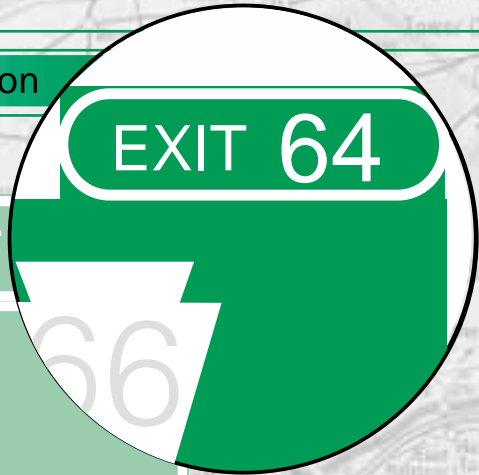


PennDOT's
Mileage-Based
EXIT NUMBERING
System

Bradley L. Mallory, Secretary of Transportation



Pennsylvania Department of Transportation

are we there yet? EXIT 66



we there yet?

are we there yet?
are we there yet?
are we there yet?
are we there yet?

are we there yet?
are we there yet?
are we there yet?



are we there yet?
are we there yet?
are we there yet?

are we there yet?



are we there yet?

are we there yet?
are we there yet?
are we there yet?

are we there yet?



yet?

are we there yet?

are we there yet?
are we there yet?

Contents

2 ***Are We There Yet?***

PennDOT helps answer the age-old question, are we there yet?

3 ***General Information***

Information to let motorists know when changes to mileage-based numbering will begin.

4 ***PennDOT Contacts***

A list of PennDOT district press officers to contact for further assistance.

5 ***Interstate & District Map***

Maps illustrate the relationship between districts and interstate highways for making contacts.

7 ***Tables***

Tables show all of the interstate exit numbers and the new exit numbers they will change to.

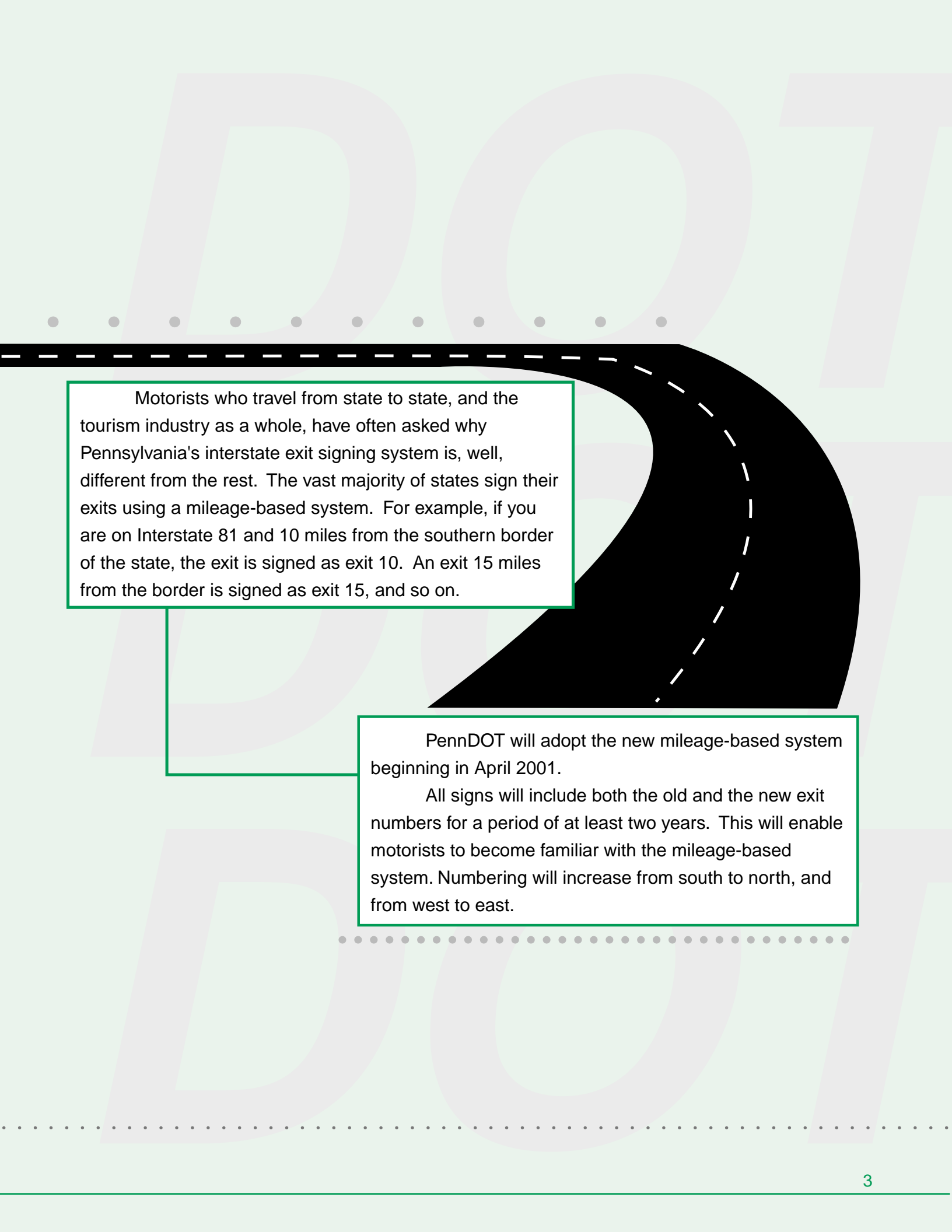
Are we there yet?

The new mileage-based exit numbering system on Pennsylvania interstates will help motorists answer the age-old question (usually heard from little voices in the back seat)....*are we there yet?*

The new system allows motorists to easily calculate distances between interstate exits. That enables customers to better plan their trips, to anticipate how much farther they can safely drive or know when they'd like to end their trip for the day.

A stop at any of PennDOT's Pennsylvania Welcome Centers and selected rest areas will help too. Here you'll find the AccuWeather traveler information system alerting you to conditions ahead. With the new exit numbering system, you'll know that your destination is, say, 120 miles to the north. PennDOT's new system provides you with more information to plan that trip across the mountains or across the state.

Additional copies of this booklet are available by phoning PennDOT's Office of Communications and Customer Relations at (717)783-5692.



Motorists who travel from state to state, and the tourism industry as a whole, have often asked why Pennsylvania's interstate exit signing system is, well, different from the rest. The vast majority of states sign their exits using a mileage-based system. For example, if you are on Interstate 81 and 10 miles from the southern border of the state, the exit is signed as exit 10. An exit 15 miles from the border is signed as exit 15, and so on.

PennDOT will adopt the new mileage-based system beginning in April 2001.

All signs will include both the old and the new exit numbers for a period of at least two years. This will enable motorists to become familiar with the mileage-based system. Numbering will increase from south to north, and from west to east.

For Further

Information

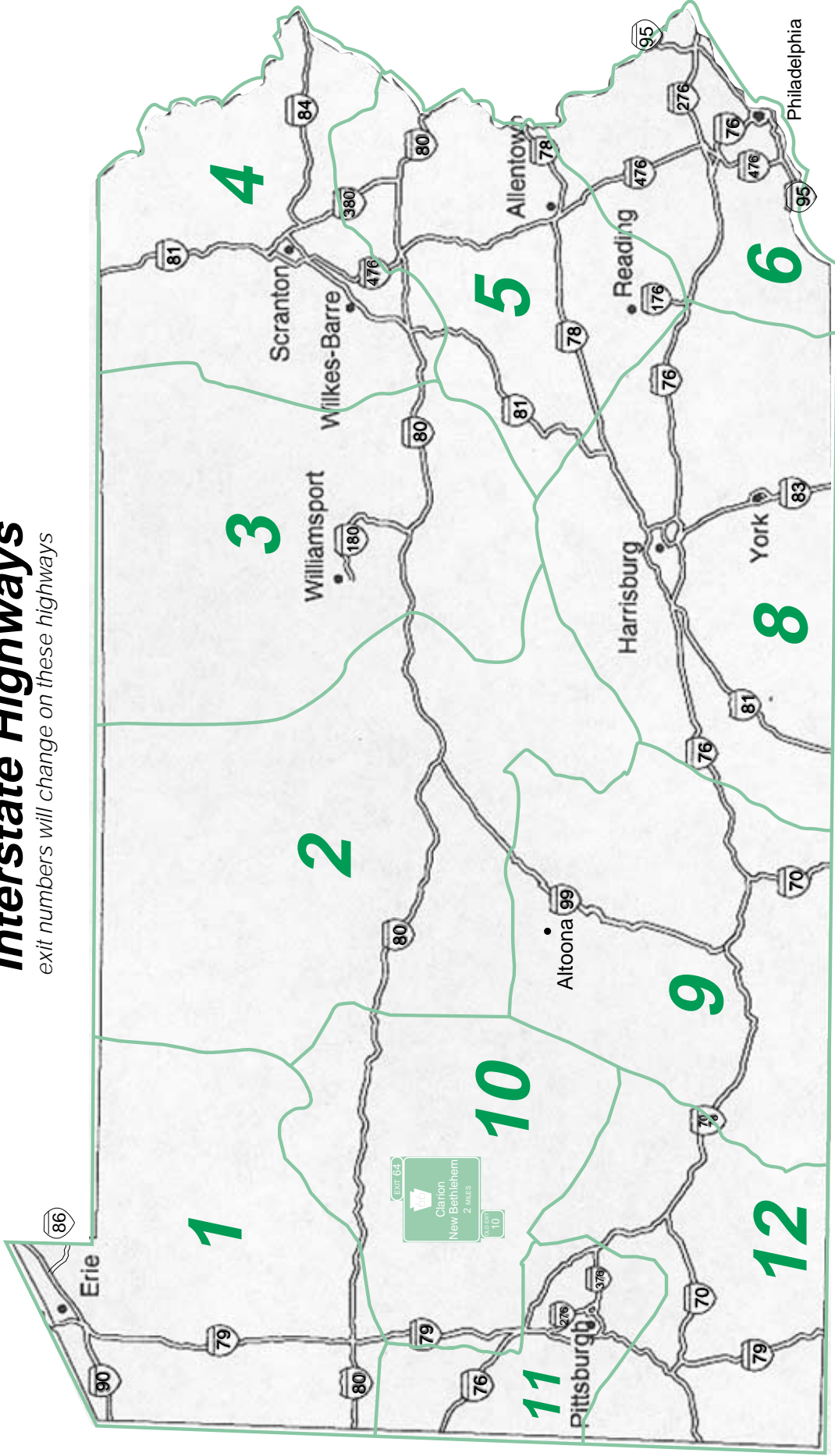
CALL PENNDOT
DISTRICT PRESS OFFICERS

For further information, please contact the district press officer in the corresponding region shown on the map.

District	District Press Officers	Phone Number
1	Deborah Schreckengost	814-678-7095
2	Chuck Yorks	814-765-0423
3	Rick Mason	570-368-4202
4	Dave Krisanda	570-963-4044
5	Tricia Charlesworth	610-798-4121
6	Gene Blaum	610-205-6800
8	Greg Penny	717-787-1446
9	Berry Lee	814-696-7101
10	Jim Struzzi	724-357-2829
11	Dick Skrinjar	412-429-5010
12	Valerie Petersen	724-439-7375
Pennsylvania Turnpike	Customer Service	800-331-3414

Pennsylvania Interstate Highways

exit numbers will change on these highways



Pennsylvania Department of Transportation District Map

USE THIS KEY TO HELP NAVIGATE THE EXIT RENUMBERING CHARTS PROVIDED

*Remember that the mileage-based system signs
exits from south to north, and west to east.*

For example, Interstate 81 is a south/north route. Exit 1 is one mile from the southern border of the state. The charts provided take you through PennDOT's 11 engineering districts. A green bar to the left of each chart shows PennDOT-maintained interstates and indicates which engineering district is responsible for signing the roadway for that exit.

Using the Interstate 81 example again, the chart notes that exit 1 is in PennDOT's District 8 whereas exit 104 is in District 5. The chart on page 4 and the map on page 5 shows where the PennDOT engineering districts are located and where you can call for specific information or with questions on exits in each district.

*For all questions related to exit renumbering on the Pennsylvania Turnpike,
please contact the*

**Pennsylvania Turnpike Customer Service Center
at 1-800-331-3414**

On the exit renumbering charts you will see the following abbreviations:

<i>Abbreviation</i>	<i>Explanation</i>
BUS	Business Route
E	East
EB	Eastbound
I	Interstate
JCT	Junction
PA	Pennsylvania Route
PA TPK.....	Pennsylvania Turnpike
N	North
NB	Northbound
NJ	New Jersey
S	South
SB	Southbound
TOLL.....	Toll Road
US	United States Route
W	West
WB	Westbound

I-70

	Exit Name	Route #	Old Exit #	New Exit #
District 12	West Alexander		1	1
	Claysville		2	6
	Taylorstown	PA 221	3	11
	Chestnut Street	US 40	4	15
	Jessop Place		5	16
	Jefferson Avenue	PA 18	6	17
	Pittsburgh	JCT 79		18
	Murtland Avenue	US 19	7A / 7B	19A / 19B
	Beau Street	PA 136	8	20
	Morgantown	JCT 79		21
	Eighty Four / Glyde	PA 519	9	25
	Dunningsville		10	27
	Kammerer		11	31
	Ginger Hill / Bentleyville	PA 917	12A / 12B	32A / 32B
	Monongahela / Centerville	PA 481	13	35
	Lover (WB)		14	36
	California / (<i>Pittsburgh</i>) <i>Future</i>	Toll 43	15A / 15B	37A / 37B
	Speers		16	39
	Charleroi / Allenport	PA 88	17	40
	Belle Vernon / Monessen	PA 906	18	41
	North Belle Vernon		19	42
	Monessen (WB)		19A	42A
	Fayette City / Donora (WB)	PA 201	20A / 20B	43A / 43B
	Fatette City / Donora (EB)	PA 201	20	43
	Arnold City		21	44
	Uniontown / Pittsburgh	PA 51	22A / 22B	46A / 46B
	Smithton		23	49
	West Newton / Mt Pleasant	PA 31	24A / 24B	51A / 51B
	Yukon		25	53
	Madison		25A	54
New Stanton		26 (EB) / 26B (WB)	57	
Hunker		26A (WB)	57A	
PA Turnpike	I-76		58	
District 9	Breezewood	US 30	28	147
	South Breezewood		29	149
	Crystal Spring	PA 915	30	151
	Town Hill	PA 643	31	156
	Amaranth	PA 731	32	163
	Warfordsburg	US 522	33	168

I-476

Pennsylvania Turnpike

Exit Name	Old Exit #	New Exit #
Mid-County	25A	20
Lansdale	31	31
Quakertown	32	44
Lehigh Valley	33	56
Mahoning Valley	34	74
Pocono	35	95
Wilkes-Barre	36	105
Wyoming Valley	37	115
Keyser Avenue	38	122
Clarks Summit	39	131

PA-43

Pennsylvania Turnpike

Exit Name	Old Exit #	New Exit #
US 40		30
California		32
Elco		34
I-70		36

PA-60

Pennsylvania Turnpike

Exit Name	Old Exit #	New Exit #
Chippewa	15	29
Beaver Falls	16	31
PA Turnpike (Exit 1A)	17	33
Moravia	18	40
Mount Jackson Road	19	43
New Castle	20	45

PA-66

Pennsylvania Turnpike

Exit Name	Old Exit #	New Exit #
US 119 and I-70	1	0
Arona Road	2	1
PA 136	3	4
US 30	4	6
PA 130	5	8
Old PA 66	6	9
Route 687	7	12
US 22	8	14

I-76

Pennsylvania Turnpike

Exit Name	Old Exit #	New Exit #
Gateway	1	2
New Castle	1A	10
Beaver Valley	2	13
Cranberry	3	28
Butler Valley	4	39
Allegheny Valley	5	48
Pittsburgh	6	57
Irwin	7	67
New Stanton	8	75
Donegal	9	91
Somerset	10	110
Bedford	11	146
Breezewood	12	161
Fort Littleton	13	180
Willow Hill	14	189
Blue Mountain	15	201
Carlisle	16	226
Gettysburg Pike	17	236
Harrisburg West Shore	18	242
Harrisburg East	19	247
Lebanon / Lancaster	20	266
Reading	21	286
Morgantown	22	298
Downingtown	23	312
Valley Forge	24	326

I-276

Pennsylvania Turnpike

Exit Name	Old Exit #	New Exit #
Norristown	25	333
Fort Washington	26	339
Willow Grove	27	343
Philadelphia	28	351
Delaware Valley	29	358
Delaware River Bridge	30	359

I-76

		Exit Name	Route #	Old Exit #	New Exit #
District 6		Valley Forge / Mall Blvd		25	327
		West Chester / King of Prussia	US 202	26A / 26B	328
		Gulph Mills	PA 320	27	330
		Chester / Plymouth Meeting	I-476	28A / 28B	331A / 331B
		Conshohocken (EB)	PA 23	28B	331B
		Conshohocken (WB)	PA 23	29	332
		Gladwyne (WB)		30	337
		Belmont Ave / Green Lane		31	338
		City Ave	US 1 S	33	339
		Lincoln Drive / Kelly Drive		32	340A
		Roosevelt Blvd	US 1 N	34	340B
		Montgomery Dr / West River Dr		35	341
		Girard Ave / Philadelphia Zoo	US 13 / US 30 W	36	342
		Spring Garden St / Haverford Ave		37	343
		Central Philadelphia	I-676 E / US 30 E	38	344
		30th Street / Market Street		39	345
		South St		40	346A
		University Ave / Grays Ferry Ave		41	346B
		28th St (EB) / Vare Ave / Mifflin St (WB)		42	346C
		Penrose Ave / Intl Airport	PA 291 / I-95 S	43A	347A
	Passyunk Ave / Oregon Ave		43B	347B	
	Penrose Ave (WB)	PA 291 W	44	348	
	Broad Street / Sports Complex	PA 611	45	349	
	Packer Ave / 7th Street	To I-95	46 (EB)	350	
	Trenton / Chester / Front Street	I-95	47 (WB)	351	

I-78

	Exit Name	Route #	Old Exit #	New Exit #
District 8	Hazleton / Harrisburg (WB)	I-81		1
	Lebanon / Fredericksburg (EB)	PA 343	1	6
	Fredericksburg (WB)	US 22	1	8
District 5				
	Frystown	PA 645	2	10
	Bethel	PA 501	3	13
	Grimes		4	15
	Midway		5	16
	Rehlersburg	PA 419	6	17
	Strausstown	PA 183	7	19
	Shartlesville		8	23
	Reading / Pottsville	PA 61	9A / 9B	29A / 29B
	Hamburg		10	30
	Lenhartsville	PA 143	11	35
	Kutztown / Krumsville	PA 737	12	40
	Lynnport / New Smithville	PA 863	13	45
	Trexlertown / Fogelsville	PA 100	14A / 14B	49A / 49B
	US 22	US 22	15	51
	Hamilton Boulevard	US 222	16	54
	Cedar Crest Boulevard	PA 29	17	55
	Lehigh Street (EB)		18	57
	Lehigh Street (WB)		18A	57
	Emaus Ave (WB)		18B	58
	Summit Lawn	To PA 145	19	59
	Quakertown (EB)	PA 309	20	60
	Quakertown (WB) South 4th Street (WB)	PA 309 / PA 145	20A / 20B	60A / 60B
	Hellertown / Bethlehem	PA 412	21	67
	Stroudsburg	PA 33	22	71
	Easton / Philadelphia	To PA 611	23	75

I- 79

	Exit Name	Route #	Old Exit #	New Exit #
District 12	Mount Morris		1	1
	Kirby / Garards Fort		2	7
	Waynesburg / Masontown	PA 21	3	14
	Ruff Creek / Jefferson	PA 221 / US 19	4	19
	Marianna / Prosperity		5	23
	Lone Pine / Amity	US 19	6	30
	Laboratory	US 40	7	33
	Washington / New Stanton	JCT 70		34
	New Stanton / Morgantown / Wheeling	JCT 70		38
	Meadow Lands (NB)		8A	40
	Race Track Road / Meadow Lands (SB)		8	41
	Race Track Road (NB)		8B	41
	Houston / Eighty Four	PA 519	9	43
	Canonsburg	To PA 980	10	45
	Southpointe / Hendersonville		10A	48
District 11	Bridgeville	PA 50	11	54
	Heidelberg / Kirwan Heights		12	55
	Carnegie		13	57
	Pittsburgh	I-279 / US 22 / US 30	14	59A
	Airport/Moon Run (NB)	US 22 / US 30	15	59B
	Crafton (NB)	PA 60	16	60A
	Crafton (SB)	PA 60	16B	60A
	Airport (SB)	PA 60N	16A	60B
	Coraopolis / McKees Rocks (NB)	PA 51	17	64
	Neville Island		18	65
	Emsworth / Sewickley	PA 65	19	66
	Mt Nebo Road		20	68
	Pittsburgh (SB)	I-279	21	72
	Wexford	PA 910	22	73
	Warrendale (NB)	US 19	23	75
Cranberry (NB)	US 19 / To I-76	25 NB	76	

I-79 (continued)

		Exit Name	Route #	Old Exit #	New Exit #
District 10		Mars / Cranberry	PA 228	25 SB	78
		Evans City	PA 528	26 NB	83
		Evans City	PA 528	26 SB	85
		Zelienople	PA 68	27 NB	87
		Zelienople	PA 68	27 SB	88
		Portersville / Prospect	PA 488	28	96
		Butler / New Castle	US 422	29	99
		Slippery Rock	PA 108	30	105
District 1		Grove City	PA 208 / PA 258	31	113
		Clarion / Sharon	JCT I-80		116A / 116B
		Mercer / Franklin	US 62	33	121
		Greenville / Sandy Lake	PA 358	34	130
		Geneva / Cochranon	PA 285	35	141
		Meadville / Conneaut Lake	US 6 / US 322	36A / 36B	147A / 147B
		Conneautville / Saegertown	PA 198	37	154
		Albion / Edinboro	US 6N	38	166
		McKean		39	174
		Buffalo / Cleveland	JCT I-90		178A / 178B
		Kearsarge	To US 19	41	180
		26th Street	US 20	43	182
		12th Street / Bayfront	PA 5	44A / 44B	183A / 183B

I-80

	Exit Name	Route #	Old Exit #	New Exit #
District 1	New Castle / Sharon / Hermitage	PA 60 / PA 18	1S / 1N	4A / 4B
	Mercer	US 19	2	15
	Pittsburgh / Erie	JCT I-79		19A / 19B
	Grove City / Sandy Lake	PA 173	3A	24
	Franklin / Oil City Area / Barkeyville	PA 8	3	29
	Clintonville	PA 308	4	35
	Emlenton	PA 38	5	42
District 10	St. Petersburg / Emlenton	PA 478	6	45
	Knox	PA 338	7	53
	Shippenville	PA 66	8	60
	Clarion	PA 68	9	62
	Clarion / New Bethlehem	PA 66	10	64
	Strattanville	US 322	11	70
	Corsica	PA 949	12	73
	Brookville / Sigel	PA 36	13	78
	Hazen	PA 28	14	81
	Reynoldsville	PA 830	15	86
District 2	DuBois / Brockway	US 219	16	97
	DuBois / Penfield	PA 255	17	101
	Clearfield / Penfield	PA 153	18	111
	Clearfield / Shawville	PA 879	19	120
	Woodland / Shawville	PA 970	20	123
	Kylertown / Philipsburg	PA 53	21	133
	Snow Shoe	PA 144	22	147
	Milesburg	US 220	23	158
	Bellefonte	PA 26	24	161
	Lamar	PA 64	25	173
	Lock Haven	US 220	26	178
	Loganton	PA 477	27	185
	Jersey Shore	PA 880	28	192

I-80 (continued)

	Exit Name	Route #	Old Exit #	New Exit #
District 3	Mile Run		29	199
	Lewisburg / Williamsport	US 15	30A / 30B	210A / 210B
	Milton / Williamsport	PA 147 / I-180	31A / 31B	212A / 212B
	Limestoneville	PA 254	32	215
	Danville	PA 54	33	224
	Buckhorn	PA 42	34	232
	Lightstreet / Bloomsburg (WB)	PA 487	35A / 35B	236A / 236B
	Lightstreet / Bloomsburg (EB)	PA 487	35	236
	Berwick / Lime Ridge (WB)	US 11	36	241
	Lime Ridge / Berwick (EB)	US 11	36A / 36B	241A / 241B
	Mainville / Mifflinville	PA 339	37	242
District 4				
	Conyngham / Nescopeck	PA 93	38	256
	Harrisburg / Wilkes-Barre	JCT I-81		260A / 260B
	Mountaintop / Hazleton	PA 309	39	262
White Haven / Freeland	PA 940 / PA 437	40	273	
District 5				
	Hickory Run State Park	PA 534	41	274
	Lake Harmony	PA 940 / PA TPK	42	277
	Blakeslee	PA 115	43	284
	Scranton	JCT I-380		293
	Scotrun	PA 611	44	298
	Tannersville	PA 715	45	299
	Snydersville (EB) / Bartonsville (EB)	PA 33 To US 209 PA 611	46A 46B	302A 302B
	Bartonsville (WB)	PA 611	46B	302
	Ninth Street		47	303
	Snydersville (WB)	US 209 To PA 33	46A	304
	Main Street	US 209 BUS	48	305
	Dreher Ave		49	306
	Park Ave / Broad Street	PA 611 To PA 191	50	307
	East Stroudsburg		51	308
Marshalls Creek	US 209 / PA 447	52	309	
Delaware Water Gap	PA 611	53	310	

I-81

	Exit Name	Route #	Old Exit #	New Exit #
District 8	State Line	PA 163	1	1
	Molly Pitcher Hwy	US 11	2	3
	Greencastle / Waynesboro	PA 16	3	5
	Marion	PA 914	4	10
	Wayne Ave	PA 316	5	14
	Chambersburg / Gettysburg	US 30	6	16
	Scotland	PA 997	8	20
	Fayette Street	PA 696	9	24
	King Street	PA 174	10	29
	Newville	PA 233	11	37
	Plainfield	PA 465	12	44
	College Street		13	45
	Hanover Street (NB)	PA 34	14	47
	Hanover Street (SB)	PA 34	14E / 14W	47A / 47B
	York Street (NB)	PA 74	15	48
	High Street (SB)	PA 641	16	49
	New Kingstown / Middlesex (SB)	US 11	17	52
	New Kingstown / Middlesex (NB)	US 11 N / US 11 S	17A / 17B	52A / 52B
	Mechanicsburg	PA 114	18	57
	Camp Hill	PA 581	19	59
	Wertzville Rd	PA 944	20	61
	Marysville / Enola (SB)	US 11 / US 15	21	65
	Front St		22	66
	Cameron St / Lewistown	US 22 / US 322	23E / 23W	67A / 67B
	Progress Ave		24	69
	York	JCT I-83		70
	Paxtonia / Linglestown (SB)		26	72
	Paxtonia / Linglestown (NB)		26A / 26B	72A / 72B
	Manada Hill / Hershey	PA 39	27	77
	Grantville / Hershey	To PA 743	28	80
Annville / Ft Indiantown Gap (NB)	PA 934	29A / 29B	85A / 85B	
Allentown	JCT I-78		89	
Lebanon	PA 72	30	90	

I-81 (continued)

		Exit Name	Route #	Old Exit #	New Exit #
District 5		Pine Grove	PA 443	31	100
		Ravine	PA 125	32	104
		Tremont / Tower City	US 209	33	107
		Hegins	PA 25	34	112
		Minersville	PA 901	35	116
		Highridge Park Road		35A	119
		St Clair / Frackville	PA 61	36E / 36W	124A / 124B
		Hometown / Mahanoy City	PA 54	37E / 37W	131A / 131B
		Delano		38	134
		McAdoo	PA 309	39	138
District 4		Hazleton South Beltway	PA 424	39A	141
		Hazleton	PA 924	40	143
		West Hazleton	PA 93	41	145
		Stroudsburg / Bloomsburg	JCT I-80		151A / 151B
		Dorrance		42	155
		Nuangola		43	159
		Nanticoke	PA 29	44	164
		Mountain Top / Wilkes-Barre (NB)	PA 309 / PA 309 BUS	45A / 45B	165A / 165B
		Mountain Top / Wilkes-Barre (SB)	PA 309	45	165
		Wilkes-Barre / Highland Park Blvd		46	168
		Bear Creek / Wilkes-Barre	PA 115	47A / 47B	170A / 170B
		Dupont / Pittston (NB)	PA 315	48	175
		Dupont (SB)	PA 315	48B	175B
		Pittston (SB)	PA 315	48A	175A
		Wilkes-Barre / Scranton Airport		49A	178A
		Avoca		49B	178B
		Moosic	PA 502 / US 11	50	180
		Davis Street / Montage Mountain Road		51	182
		River Street / Moosic Street		52	184
		Central Scranton Expressway		53	185
	Drinker Street (NB)		54	186	
	I-84 / I-380 / US 6	JCT		187	

I-81 (continued)

	Exit Name	Route #	Old Exit #	New Exit #
District 4	Dunmore / Throop	PA 347	55	188
	Dickson City / Main Ave		56	190
	Dickson City	BUS 6	57A	191A
	Scranton Expressway	US 11	57B	191B
	Clarks Summit / PA Turnpike	US 6 / I-476	58	194
	Waverly	PA 632	59	197
	Scott	PA 524	60	199
	East Benton	PA 438	61	201
	Tompkinsville / Fleetville	PA 107	62	202
	Glenwood / Lenoxville	PA 374	63	206
	Lenox	PA 92 / PA 106	64	211
	Harford	PA 547	65	217
	Gibson	PA 848	66	219
	New Milford / Lakeside	PA 492	67	223
	Great Bend / Susquehanna	PA 171	68	230

I-83

Exit Name	Route #	Old Exit #	New Exit #
Shrewsbury	PA 851	1	4
Glen Rock	PA 216	2	8
Loganville	PA 214	3	10
Leader Heights	PA 182	4	14
S George St (NB)		5	15
Queen St	PA 74 S / PA 74 N	6E / 6W	16A / 16B
Mt Rose Avenue	PA 124	7	18
Market Street	PA 462	8	19
Market St (SB) / Market St (SB)	PA 462	8E / 8W	19A / 19B
Arsenal Rd	US 30 E / US 30 W	9E / 9W	21A / 21B
N George St	PA 181	10	22
Emigsville	PA 238	11	24
Strinestown	PA 295	12	28
Newberrytown	PA 382	13	32
Yocumtown	PA 392	14	33
Valley Green		14A	34
Lewisberry	PA 177	15	35
Fishing Creek	PA 262	16	36
Reeser's Summit		17	38
Lewisberry Rd	PA 114	18	39A
PA Turnpike	I-76		39B
Limekiln Rd		18A	40A
New Cumberland		19	40B
Camp Hill	PA 581	20	41A
Highland Park (NB)		21	41B
Lemoyne		22	42
2nd St / State Capitol		23	43
13th St		24	44 A
19th St (NB)		25	44B
17th Street (SB)		25	44B
Paxtang		26	45
Airport / Lancaster (NB)	I-283		46A
Hershey (NB)	US 322 E	28	46B
Derry St (SB)	US 322 E	28-27	47
Union Deposit Rd		29	48
Colonial Park / Progress	US 22 E / US 22 W	30E / 30W	50A / 50B
Carlisle / Hazleton	JCT I-81		51A / 51B

District 8

I-84

District 4	Exit Name	Route #	Old Exit #	New Exit #
	Tigue Street		1	1
	Elmhurst	PA 435	2	2
	I-84 / I-380 Split	I-380		4
	Mount Cobb / Hamlin	PA 247 / PA 348	4	8
	Newfoundland / Hamlin	PA 191	5	17
	Greentown / Lake Wallenpaupack	PA 507	6	20
	Promised Land / Tafton	PA 390	7	26
	Blooming Grove / Porters Lake	PA 402	8	30
	Lords Valley / Dingmans Ferry	PA 739	9	34
	Milford	US 6	10	46
	Matamoras	US 6 / US 209	11	53

I-86

District 1	Exit Name	Route #	Old Exit #	New Exit #
	Erie / Buffalo	JCT I-90		1A / 1B
	North East / Wattsburg	PA 89	2	3

I-90

District 1	Exit Name	Route #	Old Exit #	New Exit #
	West Springfield / Cherry Hill	US 6N	1	3
	East Springfield / Albion	PA 215	2	6
	Girard / Platea	PA 18	3	9
	Fairview / Franklin Center	PA 98	4	16
	Sterrettania / Presque Isle State Park	PA 832	5	18
	Pittsburgh / Erie	JCT I-79		22A / 22B
	Waterford / Peach Street	US 19	6	24
	Waterford / State Street	PA 97	7	27
	Hammett / Parade Street	PA 8	8	29
	Wesleyville / Colt Station	PA 430	9	32
	Harborcreek / Phillippsville	PA 531	10	35
	Jamestown	I-86	10A	37
	North East	PA 89	11	41
State Line / North East	US 20	12	45	

I-95

Exit Name	Route #	Old Exit #	New Exit #
Chichester Avenue		1	1
Market Street	PA 452	2	2
Highland Ave (NB)		3	2A
West Chester / Highland Ave (SB)	US 322 W	3B / 3A	3
Commodore Barry Bridge / New Jersey	US 322 E	4	4
Kerlin Street (NB)		5	5
Edgmont Avenue / Avenue of the States (NB) Providence Avenue / Edgmont Avenue (SB)	PA 352 / PA 320	6	6
Plymouth Meeting	I-476	7	7
Ridley Park		8	8
Essington / Prospect Park	PA 420	9A / 9B	9A / 9B
Bartram Ave / Cargo City	PA 291 E	10	10
Philadelphia Intl Airport			12
Valley Forge / Island Ave	I-76 W	11	13
Philadelphia Intl Airport / Cargo City (SB)	PA 291	11-10	12A-B
Bartram Ave / Essington Ave (SB)		12	14
Enterprise Avenue / Island Ave (SB)		13	15
Broad Street / Pattison Ave	PA 611 N	14	17
Walt Whitman Bridge / Packer Ave	I-76 E	15	19
Washington Ave / Columbus Blvd		16	20
Central Philadelphia / Independence Hall / Callowhill Street	I-676 / US 30	17	22
Girard Avenue / Lehigh Ave (NB) Girard Avenue (SB)		18	23
Allegheny Ave			25
Betsy Ross Bridge / Aramingo Ave	NJ 90		26
Bridge Street			27
Cottman Ave	PA 73		30
Academy Road			32
Woodhaven Road	PA 63	24	35
Cornwells Hts Park-N-Ride (SB)			36
Street Road / Bristol Pike	PA 132	25	37
Bristol	PA 413	26	40
Levittown / Penndel	US 1 BUS	28	44
Morrisville / Langhorne / Trenton	US 1	29A / 29B	46
Newtown / Yardley (NB) Newtown (SB)	PA 332	30	49
New Hope / Yardley		31	51

District 6

I-99

		Exit Name	Route #	Old Exit #	New Exit #
District 9		PA Turnpike	I-70 / I-76		1
		Johnstown / Cessna	PA 56		3
		Osterburg / St Clairsville	PA 869		7
		Blue Knob State Park			10
		Claysburg / King			15
		Roaring Spring / Portage	PA 36 / PA 164		23
		US 22	US 22		28
		Plank Road			31
		Frankstown Road	PA 36		32
		17th Street			33
		Pincroft	PA 764 S		39
		Bellwood	PA 865 N		41
		Tipton / Grazierville			45
		Tyrone	PA 453		48
	Bald Eagle	PA 350		52	

I-176

		Exit Name	Route #	Old Exit #	New Exit #
District 5		Beckersville (NB)	PA 10 N	1	1A
		Morgantown (NB)	PA 10 S	1A	1B
		Beckersville (SB)	PA 10	1A	1
		Morgantown (SB)			
		Honey Brook (SB)	S PA 10 / PA 23	1B	2
		Green Hills	PA 10	2	7
		Shillington / Birdsboro	PA 724	3	10
		Reading / Pottstown	US 422	4A / 4B	11A / 11B

I-180

	Exit Name	Route #	Old Exit #	New Exit #
District 3	Bloomsburg / Bellefonte	I-80		
	Watsonstown / McEwensville			1
	Turbotville	PA 54		5
	Main Street			10
	Muncy / Hughesville (WB)	PA 405		13
	Muncy / Hughesville (EB)	PA 405		13A / 13B
	Halls / Pennsdale	US 220		15
	Lycoming Mall Road			17
	Fairfield Road			20
	Montoursville	PA 87		21
	Third St / Warrensville Rd (WB)			23
	Third St / Warrensville Rd (EB)			23A / 23B
	Faxon			25
	Basin St / Lewisburg			26
	Hepburn St / Lewisburg (EB)	US 15		27B
	Maynard St			28
Lock Haven / Mansfield	US 220 / US 15		29	

I-279

		Exit Name	Route #	Old Exit #	New Exit #
District 11		Erie / Washington (SB)	I-79	1	1A
		Rosslyn Farms (SB)		2	1B
		Carnegie (NB)	To PA 50	3	2
		Carnegie / Heidelberg (SB)	To PA 50	3	2
		Greentree / Mount Lebanon (NB)	PA 121	4	4A
		Greentree / Crafton (SB)	PA 121	4	4A
		Parkway Center Drive (SB)		5	4B
		Banksville Road (SB)	US 19	6	5A
		Uniontown (NB)	PA 51 / US 19	7A	5B
		West End (NB)	PA 51 / US 19	7B	5C
		West End (SB)	PA 837	7	5C
		Monroeville	I-376	8	6A
		Bldv of the Allies / Liberty Avenue / Civic Arena (NB)	To PA 885 S	9	6B
		Ft Duquesne Blvd / Convention Center / Strip District		10	6C
		Three Rivers Stadium (NB)		11A	7A
		Ohio River Blvd (NB)	PA 65	11B	7B
		Ohio River Blvd (SB)	PA 65	12	7B
		Three Rivers Stadium / Lacock St (SB)		12	7A
		Chestnut Street / Madison Ave (NB)		13	7C
		Veterans Bridge (SB)	I-579	14	8A
		East Street (SB)	PA 28	15	8B
		Hazlet Street (NB)		16	9
		Venture Street (SB)		17	10
		McKnight Rd / Evergreen Rd (NB)		18	11
		Perrysville Ave	US 19	19	12
		Bellevue / West View		20	14
	Camp Horne Road		21	15	
	I-79 (NB)	I-79		20	

I-283

		Exit Name	Route #	Old Exit #	New Exit #
District 8		Harrisburg / Hershey (NB)	I-83 / US 322	28	3
		Swatara	PA 441	1	2
		Highspire / Lancaster	To PA 230 / PA 283	2W / 2E	1B / 1A

I-376

District 11	Exit Name	Route #	Old Exit #	New Exit #
	North Side / Three Rivers Stadium (WB)	I-279	1	1A
	Stanwix Street (WB)		2	1B
	Grant Street		3	1C
	Second Ave (WB)		4	1D
	Forbes Ave / Oakland (EB)		5	2A
	Blvd. of the Allies / Liberty Bridge (WB)	To I-579	6	2B
	Glenwood (WB)	PA 885 S	7 B	3A
	Oakland (WB)	PA 885 N	7 A	3 B
	Squirrel Hill / Homestead		8	5
	Edgewood / Swissvale		9	7
	Forest Hills (EB)	US 30	10	8A
	Wilkesburg	PA 8	11	8B
	Greensburg Pike (EB)		12	9
	Churchill	PA 130	13	10A
	Monroeville (EB)	BUS US 22	14	10B
	Penn Hills	PA 791	15	11
	Monroeville (EB)	PA 48	16A	14A
Plum (EB)		16B	14B	
PA Turnpike (EB)	I-76	18	15	

I-380

District 5 District 4	Exit Name	Route #	Old Exit #	New Exit #
	Hazleton / Stroudsburg	I-80		1
	Pocono	PA 940	8	3
	Tobyhanna	PA 423	7	8
	Tobyhanna	PA 611 / To PA 423	7	8
	Gouldsboro	PA 507	6	13
	Daleville	PA 307	5	20
	Moscow	PA 690	4	22
	Scranton / Milford	I-84		24

I-476

District 6	Exit Name	Route #	Old Exit #	New Exit #
	McDade Blvd		1	1
	Media / Swarthmore		2	3
	Lima / Springfield	US 1	3	5
	Broomall / Upper Darby	PA 3	4	9
	St Davids / Villanova	US 30	5	13
	Philadelphia / Conshohocken Valley Forge (NB)	PA 23 / I-76	6A 6B	16A 16B
	Philadelphia / Valley Forge (SB)	I-76	6	16
	Conshohocken (NB) Norristown (NB)		7A 7B	18A 18B
	Norristown (SB)		7	18
	Germantown Pike-East Plymouth Meeting		8	19
	Germantown Pike-West Plymouth Road	To I-276 W PA TPK W	9	20



EXIT 64

66
Clarion
New Bethlehem
2 MILES

OLD EXIT
10

Additional copies of this booklet are available by phoning PennDOT's Office of Communications and Customer Relations at (717) 783-5692.

Designed by
Paul Manlove