Straight Line Diagram

(Including Drain Pipes)

Somerset

55

January 2020

This document was produced by the Pennsylvania Department of Transportation (PENNDOT) as an internal management tool for State maintained highways and is not to be used for other purposes. The printed information was compiled from the Department's computerized Roadway Management System (RMS) and is subject to change without notice. Use of any or all of the printed information for purposes other than those intended by the Department may not satisfy other accuracy and completeness requirements and the Department does not warrant that such printed information is accurate or complete.

ROADWAY MANAGEMENT SYSTEM
INDEX FOR SR'S LOCATED IN THE COUNTY OF SOMERSET

SR	BGN PAGE	END PAGE	SR	BGN PAGE	END PAGE	SR	BGN PAGE	END PAGE
0030	1	16	2007	385	385	3019	589	593
0031	17	39	2008	386	386	3021	594	595
0040	40	44	2009	387	390	3023	596	596
0056	45	54	2010	391	397	3025	597	598
0160	55	91	2011	398	401	3027	599	599
0219	92	139	2012	402	403	3029	600	606
0271	140	140	2013	404	408	3031	607	608
0281	141	166	2014	409	411	3033	609	611
0403	167	182	2015	412	417	3035	612	613
0523	183	188	2016	418	424	3037	614	616
0601	189	212	2017	425	434	3039	617	620
0653	213	224	2018	435	437	3041	621	623
0669	225	229	2019	438	446	3043	624	624
0985	230	245	2020	447	452	3045	625	625
1001	246	250	2021	453	455	3047	626	627
1002	251	254	2022	456	458	3281	628	628
1003	255	263	2023	459	464	4001	629	634
1004	264	266	2024	465	466	4002	635	637
1005	267	269	2025	467	470	4003	638	638
1006	270	273	2026	471	471	4004	639	641
1007	274	280	2027	472	476	4005	642	647
1008	281	283	2028	477	477	4006	648	649
1009	284	284	2029	478	479	4007	650	650
1010	285	287	2030	480	480	4008	651	652
1011	288	289	2031	481	486	4009	653	658
1012	290	292	2033	487	491	4010	659	662
1013	293	294	2035	492	492	4011	663	663
1014	295	296	2037	493	495	4012	664	665
1015	297	303	2039	496	496	4013	666	671
1016	304	304	2041	497	497	4014	672	673
1017	305	308	2043	498	498	4015	674	678
1018	309	311	2045	499	499	4016	679	681
1019	312	314	2047	500	517	4017	682	685
1021	315	319	2102	518	518	4018	686	688
1023	320	320	3001	519	524	4019	689	696
1025	321	324	3002	525	529	4020	697	697
1027	325	326	3003	530	536	4021	698	702
1029	327	330	3004	537	537	4022	703	706
1031	331	335	3005	538	538	4023	707	710
1033	336	345	3006	539	544	4024	711	711
1035	346	348	3007	545	551	4025	712	715
1037	349	349	3008	552	554	4026	716	716
1039	350	350	3009	555	555	4027	717	721
1101	351	351	3010	556	565	4028	722	723
2001	352	354	3011	566	571	4029	724	728
2002	355	358	3012	572	572	4030	729	729
2003	359	361	3013	573	574	4031	730	733
2004	362	375	3014	575	576	4033	734	734
2005	376	378	3015	577	583	4035	735	738
2006	379	384	3017	584	588	4037	739	739

ROADWAY MANAGEMENT SYSTEM
INDEX FOR SR'S LOCATED IN THE COUNTY OF SOMERSET

SR	BGN PAGE	END PAGE	SR	BGN PAGE	END PAGE	SR	BGN PAGE	END PAGE
4039	740	741						
4041	742	746						
4043	747	748						
4045	749	749						
4047	750	750						
4049	751	751						
4051	752	752						
4053	753	753						
4055	754	754						
4102	755	755						
4104	756	756						
4106	757	757						
8001	758	759						
8002	760	761						
8003	762	763						
8004	764	765						
8005	766	768						
8007	769	770						
8009	771	772						
8011	773	774						
8013	775	776						
8015	777	778						
8017	779	779						

pennsylvania
DEPARTMENT OF TRANSPORTATION

December 30, 2019

Pennsylvania State Roads - Straight Line Diagrams

Contained within this document are the 2020 Pennsylvania Straight Line Diagram's (SLD's) for State Routes by county within a particular PennDOT district. At the end of each year, PennDOT takes a snapshot of its current SLD database and creates PDF files from the SLD snapshot. The SLD's are a graphical representation of State Routes (SR's) that PennDOT maintains. The information shown on the SLD's is generated from data found in PennDOT's Roadway Management System (RMS) database. The data from RMS is constantly being updated to match actual roadway inventory data found on Pennsylvania's state highways. PennDOT's SR system is explained briefly in this document along with symbol definitions for each type of roadway feature or attribute found on the SLD. This PDF version of the SLD contains an individual county list of all state roads found in that county. The SR's found on the list are linked to the actual pages that show the individual SLD's. To find an SLD for a particular road that you want, simply point to that road on the SR index list and click on it to jump to the beginning page of that SLD.

If you have any questions or comments concerning information found in this document, please contact Janice L. Arellano, P.E., Chief, Roadway Inventory and Testing Unit, Asset Management Division, Bureau of Maintenance and Operations, by calling (717) 787-7294.

Additional information on state owned highways is available from your local PENNDOT Engineering District Office, RMS Unit, RMS Coordinator.

Straight Line Diagram Disclaimer: This document is for informational purposes only and may be viewed by anyone. No part of the information contained in this document may be altered or redistributed without prior written consent of PENNDOT. Straight Line Diagram information is provided "as is" without warranty of any kind, either expressed or implied. This information could include technical inaccuracies or errors of omission. Changes may be made periodically to the information herein.

Copyright © 2019 by the Commonwealth of Pennsylvania. All rights reserved.

pennsylvania
DEPARTMENT OF TRANSPORTATION

Asset Management Division
Mission Statement

To protect and preserve Pennsylvania's infrastructure by providing meaningful, timely, and accurate pavement and roadway management, design, standards, strategies, inventory and condition, as well as fair, consistent and efficient application of Commonwealth laws and regulations.

CUSTOMER SERVICE RATING FORM

Straight Line Diagram (SLD) – Customer Service Rating

As means to improve customer service, we would like you to rate the product/ service you have received, by circling a "grade" from "A" (excellent) to "E" (fail).

A **B** **C** **D** **E**

If your rating is not an "A," please let us know what we could do better.

_____

_____

_____

_____

_____

Name and Organization (optional)

_____

Thank You.

(Fold along line, and tape or staple together before mailing)

(Cut along dashed line

_____

_____

_____

Bureau of Maintenance and Operations
Asset Management Division – BOMO Annex
907 Elmerton Avenue
Harrisburg, PA 17110
ATTN: Janice Arellano

F-CS-02

PENNSYLVANIA DEPARTMENT OF TRANSPORTATION
Bureau of Maintenance and Operations, Asset Management Division

Location Referencing System (LRS) – Definitions, Uses & Testing

The Department's LRS, implemented in 1987, is the mechanism to designate the State highway network, to define roadway lengths, locations, and route connectivity, and to serve as the basis for the collection, storage, and integration of roadway information.

An LRS key is a unique series of numbers that identifies the location of each point or feature along a State route. The fourteen digit number is an integral part of the Roadway Management System (RMS) where roadway data is stored. 07/4016/0100/0857 is an example of an LRS key, which identifies County (CO) = 07, State Route (SR) = 4016, Segment (SEG) = 0100, and Offset = 0857.

County (CO)

Each of Pennsylvania's sixty-seven counties is identified by a number.

Name	#	Name	#	Name	#	Name	#
Adams	1	Clinton	18	Lackawanna	35	Potter	52
Allegheny	2	Columbia	19	Lancaster	36	Schuylkill	53
Armstrong	3	Crawford	20	Lawrence	37	Snyder	54
Beaver	4	Cumberland	21	Lebanon	38	Somerset	55
Bedford	5	Dauphin	22	Lehigh	39	Sullivan	56
Berks	6	Delaware	23	Luzerne	40	Susquehanna	57
Blair	7	Elk	24	Lycoming	41	Tioga	58
Bradford	8	Erie	25	McKean	42	Union	59
Bucks	9	Fayette	26	Mercer	43	Venango	60
Butler	10	Forest	27	Mifflin	44	Warren	61
Cambria	11	Franklin	28	Monroe	45	Washington	62
Cameron	12	Fulton	29	Montgomery	46	Wayne	63
Carbon	13	Greene	30	Montour	47	Westmoreland	64
Centre	14	Huntingdon	31	Northampton	48	Wyoming	65
Chester	15	Indiana	32	Northumberland	49	York	66
Clarion	16	Jefferson	33	Perry	50	Philadelphia	67
Clearfield	17	Juniata	34	Pike	51		

State Route (SR)

State Routes (SR's) are identified by four-digit numbers. SR numbers are assigned as follows:

1. Traffic Routes: Routes designated as Interstates, US or PA Routes 0001-0999
2. Quadrant Routes (Non-Traffic Routes) 1001-4999
3. Relocated Traffic Routes 6000-6999
4. Turned Back, Abandoned, or Null Routes 7000-7999
5. Interchanges 8001-8999
6. WYE's 9101-9199
7. Rest Areas 9201-9299
8. Truck Escape Ramps 9301-9399
9. Others 9401-9499

Even/Odd Convention: Even numbers are typically given to SR's in the East/West direction, and odd numbers to SR's that run North/South. This convention applies to Interstate Routes (except those that are Beltways or Spurs), and Quadrant Routes. This convention may or may not apply to PA or US Traffic Routes.

Hierarchy: If two or more traffic routes occupy the same section of roadway, the SR number is based on the "higher" type route, according to the following hierarchy. If the traffic routes are the same hierarchy class, then the SR number is assigned the lower numbered traffic route (Figure 1).

1. Interstates
2. U.S. Routes
3. PA Routes
4. Quadrant Routes

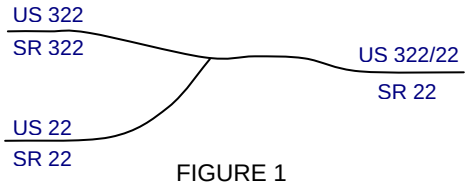

FIGURE 1

Other Numbering Conventions:

1. The first digit of a quadrant route is based on which quadrant of the county the route is located, as shown in the following diagram (Figure 2).
2. The last three digits of a Relocated Traffic Route are the same as the Traffic Route that was relocated.
3. Interchanges are numbered sequentially. Odd numbers are given to interchanges along SR's in the North/South direction; even numbers are given to interchanges along SR's in the East/West direction (Figure 3).
4. WYE's are given odd numbers if the connecting SR is odd numbered, and even numbers if the connecting SR is even numbered.
5. Rest Areas or Truck Escape Ramps are given odd numbers if they connect to the Southbound or Westbound side of an SR, and even numbers if they connect to the Northbound or Eastbound side.

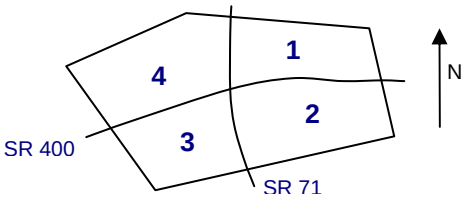

FIGURE 2

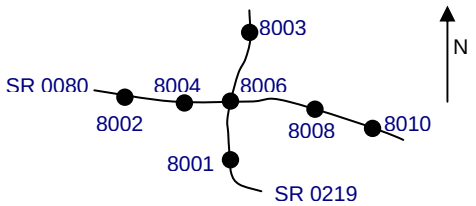

FIGURE 3

Segment (SEG)

State routes are divided into segments, which are approximately one-half mile long, and are identified by a four-digit number. Segment begin and end points are placed at physical features where possible. Segment numbers increase in the North or East direction, and typically by 10's (Figure 4). Segments are even numbered on undivided roadways, and in the Northbound or Eastbound direction of divided roadways. Segments are odd numbered in the Southbound or Westbound direction of divided roadways (Figure 5). Interstate segments are associated with the mile posts (Figure 6).

<u>Undivided Roadways</u>

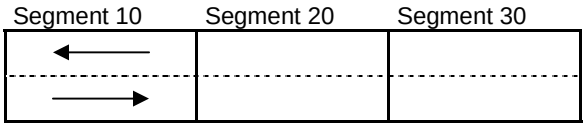

FIGURE 4

<u>Divided Roadways</u>

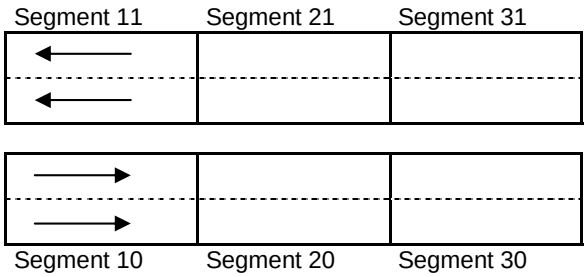

FIGURE 5

<u>Interstate Roadways</u>

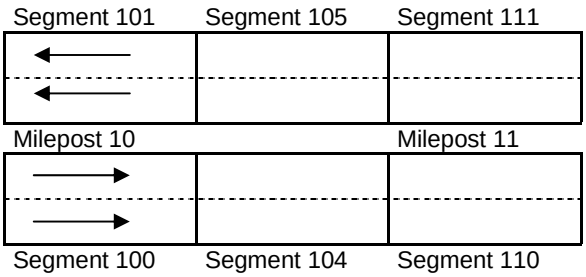

FIGURE 6

Turned Back, Abandoned, and Null Segments are given numbers in the range of 7000-7999. For two coincident State routes, the route with "lower" hierarchy is "nulled."

Segment numbering restarts on Traffic Routes at County boundaries, except Interstates (Figure 7).

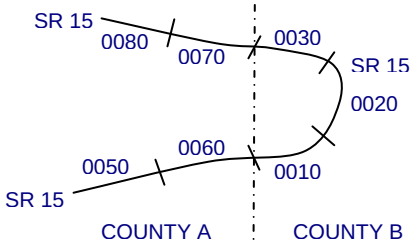

FIGURE 7

Offset

The offset, a subdivision of the segment, is the distance (in feet) from the beginning of the segment, expressed as a four-digit number. Offsets are measured in the increasing segment direction.

Segment Markers

Segment markers, which allow for easy identification of the LRS location on the State highway system, indicate the State route and segment number at the point that each segment is entered. If the beginning of a segment occurs at a physical feature, then the point of reference is at the physical feature and not the sign. At intersections, signs are used to identify beginning or ending State routes or segments.

Users of the LRS

Locations of all intersections, structures, and other points of interest are field verified and inventoried in the RMS. This information can be displayed on Straight Line Diagrams (SLD's) which can be viewed in the RMS, or hardcopy form. SLD books are refreshed and printed annually for distribution to the Department's District and County offices, as well as too many external entities.

A list of those within the Department that use the LRS to identify locations in the RMS and in the field includes personnel from the following organizations: Pavement Testing, County Maintenance, Traffic, Design, Surveys, Construction, Bridge, Permits, Crash Review, Planning and Programming, Posted & Bonded Roads, Tort Liability, and Emergency Management.

Users outside the Department include: County & Municipal governments, County 911, Planning Commissions, Federal Highway Administration, State & Local Police, Local Emergency Management, Delivery Services (UPS, Fed Ex, etc.), Fire Departments, Utility Companies, Contractors, and Consultants.

Without segment markers located in the field, all of these users would have to rely solely on the SLD, which would be extremely cumbersome at best and impossible for some.

Verification, QA & QC

In order to assure that LRS information is indicated properly in the RMS, on SLD's, and in the field, LRS Quality Assurance (QA) and Quality Commitment (QC) programs are performed each year. The Bureau of Maintenance and Operations, Asset Management Division, Roadway Inventory & Testing Unit (RITU) performs all Statewide QC testing. Field verification and QA is also performed by RITS, except in Engineering Districts 2-0, 11-0, and 12-0, where it is done "in-house." Each Engineering District is responsible for its own LRS completeness and maintenance with respect to the RMS.

Twenty percent of each county is field tested annually as part of the QA program, and five percent of each county is tested for the annual QC program. The goal of the QC program is to maintain at least 90% accuracy between the RMS and the actual field locations of highway features. Annual QC ratings are developed and reported to the Engineering Districts.

Field testing is performed by two-person teams (a permanent employee that operates the test, and a temporary employee that drives the device) with the use of vans equipped with an on-board computer and a Data Measurement Subsystem. Testing is typically performed during the months of April through November.

Vehicle location and roadway features are displayed on the van's computer screen in SLD format, and the software accepts operator inputs verifying or modifying roadway feature locations, as well as comments. Though the system can function at greater speed, test speeds are typically less than 25 mph to ensure accuracy.

There are five categories of information that is verified and/or modified:

1. State Route Length
2. Segment Length
3. Roadway Geometry (lane count, pavement & shoulder types & widths)
4. Intersecting Feature Location (intersections & bridges)
5. Segment Marker Location

STRAIGHT LINE DIAGRAM (SLD) ANNUAL REFRESH ATTRIBUTE KEY

SEGMENT MARKER	AHEAD LEFT INTER STATE OWNED	RAILROAD CROSSING	INTERSTATE MILEPOST
TURNBACK	AHEAD LEFT INTER NON-STATE	RAILROAD OVER-PASS	MFC BEGIN
NULL	AHEAD RIGHT INTE STATE OWNED	OVER-PASS	MUNICIPAL BOUNDARY
UNDIVIDED HIGHWAY	AHEAD RIGHT INTE NON-STATE	BRIDGE END	VILLAGE BEGIN
PHYSICALLY DIVIDED	BACK LEFT INTER STATE OWNED	BRIDGE BEGIN	AH - LENGTH FORWARD TO NEXT SEGMENT BEGIN BK - LENGTH BACK WARD TO PREVIOUS SEGMENT BEGIN
PAINT DIVIDED	BACK LEFT INTER NON-STATE	TUNNEL	
INTERSECTION AHEAD	BACK RIGHT INTER STATE OWNED	SIGN STRUCTURE	MFC - MAINTENANCE FUNCTIONAL CLASS A = INTERSTATE B = EXPRESSWAY AND/OR PRINCIPLE ARTERIAL C = MINOR ARTERIAL D = COLLECTOR E = LOCAL ACCESS F = INTERCHANGE RAMP
INTERSECTION BACK	BACK RIGHT INTER NON-STATE	RBR P3 BRIDGE	
REFERENCE AHEAD/BACK	T-LEFT INTERSEC STATE OWNED	RETAINING WALL	
DIVIDED CONNECTOR	T-LEFT INTERSEC NON-STATE	BRIDGE/CULVERT UNDER FILL	NULL AND TURNBACK SEGMENTS ARE DISPLAYED IN THE DEPARTMENT"S ROADWAY MANAGEMENT SYSTEM (RMS) AS 100 FEET IN LENGTH. ACTUAL SEGMENT AND SECTION LENGTHS MAY VARY SIGNIFICANTLY
CROSS INTERSEC STATE OWNED	T-RIGHT INTERSEC STATE OWNED	PIPE (STAMPP)	
CROSS INTERSEC NON-STATE	T-RIGHT INTERSEC NON-STATE	ROTARY INTERSEC	

STRAIGHT LINE DIAGRAM (SLD) ANNUAL REFRESH ATTRIBUTE KEY

ROAD CLOSED	POI POINT OF INTEREST	BRIDGE CLOSED	P BRIDGE POSTED
M MONITORING SITE	TRAFFIC SIGNAL	W RWIS SITE	NC - STREET NAME CHANGE

DIR: N TOTAL LEN: .551 MI. DIST: 09-7 SR: 8017
LEFT MUN: BLACK T RIGHT MUN: BLACK T

```
002910 FT                    002910 FT   BK-SOMERSET          (55)
                             INTER-AHD  SR 219
                             0750/0680  (SR0219 SEG 0324/0770)

002230 FT                    002230 FT  0  0  00000  0  00  0000+00
                                  NC  RAMP  H  RD
                                         MUD  PK
                                         (SR3010 SEG 0240/0515)
                           S 0750/0000  LENGTH(AH 0680 BK 0740)

                                         MUD  PK
                             0500/0740  (SR3010 SEG 0240/0205)

001490 FT                    001490 FT  0  0  00000  0  00  0000+00
                                  NC  RAMP  G  RD
                             INTER-BK   SR 219
                                         (SR0219 SEG 0325/0810)
                           S 0500/0000  LENGTH(AH 0740 BK 0765)

                             INTER-AHD  SR 219
                             0250/0765  (SR0219 SEG 0315/2775)

000725 FT                    000725 FT  0  0  00000  0  00  0000+00
                                  NC  RAMP  E  RD
                                         MUD  PK
                                         (SR3010 SEG 0240/0205)
                           S 0250/0000  LENGTH(AH 0765 BK 0725)

                                         MUD  PK
                             0010/0725  (SR3010 SEG 0240/0515)

000000 FT                    000000 FT  0  0  00000  0  00  0000+00
                                  NC  RAMP  F  RD
                             INTER-BK   SR 219
                                         (SR0219 SEG 0314/2805)
                                         MFC  BEGIN  =  F
                           S 0010/0000  LENGTH(AH 0725 BK 0000)
```

DIR: S TOTAL LEN: 1.288 MI. DIST: 09-7 SR: 8015
LEFT MUN: SUMMIT T RIGHT MUN: SUMMIT T

006800 FT

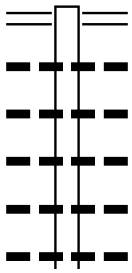

006800 FT MASON DIXON HW
0760/1895 (SR2047 SEG 0090/1855)
018 "DIA CIRC CONCR
0760/1705 LEN=0037 INSTALLED 2015
018 "DIA CIRC CONCR
0760/1260 LEN=0035 INSTALLED 2015
024 "DIA CIRC CONCR
0760/0880 LEN=0042 INSTALLED 2015
054 "DIA CIRC CONCR
0760/0640 LEN=0040 INSTALLED 2015
018 "DIA CIRC CONCR
0760/0055 LEN=0061 INSTALLED 2015

DIR: S TOTAL LEN: 1.288 MI. DIST: 09-7 SR: 8015
LEFT MUN: SUMMIT T RIGHT MUN: SUMMIT T

```
004905 FT          004905 FT 0 0 00000 0 00 0000+00
                         NC RAMP C RD
                   INTER-BK  NORTH STAR WY
                             (SR0219 SEG 0194/1305)
                   5 0760/0000 LENGTH(AH 1895 BK 2480)

                   INTER-AHD SR 219
                   0750/2480 (SR0219 SEG 0204/0035)

002425 FT          002425 FT 0 0 00000 0 00 0000+00
                         NC RAMP D RD
                             MASON DIXON HW
                             (SR2047 SEG 0090/1855)
                   5 0750/0000 LENGTH(AH 2480 BK 1165)

                   INTER-AHD NORTH STAR WY
                   0510/1165 (SR0219 SEG 0195/1925)

                             018 "DIA CIRC CONCR
                   0510/0465 LEN=0057 INSTALLED 2015
                             018 "DIA CIRC CONCR
                   0510/0240 LEN=0061 INSTALLED 2015
                             018 "DIA CIRC CONCR
                   0510/0040 LEN=0047 INSTALLED 2015
001260 FT          001260 FT 0 0 00000 0 00 0000+00
                         NC RAMP A RD
                             MASON DIXON HW
                             (SR2047 SEG 0100/0280)
                   5 0510/0000 LENGTH(AH 1165 BK 1260)

                             MASON DIXON HW
                   0500/1260 (SR2047 SEG 0100/0280)

000000 FT          000000 FT 0 0 00000 0 00 0000+00
                         NC RAMP B RD
                   INTER-BK  SR 219
                             (SR0219 SEG 0205/0735)
                             MFC BEGIN = F
                   5 0500/0000 LENGTH(AH 1260 BK 0000)
```

DIR: N TOTAL LEN: .863 MI. DIST: 09-7 SR: 8013
LEFT MUN: SUMMIT T RIGHT MUN: SUMMIT T

004555 FT

003681 FT

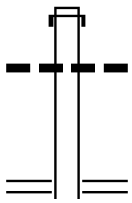

004555 FT
INTER-AHD NORTH STAR WY
0750/0874 (SR0219 SEG 0144/1045)
018 "DIA CIRC CONCR
0750/0844 LEN=0068 INSTALLED 2001

003681 FT 0 0 00000 0 00 0000+00
NC RAMP I RD
MASON DIXON HW
(SR2047 SEG 0038/0092)

DIR: N TOTAL LEN: .863 MI. DIST: 09-7 SR: 8013
LEFT MUN: SUMMIT T RIGHT MUN: SUMMIT T

```
                                          INTER-BK   RAMP L RD
                                                     (SR8013 SEG 0010/1034)
                                        S 0750/0000  LENGTH(AH 0874 BK 1430)

                                          INTER-AHD  RAMP K RD
                                                     (SR8013 SEG 0250/0000)
                                                     MASON DIXON HW
                                          0500/1430  (SR2047 SEG 0034/0042)

                                                     030 "DIA CIRC CONCR
                                          0500/0475  LEN=0070 INSTALLED 2001
002251 FT                                 002251 FT 0 0 00000 0 00 0000+00
                                                NC RAMP J RD
                                          INTER-BK   NORTH STAR WY
                                                     (SR0219 SEG 0145/1371)
                                        S 0500/0000  LENGTH(AH 1430 BK 1217)

                                          INTER-AHD  NORTH STAR HW
                                          0250/1217  (SR0219 SEG 0135/0630)
                                                     MILLER RUN
                                                     STRUCTURE LENGTH  18 FT
                                          0250/1165  BMSID 55/0219/0134/0445

001034 FT                                 001034 FT 0 0 00000 0 00 0000+00
                                                NC RAMP K RD
                                                     MASON DIXON HW
                                                     (SR2047 SEG 0034/0042)
                                          INTER-BK   RAMP J RD
                                                     (SR8013 SEG 0500/1430)
                                        S 0250/0000  LENGTH(AH 1217 BK 1034)

                                          INTER-AHD  RAMP I RD
                                                     (SR8013 SEG 0750/0000)
                                                     MASON DIXON HW
                                          0010/1034  (SR2047 SEG 0038/0092)
                                                     018 "DIA CIRC CONCR
                                          0010/0999  LEN=0050 INSTALLED 2001

000000 FT                                 000000 FT 0 0 00000 0 00 0000+00
                                                NC RAMP L RD
                                          INTER-BK   NORTH STAR HW
                                                     (SR0219 SEG 0134/1108)
                                                     MFC BEGIN = F
                                        S 0010/0000  LENGTH(AH 1034 BK 0000)
```

DIR: N TOTAL LEN: .541 MI. DIST: 09-7 SR: 8011
LEFT MUN: CONEMAUGH T RIGHT MUN: CONEMAUGH T

002859 FT

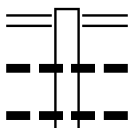

002859 FT SR 0403 SH
(SR0403 SEG 0271/1310)
0500/0993 (SR0403 SEG 0270/1310)
01B "DIA CIRC CONCR
0500/0920 LEN=0050 INSTALLED 2001
01B "DIA CIRC CONCR
0500/0606 LEN=0045 INSTALLED 2001

DIR: N TOTAL LEN: .541 MI. DIST: 09-7 SR: 8011
LEFT MUN: CONEMAUGH T RIGHT MUN: CONEMAUGH T

FROM 0403/0270 SH
(CONN)

001866 FT

0250/0070
001154 FT

000647 FT

000000 FT

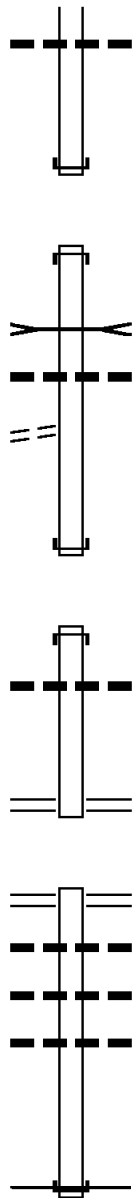

024 "DIA CIRC CONCR
0500/0284 LEN=0050 INSTALLED 2001
001866 FT 0 0 00000 0 00 0000+00
NC RAMP D RD
INTER-BK NORTH STAR WY
(SR0219 SEG 0931/1283)
S 0500/0000 LENGTH(AH 0993 BK 0712)

INTER-AHD NORTH STAR WY
0250/0712 (SR0219 SEG 0921/2788)
TRIB STONY CREEK
STRUCTURE LENGTH 13 FT
0250/0500 BMSID 55/0219/0920/3042
018 "DIA CIRC CONCR
0250/0190 LEN=0080 INSTALLED 2001

001154 FT 1 0 01022 2 37 0013+92
NC RAMP C RD
INTER-BK SR 0403
(SR0403 SEG 0271/1278)
S 0250/0000 LENGTH(AH 0712 BK 0507)

INTER-AHD NORTH STAR WY
0020/0507 (SR0219 SEG 0920/2726)
048 "DIA CIRC METAL
0020/0160 LEN=0080 INSTALLED 2001
000647 FT 0 0 00000 0 00 0000+00
NC RAMP B RD
WOODSTOWN HW
(SR4035 SEG 0140/0090)
S 0020/0000 LENGTH(AH 0507 BK 0647)

WOODSTOWN HW
0010/0647 (SR4035 SEG 0140/0090)
024 "DIA CIRC METAL
0010/0400 LEN=0065 INSTALLED 2001
048 "DIA CIRC METAL
0010/0370 LEN=0065 INSTALLED 2001
015 "DIA CIRC METAL
0010/0015 LEN=0080 INSTALLED 2001
000000 FT 1 0 01022 2 36 0013+73
NC RAMP A RD
INTER-BK NORTH STAR WY
(SR0219 SEG 0920/2106)
MFC BEGIN = F
S 0010/0000 LENGTH(AH 0647 BK 0000)

DIR: N TOTAL LEN: .941 MI. DIST: 09-7 SR: 8009
LEFT MUN: CONEMAUGH T RIGHT MUN: CONEMAUGH T

```
004966 FT                    004966 FT
                             INTER-AHD NORTH STAR WY
                             0750/1315 (SR0219 SEG 0890/1352)
                                       018 "DIA CIRC CONCR
                             0750/0971 LEN=0060 INSTALLED 1998
                                       018 "DIA CIRC CONCR
                             0750/0711 LEN=0060 INSTALLED 1998
                                       FROM 0601/0390 SH
                             0750/0130 (CONN)
                                       018 "DIA CIRC CONCR
                             0750/0100 LEN=0070 INSTALLED 1998
003651 FT                    003651 FT 1 0 01022 2 25 0001+93
                                  NC RAMP D RD
                                       SR 0601 SH
                                       (SR0601 SEG 0390/0237)
                             0750/0000 LENGTH(AH 1315 BK 1353)

                                       SR 0601 SH JEROME
                             0500/1353 (SR0601 SEG 0380/1772)
                                       018 "DIA CIRC CONCR
                             0500/1270 LEN=0035 INSTALLED 2001
                                       018 "DIA CIRC CONCR
                             0500/1265 LEN=0035 INSTALLED 2001
                                       TO 0601/0380 SH
                             0500/1094 (CONN)
```

DIR: N TOTAL LEN: .941 MI. DIST: 09-7 SR: 8009
LEFT MUN: CONEMAUGH T RIGHT MUN: CONEMAUGH T

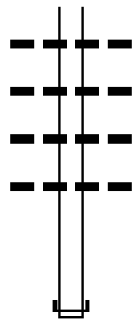

018 "DIA CIRC CONCR
0500/0984 LEN=0060 INSTALLED 2001
018 "DIA CIRC METAL
0500/0723 LEN=0060 INSTALLED 2001
018 "DIA CIRC METAL
0500/0457 LEN=0060 INSTALLED 2001
018 "DIA CIRC METAL
0500/0197 LEN=0060 INSTALLED 2001
002298 FT 002298 FT 1 0 01022 2 31 0000+00
NC RAMP C RD
INTER-BK NORTH STAR WY
(SR0219 SEG 0891/1420)
S 0500/0000 LENGTH(AH 1353 BK 1037)

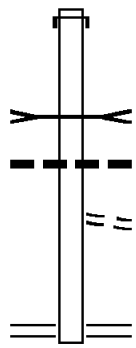

INTER-AHD NORTH STAR WY
0250/1037 (SR0219 SEG 0881/0576)

TRIB QUEMAHONING CREEK
STRUCTURE LENGTH 12 FT
0250/0238 BMSID 55/0219/0880/1170
018 "DIA CIRC METAL
0250/0235 LEN=0100 INSTALLED 2001
FROM 0601/0380 SH
0250/0095 (CONN)
001261 FT 001261 FT 1 0 01022 2 29 0002+85
NC RAMP B RD
SR 0601 SH
(SR0601 SEG 0380/1772)
S 0250/0000 LENGTH(AH 1037 BK 1261)

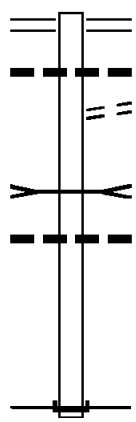

SR 0601 SH JEROME
0010/1261 (SR0601 SEG 0390/0237)
018 "DIA CIRC CONCR
0010/1216 LEN=0070 INSTALLED 2001
TO 0601/0390 SH
0010/1074 (CONN)
TRIB QUEMAHONING CREEK
STRUCTURE LENGTH 12 FT
0010/0836 BMSID 55/0219/0880/1170
018 "DIA CIRC CONCR
0010/0815 LEN=0100 INSTALLED 2001
000000 FT 000000 FT 1 0 01022 2 27 0021+50
NC RAMP A RD
INTER-BK NORTH STAR WY
(SR0219 SEG 0880/0190)
MFC BEGIN = F
S 0010/0000 LENGTH(AH 1261 BK 0000)

DIR: S TOTAL LEN: .744 MI. DIST: 09-7 SR: 8007
LEFT MUN: JENNER T RIGHT MUN: JENNER T

```
003926 FT                    003926 FT
                             INTER-AHD  RAMP D RD
                                        (SR8007 SEG 0500/0000)
                                        LINCOLN HW
                                        (SR0030 SEG 0151/1546)
                             0750/1100  (SR0030 SEG 0150/1524)
                                        018 "DIA CIRC CONCR
                             0750/1054  LEN=0050 INSTALLED 1998
                                        TO 0030/0150 SH
                             0750/0981  (CONN)
                                        018 "DIA CIRC METAL
                             0750/0715  LEN=0060 INSTALLED 1998
                                        JENNER
                             0750/0441  QUEMAHONING T
                                        018 "DIA CIRC METAL
                             0750/0405  LEN=0076 INSTALLED 1998
                                        TWO MILE RUN
                                        STRUCTURE LENGTH  17 FT
                             0750/0310  BMSID 55/0219/0770/1364
002826 FT                    002826 FT  1 0 01022 2 17 0000+00
                                   NC RAMP A RD
                             INTER-BK   NORTH STAR WY
                                        (SR0219 SEG 0770/1086)
                             0750/0000  LENGTH(AH 1100 BK 0920)

                             INTER-AHD  NORTH STAR WY
                             0500/0920  (SR0219 SEG 0780/1000)
                                        048 "DIA CIRC METAL
                             0500/0815  LEN=0065 INSTALLED 1998
                                        018 "DIA CIRC METAL
                             0500/0593  LEN=0050 INSTALLED 1998
                                        015 "DIA CIRC METAL
                             0500/0303  LEN=0048 INSTALLED 1998
                                        FROM 0030/0151 SH
                             0500/0185  (CONN)
```

DIR: S TOTAL LEN: .744 MI. DIST: 09-7 SR: 8007
LEFT MUN: JENNER T RIGHT MUN: JENNER T

001906 FT

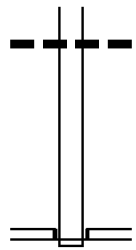

015 "DIA CIRC CONCR
0500/0030 LEN=0085 INSTALLED 1998
001906 FT 1 0 01022 2 23 0000+00
NC RAMP D RD
LINCOLN HW
(SR0030 SEG 0150/1524)
(SR0030 SEG 0151/1546)
INTER-BK RAMP A RD
(SR8007 SEG 0750/1100)
S 0500/0000 LENGTH(AH 0920 BK 0829)

001077 FT

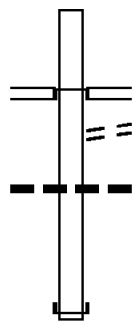

INTER-AHD RAMP B RD
(SR8007 SEG 0010/0000)
LINCOLN HW
(SR0030 SEG 0150/1056)
0250/0829 (SR0030 SEG 0151/1082)
TO 0030/0151 SH
0250/0703 (CONN)
018 "DIA CIRC CONCR
0250/0458 LEN=0065 INSTALLED 1998
001077 FT 1 0 01022 2 21 0014+31
NC RAMP C RD
INTER-BK NORTH STAR WY
(SR0219 SEG 0781/0889)
S 0250/0000 LENGTH(AH 0829 BK 1077)

000000 FT

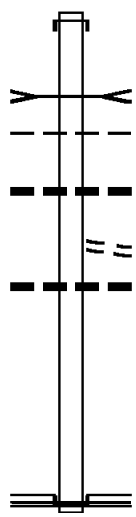

INTER-AHD NORTH STAR WY
0010/1077 (SR0219 SEG 0771/1171)
TWO MILE RUN
STRUCTURE LENGTH 17 FT
0010/0870 BMSID 55/0219/0770/1364
QUEMAHONING
0010/0856 JENNER T
018 "DIA CIRC METAL
0010/0644 LEN=0075 INSTALLED 1998
FROM 0030/0150 SH
0010/0209 (CONN)
024 "DIA CIRC CONCR
0010/0080 LEN=0080 INSTALLED 1998
000000 FT 1 0 01022 2 19 0022+31
NC RAMP B RD
LINCOLN HW
(SR0030 SEG 0151/1082)
(SR0030 SEG 0150/1056)
INTER-BK RAMP C RD
(SR8007 SEG 0250/0829)
MFC BEGIN = F
S 0010/0000 LENGTH(AH 1077 BK 0000)

DIR: S TOTAL LEN: 2.461 MI. DIST: 09-7 SR: 8005
LEFT MUN: SOMERSET T RIGHT MUN: SOMERSET T

012994 FT

010206 FT

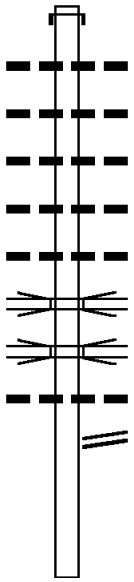

```
012994 FT
INTER-AHD  NORTH STAR WY
0760/2788  (SR0219 SEG 0650/0070)
           018 "DIA CIRC CONCR
0760/2765  LEN=0042 INSTALLED 1980
           018 "DIA CIRC CONCR
0760/2309  LEN=0040 INSTALLED 1980
           018 "DIA CIRC CONCR
0760/2014  LEN=0040 INSTALLED 1980
           018 "DIA CIRC CONCR
0760/1771  LEN=0040 INSTALLED 1980
           018 "DIA CIRC CONCR
0760/1515  LEN=0040 INSTALLED 1980
                SR 0219 NBL
0760/1127  OP ID 55/0219/0640/0000
                SR 0219 SBL
0760/1000  OP ID 55/0219/0641/0000
           030 "DIA CIRC CONCR
0760/0585  LEN=0050 INSTALLED 2001
           RAMP A RD
0760/0514  (SR8005 SEG 0250/0000)
010206 FT  0 0 00000 0 00 0000+00
       NC RAMP D RD
* REF-BK   RAMP D RD
           (SR8005 SEG 0520/2880)
S 0760/0000 LENGTH(AH 2788 BK 2674)
```

DIR: S TOTAL LEN: 2.461 MI. DIST: 09-7 SR: 8005
LEFT MUN: SOMERSET T RIGHT MUN: SOMERSET T

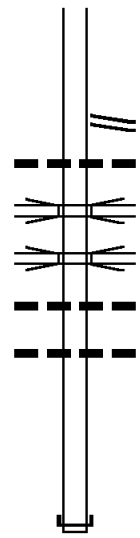

REF-AHD RAMP C RD
0750/2674 (SR8005 SEG 0510/0000)

RAMP B RD
0750/2016 (SR8005 SEG 0500/1163)
024 "DIA CIRC CONCR
0750/1950 LEN=0150 INSTALLED 1980
SR 0219 SBL
0750/1633 OP ID 55/0219/0641/0000
SR 0219 NBL
0750/1504 OP ID 55/0219/0640/0000
018 "DIA CIRC CONCR
0750/1407 LEN=0050 INSTALLED 1980
018 "DIA CIRC CONCR
0750/1120 LEN=0052 INSTALLED 1980

007532 FT

007532 FT 1 0 01022 2 12 0349+56
NC RAMP C RD
INTER-BK NORTH STAR WY
(SR0219 SEG 0640/0536)
0750/0000 LENGTH(AH 2674 BK 2880)

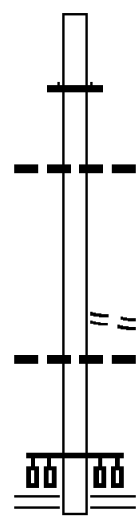

REF-AHD RAMP D RD
0520/2880 (SR8005 SEG 0760/0000)
SIGN: 3 CHORD TRUSS
0520/2765 BMSID 55/8005/0510/0160

048 "DIA CIRC METAL
0520/1756 LEN=0030 INSTALLED 1980

FROM 0601/0080 SH
0520/0170 (CONN)
018 "DIA CIRC CONCR
0520/0115 LEN=0030 INSTALLED 1980
004652 FT

004652 FT 0 0 00000 0 00 0000+00
NORTH CENTER AV
(SR0601 SEG 0091/0000)
(SR0601 SEG 0090/0000)
0520/0000 LENGTH(AH 2880 BK 2880)

DIR: S TOTAL LEN: 2.461 MI. DIST: 09-7 SR: 8005
LEFT MUN: SOMERSET T RIGHT MUN: SOMERSET T

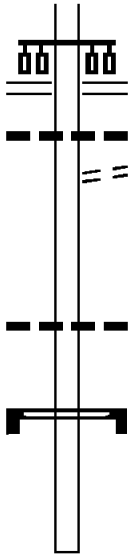

```
                                  NORTH CENTER AV
                                  (SR0601 SEG 0091/0000)
                                  (SR0601 SEG 0090/0000)
                0510/2880
                                  018 "DIA CIRC CONCR
                0510/2755         LEN=9999 INSTALLED 1980
                                  TO 0601/0090 SH
                0510/2735         (CONN)


                                  048 "DIA CIRC METAL
                0510/1179         LEN=0090 INSTALLED 1980

                                   SIGN: 3 CHORD TRUSS
                0510/0160         BMSID 55/8005/0510/0160
001772 FT       001772 FT         1 0 01022 2 14 0028+55
                     NC RAMP CD RD
              * REF-BK            RAMP C RD
                                  (SR8005 SEG 0750/2674)
              S 0510/0000         LENGTH(AH 2880 BK 1163)

                INTER-AHD         RAMP C RD
                0500/1163         (SR8005 SEG 0750/2016)
                                  024 "DIA CIRC CONCR
                0500/1071         LEN=0047 INSTALLED 1980
                                  018 "DIA CIRC CONCR
                0500/0805         LEN=0347 INSTALLED 1980
                                  018 "DIA CIRC CONCR
                0500/0458         LEN=0046 INSTALLED 1980
000609 FT       000609 FT         1 0 01022 2 11 0206+95
                     NC RAMP B RD
                INTER-BK          NORTH STAR WY
                                  (SR0219 SEG 0651/0000)
              S 0500/0000         LENGTH(AH 1163 BK 0609)

                INTER-AHD         NORTH STAR WY
                0250/0609         (SR0219 SEG 0631/1010)
                                  024 "DIA CIRC CONCR
                0250/0030         LEN=0045 INSTALLED 1980
000000 FT       000000 FT         1 0 01022 2 15 0013+07
                     NC RAMP A RD
                INTER-BK          RAMP D RD
                                  (SR8005 SEG 0760/0514)
                                  MFC BEGIN = F
              S 0250/0000         LENGTH(AH 0609 BK 0000)
```

DIR: E TOTAL LEN: .478 MI. DIST: 09-7 SR: 8004
LEFT MUN: PAINT B RIGHT MUN: PAINT B

002524 FT

002524 FT
INTER-AHD SR 0056 SH

DIR: E TOTAL LEN: .478 MI. DIST: 09-7 SR: 8004
LEFT MUN: PAINT B RIGHT MUN: PAINT B

```
                                          0760/0677 (SR0056 SEG 0010/1500)
                                                    018 "DIA CIRC CONCR
                                          0760/0507 LEN=0030 INSTALLED 1988
                                                    018 "DIA CIRC CONCR
                                          0760/0286 LEN=0040 INSTALLED 1988
001847 FT                                 001847 FT 0 0 00000 0 00 0000+00
                                                NC RAMP A-1 RD
                                                    MAIN ST
                                                    (SR0601 SEG 0590/1834)
                                        S 0760/0000 LENGTH(AH 0677 BK 0577)

                                                    MAIN ST
                                          0750/0577 (SR0601 SEG 0590/1834)
001270 FT                                 001270 FT 0 0 00000 0 00 0000+00
                                                NC RAMP A-2 RD
                                          INTER-BK  SR 0056 SH
                                                    (SR0056 SEG 0010/1279)
                                        S 0750/0000 LENGTH(AH 0577 BK 0600)

                                                    MAIN ST
                                          0260/0600 (SR4051 SEG 0010/0065)
                                                    015 "DIA CIRC CONCR
                                          0260/0305 LEN=0030 INSTALLED 1988
                                                    015 "DIA CIRC CONCR
                                          0260/0025 LEN=0120 INSTALLED 1988
000670 FT                                 000670 FT 0 0 00000 0 00 0000+00
                                                NC RAMP B-2 RD
                                          INTER-BK  SR 0056 SH
                                                    (SR0056 SEG 0011/0588)
                                        S 0260/0000 LENGTH(AH 0600 BK 0670)

                                          INTER-AHD SR 0056 SH
                                          0250/0670 (SR0056 SEG 0011/0426)
                                                    018 "DIA CIRC CONCR
                                          0250/0628 LEN=0050 INSTALLED 1988
                                                    018 "DIA CIRC CONCR
                                          0250/0608 LEN=0062 INSTALLED 1988
                                                    018 "DIA CIRC CONCR
                                          0250/0509 LEN=0099 INSTALLED 1988
                                                    015 "DIA CIRC CONCR
                                          0250/0235 LEN=0030 INSTALLED 1988
000000 FT                                 000000 FT 0 0 00000 0 00 0000+00
                                                NC RAMP B-1 RD
                                                    MAIN ST
                                                    (SR4051 SEG 0010/0065)
                                                    MFC BEGIN = F
                                        S 0250/0000 LENGTH(AH 0670 BK 0000)
```

DIR: N TOTAL LEN: 1.068 MI. DIST: 09-7 SR: 8003
LEFT MUN: SOMERSET T RIGHT MUN: SOMERSET T

```
005637 FT                    005637 FT
                             INTER-AHD  RAMP C RD
                                        (SR8003 SEG 0250/0000)
                                        STOYSTOWN RD
                                        (SR0281 SEG 0531/0357)
                             0500/0777  (SR0281 SEG 0530/0350)
                                        027 "DIA CIRC CONCR
                             0500/0722  LEN=0105 INSTALLED UNKN

                                        018 "DIA CIRC METAL
                             0500/0085  LEN=0080 INSTALLED 2001
004860 FT                    004860 FT  1 0 01022 2 08 0000+00
                                   NC RAMP D RD
                             INTER-BK   NORTH STAR WY
                                        (SR0219 SEG 0591/0878)
                           S 0500/0000  LENGTH(AH 0777 BK 1701)
```

DIR: N TOTAL LEN: 1.068 MI. DIST: 09-7 SR: 8003
LEFT MUN: SOMERSET T RIGHT MUN: SOMERSET T

```
                                          INTER-AHD NORTH STAR WY
                                          0250/1701 (SR0219 SEG 0581/1172)

                                                    018 "DIA CIRC CONCR
                                          0250/0574 LEN=0145 INSTALLED 2001
                                                    018 "DIA CIRC CONCR
                                          0250/0056 LEN=0110 INSTALLED UNKN
003159 FT                                 003159 FT 1 0 01022 2 05 0000+00
                                                NC RAMP C RD
                                                    STOYSTOWN RD
                                                    (SR0281 SEG 0530/0350)
                                                    (SR0281 SEG 0531/0357)
                                          INTER-BK  RAMP C RD
                                                    (SR8003 SEG 0500/0777)
                                        S 0250/0000 LENGTH(AH 1701 BK 1252)

                                          INTER-AHD NORTH STAR WY
                                          0020/1252 (SR0219 SEG 0580/2283)

                                                    018 "DIA CIRC CONCR
                                          0020/0540 LEN=0210 INSTALLED 2001
                                                    FROM 0281/0530 SH
                                          0020/0150 (CONN)
001907 FT                                 001907 FT 0 0 00000 0 00 0000+00
                                                NC RAMP B RD
                                                    STOYSTOWN RD
                                                    (SR0281 SEG 0541/0000)
                                                    (SR0281 SEG 0540/0000)
                                        S 0020/0000 LENGTH(AH 1252 BK 1907)

                                                    STOYSTOWN RD
                                                    (SR0281 SEG 0541/0000)
                                          0010/1907 (SR0281 SEG 0540/0000)
                                                    024 "DIA CIRC CONCR
                                          0010/1848 LEN=0090 INSTALLED 2001
                                                    018 "DIA CIRC CONCR
                                          0010/1281 LEN=0040 INSTALLED 2001
                                                    018 "DIA CIRC CONCR
                                          0010/0689 LEN=0200 INSTALLED 2001
000000 FT                                 000000 FT 0 0 00000 0 00 0000+00
                                                NC RAMP A RD
                                          INTER-BK  NORTH STAR WY
                                                    (SR0219 SEG 0580/1145)
                                                    MFC BEGIN = F
                                        S 0010/0000 LENGTH(AH 1907 BK 0000)
```

DIR: S TOTAL LEN: .396 MI. DIST: 09-7 SR: 8002
LEFT MUN: QUEMAHONING T RIGHT MUN: QUEMAHONING T

002090 FT

001760 FT

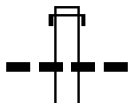

002090 FT
INTER-AHD LINCOLN HW
0750/0330 (SR0030 SEG 0280/0199)
048 "DIA CIRC CONCR
0750/0060 LEN=0045 INSTALLED 2013
001760 FT 0 0 00000 0 00 0000+00

DIR: S TOTAL LEN: .396 MI. DIST: 09-7 SR: 8002
LEFT MUN: QUEMAHONING T RIGHT MUN: QUEMAHONING T

NC RAMP C RD
INTER-BK STOYSTOWN RD
(SR0281 SEG 0650/3582)
0750/0000 LENGTH(AH 0330 BK 0589)

MAIN ST
0254/0589 (SR4028 SEG 0030/1387)

MEADOW ST
(BORO)

0254/0332

STOYSTOWN
0254/0096 QUEMAHONING T
001171 FT 001171 FT 0 0 00000 0 00 0000+00
LINCOLN HW
(SR0030 SEG 0271/0413)
0254/0000 LENGTH(AH 0589 BK 0567)

LINCOLN HW
0252/0567 (SR0030 SEG 0271/0413)
015 "DIA CIRC CONCR
0252/0490 LEN=0030 INSTALLED 1988
QUEMAHONING
0252/0471 STOYSTOWN B
MEADOW ST
0252/0262 (BORO)
000604 FT 000604 FT 0 0 00000 0 00 0000+00
NC PINE AV
MAIN ST
(SR4028 SEG 0030/1387)
0252/0000 LENGTH(AH 0567 BK 0283)

LINCOLN HW
0014/0283 (SR0030 SEG 0270/0353)
000321 FT 000321 FT 0 0 00000 0 00 0000+00
NC RAMP BB RD
STOYSTOWN RD
(SR0281 SEG 0650/3708)
0014/0000 LENGTH(AH 0283 BK 0321)

STOYSTOWN RD
0012/0321 (SR0281 SEG 0650/3708)
000000 FT 000000 FT 0 0 00000 0 00 0000+00
NC RAMP B RD
LINCOLN HW
(SR0030 SEG 0270/0353)
MFC BEGIN = F
0012/0000 LENGTH(AH 0321 BK 0000)

DIR: S TOTAL LEN: .849 MI. DIST: 09-7 SR: 8001
LEFT MUN: SOMERSET T RIGHT MUN: SOMERSET T

```
004481 FT                    004481 FT BERLIN PLANK RD
                                       (SR3041 SEG 0011/0187)
                             0500/1026 (SR3041 SEG 0010/0185)
                                       TO 3041/0010 SH
                             0500/0943 (CONN)

                                       018 "DIA CIRC CONCR
                             0500/0214 LEN=0068 INSTALLED 2001
003455 FT                    003455 FT 1 0 01022 2 03 0000+00
                                 NC RAMP D RD
                             INTER-BK  FLIGHT 93 MEMORIAL HW
                                       (SR0219 SEG 0521/1250)
                             0500/0000 LENGTH(AH 1026 BK 1275)
```

DIR: S TOTAL LEN: .849 MI. DIST: 09-7 SR: 8001
LEFT MUN: SOMERSET T RIGHT MUN: SOMERSET T

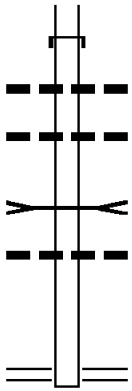

INTER-AHD NORTH STAR WY
0250/1275 (SR0219 SEG 0515/1165)
024 "DIA CIRC CONCR
0250/1263 LEN=0090 INSTALLED 2001
024 "DIA CIRC CONCR
0250/0780 LEN=0125 INSTALLED 2001
KIMBERLY RUN
STRUCTURE LENGTH 32 FT
0250/0392 BMSID 55/0219/0514/1963
030 "DIA CIRC CONCR
0250/0250 LEN=0160 INSTALLED 2001
002180 FT 002180 FT 1 0 01022 2 00 0000+00
NC RAMP C RD
BERLIN PLANK RD
(SR3041 SEG 0011/0176)
S 0250/0000 LENGTH(AH 1275 BK 0850)

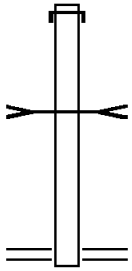

INTER-AHD NORTH STAR WY
0020/0850 (SR0219 SEG 0514/1290)
TR KIMBERLY RUN
STRUCTURE LENGTH 8 FT
0020/0212 BMSID 55/8001/0010/1188
001330 FT 001330 FT 0 0 00000 0 00 0000+00
NC RAMP B RD
BERLIN PLANK RD
(SR2047 SEG 0400/0445)
(SR2047 SEG 0401/0445)
S 0020/0000 LENGTH(AH 0850 BK 1330)

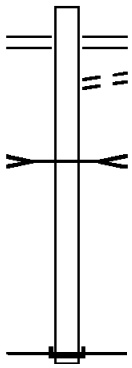

BERLIN PLANK RD
(SR2047 SEG 0400/0445)
0010/1330 (SR2047 SEG 0401/0445)
TO 2047/0401 SH
0010/1270 (CONN)
TR KIMBERLY RUN
STRUCTURE LENGTH 8 FT
0010/1188 BMSID 55/8001/0010/1188
000000 FT 000000 FT 0 0 00000 0 00 0000+00
NC RAMP A RD
INTER-BK NORTH STAR WY
(SR0219 SEG 0514/0332)
MFC BEGIN = F
S 0010/0000 LENGTH(AH 1330 BK 0000)

DIR: B TOTAL LEN: .055 MI. DIST: 09-7 SR: 4106
LEFT MUN: CONEMAUGH T RIGHT MUN: CONEMAUGH T

000289 FT

000000 FT

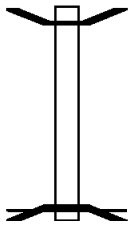

000289 FT BMSEN 55/4106/0010/0000
REF-AHD CAMPUS ST
0010/0289 (T769)
000000 FT 0 0 00000 0 00 0000+00
NC CAMPUS ST
REF-BK CAMPUS ST
(T769)
SR 0219 NBL
BMSBG 55/4106/0010/0000
MFC BEGIN = E
0010/0000 LENGTH(AH 0289 BK 0000)

DIR: B TOTAL LEN: .045 MI. DIST: 09-7 SR: 4104
LEFT MUN: LINCOLN T RIGHT MUN: LINCOLN T

000236 FT

000000 FT

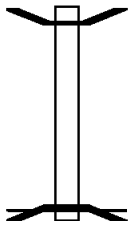

000236 FT BMSEN 55/4104/0010/0000
REF-AHD CRITCHFIELD RD
0010/0236 (T626)
000000 FT 0 0 00000 0 00 0000+00
NC CRITCHFIELD RD
REF-BK CRITCHFIELD RD
(T626)
SR 0219
BMSBG 55/4104/0010/0000
MFC BEGIN = E
0010/0000 LENGTH(AH 0236 BK 0000)

DIR: B TOTAL LEN: .066 MI. DIST: 09-7 SR: 4102
LEFT MUN: SOMERSET T RIGHT MUN: SOMERSET T

000351 FT

000000 FT

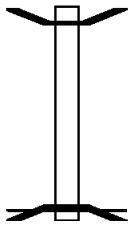

000351 FT BMSEN 55/4102/0010/0000
REF-AHD SECHLER RD
0010/0351 (T524)
000000 FT 0 0 00000 0 00 0000+00
NC SECHLER RD
REF-BK SECHLER RD
(T524)
SR 0219 NBL
BMSBG 55/4102/0010/0000
MFC BEGIN = E
0010/0000 LENGTH(AH 0351 BK 0000)

DIR: B TOTAL LEN: .371 MI. DIST: 09-7 SR: 4055
LEFT MUN: SOMERSET B RIGHT MUN: SOMERSET B

	001961 FT	001961 FT	
		INTER-AHD	PLEASANT AV
			(SR0281 SEG 0500/0000)
			STOYSTOWN RD
STOYSTOWN RD			(BORO)
(SR0281 SEG 0500/0000)	0010/1961	0010/1961	
			018 "DIA CIRC CONCR
		0010/1825	LEN=0061 INSTALLED UNKN
			024 "DIA CIRC CONCR
		0010/1690	LEN=0039 INSTALLED UNKN
			014"H 23"W ELLIP CONC
		0010/1625	LEN=0039 INSTALLED UNKN
			014"H 22"W ELLIP CONC
		0010/1566	LEN=0039 INSTALLED UNKN
			024"H 38"W ELLIP CONC
		0010/1511	LEN=0077 INSTALLED UNKN
			024 "DIA CIRC CONCR
		0010/1250	LEN=0056 INSTALLED UNKN
			024 "DIA CIRC CONCR
		0010/1035	LEN=0079 INSTALLED UNKN
			014 "DIA CIRC CONCR
		0010/0890	LEN=0057 INSTALLED UNKN
			030 "DIA CIRC CONCR
		0010/0815	LEN=0039 INSTALLED UNKN
			018 "DIA CIRC CONCR
		0010/0610	LEN=0055 INSTALLED UNKN
			018 "DIA CIRC CONCR
		0010/0098	LEN=0040 INSTALLED UNKN
	000000 FT	000000 FT	0 0 00000 0 00 0000+00
		NC	PLEASANT AV
			NORTH CENTER AV
			(SR0601 SEG 0030/0000)
		INTER-BK	TURNPIKE RAMP RD
			(TNPK)
			MFC BEGIN = B
		0010/0000	LENGTH(AH 1961 BK 0000)

DIR: B TOTAL LEN: .088 MI. DIST: 09-7 SR: 4053
LEFT MUN: STOYSTOWN B RIGHT MUN: STOYSTOWN B

W MAIN ST 000465 FT
(SR4028 SEG 0020/0000) 0010/0465

000000 FT

LINCOLN HW
(SR0030 SEG 0250/0000) 0010/0000

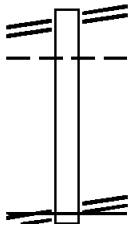

000465 FT W MAIN ST
0010/0465 (SR4028 SEG 0020/0000)
STOYSTOWN
0010/0074 QUEMAHONING T
000000 FT 1 0 00119 7 00 0000+00
LINCOLN HW
(SR0030 SEG 0250/0000)
NC OAK AV
MFC BEGIN = E
5 0010/0000 LENGTH(AH 0465 BK 0000)

DIR: B TOTAL LEN: .162 MI. DIST: 09-7 SR: 4051
LEFT MUN: PAINT B RIGHT MUN: PAINT B

000854 FT

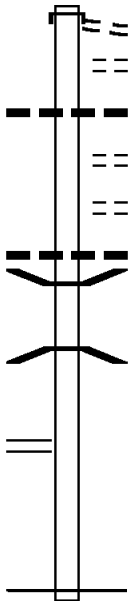

000000 FT

```
000854 FT
INTER-AHD  MAIN ST
           (SR3015 SEG 0010/0000)
           BEDFORD ST
0010/0854  (BORO)
           ASH AV
0010/0663  (BORO)
           012 "DIA CIRC OTHER
0010/0623  LEN=0047 INSTALLED UNKN
           JEFFERSON AV
0010/0531  (BORO)
           FORD DR
0010/0349  (BORO)
           018 "DIA CIRC CONCR
0010/0301  LEN=0022 INSTALLED 2000
0010/0236  BMSEN 55/4051/0010/0191
           1 1 00825 0 00 0018+66
           PAINT CREEK
0010/0191  BMSBG 55/4051/0010/0191
           RAMP B-1 RD
           (SR8004 SEG 0250/0000)
           RAMP B-2 RD
0010/0065  (SR8004 SEG 0260/0600)
000000 FT  1 1 00825 0 00 0016+61
     NC MAIN ST
* REF-BK   MAIN ST
           (SR0601 SEG 0590/2015)
           MFC BEGIN = C
S 0010/0000 LENGTH(AH 0854 BK 0000)
```

DIR: B TOTAL LEN: .004 MI. DIST: 09-7 SR: 4049
LEFT MUN: QUEMAHONING T RIGHT MUN: QUEMAHONING T

000019 FT

000000 FT

000000 FT

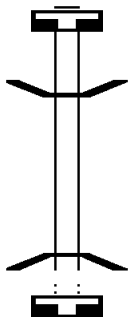

```
  000019 FT
  7014/0000 LENGTH(AH 0228 BK 0019)
            BMSEN 55/4049/0012/0000
* REF-AHD   GEIGER RD
  0012/0019 (T864)
  000000 FT 2 0 55124 0 00 0167+08
        NC GEIGER RD
* REF-BK    GEIGER RD
            (T864)
            BEAVR DAM RN
            BMSBG 55/4049/0012/0000
S 0012/0000 LENGTH(AH 0019 BK 1194)
  000000 FT
  7010/0000 LENGTH(AH 1194 BK 0000)
```

DIR: B TOTAL LEN: .582 MI. DIST: 09-7 SR: 4047
LEFT MUN: JENNER T RIGHT MUN: JENNER T

ROARING RUN RD 003073 FT
(SR4027 SEG 0100/0891) 0010/3073

2 0 55133 0 00 0000+00 000000 FT
KLINES MILL RD
(SR4012 SEG 0030/0000) 0010/0000

003073 FT ROARING RUN RD
0010/3073 (SR4027 SEG 0100/0891)

015 "DIA CIRC METAL
0010/1657 LEN=0026 INSTALLED UNKN
018 "DIA CIRC METAL
0010/1374 LEN=0040 INSTALLED 2001
015 "DIA CIR PLASTIC
0010/1226 LEN=0042 INSTALLED UNKN
015 "DIA CIR PLASTIC
0010/1095 LEN=0025 INSTALLED 1998
015 "DIA CIR PLASTIC
0010/0635 LEN=0024 INSTALLED UNKN
018 "DIA CIR PLASTIC
0010/0301 LEN=0035 INSTALLED 2001
015 "DIA CIRC CONCR
0010/0010 LEN=0086 INSTALLED UNKN
NC FLAT RUN RD
KLINES MILL RD
000000 FT (SR4012 SEG 0030/0000)
MFC BEGIN = E
S 0010/0000 LENGTH(AH 3073 BK 0000)

DIR: B TOTAL LEN: 1.473 MI. DIST: 09-7 SR: 4045
LEFT MUN: PAINT T RIGHT MUN: PAINT T

SEANOR RD	007779 FT	007779 FT	SEANOR RD
(SR0601 SEG 0570/1314)	0030/3212	0030/3212	(SR0601 SEG 0570/1314)
			018 "DIA CIRC CONCR
		0030/1598	LEN=0030 INSTALLED UNKN
	004567 FT	004567 FT	2 0 55151 0 01 0200+00
		S 0030/0000	LENGTH(AH 3212 BK 2455)
			024 "DIA CIRC CONCR
		0020/1689	LEN=0008 INSTALLED 2005
			024 "DIA CIR PLASTIC
		0020/1563	LEN=0027 INSTALLED UNKN
	002112 FT	002112 FT	2 0 55151 0 01 0175+00
		S 0020/0000	LENGTH(AH 2455 BK 2112)
			015 "DIA CIR UNKNOWN
		0010/1852	LEN=0029 INSTALLED UNKN
			015 "DIA CIR PLASTIC
		0010/0830	LEN=0029 INSTALLED UNKN
			018 "DIA CIRC CONCR
		0010/0490	LEN=0033 INSTALLED UNKN
	000000 FT	000000 FT	2 0 55151 0 01 0153+83
			CAMP DR
			(SR1031 SEG 0080/0000)
			NC SPRUCE RUN RD
CAMP DR			MFC BEGIN = E
(SR1031 SEG 0080/0000)	0010/0000	S 0010/0000	LENGTH(AH 2112 BK 0000)

DIR: B TOTAL LEN: 2.081 MI. DIST: 09-7 SR: 4043
LEFT MUN: CONEMAUGH T RIGHT MUN: CONEMAUGH T

010987 FT

WALNUT ST
(T832)

0040/3428

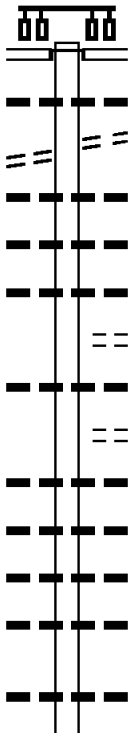

010987 FT	
INTER-AHD	EAST CAMPUS AV
	(T769)
	MAIN ST
	(SR0403 SEG 0300/0612)
0040/3779	
	015 "DIA CIR PLASTIC
0040/3589	LEN=0200 INSTALLED UNKN
	WALNUT ST
0040/3428	(T832)
	018 "DIA CIR PLASTIC
0040/3407	LEN=0030 INSTALLED 2004
	015 "DIA CIRC CONCR
0040/3219	LEN=0040 INSTALLED UNKN
	015 "DIA CIRC CONCR
0040/3054	LEN=0032 INSTALLED UNKN
	CONEMAUGH TWP SCHOOL DR
0040/2841	(GOVT)
	015 "DIA CIRC CONCR
0040/2687	LEN=0030 INSTALLED UNKN
	CONEMAUGH TWP SCHOOL DR
0040/2503	(GOVT)
	015 "DIA CIRC METAL
0040/2273	LEN=0034 INSTALLED UNKN
	015 "DIA CIRC CONCR
0040/1902	LEN=0037 INSTALLED UNKN
	024 "DIA CIR PLASTIC
0040/1621	LEN=0045 INSTALLED UNKN
	018 "DIA CIRC CONCR
0040/1326	LEN=0028 INSTALLED UNKN
	018 "DIA CIR PLASTIC
0040/0682	LEN=0058 INSTALLED UNKN

DIR: B TOTAL LEN: 2.081 MI. DIST: 09-7 SR: 4043
LEFT MUN: CONEMAUGH T RIGHT MUN: CONEMAUGH T

	007208 FT	007208 FT	2 0 55101 0 00 0072+01
			VILLAGE: DAVIDSVILLE
		S 0040/0000	LENGTH(AH 3779 BK 2137)
			018 "DIA CIRC METAL
		0030/1739	LEN=0036 INSTALLED UNKN
			015 "DIA CIRC METAL
		0030/1359	LEN=0034 INSTALLED UNKN
			018 "DIA CIRC CONCR
		0030/1159	LEN=0065 INSTALLED UNKN
			015 "DIA CIRC CONCR
		0030/1090	LEN=0049 INSTALLED UNKN
2 0 55101 0 00 0051+00	005071 FT	005071 FT	
HAM RD			
(T636)	0030/0000	S 0030/0000	LENGTH(AH 2137 BK 2247)
			015 "DIA CIRC CONCR
		0020/1828	LEN=0032 INSTALLED UNKN
			015 "DIA CIRC CONCR
		0020/1197	LEN=0036 INSTALLED UNKN
			018 "DIA CIRC CONCR
		0020/1020	LEN=0030 INSTALLED 2004
			018 "DIA CIRC CONCR
		0020/0619	LEN=0042 INSTALLED UNKN
			018 "DIA CIRC CONCR
		0020/0195	LEN=0036 INSTALLED UNKN
	002824 FT	002824 FT	2 0 55101 0 00 0027+97
			OLD RIDGE RD
			(T866)
		S 0020/0000	LENGTH(AH 2247 BK 2824)
			036 "DIA CIRC METAL
		0010/2602	LEN=0037 INSTALLED UNKN
			018 "DIA CIRC CONCR
		0010/2489	LEN=0050 INSTALLED UNKN
			015 "DIA CIRC METAL
		0010/0422	LEN=0060 INSTALLED 2004
			018 "DIA CIR PLASTIC
		0010/0045	LEN=0041 INSTALLED UNKN
	000000 FT	000000 FT	2 0 55101 0 00 0000+00
			NC WEST CAMPUS AV
		INTER-BK	SOAP HOLLOW RD
			(SR4041 SEG 0030/0000)
			MFC BEGIN = D
SOAP HOLLOW RD			
(SR4041 SEG 0030/0000)	0010/0000	S 0010/0000	LENGTH(AH 2824 BK 0000)

DIR: B TOTAL LEN: 5.472 MI. DIST: 09-7 SR: 4041
LEFT MUN: STONYCREEK T RIGHT MUN: STONYCREEK T

028894 FT

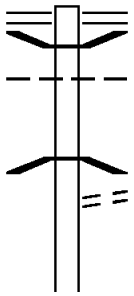

028894 FT EISENHOWER BL
0110/3243 (SR3006 SEG 0050/0000)
0110/3213 BMSEN 55/4041/0110/2999
STONYCREEK
0110/3114 CONEMAUGH T
2 0 55106 0 00 0046+61
STONYCREEK RIVER
0110/2999 BMSBG 55/4041/0110/2999
WOODHAVEN RD
0110/2893 (T796)

DIR: B TOTAL LEN: 5.472 MI. DIST: 09-7 SR: 4041
LEFT MUN: CONEMAUGH T RIGHT MUN: CONEMAUGH T

			032 "DIA CIR PLASTIC
		0110/0850	LEN=0060 INSTALLED 2004
025651 FT		025651 FT	2 0 55106 0 00 0016+24
			WASHINGTON ST
			(T796)
	==	S 0110/0000	LENGTH(AH 3243 BK 1628)
			WASHINGTON ST
	==	0100/1483	(TWP)
			030 "DIA CIR PLASTIC
		0100/0866	LEN=0040 INSTALLED 2004
			018 "DIA CIR PLASTIC
		0100/0400	LEN=0030 INSTALLED UNKN
		0100/0139	BMSEN 55/4041/0100/0119
			2 0 55106 0 00 0001+19
			KAUFFMAN RUN
		0100/0119	BMSBG 55/4041/0100/0119
024023 FT		024023 FT	2 0 55106 0 00 0000+00
		NC KRINGS RD	
			SR 0403 SH
			(SR0403 SEG 0360/1947)
		S 0100/0000	LENGTH(AH 1628 BK 1845)
			015 "DIA CIRC CONCR
		0090/1660	LEN=0040 INSTALLED 2005
			STARVIS LN
	==	0090/1193	(T729)
			INTIHAR ST
	==	0090/0641	(T706)
			018 "DIA CIR PLASTIC
		0090/0564	LEN=0040 INSTALLED 2005
		0090/0023	BMSEN 55/4041/0090/0000
022178 FT		022178 FT	2 0 55103 0 00 0221+28
			TR.STONY CR.
			BMSBG 55/4041/0090/0000
		S 0090/0000	LENGTH(AH 1845 BK 2717)
BLACKNER RD (T682)	0080/1935		
			RETAINING WALL END
		0080/1675	BMSID 55/4041/0080/1600
			RETAINING WALL BEGIN
		0080/1600	BMSID 55/4041/0080/1600
			015 "DIA CIRC METAL
		0080/1563	LEN=0030 INSTALLED UNKN
			018 "DIA CIRC CONCR
		0080/1412	LEN=0030 INSTALLED UNKN

DIR: B TOTAL LEN: 5.472 MI. DIST: 09-7 SR: 4041
LEFT MUN: CONEMAUGH T RIGHT MUN: CONEMAUGH T

			018 "DIA CIRC METAL
		0080/1201	LEN=0032 INSTALLED UNKN
			018 "DIA CIRC CONCR
		0080/1019	LEN=0075 INSTALLED UNKN
			MOONSHINE HOLLOW RD
		0080/0917	(T680)
			T.STONY CRK.
			STRUCTURE LENGTH 19 FT
		0080/0646	BMSID 55/4041/0080/0646
			015 "DIA CIRC CONCR
		0080/0476	LEN=0036 INSTALLED UNKN
			015 "DIA CIR PLASTIC
		0080/0300	LEN=0030 INSTALLED UNKN
019461 FT		019461 FT	2 0 55103 0 00 0197+31
		S 0080/0000	LENGTH(AH 2717 BK 3938)
			015 "DIA CIR PLASTIC
		0070/3927	LEN=0040 INSTALLED UNKN
			015 "DIA CIRC METAL
		0070/3890	LEN=0060 INSTALLED 2005
			015 "DIA CIRC METAL
		0070/3117	LEN=0052 INSTALLED UNKN
			015 "DIA CIRC METAL
		0070/2990	LEN=0030 INSTALLED UNKN
			015 "DIA CIR PLASTIC
		0070/2540	LEN=0042 INSTALLED UNKN
			015 "DIA CIRC METAL
		0070/2495	LEN=0042 INSTALLED UNKN
			018 "DIA CIR PLASTIC
		0070/2053	LEN=0040 INSTALLED 2006
		0070/1535	BMSEN 55/4041/0070/1516
			2 0 55103 0 00 0170+68
			TR.STONY CR.
		0070/1516	BMSBG 55/4041/0070/1516
BLOUGH RD (T678)	0070/1290		
			018 "DIA CAST IRON
		0070/0993	LEN=0050 INSTALLED 2004
			015 "DIA CIRC METAL
		0070/0371	LEN=0034 INSTALLED UNKN
015523 FT		015523 FT	2 0 55103 0 00 0163+31
			MAPLEBROOK LN
			(T400)
		S 0070/0000	LENGTH(AH 3938 BK 2213)
			024 "DIA CIR PLASTIC
		0060/2123	LEN=0200 INSTALLED UNKN
			015 "DIA CIR PLASTIC
		0060/1790	LEN=0030 INSTALLED UNKN
			012 "DIA CAST IRON

DIR: B TOTAL LEN: 5.472 MI. DIST: 09-7 SR: 4041
LEFT MUN: CONEMAUGH T RIGHT MUN: CONEMAUGH T

```
                                                  0060/1270 LEN=0050 INSTALLED UNKN
                                                            012 "DIA CAST IRON
                                                  0060/1086 LEN=0060 INSTALLED UNKN
                                                            015 "DIA CIRC CONCR
                                                  0060/1028 LEN=0052 INSTALLED UNKN
                                                            015 "DIA CIRC METAL
                                                  0060/0660 LEN=0028 INSTALLED UNKN
                                                            018 "DIA CIRC METAL
                                                  0060/0202 LEN=0030 INSTALLED UNKN
WEBER RD
(T786)                    0060/0099
                         013310 FT                013310 FT 2 0 55103 0 00 0133+06
                                                            PENDER RD
                                                            (T784)
                                                            018 "DIA CIR PLASTIC
                                                            LEN=0040 INSTALLED UNKN
                                                  S 0060/0000 LENGTH(AH 2213 BK 3259)
                                                            018 "DIA CIRC CONCR
                                                  0050/3119 LEN=0040 INSTALLED 2006

                                                            048 "DIA CIRC CONCR
                                                  0050/2321 LEN=0041 INSTALLED UNKN
                                                            015 "DIA CIRC METAL
                                                  0050/1784 LEN=0034 INSTALLED UNKN
                                                            018 "DIA CIRC CONCR
                                                  0050/1645 LEN=0030 INSTALLED UNKN
                                                            018 "DIA CIRC CONCR
                                                  0050/1223 LEN=0030 INSTALLED UNKN
                                                            015 "DIA CIRC METAL
                                                  0050/0956 LEN=0046 INSTALLED UNKN
                                                            CHRISTIAN SCHOOL RD
                                                  0050/0940 (T882)
                                                            018 "DIA CIRC METAL
                                                  0050/0508 LEN=0050 INSTALLED UNKN
                                                            015 "DIA CIRC METAL
                                                  0050/0007 LEN=0032 INSTALLED UNKN
                         010051 FT                010051 FT 2 0 55103 0 00 0100+55
                                                            HAM RD
                                                            (T636)
                                                  S 0050/0000 LENGTH(AH 3259 BK 1572)
                                                            018 "DIA CIRC METAL
                                                  0040/1262 LEN=0150 INSTALLED UNKN

                                                            018 "DIA CIR PLASTIC
                                                  0040/0579 LEN=0035 INSTALLED UNKN
                                                            015 "DIA CIRC CONCR
                                                  0040/0387 LEN=0040 INSTALLED UNKN
2 0 55103 0 00 0089+99 008479 FT                  008479 FT
LEHMAN RD
(T402)                    0040/0000               S 0040/0000 LENGTH(AH 1572 BK 2896)
```

DIR: B TOTAL LEN: 5.472 MI. DIST: 09-7 SR: 4041
LEFT MUN: CONEMAUGH T RIGHT MUN: CONEMAUGH T

		015 "DIA CIRC CONCR
	0030/2772	LEN=0030 INSTALLED UNKN
		018 "DIA CIR PLASTIC
	0030/2338	LEN=0040 INSTALLED 2006
		018"H 32"W ELLIP METAL
	0030/2119	LEN=0040 INSTALLED UNKN
		015 "DIA CIRC CONCR
	0030/1925	LEN=0032 INSTALLED UNKN
		015 "DIA CIRC CONCR
	0030/0878	LEN=0150 INSTALLED UNKN
		036 "DIA CIRC METAL
	0030/0536	LEN=0034 INSTALLED UNKN
005583 FT	005583 FT	2 0 55103 0 00 0055+75
		WEST CAMPUS AV
		(SR4043 SEG 0010/0000)
	S 0030/0000	LENGTH(AH 2896 BK 2634)
		015 "DIA CIRC METAL
	0020/1858	LEN=0030 INSTALLED UNKN
		015 "DIA CIRC METAL
	0020/0035	LEN=0035 INSTALLED UNKN
002949 FT	002949 FT	2 0 55103 0 00 0029+50
	S 0020/0000	LENGTH(AH 2634 BK 2949)
		015 "DIA CIRC CONCR
	0010/2672	LEN=0032 INSTALLED UNKN
		015 "DIA CIRC METAL
	0010/2432	LEN=0034 INSTALLED UNKN
		018 "DIA CIR PLASTIC
	0010/2212	LEN=0042 INSTALLED UNKN
		015 "DIA CIRC METAL
	0010/1636	LEN=0034 INSTALLED UNKN
		015 "DIA CIRC METAL
	0010/1266	LEN=0039 INSTALLED UNKN
		015 "DIA CIRC METAL
	0010/0855	LEN=0032 INSTALLED UNKN
		015 "DIA CIRC CONCR
	0010/0380	LEN=0070 INSTALLED UNKN
000000 FT	000000 FT	2 0 55103 0 00 0000+00
		NC SOAP HOLLOW RD
		MOONLITE PARK RD
		(SR4016 SEG 0020/0000)
		MFC BEGIN = D
	S 0010/0000	LENGTH(AH 2949 BK 0000)

DIR: B TOTAL LEN: 2.623 MI. DIST: 09-7 SR: 4039
LEFT MUN: CONEMAUGH T RIGHT MUN: CONEMAUGH T

	013852 FT	013852 FT	
		INTER-AHD	PENDER RD
			(T784)
			SR 0403 SH
		0070/3042	(SR0403 SEG 0330/0000)
			(APRA) NAMMO TALLEY COR
			NAMMO TALLEY CORP
		0070/2736	(PRDR)
			015 "DIA CIRC CONCR
		0070/2254	LEN=0017 INSTALLED 1990
			036 "DIA CIRC CONCR
		0070/1248	LEN=0039 INSTALLED 1990
			015 "DIA CIRC CONCR
		0070/0664	LEN=0038 INSTALLED 1990
			024 "DIA CIRC CONCR
		0070/0275	LEN=0064 INSTALLED 1990
	010810 FT	010810 FT	2 0 55100 0 00 0109+75
			KAUFMAN CHURCH RD
			(T782)
		0070/0000	LENGTH(AH 3042 BK 0905)
			SR 0219 SBL
		0060/0266	OP ID 55/0219/0951/1768
			SR 0219 NBL
		0060/0153	OP ID 55/0219/0950/1692
			018 "DIA CIRC METAL
		0060/0085	LEN=0030 INSTALLED 1990
	009905 FT	009905 FT	2 0 55100 0 00 0100+25
			VALLEY VIEW DR
			(T430)
		0060/0000	LENGTH(AH 0905 BK 2377)
2 0 55100 0 00 0077+00	007528 FT	007528 FT	
EAST CAMPUS AV			
(T769)	0050/0000	0050/0000	LENGTH(AH 2377 BK 2585)
			018 "DIA CIR PLASTIC
		0040/2351	LEN=0038 INSTALLED 1990
			012 "DIA CAST IRON

DIR: B TOTAL LEN: 2.623 MI. DIST: 09-7 SR: 4039
LEFT MUN: CONEMAUGH T RIGHT MUN: CONEMAUGH T

	0040/2006	LEN=0036 INSTALLED 1990
		012 "DIA CIRC CONCR
	0040/0648	LEN=0064 INSTALLED 1990
		015 "DIA CIRC CONCR
	0040/0476	LEN=0042 INSTALLED 1990
004943 FT	004943 FT	2 0 55100 0 00 0050+34
	S 0040/0000	LENGTH(AH 2585 BK 2364)
		015 "DIA CIRC CONCR
	0030/2034	LEN=0017 INSTALLED 1990
		015 "DIA CIRC CONCR
	0030/1725	LEN=0044 INSTALLED 1990
		015 "DIA CIRC CONCR
	0030/1423	LEN=0046 INSTALLED 1990
		015 "DIA CIRC CONCR
	0030/1199	LEN=0036 INSTALLED 1990
		018 "DIA CIRC CONCR
	0030/0917	LEN=0056 INSTALLED 1990
		018 "DIA CIRC CONCR
	0030/0661	LEN=0042 INSTALLED 1990
		024 "DIA CIRC CONCR
	0030/0451	LEN=0042 INSTALLED 1990
		024 "DIA CIRC CONCR
	0030/0048	LEN=0040 INSTALLED 1990
002579 FT	002579 FT	2 0 55100 0 00 0025+34
	S 0030/0000	LENGTH(AH 2364 BK 1457)
		015 "DIA CIRC CONCR
	0020/0995	LEN=0045 INSTALLED 1990
		015 "DIA CIRC CONCR
	0020/0600	LEN=0036 INSTALLED 1990
001122 FT	001122 FT	2 0 55100 0 00 0010+50
		LUNEN ST
		(T721)
	S 0020/0000	LENGTH(AH 1457 BK 1122)
		015 "DIA CIR PLASTIC
	0010/0842	LEN=0044 INSTALLED 1990
		015 "DIA CIRC METAL
	0010/0660	LEN=0030 INSTALLED 1990
		024 "DIA CIRC CONCR
	0010/0027	LEN=0060 INSTALLED 1990
000000 FT	000000 FT	2 0 55100 0 00 0000+00
		SR 0601 SH
		(SR0601 SEG 0500/0000)
		NC MILLER PICKING RD
		MFC BEGIN = E
SR 0601 SH (SR0601 SEG 0500/0000) 0010/0000	S 0010/0000	LENGTH(AH 1122 BK 0000)

DIR: B TOTAL LEN: .266 MI. DIST: 09-7 SR: 4037
LEFT MUN: CONEMAUGH T RIGHT MUN: CONEMAUGH T

001402 FT

000000 FT

MAPLE AV
(T759)

0010/0000

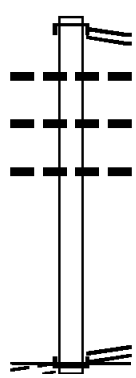

001402 FT
INTER-AHD SR 0403 SH
(SR0403 SEG 0250/0000)
SR 0403 SH
0010/1402 (SR0403 SEG 0250/0000)
015 "DIA CIRC CONCR
0010/1176 LEN=0037 INSTALLED 2000
015 "DIA CIRC CONCR
0010/0736 LEN=0038 INSTALLED 2000
015 "DIA CIRC CONCR
0010/0408 LEN=0036 INSTALLED 2000
000000 FT 1 0 00052 0 03 1026+47
SR 0601 SH
(SR0601 SEG 0460/0000)
NC SR 4037 SH
INTER-BK SR 0601 SH
(SR0601 SEG 0460/0000)
MFC BEGIN = E
0010/0000 LENGTH(AH 1402 BK 0000)

DIR: B TOTAL LEN: 5.641 MI. DIST: 09-7 SR: 4035
LEFT MUN: CONEMAUGH T RIGHT MUN: CONEMAUGH T

	029785 FT		029785 FT	SR 0403 SH
			0140/0847	(SR0403 SEG 0270/0185)
				TR.STONY CRK
				STRUCTURE LENGTH 14 FT
			0140/0724	BMSID 55/4035/0140/0724
				RAMP B RD
				(SR8011 SEG 0020/0000)
				RAMP A RD
			0140/0090	(SR8011 SEG 0010/0647)
	028938 FT		028938 FT	2 0 55141 0 00 0055+31
			S 0140/0000	LENGTH(AH 0847 BK 1992)
				018 "DIA CIRC CONCR
			0130/1968	LEN=0052 INSTALLED UNKN
				030 "DIA CIRC CONCR
			0130/0789	LEN=0065 INSTALLED UNKN
STEVENS LN (T432)	0130/0550			
				018 "DIA CIRC CONCR
			0130/0516	LEN=0050 INSTALLED UNKN
2 0 55141 0 00 0035+46	026946 FT		026946 FT	
OLD CIDERPRESS RD (T431)	0130/0000		S 0130/0000	LENGTH(AH 1992 BK 1201)
				015 "DIA CIRC CONCR
			0120/1024	LEN=0047 INSTALLED UNKN
				018 "DIA CIRC CONCR
			0120/0605	LEN=0054 INSTALLED UNKN
				015 "DIA CIRC CONCR
			0120/0116	LEN=0042 INSTALLED UNKN
	025745 FT		025745 FT	2 0 55141 0 00 0023+38
				015 "DIA CIRC CONCR
				LEN=0038 INSTALLED UNKN
			S 0120/0000	LENGTH(AH 1201 BK 2321)
				015 "DIA CIRC CONCR
			0110/1060	LEN=0040 INSTALLED UNKN
				015 "DIA CIR PLASTIC
			0110/0062	LEN=0046 INSTALLED 1999
				018 "DIA CIR PLASTIC
			0110/0033	LEN=0030 INSTALLED 2018

DIR: B TOTAL LEN: 5.641 MI. DIST: 09-7 SR: 4035
LEFT MUN: CONEMAUGH T RIGHT MUN: CONEMAUGH T

	023424 FT		023424 FT	2 0 55141 0 00 0000+00 SUGAR MAPLE AV (T759) MFC BEGIN = E
MOONLITE PARK RD (SR4016 SEG 0050/2938)	0110/0000		5 0110/0000	LENGTH(AH 2321 BK 3747)
			0100/3113	015 "DIA CIRC CONCR LEN=0037 INSTALLED UNKN
			0100/2142	018 "DIA CIR PLASTIC LEN=0070 INSTALLED 2018
			0100/1657	015 "DIA CIR PLASTIC LEN=0070 INSTALLED UNKN
			0100/1114	018 "DIA CIR PLASTIC LEN=0040 INSTALLED 2018
			0100/0307	BMSEN 55/4035/0100/0290 2 0 55097 0 00 0002+93 TR.QUMAHNING
			0100/0290	BMSBG 55/4035/0100/0290
			0100/0035	018 "DIA CIR PLASTIC LEN=0070 INSTALLED 1999
	019677 FT		019677 FT	2 0 55097 0 00 0000+00 SR 0601 SH (SR0601 SEG 0410/0000) MFC BEGIN = D
			5 0100/0000	LENGTH(AH 3747 BK 2336)
			0090/2225	018 "DIA CIRC CONCR LEN=0060 INSTALLED UNKN
			0090/1430	015 "DIA CIRC CONCR LEN=0030 INSTALLED UNKN
			0090/0849	015 "DIA CIRC CONCR LEN=0038 INSTALLED UNKN
			0090/0382	015 "DIA CIRC CONCR LEN=0036 INSTALLED UNKN
	017341 FT		017341 FT	2 0 55125 0 04 0176+21 LEMON RD (T630)
			5 0090/0000	LENGTH(AH 2336 BK 1601)
			0080/0600	015 "DIA CIRC CONCR LEN=0042 INSTALLED UNKN
			0080/0030	018 "DIA CIR PLASTIC LEN=0040 INSTALLED UNKN
2 0 55125 0 04 0160+44 HYASOTA HILL RD (T638)	015740 FT 0080/0000		015740 FT 5 0080/0000	FALLEN OAK RD (T628) LENGTH(AH 1601 BK 2465)

DIR: B TOTAL LEN: 5.641 MI. DIST: 09-7 SR: 4035
LEFT MUN: CONEMAUGH T RIGHT MUN: CONEMAUGH T

			015 "DIA CIRC METAL
		0070/1275	LEN=0048 INSTALLED UNKN
			036 "DIA CIRC METAL
		0070/0638	LEN=0090 INSTALLED UNKN
			018 "DIA CIRC METAL
		0070/0298	LEN=0030 INSTALLED UNKN
			018 "DIA CIRC METAL
		0070/0047	LEN=0030 INSTALLED UNKN
	013275 FT	013275 FT	2 0 55125 0 03 0134+97
			MASTILLO RD
			(T606)
		S 0070/0000	LENGTH(AH 2465 BK 0698)
			018 "DIA CIRC METAL
		0060/0560	LEN=0036 INSTALLED UNKN
			SR 0219 NBL
		0060/0464	OP ID 55/0219/0860/1142
			SR 0219 SBL
		0060/0316	OP ID 55/0219/0861/0830
			036 "DIA CIRC METAL
		0060/0238	LEN=0066 INSTALLED UNKN
2 0 55125 0 03 0127+98	012577 FT	012577 FT	
DAIRY RD			
(T608)	0060/0000	S 0060/0000	LENGTH(AH 0698 BK 3575)
			015 "DIA CIRC CONCR
		0050/3199	LEN=0040 INSTALLED 2018
			CONEMAUGH
		0050/3004	JENNER T
			048"H 76"W ELLIP CONC
		0050/2843	LEN=0040 INSTALLED 2018
			015 "DIA CIRC CONCR
		0050/2691	LEN=0048 INSTALLED UNKN
			015 "DIA CIRC CONCR
		0050/1862	LEN=0036 INSTALLED UNKN
			015 "DIA CIRC CONCR
		0050/1230	LEN=0048 INSTALLED UNKN
			015 "DIA CIRC CONCR
		0050/0675	LEN=0052 INSTALLED UNKN
2 0 55125 0 02 0091+96	009002 FT	009002 FT	
THOMAS RD			
(T660)	0050/0000	S 0050/0000	LENGTH(AH 3575 BK 1584)
			015 "DIA CIRC CONCR
		0040/1352	LEN=0044 INSTALLED UNKN
			015 "DIA CIRC CONCR
		0040/0991	LEN=0070 INSTALLED UNKN

DIR: B TOTAL LEN: 5.641 MI. DIST: 09-7 SR: 4035
LEFT MUN: JENNER T RIGHT MUN: JENNER T

```
2 0 55125 0 02 0074+02 007418 FT                  007418 FT
SHAULIS RD
(T747)                  0040/0000                 0040/0000 LENGTH(AH 1584 BK 2846)
                                                          015 "DIA CIRC CONCR
                                                  0030/2203 LEN=0032 INSTALLED UNKN
                                                          015 "DIA CIRC CONCR
                                                  0030/1716 LEN=0036 INSTALLED UNKN


2 0 55125 0 01 0045+56 004572 FT                  004572 FT
HOPEWELL RD
(T747)                  0030/0000                 0030/0000 LENGTH(AH 2846 BK 2490)
                                                          015 "DIA CIRC CONCR
                                                  0020/2439 LEN=0040 INSTALLED UNKN
                                                          015 "DIA CIRC CONCR
                                                  0020/1972 LEN=0037 INSTALLED UNKN

                                                          015 "DIA CIRC CONCR
                                                  0020/0914 LEN=0038 INSTALLED UNKN

                                                          015 "DIA CIRC CONCR
                                                  0020/0029 LEN=0040 INSTALLED UNKN
                        002082 FT                 002082 FT 2 0 55125 0 01 0020+80
                                                  0020/0000 LENGTH(AH 2490 BK 2082)
                                                          015 "DIA CIRC CONCR
                                                  0010/1670 LEN=0029 INSTALLED UNKN
                                                          015 "DIA CIRC CONCR
                                                  0010/1550 LEN=0032 INSTALLED UNKN
                                                          015 "DIA CIRC CONCR
                                                  0010/0979 LEN=0042 INSTALLED UNKN
                                                          015 "DIA CIRC CONCR
                                                  0010/0382 LEN=0048 INSTALLED UNKN
                                                          COMMONWEALTH RD
                                                  0010/0365 (SR4033 SEG 0020/1920)
                                                          015 "DIA CIRC CONCR
                                                  0010/0256 LEN=0074 INSTALLED UNKN
                                                          015 "DIA CIRC CONCR
                                                  0010/0010 LEN=0052 INSTALLED UNKN
                        000000 FT                 000000 FT 2 0 55125 0 00 0000+00
                                                       NC WOODSTOWN HW
                                                          SR 0601 SH
                                                          (SR0601 SEG 0330/0000)
                                                          MFC BEGIN = E
                                                  0010/0000 LENGTH(AH 2082 BK 0000)
```

DIR: B TOTAL LEN: .688 MI. DIST: 09-7 SR: 4033
LEFT MUN: JENNER T RIGHT MUN: JENNER T

```
003634 FT                    003634 FT WOODSTOWN HW
                             0020/1920 (SR4035 SEG 0010/0365)
                                       024 "DIA CIRC CONCR
                             0020/1884 LEN=0032 INSTALLED UNKN

                                       018 "DIA CIRC CONCR
                             0020/0678 LEN=0020 INSTALLED 1999
                                       018 "DIA CIRC CONCR
                             0020/0482 LEN=0035 INSTALLED 1999
                                       015 "DIA CIRC CONCR
                             0020/0278 LEN=0035 INSTALLED UNKN
                                       015 "DIA CIRC METAL
                             0020/0168 LEN=0100 INSTALLED UNKN
                                       PILLTOWN RD
                             0020/0099 (T741)
                             0020/0032 BMSEN 55/4033/0020/0000
001714 FT                    001714 FT 2 0 55125 0 04 0219+04
                                       ROARING RUN
                                       BMSBG 55/4033/0020/0000
                           S 0020/0000 LENGTH(AH 1920 BK 1714)
                                       018 "DIA CIR PLASTIC
                             0010/1580 LEN=0070 INSTALLED UNKN
                                       (APRA) NES&LCO BOSWELL
                                       NES&LCO BOSWELL QUARRY
                             0010/1543 (PRDR)

                             0010/0461 BMSEN 55/4033/0010/0435
                                       2 0 55125 0 04 0206+24
                                       ROARING RUN
                             0010/0435 BMSBG 55/4033/0010/0435
000000 FT                    000000 FT 2 0 55125 0 04 0201+74
                                  NC COMMONWEALTH RD
                                       SR 0601 SH
                                       (SR0601 SEG 0320/1679)
                             INTER-BK  KEYSER RD
                                       (T748)
                                       MFC BEGIN = E
                           S 0010/0000 LENGTH(AH 1714 BK 0000)
```

DIR: B TOTAL LEN: 4.318 MI. DIST: 09-7 SR: 4031
LEFT MUN: CONEMAUGH T RIGHT MUN: CONEMAUGH T

022798 FT
NORTH FORK DAM RD
(SR4029 SEG 0070/0000) 0090/1419

2 0 55102 0 01 0122+00 021379 FT
EDGAR CROYLE RD
(T783) 0090/0000

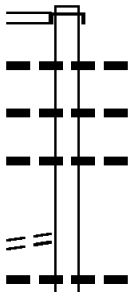

022798 FT
INTER-AHD SAYLOR SCHOOL RD
0090/1419 (SR4029 SEG 0070/0000)
015 "DIA CIR PLASTIC
0090/0937 LEN=0042 INSTALLED UNKN
015 "DIA CIRC CONCR
0090/0599 LEN=0044 INSTALLED UNKN
015 "DIA CIRC CONCR
0090/0040 LEN=0040 INSTALLED UNKN
021379 FT
S 0090/0000 LENGTH(AH 1419 BK 3414)
024 "DIA CIRC CONCR
0080/3119 LEN=0042 INSTALLED UNKN

DIR: B TOTAL LEN: 4.318 MI. DIST: 09-7 SR: 4031
LEFT MUN: CONEMAUGH T RIGHT MUN: CONEMAUGH T

			015 "DIA CIRC CONCR
		0080/2883	LEN=0044 INSTALLED UNKN
			024 "DIA CIR PLASTIC
		0080/2521	LEN=0060 INSTALLED 2016
			015 "DIA CIRC CONCR
		0080/1990	LEN=0043 INSTALLED UNKN
			015 "DIA CIR PLASTIC
		0080/1721	LEN=0040 INSTALLED 2016
			015 "DIA CIR PLASTIC
		0080/1200	LEN=0029 INSTALLED UNKN
			036 "DIA CIR PLASTIC
		0080/0867	LEN=0040 INSTALLED 1998
			018 "DIA CIR PLASTIC
		0080/0140	LEN=0040 INSTALLED 2016
2 0 55102 0 01 0087+32	017965 FT	017965 FT	COUNTRY CLUB RD
WINGARD RD			(T588)
(T589)	0080/0000	0080/0000	LENGTH(AH 3414 BK 2664)
			018 "DIA CIR PLASTIC
		0070/1662	LEN=0029 INSTALLED UNKN
			015 "DIA CIR PLASTIC
		0070/1364	LEN=0040 INSTALLED 2002
			036 "DIA CIR PLASTIC
		0070/0952	LEN=0035 INSTALLED UNKN
			018 "DIA CIR PLASTIC
		0070/0534	LEN=0040 INSTALLED 1998
			015 "DIA CIR PLASTIC
		0070/0110	LEN=0027 INSTALLED UNKN
	015301 FT	015301 FT	2 0 55102 0 00 0053+10
			SWANK RD
			(T739)
		0070/0000	LENGTH(AH 2664 BK 2640)
			036 "DIA CIRC METAL
		0060/2297	LEN=0084 INSTALLED UNKN
			024 "DIA CIRC CONCR
		0060/1628	LEN=0044 INSTALLED UNKN
			018 "DIA CIR PLASTIC
		0060/1575	LEN=0040 INSTALLED 2016
			018 "DIA CIR PLASTIC
		0060/1340	LEN=0040 INSTALLED 2016
			024 "DIA CIR PLASTIC
		0060/0811	LEN=0043 INSTALLED 1996
2 0 55102 0 00 0030+78	012661 FT	012661 FT	
DREAM RD			
(T738)	0060/0000	0060/0000	LENGTH(AH 2640 BK 3084)
			018 "DIA CIR PLASTIC

DIR: B TOTAL LEN: 4.318 MI. DIST: 09-7 SR: 4031
LEFT MUN: CONEMAUGH T RIGHT MUN: CONEMAUGH T

```
                                                  0050/3065 LEN=0040 INSTALLED 2016
                                                            024 "DIA CIR PLASTIC
                                                  0050/2485 LEN=0040 INSTALLED 2016
                                                            018 "DIA CIR PLASTIC
                                                  0050/2167 LEN=0028 INSTALLED UNKN
                                                            018 "DIA CIRC CONCR
                                                  0050/1755 LEN=0034 INSTALLED UNKN
                                                            018 "DIA CIR PLASTIC
                                                  0050/1589 LEN=0040 INSTALLED 2016
                                                            018 "DIA CIR PLASTIC
                                                  0050/1352 LEN=0060 INSTALLED 2016
                                                            015 "DIA CIR PLASTIC
                                                  0050/0769 LEN=0030 INSTALLED UNKN
                                                            015 "DIA CIR UNKNOWN
                                                  0050/0382 LEN=0028 INSTALLED UNKN
                                                            015 "DIA CIR PLASTIC
                                                  0050/0135 LEN=0040 INSTALLED 2016
                009577 FT                         009577 FT 2 0 55102 0 00 0000+00
                                                            SOMERSET PK
                                                            (SR0985 SEG 0270/0110)
                                                      NC SAYLOR SCHOOL RD
                                                  INTER-BK  SOMERSET PK
                                                            (SR0985 SEG 0270/0110)
                                                            MFC BEGIN = D
                                                  5 0050/0000 LTH AH 003084 BK 000100
                009577 FT                         009577 FT
                                                  7044/0000 LTH AH 000100 BK 000272
SOMERSET PK                                       INTER-AHD SOMERSET PK
(SR0985 SEG 0270/0000)  0040/0272                 0040/0272 (SR0985 SEG 0270/0000)
                                                  0040/0071 BMSEN 55/4031/0040/0000
                009305 FT                         009305 FT 2 0 55158 0 00 0093+75
                                                            S.FRK.BENS C
                                                            BMSBG 55/4031/0040/0000
                                                  5 0040/0000 LENGTH(AH 0272 BK 3309)
                                                            WATERWAY DR
                                                  0030/3155 (TB74)
                                                            018 "DIA CIRC CONCR
                                                  0030/3021 LEN=0077 INSTALLED UNKN
                                                            018 "DIA CIRC CONCR
                                                  0030/2765 LEN=0041 INSTALLED UNKN
                                                            024 "DIA CIR PLASTIC
                                                  0030/2432 LEN=0060 INSTALLED 2016
                                                            018 "DIA CIR PLASTIC
                                                  0030/1967 LEN=0060 INSTALLED 2016
                                                            018 "DIA CIR PLASTIC
                                                  0030/1810 LEN=0048 INSTALLED UNKN
                                                            015 "DIA CIR PLASTIC
                                                  0030/1546 LEN=0068 INSTALLED UNKN
                                                            018 "DIA CIR PLASTIC
                                                  0030/1243 LEN=0060 INSTALLED 2016
```

DIR: B TOTAL LEN: 4.318 MI. DIST: 09-7 SR: 4031
LEFT MUN: CONEMAUGH T RIGHT MUN: CONEMAUGH T

			015 "DIA CIR PLASTIC
		0030/0830	LEN=0060 INSTALLED 2016
			018 "DIA CIR PLASTIC
		0030/0288	LEN=0080 INSTALLED 2016
	005996 FT	005996 FT	2 0 55158 0 00 0060+36
		S 0030/0000	LENGTH(AH 3309 BK 2962)
			015 "DIA CIRC CONCR
		0020/2677	LEN=0099 INSTALLED 1999
			015 "DIA CIR PLASTIC
		0020/2526	LEN=0060 INSTALLED 2016
			024 "DIA CIR PLASTIC
		0020/2149	LEN=0040 INSTALLED 2016
			018 "DIA CIR PLASTIC
		0020/1999	LEN=0040 INSTALLED 2016
			018 "DIA CIR PLASTIC
		0020/1339	LEN=0050 INSTALLED 2016
			018 "DIA CIR PLASTIC
		0020/1131	LEN=0040 INSTALLED 2016
			036 "DIA CIR PLASTIC
		0020/0623	LEN=0060 INSTALLED 2016
			015 "DIA CIR PLASTIC
		0020/0228	LEN=0048 INSTALLED 2015
	003034 FT	003034 FT	2 0 55158 0 00 0030+50
		S 0020/0000	LENGTH(AH 2962 BK 3034)
			CONEMAUGH
		0010/2997	JENNER T
			015 "DIA CIR PLASTIC
		0010/2768	LEN=0060 INSTALLED 2016
			015 "DIA CIR PLASTIC
		0010/2541	LEN=0048 INSTALLED 2015
			018 "DIA CIR PLASTIC
		0010/2180	LEN=0070 INSTALLED 2015
			018 "DIA CIR PLASTIC
		0010/1773	LEN=0075 INSTALLED 2015
MILLER RD (T763)	0010/1300		
			015 "DIA CIR PLASTIC
		0010/0015	LEN=0060 INSTALLED 2016
	000000 FT	000000 FT	2 0 55158 0 00 0000+00
			NC JEROME HILL RD
			PENN AV
			(SR0601 SEG 0360/2022)
		INTER-BK	BERZONSKI RD
			(T680)
			MFC BEGIN = E
		S 0010/0000	LENGTH(AH 3034 BK 0000)

DIR: B TOTAL LEN: .000 MI. DIST: 09-7 SR: 4030
LEFT MUN: CONEMAUGH T RIGHT MUN: CONEMAUGH T

000000 FT

000000 FT
7010/0000 LENGTH(AH 1228 BK 0000)

DIR: B TOTAL LEN: 6.406 MI. DIST: 09-7 SR: 4029
LEFT MUN: CONEMAUGH T RIGHT MUN: CONEMAUGH T

033826 FT	033826 FT	AH-CAMBRIA (11)
	* REF-AHD	NORTH FORK RD
	0160/3051	(SR3001 SEG 0010/0000)
		015 "DIA CIR PLASTIC
	0160/2722	LEN=0035 INSTALLED 1990
		015 "DIA CIR PLASTIC
	0160/2530	LEN=0034 INSTALLED 1990
		012 "DIA CIR PLASTIC
	0160/2288	LEN=0028 INSTALLED 1990
		024 "DIA CIR PLASTIC
	0160/1607	LEN=0029 INSTALLED 1990
		018 "DIA CIR PLASTIC
	0160/1066	LEN=0030 INSTALLED 1990
		018 "DIA CIR PLASTIC
	0160/0410	LEN=0030 INSTALLED 1990
030775 FT	030775 FT	2 0 55102 0 01 0254+86
	S 0160/0000	LENGTH(AH 3051 BK 1931)
		018 "DIA CIR PLASTIC
	0150/1549	LEN=0030 INSTALLED 1990
		012 "DIA CIRC CONCR
	0150/1319	LEN=0028 INSTALLED 1990
		018 "DIA CIR PLASTIC
	0150/1028	LEN=0039 INSTALLED 1990
		018 "DIA CIR PLASTIC
	0150/0468	LEN=0028 INSTALLED 1990
		018 "DIA CIR UNKNOWN
	0150/0071	LEN=0029 INSTALLED 1990
028844 FT	028844 FT	2 0 55102 0 01 0235+53
	S 0150/0000	LENGTH(AH 1931 BK 2104)
		015 "DIA CIR PLASTIC
	0140/2091	LEN=0032 INSTALLED 1990
		042 "DIA CIRC CONCR
	0140/1941	LEN=0046 INSTALLED 1990
		012 "DIA CIRC CONCR
	0140/1635	LEN=0040 INSTALLED 1990
		018 "DIA CIRC CONCR
	0140/1411	LEN=0030 INSTALLED 1990
		030 "DIA CIRC CONCR
	0140/1061	LEN=0032 INSTALLED 1990
		015 "DIA CIRC CONCR
	0140/0163	LEN=0026 INSTALLED 1990

DIR: B TOTAL LEN: 6.406 MI. DIST: 09-7 SR: 4029
LEFT MUN: CONEMAUGH T RIGHT MUN: CONEMAUGH T

```
026740 FT                    026740 FT 2 0 55102 0 01 0214+48
                           S 0140/0000 LENGTH(AH 2104 BK 1808)

                                       012 "DIA CIRC CONCR
                             0130/0840 LEN=0028 INSTALLED 1990
                                       012 "DIA CIRC CONCR
                             0130/0468 LEN=0036 INSTALLED 1990
                                       024 "DIA CIRC CONCR
                             0130/0077 LEN=0050 INSTALLED 1990
024932 FT                    024932 FT 2 0 55102 0 01 0196+80
                                       NORTH FORK RD
                                       (SR4018 SEG 0010/0000)
                                 NC NORTH FORK RD
                                       MFC BEGIN = E
                           S 0130/0000 LENGTH(AH 1808 BK 0684)
                                       024 "DIA CIRC CONCR
                             0120/0562 LEN=0026 INSTALLED 1990
                                       015 "DIA CIRC CONCR
                             0120/0403 LEN=0030 INSTALLED 1990
                             0120/0045 BMSEN 55/4029/0120/0000
024248 FT                    024248 FT 2 0 55105 0 00 0059+69
                                       NORTH FORK BENS CREEK
                                       BMSBG 55/4029/0120/0000
                           S 0120/0000 LENGTH(AH 0684 BK 3410)

                                       012 "DIA CIR UNKNOWN
                             0110/2515 LEN=0036 INSTALLED 1990
                                       012 "DIA CIRC CONCR
                             0110/2361 LEN=0028 INSTALLED 1990
                                       012 "DIA CIRC CONCR
                             0110/2240 LEN=0032 INSTALLED 1990
                                       012 "DIA CIRC CONCR
                             0110/2110 LEN=0028 INSTALLED 1990
                                       012 "DIA CIRC CONCR
                             0110/1925 LEN=0032 INSTALLED 1990
                                       048 "DIA CIRC CONCR
                             0110/1754 LEN=0042 INSTALLED 1990
                                       024 "DIA CIRC CONCR
                             0110/1563 LEN=0038 INSTALLED 1990
                                       024 "DIA CIRC CONCR
                             0110/1475 LEN=0045 INSTALLED 1990
                                       012 "DIA CIRC CONCR
                             0110/1250 LEN=0033 INSTALLED 1990
                                       012 "DIA CIRC CONCR
                             0110/1052 LEN=0032 INSTALLED 1990
                                       012 "DIA CIRC METAL
                             0110/0848 LEN=0027 INSTALLED 1990
                                       012 "DIA CIRC CONCR
                             0110/0507 LEN=0026 INSTALLED 1990
```

DIR: B TOTAL LEN: 6.406 MI. DIST: 09-7 SR: 4029
LEFT MUN: CONEMAUGH T RIGHT MUN: CONEMAUGH T

			015 "DIA CIRC CONCR
		0110/0353	LEN=0026 INSTALLED 1990
	020838 FT	020838 FT	2 0 55105 0 00 0025+73
			HIDDEN VALLEY RD
			(T586)
		S 0110/0000	LENGTH(AH 3410 BK 2579)
			012 "DIA CIRC CONCR
		0100/2563	LEN=0026 INSTALLED 1990
			018 "DIA CIRC CONCR
		0100/1996	LEN=0042 INSTALLED 1990
			042 "DIA CIRC CONCR
		0100/1335	LEN=0058 INSTALLED 1990
			048 "DIA CIRC CONCR
		0100/0942	LEN=0036 INSTALLED 1990
			024 "DIA CIRC CONCR
		0100/0875	LEN=0030 INSTALLED 1990
			024 "DIA CIRC CONCR
		0100/0791	LEN=0043 INSTALLED 1990
			018 "DIA CIRC CONCR
		0100/0418	LEN=0030 INSTALLED 1990
			012 "DIA CIR UNKNOWN
		0100/0248	LEN=0028 INSTALLED 1990
	018259 FT	018259 FT	2 0 55105 0 00 0000+00
			012 "DIA CIRC CONCR
HEMLOCK RD			LEN=0040 INSTALLED 1990
(T534)	0100/0000	S 0100/0000	LENGTH(AH 2579 BK 2665)
			018 "DIA CIRC CONCR
		0090/2510	LEN=0044 INSTALLED 1990
			015 "DIA CIRC CONCR
		0090/2285	LEN=0038 INSTALLED 1990
			018 "DIA CIRC CONCR
		0090/1712	LEN=0036 INSTALLED 1990
			015 "DIA CIRC CONCR
		0090/1413	LEN=0034 INSTALLED 1990
			018 "DIA CIRC CONCR
		0090/1122	LEN=0038 INSTALLED 1990
			030 "DIA CIRC CONCR
		0090/0615	LEN=0048 INSTALLED 1990
			015 "DIA CIRC CONCR
		0090/0458	LEN=0052 INSTALLED 1990
			015 "DIA CIRC CONCR
		0090/0263	LEN=0040 INSTALLED 1990
	015594 FT	015594 FT	2 0 55102 0 01 0170+15
		S 0090/0000	LENGTH(AH 2665 BK 2449)
			018 "DIA CIRC CONCR
		0080/2080	LEN=0042 INSTALLED 1988
			015 "DIA CIRC CONCR
		0080/1809	LEN=0044 INSTALLED 1988
			015 "DIA CIRC CONCR

DIR: B TOTAL LEN: 6.406 MI. DIST: 09-7 SR: 4029
LEFT MUN: CONEMAUGH T RIGHT MUN: CONEMAUGH T

```
                                                 0080/1453 LEN=0036 INSTALLED 1988
                                                           015 "DIA CIRC CONCR
                                                 0080/1246 LEN=0036 INSTALLED 1988
                                                           036 "DIA CIRC CONCR
                                                 0080/1190 LEN=0036 INSTALLED 1988


                                                           024 "DIA CIRC CONCR
                                                 0080/0202 LEN=0042 INSTALLED 1988
                                                           048 "DIA CIRC CONCR
                                                 0080/0109 LEN=0050 INSTALLED 1988
                 013145 FT                       013145 FT 2 0 55102 0 01 0146+50
                                                           CABIN RD
                                                           (T587)
                                                 0080/0000 LENGTH(AH 2449 BK 0900)
                                                           018 "DIA CIRC CONCR
                                                 0070/0868 LEN=0044 INSTALLED 1988
                                                           015 "DIA CIRC CONCR
                                                 0070/0587 LEN=0038 INSTALLED 1988
                                                           015 "DIA CIRC CONCR
                                                 0070/0394 LEN=0040 INSTALLED 1988
                                                           018 "DIA CIRC CONCR
                                                 0070/0265 LEN=0036 INSTALLED 1988
                 012245 FT                       012245 FT 2 0 55102 0 01 0136+00
                                                      NC SAYLOR SCHOOL RD
                                                           SAYLOR SCHOOL RD
                                                           (SR4031 SEG 0090/1419)
                                                           MFC BEGIN = D
                                                 0070/0000 LENGTH(AH 0900 BK 1286)
                                                           RIFFLE RUN
                                                           STRUCTURE LENGTH 13 FT
                                                 0060/1125 BMSID 55/4029/0060/1125
                                                           CONEMAUGH
                                                 0060/0754 JENNER T
                                                           024 "DIA CIRC METAL
                                                 0060/0187 LEN=0044 INSTALLED 1988
                 010959 FT                       010959 FT 2 0 55146 0 00 0110+19
                                                 0060/0000 LENGTH(AH 1286 BK 0781)
                                                           015 "DIA CIR PLASTIC
                                                 0050/0692 LEN=0022 INSTALLED 1988
                                                           015 "DIA CIRC CONCR
                                                 0050/0416 LEN=0040 INSTALLED 1988
                                                           015 "DIA CIRC CONCR
                                                 0050/0074 LEN=0030 INSTALLED 1988
2 0 55146 0 00 0102+08 010178 FT                 010178 FT
ST JAMES RD
(T785)                 0050/0000                 0050/0000 LENGTH(AH 0781 BK 2687)
                                                           015 "DIA CIR UNKNOWN
                                                 0040/2092 LEN=0024 INSTALLED 1988
                                                           015 "DIA CIRC CONCR
```

DIR: B TOTAL LEN: 6.406 MI. DIST: 09-7 SR: 4029
LEFT MUN: JENNER T RIGHT MUN: JENNER T

```
                                                  0040/1708 LEN=0024 INSTALLED 1988
                                                            018 "DIA CIRC CONCR
                                                  0040/1335 LEN=0030 INSTALLED 1988
                                                            024 "DIA CIRC CONCR
                                                  0040/0874 LEN=0032 INSTALLED 2005

                                                            015 "DIA CIRC CONCR
                                                  0040/0133 LEN=0030 INSTALLED 1988
                        007491 FT                 007491 FT 2 0 55146 0 00 0075+03
                                                S 0040/0000 LENGTH(AH 2687 BK 2593)
                                                            018 "DIA CIR PLASTIC
                                                  0030/2467 LEN=0036 INSTALLED 1988
                                                            015 "DIA CIR PLASTIC
                                                  0030/1936 LEN=0036 INSTALLED 1988
                                                            015 "DIA CIR PLASTIC
                                                  0030/1656 LEN=0036 INSTALLED 1988

                                                            015 "DIA CIRC CONCR
                                                  0030/0618 LEN=0024 INSTALLED 1988
                                                            015 "DIA CIRC CONCR
                                                  0030/0483 LEN=0024 INSTALLED 1988
                        004898 FT                 004898 FT 2 0 55146 0 00 0049+07
                                                S 0030/0000 LENGTH(AH 2593 BK 2404)
                                                            024 "DIA CIR PLASTIC
                                                  0020/1893 LEN=0030 INSTALLED 1988
                                                            018 "DIA CIRC CONCR
                                                  0020/1591 LEN=0040 INSTALLED 2005
                                                            024 "DIA CIR PLASTIC
                                                  0020/1385 LEN=0022 INSTALLED 1988

                                                            018 "DIA CIR PLASTIC
                                                  0020/0380 LEN=0030 INSTALLED 2005
                        002494 FT                 002494 FT 2 0 55146 0 00 0024+96
                                                S 0020/0000 LENGTH(AH 2404 BK 2494)
                                                            024 "DIA CIRC CONCR
                                                  0010/1979 LEN=0040 INSTALLED 1988
                                                            018 "DIA CIRC CONCR
                                                  0010/1829 LEN=0042 INSTALLED 1988

                                                            018 "DIA CIR PLASTIC
                                                  0010/0594 LEN=0040 INSTALLED 2005
2 0 55146 0 00 0000+00 000000 FT                        NC NORTH FORK DAM RD
HEMLOCK RD                                                  ROARING RUN RD
(T534)                                                      (SR4027 SEG 0130/0000)
ROARING RUN RD                                              MFC BEGIN = E
(SR4027 SEG 0130/0000)  0010/0000               S 0010/0000 LENGTH(AH 2494 BK 0000)
```

DIR: B TOTAL LEN: 1.182 MI. DIST: 09-7 SR: 4028
LEFT MUN: QUEMAHONING T RIGHT MUN: QUEMAHONING T

006239 FT

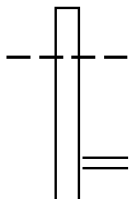

006239 FT
REF-AHD STOYSTOWN RD
0030/1943 (SR0281 SEG 0650/3935)
QUEMAHONING
0030/1536 STOYSTOWN B
RAMP A RD
(SR8002 SEG 0252/0000)
RAMP A RD
0030/1387 (SR8002 SEG 0254/0589)
MAPLE AV

DIR: B TOTAL LEN: 1.182 MI. DIST: 09-7 SR: 4028
LEFT MUN: STOYSTOWN B RIGHT MUN: STOYSTOWN B

LEFT			RIGHT	
			0030/1155	(BORO)
(TBK) SR 1010 WALNUT AV				
(BORO)	0030/1043			
WILLOW AV				
(BORO)	0030/0703			
				015 "DIA CIRC METAL
			0030/0663	LEN=0034 INSTALLED UNKN
CHURCH AV				
(BORO)	0030/0465			
				LINDEN AV
			0030/0379	(BORO)
	004296 FT		004296 FT	1 0 00052 0 01 0517+92
			NC E	MAIN ST
				SOMERSET ST
				(SR4019 SEG 0080/0000)
				MFC BEGIN = D
			S 0030/0000	LENGTH(AH 1943 BK 1501)
				012 "DIA CIR PLASTIC
			0020/1128	LEN=0040 INSTALLED 2005
				ASH AV
			0020/1113	(BORO)
BORO ST				
(BORO)	0020/0944			
				018"H 18"W BOX CULVRT*
			0020/0861	LEN=0040 INSTALLED 2005
BIRCH AV				
(BORO)	0020/0841			
CHESTNUT AV				
(BORO)	0020/0496			
				ELM AV
			0020/0207	(BORO)
	002795 FT		002795 FT	2 0 55156 0 00 0026+85
				OAK AV
				(SR4053 SEG 0010/0465)
			S 0020/0000	LENGTH(AH 1501 BK 2795)
				STOYSTOWN
			0010/2032	QUEMAHONING T
				018 "DIA CIR PLASTIC
			0010/0975	LEN=0034 INSTALLED UNKN
	000000 FT		000000 FT	2 0 55156 0 00 0000+00
				LINCOLN HW
				(SR0030 SEG 0240/0000)
			NC W	MAIN ST
LINCOLN HW				MFC BEGIN = E
(SR0030 SEG 0240/0000)	0010/0000		S 0010/0000	LENGTH(AH 2795 BK 0000)

DIR: B TOTAL LEN: 6.550 MI. DIST: 09-7 SR: 4027
LEFT MUN: JENNER T RIGHT MUN: JENNER T

034582 FT

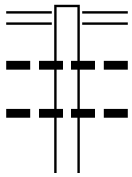

034582 FT SOMERSET PK
0130/2799 (SR0985 SEG 0210/2540)
018 "DIA CIRC METAL
0130/2777 LEN=0050 INSTALLED UNKN
015 "DIA CIRC CONCR
0130/2477 LEN=0044 INSTALLED UNKN

012 "DIA CIR UNKNOWN

DIR: B TOTAL LEN: 6.550 MI. DIST: 09-7 SR: 4027
LEFT MUN: JENNER T RIGHT MUN: JENNER T

		0130/1630	LEN=0027 INSTALLED 1990
		0130/1228	BMSEN 55/4027/0130/1189
			2 0 55025 0 01 0151+17
			SOUTH FORK BENS CREEK
		0130/1189	BMSBG 55/4027/0130/1189
			036 "DIA CIR PLASTIC
		0130/0801	LEN=0030 INSTALLED UNKN
			018 "DIA CIR PLASTIC
		0130/0675	LEN=0027 INSTALLED UNKN
			018 "DIA CIR PLASTIC
		0130/0164	LEN=0032 INSTALLED UNKN
2 0 55025 0 01 0137+99 031783 FT		031783 FT	
NORTHFORK DAM RD			
(SR4029 SEG 0010/0000)			
HEMLOCK RD			
(T534) 0130/0000		S 0130/0000	LENGTH(AH 2799 BK 3222)
			015 "DIA CIRC CONCR
		0120/3193	LEN=0048 INSTALLED UNKN
		0120/2843	BMSEN 55/4027/0120/2813
			2 0 55025 0 01 0135+21
			SOUTH FORK OF BENS CREE
		0120/2813	BMSBG 55/4027/0120/2813
			018 "DIA CIR PLASTIC
		0120/2205	LEN=0042 INSTALLED UNKN
			048 "DIA CIRC CONCR
		0120/0968	LEN=0040 INSTALLED UNKN
			HILLSIDE DR
	==	0120/0901	(PRDR)
			024 "DIA CIR PLASTIC
		0120/0022	LEN=0040 INSTALLED 2001
028561 FT		028561 FT	2 0 55025 0 01 0105+79
		S 0120/0000	LENGTH(AH 3222 BK 2903)
			018 "DIA CIR PLASTIC
		0110/2500	LEN=0030 INSTALLED 2001
			015 "DIA CIR PLASTIC
		0110/1993	LEN=0040 INSTALLED 1998
			018 "DIA CIR PLASTIC
		0110/0875	LEN=0040 INSTALLED 1998
			018 "DIA CIR PLASTIC
		0110/0656	LEN=0040 INSTALLED 1998
			018 "DIA CIR PLASTIC
		0110/0210	LEN=0030 INSTALLED 2001
2 0 55025 0 00 0076+44 025658 FT		025658 FT	

DIR: B TOTAL LEN: 6.550 MI. DIST: 09-7 SR: 4027
LEFT MUN: JENNER T RIGHT MUN: JENNER T

BOY SCOUT RD
(T716)

0110/0000	S 0110/0000	LENGTH(AH 2903 BK 2943)
		THOMAS/SPORY RD
	0100/2403	(T717)
		018 "DIA CIR PLASTIC
	0100/1877	LEN=0040 INSTALLED 2001
		015 "DIA CIR PLASTIC
	0100/1755	LEN=0027 INSTALLED UNKN
		FLAT RUN RD
	0100/0891	(SR4047 SEG 0010/3073)
		018 "DIA CIR PLASTIC
	0100/0878	LEN=0045 INSTALLED 2001
	0100/0011	BMSEN 55/4027/0100/0000
022715 FT	022715 FT	2 0 55025 0 00 0047+38
		FLAT RUN
		BMSBG 55/4027/0100/0000
	S 0100/0000	LENGTH(AH 2943 BK 3152)
		018 "DIA CIR PLASTIC
	0090/1428	LEN=0030 INSTALLED 2001
		018 "DIA CIR PLASTIC
	0090/0024	LEN=0040 INSTALLED 2001
019563 FT	019563 FT	2 0 55025 0 00 0016+10
	S 0090/0000	LENGTH(AH 3152 BK 1583)
		018 "DIA CIRC CONCR
	0080/0922	LEN=0040 INSTALLED 1998
		018 "DIA CIRC CONCR
	0080/0558	LEN=0040 INSTALLED 1998
017980 FT	017980 FT	2 0 55025 0 00 0000+00
		KLINES MILL RD
		(SR4012 SEG 0010/0000)
		NC ROARING RUN RD
	S 0080/0000	LENGTH(AH 1583 BK 2219)
		030 "DIA CIRC CONCR
	0070/2050	LEN=0032 INSTALLED UNKN
		015 "DIA CIR PLASTIC
	0070/0327	LEN=0032 INSTALLED UNKN

DIR: B TOTAL LEN: 6.550 MI. DIST: 09-7 SR: 4027
LEFT MUN: JENNER T RIGHT MUN: JENNER T

			036 "DIA CIRC CONCR
		0070/0114	LEN=0036 INSTALLED UNKN
		0070/0018	BMSEN 55/4027/0070/0000
	015761 FT	015761 FT	2 0 55092 0 00 0131+33
			ROARING RUN
			BMSBG 55/4027/0070/0000
		S 0070/0000	LENGTH(AH 2219 BK 1917)
			018 "DIA CIR PLASTIC
		0060/1195	LEN=0036 INSTALLED UNKN
			018 "DIA CIRC CONCR
		0060/0608	LEN=0036 INSTALLED UNKN
			015 "DIA CIRC CONCR
		0060/0443	LEN=0040 INSTALLED UNKN
			024 "DIA CIRC CONCR
		0060/0178	LEN=0038 INSTALLED UNKN
	013844 FT	013844 FT	2 0 55092 0 00 0112+10
			BLOUGH RD
			(T486)
		S 0060/0000	LENGTH(AH 1917 BK 3741)
			024 "DIA CIRC CONCR
		0050/3486	LEN=0048 INSTALLED UNKN
			015 "DIA CIR PLASTIC
		0050/3096	LEN=0034 INSTALLED UNKN
			018 "DIA CIRC CONCR
		0050/1689	LEN=0038 INSTALLED UNKN
			024 "DIA CIRC CONCR
		0050/0682	LEN=0046 INSTALLED UNKN
	010103 FT	010103 FT	2 0 55092 0 00 0074+41
		S 0050/0000	LENGTH(AH 3741 BK 2454)
			015 "DIA CIRC CONCR
		0040/2140	LEN=0046 INSTALLED UNKN
FISH COMMISSION RD (GOVT)	0040/1788		
			018 "DIA CIRC CONCR
		0040/1401	LEN=0042 INSTALLED UNKN
			024 "DIA CIRC CONCR
		0040/1244	LEN=0052 INSTALLED UNKN
SPORTSMAN RD (TWP)	0040/1195		
			CARDNOCHINE
			STRUCTURE LENGTH 12 FT
		0040/0701	BMSID 55/4027/0040/0701
			018 "DIA CIR PLASTIC

DIR: B TOTAL LEN: 6.550 MI. DIST: 09-7 SR: 4027
LEFT MUN: JENNER T RIGHT MUN: JENNER T

		0040/0402	LEN=0042 INSTALLED UNKN
	007649 FT	007649 FT	2 0 55092 0 00 0049+92
		0040/0000	LENGTH(AH 2454 BK 3507)
			SEVERSTAL COAL CO
		0030/3330	(PRDR)
			018 "DIA CIRC CONCR
		0030/3309	LEN=0056 INSTALLED UNKN
			018 "DIA CIRC CONCR
		0030/2847	LEN=0099 INSTALLED UNKN
			015 "DIA CIRC CONCR
		0030/1770	LEN=0042 INSTALLED UNKN
			024 "DIA CIRC CONCR
		0030/1443	LEN=0036 INSTALLED UNKN
			018 "DIA CIRC CONCR
		0030/1015	LEN=0050 INSTALLED UNKN
	004142 FT	004142 FT	2 0 55092 0 00 0014+85
			BARNICK RD
			(T740)
		0030/0000	LENGTH(AH 3507 BK 1526)
			015 "DIA CIRC CONCR
		0020/1509	LEN=0064 INSTALLED UNKN
			015 "DIA CIRC CONCR
		0020/1260	LEN=0032 INSTALLED UNKN
			015 "DIA CIRC CONCR
		0020/0444	LEN=0040 INSTALLED UNKN
2 0 55092 0 00 0000+00	002616 FT	002616 FT	
SLIDING ROCK RD			
(T737)	0020/0000	0020/0000	LENGTH(AH 1526 BK 2616)
			048"H 00"W MULT CONCR
		0010/2413	LEN=0040 INSTALLED UNKN
			048 "DIA CIRC CONCR
		0010/1953	LEN=0032 INSTALLED UNKN
WILLISON RD			
(T456)	0010/1687		
			018 "DIA CIRC CONCR
		0010/0770	LEN=0032 INSTALLED UNKN
	000000 FT	000000 FT	2 0 55092 1 00 0000+00
			NC KLINES MILL RD
			LINCOLN HW
			(SR0030 SEG 0050/1770)
			MFC BEGIN = E
		0010/0000	LENGTH(AH 2616 BK 0000)

DIR: B TOTAL LEN: .880 MI. DIST: 09-7 SR: 4026
LEFT MUN: SOMERSET T RIGHT MUN: SOMERSET T

004644 FT

002380 FT

WOOD DUCK RD
(T876) 0010/1387

RIDGE RD
(T562) 0010/0745

000000 FT

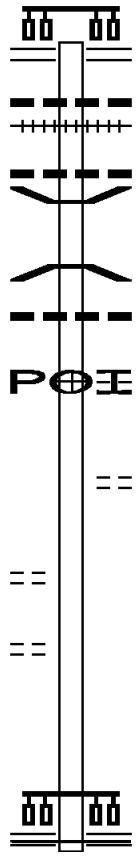

004644 FT STOYSTOWN RD
(SR0281 SEG 0510/0000)
0020/2264
018 "DIA CIR PLASTIC
0020/2020 LEN=0024 INSTALLED 2017
0020/1456 (AAR 145189N)#TRKS 01
012 "DIA CIRC METAL
0020/0956 LEN=0040 INSTALLED UNKN
0020/0910 BMSEN 55/4026/0020/0856
2 0 55164 0 00 0032+52
EAST BRANCH COXES CREEK
0020/0856 BMSBG 55/4026/0020/0856
060 "DIA CIRC CONCR
0020/0604 LEN=0042 INSTALLED UNKN
(APRA) BERTI RD
BERTI RD
0020/0118 (PRDR)
002380 FT 2 0 55164 0 00 0024+05
FORWARD BL
(T618)
== 0020/0000 LENGTH(AH 2264 BK 2380)

000000 FT 2 0 55164 0 00 0000+00
NC LAKE RD
NORTH CENTER AV
(SR0601 SEG 0040/1599)

MFC BEGIN = E
0010/0000 LENGTH(AH 2380 BK 0000)

DIR: B TOTAL LEN: 4.891 MI. DIST: 09-7 SR: 4025
LEFT MUN: BOSWELL B RIGHT MUN: BOSWELL B

AL
(BORO)

025823 FT

0110/1535

024225 FT

021936 FT

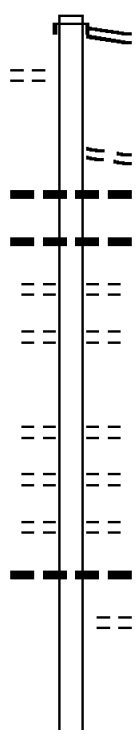

025823 FT
INTER-AHD ATKINSON WY
(SR0601 SEG 0300/0000)
SR 0601 SH
0110/1598 (SR0601 SEG 0300/0000)

NC ATKINSON WY
ATKINSON WY
0110/1382 (BORO)
015 "DIA CIRC METAL
0110/1230 LEN=0040 INSTALLED UNKN
012 "DIA CIR UNKNOWN
0110/0939 LEN=0040 INSTALLED UNKN
MORRIS AV
0110/0921 (BORO)
HOWER AV
0110/0461 (BORO)
024225 FT 2 0 55089 0 01 0083+71
MERCHANTS AV
(BORO)
0110/0000 LENGTH(AH 1598 BK 2289)
GARRETT AV
0100/1842 (BORO)
GIBBON AV
0100/1366 (BORO)
018 "DIA CIRC OTHER
0100/1114 LEN=0175 INSTALLED 1988
BOSWOODS RD
0100/0904 (PRDR)

021936 FT 2 0 55089 0 01 0060+72
GREEN RIDGE RD

DIR: B TOTAL LEN: 4.891 MI. DIST: 09-7 SR: 4025
LEFT MUN: BOSWELL B RIGHT MUN: BOSWELL B

		(SR4010 SEG 0010/0000)
	S 0100/0000	LENGTH(AH 2289 BK 3106)
		BOSWELL
	0090/2526	JENNER T
		018 "DIA CIR PLASTIC
	0090/2483	LEN=0037 INSTALLED UNKN
		018 "DIA CIR PLASTIC
	0090/2061	LEN=0030 INSTALLED UNKN
		018 "DIA CIR PLASTIC
	0090/1562	LEN=0035 INSTALLED UNKN
		018 "DIA CIR PLASTIC
	0090/0950	LEN=0030 INSTALLED UNKN
018830 FT	018830 FT	2 0 55089 0 01 0029+67
	S 0090/0000	LENGTH(AH 3106 BK 1981)
		018 "DIA CIR PLASTIC
	0080/1725	LEN=0030 INSTALLED UNKN
		015 "DIA CIRC CONCR
	0080/0938	LEN=0070 INSTALLED UNKN
016849 FT	016849 FT	2 0 55089 0 01 0010+15
	S 0080/0000	LENGTH(AH 1981 BK 0981)
		036 "DIA CIRC CONCR
	0070/0467	LEN=0120 INSTALLED UNKN
		ALWINE RD
	0070/0150	(T566)
015868 FT	015868 FT	2 0 55089 0 00 0000+00
		NC MAIN ST
		LINCOLN HW
		(SR0030 SEG 0140/0000)
		MFC BEGIN = D
	S 0070/0000	LENGTH(AH 0981 BK 2832)
		018 "DIA CIRC METAL
	0060/2627	LEN=0075 INSTALLED UNKN
TRADING POST RD (T546) 0060/2590		
		048 "DIA CIRC METAL
	0060/2111	LEN=0060 INSTALLED UNKN
		018 "DIA CIRC METAL
	0060/1679	LEN=0028 INSTALLED UNKN
		015 "DIA CIRC METAL
	0060/1443	LEN=0028 INSTALLED UNKN
		018 "DIA CIRC METAL
	0060/1042	LEN=0054 INSTALLED UNKN
		ESPOSITA RD
	0060/0966	(T303)

DIR: B TOTAL LEN: 4.891 MI. DIST: 09-7 SR: 4025
LEFT MUN: JENNER T RIGHT MUN: JENNER T

		024 "DIA CIRC CONCR
	0060/0427	LEN=0058 INSTALLED UNKN
	0060/0020	BMSEN 55/4025/0060/0000
013036 FT	013036 FT	2 0 55081 0 01 0283+13
		TWO MILE RUN
		BMSBG 55/4025/0060/0000
		JENNER
		QUEMAHONING T
	S 0060/0000	LENGTH(AH 2832 BK 2207)
		015 "DIA CIRC CONCR
	0050/1728	LEN=0032 INSTALLED UNKN
		015 "DIA CIRC CONCR
	0050/1159	LEN=0024 INSTALLED UNKN
		015 "DIA CIRC CONCR
	0050/0867	LEN=0030 INSTALLED UNKN
		015 "DIA CIRC CONCR
	0050/0555	LEN=0030 INSTALLED UNKN
		015 "DIA CIRC CONCR
	0050/0146	LEN=0030 INSTALLED UNKN
	0050/0020	BMSEN 55/4025/0050/0000
010829 FT	010829 FT	2 0 55081 0 01 0260+08
		TWO MILE RUN
		BMSBG 55/4025/0050/0000
		QUEMAHONING
		JENNER T
	S 0050/0000	LENGTH(AH 2207 BK 3384)
		015 "DIA CIRC CONCR
	0040/2288	LEN=0026 INSTALLED UNKN
		015 "DIA CIRC CONCR
	0040/2163	LEN=0028 INSTALLED UNKN
		018 "DIA CIRC CONCR
	0040/1391	LEN=0042 INSTALLED UNKN
		012 "DIA CIRC CONCR
	0040/1162	LEN=0100 INSTALLED UNKN
		018 "DIA CIRC CONCR
	0040/0488	LEN=0028 INSTALLED UNKN
007445 FT	007445 FT	2 0 55081 0 01 0226+13
		032"H 80"W CONC STRUCT
		LEN=0019 INSTALLED UNKN
		JENNER
		QUEMAHONING T
	S 0040/0000	LENGTH(AH 3384 BK 2247)
		015 "DIA CIRC CONCR
	0030/1330	LEN=0030 INSTALLED UNKN

DIR: B TOTAL LEN: 4.891 MI. DIST: 09-7 SR: 4025
LEFT MUN: QUEMAHONING T RIGHT MUN: QUEMAHONING T

			015 "DIA CIRC CONCR
		0030/0685	LEN=0030 INSTALLED UNKN
			018 "DIA CIRC CONCR
		0030/0222	LEN=0036 INSTALLED UNKN
			MILLER RD
			(T685)
			TWO MILE RUN RD
		0030/0190	(T701)
		0030/0013	BMSEN 55/4025/0030/0000
	005198 FT	005198 FT	2 0 55081 0 00 0195+15
			VILLAGE: RALPHTON
			TWO MILE RUN
			BMSBG 55/4025/0030/0000
			QUEMAHONING
			JENNER T
		S 0030/0000	LENGTH(AH 2247 BK 3429)
			015 "DIA CIRC CONCR
		0020/2138	LEN=0030 INSTALLED UNKN
			015 "DIA CIRC CONCR
		0020/1801	LEN=0030 INSTALLED UNKN
			018 "DIA CIRC METAL
		0020/0836	LEN=0029 INSTALLED UNKN
			036 "DIA CIRC CONCR
		0020/0672	LEN=0054 INSTALLED UNKN
	001769 FT	001769 FT	2 0 55081 0 00 0160+38
			015 "DIA CIRC CONCR
			LEN=0015 INSTALLED 1988
		S 0020/0000	LENGTH(AH 3429 BK 1769)
			015 "DIA CIRC CONCR
		0010/1700	LEN=0015 INSTALLED UNKN
			KALTENBAUGH RD
		0010/1218	(T565)
			024 "DIA CIRC CONCR
		0010/0991	LEN=0046 INSTALLED UNKN
TRADING POST RD			
(T546)	0010/0288		
	000000 FT	000000 FT	2 0 55081 0 00 0143+33
			NC RALPHTON RD
		INTER-BK	PENN AV
			(SR0601 SEG 0230/0000)
PENN AV			MFC BEGIN = E
(SR0601 SEG 0230/0000)	0010/0000	S 0010/0000	LENGTH(AH 1769 BK 0000)

DIR: B TOTAL LEN: .000 MI. DIST: 09-7 SR: 4024
LEFT MUN: BOSWELL B RIGHT MUN: BOSWELL B

DIR: B TOTAL LEN: 4.208 MI. DIST: 09-7 SR: 4023
LEFT MUN: BOSWELL B RIGHT MUN: BOSWELL B

022217 FT

CESSNA HILL RD
(T735)
BOSWELL
JENNER T

0090/2013

0090/2010

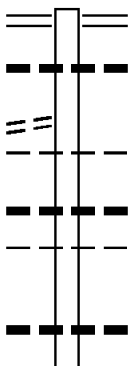

022217 FT SR 0601 SH
0090/2298 (SR0601 SEG 0310/0000)
015 "DIA CIRC CONCR
0090/2278 LEN=0054 INSTALLED UNKN

015 "DIA CIRC CONCR
0090/1591 LEN=0040 INSTALLED UNKN
BOSWELL
0090/1497 JENNER T

018 "DIA CIRC CONCR
0090/0680 LEN=0036 INSTALLED UNKN
015 "DIA CIRC METAL

DIR: B TOTAL LEN: 4.208 MI. DIST: 09-7 SR: 4023
LEFT MUN: JENNER T RIGHT MUN: JENNER T

			0090/0442 LEN=0026 INSTALLED UNKN 018 "DIA CIRC METAL
			0090/0235 LEN=0042 INSTALLED UNKN 019919 FT
2 0 55082 0 01 0204+90 019919 FT ROSE RD (T542)	0090/0000	==	S 0090/0000 LENGTH(AH 2298 BK 2572) 048 "DIA CIRC CONCR
			0080/2477 LEN=0040 INSTALLED UNKN 015 "DIA CIR PLASTIC
			0080/1703 LEN=0027 INSTALLED UNKN 015 "DIA CIRC CONCR
			0080/1623 LEN=0086 INSTALLED UNKN 024 "DIA CIR PLASTIC
			0080/1490 LEN=0035 INSTALLED UNKN JENNER
			0080/1345 JENNERSTOWN B 018 "DIA CIR PLASTIC
			0080/0925 LEN=0030 INSTALLED UNKN 018 "DIA CIR PLASTIC
			0080/0540 LEN=0043 INSTALLED UNKN 024 "DIA CIRC CONCR
			0080/0359 LEN=0099 INSTALLED UNKN
MOUNTAIN RD (TWP)	0080/0110	==	
	017347 FT		0080/0038 BMSEN 55/4023/0080/0000 017347 FT 2 0 55082 0 01 0179+27 BEAVER DAM CREEK BMSBG 55/4023/0080/0000
			S 0080/0000 LENGTH(AH 2572 BK 2948)
LAKE SHORE DR (PRDR)	0070/2383	==	
			JENNERSTOWN
			0070/2165 JENNER T 015 "DIA CIRC CONCR
			0070/1731 LEN=0040 INSTALLED UNKN
			015 "DIA CIRC CONCR
			0070/0329 LEN=0056 INSTALLED UNKN 015 "DIA CIR PLASTIC
			0070/0114 LEN=0032 INSTALLED UNKN 018 "DIA CIRC CONCR
			0070/0104 LEN=0058 INSTALLED UNKN
	014399 FT		014399 FT 2 0 55082 0 01 0149+68 VILLAGE: JENNER CROSSRD 018 "DIA CIRC METAL LEN=0099 INSTALLED UNKN
			NC BLACKS HILL RD

DIR: B TOTAL LEN: 4.208 MI. DIST: 09-7 SR: 4023
LEFT MUN: JENNER T RIGHT MUN: JENNER T

				LINCOLN HW
				(SR0030 SEG 0100/1097)
				MFC BEGIN = E
			S 0070/0000	LENGTH(AH 2948 BK 3395)
				018 "DIA CIRC METAL
			0060/3362	LEN=0033 INSTALLED UNKN
				018 "DIA CIRC CONCR
			0060/3003	LEN=0160 INSTALLED UNKN
				018 "DIA CIRC METAL
			0060/2870	LEN=0050 INSTALLED UNKN
				042 "DIA CIRC METAL
			0060/2755	LEN=0107 INSTALLED UNKN
				018 "DIA CIRC METAL
			0060/1501	LEN=0100 INSTALLED UNKN
				024 "DIA CIRC METAL
			0060/1041	LEN=0107 INSTALLED UNKN
				018 "DIA CIRC METAL
			0060/0297	LEN=0087 INSTALLED UNKN
FETTEROLF RD (T708)	0060/0211		0060/0154	BMSEN 55/4023/0060/0000
	011004 FT		011004 FT	2 0 55082 0 00 0110+42
				QUEMAHONING CREEK
				BMSBG 55/4023/0060/0000
			S 0060/0000	LENGTH(AH 3395 BK 2399)
				018 "DIA CIRC CONCR
			0050/2374	LEN=0043 INSTALLED 2009
				OGLINE RD
			0050/2289	(T699)
				024 "DIA CIRC METAL
			0050/1445	LEN=0075 INSTALLED UNKN
				018 "DIA CIRC METAL
			0050/1060	LEN=0070 INSTALLED UNKN
				024 "DIA CIRC METAL
			0050/0467	LEN=0122 INSTALLED UNKN
				018 "DIA CIRC METAL
			0050/0210	LEN=0084 INSTALLED UNKN
	008605 FT		008605 FT	2 0 55082 0 00 0086+17
MINE RD (T892)	0050/0000	POI		(APRA) COMMONWEALTH CON
			S 0050/0000	LENGTH(AH 2399 BK 2241)
				018 "DIA CIRC METAL
			0040/2005	LEN=0058 INSTALLED UNKN
				030 "DIA CIRC METAL
			0040/1715	LEN=0122 INSTALLED UNKN

DIR: B TOTAL LEN: 4.208 MI. DIST: 09-7 SR: 4023
LEFT MUN: JENNER T RIGHT MUN: JENNER T

MINE RD (TWP)	0040/0111		
	006364 FT	006364 FT	2 0 55082 0 00 0063+45
			HOFFMAN CHURCH RD
			(T697)
		0040/0000	LENGTH(AH 2241 BK 0985)
		0030/0695	BMSEN 55/4023/0030/0626
			2 0 55082 0 00 0059+90
			QUEMAHONING CREEK
		0030/0626	BMSBG 55/4023/0030/0626
2 0 55082 0 00 0054+05	005379 FT	005379 FT	
COAL JUNCTION RD (T890)	0030/0000	0030/0000	LENGTH(AH 0985 BK 2449)
SUNRISE LN (PRDR)			WATSON AV
	0020/1582	0020/1582	(SR4015 SEG 0130/1784)
			018 "DIA CIRC METAL
		0020/1541	LEN=0175 INSTALLED 1980
			024 "DIA CIRC METAL
		0020/0033	LEN=0050 INSTALLED UNKN
	002930 FT	002930 FT	2 0 55082 0 00 0029+48
			VILLAGE: COAL JUNCTION
			FRITZ RD
			(T484)
		0020/0000	LENGTH(AH 2449 BK 2930)
			018 "DIA CIRC METAL
		0010/2488	LEN=0082 INSTALLED UNKN
			030 "DIA CIRC METAL
		0010/1726	LEN=0082 INSTALLED UNKN
			030 "DIA CIRC METAL
		0010/0563	LEN=0086 INSTALLED UNKN
			024 "DIA CIRC METAL
		0010/0125	LEN=0125 INSTALLED UNKN
	000000 FT	000000 FT	2 0 55082 0 00 0000+00
			NC MILLION DOLLAR HW
			SOMERSET PK
			(SR0985 SEG 0080/2674)
			MFC BEGIN = D
		0010/0000	LENGTH(AH 2930 BK 0000)

DIR: B TOTAL LEN: 4.626 MI. DIST: 09-7 SR: 4022
LEFT MUN: PAINT B RIGHT MUN: PAINT B

```
MAIN ST                    024424 FT
(SR0601 SEG 0590/0887)      0100/1366

                           023058 FT
```

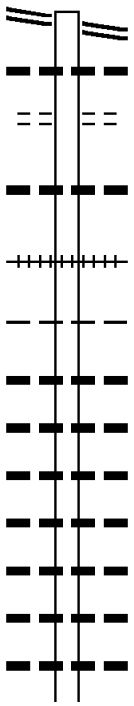

```
024424 FT  MAIN ST
0100/1366  (SR0601 SEG 0590/0887)
           015 "DIA CIRC CONCR
0100/0864  LEN=0036 INSTALLED 2000
           PAINT ST
0100/0823  (BORO)

           030 "DIA CIRC CONCR
0100/0188  LEN=0036 INSTALLED 2000
023058 FT  2 0 55127 0 01 0157+76
           (AAR 529144V)#TRKS 01
0100/0000  LENGTH(AH 1366 BK 3366)
      NC MAIN ST
           PAINT
0090/3159  PAINT T
           018 "DIA CIRC CONCR
0090/2881  LEN=0030 INSTALLED 2000
           018 "DIA CIRC CONCR
0090/2763  LEN=0030 INSTALLED 2000
           018 "DIA CIR PLASTIC
0090/2733  LEN=0047 INSTALLED 2000
           018 "DIA CIR PLASTIC
0090/2522  LEN=0036 INSTALLED 2000
           018 "DIA CIRC CONCR
0090/2272  LEN=0036 INSTALLED 2000
           015 "DIA CIR PLASTIC
0090/1739  LEN=0036 INSTALLED 2000
           018 "DIA CIR PLASTIC
0090/1413  LEN=0036 INSTALLED 2000
           024 "DIA CIRC CONCR
```

DIR: B TOTAL LEN: 4.626 MI. DIST: 09-7 SR: 4022
LEFT MUN: PAINT T RIGHT MUN: PAINT T

```
                                          0090/0950 LEN=0033 INSTALLED 2000
                                                    015 "DIA CIRC CONCR
                                          0090/0810 LEN=0036 INSTALLED 2000
                                                    018 "DIA CIR PLASTIC
                                          0090/0568 LEN=0032 INSTALLED 2000
                                                    015 "DIA CIRC CONCR
                                          0090/0418 LEN=0034 INSTALLED 2000
                                                    018 "DIA CIR PLASTIC
                                          0090/0023 LEN=0050 INSTALLED 2004
019692 FT                                 019692 FT 2 0 55127 0 01 0122+91
                                        S 0090/0000 LENGTH(AH 3366 BK 2381)
                                                    024 "DIA CIR PLASTIC
                                          0080/2303 LEN=0036 INSTALLED UNKN
                                                    018 "DIA CIR PLASTIC
                                          0080/2147 LEN=0040 INSTALLED 2005
                                                    015 "DIA CIRC CONCR
                                          0080/1595 LEN=0036 INSTALLED 2000
                                                    EVA LN
                                          0080/1338 (PRDR)
                                                    015 "DIA CIR PLASTIC
                                          0080/0920 LEN=0034 INSTALLED 2000
                                                    015 "DIA CIRC CONCR
                                          0080/0648 LEN=0032 INSTALLED 2000
                                                    048 "DIA CIR PLASTIC
                                          0080/0498 LEN=0042 INSTALLED 2000
                                                    015 "DIA CIR PLASTIC
                                          0080/0082 LEN=0048 INSTALLED 2000
017311 FT                                 017311 FT 2 0 55127 0 01 0100+00
                                        S 0080/0000 LENGTH(AH 2381 BK 3155)
                                                    015 "DIA CIR PLASTIC
                                          0070/2836 LEN=0027 INSTALLED 2000
                                                    015 "DIA CIR PLASTIC
                                          0070/2505 LEN=0027 INSTALLED 2000
                                                    015 "DIA CIRC CONCR
                                          0070/2420 LEN=0026 INSTALLED 2000
                                                    018 "DIA CIR PLASTIC
                                          0070/2157 LEN=0040 INSTALLED 2006
                                                    018 "DIA CIRC METAL
                                          0070/1683 LEN=0040 INSTALLED 2006
                                                    018 "DIA CIR PLASTIC
                                          0070/1512 LEN=0040 INSTALLED 2006
                                                    015 "DIA CIR PLASTIC
                                          0070/0983 LEN=0034 INSTALLED 2000
                                                    015 "DIA CIR PLASTIC
                                          0070/0680 LEN=0031 INSTALLED 2000
                                                    018 "DIA CIR PLASTIC
                                          0070/0389 LEN=0047 INSTALLED 2000
014156 FT                                 014156 FT 2 0 55127 0 01 0068+06
                                                    (AAR 145245T)#TRKS 01
                                        S 0070/0000 LENGTH(AH 3155 BK 1870)
```

DIR: B TOTAL LEN: 4.626 MI. DIST: 09-7 SR: 4022
LEFT MUN: PAINT T RIGHT MUN: PAINT T

		018 "DIA CIRC CONCR
	0060/1720	LEN=0030 INSTALLED UNKN
	0060/1474	BMSEN 55/4022/0060/1275
		NC COTTAGE LN
		PAINT
	0060/1453	CONEMAUGH T
		2 0 55127 0 00 0049+56
		STONYCREEK RIVER
	0060/1275	BMSBG 55/4022/0060/1275
		018 "DIA CIR PLASTIC
	0060/1152	LEN=0040 INSTALLED 2006
		015 "DIA CIRC METAL
	0060/0897	LEN=0038 INSTALLED UNKN
		015 "DIA CIRC METAL
	0060/0297	LEN=0146 INSTALLED 2000
		015 "DIA CIRC METAL
	0060/0035	LEN=0042 INSTALLED 2000
012286 FT	012286 FT	2 0 55127 0 00 0049+56
	S 0060/0000	LENGTH(AH 1870 BK 2884)
		015 "DIA CIRC METAL
	0050/2663	LEN=0042 INSTALLED 2000
		015 "DIA CIRC METAL
	0050/2400	LEN=0044 INSTALLED 2000
		015 "DIA CIRC METAL
	0050/2092	LEN=0044 INSTALLED 2000
		015 "DIA CIRC METAL
	0050/1859	LEN=0051 INSTALLED 2000
		015 "DIA CIRC METAL
	0050/1566	LEN=0045 INSTALLED 2000
		018 "DIA CIR PLASTIC
	0050/0919	LEN=0040 INSTALLED 2006
	0050/0288	BMSEN 55/4022/0050/0000
009402 FT	009402 FT	2 0 55127 0 00 0020+85
		SR 0219
		BMSBG 55/4022/0050/0000
	S 0050/0000	LENGTH(AH 2884 BK 2101)
		TR STONY CK
		STRUCTURE LENGTH 13 FT
	0040/1920	BMSID 55/4022/0040/1920
		BOTTOM RD
	0040/1352	(T762)
		018 "DIA CIRC CONCR
	0040/1273	LEN=0050 INSTALLED 2000
		018 "DIA CIRC CONCR
	0040/0912	LEN=0043 INSTALLED 2000
		018 "DIA CIRC CONCR
	0040/0694	LEN=0050 INSTALLED 2000

DIR: B TOTAL LEN: 4.626 MI. DIST: 09-7 SR: 4022
LEFT MUN: CONEMAUGH T RIGHT MUN: CONEMAUGH T

			018 "DIA CIRC CONCR
		0040/0448	LEN=0043 INSTALLED 2000
	007301 FT	007301 FT	2 0 55127 0 00 0000+00
			WALNUT HILL RD
			(T781)
		S 0040/0000	LENGTH(AH 2101 BK 2268)
			015 "DIA CIRC METAL
		0030/1805	LEN=0055 INSTALLED 2000
			024 "DIA CIRC CONCR
		0030/0806	LEN=0047 INSTALLED 2000
	005033 FT	005033 FT	2 0 55104 0 00 0050+00
DICKEY HILL RD			VILLAGE: CARPENTER PARK
(T787)	0030/0000	S 0030/0000	LENGTH(AH 2268 BK 2614)
			015 "DIA CIRC CONCR
		0020/2350	LEN=0043 INSTALLED 1988
			015 "DIA CIRC CONCR
		0020/1940	LEN=0069 INSTALLED 1988
			018 "DIA CIRC CONCR
		0020/1352	LEN=0042 INSTALLED 2000
			CAMBRIDGE DR
		0020/1008	(T878)
NORLIN DR			
(T900)	0020/0672		
			015 "DIA CIRC CONCR
		0020/0442	LEN=0046 INSTALLED 2000
	002419 FT	002419 FT	2 0 55104 0 00 0024+10
			CAMBRIDGE DR
			(T878)
		S 0020/0000	LENGTH(AH 2614 BK 2419)
			024 "DIA CIRC CONCR
		0010/2218	LEN=0037 INSTALLED 2000
			024 "DIA CIRC CONCR
		0010/1703	LEN=0035 INSTALLED 2000
			WESTMINSTER DR
		0010/1615	(T875)
			BEVERLY WY
		0010/1045	(T416)
			024 "DIA CIRC CONCR
		0010/0616	LEN=0045 INSTALLED 2000
			024 "DIA CIRC CONCR
		0010/0027	LEN=0067 INSTALLED 2000
	000000 FT	000000 FT	2 0 55104 0 00 0000+00
			NC CARPENTER PARK RD
			SR 0403 SH
			(SR0403 SEG 0330/2273)
TIRE HILL RD			MFC BEGIN = D
(T684)	0010/0000	S 0010/0000	LENGTH(AH 2419 BK 0000)

DIR: B TOTAL LEN: 5.488 MI. DIST: 09-7 SR: 4021
LEFT MUN: HOOVERSVILLE B RIGHT MUN: HOOVERSVILLE B

028974 FT

KAUFMAN DR
(BORO) 0130/0890
KAUFMAN DR
(BORO) 0130/0665

2 0 55083 0 01 0278+45 027659 FT
MAIN ST
(BORO)
RAILROAD ST
(BORO) 0130/0000
AL
(BORO) 0121/0374
2 0 55083 0 01 0273+45 027149 FT
WATER ST
(BORO)
NC MAIN ST
MFC BEGIN = D
LENGTH(AH 0510 BK 2551) 0121/0000

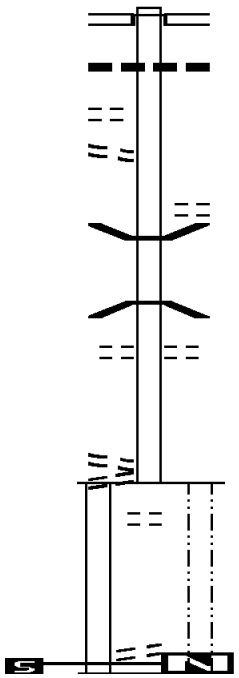

028464 FT
INTER-AHD CHARLES ST
(SR1027 SEG 0010/0000)
BARN ST
0130/1315 (SR0403 SEG 0110/0000)
018 "DIA CIRC CONCR
0130/1080 LEN=0070 INSTALLED UNKN

NC CHARLES ST
CLARK ST
0130/0605 (BORO)
0130/0534 BMSEN 55/4021/0130/0375
2 0 55083 0 01 0282+22
STONYCREEK RIVER
0130/0375 BMSBG 55/4021/0130/0375
WATER ST
0130/0326 (BORO)
027149 FT

NC RAILROAD ST
S 0130/0000 LTH AH 001315 BK 000510

027149 FT
7120/0000 LTH AH 000510 BK 002551

DIR: B TOTAL LEN: 5.488 MI. DIST: 09-7 SR: 4021
LEFT MUN: HOOVERSVILLE B RIGHT MUN: HOOVERSVILLE B

```
                                        * REF-AHD   WATER ST
                                          0110/2551 (BORO)
                                                    018 "DIA CIRC CONCR
                                          0110/2516 LEN=0021 INSTALLED UNKN

                                                    015 "DIA CIR PLASTIC
                                          0110/1079 LEN=0038 INSTALLED UNKN
                                                    008 "DIA CIRC OTHER
                                          0110/0900 LEN=0035 INSTALLED UNKN
                                                    018 "DIA CIR PLASTIC
                                          0110/0710 LEN=0020 INSTALLED 2004
                                                    012 "DIA CIRC CONCR
                                          0110/0147 LEN=0045 INSTALLED UNKN
024598 FT                                 024598 FT 2 0 55083 0 01 0247+98
                                            NC WATER ST
                                        5 0110/0000 LENGTH(AH 2551 BK 2749)
                                                    HOOVERSVILLE
                                          0100/2648 QUEMAHONING T
                                                    024 "DIA CIRC CONCR
                                          0100/2540 LEN=0025 INSTALLED UNKN
                                                    018 "DIA CIR PLASTIC
                                          0100/2048 LEN=0020 INSTALLED 2004
                                          0100/1653 (AAR 145231K)#TRKS 01
                                                    015 "DIA CIRC CONCR
                                          0100/1536 LEN=0025 INSTALLED UNKN
                                                    015 "DIA CIRC CONCR
                                          0100/1429 LEN=0025 INSTALLED UNKN
                                                    018 "DIA CIRC CONCR
                                          0100/1037 LEN=0033 INSTALLED UNKN

                                                    018 "DIA CIR PLASTIC
                                          0100/0415 LEN=0030 INSTALLED UNKN
                                                    018 "DIA CIRC CONCR
                                          0100/0209 LEN=0020 INSTALLED UNKN
                                                    018 "DIA CIRC CONCR
                                          0100/0060 LEN=0024 INSTALLED UNKN
021849 FT                                 021849 FT 2 0 55083 0 01 0220+57
                                                    PONDEROSA RD
                                                    (T670)
                                        5 0100/0000 LENGTH(AH 2749 BK 2581)

                                                    018 "DIA CIRC CONCR
                                          0090/1982 LEN=0024 INSTALLED UNKN

                                                    018 "DIA CIRC CONCR
                                          0090/0517 LEN=0024 INSTALLED UNKN
```

DIR: B TOTAL LEN: 5.488 MI. DIST: 09-7 SR: 4021
LEFT MUN: QUEMAHONING T RIGHT MUN: QUEMAHONING T

		018 "DIA CIR PLASTIC
	0090/0272	LEN=0040 INSTALLED UNKN
		060 "DIA CIRC CONCR
	0090/0252	LEN=0030 INSTALLED 2000
019268 FT	019268 FT	2 0 55083 0 01 0194+65
		BASSETT RD
		(T668)
	S 0090/0000	LENGTH(AH 2581 BK 2468)
		LC FOR BASSETT RD
	0080/2333	(TWP)
		048"H 00"W MULT PLSTIC
	0080/2162	LEN=0040 INSTALLED UNKN
		048 "DIA CIRC CONCR
	0080/1475	LEN=0036 INSTALLED UNKN
		012 "DIA CIRC CONCR
	0080/1114	LEN=0044 INSTALLED UNKN
		036 "DIA CIRC CONCR
	0080/0270	LEN=0040 INSTALLED UNKN
016800 FT	016800 FT	2 0 55083 0 01 0169+94
	S 0080/0000	LENGTH(AH 2468 BK 2339)
		018 "DIA CIRC CONCR
	0070/1517	LEN=0032 INSTALLED UNKN
		024 "DIA CIRC CONCR
	0070/0970	LEN=0036 INSTALLED UNKN
014461 FT	014461 FT	2 0 55083 0 01 0146+55
		NC HOOVERSVILLE RD
		QUEMAHONING ST
		(SR4019 SEG 0160/0000)
	S 0070/0000	LENGTH(AH 2339 BK 1124)
		018 "DIA CIRC CONCR
	0060/0206	LEN=0037 INSTALLED UNKN
013337 FT	013337 FT	2 0 55083 0 00 0133+83
	S 0060/0000	LENGTH(AH 1124 BK 2765)
		018 "DIA CIRC CONCR
	0050/2515	LEN=0036 INSTALLED UNKN
		018 "DIA CIRC CONCR
	0050/2249	LEN=0050 INSTALLED UNKN
		018 "DIA CIRC CONCR
	0050/1922	LEN=0040 INSTALLED UNKN
		015 "DIA CIRC CONCR
	0050/1835	LEN=0046 INSTALLED UNKN
		015 "DIA CIRC CONCR
	0050/1493	LEN=0046 INSTALLED UNKN

DIR: B TOTAL LEN: 5.488 MI. DIST: 09-7 SR: 4021
LEFT MUN: QUEMAHONING T RIGHT MUN: QUEMAHONING T

			018 "DIA CIRC CONCR
		0050/1373	LEN=0034 INSTALLED UNKN
			018 "DIA CIRC CONCR
		0050/1000	LEN=0038 INSTALLED UNKN
			024 "DIA CIRC CONCR
		0050/0675	LEN=0036 INSTALLED UNKN
			018 "DIA CIRC CONCR
		0050/0410	LEN=0033 INSTALLED UNKN
			018 "DIA CIRC CONCR
		0050/0270	LEN=0035 INSTALLED UNKN
2 0 55083 0 00 0105+82 010572 FT		010572 FT	SKUNK HOLLOW RD
BIRDMAN RD			(T615)
(T613) 0050/0000		S 0050/0000	LENGTH(AH 2765 BK 1085)
			015 "DIA CIRC CONCR
		0040/0528	LEN=0030 INSTALLED UNKN
			015 "DIA CIRC CONCR
		0040/0247	LEN=0032 INSTALLED UNKN
		0040/0066	BMSEN 55/4021/0040/0033
			2 0 55083 0 00 0095+37
			HIGGINS RUN
		0040/0033	BMSBG 55/4021/0040/0033
2 0 55083 0 00 0095+00 009487 FT		009487 FT	
CENTER ST			
(SR4010 SEG 0080/2855) 0040/0000		S 0040/0000	LENGTH(AH 1085 BK 3344)
			015 "DIA CIRC CONCR
		0030/2858	LEN=0048 INSTALLED UNKN
			015 "DIA CIRC CONCR
		0030/2614	LEN=0034 INSTALLED UNKN
			015 "DIA CIRC CONCR
		0030/2509	LEN=0040 INSTALLED UNKN
			018 "DIA CIRC CONCR
		0030/2284	LEN=0034 INSTALLED UNKN
			015 "DIA CIRC CONCR
		0030/1879	LEN=0048 INSTALLED UNKN
			015 "DIA CIRC CONCR
		0030/1705	LEN=0028 INSTALLED UNKN
			018 "DIA CIRC CONCR
		0030/1076	LEN=0034 INSTALLED UNKN
			015 "DIA CIRC CONCR
		0030/0946	LEN=0042 INSTALLED UNKN
			030 "DIA CIRC CONCR
		0030/0278	LEN=0038 INSTALLED UNKN
006143 FT		006143 FT	2 0 55083 0 00 0061+45
			ZIPFEL RD
			(T707)
		S 0030/0000	LENGTH(AH 3344 BK 3400)
			015 "DIA CIRC CONCR
		0020/2973	LEN=0038 INSTALLED UNKN

DIR: B TOTAL LEN: 5.488 MI. DIST: 09-7 SR: 4021
LEFT MUN: QUEMAHONING T RIGHT MUN: QUEMAHONING T

		015 "DIA CIRC CONCR
	0020/2688	LEN=0032 INSTALLED UNKN
		015 "DIA CIRC CONCR
	0020/2386	LEN=0027 INSTALLED UNKN
		015 "DIA CIRC CONCR
	0020/2211	LEN=0052 INSTALLED UNKN
		030 "DIA CIRC CONCR
	0020/1521	LEN=0042 INSTALLED UNKN
		015 "DIA CIRC CONCR
	0020/1305	LEN=0034 INSTALLED UNKN
		018 "DIA CIRC CONCR
	0020/0600	LEN=0036 INSTALLED UNKN
		024 "DIA CIRC CONCR
	0020/0513	LEN=0034 INSTALLED UNKN
		024 "DIA CIRC CONCR
	0020/0388	LEN=0036 INSTALLED UNKN
		024 "DIA CIRC CONCR
	0020/0162	LEN=0038 INSTALLED UNKN
002743 FT	002743 FT	2 0 55083 0 00 0027+40
		018 "DIA CIRC CONCR
		LEN=0040 INSTALLED UNKN
	0020/0000	LENGTH(AH 3400 BK 2743)
		018 "DIA CIRC CONCR
	0010/2453	LEN=0032 INSTALLED UNKN
		015 "DIA CIR PLASTIC
	0010/2375	LEN=0031 INSTALLED UNKN
		018 "DIA CIRC CONCR
	0010/2162	LEN=0024 INSTALLED UNKN
		018 "DIA CIR PLASTIC
	0010/1999	LEN=0032 INSTALLED UNKN
		018 "DIA CIRC CONCR
	0010/1430	LEN=0024 INSTALLED UNKN
		012 "DIA CIRC CONCR
	0010/1220	LEN=0024 INSTALLED UNKN
		018 "DIA CIRC CONCR
	0010/0302	LEN=0020 INSTALLED 1999
		018 "DIA CIRC CONCR
	0010/0020	LEN=0058 INSTALLED UNKN
000000 FT	000000 FT	2 0 55083 0 00 0000+00
	NC SLAGLE HILL RD	
		LINCOLN HW
		(SR0030 SEG 0210/0000)
	INTER-BK	STONERIDGE HUNT CLUB
		(PRDR)
		MFC BEGIN = D
	0010/0000	LENGTH(AH 2743 BK 0000)

DIR: B TOTAL LEN: .877 MI. DIST: 09-7 SR: 4020
LEFT MUN: CONEMAUGH T RIGHT MUN: CONEMAUGH T

```
004633 FT                 004633 FT SOMERSET PK
                          0020/1453 (SR0985 SEG 0360/0000)
                                    OLD STATE HW
                          0020/1198 (T585)
                                    018 "DIA CIRC METAL
                          0020/1090 LEN=0041 INSTALLED 1988
                                    015 "DIA CIRC CONCR
                          0020/0990 LEN=0046 INSTALLED 1988
                                    015 "DIA CIRC METAL
                          0020/0856 LEN=0038 INSTALLED 1988
                                    015 "DIA CIRC CONCR
                          0020/0549 LEN=0075 INSTALLED 1988
                                    DALTON RUN RD
                          0020/0468 (T635)
003180 FT                 003180 FT 2 0 55174 0 00 0031+81
                        S 0020/0000 LENGTH(AH 1453 BK 3180)
                                    015 "DIA CIRC METAL
                          0010/2809 LEN=0040 INSTALLED UNKN
                                    018 "DIA CIRC CONCR
                          0010/2285 LEN=0042 INSTALLED UNKN

                                    018 "DIA CIRC CONCR
                          0010/1495 LEN=0055 INSTALLED UNKN
                                    030 "DIA CIR PLASTIC
                          0010/1067 LEN=0070 INSTALLED UNKN
                                    018 "DIA CIR PLASTIC
                          0010/0795 LEN=0041 INSTALLED UNKN
                                    024 "DIA CIR PLASTIC
                          0010/0242 LEN=0040 INSTALLED UNKN
000000 FT                 000000 FT 2 0 55174 0 00 0000+00
                                    018 "DIA CIR PLASTIC
                                    LEN=0036 INSTALLED UNKN
                              NC FENDER LN
                        * REF-BK    FENDER LN
                                    (SR3003 SEG 0010/0000)
                                    MFC BEGIN = E
                                     BK-CAMBRIA        (11)
                        S 0010/0000 LENGTH(AH 3180 BK 0000)
```

DIR: B TOTAL LEN: 11.022 MI. DIST: 09-7 SR: 4019
LEFT MUN: CONEMAUGH T RIGHT MUN: CONEMAUGH T

058195 FT

QUEMAHONING DAM RD
(T743)

0240/2922

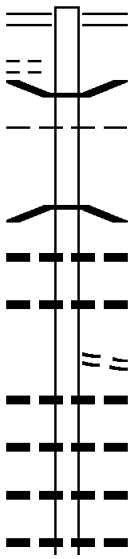

058195 FT SR 0601 SH
0240/3035 (SR0601 SEG 0430/0000)

0240/2821 BMSEN 55/4019/0240/2742
CONEMAUGH
0240/2782 QUEMAHONING T
2 0 55093 0 00 0117+29
QUEMAHONING CREEK
0240/2742 BMSBG 55/4019/0240/2742
015 "DIA CIRC CONCR
0240/2146 LEN=0036 INSTALLED UNKN
015 "DIA CIRC CONCR
0240/1768 LEN=0042 INSTALLED UNKN
JANIDLO RD
0240/1641 (T673)
048 "DIA CIR PLASTIC
0240/1496 LEN=0042 INSTALLED UNKN
018"H 00"W 0 PIPE DESC
0240/1189 LEN=0000 INSTALLED UNKN
048 "DIA CIRC CONCR
0240/0973 LEN=0042 INSTALLED UNKN
015 "DIA CIRC CONCR
0240/0724 LEN=0030 INSTALLED UNKN

DIR: B TOTAL LEN: 11.022 MI. DIST: 09-7 SR: 4019
LEFT MUN: QUEMAHONING T RIGHT MUN: QUEMAHONING T

		012 "DIA CIRC OTHER
	0240/0552	LEN=0027 INSTALLED UNKN
055160 FT	055160 FT	2 0 55093 0 00 0089+25
	S 0240/0000	LENGTH(AH 3035 BK 2544)
		012 "DIA CIRC OTHER
	0230/2413	LEN=0026 INSTALLED UNKN
		012 "DIA CIRC OTHER
	0230/2164	LEN=0027 INSTALLED UNKN
		012 "DIA CIRC METAL
	0230/1729	LEN=0032 INSTALLED UNKN
		060 "DIA CIRC CONCR
	0230/0685	LEN=0038 INSTALLED UNKN
		015 "DIA CIRC CONCR
	0230/0586	LEN=0040 INSTALLED UNKN
		012 "DIA CIRC OTHER
	0230/0482	LEN=0028 INSTALLED UNKN
052616 FT	052616 FT	2 0 55093 0 00 0064+14
	S 0230/0000	LENGTH(AH 2544 BK 2422)
		012 "DIA CIRC OTHER
	0220/2374	LEN=0028 INSTALLED UNKN
		012 "DIA CIRC OTHER
	0220/2228	LEN=0026 INSTALLED UNKN
		012 "DIA CIR UNKNOWN
	0220/1928	LEN=0026 INSTALLED UNKN
		024"H 36"W CON BOX CUL
	0220/1401	LEN=0040 INSTALLED UNKN
		012 "DIA CIRC OTHER
	0220/1084	LEN=0042 INSTALLED UNKN
		015 "DIA CIRC CONCR
	0220/0795	LEN=0030 INSTALLED UNKN
		015 "DIA CIRC CONCR
	0220/0600	LEN=0030 INSTALLED UNKN
		015 "DIA CIRC CONCR
	0220/0343	LEN=0030 INSTALLED UNKN
		015 "DIA CIRC CONCR
	0220/0182	LEN=0032 INSTALLED UNKN
		015 "DIA CIRC CONCR
	0220/0046	LEN=0030 INSTALLED UNKN
050194 FT	050194 FT	2 0 55093 0 00 0039+76
	S 0220/0000	LENGTH(AH 2422 BK 2476)
		015 "DIA CIRC METAL
	0210/2107	LEN=0045 INSTALLED UNKN
		018 "DIA CIR PLASTIC
	0210/1809	LEN=0042 INSTALLED UNKN
		015 "DIA CIR PLASTIC
	0210/1471	LEN=0040 INSTALLED UNKN
		024 "DIA CAST IRON
	0210/1134	LEN=0044 INSTALLED UNKN

DIR: B TOTAL LEN: 11.022 MI. DIST: 09-7 SR: 4019
LEFT MUN: QUEMAHONING T RIGHT MUN: QUEMAHONING T

		024"H 36"W CON BOX CUL
	0210/0636	LEN=0060 INSTALLED UNKN
047718 FT	047718 FT	2 0 55093 0 00 0015+00
		KOONTZ RD
		(T731)
	S 0210/0000	LENGTH(AH 2476 BK 1495)
		018 "DIA CIRC CONCR
	0200/1028	LEN=0060 INSTALLED 1999
		012 "DIA CIR PLASTIC
	0200/0842	LEN=0030 INSTALLED UNKN
		012 "DIA CIR PLASTIC
	0200/0363	LEN=0030 INSTALLED UNKN
046223 FT	046223 FT	2 0 55093 0 00 0000+00
	S 0200/0000	LENGTH(AH 1495 BK 3352)
		015 "DIA CIR PLASTIC
	0190/2987	LEN=0036 INSTALLED UNKN
		015 "DIA CIRC CONCR
	0190/2833	LEN=0032 INSTALLED UNKN
		018 "DIA CIRC CONCR
	0190/2680	LEN=0030 INSTALLED UNKN
		018 "DIA CIR PLASTIC
	0190/2512	LEN=0032 INSTALLED UNKN
		018 "DIA CIR PLASTIC
	0190/2380	LEN=0030 INSTALLED UNKN
		018 "DIA CIRC CONCR
	0190/2152	LEN=0030 INSTALLED UNKN
		018 "DIA CIRC METAL
	0190/1720	LEN=0030 INSTALLED UNKN
		018 "DIA CIRC METAL
	0190/1577	LEN=0031 INSTALLED UNKN
		024 "DIA CIR PLASTIC
	0190/1070	LEN=0040 INSTALLED UNKN
		015 "DIA CIR PLASTIC
	0190/0687	LEN=0031 INSTALLED UNKN
		024 "DIA CIR PLASTIC
	0190/0573	LEN=0040 INSTALLED UNKN
042871 FT	042871 FT	1 0 00849 0 00 0267+68
	S 0190/0000	LENGTH(AH 3352 BK 3341)
		015 "DIA CIR PLASTIC
	0180/2734	LEN=0030 INSTALLED UNKN
		018 "DIA CIR PLASTIC
	0180/2139	LEN=0030 INSTALLED UNKN
		015 "DIA CIRC CONCR
	0180/1782	LEN=0040 INSTALLED UNKN
		015 "DIA CIRC CONCR
	0180/1555	LEN=0040 INSTALLED UNKN
		018 "DIA CIR PLASTIC
	0180/1278	LEN=0040 INSTALLED 2005

DIR: B TOTAL LEN: 11.022 MI. DIST: 09-7 SR: 4019
LEFT MUN: QUEMAHONING T RIGHT MUN: QUEMAHONING T

		0180/1235	BLOOM RD (T723)
	039530 FT	039530 FT	1 0 00849 0 00 0234+22
		0180/0000	LENGTH(AH 3341 BK 2275)
		0170/1117	018 "DIA CIR PLASTIC LEN=0040 INSTALLED 2006
		0170/0049	018 "DIA CIR PLASTIC LEN=0040 INSTALLED 2006
1 0 00849 0 00 0211+47	037255 FT	037255 FT	
BIRDMAN RD (T613)	0170/0000	0170/0000	LENGTH(AH 2275 BK 2697)
		0160/1402	018 "DIA CIR PLASTIC LEN=0040 INSTALLED 2006
		0160/0656	018 "DIA CIR PLASTIC LEN=0040 INSTALLED 2006
1 0 00849 0 00 0185+07	034558 FT	034558 FT	HOOVERSVILLE RD (SR4021 SEG 0070/0000)
SLAGLE HILL RD (SR4021 SEG 0070/0000)	0160/0000	0160/0000	LENGTH(AH 2697 BK 2486)
		0150/2465	018 "DIA CIRC CONCR LEN=0040 INSTALLED 2006
		0150/1958	018 "DIA CIRC CONCR LEN=0040 INSTALLED 2006
		0150/1000	018 "DIA CIR PLASTIC LEN=0030 INSTALLED 2006
		0150/0246	015 "DIA CIR PLASTIC LEN=0027 INSTALLED UNKN
1 0 00849 0 00 0158+67	032072 FT	032072 FT	
HORNER RD (T709)	0150/0000	0150/0000	LENGTH(AH 2486 BK 3229)
		0140/3220	015 "DIA CIRC CONCR LEN=0020 INSTALLED 1998
		0140/3018	015 "DIA CIRC CONCR LEN=0030 INSTALLED UNKN
		0140/2458	015 "DIA CIRC CONCR LEN=0030 INSTALLED UNKN

DIR: B TOTAL LEN: 11.022 MI. DIST: 09-7 SR: 4019
LEFT MUN: QUEMAHONING T RIGHT MUN: QUEMAHONING T

		015 "DIA CIRC CONCR
	0140/1731	LEN=0030 INSTALLED UNKN
		015 "DIA CIRC CONCR
	0140/1534	LEN=0030 INSTALLED UNKN
		015 "DIA CIRC CONCR
	0140/0612	LEN=0028 INSTALLED UNKN
		018 "DIA CIRC CONCR
	0140/0265	LEN=0036 INSTALLED UNKN
028843 FT	028843 FT	1 0 00849 0 00 0128+24
	S 0140/0000	LENGTH(AH 3229 BK 1222)
		012 "DIA CIRC CONCR
	0130/0448	LEN=0046 INSTALLED UNKN
027621 FT	027621 FT	1 0 00849 0 00 0116+02
	S 0130/0000	LENGTH(AH 1222 BK 2705)
		015 "DIA CIRC CONCR
	0120/2536	LEN=0043 INSTALLED UNKN
		018 "DIA CIRC CONCR
	0120/2171	LEN=0040 INSTALLED 2006
		024 "DIA CIRC CONCR
	0120/1348	LEN=0048 INSTALLED UNKN
		018 "DIA CIRC CONCR
	0120/0557	LEN=0038 INSTALLED UNKN
024916 FT	024916 FT	1 0 00849 0 00 0088+64
		BASSETT RD
		(T668)
	S 0120/0000	LENGTH(AH 2705 BK 2922)
		018 "DIA CIRC CONCR
	0110/2280	LEN=0034 INSTALLED 1998
		024 "DIA CIRC CONCR
	0110/0442	LEN=0034 INSTALLED UNKN
021994 FT	021994 FT	1 0 00849 0 00 0054+63
		SCHOOLHOUSE RD
		(T661)
	S 0110/0000	LENGTH(AH 2922 BK 2388)
		015 "DIA CIRC CONCR
	0100/1406	LEN=0032 INSTALLED UNKN

DIR: B TOTAL LEN: 11.022 MI. DIST: 09-7 SR: 4019
LEFT MUN: QUEMAHONING T RIGHT MUN: QUEMAHONING T

			015 "DIA CIRC CONCR
		0100/1217	LEN=0038 INSTALLED UNKN
			015 "DIA CIRC CONCR
		0100/0649	LEN=0034 INSTALLED UNKN
			018 "DIA CIR PLASTIC
		0100/0322	LEN=0026 INSTALLED UNKN
	019606 FT	019606 FT	1 0 00849 0 00 0034+05
		S 0100/0000	LENGTH(AH 2388 BK 2478)
			015 "DIA CIRC CONCR
		0090/2308	LEN=0040 INSTALLED UNKN
			015 "DIA CIRC CONCR
		0090/2011	LEN=0030 INSTALLED UNKN
			018 "DIA CIRC CONCR
		0090/1747	LEN=0030 INSTALLED UNKN
			018 "DIA CIRC CONCR
		0090/1314	LEN=0048 INSTALLED UNKN
			024 "DIA CIRC CONCR
		0090/1130	LEN=0034 INSTALLED UNKN
			015 "DIA CIRC CONCR
		0090/0870	LEN=0032 INSTALLED UNKN
			018 "DIA CIR UNKNOWN
		0090/0154	LEN=0175 INSTALLED UNKN
			QUEMAHONING
		0090/0126	STOYSTOWN B
PEACH ST (BORO)	017128 FT	017128 FT	1 0 00849 0 00 0010+57
NORTH BIRCH AV (BORO)	0090/0000		NC PLANK RD
		S 0090/0000	LENGTH(AH 2478 BK 1087)
			015 "DIA CIRC CONCR
		0080/0842	LEN=0045 INSTALLED UNKN
			015 "DIA CIRC CONCR
		0080/0726	LEN=0036 INSTALLED UNKN
ASH AV (BORO)	0080/0618		
WEST FORBES ST (BORO)	0080/0275		
			SOMERSET ST
			(BORO)
			NC QUEMAHONING ST
			FORBES ST
		0080/0212	(BORO)
	016041 FT	016041 FT	1 0 00849 0 00 0000+00
			MAIN ST
			(SR4028 SEG 0030/0000)
			MFC BEGIN = D
		S 0080/0000	LENGTH(AH 1087 BK 1069)
			015 "DIA CIRC CONCR
		0070/0878	LEN=0035 INSTALLED UNKN
			PENN AV

DIR: B TOTAL LEN: 11.022 MI. DIST: 09-7 SR: 4019
LEFT MUN: STOYSTOWN B RIGHT MUN: STOYSTOWN B

```
                                        0070/0852 (BORO)
                                                  015 "DIA CIRC CONCR
                                        0070/0604 LEN=0035 INSTALLED UNKN
                                                  STOYSTOWN
                                        0070/0396 QUEMAHONING T
                                                  018 "DIA CIR PLASTIC
                                        0070/0280 LEN=0035 INSTALLED UNKN

                                        0070/0071 BMSEN 55/4019/0070/0000
014972 FT                               014972 FT 2 0 55077 0 00 0149+62
                                                  P3
                                              NC SOMERSET ST
                                                  U.S. ROUTE 30
                                                  BMSBG 55/4019/0070/0000
                                      S 0070/0000 LENGTH(AH 1069 BK 3385)

                                                  015 "DIA CIRC METAL
                                        0060/2263 LEN=0024 INSTALLED UNKN

                                                  018 "DIA CIR PLASTIC
                                        0060/0901 LEN=0030 INSTALLED 2002

                                                  015 "DIA CIRC CONCR
                                        0060/0205 LEN=0036 INSTALLED UNKN
011587 FT                               011587 FT 2 0 55077 0 00 0116+14
                                      S 0060/0000 LENGTH(AH 3385 BK 2362)
                                                  015 "DIA CIRC CONCR
                                        0050/2228 LEN=0030 INSTALLED UNKN

                                                  015 "DIA CIR PLASTIC
                                        0050/1361 LEN=0030 INSTALLED UNKN
                                                  LEASE RD
                                        0050/1328 (T644)
                                                  060 "DIA CIRC CONCR
                                        0050/0892 LEN=0032 INSTALLED UNKN

009225 FT                               009225 FT 2 0 55077 0 00 0092+79
                                                  015 "DIA CIRC CONCR
                                                  LEN=0030 INSTALLED UNKN
                                      S 0050/0000 LENGTH(AH 2362 BK 3323)

                                                  TEDROW RD
                                        0040/2644 (T626)
                                                  015 "DIA CIRC CONCR
                                        0040/2126 LEN=0028 INSTALLED UNKN
```

DIR: B TOTAL LEN: 11.022 MI. DIST: 09-7 SR: 4019
LEFT MUN: QUEMAHONING T RIGHT MUN: QUEMAHONING T

			015 "DIA CIRC CONCR
		0040/1949	LEN=0024 INSTALLED UNKN
			015 "DIA CIRC CONCR
		0040/0969	LEN=0032 INSTALLED UNKN
			ZIMMERMAN RD
		0040/0865	(T663)
			015 "DIA CIRC CONCR
		0040/0646	LEN=0024 INSTALLED UNKN
			015 "DIA CIRC CONCR
		0040/0210	LEN=0024 INSTALLED UNKN
GOLDSMITH RD			
(T614)	0040/0198		
	005902 FT	005902 FT	2 0 55077 0 00 0059+26
			GARDNER RD
			(T612)
		S 0040/0000	LENGTH(AH 3323 BK 1915)
			015 "DIA CIRC CONCR
		0030/1478	LEN=0024 INSTALLED UNKN
			015 "DIA CIRC METAL
		0030/0658	LEN=0023 INSTALLED UNKN
2 0 55077 0 00 0040+16	003987 FT	003987 FT	
GROVE RD			
(T681)	0030/0000	S 0030/0000	LENGTH(AH 1915 BK 2037)
			018 "DIA CIRC CONCR
		0020/1026	LEN=0032 INSTALLED UNKN
			018 "DIA CIR PLASTIC
		0020/0562	LEN=0024 INSTALLED UNKN
			024 "DIA CIR PLASTIC
		0020/0238	LEN=0040 INSTALLED 2002
	001950 FT	001950 FT	2 0 55077 0 00 0019+50
		S 0020/0000	LENGTH(AH 2037 BK 1950)
			036 "DIA CIR PLASTIC
		0010/0863	LEN=0040 INSTALLED 2004
			015 "DIA CIRC CONCR
		0010/0064	LEN=0044 INSTALLED UNKN
	000000 FT	000000 FT	2 0 55077 0 00 0000+00
		NC	BICYCLE RD
		INTER-BK	BEAVERDAM RD
			(SR4017 SEG 0080/0000)
HORNER CHURCH RD			MFC BEGIN = E
(SR4017 SEG 0080/0000)	0010/0000	S 0010/0000	LENGTH(AH 1950 BK 0000)

DIR: B TOTAL LEN: 3.190 MI. DIST: 09-7 SR: 4018
LEFT MUN: CONEMAUGH T RIGHT MUN: CONEMAUGH T

016842 FT

016842 FT AH-CAMBRIA (11)
* REF-AHD LIGONIER PK
0060/2623 (SR3001 SEG 0020/3230)

KATHY CT
(T890) 0060/0744 ==

018 "DIA CIRC METAL
0060/0676 LEN=0038 INSTALLED UNKN
015 "DIA CIRC METAL
0060/0428 LEN=0041 INSTALLED UNKN
018 "DIA CIRC CONCR
0060/0079 LEN=0040 INSTALLED UNKN
014219 FT

1 0 00850 0 00 0074+79 014219 FT
HOFECKER LN

DIR: B TOTAL LEN: 3.190 MI. DIST: 09-7 SR: 4018
LEFT MUN: CONEMAUGH T RIGHT MUN: CONEMAUGH T

(T887)	0060/0000	0060/0000	LENGTH(AH 2623 BK 3071)
			018 "DIA CIR PLASTIC
		0050/2874	LEN=0041 INSTALLED UNKN
			018 "DIA CIRC METAL
		0050/2582	LEN=0048 INSTALLED UNKN
			018 "DIA CIRC METAL
		0050/1864	LEN=0041 INSTALLED UNKN
			015 "DIA CIRC METAL
		0050/1489	LEN=0057 INSTALLED UNKN
			018 "DIA CIRC METAL
		0050/1188	LEN=0042 INSTALLED UNKN
			018 "DIA CIRC METAL
		0050/0580	LEN=0034 INSTALLED UNKN
			018 "DIA CIRC METAL
		0050/0275	LEN=0037 INSTALLED UNKN
	011148 FT	011148 FT	1 0 00850 0 00 0105+50
		0050/0000	LENGTH(AH 3071 BK 2533)
			015 "DIA CIRC METAL
		0040/2089	LEN=0045 INSTALLED UNKN
			015 "DIA CIRC METAL
		0040/1782	LEN=0041 INSTALLED UNKN
			018 "DIA CIRC METAL
		0040/1541	LEN=0054 INSTALLED UNKN
			018 "DIA CIRC METAL
		0040/1203	LEN=0067 INSTALLED UNKN
			018 "DIA CIRC METAL
		0040/0700	LEN=0060 INSTALLED 2005
	008615 FT	008615 FT	1 0 00850 0 00 0130+35
		0040/0000	LENGTH(AH 2533 BK 3074)
			015 "DIA CIRC CONCR
		0030/3010	LEN=0048 INSTALLED UNKN
			018 "DIA CIR PLASTIC
		0030/2612	LEN=0060 INSTALLED 2005
			018 "DIA CIRC METAL
		0030/2120	LEN=0070 INSTALLED UNKN
			018 "DIA CIRC METAL
		0030/1642	LEN=0060 INSTALLED UNKN
			018 "DIA CIR PLASTIC
		0030/1332	LEN=0040 INSTALLED 2005
			018 "DIA CIR PLASTIC
		0030/1020	LEN=0040 INSTALLED 2005
			018 "DIA CIR PLASTIC
		0030/0730	LEN=0040 INSTALLED 2005
			OLD STATE HW
		0030/0052	(T585)
	005541 FT	005541 FT	1 0 00850 0 00 0161+74

DIR: B TOTAL LEN: 3.190 MI. DIST: 09-7 SR: 4018
LEFT MUN: CONEMAUGH T RIGHT MUN: CONEMAUGH T

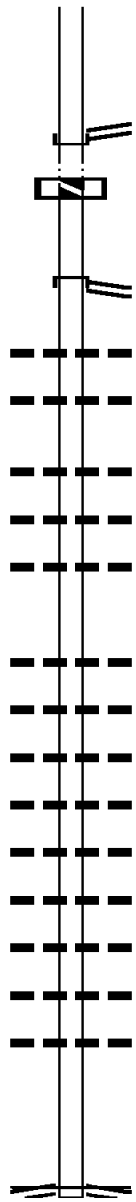

SOMERSET PK
(SR0985 SEG 0350/0000)
NC LIGONIER PK
INTER-BK SOMERSET PK
(SR0985 SEG 0350/0000)
0030/0000 LTH AH 003074 BK 002517
005541 FT
005541 FT
7024/0000 LTH AH 002517 BK 003347
INTER-AHD SOMERSET PK
(SR0985 SEG 0340/0000)
SOMERSET PK
0020/3347 (SR0985 SEG 0340/0000)

015 "DIA CIR PLASTIC
0020/2738 LEN=0026 INSTALLED UNKN
018 "DIA CIR PLASTIC
0020/2239 LEN=0040 INSTALLED 2004

018 "DIA CIR PLASTIC
0020/1371 LEN=0040 INSTALLED 2005
015 "DIA CIR PLASTIC
0020/1130 LEN=0022 INSTALLED UNKN
024 "DIA CIRC CONCR
0020/0570 LEN=0029 INSTALLED UNKN
002194 FT
002194 FT 2 0 55105 0 00 0088+62
0020/0000 LENGTH(AH 3347 BK 2194)
024 "DIA CIRC METAL
0010/2128 LEN=0029 INSTALLED UNKN
015 "DIA CIRC METAL
0010/1763 LEN=0024 INSTALLED UNKN
018 "DIA CIR PLASTIC
0010/1652 LEN=0030 INSTALLED 2002
015 "DIA CIRC CONCR
0010/1367 LEN=0022 INSTALLED UNKN
048 "DIA CIRC METAL
0010/1184 LEN=0052 INSTALLED UNKN
015 "DIA CIR PLASTIC
0010/0953 LEN=0029 INSTALLED UNKN
018 "DIA CIRC METAL
0010/0645 LEN=0028 INSTALLED UNKN
018 "DIA CIR PLASTIC
0010/0290 LEN=0040 INSTALLED 1997
015 "DIA CIRC CONCR
0010/0092 LEN=0024 INSTALLED UNKN
000000 FT
000000 FT 2 0 55105 0 00 0066+83
NC SAYLOR SCHOOL RD
SAYLOR SCHOOL RD
(SR4029 SEG 0130/0000)
MFC BEGIN = D
NORTH FORK RD
(SR4029 SEG 0130/0000) 0010/0000
0010/0000 LENGTH(AH 2194 BK 0000)

DIR: B TOTAL LEN: 6.488 MI. DIST: 09-7 SR: 4017
LEFT MUN: QUEMAHONING T RIGHT MUN: QUEMAHONING T

	034256 FT	034256 FT	LINCOLN HW
		0140/3548	(SR0030 SEG 0200/0000)
			018 "DIA CIRC CONCR
		0140/2590	LEN=0038 INSTALLED UNKN
			018 "DIA CIRC CONCR
		0140/2248	LEN=0038 INSTALLED UNKN
			018 "DIA CIRC CONCR
		0140/1378	LEN=0032 INSTALLED UNKN
			015 "DIA CIRC CONCR
		0140/1174	LEN=0034 INSTALLED UNKN
2 0 55071 0 03 0310+53	030708 FT	030708 FT	
HYASOTA FUEL RD			
(T687)	0140/0000	S 0140/0000	LENGTH(AH 3548 BK 2858)
			015 "DIA CIRC CONCR
		0130/2324	LEN=0032 INSTALLED UNKN
			CULLINS RD
		0130/1816	(T686)
			015 "DIA CIRC CONCR
		0130/0883	LEN=0032 INSTALLED UNKN
			015 "DIA CIRC CONCR
		0130/0540	LEN=0040 INSTALLED UNKN
2 0 55071 0 03 0281+93	027850 FT	027850 FT	
MILLER RD			
(T685)	0130/0000	S 0130/0000	LENGTH(AH 2858 BK 1171)
			015 "DIA CIRC CONCR
		0120/0597	LEN=0078 INSTALLED UNKN
			015 "DIA CIRC CONCR
		0120/0349	LEN=0036 INSTALLED UNKN
	026679 FT	026679 FT	2 0 55071 0 03 0270+05
			018 "DIA CIRC CONCR
			LEN=0050 INSTALLED UNKN
		S 0120/0000	LENGTH(AH 1171 BK 2131)
			024 "DIA CIRC CONCR
		0110/1392	LEN=0036 INSTALLED UNKN
			018 "DIA CIRC CONCR
		0110/1226	LEN=0034 INSTALLED UNKN
			015 "DIA CIRC CONCR
		0110/0915	LEN=0048 INSTALLED UNKN

DIR: B TOTAL LEN: 6.488 MI. DIST: 09-7 SR: 4017
LEFT MUN: QUEMAHONING T RIGHT MUN: QUEMAHONING T

			018 "DIA CIRC CONCR
		0110/0438	LEN=0038 INSTALLED UNKN
	024548 FT	024548 FT	2 0 55071 0 02 0246+45
			GROVE RD
			(T681)
		0110/0000	LENGTH(AH 2131 BK 1690)
			015 "DIA CIRC CONCR
		0100/1318	LEN=0038 INSTALLED UNKN
			018 "DIA CIRC CONCR
		0100/0512	LEN=0032 INSTALLED UNKN
			018 "DIA CIRC CONCR
		0100/0035	LEN=0036 INSTALLED UNKN
2 0 55071 0 02 0229+73	022858 FT	022858 FT	
MC VICKER RD			
(T584)	0100/0000	0100/0000	LENGTH(AH 1690 BK 1703)
			036 "DIA CIRC CONCR
		0090/1314	LEN=0042 INSTALLED UNKN
			036 "DIA CIRC CONCR
		0090/0703	LEN=0050 INSTALLED UNKN
	021155 FT	021155 FT	2 0 55071 0 02 0212+54
			015 "DIA CIRC CONCR
			LEN=0032 INSTALLED UNKN
		0090/0000	LENGTH(AH 1703 BK 2637)
			024 "DIA CIRC CONCR
		0080/1310	LEN=0016 INSTALLED UNKN
			018 "DIA CIRC CONCR
		0080/0485	LEN=0030 INSTALLED UNKN
			024 "DIA CIRC CONCR
		0080/0409	LEN=0044 INSTALLED UNKN
	018518 FT	018518 FT	2 0 55071 0 02 0186+24
			BICYCLE RD
			(SR4019 SEG 0010/0000)
			NC HORNER CHURCH RD
		0080/0000	LENGTH(AH 2637 BK 3570)
			036 "DIA CIR PLASTIC
		0070/3314	LEN=0038 INSTALLED UNKN
			015 "DIA CIRC CONCR
		0070/2532	LEN=0030 INSTALLED UNKN
			015 "DIA CIRC CONCR
		0070/2248	LEN=0030 INSTALLED UNKN

DIR: B TOTAL LEN: 6.488 MI. DIST: 09-7 SR: 4017
LEFT MUN: QUEMAHONING T RIGHT MUN: QUEMAHONING T

BICYCLE RD
(SR4004 SEG 0120/2703) 0070/0819

014948 FT

011196 FT

009807 FT

007005 FT

	024 "DIA CIRC CONCR
0070/1342	LEN=0080 INSTALLED UNKN
	NC BICYCLE RD
0070/0044	BMSEN 55/4017/0070/0000
014948 FT	2 0 55071 0 00 0150+26
	BEAVER DAM CREEK
	BMSBG 55/4017/0070/0000
S 0070/0000	LENGTH(AH 3570 BK 3752)
	018 "DIA CIRC CONCR
0060/2660	LEN=0040 INSTALLED UNKN
	024 "DIA CIRC METAL
0060/2347	LEN=0060 INSTALLED UNKN
	030 "DIA CIRC CONCR
0060/1227	LEN=0048 INSTALLED UNKN
	DARR RD
0060/0190	(T636)
011196 FT	2 0 55071 0 00 0114+00
	DARR RD
	(T636)
S 0060/0000	LENGTH(AH 3752 BK 1389)
	024 "DIA CIRC CONCR
0050/0394	LEN=0046 INSTALLED UNKN
009807 FT	2 0 55071 0 00 0098+32
	QUEMAHONING
	SOMERSET T
S 0050/0000	LENGTH(AH 1389 BK 2802)
	015 "DIA CIRC CONCR
0040/2492	LEN=0032 INSTALLED UNKN
	018 "DIA CIR PLASTIC
0040/1252	LEN=0032 INSTALLED UNKN
	BELLWETHER LN
0040/0332	(TWP)
	015 "DIA CIRC CONCR
0040/0304	LEN=0040 INSTALLED UNKN
007005 FT	2 0 55071 0 00 0070+47

DIR: B TOTAL LEN: 6.488 MI. DIST: 09-7 SR: 4017
LEFT MUN: SOMERSET T RIGHT MUN: SOMERSET T

				0040/0000 LENGTH(AH 2802 BK 2629)
				015 "DIA CIRC CONCR
				0030/2250 LEN=0049 INSTALLED UNKN
				015 "DIA CIRC CONCR
				0030/1709 LEN=0055 INSTALLED UNKN
	004376 FT			004376 FT 2 0 55071 0 00 0044+13
				DAY RD ET
				(T625)
			==	0030/0000 LENGTH(AH 2629 BK 1092)
DAY RD (T625)	0020/0882	==		
				015 "DIA CIRC METAL
				0020/0775 LEN=0030 INSTALLED UNKN
2 0 55071 0 00 0032+65	003284 FT			003284 FT
BLACKBURN RD (T598)	0020/0000	==		0020/0000 LENGTH(AH 1092 BK 3284)
				030 "DIA CIRC CONCR
				0010/1944 LEN=0040 INSTALLED UNKN
				030 "DIA CIR PLASTIC
				0010/1752 LEN=0030 INSTALLED UNKN
				024 "DIA CIRC CONCR
				0010/1622 LEN=0036 INSTALLED UNKN
				TAYLOR RD
			==	0010/1290 (T610)
				015 "DIA CIR UNKNOWN
				0010/1195 LEN=0036 INSTALLED UNKN
WILLOW WY (T731)	0010/0613	==		
				015 "DIA CIRC METAL
				0010/0406 LEN=0026 INSTALLED UNKN
				MAIN ST
			==	0010/0359 (T606)
MAIN ST (T606)	0010/0228	==		
	000000 FT			000000 FT 2 0 55071 0 00 0000+00
				NC BEAVER DAM RD
				STOYSTOWN RD
				(SR0281 SEG 0590/1725)
				INTER-BK HEYER RD
				(T614)
				MFC BEGIN = E
				0010/0000 LENGTH(AH 3284 BK 0000)

DIR: B TOTAL LEN: 2.883 MI. DIST: 09-7 SR: 4016
LEFT MUN: CONEMAUGH T RIGHT MUN: CONEMAUGH T

015223 FT

015223 FT
INTER-AHD SUGAR MAPLE AV
(T759)

DIR: B TOTAL LEN: 2.883 MI. DIST: 09-7 SR: 4016
LEFT MUN: CONEMAUGH T RIGHT MUN: CONEMAUGH T

			WOODSTOWN HW
		0050/2938	(SR4035 SEG 0110/0000)
			018 "DIA CIR PLASTIC
		0050/2413	LEN=0042 INSTALLED UNKN
			018 "DIA CIR PLASTIC
		0050/1929	LEN=0042 INSTALLED UNKN
			024 "DIA CIR PLASTIC
		0050/1292	LEN=0046 INSTALLED UNKN
			018 "DIA CIR PLASTIC
		0050/1010	LEN=0038 INSTALLED UNKN
			018 "DIA CIRC CONCR
		0050/0046	LEN=0034 INSTALLED UNKN
			018 "DIA CIR PLASTIC
		0050/0009	LEN=0020 INSTALLED UNKN
2 0 55097 0 00 0067+05	012285 FT	012285 FT	HERSHBERGER RD
OLD CIDER PRESS RD			(T438)
(T431)	0050/0000	5 0050/0000	LENGTH(AH 2938 BK 2303)
			018 "DIA CIRC CONCR
		0040/2152	LEN=0042 INSTALLED 1980
			SR 0219 NBL
		0040/1808	OP ID 55/0219/0910/0000
			SR 0219 SBL
		0040/1696	OP ID 55/0219/0911/0000
			015 "DIA CIRC METAL
		0040/1311	LEN=0054 INSTALLED UNKN
			030 "DIA CIRC METAL
		0040/1243	LEN=0100 INSTALLED UNKN
			MARISA LN
		0040/1200	(PRDR)
			018 "DIA CIR PLASTIC
		0040/0532	LEN=0040 INSTALLED UNKN
			036 "DIA CAST IRON
		0040/0251	LEN=0065 INSTALLED UNKN
	009982 FT	009982 FT	2 0 55097 0 00 0091+13
			015 "DIA CIRC METAL
			LEN=0030 INSTALLED UNKN
		5 0040/0000	LENGTH(AH 2303 BK 3400)
			015 "DIA CIRC METAL
		0030/3037	LEN=0046 INSTALLED UNKN
			015 "DIA CIRC METAL
		0030/2701	LEN=0044 INSTALLED UNKN
			015 "DIA CIRC METAL
		0030/2442	LEN=0040 INSTALLED UNKN

DIR: B TOTAL LEN: 2.883 MI. DIST: 09-7 SR: 4016
LEFT MUN: CONEMAUGH T RIGHT MUN: CONEMAUGH T

			018 "DIA CIR PLASTIC
		0030/1219	LEN=0030 INSTALLED UNKN
			060 "DIA CIRC CONCR
		0030/0862	LEN=0032 INSTALLED UNKN
			015 "DIA CIRC METAL
		0030/0305	LEN=0060 INSTALLED UNKN
	006582 FT	006582 FT	2 0 55097 0 00 0125+13
			MAPLE SPRINGS RD
			(T760)
		S 0030/0000	LENGTH(AH 3400 BK 2776)
			018 "DIA CIR PLASTIC
		0020/2391	LEN=0039 INSTALLED UNKN
			018 "DIA CIRC METAL
		0020/1320	LEN=0030 INSTALLED UNKN
			018 "DIA CIRC METAL
		0020/0956	LEN=0040 INSTALLED 1980
			018 "DIA CIRC METAL
		0020/0444	LEN=0060 INSTALLED UNKN
			048 "DIA CIRC CONCR
		0020/0254	LEN=0052 INSTALLED UNKN
			015 "DIA CIRC METAL
		0020/0067	LEN=0046 INSTALLED UNKN
2 0 55097 0 00 0153+14	003806 FT	003806 FT	
SOAP HOLLOW RD			
(SR4041 SEG 0010/0000)	0020/0000	S 0020/0000	LENGTH(AH 2776 BK 3806)
			015 "DIA CIRC METAL
		0010/3246	LEN=0032 INSTALLED UNKN
			018 "DIA CIR PLASTIC
		0010/2797	LEN=0050 INSTALLED UNKN
			015 "DIA CAST IRON
		0010/1953	LEN=0033 INSTALLED UNKN
			015 "DIA CIRC METAL
		0010/0746	LEN=0032 INSTALLED UNKN
		0010/0088	BMSEN 55/4016/0010/0035
			2 0 55097 0 00 0189+98
			SOUTH FORK BENS CREEK
		0010/0035	BMSBG 55/4016/0010/0035
	000000 FT	000000 FT	2 0 55097 0 00 0190+37
			NC MOONLITE PARK RD
			SOMERSET PK
			(SR0985 SEG 0280/0000)
			MFC BEGIN = D
		S 0010/0000	LENGTH(AH 3806 BK 0000)

DIR: B TOTAL LEN: 6.179 MI. DIST: 09-7 SR: 4015
LEFT MUN: JENNER T RIGHT MUN: JENNER T

	032624 FT	032624 FT	
		INTER-AHD	SUNRISE LN
			(PRDR)
			MILLION DOLLAR HW
		0130/1784	(SR4023 SEG 0020/1582)
			015 "DIA CIRC CONCR
		0130/1397	LEN=0032 INSTALLED 1988
2 0 55145 0 00 0054+68	030840 FT	030840 FT	
LAPE RD			
(T695)	0130/0000	0130/0000	LENGTH(AH 1784 BK 2938)
			015 "DIA CIRC CONCR
		0120/2848	LEN=0030 INSTALLED 1988
			036 "DIA CIRC CONCR
		0120/2316	LEN=0032 INSTALLED 1988
			015 "DIA CIRC CONCR
		0120/0850	LEN=0030 INSTALLED 1988
			015 "DIA CIRC CONCR
		0120/0499	LEN=0032 INSTALLED 1988
	027902 FT	027902 FT	2 0 55145 0 00 0025+16
		0120/0000	LENGTH(AH 2938 BK 2516)
			015 "DIA CIRC CONCR
		0110/1777	LEN=0030 INSTALLED 1988
			024 "DIA CIRC CONCR
		0110/0022	LEN=0032 INSTALLED 1988
		025386 FT	TSON AV
2 0 55145 0 00 0000+00	025386 FT	INTER-BK	ACOSTA RD
ACOSTA RD			(SR4006 SEG 0020/2121)

DIR: B TOTAL LEN: 6.179 MI. DIST: 09-7 SR: 4015
LEFT MUN: JENNER T RIGHT MUN: JENNER T

(SR4006 SEG 0020/2121) 0110/0000
025386 FT

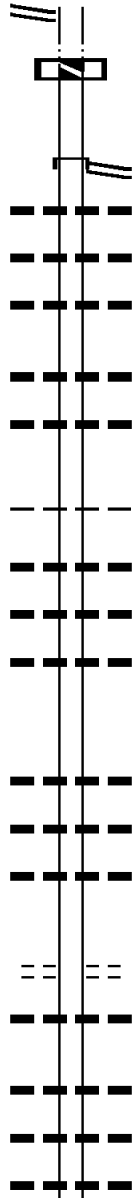

0110/0000	LTH AH 002516 BK 000100
025386 FT	
7104/0000	LTH AH 000100 BK 001873
INTER-AHD	ACOSTA RD
	(SR4006 SEG 0020/2427)
	ACOSTA RD
0100/1873	(SR4006 SEG 0020/2427)
	024 "DIA CIRC CONCR
0100/1843	LEN=0032 INSTALLED 1988
	042 "DIA CIRC CONCR
0100/1529	LEN=0044 INSTALLED 1988
	018 "DIA CIRC CONCR
0100/1360	LEN=0032 INSTALLED 1988
	015 "DIA CIRC CONCR
0100/0568	LEN=0030 INSTALLED 1988
	015 "DIA CIRC CONCR
0100/0104	LEN=0024 INSTALLED 1988
023513 FT	2 0 55074 0 01 0119+46
	JENNER
	LINCOLN T
0100/0000	LENGTH(AH 1873 BK 2771)
	015 "DIA CIR UNKNOWN
0090/2595	LEN=0030 INSTALLED UNKN
	015 "DIA CIRC CONCR
0090/2560	LEN=0060 INSTALLED 1998
	015 "DIA CIRC CONCR
0090/2433	LEN=0030 INSTALLED UNKN
	015 "DIA CIRC CONCR
0090/1042	LEN=0030 INSTALLED UNKN
	024 "DIA CIR PLASTIC
0090/0753	LEN=0028 INSTALLED UNKN
	015 "DIA CIRC CONCR
0090/0420	LEN=0030 INSTALLED UNKN
020742 FT	2 0 55074 0 01 0091+16
	BLUEBIRD RD
	(T682)
0090/0000	LENGTH(AH 2771 BK 3637)
	036 "DIA CIR PLASTIC
0080/3618	LEN=0040 INSTALLED 1997
	015 "DIA CIRC CONCR
0080/2746	LEN=0030 INSTALLED UNKN
	015 "DIA CIRC CONCR
0080/2663	LEN=0032 INSTALLED UNKN
	015 "DIA CIRC CONCR
0080/2208	LEN=0032 INSTALLED 1997

DIR: B TOTAL LEN: 6.179 MI. DIST: 09-7 SR: 4015
LEFT MUN: LINCOLN T RIGHT MUN: LINCOLN T

			015 "DIA CIRC CONCR
		0080/1845	LEN=0024 INSTALLED UNKN
			015 "DIA CIRC CONCR
		0080/1410	LEN=0030 INSTALLED UNKN
			018 "DIA CIR PLASTIC
		0080/0975	LEN=0030 INSTALLED UNKN
			018 "DIA CIRC METAL
		0080/0905	LEN=0030 INSTALLED UNKN
			015 "DIA CIR UNKNOWN
		0080/0694	LEN=0030 INSTALLED UNKN
2 0 55074 0 01 0057+00 017105 FT		017105 FT	
FIRST ST			
(T534)	0080/0000	0080/0000	LENGTH(AH 3637 BK 2080)
			015 "DIA CIRC METAL
		0070/2012	LEN=0043 INSTALLED UNKN
			015 "DIA CIRC METAL
		0070/1824	LEN=0031 INSTALLED UNKN
SECOND ST			
(T533)	0070/1800		
SCHOOLHOUSE RD			
(SR4002 SEG 0070/2473)	0070/1537		
		0070/1518	BMSEN 55/4015/0070/1478
			2 0 55074 0 01 0048+59
			QUEMAHONING CREEK
		0070/1478	BMSBG 55/4015/0070/1478
			EMERT RD
		0070/1131	(T641)
			015 "DIA CIRC CONCR
		0070/0611	LEN=0030 INSTALLED UNKN
			015 "DIA CIRC METAL
		0070/0295	LEN=0030 INSTALLED 1990
	015025 FT	015025 FT	2 0 55074 0 01 0033+93
			BR QUEMAHONING CREEK
			STRUCTURE LENGTH 24 FT
			BMSID 55/4015/0070/0000
		0070/0000	LENGTH(AH 2080 BK 3741)
			015 "DIA CIRC CONCR
		0060/3425	LEN=0030 INSTALLED UNKN
			015 "DIA CIRC CONCR
		0060/3157	LEN=0030 INSTALLED UNKN
			CONN RD
		0060/2952	(T628)
			015 "DIA CIRC CONCR
		0060/2779	LEN=0036 INSTALLED UNKN
			015 "DIA CIRC CONCR
		0060/2412	LEN=0030 INSTALLED UNKN
			015 "DIA CIRC CONCR
		0060/2010	LEN=0030 INSTALLED UNKN
			015 "DIA CIRC CONCR

DIR: B TOTAL LEN: 6.179 MI. DIST: 09-7 SR: 4015
LEFT MUN: LINCOLN T RIGHT MUN: LINCOLN T

```
                                                 0060/1725 LEN=0032 INSTALLED UNKN
                                                           015 "DIA CIRC CONCR
                                                 0060/1238 LEN=0028 INSTALLED UNKN
                                                           015 "DIA CIRC CONCR
                                                 0060/0831 LEN=0024 INSTALLED UNKN
                                                           036 "DIA CIR PLASTIC
                                                 0060/0531 LEN=0040 INSTALLED 2006
SHAFFER RD                                                 SHAFFER RD
(T624)                0060/0337                  0060/0337 (T624)
                     011284 FT                   011284 FT 2 0 55074 0 00 0000+00
                                                           SOMERSET PK
                                                           (SR0985 SEG 0020/1376)
                                                      NC QUECREEK RD
                                                           HAUPT RD
                                                           (T623)
                                                 INTER-BK  SOMERSET PK
                                                           (SR0985 SEG 0020/1376)
                                                           MFC BEGIN = D
                                                 5 0060/0000 LTH AH 003741 BK 000100
                     011284 FT                   011284 FT
                                                 7054/0000 LTH AH 000100 BK 002253
SOMERSET PK                                      INTER-AHD SOMERSET PK
(SR0985 SEG 0020/2437)  0050/2253                0050/2253 (SR0985 SEG 0020/2437)


                                                           015 "DIA CIRC CONCR
                                                 0050/0921 LEN=0030 INSTALLED UNKN
                                                           015 "DIA CIRC CONCR
                                                 0050/0449 LEN=0030 INSTALLED UNKN
                     009031 FT                   009031 FT 2 0 55070 0 00 0090+47
                                                 5 0050/0000 LENGTH(AH 2253 BK 2058)
                                                           015 "DIA CIRC CONCR
                                                 0040/1871 LEN=0030 INSTALLED UNKN
                                                           015 "DIA CIRC CONCR
                                                 0040/1690 LEN=0030 INSTALLED UNKN
                                                           018 "DIA CIRC CONCR
                                                 0040/1130 LEN=0046 INSTALLED UNKN
                                                           015 "DIA CIRC CONCR
                                                 0040/0947 LEN=0042 INSTALLED UNKN
                                                           015 "DIA CIRC CONCR
                                                 0040/0757 LEN=0038 INSTALLED UNKN
                                                           030 "DIA CIRC METAL
                                                 0040/0583 LEN=0046 INSTALLED UNKN
                                                           018 "DIA CIRC CONCR
                                                 0040/0370 LEN=0030 INSTALLED UNKN
                                                           018 "DIA CIR PLASTIC
                                                 0040/0018 LEN=0044 INSTALLED UNKN
2 0 55070 0 00 0069+75 006973 FT                 006973 FT
ENOCH RD
```

DIR: B TOTAL LEN: 6.179 MI. DIST: 09-7 SR: 4015
LEFT MUN: LINCOLN T RIGHT MUN: LINCOLN T

(T488)	0040/0000	0040/0000	LENGTH(AH 2058 BK 2556)
FAIDLEY RD			HAUPT RD
(T437)	0030/2524	0030/2524	(T623)
			024 "DIA CAST IRON
		0030/2356	LEN=0036 INSTALLED UNKN
			018 "DIA CIR PLASTIC
		0030/0872	LEN=0040 INSTALLED 2004
			015 "DIA CIR PLASTIC
		0030/0558	LEN=0042 INSTALLED UNKN
	004417 FT	004417 FT	2 0 55070 0 00 0044+59
			015 "DIA CIRC CONCR
			LEN=0030 INSTALLED UNKN
		0030/0000	LENGTH(AH 2556 BK 2743)
			015 "DIA CIRC CONCR
		0020/2092	LEN=0026 INSTALLED UNKN
			015 "DIA CIRC CONCR
		0020/1598	LEN=0032 INSTALLED UNKN
			015 "DIA CIRC CONCR
		0020/0916	LEN=0026 INSTALLED UNKN
			015 "DIA CIRC CONCR
		0020/0645	LEN=0030 INSTALLED UNKN
			015 "DIA CIRC CONCR
		0020/0513	LEN=0024 INSTALLED UNKN
			015 "DIA CIRC CONCR
		0020/0382	LEN=0024 INSTALLED UNKN
			BRIARPATCH RD
		0020/0376	(T603)
	001674 FT	001674 FT	2 0 55070 0 00 0017+16
			TR.QUEMAHNG.
			STRUCTURE LENGTH 22 FT
			BMSID 55/4015/0020/0000
		0020/0000	LENGTH(AH 2743 BK 1674)
			036"H 00"W MULT METAL
		0010/1674	LEN=0030 INSTALLED UNKN
			036 "DIA CIRC CONCR
		0010/0244	LEN=0038 INSTALLED UNKN
	000000 FT	000000 FT	2 0 55070 0 00 0000+00
			HUSBAND RD
			(SR4009 SEG 0120/0000)
		NC	CASEBEER CHURCH RD
HUSBAND RD			MFC BEGIN = E
(SR4009 SEG 0120/0000)	0010/0000	0010/0000	LENGTH(AH 1674 BK 0000)

DIR: B TOTAL LEN: 2.059 MI. DIST: 09-7 SR: 4014
LEFT MUN: JENNER T RIGHT MUN: JENNER T

010870 FT

010870 FT PENN AV
0040/3428 (SR0601 SEG 0330/2054)

0040/2763 BMSEN 55/4014/0040/2746
2 0 55096 0 00 0102+40
PINE RUN

0040/2746 BMSBG 55/4014/0040/2746
024 "DIA CIRC CONCR

0040/2227 LEN=0046 INSTALLED UNKN
015 "DIA CIRC CONCR

0040/1930 LEN=0044 INSTALLED UNKN
015 "DIA CIRC CONCR

0040/1630 LEN=0037 INSTALLED UNKN

015 "DIA CIRC CONCR

0040/0568 LEN=0032 INSTALLED UNKN
007442 FT

2 0 55096 0 00 0087+70 007442 FT
GRIFFITH RD
(T592) 0040/0000

S 0040/0000 LENGTH(AH 3428 BK 1414)

DIR: B TOTAL LEN: 2.059 MI. DIST: 09-7 SR: 4014
LEFT MUN: JENNER T RIGHT MUN: JENNER T

			018 "DIA CIRC CONCR
		0030/0808	LEN=0052 INSTALLED UNKN
			018 "DIA CIRC CONCR
		0030/0741	LEN=0052 INSTALLED UNKN
			015 "DIA CIRC CONCR
		0030/0122	LEN=0042 INSTALLED UNKN
	006028 FT	006028 FT	2 0 55096 0 00 0060+56
		0030/0000	LENGTH(AH 1414 BK 2610)
			018 "DIA CIRC CONCR
		0020/2434	LEN=0056 INSTALLED UNKN
			018 "DIA CIRC CONCR
		0020/1714	LEN=0042 INSTALLED UNKN
			018 "DIA CIRC CONCR
		0020/1440	LEN=0030 INSTALLED UNKN
			018 "DIA CIRC CONCR
		0020/0807	LEN=0032 INSTALLED UNKN
		0020/0015	BMSEN 55/4014/0020/0000
	003418 FT	003418 FT	2 0 55096 0 00 0034+72
			TRIB ROARNG RUN
			BMSBG 55/4014/0020/0000
		0020/0000	LENGTH(AH 2610 BK 3418)
SPEIGLE RD (T685)	0010/2969		
			015 "DIA CIRC CONCR
		0010/2931	LEN=0052 INSTALLED UNKN
			018 "DIA CIR PLASTIC
		0010/2500	LEN=0032 INSTALLED UNKN
			018 "DIA CIR PLASTIC
		0010/1708	LEN=0042 INSTALLED UNKN
			KEYSER RD
		0010/1436	(T478)
			018 "DIA CIRC CONCR
		0010/1367	LEN=0044 INSTALLED UNKN
			015 "DIA CIRC CONCR
		0010/1010	LEN=0030 INSTALLED UNKN
			015 "DIA CIRC CONCR
		0010/0010	LEN=0062 INSTALLED UNKN
	000000 FT	000000 FT	2 0 55096 0 00 0000+00
			NC ROLLING HILL RD
			SOMERSET PK
			(SR0985 SEG 0170/0000)
			MFC BEGIN = E
		0010/0000	LENGTH(AH 3418 BK 0000)

DIR: B TOTAL LEN: 7.097 MI. DIST: 09-7 SR: 4013
LEFT MUN: JENNER T RIGHT MUN: JENNER T

037472 FT



034324 FT

037472 FT LINCOLN HW
0140/3148 (SR0030 SEG 0030/1966)
015 "DIA CIRC CONCR
0140/2708 LEN=0036 INSTALLED UNKN

015 "DIA CIRC CONCR
0140/1966 LEN=0036 INSTALLED UNKN
015 "DIA CIRC METAL
0140/1589 LEN=0052 INSTALLED UNKN
015 "DIA CIRC CONCR
0140/1026 LEN=0028 INSTALLED UNKN
015 "DIA CIRC CONCR
0140/0703 LEN=0032 INSTALLED UNKN
015 "DIA CIRC METAL
0140/0465 LEN=0034 INSTALLED UNKN
034324 FT 2 0 55072 0 01 0344+44

DIR: B TOTAL LEN: 7.097 MI. DIST: 09-7 SR: 4013
LEFT MUN: JENNER T RIGHT MUN: JENNER T

			015 "DIA CIRC CONCR
			LEN=0036 INSTALLED UNKN
		S 0140/0000	LENGTH(AH 3148 BK 2440)
			015 "DIA CIRC CONCR
		0130/2080	LEN=0040 INSTALLED UNKN
			015 "DIA CIRC CONCR
		0130/1525	LEN=0044 INSTALLED UNKN
			015 "DIA CIRC CONCR
		0130/1181	LEN=0038 INSTALLED UNKN
			015 "DIA CIRC CONCR
		0130/0787	LEN=0040 INSTALLED UNKN
			WILLISON RD
		0130/0045	(T456)
		0130/0020	BMSEN 55/4013/0130/0000
031884 FT		031884 FT	2 0 55072 0 01 0320+03
			STREAM
			BMSBG 55/4013/0130/0000
		S 0130/0000	LENGTH(AH 2440 BK 1986)
			030 "DIA CIRC CONCR
		0120/1598	LEN=0040 INSTALLED UNKN
			015 "DIA CIRC CONCR
		0120/1059	LEN=0042 INSTALLED UNKN
			015 "DIA CIRC CONCR
		0120/0565	LEN=0046 INSTALLED UNKN
029898 FT		029898 FT	2 0 55072 0 01 0300+28
			015 "DIA CIRC CONCR
			LEN=0044 INSTALLED UNKN
		S 0120/0000	LENGTH(AH 1986 BK 1791)
			015 "DIA CIRC CONCR
		0110/1391	LEN=0048 INSTALLED UNKN
			015 "DIA CIRC CONCR
		0110/0467	LEN=0032 INSTALLED UNKN
028107 FT		028107 FT	2 0 55072 0 01 0282+08
			WIGSTROM RD
			(T454)
		S 0110/0000	LENGTH(AH 1791 BK 2612)
			015 "DIA CIRC CONCR
		0100/2605	LEN=0101 INSTALLED UNKN
			015 "DIA CIRC CONCR
		0100/2385	LEN=0056 INSTALLED UNKN
SPRUCE RUN RD			TIPTON RD
(TWP)	0100/0564	0100/0564	(T701)

DIR: B TOTAL LEN: 7.097 MI. DIST: 09-7 SR: 4013
LEFT MUN: JENNER T RIGHT MUN: JENNER T

			036 "DIA CIRC METAL
		0100/0398	LEN=0041 INSTALLED UNKN
			BMSEN 55/4013/0100/0000
		0100/0029	BRIDGE POSTED (TONS)
	025495 FT	025495 FT	2 0 55072 0 00 0255+64
			SGL 35 COMB 40
			SPRUCE RUN
			BMSBG 55/4013/0100/0000
		S 0100/0000	LENGTH(AH 2612 BK 3314)
ST CLAIR DR (PRDR)	0090/2740		
			018 "DIA CIRC CONCR
		0090/2699	LEN=0038 INSTALLED UNKN
			015 "DIA CIRC CONCR
		0090/0192	LEN=0099 INSTALLED UNKN
	022181 FT	022181 FT	2 0 55072 0 00 0222+76
			BEAM CHURCH RD
			(SR4008 SEG 0010/0000)
			MFC BEGIN = D
		S 0090/0000	LENGTH(AH 3314 BK 3338)
			015 "DIA CIRC CONCR
		0080/2590	LEN=0042 INSTALLED UNKN
			018 "DIA CIRC CONCR
		0080/2170	LEN=0032 INSTALLED UNKN
		0080/1346	BMSEN 55/4013/0080/1322
			2 0 55072 0 00 0202+31
			BEAMS RUN
		0080/1322	BMSBG 55/4013/0080/1322
			JENNER
		0080/0869	LINCOLN T
OLD GARDNER DR (T481)	0080/0482		
		0080/0047	BMSEN 55/4013/0080/0000
	018843 FT	018843 FT	2 0 55072 0 00 0189+23
			N BR QUEMAHONING CREEK
			BMSBG 55/4013/0080/0000
		S 0080/0000	LENGTH(AH 3338 BK 3068)
			024 "DIA CIRC CONCR
		0070/2867	LEN=0034 INSTALLED UNKN
			YODER RD
		0070/2748	(T452)

DIR: B TOTAL LEN: 7.097 MI. DIST: 09-7 SR: 4013
LEFT MUN: LINCOLN T RIGHT MUN: LINCOLN T

				015 "DIA CIRC METAL
			0070/2707	LEN=0060 INSTALLED UNKN
				015 "DIA CIRC CONCR
			0070/2560	LEN=0030 INSTALLED UNKN
				015 "DIA CIRC CONCR
			0070/2208	LEN=0036 INSTALLED UNKN
				015 "DIA CIRC CONCR
			0070/1987	LEN=0032 INSTALLED UNKN
				015 "DIA CIRC CONCR
			0070/1684	LEN=0028 INSTALLED UNKN
				015 "DIA CIRC CONCR
			0070/1319	LEN=0034 INSTALLED UNKN
				015 "DIA CIRC CONCR
			0070/0671	LEN=0038 INSTALLED UNKN
				015 "DIA CIRC CONCR
			0070/0432	LEN=0034 INSTALLED UNKN
				015 "DIA CIRC CONCR
			0070/0251	LEN=0032 INSTALLED UNKN
				015 "DIA CIRC METAL
			0070/0163	LEN=0028 INSTALLED UNKN
				024 "DIA CIRC CONCR
			0070/0021	LEN=0022 INSTALLED UNKN
2 0 55072 0 00 0158+35	015775 FT		015775 FT	
BELLTOWN RD				
(T679)	0070/0000	==	S 0070/0000	LENGTH(AH 3068 BK 2526)
				015 "DIA CIRC CONCR
			0060/2014	LEN=0038 INSTALLED UNKN
				036 "DIA CIRC CONCR
			0060/1239	LEN=0048 INSTALLED UNKN
				015 "DIA CIRC METAL
			0060/0007	LEN=0044 INSTALLED UNKN
	013249 FT		013249 FT	2 0 55072 0 00 0132+68
				SCHOOLHOUSE RD
				(SR4002 SEG 0010/0000)
			S 0060/0000	LENGTH(AH 2526 BK 3412)
				015 "DIA CIRC CONCR
			0050/3345	LEN=0030 INSTALLED UNKN
				FOR SR 4002 AND 4013
			0050/3225	(CONN)
				036 "DIA CIRC CONCR
			0050/3173	LEN=0038 INSTALLED UNKN
MAGGIE RD				
(T675)	0050/2920	==		
				018 "DIA CIRC CONCR
			0050/2780	LEN=0034 INSTALLED UNKN

DIR: B TOTAL LEN: 7.097 MI. DIST: 09-7 SR: 4013
LEFT MUN: LINCOLN T RIGHT MUN: LINCOLN T

			(TURNBACK) EDIE RD
		0050/2650	(T681)
			015 "DIA CIRC CONCR
		0050/2592	LEN=0030 INSTALLED UNKN
			018 "DIA CIRC CONCR
		0050/2391	LEN=0030 INSTALLED UNKN
			018 "DIA CIRC CONCR
		0050/2360	LEN=0032 INSTALLED UNKN
			015 "DIA CIRC CONCR
		0050/1963	LEN=0028 INSTALLED UNKN
			015 "DIA CIRC CONCR
		0050/1586	LEN=0030 INSTALLED UNKN
			015 "DIA CIRC CONCR
		0050/0983	LEN=0034 INSTALLED UNKN
			015 "DIA CIRC CONCR
		0050/0817	LEN=0032 INSTALLED UNKN
			030 "DIA CIRC CONCR
		0050/0708	LEN=0046 INSTALLED UNKN
			018 "DIA CIRC CONCR
		0050/0622	LEN=0050 INSTALLED UNKN
			015 "DIA CIRC CONCR
		0050/0057	LEN=0032 INSTALLED UNKN
2 0 55072 0 00 0098+15 009837 FT		009837 FT	
(TURNBACK) FLICK HILL R			
(T678)	0050/0000	S 0050/0000	LENGTH(AH 3412 BK 2304)
			015 "DIA CIRC CONCR
		0040/0767	LEN=0028 INSTALLED UNKN
LC FOR HORNER RD			
(CONN)	0040/0719		
HORNER RD			
(T418)	0040/0548		
			015 "DIA CIRC METAL
		0040/0200	LEN=0040 INSTALLED UNKN
			ROYTOWN RD
		0040/0168	(T673)
			015 "DIA CIRC CONCR
		0040/0073	LEN=0048 INSTALLED UNKN
	007533 FT	007533 FT	2 0 55072 0 00 0075+29
			DODSON RD
			(T672)
		S 0040/0000	LENGTH(AH 2304 BK 2247)
		0030/2210	BMSEN 55/4013/0030/2196
			2 0 55072 0 00 0074+71
			BR.QUEMA.CR.
		0030/2196	BMSBG 55/4013/0030/2196

DIR: B TOTAL LEN: 7.097 MI. DIST: 09-7 SR: 4013
LEFT MUN: LINCOLN T RIGHT MUN: LINCOLN T

			015 "DIA CIRC CONCR
		0030/1328	LEN=0028 INSTALLED UNKN
			036 "DIA CIRC CONCR
		0030/0957	LEN=0026 INSTALLED UNKN
			015 "DIA CIRC CONCR
		0030/0574	LEN=0042 INSTALLED UNKN
FARMER RD (T639)	0030/0403		
			018 "DIA CIR PLASTIC
		0030/0402	LEN=0030 INSTALLED UNKN
			018 "DIA CIR PLASTIC
		0030/0049	LEN=0038 INSTALLED UNKN
	005286 FT	005286 FT	2 0 55072 0 00 0052+75
			FARMER RD
			(T639)
		S 0030/0000	LENGTH(AH 2247 BK 2809)
			018 "DIA CIRC CONCR
		0020/2069	LEN=0040 INSTALLED 2005
			015 "DIA CIRC CONCR
		0020/1379	LEN=0032 INSTALLED UNKN
			030 "DIA CIRC CONCR
		0020/0337	LEN=0044 INSTALLED UNKN
			018 "DIA CIRC CONCR
		0020/0041	LEN=0050 INSTALLED UNKN
	002477 FT	002477 FT	2 0 55072 0 00 0024+73
			BELL LN
			(T629)
		S 0020/0000	LENGTH(AH 2809 BK 2477)
			030 "DIA CIRC CONCR
		0010/1916	LEN=0036 INSTALLED UNKN
			015 "DIA CIRC CONCR
		0010/1297	LEN=0040 INSTALLED UNKN
			024 "DIA CIRC CONCR
		0010/0784	LEN=0078 INSTALLED UNKN
			015 "DIA CIR PLASTIC
		0010/0215	LEN=0034 INSTALLED UNKN
			015 "DIA CIRC CONCR
		0010/0027	LEN=0030 INSTALLED UNKN
	000000 FT	000000 FT	2 0 55072 0 00 0000+00
			NC KEYSERTOWN RD
			BAKERSVILLE EDIE RD
			(SR4001 SEG 0160/0000)
			MFC BEGIN = E
		S 0010/0000	LENGTH(AH 2477 BK 0000)

DIR: B TOTAL LEN: 1.788 MI. DIST: 09-7 SR: 4012
LEFT MUN: JENNER T RIGHT MUN: JENNER T

009440 FT

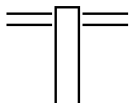

009440 FT SOMERSET PK
0040/2629 (SR0985 SEG 0190/0000)

018 "DIA CIRC CONCR

DIR: B TOTAL LEN: 1.788 MI. DIST: 09-7 SR: 4012
LEFT MUN: JENNER T RIGHT MUN: JENNER T

		0040/1638	LEN=0050 INSTALLED 1998 015 "DIA CIRC CONCR
		0040/1333	LEN=0042 INSTALLED UNKN 015 "DIA CIRC CONCR
		0040/1063	LEN=0030 INSTALLED UNKN 015 "DIA CIRC CONCR
		0040/0548	LEN=0030 INSTALLED UNKN
	006811 FT	006811 FT	2 0 55092 0 01 0221+36 GLESSNER RD (T538)
	==	S 0040/0000	LENGTH(AH 2629 BK 2775) 015 "DIA CIRC CONCR
		0030/2589	LEN=0030 INSTALLED UNKN 015 "DIA CIR PLASTIC
		0030/2028	LEN=0024 INSTALLED UNKN 015 "DIA CIRC CONCR
		0030/1442	LEN=0030 INSTALLED UNKN
2 0 55092 0 01 0193+83 FLAT RUN RD (SR4047 SEG 0010/0000)	004036 FT 0030/0000	004036 FT S 0030/0000	LENGTH(AH 2775 BK 2671) 015 "DIA CIRC CONCR
		0020/2671	LEN=0038 INSTALLED UNKN 015 "DIA CIRC CONCR
		0020/2670	LEN=0038 INSTALLED UNKN 036"H 60"W CONC STRUCT
		0020/2259	LEN=0031 INSTALLED UNKN 015 "DIA CIR PLASTIC
		0020/1407	LEN=0030 INSTALLED UNKN
	001365 FT	001365 FT	2 0 55092 0 01 0167+13 FISHER RD (T742)
	==	S 0020/0000	LENGTH(AH 2671 BK 1365) 015 "DIA CIRC CONCR
		0010/1314	LEN=0030 INSTALLED 1980 015 "DIA CIRC CONCR
		0010/0457	LEN=0030 INSTALLED UNKN
	000000 FT	000000 FT INTER-BK	2 0 55092 0 01 0153+48 NC KLINES MILL RD ROARING RUN RD (SR4027 SEG 0080/0000) MFC BEGIN = E
ROARING RUN RD (SR4027 SEG 0080/0000)	0010/0000	S 0010/0000	LENGTH(AH 1365 BK 0000)

DIR: B TOTAL LEN: 1.141 MI. DIST: 09-7 SR: 4011
LEFT MUN: SOMERSET T RIGHT MUN: SOMERSET T

STOYSTOWN RD	006023 FT	006023 FT	STOYSTOWN RD
(SR0281 SEG 0590/0000)	0020/3002	0020/3002	(SR0281 SEG 0590/0000)
			015 "DIA CIRC CONCR
		0020/2958	LEN=0085 INSTALLED UNKN
			015 "DIA CIRC CONCR
		0020/2622	LEN=0040 INSTALLED UNKN
			MARTINS DR
		0020/2492	(PRDR)
			018 "DIA CIRC CONCR
		0020/2225	LEN=0012 INSTALLED UNKN
			015 "DIA CIRC CONCR
		0020/1903	LEN=0032 INSTALLED UNKN
			015 "DIA CIRC CONCR
		0020/1076	LEN=0034 INSTALLED UNKN
			015 "DIA CIRC CONCR
		0020/0732	LEN=0034 INSTALLED UNKN
	003021 FT	003021 FT	2 0 55135 0 00 0030+00
			024 "DIA CIRC CONCR
			LEN=0055 INSTALLED UNKN
		S 0020/0000	LENGTH(AH 3002 BK 3021)
			015 "DIA CIRC CONCR
		0010/2436	LEN=0072 INSTALLED UNKN
			015 "DIA CIRC CONCR
		0010/2173	LEN=0048 INSTALLED UNKN
			018 "DIA CIRC CONCR
		0010/1277	LEN=0040 INSTALLED UNKN
			015 "DIA CIRC CONCR
		0010/0986	LEN=0050 INSTALLED 1999
			015 "DIA CIRC CONCR
		0010/0554	LEN=0048 INSTALLED UNKN
			MILLSTONE DR
		0010/0423	(PRDR)
	000000 FT	000000 FT	2 0 55135 0 00 0000+00
			LISTIE RD
			(SR1003 SEG 0250/0436)
			NC STOUFFER HILL RD
LISTIE RD			MFC BEGIN = E
(SR1003 SEG 0250/0436)	0010/0000	S 0010/0000	LENGTH(AH 3021 BK 0000)

DIR: B TOTAL LEN: 4.150 MI. DIST: 09-7 SR: 4010
LEFT MUN: QUEMAHONING T RIGHT MUN: QUEMAHONING T

021912 FT

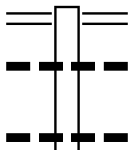

021912 FT SLAGLE HILL RD
0080/2855 (SR4021 SEG 0040/0000)
018 "DIA CIRC CONCR
0080/2755 LEN=0032 INSTALLED 1988

015 "DIA CIR PLASTIC
0080/1928 LEN=0034 INSTALLED 1988

DIR: B TOTAL LEN: 4.150 MI. DIST: 09-7 SR: 4010
LEFT MUN: QUEMAHONING T RIGHT MUN: QUEMAHONING T

		015 "DIA CIR PLASTIC
	0080/1225	LEN=0031 INSTALLED 1988
		015 "DIA CIR PLASTIC
	0080/1040	LEN=0034 INSTALLED 1988
		015 "DIA CIR PLASTIC
	0080/0763	LEN=0030 INSTALLED 1988
		015 "DIA CIR PLASTIC
	0080/0669	LEN=0031 INSTALLED 1988
		024 "DIA CIR PLASTIC
	0080/0120	LEN=0040 INSTALLED 2006
019057 FT	019057 FT	2 0 55090 0 01 0194+31
	S 0080/0000	LENGTH(AH 2855 BK 2479)
		015 "DIA CIR PLASTIC
	0070/2115	LEN=0030 INSTALLED UNKN
		018 "DIA CIR PLASTIC
	0070/1900	LEN=0040 INSTALLED 2006
		015 "DIA CIR PLASTIC
	0070/1785	LEN=0030 INSTALLED 1988
		015 "DIA CIR PLASTIC
	0070/1590	LEN=0030 INSTALLED 1988
		018 "DIA CIR PLASTIC
	0070/1191	LEN=0040 INSTALLED 2006
		018 "DIA CIR PLASTIC
	0070/1045	LEN=0040 INSTALLED 2006
		015 "DIA CIR PLASTIC
	0070/0768	LEN=0031 INSTALLED 1988
016578 FT	016578 FT	2 0 55090 0 01 0169+52
		018 "DIA CIR PLASTIC
		LEN=0035 INSTALLED 1988
	S 0070/0000	LENGTH(AH 2479 BK 2356)
		015 "DIA CIR PLASTIC
	0060/2197	LEN=0031 INSTALLED 1988
		018 "DIA CIR PLASTIC
	0060/1918	LEN=0050 INSTALLED 2006
		015 "DIA CIR PLASTIC
	0060/0941	LEN=0031 INSTALLED 1988
		015 "DIA CIR PLASTIC
	0060/0752	LEN=0032 INSTALLED 1988
		HAINES RD
	0060/0063	(T606)
	0060/0029	BMSEN 55/4010/0060/0000
		QUEMAHONING
	0060/0012	JENNER T
014222 FT	014222 FT	2 0 55090 0 01 0146+03
		TWO MILE RUN

DIR: B TOTAL LEN: 4.150 MI. DIST: 09-7 SR: 4010
LEFT MUN: JENNER T RIGHT MUN: JENNER T

			BMSBG 55/4010/0060/0000
		5 0060/0000	LENGTH(AH 2356 BK 3105)
			018 "DIA CIRC METAL
		0050/2706	LEN=0030 INSTALLED 1988
			015 "DIA CIR PLASTIC
		0050/1770	LEN=0041 INSTALLED 1988
QUEMAHONING DAM RD (T628)	0050/1715		
			015 "DIA CIR PLASTIC
		0050/0741	LEN=0030 INSTALLED 1988
			015 "DIA CIR PLASTIC
		0050/0493	LEN=0030 INSTALLED 1988
	011117 FT	011117 FT	2 0 55090 0 01 0116+13
		5 0050/0000	LENGTH(AH 3105 BK 3070)
			015 "DIA CIR PLASTIC
		0040/2899	LEN=0031 INSTALLED 1990
			015 "DIA CIR PLASTIC
		0040/2388	LEN=0032 INSTALLED 1990
			018 "DIA CIRC CONCR
		0040/1972	LEN=0024 INSTALLED 1990
			015 "DIA CIR PLASTIC
		0040/1454	LEN=0040 INSTALLED 1990
			015 "DIA CIRC CONCR
		0040/0835	LEN=0028 INSTALLED 1990
			015 "DIA CIRC CONCR
		0040/0451	LEN=0038 INSTALLED 1990
			018 "DIA CIR PLASTIC
		0040/0254	LEN=0036 INSTALLED 1990
	008047 FT	008047 FT	2 0 55090 0 01 0084+45
		5 0040/0000	LENGTH(AH 3070 BK 3382)
			018 "DIA CIR PLASTIC
		0030/3314	LEN=0045 INSTALLED 1990
EMERICK RD (T301)	0030/3265		
			015 "DIA CIRC METAL
		0030/3040	LEN=0045 INSTALLED 1990
			018 "DIA CIRC METAL
		0030/2738	LEN=0052 INSTALLED 1990
			018 "DIA CIRC METAL
		0030/2511	LEN=0062 INSTALLED 1990
			RANDOLPH RD
		0030/2092	(T596)
			018 "DIA CIRC METAL
		0030/2066	LEN=0050 INSTALLED 1990
			SR 0219 NBL

DIR: B TOTAL LEN: 4.150 MI. DIST: 09-7 SR: 4010
LEFT MUN: JENNER T RIGHT MUN: JENNER T

		0030/1955	OP ID 55/0219/0800/0000 SR 0219 SBL
		0030/1810	OP ID 55/0219/0801/0000
		0030/1725	018 "DIA CIRC METAL LEN=0078 INSTALLED 1990
		0030/1627	PATRICK RD (T304)
		0030/1574	018 "DIA CIRC METAL LEN=0056 INSTALLED 1990
		0030/0954	018 "DIA CIRC METAL LEN=0055 INSTALLED 1990
		0030/0248	PATRICK RD (T304)
004665 FT		004665 FT	2 0 55090 0 00 0046+97
		0030/0000	ALWINE RD (T566) LENGTH(AH 3382 BK 3825)
		0020/3809	015 "DIA CIRC CONCR LEN=0036 INSTALLED 1990
		0020/3334	018 "DIA CIR PLASTIC LEN=0020 INSTALLED 2005
		0020/2351	018 "DIA CIR PLASTIC LEN=0020 INSTALLED 2005
		0020/2290	015 "DIA CIR PLASTIC LEN=0030 INSTALLED 1990
		0020/1080	018 "DIA CIR PLASTIC LEN=0040 INSTALLED 2005
000840 FT		000840 FT	2 0 55090 0 00 0008+40
		0020/0000	LENGTH(AH 3825 BK 0840)
		0010/0795	JENNER BOSWELL B
CENTER ST (BORO)	0010/0352		
		0010/0233	015 "DIA CIR PLASTIC LEN=0028 INSTALLED 1990
000000 FT		000000 FT	2 0 55090 0 00 0000+00 NC GREEN BRIDGE RD
			MAIN ST (SR4025 SEG 0100/0000) MFC BEGIN = E
		0010/0000	LENGTH(AH 0840 BK 0000)

DIR: B TOTAL LEN: 6.526 MI. DIST: 09-7 SR: 4009
LEFT MUN: LINCOLN T RIGHT MUN: LINCOLN T

034459 FT		034459 FT
		7180/0000 LENGTH(AH 2477 BK 2405)
034459 FT		034459 FT
		7170/0000 LENGTH(AH 2405 BK 2598)
034459 FT		034459 FT
		7160/0000 LENGTH(AH 2598 BK 1553)
034459 FT		034459 FT
		7150/0000 LENGTH(AH 1553 BK 3777)
		INTER-AHD TURNBACK RD
		(TWP)
		BAKERSVILLE EDIE RD
		0140/3777 (SR4001 SEG 0180/0000)
		030 "DIA CIRC METAL
		0140/3706 LEN=0031 INSTALLED UNKN
		024 "DIA CIR PLASTIC
		0140/3222 LEN=0050 INSTALLED UNKN
		018 "DIA CIR PLASTIC
		0140/2592 LEN=0040 INSTALLED 2004
HOFFMAN RD (T420) 0140/2465		

DIR: B TOTAL LEN: 6.526 MI. DIST: 09-7 SR: 4009
LEFT MUN: LINCOLN T RIGHT MUN: LINCOLN T

			015 "DIA CIRC METAL
		0140/2252	LEN=0037 INSTALLED UNKN
			015 "DIA CIR PLASTIC
		0140/1753	LEN=0042 INSTALLED UNKN
			036 "DIA CIR PLASTIC
		0140/0805	LEN=0037 INSTALLED UNKN
	030682 FT	030682 FT	2 0 55067 0 01 0303+05
			BAER RIDGE RD
			(T627)
		S 0140/0000	LENGTH(AH 3777 BK 3011)
			015 "DIA CIR PLASTIC
		0130/2951	LEN=0062 INSTALLED UNKN
			018 "DIA CIR PLASTIC
		0130/2783	LEN=0050 INSTALLED UNKN
			015 "DIA CIR PLASTIC
		0130/1668	LEN=0035 INSTALLED UNKN
			015 "DIA CIRC CONCR
		0130/1245	LEN=0032 INSTALLED UNKN
			015 "DIA CIRC CONCR
		0130/0973	LEN=0044 INSTALLED UNKN
			015 "DIA CIRC CONCR
		0130/0777	LEN=0042 INSTALLED UNKN
			036"H 00"W MULT CONCR
		0130/0258	LEN=0038 INSTALLED UNKN
2 0 55067 0 01 0273+18	027671 FT	027671 FT	
HOFFMAN RD			
(T420)	0130/0000	S 0130/0000	LENGTH(AH 3011 BK 1652)
			015 "DIA CIRC CONCR
		0120/1613	LEN=0048 INSTALLED UNKN
			024 "DIA CIRC CONCR
		0120/0125	LEN=0048 INSTALLED UNKN
	026019 FT	026019 FT	2 0 55067 0 01 0256+38
			CASEBEER CHURCH RD
			(SR4015 SEG 0010/0000)
		S 0120/0000	LENGTH(AH 1652 BK 1170)
			015 "DIA CIRC CONCR
		0110/1079	LEN=0042 INSTALLED UNKN
SALEM AV			
(T601)	0110/0705		
			015 "DIA CIRC CONCR
		0110/0272	LEN=0045 INSTALLED UNKN
		0110/0040	BMSEN 55/4009/0110/0000

DIR: B TOTAL LEN: 6.526 MI. DIST: 09-7 SR: 4009
LEFT MUN: LINCOLN T RIGHT MUN: LINCOLN T

```
024849 FT                    024849 FT 2 0 55067 0 00 0245+02
                                       QUEMAH.CR.
                                       BMSBG 55/4009/0110/0000
                             S 0110/0000 LENGTH(AH 1170 BK 2420)
                                       015 "DIA CIRC CONCR
                             0100/1984 LEN=0042 INSTALLED UNKN
                                       015 "DIA CIRC CONCR
                             0100/1713 LEN=0038 INSTALLED UNKN
                                       015 "DIA CIRC CONCR
                             0100/1335 LEN=0034 INSTALLED UNKN
                                       015 "DIA CIRC CONCR
                             0100/1095 LEN=0028 INSTALLED UNKN
                                       015 "DIA CIRC CONCR
                             0100/0986 LEN=0030 INSTALLED UNKN
                                       024 "DIA CIRC CONCR
                             0100/0426 LEN=0032 INSTALLED UNKN
                                       015 "DIA CIRC CONCR
                             0100/0344 LEN=0034 INSTALLED UNKN
022429 FT                    022429 FT 2 0 55067 0 00 0220+57
                                       LINCOLN
                                       SOMERSET T
                             S 0100/0000 LENGTH(AH 2420 BK 1473)
                                       015 "DIA CIRC CONCR
                             0090/1380 LEN=0032 INSTALLED UNKN
                                       015 "DIA CIRC CONCR
                             0090/1137 LEN=0038 INSTALLED UNKN
                                       015 "DIA CIRC CONCR
                             0090/1081 LEN=0030 INSTALLED UNKN
                                       015 "DIA CIRC CONCR
                             0090/0800 LEN=0034 INSTALLED UNKN
                                       018 "DIA CIRC CONCR
                             0090/0294 LEN=0032 INSTALLED UNKN
                                       015 "DIA CIRC CONCR
                             0090/0172 LEN=0032 INSTALLED UNKN
020956 FT                    020956 FT 2 0 55067 0 00 0205+58
                             S 0090/0000 LENGTH(AH 1473 BK 2651)
                                       015 "DIA CIRC CONCR
                             0080/2354 LEN=0040 INSTALLED UNKN
                                       015 "DIA CIRC CONCR
                             0080/2088 LEN=0034 INSTALLED UNKN
                                       015 "DIA CIRC CONCR
                             0080/1754 LEN=0036 INSTALLED UNKN
                                       048 "DIA CIRC METAL
                             0080/1195 LEN=0034 INSTALLED UNKN
                                       015 "DIA CIRC CONCR
                             0080/1138 LEN=0030 INSTALLED UNKN
                                       018 "DIA CIRC CONCR
                             0080/0637 LEN=0038 INSTALLED UNKN
                                       018 "DIA CIRC CONCR
                             0080/0232 LEN=0030 INSTALLED UNKN
```

DIR: B TOTAL LEN: 6.526 MI. DIST: 09-7 SR: 4009
LEFT MUN: SOMERSET T RIGHT MUN: SOMERSET T

			015 "DIA CIRC CONCR
		0080/0055	LEN=0070 INSTALLED UNKN
2 0 55067 0 00 0179+32	018305 FT	018305 FT	
HOOVER RD			
(T599)	0080/0000	0080/0000	LENGTH(AH 2651 BK 2787)
			015 "DIA CIRC CONCR
		0070/2463	LEN=0036 INSTALLED UNKN
			018 "DIA CIR PLASTIC
		0070/2168	LEN=0040 INSTALLED UNKN
EVERGREEN LN			
(PRDR)	0070/0221		
	015518 FT	015518 FT	2 0 55067 0 00 0151+32
			RED GOOSE RD
			(T597)
		0070/0000	LENGTH(AH 2787 BK 1083)
TRIPLE H LN			
(PRDR)	0064/1060		
MARLWOOD DR			
(T590)	0064/0640		
			018 "DIA CIR PLASTIC
		0064/0555	LEN=0040 INSTALLED UNKN
	014435 FT	014435 FT	0 0 00000 0 00 0000+00
			BYERS RD
			(TWP)
		0064/0000	LENGTH(AH 1083 BK 2800)
			018 "DIA CIRC CONCR
		0054/2637	LEN=0153 INSTALLED 2015
			060 "DIA CIRC CONCR
		0054/2495	LEN=0125 INSTALLED 2015
			048 "DIA CIRC CONCR
		0054/2357	LEN=0174 INSTALLED 2015
			018 "DIA CIRC CONCR
		0054/2306	LEN=0036 INSTALLED 2015
		0054/2283	BMSEN 55/4009/0054/2138
			0 0 00000 0 00 0000+00
			PA TPK (I-76)
		0054/2138	BMSBG 55/4009/0054/2138
			036 "DIA CIRC CONCR
		0054/2127	LEN=0307 INSTALLED 2015
			018 "DIA CIRC CONCR
		0054/2117	LEN=0038 INSTALLED 2015
MARLWOOD DR			
(T590)	0054/2032		

DIR: B TOTAL LEN: 6.526 MI. DIST: 09-7 SR: 4009
LEFT MUN: SOMERSET T RIGHT MUN: SOMERSET T

			024 "DIA CIRC CONCR
		0054/0407	LEN=0048 INSTALLED 2015
0 0 00000 0 00 0000+00	011635 FT	011635 FT	
BELLVIEW LN (T592)	0054/0000	0054/0000	LENGTH(AH 2800 BK 3126)
			030 "DIA CIRC CONCR
		0040/3048	LEN=0034 INSTALLED UNKN
			TERRY LN
		0040/2606	(TWP)
			SANDRA LN
		0040/2420	(TWP)
			BISHOP LN
		0040/2149	(TWP)
INDIGO LN (TWP)	0040/1911		PAMELA LN
		0040/1911	(TWP)
			DEBRA LN
		0040/1617	(TWP)
			HOWARD DR
		0040/1322	(T589)
			018 "DIA CIRC CONCR
		0040/1264	LEN=0100 INSTALLED UNKN
	008509 FT	008509 FT	2 0 55067 0 00 0084+96
		0040/0000	LENGTH(AH 3126 BK 3220)
			015 "DIA CIRC METAL
		0030/2339	LEN=0033 INSTALLED UNKN
			015 "DIA CIR PLASTIC
		0030/1736	LEN=0033 INSTALLED UNKN
HIGH POINT DR (T452)	0030/1132	NC HUSBAND RD	
			015 "DIA CIR PLASTIC
		0030/0919	LEN=0050 INSTALLED UNKN
			015 "DIA CIR PLASTIC
		0030/0750	LEN=0033 INSTALLED UNKN
	005289 FT	005289 FT	2 0 55067 0 00 0052+85
			LAUREL CREST DR
			(T863)
		0030/0000	LENGTH(AH 3220 BK 2431)
HICKORY HOLLOW RD (T555)	0020/1902		
			SOMERSET
		0020/1874	SOMERSET B

DIR: B TOTAL LEN: 6.526 MI. DIST: 09-7 SR: 4009
LEFT MUN: SOMERSET T RIGHT MUN: SOMERSET T

CLOVER HILL RD (TWP)	0020/1661		
			015 "DIA CIRC METAL
		0020/1182	LEN=0099 INSTALLED UNKN
FRANKLIN AV (SR4007 SEG 0020/1820)	0020/1175		
			012 "DIA CIRC METAL
		0020/1095	LEN=0099 INSTALLED UNKN
			018 "DIA CIRC METAL
		0020/0877	LEN=0042 INSTALLED UNKN
			015 "DIA CIRC METAL
		0020/0520	LEN=0041 INSTALLED UNKN
			018 "DIA CIRC METAL
		0020/0212	LEN=0047 INSTALLED UNKN
	002858 FT	002858 FT	2 0 55067 0 00 0028+53
		S 0020/0000	LENGTH(AH 2431 BK 2858)
			008 "DIA CIR PLASTIC
N ROSINA AV (BORO)	0010/2105	0010/2107	LEN=0043 INSTALLED UNKN
			MULBERRY LN
		0010/1987	(PRDR)
CLARK AV (BORO)	0010/1806		
			AUTUMN DR
		0010/1636	(BORO)
			NC FELGAR RD
			HOUSTON ST
		0010/1513	(BORO)
LUETERI ST (BORO)	0010/1120		
			CEMETERY ENT RD
WEST CATHERINE ST (BORO)	0010/0966	0010/0966	(BORO)
			WEST FAIRVIEW ST
		0010/0654	(BORO)
			015 "DIA CIRC CONCR
		0010/0371	LEN=0099 INSTALLED UNKN
			UNION ST
		0010/0332	(BORO)
			008 "DIA CIRC OTHER
		0010/0154	LEN=0043 INSTALLED UNKN
	000000 FT	000000 FT	2 0 55067 0 00 0000+00
			NC EDGEWOOD AV
			MAIN ST
			(SR0031 SEG 0221/0599)
		INTER-BK	EDGEWOOD AV
			(SR3015 SEG 0150/3604)
			MFC BEGIN = D
		S 0010/0000	LENGTH(AH 2858 BK 0000)

DIR: B TOTAL LEN: 1.710 MI. DIST: 09-7 SR: 4008
LEFT MUN: JENNER T RIGHT MUN: JENNER T

009031 FT

009031 FT SOMERSET PK
0030/3488 (SR0985 SEG 0090/1657)

SHADY HOLLOW LN
(T703)

0030/2226

030 "DIA CIRC CONCR
0030/2015 LEN=0036 INSTALLED UNKN
EAST FOURTH ST
0030/1744 (TB62)
EAST THIRD ST
0030/1341 (TB64)
EAST SECOND ST
0030/1026 (TB66)
EAST FIRST ST
0030/0712 (TB67)
018 "DIA CIR PLASTIC
0030/0614 LEN=0040 INSTALLED 2003
WEST FIRST ST
0030/0379 (TB70)

DIR: B TOTAL LEN: 1.710 MI. DIST: 09-7 SR: 4008
LEFT MUN: JENNER T RIGHT MUN: JENNER T

			018 "DIA CIR PLASTIC
		0030/0298	LEN=0080 INSTALLED 2003
			AL
		0030/0183	(TWP)
	005543 FT	005543 FT	2 0 55107 0 00 0055+16
			VILLAGE: GRAY
			WEST SECOND ST
			(T872)
		0030/0000	LENGTH(AH 3488 BK 2700)
			018 "DIA CIR PLASTIC
		0020/2301	LEN=0040 INSTALLED 2003
			WEST THIRD ST
		0020/2277	(T874)
			018 "DIA CIR PLASTIC
		0020/1870	LEN=0038 INSTALLED 2003
			018 "DIA CIR PLASTIC
		0020/1602	LEN=0040 INSTALLED 2003
			018 "DIA CIR PLASTIC
		0020/1098	LEN=0027 INSTALLED UNKN
WIGSTROM RD			
(T454)	0020/1088		
			015 "DIA CIRC CONCR
		0020/0949	LEN=0028 INSTALLED UNKN
			018 "DIA CIR PLASTIC
		0020/0280	LEN=0040 INSTALLED 2003
2 0 55107 0 00 0028+25	002843 FT	002843 FT	
TIPTON RD			
(T701)	0020/0000	0020/0000	LENGTH(AH 2700 BK 2843)
			BMSEN 55/4008/0010/2120
		0010/2147	BRIDGE POSTED (TONS)
			2 0 55107 0 00 0021+21
			SGL 33 COMB 40
			SPRUCE RUN
		0010/2120	BMSBG 55/4008/0010/2120
			024 "DIA CIR PLASTIC
		0010/1696	LEN=0035 INSTALLED 2003
			015 "DIA CIRC CONCR
		0010/0146	LEN=0032 INSTALLED UNKN
	000000 FT	000000 FT	2 0 55107 0 00 0000+00
		NC BEAM CHURCH RD	
			KEYERSTOWN RD
			(SR4013 SEG 0090/0000)
			MFC BEGIN = D
		0010/0000	LENGTH(AH 2843 BK 0000)

DIR: B TOTAL LEN: .550 MI. DIST: 09-7 SR: 4007
LEFT MUN: SOMERSET T RIGHT MUN: SOMERSET B

FELGAR RD (SR4009 SEG 0020/1175)	002904 FT 0020/1820		002904 FT 0020/1820	FELGAR RD (SR4009 SEG 0020/1175)
			0020/1700	015 "DIA CIRC METAL LEN=0058 INSTALLED UNKN
FOREST AV (BORO)	0020/1048			
			0020/0965	HIGH ST (BORO)
			0020/0050	015 "DIA CIRC METAL LEN=0026 INSTALLED UNKN
	001084 FT		001084 FT	2 0 55067 1 00 0010+85
SOMERSET SOMERSET B	0020/0000		5 0020/0000	FAIRVIEW ST (BORO) LENGTH(AH 1820 BK 1084)
			0010/0781	018 "DIA CIR PLASTIC LEN=0030 INSTALLED UNKN
AL (BORO)	0010/0595		0010/0764	UNION ST (BORO)
			0010/0432	MAIN ST (SR0031 SEG 0210/0000) (SR0031 SEG 0211/0000) MFC BEGIN = D
LOUTHER ST (BORO)	0010/0198		0010/0096	PATRIOT ST (BORO)
	000000 FT		000000 FT	2 0 55067 1 00 0000+00
			NC	FRANKLIN AV TAYMAN AV (SR0031 SEG 0211/0000) (SR0031 SEG 0210/0000)
			INTER-BK	FRANKLIN AV (SR3027 SEG 0020/2036) MFC BEGIN = B
			5 0010/0000	LENGTH(AH 1084 BK 0000)

DIR: B TOTAL LEN: 1.243 MI. DIST: 09-7 SR: 4006
LEFT MUN: JENNER T RIGHT MUN: JENNER T

006564 FT
006564 FT
006564 FT

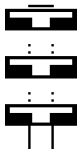

006564 FT
7050/0000 LENGTH(AH 3164 BK 3182)
006564 FT
7040/0000 LENGTH(AH 3182 BK 1336)
006564 FT
7032/0000 LENGTH(AH 1336 BK 1792)
REF-AHD ACOSTA RD

DIR: B TOTAL LEN: 1.243 MI. DIST: 09-7 SR: 4006
LEFT MUN: JENNER T RIGHT MUN: JENNER T

		0030/1792	(TWP)
			015 "DIA CIRC CONCR
		0030/1597	LEN=0038 INSTALLED UNKN
			015 "DIA CIRC CONCR
		0030/1454	LEN=0028 INSTALLED UNKN
			015 "DIA CIRC CONCR
		0030/1283	LEN=0032 INSTALLED UNKN
			BARONI AV
		0030/1240	(T601)
			018 "DIA CIRC CONCR
		0030/0856	LEN=0034 INSTALLED UNKN
			MAIN ST
		0030/0355	(T598)
GRIFFIE RD (T401)	0030/0268		
		0030/0033	BMSEN 55/4006/0030/0000
	004772 FT	004772 FT	2 0 55081 0 00 0047+59
			QUEMAHONING CREEK
			BMSBG 55/4006/0030/0000
		0030/0000	LENGTH(AH 1792 BK 2773)
			QUECREEK RD
		0020/2427	(SR4015 SEG 0100/1873)
			015 "DIA CIRC CONCR
		0020/2150	LEN=0046 INSTALLED UNKN
WATSON AV (SR4015 SEG 0110/0000)	0020/2121		
			015 "DIA CIRC CONCR
		0020/1719	LEN=0032 INSTALLED UNKN
			015 "DIA CIRC CONCR
		0020/1333	LEN=0030 INSTALLED UNKN
			042 "DIA CIRC CONCR
		0020/0707	LEN=0050 INSTALLED UNKN
			036 "DIA CIRC CONCR
		0020/0252	LEN=0030 INSTALLED UNKN
	001999 FT	001999 FT	2 0 55081 0 00 0019+91
		0020/0000	LENGTH(AH 2773 BK 1999)
	000000 FT	000000 FT	2 0 55081 0 00 0000+00
			NC ACOSTA RD
			SOMERSET PK
			(SR0985 SEG 0070/0000)
			BARNETT RD
			(T677)
			MFC BEGIN = E
		0010/0000	LENGTH(AH 1999 BK 0000)

DIR: B TOTAL LEN: 9.770 MI. DIST: 09-7 SR: 4005
LEFT MUN: JEFFERSON T RIGHT MUN: LINCOLN T

051583 FT

051583 FT HICKORY FLATS RD
0200/2217 (PARK)

049366 FT

049366 FT 2 0 55064 0 01 0493+56
5 0200/0000 LENGTH(AH 2217 BK 2063)

015 "DIA CIR UNKNOWN
0190/0350 LEN=0020 INSTALLED UNKN
018 "DIA CIR PLASTIC
0190/0259 LEN=0030 INSTALLED 1998

047303 FT

047303 FT 2 0 55064 0 01 0471+42
5 0190/0000 LENGTH(AH 2063 BK 3097)
024 "DIA CIR PLASTIC
0180/2907 LEN=0040 INSTALLED 2003

018 "DIA CIR PLASTIC
0180/1239 LEN=0040 INSTALLED 2003

044206 FT

044206 FT 2 0 55064 0 01 0438+80
5 0180/0000 LENGTH(AH 3097 BK 1833)

LC TO ZUFALL RD
0170/0185 (CONN)

042373 FT

042373 FT 2 0 55064 0 01 0418+81
ZUFALL RD
(T671)
5 0170/0000 LENGTH(AH 1833 BK 3234)

DIR: B TOTAL LEN: 9.770 MI. DIST: 09-7 SR: 4005
LEFT MUN: JEFFERSON T RIGHT MUN: LINCOLN T

039139 FT

039139 FT 2 0 55064 0 01 0407+55
CLINTON RD
(T649)
0160/0000 LENGTH(AH 3234 BK 3030)

015 "DIA CIR PLASTIC
0150/1331 LEN=0021 INSTALLED 1998

ROCKY RIDGE RD
(T418) 0150/1049

018 "DIA CIRC CONCR
0150/0628 LEN=0036 INSTALLED 1998
HORNER RD
0150/0453 (T418)

2 0 55064 0 01 0362+15 036109 FT
BETHANY RD
(T422) 0150/0000

036109 FT 015 "DIA CIR PLASTIC
LEN=0045 INSTALLED 1998
0150/0000 LENGTH(AH 3030 BK 2341)

033768 FT

033768 FT 2 0 55064 0 01 0340+11
0140/0000 LENGTH(AH 2341 BK 1829)

2 0 55064 0 01 0321+51 031939 FT
BAKERSVILLE EDIE RD
(SR4001 SEG 0140/1734) 0130/0000
031939 FT

031939 FT
INTER-BK COXES CREEK RD
(SR4001 SEG 0140/1734)
0130/0000 LTH AH 001829 BK 000771
031939 FT
7124/0000 LTH AH 000771 BK 003001
INTER-AHD COXES CREEK RD
(SR4001 SEG 0150/0703)
BAKERSVILLE EDIE RD
0120/3001 (SR4001 SEG 0150/0703)

024 "DIA CIRC CONCR
0120/2177 LEN=0032 INSTALLED 1998

015 "DIA CIRC CONCR

DIR: B TOTAL LEN: 9.770 MI. DIST: 09-7 SR: 4005
LEFT MUN: JEFFERSON T RIGHT MUN: LINCOLN T

			0120/1042	LEN=0030 INSTALLED 1998
				015 "DIA CIRC CONCR
			0120/0058	LEN=0030 INSTALLED 1998
	028938 FT		028938 FT	2 0 55064 0 01 0291+45
				SALEM AV
				(T601)
		==	S 0120/0000	LENGTH(AH 3001 BK 3363)
				015 "DIA CIRC CONCR
			0110/3158	LEN=0030 INSTALLED 1988
STORM RD (T502)	0110/2801	==		
				015 "DIA CIRC CONCR
			0110/2162	LEN=0042 INSTALLED 1988
				024 "DIA CIR PLASTIC
			0110/1828	LEN=0120 INSTALLED 1988
				018 "DIA CIR PLASTIC
			0110/1318	LEN=0030 INSTALLED 1988
JEFFERSON LINCOLN T	0110/0831			
				REAM RD
		==	0110/0189	(T598)
				018 "DIA CIRC CONCR
			0110/0163	LEN=0025 INSTALLED 1988
			0110/0129	BMSEN 55/4005/0110/0000
	025575 FT		025575 FT	2 0 55064 0 00 0256+66
				I-70 & I-76 EBL (PA TUR
				BMSBG 55/4005/0110/0000
			S 0110/0000	LENGTH(AH 3363 BK 2772)
				015 "DIA CIRC CONCR
			0100/2616	LEN=0034 INSTALLED 1988
LINCOLN JEFFERSON T	0100/2198			
				PIKE RUN RD
		== ==	0100/2111	(T591)
				015 "DIA CIRC CONCR
			0100/0558	LEN=0042 INSTALLED 1988
2 0 55064 0 00 0229+05	022803 FT		022803 FT	
TULIP LN (T589)				
				LINCOLN
				SOMERSET T
JEFFERSON SOMERSET T	0100/0000	==	S 0100/0000	LENGTH(AH 2772 BK 2897)
				024 "DIA CIR PLASTIC

DIR: B TOTAL LEN: 9.770 MI. DIST: 09-7 SR: 4005
LEFT MUN: SOMERSET T RIGHT MUN: SOMERSET T

```
                                                  0090/2836 LEN=0038 INSTALLED 1988
                                                            018 "DIA CIR PLASTIC
                                                  0090/2293 LEN=0030 INSTALLED 1988


                                                            030 "DIA CIRC CONCR
                                                  0090/0657 LEN=0024 INSTALLED 1988
                                                            015 "DIA CIR PLASTIC
                                                  0090/0575 LEN=0030 INSTALLED 1988
                                                            018 "DIA CIR PLASTIC
                                                  0090/0369 LEN=0024 INSTALLED 1988
                          019906 FT               019906 FT 2 0 55064 0 00 0199+59
                                                S 0090/0000 LENGTH(AH 2897 BK 2490)


                                                            036 "DIA CIR PLASTIC
                                                  0080/1254 LEN=0025 INSTALLED 1988
                                                            015 "DIA CIRC CONCR
                                                  0080/1019 LEN=0027 INSTALLED 1988
                                                            015 "DIA CIR PLASTIC
                                                  0080/0526 LEN=0031 INSTALLED 1988
                                                            015 "DIA CIR PLASTIC
                                                  0080/0050 LEN=0047 INSTALLED 1988
2 0 55064 0 00 0174+43 017416 FT                  017416 FT
(TBK) SR4003 JEFFERSON
(T859)                  0080/0000               S 0080/0000 LENGTH(AH 2490 BK 2523)
                                                            015 "DIA CIR PLASTIC
                                                  0070/2479 LEN=0028 INSTALLED 1988
                                                            015 "DIA CIRC CONCR
                                                  0070/2260 LEN=0024 INSTALLED 2003
                                                            015 "DIA CIRC CONCR
                                                  0070/2080 LEN=0036 INSTALLED 1988
(TBK) 4003 LAUREL RUN R
(T860)                  0070/2069


                                                            024 "DIA CIRC CONCR
                                                  0070/1337 LEN=0040 INSTALLED 2000

                                                            036 "DIA CIRC CONCR
                                                  0070/0647 LEN=0032 INSTALLED 1988

2 0 55064 0 00 0147+80 014893 FT                  014893 FT
SPORTSMANS RD
(T426)                  0070/0000               S 0070/0000 LENGTH(AH 2523 BK 2790)
                                                            036 "DIA CIR PLASTIC
                                                  0060/2775 LEN=0050 INSTALLED 1988
```

DIR: B TOTAL LEN: 9.770 MI. DIST: 09-7 SR: 4005
LEFT MUN: SOMERSET T RIGHT MUN: SOMERSET T

			015 "DIA CIR PLASTIC
		0060/0721	LEN=0027 INSTALLED 1988
	012103 FT	012103 FT	2 0 55064 0 00 0121+30
			DEANS RD
			(T432)
		S 0060/0000	LENGTH(AH 2790 BK 2143)
			018 "DIA CIR PLASTIC
		0050/1965	LEN=0024 INSTALLED 1988
			JOLICO RD
		0050/1842	(T559)
			018 "DIA CIR PLASTIC
		0050/1536	LEN=0042 INSTALLED 1988
			015 "DIA CIR PLASTIC
		0050/1285	LEN=0030 INSTALLED 1988
			015 "DIA CIR PLASTIC
		0050/0959	LEN=0024 INSTALLED 1988
2 0 55064 0 00 0099+95	009960 FT	009960 FT	
STONEY HOLLOW RD			
(T557)	0050/0000	S 0050/0000	LENGTH(AH 2143 BK 2180)
			015 "DIA CIR PLASTIC
		0040/2080	LEN=0040 INSTALLED 2004
			018 "DIA CIR PLASTIC
		0040/1548	LEN=0032 INSTALLED 2004
			015 "DIA CIRC CONCR
		0040/0982	LEN=0032 INSTALLED 1988
BEAVER HOLLOW RD			
(T552)	0040/0711		
			018 "DIA CIR PLASTIC
		0040/0648	LEN=0024 INSTALLED 1988
	007780 FT	007780 FT	2 0 55064 0 00 0078+15
			TROLLS LAKE RD
			(T434)
		S 0040/0000	LENGTH(AH 2180 BK 3148)
			015 "DIA CIRC CONCR
		0030/3013	LEN=0030 INSTALLED UNKN
		0030/1811	BMSEN 55/4005/0030/1792
			2 0 55064 0 00 0064+59
			BR.COXES CRK
		0030/1792	BMSBG 55/4005/0030/1792

DIR: B TOTAL LEN: 9.770 MI. DIST: 09-7 SR: 4005
LEFT MUN: SOMERSET T RIGHT MUN: SOMERSET T

		FOGIE RD
	0030/1386	(PRDR)
		015 "DIA CIR PLASTIC
	0030/1219	LEN=0027 INSTALLED UNKN
		015 "DIA CIRC CONCR
	0030/0654	LEN=0032 INSTALLED UNKN
		015 "DIA CIRC CONCR
	0030/0208	LEN=0030 INSTALLED UNKN
004632 FT	004632 FT	2 0 55064 0 00 0046+50
		WHITETAIL RD
		(T448)
	S 0030/0000	LENGTH(AH 3148 BK 2098)
		018 "DIA CIR PLASTIC
	0020/2097	LEN=0030 INSTALLED UNKN
		015 "DIA CIRC CONCR
	0020/1888	LEN=0030 INSTALLED UNKN
		015 "DIA CIR PLASTIC
	0020/1764	LEN=0003 INSTALLED UNKN
		015 "DIA CIRC CONCR
	0020/1545	LEN=0030 INSTALLED UNKN
		015 "DIA CIRC CONCR
	0020/1271	LEN=0032 INSTALLED UNKN
		015 "DIA CIRC CONCR
	0020/0969	LEN=0028 INSTALLED UNKN
		015 "DIA CIRC CONCR
	0020/0689	LEN=0032 INSTALLED UNKN
	0020/0026	BMSEN 55/4005/0020/0000
002534 FT	002534 FT	2 0 55064 0 00 0025+52
		WEST BRANCH COXES CREEK
		BMSBG 55/4005/0020/0000
	S 0020/0000	LENGTH(AH 2098 BK 2534)
		060"H 84"W ELLIP METAL
		LEN=0030 INSTALLED 1935
		T. COXES CK.
		STRUCTURE LENGTH 9 FT
	0010/1637	BMSID 55/4005/0010/1637
		015 "DIA CIRC CONCR
	0010/0643	LEN=0030 INSTALLED UNKN
		024 "DIA CIR PLASTIC
	0010/0252	LEN=0030 INSTALLED UNKN
000000 FT	000000 FT	2 0 55064 0 00 0000+00
		NC COXES CREEK RD
		GLADES PK
		(SR0031 SEG 0160/2561)
		MFC BEGIN = E
	S 0010/0000	LENGTH(AH 2534 BK 0000)

DIR: B TOTAL LEN: 2.399 MI. DIST: 09-7 SR: 4004
LEFT MUN: QUEMAHONING T RIGHT MUN: QUEMAHONING T

012666 FT

012666 FT
INTER-AHD BICYCLE RD
(SR4017 SEG 0070/0819)
BEAVER DAM RD
0120/2703 (SR4017 SEG 0070/0819)
018 "DIA CIRC CONCR
0120/2436 LEN=0044 INSTALLED UNKN
018 "DIA CIR UNKNOWN
0120/2251 LEN=0058 INSTALLED UNKN
018 "DIA CIRC CONCR
0120/2125 LEN=0050 INSTALLED UNKN
GEIGER RD
0120/1946 (T865)
018 "DIA CIRC CONCR
0120/1929 LEN=0048 INSTALLED UNKN
018 "DIA CIRC CONCR
0120/1850 LEN=0030 INSTALLED UNKN
018 "DIA CIRC CONCR
0120/1519 LEN=0040 INSTALLED UNKN

015 "DIA CIRC CONCR
0120/0133 LEN=0030 INSTALLED UNKN

MILLOW KIMMEL RD
(T665) 0120/0090

DIR: B TOTAL LEN: 2.399 MI. DIST: 09-7 SR: 4004
LEFT MUN: QUEMAHONING T RIGHT MUN: QUEMAHONING T

		0120/0016	BMSEN 55/4004/0120/0000
	009963 FT	009963 FT	2 0 55076 0 01 0099+26
			BEAVER DAM CREEK
			BMSBG 55/4004/0120/0000
			QUEMAHONING
			LINCOLN T
		S 0120/0000	LENGTH(AH 2703 BK 1735)
			015 "DIA CIR UNKNOWN
		0110/1113	LEN=0030 INSTALLED UNKN
			SHAULIS RD
		0110/0505	(T580)
	008228 FT	008228 FT	2 0 55076 0 01 0081+86
		S 0110/0000	LENGTH(AH 1735 BK 2674)
			015 "DIA CIR UNKNOWN
		0100/2613	LEN=0024 INSTALLED UNKN
			015 "DIA CIRC CONCR
		0100/0961	LEN=0024 INSTALLED UNKN
	005554 FT	005554 FT	2 0 55076 0 01 0055+12
			SHAULIS RD
			(T580)
		S 0100/0000	LENGTH(AH 2674 BK 1897)
			MORRIS RD
		0090/0448	(T548)
		0090/0298	BMSEN 55/4004/0090/0000
	003657 FT	003657 FT	2 0 55076 0 00 0036+07
			SR 0219 (NBL)
			BMSBG 55/4004/0090/0000
		S 0090/0000	LENGTH(AH 1897 BK 2027)
			018 "DIA CIRC CONCR
		0080/1996	LEN=0036 INSTALLED UNKN
BRANT RD (T546)	0080/1775		
			018 "DIA CIRC CONCR
		0080/1573	LEN=0047 INSTALLED UNKN
	001630 FT	001630 FT	2 0 55076 0 00 0015+81

DIR: B TOTAL LEN: 2.399 MI. DIST: 09-7 SR: 4004
LEFT MUN: LINCOLN T RIGHT MUN: LINCOLN T

```
                                                  KEN LOHR RD
                                                  (T301)
                                ==      S 0080/0000 LENGTH(AH 2027 BK 1575)
                                                  018 "DIA CIRC METAL
                                          0070/1310 LEN=0029 INSTALLED UNKN

000055 FT                                 000055 FT 2 0 55076 0 00 0000+00
                                                NC BICYCLE RD
                                                  PENN AV
                                                  (SR0601 SEG 0170/0000)
                                          INTER-BK BLUEBIRD SPRINGS RD
                                                  (T682)
                                        S 0070/0000 LENGTH(AH 1575 BK 3369)
000055 FT                                 000055 FT
                                          7060/0000 LENGTH(AH 3369 BK 1884)
000055 FT                                 000055 FT
                                          7050/0000 LENGTH(AH 1884 BK 2636)
000055 FT                                 000055 FT
                                          7040/0000 LENGTH(AH 2636 BK 0754)
000055 FT                                 000055 FT
                                          7038/0000 LENGTH(AH 0754 BK 0015)
                                                  BMSEN 55/4004/0036/0000
                                        * REF-AHD BLUEBIRD SPRINGS RD
                                          0036/0015 (T682)
000040 FT                                 000040 FT 2 0 55150 0 01 0053+00
                                        * REF-BK  BLUEBIRD SPRINGS RD
                                                  (T682)
                                                  TR QUEMAHONING CREEK
                                                  BMSBG 55/4004/0036/0000
                                        S 0036/0000 LENGTH(AH 0015 BK 0114)
000040 FT                                 000040 FT
                                          7034/0000 LENGTH(AH 0114 BK 0040)
                                                  BMSEN 55/4004/0032/0000
                                        * REF-AHD BLUEBIRD SPRINGS RD
                                          0032/0040 (T682)
000000 FT                                 000000 FT 2 0 55150 0 01 0045+00
                                                NC BLUEBIRD SPRINGS RD
                                        * REF-BK  BLUEBIRD SPRINGS RD
                                                  (T682)
                                                  QUEMAHONING CREEK
                                                  BMSBG 55/4004/0032/0000
                                        S 0032/0000 LENGTH(AH 0040 BK 1834)
000000 FT                                 000000 FT
                                          7030/0000 LENGTH(AH 1834 BK 2518)
000000 FT                                 000000 FT
                                          7020/0000 LENGTH(AH 2518 BK 0940)
000000 FT                                 000000 FT
                                          7010/0000 LENGTH(AH 0940 BK 0000)
```

DIR: B TOTAL LEN: .008 MI. DIST: 09-7 SR: 4003
LEFT MUN: JEFFERSON T RIGHT MUN: JEFFERSON T

```
000042 FT                    000042 FT
                             7078/0000 LENGTH(AH 0100 BK 2146)
000042 FT                    000042 FT
                             7074/0000 LENGTH(AH 2146 BK 0100)
000042 FT                    000042 FT
                             7068/0000 LENGTH(AH 0100 BK 1784)
000042 FT                    000042 FT
                             7064/0000 LENGTH(AH 1784 BK 0100)
000042 FT                    000042 FT
                             7054/0000 LENGTH(AH 0100 BK 0025)
                                       BMSEN 55/4003/0050/0000
                           * REF-AHD   LAUREL RUN RD
                             0050/0025 (TWP )
000017 FT                    000017 FT 2 0 55065 0 00 0118+48
                           * REF-BK    LAUREL RUN RD
                                       (TWP )
                                       LAUREL HL.C.
                                       BMSBG 55/4003/0050/0000
                           S 0050/0000 LENGTH(AH 0025 BK 0100)
000017 FT                    000017 FT
                             7044/0000 LENGTH(AH 0100 BK 0017)
                                       BMSEN 55/4003/0030/0000
                           * REF-AHD   LAUREL RUN RD
                             0030/0017 (TWP )
000000 FT                    000000 FT 2 0 55065 0 00 0066+93
                                  NC LAUREL RUN RD
                           * REF-BK    LAUREL RUN RD
                                       (TWP )
                                       LAUREL HL CR
                                       BMSBG 55/4003/0030/0000
                           S 0030/0000 LENGTH(AH 0017 BK 0100)
000000 FT                    000000 FT
                             7024/0000 LENGTH(AH 0100 BK 0000)
```

DIR: B TOTAL LEN: 3.093 MI. DIST: 09-7 SR: 4002
LEFT MUN: LINCOLN T RIGHT MUN: LINCOLN T

	016330 FT		016330 FT
QUECREEK RD			INTER-AHD SCHOOLHOUSE RD
(SR4015 SEG 0070/1537)	0070/2473		0070/2473 (SR4015 SEG 0070/1537)
			THIRD ST
			0070/1815 (T530)
			015 "DIA CIRC METAL
			0070/1723 LEN=0039 INSTALLED UNKN
SIXTH ST			
(T532)	0070/1576		
			FOURTH ST
			0070/1462 (T531)
			FIFTH ST
			0070/1131 (T640)
			015 "DIA CIRC METAL
			0070/1074 LEN=0051 INSTALLED UNKN
			015 "DIA CIRC CONCR
			0070/0832 LEN=0036 INSTALLED UNKN
			015 "DIA CIRC CONCR
			0070/0751 LEN=0036 INSTALLED UNKN
			015 "DIA CIRC CONCR
			0070/0636 LEN=0042 INSTALLED UNKN
			015 "DIA CIRC CONCR
			0070/0263 LEN=0030 INSTALLED UNKN
	013857 FT		013857 FT 2 0 55167 0 00 0024+71
			VILLAGE: HARRISON
			S 0070/0000 LENGTH(AH 2473 BK 2116)

DIR: B TOTAL LEN: 3.093 MI. DIST: 09-7 SR: 4002
LEFT MUN: LINCOLN T RIGHT MUN: LINCOLN T

		015 "DIA CIRC CONCR
	0060/1934	LEN=0031 INSTALLED UNKN
		015 "DIA CIRC CONCR
	0060/0045	LEN=0038 INSTALLED UNKN
011741 FT	011741 FT	2 0 55167 0 00 0045+82
		SIPESVILLE RD
		(T448)
	S 0060/0000	LENGTH(AH 2116 BK 0704)
		024 "DIA CIRC CONCR
	0050/0687	LEN=0037 INSTALLED UNKN
		015 "DIA CIR PLASTIC
	0050/0517	LEN=0020 INSTALLED 2005
011037 FT	011037 FT	2 0 55080 0 00 0109+48
		VILLAGE: SIPESVILLE
		SOMERSET PK
		(SR0985 SEG 0050/1021)
	S 0050/0000	LENGTH(AH 0704 BK 3643)
		024 "DIA CIRC METAL
	0040/2909	LEN=0039 INSTALLED UNKN
		015 "DIA CIRC CONCR
	0040/2188	LEN=0030 INSTALLED UNKN
		015 "DIA CIR PLASTIC
	0040/2021	LEN=0030 INSTALLED UNKN
		036 "DIA CIRC CONCR
	0040/1655	LEN=0060 INSTALLED UNKN
		015 "DIA CIRC CONCR
	0040/0928	LEN=0026 INSTALLED UNKN
007394 FT	007394 FT	2 0 55080 0 00 0074+18
		BRENDLE RD
		(T453)
	S 0040/0000	LENGTH(AH 3643 BK 1424)
		015 "DIA CIR PLASTIC
	0030/0462	LEN=0022 INSTALLED UNKN
005970 FT	005970 FT	2 0 55080 0 00 0059+40
	S 0030/0000	LENGTH(AH 1424 BK 3635)
		SWANK RD
	0020/3424	(T435)
		030 "DIA CIR PLASTIC

DIR: B TOTAL LEN: 3.093 MI. DIST: 09-7 SR: 4002
LEFT MUN: LINCOLN T RIGHT MUN: LINCOLN T

		0020/3411	LEN=0028 INSTALLED UNKN 015 "DIA CIRC CONCR
		0020/3263	LEN=0026 INSTALLED UNKN 015 "DIA CIR PLASTIC
		0020/2966	LEN=0023 INSTALLED UNKN 015 "DIA CIR PLASTIC
		0020/2857	LEN=0024 INSTALLED UNKN 015 "DIA CIR PLASTIC
		0020/2347	LEN=0022 INSTALLED UNKN 018 "DIA CIRC CONCR
		0020/2062	LEN=0031 INSTALLED UNKN 015 "DIA CIRC CONCR
		0020/1768	LEN=0024 INSTALLED UNKN 015 "DIA CIR PLASTIC
		0020/1303	LEN=0024 INSTALLED UNKN 015 "DIA CIR PLASTIC
		0020/0690	LEN=0022 INSTALLED UNKN 018 "DIA CIRC CONCR
		0020/0057	LEN=0032 INSTALLED UNKN
	002335 FT	002335 FT	2 0 55080 0 00 0023+50 FLANNERY RD (T436)
		5 0020/0000	LENGTH(AH 3635 BK 2335) 015 "DIA CIRC CONCR
		0010/2190	LEN=0023 INSTALLED UNKN
LC FOR BARNETT RD (T677)	0010/1836		
		0010/1794	015 "DIA CIRC CONCR LEN=0090 INSTALLED UNKN
BARNETT RD (T677)	0010/1714		
		0010/1676	015 "DIA CIRC CONCR LEN=0031 INSTALLED UNKN
		0010/1048	015 "DIA CIRC CONCR LEN=0025 INSTALLED UNKN
		0010/0816	015 "DIA CIRC CONCR LEN=0023 INSTALLED UNKN
		0010/0442	012 "DIA CIRC CONCR LEN=0022 INSTALLED UNKN
		0010/0140	FOR SR 4002 AND 4013 (CONN)
	000000 FT	000000 FT	2 0 55080 0 00 0000+00 KEYSERTOWN RD (SR4013 SEG 0060/0000)
		NC	SCHOOLHOUSE RD MFC BEGIN = E
KEYSERTOWN RD (SR4013 SEG 0060/0000)	0010/0000	5 0010/0000	LENGTH(AH 2335 BK 0000)

DIR: B TOTAL LEN: 8.672 MI. DIST: 09-7 SR: 4001
LEFT MUN: LINCOLN T RIGHT MUN: LINCOLN T

045786 FT

045786 FT
INTER-AHD SIPESVILLE RD
(T448)
SOMERSET PK
0200/2787 (SR0985 SEG 0040/1640)
018 "DIA CIRC CONCR
0200/2739 LEN=0058 INSTALLED UNKN

MUNICIPAL RD
(T450)
0200/2717

060 "DIA CIRC METAL
0200/2514 LEN=0180 INSTALLED 1957

MUNICIPAL RD
(T450)
0200/2357

018 "DIA CIR PLASTIC
0200/2331 LEN=0050 INSTALLED UNKN

BRENDLE RD
(T453)
0200/0042

0200/0012 BMSEN 55/4001/0200/0000
042999 FT 042999 FT 2 0 55066 0 01 0399+98
TRIB QUEMAHONING CREEK
BMSBG 55/4001/0200/0000
S 0200/0000 LENGTH(AH 2787 BK 3393)

015 "DIA CIR PLASTIC
0190/2628 LEN=0028 INSTALLED UNKN
015 "DIA CIRC CONCR
0190/2437 LEN=0036 INSTALLED UNKN

015 "DIA CIRC CONCR
0190/1659 LEN=0034 INSTALLED UNKN
FAIDLEY RD
FLANNERY RD
(T436)
0190/1280 0190/1280 (T437)

039606 FT

039606 FT 2 0 55066 0 01 0365+58
S 0190/0000 LENGTH(AH 3393 BK 2855)
036 "DIA CIRC CONCR

DIR: B TOTAL LEN: 8.672 MI. DIST: 09-7 SR: 4001
LEFT MUN: LINCOLN T RIGHT MUN: LINCOLN T

		0180/2469	LEN=0055 INSTALLED UNKN
			015 "DIA CIRC CONCR
		0180/1767	LEN=0032 INSTALLED UNKN
			015 "DIA CIRC CONCR
		0180/0728	LEN=0030 INSTALLED UNKN
			024 "DIA CIR PLASTIC
		0180/0118	LEN=0032 INSTALLED 1997
2 0 55066 0 01 0337+14	036751 FT	036751 FT	HUSBAND RD
EDIE RD			(SR4009 SEG 0140/3777)
(T681)	0180/0000	0180/0000	LENGTH(AH 2855 BK 1275)
			018 "DIA CIRC CONCR
		0170/1181	LEN=0033 INSTALLED UNKN
			018 "DIA CIR PLASTIC
		0170/0498	LEN=0033 INSTALLED UNKN
			015 "DIA CIRC CONCR
		0170/0081	LEN=0033 INSTALLED UNKN
	035476 FT	035476 FT	2 0 55066 0 01 0324+29
BELL LN			VILLAGE: EDIE
(T629)	0170/0000	0170/0000	LENGTH(AH 1275 BK 3306)
			015 "DIA CIR PLASTIC
		0160/3216	LEN=0029 INSTALLED UNKN
			018 "DIA CIR PLASTIC
		0160/2401	LEN=0030 INSTALLED UNKN
			015 "DIA CIRC CONCR
		0160/1958	LEN=0027 INSTALLED UNKN
			015 "DIA CIR PLASTIC
		0160/1629	LEN=0050 INSTALLED UNKN
			018 "DIA CIRC CONCR
		0160/1325	LEN=0026 INSTALLED UNKN
			015 "DIA CIRC METAL
		0160/0272	LEN=0027 INSTALLED UNKN
	032170 FT	032170 FT	2 0 55066 0 01 0292+00
			015 "DIA CIR PLASTIC
KEYSERTOWN RD			LEN=0060 INSTALLED UNKN
(SR4013 SEG 0010/0000)	0160/0000	0160/0000	LENGTH(AH 3306 BK 1395)
			LINCOLN
		0150/0747	JEFFERSON T
			015 "DIA CIRC CONCR
		0150/0725	LEN=0040 INSTALLED UNKN
			COXES CREEK RD
		0150/0703	(SR4005 SEG 0120/3001)

DIR: B TOTAL LEN: 8.672 MI. DIST: 09-7 SR: 4001
LEFT MUN: LINCOLN T RIGHT MUN: JEFFERSON T

	030775 FT	030775 FT	2 0 55066 0 01 0276+80
		S 0150/0000	LENGTH(AH 1395 BK 1775)
COXES CREEK RD			
(SR4005 SEG 0130/0000)			
LINCOLN			
JEFFERSON T	0140/1734		
			015 "DIA CIR PLASTIC
		0140/0830	LEN=0030 INSTALLED UNKN
			015 "DIA CIR PLASTIC
		0140/0431	LEN=0026 INSTALLED UNKN
			015 "DIA CIRC CONCR
		0140/0085	LEN=0040 INSTALLED 2003
	029000 FT	029000 FT	2 0 55066 0 01 0259+17
			VILLAGE: ALLENVALE
		S 0140/0000	LENGTH(AH 1775 BK 2414)
			018 "DIA CIRC METAL
		0130/2175	LEN=0033 INSTALLED UNKN
			018 "DIA CIR PLASTIC
		0130/1854	LEN=0027 INSTALLED UNKN
			018 "DIA CIR PLASTIC
		0130/1651	LEN=0032 INSTALLED 2003
			015 "DIA CIR PLASTIC
		0130/1216	LEN=0030 INSTALLED UNKN
			015 "DIA CIR PLASTIC
		0130/1150	LEN=0029 INSTALLED UNKN
			015 "DIA CIRC CONCR
		0130/0661	LEN=0025 INSTALLED UNKN
	026586 FT	026586 FT	2 0 55066 0 01 0234+99
		S 0130/0000	LENGTH(AH 2414 BK 1665)
			015 "DIA CIRC CONCR
		0120/1422	LEN=0032 INSTALLED 2003
			036 "DIA CIRC METAL
		0120/0553	LEN=0025 INSTALLED UNKN
			015 "DIA CIR PLASTIC
		0120/0379	LEN=0025 INSTALLED UNKN
2 0 55066 0 01 0218+41	024921 FT	024921 FT	
BETHANY RD			
(T422)	0120/0000	S 0120/0000	LENGTH(AH 1665 BK 2606)
			030 "DIA CIR PLASTIC
		0110/2301	LEN=0027 INSTALLED UNKN
			015 "DIA CIR PLASTIC
		0110/1914	LEN=0033 INSTALLED UNKN
			015 "DIA CIR PLASTIC
		0110/1256	LEN=0031 INSTALLED UNKN

DIR: B TOTAL LEN: 8.672 MI. DIST: 09-7 SR: 4001
LEFT MUN: JEFFERSON T RIGHT MUN: JEFFERSON T

			018 "DIA CIRC CONCR
		0110/0827	LEN=0040 INSTALLED UNKN
			015 "DIA CIRC CONCR
		0110/0595	LEN=0032 INSTALLED UNKN
2 0 55066 0 01 0192+33	022315 FT	022315 FT	
ROCKY RIDGE RD			
(T418)	0110/0000	0110/0000	LENGTH(AH 2606 BK 1867)
			018 "DIA CIRC CONCR
		0100/1395	LEN=0045 INSTALLED UNKN
		0100/1381	BMSEN 55/4001/0100/1245
			2 0 55066 0 01 0173+66
			I-70 & I-76
		0100/1245	BMSBG 55/4001/0100/1245
			018 "DIA CIRC CONCR
		0100/1235	LEN=0050 INSTALLED UNKN
			018 "DIA CIRC CONCR
		0100/1008	LEN=0064 INSTALLED UNKN
	020448 FT	020448 FT	2 0 55066 0 01 0173+66
			JEFFERSON RD
			(T859)
		0100/0000	LENGTH(AH 1867 BK 2386)
			018 "DIA CIR PLASTIC
		0090/2166	LEN=0032 INSTALLED UNKN
			018 "DIA CIRC CONCR
		0090/2104	LEN=0028 INSTALLED UNKN
			CLEAR RUN
			STRUCTURE LENGTH 16 FT
		0090/1426	BMSID 55/4001/0090/1426
			015 "DIA CIRC CONCR
		0090/0888	LEN=0032 INSTALLED 2003
	018062 FT	018062 FT	2 0 55066 0 01 0149+69
		0090/0000	LENGTH(AH 2386 BK 2390)
			024 "DIA CIRC METAL
		0080/1919	LEN=0035 INSTALLED UNKN
			018 "DIA CIR PLASTIC
		0080/1307	LEN=0032 INSTALLED 2003
			015 "DIA CIRC CONCR
		0080/1115	LEN=0025 INSTALLED UNKN
			018 "DIA CIR PLASTIC
		0080/0766	LEN=0027 INSTALLED UNKN
			015 "DIA CIRC CONCR
		0080/0426	LEN=0032 INSTALLED 2003
	015672 FT	015672 FT	2 0 55066 0 01 0125+77
			018 "DIA CIR PLASTIC
			LEN=0028 INSTALLED UNKN

DIR: B TOTAL LEN: 8.672 MI. DIST: 09-7 SR: 4001
LEFT MUN: JEFFERSON T RIGHT MUN: JEFFERSON T

		0080/0000	LENGTH(AH 2390 BK 2202)
			015 "DIA CIR PLASTIC
		0070/1563	LEN=0031 INSTALLED UNKN
			018 "DIA CIR PLASTIC
		0070/1373	LEN=0032 INSTALLED UNKN
			015 "DIA CIR PLASTIC
		0070/1072	LEN=0032 INSTALLED UNKN
			018 "DIA CIR PLASTIC
		0070/0035	LEN=0041 INSTALLED UNKN
2 0 55066 0 01 0103+84	013470 FT	013470 FT	
KUHNTOWN RD			
(T635)	0070/0000	0070/0000	LENGTH(AH 2202 BK 1215)
			032 "DIA CIRC METAL
		0060/0374	LEN=0040 INSTALLED 2000
	012255 FT	012255 FT	2 0 55066 0 01 0091+63
			DUCK POND RD
			(T583)
		0060/0000	LENGTH(AH 1215 BK 3887)
			015 "DIA CIRC CONCR
		0050/3877	LEN=0050 INSTALLED UNKN
			018 "DIA CIRC CONCR
		0050/3522	LEN=0037 INSTALLED 2003
			018 "DIA CIR PLASTIC
		0050/2798	LEN=0040 INSTALLED 2003
			018 "DIA CIR PLASTIC
		0050/1532	LEN=0042 INSTALLED UNKN
			015 "DIA CIR PLASTIC
		0050/1019	LEN=0040 INSTALLED UNKN
		0050/0815	BMSEN 55/4001/0050/0783
			2 0 55066 0 01 0060+40
			SCHAFFER RUN
		0050/0783	BMSBG 55/4001/0050/0783
			018 "DIA CIR PLASTIC
		0050/0159	LEN=0030 INSTALLED UNKN
2 0 55066 0 01 0052+38	008368 FT	008368 FT	
SHAFFER RUN RD			
(T397)	0050/0000	0050/0000	LENGTH(AH 3887 BK 2187)
			018 "DIA CIR PLASTIC
		0040/2123	LEN=0025 INSTALLED UNKN
			015 "DIA CIR PLASTIC
		0040/1864	LEN=0028 INSTALLED UNKN

DIR: B TOTAL LEN: 8.672 MI. DIST: 09-7 SR: 4001
LEFT MUN: JEFFERSON T RIGHT MUN: JEFFERSON T

			015 "DIA CIRC CONCR
		0040/1474	LEN=0047 INSTALLED UNKN
			LAUREL HILL/BECK RD
		0040/1034	(GOVT)
			015 "DIA CAST IRON
		0040/0823	LEN=0040 INSTALLED 2006
			015 "DIA CIR PLASTIC
		0040/0672	LEN=0025 INSTALLED UNKN
			015 "DIA CIR PLASTIC
		0040/0577	LEN=0034 INSTALLED UNKN
	006181 FT	006181 FT	2 0 55066 0 01 0030+77
		S 0040/0000	LENGTH(AH 2187 BK 3077)
			024 "DIA CIR PLASTIC
		0030/2752	LEN=0031 INSTALLED 1996
			015 "DIA CIRC CONCR
		0030/1747	LEN=0031 INSTALLED UNKN
			015 "DIA CIRC CONCR
		0030/0782	LEN=0036 INSTALLED UNKN
2 0 55066 0 01 0000+00	003104 FT	003104 FT	
MT ZION RD			
(T858)	0030/0000	S 0030/0000	LENGTH(AH 3077 BK 0880)
			BRUNER AV
		0020/0320	(T507)
		0020/0019	BMSEN 55/4001/0020/0000
	002224 FT	002224 FT	2 0 55066 0 00 0024+74
			KOOSER RUN
			BMSBG 55/4001/0020/0000
		S 0020/0000	LENGTH(AH 0880 BK 2224)
SHORT SCHOOL RD			
(T588)	0010/2117		
			024 "DIA CIRC CONCR
		0010/1438	LEN=0060 INSTALLED UNKN
			018 "DIA CIRC CONCR
		0010/1022	LEN=0032 INSTALLED 2003
			018 "DIA CIRC METAL
		0010/0073	LEN=0045 INSTALLED UNKN
	000000 FT	000000 FT	2 0 55066 0 00 0000+00
			GLADES PK
			(SR0031 SEG 0090/0000)
		NC	BAKERSVILLE EDIE RD
			MFC BEGIN = D
GLADES PK			
(SR0031 SEG 0090/0000)	0010/0000	S 0010/0000	LENGTH(AH 2224 BK 0000)

DIR: B TOTAL LEN: .000 MI. DIST: 09-7 SR: 3281
LEFT MUN: URSINA B RIGHT MUN: URSINA B

000000 FT

000000 FT
7010/0000 LENGTH(AH 0826 BK 0000)

DIR: B TOTAL LEN: 1.496 MI. DIST: 09-7 SR: 3047
LEFT MUN: URSINA B RIGHT MUN: URSINA B

```
007899 FT                    007899 FT
                             INTER-AHD  SECOND ST
                                        (BORO)
                                        PARK ST
                             0040/1336  (SR0281 SEG 0080/1720)
                                        015 "DIA CIRC CONCR
                             0040/1100  LEN=0030 INSTALLED 1988
                                        WEYAND ST
                             0040/0957  (BORO)
                                        018 "DIA CIRC CONCR
                             0040/0925  LEN=0033 INSTALLED UNKN
                             0040/0895  BMSEN 55/3047/0040/0742
                                        2 0 55115 0 00 0073+11
                                        LAUREL HILL CREEK
                             0040/0742  BMSBG 55/3047/0040/0742

006563 FT                    006563 FT  2 0 55115 0 00 0065+60
                             0040/0000  LENGTH(AH 1336 BK 1722)
                             0030/1440  (AAR 145276S)#TRKS 01
                                        015 "DIA CIRC CONCR
                             0030/1286  LEN=0036 INSTALLED UNKN
```

DIR: B TOTAL LEN: 1.496 MI. DIST: 09-7 SR: 3047
LEFT MUN: URSINA B RIGHT MUN: URSINA B

```
                                                  018 "DIA CIRC CONCR
                                        0030/0685 LEN=0062 INSTALLED UNKN
                                                  018 "DIA CIRC CONCR
                                        0030/0407 LEN=0062 INSTALLED UNKN
                                                  URSINA
                                        0030/0238 LOWER TURKEYFOOT T
                    004841 FT           004841 FT 2 0 55115 0 00 0048+10
                                                  PECK RD
                                                  (T322)
                                            NC SECOND ST
                                        S 0030/0000 LENGTH(AH 1722 BK 2002)
                                                  018 "DIA CIRC CONCR
                                        0020/1881 LEN=0045 INSTALLED UNKN
LYTLE RD
(T368)                0020/1370

                                                  024 "DIA CIRC CONCR
                                        0020/0219 LEN=0070 INSTALLED UNKN
                                        0020/0205 (AAR 145284J)#TRKS 01
                    002839 FT           002839 FT 2 0 55115 0 00 0028+38
                                                  COLFLESH RD
                                                  (T367)
                                        S 0020/0000 LENGTH(AH 2002 BK 2839)
                                                  018 "DIA CIR PLASTIC
                                        0010/2403 LEN=0036 INSTALLED UNKN
                                                  018 "DIA CIR PLASTIC
                                        0010/1858 LEN=0045 INSTALLED UNKN
                                                  018 "DIA CIR PLASTIC
                                        0010/1540 LEN=0036 INSTALLED UNKN
                                                  018 "DIA CIR PLASTIC
                                        0010/1430 LEN=0040 INSTALLED UNKN
                                                  018 "DIA CIR PLASTIC
                                        0010/1295 LEN=0036 INSTALLED UNKN
TURKEYFOOT RD
(SR3045 SEG 0010/1519)  0010/1279

                                                  015 "DIA CIR PLASTIC
                                        0010/1090 LEN=0040 INSTALLED UNKN
                                                  015 "DIA CIRC OTHER
                                        0010/0789 LEN=0103 INSTALLED UNKN

                                                  015 "DIA CIRC METAL
                                        0010/0008 LEN=0036 INSTALLED UNKN
                    000000 FT           000000 FT 2 0 55115 0 00 0000+00
                                            NC HOGBACK RD
                                                  LISTONBURG RD
                                                  (SR0523 SEG 0110/1235)
                                                  MFC BEGIN = D
                                        S 0010/0000 LENGTH(AH 2839 BK 0000)
```

DIR: B TOTAL LEN: .288 MI. DIST: 09-7 SR: 3045
LEFT MUN: LOWER TURKEYFOOT T RIGHT MUN: LOWER TURKEYFOOT T

001519 FT

000000 FT

LISTONBURG RD
(SR0523 SEG 0120/0775) 0010/0000

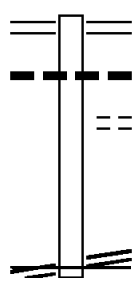

001519 FT HOGBACK RD
0010/1519 (SR3047 SEG 0010/1279)
012 "DIA CIRC METAL
0010/0945 LEN=0032 INSTALLED UNKN
SCHOOLHOUSE RD
0010/0552 (T801)
000000 FT 2 0 55168 0 00 0000+00
LISTONBURG RD
(SR0523 SEG 0120/0775)
NC TURKEYFOOT RD
MFC BEGIN = E
0010/0000 LENGTH(AH 1519 BK 0000)

DIR: B TOTAL LEN: .530 MI. DIST: 09-7 SR: 3043
LEFT MUN: ADDISON T RIGHT MUN: ADDISON T

	002800 FT	002800 FT	
POLK HILL RD		INTER-AHD	FRIENDSVILLE/ADDISON RD
(SR3002 SEG 0060/0000)	0010/2800	0010/2800	(SR3002 SEG 0060/0000)
			018 "DIA CIRC CONCR
		0010/2786	LEN=0041 INSTALLED 1988
			018 "DIA CIRC CONCR
		0010/2383	LEN=0040 INSTALLED 1988
			018 "DIA CIRC CONCR
		0010/1613	LEN=0042 INSTALLED 1988
			018 "DIA CIRC CONCR
		0010/1345	LEN=0040 INSTALLED 1988
			018 "DIA CIRC CONCR
		0010/1000	LEN=0036 INSTALLED 1988
			018 "DIA CIRC CONCR
		0010/0543	LEN=0050 INSTALLED 1988
			024 "DIA CIRC CONCR
		0010/0150	LEN=0100 INSTALLED 1988
	000000 FT	000000 FT	1 0 00050 9 00 0000+00
			NC FRIENDSVILLE RD
		REF-BK	MARYLAND STATE LINE
			(STBD)
			MFC BEGIN = D
		0010/0000	LENGTH(AH 2800 BK 0000)

DIR: N TOTAL LEN: 2.058 MI. DIST: 09-7 SR: 3041
LEFT MUN: SOMERSET B RIGHT MUN: SOMERSET B

MAIN ST 010866 FT
(SR0031 SEG 0250/0000) 0050/1118

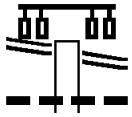

010829 FT MAIN ST
0050/1118 (SR0031 SEG 0250/0000)
015 "DIA CIRC CONCR
0050/1117 LEN=0047 INSTALLED 1999

DIR: N TOTAL LEN: 2.058 MI. DIST: 09-7 SR: 3041
LEFT MUN: SOMERSET B RIGHT MUN: SOMERSET B

FROM 0031/0240 SH (CONN)	0050/1001		0050/1001	FOR SR 0031 AND 3041 (CONN)
			0050/0576	018 "DIA CIRC CONCR LEN=0069 INSTALLED UNKN
BURGESS ST (BORO)	0050/0557		0050/0429	AL (BORO)
ELM ST (BORO)	0050/0110			
	009748 FT		009711 FT	1 0 00808 0 03 1418+35
				OAK ST (BORO)
			S 0050/0000	LENGTH(AH 1118 BK 3437)
				036 "DIA CIRC CONCR
			0040/3392	LEN=0052 INSTALLED UNKN
				018 "DIA CIRC CONCR
			0040/2901	LEN=0045 INSTALLED UNKN
				015 "DIA CIRC CONCR
			0040/1960	LEN=0045 INSTALLED UNKN
				018 "DIA CIRC CONCR
			0040/1724	LEN=0050 INSTALLED UNKN
				NC PLANK RD SOMERSET
			0040/1675	SOMERSET T
			0040/0884	LYNN AV (T706)
STEPPING STONE RD (T527)	0040/0430		0040/0430	DRUM AV (T535)
				018 "DIA CIRC CONCR
			0040/0390	LEN=0055 INSTALLED UNKN
	006311 FT		006274 FT	1 0 00808 0 03 1383+98
				TR.KIMB.RUN
				STRUCTURE LENGTH 10 FT
				BMSID 55/3041/0040/0000
			S 0040/0000	LENGTH(AH 3437 BK 2802)
				018 "DIA CIRC CONCR
			0030/2342	LEN=0063 INSTALLED UNKN
				CHAUNCEY'S WOODS RD
			0030/2286	(TWP.)
				018 "DIA CIRC CONCR
			0030/1713	LEN=0058 INSTALLED UNKN
	003509 FT		003472 FT	1 0 00808 0 03 1355+67

DIR: N TOTAL LEN: 2.058 MI. DIST: 09-7 SR: 3041
LEFT MUN: SOMERSET T RIGHT MUN: SOMERSET T

				(APRA) SOMERSET IND PAR
				INDUSTRIAL PARK DR
				(T522)
			0030/0000	LENGTH(AH 2802 BK 2998)
				015 "DIA CIRC CONCR
			0020/2998	LEN=0070 INSTALLED UNKN
				015 "DIA CIRC CONCR
			0020/2983	LEN=0070 INSTALLED UNKN
GAME COM HDQTS RD (GOVT)	0020/2898			
				018 "DIA CIRC CONCR
			0020/2021	LEN=0060 INSTALLED UNKN
GAME COM RIFLE RANGE RD (GOVT)	0020/1750			
				018 "DIA CIRC CONCR
			0020/1590	LEN=0250 INSTALLED UNKN
				BAXTER DR
			0020/1374	(PRDR)
				024 "DIA CIRC CONCR
			0020/1157	LEN=0065 INSTALLED UNKN
				DOGWOOD RD
			0020/0885	(T709)
				024 "DIA CIRC CONCR
			0020/0809	LEN=0072 INSTALLED UNKN
				SIGN: SHAPE OR TUBE
			0020/0323	BMSID 55/3041/0020/0323
	000511 FT		000474 FT	1 0 00808 0 03 1325+50
				MFC BEGIN = B
			0020/0000	LENGTH(AH 2998 BK 0474)
				FROM 8001/0500 SH
			0010/0265	(CONN)
				018 "DIA CIRC CONCR
			0010/0248	LEN=0137 INSTALLED UNKN
				RAMP C RD
				(SR8001 SEG 0250/0000)
				RAMP D RD
			0010/0185	(SR8001 SEG 0500/1026)
RAMP C RD (SR8001 SEG 0250/0000)				
RAMP D RD (SR8001 SEG 0500/1026)	0011/0176			
1 0 00808 0 03 1320+66	000000 FT		000000 FT	1 0 00808 0 03 1320+66
NC BERLIN PLANK RD				NC BERLIN PLANK RD
BERLIN PLANK RD (SR2047 SEG 0411/0396)	REF-BK	*	* REF-BK	BERLIN PLANK RD (SR2047 SEG 0410/0396)
MFC BEGIN = B				MFC BEGIN = B
LENGTH(AH 0511 BK 0000)	0011/0000		0010/0000	LENGTH(AH 0474 BK 0000)

DIR: B TOTAL LEN: 3.722 MI. DIST: 09-7 SR: 3039
LEFT MUN: MIDDLECREEK T RIGHT MUN: MIDDLECREEK T

COUNTYLINE RD 019654 FT
(SR3029 SEG 0140/0000) 0060/3784

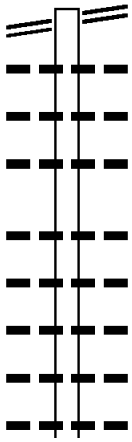

019654 FT COUNTYLINE RD
0060/3784 (SR3029 SEG 0140/0000)
018 "DIA CIR PLASTIC
0060/3512 LEN=0030 INSTALLED UNKN
018 "DIA CIR PLASTIC
0060/3362 LEN=0040 INSTALLED 2005
015 "DIA CIRC CONCR
0060/3085 LEN=0030 INSTALLED UNKN
015 "DIA CIRC CONCR
0060/2213 LEN=0030 INSTALLED UNKN
015 "DIA CIRC CONCR
0060/2009 LEN=0036 INSTALLED UNKN
015 "DIA CIRC CONCR
0060/1713 LEN=0036 INSTALLED UNKN
015 "DIA CIR PLASTIC
0060/1361 LEN=0024 INSTALLED UNKN
018 "DIA CIRC CONCR
0060/0789 LEN=0032 INSTALLED UNKN

DIR: B TOTAL LEN: 3.722 MI. DIST: 09-7 SR: 3039
LEFT MUN: MIDDLECREEK T RIGHT MUN: MIDDLECREEK T

			018 "DIA CIR PLASTIC
		0060/0460	LEN=0020 INSTALLED 2005
			SEWER TREATMENT ENT RD
		0060/0386	(PRDR)
			015 "DIA CIRC CONCR
		0060/0250	LEN=0030 INSTALLED UNKN
			015 "DIA CIRC CONCR
		0060/0069	LEN=0032 INSTALLED UNKN
2 0 55172 0 00 0162+84 015870 FT		015870 FT	
FERN CRK MOBILE HOME PK			
(PRDR) 0060/0000		5 0060/0000	LENGTH(AH 3784 BK 2609)
			024 "DIA CIRC CONCR
		0050/2449	LEN=0034 INSTALLED UNKN
FERN CREEK MOBILE HOME			
(PRDR) 0050/2418			
			018 "DIA CIR PLASTIC
		0050/1879	LEN=0030 INSTALLED UNKN
			018 "DIA CIR PLASTIC
		0050/1469	LEN=0030 INSTALLED UNKN
			015 "DIA CIRC METAL
		0050/0796	LEN=0031 INSTALLED UNKN
		0050/0015	BMSEN 55/3039/0050/0000
013261 FT		013261 FT	2 0 55172 0 00 0132+56
			ALLEN CREEK
			BMSBG 55/3039/0050/0000
		5 0050/0000	LENGTH(AH 2609 BK 2922)
PRITTS DISTILLERY RD			
(T545) 0040/2854			
			015 "DIA CIRC CONCR
		0040/2776	LEN=0024 INSTALLED UNKN
			042"H 00"W MULT CONCR
		0040/2172	LEN=0026 INSTALLED UNKN
			015 "DIA CIR PLASTIC
		0040/1919	LEN=0040 INSTALLED 2005
			015 "DIA CIR PLASTIC
		0040/1538	LEN=0028 INSTALLED UNKN
			018 "DIA CIRC CONCR
		0040/1328	LEN=0028 INSTALLED 1997
			018 "DIA CIRC CONCR
		0040/1099	LEN=0041 INSTALLED UNKN
			015 "DIA CIRC CONCR
		0040/0857	LEN=0035 INSTALLED UNKN
			015 "DIA CIRC CONCR
		0040/0490	LEN=0060 INSTALLED 2003
			015 "DIA CIRC CONCR
		0040/0341	LEN=0040 INSTALLED UNKN
		0040/0023	BMSEN 55/3039/0040/0000

DIR: B TOTAL LEN: 3.722 MI. DIST: 09-7 SR: 3039
LEFT MUN: MIDDLECREEK T RIGHT MUN: MIDDLECREEK T

	010339 FT	010339 FT	2 0 55172 0 00 0103+36
			ALLEN CREEK
			BMSBG 55/3039/0040/0000
		0040/0000	LENGTH(AH 2922 BK 3848)
			015 "DIA CIRC METAL
		0030/3321	LEN=0044 INSTALLED UNKN
			015 "DIA CIRC CONCR
		0030/3225	LEN=0024 INSTALLED UNKN
			015 "DIA CIRC METAL
		0030/2943	LEN=0030 INSTALLED UNKN
			015 "DIA CIRC CONCR
		0030/2419	LEN=0040 INSTALLED UNKN
			015 "DIA CIRC CONCR
		0030/2048	LEN=0036 INSTALLED UNKN
			018 "DIA CIR PLASTIC
		0030/1869	LEN=0041 INSTALLED UNKN
			018 "DIA CIR PLASTIC
		0030/1753	LEN=0045 INSTALLED 2001
			042 "DIA CIRC CONCR
		0030/1679	LEN=0034 INSTALLED UNKN
			018 "DIA CIRC CONCR
		0030/1278	LEN=0032 INSTALLED UNKN
			018 "DIA CIR PLASTIC
		0030/0556	LEN=0041 INSTALLED UNKN
			018 "DIA CIR PLASTIC
		0030/0341	LEN=0044 INSTALLED UNKN
			BMSEN 55/3039/0030/0000
		0030/0024	BRIDGE POSTED (TONS)
	006491 FT	006491 FT	2 0 55172 0 00 0064+88
			SGL 13 COMB
			ALLEN CREEK
			BMSBG 55/3039/0030/0000
		0030/0000	LENGTH(AH 3848 BK 2999)
			018 "DIA CIR PLASTIC
		0020/2079	LEN=0024 INSTALLED UNKN
			015 "DIA CIR PLASTIC
		0020/1510	LEN=0040 INSTALLED 2005
			015 "DIA CIRC METAL
		0020/1320	LEN=0025 INSTALLED UNKN
SHRADER LN (PRDR)	0020/1261		
			HOUCK LN
		0020/1091	(PRDR)
			030 "DIA CIRC METAL
		0020/0972	LEN=0040 INSTALLED UNKN
			036 "DIA CIRC CONCR
		0020/0967	LEN=0040 INSTALLED UNKN

DIR: B TOTAL LEN: 3.722 MI. DIST: 09-7 SR: 3039
LEFT MUN: MIDDLECREEK T RIGHT MUN: MIDDLECREEK T

		030 "DIA CIRC METAL
	0020/0790	LEN=0031 INSTALLED UNKN
		GOEHRING LN
	0020/0759	(PRDR)
		018 "DIA CIRC CONCR
	0020/0698	LEN=0024 INSTALLED UNKN
		018 "DIA CIRC CONCR
	0020/0531	LEN=0032 INSTALLED 2002
		018 "DIA CIR PLASTIC
	0020/0370	LEN=0024 INSTALLED UNKN
	0020/0051	BMSEN 55/3039/0020/0000
003492 FT	003492 FT	2 0 55172 0 00 0034+97
		LAUREL HILL CREEK
		BMSBG 55/3039/0020/0000
	S 0020/0000	LENGTH(AH 2999 BK 3492)
		015 "DIA CIRC CONCR
	0010/2735	LEN=0036 INSTALLED UNKN
		018 "DIA CIR PLASTIC
	0010/2551	LEN=0040 INSTALLED 2005
		018 "DIA CIR PLASTIC
	0010/2382	LEN=0040 INSTALLED 2005
		012 "DIA CIRC CONCR
	0010/2297	LEN=0058 INSTALLED UNKN
		015 "DIA CIRC CONCR
	0010/2229	LEN=0030 INSTALLED UNKN
		015 "DIA CIRC CONCR
	0010/2029	LEN=0030 INSTALLED UNKN
		015 "DIA CIRC CONCR
	0010/1819	LEN=0028 INSTALLED UNKN
		015 "DIA CIRC METAL
	0010/1605	LEN=0026 INSTALLED UNKN
		018 "DIA CIRC CONCR
	0010/1549	LEN=0040 INSTALLED 2005
		015 "DIA CIRC CONCR
	0010/1258	LEN=0036 INSTALLED UNKN
		018 "DIA CIR PLASTIC
	0010/0892	LEN=0040 INSTALLED 2005
		015 "DIA CIRC CONCR
	0010/0644	LEN=0040 INSTALLED UNKN
		018 "DIA CIR PLASTIC
	0010/0409	LEN=0050 INSTALLED 2002
		018 "DIA CIR PLASTIC
	0010/0283	LEN=0040 INSTALLED 2002
000000 FT	000000 FT	2 0 55172 0 00 0000+00
		NC TRIPLECREEK RD
		BARRON CHURCH RD
		(SR3033 SEG 0090/0000)
		MFC BEGIN = E
	S 0010/0000	LENGTH(AH 3492 BK 0000)

DIR: B TOTAL LEN: 3.752 MI. DIST: 09-7 SR: 3037
LEFT MUN: JEFFERSON T RIGHT MUN: JEFFERSON T

```
019812 FT                    019812 FT GLADES PK
                             0080/2031 (SR0031 SEG 0090/1634)
                                       030 "DIA CIRC CONCR
                             0080/1584 LEN=0030 INSTALLED 1988
                                       018 "DIA CIRC CONCR
                             0080/1220 LEN=0062 INSTALLED 1988
                                       BALDWIN RD
                             0080/0735 (T504)

017781 FT                    017781 FT 2 0 55052 0 00 0177+65
                           S 0080/0000 LENGTH(AH 2031 BK 2854)
                                       018 "DIA CIRC CONCR
                             0070/2444 LEN=0064 INSTALLED 1988
                                       024 "DIA CIRC CONCR
                             0070/2066 LEN=0048 INSTALLED 1988
                                       018 "DIA CIR UNKNOWN
                             0070/1791 LEN=0066 INSTALLED 1988
                                       018 "DIA CIRC CONCR
                             0070/1224 LEN=0054 INSTALLED 1988
                                       018 "DIA CIRC CONCR
                             0070/0967 LEN=0040 INSTALLED 1988
                                       018 "DIA CIRC CONCR
                             0070/0650 LEN=0030 INSTALLED 1988
                                       018 "DIA CIRC CONCR
                             0070/0263 LEN=0052 INSTALLED 1988
014927 FT                    014927 FT 2 0 55052 0 00 0149+11
                           S 0070/0000 LENGTH(AH 2854 BK 2402)
                                       018 "DIA CIRC CONCR
                             0060/2276 LEN=0040 INSTALLED 1988
```

DIR: B TOTAL LEN: 3.752 MI. DIST: 09-7 SR: 3037
LEFT MUN: JEFFERSON T RIGHT MUN: JEFFERSON T

			018 "DIA CIRC CONCR
		0060/1780	LEN=0074 INSTALLED 1988
			042 "DIA CIRC CONCR
		0060/1191	LEN=0060 INSTALLED 1988
			018 "DIA CIRC CONCR
		0060/0703	LEN=0046 INSTALLED 1988
			018 "DIA CIRC CONCR
		0060/0339	LEN=0048 INSTALLED 1988
2 0 55052 0 00 0125+09 012525 FT		012525 FT	
JIMTOWN RD			
(T364) 0060/0000		5 0060/0000	LENGTH(AH 2402 BK 2516)
			018 "DIA CIRC CONCR
		0050/2117	LEN=0054 INSTALLED UNKN
			018 "DIA CIRC CONCR
		0050/1868	LEN=0050 INSTALLED UNKN
			018 "DIA CIRC CONCR
		0050/1554	LEN=0054 INSTALLED UNKN
			018 "DIA CIRC CONCR
		0050/1268	LEN=0068 INSTALLED UNKN
			018 "DIA CIRC CONCR
		0050/1029	LEN=0042 INSTALLED UNKN
LAUREL HILL ST PARK RD			
(PARK) 0050/0926			
			018 "DIA CIRC CONCR
		0050/0707	LEN=0040 INSTALLED UNKN
			018 "DIA CIRC CONCR
		0050/0400	LEN=0050 INSTALLED UNKN
010009 FT		010009 FT	2 0 55052 0 00 0099+97
			GOLDEN RIDGE RD
			(T548)
		5 0050/0000	LENGTH(AH 2516 BK 3279)
INDIANTOWN RD			INDIANTOWN RD
(T370) 0040/2603		0040/2603	(SR3010 SEG 0010/0000)
			018 "DIA CIRC CONCR
		0040/2565	LEN=0062 INSTALLED UNKN
			018 "DIA CIRC CONCR
		0040/2130	LEN=0050 INSTALLED UNKN
			018 "DIA CIRC CONCR
		0040/1404	LEN=0054 INSTALLED UNKN
			018 "DIA CIRC CONCR
		0040/1024	LEN=0048 INSTALLED UNKN
			018 "DIA CIRC CONCR
		0040/0687	LEN=0040 INSTALLED UNKN
			018 "DIA CIRC CONCR
		0040/0312	LEN=0030 INSTALLED UNKN
006730 FT		006730 FT	2 0 55052 0 00 0067+24
			SADDLE RD
			(T523)

DIR: B TOTAL LEN: 3.752 MI. DIST: 09-7 SR: 3037
LEFT MUN: JEFFERSON T RIGHT MUN: JEFFERSON T

```
                                                  S 0040/0000 LENGTH(AH 3279 BK 2855)
                                                            018 "DIA CIRC CONCR
                                                    0030/2458 LEN=0058 INSTALLED UNKN
                                                            018 "DIA CIRC CONCR
                                                    0030/2144 LEN=0062 INSTALLED UNKN
                                                            018 "DIA CIRC CONCR
                                                    0030/1740 LEN=0048 INSTALLED UNKN
                                                            018 "DIA CIRC CONCR
                                                    0030/1368 LEN=0062 INSTALLED UNKN
                                                            018 "DIA CIRC CONCR
                                                    0030/1001 LEN=0050 INSTALLED UNKN
                                                            JEFFERSON
                                                    0030/0563 MIDDLECREEK T
                                                            030 "DIA CIRC CONCR
                                                    0030/0286 LEN=0076 INSTALLED UNKN
                                                    0030/0019 BMSEN 55/3037/0030/0000
                      003875 FT                     003875 FT 2 0 55052 0 00 0038+77
                                                            SPRUCE RUN
                                                            BMSBG 55/3037/0030/0000
                                                  S 0030/0000 LENGTH(AH 2855 BK 1816)

                                                            018 "DIA CIR UNKNOWN
                                                    0020/0876 LEN=0030 INSTALLED UNKN
                                                            018 "DIA CIRC CONCR
                                                    0020/0602 LEN=0030 INSTALLED UNKN
                                                            018 "DIA CIRC CONCR
                                                    0020/0327 LEN=0030 INSTALLED UNKN
PHILLIPI LN
(PRDR)                 0020/0063
                                                            018 "DIA CIRC CONCR
                                                    0020/0034 LEN=0050 INSTALLED UNKN
                      002059 FT                     002059 FT 2 0 55052 0 00 0020+60
                                                  S 0020/0000 LENGTH(AH 1816 BK 2059)
                                                            018 "DIA CIRC CONCR
                                                    0010/1627 LEN=0050 INSTALLED 1988
                                                            018 "DIA CIRC CONCR
                                                    0010/1230 LEN=0032 INSTALLED 1988

                                                            024 "DIA CIRC CONCR
                                                    0010/0238 LEN=0050 INSTALLED 1988
                                                            015 "DIA CIRC CONCR
                                                    0010/0022 LEN=0210 INSTALLED 1988
                      000000 FT                     000000 FT 2 0 55052 0 00 0000+00
                                                          NC TRENT RD
                                                            COPPER KETTLE HW
                                                            (SR3029 SEG 0080/0000)
                                                            MFC BEGIN = D
                                                  S 0010/0000 LENGTH(AH 2059 BK 0000)
```

DIR: B TOTAL LEN: 2.359 MI. DIST: 09-7 SR: 3035
LEFT MUN: MIDDLECREEK T RIGHT MUN: MIDDLECREEK T

012455 FT

012455 FT
INTER-AHD BARRON CHURCH RD
(SR3033 SEG 0050/0359)
BARRON CHURCH RD
0060/2668 (SR3033 SEG 0050/0359)
015 "DIA CIRC CONCR
0060/2597 LEN=0036 INSTALLED UNKN
FOR SR 3033 AND 3035
0060/2501 (CONN)

TOWNSHIP 0850 RT
(T850)

0060/2440

015 "DIA CIRC CONCR
0060/2020 LEN=0028 INSTALLED UNKN

015 "DIA CIR PLASTIC
0060/0314 LEN=0028 INSTALLED UNKN
009787 FT 2 0 55149 0 01 0094+66
S 0060/0000 LENGTH(AH 2668 BK 2865)

009787 FT

015 "DIA CIRC CONCR
0050/0701 LEN=0034 INSTALLED UNKN
015 "DIA CIRC CONCR
0050/0372 LEN=0026 INSTALLED UNKN
024 "DIA CIRC CONCR
0050/0017 LEN=0030 INSTALLED UNKN
006922 FT 2 0 55149 0 01 0066+80
S 0050/0000 LENGTH(AH 2865 BK 1722)
015 "DIA CIRC CONCR
0040/1431 LEN=0020 INSTALLED UNKN
018 "DIA CIR PLASTIC
0040/0910 LEN=0030 INSTALLED UNKN

006922 FT

TOWNSHIP 0501 RT
(T501)

0040/0228

DIR: B TOTAL LEN: 2.359 MI. DIST: 09-7 SR: 3035
LEFT MUN: MIDDLECREEK T RIGHT MUN: MIDDLECREEK T

			015 "DIA CIRC CONCR
		0040/0210	LEN=0032 INSTALLED UNKN
	005200 FT	005200 FT	2 0 55149 0 01 0049+70
			COVERED BRIDGE RD
			(SR3014 SEG 0050/0813)
		INTER-BK	COVERED BRIDGE RD
			(SR3014 SEG 0050/0813)
		S 0040/0000	LTH AH 001722 BK 000100
	005200 FT	005200 FT	
		7024/0000	LTH AH 000100 BK 002690
COVERED BRIDGE RD		INTER-AHD	COVERED BRIDGE RD
(SR3014 SEG 0050/0000)	0020/2690	0020/2690	(SR3014 SEG 0050/0000)
			024 "DIA CIRC CONCR
		0020/2568	LEN=0028 INSTALLED UNKN
			024 "DIA CIRC CONCR
		0020/2167	LEN=0024 INSTALLED UNKN
			015 "DIA CIRC CONCR
		0020/2030	LEN=0030 INSTALLED UNKN
			015 "DIA CIRC CONCR
		0020/1904	LEN=0028 INSTALLED UNKN
			018 "DIA CIRC CONCR
		0020/1503	LEN=0030 INSTALLED UNKN
			018 "DIA CIRC CONCR
		0020/1224	LEN=0010 INSTALLED 2006
			018 "DIA CIR PLASTIC
		0020/1081	LEN=0030 INSTALLED 2006
			018 "DIA CIR PLASTIC
		0020/0531	LEN=0030 INSTALLED UNKN
	002510 FT	002510 FT	2 0 55149 0 00 0024+77
		S 0020/0000	LENGTH(AH 2690 BK 2510)
			048"H 70"W ELLIP METAL
		0010/2502	LEN=0041 INSTALLED UNKN
			024 "DIA CIR PLASTIC
		0010/2101	LEN=0030 INSTALLED 2003
			018 "DIA CIR PLASTIC
		0010/1515	LEN=0030 INSTALLED UNKN
			018 "DIA CIR PLASTIC
		0010/1379	LEN=0030 INSTALLED UNKN
			018 "DIA CIR PLASTIC
		0010/0660	LEN=0031 INSTALLED UNKN
			018 "DIA CIR PLASTIC
		0010/0470	LEN=0031 INSTALLED UNKN
			024 "DIA CIR PLASTIC
		0010/0175	LEN=0041 INSTALLED UNKN
		NC REAM RD	
			SCULLTON RD
2 0 55149 0 00 0000+00	000000 FT	000000 FT	(SR0653 SEG 0090/2293)
SCULLTON RD			MFC BEGIN = E
(SR0653 SEG 0090/2293)	0010/0000	S 0010/0000	LENGTH(AH 2510 BK 0000)

DIR: B TOTAL LEN: 3.844 MI. DIST: 09-7 SR: 3033
LEFT MUN: MIDDLECREEK T RIGHT MUN: MIDDLECREEK T

```
COPPER KETTLE HW          020298 FT
(SR3029 SEG 0090/2246)     0090/2463

2 0 55048 0 00 0180+40    017835 FT
TRIPLECREEK RD
(SR3039 SEG 0010/0000)     0090/0000

                          015244 FT
```

```
  020298 FT  COPPER KETTLE HW
  0090/2463  (SR3029 SEG 0090/2246)
             018 "DIA CIRC CONCR
  0090/2274  LEN=0042 INSTALLED UNKN

             015 "DIA CIRC CONCR
  0090/1586  LEN=0033 INSTALLED UNKN
             015 "DIA CIRC CONCR
  0090/1068  LEN=0033 INSTALLED UNKN
             015 "DIA CIRC CONCR
  0090/0558  LEN=0033 INSTALLED UNKN
             015 "DIA CIRC CONCR
  0090/0339  LEN=0033 INSTALLED UNKN
             015 "DIA CIRC CONCR
  0090/0036  LEN=0036 INSTALLED UNKN
  017835 FT
S 0090/0000  LENGTH(AH 2463 BK 2591)
             018 "DIA CIRC CONCR
  0080/2157  LEN=0042 INSTALLED UNKN
             015 "DIA CIRC CONCR
  0080/1921  LEN=0032 INSTALLED UNKN

             015 "DIA CIRC CONCR
  0080/0973  LEN=0044 INSTALLED UNKN
             015 "DIA CIRC CONCR
  0080/0466  LEN=0062 INSTALLED UNKN
  015244 FT  2 0 55048 0 00 0154+21
S 0080/0000  LENGTH(AH 2591 BK 2170)
             030 "DIA CIRC CONCR
  0070/1922  LEN=0038 INSTALLED UNKN
             015 "DIA CIRC CONCR
  0070/1502  LEN=0032 INSTALLED UNKN
```

DIR: B TOTAL LEN: 3.844 MI. DIST: 09-7 SR: 3033
LEFT MUN: MIDDLECREEK T RIGHT MUN: MIDDLECREEK T

			015 "DIA CIRC CONCR
		0070/0219	LEN=0042 INSTALLED UNKN
			LYONS RD
		0070/0046	(T495)
2 0 55048 0 00 0132+39 013074 FT		013074 FT	
GARY RD			
(T495) 0070/0000		5 0070/0000	LENGTH(AH 2170 BK 2285)
			015 "DIA CIRC CONCR
		0060/2079	LEN=0034 INSTALLED UNKN
			024"H 00"W MULT CONCR
		0060/1729	LEN=0032 INSTALLED UNKN
			015 "DIA CIRC CONCR
		0060/1004	LEN=0032 INSTALLED UNKN
			015 "DIA CIRC CONCR
		0060/0672	LEN=0034 INSTALLED UNKN
			015 "DIA CIRC CONCR
		0060/0338	LEN=0034 INSTALLED UNKN
010789 FT		010789 FT	2 0 55048 0 00 0108+66
		5 0060/0000	LENGTH(AH 2285 BK 1160)
			015 "DIA CIRC CONCR
		0050/1039	LEN=0038 INSTALLED UNKN
			REAM RD
		0050/0470	(T362)
REAM RD			
(SR3035 SEG 0060/2668) 0050/0359			
FOR SR 3033 AND 3035			
(CONN) 0050/0080			
009629 FT		009629 FT	2 0 55048 0 00 0096+56
			MOORE RD
			(T493)
		5 0050/0000	LENGTH(AH 1160 BK 3211)
			015 "DIA CIRC CONCR
		0040/2872	LEN=0032 INSTALLED UNKN
			015 "DIA CIRC CONCR
		0040/2647	LEN=0032 INSTALLED UNKN
			015 "DIA CIRC CONCR
		0040/2012	LEN=0030 INSTALLED UNKN
			015 "DIA CIRC CONCR
		0040/1610	LEN=0036 INSTALLED UNKN
			015 "DIA CIRC CONCR
		0040/1321	LEN=0036 INSTALLED UNKN
			015 "DIA CIRC CONCR
		0040/0917	LEN=0036 INSTALLED UNKN
			015 "DIA CIRC CONCR
		0040/0802	LEN=0048 INSTALLED UNKN
			012 "DIA CIRC CONCR

DIR: B TOTAL LEN: 3.844 MI. DIST: 09-7 SR: 3033
LEFT MUN: MIDDLECREEK T RIGHT MUN: MIDDLECREEK T

		0040/0644	LEN=0034 INSTALLED UNKN
	006418 FT	006418 FT	2 0 55048 0 00 0064+21
			015 "DIA CIRC CONCR
			LEN=0032 INSTALLED UNKN
		S 0040/0000	LENGTH(AH 3211 BK 2052)
			042 "DIA CIR PLASTIC
		0030/1108	LEN=0050 INSTALLED UNKN
			012 "DIA CIRC CONCR
		0030/0886	LEN=0036 INSTALLED UNKN
			012 "DIA CIR PLASTIC
		0030/0519	LEN=0038 INSTALLED UNKN
		0030/0024	BMSEN 55/3033/0030/0000
	004366 FT	004366 FT	2 0 55048 0 00 0043+70
			LOST CREEK
			BMSBG 55/3033/0030/0000
		S 0030/0000	LENGTH(AH 2052 BK 1358)
			015 "DIA CIRC CONCR
		0020/1028	LEN=0048 INSTALLED UNKN
LOST RUN LODGE RD (PRDR)	0020/1020		
			015 "DIA CIRC CONCR
		0020/0769	LEN=0042 INSTALLED UNKN
2 0 55048 0 00 0030+04	003008 FT	003008 FT	
COVERED BRIDGE RD (SR3014 SEG 0060/2111)	0020/0000	S 0020/0000	LENGTH(AH 1358 BK 3008)
			015 "DIA CIRC CONCR
		0010/2837	LEN=0036 INSTALLED UNKN
			015 "DIA CIRC CONCR
		0010/2721	LEN=0036 INSTALLED UNKN
			036 "DIA CIRC CONCR
		0010/1853	LEN=0042 INSTALLED UNKN
			015 "DIA CIRC CONCR
		0010/1696	LEN=0048 INSTALLED UNKN
			015 "DIA CIRC CONCR
		0010/1232	LEN=0038 INSTALLED UNKN
			015 "DIA CIRC CONCR
		0010/0956	LEN=0046 INSTALLED UNKN
			015 "DIA CIRC CONCR
		0010/0409	LEN=0099 INSTALLED UNKN
	000000 FT	000000 FT	2 0 55048 0 00 0000+00
			NC BARRON CHURCH RD
			SCULLTON RD
			(SR0653 SEG 0120/0000)
			MFC BEGIN = E
		S 0010/0000	LENGTH(AH 3008 BK 0000)

DIR: B TOTAL LEN: 2.474 MI. DIST: 09-7 SR: 3031
LEFT MUN: MILFORD T RIGHT MUN: MILFORD T

	013065 FT		013065 FT
			INTER-AHD CROSS RD
			(T499)
			COPPER KETTLE HW
			0060/2193 (SR3029 SEG 0040/0000)
			015 "DIA CIR PLASTIC
			0060/2177 LEN=0045 INSTALLED UNKN
			036 "DIA CIR PLASTIC
			0060/1397 LEN=0036 INSTALLED 1996
			018 "DIA CIR PLASTIC
			0060/1269 LEN=0040 INSTALLED UNKN
			015 "DIA CIR PLASTIC
			0060/0720 LEN=0040 INSTALLED 2006
			0060/0048 BMSEN 55/3031/0060/0000
	010872 FT		010872 FT 2 0 55041 0 00 0110+43
			MIDDLE CREEK
			BMSBG 55/3031/0060/0000
			S 0060/0000 LENGTH(AH 2193 BK 2549)
KLINK HOLLOW RD (T493)	0050/2485		
			015 "DIA CIRC CONCR
			0050/2012 LEN=0036 INSTALLED UNKN
			015 "DIA CIRC CONCR
			0050/1564 LEN=0050 INSTALLED UNKN
			036 "DIA CIR PLASTIC
			0050/0641 LEN=0055 INSTALLED UNKN
			015 "DIA CIRC CONCR
			0050/0427 LEN=0039 INSTALLED UNKN
	008323 FT		008323 FT 2 0 55041 0 00 0082+80
			S 0050/0000 LENGTH(AH 2549 BK 2225)
			MILFORD
			0040/2191 MIDDLECREEK T
			024 "DIA CIR PLASTIC

DIR: B TOTAL LEN: 2.474 MI. DIST: 09-7 SR: 3031
LEFT MUN: MIDDLECREEK T RIGHT MUN: MIDDLECREEK T

```
                                                  0040/2171 LEN=0045 INSTALLED 2006

                                                            018 "DIA CIR PLASTIC
                                                  0040/1335 LEN=0040 INSTALLED 2006
                                                            015 "DIA CIR PLASTIC
                                                  0040/1160 LEN=0030 INSTALLED UNKN
                                                            018 "DIA CIR PLASTIC
                                                  0040/1086 LEN=0040 INSTALLED 2006

                                                            018 "DIA CIR PLASTIC
                                                  0040/0258 LEN=0030 INSTALLED UNKN
                        006098 FT                 006098 FT 2 0 55041 0 00 0060+78
                                                S 0040/0000 LENGTH(AH 2225 BK 2144)
                                                            015 "DIA CIR PLASTIC
                                                  0030/1888 LEN=0030 INSTALLED UNKN
                                                            015 "DIA CIR PLASTIC
                                                  0030/1753 LEN=0004 INSTALLED 2006

                                                            015 "DIA CIRC METAL
                                                  0030/1124 LEN=0040 INSTALLED 2006

2 0 55041 0 00 0039+22 003954 FT                  003954 FT
MOORE RD
(T372)                  0030/0000                 0030/0000 LENGTH(AH 2144 BK 2552)
                                                            015 "DIA CIRC CONCR
                                                  0020/2193 LEN=0033 INSTALLED UNKN


                                                            015 "DIA CIRC CONCR
                                                  0020/1017 LEN=0042 INSTALLED UNKN
                                                            018 "DIA CIR PLASTIC
                                                  0020/0817 LEN=0032 INSTALLED 2003

                        001402 FT                 001402 FT 2 0 55041 0 00 0014+06
                                                S 0020/0000 LENGTH(AH 2552 BK 1402)


                                                            015 "DIA CIRC CONCR
                                                  0010/0025 LEN=0045 INSTALLED UNKN
                        000000 FT                 000000 FT 2 0 55041 0 00 0000+00
                                                        NC MIDDLECREEK RD
                                                            KINGWOOD RD
                                                            (SR0281 SEG 0310/0000)

                                                  INTER-BK  HATCH HOLLOW RD
                                                            (T461)
                                                            MFC BEGIN = E
                                                S 0010/0000 LENGTH(AH 1402 BK 0000)
```

DIR: B TOTAL LEN: 9.247 MI. DIST: 09-7 SR: 3029
LEFT MUN: MIDDLECREEK T RIGHT MUN: MIDDLECREEK T

HENRY RD
(T344)

048822 FT

0190/2206

046133 FT

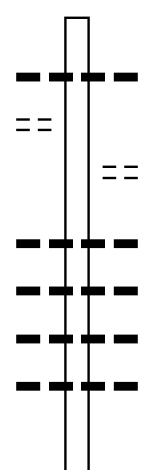

048822 FT AH-FAYETTE (26)
REF-AHD COUNTY LINE RD
0190/2689 (SR1058 SEG 0220/3308)
024 "DIA CIR PLASTIC
0190/2674 LEN=0038 INSTALLED 1988

SHEETS RD
0190/1865 (T345)

024 "DIA CIR PLASTIC
0190/0981 LEN=0066 INSTALLED 1988
024 "DIA CIR PLASTIC
0190/0709 LEN=0054 INSTALLED 1988
015 "DIA CIR UNKNOWN
0190/0519 LEN=0044 INSTALLED 1988
015 "DIA CIR PLASTIC
0190/0089 LEN=0042 INSTALLED 1988
046133 FT 2 0 55049 0 02 0461+22
0190/0000 LENGTH(AH 2689 BK 1650)
015 "DIA CIRC METAL

DIR: B TOTAL LEN: 9.247 MI. DIST: 09-7 SR: 3029
LEFT MUN: MIDDLECREEK T RIGHT MUN: MIDDLECREEK T

			0180/1415	LEN=0049 INSTALLED 1988 018 "DIA CIR PLASTIC
			0180/1119	LEN=0050 INSTALLED 1988 PHEASANT RUN LN
		==	0180/0643	(PRDR) 024 "DIA CIR PLASTIC
			0180/0490	LEN=0050 INSTALLED 2013
MIDDLECREEK SEVEN SPRINGS B	0180/0165			
2 0 55049 0 02 0444+42 044483 FT SEVEN SPRINGS MTN RESOR			044483 FT	
(PRDR)	0180/0000	==	S 0180/0000	LENGTH(AH 1650 BK 3054) 018 "DIA CIR UNKNOWN
			0170/2930	LEN=0080 INSTALLED 2013 018 "DIA CIR PLASTIC
			0170/2535	LEN=0052 INSTALLED 2013 018 "DIA CIR PLASTIC
			0170/2170	LEN=0061 INSTALLED 2013 015 "DIA CIR PLASTIC
			0170/1801	LEN=0052 INSTALLED 1988 MIDDLECREEK
			0170/1528	SEVEN SPRINGS B
SEVEN SPRINGS MIDDLECREEK T	0170/1288			
				015 "DIA CIR PLASTIC
			0170/1159	LEN=0055 INSTALLED 1988 MOUNTAIN VILLAS DR
		==	0170/0868	(PRDR) 015 "DIA CIR PLASTIC
			0170/0810	LEN=0052 INSTALLED 1988 SEVEN SPRINGS
			0170/0663	MIDDLECREEK T SEVEN SPRINGS RESORT RD
		==	0170/0505	(PRDR)
2 0 55049 0 02 0415+49 041429 FT SWISS MOUNTAIN RD			041429 FT	
(PRDR)	0170/0000	==	S 0170/0000	LENGTH(AH 3054 BK 3378) 018 "DIA CIRC METAL
			0160/3326	LEN=0048 INSTALLED 1988 015 "DIA CIRC METAL
			0160/3046	LEN=0048 INSTALLED 1988 030 "DIA CIR UNKNOWN
			0160/2727	LEN=0095 INSTALLED 1988 048 "DIA CIRC CONCR
			0160/2378	LEN=0048 INSTALLED 1988 MIDDLECREEK
			0160/2091	SEVEN SPRINGS B SEVEN SPRINGS
			0160/1971	MIDDLECREEK T 018 "DIA CIR PLASTIC

DIR: B TOTAL LEN: 9.247 MI. DIST: 09-7 SR: 3029
LEFT MUN: MIDDLECREEK T RIGHT MUN: MIDDLECREEK T

		0160/1928	LEN=0050 INSTALLED 1988 018 "DIA CIR PLASTIC
		0160/1662	LEN=0055 INSTALLED 1988 018 "DIA CIR PLASTIC
		0160/1421	LEN=0048 INSTALLED 1988 018 "DIA CIR PLASTIC
		0160/1086	LEN=0054 INSTALLED 1988 018 "DIA CIR PLASTIC
		0160/0613	LEN=0045 INSTALLED 1988 015 "DIA CIR UNKNOWN
		0160/0330	LEN=0035 INSTALLED 2012 018 "DIA CIR PLASTIC
		0160/0216	LEN=0042 INSTALLED 1988
038051 FT		038051 FT	2 0 55049 0 02 0384+24
		S 0160/0000	LENGTH(AH 3378 BK 2436) 018 "DIA CIR PLASTIC
		0150/2354	LEN=0045 INSTALLED 1988 018 "DIA CIRC CONCR
		0150/2173	LEN=0056 INSTALLED 1988 015 "DIA CIRC METAL
		0150/1890	LEN=0045 INSTALLED 1988 015 "DIA CIR PLASTIC
		0150/1662	LEN=0048 INSTALLED 1988 015 "DIA CIRC METAL
		0150/1352	LEN=0040 INSTALLED 1988 015 "DIA CIR PLASTIC
		0150/1073	LEN=0045 INSTALLED 1988 015 "DIA CIR PLASTIC
		0150/0784	LEN=0048 INSTALLED 1988 015 "DIA CIR PLASTIC
		0150/0338	LEN=0044 INSTALLED 1988 015 "DIA CIR PLASTIC
		0150/0071	LEN=0042 INSTALLED 1988
035615 FT		035615 FT	2 0 55049 0 02 0359+88
		S 0150/0000	LENGTH(AH 2436 BK 2539) 018 "DIA CIR PLASTIC
		0140/1988	LEN=0030 INSTALLED 1988 018 "DIA CIR PLASTIC
		0140/1500	LEN=0040 INSTALLED 1988 018 "DIA CIR PLASTIC
		0140/1194	LEN=0040 INSTALLED 1988 024 "DIA CIRC CONCR
		0140/0792	LEN=0048 INSTALLED 1988 018 "DIA CIR PLASTIC
		0140/0577	LEN=0042 INSTALLED 1988 018 "DIA CIR PLASTIC
		0140/0358	LEN=0030 INSTALLED 1988 018 "DIA CIR PLASTIC
		0140/0146	LEN=0030 INSTALLED 1988
2 0 55049 0 02 0334+25 033076 FT		033076 FT	

DIR: B TOTAL LEN: 9.247 MI. DIST: 09-7 SR: 3029
LEFT MUN: MIDDLECREEK T RIGHT MUN: MIDDLECREEK T

```
TRIPLECREEK RD
(SR3039 SEG 0060/3784)  0140/0000                  S 0140/0000 LENGTH(AH 2539 BK 2407)
                                                           015 "DIA CIR UNKNOWN
                                                     0130/2217 LEN=0060 INSTALLED 1988
                                                           018 "DIA CIR PLASTIC
                                                     0130/1676 LEN=0051 INSTALLED 1988
                                                           015 "DIA CIR UNKNOWN
                                                     0130/1405 LEN=0050 INSTALLED 1988
                                                           018 "DIA CIR PLASTIC
                                                     0130/0913 LEN=0030 INSTALLED 1988
                                                           018 "DIA CIR UNKNOWN
                                                     0130/0667 LEN=0040 INSTALLED 1988
                                                           018 "DIA CIRC METAL
                                                     0130/0083 LEN=0030 INSTALLED 1988
                        030669 FT                    030669 FT 2 0 55049 0 02 0310+18
                                                   S 0130/0000 LENGTH(AH 2407 BK 2465)

                                                           015 "DIA CIR PLASTIC
                                                     0120/1340 LEN=0043 INSTALLED 1988

                                                           018 "DIA CIRC METAL
                                                     0120/0662 LEN=0042 INSTALLED 1988
                                                           018 "DIA CIRC METAL
                                                     0120/0327 LEN=0044 INSTALLED 1988
                                                           018 "DIA CIRC METAL
                                                     0120/0027 LEN=0042 INSTALLED 1988
                        028204 FT                    028204 FT 2 0 55049 0 02 0285+12
                                                   S 0120/0000 LENGTH(AH 2465 BK 1842)
                                                           018 "DIA CIRC METAL
                                                     0110/1439 LEN=0030 INSTALLED 1988
                                                           018 "DIA CIRC METAL
                                                     0110/1063 LEN=0040 INSTALLED 1988
                                                           018 "DIA CIRC METAL
                                                     0110/0856 LEN=0037 INSTALLED 1988
                                                           018 "DIA CIRC METAL
                                                     0110/0717 LEN=0040 INSTALLED 1988
                                                           018 "DIA CIRC METAL
                                                     0110/0475 LEN=0040 INSTALLED 1988
                                                           018 "DIA CIRC METAL
                                                     0110/0007 LEN=0044 INSTALLED 1988
                        026362 FT                    026362 FT 2 0 55049 0 02 0266+70
                                                   S 0110/0000 LENGTH(AH 1842 BK 3409)
                                                           015 "DIA CIRC METAL
                                                     0100/3183 LEN=0048 INSTALLED 1988
                                                           015 "DIA CIRC METAL
                                                     0100/2931 LEN=0048 INSTALLED 1988
                                                           024 "DIA CIRC METAL
                                                     0100/2689 LEN=0040 INSTALLED 1988
                                                           015 "DIA CIRC METAL
```

DIR: B TOTAL LEN: 9.247 MI. DIST: 09-7 SR: 3029
LEFT MUN: MIDDLECREEK T RIGHT MUN: MIDDLECREEK T

			0100/2432 LEN=0048 INSTALLED 1988 015 "DIA CIRC METAL
			0100/2091 LEN=0050 INSTALLED 1988 015 "DIA CIRC METAL
			0100/1777 LEN=0048 INSTALLED 1988
PICNIC AREA 1 RD (PARK)	0100/1471	==	
		==	0100/0936 LAUREL HILL ST PARK RD (T364)
	022953 FT		0100/0092 BMSEN 55/3029/0100/0000 022953 FT 2 0 55049 0 01 0230+00 NC COUNTYLINE RD
			LAUREL HILL CREEK BMSBG 55/3029/0100/0000
			S 0100/0000 LENGTH(AH 3409 BK 2340)
BARRON CHURCH RD (SR3033 SEG 0090/2463)	0090/2246		
			015 "DIA CIRC METAL
			0090/1804 LEN=0044 INSTALLED 1988
			015 "DIA CIRC METAL
			0090/1068 LEN=0045 INSTALLED 1988 036 "DIA CIRC METAL
			0090/0689 LEN=0045 INSTALLED 1988
	020613 FT		020613 FT 2 0 55049 0 01 0206+66 PARK CAMP RD (PARK)
		==	S 0090/0000 LENGTH(AH 2340 BK 3401)
			015 "DIA CIRC METAL
			0080/3305 LEN=0045 INSTALLED 1988
HEMLOCK LN (PRDR)	0080/3088	==	
			015 "DIA CIRC METAL
			0080/2965 LEN=0030 INSTALLED 1995 015 "DIA CIR PLASTIC
			0080/2421 LEN=0200 INSTALLED 1988 015 "DIA CIRC METAL
			0080/2028 LEN=0035 INSTALLED 1988
			015 "DIA CIR PLASTIC
			0080/1228 LEN=0035 INSTALLED 1988
KIMMEL LN (PRDR)	0080/1217	==	
			018 "DIA CIRC METAL
			0080/0945 LEN=0200 INSTALLED 1988
	017212 FT		017212 FT 2 0 55049 0 01 0172+38

DIR: B TOTAL LEN: 9.247 MI. DIST: 09-7 SR: 3029
LEFT MUN: MIDDLECREEK T RIGHT MUN: MIDDLECREEK T

			TRENT RD
			(SR3037 SEG 0010/0000)
		S 0080/0000	LENGTH(AH 3401 BK 1471)
			MIDDLECREEK
		0070/1000	MILFORD T
2 0 55049 0 01 0157+89	015741 FT	015741 FT	
REAM RD			
(T493)	0070/0000	S 0070/0000	LENGTH(AH 1471 BK 1140)
			018 "DIA CIRC METAL
		0060/0715	LEN=0030 INSTALLED 1988
			018 "DIA CIRC METAL
		0060/0370	LEN=0030 INSTALLED 1988
	014601 FT	014601 FT	2 0 55049 0 01 0146+49
		S 0060/0000	LENGTH(AH 1140 BK 2979)
			018 "DIA CIR PLASTIC
		0050/2625	LEN=0040 INSTALLED 2007
			018 "DIA CIR PLASTIC
		0050/2167	LEN=0050 INSTALLED 2007
			018 "DIA CIR PLASTIC
		0050/1870	LEN=0060 INSTALLED 2007
			018 "DIA CIR PLASTIC
		0050/1431	LEN=0040 INSTALLED 2007
			015 "DIA CIR PLASTIC
		0050/0718	LEN=0030 INSTALLED 1988
			060 "DIA CIRC METAL
		0050/0058	LEN=0060 INSTALLED 1988
	011622 FT	011622 FT	2 0 55049 0 00 0116+70
			CHIPPEWA RD
			(T703)
		S 0050/0000	LENGTH(AH 2979 BK 1593)
		0040/1578	BMSEN 55/3029/0040/1531
			2 0 55049 0 00 0115+89
			MIDDLE CREEK
		0040/1531	BMSBG 55/3029/0040/1531
			018 "DIA CIR UNKNOWN
		0040/1141	LEN=0040 INSTALLED 1988
	010029 FT	010029 FT	2 0 55049 0 00 0100+71
			CROSS RD
MIDDLE CREEK RD			(T499)
(SR3031 SEG 0060/2193)	0040/0000	S 0040/0000	LENGTH(AH 1593 BK 3012)
			018 "DIA CIR PLASTIC
		0030/2283	LEN=0034 INSTALLED 1988

DIR: B TOTAL LEN: 9.247 MI. DIST: 09-7 SR: 3029
LEFT MUN: MILFORD T RIGHT MUN: MILFORD T

ROCKY ACRES LN
(PRDR)

0030/0783

007017 FT

003591 FT

000000 FT

	018 "DIA CIR PLASTIC
0030/1317	LEN=0043 INSTALLED 1988
007017 FT	2 0 55049 0 00 0070+59
S 0030/0000	LENGTH(AH 3012 BK 3426)
	018 "DIA CIR PLASTIC
0020/2623	LEN=0054 INSTALLED 2007
	018 "DIA CIR PLASTIC
0020/2239	LEN=0044 INSTALLED 1988
	048"H 72"W ELLIP CONC
0020/1673	LEN=0035 INSTALLED 1988
	034"H 48"W ELLIP CONC
0020/1660	LEN=0035 INSTALLED 1999
003591 FT	2 0 55049 0 00 0035+62
S 0020/0000	LENGTH(AH 3426 BK 3591)
	024 "DIA CIRC CONCR
0010/3321	LEN=0032 INSTALLED 1988
	018 "DIA CIR PLASTIC
0010/2362	LEN=0040 INSTALLED 2007
	018 "DIA CIR PLASTIC
0010/1964	LEN=0033 INSTALLED 1988
	018 "DIA CIRC CONCR
0010/0850	LEN=0034 INSTALLED 1988
	MILFORD
0010/0822	NEW CENTERVILLE B
	CHURCH ST
0010/0493	(BORO)
	JUBILEE ST
0010/0250	(BORO)
000000 FT	2 0 55049 0 00 0000+00
	NC COPPER KETTLE HW
	MAIN ST
	(SR0281 SEG 0340/1898)
INTER-BK	BRIDGE ST
	(SR0653 SEG 0150/0000)
	MFC BEGIN = D
S 0010/0000	LENGTH(AH 3591 BK 0000)

DIR: B TOTAL LEN: .677 MI. DIST: 09-7 SR: 3027
LEFT MUN: SOMERSET B RIGHT MUN: SOMERSET B

	003576 FT		003576 FT INTER-AHD FRANKLIN ST (SR4007 SEG 0010/0000) TAYMAN AV (SR0031 SEG 0210/0000)
			0020/2036
RACE ST (BORO)	0020/1498	==	
			012 "DIA CIR PLASTIC
			0020/1230 LEN=0034 INSTALLED UNKN
SANNER ST (BORO)	0020/1113	==	
GARRETT ST (BORO)	0020/0727	==	
			015 "DIA CIRC METAL
			0020/0547 LEN=0034 INSTALLED UNKN
			024"H 00"W MULT CONCR
			0020/0409 LEN=0049 INSTALLED UNKN
	001540 FT		001540 FT 2 0 55170 0 00 0015+40 SCHOOL ENT RD (PRDR)
		==	S 0020/0000 LENGTH(AH 2036 BK 1540)
			015 "DIA CIRC METAL
			0010/1297 LEN=0045 INSTALLED UNKN
			018 "DIA CIR PLASTIC
			0010/0012 LEN=0086 INSTALLED UNKN
	000000 FT		000000 FT 2 0 55170 0 00 0000+00 CANNEL DR (SR3017 SEG 0140/0000) NC FRANKLIN AV MFC BEGIN = D
CANNEL DR (SR3017 SEG 0140/0000)	0010/0000		S 0010/0000 LENGTH(AH 1540 BK 0000)

DIR: B TOTAL LEN: 1.384 MI. DIST: 09-7 SR: 3025
LEFT MUN: SOMERSET B RIGHT MUN: SOMERSET B

007309 FT

CANNEL DR
(BORO)

0020/1349

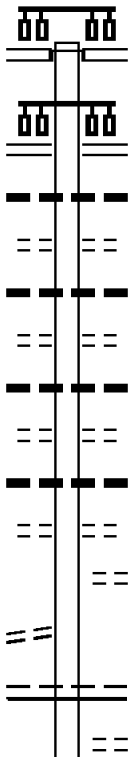

007309 FT	
INTER-AHD	NORTH CENTER AV
	(SR0601 SEG 0010/0000)
	MAIN ST
	(SR0031 SEG 0230/0000)
	(SR0031 SEG 0231/0000)
0020/3578	
	PATRIOT ST
	(SR0031 SEG 0231/0000)
	(SR0031 SEG 0230/0000)
0020/3252	
	008 "DIA CIRC CONCR
0020/2946	LEN=0015 INSTALLED UNKN
	CHURCH ST
0020/2927	(BORO)
	008 "DIA CIRC CONCR
0020/2663	LEN=0015 INSTALLED UNKN
	RACE ST
0020/2611	(BORO)
	008 "DIA CIRC CONCR
0020/2277	LEN=0015 INSTALLED UNKN
	SANNER ST
0020/2225	(BORO)
	008 "DIA CIRC CONCR
0020/1890	LEN=0015 INSTALLED UNKN
	GARRETT ST
0020/1838	(BORO)
	UNKNOWN RD
0020/1588	(BORO)
	MFC BEGIN = C
	SOMERSET
0020/1336	SOMERSET T
	ICE ST
0020/1314	(T710)

DIR: B TOTAL LEN: 1.384 MI. DIST: 09-7 SR: 3025
LEFT MUN: SOMERSET T RIGHT MUN: SOMERSET T

		015 "DIA CIRC CONCR
	0020/1126	LEN=0027 INSTALLED UNKN
		015 "DIA CIRC CONCR
	0020/0800	LEN=0045 INSTALLED UNKN
	0020/0510	(AAR 145160R)#TRKS 02
	0020/0052	BMSEN 55/3025/0020/0000
003731 FT	003731 FT	2 0 55111 0 02 0037+46
		BR.COXES CR.
		BMSBG 55/3025/0020/0000
	S 0020/0000	LENGTH(AH 3578 BK 3731)
		018 "DIA CIRC CONCR
	0010/3689	LEN=0029 INSTALLED UNKN
		015 "DIA CIRC METAL
	0010/3550	LEN=0029 INSTALLED UNKN
		CANNERY RD
	0010/3360	(T492)
		018 "DIA CIRC CONCR
	0010/3359	LEN=0100 INSTALLED UNKN
		TR.COXES CR.
		STRUCTURE LENGTH 20 FT
	0010/3097	BMSID 55/3025/0010/3097
		015 "DIA CIR PLASTIC
	0010/2738	LEN=0031 INSTALLED UNKN
		018 "DIA CIRC METAL
	0010/2577	LEN=0029 INSTALLED UNKN
		012 "DIA CIRC OTHER
	0010/2336	LEN=0025 INSTALLED UNKN
		STEPPING STONE RD
	0010/1576	(T527)
	0010/1358	BMSEN 55/3025/0010/1323
		2 0 55111 0 00 0008+35
		KIMBERLY RUN
	0010/1323	BMSBG 55/3025/0010/1323
		CUSTER RD
	0010/1315	(T825)
	0010/0845	BMSEN 55/3025/0010/0792
		2 0 55111 0 00 0002+60
		E.BR COXES C
	0010/0792	BMSBG 55/3025/0010/0792
	0010/0319	BMSEN 55/3025/0010/0208
		2 0 55111 0 00 0000+00
		CSX RR
	0010/0208	BMSBG 55/3025/0010/0208
000000 FT	000000 FT	2 0 55111 0 00 0000+00
		NC CENTER AV
		EDGEWOOD AV
		(SR3015 SEG 0140/0000)
		MFC BEGIN = D
	S 0010/0000	LENGTH(AH 3731 BK 0000)

DIR: B TOTAL LEN: .943 MI. DIST: 09-7 SR: 3023
LEFT MUN: MILFORD T RIGHT MUN: MILFORD T

```
004978 FT                    004978 FT WATER LEVEL RD
                             0020/1712 (SR3015 SEG 0090/0000)
                             0020/1517 BMSEN 55/3023/0020/1421
                                       MILFORD
                             0020/1481 BLACK T
                                       2 0 55163 0 00 0048+25
                                       COXES CEEK
                             0020/1421 BMSBG 55/3023/0020/1421
                             0020/0994 (AAR 145151S)#TRKS 01
                                       048 "DIA CIRC METAL
                             0020/0960 LEN=0016 INSTALLED 2006
                                       048 "DIA CIRC CONCR
                             0020/0609 LEN=0025 INSTALLED 1988
                                       024 "DIA CIRC METAL
                             0020/0314 LEN=0052 INSTALLED 1988
                             0020/0029 BMSEN 55/3023/0020/0000
003266 FT                    003266 FT 2 0 55163 0 00 0032+75
                                       VILLAGE: MILFORD
                                       LAUREL RUN
                                       BMSBG 55/3023/0020/0000
                           S 0020/0000 LENGTH(AH 1712 BK 3266)

                                       BOGNAR RD
                             0010/2611 (T485)

                                       015 "DIA CIR PLASTIC
                             0010/1597 LEN=0035 INSTALLED 1988
                                       015 "DIA CIR PLASTIC
                             0010/1495 LEN=0036 INSTALLED 1988
                                       015 "DIA CIR PLASTIC
                             0010/1018 LEN=0025 INSTALLED 1988
                                       015 "DIA CIR PLASTIC
                             0010/0843 LEN=0020 INSTALLED 1988
                                       015 "DIA CIR PLASTIC
                             0010/0766 LEN=0030 INSTALLED 1988
                                       018 "DIA CIR PLASTIC
                             0010/0211 LEN=0020 INSTALLED 1988
000000 FT                    000000 FT 2 0 55163 0 00 0000+00
                                  NC BANDO RD
                                       MUD PK
                                       (SR3010 SEG 0170/1498)
                                       MFC BEGIN = E
                           S 0010/0000 LENGTH(AH 3266 BK 0000)
```

DIR: B TOTAL LEN: 1.903 MI. DIST: 09-7 SR: 3021
LEFT MUN: BLACK T RIGHT MUN: BLACK T

010049 FT

010049 FT
INTER-AHD HUMBERT SCHOOL RD
(SR3019 SEG 0120/0000)
HUMBERT SCHOOL RD
0040/2275 (SR3019 SEG 0120/0000)

036"H 36"W ELLIP METAL
0040/1202 LEN=0032 INSTALLED UNKN

007774 FT

007774 FT 2 0 55140 0 01 0082+02

DIR: B TOTAL LEN: 1.903 MI. DIST: 09-7 SR: 3021
LEFT MUN: BLACK T RIGHT MUN: BLACK T

```
                                                  S 0040/0000 LENGTH(AH 2275 BK 2277)
                                                            030 "DIA CIRC CONCR
                                                    0030/1702 LEN=0032 INSTALLED UNKN
                                                            015 "DIA CIRC CONCR
                                                    0030/1357 LEN=0044 INSTALLED UNKN

                                                    0030/0040 BMSEN 55/3021/0030/0000
                     005497 FT                      005497 FT 2 0 55140 0 01 0059+29
                                                            WILSON CREEK
                                                            BMSBG 55/3021/0030/0000
                                                  S 0030/0000 LENGTH(AH 2277 BK 2607)
WILSON CREEK RD
(T437)                0020/2095

                                                            015 "DIA CIRC CONCR
                                                    0020/1269 LEN=0056 INSTALLED UNKN
                                                            015 "DIA CIRC CONCR
                                                    0020/0765 LEN=0040 INSTALLED UNKN
                                                            015 "DIA CIRC CONCR
                                                    0020/0502 LEN=0040 INSTALLED UNKN
                                                            018 "DIA CIR PLASTIC
                                                    0020/0129 LEN=0054 INSTALLED UNKN
                     002890 FT                      002890 FT 2 0 55140 0 00 0029+00
                                                            BLACKFIELD RD
                                                            (T512)
                                                  S 0020/0000 LENGTH(AH 2607 BK 2890)
                                                            015 "DIA CIRC CONCR
                                                    0010/2869 LEN=0056 INSTALLED UNKN

                                                            015 "DIA CIRC CONCR
                                                    0010/2260 LEN=0034 INSTALLED UNKN
HAUGER RD
(T435)                0010/2237

                                                            018 "DIA CIR PLASTIC
                                                    0010/1014 LEN=0100 INSTALLED 2005
                                                            018 "DIA CIRC CONCR
                                                    0010/0690 LEN=0032 INSTALLED UNKN
                                                            015 "DIA CIRC CONCR
                                                    0010/0120 LEN=0050 INSTALLED UNKN
                     000000 FT                      000000 FT 2 0 55140 0 00 0000+00
                                                          NC WALKER RD
                                                            GARRETT RD
                                                            (SR0653 SEG 0280/0000)
                                                            MFC BEGIN = E
                                                  S 0010/0000 LENGTH(AH 2890 BK 0000)
```

DIR: B TOTAL LEN: 6.225 MI. DIST: 09-7 SR: 3019
LEFT MUN: BLACK T RIGHT MUN: BLACK T

032869 FT

032869 FT
INTER-AHD BOGNAR RD
(T480)

DIR: B TOTAL LEN: 6.225 MI. DIST: 09-7 SR: 3019
LEFT MUN: BLACK T RIGHT MUN: BLACK T

LEFT			RIGHT	
MUD PK (SR3010 SEG 0200/0000)	0140/2105		0140/2105	MUD PK (SR3010 SEG 0200/0000)
			0140/0505	015 "DIA CIRC CONCR LEN=0030 INSTALLED 1988
			0140/0015	015 "DIA CIRC CONCR LEN=0030 INSTALLED 1988
	030764 FT		030764 FT	2 0 55038 0 00 0162+92
			S 0140/0000	LENGTH(AH 2105 BK 2467)
			0130/1895	015 "DIA CIRC CONCR LEN=0030 INSTALLED 1988
			0130/1701	015 "DIA CIRC CONCR LEN=0030 INSTALLED 1988
			0130/1429	015 "DIA CIR UNKNOWN LEN=0032 INSTALLED 1988
			0130/0628	015 "DIA CIR PLASTIC LEN=0042 INSTALLED 1988
			0130/0107	036 "DIA CIRC CONCR LEN=0032 INSTALLED 1988
2 0 55038 0 00 0138+25	028297 FT		028297 FT	CAROLUS RD (T807)
RUBRIGHT RD (T512)	0130/0000		S 0130/0000	LENGTH(AH 2467 BK 2612)
			0120/1164	015 "DIA CIRC CONCR LEN=0030 INSTALLED 1988
			0120/1062	015 "DIA CIR UNKNOWN LEN=0031 INSTALLED 1988
			0120/0654	015 "DIA CIRC CONCR LEN=0032 INSTALLED 1988
	025685 FT		025685 FT	2 0 55038 0 00 0109+35
				WALKER RD (SR3021 SEG 0040/2275)
			S 0120/0000	LENGTH(AH 2612 BK 3347)
			0110/3213	015 "DIA CIRC CONCR LEN=0030 INSTALLED 1988
			0110/2155	015 "DIA CIRC CONCR LEN=0030 INSTALLED 1988
			0110/1804	015 "DIA CIR UNKNOWN LEN=0039 INSTALLED 1988
BEAGLE RD (T501)	0110/1795			

DIR: B TOTAL LEN: 6.225 MI. DIST: 09-7 SR: 3019
LEFT MUN: BLACK T RIGHT MUN: BLACK T

				015 "DIA CIRC CONCR
			0110/0723	LEN=0028 INSTALLED 1988
	022338 FT		022338 FT	2 0 55038 0 00 0075+38
				SNYDER RD
				(T464)
		==	5 0110/0000	LENGTH(AH 3347 BK 2440)
				015 "DIA CIRC CONCR
			0100/2110	LEN=0030 INSTALLED 1988
				015 "DIA CIRC CONCR
			0100/1402	LEN=0034 INSTALLED 1988
				018 "DIA CIR PLASTIC
			0100/0803	LEN=0040 INSTALLED 1988
				018 "DIA CIR PLASTIC
			0100/0702	LEN=0039 INSTALLED 1988
	019898 FT		019898 FT	2 0 55038 0 00 0049+35
			5 0100/0000	LENGTH(AH 2440 BK 2310)
				015 "DIA CIRC CONCR
			0090/1440	LEN=0030 INSTALLED 1988
				015 "DIA CIRC CONCR
			0090/0574	LEN=0032 INSTALLED 1988
	017588 FT		017588 FT	2 0 55038 0 00 0024+99
				015 "DIA CIRC CONCR
				LEN=0030 INSTALLED 1988
			5 0090/0000	LENGTH(AH 2310 BK 2613)
				015 "DIA CIR PLASTIC
			0080/2118	LEN=0037 INSTALLED 1988
AMBROSIA LN (T428)	0080/1773			
			0080/1555	BMSEN 55/3019/0080/1529
				2 0 55038 0 00 0015+28
				WILSON CREEK
			0080/1529	BMSBG 55/3019/0080/1529
				015 "DIA CIRC CONCR
			0080/0599	LEN=0030 INSTALLED 1988
				015 "DIA CIRC CONCR
			0080/0359	LEN=0026 INSTALLED 1988
				015 "DIA CIRC CONCR
			0080/0078	LEN=0036 INSTALLED 1988
	014975 FT		014975 FT	2 0 55038 0 00 0000+00
				GARRETT RD
				(SR0653 SEG 0240/0000)

DIR: B TOTAL LEN: 6.225 MI. DIST: 09-7 SR: 3019
LEFT MUN: BLACK T RIGHT MUN: BLACK T

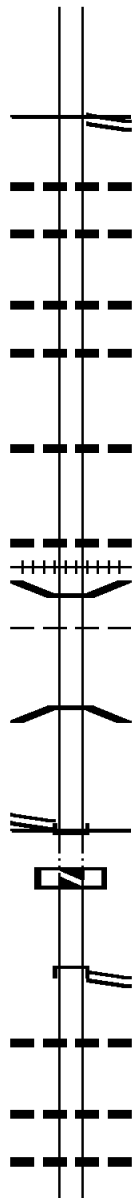

NC HUMBERT SCHOOL RD
GARRETT RD
(SR0653 SEG 0240/0000)
MFC BEGIN = E
0080/0000 LENGTH(AH 2613 BK 2387)

018 "DIA CIRC METAL
0070/1566 LEN=0037 INSTALLED 1988
015 "DIA CIR PLASTIC
0070/1261 LEN=0028 INSTALLED 1988

018 "DIA CIR PLASTIC
0070/0507 LEN=0040 INSTALLED 1999
018 "DIA CIR PLASTIC
0070/0025 LEN=0025 INSTALLED 1988
012588 FT 2 0 55139 0 00 0023+70
0070/0000 LENGTH(AH 2387 BK 1990)
018 "DIA CIR PLASTIC
0060/1872 LEN=0040 INSTALLED 1999

018 "DIA CIRC METAL
0060/0711 LEN=0038 INSTALLED 1988
0060/0286 (AAR 145145N)#TRKS 02
0060/0183 BMSEN 55/3019/0060/0080
BLACK
0060/0141 MILFORD T
2 0 55139 0 00 0042+77
COXES CREEK
0060/0080 BMSBG 55/3019/0060/0080
NC GARRET RD
INTER-BK WATER LEVEL RD
2 0 55139 0 00 0043+68 010598 FT 010598 FT (SR3015 SEG 0020/0000)
WATER LEVEL RD MFC BEGIN = D
(SR3015 SEG 0020/0000) 0060/0000 0060/0000 LTH AH 001990 BK 000100
010598 FT 010598 FT
7054/0000 LTH AH 000100 BK 001671
INTER-AHD WATER LEVEL RD
(SR3015 SEG 0010/2825)
MAIN ST
0050/1671 (SR3015 SEG 0010/2825)

015 "DIA CIRC CONCR
0050/0953 LEN=0030 INSTALLED 1988

015 "DIA CIRC CONCR
0050/0314 LEN=0030 INSTALLED 1988
015 "DIA CIRC CONCR
0050/0134 LEN=0030 INSTALLED 1988
008927 FT 008927 FT 2 0 55131 0 00 0088+97

DIR: B TOTAL LEN: 6.225 MI. DIST: 09-7 SR: 3019
LEFT MUN: MILFORD T RIGHT MUN: MILFORD T

```
                                        S 0050/0000 LENGTH(AH 1671 BK 0810)
                                                    015 "DIA CIRC CONCR
                                          0040/0612 LEN=0030 INSTALLED 1988
                                                    036 "DIA CIRC METAL
                                          0040/0429 LEN=0026 INSTALLED 1988
008117 FT                                 008117 FT 2 0 55131 0 00 0081+97
                                        S 0040/0000 LENGTH(AH 0810 BK 2204)

                                                    018 "DIA CIR PLASTIC
                                          0030/1347 LEN=0040 INSTALLED 2005
                                                    018 "DIA CIR PLASTIC
                                          0030/1015 LEN=0036 INSTALLED 1988

005913 FT                                 005913 FT 2 0 55131 0 00 0059+89
                                        S 0030/0000 LENGTH(AH 2204 BK 2267)

                                                    015 "DIA CIR PLASTIC
                                          0020/1228 LEN=0032 INSTALLED 1988


                                          0020/0020 BMSEN 55/3019/0020/0000
003646 FT                                 003646 FT 2 0 55131 0 00 0036+46
                                                    SOUTH GLADE CREEK
                                                    BMSBG 55/3019/0020/0000
                                        S 0020/0000 LENGTH(AH 2267 BK 3646)


                                                    018 "DIA CIR PLASTIC
                                          0010/2401 LEN=0040 INSTALLED 2006
                                                    018 "DIA CIR PLASTIC
                                          0010/2151 LEN=0040 INSTALLED 2006

                                                    018 "DIA CIR PLASTIC
                                          0010/1540 LEN=0032 INSTALLED 2004

                                                    015 "DIA CIR PLASTIC
                                          0010/0857 LEN=0030 INSTALLED 1996

                                                    030 "DIA CIRC CONCR
                                          0010/0214 LEN=0030 INSTALLED 1988
000000 FT                                 000000 FT 2 0 55131 0 00 0000+00
                                                NC GEBHART RD
                                                    W MUD PIKE RD
                                                    (SR3008 SEG 0020/0000)
                                                    MFC BEGIN = E
                                        S 0010/0000 LENGTH(AH 3646 BK 0000)
```

DIR: B TOTAL LEN: 6.743 MI. DIST: 09-7 SR: 3017
LEFT MUN: SOMERSET B RIGHT MUN: SOMERSET B

035602 FT

S EDGEWOOD AV
(SR3015 SEG 0150/1012) 0140/2662

1 1 01616 0 00 0032+32 032940 FT
FRANKLIN AV
(SR3027 SEG 0010/0000) 0140/0000

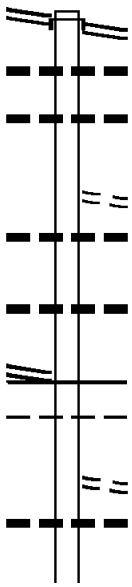

035602 FT
INTER-AHD BORO RD
(BORO)
S EDGEWOOD AV
0140/2662 (SR3015 SEG 0150/1012)
015 "DIA CIRC CONCR
0140/2648 LEN=0032 INSTALLED UNKN
015 "DIA CIRC CONCR
0140/2313 LEN=0030 INSTALLED UNKN

GRANDVIEW AV
0140/1590 (BORO)
015 "DIA CIRC CONCR
0140/1337 LEN=0030 INSTALLED UNKN

012 "DIA CIRC CONCR
0140/0484 LEN=0026 INSTALLED UNKN
032940 FT
MFC BEGIN = D
5 0140/0000 LENGTH(AH 2662 BK 3351)
SOMERSET
0130/3301 SOMERSET T
FRANKLIN AV
0130/3265 (TWP)
012 "DIA CIR PLASTIC
0130/2819 LEN=0030 INSTALLED UNKN

BRIERWOOD DR

DIR: B TOTAL LEN: 6.743 MI. DIST: 09-7 SR: 3017
LEFT MUN: SOMERSET T RIGHT MUN: SOMERSET T

			0130/2131 (TWP)
STADIUM RD (T478)	0130/2111		
			018 "DIA CIR PLASTIC
			0130/2108 LEN=0095 INSTALLED 2005
			LC TO/FROM BRIERWOOD ES
			0130/2044 (PRDR)
			015 "DIA CIRC CONCR
			0130/1728 LEN=0030 INSTALLED UNKN
			RIDGEVIEW DR
			0130/1179 (TWP)
			LC TO/FROM RIDGEVIEW DR
			0130/1091 (PRDR)
RADIO STATION RD (TWP)	0130/0891		
			015 "DIA CIRC CONCR
			0130/0865 LEN=0032 INSTALLED UNKN
			CRESTVIEW DR
			0130/0828 (T476)
	029589 FT		029589 FT 2 0 55042 0 01 0346+45
WORTHINGTON RD (T713)			NC CANNELL DR
	0130/0000		S 0130/0000 LENGTH(AH 3351 BK 3202)
			028 "DIA CIR PLASTIC
			0120/2138 LEN=0060 INSTALLED UNKN
			015 "DIA CIR PLASTIC
			0120/0915 LEN=0030 INSTALLED UNKN
	026387 FT		026387 FT 2 0 55042 0 01 0315+59
			S 0120/0000 LENGTH(AH 3202 BK 3132)
			018 "DIA CIR PLASTIC
			0110/2289 LEN=0029 INSTALLED UNKN
			0110/1077 BMSEN 55/3017/0110/1029
			2 0 55042 0 00 0293+32
			WEST BRANCH COXES CREEK
			0110/1029 BMSBG 55/3017/0110/1029
POVERTY HOLLOW RD (T462)			
ROOSTER RD (T521)	0110/0915		NC SR 3017 SH

DIR: B TOTAL LEN: 6.743 MI. DIST: 09-7 SR: 3017
LEFT MUN: SOMERSET T RIGHT MUN: SOMERSET T

			018 "DIA CIRC CONCR
		0110/0858	LEN=0070 INSTALLED UNKN
			018 "DIA CIR PLASTIC
		0110/0551	LEN=0030 INSTALLED UNKN
			018 "DIA CIR PLASTIC
		0110/0170	LEN=0040 INSTALLED 2001
			SHADY HOLLOW RD
		0110/0128	(T463)
		0110/0012	BMSEN 55/3017/0110/0000
	023255 FT	023255 FT	2 0 55042 0 00 0283+34
			TR.BR.COXES
			BMSBG 55/3017/0110/0000
		S 0110/0000	LENGTH(AH 3132 BK 2412)
			018 "DIA CIR PLASTIC
		0100/1310	LEN=0040 INSTALLED 2001
			015 "DIA CIRC METAL
		0100/1171	LEN=0040 INSTALLED UNKN
			018 "DIA CIR PLASTIC
		0100/0803	LEN=0040 INSTALLED 2001
			018 "DIA CIR PLASTIC
		0100/0518	LEN=0040 INSTALLED 2001
			SOMERSET
		0100/0131	MILFORD T
	020843 FT	020843 FT	2 0 55042 0 00 0258+92
			PINE TREE RD
			(T510)
			MILFORD
			SOMERSET T
		S 0100/0000	LENGTH(AH 2412 BK 2821)
			SOMERSET
		0090/2801	MILFORD T
MILFORD SOMERSET T	0090/2372		
			018 "DIA CIR PLASTIC
		0090/1912	LEN=0034 INSTALLED UNKN
SOMERSET MILFORD T	0090/1444		
			PIEDMONT RD
		0090/1134	(SR3010 SEG 0130/0000)
			018 "DIA CIR PLASTIC
		0090/0768	LEN=0040 INSTALLED 2006
		0090/0018	BMSEN 55/3017/0090/0000
	018022 FT	018022 FT	2 0 55042 0 00 0230+96
			RICE RUN
			BMSBG 55/3017/0090/0000
		S 0090/0000	LENGTH(AH 2821 BK 2125)

DIR: B TOTAL LEN: 6.743 MI. DIST: 09-7 SR: 3017
LEFT MUN: MILFORD T RIGHT MUN: MILFORD T

				018 "DIA CIR PLASTIC
			0080/0891	LEN=0028 INSTALLED UNKN
				015 "DIA CIR PLASTIC
			0080/0662	LEN=0029 INSTALLED UNKN
	015897 FT		015897 FT	2 0 55042 0 00 0203+60
				CAREY RD
				(T438)
		==	S 0080/0000	LENGTH(AH 2125 BK 2005)
				018 "DIA CIR PLASTIC
			0070/1843	LEN=0040 INSTALLED 2001
				018 "DIA CIR PLASTIC
			0070/0629	LEN=0040 INSTALLED 2001
2 0 55042 0 00 0183+55	013892 FT		013892 FT	
SCHOOL BUS RD				
(T521)	0070/0000	==	S 0070/0000	LENGTH(AH 2005 BK 1694)
				018 "DIA CIR PLASTIC
			0060/1426	LEN=0040 INSTALLED 2001
				018 "DIA CIR PLASTIC
			0060/0248	LEN=0040 INSTALLED 2001
VOUGHT RD				
(T501)	0060/0223	==		
				018 "DIA CIRC CONCR
			0060/0162	LEN=0032 INSTALLED UNKN
	012198 FT		012198 FT	2 0 55042 0 00 0166+57
				PIONEER RD
				(T501)
		==	S 0060/0000	LENGTH(AH 1694 BK 3345)
				018 "DIA CIR PLASTIC
			0050/2421	LEN=0040 INSTALLED 2001
				018 "DIA CIR PLASTIC
			0050/1364	LEN=0037 INSTALLED UNKN
				018 "DIA CIR PLASTIC
			0050/0799	LEN=0041 INSTALLED UNKN
				018 "DIA CIR PLASTIC
			0050/0240	LEN=0031 INSTALLED UNKN
2 0 55042 0 00 0133+27	008853 FT		008853 FT	
WOODLAND RD				

DIR: B TOTAL LEN: 6.743 MI. DIST: 09-7 SR: 3017
LEFT MUN: MILFORD T RIGHT MUN: MILFORD T

(T497)

0050/0000	0050/0000	LENGTH(AH 3345 BK 3123)
		018 "DIA CIR PLASTIC
	0040/3083	LEN=0041 INSTALLED UNKN
		018 "DIA CIR PLASTIC
	0040/2885	LEN=0048 INSTALLED UNKN
		018 "DIA CIR PLASTIC
	0040/1993	LEN=0033 INSTALLED UNKN
		015 "DIA CIRC METAL
	0040/1633	LEN=0040 INSTALLED UNKN
		018 "DIA CIR PLASTIC
	0040/0556	LEN=0050 INSTALLED 2001
		018 "DIA CIR PLASTIC
	0040/0021	LEN=0040 INSTALLED 2001
005730 FT	005730 FT	2 0 55042 0 00 0100+15
	0040/0000	LENGTH(AH 3123 BK 2495)
		018 "DIA CIR PLASTIC
	0030/2248	LEN=0100 INSTALLED UNKN
		015 "DIA CIRC CONCR
	0030/0871	LEN=0030 INSTALLED UNKN
003235 FT	003235 FT	2 0 55042 0 00 0075+20
	0030/0000	LENGTH(AH 2495 BK 1808)
		030 "DIA CIRC METAL
	0020/1461	LEN=0060 INSTALLED UNKN
		060"H 00"W MULT CONCR
	0020/0016	LEN=0030 INSTALLED UNKN
001427 FT	001427 FT	2 0 55042 0 00 0057+16
		SOUTH GLADE RUN
		STRUCTURE LENGTH 11 FT
		BMSID 55/3017/0020/0000
	0020/0000	LENGTH(AH 1808 BK 1427)
		018 "DIA CIR PLASTIC
	0010/0526	LEN=0042 INSTALLED UNKN
000000 FT	000000 FT	2 0 55042 0 00 0042+88
		NC CHICKENTOWN RD
		W MUD PIKE RD
		(SR3008 SEG 0030/0000)
		MFC BEGIN = E
	0010/0000	LENGTH(AH 1427 BK 0000)

DIR: B TOTAL LEN: 8.012 MI. DIST: 09-7 SR: 3015
LEFT MUN: SOMERSET B RIGHT MUN: SOMERSET B

042304 FT

CANNEL DR
(SR3017 SEG 0140/2662) 0150/1012

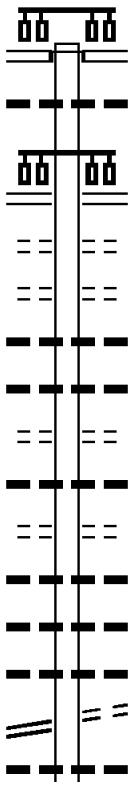

042304 FT
INTER-AHD EDGEWOOD AV
(SR4009 SEG 0010/0000)
MAIN ST
(SR0031 SEG 0220/0594)
(SR0031 SEG 0221/0599)
0150/3604
015 "DIA CIRC CONCR
0150/3317 LEN=0024 INSTALLED UNKN
PATRIOT ST
(SR0031 SEG 0221/0599)
(SR0031 SEG 0220/0594)
0150/3284
CHURCH ST
0150/2960 (BORO)
RACE ST
0150/2640 (BORO)
018 "DIA CIRC CONCR
0150/2457 LEN=0031 INSTALLED UNKN
018 "DIA CIRC CONCR
0150/2292 LEN=0031 INSTALLED UNKN
SANNER ST
0150/2250 (BORO)
012 "DIA CIRC OTHER
0150/1877 LEN=0010 INSTALLED UNKN
GARRETT ST
0150/1869 (BORO)
012 "DIA CIRC OTHER
0150/1631 LEN=0050 INSTALLED UNKN
060"H 60"W CON BOX CUL
0150/1380 LEN=0075 INSTALLED UNKN
018 "DIA CIRC CONCR
0150/1364 LEN=0004 INSTALLED UNKN
CANNEL DR
0150/1012 (BORO)
018 "DIA CIRC CONCR
0150/0957 LEN=0038 INSTALLED UNKN

DIR: B TOTAL LEN: 8.012 MI. DIST: 09-7 SR: 3015
LEFT MUN: SOMERSET B RIGHT MUN: SOMERSET B

2 0 55043 0 01 0341+97 038700 FT		038700 FT	
PATTON ST (BORO)	0150/0000	0150/0000	LENGTH(AH 3604 BK 2761)
VINE ST (BORO)	0140/2509		
HUGUS ST (BORO)	0140/2256		
			015 "DIA CIR UNKNOWN
		0140/2179	LEN=0034 INSTALLED UNKN
NES&LCO RD (PRDR)	0140/2060	0140/2060	(APRA) NES&LCO RD
PINE ST (BORO)	0140/2009		
NORTH DR (BORO)	0140/1463		
TABERNACLE DR (BORO)	0140/1254		
			018 "DIA CIRC OTHER
		0140/1237	LEN=0030 INSTALLED UNKN
			015 "DIA CIRC METAL
		0140/1042	LEN=0037 INSTALLED UNKN
SOUTH DR (BORO)	0140/0905		
			018 "DIA CIRC CONCR
		0140/0885	LEN=0044 INSTALLED UNKN
			SOMERSET
		0140/0664	SOMERSET T
			018 "DIA CIRC CONCR
		0140/0382	LEN=0044 INSTALLED UNKN
	035939 FT	035939 FT	2 0 55043 0 00 0312+12
			CENTER AV
			(SR3025 SEG 0010/0000)
		0140/0000	LENGTH(AH 2761 BK 2440)
			NC EDGEWOOD AV
			018 "DIA CIRC CONCR
		0130/2255	LEN=0048 INSTALLED UNKN
GRANDVIEW AV (T824)	0130/2180		
			018 "DIA CIRC CONCR
		0130/2161	LEN=0044 INSTALLED UNKN
			LOWRY RD
		0130/2061	(T721)
			018 "DIA CIRC CONCR
		0130/1920	LEN=0042 INSTALLED UNKN
			LOWRY RD
		0130/1804	(T721)
			018 "DIA CIRC CONCR
		0130/1427	LEN=0054 INSTALLED UNKN

DIR: B TOTAL LEN: 8.012 MI. DIST: 09-7 SR: 3015
LEFT MUN: SOMERSET T RIGHT MUN: SOMERSET T

KUTCHS DR
(T537)

0130/1363

(APRA) NES&LCO RD SOM R
NES&LCO RD SOM REDI MIX

0130/1136 (PRDR)
018 "DIA CIRC CONCR

0130/1074 LEN=0064 INSTALLED UNKN
018 "DIA CIRC CONCR

0130/0658 LEN=0042 INSTALLED 2000
030 "DIA CIRC CONCR

0130/0349 LEN=0064 INSTALLED UNKN

033499 FT

033499 FT 2 0 55043 0 00 0285+24
018 "DIA CIRC METAL
LEN=0020 INSTALLED UNKN
BROMM RD
(T480)

0130/0000 LENGTH(AH 2440 BK 3066)
015 "DIA CIRC METAL

0120/3032 LEN=0032 INSTALLED 2000

0120/1478 MFC BEGIN = C
018 "DIA CIRC CONCR

0120/1461 LEN=0062 INSTALLED UNKN
HETZEL RD

0120/1425 (T481)
018 "DIA CIRC CONCR

0120/0954 LEN=0042 INSTALLED UNKN
018 "DIA CIRC CONCR

0120/0766 LEN=0066 INSTALLED UNKN

030433 FT

030433 FT 2 0 55043 0 00 0256+50

0120/0000 LENGTH(AH 3066 BK 2810)
072"H 72"W CONCR ARCH

0110/2756 LEN=0054 INSTALLED UNKN
018 "DIA CIRC CONCR

0110/2166 LEN=0054 INSTALLED UNKN
018 "DIA CIRC CONCR

0110/1896 LEN=0042 INSTALLED UNKN
018 "DIA CIRC CONCR

0110/1550 LEN=0052 INSTALLED UNKN
024 "DIA CIRC CONCR

0110/1175 LEN=0068 INSTALLED UNKN

BIG PINE RD
(T705)

0110/1115

018 "DIA CIRC CONCR

DIR: B TOTAL LEN: 8.012 MI. DIST: 09-7 SR: 3015
LEFT MUN: SOMERSET T RIGHT MUN: SOMERSET T

		0110/0100	LEN=0048 INSTALLED 2000 WALTER'S MILL RD (T519) SOMERSET
		0110/0054	MILFORD T
2 0 55043 0 00 0229+48 027623 FT PINE TREE RD (T510)	0110/0000	027623 FT	
		S 0110/0000	LENGTH(AH 2810 BK 2942)
		0100/2760	018 "DIA CIRC CONCR LEN=0048 INSTALLED UNKN 024 "DIA CIRC CONCR
		0100/2199	LEN=0070 INSTALLED UNKN 018 "DIA CIRC CONCR
		0100/1912	LEN=0046 INSTALLED UNKN 018 "DIA CIRC CONCR
		0100/1630	LEN=0048 INSTALLED UNKN
		0100/0744	BMSEN 55/3015/0100/0692 2 0 55043 0 00 0207+06 W BR COXES C
		0100/0692	BMSBG 55/3015/0100/0692 018 "DIA CIRC CONCR
		0100/0359	LEN=0054 INSTALLED UNKN
2 0 55043 0 00 0200+08 024681 FT HILLVALE RD (T503)	0100/0000	024681 FT	
		S 0100/0000	LENGTH(AH 2942 BK 3578)
		0090/3558	036 "DIA CIRC CONCR LEN=0045 INSTALLED UNKN 018 "DIA CIRC CONCR
		0090/3163	LEN=0044 INSTALLED UNKN
		0090/2502	018 "DIA CIRC CONCR LEN=0052 INSTALLED UNKN 018 "DIA CIRC CONCR
		0090/2215	LEN=0048 INSTALLED UNKN 024 "DIA CIRC CONCR
		0090/1929	LEN=0035 INSTALLED 2000 018 "DIA CIRC CONCR
		0090/1545	LEN=0046 INSTALLED UNKN 018 "DIA CIRC CONCR
		0090/1163	LEN=0046 INSTALLED UNKN 018 "DIA CIRC CONCR
		0090/0884	LEN=0054 INSTALLED UNKN
		0090/0218	036 "DIA CIRC CONCR LEN=0064 INSTALLED UNKN
	021103 FT	021103 FT	2 0 55043 0 00 0164+15 BANDO RD (SR3023 SEG 0020/1712)
		S 0090/0000	LENGTH(AH 3578 BK 3892)

DIR: B TOTAL LEN: 8.012 MI. DIST: 09-7 SR: 3015
LEFT MUN: MILFORD T RIGHT MUN: MILFORD T

			018 "DIA CIRC CONCR
		0080/3661	LEN=0072 INSTALLED UNKN
			018 "DIA CIRC CONCR
		0080/3523	LEN=0052 INSTALLED UNKN
			018 "DIA CIRC CONCR
		0080/3285	LEN=0041 INSTALLED UNKN
			018 "DIA CIRC CONCR
		0080/2365	LEN=0048 INSTALLED UNKN
			018 "DIA CIRC CONCR
		0080/2169	LEN=0048 INSTALLED UNKN
			018 "DIA CIRC CONCR
		0080/1989	LEN=0056 INSTALLED UNKN
			018 "DIA CIRC CONCR
		0080/1385	LEN=0052 INSTALLED UNKN
			018 "DIA CIRC CONCR
		0080/0505	LEN=0058 INSTALLED UNKN
2 0 55043 0 00 0125+18	017211 FT	017211 FT	MUD PK
PIEDMONT RD			(SR3010 SEG 0170/0000)
(SR3010 SEG 0170/0000)	0080/0000	S 0080/0000	LENGTH(AH 3892 BK 1988)
		0070/1494	BMSEN 55/3015/0070/1473
			2 0 55043 0 00 0119+99
			RICE RUN
		0070/1473	BMSBG 55/3015/0070/1473
			018 "DIA CIRC CONCR
		0070/0381	LEN=0044 INSTALLED UNKN
			018 "DIA CIRC CONCR
		0070/0244	LEN=0044 INSTALLED UNKN
	015223 FT	015223 FT	2 0 55043 0 00 0105+23
			BEAGLE RD
			(T504)
		S 0070/0000	LENGTH(AH 1988 BK 2619)
			048 "DIA CIRC METAL
		0060/2565	LEN=0072 INSTALLED UNKN
PIONEER RD			
(T501)	0060/2529		
			018 "DIA CIRC CONCR
		0060/2085	LEN=0054 INSTALLED UNKN
			018 "DIA CIRC CONCR
		0060/1821	LEN=0052 INSTALLED UNKN
			018 "DIA CIRC CONCR
		0060/1549	LEN=0053 INSTALLED UNKN

DIR: B TOTAL LEN: 8.012 MI. DIST: 09-7 SR: 3015
LEFT MUN: MILFORD T RIGHT MUN: MILFORD T

			018 "DIA CIRC CONCR
		0060/0255	LEN=0046 INSTALLED UNKN
2 0 55043 0 00 0079+04 012604 FT		012604 FT	
MUD PIKE RD			
(SR3008 SEG 0070/1986) 0060/0000		5 0060/0000	LENGTH(AH 2619 BK 1980)
			018 "DIA CIRC CONCR
		0050/1628	LEN=0060 INSTALLED UNKN
			018 "DIA CIRC CONCR
		0050/1337	LEN=0048 INSTALLED UNKN
			018 "DIA CIRC CONCR
		0050/1150	LEN=0058 INSTALLED UNKN
			018 "DIA CIRC CONCR
		0050/0970	LEN=0040 INSTALLED UNKN
			018 "DIA CIRC CONCR
		0050/0669	LEN=0044 INSTALLED UNKN
			018 "DIA CIRC CONCR
		0050/0081	LEN=0068 INSTALLED UNKN
010624 FT		010624 FT	2 0 55043 0 00 0059+54
		5 0050/0000	LENGTH(AH 1980 BK 2967)
			036 "DIA CIRC CONCR
		0040/2695	LEN=0048 INSTALLED UNKN
			018 "DIA CIRC CONCR
		0040/2287	LEN=0046 INSTALLED UNKN
THOMAS RD			
(T439) 0040/2186			
			018 "DIA CIRC CONCR
		0040/2136	LEN=0046 INSTALLED UNKN
			018 "DIA CIRC CONCR
		0040/1534	LEN=0052 INSTALLED UNKN
			018 "DIA CIRC CONCR
		0040/1229	LEN=0056 INSTALLED UNKN
			054 "DIA CIRC METAL
		0040/0793	LEN=0062 INSTALLED UNKN
			018 "DIA CIRC CONCR
		0040/0477	LEN=0042 INSTALLED UNKN
007657 FT		007657 FT	2 0 55043 0 00 0029+87
			TR.COXES CR.
			STRUCTURE LENGTH 13 FT
			BMSID 55/3015/0040/0000
		5 0040/0000	LENGTH(AH 2967 BK 2971)
			018 "DIA CIRC CONCR
		0030/2550	LEN=0050 INSTALLED UNKN
COAL YARD RD			
(T430) 0030/2282			
			TR.COXES CR.
			STRUCTURE LENGTH 9 FT
		0030/1711	BMSID 55/3015/0030/1711
			024 "DIA CIRC CONCR
		0030/1542	LEN=0056 INSTALLED UNKN

DIR: B TOTAL LEN: 8.012 MI. DIST: 09-7 SR: 3015
LEFT MUN: MILFORD T RIGHT MUN: MILFORD T

			018 "DIA CIRC CONCR
		0030/1194	LEN=0042 INSTALLED UNKN
			018 "DIA CIRC CONCR
		0030/0865	LEN=0044 INSTALLED UNKN
			018 "DIA CIRC CONCR
		0030/0593	LEN=0042 INSTALLED UNKN
			018 "DIA CIRC CONCR
		0030/0191	LEN=0050 INSTALLED UNKN
			018 "DIA CIRC CONCR
		0030/0038	LEN=0048 INSTALLED UNKN
2 0 55043 0 00 0000+00	004686 FT	004686 FT	
TINKEY RD			
(T428)	0030/0000	S 0030/0000	LENGTH(AH 2971 BK 1705)
			018 "DIA CIRC CONCR
		0020/1574	LEN=0050 INSTALLED UNKN
			018 "DIA CIRC CONCR
		0020/1225	LEN=0054 INSTALLED UNKN
			024 "DIA CIRC CONCR
		0020/0713	LEN=0060 INSTALLED UNKN
	002981 FT	002981 FT	1 1 00280 0 00 0035+25
			NC WATER LEVEL RD
			GARRET RD
			(SR3019 SEG 0060/0000)
		S 0020/0000	LENGTH(AH 1705 BK 2981)
			036 "DIA CIRC METAL
		0010/2954	LEN=0040 INSTALLED 1999
			018 "DIA CIRC CONCR
		0010/2840	LEN=0040 INSTALLED 1999
GEBHART RD			
(SR3019 SEG 0050/1671)	0010/2825		NC MAIN ST
			048 "DIA CIRC CONCR
		0010/1593	LEN=0035 INSTALLED 1999
			024 "DIA CIRC CONCR
		0010/0397	LEN=0068 INSTALLED UNKN
			018 "DIA CIRC CONCR
		0010/0041	LEN=0043 INSTALLED 1999
	000000 FT	000000 FT	1 1 00280 0 00 0005+44
			GARRETT RD
			(SR0653 SEG 0224/0540)
		INTER-BK	MAIN ST
			(SR0653 SEG 0224/0540)
			MFC BEGIN = D
		S 0010/0000	LENGTH(AH 2981 BK 0000)

DIR: B TOTAL LEN: 2.718 MI. DIST: 09-7 SR: 3014
LEFT MUN: MIDDLECREEK T RIGHT MUN: MIDDLECREEK T

	014351 FT		014351 FT BARRON CHURCH RD
			0060/2111 (SR3033 SEG 0020/0000)
			024 "DIA CIRC CONCR
			0060/1507 LEN=0058 INSTALLED UNKN
			015 "DIA CIRC CONCR
			0060/0866 LEN=0028 INSTALLED UNKN
			015 "DIA CIRC CONCR
			0060/0455 LEN=0015 INSTALLED UNKN
			0060/0024 BMSEN 55/3014/0060/0000
	012240 FT		012240 FT 2 0 55118 0 01 0124+21
			LOST CREEK
			BMSBG 55/3014/0060/0000
		S	0060/0000 LENGTH(AH 2111 BK 2956)
			018 "DIA CIR PLASTIC
			0050/2453 LEN=0010 INSTALLED 2006
			015 "DIA CIRC CONCR
			0050/2011 LEN=0030 INSTALLED UNKN
			015 "DIA CIRC CONCR
			0050/1777 LEN=0028 INSTALLED UNKN
			015 "DIA CIRC CONCR
			0050/1623 LEN=0030 INSTALLED UNKN
			015 "DIA CIR PLASTIC
			0050/1476 LEN=0026 INSTALLED UNKN
REAM RD (SR3035 SEG 0040/0000)	0050/0813		
			0050/0676 BMSEN 55/3014/0050/0509
			2 0 55118 0 00 0098+15
			LAUREL HILL CREEK
			0050/0509 BMSBG 55/3014/0050/0509
TOWNSHIP 0501 RT (T501)	0050/0249		
FALL RUN RD (T338)	0050/0167		
			018 "DIA CIR PLASTIC
			0050/0141 LEN=0068 INSTALLED UNKN
	009284 FT		009284 FT 2 0 55118 0 00 0093+11
			REAM RD
			(SR3035 SEG 0020/2690)
		S	0050/0000 LENGTH(AH 2956 BK 2232)
			024 "DIA CIRC CONCR
			0040/2191 LEN=0032 INSTALLED UNKN

DIR: B TOTAL LEN: 2.718 MI. DIST: 09-7 SR: 3014
LEFT MUN: MIDDLECREEK T RIGHT MUN: MIDDLECREEK T

```
                                                  015 "DIA CIR PLASTIC
                                        0040/0980 LEN=0040 INSTALLED UNKN

                                                  015 "DIA CIR PLASTIC
                                        0040/0062 LEN=0034 INSTALLED UNKN
                        007052 FT       007052 FT 2 0 55118 0 00 0070+86
                                      S 0040/0000 LENGTH(AH 2232 BK 2472)

                                                  015 "DIA CIRC CONCR
                                        0030/1408 LEN=0032 INSTALLED UNKN
                                                  015 "DIA CIRC CONCR
                                        0030/1180 LEN=0032 INSTALLED UNKN
                                                  015 "DIA CIRC CONCR
                                        0030/0595 LEN=0024 INSTALLED UNKN
                                                  015 "DIA CIRC CONCR
                                        0030/0264 LEN=0030 INSTALLED UNKN
                        004580 FT       004580 FT 2 0 55118 0 00 0046+10
                                      S 0030/0000 LENGTH(AH 2472 BK 2570)
                                                  015 "DIA CIRC CONCR
                                        0020/2418 LEN=0028 INSTALLED 1988



                                                  015 "DIA CIRC CONCR
                                        0020/0402 LEN=0028 INSTALLED 1988
2 0 55118 0 00 0020+40  002010 FT       002010 FT
FALL RUN RD
(T338)                   0020/0000    ==  S 0020/0000 LENGTH(AH 2570 BK 2010)
                                                  015 "DIA CIRC CONCR
                                        0010/1880 LEN=0028 INSTALLED 1988
                                                  015 "DIA CIRC CONCR
                                        0010/1662 LEN=0032 INSTALLED 1988
                                                  015 "DIA CIRC CONCR
                                        0010/1180 LEN=0030 INSTALLED 1988

                                                  015 "DIA CIRC CONCR
                                        0010/0320 LEN=0028 INSTALLED 1988
                        000000 FT       000000 FT 2 0 55118 0 00 0000+00
                                              NC COVERED BRIDGE RD
                                                  SCULLTON RD
                                                  (SR0653 SEG 0070/0000)
                                                  MFC BEGIN = E
                                      S 0010/0000 LENGTH(AH 2010 BK 0000)
```

DIR: B TOTAL LEN: 2.819 MI. DIST: 09-7 SR: 3013
LEFT MUN: MILFORD T RIGHT MUN: MILFORD T

```
014885 FT                    014885 FT MAIN ST
                             0060/1622 (SR3008 SEG 0010/2595)
                                       018 "DIA CIR PLASTIC
                             0060/1387 LEN=0024 INSTALLED UNKN

013263 FT                    013263 FT 2 0 55035 0 00 0140+07
                                       BERRY RD
                                       (T408)
                           S 0060/0000 LENGTH(AH 1622 BK 2370)
                                       036 "DIA CIR PLASTIC
                             0050/2192 LEN=0025 INSTALLED UNKN

                                       015 "DIA CIRC CONCR
                             0050/0028 LEN=0044 INSTALLED UNKN
010893 FT                    010893 FT 2 0 55035 0 00 0116+38
                                       BRIDGE ST
                                       (SR0653 SEG 0160/0000)
                           S 0050/0000 LENGTH(AH 2370 BK 2526)
                                       015 "DIA CIRC CONCR
                             0040/2251 LEN=0030 INSTALLED UNKN

                                       015 "DIA CIRC CONCR
                             0040/1519 LEN=0028 INSTALLED UNKN
```

DIR: B TOTAL LEN: 2.819 MI. DIST: 09-7 SR: 3013
LEFT MUN: MILFORD T RIGHT MUN: MILFORD T

			018 "DIA CIRC CONCR
		0040/0102	LEN=0032 INSTALLED UNKN
2 0 55035 0 00 0089+36	008367 FT		008367 FT
SHAFF RD			
(T384)	0040/0000	5	0040/0000 LENGTH(AH 2526 BK 3339)
			036 "DIA CIRC CONCR
		0030/2442	LEN=0030 INSTALLED UNKN
			015 "DIA CIR PLASTIC
		0030/1247	LEN=0046 INSTALLED UNKN
	005028 FT		005028 FT 2 0 55035 0 00 0055+97
		5	0030/0000 LENGTH(AH 3339 BK 2670)
			018 "DIA CIR PLASTIC
		0020/2366	LEN=0034 INSTALLED UNKN
			015 "DIA CIRC CONCR
		0020/1305	LEN=0036 INSTALLED UNKN
			024 "DIA CIRC CONCR
		0020/1062	LEN=0030 INSTALLED UNKN
			015 "DIA CIRC CONCR
		0020/0400	LEN=0038 INSTALLED UNKN
2 0 55035 0 00 0029+27	002358 FT		002358 FT
SHAFF RD			
(T384)	0020/0000	5	0020/0000 LENGTH(AH 2670 BK 2358)
			015 "DIA CIRC CONCR
		0010/2166	LEN=0034 INSTALLED UNKN
			036 "DIA CIRC CONCR
		0010/0864	LEN=0046 INSTALLED UNKN
			015 "DIA CIRC CONCR
		0010/0664	LEN=0049 INSTALLED UNKN
			015 "DIA CIR UNKNOWN
		0010/0024	LEN=0049 INSTALLED UNKN
	000000 FT		000000 FT 2 0 55035 0 00 0000+00
			NC HARVEST DR
			CASSELMAN RD
			(SR3006 SEG 0140/0000)
			MFC BEGIN = E
		5	0010/0000 LENGTH(AH 2358 BK 0000)

DIR: B TOTAL LEN: .000 MI. DIST: 09-7 SR: 3012
LEFT MUN: BLACK T RIGHT MUN: BLACK T

LENGTH(AH 0388 BK 2661) 7021/0000
000000 FT

000000 FT
7020/0000 LENGTH(AH 0383 BK 2661)
000000 FT
7010/0000 LENGTH(AH 2661 BK 0000)

DIR: B TOTAL LEN: 8.303 MI. DIST: 09-7 SR: 3011
LEFT MUN: BLACK T RIGHT MUN: BLACK T

ROCKDALE RD (SR2016 SEG 0030/0000)	043839 FT 0170/1562		043839 FT 0170/1562	ROCKDALE RD (SR2016 SEG 0030/0000)
			0170/0991	015 "DIA CIR CONCR LEN=0034 INSTALLED UNKN
	042277 FT		042277 FT	2 0 55029 0 01 0427+00
			0170/0000	018 "DIA CIR PLASTIC LEN=0035 INSTALLED 1997 LENGTH(AH 1562 BK 2403)
			0160/1970	018 "DIA CIR PLASTIC LEN=0045 INSTALLED 1997
			0160/0776	015 "DIA CIR METAL LEN=0034 INSTALLED UNKN
	039874 FT		039874 FT 0160/0000	2 0 55029 0 01 0402+97 LENGTH(AH 2403 BK 1927)
			0150/0581	024 "DIA CIR CONCR LEN=0036 INSTALLED UNKN
2 0 55029 0 01 0383+00 VOUGHT RD (T441)	037947 FT 0150/0000		037947 FT 0150/0000	LENGTH(AH 1927 BK 3349)
			0140/3054	015 "DIA CIR METAL LEN=0034 INSTALLED UNKN

DIR: B TOTAL LEN: 8.303 MI. DIST: 09-7 SR: 3011
LEFT MUN: BLACK T RIGHT MUN: BLACK T

			015 "DIA CIR PLASTIC
		0140/2845	LEN=0036 INSTALLED UNKN
			018 "DIA CIR PLASTIC
		0140/1952	LEN=0040 INSTALLED 2001
			018 "DIA CIR PLASTIC
		0140/1570	LEN=0034 INSTALLED UNKN
			018 "DIA CIR PLASTIC
		0140/1200	LEN=0034 INSTALLED UNKN
			018 "DIA CIR PLASTIC
		0140/0821	LEN=0033 INSTALLED UNKN
			018 "DIA CIR PLASTIC
		0140/0375	LEN=0036 INSTALLED UNKN
			015 "DIA CIR PLASTIC
		0140/0242	LEN=0036 INSTALLED UNKN
034598 FT		034598 FT	2 0 55029 0 01 0349+75
			024 "DIA CIR PLASTIC
			LEN=0028 INSTALLED UNKN
		S 0140/0000	LENGTH(AH 3349 BK 2642)
			015 "DIA CIRC METAL
		0130/2279	LEN=0033 INSTALLED UNKN
			015 "DIA CIRC METAL
		0130/2132	LEN=0033 INSTALLED UNKN
			018 "DIA CIR PLASTIC
		0130/1313	LEN=0040 INSTALLED UNKN
			015 "DIA CIRC METAL
		0130/0991	LEN=0034 INSTALLED UNKN
			015 "DIA CIRC CONCR
		0130/0559	LEN=0033 INSTALLED UNKN
			015 "DIA CIRC CONCR
		0130/0261	LEN=0032 INSTALLED 2003
			015 "DIA CIR PLASTIC
		0130/0053	LEN=0036 INSTALLED UNKN
031956 FT		031956 FT	2 0 55029 0 01 0323+33
			FOX RD
			(T439)
	==	S 0130/0000	LENGTH(AH 2642 BK 2160)
			015 "DIA CIR PLASTIC
		0120/0054	LEN=0036 INSTALLED UNKN
2 0 55029 0 01 0301+86 029796 FT		029796 FT	
SANNER RD			
(T382) 0120/0000	==	S 0120/0000	LENGTH(AH 2160 BK 2720)
			015 "DIA CIRC CONCR

DIR: B TOTAL LEN: 8.303 MI. DIST: 09-7 SR: 3011
LEFT MUN: BLACK T RIGHT MUN: BLACK T

```
                                                  0110/2494 LEN=0033 INSTALLED UNKN
                                                            015 "DIA CIRC CONCR
                                                  0110/2270 LEN=0034 INSTALLED UNKN
                                                            015 "DIA CIRC CONCR
                                                  0110/2067 LEN=0036 INSTALLED UNKN
                                                            015 "DIA CIRC CONCR
                                                  0110/1907 LEN=0034 INSTALLED UNKN
                                                            015 "DIA CIRC CONCR
                                                  0110/1553 LEN=0036 INSTALLED UNKN
                                                            018 "DIA CIR PLASTIC
                                                  0110/0998 LEN=0010 INSTALLED 2007
                                                            024 "DIA CIRC CONCR
                                                  0110/0617 LEN=0036 INSTALLED UNKN
                                                            024 "DIA CIR PLASTIC
                                                  0110/0400 LEN=0034 INSTALLED UNKN
                        027076 FT                 027076 FT 2 0 55029 0 01 0274+52
                                                            BEAR TRACK RD
                                                            (T398)
                                                  0110/0000 LENGTH(AH 2720 BK 3274)
                                                            015 "DIA CIR PLASTIC
                                                  0100/3248 LEN=0031 INSTALLED UNKN
                                                            018 "DIA CIRC CONCR
                                                  0100/3131 LEN=0032 INSTALLED 2003
                                                            015 "DIA CIR PLASTIC
                                                  0100/2920 LEN=0026 INSTALLED UNKN
                                                            015 "DIA CIRC CONCR
                                                  0100/2669 LEN=0027 INSTALLED UNKN
                                                            015 "DIA CIRC CONCR
                                                  0100/2100 LEN=0030 INSTALLED UNKN
                                                            015 "DIA CIRC CONCR
                                                  0100/1605 LEN=0037 INSTALLED UNKN
                                                            BASEHORE RD
                                                  0100/1560 (T399)
                                                            018 "DIA CIRC CONCR
                                                  0100/1134 LEN=0032 INSTALLED UNKN
                                                            015 "DIA CIRC CONCR
                                                  0100/0767 LEN=0031 INSTALLED UNKN
                                                            015 "DIA CIRC CONCR
                                                  0100/0335 LEN=0027 INSTALLED UNKN
                                                            015 "DIA CIRC METAL
                                                  0100/0220 LEN=0027 INSTALLED UNKN
2 0 55029 0 01 0241+80 023802 FT                  023802 FT
BURKETT RD
(T380)                  0100/0000                 0100/0000 LENGTH(AH 3274 BK 2745)
                                                            018 "DIA CIR PLASTIC
                                                  0090/2745 LEN=0040 INSTALLED UNKN
                                                            015 "DIA CIRC CONCR
                                                  0090/2408 LEN=0030 INSTALLED UNKN
                                                            015 "DIA CIRC CONCR
                                                  0090/2185 LEN=0038 INSTALLED UNKN
```

DIR: B TOTAL LEN: 8.303 MI. DIST: 09-7 SR: 3011
LEFT MUN: BLACK T RIGHT MUN: BLACK T

			015 "DIA CIRC CONCR
		0090/0895	LEN=0033 INSTALLED UNKN
			015 "DIA CIRC CONCR
		0090/0677	LEN=0032 INSTALLED UNKN
			015 "DIA CIRC CONCR
		0090/0318	LEN=0100 INSTALLED UNKN
	021057 FT	021057 FT	2 0 55029 0 01 0214+54
		S 0090/0000	LENGTH(AH 2745 BK 3009)
			015 "DIA CIRC CONCR
		0080/2409	LEN=0032 INSTALLED UNKN
			024 "DIA CIRC CONCR
		0080/2335	LEN=0038 INSTALLED UNKN
			018 "DIA CIRC CONCR
		0080/2123	LEN=0040 INSTALLED 2006
			015 "DIA CIRC CONCR
		0080/1615	LEN=0042 INSTALLED UNKN
			015 "DIA CIRC CONCR
		0080/1337	LEN=0038 INSTALLED UNKN
			015 "DIA CIRC CONCR
		0080/0777	LEN=0034 INSTALLED UNKN
			015 "DIA CIRC CONCR
		0080/0630	LEN=0036 INSTALLED UNKN
			030 "DIA CIRC METAL
		0080/0442	LEN=0034 INSTALLED UNKN
			015 "DIA CIRC CONCR
		0080/0162	LEN=0034 INSTALLED UNKN
2 0 55029 0 01 0184+37	018048 FT	018048 FT	
VOUGHT RD			
(T441)	0080/0000	S 0080/0000	LENGTH(AH 3009 BK 1837)
			015 "DIA CIRC CONCR
		0070/1837	LEN=0035 INSTALLED UNKN
			015 "DIA CIRC CONCR
		0070/1125	LEN=0041 INSTALLED UNKN
			015 "DIA CIRC CONCR
		0070/0905	LEN=0033 INSTALLED UNKN
			015 "DIA CIRC CONCR
		0070/0616	LEN=0033 INSTALLED UNKN
			015 "DIA CIRC CONCR
		0070/0403	LEN=0031 INSTALLED UNKN
			015 "DIA CIRC CONCR
		0070/0118	LEN=0025 INSTALLED UNKN
	016211 FT	016211 FT	2 0 55029 0 01 0166+08
		S 0070/0000	LENGTH(AH 1837 BK 3087)
			015 "DIA CIRC CONCR
		0060/2984	LEN=0030 INSTALLED UNKN

DIR: B TOTAL LEN: 8.303 MI. DIST: 09-7 SR: 3011
LEFT MUN: BLACK T RIGHT MUN: BLACK T

				015 "DIA CIRC CONCR
			0060/2707	LEN=0031 INSTALLED UNKN
				015 "DIA CIRC CONCR
			0060/2120	LEN=0045 INSTALLED UNKN
				015 "DIA CIR PLASTIC
			0060/1891	LEN=0031 INSTALLED UNKN
				015 "DIA CIRC CONCR
			0060/1630	LEN=0031 INSTALLED UNKN
				015 "DIA CIRC CONCR
			0060/1539	LEN=0050 INSTALLED UNKN
				015 "DIA CIRC CONCR
			0060/1489	LEN=0043 INSTALLED UNKN
				015 "DIA CIRC CONCR
			0060/1310	LEN=0038 INSTALLED UNKN
				015 "DIA CIRC CONCR
			0060/0920	LEN=0030 INSTALLED UNKN
			0060/0289	BMSEN 55/3011/0060/0073
				BLACK
			0060/0164	UPPER TURKEYFOOT T
				2 0 55029 0 00 0132+59
				CASSELMAN
			0060/0073	BMSBG 55/3011/0060/0073
	013124 FT		013124 FT	2 0 55029 0 00 0131+86
MARKLETON RD				VILLAGE: MARKLETON
(T398)	0060/0000		S 0060/0000	LENGTH(AH 3087 BK 3297)
			0050/3228	(AAR 145272P)#TRKS 02
				OHLER RD
			0050/3188	(T798)
				024 "DIA CIRC METAL
			0050/2359	LEN=0055 INSTALLED UNKN
				024 "DIA CIR PLASTIC
			0050/1937	LEN=0040 INSTALLED 2003
				036 "DIA CIR PLASTIC
			0050/1360	LEN=0060 INSTALLED 2001
				024 "DIA CIRC CONCR
			0050/1045	LEN=0055 INSTALLED UNKN
				OHLER RD
			0050/0088	(T798)
				015 "DIA CIRC CONCR
			0050/0029	LEN=0035 INSTALLED UNKN
MARKLETON RD				
(T398)	0050/0021			
	009827 FT		009827 FT	2 0 55029 0 00 0099+08
				PORTER RD
				(T397)
			S 0050/0000	LENGTH(AH 3297 BK 1728)

DIR: B TOTAL LEN: 8.303 MI. DIST: 09-7 SR: 3011
LEFT MUN: UPPER TURKEYFOOT T RIGHT MUN: UPPER TURKEYFOOT T

	008099 FT		008099 FT 2 0 55029 0 00 0081+80
		S	0040/0000 LENGTH(AH 1728 BK 2752)
			015 "DIA CIRC CONCR
			0030/0078 LEN=0008 INSTALLED 2006
2 0 55029 0 00 0054+30	005347 FT		005347 FT
TURKEY FOOT TRAIL RD			
(T358)	0030/0000	S	0030/0000 LENGTH(AH 2752 BK 2084)
			TURKEY FOOT TRAIL RD
			0020/1787 (T358)
			018 "DIA CIR PLASTIC
			0020/0504 LEN=0034 INSTALLED UNKN
			018 "DIA CIR PLASTIC
			0020/0218 LEN=0030 INSTALLED UNKN
	003263 FT		003263 FT 2 0 55029 0 00 0032+56
			015 "DIA CIRC CONCR
			LEN=0033 INSTALLED UNKN
		S	0020/0000 LENGTH(AH 2084 BK 3263)
			018 "DIA CIRC CONCR
			0010/3075 LEN=0034 INSTALLED UNKN
			018 "DIA CIR PLASTIC
			0010/1619 LEN=0040 INSTALLED 2006
			015 "DIA CIR PLASTIC
			0010/0769 LEN=0056 INSTALLED UNKN
			018 "DIA CIRC METAL
			0010/0081 LEN=0082 INSTALLED UNKN
	000000 FT		000000 FT 2 0 55029 0 00 0000+00
			NC MARKLETON SCHOOL RD
			KINGWOOD RD
			(SR0281 SEG 0200/0000)
			MFC BEGIN = D
		S	0010/0000 LENGTH(AH 3263 BK 0000)

DIR: B TOTAL LEN: 15.273 MI. DIST: 09-7 SR: 3010
LEFT MUN: BROTHERS VALLEY T RIGHT MUN: BROTHERS VALLEY T

080643 FT 080643 FT BERLIN PLANK RD

DIR: B TOTAL LEN: 15.273 MI. DIST: 09-7 SR: 3010
LEFT MUN: BROTHERS VALLEY T RIGHT MUN: BROTHERS VALLEY T

		0320/2647	(SR2047 SEG 0300/0000)
		0320/2175	BMSEN 55/3010/0320/2138
			2 0 55044 0 02 0805+74
			MILLERS RUN
		0320/2138	BMSBG 55/3010/0320/2138
			OLD MILL RD
	==	0320/2033	(T618)
			015 "DIA CIRC CONCR
		0320/1994	LEN=0033 INSTALLED 1988
			015 "DIA CIRC CONCR
		0320/1721	LEN=0036 INSTALLED 1988
			015 "DIA CIRC CONCR
		0320/1447	LEN=0036 INSTALLED 1988
			024 "DIA CIR PLASTIC
		0320/1204	LEN=0036 INSTALLED 1988
			015 "DIA CIRC METAL
		0320/0929	LEN=0040 INSTALLED 1988
			015 "DIA CIRC CONCR
		0320/0042	LEN=0045 INSTALLED 1988
2 0 55044 0 02 0787+49 077996 FT		077996 FT	
PRIVATE DRIVE			
(PRDR) 0320/0000	==	S 0320/0000	LENGTH(AH 2647 BK 3599)
			015 "DIA CIRC CONCR
		0310/2520	LEN=0030 INSTALLED 1988
			015 "DIA CIRC CONCR
		0310/1217	LEN=0030 INSTALLED 1988
			018 "DIA CIRC CONCR
		0310/0812	LEN=0030 INSTALLED 1988
2 0 55044 0 02 0751+50 074397 FT		074397 FT	
PRIVATE DRIVE			
(PRDR) 0310/0000	==	S 0310/0000	LENGTH(AH 3599 BK 2675)
			024 "DIA CIRC CONCR
		0300/1253	LEN=0030 INSTALLED 1988
071722 FT		071722 FT	2 0 55044 0 02 0721+14
		S 0300/0000	LENGTH(AH 2675 BK 3140)
			015 "DIA CIRC METAL
		0290/2760	LEN=0060 INSTALLED 1988

DIR: B TOTAL LEN: 15.273 MI. DIST: 09-7 SR: 3010
LEFT MUN: BROTHERS VALLEY T RIGHT MUN: BROTHERS VALLEY T

			015 "DIA CIRC METAL
		0290/2153	LEN=0036 INSTALLED 1988
			015 "DIA CIRC METAL
		0290/1633	LEN=0040 INSTALLED 1988
	068582 FT	068582 FT	2 0 55044 0 02 0690+00
			BEACHDALE RD
			(T575)
		S 0290/0000	LENGTH(AH 3140 BK 2832)
			024 "DIA CIRC METAL
		0280/2814	LEN=0042 INSTALLED 1988
BEACHDALE RD (T575)	0280/2805		
			015 "DIA CIRC METAL
		0280/1182	LEN=0036 INSTALLED 1988
			015 "DIA CIRC METAL
		0280/0820	LEN=0048 INSTALLED 1988
			015 "DIA CIR UNKNOWN
		0280/0574	LEN=0040 INSTALLED 1988
		0280/0019	BMSEN 55/3010/0280/0000
	065750 FT	065750 FT	2 0 55044 0 02 0661+77
			TUB RUN
			BMSBG 55/3010/0280/0000
		S 0280/0000	LENGTH(AH 2832 BK 1008)
			018 "DIA CIR PLASTIC
		0270/0820	LEN=0040 INSTALLED 1988
			015 "DIA CIRC METAL
		0270/0280	LEN=0040 INSTALLED 1988
	064742 FT	064742 FT	2 0 55044 0 02 0651+78
			ROCKY LANE RD
			(T552)
		S 0270/0000	LENGTH(AH 1008 BK 2085)
			018 "DIA CIRC CONCR
		0260/1705	LEN=0045 INSTALLED 1988
	062657 FT	062657 FT	2 0 55044 0 02 0630+40
		S 0260/0000	LENGTH(AH 2085 BK 2022)
			018 "DIA CIRC CONCR
		0250/1833	LEN=0040 INSTALLED 1988

DIR: B TOTAL LEN: 15.273 MI. DIST: 09-7 SR: 3010
LEFT MUN: BROTHERS VALLEY T RIGHT MUN: BROTHERS VALLEY T

		024 "DIA CIR PLASTIC
	0250/1518	LEN=0042 INSTALLED 1988
060635 FT	060635 FT	2 0 55044 0 02 0610+49
	NC E	MUD PK
		GARRETT SHORT CUT RD
		(SR2031 SEG 0110/0000)
	S 0250/0000	LENGTH(AH 2022 BK 1776)
		018 "DIA CIR PLASTIC
	0240/1238	LEN=0036 INSTALLED 1988
		018 "DIA CIR PLASTIC
	0240/0738	LEN=0045 INSTALLED 1988
		030 "DIA CIRC CONCR
	0240/0545	LEN=0035 INSTALLED 2014
		RAMP H RD
		(SR8017 SEG 0750/0000)
		RAMP F RD
	0240/0515	(SR8017 SEG 0010/0725)
		SR 0219
	0240/0385	OP ID 55/0219/0324/0000
		SR 0219
	0240/0320	OP ID 55/0219/0325/0000
		BROTHERS VALLEY
	0240/0298	BLACK T
		RAMP G RD
		(SR8017 SEG 0500/0740)
		RAMP E RD
	0240/0205	(SR8017 SEG 0250/0000)
		024 "DIA CIRC CONCR
	0240/0165	LEN=0035 INSTALLED 2014
058859 FT	058859 FT	2 0 55044 0 02 0593+10
	S 0240/0000	LENGTH(AH 1776 BK 2769)
		018 "DIA CIR PLASTIC
	0230/1375	LEN=0050 INSTALLED 2002
		018 "DIA CIR PLASTIC
	0230/0791	LEN=0036 INSTALLED 1998
056090 FT	056090 FT	2 0 55044 0 02 0565+00
	S 0230/0000	LENGTH(AH 2769 BK 2535)
		018 "DIA CIR PLASTIC
	0220/1825	LEN=0035 INSTALLED 1988

DIR: B TOTAL LEN: 15.273 MI. DIST: 09-7 SR: 3010
LEFT MUN: BLACK T RIGHT MUN: BLACK T

	053555 FT		053555 FT 2 0 55044 0 02 0539+54
			0220/0000 LENGTH(AH 2535 BK 2161)
			018 "DIA CIR PLASTIC
			0210/0632 LEN=0045 INSTALLED 1988
			036 "DIA CIR PLASTIC
			0210/0435 LEN=0040 INSTALLED 2004
			024 "DIA CIR PLASTIC
			0210/0033 LEN=0040 INSTALLED 1988
2 0 55044 0 02 0517+93	051394 FT		051394 FT
SELDOM SEEN RD			
(T485)	0210/0000		0210/0000 LENGTH(AH 2161 BK 2919)
			018 "DIA CIR PLASTIC
			0200/2191 LEN=0032 INSTALLED 1988
			018 "DIA CIRC CONCR
			0200/1110 LEN=0040 INSTALLED 1988
			015 "DIA CIR UNKNOWN
			0200/0545 LEN=0015 INSTALLED 1988
			024 "DIA CIRC CONCR
			0200/0268 LEN=0036 INSTALLED 1988
			018 "DIA CIRC CONCR
			0200/0206 LEN=0036 INSTALLED 1988
2 0 55044 0 02 0488+53	048475 FT		048475 FT HUMBERT SCHOOL RD
BOGNAR RD			(SR3019 SEG 0140/2105)
(T480)	0200/0000		0200/0000 LENGTH(AH 2919 BK 2833)
			018 "DIA CIR PLASTIC
			0190/2816 LEN=0030 INSTALLED 1988
			015 "DIA CIR PLASTIC
			0190/2321 LEN=0045 INSTALLED 1988
			015 "DIA CIR PLASTIC
			0190/1489 LEN=0033 INSTALLED 1988
			018 "DIA CIR PLASTIC
			0190/0291 LEN=0034 INSTALLED 1988
	045642 FT		045642 FT 2 0 55044 0 02 0459+97
			0190/0000 LENGTH(AH 2833 BK 1809)

DIR: B TOTAL LEN: 15.273 MI. DIST: 09-7 SR: 3010
LEFT MUN: BLACK T RIGHT MUN: BLACK T

			015 "DIA CIR PLASTIC
		0180/0069	LEN=0044 INSTALLED 1988
	043833 FT	043833 FT	2 0 55044 0 01 0439+84
			RUBRIGHT RD
			(T512)
		S 0180/0000	LENGTH(AH 1809 BK 3574)
			018 "DIA CIR PLASTIC
		0170/3478	LEN=0033 INSTALLED 1988
			018 "DIA CIR UNKNOWN
		0170/3168	LEN=0040 INSTALLED 2002
			018 "DIA CIR PLASTIC
		0170/2846	LEN=0045 INSTALLED 2002
			018 "DIA CIR PLASTIC
		0170/2490	LEN=0045 INSTALLED 2002
			018 "DIA CIRC METAL
		0170/1560	LEN=0040 INSTALLED 2002
BANDO RD			
(SR3023 SEG 0010/0000)	0170/1498		
		0170/1149	(AAR 145149R)#TRKS 01
			BLACK
		0170/0972	MILFORD T
		0170/0807	BMSEN 55/3010/0170/0730
			2 0 55044 0 01 0403+98
			COXES CREEK
		0170/0730	BMSBG 55/3010/0170/0730
	040259 FT	040259 FT	2 0 55044 0 01 0403+98
			NC MUD PK
			WATER LEVEL RD
			(SR3015 SEG 0080/0000)
			MFC BEGIN = D
		S 0170/0000	LENGTH(AH 3574 BK 2320)
			015 "DIA CIR PLASTIC
		0160/1730	LEN=0064 INSTALLED 2005
			018 "DIA CIRC CONCR
		0160/1318	LEN=0040 INSTALLED 2002
			018 "DIA CIR PLASTIC
		0160/0729	LEN=0040 INSTALLED 2002
			015 "DIA CIR PLASTIC
		0160/0563	LEN=0033 INSTALLED 1988
	037939 FT	037939 FT	2 0 55044 0 01 0380+60
			015 "DIA CIRC CONCR
			LEN=0036 INSTALLED 1988
		S 0160/0000	LENGTH(AH 2320 BK 2043)
			015 "DIA CIRC CONCR

DIR: B TOTAL LEN: 15.273 MI. DIST: 09-7 SR: 3010
LEFT MUN: MILFORD T RIGHT MUN: MILFORD T

			0150/1388	LEN=0033 INSTALLED 1988 024 "DIA CIRC CONCR
			0150/1095	LEN=0046 INSTALLED 1988 015 "DIA CIR PLASTIC
2 0 55044 0 01 0360+17 035896 FT STOY RD (T702)	0150/0000	==	0150/0277 035896 FT S 0150/0000	LEN=0110 INSTALLED 1988 LENGTH(AH 2043 BK 2520) 015 "DIA CIR PLASTIC
			0140/2329	LEN=0034 INSTALLED 1988 015 "DIA CIRC CONCR
			0140/1420	LEN=0045 INSTALLED 1988 CAREY RD
		==	0140/0962	(T438) 030 "DIA CIRC CONCR
			0140/0804	LEN=0050 INSTALLED 1988
2 0 55044 0 01 0334+47 033376 FT HILLVALE RD (T503)	0140/0000	==	033376 FT S 0140/0000	LENGTH(AH 2520 BK 3634) 015 "DIA CIRC CONCR
			0130/3333	LEN=0050 INSTALLED 1988 018 "DIA CIRC CONCR
			0130/2943	LEN=0036 INSTALLED 1988 024 "DIA CIRC CONCR
			0130/2525	LEN=0030 INSTALLED 2002 030 "DIA CIR PLASTIC
			0130/0992	LEN=0046 INSTALLED 1988
	029742 FT		029742 FT	2 0 55044 0 01 0298+13 CHICKENTOWN RD (SR3017 SEG 0090/1134)
			S 0130/0000	LENGTH(AH 3634 BK 1791) 018 "DIA CIRC CONCR
			0120/1386	LEN=0032 INSTALLED UNKN
2 0 55044 0 01 0280+15 027951 FT ROOSTER RD (T521)	0120/0000	==	027951 FT S 0120/0000	LENGTH(AH 1791 BK 1966)

DIR: B TOTAL LEN: 15.273 MI. DIST: 09-7 SR: 3010
LEFT MUN: MILFORD T RIGHT MUN: MILFORD T

			SCHOOL BUS RD
		0110/1360	(T521)
			015 "DIA CIRC CONCR
		0110/1129	LEN=0036 INSTALLED UNKN
	025985 FT	025985 FT	2 0 55044 0 01 0260+05
		S 0110/0000	LENGTH(AH 1966 BK 2433)
			018 "DIA CIR PLASTIC
		0100/1496	LEN=0036 INSTALLED UNKN
			036 "DIA CIRC CONCR
		0100/0498	LEN=0042 INSTALLED 1980
2 0 55044 0 01 0236+18	023552 FT	023552 FT	
ACORN RD			
(T449)	0100/0000	S 0100/0000	LENGTH(AH 2433 BK 2808)
			015 "DIA CIRC CONCR
		0090/2454	LEN=0036 INSTALLED UNKN
		020744 FT	
2 0 55044 0 01 0208+04	020744 FT	NC PIEDMONT RD	
NEW CENTERVILLE RD			NEW CENTERVILLE RD
(SR0281 SEG 0420/0000)			(SR0281 SEG 0420/0000)
MILFORD			MFC BEGIN = E
SOMERSET T	0090/0000	S 0090/0000	LENGTH(AH 2808 BK 3227)
			024 "DIA CIR PLASTIC
		0080/3026	LEN=0040 INSTALLED 2001
			018 "DIA CIR PLASTIC
		0080/2690	LEN=0040 INSTALLED 2001
			018 "DIA CIR PLASTIC
		0080/1667	LEN=0035 INSTALLED 2001
			015 "DIA CIR PLASTIC
		0080/1030	LEN=0035 INSTALLED 2001
	017517 FT	017517 FT	2 0 55044 0 01 0180+00
		S 0080/0000	LENGTH(AH 3227 BK 1083)
			024 "DIA CIR PLASTIC
SOMERSET		0070/1025	LEN=0030 INSTALLED 1988

DIR: B TOTAL LEN: 15.273 MI. DIST: 09-7 SR: 3010
LEFT MUN: SOMERSET T RIGHT MUN: MILFORD T

MILFORD T	0070/1023		
		0070/0023	BMSEN 55/3010/0070/0000
	016434 FT	016434 FT	2 0 55044 0 01 0166+75
			MIDDLE CREEK
			BMSBG 55/3010/0070/0000
		S 0070/0000	LENGTH(AH 1083 BK 3282)
SUGAR MAPLE RD (T420)	0060/2826		
			LING RD
		0060/2237	(T426)
			018 "DIA CIR PLASTIC
		0060/2149	LEN=0040 INSTALLED 2001
			018 "DIA CIR PLASTIC
		0060/1541	LEN=0045 INSTALLED 2001
			018 "DIA CIR PLASTIC
		0060/0688	LEN=0040 INSTALLED 2001
			018 "DIA CIR PLASTIC
		0060/0177	LEN=0033 INSTALLED 1988
	013152 FT	013152 FT	2 0 55044 0 01 0132+00
			CHIPPEWA LAKE RD
			(T703)
		S 0060/0000	LENGTH(AH 3282 BK 1738)
			018 "DIA CIR PLASTIC
		0050/1413	LEN=0030 INSTALLED 1997
			015 "DIA CIR PLASTIC
		0050/0545	LEN=0030 INSTALLED UNKN
			015 "DIA CIR PLASTIC
		0050/0073	LEN=0030 INSTALLED UNKN
2 0 55044 0 01 0114+51	011414 FT	011414 FT	
RICH RD (T525)	0050/0000	S 0050/0000	LENGTH(AH 1738 BK 2424)
			015 "DIA CIR PLASTIC
		0040/2145	LEN=0036 INSTALLED 1988
			015 "DIA CIR PLASTIC
		0040/1732	LEN=0036 INSTALLED 1988
			018 "DIA CIR PLASTIC
		0040/1234	LEN=0050 INSTALLED 2002
			PLATT RD
		0040/1232	(T394)
			030 "DIA CIR PLASTIC
		0040/0388	LEN=0036 INSTALLED 1988
2 0 55044 0 01 0090+49	008990 FT	008990 FT	
MILLER RD (T395)	0040/0000	S 0040/0000	LENGTH(AH 2424 BK 2849)

DIR: B TOTAL LEN: 15.273 MI. DIST: 09-7 SR: 3010
LEFT MUN: MILFORD T RIGHT MUN: MILFORD T

			015 "DIA CIR PLASTIC
		0030/2305	LEN=0036 INSTALLED 2002
			015 "DIA CIR PLASTIC
		0030/2212	LEN=0036 INSTALLED UNKN
			024"H 36"W ELLIP METAL
		0030/1811	LEN=0045 INSTALLED UNKN
			018 "DIA CIR PLASTIC
		0030/1185	LEN=0048 INSTALLED 2003
2 0 55044 0 01 0061+81 006141 FT		006141 FT	
BARRON RD			
(T414) 0030/0000		5 0030/0000	LENGTH(AH 2849 BK 3470)
			015 "DIA CIR PLASTIC
		0020/3432	LEN=0036 INSTALLED 1988
			MILFORD
		0020/3031	JEFFERSON T
			015 "DIA CIR PLASTIC
		0020/2450	LEN=0036 INSTALLED UNKN
			015 "DIA CIR PLASTIC
		0020/1762	LEN=0036 INSTALLED 1988
			015 "DIA CIR PLASTIC
		0020/0886	LEN=0036 INSTALLED 1988
POTATO FARM RD			
(PRDR) 0020/0650			
			018 "DIA CIR PLASTIC
		0020/0517	LEN=0040 INSTALLED 2001
002671 FT		002671 FT	2 0 55044 0 01 0027+11
			024"H 10"W ELLIP CONC
			LEN=0032 INSTALLED UNKN
		5 0020/0000	LENGTH(AH 3470 BK 2671)
			015 "DIA CIR PLASTIC
		0010/2175	LEN=0040 INSTALLED 2001
000000 FT		000000 FT	2 0 55044 0 00 0000+00
		NC	INDIANTOWN RD
			TRENT RD
			(SR3037 SEG 0040/2603)
		INTER-BK	INDIANTOWN RD
			(T370)
			MFC BEGIN = D
		5 0010/0000	LENGTH(AH 2671 BK 0000)

DIR: B TOTAL LEN: .024 MI. DIST: 09-7 SR: 3009
LEFT MUN: UPPER TURKEYFOOT T RIGHT MUN: UPPER TURKEYFOOT T

000126 FT		000126 FT
		7080/0000 LENGTH(AH 1868 BK 1970)
000126 FT		000126 FT
		7070/0000 LENGTH(AH 1970 BK 2338)
000126 FT		000126 FT
		7060/0000 LENGTH(AH 2338 BK 2453)
000126 FT		000126 FT
		7050/0000 LENGTH(AH 2453 BK 1738)
000126 FT		000126 FT
		7044/0000 LENGTH(AH 1738 BK 0126)
		BMSEN 55/3009/0040/0000
		* REF-AHD WIPKEY DAM RD
		0040/0126 (T460)
000000 FT		000000 FT 2 0 55037 0 00 0078+39
		NC WIPKEY DAM RD
		* REF-BK WIPKEY DAM RD
		(T460)
		LARL.HILL CR
		BMSBG 55/3009/0040/0000
		MFC BEGIN = E
		5 0040/0000 LENGTH(AH 0126 BK 0341)
000000 FT		000000 FT
		7040/0000 LENGTH(AH 0341 BK 2541)
000000 FT		000000 FT
		7030/0000 LENGTH(AH 2541 BK 2501)
000000 FT		000000 FT
		7020/0000 LENGTH(AH 2501 BK 2451)
000000 FT		000000 FT
		7010/0000 LENGTH(AH 2451 BK 0000)

DIR: B TOTAL LEN: 3.397 MI. DIST: 09-7 SR: 3008
LEFT MUN: MILFORD T RIGHT MUN: MILFORD T

017937 FT

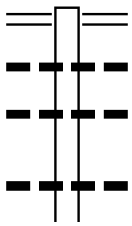

017937 FT WATER LEVEL RD
0070/1986 (SR3015 SEG 0060/0000)
018 "DIA CIRC METAL
0070/1855 LEN=0035 INSTALLED UNKN
018 "DIA CIRC CONCR
0070/1770 LEN=0042 INSTALLED UNKN

015 "DIA CIRC CONCR
0070/1085 LEN=0032 INSTALLED UNKN

DIR: B TOTAL LEN: 3.397 MI. DIST: 09-7 SR: 3008
LEFT MUN: MILFORD T RIGHT MUN: MILFORD T

			015 "DIA CIRC CONCR
		0070/0019	LEN=0019 INSTALLED UNKN
	015951 FT	015951 FT	2 0 55120 0 00 0116+13
			THOMAS RD
			(T439)
		S 0070/0000	LENGTH(AH 1986 BK 1826)
			018 "DIA CIRC CONCR
		0060/1294	LEN=0048 INSTALLED UNKN
			018 "DIA CIRC CONCR
		0060/0830	LEN=0048 INSTALLED UNKN
			060 "DIA CIRC METAL
		0060/0101	LEN=0045 INSTALLED UNKN
	014125 FT	014125 FT	2 0 55120 0 00 0097+91
			COAL YARD RD
COAL YARD RD			(T430)
(T430)	0060/0000	S 0060/0000	LENGTH(AH 1826 BK 3921)
			015 "DIA CIR PLASTIC
		0050/3448	LEN=0048 INSTALLED UNKN
			018 "DIA CIRC CONCR
		0050/3210	LEN=0054 INSTALLED UNKN
			018 "DIA CIRC CONCR
		0050/1730	LEN=0056 INSTALLED UNKN
			018 "DIA CIRC CONCR
		0050/0719	LEN=0040 INSTALLED UNKN
			036 "DIA CIRC CONCR
		0050/0045	LEN=0050 INSTALLED UNKN
	010204 FT	010204 FT	2 0 55120 0 00 0059+05
		S 0050/0000	LENGTH(AH 3921 BK 2747)
			015 "DIA CIRC CONCR
		0040/2532	LEN=0036 INSTALLED UNKN
			018 "DIA CIRC CONCR
		0040/1880	LEN=0040 INSTALLED UNKN
			018 "DIA CIRC CONCR
		0040/1189	LEN=0054 INSTALLED UNKN
	007457 FT	007457 FT	2 0 55120 0 00 0031+70
			TINKEY RD
			(T428)
		S 0040/0000	LENGTH(AH 2747 BK 3218)

DIR: B TOTAL LEN: 3.397 MI. DIST: 09-7 SR: 3008
LEFT MUN: MILFORD T RIGHT MUN: MILFORD T

			018 "DIA CIRC METAL
		0030/3176	LEN=0036 INSTALLED UNKN
			018 "DIA CIR PLASTIC
		0030/2670	LEN=0045 INSTALLED 2001
		0030/1125	BMSEN 55/3008/0030/1093
			2 0 55120 0 00 0010+96
			S.GLADE RUN
		0030/1093	BMSBG 55/3008/0030/1093
2 0 55120 0 00 0000+00	004239 FT	004239 FT	
CHICKEN TOWN RD			
(SR3017 SEG 0010/0000)	0030/0000	S 0030/0000	LENGTH(AH 3218 BK 0952)
			018 "DIA CIR PLASTIC
		0020/0905	LEN=0040 INSTALLED 2005
			018 "DIA CIR PLASTIC
		0020/0234	LEN=0040 INSTALLED 1997
	003287 FT	003287 FT	2 0 55042 0 00 0033+41
			GEBHARDT RD
			(SR3019 SEG 0010/0000)
		S 0020/0000	LENGTH(AH 0952 BK 3287)
			015 "DIA CIR PLASTIC
		0010/3200	LEN=0030 INSTALLED UNKN
			018 "DIA CIR PLASTIC
		0010/3011	LEN=0036 INSTALLED UNKN
			HARVEST DR
		0010/2595	(SR3013 SEG 0060/1622)
			018 "DIA CIR PLASTIC
		0010/2124	LEN=0030 INSTALLED UNKN
			015 "DIA CIRC METAL
		0010/0266	LEN=0193 INSTALLED UNKN
			MILFORD
		0010/0166	NEW CENTERVILLE B
			018 "DIA CIRC CONCR
		0010/0115	LEN=0030 INSTALLED UNKN
		NC W	MUD PIKE RD
		INTER-BK	MAIN ST
2 0 55042 0 00 0000+00	000000 FT	000000 FT	(SR0281 SEG 0340/2639)
MAIN ST			MFC BEGIN = D
(SR0281 SEG 0340/2639)	0010/0000	S 0010/0000	LENGTH(AH 3287 BK 0000)

DIR: B TOTAL LEN: 9.880 MI. DIST: 09-7 SR: 3007
LEFT MUN: UPPER TURKEYFOOT T RIGHT MUN: UPPER TURKEYFOOT T

	052168 FT		052168 FT
			INTER-AHD LEPHART RD
			(SR3006 SEG 0070/0000)
			CASSELMAN RD
			0200/3448 (SR3006 SEG 0070/0000)
			048"H 00"W MULT METAL
			0200/2240 LEN=0035 INSTALLED UNKN
			015 "DIA CIRC METAL
			0200/1010 LEN=0030 INSTALLED UNKN
2 0 55033 0 00 0101+77	048720 FT		048720 FT
TURKEY FOOT TRAIL RD			
(T358)	0200/0000		S 0200/0000 LENGTH(AH 3448 BK 1316)
			015 "DIA CIRC CONCR
			0190/1261 LEN=0032 INSTALLED UNKN
			0190/0864 BMSEN 55/3007/0190/0850
			2 0 55033 0 00 0106+62
			TR.CASLMN.R.
			0190/0850 BMSBG 55/3007/0190/0850
			018 "DIA CIR PLASTIC
			0190/0565 LEN=0030 INSTALLED UNKN
			TURKEY FOOT TRAIL RD
			0190/0481 (T358)
			018 "DIA CIR PLASTIC
			0190/0480 LEN=0050 INSTALLED UNKN
			018 "DIA CIR PLASTIC
			0190/0278 LEN=0025 INSTALLED UNKN
	047404 FT		047404 FT 2 0 55033 0 00 0114+98
			S 0190/0000 LENGTH(AH 1316 BK 2616)
			015 "DIA CIRC CONCR
			0180/2312 LEN=0030 INSTALLED UNKN
			015 "DIA CIRC CONCR
			0180/2206 LEN=0030 INSTALLED UNKN
			027"H 00"W MULT CONCR
			0180/1448 LEN=0033 INSTALLED UNKN

DIR: B TOTAL LEN: 9.880 MI. DIST: 09-7 SR: 3007
LEFT MUN: UPPER TURKEYFOOT T RIGHT MUN: UPPER TURKEYFOOT T

LEFT	RIGHT
044788 FT	044788 FT 2 0 55033 0 00 0140+59
	S 0180/0000 LENGTH(AH 2616 BK 2503)
	015 "DIA CIRC CONCR
	0170/1999 LEN=0027 INSTALLED UNKN
	018 "DIA CIR PLASTIC
	0170/1662 LEN=0030 INSTALLED UNKN
	015 "DIA CIRC CONCR
	0170/1047 LEN=0030 INSTALLED UNKN
	015 "DIA CIR PLASTIC
	0170/0884 LEN=0030 INSTALLED UNKN
2 0 55033 0 00 0166+40 042285 FT	042285 FT
GARDNER RD	
(T354)	015 "DIA CIRC CONCR
BUNGARD RD	LEN=0064 INSTALLED UNKN
(T452) 0170/0000	S 0170/0000 LENGTH(AH 2503 BK 2507)
	015 "DIA CIRC CONCR
	0160/1249 LEN=0047 INSTALLED UNKN
039778 FT	039778 FT 2 0 55033 0 00 0191+29
	S 0160/0000 LENGTH(AH 2507 BK 2252)
	015 "DIA CIRC CONCR
	0150/1960 LEN=0030 INSTALLED UNKN
	015 "DIA CIRC CONCR
	0150/1766 LEN=0030 INSTALLED UNKN
	018 "DIA CIR PLASTIC
	0150/1618 LEN=0010 INSTALLED 2006
	018 "DIA CIR PLASTIC
	0150/0581 LEN=0030 INSTALLED UNKN
	NC CASSELMAN RD
	KINGWOOD RD
2 0 55033 0 00 0213+81 037526 FT	037526 FT (SR0281 SEG 0240/0000)
KINGWOOD RD	MFC BEGIN = D
(SR0281 SEG 0240/0000) 0150/0000	S 0150/0000 LENGTH(AH 2252 BK 2868)
	015 "DIA CIR PLASTIC
	0140/2459 LEN=0054 INSTALLED UNKN
	015 "DIA CIR PLASTIC
	0140/1090 LEN=0038 INSTALLED UNKN
	018 "DIA CIRC CONCR

DIR: B TOTAL LEN: 9.880 MI. DIST: 09-7 SR: 3007
LEFT MUN: UPPER TURKEYFOOT T RIGHT MUN: UPPER TURKEYFOOT T

		0140/0675 LEN=0034 INSTALLED UNKN
		015 "DIA CIR PLASTIC
		0140/0016 LEN=0051 INSTALLED UNKN
2 0 55030 0 01 0199+70 034658 FT		034658 FT
HEXIE RD		
(T449) 0140/0000		S 0140/0000 LENGTH(AH 2868 BK 1847)
		015 "DIA CIRC METAL
		0130/1171 LEN=0044 INSTALLED UNKN
		015 "DIA CIR PLASTIC
		0130/0912 LEN=0040 INSTALLED UNKN
		018 "DIA CIR PLASTIC
		0130/0013 LEN=0043 INSTALLED UNKN
032811 FT		032811 FT 2 0 55030 0 01 0180+90
		LEMMON RD
		(T334)
		S 0130/0000 LENGTH(AH 1847 BK 2473)
		018 "DIA CIR PLASTIC
		0120/1588 LEN=0044 INSTALLED UNKN
		015 "DIA CIR PLASTIC
		0120/1284 LEN=0041 INSTALLED UNKN
		018 "DIA CIR PLASTIC
		0120/0800 LEN=0039 INSTALLED UNKN
		018 "DIA CIR PLASTIC
		0120/0305 LEN=0042 INSTALLED UNKN
2 0 55030 0 01 0156+45 030338 FT		030338 FT
NICKLOW RD		
(T445) 0120/0000		S 0120/0000 LENGTH(AH 2473 BK 2120)
		015 "DIA CIR PLASTIC
		0110/2067 LEN=0035 INSTALLED UNKN
		015 "DIA CIR PLASTIC
		0110/1663 LEN=0038 INSTALLED UNKN
		015 "DIA CIR PLASTIC
		0110/1492 LEN=0036 INSTALLED UNKN
		015 "DIA CIR PLASTIC
		0110/1403 LEN=0036 INSTALLED UNKN
		015 "DIA CIR PLASTIC
		0110/1084 LEN=0034 INSTALLED UNKN
		015 "DIA CIR PLASTIC
		0110/0779 LEN=0043 INSTALLED UNKN
		015 "DIA CIR PLASTIC
		0110/0499 LEN=0037 INSTALLED UNKN
		015 "DIA CIR PLASTIC
		0110/0234 LEN=0036 INSTALLED UNKN
028218 FT		028218 FT 2 0 55030 0 01 0134+76
		S 0110/0000 LENGTH(AH 2120 BK 3474)
		015 "DIA CIR PLASTIC

DIR: B TOTAL LEN: 9.880 MI. DIST: 09-7 SR: 3007
LEFT MUN: UPPER TURKEYFOOT T RIGHT MUN: UPPER TURKEYFOOT T

		0100/3258	LEN=0045 INSTALLED UNKN 030 "DIA CIR PLASTIC
		0100/2926	LEN=0058 INSTALLED UNKN 015 "DIA CIR PLASTIC
		0100/2721	LEN=0037 INSTALLED UNKN 015 "DIA CIR PLASTIC
		0100/2454	LEN=0036 INSTALLED UNKN 018 "DIA CIR PLASTIC
		0100/2088	LEN=0040 INSTALLED UNKN 018 "DIA CIR PLASTIC
		0100/2007	LEN=0036 INSTALLED UNKN 015 "DIA CIRC CONCR
		0100/1919	LEN=0038 INSTALLED UNKN 018 "DIA CIR PLASTIC
		0100/1230	LEN=0046 INSTALLED UNKN 018 "DIA CIR PLASTIC
		0100/0922	LEN=0046 INSTALLED UNKN 024 "DIA CIRC OTHER
		0100/0611	LEN=0044 INSTALLED UNKN 018 "DIA CIR PLASTIC
2 0 55030 0 01 0100+27 024744 FT		0100/0305	LEN=0048 INSTALLED UNKN 024744 FT
OLD BETHEL RD (T332) 0100/0000	==	5 0100/0000	LENGTH(AH 3474 BK 1784) 018 "DIA CIR PLASTIC
		0090/1736	LEN=0040 INSTALLED UNKN 018 "DIA CIR PLASTIC
		0090/1183	LEN=0036 INSTALLED UNKN 018 "DIA CIR PLASTIC
		0090/0920	LEN=0050 INSTALLED UNKN KREGER RD
	==	0090/0911	(T395) 018 "DIA CIR PLASTIC
		0090/0624	LEN=0054 INSTALLED UNKN 018 "DIA CIR PLASTIC
		0090/0287	LEN=0052 INSTALLED UNKN
		0090/0019	BMSEN 55/3007/0090/0000
022960 FT		022960 FT	2 0 55030 0 01 0082+53 COKE OVEN HOLLOW RUN BMSBG 55/3007/0090/0000
		5 0090/0000	LENGTH(AH 1784 BK 3346) 018 "DIA CIR PLASTIC
		0080/3107	LEN=0040 INSTALLED UNKN 015 "DIA CIRC METAL
		0080/2780	LEN=0040 INSTALLED UNKN 018 "DIA CIR PLASTIC
		0080/2084	LEN=0041 INSTALLED UNKN 015 "DIA CIRC METAL

DIR: B TOTAL LEN: 9.880 MI. DIST: 09-7 SR: 3007
LEFT MUN: UPPER TURKEYFOOT T RIGHT MUN: UPPER TURKEYFOOT T

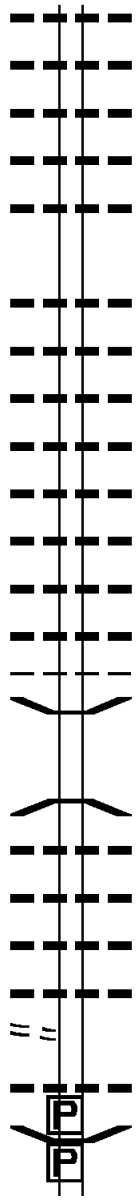

	0080/1524	LEN=0040 INSTALLED UNKN 018 "DIA CIR PLASTIC
	0080/1025	LEN=0042 INSTALLED UNKN 018 "DIA CIR PLASTIC
	0080/0763	LEN=0042 INSTALLED UNKN 018 "DIA CIR PLASTIC
	0080/0522	LEN=0040 INSTALLED 2004 018 "DIA CIRC OTHER
	0080/0278	LEN=0046 INSTALLED UNKN
019614 FT	019614 FT	2 0 55030 0 01 0049+05
	5 0080/0000	LENGTH(AH 3346 BK 2695)
		015 "DIA CIR PLASTIC
	0070/2695	LEN=0035 INSTALLED UNKN 015 "DIA CIR PLASTIC
	0070/2398	LEN=0045 INSTALLED UNKN 015 "DIA CIR PLASTIC
	0070/2106	LEN=0040 INSTALLED UNKN 015 "DIA CIR PLASTIC
	0070/1607	LEN=0040 INSTALLED UNKN 015 "DIA CIR PLASTIC
	0070/1250	LEN=0045 INSTALLED UNKN 015 "DIA CIR PLASTIC
	0070/0895	LEN=0050 INSTALLED UNKN 018 "DIA CIR PLASTIC
	0070/0661	LEN=0055 INSTALLED UNKN 015 "DIA CIR PLASTIC
	0070/0390	LEN=0055 INSTALLED UNKN UPPER TURKEYFOOT
	0070/0179	LOWER TURKEYFOOT T
	0070/0027	BMSEN 55/3007/0070/0000
016919 FT	016919 FT	2 0 55030 0 01 0021+94
		RED RUN BMSBG 55/3007/0070/0000
	5 0070/0000	LENGTH(AH 2695 BK 2210)
		015 "DIA CIR PLASTIC
	0060/1852	LEN=0055 INSTALLED UNKN 015 "DIA CIRC CONCR
	0060/1447	LEN=0036 INSTALLED UNKN 015 "DIA CIR PLASTIC
	0060/1117	LEN=0045 INSTALLED UNKN 015 "DIA CIR PLASTIC
	0060/0714	LEN=0030 INSTALLED UNKN
WINE-O RD (T446) 0060/0464		
		024 "DIA CIR PLASTIC
	0060/0233	LEN=0045 INSTALLED UNKN BMSEN 55/3007/0060/0000
	0060/0026	BRIDGE POSTED (TONS)
014709 FT	014709 FT	1 0 00050 5 00 0147+76
		SGL 27 COMB 40

DIR: B TOTAL LEN: 9.880 MI. DIST: 09-7 SR: 3007
LEFT MUN: LOWER TURKEYFOOT T RIGHT MUN: LOWER TURKEYFOOT T

			SMITH RUN
			BMSBG 55/3007/0060/0000
		S 0060/0000	LENGTH(AH 2210 BK 3118)
			COKE OVEN RD
	==	0050/2924	(T334)
			018 "DIA CIR PLASTIC
		0050/2250	LEN=0032 INSTALLED UNKN
			015 "DIA CIR PLASTIC
		0050/1917	LEN=0050 INSTALLED UNKN
			015 "DIA CIR PLASTIC
		0050/1668	LEN=0050 INSTALLED UNKN
			018 "DIA CIR PLASTIC
		0050/1304	LEN=0040 INSTALLED UNKN
			015 "DIA CIR PLASTIC
		0050/0981	LEN=0040 INSTALLED UNKN
			036 "DIA CIR PLASTIC
		0050/0653	LEN=0051 INSTALLED UNKN
011591 FT		011591 FT	1 0 00050 5 00 0116+94
			036 "DIA CIRC CONCR
			LEN=0050 INSTALLED UNKN
		S 0050/0000	LENGTH(AH 3118 BK 2761)
			015 "DIA CIR PLASTIC
		0040/2230	LEN=0040 INSTALLED UNKN
			015 "DIA CIR PLASTIC
		0040/2062	LEN=0040 INSTALLED 2003
			018 "DIA CIR PLASTIC
		0040/1885	LEN=0040 INSTALLED 2003
			018 "DIA CIR PLASTIC
		0040/1694	LEN=0046 INSTALLED UNKN
			015 "DIA CIR PLASTIC
		0040/1248	LEN=0035 INSTALLED UNKN
			015 "DIA CIRC CONCR
		0040/0780	LEN=0040 INSTALLED UNKN
			CHICKEN BONE RD
	==	0040/0359	(T394)
		0040/0024	BMSEN 55/3007/0040/0000
008830 FT		008830 FT	1 0 00050 5 00 0088+99
			PADDY RUN CREEK
			BMSBG 55/3007/0040/0000
		S 0040/0000	LENGTH(AH 2761 BK 3386)
			018 "DIA CIR PLASTIC
		0030/2900	LEN=0040 INSTALLED UNKN
			015 "DIA CIR PLASTIC
		0030/2398	LEN=0035 INSTALLED UNKN
			015 "DIA CIR PLASTIC
		0030/1904	LEN=0035 INSTALLED UNKN
			015 "DIA CIR PLASTIC
		0030/1572	LEN=0055 INSTALLED UNKN

DIR: B TOTAL LEN: 9.880 MI. DIST: 09-7 SR: 3007
LEFT MUN: LOWER TURKEYFOOT T RIGHT MUN: LOWER TURKEYFOOT T

			015 "DIA CIR PLASTIC
		0030/0457	LEN=0035 INSTALLED UNKN
1 0 00050 5 00 0055+08 005444 FT		005444 FT	
COVERED BRIDGE RD			
(T312) 0030/0000		S 0030/0000	LENGTH(AH 3386 BK 2979)
			015 "DIA CIR PLASTIC
		0020/2698	LEN=0037 INSTALLED UNKN
			015 "DIA CIR PLASTIC
		0020/2484	LEN=0030 INSTALLED UNKN
			015 "DIA CIR PLASTIC
		0020/1833	LEN=0030 INSTALLED UNKN
			015 "DIA CIR PLASTIC
		0020/1518	LEN=0036 INSTALLED UNKN
			015 "DIA CIR PLASTIC
		0020/1336	LEN=0033 INSTALLED UNKN
			024 "DIA CIR PLASTIC
		0020/0809	LEN=0045 INSTALLED 2004
			018 "DIA CIR PLASTIC
		0020/0653	LEN=0030 INSTALLED UNKN
			015 "DIA CIR PLASTIC
		0020/0503	LEN=0030 INSTALLED UNKN
			015 "DIA CIR PLASTIC
		0020/0424	LEN=0030 INSTALLED UNKN
002465 FT		002465 FT	1 0 00050 5 00 0025+06
			018 "DIA CIR PLASTIC
			LEN=0037 INSTALLED UNKN
		S 0020/0000	LENGTH(AH 2979 BK 2465)
			015 "DIA CIR PLASTIC
		0010/1538	LEN=0032 INSTALLED UNKN
			015 "DIA CIR PLASTIC
		0010/1441	LEN=0030 INSTALLED UNKN
			015 "DIA CIR PLASTIC
		0010/1321	LEN=0031 INSTALLED UNKN
			015 "DIA CIR PLASTIC
		0010/1161	LEN=0028 INSTALLED UNKN
			018 "DIA CIRC CONCR
		0010/0143	LEN=0093 INSTALLED UNKN
000000 FT		000000 FT	1 0 00050 5 00 0000+00
			KINGWOOD RD
			(SR0281 SEG 0100/0000)
		NC HUMBERT RD	
KINGWOOD RD			MFC BEGIN = E
(SR0281 SEG 0100/0000) 0010/0000		S 0010/0000	LENGTH(AH 2465 BK 0000)

DIR: B TOTAL LEN: 7.801 MI. DIST: 09-7 SR: 3006
LEFT MUN: ROCKWOOD B RIGHT MUN: ROCKWOOD B

041191 FT

MAIN ST
(SR0653 SEG 0200/0000) 0180/1773

039418 FT

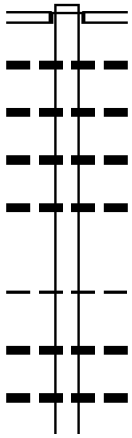

041191 FT
INTER-AHD MAIN ST
(SR0653 SEG 0200/0000)
BRIDGE ST
0180/1773 (SR2016 SEG 0010/0000)
015 "DIA CIR UNKNOWN
0180/1393 LEN=0031 INSTALLED UNKN
018 "DIA CIR PLASTIC
0180/0890 LEN=0029 INSTALLED UNKN
015 "DIA CIRC METAL
0180/0606 LEN=0040 INSTALLED UNKN
012 "DIA CIRC METAL
0180/0255 LEN=0100 INSTALLED UNKN
039418 FT 2 0 55034 0 02 0195+60
ROCKWOOD
MILFORD T
5 0180/0000 LENGTH(AH 1773 BK 1456)
018 "DIA CIRC CONCR
0170/1378 LEN=0032 INSTALLED 2002
012 "DIA CIRC CONCR
0170/1191 LEN=0040 INSTALLED UNKN
012 "DIA CIRC CONCR

DIR: B TOTAL LEN: 7.801 MI. DIST: 09-7 SR: 3006
LEFT MUN: MILFORD T RIGHT MUN: MILFORD T

		0170/1033	LEN=0030 INSTALLED UNKN
			015 "DIA CIR PLASTIC
		0170/0980	LEN=0022 INSTALLED UNKN
			018 "DIA CIR PLASTIC
		0170/0585	LEN=0040 INSTALLED 2005
			018 "DIA CIR PLASTIC
		0170/0190	LEN=0027 INSTALLED UNKN
	037962 FT	037962 FT	2 0 55034 0 02 0179+79
			018 "DIA CIR PLASTIC
			LEN=0030 INSTALLED UNKN
		S 0170/0000	LENGTH(AH 1456 BK 2342)
			018 "DIA CIRC CONCR
		0160/1927	LEN=0030 INSTALLED UNKN
			012 "DIA CIRC CONCR
		0160/1810	LEN=0024 INSTALLED UNKN
			015 "DIA CIRC CONCR
		0160/1464	LEN=0032 INSTALLED UNKN
			015 "DIA CIR PLASTIC
		0160/1309	LEN=0030 INSTALLED UNKN
	035620 FT	035620 FT	2 0 55034 0 01 0156+39
			S.GLADE RUN
			STRUCTURE LENGTH 30 FT
			BMSID 55/3006/0160/0000
		S 0160/0000	LENGTH(AH 2342 BK 3054)
			018 "DIA CIRC CONCR
		0150/2638	LEN=0033 INSTALLED UNKN
			018 "DIA CIR PLASTIC
		0150/2258	LEN=0024 INSTALLED UNKN
			015 "DIA CIRC CONCR
		0150/2031	LEN=0030 INSTALLED UNKN
			015 "DIA CIRC CONCR
		0150/1729	LEN=0024 INSTALLED UNKN
			015 "DIA CIRC CONCR
		0150/1531	LEN=0032 INSTALLED UNKN
			018 "DIA CIRC CONCR
		0150/1420	LEN=0032 INSTALLED 2002
			018 "DIA CIRC CONCR
		0150/1213	LEN=0032 INSTALLED 2002
			015 "DIA CIR PLASTIC
		0150/0288	LEN=0150 INSTALLED UNKN
	032566 FT	032566 FT	2 0 55034 0 01 0112+23
		S 0150/0000	LENGTH(AH 3054 BK 0971)
			015 "DIA CIR PLASTIC
		0140/0471	LEN=0024 INSTALLED UNKN
2 0 55034 0 01 0103+07	031595 FT	031595 FT	

DIR: B TOTAL LEN: 7.801 MI. DIST: 09-7 SR: 3006
LEFT MUN: MILFORD T RIGHT MUN: MILFORD T

HARVEST DR			
(SR3013 SEG 0010/0000)	0140/0000	S 0140/0000	LENGTH(AH 0971 BK 3905)
			048 "DIA CIRC METAL
		0130/3636	LEN=0024 INSTALLED UNKN
			018 "DIA CIRC CONCR
		0130/1727	LEN=0029 INSTALLED UNKN
			018 "DIA CIR PLASTIC
		0130/0966	LEN=0026 INSTALLED UNKN
	027690 FT	027690 FT	2 0 55034 0 01 0077+28
		S 0130/0000	LENGTH(AH 3905 BK 2377)
			018 "DIA CIRC CONCR
		0120/2104	LEN=0024 INSTALLED UNKN
			018 "DIA CIRC CONCR
		0120/1852	LEN=0031 INSTALLED UNKN
			018 "DIA CIRC METAL
		0120/1607	LEN=0028 INSTALLED UNKN
			018 "DIA CIRC CONCR
		0120/1345	LEN=0010 INSTALLED UNKN
			MILFORD
		0120/0909	UPPER TURKEYFOOT T
		0120/0804	BMSEN 55/3006/0120/0736
			2 0 55034 0 00 0051+78
			MIDDLE CREEK
		0120/0736	BMSBG 55/3006/0120/0736
BOWMAN RD			
(T501)	0120/0453		
			044 "DIA CIRC METAL
		0120/0283	LEN=0069 INSTALLED 1962
2 0 55034 0 00 0045+00	025313 FT	025313 FT	
BOWMAN RD			
(T501)	0120/0000	S 0120/0000	LENGTH(AH 2377 BK 1944)
			018 "DIA CIRC METAL
		0110/1904	LEN=0062 INSTALLED UNKN
			015 "DIA CIR UNKNOWN
		0110/1656	LEN=0038 INSTALLED UNKN
			015 "DIA CIR PLASTIC
		0110/1390	LEN=0026 INSTALLED UNKN
			018 "DIA CIR PLASTIC
		0110/0938	LEN=0032 INSTALLED UNKN
			018 "DIA CIR PLASTIC
		0110/0773	LEN=0040 INSTALLED 2003
			018 "DIA CIR PLASTIC

DIR: B TOTAL LEN: 7.801 MI. DIST: 09-7 SR: 3006
LEFT MUN: UPPER TURKEYFOOT T RIGHT MUN: UPPER TURKEYFOOT T

```
                                        0110/0623 LEN=0040 INSTALLED 2002

023369 FT                               023369 FT 2 0 55034 0 00 0024+90
                                      S 0110/0000 LENGTH(AH 1944 BK 2490)
                                                  015 "DIA CIR PLASTIC
                                        0100/2106 LEN=0023 INSTALLED UNKN
                                                  015 "DIA CIRC CONCR
                                        0100/1872 LEN=0028 INSTALLED UNKN
                                                  015 "DIA CIR PLASTIC
                                        0100/1626 LEN=0025 INSTALLED 1999
                                                  015 "DIA CIR PLASTIC
                                        0100/1520 LEN=0030 INSTALLED UNKN

                                                  015 "DIA CIR PLASTIC
                                        0100/0625 LEN=0027 INSTALLED UNKN
                                                  015 "DIA CIRC CONCR
                                        0100/0195 LEN=0028 INSTALLED UNKN
                                                  UPPER TURKEYFOOT
                                        0100/0033 CASSELMAN B
020879 FT                               020879 FT 2 0 55034 0 00 0000+00
                                              NC CASSELMAN RD
                                                  NORTH ST
                                                  (BORO)
                                      S 0100/0000 LENGTH(AH 2490 BK 1954)
                                                  015 "DIA CIRC CONCR
                                        0090/1935 LEN=0032 INSTALLED UNKN
                                                  015 "DIA CIRC CONCR
                                        0090/1658 LEN=0036 INSTALLED UNKN
                                                  SHERMAN ST
                                        0090/1618 (BORO)
                                                  015 "DIA CIRC CONCR
                                        0090/1317 LEN=0024 INSTALLED UNKN
                                                  GRANT ST
                                        0090/1037 (BORO)
                                                  018 "DIA CIR PLASTIC
                                        0090/0840 LEN=0040 INSTALLED 2003
                                                  018 "DIA CIR PLASTIC
                                        0090/0548 LEN=0040 INSTALLED 2003
                                                  018 "DIA CIR PLASTIC
                                        0090/0147 LEN=0040 INSTALLED 2003
018925 FT                               018925 FT 2 0 55033 0 00 0022+29
                                      S 0090/0000 LENGTH(AH 1954 BK 2484)
                                                  CASSELMAN
                                        0080/2445 UPPER TURKEYFOOT T
                                                  015 "DIA CIRC CONCR
                                        0080/2369 LEN=0036 INSTALLED UNKN
                                                  018 "DIA CIR PLASTIC
                                        0080/2131 LEN=0030 INSTALLED UNKN
                                                  018 "DIA CIR PLASTIC
                                        0080/1866 LEN=0040 INSTALLED 2003
```

DIR: B TOTAL LEN: 7.801 MI. DIST: 09-7 SR: 3006
LEFT MUN: UPPER TURKEYFOOT T RIGHT MUN: UPPER TURKEYFOOT T

			015 "DIA CIR PLASTIC
		0080/1593	LEN=0032 INSTALLED UNKN
			018 "DIA CIRC CONCR
		0080/1485	LEN=0030 INSTALLED UNKN
			015 "DIA CIRC CONCR
		0080/1301	LEN=0030 INSTALLED 1999
			015 "DIA CIRC CONCR
		0080/1017	LEN=0038 INSTALLED UNKN
			012 "DIA CIR PLASTIC
		0080/0747	LEN=0032 INSTALLED UNKN
	016441 FT	016441 FT	2 0 55033 0 00 0045+38
		S 0080/0000	LENGTH(AH 2484 BK 2325)
			015 "DIA CIRC CONCR
		0070/1155	LEN=0026 INSTALLED UNKN
			015 "DIA CIRC CONCR
		0070/0891	LEN=0030 INSTALLED UNKN
			018 "DIA CIRC CONCR
		0070/0535	LEN=0050 INSTALLED 1998
			015 "DIA CIRC CONCR
		0070/0086	LEN=0030 INSTALLED UNKN
	014116 FT	014116 FT	2 0 55033 0 00 0068+00
			CASSELMAN RD
			(SR3007 SEG 0200/3448)
			MFC BEGIN = D
		S 0070/0000	LENGTH(AH 2325 BK 2656)
BROCHT RD (T374)	0060/2254		
			048 "DIA CIRC METAL
		0060/0265	LEN=0051 INSTALLED UNKN
		0060/0019	BMSEN 55/3006/0060/0000
	011460 FT	011460 FT	2 0 55119 0 00 0027+28
			SNYDERS RUN
			BMSBG 55/3006/0060/0000
		S 0060/0000	LENGTH(AH 2656 BK 2840)
MOUNT UNION RD (T321)	0050/2258		
TURKEY FOOT TRAIL RD (T358)	0050/1537		TURKEY FOOT TRAIL RD
		0050/1537	(T358)
			015 "DIA CIR PLASTIC
		0050/1475	LEN=0034 INSTALLED UNKN
			015 "DIA CIR PLASTIC

DIR: B TOTAL LEN: 7.801 MI. DIST: 09-7 SR: 3006
LEFT MUN: UPPER TURKEYFOOT T RIGHT MUN: UPPER TURKEYFOOT T

```
                                                 0050/1266 LEN=0030 INSTALLED UNKN
                                                           018 "DIA CIRC CONCR
                                                 0050/0735 LEN=0040 INSTALLED UNKN
                                                           048 "DIA CIRC METAL
                                                 0050/0360 LEN=0038 INSTALLED 1999
                     008620 FT                   008620 FT 2 0 55119 0 00 0055+35
                                                S0050/0000 LENGTH(AH 2840 BK 1943)
                                                           024 "DIA CIRC METAL
                                                 0040/1917 LEN=0040 INSTALLED 2002
                                                           015 "DIA CIR PLASTIC
                                                 0040/1820 LEN=0032 INSTALLED UNKN

                                                           015 "DIA CIRC METAL
                                                 0040/0849 LEN=0040 INSTALLED UNKN

                     006677 FT                   006677 FT 2 0 55119 0 00 0071+23
                                                S0040/0000 LENGTH(AH 1943 BK 3211)

                                                           015 "DIA CIRC METAL
                                                 0030/2570 LEN=0023 INSTALLED UNKN
                                                           015 "DIA CIRC METAL
                                                 0030/2042 LEN=0030 INSTALLED UNKN



                     003466 FT                   003466 FT 2 0 55119 0 00 0100+64
                                                           GARDNER RD
                                                           (T354)
                                                S0030/0000 LENGTH(AH 3211 BK 1950)



2 0 55119 0 00 0126+43 001516 FT                 001516 FT
DUPPSTADT RD
(T335)                 0020/0000                S0020/0000 LENGTH(AH 1950 BK 1516)

                                                           015 "DIA CIRC METAL
                                                 0010/0669 LEN=0034 INSTALLED UNKN
                                                           015 "DIA CIR PLASTIC
                                                 0010/0437 LEN=0022 INSTALLED UNKN
                                                       NC LEPHART RD
                                                           KINGWOOD RD
2 0 55119 0 00 0142+00 000000 FT                 000000 FT (SR0281 SEG 0260/0441)
KINGWOOD RD                                                MFC BEGIN = E
(SR0281 SEG 0260/0441)  0010/0000                S0010/0000 LENGTH(AH 1516 BK 0000)
```

DIR: B TOTAL LEN: .300 MI. DIST: 09-7 SR: 3005
LEFT MUN: CONFLUENCE B RIGHT MUN: CONFLUENCE B

```
001582 FT                    001582 FT ROBERT BROWN RD
                             0010/1582 (SR0281 SEG 0014/0116)
                                       015 "DIA CIR PLASTIC
                             0010/1267 LEN=0030 INSTALLED 1990
                                       015 "DIA CIRC CONCR
                             0010/1028 LEN=0040 INSTALLED 1990
                                       015 "DIA CIRC METAL
                             0010/0937 LEN=0040 INSTALLED 1990
                                       015 "DIA CIRC METAL
                             0010/0762 LEN=0040 INSTALLED 1990
                                       024 "DIA CIRC METAL
                             0010/0600 LEN=0040 INSTALLED 1990
                                       015 "DIA CIR PLASTIC
                             0010/0325 LEN=0040 INSTALLED 1990
                                       024 "DIA CIRC CONCR
                             0010/0271 LEN=0040 INSTALLED 1990
                                       CONFLUENCE
                             0010/0100 ADDISON T
000000 FT                    000000 FT 2 0 55114 0 00 0128+74
                                NC SR 3005 SH
                           * REF-BK    TURNAROUND CR
                                       (GOVT)
                                       MFC BEGIN = E
                           S 0010/0000 LENGTH(AH 1582 BK 0000)
```

DIR: B TOTAL LEN: .024 MI. DIST: 09-7 SR: 3004
LEFT MUN: ADDISON T RIGHT MUN: ADDISON T

000129 FT		000129 FT
		7140/0000 LENGTH(AH 1886 BK 2685)
000129 FT		000129 FT
		7130/0000 LENGTH(AH 2685 BK 1657)
000129 FT		000129 FT
		7120/0000 LENGTH(AH 1657 BK 1003)
000129 FT		000129 FT
		7110/0000 LENGTH(AH 1003 BK 3448)
000129 FT		000129 FT
		7100/0000 LENGTH(AH 3448 BK 0908)
000129 FT		000129 FT
		7092/0000 LENGTH(AH 0908 BK 0058)
		BMSEN 55/3004/0090/0000
	*	REF-AHD WHITES CREEK RD
		0090/0058 (TB64)
000071 FT		000071 FT 2 0 55138 0 01 0152+84
	*	REF-BK WHITES CREEK RD
		(TB64)
		WHITES CREEK
		BMSBG 55/3004/0090/0000
	5	0090/0000 LENGTH(AH 0058 BK 1811)
000071 FT		000071 FT
		7080/0000 LENGTH(AH 1811 BK 3014)
000071 FT		000071 FT
		7070/0000 LENGTH(AH 3014 BK 2040)
000071 FT		000071 FT
		7060/0000 LENGTH(AH 2040 BK 1916)
000071 FT		000071 FT
		7050/0000 LENGTH(AH 1916 BK 0387)
000071 FT		000071 FT
		7044/0000 LENGTH(AH 0387 BK 0071)
		BMSEN 55/3004/0040/0000
	*	REF-AHD WHITES CREEK RD
		0040/0071 (TB64)
000000 FT		000000 FT 2 0 55138 0 00 0059+93
		NC WHITES CREEK RD
	*	REF-BK WHITES CREEK RD
		(TB64)
		WHITES CREEK
		BMSBG 55/3004/0040/0000
	5	0040/0000 LENGTH(AH 0071 BK 0755)
000000 FT		000000 FT
		7040/0000 LENGTH(AH 0755 BK 2691)
000000 FT		000000 FT
		7030/0000 LENGTH(AH 2691 BK 1450)
000000 FT		000000 FT
		7020/0000 LENGTH(AH 1450 BK 1086)
000000 FT		000000 FT
		7010/0000 LENGTH(AH 1086 BK 0000)

DIR: B TOTAL LEN: 8.879 MI. DIST: 09-7 SR: 3003
LEFT MUN: CONFLUENCE B RIGHT MUN: CONFLUENCE B

046882 FT

RAILROAD ST
(BORO)
0200/0439

046437 FT

RAILROAD ST
(BORO)
0190/2579

FAIRVIEW AV
(BORO)
0190/1421

FAIROAK RD
(BORO)
0190/1129

043748 FT

046882 FT
INTER-AHD LOGAN PL
(SR0281 SEG 0054/0000)
ODEN ST
0200/0445 (SR0281 SEG 0054/0000)

AL
0200/0276 (BORO)
HUGART ST
(BORO)
NC LOGAN PL
AL
0200/0086 (BORO)
046437 FT 2 0 55018 0 00 0004+41
ROSS ST
(BORO)
0200/0000 LENGTH(AH 0445 BK 2689)

NC HUGHART ST
NC LATROBE ST
BAXTER ST
0190/2374 (BORO)
FIFTH AV
0190/2096 (BORO)
0190/1596 BMSEN 55/3003/0190/1464
2 0 55018 0 00 0016+77
LAUREL HILL
0190/1464 BMSBG 55/3003/0190/1464

015 "DIA CIRC CONCR
0190/1138 LEN=0040 INSTALLED UNKN

018 "DIA CIRC CONCR
0190/0667 LEN=0040 INSTALLED UNKN
018 "DIA CAST IRON
0190/0393 LEN=0030 INSTALLED UNKN
043748 FT 2 0 55018 0 00 0031+39

DIR: B TOTAL LEN: 8.879 MI. DIST: 09-7 SR: 3003
LEFT MUN: CONFLUENCE B RIGHT MUN: CONFLUENCE B

			015 "DIA CIRC CONCR
			LEN=0030 INSTALLED UNKN
		S 0190/0000	LENGTH(AH 2689 BK 2864)
			015 "DIA CIRC CONCR
		0180/2594	LEN=0030 INSTALLED UNKN
			015 "DIA CIRC CONCR
		0180/2361	LEN=0030 INSTALLED UNKN
			015 "DIA CIRC CONCR
		0180/2300	LEN=0030 INSTALLED UNKN
			CONFLUENCE
		0180/0306	LOWER TURKEYFOOT T
			018 "DIA CIR PLASTIC
		0180/0284	LEN=0035 INSTALLED UNKN
	040884 FT	040884 FT	2 0 55018 0 00 0060+32
		S 0180/0000	LENGTH(AH 2864 BK 2142)
			018 "DIA CIR PLASTIC
		0170/2040	LEN=0030 INSTALLED 2004
			018 "DIA CIRC CONCR
		0170/1600	LEN=0030 INSTALLED UNKN
			018 "DIA CIRC CONCR
		0170/0987	LEN=0040 INSTALLED UNKN
			015 "DIA CIRC CONCR
		0170/0085	LEN=0040 INSTALLED UNKN
	038742 FT	038742 FT	2 0 55018 0 00 0081+74
			(AAR 145293H)#TRKS 02
		S 0170/0000	LENGTH(AH 2142 BK 3473)
HUSTON LN (PRDR)	0160/3374		
			FIREWEED RD
		0160/3092	(PRDR)
			018 "DIA CIRC METAL
		0160/2645	LEN=0058 INSTALLED UNKN
			018 "DIA CIRC METAL
		0160/2541	LEN=0045 INSTALLED UNKN
			018 "DIA CIR PLASTIC
		0160/2201	LEN=0045 INSTALLED UNKN
			018 "DIA CIRC CONCR
		0160/1615	LEN=0045 INSTALLED UNKN
			018 "DIA CIRC CONCR
		0160/1328	LEN=0040 INSTALLED UNKN
			018 "DIA CIRC CONCR
		0160/1153	LEN=0040 INSTALLED UNKN

DIR: B TOTAL LEN: 8.879 MI. DIST: 09-7 SR: 3003
LEFT MUN: LOWER TURKEYFOOT T RIGHT MUN: LOWER TURKEYFOOT T

		0160/0834	BMSEN 55/3003/0160/0808 2 0 55018 0 01 0108+56 TRIB YOUGHIOGHENY RIVER
		0160/0808	BMSBG 55/3003/0160/0808 018 "DIA CIR PLASTIC
		0160/0296	LEN=0066 INSTALLED UNKN
2 0 55018 0 02 0115+95 035269 FT DULL HILL RD (T391)	0160/0000	035269 FT S 0160/0000	LENGTH(AH 3473 BK 2258) 015 "DIA CIRC METAL
		0150/2123	LEN=0035 INSTALLED UNKN 015 "DIA CIRC METAL
		0150/1650	LEN=0035 INSTALLED UNKN 018 "DIA CIRC CONCR
		0150/1377	LEN=0035 INSTALLED UNKN 030 "DIA CAST IRON
		0150/1145	LEN=0035 INSTALLED UNKN
			015 "DIA CIRC CONCR
		0150/0141	LEN=0035 INSTALLED UNKN
2 0 55018 0 02 0139+46 033011 FT KIMMEL LN (PRDR)	0150/0000	033011 FT S 0150/0000	LENGTH(AH 2258 BK 2474) 015 "DIA CIRC CONCR
		0140/2412	LEN=0040 INSTALLED UNKN 015 "DIA CIRC CONCR
		0140/2190	LEN=0040 INSTALLED UNKN 015 "DIA CIRC CONCR
		0140/1980	LEN=0040 INSTALLED UNKN 015 "DIA CIRC CONCR
		0140/1773	LEN=0035 INSTALLED UNKN 015 "DIA CIRC CONCR
		0140/1285	LEN=0040 INSTALLED UNKN 015 "DIA CIRC CONCR
		0140/0931	LEN=0035 INSTALLED UNKN 018 "DIA CIR PLASTIC
		0140/0482	LEN=0035 INSTALLED UNKN
		0140/0066	BMSEN 55/3003/0140/0000
	030537 FT	030537 FT	2 0 55018 0 02 0164+34 DRAKE RUN BMSBG 55/3003/0140/0000
		S 0140/0000	LENGTH(AH 2474 BK 1665)
			CONN RD (T393)
		0130/0109	
		0130/0103	BMSEN 55/3003/0130/0073

DIR: B TOTAL LEN: 8.879 MI. DIST: 09-7 SR: 3003
LEFT MUN: LOWER TURKEYFOOT T RIGHT MUN: LOWER TURKEYFOOT T

			2 0 55018 0 02 0180+32
			DRAKE RUN
		0130/0073	BMSBG 55/3003/0130/0073
2 0 55018 0 02 0180+95	028872 FT	028872 FT	
CONN RD			
(T393)	0130/0000	0130/0000	LENGTH(AH 1665 BK 2484)
			018 "DIA CIR PLASTIC
		0120/2276	LEN=0035 INSTALLED UNKN
			015 "DIA CIRC METAL
		0120/1964	LEN=0045 INSTALLED UNKN
			015 "DIA CIRC CONCR
		0120/1458	LEN=0040 INSTALLED UNKN
			018 "DIA CIR PLASTIC
		0120/1325	LEN=0030 INSTALLED 2003
			015 "DIA CIRC CONCR
		0120/1208	LEN=0040 INSTALLED UNKN
			018 "DIA CIR PLASTIC
		0120/1052	LEN=0040 INSTALLED 2003
			015 "DIA CIRC CONCR
		0120/0870	LEN=0040 INSTALLED UNKN
			018 "DIA CIR PLASTIC
		0120/0639	LEN=0035 INSTALLED UNKN
			015 "DIA CIRC CONCR
		0120/0502	LEN=0033 INSTALLED UNKN
			018 "DIA CIR PLASTIC
		0120/0437	LEN=0030 INSTALLED UNKN
			018 "DIA CIR PLASTIC
		0120/0265	LEN=0030 INSTALLED 2003
			018 "DIA CIR PLASTIC
		0120/0092	LEN=0035 INSTALLED UNKN
	026388 FT	026388 FT	2 0 55018 0 02 0206+40
			BACK RD
			(T390)
		0120/0000	LENGTH(AH 2484 BK 2425)
			018 "DIA CIR PLASTIC
		0110/1936	LEN=0032 INSTALLED 2003
			015 "DIA CIRC CONCR
		0110/1471	LEN=0035 INSTALLED UNKN
			018 "DIA CIR PLASTIC
		0110/0996	LEN=0030 INSTALLED UNKN
			018 "DIA CIRC CONCR
		0110/0761	LEN=0030 INSTALLED UNKN
			018 "DIA CIR PLASTIC
		0110/0170	LEN=0032 INSTALLED 2003
	023963 FT	023963 FT	2 0 55018 0 02 0229+58
			030 "DIA CIRC CONCR
			LEN=0048 INSTALLED 2003
		0110/0000	LENGTH(AH 2425 BK 3010)
			018 "DIA CIR PLASTIC

DIR: B TOTAL LEN: 8.879 MI. DIST: 09-7 SR: 3003
LEFT MUN: LOWER TURKEYFOOT T RIGHT MUN: LOWER TURKEYFOOT T

```
                                        0100/2240 LEN=0048 INSTALLED 2003
                                                  018 "DIA CIRC CONCR
                                        0100/2020 LEN=0032 INSTALLED 2003
                                                  015 "DIA CIRC CONCR
                                        0100/1730 LEN=0030 INSTALLED UNKN


                                                  015 "DIA CIR PLASTIC
                                        0100/0430 LEN=0030 INSTALLED UNKN
020953 FT                               020953 FT 2 0 55018 0 02 0260+31
                                                  JERSEY HOLLOW RD
                                                  (T803)
                                              NC DRAKETOWN RD
                                                  BRUSHTOWN RD
                                                  (T350)
                                      S 0100/0000 LENGTH(AH 3010 BK 2047)
                                                  018 "DIA CIR PLASTIC
                                        0090/2030 LEN=0040 INSTALLED 2003


                                                  018 "DIA CIR PLASTIC
                                        0090/0910 LEN=0030 INSTALLED UNKN
                                                  018 "DIA CIR PLASTIC
                                        0090/0701 LEN=0030 INSTALLED UNKN
                                                  018 "DIA CIR PLASTIC
                                        0090/0557 LEN=0030 INSTALLED UNKN
018906 FT                               018906 FT 2 0 55021 0 01 0180+66
                                      S 0090/0000 LENGTH(AH 2047 BK 3015)
                                                  015 "DIA CIR PLASTIC
                                        0080/2961 LEN=0030 INSTALLED UNKN
                                                  018 "DIA CIR PLASTIC
                                        0080/2610 LEN=0030 INSTALLED UNKN
                                                  015 "DIA CIRC METAL
                                        0080/2089 LEN=0030 INSTALLED UNKN

                                                  018 "DIA CIR PLASTIC
                                        0080/1326 LEN=0030 INSTALLED UNKN
                                                  015 "DIA CIRC CONCR
                                        0080/1012 LEN=0035 INSTALLED UNKN
                                                  018 "DIA CIR PLASTIC
                                        0080/0694 LEN=0040 INSTALLED 2004
                                                  018 "DIA CIR PLASTIC
                                        0080/0340 LEN=0040 INSTALLED 2004
                                                  015 "DIA CIRC METAL
                                        0080/0088 LEN=0035 INSTALLED UNKN
015891 FT                               015891 FT 2 0 55021 0 01 0150+07
                                      S 0080/0000 LENGTH(AH 3015 BK 2663)
                                                  018 "DIA CIR PLASTIC
                                        0070/2470 LEN=0040 INSTALLED 2004
```

DIR: B TOTAL LEN: 8.879 MI. DIST: 09-7 SR: 3003
LEFT MUN: LOWER TURKEYFOOT T RIGHT MUN: LOWER TURKEYFOOT T

					018 "DIA CIR PLASTIC
				0070/2310	LEN=0040 INSTALLED 2004
					018 "DIA CIR PLASTIC
				0070/2169	LEN=0006 INSTALLED 2004
					018 "DIA CIR PLASTIC
				0070/1902	LEN=0040 INSTALLED 2004
					018 "DIA CIR PLASTIC
				0070/1675	LEN=0040 INSTALLED 2004
					024"H 30"W ELLIP METAL
				0070/1503	LEN=0032 INSTALLED UNKN
					018 "DIA CIR PLASTIC
				0070/0993	LEN=0038 INSTALLED UNKN
					018 "DIA CIR PLASTIC
				0070/0736	LEN=0047 INSTALLED UNKN
					COVERED BRIDGE RD
			==	0070/0056	(T312)
2 0 55021 0 01 0122+59	013228 FT			013228 FT	
CONN RD					
(T393)	0070/0000	==		S 0070/0000	LENGTH(AH 2663 BK 2807)
					018 "DIA CIRC METAL
				0060/2577	LEN=0037 INSTALLED UNKN
					018 "DIA CIR PLASTIC
				0060/2182	LEN=0040 INSTALLED UNKN
					018 "DIA CIR PLASTIC
				0060/1260	LEN=0030 INSTALLED UNKN
					018 "DIA CIR PLASTIC
				0060/0333	LEN=0027 INSTALLED UNKN
	010421 FT			010421 FT	2 0 55021 0 01 0094+26
				S 0060/0000	LENGTH(AH 2807 BK 2798)
					042 "DIA CIR PLASTIC
				0050/1760	LEN=0050 INSTALLED UNKN
					018 "DIA CIR PLASTIC
				0050/1104	LEN=0050 INSTALLED UNKN
					018 "DIA CIR PLASTIC
				0050/0553	LEN=0052 INSTALLED UNKN
					042 "DIA CIR PLASTIC
				0050/0025	LEN=0030 INSTALLED UNKN
	007623 FT			007623 FT	2 0 55021 0 01 0065+82
				S 0050/0000	LENGTH(AH 2798 BK 1983)
					015 "DIA CIRC METAL
				0040/1729	LEN=0031 INSTALLED UNKN
					018 "DIA CIRC METAL

DIR: B TOTAL LEN: 8.879 MI. DIST: 09-7 SR: 3003
LEFT MUN: LOWER TURKEYFOOT T RIGHT MUN: LOWER TURKEYFOOT T

```
                                                  0040/1338 LEN=0031 INSTALLED UNKN
                                                            042 "DIA CIR PLASTIC
                                                  0040/0954 LEN=0051 INSTALLED UNKN
                                                            018 "DIA CIR PLASTIC
                                                  0040/0647 LEN=0040 INSTALLED 2005
                                                            015 "DIA CIR PLASTIC
                                                  0040/0600 LEN=0030 INSTALLED UNKN
                                                            015 "DIA CIRC METAL
                                                  0040/0338 LEN=0032 INSTALLED UNKN
                                                            018 "DIA CIR PLASTIC
                                                  0040/0078 LEN=0039 INSTALLED UNKN
                        005640 FT                 005640 FT 2 0 55021 0 01 0045+70
                                                S 0040/0000 LENGTH(AH 1983 BK 2858)
                                                            018 "DIA CIRC CONCR
                                                  0030/2586 LEN=0034 INSTALLED UNKN
                                                            018 "DIA CIR PLASTIC
                                                  0030/2277 LEN=0033 INSTALLED UNKN
                                                            018 "DIA CIR PLASTIC
                                                  0030/1990 LEN=0030 INSTALLED UNKN
                                                            018 "DIA CIR PLASTIC
                                                  0030/1685 LEN=0030 INSTALLED UNKN

                                                            042 "DIA CIRC CONCR
                                                  0030/0697 LEN=0042 INSTALLED UNKN

2 0 55021 0 01 0017+37 002782 FT                  002782 FT
MAY HOLLOW RD
(T392)                  0030/0000               S 0030/0000 LENGTH(AH 2858 BK 1754)
                                                            018 "DIA CIR PLASTIC
                                                  0020/1614 LEN=0025 INSTALLED UNKN
                                                            LOWER TURKEYFOOT
                                                  0020/1159 URSINA B

                                                            018 "DIA CIRC METAL
                                                  0020/0504 LEN=0042 INSTALLED UNKN
                                                            CEMETERY RD
                                                  0020/0494 (BORO)
                                                            018 "DIA CIR PLASTIC
2 0 55021 0 01 0000+00 001028 FT                  001028 FT LEN=0047 INSTALLED UNKN
GROFF RD                                                NC JERSEY HOLLOW RD
(BORO)                  0020/0000               S 0020/0000 LENGTH(AH 1754 BK 1028)

                        000000 FT                 000000 FT 2 0 55021 0 00 0000+00
                                                        NC GROFF RD
                                                            PARK ST
                                                            (SR0281 SEG 0080/0000)
                                                            MFC BEGIN = E
                                                S 0010/0000 LENGTH(AH 1028 BK 0000)
```

DIR: B TOTAL LEN: 6.976 MI. DIST: 09-7 SR: 3002
LEFT MUN: ADDISON T RIGHT MUN: ADDISON T

NATIONAL PK	036834 FT		036834 FT	NATIONAL PK
(SR0040 SEG 0030/2223)	0130/2591		0130/2591	(SR0040 SEG 0030/2223)
				FOR SR 0040 AND 3002
		==	0130/2240	(CONN)
				036 "DIA CIRC METAL
			0130/1971	LEN=0045 INSTALLED 1990
				018 "DIA CIRC CONCR
			0130/1695	LEN=0040 INSTALLED 1990
				018 "DIA CIR PLASTIC
			0130/1441	LEN=0045 INSTALLED 1990
				024"H 24"W CON BOX CUL
			0130/0700	LEN=0040 INSTALLED 1990
	034243 FT		034243 FT	2 0 55157 0 00 0025+62
			S 0130/0000	LENGTH(AH 2591 BK 2509)
				036"H 36"W CON BOX CUL
			0120/2064	LEN=0040 INSTALLED 1990
				036"H 36"W CON BOX CUL
			0120/1291	LEN=0045 INSTALLED 1990
				027 "DIA CIRC CONCR
			0120/0894	LEN=0041 INSTALLED 1990
				027 "DIA CIR PLASTIC
			0120/0563	LEN=0044 INSTALLED 1990
	031734 FT		031734 FT	2 0 55157 0 00 0051+31
			S 0120/0000	LENGTH(AH 2509 BK 2576)
				ADDISON

DIR: B TOTAL LEN: 6.976 MI. DIST: 09-7 SR: 3002
LEFT MUN: ADDISON T RIGHT MUN: ADDISON T

			0110/2369	ADDISON B 015 "DIA CIRC METAL
			0110/2222	LEN=0030 INSTALLED 1990
CEMETERY DR (PRDR)	0110/1242			
			0110/1149	024 "DIA CIRC CONCR LEN=0050 INSTALLED 1990
CEMETERY DR (PRDR)	0110/0906			
MOUNTAIN AV (BORO)	0110/0588			
			0110/0334	015 "DIA CIRC CONCR LEN=0200 INSTALLED 1990
	029158 FT		029158 FT	2 0 55157 0 00 0076+97 OLD TANNERY LN (BORO)
			S 0110/0000	LENGTH(AH 2576 BK 3391)
ACADEMY DR (BORO)	0100/2942			
			0100/2895	ACADEMY DR (BORO)
MAIDEN AL (BORO)	0100/2821			
			0100/2805	MAIDEN AL (BORO)
			0100/2239	018 "DIA CIRC CONCR LEN=0050 INSTALLED 1990
			0100/1026	TOLL HOUSE LN (BORO)
			0100/1011	018 "DIA CIRC CONCR LEN=0060 INSTALLED 1990
			0100/0283	FOR SR 0040 AND 3002 (CONN)
			0100/0245	018 "DIA CIRC CONCR LEN=0060 INSTALLED 1990
	025767 FT		025767 FT	2 0 55157 0 00 0112+31 NATIONAL PK (SR0040 SEG 0070/1935)
			INTER-BK	NC MAIN ST NATIONAL PK (SR0040 SEG 0070/1935) MFC BEGIN = E
			S 0100/0000	LTH AH 003391 BK 000100
	025767 FT		025767 FT	

DIR: B TOTAL LEN: 6.976 MI. DIST: 09-7 SR: 3002
LEFT MUN: ADDISON B RIGHT MUN: ADDISON B

```
                                                  7094/0000 LTH AH 000100 BK 001711
                                                  INTER-AHD NATIONAL PK
                                                            (SR0040 SEG 0080/0000)
                                                            NATIONAL PK
                                                  0090/1711 (SR0040 SEG 0080/0000)
FROM 0040/0070 SH
(CONN)                  0090/1635

                                                            018 "DIA CIR PLASTIC
                                                  0090/1150 LEN=0040 INSTALLED 1990
                                                            015 "DIA CIR PLASTIC
                                                  0090/0845 LEN=0040 INSTALLED 1990
                                                            015 "DIA CIR PLASTIC
                                                  0090/0579 LEN=0040 INSTALLED 1990
                                                            015 "DIA CIR PLASTIC
                                                  0090/0370 LEN=0040 INSTALLED 1990
                        024056 FT                 024056 FT 2 0 55001 0 00 0242+42
                                                S 0090/0000 LENGTH(AH 1711 BK 2645)
                                                            ADDISON
                                                  0080/2539 ADDISON T
                                                            015 "DIA CIRC CONCR
                                                  0080/2090 LEN=0040 INSTALLED 1990
                                                            015 "DIA CIR PLASTIC
                                                  0080/1943 LEN=0040 INSTALLED 1990
                                                            015 "DIA CIR PLASTIC
                                                  0080/1827 LEN=0040 INSTALLED 1990


                                                            015 "DIA CIRC CONCR
                                                  0080/0336 LEN=0034 INSTALLED 1990
                        021411 FT                 021411 FT 2 0 55001 0 00 0215+97
                                                S 0080/0000 LENGTH(AH 2645 BK 2427)
                                                            018 "DIA CIR PLASTIC
                                                  0070/2350 LEN=0090 INSTALLED UNKN
                                                            018 "DIA CIR PLASTIC
                                                  0070/2291 LEN=0090 INSTALLED 1990
                                                            015 "DIA CIR PLASTIC
                                                  0070/1781 LEN=0040 INSTALLED 1990


                                                            015 "DIA CIR PLASTIC
                                                  0070/0710 LEN=0040 INSTALLED 1990
                                                            018 "DIA CIR PLASTIC
                                                  0070/0438 LEN=0040 INSTALLED 2002
                        018984 FT                 018984 FT 2 0 55001 0 00 0191+88
                                                S 0070/0000 LENGTH(AH 2427 BK 2731)


                                                            015 "DIA CIR PLASTIC
                                                  0060/1760 LEN=0030 INSTALLED 1990
```

DIR: B TOTAL LEN: 6.976 MI. DIST: 09-7 SR: 3002
LEFT MUN: ADDISON T RIGHT MUN: ADDISON T

		015 "DIA CIRC METAL
	0060/1263	LEN=0040 INSTALLED 1990
		WASS'S HOLLOW RD
	0060/1166	(T301)
		015 "DIA CIR PLASTIC
	0060/0916	LEN=0040 INSTALLED 1990
		015 "DIA CIR PLASTIC
	0060/0215	LEN=0035 INSTALLED 1990
016253 FT	016253 FT	2 0 55001 0 00 0164+38
		NC FRIENDSVILLE/ADDISON RD
		FRIENDSVILLE RD
		(SR3043 SEG 0010/2800)
		MFC BEGIN = D
	S 0060/0000	LENGTH(AH 2731 BK 3606)
		015 "DIA CIRC CONCR
	0050/2540	LEN=0035 INSTALLED 1990
		015 "DIA CIRC CONCR
	0050/1622	LEN=0034 INSTALLED 1990
		015 "DIA CIRC CONCR
	0050/1003	LEN=0048 INSTALLED 1990
		015 "DIA CIRC CONCR
	0050/0798	LEN=0046 INSTALLED 1990
		015 "DIA CIRC METAL
	0050/0236	LEN=0033 INSTALLED 1990
012647 FT	012647 FT	2 0 55001 0 00 0127+00
		015 "DIA CIR PLASTIC
		LEN=0040 INSTALLED 1990
		GLOVER RD
		(T304)
	S 0050/0000	LENGTH(AH 3606 BK 2740)
		015 "DIA CIR PLASTIC
	0040/1491	LEN=0036 INSTALLED 1990
		018 "DIA CIRC CONCR
	0040/1149	LEN=0040 INSTALLED 1990
		015 "DIA CIRC METAL
	0040/0015	LEN=0040 INSTALLED 1990
009907 FT	009907 FT	2 0 55001 0 00 0099+99
	S 0040/0000	LENGTH(AH 2740 BK 3508)

DIR: B TOTAL LEN: 6.976 MI. DIST: 09-7 SR: 3002
LEFT MUN: ADDISON T RIGHT MUN: ADDISON T

```
                                                  015 "DIA CIR PLASTIC
                                     0030/1140 LEN=0034 INSTALLED 1990

006399 FT                            006399 FT 2 0 55001 0 00 0064+54
                                                  STIFF RD
                                                  (T300)
                                     0030/0000 LENGTH(AH 3508 BK 2472)
                                                  015 "DIA CIR PLASTIC
                                     0020/2020 LEN=0024 INSTALLED 1990

                                                  018 "DIA CIRC CONCR
                                     0020/1017 LEN=0035 INSTALLED 1990

003927 FT                            003927 FT 2 0 55001 0 00 0042+43
                                     0020/0000 LENGTH(AH 2472 BK 3927)
                                                  018 "DIA CIR PLASTIC
                                     0010/3444 LEN=0050 INSTALLED 1990
                                                  018 "DIA CIR PLASTIC
                                     0010/2988 LEN=0045 INSTALLED 1990
                                                  018 "DIA CIR PLASTIC
                                     0010/2670 LEN=0040 INSTALLED 1990
                                                  018 "DIA CIR PLASTIC
                                     0010/2480 LEN=0035 INSTALLED 1990
                                                  018 "DIA CIR PLASTIC
                                     0010/2215 LEN=0040 INSTALLED 1990
                                                  018 "DIA CIR PLASTIC
                                     0010/1930 LEN=0040 INSTALLED 1990
                                                  018 "DIA CIR PLASTIC
                                     0010/1798 LEN=0045 INSTALLED 1990
                                                  018 "DIA CIR PLASTIC
                                     0010/1529 LEN=0035 INSTALLED 1998

                                                  015 "DIA CIRC METAL
                                     0010/0075 LEN=0030 INSTALLED 1998
000000 FT                            000000 FT 2 0 55001 0 00 0005+25
                                          NC POLK HILL RD
                                     REF-BK       BRADDOCKS RUN RD
                                                  (T858)
                                                  MFC BEGIN = E
                                     0010/0000 LENGTH(AH 3927 BK 0000)
```

DIR: B TOTAL LEN: 6.906 MI. DIST: 09-7 SR: 3001
LEFT MUN: UPPER TURKEYFOOT T RIGHT MUN: UPPER TURKEYFOOT T

036466 FT

2 0 55016 0 01 0354+00 034837 FT
TURNEY RD
(T389)

0160/0000

031897 FT

036466 FT KING WOOD RD
0160/1629 (SR0281 SEG 0160/0000)
024 "DIA CIR PLASTIC
0160/1323 LEN=0055 INSTALLED UNKN
018 "DIA CIRC CONCR
0160/0993 LEN=0045 INSTALLED UNKN
018 "DIA CIR PLASTIC
0160/0833 LEN=0060 INSTALLED 1988
018 "DIA CIR PLASTIC
0160/0669 LEN=0039 INSTALLED UNKN
018 "DIA CIRC CONCR
0160/0333 LEN=0032 INSTALLED UNKN
015 "DIA CIRC CONCR
0160/0126 LEN=0033 INSTALLED UNKN
034837 FT

S 0160/0000 LENGTH(AH 1629 BK 2940)
015 "DIA CIRC METAL
0150/2640 LEN=0064 INSTALLED UNKN
015 "DIA CIRC METAL
0150/2330 LEN=0049 INSTALLED UNKN
018 "DIA CIR PLASTIC
0150/1840 LEN=0049 INSTALLED UNKN
015 "DIA CIR PLASTIC
0150/1406 LEN=0042 INSTALLED UNKN
018 "DIA CIR PLASTIC
0150/1219 LEN=0042 INSTALLED UNKN

018 "DIA CIR PLASTIC
0150/0517 LEN=0053 INSTALLED UNKN
018 "DIA CIR PLASTIC
0150/0224 LEN=0068 INSTALLED UNKN
0150/0015 BMSEN 55/3001/0150/0000
031897 FT 2 0 55016 0 01 0324+49
VILLAGE: FORT HILL
TR.CASSLMN R
BMSBG 55/3001/0150/0000
S 0150/0000 LENGTH(AH 2940 BK 1129)

DIR: B TOTAL LEN: 6.906 MI. DIST: 09-7 SR: 3001
LEFT MUN: UPPER TURKEYFOOT T RIGHT MUN: UPPER TURKEYFOOT T

			015 "DIA CIR PLASTIC
		0140/1030	LEN=0055 INSTALLED UNKN
			CSX RAIL TRANSPORTATION
		0140/0748	OVERPASS IS RR X-ING
			018 "DIA CIR PLASTIC
		0140/0669	LEN=0052 INSTALLED UNKN
			018 "DIA CIR PLASTIC
		0140/0419	LEN=0045 INSTALLED UNKN
		0140/0011	BMSEN 55/3001/0140/0000
	030768 FT	030768 FT	2 0 55016 0 00 0311+23
			TR CASSELMAN RIVER
			BMSBG 55/3001/0140/0000
		S 0140/0000	LENGTH(AH 1129 BK 3019)
		0130/2817	BMSEN 55/3001/0130/2674
			UPPER TURKEYFOOT
		0130/2773	ADDISON T
			2 0 55016 0 00 0281+37
			CASSELMAN RIVER
		0130/2674	BMSBG 55/3001/0130/2674
			024 "DIA CIR PLASTIC
		0130/2467	LEN=0043 INSTALLED UNKN
			018 "DIA CIR PLASTIC
		0130/2354	LEN=0043 INSTALLED UNKN
			015 "DIA CIR PLASTIC
		0130/2134	LEN=0050 INSTALLED UNKN
			018 "DIA CIR PLASTIC
		0130/1914	LEN=0038 INSTALLED UNKN
SECHLER RD (T368)	0130/1586		
			018 "DIA CIR PLASTIC
		0130/1293	LEN=0044 INSTALLED UNKN
			018 "DIA CIR PLASTIC
		0130/0907	LEN=0054 INSTALLED UNKN
			018 "DIA CIR PLASTIC
		0130/0731	LEN=0044 INSTALLED UNKN
			018 "DIA CIR PLASTIC
		0130/0554	LEN=0044 INSTALLED UNKN
			018 "DIA CIR PLASTIC
		0130/0323	LEN=0046 INSTALLED UNKN
			018 "DIA CIR PLASTIC
		0130/0016	LEN=0041 INSTALLED UNKN
	027749 FT	027749 FT	2 0 55016 0 00 0281+37
		S 0130/0000	LENGTH(AH 3019 BK 2942)
			018 "DIA CIR PLASTIC
		0120/2533	LEN=0042 INSTALLED UNKN
			020 "DIA CIR PLASTIC
		0120/2478	LEN=0038 INSTALLED UNKN
			018 "DIA CIR PLASTIC
		0120/2274	LEN=0047 INSTALLED UNKN
			018 "DIA CIR PLASTIC

DIR: B TOTAL LEN: 6.906 MI. DIST: 09-7 SR: 3001
LEFT MUN: ADDISON T RIGHT MUN: ADDISON T

		0120/2048	LEN=0059 INSTALLED UNKN 018 "DIA CIR PLASTIC
		0120/1716	LEN=0048 INSTALLED UNKN 018 "DIA CIR PLASTIC
		0120/1565	LEN=0043 INSTALLED UNKN 015 "DIA CIR PLASTIC
		0120/1165	LEN=0048 INSTALLED UNKN 015 "DIA CIR PLASTIC
		0120/0602	LEN=0045 INSTALLED UNKN
	024807 FT	024807 FT	2 0 55016 0 00 0250+80 FIRE CLAY RD (T369)
		S 0120/0000	LENGTH(AH 2942 BK 2502) LC FOR FIRE CLAY RD
		0110/2358	(T369)
			018 "DIA CIR PLASTIC
		0110/0820	LEN=0048 INSTALLED UNKN
SECHLER'S RD (T368)	0110/0436		
		0110/0039	BMSEN 55/3001/0110/0000
	022305 FT	022305 FT	2 0 55016 0 00 0225+39 MCCLINTOCK RUN BMSBG 55/3001/0110/0000
		S 0110/0000	LENGTH(AH 2502 BK 2829) 024 "DIA CIRC CONCR
		0100/2519	LEN=0037 INSTALLED UNKN 018 "DIA CIRC CONCR
		0100/2019	LEN=0036 INSTALLED UNKN 015 "DIA CIRC CONCR
		0100/1592	LEN=0041 INSTALLED UNKN 018 "DIA CIRC CONCR
		0100/1179	LEN=0033 INSTALLED UNKN 015 "DIA CIRC CONCR
		0100/1044	LEN=0033 INSTALLED UNKN 015 "DIA CIRC CONCR
		0100/0878	LEN=0033 INSTALLED UNKN 015 "DIA CIRC CONCR
		0100/0752	LEN=0033 INSTALLED UNKN 018 "DIA CIRC CONCR
		0100/0655	LEN=0033 INSTALLED UNKN 018 "DIA CIRC CONCR
		0100/0197	LEN=0120 INSTALLED UNKN
	019476 FT	019476 FT	2 0 55016 0 00 0196+03 018 "DIA CIRC CONCR
			LEN=0023 INSTALLED UNKN

DIR: B TOTAL LEN: 6.906 MI. DIST: 09-7 SR: 3001
LEFT MUN: ADDISON T RIGHT MUN: ADDISON T

```
                                        S 0100/0000 LENGTH(AH 2829 BK 1021)
                                                    018 "DIA CIRC CONCR
                                          0090/0678 LEN=0036 INSTALLED UNKN

018455 FT                                 018455 FT 2 0 55016 0 00 0185+41
                                        S 0090/0000 LENGTH(AH 1021 BK 1437)
                                                    015 "DIA CIRC CONCR
                                          0080/1006 LEN=0033 INSTALLED UNKN
                                                    015 "DIA CIRC CONCR
                                          0080/0648 LEN=0039 INSTALLED UNKN
                                                    015 "DIA CIRC CONCR
                                          0080/0458 LEN=0033 INSTALLED UNKN
                                                    018 "DIA CIRC CONCR
                                          0080/0228 LEN=0033 INSTALLED UNKN
                                          0080/0015 BMSEN 55/3001/0080/0000
017018 FT                                 017018 FT 2 0 55016 0 00 0171+38
                                                    TR.CASLMN.R.
                                                    BMSBG 55/3001/0080/0000
                                        S 0080/0000 LENGTH(AH 1437 BK 0992)
                                                    015 "DIA CIRC CONCR
                                          0070/0911 LEN=0031 INSTALLED UNKN
                                                    HIGH POINT RD
                                          0070/0720 (T330)
                                                    036 "DIA CIR PLASTIC
                                          0070/0562 LEN=0026 INSTALLED UNKN
                                                    018 "DIA CIRC CONCR
                                          0070/0302 LEN=0029 INSTALLED UNKN
                                                    060"H 84"W ELLIP METAL
                                          0070/0020 LEN=0045 INSTALLED UNKN
016026 FT                                 016026 FT 2 0 55016 0 00 0161+31
                                                    T.CASS.RIV.
                                                    STRUCTURE LENGTH 8 FT
                                                    BMSID 55/3001/0070/0000
                                        S 0070/0000 LENGTH(AH 0992 BK 2513)
                                                    015 "DIA CIRC CONCR
                                          0060/2438 LEN=0037 INSTALLED UNKN
                                                    015 "DIA CIRC CONCR
                                          0060/2210 LEN=0030 INSTALLED UNKN
                                                    024 "DIA CIR PLASTIC
                                          0060/1870 LEN=0030 INSTALLED UNKN
                                                    015 "DIA CIRC CONCR
                                          0060/1367 LEN=0040 INSTALLED UNKN

                                                    018 "DIA CIRC CONCR
                                          0060/0478 LEN=0045 INSTALLED UNKN
                                                    030 "DIA CIRC CONCR
                                          0060/0181 LEN=0032 INSTALLED UNKN
013513 FT                                 013513 FT 2 0 55016 0 00 0135+73
                                        S 0060/0000 LENGTH(AH 2513 BK 3316)
                                                    018 "DIA CIRC CONCR
```

DIR: B TOTAL LEN: 6.906 MI. DIST: 09-7 SR: 3001
LEFT MUN: ADDISON T RIGHT MUN: ADDISON T

	0050/3062	LEN=0030 INSTALLED UNKN 015 "DIA CIRC CONCR
	0050/2783	LEN=0029 INSTALLED UNKN 015 "DIA CIRC CONCR
	0050/2496	LEN=0030 INSTALLED UNKN 018 "DIA CIRC CONCR
	0050/2121	LEN=0034 INSTALLED UNKN 015 "DIA CIRC CONCR
	0050/1586	LEN=0034 INSTALLED UNKN 015 "DIA CIRC CONCR
	0050/1045	LEN=0029 INSTALLED UNKN 015 "DIA CIRC CONCR
	0050/0607	LEN=0034 INSTALLED UNKN HOLIDAY RD
	0050/0510	(PRDR) 018 "DIA CIRC CONCR
	0050/0470	LEN=0037 INSTALLED UNKN 018 "DIA CIRC CONCR
	0050/0295	LEN=0042 INSTALLED UNKN 015 "DIA CIRC METAL
	0050/0077	LEN=0036 INSTALLED UNKN
	0050/0029	BMSEN 55/3001/0050/0000
010197 FT	010197 FT	2 0 55016 0 00 0102+80 CUCUMBER RUN
		BMSBG 55/3001/0050/0000
	S 0050/0000	LENGTH(AH 3316 BK 1614) 015 "DIA CIRC CONCR
	0040/1351	LEN=0035 INSTALLED UNKN 015 "DIA CIRC METAL
	0040/1135	LEN=0041 INSTALLED UNKN 024 "DIA CIRC CONCR
	0040/0999	LEN=0054 INSTALLED UNKN 015 "DIA CIRC CONCR
	0040/0581	LEN=0033 INSTALLED UNKN 015 "DIA CIRC CONCR
	0040/0322	LEN=0053 INSTALLED UNKN
008583 FT	008583 FT	2 0 55016 0 00 0086+75 GREEN RD
		(T346)
	S 0040/0000	LENGTH(AH 1614 BK 3501) 015 "DIA CIRC CONCR
	0030/3420	LEN=0050 INSTALLED UNKN PUMPKIN CENTER RD
	0030/2849	(T326) 015 "DIA CIRC CONCR
	0030/2615	LEN=0040 INSTALLED UNKN
COON HOLLOW RD (T345) 0030/2570		
		015 "DIA CIRC METAL
	0030/2265	LEN=0044 INSTALLED UNKN

DIR: B TOTAL LEN: 6.906 MI. DIST: 09-7 SR: 3001
LEFT MUN: ADDISON T RIGHT MUN: ADDISON T

		015 "DIA CIRC CONCR
	0030/1887	LEN=0042 INSTALLED UNKN
		036 "DIA CIRC CONCR
	0030/1260	LEN=0050 INSTALLED UNKN
		015 "DIA CIRC CONCR
	0030/0874	LEN=0036 INSTALLED UNKN
		015 "DIA CIRC CONCR
	0030/0656	LEN=0037 INSTALLED UNKN
		018 "DIA CIRC CONCR
	0030/0390	LEN=0036 INSTALLED UNKN
		018 "DIA CIRC CONCR
	0030/0017	LEN=0051 INSTALLED UNKN
005082 FT	005082 FT	2 0 55016 0 00 0050+93
	S 0030/0000	LENGTH(AH 3501 BK 2556)
		072 "DIA CIRC METAL
	0020/1763	LEN=0045 INSTALLED UNKN
		015 "DIA CIRC CONCR
	0020/1360	LEN=0035 INSTALLED UNKN
		015 "DIA CIRC CONCR
	0020/1275	LEN=0037 INSTALLED UNKN
		024 "DIA CIRC CONCR
	0020/0942	LEN=0033 INSTALLED UNKN
		018 "DIA CIRC CONCR
	0020/0808	LEN=0032 INSTALLED UNKN
		024 "DIA CIRC CONCR
	0020/0333	LEN=0053 INSTALLED UNKN
002526 FT	002526 FT	2 0 55016 0 00 0025+37
	S 0020/0000	LENGTH(AH 2556 BK 2526)
		015 "DIA CIRC CONCR
	0010/2192	LEN=0037 INSTALLED UNKN
		018 "DIA CIRC CONCR
	0010/1751	LEN=0036 INSTALLED UNKN
		024 "DIA CIRC CONCR
	0010/1410	LEN=0036 INSTALLED UNKN
		018 "DIA CIRC CONCR
	0010/1052	LEN=0043 INSTALLED UNKN
		TR.WHITES CR
		STRUCTURE LENGTH 8 FT
	0010/0471	BMSID 55/3001/0010/0471
		018 "DIA CIRC CONCR
	0010/0278	LEN=0042 INSTALLED UNKN
000000 FT	000000 FT	2 0 55016 0 00 0000+00
		VILLAGE: DUMAS
		NC FORT HILL RD
		LISTONBURG RD
		(SR0523 SEG 0080/1111)
		MFC BEGIN = D
	S 0010/0000	LENGTH(AH 2526 BK 0000)

DIR: B TOTAL LEN: .028 MI. DIST: 09-7 SR: 2102
LEFT MUN: SUMMIT T RIGHT MUN: SUMMIT T

000146 FT

000000 FT

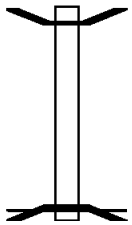

000146 FT BMSEN 55/2102/0010/0000
REF-AHD HUNSRICK RD
0010/0146 (T355)
000000 FT 0 0 00000 0 00 0000+00
NC HUNSRICK RD
REF-BK HUNSRICK RD
(T355)
SR 0219
BMSBG 55/2102/0010/0000
MFC BEGIN = E
0010/0000 LENGTH(AH 0146 BK 0000)

DIR: B TOTAL LEN: 19.506 MI. DIST: 09-7 SR: 2047
LEFT MUN: SOMERSET T RIGHT MUN: SOMERSET T

BMSEN 55/2047/0410/0000102981 FT
BERLIN PLANK RD REF-AHD
(SR3041 SEG 0011/0000) 0411/0396
0 00000 0 0 0000+00 102585 FT
SR 0219 NBL (0520)
BMSBG 55/2047/0410/0000
LENGTH(AH 0396 BK 1185) 0411/0000
KIMBERLY RUN
STRUCTURE LENGTH 26 FT
BMSID 55/2047/0400/1033 0401/1078

RAMP B RD
(SR8001 SEG 0020/0000)
RAMP A RD
(SR8001 SEG 0010/1330) 0401/0445
FROM 8001/0010 SH
(CONN) 0401/0381
0 0 00000 0 00 0000+00 101400 FT
MFC BEGIN = D
LENGTH(AH 1185 BK 2449) 0401/0000

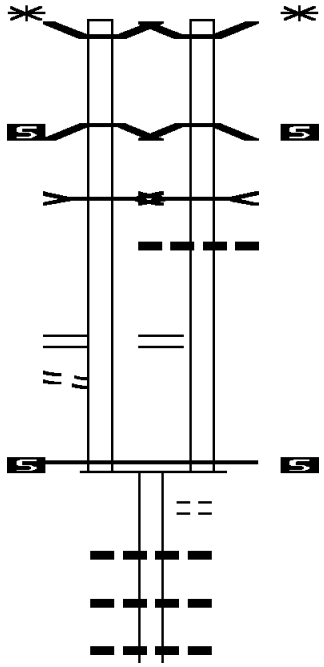

102991 FT
REF-AHD
0410/0396
102595 FT
0410/0000
0400/1033
0400/0900
0400/0445
101400 FT
0400/0000
0390/2369
0390/2332
0390/1826
0390/1665

BMSEN 55/2047/0410/0000
BERLIN PLANK RD
(SR3041 SEG 0010/0000)
0 00000 0 0 0000+00
SR 0219 NBL (0520)
BMSBG 55/2047/0410/0000
LENGTH(AH 0396 BK 1195)
KIMBERLY RUN
STRUCTURE LENGTH 26 FT
BMSID 55/2047/0400/1033
018 "DIA CIRC CONCR
LEN=0060 INSTALLED UNKN
RAMP B RD
(SR8001 SEG 0020/0000)
RAMP A RD
(SR8001 SEG 0010/1330)

0 0 00000 0 00 0000+00
MFC BEGIN = D
LENGTH(AH 1195 BK 2449)
CRAIG RD
(T732)
018 "DIA CIRC CONCR
LEN=0114 INSTALLED UNKN
024 "DIA CIRC CONCR
LEN=0079 INSTALLED UNKN
018 "DIA CIRC CONCR
LEN=0067 INSTALLED UNKN

DIR: B TOTAL LEN: 19.506 MI. DIST: 09-7 SR: 2047
LEFT MUN: SOMERSET T RIGHT MUN: SOMERSET T

			018 "DIA CIRC CONCR
		0390/1017	LEN=0063 INSTALLED UNKN
			015 "DIA CIRC CONCR
		0390/0585	LEN=0059 INSTALLED UNKN
			018 "DIA CIRC CONCR
		0390/0246	LEN=0048 INSTALLED UNKN
	098951 FT	098951 FT	0 0 00000 0 00 0000+00
		S 0390/0000	LENGTH(AH 2449 BK 2902)
			018 "DIA CIRC CONCR
		0380/2448	LEN=0061 INSTALLED UNKN
			MAUST RD
		0380/2368	(TWP)
			015 "DIA CIRC CONCR
		0380/1816	LEN=0057 INSTALLED UNKN
			015 "DIA CIRC CONCR
		0380/1272	LEN=0053 INSTALLED UNKN
			015 "DIA CIRC CONCR
		0380/0968	LEN=0051 INSTALLED UNKN
GARRETT SHORTCUT RD			
(SR2031 SEG 0160/1621)	0380/0595	0380/0595	
			018 "DIA CIRC CONCR
		0380/0581	LEN=0063 INSTALLED UNKN
			015 "DIA CIRC CONCR
		0380/0319	LEN=0044 INSTALLED UNKN
	096049 FT	096049 FT	0 0 00000 0 00 0000+00
			(APRA) NES&LCO SOMERSET
			MENSER RD
			(T520)
		S 0380/0000	LENGTH(AH 2902 BK 3530)
			015 "DIA CIRC CONCR
		0370/3462	LEN=0057 INSTALLED UNKN
			024 "DIA CIRC CONCR
		0370/2750	LEN=0057 INSTALLED UNKN
			015 "DIA CIRC CONCR
		0370/2420	LEN=0036 INSTALLED UNKN
			015 "DIA CIRC CONCR
		0370/2099	LEN=0040 INSTALLED UNKN
			018 "DIA CIRC METAL
		0370/1762	LEN=0047 INSTALLED UNKN
			015 "DIA CIRC METAL
		0370/1632	LEN=0054 INSTALLED UNKN
			SOMERSET
		0370/1506	BROTHERS VALLEY T
			015 "DIA CIRC METAL
		0370/1268	LEN=0122 INSTALLED UNKN
			015 "DIA CIRC CONCR
		0370/1020	LEN=0033 INSTALLED UNKN
BEACHDALE RD			

DIR: B TOTAL LEN: 19.506 MI. DIST: 09-7 SR: 2047
LEFT MUN: BROTHERS VALLEY T RIGHT MUN: BROTHERS VALLEY T

(T575)	0370/0739			015 "DIA CIRC CONCR
			0370/0474	LEN=0045 INSTALLED UNKN
				015 "DIA CIRC CONCR
			0370/0224	LEN=0048 INSTALLED UNKN
	092519 FT		092519 FT	0 0 00000 0 00 0000+00
				024 "DIA CIRC CONCR
				LEN=0040 INSTALLED 1997
				BEACHLEY HILL RD
				(T574)
		S	0370/0000	LENGTH(AH 3530 BK 2537)
				015 "DIA CIRC CONCR
			0360/2026	LEN=0079 INSTALLED UNKN
				015 "DIA CIRC CONCR
			0360/1707	LEN=0081 INSTALLED UNKN
				024 "DIA CIRC CONCR
			0360/1341	LEN=0061 INSTALLED UNKN
				015 "DIA CIRC CONCR
			0360/0861	LEN=0040 INSTALLED UNKN
	089982 FT		089982 FT	0 0 00000 0 00 0000+00
		S	0360/0000	LENGTH(AH 2537 BK 2520)
				036 "DIA CIRC CONCR
			0350/2408	LEN=0055 INSTALLED UNKN
PLANK RD				
(T433)	0350/1905			
				015 "DIA CIRC CONCR
			0350/1453	LEN=0036 INSTALLED UNKN
				015 "DIA CIRC CONCR
			0350/1151	LEN=0036 INSTALLED UNKN
				015 "DIA CIRC CONCR
			0350/0848	LEN=0035 INSTALLED UNKN
				015 "DIA CIRC CONCR
			0350/0547	LEN=0036 INSTALLED UNKN
				024 "DIA CIRC CONCR
			0350/0202	LEN=0056 INSTALLED UNKN
				015 "DIA CIRC CONCR
			0350/0013	LEN=0084 INSTALLED UNKN
	087462 FT		087462 FT	0 0 00000 0 00 0000+00
				CINDER RD
				(T621)
		S	0350/0000	LENGTH(AH 2520 BK 1899)
				060 "DIA CIRC METAL
			0340/1398	LEN=0059 INSTALLED UNKN
				018 "DIA CIRC CONCR
			0340/1061	LEN=0045 INSTALLED UNKN
				015 "DIA CIRC CONCR
			0340/0695	LEN=0045 INSTALLED UNKN
				015 "DIA CIRC CONCR
			0340/0421	LEN=0051 INSTALLED UNKN

DIR: B TOTAL LEN: 19.506 MI. DIST: 09-7 SR: 2047
LEFT MUN: BROTHERS VALLEY T RIGHT MUN: BROTHERS VALLEY T

	085563 FT		085563 FT	0 0 00000 0 00 0000+00
				MILLER RUN
				STRUCTURE LENGTH 12 FT
				BMSID 55/2047/0340/0000
			S 0340/0000	LENGTH(AH 1899 BK 2780)
				015 "DIA CIRC CONCR
			0330/2020	LEN=0071 INSTALLED UNKN
				015 "DIA CIRC CONCR
			0330/1540	LEN=0045 INSTALLED UNKN
				015 "DIA CIRC CONCR
			0330/1214	LEN=0045 INSTALLED UNKN
				015 "DIA CIRC CONCR
			0330/0925	LEN=0054 INSTALLED UNKN
				015 "DIA CIRC CONCR
			0330/0580	LEN=0048 INSTALLED UNKN
				015 "DIA CIRC CONCR
			0330/0265	LEN=0039 INSTALLED UNKN
	082783 FT		082783 FT	0 0 00000 0 00 0000+00
			S 0330/0000	LENGTH(AH 2780 BK 2389)
				015 "DIA CIRC CONCR
			0320/2216	LEN=0035 INSTALLED UNKN
				024 "DIA CIRC CONCR
			0320/1838	LEN=0049 INSTALLED UNKN
				024 "DIA CIRC CONCR
			0320/1600	LEN=0072 INSTALLED UNKN
				015 "DIA CIRC CONCR
			0320/1161	LEN=0069 INSTALLED UNKN
ARCHERY RD (T620)	0320/0835		0320/0835	ARCHERY RD (T620)
				018 "DIA CIRC CONCR
			0320/0786	LEN=0065 INSTALLED UNKN
				072 "DIA CIRC METAL
			0320/0100	LEN=0085 INSTALLED 1951
	080394 FT		080394 FT	0 0 00000 0 00 0000+00
			S 0320/0000	LENGTH(AH 2389 BK 3261)
				015 "DIA CIRC CONCR
			0310/2787	LEN=0048 INSTALLED UNKN
			0310/2028	BMSEN 55/2047/0310/1994
				0 00000 0 0 0000+00
				TRIB MILLER RUN
			0310/1994	BMSBG 55/2047/0310/1994
SHORT PLANK RD (T450)	0310/1643			
				018 "DIA CIRC CONCR
			0310/1580	LEN=0048 INSTALLED UNKN
				(APRA) BERLIN LUMBER LT
		POI		BERLIN LUMBER LT

DIR: B TOTAL LEN: 19.506 MI. DIST: 09-7 SR: 2047
LEFT MUN: BROTHERS VALLEY T RIGHT MUN: BROTHERS VALLEY T

			0310/1409	(PRDR) 018 "DIA CIRC CONCR
			0310/0972	LEN=0050 INSTALLED UNKN 018 "DIA CIRC CONCR
			0310/0519	LEN=0048 INSTALLED UNKN
PLANK RD (T433)	0310/0453			
	077133 FT		0310/0034	BMSEN 55/2047/0310/0000
			077133 FT	0 00000 0 0 0000+00 MILLER RUN BMSBG 55/2047/0310/0000
			S 0310/0000	LENGTH(AH 3261 BK 2303) 015 "DIA CIRC CONCR
			0300/1734	LEN=0048 INSTALLED UNKN 015 "DIA CIRC CONCR
			0300/1261	LEN=0050 INSTALLED UNKN 015 "DIA CIRC CONCR
			0300/0988	LEN=0044 INSTALLED UNKN 060 "DIA CIRC METAL
			0300/0747	LEN=0057 INSTALLED UNKN 018 "DIA CIRC CONCR
			0300/0396	LEN=0077 INSTALLED UNKN
0 0 00000 0 00 0000+00	074830 FT		074830 FT	
E MUD PK (SR3010 SEG 0320/2647)	0300/0000		S 0300/0000	LENGTH(AH 2303 BK 3040) 024 "DIA CIR PLASTIC
			0290/2963	LEN=0051 INSTALLED UNKN 018 "DIA CIRC CONCR
			0290/2466	LEN=0051 INSTALLED UNKN 018 "DIA CIRC CONCR
			0290/2062	LEN=0055 INSTALLED UNKN 015 "DIA CIRC CONCR
			0290/1828	LEN=0055 INSTALLED UNKN 018 "DIA CIRC CONCR
			0290/1657	LEN=0055 INSTALLED UNKN
TOWNHILL RD (T434)	0290/1577	POI		
			0290/1275	(APRA) BERLIN LUMBER CO 024 "DIA CIRC CONCR
			0290/1157	LEN=0063 INSTALLED UNKN 018 "DIA CIRC CONCR
			0290/0830	LEN=0034 INSTALLED UNKN 018 "DIA CIRC CONCR
			0290/0497	LEN=0037 INSTALLED UNKN 024 "DIA CIRC CONCR
			0290/0075	LEN=0043 INSTALLED UNKN
0 0 00000 0 00 0000+00	071790 FT		071790 FT	BROTHERTON RD (SR1003 SEG 0010/0000)
SHORT HILL RD (T654)	0290/0000		S 0290/0000	LENGTH(AH 3040 BK 1538) TO 1003/0010 SH

DIR: B TOTAL LEN: 19.506 MI. DIST: 09-7 SR: 2047
LEFT MUN: BROTHERS VALLEY T RIGHT MUN: BROTHERS VALLEY T

		0280/1365	(CONN)
			BROTHERS VALLEY
		0280/0985	BERLIN B
			SHADY LN
		0280/0934	(BORO)
			015 "DIA CIRC CONCR
		0280/0883	LEN=0051 INSTALLED UNKN
			018 "DIA CIRC CONCR
		0280/0443	LEN=0033 INSTALLED UNKN
			012 "DIA CIRC CONCR
		0280/0030	LEN=0035 INSTALLED UNKN
	070252 FT	070252 FT	0 0 00000 0 00 0000+00
			WASHINGTON ST
			(BORO)
		S 0280/0000	LENGTH(AH 1538 BK 0689)
			NORTH ST
		0270/0500	(BORO)
			008 "DIA CIRC CONCR
		0270/0491	LEN=0015 INSTALLED UNKN
			015 "DIA CIRC CONCR
		0270/0315	LEN=0045 INSTALLED UNKN
			MULBERRY ST
		0270/0239	(BORO)
			MAIN ST
0 0 00000 0 00 0000+00	069563 FT	069563 FT	(SR2030 SEG 0010/0000)
MAIN ST			
(BORO)	0270/0000	S 0270/0000	LENGTH(AH 0689 BK 0513)
			FLETCHER ST
		0260/0258	(BORO)
			015 "DIA CIR PLASTIC
		0260/0236	LEN=0037 INSTALLED UNKN
	069050 FT	069050 FT	0 0 00000 0 00 0000+00
			SOUTH ST
			(BORO)
		S 0260/0000	LENGTH(AH 0513 BK 1145)
			015 "DIA CIR UNKNOWN
		0250/1014	LEN=0033 INSTALLED UNKN
AL			
(BORO)	0250/0757		
MEYERS RD			
(BORO)	0250/0565		
			015 "DIA CIR PLASTIC
		0250/0498	LEN=0030 INSTALLED UNKN
AL			
(BORO)	0250/0426		
AL			
(BORO)	0250/0295		
AL			
(BORO)	0250/0156		
			BERLIN

DIR: B TOTAL LEN: 19.506 MI. DIST: 09-7 SR: 2047
LEFT MUN: BERLIN B RIGHT MUN: BERLIN B

```
                                        0250/0096 BROTHERS VALLEY T
067905 FT                               067905 FT 0 0 00000 0 00 0000+00
                                                  WEIGHLEY MILL RD
                                                  (T429)
                                      S 0250/0000 LENGTH(AH 1145 BK 3469)
                                                  015 "DIA CIRC CONCR
                                        0240/3371 LEN=0038 INSTALLED UNKN


                                                  018 "DIA CIRC CONCR
                                        0240/2030 LEN=0073 INSTALLED UNKN
                                                  015 "DIA CIRC CONCR
                                        0240/1489 LEN=0050 INSTALLED UNKN

                                                  015 "DIA CIRC CONCR
                                        0240/0834 LEN=0061 INSTALLED UNKN
                                                  018 "DIA CIRC CONCR
                                        0240/0524 LEN=0038 INSTALLED UNKN
064436 FT                               064436 FT 0 0 00000 0 00 0000+00
                                                  WESTVIEW RD
                                                  (T864)
                                      S 0240/0000 LENGTH(AH 3469 BK 2920)


                                                  030 "DIA CIR PLASTIC
                                        0230/1647 LEN=0039 INSTALLED UNKN
                                                  015 "DIA CIR PLASTIC
                                        0230/1462 LEN=0042 INSTALLED UNKN

                                                  015 "DIA CIRC CONCR
                                        0230/0763 LEN=0032 INSTALLED UNKN

061516 FT                               061516 FT 0 0 00000 0 00 0000+00
                                      S 0230/0000 LENGTH(AH 2920 BK 3180)
                                                  015 "DIA CIRC CONCR
                                        0220/2867 LEN=0030 INSTALLED UNKN
                                                  PINE HILL RD
                                        0220/2344 (SR2027 SEG 0150/2313)
                                                  024 "DIA CIRC CONCR
                                        0220/2203 LEN=0067 INSTALLED UNKN
                                                  018 "DIA CIRC CONCR
                                        0220/2020 LEN=0066 INSTALLED UNKN

                                                  015 "DIA CIRC CONCR
                                        0220/1127 LEN=0031 INSTALLED UNKN

                                                  015 "DIA CIRC CONCR
                                        0220/0476 LEN=0034 INSTALLED UNKN
```

DIR: B TOTAL LEN: 19.506 MI. DIST: 09-7 SR: 2047
LEFT MUN: BROTHERS VALLEY T RIGHT MUN: BROTHERS VALLEY T

			015 "DIA CIRC CONCR
		0220/0121	LEN=0038 INSTALLED UNKN
	058336 FT	058336 FT	0 0 00000 0 00 0000+00
			BUFFALO CREEK RD
			(T616)
		S 0220/0000	LENGTH(AH 3180 BK 3312)
			015 "DIA CIRC CONCR
		0210/3210	LEN=0048 INSTALLED UNKN
			015 "DIA CIRC CONCR
		0210/2858	LEN=0045 INSTALLED UNKN
			015 "DIA CIRC CONCR
		0210/2538	LEN=0045 INSTALLED UNKN
			015 "DIA CIRC CONCR
		0210/2219	LEN=0033 INSTALLED UNKN
			018 "DIA CIR PLASTIC
		0210/1434	LEN=0046 INSTALLED 2000
			018 "DIA CIRC CONCR
		0210/0861	LEN=0032 INSTALLED 2001
			PENNDOT STOCKPILE #05
		0210/0748	(PRDR)
OLD MILL RD (T618)	0210/0515		
			015 "DIA CIRC CONCR
		0210/0480	LEN=0055 INSTALLED UNKN
			018 "DIA CIRC CONCR
		0210/0343	LEN=0046 INSTALLED UNKN
		0210/0062	BMSEN 55/2047/0210/0000
	055024 FT	055024 FT	0 00000 0 0 0000+00
			BUFFALO CREEK
			BMSBG 55/2047/0210/0000
		S 0210/0000	LENGTH(AH 3312 BK 3560)
			015 "DIA CIRC CONCR
		0200/2901	LEN=0034 INSTALLED UNKN
			015 "DIA CIRC CONCR
		0200/2708	LEN=0041 INSTALLED UNKN
			015 "DIA CIRC CONCR
		0200/2624	LEN=0031 INSTALLED UNKN
			015 "DIA CIRC CONCR
		0200/2516	LEN=0032 INSTALLED UNKN
			015 "DIA CIRC CONCR
		0200/2348	LEN=0042 INSTALLED UNKN
			015 "DIA CIRC CONCR
		0200/1992	LEN=0035 INSTALLED UNKN
			015 "DIA CIRC CONCR
		0200/1618	LEN=0034 INSTALLED UNKN
			015 "DIA CIR PLASTIC
		0200/1334	LEN=0040 INSTALLED UNKN
			015 "DIA CIRC CONCR

DIR: B TOTAL LEN: 19.506 MI. DIST: 09-7 SR: 2047
LEFT MUN: BROTHERS VALLEY T RIGHT MUN: BROTHERS VALLEY T

		0200/1158	LEN=0040 INSTALLED UNKN
			036 "DIA CIR PLASTIC
		0200/0228	LEN=0045 INSTALLED UNKN
0 0 00000 0 00 0000+00 051464 FT		051464 FT	LICHTY FARM RD
OWL HOLLOW RD			(SR2018 SEG 0060/0432)
(SR2018 SEG 0060/0432) 0200/0000		S 0200/0000	LENGTH(AH 3560 BK 3487)
			015 "DIA CIRC CONCR
		0190/3442	LEN=0058 INSTALLED UNKN
			024 "DIA CIRC CONCR
		0190/3287	LEN=0046 INSTALLED UNKN
			015 "DIA CIRC CONCR
		0190/3034	LEN=0052 INSTALLED UNKN
			015 "DIA CIRC CONCR
		0190/2247	LEN=0041 INSTALLED UNKN
			015 "DIA CIRC CONCR
		0190/1646	LEN=0039 INSTALLED UNKN
			015 "DIA CIRC CONCR
		0190/1491	LEN=0039 INSTALLED UNKN
			024 "DIA CIRC CONCR
		0190/1408	LEN=0041 INSTALLED UNKN
			015 "DIA CIR PLASTIC
		0190/1152	LEN=0031 INSTALLED UNKN
			015 "DIA CIRC CONCR
		0190/1045	LEN=0044 INSTALLED UNKN
			015 "DIA CIRC CONCR
		0190/0815	LEN=0053 INSTALLED UNKN
			015 "DIA CIRC CONCR
		0190/0519	LEN=0042 INSTALLED UNKN
			018 "DIA CIRC CONCR
		0190/0312	LEN=0041 INSTALLED UNKN
0 0 00000 0 00 0000+00 047977 FT		047977 FT	
TOWNSHIP RD RT			
(TWP) 0190/0000		S 0190/0000	LENGTH(AH 3487 BK 3916)
			018 "DIA CIRC CONCR
		0180/3650	LEN=0045 INSTALLED UNKN
			018 "DIA CIR PLASTIC
		0180/3460	LEN=0037 INSTALLED UNKN
			018 "DIA CIR PLASTIC
		0180/3345	LEN=0060 INSTALLED 2001
			015 "DIA CIRC CONCR
		0180/3264	LEN=0044 INSTALLED UNKN
			018 "DIA CIRC CONCR
		0180/2991	LEN=0045 INSTALLED UNKN
			024 "DIA CIRC CONCR
		0180/2619	LEN=0040 INSTALLED UNKN
			018 "DIA CIRC CONCR

DIR: B TOTAL LEN: 19.506 MI. DIST: 09-7 SR: 2047
LEFT MUN: BROTHERS VALLEY T RIGHT MUN: BROTHERS VALLEY T

		0180/2435	LEN=0037 INSTALLED UNKN 018 "DIA CIRC CONCR
		0180/2146	LEN=0045 INSTALLED UNKN 015 "DIA CIRC CONCR
		0180/1740	LEN=0039 INSTALLED UNKN 015 "DIA CIRC CONCR
		0180/1313	LEN=0039 INSTALLED UNKN 015 "DIA CIRC CONCR
		0180/1015	LEN=0034 INSTALLED UNKN 015 "DIA CIRC CONCR
		0180/0686	LEN=0042 INSTALLED UNKN 024 "DIA CIRC CONCR
		0180/0357	LEN=0054 INSTALLED UNKN 024 "DIA CIRC CONCR
		0180/0180	LEN=0037 INSTALLED UNKN
	044061 FT	044061 FT	0 0 00000 0 00 0000+00
		S 0180/0000	LENGTH(AH 3916 BK 3517) 024 "DIA CIRC CONCR
		0170/3169	LEN=0052 INSTALLED UNKN 015 "DIA CIRC CONCR
		0170/3055	LEN=0041 INSTALLED UNKN 024 "DIA CIRC CONCR
		0170/2861	LEN=0053 INSTALLED UNKN 015 "DIA CIRC CONCR
		0170/2362	LEN=0037 INSTALLED UNKN 018 "DIA CIRC CONCR
		0170/2028	LEN=0045 INSTALLED UNKN TRIB BUFFALO CREEK STRUCTURE LENGTH 15 FT
		0170/1651	BMSID 55/2047/0170/1651
BURKHOLDER BRIDGE RD (T548)	0170/1560		
			018 "DIA CIRC CONCR
		0170/1240	LEN=0045 INSTALLED UNKN 018 "DIA CIRC CONCR
		0170/0960	LEN=0045 INSTALLED UNKN
	040544 FT	040544 FT	0 0 00000 0 00 0000+00 036 "DIA CIRC CONCR LEN=0042 INSTALLED 2000
		S 0170/0000	LENGTH(AH 3517 BK 3440) 015 "DIA CIRC CONCR
		0160/2659	LEN=0042 INSTALLED UNKN 018 "DIA CIRC CONCR
		0160/2513	LEN=0042 INSTALLED UNKN 024 "DIA CIRC CONCR
		0160/2342	LEN=0048 INSTALLED UNKN 018 "DIA CIRC CONCR

DIR: B TOTAL LEN: 19.506 MI. DIST: 09-7 SR: 2047
LEFT MUN: BROTHERS VALLEY T RIGHT MUN: BROTHERS VALLEY T

		0160/2055	LEN=0038 INSTALLED UNKN 015 "DIA CIRC CONCR
		0160/1952	LEN=0050 INSTALLED UNKN 018 "DIA CIRC CONCR
		0160/1648	LEN=0040 INSTALLED UNKN 042 "DIA CIRC CONCR
		0160/1386	LEN=0074 INSTALLED UNKN 018 "DIA CIR PLASTIC
		0160/1010	LEN=0061 INSTALLED UNKN 018 "DIA CIRC CONCR
		0160/0787	LEN=0047 INSTALLED UNKN 018 "DIA CIRC CONCR
		0160/0416	LEN=0048 INSTALLED UNKN
037104 FT		037104 FT	0 0 00000 0 00 0000+00 015 "DIA CIRC CONCR LEN=0045 INSTALLED UNKN BROTHERS VALLEY SUMMIT T
		S 0160/0000	LENGTH(AH 3440 BK 3385) SR 0219
		0150/3355	OP ID 55/0219/0244/0000 SR 0219
		0150/3295	OP ID 55/0219/0245/0000 036 "DIA CIRC CONCR
		0150/3085	LEN=0051 INSTALLED UNKN 024 "DIA CIRC CONCR
		0150/2635	LEN=0067 INSTALLED UNKN 015 "DIA CIRC CONCR
		0150/2232	LEN=0042 INSTALLED UNKN 036 "DIA CIRC CONCR
		0150/1968	LEN=0050 INSTALLED UNKN 036 "DIA CIRC METAL
		0150/1829	LEN=0050 INSTALLED UNKN 018 "DIA CIRC METAL
		0150/1375	LEN=0050 INSTALLED UNKN 015 "DIA CIRC CONCR
		0150/1282	LEN=0044 INSTALLED UNKN 015 "DIA CIRC CONCR
		0150/0934	LEN=0050 INSTALLED UNKN CROSSROAD SCHOOL RD
		0150/0805	(T419) 015 "DIA CIRC CONCR
		0150/0684	LEN=0045 INSTALLED UNKN
033719 FT		033719 FT	0 0 00000 0 00 0000+00 015 "DIA CIRC CONCR LEN=0045 INSTALLED UNKN
		S 0150/0000	LENGTH(AH 3385 BK 3583) 018 "DIA CIRC CONCR
		0140/3084	LEN=0038 INSTALLED UNKN

DIR: B TOTAL LEN: 19.506 MI. DIST: 09-7 SR: 2047
LEFT MUN: SUMMIT T RIGHT MUN: SUMMIT T

			018 "DIA CIRC CONCR
		0140/2492	LEN=0041 INSTALLED UNKN
			SUMMIT
		0140/1953	GARRETT B
			018 "DIA CIRC CONCR
		0140/1929	LEN=0040 INSTALLED UNKN
			018 "DIA CIRC CONCR
		0140/1596	LEN=0067 INSTALLED UNKN
			018 "DIA CIRC CONCR
		0140/1468	LEN=0039 INSTALLED UNKN
			018 "DIA CIRC CONCR
		0140/1179	LEN=0042 INSTALLED UNKN
			018 "DIA CIRC METAL
		0140/0891	LEN=0032 INSTALLED UNKN
			018 "DIA CIRC CONCR
		0140/0530	LEN=0038 INSTALLED UNKN
JACKSON ST (SR0653 SEG 0350/1575)	0140/0466		
			015 "DIA CIRC CONCR
		0140/0338	LEN=0043 INSTALLED UNKN
			SMITHTON RD
		0140/0236	(T521)
			GARRETT
		0140/0073	SUMMIT T
			024 "DIA CIRC CONCR
		0140/0050	LEN=0042 INSTALLED UNKN
	030136 FT	030136 FT	0 0 00000 0 00 0000+00
		5 0140/0000	LENGTH(AH 3583 BK 3721)
			015 "DIA CIRC CONCR
		0130/3616	LEN=0083 INSTALLED UNKN
			018 "DIA CIRC CONCR
		0130/2832	LEN=0057 INSTALLED UNKN
			015 "DIA CIRC CONCR
		0130/2434	LEN=0040 INSTALLED UNKN
			018 "DIA CIRC CONCR
		0130/2055	LEN=0041 INSTALLED UNKN
			015 "DIA CIRC CONCR
		0130/1825	LEN=0042 INSTALLED UNKN
			015 "DIA CIRC CONCR
		0130/1617	LEN=0046 INSTALLED UNKN
			015 "DIA CIRC CONCR
		0130/1334	LEN=0042 INSTALLED UNKN
			015 "DIA CIRC CONCR
		0130/1072	LEN=0051 INSTALLED UNKN
			015 "DIA CIRC CONCR
		0130/0885	LEN=0054 INSTALLED UNKN
			015 "DIA CIRC CONCR
		0130/0554	LEN=0043 INSTALLED UNKN
			BRANT RD

DIR: B TOTAL LEN: 19.506 MI. DIST: 09-7 SR: 2047
LEFT MUN: SUMMIT T RIGHT MUN: SUMMIT T

```
                                          0130/0513 (T520)
                                          0130/0024 BMSEN 55/2047/0130/0000
026415 FT                                 026415 FT   0 00000 0   0 0000+00
                                                    SWAMP CREEK
                                                    BMSBG 55/2047/0130/0000
                                        S 0130/0000 LENGTH(AH 3721 BK 2766)
                                                    015 "DIA CIRC CONCR
                                          0120/2566 LEN=0030 INSTALLED UNKN


                                                    PINE HILL RD
                                          0120/1194 (SR2027 SEG 0010/0000)
                                                    015 "DIA CIRC CONCR
                                          0120/1147 LEN=0033 INSTALLED UNKN
                                          0120/0809 BMSEN 55/2047/0120/0798
                                                    1 0 00051 0 01 0590+03
                                                    TRIB CASSELMAN RIVER
                                          0120/0798 BMSBG 55/2047/0120/0798
023649 FT                                 023649 FT 0 0 00000 0 00 0000+00
                                        S 0120/0000 LENGTH(AH 2766 BK 2721)


                                                    018 "DIA CIRC CONCR
                                          0110/1060 LEN=0050 INSTALLED UNKN

020928 FT                                 020928 FT 0 0 00000 0 00 0000+00
                                        S 0110/0000 LENGTH(AH 2721 BK 1640)
                                                    036 "DIA CIRC ALUMIN
                                          0100/1220 LEN=0120 INSTALLED 2015
                                                    024 "DIA CIR PLASTIC
                                          0100/0956 LEN=0054 INSTALLED 2015

                                                    030 "DIA CIRC CONCR
                                          0100/0355 LEN=0070 INSTALLED 2015
                                                    RAMP A RD
                                                    (SR8015 SEG 0510/0000)
                                                    RAMP B RD
                                          0100/0280 (SR8015 SEG 0500/1260)
019288 FT                                 019288 FT 1 0 00051 0 01 0590+03
                                        S 0100/0000 LENGTH(AH 1640 BK 3484)


                                                      SR 0219 SBL
                                          0090/2390 OP ID 55/0219/0195/0651
PETINBRINK RD
```

DIR: B TOTAL LEN: 19.506 MI. DIST: 09-7 SR: 2047
LEFT MUN: SUMMIT T RIGHT MUN: SUMMIT T

(T383)	0090/2259		SR 0219 NBL
		0090/2257	OP ID 55/0219/0194/0548
			024 "DIA CIRC CONCR
		0090/2200	LEN=0080 INSTALLED 2015
			RAMP C RD
			(SR8015 SEG 0760/1895)
			RAMP D RD
		0090/1855	(SR8015 SEG 0750/0000)
			018 "DIA CAST IRON
		0090/1707	LEN=0080 INSTALLED 2015
			018 "DIA CAST IRON
		0090/1704	LEN=0080 INSTALLED 2015
			018 "DIA CAST IRON
		0090/1701	LEN=0080 INSTALLED 2015
			018 "DIA CAST IRON
		0090/1698	LEN=0080 INSTALLED 2015
			018 "DIA CAST IRON
		0090/1695	LEN=0080 INSTALLED 2015
			PONY FARM RD
		0090/1473	(T382)
		0090/1388	BMSEN 55/2047/0090/1319
			1 0 00051 0 01 0554+93
			BLUELICK CREEK
		0090/1319	BMSBG 55/2047/0090/1319
			JOHNNY POPPER RD
		0090/0062	(T377)
			015 "DIA CIRC CONCR
		0090/0039	LEN=0030 INSTALLED UNKN
	015804 FT	015804 FT	1 0 00051 0 01 0554+93
			CSX TRANSPORTATION GROU
			OVERPASS IS RR X-ING
		0090/0000	LENGTH(AH 3484 BK 3656)
			015 "DIA CIRC CONCR
		0080/3576	LEN=0030 INSTALLED UNKN
			018 "DIA CIRC CONCR
		0080/3038	LEN=0052 INSTALLED UNKN
LONG RD			JOHNNY POPPER RD
(TWP)	0080/2996	0080/2996	(T377)
			015 "DIA CIRC CONCR
		0080/2873	LEN=0032 INSTALLED UNKN
			015 "DIA CIRC CONCR
		0080/2391	LEN=0038 INSTALLED UNKN
			015 "DIA CIRC CONCR
		0080/2177	LEN=0050 INSTALLED UNKN
			018 "DIA CIRC CONCR
		0080/1829	LEN=0051 INSTALLED UNKN

DIR: B TOTAL LEN: 19.506 MI. DIST: 09-7 SR: 2047
LEFT MUN: SUMMIT T RIGHT MUN: SUMMIT T

			015 "DIA CIRC CONCR
		0080/1152	LEN=0040 INSTALLED 1988
			015 "DIA CIRC CONCR
		0080/0895	LEN=0034 INSTALLED UNKN
			018 "DIA CIRC CONCR
		0080/0689	LEN=0040 INSTALLED 2003
			015 "DIA CIRC CONCR
		0080/0500	LEN=0045 INSTALLED UNKN
			MICHAELS RD
		0080/0394	(T815)
			018 "DIA CIRC CONCR
		0080/0359	LEN=0063 INSTALLED UNKN
	012148 FT	012148 FT	1 0 00051 0 01 0518+28
			CSX RAIL TRANSPORTATION
			OVERPASS IS RR X-ING
		S 0080/0000	LENGTH(AH 3656 BK 2671)
VALLEY VIEW DR (TWP)	0070/2570		
			036 "DIA CIRC CONCR
		0070/2542	LEN=0034 INSTALLED 1988
			015 "DIA CIRC CONCR
		0070/1608	LEN=0037 INSTALLED UNKN
			015 "DIA CIRC CONCR
		0070/1370	LEN=0031 INSTALLED UNKN
			015 "DIA CIRC CONCR
		0070/1107	LEN=0032 INSTALLED UNKN
			SUMMIT
		0070/1101	MEYERSDALE B
			018 "DIA CIRC CONCR
		0070/0718	LEN=0041 INSTALLED UNKN
	009477 FT	009477 FT	1 0 00051 0 01 0491+53
			012 "DIA CIRC CONCR
			LEN=0035 INSTALLED UNKN
		NC MASON DIXON HW	
SECOND ST (BORO)	0070/0000	S 0070/0000	LENGTH(AH 2671 BK 2583)
LC FOR SECOND ST (CONN)	0060/2511		
			SHORT ST (BORO)
HIGH ST (BORO)	0060/1882	0060/1882	HIGH ST (BORO)
			WATER ST
		0060/1696	(BORO)
BROADWAY ST (SR2004 SEG 0440/1205)	0060/1529		BROADWAY ST
		0060/1529	(BORO)

DIR: B TOTAL LEN: 19.506 MI. DIST: 09-7 SR: 2047
LEFT MUN: MEYERSDALE B RIGHT MUN: MEYERSDALE B

				PENN ST
			0060/1358	(BORO)
				015 "DIA CIRC CONCR
			0060/1156	LEN=0038 INSTALLED UNKN
				NORTH ST
			0060/1147	(BORO)
				015 "DIA CIRC CONCR
			0060/1120	LEN=0055 INSTALLED UNKN
DALE ST				DALE ST
(BORO)	0060/0889		0060/0889	(BORO)
				015 "DIA CIRC METAL
			0060/0874	LEN=0030 INSTALLED 1988
				015 "DIA CIRC CONCR
			0060/0831	LEN=0037 INSTALLED UNKN
				MAIN ST
			0060/0595	(SR2006 SEG 0010/0000)
SALISBURY ST				CLAY ST
(BORO)	0060/0318		0060/0318	(BORO)
				015 "DIA CIRC CONCR
			0060/0264	LEN=0033 INSTALLED UNKN
				POORBAUGH ST
			0060/0087	(BORO)
				015 "DIA CIRC CONCR
			0060/0052	LEN=0030 INSTALLED UNKN
				NC GRANT ST
1 0 00051 0 01 0465+30	006894 FT		006894 FT	LC FROM CENTER ST
MARKET SQ				(CONN)
(BORO)	0060/0000		5 0060/0000	LENGTH(AH 2583 BK 0607)
				CENTER ST
			0050/0548	(BORO)
				MEYERS AV
			0050/0480	(BORO)
				036 "DIA CIRC CONCR
			0050/0230	LEN=0033 INSTALLED UNKN
				LARGE ST
			0050/0191	(BORO)
			0050/0107	BMSEN 55/2047/0050/0057
				0 0 00000 0 00 0000+00
				FLAUGHERTY CREEK
			0050/0057	BMSBG 55/2047/0050/0057
	006287 FT		006287 FT	1 0 00051 0 01 0459+06
				KEYSTONE ST
				(BORO)
			5 0050/0000	LENGTH(AH 0607 BK 2887)
FRONT ST				
(BORO)	0040/2832			
				018 "DIA CIRC CONCR
			0040/2795	LEN=0045 INSTALLED 2018
				FIRST AV
			0040/2532	(BORO)

DIR: B TOTAL LEN: 19.506 MI. DIST: 09-7 SR: 2047
LEFT MUN: MEYERSDALE B RIGHT MUN: MEYERSDALE B

				SECOND AV
			0040/2280	(BORO)
				THIRD AV
			0040/2025	(BORO)
				015 "DIA CIRC CONCR
			0040/2010	LEN=0038 INSTALLED UNKN
				FOURTH AV
			0040/1774	(BORO)
				FIFTH AV
			0040/1517	(BORO)
				015 "DIA CIRC CONCR
			0040/1292	LEN=0051 INSTALLED UNKN
				SIXTH AV
			0040/1266	(BORO)
				015 "DIA CIRC CONCR
			0040/1259	LEN=0054 INSTALLED UNKN
				SEVENTH AV
			0040/1016	(BORO)
				015 "DIA CIRC CONCR
			0040/0773	LEN=0037 INSTALLED UNKN
				EIGHTH AV
			0040/0759	(BORO)
				015 "DIA CIRC CONCR
			0040/0748	LEN=0042 INSTALLED UNKN
				NINTH AV
			0040/0511	(BORO)
				TENTH AV
			0040/0271	(BORO)
	003400 FT		003400 FT	1 0 00051 0 01 0430+27
				NC BEACHLEY ST
				ELEVENTH AV
				(T554)
				MEYERSDALE
ELEVENTH AV				SUMMIT T
(BORO)	0040/0000		5 0040/0000	LENGTH(AH 2887 BK 2824)
				036 "DIA CIRC CONCR
			0038/2595	LEN=0100 INSTALLED 1988
				024 "DIA CIRC CONCR
			0038/2135	LEN=0050 INSTALLED 1988
				024 "DIA CIRC CONCR
			0038/1657	LEN=0075 INSTALLED 1988
SALISBURY ST				
(T826)	0038/1545			
GNAGEY CT				
(PRDR)	0038/1520			
				DUNCAN ST
			0038/1304	(T570)
				018 "DIA CIRC CONCR
			0038/0764	LEN=0050 INSTALLED 1988
				WILLOW RD

DIR: B TOTAL LEN: 19.506 MI. DIST: 09-7 SR: 2047
LEFT MUN: SUMMIT T RIGHT MUN: SUMMIT T

			0038/0516 (T571)
			036"H 00"W MULT CONCR
			0038/0402 LEN=0080 INSTALLED 1988
			FIKE HOLLOW RD
			0038/0348 (T363)
			RAMP I RD
			(SR8013 SEG 0750/0000)
			RAMP L RD
			0038/0092 (SR8013 SEG 0010/1034)
	000576 FT		000576 FT 1 0 00051 0 01 0402+38
			MFC BEGIN = D
		S	0038/0000 LENGTH(AH 2824 BK 0416)
030 "DIA CIRC CONCR			
LEN=0060 INSTALLED UNKN	0037/0379		0036/0379 LEN=0060 INSTALLED 1988
SR 0219 NBL			SR 0219 NBL
OP ID 55/0219/0144/0000	0037/0270		0036/0270 OP ID 55/0219/0144/0000
US 219 SBL			US 219 SBL
OP ID 55/0219/0145/0000	0037/0168		0036/0168 OP ID 55/0219/0145/0000
1 0 00051 0 01 0398+22	000160 FT		000160 FT 1 0 00051 0 01 0398+22
NC MASON DIXON HW			NC MASON DIXON HW
MFC BEGIN = D			MFC BEGIN = D
LENGTH(AH 0416 BK 0139)	0037/0000	S	S 0036/0000 LENGTH(AH 0416 BK 0139)
			024 "DIA CIRC CONCR
			0034/0088 LEN=0100 INSTALLED 1988
			RAMP J RD
			(SR8013 SEG 0500/1430)
			RAMP K RD
			0034/0042 (SR8013 SEG 0250/0000)
	000021 FT		000021 FT 0 0 00000 0 00 0000+00
		*	REF-BK HUNSRICK RD
			(T355)
		S	0034/0000 LENGTH(AH 0139 BK 0179)
	000021 FT		000021 FT
			7032/0000 LENGTH(AH 0179 BK 0021)
		*	REF-AHD HUNSRICK RD
			0030/0021 (T355)
	000000 FT		000000 FT 1 0 00051 0 01 0394+83
			NC HUNSRICK RD
			MILLER RUN
			STRUCTURE LENGTH 21 FT
			BMSID 55/2047/0030/0000
		*	REF-BK HUNSRICK RD
			(T355)
INDUSTRIAL PARK RD			MFC BEGIN = D
(T706)	0030/0000	S	S 0030/0000 LENGTH(AH 0021 BK 3350)
	000000 FT		000000 FT
			7020/0000 LENGTH(AH 3350 BK 3064)
	000000 FT		000000 FT
			7010/0000 LENGTH(AH 3064 BK 0000)

DIR: B TOTAL LEN: .002 MI. DIST: 09-7 SR: 2045
LEFT MUN: SOUTHAMPTON T RIGHT MUN: SOUTHAMPTON T

000008 FT

000000 FT

000000 FT

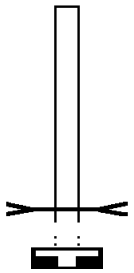

000008 FT
* REF-AHD COMPS RD
0010/0008 (TB43)
000000 FT 2 0 55005 0 02 0356+07
NC COMPS RD
POWDER RUN
STRUCTURE LENGTH 8 FT
BMSID 55/2045/0010/0000
* REF-BK COMPS RD
(TB43)
S 0010/0000 LENGTH(AH 0008 BK 0100)
000000 FT
7008/0000 LENGTH(AH 0100 BK 0000)

DIR: B TOTAL LEN: .008 MI. DIST: 09-7 SR: 2043
LEFT MUN: SOUTHAMPTON T RIGHT MUN: SOUTHAMPTON T

```
000043 FT                    000043 FT
                             7034/0000 LENGTH(AH 0100 BK 0015)
                           * REF-AHD   KENNELLS MILL RD
                             0030/0015 (TB45)
000028 FT                    000028 FT 2 0 55117 0 00 0113+04
                                 NC KENNELLS MILL RD
                                       LEAPLEY RUN
                                       STRUCTURE LENGTH  15 FT
                                       BMSID 55/2043/0030/0000
                           * REF-BK    KENNELLS MILL RD
                                       (TB45)
                             S 0030/0000 LENGTH(AH 0015 BK 0100)
000028 FT                    000028 FT
                             7024/0000 LENGTH(AH 0100 BK 0013)
                           * REF-AHD   HILL RD
                             0020/0013 (TB45)
000015 FT                    000015 FT 2 0 55117 0 00 0105+54
                                       LEAPLEY RUN
                                       STRUCTURE LENGTH  13 FT
                                       BMSID 55/2043/0020/0000
                           * REF-BK    HILL RD
                                       (TB45)
                             S 0020/0000 LENGTH(AH 0013 BK 0100)
000015 FT                    000015 FT
                             7014/0000 LENGTH(AH 0100 BK 0015)
                           * REF-AHD   HILL RD
                             0010/0015 (TB45)
000000 FT                    000000 FT 2 0 55117 0 00 0100+00
                                 NC HILL RD
                                       LEAPLEY RUN
                                       STRUCTURE LENGTH  15 FT
                                       BMSID 55/2043/0010/0000
                           * REF-BK    HILL RD
                                       (TB45)
                             S 0010/0000 LENGTH(AH 0015 BK 0100)
000000 FT                    000000 FT
                             7008/0000 LENGTH(AH 0100 BK 0000)
```

DIR: B TOTAL LEN: .022 MI. DIST: 09-7 SR: 2041
LEFT MUN: GREENVILLE T RIGHT MUN: GREENVILLE T

```
000114 FT                    000114 FT
                             7044/0000  LENGTH(AH 0300 BK 0007)
000114 FT                    000114 FT
                             7040/0000  LENGTH(AH 0007 BK 0100)
000114 FT                    000114 FT
                             7034/0000  LENGTH(AH 0100 BK 0023)
                                        BMSEN 55/2041/0030/0000
                           * REF-AHD    MILLER RUN RD
                             0030/0023  (T718)
000091 FT                    000091 FT  2 0 55155 0 00 0094+41
                           * REF-BK     MILLER RUN RD
                                        (T718)
                                        MILLER RUN
                                        BMSBG 55/2041/0030/0000
                           S 0030/0000  LENGTH(AH 0023 BK 0100)
000091 FT                    000091 FT
                             7024/0000  LENGTH(AH 0100 BK 0040)
                                        BMSEN 55/2041/0020/0000
                           * REF-AHD    MILLER RUN RD
                             0020/0040  (T718)
000051 FT                    000051 FT  2 0 55155 0 01 0128+67
                           * REF-BK     MILLER RUN RD
                                        (T718)
                                        MILLERS RUN
                                        BMSBG 55/2041/0020/0000
                           S 0020/0000  LENGTH(AH 0040 BK 0100)
000051 FT                    000051 FT
                             7014/0000  LENGTH(AH 0100 BK 0051)
                                        BMSEN 55/2041/0012/0000
                           * REF-AHD    MILLER RUN RD
                                        (T718)
                             0012/0051  LARIMER T
000000 FT                    000000 FT  2 0 55155 0 02 0178+35
                                   NC MILLER RUN RD
                           * REF-BK     MILLER RUN RD
                                        (T718)
                                        FLAUGHERTY C
                                        BMSBG 55/2041/0012/0000
                                        MFC BEGIN = E
                           S 0012/0000  LENGTH(AH 0051 BK 0724)
000000 FT                    000000 FT
                             7010/0000  LENGTH(AH 0724 BK 0000)
```

DIR: B TOTAL LEN: .000 MI. DIST: 09-7 SR: 2039
LEFT MUN: GARRETT B RIGHT MUN: GARRETT B

000000 FT

000000 FT
7010/0000 LENGTH(AH 1363 BK 0000)

DIR: B TOTAL LEN: 2.609 MI. DIST: 09-7 SR: 2037
LEFT MUN: GARRETT B RIGHT MUN: GARRETT B

013778 FT

013778 FT
INTER-AHD CHURCH ST
(BORO)
JACKSON ST
0050/2758 (SR0653 SEG 0350/0000)
0050/2694 BMSEN 55/2037/0050/2523
2 0 55026 0 01 0127+48
CSX RR
0050/2523 BMSBG 55/2037/0050/2523
JEFFERSON ST
0050/2270 (BORO)
LAFAYETTE ST
0050/2042 (BORO)
0050/1939 BMSEN 55/2037/0050/1797
2 0 55026 0 01 0127+48
CASSELMAN RIVER
0050/1797 BMSBG 55/2037/0050/1797

WATERWORKS RD
(BORO)
0050/1764

DRAINAGE
STRUCTURE LENGTH 16 FT
0050/1395 BMSID 55/2037/0050/1395
DECKER ST

DIR: B TOTAL LEN: 2.609 MI. DIST: 09-7 SR: 2037
LEFT MUN: GARRETT B RIGHT MUN: GARRETT B

			0050/0954 (BORO)
			015 "DIA CIR PLASTIC
			0050/0875 LEN=0034 INSTALLED 1988
			018 "DIA CIR PLASTIC
			0050/0655 LEN=0028 INSTALLED 1988
			BIXBY RUN RD
			0050/0492 (BORO)
			018 "DIA CIR PLASTIC
			0050/0454 LEN=0034 INSTALLED 1988
			015 "DIA CIRC CONCR
			0050/0225 LEN=0046 INSTALLED 1988
	011020 FT		011020 FT 2 0 55026 0 01 0109+16
TOWER RD			NC BERLIN ST
(BORO)	0050/0000		S 0050/0000 LENGTH(AH 2758 BK 3270)
			018 "DIA CIR PLASTIC
			0040/3100 LEN=0050 INSTALLED UNKN
			018 "DIA CIR PLASTIC
			0040/2857 LEN=0050 INSTALLED 1999
			GARRETT
			0040/2752 SUMMIT T
			015 "DIA CIRC CONCR
			0040/2634 LEN=0028 INSTALLED 1988
			015 "DIA CIRC METAL
			0040/2265 LEN=0028 INSTALLED 1988
			018 "DIA CIR PLASTIC
			0040/1975 LEN=0045 INSTALLED 2006
			012 "DIA CAST IRON
			0040/1511 LEN=0026 INSTALLED 1988
			015 "DIA CIRC CONCR
			0040/1034 LEN=0030 INSTALLED 1988
			015 "DIA CIRC METAL
			0040/0858 LEN=0038 INSTALLED 1988
			015 "DIA CIR PLASTIC
			0040/0287 LEN=0028 INSTALLED 1988
	007750 FT		007750 FT 2 0 55026 0 01 0075+31
			S 0040/0000 LENGTH(AH 3270 BK 2522)
			015 "DIA CIRC CONCR
			0030/2348 LEN=0030 INSTALLED UNKN
			030 "DIA CIRC CONCR
			0030/1377 LEN=0036 INSTALLED UNKN
			015 "DIA CIRC CONCR
			0030/0560 LEN=0030 INSTALLED UNKN
PHILLIPI RD			
(T401)	0030/0490		0030/0024 BMSEN 55/2037/0030/0000
	005228 FT		005228 FT 2 0 55026 0 01 0051+05
			BIGBY CREEK

DIR: B TOTAL LEN: 2.609 MI. DIST: 09-7 SR: 2037
LEFT MUN: SUMMIT T RIGHT MUN: SUMMIT T

```
                                                                  BMSBG 55/2037/0030/0000
                                                   5 0030/0000    LENGTH(AH 2522 BK 1960)
                                                                  015 "DIA CIRC CONCR
                                                     0020/1546    LEN=0030 INSTALLED UNKN
                                                                  018 "DIA CIR PLASTIC
                                                     0020/1332    LEN=0030 INSTALLED UNKN
                                                                  015 "DIA CIRC METAL
                                                     0020/1083    LEN=0033 INSTALLED UNKN
                                                                  015 "DIA CIRC CONCR
                                                     0020/0662    LEN=0030 INSTALLED UNKN
                                                                  015 "DIA CIRC CONCR
                                                     0020/0148    LEN=0030 INSTALLED UNKN
                                                                  SCHROCK RD
                                                     0020/0075    (T384)
                                                                  036 "DIA CIR PLASTIC
                                                     0020/0019    LEN=0045 INSTALLED 1999
2 0 55026 0 01 0031+83 003268 FT                     003268 FT
CENTER CHURCH RD
(T385)                 0020/0000                   5 0020/0000    LENGTH(AH 1960 BK 3268)
                                                                  015 "DIA CIR PLASTIC
                                                     0010/3042    LEN=0036 INSTALLED UNKN
                                                                  015 "DIA CIRC CONCR
                                                     0010/2981    LEN=0038 INSTALLED UNKN
                                                                  024 "DIA CIR PLASTIC
                                                     0010/2790    LEN=0029 INSTALLED UNKN
                                                                  018 "DIA CIRC CONCR
                                                     0010/2492    LEN=0040 INSTALLED UNKN
                                                                  015 "DIA CIRC CONCR
                                                     0010/2222    LEN=0039 INSTALLED UNKN
                                                                  018 "DIA CIRC METAL
                                                     0010/1935    LEN=0044 INSTALLED UNKN
                                                                  018 "DIA CIRC METAL
                                                     0010/1751    LEN=0050 INSTALLED UNKN
                                                                  018 "DIA CIRC METAL
                                                     0010/1302    LEN=0040 INSTALLED UNKN
                                                     0010/1203    BMSEN 55/2037/0010/1175
                                                                  2 0 55026 0 00 0011+65
                                                                  BIGBY RUN
                                                     0010/1175    BMSBG 55/2037/0010/1175

                                                                  030 "DIA CIRC METAL
                                                     0010/0422    LEN=0060 INSTALLED UNKN
                       000000 FT                     000000 FT    2 0 55026 0 00 0000+00
                                                          NC JOHNSON RD
                                                                  ROCKDALE RD
                                                                  (SR2016 SEG 0150/2232)
                                                     INTER-BK     JOHNSON RD
                                                                  (T387)
                                                                  MFC BEGIN = D
                                                   5 0010/0000    LENGTH(AH 3268 BK 0000)
```

DIR: B TOTAL LEN: 1.122 MI. DIST: 09-7 SR: 2035
LEFT MUN: ELK LICK T RIGHT MUN: ELK LICK T

	005922 FT	005922 FT	
MOUNT DAVIS RD		INTER-AHD	MOUNT DAVIS RD
(SR2004 SEG 0350/0000)	0020/2627	0020/2627	(SR2004 SEG 0350/0000)
			015 "DIA CIR PLASTIC
		0020/2084	LEN=0042 INSTALLED 1998
			SUNNY VALE RD
		0020/2071	(T363)
			015 "DIA CIR PLASTIC
		0020/1886	LEN=0030 INSTALLED 1998
			015 "DIA CIRC CONCR
		0020/1715	LEN=0030 INSTALLED 1998
			015 "DIA CIRC METAL
		0020/0953	LEN=0040 INSTALLED 1998
2 0 55017 0 00 0032+99	003295 FT	003295 FT	
HAYS PARK DR			
(T472)	0020/0000	0020/0000	LENGTH(AH 2627 BK 3295)
			015 "DIA CIRC CONCR
		0010/2448	LEN=0042 INSTALLED 1998
SPIKER LN			
(T349)	0010/2374		
			COAL RUN RD
		0010/1363	(SR2014 SEG 0010/0000)
			015 "DIA CIRC CONCR
		0010/1326	LEN=0050 INSTALLED 1998
			018 "DIA CIR PLASTIC
		0010/0925	LEN=0032 INSTALLED 1998
			015 "DIA CIRC CONCR
		0010/0673	LEN=0040 INSTALLED 1998
	000000 FT	000000 FT	2 0 55017 0 00 0000+00
			VILLAGE: SAINT PAUL
			NC ROCK STATION RD
		INTER-BK	SAINT PAUL RD
			(SR2003 SEG 0040/0000)
			MFC BEGIN = D
SAINT PAUL RD			
(SR2003 SEG 0040/0000)	0010/0000	0010/0000	LENGTH(AH 3295 BK 0000)

DIR: B TOTAL LEN: 7.485 MI. DIST: 09-7 SR: 2033
LEFT MUN: STONYCREEK T RIGHT MUN: STONYCREEK T

```
039521 FT                    039521 FT COLEMAN STATION RD
                             0160/2544 (SR1003 SEG 0110/0000)
                                       018 "DIA CIRC CONCR
                             0160/2350 LEN=0040 INSTALLED UNKN

                                       018 "DIA CIRC CONCR
                             0160/0287 LEN=0044 INSTALLED UNKN
036977 FT                    036977 FT 2 0 55057 0 00 0049+62
                           S 0160/0000 LENGTH(AH 2544 BK 2353)
                                       015 "DIA CIRC CONCR
                             0150/2029 LEN=0036 INSTALLED UNKN

                                       015 "DIA CIR PLASTIC
                             0150/1362 LEN=0040 INSTALLED 2006
                                       015 "DIA CIR PLASTIC
                             0150/1227 LEN=0038 INSTALLED UNKN

                                       015 "DIA CIRC CONCR
                             0150/0486 LEN=0028 INSTALLED UNKN
                                       018 "DIA CIRC CONCR
                             0150/0119 LEN=0038 INSTALLED UNKN
034624 FT                    034624 FT 2 0 55057 0 00 0025+63
                           S 0150/0000 LENGTH(AH 2353 BK 2563)
```

DIR: B TOTAL LEN: 7.485 MI. DIST: 09-7 SR: 2033
LEFT MUN: STONYCREEK T RIGHT MUN: STONYCREEK T

2 0 55057 0 00 0000+00	032061 FT	032061 FT	AFFER RD
BROTHERTON RD		INTER-BK	BROTHERTON RD
(SR1005 SEG 0030/3234)	0140/0000		(SR1005 SEG 0030/3234)
	032061 FT	0140/0000	LTH AH 002563 BK 000653
		032061 FT	
		7134/0000	LTH AH 000653 BK 002567
		INTER-AHD	BROTHERTON RD
			(SR1005 SEG 0040/0000)
			BROTHERTON RD
		0130/2567	(SR1005 SEG 0040/0000)
			015 "DIA CIR PLASTIC
		0130/2114	LEN=0037 INSTALLED UNKN
			018 "DIA CIR PLASTIC
		0130/1944	LEN=0099 INSTALLED UNKN
			YONAI RD
		0130/1498	(T515)
			LC FOR YONAI RD
		0130/1326	(CONN)
	029494 FT	029494 FT	2 0 55046 0 00 0300+05
		0130/0000	LENGTH(AH 2567 BK 2621)
			018 "DIA CIR PLASTIC
		0120/1784	LEN=0040 INSTALLED 2006
			015 "DIA CIR PLASTIC
		0120/0658	LEN=0048 INSTALLED UNKN
			024 "DIA CIRC CONCR
		0120/0064	LEN=0040 INSTALLED UNKN
	026873 FT	026873 FT	2 0 55046 0 00 0272+77
			PA TPK (I-76)
			OP ID 55/7076/9901/1873
		0120/0000	LENGTH(AH 2621 BK 3258)
		0110/3174	BMSEN 55/2033/0110/3133
			2 0 55046 0 00 0271+48
			GLADES RUN
		0110/3133	BMSBG 55/2033/0110/3133
RINGLER RD			
(T662)	0110/3049		
			015 "DIA CIRC CONCR
		0110/2585	LEN=0035 INSTALLED UNKN
			036 "DIA CIR PLASTIC
		0110/1110	LEN=0036 INSTALLED UNKN

DIR: B TOTAL LEN: 7.485 MI. DIST: 09-7 SR: 2033
LEFT MUN: STONYCREEK T RIGHT MUN: STONYCREEK T

```
                                                  018 "DIA CIRC CONCR
                                     0110/0359 LEN=0042 INSTALLED UNKN
023615 FT                            023615 FT 2 0 55046 0 00 0239+37
                                                  036 "DIA CIR PLASTIC
                                                  LEN=0030 INSTALLED UNKN
                                     S 0110/0000 LENGTH(AH 3258 BK 3028)

                                                  036 "DIA CIR PLASTIC
                                     0100/1992 LEN=0040 INSTALLED UNKN


                                                  018 "DIA CIRC CONCR
                                     0100/0625 LEN=0030 INSTALLED UNKN
020587 FT                            020587 FT 2 0 55046 0 00 0210+82
                                                  SWAMP HOLLOW RD
                                                  (T509)
                                     S 0100/0000 LENGTH(AH 3028 BK 2059)
                                                  018 "DIA CIR PLASTIC
                                     0090/1952 LEN=0040 INSTALLED UNKN

                                                  018 "DIA CIR PLASTIC
                                     0090/1100 LEN=0032 INSTALLED UNKN
                                                  018 "DIA CIR PLASTIC
                                     0090/0585 LEN=0030 INSTALLED UNKN
018528 FT                            018528 FT 2 0 55046 0 00 0187+67
                                     S 0090/0000 LENGTH(AH 2059 BK 1827)

                                                  036 "DIA CIR PLASTIC
                                     0080/1104 LEN=0030 INSTALLED 2002


                                                  018 "DIA CIRC CONCR
                                     0080/0032 LEN=0058 INSTALLED UNKN
016701 FT                            016701 FT 2 0 55046 0 00 0169+40
                                           NC WILLKOW RD
                                                  GLADES PK
                                                  (SR0031 SEG 0440/2332)
                                                  STONYCREEK
                                                  BROTHERS VALLEY T
                                     S 0080/0000 LENGTH(AH 1827 BK 3789)

                                                  015 "DIA CIR PLASTIC
                                     0070/3189 LEN=0030 INSTALLED UNKN


                                                  018 "DIA CIR PLASTIC
```

DIR: B TOTAL LEN: 7.485 MI. DIST: 09-7 SR: 2033
LEFT MUN: BROTHERS VALLEY T RIGHT MUN: BROTHERS VALLEY T

	0070/2115	LEN=0030 INSTALLED UNKN 015 "DIA CIR PLASTIC
	0070/1903	LEN=0030 INSTALLED UNKN 015 "DIA CIR PLASTIC
	0070/1545	LEN=0030 INSTALLED UNKN 018 "DIA CIR PLASTIC
	0070/1420	LEN=0031 INSTALLED UNKN
		015 "DIA CIR PLASTIC
	0070/0410	LEN=0031 INSTALLED UNKN
012912 FT	012912 FT	2 0 55046 0 00 0131+50 024 "DIA CIRC METAL LEN=0035 INSTALLED UNKN
	S 0070/0000	LENGTH(AH 3789 BK 3462)
		036 "DIA CIR PLASTIC
	0060/2236	LEN=0040 INSTALLED 1997
		036 "DIA CIR PLASTIC
	0060/1067	LEN=0030 INSTALLED UNKN
		018 "DIA CIR PLASTIC
	0060/0025	LEN=0040 INSTALLED 1997
009450 FT	009450 FT	2 0 55046 0 00 0096+17
	S 0060/0000	LENGTH(AH 3462 BK 2652)
		012 "DIA CIR PLASTIC
	0050/1196	LEN=0029 INSTALLED UNKN
006798 FT	006798 FT	2 0 55046 0 00 0069+65
	S 0050/0000	LENGTH(AH 2652 BK 2639)
		015 "DIA CIR PLASTIC
	0040/2630	LEN=0032 INSTALLED UNKN
		018 "DIA CIRC CONCR
	0040/2365	LEN=0032 INSTALLED UNKN
		018 "DIA CIR PLASTIC
	0040/1838	LEN=0040 INSTALLED 1997
		018 "DIA CIR PLASTIC
	0040/1325	LEN=0030 INSTALLED UNKN

DIR: B TOTAL LEN: 7.485 MI. DIST: 09-7 SR: 2033
LEFT MUN: BROTHERS VALLEY T RIGHT MUN: BROTHERS VALLEY T

	004159 FT	004159 FT	2 0 55046 0 00 0042+61
			018 "DIA CIR PLASTIC
			LEN=0026 INSTALLED UNKN
		0040/0000	LENGTH(AH 2639 BK 1671)
			036 "DIA CIR PLASTIC
		0030/1604	LEN=0062 INSTALLED UNKN
			015 "DIA CIR PLASTIC
		0030/0689	LEN=0031 INSTALLED UNKN
			018 "DIA CIR PLASTIC
		0030/0459	LEN=0042 INSTALLED UNKN
	002488 FT	002488 FT	2 0 55046 0 00 0026+33
			SHADY LN
			(T700)
SHADY LN		NC BEULAH RD	
(T700)	0030/0000	0030/0000	LENGTH(AH 1671 BK 1434)
			BROTHERS VALLEY
		0020/1186	BERLIN B
			018 "DIA CIR PLASTIC
		0020/1025	LEN=0028 INSTALLED 1997
			018 "DIA CIR PLASTIC
		0020/0820	LEN=0028 INSTALLED 1997
			STEWART ST
		0020/0300	(BORO)
ALLEY			
(BORO)	0020/0136		
2 0 55046 0 00 0012+61	001054 FT	001054 FT	
EVERGREEN ST			
(BORO)	0020/0000	0020/0000	LENGTH(AH 1434 BK 1054)
			CASTLE ST
		0010/0909	(BORO)
			WASHINGTON ST
		0010/0696	(BORO)
			NORTH ST
		0010/0497	(BORO)
			015 "DIA CIR UNKNOWN
		0010/0425	LEN=0040 INSTALLED UNKN
			MULBERRY ST
		0010/0240	(BORO)
			015 "DIA CIRC METAL
		0010/0210	LEN=0030 INSTALLED UNKN
	000000 FT	000000 FT	2 0 55046 0 00 0000+00
		NC DIAMOND ST	
			MAIN ST
			(SR2030 SEG 0010/0701)
		INTER-BK	DIAMOND ST
			(BORO)
			MFC BEGIN = E
		0010/0000	LENGTH(AH 1054 BK 0000)

DIR: B TOTAL LEN: 7.938 MI. DIST: 09-7 SR: 2031
LEFT MUN: SOMERSET T RIGHT MUN: SOMERSET T

041915 FT

040294 FT

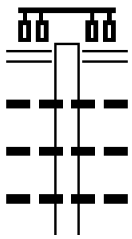

041915 FT BERLIN PLANK RD
(SR2047 SEG 0380/0595)
0160/1621
024 "DIA CIR PLASTIC
0160/1090 LEN=0052 INSTALLED UNKN
018 "DIA CIR PLASTIC
0160/0745 LEN=0060 INSTALLED 1999
018 "DIA CIR PLASTIC
0160/0549 LEN=0048 INSTALLED UNKN
040294 FT 2 0 55031 0 01 0402+46

DIR: B TOTAL LEN: 7.938 MI. DIST: 09-7 SR: 2031
LEFT MUN: SOMERSET T RIGHT MUN: SOMERSET T

				015 "DIA CIR PLASTIC
				LEN=0040 INSTALLED UNKN
			S 0160/0000	LENGTH(AH 1621 BK 2233)
				015 "DIA CIR PLASTIC
			0150/1984	LEN=0052 INSTALLED UNKN
				018 "DIA CIR PLASTIC
			0150/1693	LEN=0060 INSTALLED 1998
				SOMERSET
			0150/0854	BROTHERS VALLEY T
PENN DR (TWP)	0150/0386	==		
				STONE CREST RD
2 0 55031 0 01 0379+40	038061 FT		038061 FT	(T577)
WALTERS MILL RD (T519)	0150/0000	== ==	S 0150/0000	LENGTH(AH 2233 BK 3075)
				018 "DIA CIR PLASTIC
			0140/2443	LEN=0060 INSTALLED UNKN
				018 "DIA CIRC CONCR
			0140/1796	LEN=0062 INSTALLED UNKN
				018 "DIA CIR PLASTIC
			0140/1550	LEN=0030 INSTALLED UNKN
				EAGLE RIDGE RD
		==	0140/1437	(T576)
				024 "DIA CIR PLASTIC
			0140/1246	LEN=0050 INSTALLED UNKN
				015 "DIA CIR PLASTIC
			0140/0664	LEN=0042 INSTALLED UNKN
				018 "DIA CIR PLASTIC
			0140/0540	LEN=0075 INSTALLED UNKN
				018 "DIA CIR PLASTIC
			0140/0215	LEN=0060 INSTALLED 2000
	034986 FT		034986 FT	2 0 55031 0 01 0349+62
			S 0140/0000	LENGTH(AH 3075 BK 2101)
				018 "DIA CIRC CONCR
			0130/2092	LEN=0044 INSTALLED UNKN
				018 "DIA CIRC CONCR
			0130/1794	LEN=0052 INSTALLED UNKN
				018 "DIA CIRC CONCR
			0130/1487	LEN=0030 INSTALLED UNKN
				015 "DIA CIR PLASTIC
			0130/1277	LEN=0028 INSTALLED UNKN
				015 "DIA CIRC METAL
			0130/1030	LEN=0030 INSTALLED UNKN
				018 "DIA CIRC CONCR
			0130/0363	LEN=0046 INSTALLED UNKN
				018 "DIA CIRC CONCR

DIR: B TOTAL LEN: 7.938 MI. DIST: 09-7 SR: 2031
LEFT MUN: BROTHERS VALLEY T RIGHT MUN: BROTHERS VALLEY T

```
                                          0130/0146 LEN=0040 INSTALLED UNKN
032885 FT                                 032885 FT 2 0 55031 0 00 0328+15
                                                    LOOP RD
                                                    (T701)
                                        S 0130/0000 LENGTH(AH 2101 BK 1659)
                                                    018 "DIA CIRC CONCR
                                          0120/1593 LEN=0028 INSTALLED UNKN

                                                    015 "DIA CIRC METAL
                                          0120/0969 LEN=0030 INSTALLED UNKN
                                                    LOOP RD
                                          0120/0766 (T701)
                                                    015 "DIA CIRC CONCR
                                          0120/0748 LEN=0030 INSTALLED UNKN
                                                    024 "DIA CIRC CONCR
                                          0120/0470 LEN=0056 INSTALLED UNKN
                                        M 0120/0023 CAVC           387
031226 FT                                 031226 FT 2 0 55031 0 00 0312+12
                                                    DEAD END WEST RD
                                                    (T483)
                                        S 0120/0000 LENGTH(AH 1659 BK 3816)
                                                    024 "DIA CIRC CONCR
                                          0110/3273 LEN=0052 INSTALLED UNKN
                                                    018 "DIA CIRC CONCR
                                          0110/2938 LEN=0048 INSTALLED UNKN

                                                    018 "DIA CIRC CONCR
                                          0110/2209 LEN=0049 INSTALLED UNKN
                                                    018 "DIA CIRC CONCR
                                          0110/1785 LEN=0040 INSTALLED UNKN

                                                    018 "DIA CIRC CONCR
                                          0110/0978 LEN=0038 INSTALLED UNKN
                                                    018 "DIA CIRC CONCR
                                          0110/0684 LEN=0054 INSTALLED UNKN
                                                    018 "DIA CIRC CONCR
                                          0110/0420 LEN=0052 INSTALLED UNKN
                                                    018 "DIA CIRC CONCR
                                          0110/0045 LEN=0066 INSTALLED UNKN
027410 FT                                 027410 FT 2 0 55031 0 00 0273+98
                                                    E MUD PK
                                                    (SR3010 SEG 0250/0000)

                                        S 0110/0000 LENGTH(AH 3816 BK 2422)
                                                    015 "DIA CIR UNKNOWN
                                          0100/2272 LEN=0099 INSTALLED UNKN
                                                    015 "DIA CIR PLASTIC
                                          0100/1970 LEN=0042 INSTALLED UNKN
```

DIR: B TOTAL LEN: 7.938 MI. DIST: 09-7 SR: 2031
LEFT MUN: BROTHERS VALLEY T RIGHT MUN: BROTHERS VALLEY T

	024988 FT		024988 FT	2 0 55031 0 00 0249+76
			0100/0000	LENGTH(AH 2422 BK 3600)
				018 "DIA CIR PLASTIC
			0090/3180	LEN=0045 INSTALLED UNKN
				018 "DIA CIR PLASTIC
			0090/0525	LEN=0034 INSTALLED UNKN
	021388 FT		021388 FT	2 0 55031 0 00 0213+75
				OWL HOLLOW RD
				(SR2018 SEG 0010/0000)
			0090/0000	LENGTH(AH 3600 BK 2407)
				018 "DIA CIR PLASTIC
			0080/2013	LEN=0036 INSTALLED 1996
				015 "DIA CIR PLASTIC
			0080/1692	LEN=0039 INSTALLED UNKN
				018 "DIA CIR PLASTIC
			0080/0777	LEN=0037 INSTALLED 1996
				018 "DIA CIR PLASTIC
			0080/0632	LEN=0037 INSTALLED 1996
				015 "DIA CIRC METAL
			0080/0245	LEN=0038 INSTALLED UNKN
2 0 55031 0 00 0189+48	018981 FT		018981 FT	
MINE ENTRANCE RD				
(PRDR)	0080/0000	==	0080/0000	LENGTH(AH 2407 BK 1307)
				024 "DIA CIRC CONCR
			0070/0540	LEN=0039 INSTALLED UNKN
	017674 FT		017674 FT	2 0 55031 0 00 0176+42
				TR.BUFFALO C
				STRUCTURE LENGTH 11 FT
				BMSID 55/2031/0070/0000
			0070/0000	LENGTH(AH 1307 BK 3763)
				048 "DIA CIR PLASTIC
			0060/3469	LEN=0034 INSTALLED 1997
				018 "DIA CIR PLASTIC
			0060/3132	LEN=0038 INSTALLED UNKN
				024 "DIA CIR PLASTIC
			0060/2777	LEN=0060 INSTALLED 2000
				024 "DIA CIR PLASTIC

DIR: B TOTAL LEN: 7.938 MI. DIST: 09-7 SR: 2031
LEFT MUN: BROTHERS VALLEY T RIGHT MUN: BROTHERS VALLEY T

			0060/2644	LEN=0060 INSTALLED 2000
				018 "DIA CIRC CONCR
			0060/2110	LEN=0039 INSTALLED UNKN
				018 "DIA CIR PLASTIC
			0060/1272	LEN=0045 INSTALLED UNKN
				018 "DIA CIR PLASTIC
			0060/1040	LEN=0036 INSTALLED UNKN
				ALTHOUSE RD
		==	0060/0858	(T550)
				SR 0219
			0060/0680	OP ID 55/0219/0284/0000
				SR 0219
			0060/0595	OP ID 55/0219/0285/0000
				024 "DIA CIR PLASTIC
			0060/0590	LEN=0036 INSTALLED UNKN
				018 "DIA CIR PLASTIC
			0060/0290	LEN=0036 INSTALLED UNKN
2 0 55031 0 00 0139+32	013911 FT		013911 FT	
BLACKFIELD RD				
(T435)	0060/0000	==	5 0060/0000	LENGTH(AH 3763 BK 2880)
				015 "DIA CIRC METAL
			0050/2530	LEN=0034 INSTALLED UNKN
				015 "DIA CIR PLASTIC
			0050/1765	LEN=0033 INSTALLED UNKN
				018 "DIA CIR PLASTIC
			0050/1263	LEN=0040 INSTALLED 2000
	011031 FT		011031 FT	2 0 55031 0 00 0109+70
				GOLF COURSE RD
				(T540)
		==	5 0050/0000	LENGTH(AH 2880 BK 3716)
				015 "DIA CIR PLASTIC
			0040/3601	LEN=0033 INSTALLED UNKN
				015 "DIA CIR PLASTIC
			0040/3049	LEN=0047 INSTALLED UNKN
				015 "DIA CIR PLASTIC
			0040/1168	LEN=0037 INSTALLED UNKN
				018 "DIA CIR PLASTIC
			0040/0655	LEN=0060 INSTALLED 2001
	007315 FT		007315 FT	2 0 55031 0 00 0073+54

DIR: B TOTAL LEN: 7.938 MI. DIST: 09-7 SR: 2031
LEFT MUN: BROTHERS VALLEY T RIGHT MUN: BROTHERS VALLEY T

```
                                                  015 "DIA CIRC CONCR
                                                  LEN=0030 INSTALLED 2001
                                            S 0040/0000 LENGTH(AH 3716 BK 2309)
                                                  015 "DIA CIR PLASTIC
                                              0030/2088 LEN=0042 INSTALLED UNKN
                                                  018 "DIA CIR PLASTIC
                                              0030/1694 LEN=0032 INSTALLED UNKN

                                                  018 "DIA CIR PLASTIC
                                              0030/0917 LEN=0044 INSTALLED UNKN

                                                  BROTHERS VALLEY
                                              0030/0247 SUMMIT T
                  005006 FT                   005006 FT 2 0 55031 0 00 0049+55
                                            S 0030/0000 LENGTH(AH 2309 BK 3550)

                                                  018 "DIA CIRC CONCR
                                              0020/2851 LEN=0042 INSTALLED UNKN
                                                  015 "DIA CIRC CONCR
                                              0020/2257 LEN=0036 INSTALLED UNKN

                                                  018 "DIA CIR PLASTIC
                                              0020/1639 LEN=0043 INSTALLED UNKN
                                                  015 "DIA CIR PLASTIC
                                              0020/1401 LEN=0041 INSTALLED UNKN
                                                  015 "DIA CIRC CONCR
                                              0020/1112 LEN=0052 INSTALLED UNKN
                                                  015 "DIA CIRC CONCR
                                              0020/0676 LEN=0048 INSTALLED UNKN
                                                  018 "DIA CIRC METAL
                                              0020/0368 LEN=0050 INSTALLED UNKN
                                                  SUMMIT
                                              0020/0131 GARRETT B
                                                  018 "DIA CIR PLASTIC
                                              0020/0038 LEN=0063 INSTALLED UNKN
                  001456 FT                   001456 FT 2 0 55031 0 00 0014+00
                                                  CEMETERY AV
                                                  (TWP )
                                            S 0020/0000 LENGTH(AH 3550 BK 1456)
                                                  015 "DIA CIRC CONCR
                                              0010/1183 LEN=0042 INSTALLED UNKN
                                                  018 "DIA CIR PLASTIC
                                              0010/0862 LEN=0040 INSTALLED UNKN
                                                  018 "DIA CIRC CONCR
                                              0010/0313 LEN=0021 INSTALLED 1998
                                                    NC GARRETT SHORTCUT RD
                                                  JACKSON ST
2 0 55031 0 00 0000+00 000000 FT              000000 FT (SR0653 SEG 0340/1586)
JACKSON ST                                        MFC BEGIN = D
(SR0653 SEG 0340/1586)  0010/0000           S 0010/0000 LENGTH(AH 1456 BK 0000)
```

DIR: B TOTAL LEN: .444 MI. DIST: 09-7 SR: 2030
LEFT MUN: BERLIN B RIGHT MUN: BERLIN B

MAIN ST	002343 FT	002343 FT	CUMBERLAND ST
(SR0160 SEG 0380/0000)	0010/2343	0010/2343	(SR0160 SEG 0380/0000)
NINTH AV			
(BORO)	0010/2257		
			NINTH AV
		0010/2187	(BORO)
			EIGHTH AV
		0010/2040	(BORO)
			SEVENTH AV
		0010/1826	(BORO)
			MEADOW ST
		0010/1601	(BORO)
			SIXTH AV
		0010/1381	(BORO)
			VINE ST
		0010/1151	(BORO)
			016 "DIA CIR PLASTIC
		0010/1000	LEN=0100 INSTALLED UNKN
			FIFTH AV
		0010/0930	(BORO)
DIAMOND ST			DIAMOND ST
(SR2033 SEG 0010/0000)	0010/0701	0010/0701	(BORO)
			FOURTH AV
		0010/0469	(BORO)
			DIVISION ST
		0010/0237	(BORO)
	000000 FT	000000 FT	2 0 55039 0 00 0000+00
		NC MAIN ST	
			BROADWAY ST
			(SR2047 SEG 0270/0000)
		INTER-BK	MAIN ST
			(BORO)
			MFC BEGIN = D
		S 0010/0000	LENGTH(AH 2343 BK 0000)

DIR: B TOTAL LEN: 1.900 MI. DIST: 09-7 SR: 2029
LEFT MUN: BROTHERS VALLEY T RIGHT MUN: BROTHERS VALLEY T

010032 FT

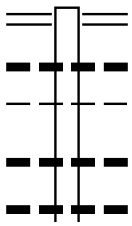

010032 FT PINE HILL RD
0040/2817 (SR2027 SEG 0070/0000)
015 "DIA CIRC CONCR
0040/2386 LEN=0042 INSTALLED 1990
BROTHERS VALLEY
0040/1840 SUMMIT T
015 "DIA CIRC CONCR
0040/1691 LEN=0042 INSTALLED 1990
018 "DIA CIRC CONCR
0040/1505 LEN=0099 INSTALLED 1990

DIR: B TOTAL LEN: 1.900 MI. DIST: 09-7 SR: 2029
LEFT MUN: SUMMIT T RIGHT MUN: SUMMIT T

```
                                                048 "DIA CIRC METAL
                                  0040/0230 LEN=0075 INSTALLED 1990
007215 FT                         007215 FT 2 0 55142 0 00 0072+15
                                S 0040/0000 LENGTH(AH 2817 BK 2503)

                                                015 "DIA CIRC CONCR
                                  0030/1434 LEN=0036 INSTALLED 1990
                                                015 "DIA CIR UNKNOWN
                                  0030/1119 LEN=0036 INSTALLED 1990
                                                015 "DIA CIRC CONCR
                                  0030/0926 LEN=0042 INSTALLED 1990

004712 FT                         004712 FT 2 0 55142 0 00 0047+12
                                S 0030/0000 LENGTH(AH 2503 BK 2309)
                                                015 "DIA CIR PLASTIC
                                  0020/2280 LEN=0042 INSTALLED 1990
                                                015 "DIA CIRC CONCR
                                  0020/2167 LEN=0040 INSTALLED 1990

                                                015 "DIA CIRC CONCR
                                  0020/1380 LEN=0036 INSTALLED 1998

002403 FT                         002403 FT 2 0 55142 0 00 0024+03
                                S 0020/0000 LENGTH(AH 2309 BK 2403)
                                                036 "DIA CIRC CONCR
                                  0010/2326 LEN=0042 INSTALLED 1990
                                                018 "DIA CIR PLASTIC
                                  0010/2223 LEN=0035 INSTALLED 1990
                                                015 "DIA CIRC CONCR
                                  0010/1664 LEN=0036 INSTALLED 1990
                                                015 "DIA CIRC CONCR
                                  0010/1439 LEN=0048 INSTALLED 1990
                                                015 "DIA CIR PLASTIC
                                  0010/1240 LEN=0042 INSTALLED 1990
                                                015 "DIA CIRC CONCR
                                  0010/0858 LEN=0032 INSTALLED 1990

000000 FT                         000000 FT 2 0 55142 0 00 0000+00
                                        NC CREEK RD
                                                PINE HILL RD
                                                (SR2027 SEG 0030/0000)
                                                MFC BEGIN = E
                                S 0010/0000 LENGTH(AH 2403 BK 0000)
```

DIR: B TOTAL LEN: .036 MI. DIST: 09-7 SR: 2028
LEFT MUN: SUMMIT T RIGHT MUN: SUMMIT T

```
000191 FT                    000191 FT
                             7082/0000 LENGTH(AH 1004 BK 1562)
000191 FT                    000191 FT
                             7072/0000 LENGTH(AH 1562 BK 0191)
                                       BMSEN 55/2028/0070/0000
                           * REF-AHD   SHAW MINES RD
                             0070/0191 (TB25)
000000 FT                    000000 FT 2 0 55143 0 02 0135+01
                                   NC SHAW MINES RD
                           * REF-BK    SHAW MINES RD
                                       (TB25)
                                       CASSELMAN R
                                       BMSBG 55/2028/0070/0000
                                       MFC BEGIN = E
                           5 0070/0000 LENGTH(AH 0191 BK 0096)
000000 FT                    000000 FT
                             7070/0000 LENGTH(AH 0096 BK 1333)
000000 FT                    000000 FT
                             7060/0000 LENGTH(AH 1333 BK 3987)
000000 FT                    000000 FT
                             7050/0000 LENGTH(AH 3987 BK 2048)
000000 FT                    000000 FT
                             7040/0000 LENGTH(AH 2048 BK 1525)
000000 FT                    000000 FT
                             7030/0000 LENGTH(AH 1525 BK 0585)
000000 FT                    000000 FT
                             7028/0000 LENGTH(AH 0585 BK 3438)
000000 FT                    000000 FT
                             7020/0000 LENGTH(AH 3438 BK 2054)
000000 FT                    000000 FT
                             7010/0000 LENGTH(AH 2054 BK 0000)
```

DIR: B TOTAL LEN: 7.670 MI. DIST: 09-7 SR: 2027
LEFT MUN: BROTHERS VALLEY T RIGHT MUN: BROTHERS VALLEY T

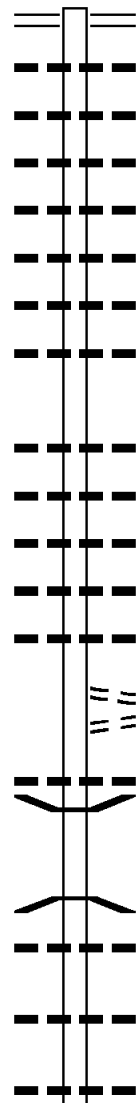

040496 FT	040496 FT	MASON DIXON HW
	0150/2313	(SR2047 SEG 0220/2344)
		015 "DIA CIR PLASTIC
	0150/2220	LEN=0031 INSTALLED 1998
		015 "DIA CIRC CONCR
	0150/2169	LEN=0031 INSTALLED 1998
		015 "DIA CIRC CONCR
	0150/1731	LEN=0044 INSTALLED 1998
		024 "DIA CIR PLASTIC
	0150/1239	LEN=0035 INSTALLED 1998
		015 "DIA CIRC CONCR
	0150/1054	LEN=0036 INSTALLED 1998
		015 "DIA CIRC CONCR
	0150/0734	LEN=0042 INSTALLED 1998
		036 "DIA CIRC METAL
	0150/0169	LEN=0044 INSTALLED 1998
038183 FT	038183 FT	2 0 55027 0 00 0380+83
	S 0150/0000	LENGTH(AH 2313 BK 2455)
		015 "DIA CIRC CONCR
	0140/2082	LEN=0036 INSTALLED 1998
		015 "DIA CIRC CONCR
	0140/1915	LEN=0030 INSTALLED 1998
		015 "DIA CIRC CONCR
	0140/1711	LEN=0030 INSTALLED 1998
		015 "DIA CIRC CONCR
	0140/1469	LEN=0036 INSTALLED 1998
		015 "DIA CIRC CONCR
	0140/1243	LEN=0030 INSTALLED 1998
		LC FOR WEIGHLEY MILL RD
	0140/0880	(CONN)
		WEIGHLEY MILL RD
	0140/0755	(T429)
		015 "DIA CIRC CONCR
	0140/0458	LEN=0036 INSTALLED 1998
	0140/0044	BMSEN 55/2027/0140/0000
035728 FT	035728 FT	2 0 55027 0 00 0356+65
		BUFFALO CRK
		BMSBG 55/2027/0140/0000
	S 0140/0000	LENGTH(AH 2455 BK 2630)
		015 "DIA CIRC CONCR
	0130/2113	LEN=0036 INSTALLED 1998
		015 "DIA CIRC CONCR
	0130/1498	LEN=0042 INSTALLED 1998
		015 "DIA CIRC CONCR
	0130/0643	LEN=0030 INSTALLED 1998

DIR: B TOTAL LEN: 7.670 MI. DIST: 09-7 SR: 2027
LEFT MUN: BROTHERS VALLEY T RIGHT MUN: BROTHERS VALLEY T

			015 "DIA CIRC CONCR
		0130/0182	LEN=0040 INSTALLED 1998
			018 "DIA CIRC CONCR
		0130/0029	LEN=0040 INSTALLED 1998
033098 FT		033098 FT	2 0 55027 0 00 0330+39
			GOODTOWN RD
			(T423)
		S 0130/0000	LENGTH(AH 2630 BK 1632)
			018 "DIA CIR PLASTIC
		0120/1523	LEN=0030 INSTALLED 1998
			015 "DIA CIRC CONCR
		0120/1075	LEN=0046 INSTALLED 1998
			015"H 00"W 0 PIPE DESC
		0120/0594	LEN=0024 INSTALLED 1998
031466 FT		031466 FT	2 0 55027 0 00 0314+07
		S 0120/0000	LENGTH(AH 1632 BK 2485)
			015 "DIA CIRC CONCR
		0110/2333	LEN=0030 INSTALLED 1998
			018 "DIA CIRC CONCR
		0110/2186	LEN=0040 INSTALLED 1998
			018 "DIA CIRC CONCR
		0110/1704	LEN=0040 INSTALLED 1998
			015 "DIA CIRC CONCR
		0110/1128	LEN=0048 INSTALLED 1998
			018 "DIA CIRC CONCR
		0110/0885	LEN=0040 INSTALLED 1998
028981 FT		028981 FT	2 0 55027 0 00 0289+12
			WALKER SCHOOL RD
			(SR2024 SEG 0010/0000)
			MFC BEGIN = D
		S 0110/0000	LENGTH(AH 2485 BK 3756)
			012 "DIA CIR PLASTIC
		0100/3296	LEN=0036 INSTALLED 1998
			015 "DIA CIR PLASTIC
		0100/2751	LEN=0031 INSTALLED 1998
			015 "DIA CIR PLASTIC
		0100/1549	LEN=0025 INSTALLED 1998
			015 "DIA CIRC CONCR
		0100/0431	LEN=0040 INSTALLED 2005
2 0 55027 0 00 0251+41 025225 FT		025225 FT	
LICHTY FARM HILL RD			
(SR2018 SEG 0080/2923) 0100/0000		S 0100/0000	LENGTH(AH 3756 BK 2726)
			OLD CUMBERLAND PK
		0090/2404	(T415)

DIR: B TOTAL LEN: 7.670 MI. DIST: 09-7 SR: 2027
LEFT MUN: BROTHERS VALLEY T RIGHT MUN: BROTHERS VALLEY T

				LC FOR OLD CUMBERLAND P
			0090/2248	(CONN)
				048 "DIA CIR PLASTIC
			0090/2191	LEN=0039 INSTALLED 1988
				015 "DIA CIRC CONCR
			0090/1410	LEN=0030 INSTALLED 1988
				018 "DIA CIR PLASTIC
			0090/1072	LEN=0035 INSTALLED 1988
	022499 FT		022499 FT	2 0 55027 0 00 0224+24
			S 0090/0000	LENGTH(AH 2726 BK 2253)
				018 "DIA CIR PLASTIC
			0080/2075	LEN=0028 INSTALLED 1988
				018 "DIA CIR PLASTIC
			0080/1332	LEN=0040 INSTALLED 1988
				015 "DIA CIR PLASTIC
			0080/0933	LEN=0025 INSTALLED 1988
2 0 55027 0 00 0202+78	020246 FT		020246 FT	
SWAMP CREEK RD				
(T416)	0080/0000	==	S 0080/0000	LENGTH(AH 2253 BK 3470)
				018 "DIA CIR PLASTIC
			0070/3435	LEN=0040 INSTALLED 2002
				018 "DIA CIR PLASTIC
			0070/2822	LEN=0040 INSTALLED 2002
				018 "DIA CIRC CONCR
			0070/2590	LEN=0024 INSTALLED 1988
				018 "DIA CIR PLASTIC
			0070/2111	LEN=0028 INSTALLED 1988
				015 "DIA CIR PLASTIC
			0070/1535	LEN=0030 INSTALLED 1988
2 0 55027 0 00 0168+16	016776 FT		016776 FT	
CREEK RD				
(SR2029 SEG 0040/2817)	0070/0000	==	S 0070/0000	LENGTH(AH 3470 BK 3919)
				BROTHERS VALLEY
			0060/3500	SUMMIT T
				015 "DIA CIR PLASTIC
			0060/3402	LEN=0027 INSTALLED 1988
				015 "DIA CIR PLASTIC
			0060/2803	LEN=0030 INSTALLED 1988

DIR: B TOTAL LEN: 7.670 MI. DIST: 09-7 SR: 2027
LEFT MUN: SUMMIT T RIGHT MUN: SUMMIT T

		018 "DIA CIR PLASTIC
	0060/1180	LEN=0031 INSTALLED 1988
		018 "DIA CIR PLASTIC
	0060/0835	LEN=0029 INSTALLED 1988
012857 FT	012857 FT	2 0 55027 0 00 0129+00
		BERKLEY'S MILL RD
		(SR2026 SEG 0010/0000)
	S 0060/0000	LENGTH(AH 3919 BK 2590)
		015 "DIA CIRC CONCR
	0050/2535	LEN=0074 INSTALLED 1988
		015 "DIA CIRC CONCR
	0050/2454	LEN=0030 INSTALLED 1988
		018 "DIA CIRC CONCR
	0050/1888	LEN=0030 INSTALLED 1988
		015 "DIA CIRC CONCR
	0050/0047	LEN=0020 INSTALLED 1988
010267 FT	010267 FT	2 0 55027 0 00 0102+89
		PONY FARM RD
		(T382)
	S 0050/0000	LENGTH(AH 2590 BK 2329)
		015 "DIA CIR UNKNOWN
	0040/2237	LEN=0040 INSTALLED UNKN
		036 "DIA CIRC METAL
	0040/1376	LEN=0039 INSTALLED 1996
		015 "DIA CIR PLASTIC
	0040/1097	LEN=0032 INSTALLED 1988
		015 "DIA CIRC CONCR
	0040/0860	LEN=0025 INSTALLED 1988
		015 "DIA CIRC CONCR
	0040/0150	LEN=0025 INSTALLED 1988
007938 FT	007938 FT	2 0 55027 0 00 0080+70
	S 0040/0000	LENGTH(AH 2329 BK 3465)
		048 "DIA CIRC CONCR
	0030/3397	LEN=0034 INSTALLED 1988
		015 "DIA CIRC CONCR
	0030/2885	LEN=0040 INSTALLED 1988
		015 "DIA CIRC CONCR
	0030/2360	LEN=0056 INSTALLED 1988
		030"H 00"W MULT PLSTIC

DIR: B TOTAL LEN: 7.670 MI. DIST: 09-7 SR: 2027
LEFT MUN: SUMMIT T RIGHT MUN: SUMMIT T

```
                                                  0030/1856 LEN=0047 INSTALLED 1988

                                                            015 "DIA CIR UNKNOWN
                                                  0030/1101 LEN=0044 INSTALLED 1988
                                                            036 "DIA CIR PLASTIC
                                                  0030/0765 LEN=0040 INSTALLED 2000
                                                            015 "DIA CIRC CONCR
                                                  0030/0420 LEN=0030 INSTALLED 1988
                                                            015 "DIA CIRC CONCR
                                                  0030/0068 LEN=0036 INSTALLED 1988
2 0 55027 0 00 0045+09 004473 FT                  004473 FT
CREEK RD
(SR2029 SEG 0010/0000)  0030/0000               S 0030/0000 LENGTH(AH 3465 BK 1408)

                                                            015 "DIA CIRC CONCR
                                                  0020/0740 LEN=0042 INSTALLED 1988
                                                            015 "DIA CIRC CONCR
                                                  0020/0605 LEN=0036 INSTALLED 1988
                                                            015 "DIA CIRC CONCR
                                                  0020/0418 LEN=0036 INSTALLED 1988
                                                                  SR 0219
                                                  0020/0200 OP ID 55/0219/0214/0000
                                                            015 "DIA CIR UNKNOWN
                                                  0020/0155 LEN=0036 INSTALLED 1988
                                                                  SR 0219
                                                  0020/0120 OP ID 55/0219/0215/0000
                        003065 FT                 003065 FT 2 0 55027 0 00 0031+01
                                                S 0020/0000 LENGTH(AH 1408 BK 3065)
                                                            015 "DIA CIRC CONCR
                                                  0010/3063 LEN=0036 INSTALLED 1988
                                                            015 "DIA CIRC CONCR
                                                  0010/2622 LEN=0042 INSTALLED 1988
                                                            015 "DIA CIRC CONCR
                                                  0010/2431 LEN=0030 INSTALLED 1988
                                                            015 "DIA CIRC CONCR
                                                  0010/2253 LEN=0036 INSTALLED 1988
                                                            015 "DIA CIRC CONCR
                                                  0010/1990 LEN=0036 INSTALLED 1988


                                                            015 "DIA CIRC CONCR
                                                  0010/1076 LEN=0030 INSTALLED 1988

                        000000 FT                 000000 FT 2 0 55027 0 00 0000+00
                                                        NC PINE HILL RD
                                                            MASON DIXON HW
                                                            (SR2047 SEG 0120/1194)
                                                            MFC BEGIN = E
                                                S 0010/0000 LENGTH(AH 3065 BK 0000)
```

DIR: B TOTAL LEN: 1.439 MI. DIST: 09-7 SR: 2026
LEFT MUN: SUMMIT T RIGHT MUN: SUMMIT T

MAPLE VALLEY RD	007599 FT	007599 FT	MAPLE VALLEY RD
(SR2025 SEG 0060/1525)	0030/3415	0030/3415	(SR2025 SEG 0060/1525)
			018 "DIA CIR PLASTIC
		0030/3226	LEN=0045 INSTALLED 2005
			015 "DIA CIRC CONCR
		0030/2836	LEN=0036 INSTALLED 2000
			015 "DIA CIRC CONCR
		0030/2244	LEN=0042 INSTALLED 2000
			015 "DIA CIR PLASTIC
		0030/1794	LEN=0038 INSTALLED 2000
			015 "DIA CIRC CONCR
		0030/1023	LEN=0036 INSTALLED 2000
			015 "DIA CIR PLASTIC
		0030/0746	LEN=0031 INSTALLED 2000
		0030/0044	BMSEN 55/2026/0030/0000
	004184 FT	004184 FT	2 0 55134 0 00 0042+13
			P3
			VILLAGE: BERKLEY MILLS
			BLUE LICK CREEK
			BMSBG 55/2026/0030/0000
		S 0030/0000	LENGTH(AH 3415 BK 1484)
		0020/1023	BMSEN 55/2026/0020/0996
			2 0 55134 0 00 0037+30
			BLUE LICK CREEK
		0020/0996	BMSBG 55/2026/0020/0996
			015 "DIA CIRC CONCR
		0020/0285	LEN=0044 INSTALLED 2000
	002700 FT	002700 FT	2 0 55134 0 00 0027+45
BLUELICK RD			VILLAGE: BEWRKLEY MILLS
(T568)	0020/0000	S 0020/0000	LENGTH(AH 1484 BK 2700)
			015 "DIA CIR PLASTIC
		0010/2447	LEN=0028 INSTALLED 2000
			015 "DIA CIR PLASTIC
		0010/1732	LEN=0034 INSTALLED 2000
	000000 FT	000000 FT	2 0 55134 0 00 0000+00
			NC BERKLEY'S MILL RD
		* REF-BK	PINE HILL RD
			(SR2027 SEG 0060/0000)
PINE HILL RD			MFC BEGIN = E
(SR2027 SEG 0060/0000)	0010/0000	S 0010/0000	LENGTH(AH 2700 BK 0000)

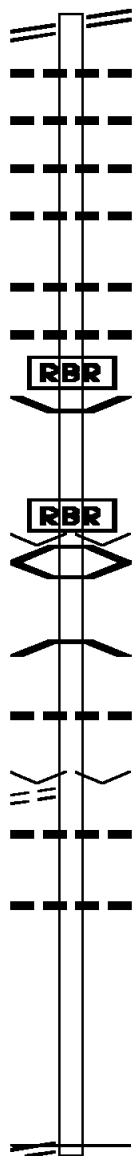

DIR: B TOTAL LEN: 5.645 MI. DIST: 09-7 SR: 2025
LEFT MUN: BROTHERS VALLEY T RIGHT MUN: BROTHERS VALLEY T

```
029808 FT                    029808 FT WALKER SCHOOL RD
                             0120/2204 (SR2024 SEG 0040/0000)
                                       015 "DIA CIR PLASTIC
                             0120/2142 LEN=0064 INSTALLED 1988
                                       015 "DIA CIR PLASTIC
                             0120/1815 LEN=0055 INSTALLED 1988

                                       015 "DIA CIR PLASTIC
                             0120/0119 LEN=0025 INSTALLED 1988
027604 FT                    027604 FT 2 0 55023 0 00 0276+44
                           S 0120/0000 LENGTH(AH 2204 BK 2834)
                                       018 "DIA CIR PLASTIC
                             0110/2439 LEN=0040 INSTALLED 2005
                                       015 "DIA CIRC METAL
                             0110/2153 LEN=0025 INSTALLED 1988

                                       018 "DIA CIR PLASTIC
                             0110/1477 LEN=0030 INSTALLED 1988
                                       015 "DIA CIRC METAL
                             0110/1258 LEN=0031 INSTALLED 1988

                                       015 "DIA CIR PLASTIC
                             0110/0035 LEN=0031 INSTALLED 1988
024770 FT                    024770 FT 2 0 55023 0 00 0248+10
                           S 0110/0000 LENGTH(AH 2834 BK 2370)

                                       018 "DIA CIRC CONCR
                             0100/1540 LEN=0045 INSTALLED 1988
```

DIR: B TOTAL LEN: 5.645 MI. DIST: 09-7 SR: 2025
LEFT MUN: BROTHERS VALLEY T RIGHT MUN: BROTHERS VALLEY T

			015 "DIA CIR PLASTIC
		0100/0874	LEN=0050 INSTALLED 1988
2 0 55023 0 00 0224+40 022400 FT		022400 FT	
CUMBERLAND RD			
(T415) 0100/0000		S 0100/0000	LENGTH(AH 2370 BK 3694)
GRANGE RD			
(T501) 0090/3574			
			015 "DIA CIR PLASTIC
		0090/3537	LEN=0050 INSTALLED 1988
			015 "DIA CIRC CONCR
		0090/3366	LEN=0034 INSTALLED 1988
			015 "DIA CIRC CONCR
		0090/3164	LEN=0045 INSTALLED 1988
			015 "DIA CIR PLASTIC
		0090/2984	LEN=0045 INSTALLED 1988
			015 "DIA CIRC CONCR
		0090/2610	LEN=0034 INSTALLED 1988
			015 "DIA CIRC METAL
		0090/2055	LEN=0040 INSTALLED 1988
			015 "DIA CIRC CONCR
		0090/1767	LEN=0040 INSTALLED 2004
			015 "DIA CIRC CONCR
		0090/1684	LEN=0035 INSTALLED 1988
			018 "DIA CIRC METAL
		0090/1272	LEN=0035 INSTALLED 1988
			018 "DIA CIR PLASTIC
		0090/0689	LEN=0050 INSTALLED 1988
			030 "DIA CIR PLASTIC
		0090/0307	LEN=0040 INSTALLED 2004
			018 "DIA CIRC METAL
		0090/0197	LEN=0040 INSTALLED 2004
			LC FOR HAYS MILL RD
		0090/0117	(CONN)
018706 FT		018706 FT	2 0 55023 0 00 0187+67
			HAYS MILL RD
			(T420)
		S 0090/0000	LENGTH(AH 3694 BK 3096)
			036 "DIA CIR PLASTIC
		0080/2352	LEN=0040 INSTALLED 1997
			012 "DIA CIR PLASTIC
		0080/1541	LEN=0030 INSTALLED 1988
		0080/0046	BMSEN 55/2025/0080/0000
015610 FT		015610 FT	2 0 55023 0 00 0156+52
			BLUE LICK CREEK

DIR: B TOTAL LEN: 5.645 MI. DIST: 09-7 SR: 2025
LEFT MUN: BROTHERS VALLEY T RIGHT MUN: BROTHERS VALLEY T

			BMSBG 55/2025/0080/0000
		0080/0000	LENGTH(AH 3096 BK 1345)
			012 "DIA CIR UNKNOWN
		0070/0700	LEN=0030 INSTALLED 1988
			BROTHERS VALLEY
		0070/0516	SUMMIT T
			015 "DIA CIRC METAL
		0070/0405	LEN=0035 INSTALLED 1988
			042 "DIA CIRC CONCR
		0070/0307	LEN=0040 INSTALLED 1988
	014265 FT	014265 FT	2 0 55023 0 00 0142+88
			BEAR RUN RD
			(T383)
		0070/0000	LENGTH(AH 1345 BK 2961)
			015 "DIA CIRC METAL
		0060/2936	LEN=0013 INSTALLED 1988
			018 "DIA CIR PLASTIC
		0060/2244	LEN=0040 INSTALLED 1988
BERKLEY'S MILL RD (SR2026 SEG 0030/3415)	0060/1525		
			018 "DIA CIR PLASTIC
		0060/1466	LEN=0040 INSTALLED 1996
			018 "DIA CIR PLASTIC
		0060/0956	LEN=0052 INSTALLED 1996
	011304 FT	011304 FT	2 0 55023 0 00 0113+40
			POLIGARDO RD
			(T372)
		0060/0000	LENGTH(AH 2961 BK 3573)
			015 "DIA CIR PLASTIC
		0050/3321	LEN=0041 INSTALLED 1988
			015 "DIA CIRC METAL
		0050/2092	LEN=0030 INSTALLED 1988
			015 "DIA CIRC METAL
		0050/0806	LEN=0030 INSTALLED 1988
			015 "DIA CIRC METAL
		0050/0632	LEN=0030 INSTALLED 1988
			015 "DIA CIRC METAL
		0050/0330	LEN=0026 INSTALLED 1988
2 0 55023 0 00 0076+43	007731 FT	007731 FT	

DIR: B TOTAL LEN: 5.645 MI. DIST: 09-7 SR: 2025
LEFT MUN: SUMMIT T RIGHT MUN: SUMMIT T

SUDER RD (T376)	0050/0000	0050/0000	LENGTH(AH 3573 BK 2716)
			015 "DIA CIRC METAL
		0040/2268	LEN=0031 INSTALLED 1988
			015 "DIA CIR UNKNOWN
		0040/0626	LEN=0031 INSTALLED 1988
			015 "DIA CIR UNKNOWN
		0040/0215	LEN=0034 INSTALLED 1988
	005015 FT	005015 FT	2 0 55023 0 00 0049+27
		0040/0000	LENGTH(AH 2716 BK 1840)
			015 "DIA CIRC METAL
		0030/1207	LEN=0031 INSTALLED 1988
	003175 FT	003175 FT	2 0 55023 0 00 0032+11
		0030/0000	LENGTH(AH 1840 BK 3175)
			015 "DIA CIR UNKNOWN
		0020/2311	LEN=0037 INSTALLED 1988
			PATTON RD
		0020/1403	(T704)
			015 "DIA CIR PLASTIC
		0020/1230	LEN=0040 INSTALLED 1988
NORTH ST ET (BORO)	0020/1226		
			SUMMIT
		0020/1188	MEYERSDALE B
			BIKE TRAIL
		0020/0865	(PARK)
			EIGHTH ST
		0020/0377	(BORO)
LIGHT ST (BORO)	0020/0100	0020/0100	(AAR 145086N)#TRKS 02
			018 "DIA CIRC CONCR
		0020/0029	LEN=0045 INSTALLED 1988
	000000 FT	000000 FT	2 0 55023 0 00 0000+00
			NC MAPLE VALLEY RD
		INTER-BK	CHERRY ST
MAIN ST (SR2006 SEG 0020/0000)	0020/0000		(SR2006 SEG 0020/0000)
	000000 FT	0020/0000	LENGTH(AH 3175 BK 1080)
		000000 FT	
		7010/0000	LENGTH(AH 1080 BK 0000)

DIR: B TOTAL LEN: 2.492 MI. DIST: 09-7 SR: 2024
LEFT MUN: BROTHERS VALLEY T RIGHT MUN: BROTHERS VALLEY T

CUMBERLAND HW	013157 FT	013157 FT	CUMBERLAND HW
(SR0160 SEG 0320/0000)	0050/3271	0050/3271	(SR0160 SEG 0320/0000)
			015 "DIA CIRC METAL
		0050/3127	LEN=0026 INSTALLED UNKN
			018 "DIA CIR PLASTIC
		0050/1003	LEN=0032 INSTALLED UNKN
			018 "DIA CIR PLASTIC
		0050/0655	LEN=0024 INSTALLED UNKN
			018 "DIA CIR PLASTIC
		0050/0069	LEN=0040 INSTALLED UNKN
	009886 FT	009886 FT	2 0 55032 0 01 0099+21
			SAWMILL RD
			(T413)
		0050/0000	LENGTH(AH 3271 BK 2574)

DIR: B TOTAL LEN: 2.492 MI. DIST: 09-7 SR: 2024
LEFT MUN: BROTHERS VALLEY T RIGHT MUN: BROTHERS VALLEY T

			036 "DIA CIRC CONCR
		0040/2252	LEN=0030 INSTALLED UNKN
			018 "DIA CIR PLASTIC
		0040/1440	LEN=0033 INSTALLED UNKN
			018 "DIA CIR PLASTIC
		0040/0882	LEN=0020 INSTALLED 1997
GOODTOWN RD (T423)	0040/0759		
007312 FT		007312 FT	2 0 55032 0 01 0073+45
			MAPLE VALLEY RD
			(SR2025 SEG 0120/2204)
		S 0040/0000	LENGTH(AH 2574 BK 3223)
004089 FT		004089 FT	2 0 55032 0 00 0039+95
		S 0030/0000	LENGTH(AH 3223 BK 2654)
			018 "DIA CIR PLASTIC
		0020/0718	LEN=0040 INSTALLED 2006
001435 FT		001435 FT	2 0 55032 0 00 0014+08
			BLUELICK RD
			(T568)
		S 0020/0000	LENGTH(AH 2654 BK 1435)
			018 "DIA CIR PLASTIC
		0010/1390	LEN=0040 INSTALLED 2006
			018 "DIA CIR PLASTIC
		0010/1075	LEN=0040 INSTALLED 2005
			018 "DIA CIR PLASTIC
		0010/0620	LEN=0030 INSTALLED UNKN
000000 FT		000000 FT	2 0 55032 0 00 0000+00
			NC WALKER SCHOOL RD
			PINE HILL RD
			(SR2027 SEG 0110/0000)
			MFC BEGIN = D
		S 0010/0000	LENGTH(AH 1435 BK 0000)

DIR: B TOTAL LEN: 9.061 MI. DIST: 09-7 SR: 2023
LEFT MUN: ALLEGHENY T RIGHT MUN: ALLEGHENY T

```
047842 FT                    047842 FT GLADES PK
                             0190/3364 (SR0031 SEG 0510/1344)
                                       015 "DIA CIRC CONCR
                             0190/2805 LEN=0038 INSTALLED UNKN

                                       015 "DIA CIRC CONCR
                             0190/2005 LEN=0035 INSTALLED UNKN
                                       015 "DIA CIRC CONCR
                             0190/1612 LEN=0037 INSTALLED UNKN
                                       015 "DIA CIRC CONCR
                             0190/1310 LEN=0030 INSTALLED UNKN
                                       015 "DIA CIRC METAL
                             0190/0827 LEN=0035 INSTALLED UNKN
                                       015 "DIA CIRC CONCR
                             0190/0565 LEN=0035 INSTALLED UNKN
                                       015 "DIA CIRC CONCR
                             0190/0285 LEN=0039 INSTALLED UNKN
044478 FT                    044478 FT 2 0 55039 0 00 0284+15
                                       016 "DIA CIRC CONCR
                                       LEN=0037 INSTALLED UNKN
                           S 0190/0000 LENGTH(AH 3364 BK 2682)
                                       024 "DIA CIRC CONCR
                             0180/2349 LEN=0035 INSTALLED UNKN
                                       015 "DIA CIRC CONCR
                             0180/2133 LEN=0031 INSTALLED UNKN

                                       015 "DIA CIRC CONCR
                             0180/1254 LEN=0032 INSTALLED UNKN
                                       015 "DIA CIRC CONCR
                             0180/0785 LEN=0031 INSTALLED UNKN
                                       015 "DIA CIRC CONCR
                             0180/0564 LEN=0035 INSTALLED UNKN
                                       015 "DIA CIRC CONCR
                             0180/0382 LEN=0050 INSTALLED UNKN
                                       015 "DIA CIRC METAL
                             0180/0047 LEN=0036 INSTALLED UNKN
041796 FT                    041796 FT 2 0 55039 0 00 0257+69
                                       SAYLOR RD
                                       (T750)
                           S 0180/0000 LENGTH(AH 2682 BK 3557)
                                       024 "DIA CIRC CONCR
                             0170/3519 LEN=0044 INSTALLED UNKN
                                       015 "DIA CIRC CONCR
                             0170/3156 LEN=0039 INSTALLED UNKN
                                       015 "DIA CIR PLASTIC
                             0170/2564 LEN=0046 INSTALLED 2004
                                       015 "DIA CIRC CONCR
                             0170/2034 LEN=0037 INSTALLED UNKN

                                       015 "DIA CIRC CONCR
```

DIR: B TOTAL LEN: 9.061 MI. DIST: 09-7 SR: 2023
LEFT MUN: ALLEGHENY T RIGHT MUN: ALLEGHENY T

```
                                        0170/1411 LEN=0032 INSTALLED UNKN
                                                  015 "DIA CIRC CONCR
                                        0170/0523 LEN=0029 INSTALLED UNKN
038239 FT                               038239 FT 2 0 55039 0 00 0222+00
                                                  SCHOOL HOUSE RD
                                                  (T718)
                                      S 0170/0000 LENGTH(AH 3557 BK 2474)
                                                  ALLEGHENY
                                        0160/2424 BROTHERS VALLEY T
                                                  015 "DIA CIRC CONCR
                                        0160/1714 LEN=0040 INSTALLED UNKN
                                                  015 "DIA CIRC CONCR
                                        0160/1020 LEN=0044 INSTALLED UNKN
                                                  015 "DIA CIRC CONCR
                                        0160/0568 LEN=0044 INSTALLED UNKN
                                                  015 "DIA CIRC CONCR
                                        0160/0095 LEN=0044 INSTALLED UNKN
035765 FT                               035765 FT 2 0 55039 0 00 0198+75
                                      S 0160/0000 LENGTH(AH 2474 BK 1322)
                                                  015 "DIA CIRC CONCR
                                        0150/1098 LEN=0040 INSTALLED UNKN
                                                  015 "DIA CIR PLASTIC
                                        0150/0624 LEN=0040 INSTALLED UNKN
                                                  015 "DIA CIR PLASTIC
                                        0150/0292 LEN=0040 INSTALLED UNKN
034443 FT                               034443 FT 2 0 55039 0 00 0183+91
                                      S 0150/0000 LENGTH(AH 1322 BK 2468)
                                                  015 "DIA CIRC CONCR
                                        0140/2468 LEN=0036 INSTALLED UNKN
                                                  015 "DIA CIRC CONCR
                                        0140/2040 LEN=0035 INSTALLED UNKN
                                                  015 "DIA CIRC CONCR
                                        0140/1475 LEN=0045 INSTALLED UNKN
                                                  015 "DIA CIR PLASTIC
                                        0140/1135 LEN=0040 INSTALLED UNKN
                                                  015 "DIA CIRC CONCR
                                        0140/0830 LEN=0040 INSTALLED UNKN
                                                  015 "DIA CIRC CONCR
                                        0140/0513 LEN=0048 INSTALLED UNKN
                                                  015 "DIA CIRC CONCR
                                        0140/0080 LEN=0043 INSTALLED UNKN
031975 FT                               031975 FT 2 0 55039 0 00 0157+39
                                      S 0140/0000 LENGTH(AH 2468 BK 2511)
                                                  015 "DIA CIRC CONCR
                                        0130/1788 LEN=0056 INSTALLED UNKN
                                                  018 "DIA CIRC CONCR
```

DIR: B TOTAL LEN: 9.061 MI. DIST: 09-7 SR: 2023
LEFT MUN: BROTHERS VALLEY T RIGHT MUN: BROTHERS VALLEY T

```
                                          0130/1433 LEN=0036 INSTALLED UNKN
                                                    015 "DIA CIRC CONCR
                                          0130/1139 LEN=0040 INSTALLED UNKN
                                                    015 "DIA CIRC CONCR
                                          0130/0966 LEN=0045 INSTALLED UNKN
                                                    015 "DIA CIRC CONCR
                                          0130/0500 LEN=0040 INSTALLED UNKN
                 029464 FT                029464 FT 2 0 55039 0 00 0132+50
                                        S 0130/0000 LENGTH(AH 2511 BK 2301)
                                                    096"H 00"W MULT CONCR
                                          0120/1909 LEN=0050 INSTALLED UNKN
                                                    TR.LAUREL HL
                                                    STRUCTURE LENGTH    9 FT
                                          0120/1854 BMSID 55/2023/0120/1854
                                                    015 "DIA CIRC CONCR
                                          0120/1563 LEN=0041 INSTALLED UNKN
                                                    015 "DIA CIRC CONCR
                                          0120/1182 LEN=0035 INSTALLED UNKN
SLATE HILL RD
(T658)            0120/1160
                                                    015 "DIA CIRC CONCR
                                          0120/0873 LEN=0037 INSTALLED UNKN

                 027163 FT                027163 FT 2 0 55039 0 00 0111+14
                                                    MCDONALDTON RD
                                                    (T865)
                                        S 0120/0000 LENGTH(AH 2301 BK 2608)
                                                    048 "DIA CIRC METAL
                                          0110/2570 LEN=0035 INSTALLED UNKN
                                                    018 "DIA CIRC CONCR
                                          0110/2180 LEN=0040 INSTALLED UNKN

                                                    024 "DIA CIRC CONCR
                                          0110/1362 LEN=0030 INSTALLED UNKN

                                                    018 "DIA CIRC CONCR
                                          0110/0593 LEN=0035 INSTALLED UNKN
                 024555 FT                024555 FT 2 0 55039 0 00 0084+71
                                        S 0110/0000 LENGTH(AH 2608 BK 2616)

                                                    RANCH RD
                                          0100/1904 (T866)
                                                    MOVILLA DR
                                          0100/1356 (TWP )
                                                NC WHITE HORSE RD
                                                    MOVILLA DR
                                          0100/1040 (TWP )
                                                    BROTHERS VALLEY
                                          0100/0983 BERLIN B
                                                    ESKEN ST
```

DIR: B TOTAL LEN: 9.061 MI. DIST: 09-7 SR: 2023
LEFT MUN: BERLIN B RIGHT MUN: BERLIN B

		0100/0741	(BORO) LIBERTY AV
		0100/0532	(BORO) PENN MAR AV
		0100/0373	(BORO) ALLEY
		0100/0213	(BORO)
2 0 55039 0 00 0058+76	021939 FT	021939 FT	NC MAIN ST
MAIN ST (SR0160 SEG 0390/0000)			MFC BEGIN = D
MAIN ST (SR0160 SEG 0390/0000)	0100/0000	0100/0000	LENGTH(AH 2616 BK 0845) LAUREL ST
		0090/0662	(BORO) BRUBAKER ST
		0090/0471	(BORO) 015 "DIA CIRC CONCR
		0090/0295	LEN=0031 INSTALLED UNKN
	021094 FT	021094 FT	2 0 55121 0 00 0212+52 ALLEGHENY ST (BORO)
		0090/0000	LENGTH(AH 0845 BK 2260) NC HAY ST BERLIN
		0080/2022	BROTHERS VALLEY T 018 "DIA CIRC CONCR
		0080/1750	LEN=0038 INSTALLED UNKN
			018 "DIA CIR PLASTIC
		0080/0977	LEN=0035 INSTALLED UNKN 018 "DIA CIRC CONCR
		0080/0635	LEN=0030 INSTALLED UNKN
	018834 FT	018834 FT	2 0 55121 0 00 0189+80
		0080/0000	LENGTH(AH 2260 BK 2672) 018 "DIA CIRC CONCR
		0070/2446	LEN=0046 INSTALLED UNKN 024 "DIA CIRC CONCR
		0070/2174	LEN=0018 INSTALLED 2006
			015 "DIA CIRC CONCR
		0070/0741	LEN=0038 INSTALLED UNKN 015 "DIA CIRC CONCR
		0070/0581	LEN=0031 INSTALLED UNKN 024 "DIA CIRC CONCR
		0070/0007	LEN=0043 INSTALLED UNKN
2 0 55121 0 00 0162+25	016162 FT	016162 FT	
SUGAR GROVE SCHOOL RD			

DIR: B TOTAL LEN: 9.061 MI. DIST: 09-7 SR: 2023
LEFT MUN: BROTHERS VALLEY T RIGHT MUN: BROTHERS VALLEY T

(T656)	0070/0000		5 0070/0000	LENGTH(AH 2672 BK 2499)
				024 "DIA CIR PLASTIC
			0060/2499	LEN=0043 INSTALLED UNKN
				015 "DIA CIR PLASTIC
			0060/2217	LEN=0029 INSTALLED UNKN
				015 "DIA CIR PLASTIC
			0060/1586	LEN=0033 INSTALLED UNKN
				018 "DIA CIRC CONCR
			0060/1079	LEN=0047 INSTALLED UNKN
				015 "DIA CIRC CONCR
			0060/0326	LEN=0040 INSTALLED 2006
			0060/0266	BMSEN 55/2023/0060/0229
				2 0 55121 0 00 0139+42
				BUFFALO RUN
			0060/0229	BMSBG 55/2023/0060/0229
				MCDONALDTON RD
			0060/0025	(T865)
			0060/0021	BMSEN 55/2023/0060/0000
	013663 FT		013663 FT	2 0 55121 0 00 0137+14
				T.BUFFALO CR
				BMSBG 55/2023/0060/0000
			5 0060/0000	LENGTH(AH 2499 BK 3224)
				015 "DIA CIRC CONCR
			0050/2949	LEN=0033 INSTALLED UNKN
				024 "DIA CIRC CONCR
			0050/2489	LEN=0036 INSTALLED UNKN
				036 "DIA CIRC CONCR
			0050/2315	LEN=0040 INSTALLED 2000
				018 "DIA CIR PLASTIC
			0050/2078	LEN=0060 INSTALLED 2006
				018 "DIA CIR PLASTIC
			0050/1693	LEN=0060 INSTALLED 2006
				015 "DIA CIRC CONCR
			0050/1318	LEN=0050 INSTALLED UNKN
				018 "DIA CIR PLASTIC
			0050/0637	LEN=0040 INSTALLED 2006
				018 "DIA CIR PLASTIC
			0050/0095	LEN=0040 INSTALLED 2006
	010439 FT		010439 FT	2 0 55121 0 00 0104+36
			5 0050/0000	LENGTH(AH 3224 BK 2101)
				018 "DIA CIR PLASTIC
			0040/1780	LEN=0040 INSTALLED 2006
				018 "DIA CIR PLASTIC
			0040/1512	LEN=0040 INSTALLED 2006
				018 "DIA CIR PLASTIC
			0040/1113	LEN=0040 INSTALLED 2006
				015 "DIA CIRC CONCR

DIR: B TOTAL LEN: 9.061 MI. DIST: 09-7 SR: 2023
LEFT MUN: BROTHERS VALLEY T RIGHT MUN: BROTHERS VALLEY T

```
                                                  0040/0863 LEN=0054 INSTALLED UNKN
                                                            015 "DIA CIRC CONCR
                                                  0040/0319 LEN=0032 INSTALLED UNKN
2 0 55121 0 00 0083+35 008338 FT                  008338 FT
TANNERY RD
(T425)                 0040/0000                  0040/0000 LENGTH(AH 2101 BK 2992)
                                                            015 "DIA CIRC CONCR
                                                  0030/2979 LEN=0051 INSTALLED UNKN
                                                            015 "DIA CIRC CONCR
                                                  0030/2687 LEN=0036 INSTALLED UNKN
                                                            015 "DIA CIRC CONCR
                                                  0030/2229 LEN=0030 INSTALLED UNKN
                                                            015 "DIA CIRC CONCR
                                                  0030/1925 LEN=0036 INSTALLED UNKN
                                                            015 "DIA CIRC CONCR
                                                  0030/1439 LEN=0037 INSTALLED UNKN

                                                            015 "DIA CIRC CONCR
                                                  0030/0752 LEN=0038 INSTALLED UNKN

                       005346 FT                  005346 FT 2 0 55121 0 00 0053+56
                                                  0030/0000 LENGTH(AH 2992 BK 2498)

                                                            036 "DIA CIRC CONCR
                                                  0020/1896 LEN=0036 INSTALLED UNKN
                                                            015 "DIA CIRC CONCR
                                                  0020/1379 LEN=0042 INSTALLED UNKN

                                                            018 "DIA CIRC CONCR
                                                  0020/0720 LEN=0049 INSTALLED UNKN

                       002848 FT                  002848 FT 2 0 55121 0 00 0028+70
                                                  0020/0000 LENGTH(AH 2498 BK 2848)

                                                            024 "DIA CIRC CONCR
                                                  0010/2166 LEN=0048 INSTALLED UNKN
                                                            018 "DIA CIRC CONCR
                                                  0010/2003 LEN=0040 INSTALLED UNKN

                                                            015 "DIA CIRC CONCR
                                                  0010/1311 LEN=0036 INSTALLED UNKN

                                                            018 "DIA CIR PLASTIC
                                                  0010/0482 LEN=0040 INSTALLED 2006
                       000000 FT                  000000 FT 2 0 55121 0 00 0000+00
                                                        NC SALCO RD
                                                            CUMBERLAND HW
                                                            (SR0160 SEG 0290/1883)
                                                            MFC BEGIN = E
                                                  0010/0000 LENGTH(AH 2848 BK 0000)
```

DIR: B TOTAL LEN: 3.594 MI. DIST: 09-7 SR: 2022
LEFT MUN: NORTHAMPTON T RIGHT MUN: NORTHAMPTON T

018974 FT

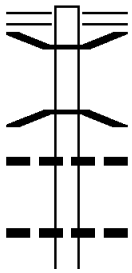

```
018974 FT  BRUSH CREEK RD
0090/3414  (SR2017 SEG 0210/0000)
0090/3032  BMSEN 55/2022/0090/3000
           2 0 55128 0 00 0185+96
           BRUSH CREEK
0090/3000  BMSBG 55/2022/0090/3000
           018 "DIA CIR PLASTIC
0090/2556  LEN=0030 INSTALLED 1988

           018 "DIA CIR PLASTIC
0090/1941  LEN=0030 INSTALLED 1988
           018 "DIA CIR PLASTIC
```

DIR: B TOTAL LEN: 3.594 MI. DIST: 09-7 SR: 2022
LEFT MUN: NORTHAMPTON T RIGHT MUN: NORTHAMPTON T

```
                                        0090/1445 LEN=0040 INSTALLED 1988
                                                  018 "DIA CIR PLASTIC
                                        0090/1058 LEN=0030 INSTALLED 1988
                                                  018 "DIA CIR PLASTIC
                                        0090/0468 LEN=0036 INSTALLED 1988
                                                  015 "DIA CIR PLASTIC
                                        0090/0052 LEN=0030 INSTALLED 1988
015560 FT                               015560 FT 2 0 55128 0 00 0155+96
                                      S 0090/0000 LENGTH(AH 3414 BK 2320)
                                                  018 "DIA CIR PLASTIC
                                        0080/1895 LEN=0030 INSTALLED 1988

                                                  018 "DIA CIR PLASTIC
                                        0080/1164 LEN=0046 INSTALLED 2005
                                                  018 "DIA CIRC CONCR
                                        0080/0592 LEN=0030 INSTALLED 1988
                                                  015 "DIA CIRC CONCR
                                        0080/0169 LEN=0036 INSTALLED 1988
013240 FT                               013240 FT 2 0 55128 0 00 0132+82
                                                  BRICK RD
                                                  (T409)
                                      S 0080/0000 LENGTH(AH 2320 BK 1488)


011752 FT                               011752 FT 2 0 55128 0 00 0117+75
                                                  PACKSADDLE RD
                                                  (T408)
                                      S 0070/0000 LENGTH(AH 1488 BK 2196)

                                                  018 "DIA CIR PLASTIC
                                        0060/1180 LEN=0040 INSTALLED 1988

                                                  018 "DIA CIR PLASTIC
                                        0060/0566 LEN=0046 INSTALLED 1988
                                                  018 "DIA CIR PLASTIC
                                        0060/0112 LEN=0033 INSTALLED 1988
                                                  018 "DIA CIR PLASTIC
                                        0060/0028 LEN=0033 INSTALLED 1988
009556 FT                               009556 FT 2 0 55128 0 00 0095+90
                                                  CARTER HILL RD
                                                  (T754)
                                      S 0060/0000 LENGTH(AH 2196 BK 1714)
                                                  018 "DIA CIR PLASTIC
                                        0050/1674 LEN=0040 INSTALLED 2005
                                                  018 "DIA CIR PLASTIC
                                        0050/1197 LEN=0040 INSTALLED 2005
```

DIR: B TOTAL LEN: 3.594 MI. DIST: 09-7 SR: 2022
LEFT MUN: NORTHAMPTON T RIGHT MUN: NORTHAMPTON T

```
                                                  007842 FT 2 0 55128 0 00 0080+43
                                                S 0050/0000 LENGTH(AH 1714 BK 2404)
                                                            018 "DIA CIR PLASTIC
                                                  0040/2255 LEN=0043 INSTALLED 1988
                                                            018 "DIA CIR PLASTIC
                                                  0040/2110 LEN=0040 INSTALLED 1988
                                                            042 "DIA CIR PLASTIC
                                                  0040/1870 LEN=0025 INSTALLED 1988
                                                            018 "DIA CIR PLASTIC
                                                  0040/1485 LEN=0030 INSTALLED 2005
                                                            018 "DIA CIR PLASTIC
                                                  0040/1224 LEN=0036 INSTALLED 1988

                                                            015 "DIA CIR PLASTIC
                                                  0040/0398 LEN=0034 INSTALLED 1988
                                                  005438 FT 2 0 55128 0 00 0055+46
                                                S 0040/0000 LENGTH(AH 2404 BK 2514)
                                                            018 "DIA CIR PLASTIC
                                                  0030/2118 LEN=0033 INSTALLED 1988

                                                            015 "DIA CIRC CONCR
                                                  0030/1269 LEN=0024 INSTALLED 1988
                                                            018 "DIA CIR PLASTIC
                                                  0030/0971 LEN=0030 INSTALLED 2005
                                                            015 "DIA CIR PLASTIC
                                                  0030/0399 LEN=0025 INSTALLED 1988
                                                            018 "DIA CIR PLASTIC
                                                  0030/0075 LEN=0030 INSTALLED UNKN
                                                  002924 FT 2 0 55128 0 00 0029+87
                                                S 0030/0000 LENGTH(AH 2514 BK 2039)
                                                            015 "DIA CIR UNKNOWN
                                                  0020/1556 LEN=0040 INSTALLED 1988
                                                            018 "DIA CIR PLASTIC
                                                  0020/1245 LEN=0040 INSTALLED 2005
                                                            018 "DIA CIR PLASTIC
                                                  0020/0945 LEN=0048 INSTALLED 1988
                                                            018 "DIA CIR PLASTIC
                                                  0020/0603 LEN=0045 INSTALLED 1988
                                                            018 "DIA CIR PLASTIC
                                                  0020/0391 LEN=0045 INSTALLED 1988
                                                            018 "DIA CIR PLASTIC
                                                  0020/0181 LEN=0048 INSTALLED 1988
                                                  000885 FT 2 0 55128 0 00 0008+85
                                                S 0020/0000 LENGTH(AH 2039 BK 0885)

                                                        NC LEISTER RD
                                                            GLENCOE RD
2 0 55128 0 00 0000+00 000000 FT                  000000 FT (SR2020 SEG 0070/1866)
GLENCOE RD                                                  MFC BEGIN = E
(SR2020 SEG 0070/1866)  0010/0000               S 0010/0000 LENGTH(AH 0885 BK 0000)
```

DIR: B TOTAL LEN: .047 MI. DIST: 09-7 SR: 2021
LEFT MUN: ALLEGHENY T RIGHT MUN: ALLEGHENY T

000248 FT		000248 FT
		7110/0000 LENGTH(AH 2104 BK 2961)
000248 FT		000248 FT
		7100/0000 LENGTH(AH 2961 BK 2873)
000248 FT		000248 FT
		7090/0000 LENGTH(AH 2873 BK 2426)
000248 FT		000248 FT
		7082/0000 LENGTH(AH 2426 BK 0009)
	*	REF-AHD SHAFFER RUN RD
		0080/0009 (TB30)
000239 FT		000239 FT 2 0 55122 0 02 0206+47
		BROOKS RUN
		STRUCTURE LENGTH 9 FT
		BMSID 55/2021/0080/0000
	*	REF-BK SHAFFER RUN RD
		(TB30)
	S	0080/0000 LENGTH(AH 0009 BK 0253)
000239 FT		000239 FT

DIR: B TOTAL LEN: .047 MI. DIST: 09-7 SR: 2021
LEFT MUN: ALLEGHENY T RIGHT MUN: ALLEGHENY T

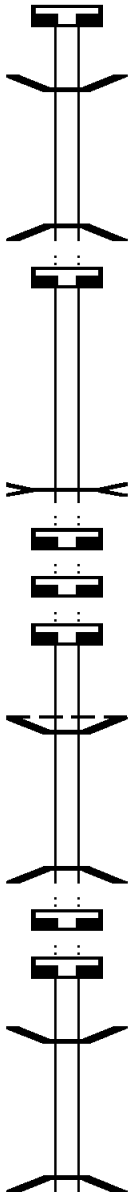

		7078/0000 LENGTH(AH 0253 BK 0016)
		BMSEN 55/2021/0076/0000
		* REF-AHD SHAFFER RUN RD
		0076/0016 (TB30)
000223 FT		000223 FT 2 0 55122 0 02 0203+84
		* REF-BK SHAFFER RUN RD
		(TB30)
		SAVAGE RUN
		BMSBG 55/2021/0076/0000
		S 0076/0000 LENGTH(AH 0016 BK 0424)
000223 FT		000223 FT
		7074/0000 LENGTH(AH 0424 BK 0021)
		* REF-AHD SHAFFER RUN RD
		0072/0021 (TB30)
000202 FT		000202 FT 2 0 55122 0 02 0199+23
		SHAFFERS RUN
		STRUCTURE LENGTH 21 FT
		BMSID 55/2021/0072/0000
		* REF-BK SHAFFER RUN RD
		(TB30)
		S 0072/0000 LENGTH(AH 0021 BK 1721)
000202 FT		000202 FT
		7070/0000 LENGTH(AH 1721 BK 2105)
000202 FT		000202 FT
		7064/0000 LENGTH(AH 2105 BK 1667)
000202 FT		000202 FT
		7062/0000 LENGTH(AH 1667 BK 0018)
		BMSEN 55/2021/0060/0000
		* REF-AHD SHAFFER RUN RD
		(TB30)
		0060/0018 FAIRHOPE T
000184 FT		000184 FT 2 0 55122 0 02 0143+96
		* REF-BK SHAFFER RUN RD
		(TB50)
		TRIB SHAFFERS RUN
		BMSBG 55/2021/0060/0000
		S 0060/0000 LENGTH(AH 0018 BK 2335)
000184 FT		000184 FT
		7050/0000 LENGTH(AH 2335 BK 2342)
000184 FT		000184 FT
		7046/0000 LENGTH(AH 2342 BK 0040)
		BMSEN 55/2021/0044/0000
		* REF-AHD SHAFFER RUN RD
		0044/0040 (TB50)
000144 FT		000144 FT 2 0 55122 0 02 0096+91
		* REF-BK SHAFFER RUN RD
		(TB50)
		SHAFFERS RUN
		BMSBG 55/2021/0044/0000
		S 0044/0000 LENGTH(AH 0040 BK 0628)

DIR: B TOTAL LEN: .047 MI. DIST: 09-7 SR: 2021
LEFT MUN: FAIRHOPE T RIGHT MUN: FAIRHOPE T

000144 FT		000144 FT
		7042/0000 LENGTH(AH 0628 BK 0029)
		BMSEN 55/2021/0040/0000
		* REF-AHD SHAFFER RUN RD
		0040/0029 (TB50)
000115 FT		000115 FT 2 0 55122 0 02 0090+27
		* REF-BK SHAFFER RUN RD
		(TB50)
		SHAFFERS RUN
		BMSBG 55/2021/0040/0000
		S 0040/0000 LENGTH(AH 0029 BK 2334)
000115 FT		000115 FT
		7036/0000 LENGTH(AH 2334 BK 0017)
		BMSEN 55/2021/0034/0000
		* REF-AHD SHAFFER RUN RD
		0034/0017 (TB50)
000098 FT		000098 FT 2 0 55122 0 01 0066+22
		* REF-BK SHAFFER RUN RD
		(TB50)
		SHAFFERS RUN
		BMSBG 55/2021/0034/0000
		S 0034/0000 LENGTH(AH 0017 BK 1095)
000098 FT		000098 FT
		7032/0000 LENGTH(AH 1095 BK 0043)
		BMSEN 55/2021/0030/0000
		* REF-AHD SHAFFER RUN RD
	P	(TB50)
		0030/0043 BRIDGE POSTED (TONS)
000055 FT		000055 FT 2 0 55122 0 01 0054+89
		* REF-BK SHAFFER RUN RD
		(TB50)
		SGL 31 COMB 38
		SHAFFERS RUN
	P	BMSBG 55/2021/0030/0000
		S 0030/0000 LENGTH(AH 0043 BK 2954)
000055 FT		000055 FT
		7022/0000 LENGTH(AH 2954 BK 0055)
		BMSEN 55/2021/0020/0000
		* REF-AHD SHAFFER RUN RD
		0020/0055 (TB50)
000000 FT		000000 FT 2 0 55122 0 01 0024+59
		NC SHAFFERS RUN RD
		* REF-BK SHAFFER RUN RD
		(TB50)
		SHAFFERS RUN
		BMSBG 55/2021/0020/0000
		MFC BEGIN = E
		S 0020/0000 LENGTH(AH 0055 BK 2594)
000000 FT		000000 FT
		7010/0000 LENGTH(AH 2594 BK 0000)

DIR: B TOTAL LEN: 8.367 MI. DIST: 09-7 SR: 2020
LEFT MUN: FAIRHOPE T RIGHT MUN: FAIRHOPE T

GLEN SAVAGE RD	044177 FT	044177 FT	GLEN SAVAGE RD
(SR2019 SEG 0130/0000)	0150/1346	0150/1346	(SR2019 SEG 0130/0000)
			024 "DIA CIRC METAL
		0150/1015	LEN=0080 INSTALLED 2005
			015 "DIA CIRC METAL
		0150/0768	LEN=0044 INSTALLED UNKN
		0150/0068	BMSEN 55/2020/0150/0000
	042831 FT	042831 FT	2 0 55028 0 01 0436+07
			BRUSH CREEK
			BMSBG 55/2020/0150/0000
		S 0150/0000	LENGTH(AH 1346 BK 2373)
			018 "DIA CIRC METAL
		0140/1980	LEN=0035 INSTALLED UNKN
			018 "DIA CIRC METAL
		0140/1372	LEN=0050 INSTALLED UNKN
			018 "DIA CIRC METAL
		0140/1008	LEN=0032 INSTALLED UNKN
			FAIRHOPE
		0140/0977	NORTHAMPTON T
			018 "DIA CIRC METAL
		0140/0561	LEN=0040 INSTALLED UNKN
			BMSEN 55/2020/0140/0000
		0140/0023	BRIDGE POSTED (TONS)
	040458 FT	040458 FT	2 0 55028 0 01 0410+88
			SGL 30 COMB 30
			POORBAUGH RN

DIR: B TOTAL LEN: 8.367 MI. DIST: 09-7 SR: 2020
LEFT MUN: NORTHAMPTON T RIGHT MUN: NORTHAMPTON T

		BMSBG 55/2020/0140/0000
	S 0140/0000	LENGTH(AH 2373 BK 3488)
		015 "DIA CIRC METAL
	0130/2795	LEN=0049 INSTALLED UNKN
		015 "DIA CIRC METAL
	0130/2484	LEN=0040 INSTALLED UNKN
		024 "DIA CIRC METAL
	0130/1138	LEN=0065 INSTALLED UNKN
		024 "DIA CIR PLASTIC
	0130/0368	LEN=0040 INSTALLED 1999
		015 "DIA CIRC METAL
	0130/0140	LEN=0030 INSTALLED UNKN
036970 FT	036970 FT	2 0 55028 0 01 0376+40
	S 0130/0000	LENGTH(AH 3488 BK 2431)
	0120/2041	BMSEN 55/2020/0120/2020
		2 0 55028 0 00 0349+91
		POORBAUGH RUN
	0120/2020	BMSBG 55/2020/0120/2020
		015 "DIA CIRC METAL
	0120/1366	LEN=0036 INSTALLED UNKN
		015 "DIA CIRC METAL
	0120/0958	LEN=0048 INSTALLED UNKN
		015 "DIA CIRC METAL
	0120/0570	LEN=0038 INSTALLED UNKN
		015 "DIA CIRC METAL
	0120/0222	LEN=0042 INSTALLED UNKN
034539 FT	034539 FT	2 0 55028 0 00 0349+91
	S 0120/0000	LENGTH(AH 2431 BK 2327)
		018 "DIA CIRC CONCR
	0110/2095	LEN=0038 INSTALLED UNKN
		015 "DIA CIRC METAL
	0110/1675	LEN=0042 INSTALLED UNKN
		015 "DIA CIRC METAL
	0110/1151	LEN=0041 INSTALLED UNKN
		015 "DIA CIRC METAL
	0110/0687	LEN=0046 INSTALLED UNKN
		018 "DIA CIR PLASTIC
	0110/0314	LEN=0047 INSTALLED 2005
032212 FT	032212 FT	2 0 55028 0 00 0326+64
		CARTER HILL RD
		(T754)
	S 0110/0000	LENGTH(AH 2327 BK 3509)
		018 "DIA CIRC CONCR
	0100/3435	LEN=0033 INSTALLED UNKN

DIR: B TOTAL LEN: 8.367 MI. DIST: 09-7 SR: 2020
LEFT MUN: NORTHAMPTON T RIGHT MUN: NORTHAMPTON T

CARTER HILL RD
(T754)

		024 "DIA CIR PLASTIC
	0100/3058	LEN=0040 INSTALLED 2005
0100/2608		
		018 "DIA CIR PLASTIC
	0100/2553	LEN=0070 INSTALLED 2005
		024 "DIA CIR PLASTIC
	0100/2365	LEN=0040 INSTALLED 2005
		015 "DIA CIRC METAL
	0100/2045	LEN=0032 INSTALLED UNKN
		018 "DIA CIR PLASTIC
	0100/1376	LEN=0045 INSTALLED 2005
		018 "DIA CIR PLASTIC
	0100/1001	LEN=0040 INSTALLED 2005
		036 "DIA CIR PLASTIC
	0100/0568	LEN=0060 INSTALLED 2003
028703 FT	028703 FT	2 0 55028 0 00 0291+35
		015 "DIA CIRC METAL
		LEN=0033 INSTALLED UNKN
	5 0100/0000	LENGTH(AH 3509 BK 3471)
		018 "DIA CIRC CONCR
	0090/3264	LEN=0024 INSTALLED 2003
		018 "DIA CIR PLASTIC
	0090/2705	LEN=0040 INSTALLED 2005
		018 "DIA CIRC METAL
	0090/2070	LEN=0025 INSTALLED UNKN
		024 "DIA CIR PLASTIC
	0090/1743	LEN=0045 INSTALLED 2005
		015 "DIA CIRC METAL
	0090/1038	LEN=0025 INSTALLED UNKN
		036 "DIA CIR PLASTIC
	0090/0676	LEN=0060 INSTALLED 2005
		015 "DIA CIRC CONCR
	0090/0485	LEN=0030 INSTALLED UNKN
		015 "DIA CIRC CONCR
	0090/0200	LEN=0030 INSTALLED UNKN
025232 FT	025232 FT	2 0 55028 0 00 0255+35
	5 0090/0000	LENGTH(AH 3471 BK 3432)
		018 "DIA CIR PLASTIC
	0080/3034	LEN=0030 INSTALLED 2005
		024 "DIA CIR PLASTIC
	0080/2563	LEN=0027 INSTALLED UNKN
		015 "DIA CIRC CONCR
	0080/1552	LEN=0031 INSTALLED UNKN
		030 "DIA CIR UNKNOWN

DIR: B TOTAL LEN: 8.367 MI. DIST: 09-7 SR: 2020
LEFT MUN: NORTHAMPTON T RIGHT MUN: NORTHAMPTON T

```
                                                 0080/1434 LEN=0036 INSTALLED UNKN
                                                           015 "DIA CIRC CONCR
                                                 0080/1355 LEN=0038 INSTALLED UNKN
                                                           015 "DIA CIRC CONCR
                                                 0080/0878 LEN=0038 INSTALLED UNKN

                    021800 FT                    021800 FT 2 0 55028 0 00 0220+66
                                                           EMERICK RD
                                                           (T752)
                                                      NC POORBAUGH RD
                                                           GLENCOE RD
                                                           (SR2015 SEG 0180/1694)
                                                 S 0080/0000 LENGTH(AH 3432 BK 3236)
                                                           015 "DIA CIRC CONCR
                                                 0070/3165 LEN=0045 INSTALLED UNKN

                                                           018 "DIA CIR PLASTIC
                                                 0070/2544 LEN=0035 INSTALLED 2005
                                                           015 "DIA CIRC CONCR
                                                 0070/2169 LEN=0031 INSTALLED UNKN
                                                           015 "DIA CIRC CONCR
                                                 0070/1885 LEN=0035 INSTALLED UNKN
LEISTER RD
(SR2022 SEG 0010/0000)  0070/1866

                                                           018 "DIA CIR PLASTIC
                                                 0070/1728 LEN=0070 INSTALLED UNKN

                                                           018 "DIA CIRC CONCR
                                                 0070/0973 LEN=0045 INSTALLED 2005
                                                           015 "DIA CIRC CONCR
                                                 0070/0722 LEN=0038 INSTALLED UNKN
                                                           018 "DIA CIR PLASTIC
                                                 0070/0390 LEN=0045 INSTALLED 2005
2 0 55028 0 00 0186+33 018564 FT                 018564 FT
COOK RD
(T407)                  0070/0000                S 0070/0000 LENGTH(AH 3236 BK 3950)

                                                           015 "DIA CIRC CONCR
                                                 0060/3275 LEN=0035 INSTALLED UNKN

MT LEBANON RD
(T718)                  0060/2130

                                                           018 "DIA CIR PLASTIC
                                                 0060/1785 LEN=0032 INSTALLED 2005

                                                           018 "DIA CIRC CONCR
                                                 0060/0729 LEN=0016 INSTALLED 2003
```

DIR: B TOTAL LEN: 8.367 MI. DIST: 09-7 SR: 2020
LEFT MUN: NORTHAMPTON T RIGHT MUN: NORTHAMPTON T

	014614 FT	014614 FT	2 0 55028 0 00 0147+81
		S 0060/0000	LENGTH(AH 3950 BK 2876)
			018 "DIA CIRC CONCR
		0050/2620	LEN=0049 INSTALLED UNKN
			018 "DIA CIR PLASTIC
		0050/1810	LEN=0040 INSTALLED 2005
			015 "DIA CIRC CONCR
		0050/1428	LEN=0038 INSTALLED UNKN
			024 "DIA CIR PLASTIC
		0050/0836	LEN=0041 INSTALLED UNKN
			024 "DIA CIR PLASTIC
		0050/0493	LEN=0045 INSTALLED 2005
			015 "DIA CIR PLASTIC
		0050/0015	LEN=0032 INSTALLED UNKN
	011738 FT	011738 FT	2 0 55028 0 00 0119+08
		S 0050/0000	LENGTH(AH 2876 BK 2788)
			015 "DIA CIR PLASTIC
		0040/2472	LEN=0032 INSTALLED UNKN
			024 "DIA CIR UNKNOWN
		0040/2001	LEN=0032 INSTALLED UNKN
			018 "DIA CIR PLASTIC
		0040/1615	LEN=0035 INSTALLED 2005
			015 "DIA CIR PLASTIC
		0040/1449	LEN=0029 INSTALLED UNKN
			018 "DIA CIR PLASTIC
		0040/0782	LEN=0037 INSTALLED UNKN
			018 "DIA CIR PLASTIC
		0040/0542	LEN=0035 INSTALLED 2005
			018 "DIA CIR PLASTIC
		0040/0237	LEN=0028 INSTALLED UNKN
2 0 55028 0 00 0091+20	008950 FT	INTER-BK	BRUSH CREEK RD
BRUSH CREEK RD			(SR2017 SEG 0100/0000)
(SR2017 SEG 0100/0000)	0040/0000	S 0040/0000	LTH AH 002788 BK 000100
	008950 FT	008950 FT	
		7034/0000	LTH AH 000100 BK 002478
		INTER-AHD	BRUSH CREEK RD
			(SR2017 SEG 0090/0000)
			BRUSH CREEK RD
		0030/2478	(SR2017 SEG 0090/0000)
			FOR SR 2017 AND 2020
		0030/2365	(CONN)
			018 "DIA CIRC CONCR
		0030/2320	LEN=0055 INSTALLED UNKN
			018 "DIA CIRC CONCR
		0030/2057	LEN=0039 INSTALLED UNKN
			048 "DIA CIRC METAL
		0030/1615	LEN=0030 INSTALLED UNKN

DIR: B TOTAL LEN: 8.367 MI. DIST: 09-7 SR: 2020
LEFT MUN: NORTHAMPTON T RIGHT MUN: NORTHAMPTON T

			048 "DIA CIR PLASTIC
		0030/0670	LEN=0030 INSTALLED UNKN
	006472 FT	006472 FT	2 0 55028 0 00 0066+16
		0030/0000	LENGTH(AH 2478 BK 3223)
			015 "DIA CIRC CONCR
		0020/2927	LEN=0035 INSTALLED UNKN
			018 "DIA CIR PLASTIC
		0020/2549	LEN=0048 INSTALLED UNKN
			015 "DIA CIRC CONCR
		0020/2180	LEN=0042 INSTALLED UNKN
			018 "DIA CIR PLASTIC
		0020/1858	LEN=0040 INSTALLED 2005
			018 "DIA CIR PLASTIC
		0020/1628	LEN=0040 INSTALLED 2005
			018 "DIA CIR PLASTIC
		0020/1384	LEN=0040 INSTALLED 2005
			018 "DIA CIR PLASTIC
		0020/1195	LEN=0040 INSTALLED 2005
			018 "DIA CIR PLASTIC
		0020/0940	LEN=0045 INSTALLED 2005
			018 "DIA CIR PLASTIC
		0020/0745	LEN=0025 INSTALLED 2005
			018 "DIA CIR PLASTIC
		0020/0461	LEN=0040 INSTALLED 2005
2 0 55028 0 00 0033+93	003249 FT	003249 FT	
ACKERMAN RD			
(T406)	0020/0000	0020/0000	LENGTH(AH 3223 BK 3249)
			BRANT RD
		0010/2640	(T376)
			018 "DIA CIR PLASTIC
		0010/2490	LEN=0040 INSTALLED 2005
			015 "DIA CIRC METAL
		0010/1940	LEN=0030 INSTALLED UNKN
			018 "DIA CIRC CONCR
		0010/1432	LEN=0030 INSTALLED 2005
			015 "DIA CIR PLASTIC
		0010/1089	LEN=0042 INSTALLED UNKN
			NORTHAMPTON
		0010/0607	BROTHERS VALLEY T
			012 "DIA CIRC METAL
		0010/0060	LEN=0040 INSTALLED UNKN
	000000 FT	000000 FT	2 0 55028 0 00 0001+15
			CUMBERLAND HW
			(SR0160 SEG 0270/0000)
			NC GLENCOE RD
CUMBERLAND HW			MFC BEGIN = D
(SR0160 SEG 0270/0000)	0010/0000	0010/0000	LENGTH(AH 3249 BK 0000)

DIR: B TOTAL LEN: 11.905 MI. DIST: 09-7 SR: 2019
LEFT MUN: ALLEGHENY T RIGHT MUN: ALLEGHENY T

062858 FT

062858 FT GLADES PK
0260/2395 (SR0031 SEG 0570/2806)

DIR: B TOTAL LEN: 11.905 MI. DIST: 09-7 SR: 2019
LEFT MUN: ALLEGHENY T RIGHT MUN: ALLEGHENY T

		018 "DIA CIR PLASTIC
	0260/1570	LEN=0050 INSTALLED UNKN
		018 "DIA CIR PLASTIC
	0260/1226	LEN=0035 INSTALLED UNKN
		018 "DIA CIR PLASTIC
	0260/1011	LEN=0045 INSTALLED UNKN
		WOLF CAMP RD
	0260/0955	(T480)
		018 "DIA CIR PLASTIC
	0260/0675	LEN=0035 INSTALLED UNKN
060463 FT	060463 FT	2 0 55050 0 00 0109+95
	S 0260/0000	LENGTH(AH 2395 BK 2389)
		024 "DIA CIR PLASTIC
	0250/2201	LEN=0060 INSTALLED 2007
		018 "DIA CIR PLASTIC
	0250/1214	LEN=0035 INSTALLED UNKN
		018 "DIA CIR PLASTIC
	0250/0222	LEN=0040 INSTALLED UNKN
058074 FT	058074 FT	2 0 55050 0 00 0085+69
	S 0250/0000	LENGTH(AH 2389 BK 2498)
		018 "DIA CIR PLASTIC
	0240/2408	LEN=0040 INSTALLED UNKN
		018 "DIA CIR PLASTIC
	0240/1697	LEN=0035 INSTALLED UNKN
		018 "DIA CIR PLASTIC
	0240/1020	LEN=0032 INSTALLED UNKN
		018 "DIA CIR PLASTIC
	0240/0788	LEN=0030 INSTALLED UNKN
		024 "DIA CIR PLASTIC
	0240/0227	LEN=0040 INSTALLED 2007
		018 "DIA CIR PLASTIC
	0240/0085	LEN=0030 INSTALLED UNKN
		018 "DIA CIR PLASTIC
	0240/0013	LEN=0040 INSTALLED 2007
055576 FT	055576 FT	2 0 55050 0 00 0058+31
	S 0240/0000	LENGTH(AH 2498 BK 2501)
		015 "DIA CIR PLASTIC
	0230/2011	LEN=0035 INSTALLED UNKN
		018 "DIA CIR PLASTIC
	0230/1405	LEN=0030 INSTALLED UNKN
		018 "DIA CIR PLASTIC

DIR: B TOTAL LEN: 11.905 MI. DIST: 09-7 SR: 2019
LEFT MUN: ALLEGHENY T RIGHT MUN: ALLEGHENY T

		0230/0727	LEN=0033 INSTALLED UNKN
	053075 FT	053075 FT	2 0 55050 0 00 0032+91
			SHAFFERS RUN RD
			(T830)
	==	S 0230/0000	LENGTH(AH 2501 BK 3411)
			015 "DIA CIRC CONCR
		0220/3081	LEN=0030 INSTALLED UNKN
			015 "DIA CIRC CONCR
		0220/2550	LEN=0032 INSTALLED UNKN
			015 "DIA CIRC CONCR
		0220/1728	LEN=0040 INSTALLED UNKN
			015 "DIA CIR PLASTIC
		0220/1470	LEN=0030 INSTALLED UNKN
			015 "DIA CIRC CONCR
		0220/1350	LEN=0030 INSTALLED UNKN
			024 "DIA CIR PLASTIC
		0220/0903	LEN=0006 INSTALLED 2006
			018 "DIA CIRC CONCR
		0220/0249	LEN=0030 INSTALLED UNKN
2 0 55050 0 00 0000+00	049664 FT	049664 FT	
DIVIDING RIDGE RD			MFC BEGIN = E
(SR1015 SEG 0010/0000)	0220/0000	S 0220/0000	LENGTH(AH 3411 BK 2330)
			015 "DIA CIRC CONCR
		0210/2243	LEN=0045 INSTALLED UNKN
			015 "DIA CIRC CONCR
		0210/1838	LEN=0043 INSTALLED UNKN
			072 "DIA CIRC CONCR
		0210/1469	LEN=0051 INSTALLED UNKN
			015 "DIA CIRC CONCR
		0210/1186	LEN=0032 INSTALLED UNKN
			015 "DIA CIRC CONCR
		0210/0050	LEN=0038 INSTALLED UNKN
	047334 FT	047334 FT	2 0 55005 0 04 0943+66
		S 0210/0000	LENGTH(AH 2330 BK 1953)
			018 "DIA CIRC CONCR
		0200/1469	LEN=0040 INSTALLED UNKN
			015 "DIA CIR PLASTIC
		0200/1263	LEN=0032 INSTALLED UNKN
			018 "DIA CIR PLASTIC
		0200/0286	LEN=0010 INSTALLED 2007
			018 "DIA CIR PLASTIC
		0200/0014	LEN=0010 INSTALLED 2007
	045381 FT	045381 FT	2 0 55005 0 04 0923+85

DIR: B TOTAL LEN: 11.905 MI. DIST: 09-7 SR: 2019
LEFT MUN: ALLEGHENY T RIGHT MUN: ALLEGHENY T

```
                                          5 0200/0000 LENGTH(AH 1953 BK 1894)
                                                      018 "DIA CIRC CONCR
                                            0190/1372 LEN=0042 INSTALLED UNKN

                                                      015 "DIA CIRC CONCR
                                            0190/0338 LEN=0032 INSTALLED UNKN
                                                      ALLEGHENY
                                            0190/0147 FAIRHOPE T
043487 FT                                   043487 FT 2 0 55005 0 04 0904+91
                                          5 0190/0000 LENGTH(AH 1894 BK 1964)

                                                      015 "DIA CIRC CONCR
                                            0180/1299 LEN=0036 INSTALLED UNKN
                                                      015 "DIA CIRC CONCR
                                            0180/0709 LEN=0030 INSTALLED UNKN

041523 FT                                   041523 FT 2 0 55005 0 04 0885+19
                                          5 0180/0000 LENGTH(AH 1964 BK 3101)
                                                      015 "DIA CIRC CONCR
                                            0170/2995 LEN=0034 INSTALLED UNKN

                                                      018 "DIA CIRC CONCR
                                            0170/1833 LEN=0048 INSTALLED UNKN

                                                      018 "DIA CIRC CONCR
                                            0170/0579 LEN=0036 INSTALLED UNKN
038422 FT                                   038422 FT 2 0 55005 0 04 0853+87
                                                      BURKETT HILL RD
                                                      (T774)
                                          5 0170/0000 LENGTH(AH 3101 BK 2401)
                                                      015 "DIA CIRC CONCR
                                            0160/2161 LEN=0040 INSTALLED UNKN

                                                      015 "DIA CIRC CONCR
                                            0160/0378 LEN=0042 INSTALLED UNKN
036021 FT                                   036021 FT 2 0 55005 0 04 0830+33
                                          5 0160/0000 LENGTH(AH 2401 BK 2523)
                                                      015 "DIA CIRC CONCR
                                            0150/2480 LEN=0046 INSTALLED UNKN
                                                      015 "DIA CIRC CONCR
                                            0150/2158 LEN=0038 INSTALLED UNKN
                                                      015 "DIA CIRC CONCR
                                            0150/1703 LEN=0038 INSTALLED UNKN
```

DIR: B TOTAL LEN: 11.905 MI. DIST: 09-7 SR: 2019
LEFT MUN: FAIRHOPE T RIGHT MUN: FAIRHOPE T

```
                                                                  018 "DIA CIRC CONCR
                                                0150/0931 LEN=0037 INSTALLED UNKN
                                                                  015 "DIA CIRC CONCR
                                                0150/0593 LEN=0038 INSTALLED UNKN
2 0 55005 0 04 0804+48 033498 FT                033498 FT
PINE VALLEY RD
(T772)                 0150/0000          S    0150/0000 LENGTH(AH 2523 BK 2765)
                                                                  024 "DIA CIRC CONCR
                                                0140/2752 LEN=0078 INSTALLED UNKN
                                                                  015 "DIA CIRC CONCR
                                                0140/2293 LEN=0036 INSTALLED UNKN
                                                                  015 "DIA CIRC CONCR
                                                0140/1986 LEN=0040 INSTALLED UNKN
                                                                  015 "DIA CIRC CONCR
                                                0140/1614 LEN=0042 INSTALLED UNKN

                                                                  015 "DIA CIRC CONCR
                                                0140/1006 LEN=0040 INSTALLED UNKN
                                                                  015 "DIA CIRC CONCR
                                                0140/0698 LEN=0040 INSTALLED UNKN
                                                                  015 "DIA CIRC CONCR
                                                0140/0387 LEN=0043 INSTALLED UNKN
                                                                  015 "DIA CIRC CONCR
                                                0140/0049 LEN=0042 INSTALLED UNKN
                       030733 FT                030733 FT 2 0 55005 0 04 0774+69
                                            S   0140/0000 LENGTH(AH 2765 BK 3254)
                                                                  015 "DIA CIRC CONCR
                                                0130/3035 LEN=0045 INSTALLED UNKN
                                                                  024 "DIA CIR PLASTIC
                                                0130/2546 LEN=0010 INSTALLED 2007
                                                                  015 "DIA CIRC CONCR
                                                0130/2350 LEN=0038 INSTALLED UNKN

                                                                  018 "DIA CIR PLASTIC
                                                0130/1706 LEN=0040 INSTALLED 2007
                                                                  015 "DIA CIRC CONCR
                                                0130/1521 LEN=0042 INSTALLED UNKN
                                                                  036 "DIA CIR PLASTIC
                                                0130/1184 LEN=0065 INSTALLED UNKN

                                                                  015 "DIA CIRC CONCR
                                                0130/0571 LEN=0044 INSTALLED UNKN
                                                                  015 "DIA CIRC CONCR
                                                0130/0208 LEN=0040 INSTALLED UNKN
2 0 55005 0 04 0741+49 027479 FT                027479 FT
POORBAUGH RD
(SR2020 SEG 0150/1346)  0130/0000           S   0130/0000 LENGTH(AH 3254 BK 1193)
                                                                  018 "DIA CIR PLASTIC
                                                0120/1159 LEN=0020 INSTALLED 2006
```

DIR: B TOTAL LEN: 11.905 MI. DIST: 09-7 SR: 2019
LEFT MUN: FAIRHOPE T RIGHT MUN: FAIRHOPE T

		015 "DIA CIRC CONCR
	0120/0832	LEN=0035 INSTALLED UNKN
		018 "DIA CIR PLASTIC
	0120/0472	LEN=0040 INSTALLED 2007
		015 "DIA CIRC CONCR
	0120/0300	LEN=0043 INSTALLED UNKN
026286 FT	026286 FT	2 0 55005 0 04 0729+35
	S 0120/0000	LENGTH(AH 1193 BK 2610)
		015 "DIA CIRC CONCR
	0110/2495	LEN=0042 INSTALLED UNKN
		015 "DIA CIRC CONCR
	0110/2093	LEN=0042 INSTALLED UNKN
		015 "DIA CIRC CONCR
	0110/1600	LEN=0049 INSTALLED UNKN
		024 "DIA CIRC CONCR
	0110/1216	LEN=0042 INSTALLED UNKN
		018 "DIA CIRC CONCR
	0110/0689	LEN=0038 INSTALLED UNKN
023676 FT	023676 FT	2 0 55005 0 04 0702+99
	S 0110/0000	LENGTH(AH 2610 BK 2715)
		018 "DIA CIRC METAL
	0100/2478	LEN=0042 INSTALLED UNKN
		018 "DIA CIR PLASTIC
	0100/2100	LEN=0040 INSTALLED 2007
		018 "DIA CIR PLASTIC
	0100/1905	LEN=0040 INSTALLED 2007
		018 "DIA CIR PLASTIC
	0100/1680	LEN=0040 INSTALLED 2007
		024 "DIA CIR PLASTIC
	0100/1134	LEN=0060 INSTALLED 2007
		024 "DIA CIR PLASTIC
	0100/0880	LEN=0060 INSTALLED 2007
		018 "DIA CIR PLASTIC
	0100/0648	LEN=0040 INSTALLED 2007
		018 "DIA CIR PLASTIC
	0100/0567	LEN=0040 INSTALLED 2007
		018 "DIA CIRC METAL
	0100/0270	LEN=0051 INSTALLED UNKN
020961 FT	020961 FT	2 0 55005 0 03 0665+56
	S 0100/0000	LENGTH(AH 2715 BK 2559)
		018 "DIA CIR PLASTIC
	0090/1872	LEN=0060 INSTALLED 2006
		024 "DIA CIR PLASTIC
	0090/1468	LEN=0060 INSTALLED 2006
		018 "DIA CIRC METAL
	0090/1164	LEN=0049 INSTALLED UNKN
		018 "DIA CIRC METAL
	0090/0946	LEN=0055 INSTALLED UNKN

DIR: B TOTAL LEN: 11.905 MI. DIST: 09-7 SR: 2019
LEFT MUN: FAIRHOPE T RIGHT MUN: FAIRHOPE T

			018 "DIA CIR PLASTIC
		0090/0640	LEN=0040 INSTALLED 2006
		0090/0032	BMSEN 55/2019/0090/0000
018402 FT		018402 FT	2 0 55005 0 03 0640+87
			SHAFFERS RUN
			BMSBG 55/2019/0090/0000
		S 0090/0000	LENGTH(AH 2559 BK 1532)
			018 "DIA CIR PLASTIC
		0080/1001	LEN=0045 INSTALLED 2006
			018 "DIA CIR PLASTIC
		0080/0402	LEN=0060 INSTALLED 2006
016870 FT		016870 FT	2 0 55005 0 03 0624+71
			SHAFFERS RUN RD
			(T850)
		S 0080/0000	LENGTH(AH 1532 BK 2498)
			015 "DIA CIRC METAL
		0070/1687	LEN=0062 INSTALLED UNKN
			018 "DIA CIR PLASTIC
		0070/1400	LEN=0060 INSTALLED 2006
			015 "DIA CIRC METAL
		0070/0615	LEN=0041 INSTALLED UNKN
014372 FT		014372 FT	2 0 55005 0 03 0600+74
			VILLAGE: FAIRHOPE
			(AAR 145074U)#TRKS 02
		S 0070/0000	LENGTH(AH 2498 BK 1332)
			015 "DIA CIR PLASTIC
		0060/0445	LEN=0040 INSTALLED 2006
		0060/0127	BMSEN 55/2019/0060/0000
013040 FT		013040 FT	2 0 55005 0 02 0586+79
			WILLS CREEK
			BMSBG 55/2019/0060/0000
		S 0060/0000	LENGTH(AH 1332 BK 2632)
			018 "DIA CIRC METAL
		0050/2330	LEN=0040 INSTALLED UNKN
COMPS RD (T764)	0050/2308		
			024 "DIA CIRC CONCR
		0050/2080	LEN=0040 INSTALLED UNKN
MAIN ST (T846)	0050/1817		
			036 "DIA CIRC CONCR
		0050/1568	LEN=0055 INSTALLED UNKN
			024 "DIA CIRC CONCR
		0050/1334	LEN=0040 INSTALLED UNKN
			RETAINING WALL END

DIR: B TOTAL LEN: 11.905 MI. DIST: 09-7 SR: 2019
LEFT MUN: FAIRHOPE T RIGHT MUN: FAIRHOPE T

	0050/1275	BMSID 55/2019/0050/0601
		018 "DIA CIRC CONCR
	0050/0873	LEN=0035 INSTALLED UNKN
		018 "DIA CIRC CONCR
	0050/0665	LEN=0035 INSTALLED UNKN
		RETAINING WALL BEGIN
	0050/0601	BMSID 55/2019/0050/0601
		018 "DIA CIRC CONCR
	0050/0570	LEN=0045 INSTALLED UNKN
		015 "DIA CIRC CONCR
	0050/0358	LEN=0035 INSTALLED UNKN
010408 FT	010408 FT	2 0 55024 0 00 0024+82
		018 "DIA CIRC CONCR
		LEN=0040 INSTALLED UNKN
	S 0050/0000	LENGTH(AH 2632 BK 2428)
		018 "DIA CIR PLASTIC
	0040/2146	LEN=0035 INSTALLED UNKN
		015 "DIA CIRC CONCR
	0040/1051	LEN=0035 INSTALLED UNKN
		015 "DIA CIRC CONCR
	0040/0713	LEN=0035 INSTALLED UNKN
		015 "DIA CIRC CONCR
	0040/0190	LEN=0035 INSTALLED UNKN
007980 FT	007980 FT	2 0 55024 0 00 0049+85
	S 0040/0000	LENGTH(AH 2428 BK 2487)
		015 "DIA CIRC METAL
	0030/2165	LEN=0040 INSTALLED UNKN
		015 "DIA CIRC CONCR
	0030/1703	LEN=0035 INSTALLED UNKN
		015 "DIA CIRC CONCR
	0030/1467	LEN=0045 INSTALLED UNKN
		015 "DIA CIRC CONCR
	0030/1222	LEN=0035 INSTALLED UNKN
		018 "DIA CIRC CONCR
	0030/0997	LEN=0035 INSTALLED UNKN
		015 "DIA CIRC CONCR
	0030/0639	LEN=0035 INSTALLED UNKN
005493 FT	005493 FT	2 0 55024 0 00 0074+72
	S 0030/0000	LENGTH(AH 2487 BK 2562)
		015 "DIA CIRC CONCR
	0020/2524	LEN=0035 INSTALLED UNKN
		015 "DIA CIRC CONCR
	0020/1765	LEN=0040 INSTALLED UNKN
		015 "DIA CIR PLASTIC
	0020/1122	LEN=0035 INSTALLED UNKN

DIR: B TOTAL LEN: 11.905 MI. DIST: 09-7 SR: 2019
LEFT MUN: FAIRHOPE T RIGHT MUN: FAIRHOPE T

		015 "DIA CIRC METAL
	0020/0699	LEN=0035 INSTALLED UNKN
		015 "DIA CIRC CONCR
	0020/0473	LEN=0035 INSTALLED UNKN
		015 "DIA CIRC METAL
	0020/0214	LEN=0040 INSTALLED UNKN
		RETAINING WALL END
	0020/0156	BMSID 55/2019/0020/0000
		018 "DIA CIRC CONCR
	0020/0140	LEN=0023 INSTALLED UNKN
		018 "DIA CIRC CONCR
	0020/0056	LEN=0023 INSTALLED UNKN
002931 FT	002931 FT	2 0 55024 0 00 0100+34
		RETAINING WALL BEGIN
		BMSID 55/2019/0020/0000
	0020/0000	LENGTH(AH 2562 BK 2931)
		RETAINING WALL END
	0010/2931	BMSID 55/2019/0010/1974
		018 "DIA CIRC CONCR
	0010/2895	LEN=0025 INSTALLED UNKN
		018 "DIA CIRC CONCR
	0010/2791	LEN=0023 INSTALLED UNKN
		018 "DIA CIRC CONCR
	0010/2687	LEN=0023 INSTALLED UNKN
		018 "DIA CIRC CONCR
	0010/2536	LEN=0023 INSTALLED UNKN
		018 "DIA CIRC CONCR
	0010/2388	LEN=0023 INSTALLED UNKN
		018 "DIA CIRC CONCR
	0010/2242	LEN=0023 INSTALLED UNKN
		018 "DIA CIRC CONCR
	0010/2095	LEN=0023 INSTALLED UNKN
		RETAINING WALL BEGIN
	0010/1974	BMSID 55/2019/0010/1974
		018 "DIA CIRC CONCR
	0010/1968	LEN=0035 INSTALLED UNKN
	0010/0795	BMSEN 55/2019/0010/0693
		2 0 55024 0 00 0122+15
		WILLS CREEK
	0010/0693	BMSBG 55/2019/0010/0693
000000 FT	000000 FT	2 0 55024 0 00 0129+18
		NC GLEN SAVAGE RD
	REF-BK	GOOSEBERRY RD
		(SR3004 SEG 0010/0000)
		MFC BEGIN = D
		BK-BEDFORD (05)
	0010/0000	LENGTH(AH 2931 BK 0000)

DIR: B TOTAL LEN: 3.787 MI. DIST: 09-7 SR: 2018
LEFT MUN: BROTHERS VALLEY T RIGHT MUN: BROTHERS VALLEY T

	019993 FT	019993 FT	
PINE HILL RD		INTER-AHD	PINE HILL RD
(SR2027 SEG 0100/0000)	0080/2923	0080/2923	(SR2027 SEG 0100/0000)
			018 "DIA CIR PLASTIC
		0080/2820	LEN=0046 INSTALLED UNKN
			015 "DIA CIRC CONCR
		0080/2370	LEN=0030 INSTALLED UNKN
			015 "DIA CIR UNKNOWN
		0080/1143	LEN=0030 INSTALLED UNKN
2 0 55036 0 00 0028+40	017070 FT	017070 FT	
BUFFALO CREEK RD			
(T616)	0080/0000	0080/0000	LENGTH(AH 2923 BK 2893)
			015 "DIA CIRC CONCR
		0070/2334	LEN=0044 INSTALLED UNKN
			015 "DIA CIRC CONCR
		0070/1548	LEN=0010 INSTALLED 2007
			024 "DIA CIRC CONCR
		0070/0539	LEN=0044 INSTALLED UNKN
			018 "DIA CIRC CONCR
		0070/0150	LEN=0035 INSTALLED UNKN
	014177 FT	014177 FT	2 0 55036 0 00 0058+27
			CROSSROAD SCHOOL RD
			(T419)
		0070/0000	LENGTH(AH 2893 BK 2854)
			018 "DIA CIR PLASTIC
		0060/2624	LEN=0010 INSTALLED 2007
			015 "DIA CIR PLASTIC
		0060/2455	LEN=0036 INSTALLED UNKN
			015 "DIA CIRC CONCR
		0060/2257	LEN=0032 INSTALLED UNKN
			024 "DIA CIR PLASTIC
		0060/1961	LEN=0020 INSTALLED 2007

DIR: B TOTAL LEN: 3.787 MI. DIST: 09-7 SR: 2018
LEFT MUN: BROTHERS VALLEY T RIGHT MUN: BROTHERS VALLEY T

			015 "DIA CIRC CONCR
		0060/1754	LEN=0034 INSTALLED UNKN
			018 "DIA CIR PLASTIC
		0060/1490	LEN=0020 INSTALLED 2007
			018 "DIA CIR PLASTIC
		0060/1311	LEN=0040 INSTALLED 2002
			015 "DIA CIR PLASTIC
		0060/1159	LEN=0042 INSTALLED UNKN
			015 "DIA CIRC CONCR
		0060/0450	LEN=0044 INSTALLED UNKN
			NC LICHTY FARM HILL RD
			MASON DIXON HW
		0060/0432	(SR2047 SEG 0200/0000)
	RBR		
		0060/0076	BMSEN 55/2018/0060/0000
	011323 FT	011323 FT	2 0 55036 0 00 0086+72
			P3
			BUFFALO CREEK
	RBR		BMSBG 55/2018/0060/0000
		S 0060/0000	LENGTH(AH 2854 BK 3107)
			018 "DIA CIR PLASTIC
		0050/1653	LEN=0014 INSTALLED 2005
			018 "DIA CIR PLASTIC
		0050/1474	LEN=0040 INSTALLED 2006
BEACHDALE RD (T575)	0050/1455		
			018 "DIA CIRC CONCR
		0050/1449	LEN=0040 INSTALLED 2006
			FOGLETOWN RD
		0050/1126	(T431)
			012 "DIA CIRC CONCR
		0050/1068	LEN=0032 INSTALLED UNKN
			012 "DIA CIRC CONCR
		0050/0588	LEN=0024 INSTALLED UNKN
		0050/0025	BMSEN 55/2018/0050/0000
	008216 FT	008216 FT	2 0 55036 0 00 0117+93
			VILLAGE: BEECHDALE
			TUBS RUN
			BMSBG 55/2018/0050/0000
		S 0050/0000	LENGTH(AH 3107 BK 2078)
			036 "DIA CIR PLASTIC
		0040/1089	LEN=0038 INSTALLED UNKN

DIR: B TOTAL LEN: 3.787 MI. DIST: 09-7 SR: 2018
LEFT MUN: BROTHERS VALLEY T RIGHT MUN: BROTHERS VALLEY T

			036 "DIA CIR PLASTIC
		0040/0460	LEN=0040 INSTALLED 2005
	006138 FT	006138 FT	2 0 55036 0 00 0137+42
		S 0040/0000	LENGTH(AH 2078 BK 2073)
			018 "DIA CIR PLASTIC
		0030/2061	LEN=0040 INSTALLED 2006
			018 "DIA CIR PLASTIC
		0030/1593	LEN=0032 INSTALLED UNKN
			018 "DIA CIR PLASTIC
		0030/1336	LEN=0040 INSTALLED 2005
			018 "DIA CIR PLASTIC
		0030/1026	LEN=0040 INSTALLED 2006
			018 "DIA CIR PLASTIC
		0030/0697	LEN=0036 INSTALLED UNKN
			018 "DIA CIR PLASTIC
		0030/0407	LEN=0038 INSTALLED UNKN
	004065 FT	004065 FT	2 0 55036 0 00 0158+49
			018 "DIA CIR PLASTIC
			LEN=0040 INSTALLED 2000
		S 0030/0000	LENGTH(AH 2073 BK 2797)
			024 "DIA CIR PLASTIC
		0020/2174	LEN=0045 INSTALLED 2005
			018 "DIA CIR PLASTIC
		0020/1733	LEN=0050 INSTALLED 2005
RIDGE CHURCH RD (T825)	0020/1227		
			018 "DIA CIRC METAL
		0020/0698	LEN=0034 INSTALLED UNKN
			015 "DIA CIRC METAL
		0020/0346	LEN=0044 INSTALLED UNKN
2 0 55036 0 00 0186+46	001268 FT	001268 FT	
ROCKY LANE RD (T552)	0020/0000	S 0020/0000	LENGTH(AH 2797 BK 1268)
			024 "DIA CIR PLASTIC
		0010/1258	LEN=0040 INSTALLED 2002
			015 "DIA CIRC CONCR
		0010/1007	LEN=0040 INSTALLED UNKN
			018 "DIA CIR PLASTIC
		0010/0660	LEN=0040 INSTALLED 2002
			018 "DIA CIR PLASTIC
		0010/0035	LEN=0052 INSTALLED UNKN
	000000 FT	000000 FT	2 0 55036 0 00 0200+24
		NC OWL HOLLOW RD	
			GARRETT SHORTCUT RD
			(SR2031 SEG 0090/0000)
			MFC BEGIN = E
		S 0010/0000	LENGTH(AH 1268 BK 0000)

DIR: B TOTAL LEN: 14.093 MI. DIST: 09-7 SR: 2017
LEFT MUN: NORTHAMPTON T RIGHT MUN: NORTHAMPTON T

	074413 FT	074413 FT	DIVIDING RIDGE RD
		0290/2241	(SR1015 SEG 0070/0000)
			036 "DIA CIR PLASTIC
		0290/2087	LEN=0025 INSTALLED 1990
			015 "DIA CIRC CONCR
		0290/1010	LEN=0032 INSTALLED 1990
			015 "DIA CIRC CONCR
		0290/0628	LEN=0045 INSTALLED 1990
2 0 55020 0 01 0727+90	072172 FT	072172 FT	
SHOP RD			
(T768)	0290/0000	0290/0000	LENGTH(AH 2241 BK 2194)
			015 "DIA CIRC CONCR
		0280/1954	LEN=0030 INSTALLED 1990
			015 "DIA CIR PLASTIC
		0280/1271	LEN=0028 INSTALLED 1990
			015 "DIA CIRC CONCR
		0280/0736	LEN=0028 INSTALLED 1990
			024 "DIA CIRC CONCR
		0280/0008	LEN=0025 INSTALLED 1990
	069978 FT	069978 FT	2 0 55020 0 01 0706+23
		0280/0000	LENGTH(AH 2194 BK 2483)
			024 "DIA CIRC CONCR
		0270/1942	LEN=0027 INSTALLED 1990
			015 "DIA CIRC CONCR

DIR: B TOTAL LEN: 14.093 MI. DIST: 09-7 SR: 2017
LEFT MUN: NORTHAMPTON T RIGHT MUN: NORTHAMPTON T

```
                                                 0270/1544 LEN=0026 INSTALLED 1990
CUSTER RD
(TWP )                0270/1190

                                                           015 "DIA CIRC CONCR
                                                 0270/0387 LEN=0026 INSTALLED 1990
                      067495 FT                  067495 FT 2 0 55020 0 01 0679+97
                                                S 0270/0000 LENGTH(AH 2483 BK 2681)
                                                           015 "DIA CIR PLASTIC
                                                 0260/2524 LEN=0017 INSTALLED 1990

                                                           015 "DIA CIRC CONCR
                                                 0260/1870 LEN=0025 INSTALLED 1990
                                                           015 "DIA CIR UNKNOWN
                                                 0260/1509 LEN=0025 INSTALLED 1990
                                                           015 "DIA CIRC CONCR
                                                 0260/1414 LEN=0025 INSTALLED 1990
                                                           015 "DIA CIRC CONCR
                                                 0260/1249 LEN=0025 INSTALLED 1990
                                                           015 "DIA CIRC CONCR
                                                 0260/1032 LEN=0025 INSTALLED 1990
                                                           012 "DIA CIR PLASTIC
                                                 0260/0794 LEN=0030 INSTALLED 1990

                      064814 FT                  064814 FT 2 0 55020 0 01 0653+76
                                                           MILLER RD
                                                           (T469)
                                                S 0260/0000 LENGTH(AH 2681 BK 1452)
                                                           BMSEN 55/2017/0250/1181
                                                 0250/1208 BRIDGE POSTED (TONS)
                                                           2 0 55020 0 01 0651+02
                                                           SGL      28 COMB      40
                                                           TRIB HILLEGAS RUN
                                                 0250/1181 BMSBG 55/2017/0250/1181
                                                           036 "DIA CIRC CONCR
                                                 0250/0711 LEN=0046 INSTALLED 1988
                                                           015 "DIA CIR PLASTIC
                                                 0250/0145 LEN=0034 INSTALLED 1988
                      063362 FT                  063362 FT 2 0 55020 0 01 0639+20
                                                S 0250/0000 LENGTH(AH 1452 BK 2341)
                                                           015 "DIA CIR PLASTIC
                                                 0240/2246 LEN=0036 INSTALLED 1988
                                                           015 "DIA CIR PLASTIC
                                                 0240/1852 LEN=0036 INSTALLED 1988
                                                           015 "DIA CIR PLASTIC
                                                 0240/1545 LEN=0036 INSTALLED 1988
                                                           015 "DIA CIR PLASTIC
                                                 0240/1236 LEN=0033 INSTALLED 1988
                                                           018 "DIA CIRC CONCR
                                                 0240/0794 LEN=0026 INSTALLED 1988
```

DIR: B TOTAL LEN: 14.093 MI. DIST: 09-7 SR: 2017
LEFT MUN: NORTHAMPTON T RIGHT MUN: NORTHAMPTON T

	061021 FT	061021 FT	2 0 55020 0 01 0615+21
		S 0240/0000	LENGTH(AH 2341 BK 3459)
			015 "DIA CIRC CONCR
		0230/3452	LEN=0036 INSTALLED 1988
			018 "DIA CIRC CONCR
		0230/3135	LEN=0026 INSTALLED 1988
			015 "DIA CIRC CONCR
		0230/2085	LEN=0036 INSTALLED 1988
			015 "DIA CIRC CONCR
		0230/1656	LEN=0036 INSTALLED 1988
			015 "DIA CIRC CONCR
		0230/1278	LEN=0036 INSTALLED 1988
			015 "DIA CIRC CONCR
		0230/0975	LEN=0035 INSTALLED 1988
			018 "DIA CIRC CONCR
		0230/0386	LEN=0030 INSTALLED 1988
	057562 FT	057562 FT	2 0 55020 0 01 0579+94
		S 0230/0000	LENGTH(AH 3459 BK 3489)
			015 "DIA CIRC CONCR
		0220/3451	LEN=0041 INSTALLED 1988
			036 "DIA CIRC CONCR
		0220/3121	LEN=0045 INSTALLED 1988
			015 "DIA CIRC CONCR
		0220/2579	LEN=0036 INSTALLED 1988
			015 "DIA CIRC CONCR
		0220/1694	LEN=0030 INSTALLED 1988
			018 "DIA CIRC CONCR
		0220/0960	LEN=0045 INSTALLED 1988
			024 "DIA CIRC CONCR
		0220/0727	LEN=0042 INSTALLED 1988
			018 "DIA CIRC CONCR
		0220/0559	LEN=0034 INSTALLED 1988
			015 "DIA CIRC CONCR
		0220/0313	LEN=0033 INSTALLED 1988
2 0 55020 0 01 0545+74	054073 FT	054073 FT	NORTHAMPTON
SMITH RD			ALLEGHENY T
(T421)	0220/0000	S 0220/0000	LENGTH(AH 3489 BK 1832)
			018 "DIA CIR PLASTIC
		0210/1327	LEN=0046 INSTALLED 1988
		0210/1223	BMSEN 55/2017/0210/1190
			ALLEGHENY
		0210/1215	NORTHAMPTON T
			2 0 55020 0 01 0539+54
			PANTHER RUN
		0210/1190	BMSBG 55/2017/0210/1190

DIR: B TOTAL LEN: 14.093 MI. DIST: 09-7 SR: 2017
LEFT MUN: NORTHAMPTON T RIGHT MUN: NORTHAMPTON T

		015 "DIA CIRC CONCR
	0210/0390	LEN=0033 INSTALLED 1988
052241 FT	052241 FT	2 0 55020 0 01 0527+60
		LEISTER RD
		(SR2022 SEG 0090/3414)
	S 0210/0000	LENGTH(AH 1832 BK 1019)
		015 "DIA CIRC CONCR
	0200/0846	LEN=0032 INSTALLED 1990
		018 "DIA CIRC CONCR
	0200/0374	LEN=0030 INSTALLED 1990
		015 "DIA CIRC CONCR
	0200/0179	LEN=0030 INSTALLED 1990
051222 FT	051222 FT	2 0 55020 0 01 0517+16
	S 0200/0000	LENGTH(AH 1019 BK 2862)
		015 "DIA CIRC CONCR
	0190/2841	LEN=0035 INSTALLED 1990
		015 "DIA CIRC CONCR
	0190/2372	LEN=0034 INSTALLED 1990
		015 "DIA CIRC CONCR
	0190/1867	LEN=0032 INSTALLED 1990
		024 "DIA CIRC CONCR
	0190/1500	LEN=0036 INSTALLED 1990
		015 "DIA CIRC CONCR
	0190/0126	LEN=0033 INSTALLED 1990
048360 FT	048360 FT	2 0 55020 0 01 0488+54
	S 0190/0000	LENGTH(AH 2862 BK 2044)
		015 "DIA CIRC CONCR
	0180/1929	LEN=0027 INSTALLED 1988
		036 "DIA CIRC CONCR
	0180/1582	LEN=0008 INSTALLED 2006
		018 "DIA CIRC CONCR
	0180/0779	LEN=0031 INSTALLED 1988
		015 "DIA CIRC CONCR
	0180/0400	LEN=0030 INSTALLED 1988
046316 FT	046316 FT	2 0 55020 0 01 0467+67
	S 0180/0000	LENGTH(AH 2044 BK 2542)
		015 "DIA CIRC CONCR
	0170/2354	LEN=0027 INSTALLED 1988
		018 "DIA CIRC CONCR
	0170/1327	LEN=0030 INSTALLED 1988
		015 "DIA CIRC CONCR

DIR: B TOTAL LEN: 14.093 MI. DIST: 09-7 SR: 2017
LEFT MUN: NORTHAMPTON T RIGHT MUN: NORTHAMPTON T

```
                                        0170/0377 LEN=0032 INSTALLED 1988
043774 FT                               043774 FT 2 0 55020 0 01 0441+93
                                      S 0170/0000 LENGTH(AH 2542 BK 2477)
                                                  015 "DIA CIRC CONCR
                                        0160/2385 LEN=0030 INSTALLED 1988
                                                  018 "DIA CIRC CONCR
                                        0160/1794 LEN=0027 INSTALLED 1988
                                                  018 "DIA CIRC CONCR
                                        0160/1200 LEN=0033 INSTALLED 1988
                                                  015 "DIA CIRC CONCR
                                        0160/0662 LEN=0032 INSTALLED 1988

041297 FT                               041297 FT 2 0 55020 0 01 0417+16
                                                  048 "DIA CIRC CONCR
                                                  LEN=0036 INSTALLED 1988
                                      S 0160/0000 LENGTH(AH 2477 BK 3023)
                                                  015 "DIA CIRC CONCR
                                        0150/2580 LEN=0032 INSTALLED 1988
                                                  015 "DIA CIRC CONCR
                                        0150/2280 LEN=0030 INSTALLED 1988

                                                  018 "DIA CIRC CONCR
                                        0150/1677 LEN=0030 INSTALLED 1988
                                                  036 "DIA CIRC CONCR
                                        0150/1467 LEN=0035 INSTALLED 1988
                                                  015 "DIA CIRC CONCR
                                        0150/1204 LEN=0030 INSTALLED 1988
                                                  015 "DIA CIRC CONCR
                                        0150/0849 LEN=0034 INSTALLED 1988
                                                  015 "DIA CIRC CONCR
                                        0150/0371 LEN=0036 INSTALLED 1988
                                                  036 "DIA CIRC CONCR
                                        0150/0014 LEN=0032 INSTALLED 1988
038274 FT                               038274 FT 2 0 55020 0 01 0386+35
                                      S 0150/0000 LENGTH(AH 3023 BK 3560)
                                                  015 "DIA CIR PLASTIC
                                        0140/3380 LEN=0034 INSTALLED 1988


                                                  024 "DIA CIRC CONCR
                                        0140/2032 LEN=0034 INSTALLED 1988
                                                  015 "DIA CIRC CONCR
                                        0140/1552 LEN=0034 INSTALLED 1988
                                                  018 "DIA CIRC CONCR
                                        0140/0973 LEN=0038 INSTALLED 1988

034714 FT                               034714 FT 2 0 55020 0 01 0352+00
                                                  SCHOOLHOUSE RD
```

DIR: B TOTAL LEN: 14.093 MI. DIST: 09-7 SR: 2017
LEFT MUN: NORTHAMPTON T RIGHT MUN: NORTHAMPTON T

			(T719)
		S 0140/0000	LENGTH(AH 3560 BK 1564)
		0130/1346	BMSEN 55/2017/0130/1325
			2 0 55020 0 01 0349+31
			BEAR RUN
		0130/1325	BMSBG 55/2017/0130/1325
			015 "DIA CIRC CONCR
		0130/0565	LEN=0035 INSTALLED 1988
			015 "DIA CIRC CONCR
		0130/0295	LEN=0034 INSTALLED 1988
			015 "DIA CIRC CONCR
		0130/0012	LEN=0036 INSTALLED 1988
	033150 FT	033150 FT	2 0 55020 0 01 0336+05
		S 0130/0000	LENGTH(AH 1564 BK 2804)
			018 "DIA CIRC CONCR
		0120/2370	LEN=0030 INSTALLED 1988
			048 "DIA CIRC CONCR
		0120/1599	LEN=0035 INSTALLED 1988
			015 "DIA CIRC CONCR
		0120/1216	LEN=0040 INSTALLED 1988
			018 "DIA CIR PLASTIC
		0120/0850	LEN=0044 INSTALLED 1988
			018 "DIA CIRC CONCR
		0120/0445	LEN=0033 INSTALLED 1988
			015 "DIA CIRC CONCR
		0120/0060	LEN=0033 INSTALLED 1988
2 0 55020 0 01 0308+56	030346 FT	030346 FT	
COOK RD			
(T407)	0120/0000	S 0120/0000	LENGTH(AH 2804 BK 1812)
		0110/1743	BMSEN 55/2017/0110/1720
			2 0 55020 0 01 0306+31
			BRUSH CREEK
		0110/1720	BMSBG 55/2017/0110/1720
			COOK RD
		0110/1670	(T407)
			036 "DIA CIR PLASTIC
		0110/1511	LEN=0037 INSTALLED 1988
			015 "DIA CIRC CONCR
		0110/0818	LEN=0036 INSTALLED 1988
			015 "DIA CIRC CONCR
		0110/0562	LEN=0036 INSTALLED 1988
	028534 FT	028534 FT	2 0 55020 0 01 0290+43
		S 0110/0000	LENGTH(AH 1812 BK 2360)
			036 "DIA CIR PLASTIC
		0100/2360	LEN=0045 INSTALLED 1988
			015 "DIA CIRC CONCR
		0100/2030	LEN=0036 INSTALLED 1988

DIR: B TOTAL LEN: 14.093 MI. DIST: 09-7 SR: 2017
LEFT MUN: NORTHAMPTON T RIGHT MUN: NORTHAMPTON T

		0100/1608	015 "DIA CIRC CONCR LEN=0036 INSTALLED 1988
		0100/0722	018 "DIA CIRC CONCR LEN=0040 INSTALLED 1988
	026174 FT	026174 FT	2 0 55020 0 01 0265+39 GLENCOE RD (SR2020 SEG 0040/0000) MFC BEGIN = E
		S 0100/0000	LENGTH(AH 2360 BK 2019)
		0090/1804	036 "DIA CIR PLASTIC LEN=0040 INSTALLED 2004
		0090/1210	015 "DIA CIRC CONCR LEN=0040 INSTALLED 1988
		0090/0587	018 "DIA CIR PLASTIC LEN=0035 INSTALLED 1988
		0090/0140	018 "DIA CIR PLASTIC LEN=0036 INSTALLED 1988
2 0 55020 0 01 0245+34 GLENCOE RD (SR2020 SEG 0030/2478) FOR SR 2017 AND 2020 (CONN)	024155 FT 0090/0000 0080/2466	024155 FT S 0090/0000	MFC BEGIN = D LENGTH(AH 2019 BK 2569)
		0080/2232	018 "DIA CIR PLASTIC LEN=0036 INSTALLED 1988
		0080/2053	018 "DIA CIR PLASTIC LEN=0045 INSTALLED 1988
		0080/1889	018 "DIA CIRC CONCR LEN=0042 INSTALLED 1988
		0080/1571	015 "DIA CIRC CONCR LEN=0031 INSTALLED 1988
		0080/0718	015 "DIA CIRC CONCR LEN=0036 INSTALLED 1988
		0080/0338	015 "DIA CIRC CONCR LEN=0030 INSTALLED 1988
	021586 FT	021586 FT	2 0 55020 0 01 0219+84
		S 0080/0000	LENGTH(AH 2569 BK 2873)
		0070/2690	015 "DIA CIRC CONCR LEN=0008 INSTALLED 2004
		0070/2421	015 "DIA CIRC CONCR LEN=0008 INSTALLED 2004
		0070/2270	015 "DIA CIR PLASTIC LEN=0036 INSTALLED 1988
		0070/2038	015 "DIA CIRC CONCR LEN=0036 INSTALLED 1988
		0070/1885	030 "DIA CIRC CONCR LEN=0052 INSTALLED 1988

DIR: B TOTAL LEN: 14.093 MI. DIST: 09-7 SR: 2017
LEFT MUN: NORTHAMPTON T RIGHT MUN: NORTHAMPTON T

			018 "DIA CIRC CONCR
		0070/1287	LEN=0030 INSTALLED 1988
			016 "DIA CIRC CONCR
		0070/0964	LEN=0034 INSTALLED 1988
			015 "DIA CIR UNKNOWN
		0070/0809	LEN=0033 INSTALLED 1988
			018 "DIA CIR PLASTIC
		0070/0511	LEN=0033 INSTALLED 1988
			064"H 84"W CON BOX CUL
		0070/0108	LEN=0028 INSTALLED 1988
2 0 55020 0 01 0191+01 018713 FT		018713 FT	
BRANT RD			
(T377)	0070/0000	S 0070/0000	LENGTH(AH 2873 BK 3351)
		0060/2927	BMSEN 55/2017/0060/2901
			2 0 55020 0 00 0185+44
			WHEELER RUN
		0060/2901	BMSBG 55/2017/0060/2901
			CSX RAIL TRANSPORTATION
		0060/2492	OVERPASS IS RR X-ING
			WHEELER RUN
			STRUCTURE LENGTH 8 FT
		0060/2370	BMSID 55/2017/0060/2370
			018 "DIA CIRC CONCR
		0060/1741	LEN=0036 INSTALLED 1988
			PHILSON RD
		0060/1660	(T377)
			024 "DIA CIRC CONCR
		0060/1580	LEN=0045 INSTALLED 1988
MANCE RD			
(T379)	0060/1101		
			024 "DIA CIRC CONCR
		0060/1080	LEN=0040 INSTALLED 1988
			018 "DIA CIRC CONCR
		0060/0869	LEN=0033 INSTALLED 1988
			015 "DIA CIRC CONCR
		0060/0648	LEN=0038 INSTALLED 1988
			NORTHAMPTON
		0060/0052	LARIMER T
	015362 FT	015362 FT	2 0 55020 0 00 0153+66
			VILLAGE: MANCE
		S 0060/0000	LENGTH(AH 3351 BK 3463)
			015 "DIA CIRC CONCR
		0050/3288	LEN=0030 INSTALLED 1988
			015 "DIA CIR UNKNOWN
		0050/2592	LEN=0042 INSTALLED 1988
		0050/1917	BMSEN 55/2017/0050/1898
			2 0 55020 0 00 0138+87

DIR: B TOTAL LEN: 14.093 MI. DIST: 09-7 SR: 2017
LEFT MUN: LARIMER T RIGHT MUN: LARIMER T

			TR.WILLS CRK
		0050/1898	BMSBG 55/2017/0050/1898
			WITT RD
		0050/1895	(T660)
			018 "DIA CIR UNKNOWN
		0050/1730	LEN=0030 INSTALLED 1988
			018 "DIA CIRC CONCR
		0050/1261	LEN=0038 INSTALLED 1988
			015 "DIA CIRC CONCR
		0050/1052	LEN=0030 INSTALLED 1988
			018 "DIA CIR PLASTIC
		0050/0779	LEN=0050 INSTALLED 1988
			015 "DIA CIR PLASTIC
		0050/0190	LEN=0034 INSTALLED 1988
011899 FT		011899 FT	2 0 55020 0 00 0119+03
	S	0050/0000	LENGTH(AH 3463 BK 3349)
			015 "DIA CIR PLASTIC
		0040/3293	LEN=0038 INSTALLED 1988
			015 "DIA CIR PLASTIC
		0040/3017	LEN=0040 INSTALLED 1988
			018 "DIA CIR PLASTIC
		0040/2485	LEN=0042 INSTALLED 1988
			018 "DIA CIR PLASTIC
		0040/2229	LEN=0040 INSTALLED 1988
			018 "DIA CIR PLASTIC
		0040/1600	LEN=0040 INSTALLED 1988
			018 "DIA CIR PLASTIC
		0040/1089	LEN=0036 INSTALLED 1988
			018 "DIA CIR PLASTIC
		0040/0992	LEN=0042 INSTALLED 1988
			018 "DIA CIR PLASTIC
		0040/0517	LEN=0039 INSTALLED 1988
			024 "DIA CIR PLASTIC
		0040/0028	LEN=0060 INSTALLED 2004
008550 FT		008550 FT	2 0 55020 0 00 0085+55
	S	0040/0000	LENGTH(AH 3349 BK 3158)
			018 "DIA CIRC CONCR
		0030/2692	LEN=0030 INSTALLED 1988
			018 "DIA CIR PLASTIC
		0030/2257	LEN=0045 INSTALLED 1988
			018 "DIA CIR PLASTIC
		0030/1569	LEN=0033 INSTALLED 1988
			018 "DIA CIRC CONCR
		0030/0696	LEN=0036 INSTALLED 1988
			018 "DIA CIR PLASTIC
		0030/0216	LEN=0045 INSTALLED 1988
005392 FT		005392 FT	2 0 55020 0 00 0054+26

DIR: B TOTAL LEN: 14.093 MI. DIST: 09-7 SR: 2017
LEFT MUN: LARIMER T RIGHT MUN: LARIMER T

CUMBERLAND HW
(SR0160 SEG 0190/0000)
NC BRUSH CREEK RD
INTER-BK CUMBERLAND HW
(SR0160 SEG 0190/0000)
MFC BEGIN = E
0030/0000 LTH AH 003158 BK 000100
005392 FT
005392 FT
7024/0000 LTH AH 000100 BK 002883
CUMBERLAND HW
(SR0160 SEG 0200/0000) 0020/2883
INTER-AHD CUMBERLAND HW
0020/2883 (SR0160 SEG 0200/0000)
018 "DIA CIR PLASTIC
0020/2692 LEN=0033 INSTALLED 1988
018 "DIA CIR PLASTIC
0020/2170 LEN=0033 INSTALLED 1988
018 "DIA CIR PLASTIC
0020/1769 LEN=0056 INSTALLED 1988
018 "DIA CIR PLASTIC
0020/1626 LEN=0045 INSTALLED 1988
015 "DIA CIR PLASTIC
0020/1513 LEN=0036 INSTALLED 1988
018 "DIA CIR PLASTIC
0020/0950 LEN=0036 INSTALLED 1996
018 "DIA CIR PLASTIC
0020/0554 LEN=0042 INSTALLED 1988
018 "DIA CIR PLASTIC
0020/0375 LEN=0050 INSTALLED 2001
018 "DIA CIR PLASTIC
0020/0229 LEN=0038 INSTALLED 1988
015 "DIA CIR PLASTIC
0020/0138 LEN=0039 INSTALLED 1988
002509 FT
002509 FT 2 0 55020 0 00 0025+20
0020/0000 LENGTH(AH 2883 BK 2509)
015 "DIA CIR PLASTIC
0010/2079 LEN=0030 INSTALLED 1988
015 "DIA CIR PLASTIC
0010/1698 LEN=0031 INSTALLED 1988

018 "DIA CIR PLASTIC
0010/0488 LEN=0030 INSTALLED 1988
000000 FT
000000 FT 2 0 55020 0 00 0000+00
NC GLADE CITY RD
DEAL RD
(SR2006 SEG 0100/0000)
INTER-BK DEAL RD
(SR2006 SEG 0100/0000)
MFC BEGIN = D
0010/0000 LENGTH(AH 2509 BK 0000)

DIR: B TOTAL LEN: 9.766 MI. DIST: 09-7 SR: 2016
LEFT MUN: SUMMIT T RIGHT MUN: SUMMIT T

```
051564 FT                    051564 FT MOUNT DAVIS RD
                             0200/2787 (SR2004 SEG 0410/0000)
                                       015 "DIA CIRC METAL
                             0200/2720 LEN=0065 INSTALLED UNKN
                                       CEMETERY RD
                             0200/2148 (T375)
                                       048 "DIA CIRC CONCR
                             0200/2000 LEN=0040 INSTALLED UNKN

                                       015 "DIA CIRC METAL
                             0200/1277 LEN=0032 INSTALLED UNKN
                                       015 "DIA CIRC METAL
                             0200/0707 LEN=0040 INSTALLED UNKN
048777 FT                    048777 FT 2 0 55022 0 00 0029+35
                                       SWANEY RUN
                                       STRUCTURE LENGTH    9 FT
                                       BMSID 55/2016/0200/0000
                           S 0200/0000 LENGTH(AH 2787 BK 2481)
                                       018 "DIA CIRC METAL
                             0190/2243 LEN=0037 INSTALLED UNKN
                                       015 "DIA CIRC METAL
                             0190/2104 LEN=0037 INSTALLED UNKN
```

DIR: B TOTAL LEN: 9.766 MI. DIST: 09-7 SR: 2016
LEFT MUN: SUMMIT T RIGHT MUN: SUMMIT T

		0190/1612	018 "DIA CIR PLASTIC LEN=0044 INSTALLED UNKN
		0190/1377	018 "DIA CIR PLASTIC LEN=0039 INSTALLED UNKN
		0190/0869	024 "DIA CIRC METAL LEN=0032 INSTALLED UNKN
		0190/0500	018 "DIA CIRC METAL LEN=0038 INSTALLED UNKN
046296 FT		046296 FT	2 0 55022 0 00 0053+51
		S 0190/0000	LENGTH(AH 2481 BK 3610)
		0180/3212	018 "DIA CIR PLASTIC LEN=0040 INSTALLED 2004
		0180/2750	036 "DIA CIRC METAL LEN=0041 INSTALLED UNKN
		0180/2578	030"H 48"W ELLIP CONC LEN=0040 INSTALLED UNKN
		0180/2219	018 "DIA CIR PLASTIC LEN=0043 INSTALLED UNKN
		0180/1797	018 "DIA CIR PLASTIC LEN=0039 INSTALLED UNKN
		0180/1349	024 "DIA CIRC METAL LEN=0034 INSTALLED UNKN
		0180/1104	024 "DIA CIRC CONCR LEN=0037 INSTALLED UNKN
		0180/0788	015 "DIA CIRC CONCR LEN=0034 INSTALLED UNKN
		0180/0457	015 "DIA CIRC METAL LEN=0045 INSTALLED UNKN
2 0 55022 0 00 0090+36 042686 FT FAIDLEY RD (T380) 0180/0000		042686 FT S 0180/0000	LENGTH(AH 3610 BK 2557)
		0170/2543	018 "DIA CIR PLASTIC LEN=0036 INSTALLED UNKN
		0170/2397	KINSINGER RD (T381)
		0170/2367	018 "DIA CIR PLASTIC LEN=0040 INSTALLED UNKN
		0170/2123	018 "DIA CIR PLASTIC LEN=0036 INSTALLED UNKN
		0170/1811	015 "DIA CIRC METAL LEN=0032 INSTALLED UNKN
		0170/1469	015 "DIA CIRC METAL LEN=0032 INSTALLED UNKN
040129 FT		040129 FT	2 0 55022 0 00 0115+88
		S 0170/0000	018 "DIA CIR PLASTIC LEN=0040 INSTALLED 2004 LENGTH(AH 2557 BK 3392)

DIR: B TOTAL LEN: 9.766 MI. DIST: 09-7 SR: 2016
LEFT MUN: SUMMIT T RIGHT MUN: SUMMIT T

		0160/3313	018 "DIA CIR PLASTIC LEN=0034 INSTALLED UNKN
		0160/2880	015 "DIA CIRC METAL LEN=0030 INSTALLED UNKN
		0160/2735	015 "DIA CIRC METAL LEN=0029 INSTALLED UNKN
		0160/2388	015 "DIA CIRC METAL LEN=0031 INSTALLED UNKN
		0160/1745	018 "DIA CIR PLASTIC LEN=0020 INSTALLED 2004
		0160/1511	024 "DIA CIR PLASTIC LEN=0028 INSTALLED 2004
		0160/0614	018 "DIA CIRC METAL LEN=0041 INSTALLED UNKN
	036737 FT	036737 FT	2 0 55022 0 00 0149+72 BIGBY CREEK STRUCTURE LENGTH 19 FT BMSID 55/2016/0160/0000
JOHNSON RD (SR2037 SEG 0010/0000)	0150/2232	5 0160/0000	LENGTH(AH 3392 BK 2466) JOHNSON RD
		0150/2232	(T387)
		0150/1532	015 "DIA CIRC METAL LEN=0050 INSTALLED UNKN
		0150/0290	018 "DIA CIR PLASTIC LEN=0040 INSTALLED UNKN
	034271 FT	034271 FT	2 0 55022 0 01 0174+80
		5 0150/0000	LENGTH(AH 2466 BK 2337)
		0140/0909	015 "DIA CIRC METAL LEN=0039 INSTALLED UNKN
		0140/0156	015 "DIA CIRC METAL LEN=0038 INSTALLED UNKN
2 0 55022 0 01 0197+81 CENTER CHURCH RD (T385)	031934 FT 0140/0000	031934 FT	
		5 0140/0000	LENGTH(AH 2337 BK 3237) SANNER DR
		0130/2837	(PRDR)
		0130/2832	015 "DIA CIRC METAL LEN=0043 INSTALLED UNKN

DIR: B TOTAL LEN: 9.766 MI. DIST: 09-7 SR: 2016
LEFT MUN: SUMMIT T RIGHT MUN: SUMMIT T

		015 "DIA CIRC METAL
	0130/1415	LEN=0040 INSTALLED UNKN
		015 "DIA CIRC METAL
	0130/1199	LEN=0046 INSTALLED UNKN
		015 "DIA CIRC METAL
	0130/0640	LEN=0035 INSTALLED UNKN
028697 FT	028697 FT	2 0 55022 0 01 0230+05
	S 0130/0000	LENGTH(AH 3237 BK 2323)
		018 "DIA CIR PLASTIC
	0120/1326	LEN=0045 INSTALLED 2000
		024 "DIA CIR PLASTIC
	0120/0818	LEN=0040 INSTALLED 2000
		BASEHORE RD
	== 0120/0664	(T399)
026374 FT	026374 FT	2 0 55022 0 01 0253+54
	S 0120/0000	LENGTH(AH 2323 BK 3739)
		036"H 00"W MULT CONCR
	0110/3739	LEN=0030 INSTALLED UNKN
		048 "DIA CIRC METAL
	0110/3585	LEN=0044 INSTALLED UNKN
		024 "DIA CIR PLASTIC
	0110/3004	LEN=0020 INSTALLED 2004
		018 "DIA CIR PLASTIC
	0110/2586	LEN=0042 INSTALLED UNKN
		018 "DIA CIR PLASTIC
	0110/1869	LEN=0040 INSTALLED 2004
		018 "DIA CIR PLASTIC
	0110/1418	LEN=0030 INSTALLED UNKN
		015 "DIA CIRC CONCR
	0110/1186	LEN=0036 INSTALLED UNKN
		018 "DIA CIR PLASTIC
	0110/0034	LEN=0235 INSTALLED UNKN
022635 FT	022635 FT	2 0 55022 0 01 0290+95
		(TBK) OLD MULE TRAIL RD
		(T827)
	== S 0110/0000	LENGTH(AH 3739 BK 1592)
021043 FT	021043 FT	2 0 55022 0 01 0306+90

DIR: B TOTAL LEN: 9.766 MI. DIST: 09-7 SR: 2016
LEFT MUN: SUMMIT T RIGHT MUN: SUMMIT T

```
                                          S 0100/0000 LENGTH(AH 1592 BK 2867)
                                                      060 "DIA CIRC CONCR
                                            0090/2779 LEN=0033 INSTALLED UNKN

                                                      SUMMIT
                                            0090/0113 BLACK T
                                                      024 "DIA CIR PLASTIC
                                            0090/0083 LEN=0040 INSTALLED 2006
018176 FT                                   018176 FT 2 0 55022 0 01 0333+60
                                          S 0090/0000 LENGTH(AH 2867 BK 1260)
                                                      015 "DIA CIRC CONCR
                                            0080/1214 LEN=0036 INSTALLED UNKN
                                                      015 "DIA CIRC CONCR
                                            0080/0858 LEN=0040 INSTALLED UNKN
                                                      015 "DIA CIRC CONCR
                                            0080/0494 LEN=0036 INSTALLED UNKN
016916 FT                                   016916 FT 2 0 55022 0 01 0346+47
                                          S 0080/0000 LENGTH(AH 1260 BK 3453)
                                                      018 "DIA CIR PLASTIC
                                            0070/2877 LEN=0038 INSTALLED UNKN

                                                      018 "DIA CIR PLASTIC
                                            0070/2159 LEN=0043 INSTALLED UNKN
                                                      018 "DIA CIR PLASTIC
                                            0070/1669 LEN=0047 INSTALLED UNKN
                                                      018 "DIA CIR PLASTIC
                                            0070/1094 LEN=0041 INSTALLED UNKN

                                                      024 "DIA CIR PLASTIC
                                            0070/0424 LEN=0040 INSTALLED 2006
                                                      015 "DIA CIR PLASTIC
                                            0070/0052 LEN=0040 INSTALLED UNKN
013463 FT                                   013463 FT 2 0 55022 0 01 0381+50
                                          S 0070/0000 LENGTH(AH 3453 BK 3052)
                                                      018 "DIA CIR PLASTIC
                                            0060/2487 LEN=0046 INSTALLED UNKN
                                                      018 "DIA CIRC CONCR
                                            0060/2100 LEN=0040 INSTALLED 2006
                                                      018 "DIA CIR PLASTIC
                                            0060/1673 LEN=0050 INSTALLED 1997
                                                      018 "DIA CIR PLASTIC
                                            0060/1382 LEN=0036 INSTALLED UNKN
                                                      018 "DIA CIR PLASTIC
                                            0060/1070 LEN=0035 INSTALLED UNKN
```

DIR: B TOTAL LEN: 9.766 MI. DIST: 09-7 SR: 2016
LEFT MUN: BLACK T RIGHT MUN: BLACK T

		018 "DIA CIR PLASTIC
	0060/0854	LEN=0048 INSTALLED UNKN
		018 "DIA CIR PLASTIC
	0060/0595	LEN=0043 INSTALLED UNKN
		018 "DIA CIR PLASTIC
	0060/0257	LEN=0040 INSTALLED 2006
	0060/0013	BMSEN 55/2016/0060/0000
010411 FT	010411 FT	2 0 55022 0 01 0413+20
		TRIB RHOADS CREEK
		BMSBG 55/2016/0060/0000
	S 0060/0000	LENGTH(AH 3052 BK 3387)
		018 "DIA CIR PLASTIC
	0050/2871	LEN=0040 INSTALLED 2006
		024 "DIA CIR PLASTIC
	0050/2561	LEN=0042 INSTALLED UNKN
		015 "DIA CIRC CONCR
	0050/1852	LEN=0048 INSTALLED UNKN
		FOX RD
	0050/1819	(T439)
		018 "DIA CIRC METAL
	0050/1309	LEN=0055 INSTALLED UNKN
		015 "DIA CIRC CONCR
	0050/0694	LEN=0036 INSTALLED UNKN
		018 "DIA CIR PLASTIC
	0050/0388	LEN=0047 INSTALLED UNKN
	0050/0028	BMSEN 55/2016/0050/0000
007024 FT	007024 FT	2 0 55022 0 01 0447+03
		RHOADS CREEK
		BMSBG 55/2016/0050/0000
	S 0050/0000	LENGTH(AH 3387 BK 2454)
		015 "DIA CIRC CONCR
	0040/2292	LEN=0036 INSTALLED UNKN
004570 FT	004570 FT	2 0 55022 0 01 0472+58
	S 0040/0000	LENGTH(AH 2454 BK 2308)
		018 "DIA CIR PLASTIC
	0030/1975	LEN=0044 INSTALLED UNKN
		018 "DIA CIR PLASTIC
	0030/1636	LEN=0041 INSTALLED UNKN
		018 "DIA CIR PLASTIC
	0030/1416	LEN=0044 INSTALLED UNKN
		018 "DIA CIR PLASTIC
	0030/1192	LEN=0041 INSTALLED UNKN

DIR: B TOTAL LEN: 9.766 MI. DIST: 09-7 SR: 2016
LEFT MUN: BLACK T RIGHT MUN: BLACK T

			018 "DIA CIR PLASTIC
		0030/0846	LEN=0041 INSTALLED UNKN
			018 "DIA CIR PLASTIC
		0030/0643	LEN=0040 INSTALLED UNKN
			030 "DIA CIRC METAL
		0030/0192	LEN=0032 INSTALLED UNKN
			018 "DIA CIR PLASTIC
		0030/0071	LEN=0034 INSTALLED UNKN
002262 FT		002262 FT	2 0 55022 0 01 0495+12
			MARKLETON SCHOOL RD
			(SR3011 SEG 0170/1562)
		NC	ROCKDALE RD
		S 0030/0000	LENGTH(AH 2308 BK 1544)
			018 "DIA CIR PLASTIC
		0020/1534	LEN=0040 INSTALLED UNKN
			EVERGREEN DR
		0020/0730	(TWP)
			BIKE TRAIL LT
		0020/0494	(PARK)
			BIKE TRAIL LT
		0020/0410	(PARK)
			BIKE TRAIL LT
		0020/0308	(PARK)
		0020/0213	BMSEN 55/2016/0020/0000
			BLACK
		0020/0100	ROCKWOOD B
000718 FT		000718 FT	2 0 55022 0 01 0510+34
			CASSELMAN R
			BMSBG 55/2016/0020/0000
		S 0020/0000	LENGTH(AH 1544 BK 0718)
			018 "DIA CIRC CONCR
		0010/0715	LEN=0030 INSTALLED UNKN
			018 "DIA CIRC CONCR
		0010/0574	LEN=0060 INSTALLED UNKN
			WATER ST
		0010/0423	(TWP)
			018 "DIA CIRC CONCR
		0010/0387	LEN=0034 INSTALLED UNKN
		0010/0215	(AAR 145267T)#TRKS 02
			015 "DIA CIR PLASTIC
		0010/0150	LEN=0035 INSTALLED UNKN
000000 FT		000000 FT	2 0 55022 0 01 0517+65
		NC	BRIDGE ST
			MAIN ST
			(SR3006 SEG 0180/1773)
		INTER-BK	BRIDGE ST
			(SR0653 SEG 0200/0000)
MAIN ST			MFC BEGIN = D
(SR0653 SEG 0200/0000) 0010/0000		S 0010/0000	LENGTH(AH 0718 BK 0000)

DIR: B TOTAL LEN: 8.837 MI. DIST: 09-7 SR: 2015
LEFT MUN: NORTHAMPTON T RIGHT MUN: NORTHAMPTON T

	046660 FT		046660 FT	POORBAUGH RD
				(SR2020 SEG 0080/0000)
GLENCOE RD				EMERICK RD
(SR2020 SEG 0080/0000)	0180/1694		0180/1694	(T752)
				018 "DIA CIRC CONCR
			0180/1607	LEN=0040 INSTALLED 2003
				018 "DIA CIRC CONCR
			0180/0870	LEN=0040 INSTALLED UNKN
				015 "DIA CIR PLASTIC
			0180/0427	LEN=0033 INSTALLED UNKN
	044966 FT		044966 FT	2 0 55014 0 01 0453+32
				015 "DIA CIRC CONCR
				LEN=0033 INSTALLED 1998
			S 0180/0000	LENGTH(AH 1694 BK 2446)
				018 "DIA CIR PLASTIC
			0170/1711	LEN=0039 INSTALLED UNKN
				024 "DIA CIRC CONCR
			0170/1280	LEN=0032 INSTALLED UNKN
				018 "DIA CIRC CONCR
			0170/0334	LEN=0032 INSTALLED UNKN
				030 "DIA CIRC CONCR
			0170/0216	LEN=0032 INSTALLED UNKN
2 0 55014 0 01 0428+26	042520 FT		042520 FT	
KROUSHOUR RD				
(T712)	0170/0000		S 0170/0000	LENGTH(AH 2446 BK 2497)
				018 "DIA CIRC CONCR
			0160/2269	LEN=0032 INSTALLED UNKN
				018 "DIA CIRC CONCR
			0160/1512	LEN=0200 INSTALLED UNKN
				018 "DIA CIRC CONCR
			0160/0905	LEN=0032 INSTALLED UNKN
				018 "DIA CIRC CONCR
			0160/0446	LEN=0030 INSTALLED UNKN
	040023 FT		040023 FT	2 0 55014 0 01 0404+19
			S 0160/0000	LENGTH(AH 2497 BK 2940)
				018 "DIA CIR PLASTIC
			0150/2307	LEN=0030 INSTALLED UNKN
				015 "DIA CIR PLASTIC
			0150/2004	LEN=0035 INSTALLED UNKN
				015 "DIA CIR PLASTIC
			0150/1390	LEN=0033 INSTALLED UNKN
				018 "DIA CIR UNKNOWN

DIR: B TOTAL LEN: 8.837 MI. DIST: 09-7 SR: 2015
LEFT MUN: NORTHAMPTON T RIGHT MUN: NORTHAMPTON T

```
                                        0150/0939 LEN=0032 INSTALLED UNKN
                                                  015 "DIA CIR PLASTIC
                                        0150/0182 LEN=0030 INSTALLED 2001
037083 FT                               037083 FT 2 0 55014 0 01 0372+71
                                      S 0150/0000 LENGTH(AH 2940 BK 3063)
                                                  018 "DIA CIR UNKNOWN
                                        0140/2765 LEN=0039 INSTALLED UNKN
                                                  024 "DIA CIRC CONCR
                                        0140/2308 LEN=0032 INSTALLED UNKN
                                                  018 "DIA CIR PLASTIC
                                        0140/1816 LEN=0052 INSTALLED UNKN
                                                  018 "DIA CIR PLASTIC
                                        0140/1441 LEN=0033 INSTALLED UNKN
                                                  018 "DIA CIR PLASTIC
                                        0140/1073 LEN=0035 INSTALLED UNKN
                                                  015 "DIA CIRC CONCR
                                        0140/0937 LEN=0036 INSTALLED UNKN
                                                  EMERICK RD
                                        0140/0487 (T752)
                                                  030 "DIA CIRC CONCR
                                        0140/0419 LEN=0040 INSTALLED UNKN
                                                  036 "DIA CIRC CONCR
                                        0140/0193 LEN=0039 INSTALLED 1998
034020 FT                               034020 FT 2 0 55014 0 01 0346+94
                                                  FARM RD
                                                  (PRDR)
                                      S 0140/0000 LENGTH(AH 3063 BK 1970)
                                                  036 "DIA CIRC CONCR
                                        0130/1907 LEN=0042 INSTALLED UNKN
                                                  018 "DIA CIRC CONCR
                                        0130/1579 LEN=0032 INSTALLED UNKN
                                                  018 "DIA CIRC CONCR
                                        0130/1087 LEN=0032 INSTALLED UNKN
                                                  015 "DIA CIRC CONCR
                                        0130/0571 LEN=0030 INSTALLED UNKN
                                                  018 "DIA CIRC CONCR
                                        0130/0313 LEN=0032 INSTALLED UNKN
                                                  018 "DIA CIRC CONCR
                                        0130/0016 LEN=0036 INSTALLED UNKN
032050 FT                               032050 FT 2 0 55014 0 01 0322+87
                                      S 0130/0000 LENGTH(AH 1970 BK 1722)
                                                  024 "DIA CIRC CONCR
                                        0120/1700 LEN=0032 INSTALLED UNKN
                                                  018 "DIA CIR PLASTIC
                                        0120/1594 LEN=0036 INSTALLED UNKN
                                                  018 "DIA CIR PLASTIC
                                        0120/1060 LEN=0032 INSTALLED UNKN
                                                  018 "DIA CIRC CONCR
                                        0120/0742 LEN=0030 INSTALLED UNKN
```

DIR: B TOTAL LEN: 8.837 MI. DIST: 09-7 SR: 2015
LEFT MUN: NORTHAMPTON T RIGHT MUN: NORTHAMPTON T

			0120/0017 BMSEN 55/2015/0120/0000
	030328 FT		030328 FT 2 0 55014 0 01 0305+45
			TR.WILLS CRK
			BMSBG 55/2015/0120/0000
		S	0120/0000 LENGTH(AH 1722 BK 3859)
			018 "DIA CIR UNKNOWN
			0110/3633 LEN=0032 INSTALLED UNKN
			024 "DIA CIRC CONCR
			0110/3430 LEN=0032 INSTALLED 2001
			030 "DIA CIRC CONCR
			0110/3385 LEN=0032 INSTALLED UNKN
			018 "DIA CIR PLASTIC
			0110/2747 LEN=0033 INSTALLED UNKN
			030 "DIA CIRC CONCR
			0110/2649 LEN=0036 INSTALLED UNKN
			030 "DIA CIRC CONCR
			0110/2100 LEN=0026 INSTALLED UNKN
			018 "DIA CIR PLASTIC
			0110/1512 LEN=0030 INSTALLED 2015
PHILSON RD (T377)	0110/1002		
			018 "DIA CIR PLASTIC
			0110/0829 LEN=0038 INSTALLED 2015
CLYMER ST (PRDR)	0110/0469		CARTER HILL RD
			0110/0469 (T754)
			024 "DIA CIR PLASTIC
			0110/0430 LEN=0030 INSTALLED UNKN
			0110/0277 (AAR 145076H)#TRKS 02
RIVER RD (PRDR)	0110/0108		
			0110/0067 BMSEN 55/2015/0110/0000
	026469 FT		026469 FT 2 0 55014 0 00 0266+02
			WILLS CREEK
			BMSBG 55/2015/0110/0000
		S	0110/0000 LENGTH(AH 3859 BK 2113)
			015 "DIA CIRC METAL
			0100/1745 LEN=0030 INSTALLED 2001
			015 "DIA CIRC CONCR
			0100/0931 LEN=0030 INSTALLED UNKN
			015 "DIA CIRC CONCR
			0100/0628 LEN=0034 INSTALLED UNKN
			015 "DIA CIRC CONCR
			0100/0285 LEN=0034 INSTALLED UNKN
	024356 FT		024356 FT 2 0 55014 0 00 0244+56
			VILLAGE: GLENCOE
			015 "DIA CIRC CONCR
			LEN=0034 INSTALLED UNKN

DIR: B TOTAL LEN: 8.837 MI. DIST: 09-7 SR: 2015
LEFT MUN: NORTHAMPTON T RIGHT MUN: NORTHAMPTON T

```
                                                  5 0100/0000 LENGTH(AH 2113 BK 2373)
                                                              018 "DIA CIRC CONCR
                                                    0090/2167 LEN=0032 INSTALLED UNKN
                                                              015 "DIA CIRC CONCR
                                                    0090/1936 LEN=0032 INSTALLED UNKN
                                                              015 "DIA CIRC CONCR
                                                    0090/1564 LEN=0036 INSTALLED UNKN
                                                              015 "DIA CIRC CONCR
                                                    0090/1231 LEN=0034 INSTALLED UNKN
                                                              024 "DIA CIRC CONCR
                                                    0090/0832 LEN=0036 INSTALLED UNKN
                                                              018 "DIA CIRC CONCR
                                                    0090/0407 LEN=0036 INSTALLED UNKN
                                                              015 "DIA CIRC CONCR
                                                    0090/0207 LEN=0032 INSTALLED UNKN
                          021983 FT                 021983 FT 2 0 55014 0 00 0220+78
                                                  5 0090/0000 LENGTH(AH 2373 BK 2659)
                                                              015 "DIA CIRC CONCR
                                                    0080/2502 LEN=0038 INSTALLED UNKN

                                                              015 "DIA CIRC CONCR
                                                    0080/1872 LEN=0034 INSTALLED UNKN
                                                              015 "DIA CIRC CONCR
                                                    0080/1448 LEN=0032 INSTALLED UNKN
                                                              015 "DIA CIRC CONCR
                                                    0080/1018 LEN=0032 INSTALLED UNKN

2 0 55014 0 00 0193+90 019324 FT                    019324 FT
MCKENZIE RD
(T361)                    0080/0000             5 0080/0000 LENGTH(AH 2659 BK 2466)

                                                              018 "DIA CIRC CONCR
                                                    0070/1492 LEN=0026 INSTALLED UNKN
                                                              018 "DIA CIRC CONCR
                                                    0070/1380 LEN=0032 INSTALLED UNKN
                                                              018 "DIA CIRC CONCR
                                                    0070/1290 LEN=0026 INSTALLED UNKN
                                                              015 "DIA CIRC CONCR
                                                    0070/1049 LEN=0032 INSTALLED UNKN
                                                              015 "DIA CIRC CONCR
                                                    0070/0778 LEN=0032 INSTALLED UNKN
                                                              015 "DIA CIRC CONCR
                                                    0070/0450 LEN=0034 INSTALLED UNKN
                                                              NORTHAMPTON
                                                    0070/0326 SOUTHAMPTON T
                                                              015 "DIA CIRC CONCR
                                                    0070/0061 LEN=0034 INSTALLED UNKN
                          016858 FT                 016858 FT 2 0 55014 0 00 0169+46
```

DIR: B TOTAL LEN: 8.837 MI. DIST: 09-7 SR: 2015
LEFT MUN: SOUTHAMPTON T RIGHT MUN: SOUTHAMPTON T

```
                                          S 0070/0000 LENGTH(AH 2466 BK 2537)
                                                      015 "DIA CIRC CONCR
                                            0060/2130 LEN=0030 INSTALLED UNKN

                                                      015 "DIA CIRC CONCR
                                            0060/1121 LEN=0034 INSTALLED UNKN
                                                      015 "DIA CIRC CONCR
                                            0060/0803 LEN=0026 INSTALLED UNKN

                                                      015 "DIA CIRC CONCR
                                            0060/0170 LEN=0034 INSTALLED UNKN
014321 FT                                   014321 FT 2 0 55014 0 00 0144+09
                                          S 0060/0000 LENGTH(AH 2537 BK 1337)
                                                      015 "DIA CIRC CONCR
                                            0050/1155 LEN=0034 INSTALLED UNKN
                                                      015 "DIA CIRC CONCR
                                            0050/0819 LEN=0030 INSTALLED UNKN
                                                      015 "DIA CIRC CONCR
                                            0050/0516 LEN=0030 INSTALLED UNKN
                                                      040 "DIA CIRC CONCR
                                            0050/0200 LEN=0034 INSTALLED UNKN
012984 FT                                   012984 FT 2 0 55014 0 00 0130+49
                                                      KNOTTS RD
                                                      (T359)
                                          S 0050/0000 LENGTH(AH 1337 BK 3597)
                                                      018 "DIA CIR UNKNOWN
                                            0040/3578 LEN=0100 INSTALLED UNKN
                                                      015 "DIA CIRC CONCR
                                            0040/2982 LEN=0056 INSTALLED UNKN
                                                      015 "DIA CIRC CONCR
                                            0040/2647 LEN=0030 INSTALLED UNKN

                                                      015 "DIA CIRC CONCR
                                            0040/1672 LEN=0032 INSTALLED UNKN

                                                      015 "DIA CIRC CONCR
                                            0040/0793 LEN=0032 INSTALLED UNKN
                                                      015 "DIA CIRC CONCR
                                            0040/0552 LEN=0032 INSTALLED UNKN
                                                      015 "DIA CIRC CONCR
                                            0040/0273 LEN=0032 INSTALLED UNKN
009387 FT                                   009387 FT 2 0 55014 0 00 0094+32
                                          S 0040/0000 LENGTH(AH 3597 BK 3647)
                                                      015 "DIA CIRC CONCR
                                            0030/3494 LEN=0032 INSTALLED UNKN
                                                      015 "DIA CIRC CONCR
                                            0030/3253 LEN=0036 INSTALLED UNKN
                                                      015 "DIA CIRC CONCR
```

DIR: B TOTAL LEN: 8.837 MI. DIST: 09-7 SR: 2015
LEFT MUN: SOUTHAMPTON T RIGHT MUN: SOUTHAMPTON T

```
                                        0030/2772 LEN=0036 INSTALLED UNKN
                                                  024 "DIA CIRC CONCR
                                        0030/2589 LEN=0032 INSTALLED UNKN
                                                  015 "DIA CIRC CONCR
                                        0030/2241 LEN=0058 INSTALLED UNKN
                                                  015 "DIA CIRC CONCR
                                        0030/1660 LEN=0046 INSTALLED UNKN

                                                  015 "DIA CIRC CONCR
                                        0030/0941 LEN=0036 INSTALLED UNKN
                                                  015 "DIA CIRC CONCR
                                        0030/0534 LEN=0036 INSTALLED UNKN
                                                  015 "DIA CIRC CONCR
                                        0030/0127 LEN=0042 INSTALLED UNKN
005740 FT                               005740 FT 2 0 55014 0 00 0057+84
                                      S 0030/0000 LENGTH(AH 3647 BK 3184)
                                                  015 "DIA CIRC CONCR
                                        0020/2791 LEN=0036 INSTALLED UNKN


                                                  018 "DIA CIRC CONCR
                                        0020/1756 LEN=0035 INSTALLED UNKN
                                                  015 "DIA CIRC CONCR
                                        0020/1493 LEN=0032 INSTALLED UNKN
                                                  015 "DIA CIRC CONCR
                                        0020/0932 LEN=0032 INSTALLED UNKN
                                                  015 "DIA CIRC CONCR
                                        0020/0412 LEN=0036 INSTALLED UNKN
                                                  015 "DIA CIRC CONCR
                                        0020/0029 LEN=0032 INSTALLED UNKN
002556 FT                               002556 FT 2 0 55014 0 00 0025+41
                                      S 0020/0000 LENGTH(AH 3184 BK 2556)
                                                  018 "DIA CIRC CONCR
                                        0010/2156 LEN=0038 INSTALLED UNKN

                                                  015 "DIA CIRC CONCR
                                        0010/1333 LEN=0032 INSTALLED UNKN
                                                  015 "DIA CIRC CONCR
                                        0010/1131 LEN=0034 INSTALLED UNKN

                                                  030 "DIA CIRC CONCR
                                        0010/0405 LEN=0042 INSTALLED UNKN
                                                  015 "DIA CIRC CONCR
                                        0010/0070 LEN=0200 INSTALLED UNKN
000000 FT                               000000 FT 2 0 55014 0 00 0000+00
                                              NC GLENCOE RD
                                                  CUMBERLAND HW
                                                  (SR0160 SEG 0080/0000)
                                                  MFC BEGIN = E
                                      S 0010/0000 LENGTH(AH 2556 BK 0000)
```

DIR: B TOTAL LEN: 2.500 MI. DIST: 09-7 SR: 2014
LEFT MUN: ELK LICK T RIGHT MUN: ELK LICK T

013199 FT

013199 FT
INTER-AHD SCHOOL ST
(T605)

DIR: B TOTAL LEN: 2.500 MI. DIST: 09-7 SR: 2014
LEFT MUN: ELK LICK T RIGHT MUN: ELK LICK T

				MASON DIXON HW
			0040/3958	(SR0219 SEG 0070/2194)
				POST OFFICE ST
			0040/3865	(T450)
			0040/3629	BMSEN 55/2014/0040/3448
				2 0 55144 0 00 0127+12
				CASSELMAN RIVER
			0040/3448	BMSBG 55/2014/0040/3448
DONEY-TOWN RD (T351)	0040/3191	==		
				018 "DIA CIRC METAL
			0040/3106	LEN=0053 INSTALLED UNKN
				018 "DIA CIR PLASTIC
			0040/2035	LEN=0036 INSTALLED UNKN
				015 "DIA CIRC OTHER
			0040/1743	LEN=0053 INSTALLED UNKN
				018 "DIA CIRC OTHER
			0040/1582	LEN=0039 INSTALLED UNKN
				015 "DIA CIRC OTHER
			0040/1415	LEN=0046 INSTALLED UNKN
				018 "DIA CIR PLASTIC
			0040/0760	LEN=0040 INSTALLED UNKN
				018 "DIA CIRC OTHER
			0040/0385	LEN=0040 INSTALLED 2000
			0040/0019	BMSEN 55/2014/0040/0000
	009241 FT		009241 FT	2 0 55144 0 00 0092+51
				GRASSY RUN
				BMSBG 55/2014/0040/0000
			S 0040/0000	LENGTH(AH 3958 BK 2579)
				018 "DIA CIR PLASTIC
			0030/2090	LEN=0060 INSTALLED UNKN
				024 "DIA CIRC CONCR
			0030/1362	LEN=0041 INSTALLED UNKN
				015 "DIA CIRC CONCR
			0030/1229	LEN=0036 INSTALLED UNKN
TIPTON HILL RD (T497)	0030/0253	==		
	006662 FT		006662 FT	2 0 55144 0 00 0066+63
				TR.GRASSY RN
				STRUCTURE LENGTH 10 FT
				BMSID 55/2014/0030/0000
			S 0030/0000	LENGTH(AH 2579 BK 3498)
				015 "DIA CAST IRON

DIR: B TOTAL LEN: 2.500 MI. DIST: 09-7 SR: 2014
LEFT MUN: ELK LICK T RIGHT MUN: ELK LICK T

```
                                          0020/2789 LEN=0032 INSTALLED UNKN
                                                    024 "DIA CIR PLASTIC
                                          0020/2628 LEN=0039 INSTALLED UNKN
                                                    CHARCOAL LN
                                       == 0020/2431 (T480)
                                                    015 "DIA CIRC OTHER
                                          0020/2164 LEN=0034 INSTALLED UNKN
                                                    015 "DIA CIRC OTHER
                                          0020/2126 LEN=0035 INSTALLED UNKN
                                                    015 "DIA CIRC OTHER
                                          0020/1990 LEN=0043 INSTALLED UNKN
                                          0020/1779 BMSEN 55/2014/0020/1762
                                                    2 0 55144 0 00 0049+18
                                                    TR.GRASSY RN
                                          0020/1762 BMSBG 55/2014/0020/1762


                                                    018 "DIA CIRC CONCR
                                          0020/0788 LEN=0044 INSTALLED UNKN
                                                    015 "DIA CIR PLASTIC
                                          0020/0603 LEN=0042 INSTALLED UNKN

003164 FT                                 003164 FT 2 0 55144 0 00 0031+22
                                        S 0020/0000 LENGTH(AH 3498 BK 3164)
                                                    060 "DIA CIRC CONCR
                                          0010/3106 LEN=0040 INSTALLED UNKN
                                                    024 "DIA CAST IRON
                                          0010/2805 LEN=0034 INSTALLED UNKN
                                                    018 "DIA CIR PLASTIC
                                          0010/2495 LEN=0040 INSTALLED UNKN
                                                    015 "DIA CIR PLASTIC
                                          0010/2411 LEN=0042 INSTALLED UNKN
                                                    015 "DIA CIRC OTHER
                                          0010/2299 LEN=0050 INSTALLED UNKN
                                                    015 "DIA CIRC OTHER
                                          0010/2120 LEN=0040 INSTALLED UNKN


                                                    018 "DIA CIRC CONCR
                                          0010/1140 LEN=0042 INSTALLED UNKN
                                                    018 "DIA CIRC OTHER
                                          0010/0547 LEN=0036 INSTALLED 2000
                                                    018 "DIA CIRC OTHER
                                          0010/0130 LEN=0042 INSTALLED UNKN
000000 FT                                 000000 FT 2 0 55144 0 00 0000+00
                                               NC COAL RUN RD
                                                    ROCK STATION RD
                                                    (SR2035 SEG 0010/1363)
                                                    MFC BEGIN = D
                                        S 0010/0000 LENGTH(AH 3164 BK 0000)
```

DIR: B TOTAL LEN: 5.290 MI. DIST: 09-7 SR: 2013
LEFT MUN: SOUTHAMPTON T RIGHT MUN: SOUTHAMPTON T

027931 FT

COMPS RD
(T843)

0100/0554

025435 FT

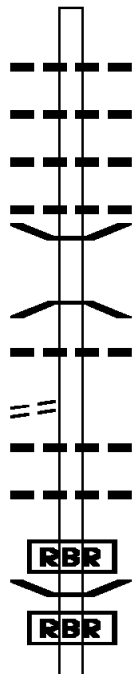

027931 FT AH-BEDFORD (05)
REF-AHD KENNELS MILL RD
0100/2496 (SR3002 SEG 0010/0000)
015 "DIA CIRC METAL
0100/2343 LEN=0035 INSTALLED UNKN
018 "DIA CIR PLASTIC
0100/1938 LEN=0050 INSTALLED 2005
018 "DIA CIR PLASTIC
0100/1673 LEN=0040 INSTALLED 2006
018 "DIA CIR PLASTIC
0100/1380 LEN=0040 INSTALLED 2006
0100/1029 BMSEN 55/2013/0100/0979
0 0 00000 0 00 0000+00
GLADDENS RUN
0100/0979 BMSBG 55/2013/0100/0979
018 "DIA CIR PLASTIC
0100/0785 LEN=0040 INSTALLED 2006

018 "DIA CIRC METAL
0100/0513 LEN=0040 INSTALLED 2006
018 "DIA CIR PLASTIC
0100/0266 LEN=0040 INSTALLED UNKN

0100/0056 BMSEN 55/2013/0100/0000
025435 FT 2 0 55005 0 00 0255+68
P3
POWDER RUN

DIR: B TOTAL LEN: 5.290 MI. DIST: 09-7 SR: 2013
LEFT MUN: SOUTHAMPTON T RIGHT MUN: SOUTHAMPTON T

			BMSBG 55/2013/0100/0000
		0100/0000	LENGTH(AH 2496 BK 2724)
			018 "DIA CIR PLASTIC
		0090/2313	LEN=0036 INSTALLED UNKN
			018 "DIA CIR PLASTIC
		0090/1880	LEN=0040 INSTALLED 2006
			030 "DIA CIR PLASTIC
		0090/1618	LEN=0060 INSTALLED 2006
			018 "DIA CIRC METAL
		0090/0372	LEN=0040 INSTALLED UNKN
EARL EMERICK RD (PRDR)	0090/0090		
		0090/0027	BMSEN 55/2013/0090/0000
	022711 FT	022711 FT	2 0 55005 0 00 0228+30
			GLADDENS RUN
			BMSBG 55/2013/0090/0000
		0090/0000	LENGTH(AH 2724 BK 3759)
KENNELLS MILL RD (T845)	0080/3666		
			018 "DIA CIRC CONCR
		0080/3568	LEN=0050 INSTALLED 2006
			018 "DIA CIR PLASTIC
		0080/3078	LEN=0040 INSTALLED 2006
			015 "DIA CIR PLASTIC
		0080/2440	LEN=0040 INSTALLED 2006
			018 "DIA CIR PLASTIC
		0080/2200	LEN=0040 INSTALLED 2006
			RETAINING WALL END
		0080/1550	BMSID 55/2013/0080/1266
			RETAINING WALL BEGIN
		0080/1266	BMSID 55/2013/0080/1266
			015 "DIA CIRC CONCR
		0080/0742	LEN=0055 INSTALLED UNKN
			015 "DIA CIRC CONCR
		0080/0512	LEN=0055 INSTALLED UNKN
			015 "DIA CIRC CONCR
		0080/0125	LEN=0055 INSTALLED UNKN
	018952 FT	018952 FT	2 0 55005 0 00 0190+49
			RUSH RUN
			STRUCTURE LENGTH 45 FT
			BMSID 55/2013/0080/0000
		0080/0000	LENGTH(AH 3759 BK 2434)
			018 "DIA CIR PLASTIC
		0070/1957	LEN=0040 INSTALLED 2006
			018 "DIA CIR PLASTIC

DIR: B TOTAL LEN: 5.290 MI. DIST: 09-7 SR: 2013
LEFT MUN: SOUTHAMPTON T RIGHT MUN: SOUTHAMPTON T

```
                                        0070/1672 LEN=0042 INSTALLED UNKN


                                                  018 "DIA CIRC CONCR
                                        0070/0768 LEN=0042 INSTALLED UNKN
                                                  015 "DIA CIRC METAL
                                        0070/0611 LEN=0036 INSTALLED UNKN
                                                  018 "DIA CIR PLASTIC
                                        0070/0428 LEN=0040 INSTALLED 2006
                                                  024 "DIA CIR PLASTIC
                                        0070/0143 LEN=0040 INSTALLED 2005
016518 FT                               016518 FT 2 0 55005 0 00 0166+13
                                      S 0070/0000 LENGTH(AH 2434 BK 3054)
                                                  024 "DIA CIRC METAL
                                        0060/2809 LEN=0040 INSTALLED 2006
                                                  018 "DIA CIR PLASTIC
                                        0060/2618 LEN=0037 INSTALLED UNKN
                                                  015 "DIA CIR PLASTIC
                                        0060/2431 LEN=0032 INSTALLED UNKN
                                                  015 "DIA CIR PLASTIC
                                        0060/2205 LEN=0039 INSTALLED UNKN
                                                  018 "DIA CIR PLASTIC
                                        0060/1871 LEN=0050 INSTALLED 2006
                                                  018 "DIA CIR PLASTIC
                                        0060/1478 LEN=0040 INSTALLED 2004
                                                  018 "DIA CIR PLASTIC
                                        0060/1250 LEN=0040 INSTALLED 2006
                                                  018 "DIA CIR PLASTIC
                                        0060/1030 LEN=0040 INSTALLED 2006
                                                  018 "DIA CIR PLASTIC
                                        0060/0763 LEN=0040 INSTALLED 2006
                                                  018 "DIA CIR PLASTIC
                                        0060/0657 LEN=0037 INSTALLED UNKN
                                                  018 "DIA CIR PLASTIC
                                        0060/0390 LEN=0038 INSTALLED UNKN
                                                  018 "DIA CIR PLASTIC
                                        0060/0261 LEN=0037 INSTALLED UNKN
                                                  024 "DIA CIR PLASTIC
                                        0060/0120 LEN=0050 INSTALLED 2005
013464 FT                               013464 FT 2 0 55005 0 00 0134+24
                                      S 0060/0000 LENGTH(AH 3054 BK 2448)
                                                  018 "DIA CIR PLASTIC
                                        0050/2334 LEN=0050 INSTALLED 2006
                                                  018 "DIA CIRC METAL
                                        0050/2122 LEN=0046 INSTALLED UNKN
                                                  024 "DIA CIRC CONCR
                                        0050/1696 LEN=0038 INSTALLED UNKN
                                                  015 "DIA CIRC METAL
                                        0050/1506 LEN=0072 INSTALLED UNKN
                                                  018 "DIA CIRC CONCR
```

DIR: B TOTAL LEN: 5.290 MI. DIST: 09-7 SR: 2013
LEFT MUN: SOUTHAMPTON T RIGHT MUN: SOUTHAMPTON T

	0050/1156	LEN=0044 INSTALLED UNKN 015 "DIA CIRC CONCR
	0050/0784	LEN=0036 INSTALLED UNKN 015 "DIA CIRC CONCR
	0050/0655	LEN=0040 INSTALLED UNKN 015 "DIA CIRC CONCR
	0050/0569	LEN=0040 INSTALLED UNKN
	0050/0333	BMSEN 55/2013/0050/0314 2 0 55005 0 00 0113+35 TR.RUSH RUN
	0050/0314	BMSBG 55/2013/0050/0314
	0050/0024	BMSEN 55/2013/0050/0000
011016 FT	011016 FT	2 0 55005 0 00 0110+22 RUSH RUN
		BMSBG 55/2013/0050/0000
	S 0050/0000	LENGTH(AH 2448 BK 2872) 015 "DIA CIRC CONCR
	0040/2467	LEN=0042 INSTALLED UNKN 015 "DIA CIRC CONCR
	0040/2216	LEN=0039 INSTALLED UNKN 015 "DIA CIRC CONCR
	0040/2006	LEN=0038 INSTALLED UNKN 018 "DIA CIR PLASTIC
	0040/1671	LEN=0053 INSTALLED UNKN 018 "DIA CIR PLASTIC
	0040/1314	LEN=0032 INSTALLED UNKN 018 "DIA CIRC METAL
	0040/0896	LEN=0036 INSTALLED UNKN 018 "DIA CIRC METAL
	0040/0727	LEN=0034 INSTALLED UNKN 018 "DIA CIR PLASTIC
	0040/0425	LEN=0040 INSTALLED 2006 018 "DIA CIR PLASTIC
2 0 55005 0 00 0081+23 008144 FT	0040/0212 008144 FT	LEN=0040 INSTALLED 2006
HILL RD (T845) 0040/0000	S 0040/0000	LENGTH(AH 2872 BK 1287) 018 "DIA CIR PLASTIC
	0030/1259	LEN=0044 INSTALLED UNKN 018 "DIA CIR PLASTIC
	0030/1022	LEN=0038 INSTALLED UNKN 018 "DIA CIR PLASTIC
	0030/0930	LEN=0039 INSTALLED UNKN 018 "DIA CIR PLASTIC
	0030/0702	LEN=0040 INSTALLED UNKN 024"H 00"W MULT PLSTIC
	0030/0606	LEN=0035 INSTALLED 2003 015 "DIA CIRC METAL
	0030/0434	LEN=0036 INSTALLED UNKN 018 "DIA CIRC METAL

DIR: B TOTAL LEN: 5.290 MI. DIST: 09-7 SR: 2013
LEFT MUN: SOUTHAMPTON T RIGHT MUN: SOUTHAMPTON T

		0030/0284	LEN=0031 INSTALLED UNKN
	006857 FT	006857 FT	2 0 55005 0 00 0068+35
		S 0030/0000	LENGTH(AH 1287 BK 3233)
			018 "DIA CIR PLASTIC
		0020/3151	LEN=0045 INSTALLED UNKN
			036 "DIA CIRC CONCR
		0020/2722	LEN=0065 INSTALLED UNKN
			018 "DIA CIR PLASTIC
		0020/2018	LEN=0045 INSTALLED 2006
			018 "DIA CIR PLASTIC
		0020/1640	LEN=0030 INSTALLED 2005
			018 "DIA CIR PLASTIC
		0020/1337	LEN=0040 INSTALLED 2006
			018 "DIA CIRC METAL
		0020/1004	LEN=0035 INSTALLED UNKN
			018 "DIA CIR PLASTIC
		0020/0912	LEN=0040 INSTALLED 2006
			018 "DIA CIR PLASTIC
		0020/0509	LEN=0050 INSTALLED 2006
			018 "DIA CIR PLASTIC
		0020/0190	LEN=0039 INSTALLED UNKN
	003624 FT	003624 FT	2 0 55005 0 00 0036+20
			LONG LANE RD
GRANDVIEW DR			(T762)
(T844)	0020/0000	S 0020/0000	LENGTH(AH 3233 BK 3624)
			018 "DIA CIR PLASTIC
		0010/3624	LEN=0051 INSTALLED UNKN
			018 "DIA CIR PLASTIC
		0010/3300	LEN=0040 INSTALLED 2006
			018 "DIA CIR PLASTIC
		0010/2134	LEN=0040 INSTALLED 2006
			018 "DIA CIR PLASTIC
		0010/1757	LEN=0038 INSTALLED UNKN
			018 "DIA CIR PLASTIC
		0010/1408	LEN=0045 INSTALLED 2006
			018 "DIA CIR PLASTIC
		0010/0979	LEN=0040 INSTALLED 2006
			018 "DIA CIR PLASTIC
		0010/0728	LEN=0038 INSTALLED UNKN
			018 "DIA CIR PLASTIC
		0010/0495	LEN=0050 INSTALLED UNKN
	000000 FT	000000 FT	2 0 55005 0 00 0000+00
			NC PALO ALTO RD
			CUMBERLAND HW
			(SR0160 SEG 0050/2040)
			MFC BEGIN = D
		S 0010/0000	LENGTH(AH 3624 BK 0000)

DIR: B TOTAL LEN: 1.819 MI. DIST: 09-7 SR: 2012
LEFT MUN: GREENVILLE T RIGHT MUN: GREENVILLE T

GREENVILLE RD 009602 FT
(SR2010 SEG 0190/0000) 0050/3081

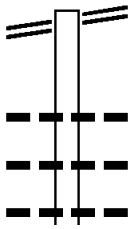

009602 FT GREENVILLE RD
0050/3081 (SR2010 SEG 0190/0000)

048 "DIA CIR PLASTIC
0050/2139 LEN=0030 INSTALLED UNKN
035 "DIA CIRC CONCR
0050/1848 LEN=0041 INSTALLED 1999
015 "DIA CIRC CONCR
0050/1711 LEN=0028 INSTALLED UNKN

DIR: B TOTAL LEN: 1.819 MI. DIST: 09-7 SR: 2012
LEFT MUN: GREENVILLE T RIGHT MUN: GREENVILLE T

			015 "DIA CIR PLASTIC
		0050/1486	LEN=0032 INSTALLED UNKN
			015 "DIA CIRC CONCR
		0050/1185	LEN=0030 INSTALLED UNKN
			015 "DIA CIRC CONCR
		0050/0753	LEN=0028 INSTALLED UNKN
	006521 FT	006521 FT	2 0 55004 0 00 0065+00
		S 0050/0000	LENGTH(AH 3081 BK 1601)
			015 "DIA CIRC CONCR
		0040/1394	LEN=0028 INSTALLED UNKN
			036 "DIA CIR PLASTIC
		0040/0140	LEN=0040 INSTALLED 2005
	004920 FT	004920 FT	2 0 55004 0 00 0048+99
		S 0040/0000	LENGTH(AH 1601 BK 0895)
			015 "DIA CIRC CONCR
		0030/0462	LEN=0024 INSTALLED UNKN
	004025 FT	004025 FT	2 0 55004 0 00 0040+04
		S 0030/0000	LENGTH(AH 0895 BK 2341)
			048 "DIA CIRC METAL
		0020/1699	LEN=0030 INSTALLED UNKN
			015 "DIA CIRC CONCR
		0020/1361	LEN=0028 INSTALLED UNKN
			015 "DIA CIRC CONCR
		0020/0506	LEN=0028 INSTALLED UNKN
			015 "DIA CIRC CONCR
		0020/0273	LEN=0028 INSTALLED UNKN
	001684 FT	001684 FT	2 0 55004 0 00 0016+96
			WILHELM RD
			(T560)
		S 0020/0000	LENGTH(AH 2341 BK 1684)
			015 "DIA CIRC CONCR
		0010/1673	LEN=0048 INSTALLED UNKN
			015 "DIA CIR PLASTIC
		0010/0392	LEN=0024 INSTALLED UNKN
			015 "DIA CIRC CONCR
		0010/0069	LEN=0054 INSTALLED UNKN
			NC RED DOG RD
		INTER-BK	GREENVILLE RD
2 0 55004 0 00 0000+00	000000 FT	000000 FT	(SR2010 SEG 0140/0000)
GREENVILLE RD			MFC BEGIN = E
(SR2010 SEG 0140/0000)	0010/0000	S 0010/0000	LENGTH(AH 1684 BK 0000)

DIR: B TOTAL LEN: 4.069 MI. DIST: 09-7 SR: 2011
LEFT MUN: LARIMER T RIGHT MUN: LARIMER T

021483 FT

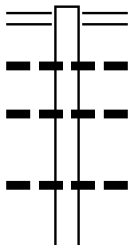

021483 FT CUMBERLAND HW
0090/2232 (SR0160 SEG 0120/1985)
015 "DIA CIR PLASTIC
0090/1756 LEN=0027 INSTALLED UNKN
015 "DIA CIR PLASTIC
0090/1375 LEN=0041 INSTALLED UNKN

015 "DIA CIR PLASTIC
0090/0767 LEN=0028 INSTALLED UNKN

015 "DIA CIRC CONCR

DIR: B TOTAL LEN: 4.069 MI. DIST: 09-7 SR: 2011
LEFT MUN: LARIMER T RIGHT MUN: LARIMER T

		0090/0008	LEN=0036 INSTALLED UNKN
	019251 FT	019251 FT	2 0 55003 0 01 0193+55
		S 0090/0000	LENGTH(AH 2232 BK 2292)
			018 "DIA CIRC CONCR
		0080/1858	LEN=0036 INSTALLED UNKN
			015 "DIA CIR PLASTIC
		0080/1443	LEN=0036 INSTALLED UNKN
			036 "DIA CIRC CONCR
		0080/1311	LEN=0040 INSTALLED 2015
			036 "DIA CIR PLASTIC
		0080/1222	LEN=0045 INSTALLED UNKN
			018 "DIA CIR PLASTIC
		0080/1157	LEN=0033 INSTALLED UNKN
			018 "DIA CIRC CONCR
		0080/0813	LEN=0034 INSTALLED UNKN
			018 "DIA CIRC CONCR
		0080/0479	LEN=0034 INSTALLED UNKN
2 0 55003 0 01 0169+89	016959 FT	016959 FT	
DEAL RD			
(T829)	0080/0000	S 0080/0000	LENGTH(AH 2292 BK 2563)
			015 "DIA CIR PLASTIC
		0070/2560	LEN=0061 INSTALLED UNKN
			018 "DIA CIRC CONCR
		0070/2128	LEN=0036 INSTALLED UNKN
			018 "DIA CIRC CONCR
		0070/1670	LEN=0032 INSTALLED UNKN
			018 "DIA CIRC CONCR
		0070/1414	LEN=0035 INSTALLED UNKN
			015 "DIA CIRC CONCR
		0070/1071	LEN=0034 INSTALLED UNKN
			018 "DIA CIRC CONCR
		0070/0439	LEN=0036 INSTALLED UNKN
			015 "DIA CIRC CONCR
		0070/0242	LEN=0050 INSTALLED UNKN
			015 "DIA CIRC CONCR
		0070/0012	LEN=0036 INSTALLED UNKN
	014396 FT	014396 FT	2 0 55003 0 01 0145+70
		S 0070/0000	LENGTH(AH 2563 BK 2501)
			018 "DIA CIRC CONCR
		0060/2091	LEN=0036 INSTALLED UNKN
			024 "DIA CIRC CONCR
		0060/1729	LEN=0068 INSTALLED UNKN
			SHIRLEY HOLLOW RD
		0060/1717	(T331)
			DRAINAGE
			STRUCTURE LENGTH 21 FT
		0060/1652	BMSID 55/2011/0060/1652
			018 "DIA CIRC CONCR
		0060/1247	LEN=0056 INSTALLED UNKN

DIR: B TOTAL LEN: 4.069 MI. DIST: 09-7 SR: 2011
LEFT MUN: LARIMER T RIGHT MUN: LARIMER T

			015 "DIA CIR PLASTIC
		0060/0733	LEN=0028 INSTALLED UNKN
			015 "DIA CIR PLASTIC
		0060/0483	LEN=0033 INSTALLED UNKN
			015 "DIA CIR PLASTIC
		0060/0126	LEN=0033 INSTALLED UNKN
	011895 FT	011895 FT	2 0 55003 0 00 0121+25
		S 0060/0000	LENGTH(AH 2501 BK 2190)
			LARIMER
		0050/2161	GREENVILLE T
			015 "DIA CIRC CONCR
		0050/2121	LEN=0033 INSTALLED UNKN
			015 "DIA CIRC CONCR
		0050/2000	LEN=0032 INSTALLED UNKN
			015 "DIA CIRC CONCR
		0050/1390	LEN=0032 INSTALLED UNKN
			015 "DIA CIRC CONCR
		0050/1161	LEN=0034 INSTALLED UNKN
			015 "DIA CIRC CONCR
		0050/0626	LEN=0033 INSTALLED UNKN
			015 "DIA CIRC CONCR
		0050/0055	LEN=0034 INSTALLED UNKN
2 0 55003 0 00 0100+35	009705 FT	009705 FT	
NO NAME RD			
(PRDR)	0050/0000	S 0050/0000	LENGTH(AH 2190 BK 1976)
			015 "DIA CIRC CONCR
		0040/1550	LEN=0032 INSTALLED UNKN
			015 "DIA CIR PLASTIC
		0040/1076	LEN=0033 INSTALLED UNKN
			OLD MT SAVAGE RD
		0040/1011	(T716)
		0040/0925	BMSEN 55/2011/0040/0915
			2 0 55003 0 00 0086+33
			T.FLAUGHERTY
		0040/0915	BMSBG 55/2011/0040/0915
			015 "DIA CIRC CONCR
		0040/0496	LEN=0038 INSTALLED UNKN
			015 "DIA CIRC CONCR
		0040/0231	LEN=0033 INSTALLED UNKN
2 0 55003 0 00 0080+59	007729 FT	007729 FT	
LOHR RD			
(T313)	0040/0000	S 0040/0000	LENGTH(AH 1976 BK 2677)
			030 "DIA CIR PLASTIC
		0030/2527	LEN=0034 INSTALLED 2015
			015 "DIA CIRC CONCR
		0030/2379	LEN=0032 INSTALLED UNKN
			015 "DIA CIRC CONCR
		0030/2071	LEN=0032 INSTALLED UNKN
			036 "DIA CIR PLASTIC

DIR: B TOTAL LEN: 4.069 MI. DIST: 09-7 SR: 2011
LEFT MUN: GREENVILLE T RIGHT MUN: GREENVILLE T

```
                                        0030/1811 LEN=0032 INSTALLED 2015
                                                  024 "DIA CIR PLASTIC
                                        0030/1111 LEN=0033 INSTALLED UNKN
                                                  015 "DIA CIRC CONCR
                                        0030/0856 LEN=0042 INSTALLED UNKN
                                                  015 "DIA CIRC CONCR
                                        0030/0800 LEN=0032 INSTALLED UNKN
                                                  015 "DIA CIRC CONCR
                                        0030/0492 LEN=0037 INSTALLED UNKN
005052 FT                               005052 FT 2 0 55003 0 00 0052+35
                                      S 0030/0000 LENGTH(AH 2677 BK 2535)
                                                  015 "DIA CIRC CONCR
                                        0020/2312 LEN=0030 INSTALLED UNKN
                                                  015 "DIA CIRC CONCR
                                        0020/2110 LEN=0033 INSTALLED UNKN
                                                  015 "DIA CIRC CONCR
                                        0020/1962 LEN=0033 INSTALLED UNKN
                                                  015 "DIA CIRC CONCR
                                        0020/1420 LEN=0033 INSTALLED UNKN
                                                  015 "DIA CIRC CONCR
                                        0020/1035 LEN=0150 INSTALLED UNKN
                                                  015 "DIA CIRC CONCR
                                        0020/0520 LEN=0033 INSTALLED UNKN
                                                  015 "DIA CIRC CONCR
                                        0020/0271 LEN=0033 INSTALLED UNKN
                                                  036 "DIA CIR PLASTIC
                                        0020/0035 LEN=0042 INSTALLED 2015
002517 FT                               002517 FT 2 0 55003 0 00 0026+50
                                      S 0020/0000 LENGTH(AH 2535 BK 2517)
                                                  015 "DIA CIRC CONCR
                                        0010/2199 LEN=0038 INSTALLED UNKN
                                                  015 "DIA CIRC CONCR
                                        0010/1690 LEN=0066 INSTALLED UNKN
                                                  015 "DIA CIRC CONCR
                                        0010/1368 LEN=0032 INSTALLED UNKN
                                                  015 "DIA CIRC CONCR
                                        0010/0838 LEN=0034 INSTALLED UNKN
                                                  018 "DIA CIRC CONCR
                                        0010/0391 LEN=0034 INSTALLED UNKN
                                                  015 "DIA CIRC CONCR
                                        0010/0210 LEN=0034 INSTALLED 1980
                                                  SAMSON ROCK RD
                                        0010/0052 (T614)
000000 FT                               000000 FT 2 0 55003 0 00 0000+00
                                              NC MCKENZIE HOLLOW RD
                                                  GREENVILLE RD
                                                  (SR2010 SEG 0230/2460)
                                                  MFC BEGIN = D
                                      S 0010/0000 LENGTH(AH 2517 BK 0000)
```

DIR: B TOTAL LEN: 10.359 MI. DIST: 09-7 SR: 2010
LEFT MUN: GREENVILLE T RIGHT MUN: GREENVILLE T

	054695 FT		054695 FT * REF-AHD MARYLAND STATE LINE 0230/3478 (STBD)
MCKENIZE HOLLOW RD (SR2011 SEG 0010/0000)	0230/2460		
REMBOLD RD (TWP)	0230/0996		015 "DIA CIRC CONCR 0230/0997 LEN=0100 INSTALLED UNKN
	051217 FT		051217 FT 2 0 55002 0 01 0513+00 S 0230/0000 LENGTH(AH 3478 BK 2957) 015 "DIA CIRC CONCR 0220/2388 LEN=0036 INSTALLED UNKN
			015 "DIA CIR UNKNOWN 0220/1718 LEN=0026 INSTALLED UNKN
			015 "DIA CIRC CONCR 0220/0644 LEN=0036 INSTALLED UNKN HEMLOCK LN 0220/0537 (PRDR) 015 "DIA CIR UNKNOWN 0220/0279 LEN=0042 INSTALLED UNKN
	048260 FT		048260 FT 2 0 55002 0 01 0483+43 S 0220/0000 LENGTH(AH 2957 BK 2821)
			036 "DIA CIR PLASTIC 0210/2180 LEN=0036 INSTALLED UNKN
LOHR RD (T313)	0210/0873		
	045439 FT		018 "DIA CIRC CONCR 0210/0274 LEN=0034 INSTALLED UNKN 045439 FT 2 0 55002 0 01 0455+25 MURRAY RD (T314)
WARRENS MILL RD (SR2009 SEG 0010/0000)	0210/0000		S 0210/0000 LENGTH(AH 2821 BK 2186)

DIR: B TOTAL LEN: 10.359 MI. DIST: 09-7 SR: 2010
LEFT MUN: GREENVILLE T RIGHT MUN: GREENVILLE T

				015 "DIA CIRC CONCR
			0200/0535	LEN=0036 INSTALLED UNKN
2 0 55002 0 01 0433+00	043253 FT		043253 FT	
BY PASS RD				
(T327)	0200/0000		0200/0000	LENGTH(AH 2186 BK 2196)
				018 "DIA CIR PLASTIC
			0190/2108	LEN=0032 INSTALLED UNKN
				015 "DIA CIRC CONCR
			0190/1073	LEN=0028 INSTALLED 2004
				015 "DIA CIRC CONCR
			0190/0816	LEN=0030 INSTALLED UNKN
	041057 FT		041057 FT	2 0 55002 0 01 0411+47
				RED DOG RD
				(SR2012 SEG 0050/3081)
			0190/0000	LENGTH(AH 2196 BK 2671)
	038386 FT		038386 FT	2 0 55002 0 01 0384+96
			0180/0000	LENGTH(AH 2671 BK 1860)
				015 "DIA CIRC CONCR
			0170/1182	LEN=0036 INSTALLED UNKN
				015 "DIA CIR PLASTIC
			0170/0761	LEN=0036 INSTALLED UNKN
				015 "DIA CIRC CONCR
			0170/0422	LEN=0032 INSTALLED UNKN
2 0 55002 0 01 0366+36	036526 FT		036526 FT	
ARNOLD LANE RD				
(T335)	0170/0000		0170/0000	LENGTH(AH 1860 BK 1560)
				015 "DIA CIRC CONCR
			0160/1008	LEN=0038 INSTALLED UNKN
				015 "DIA CIRC CONCR
			0160/0760	LEN=0030 INSTALLED UNKN
2 0 55002 0 01 0350+80	034966 FT		034966 FT	
MOUNTAIN RD				
(T717)	0160/0000		0160/0000	LENGTH(AH 1560 BK 2657)

DIR: B TOTAL LEN: 10.359 MI. DIST: 09-7 SR: 2010
LEFT MUN: GREENVILLE T RIGHT MUN: GREENVILLE T

			012 "DIA CIR PLASTIC
		0150/1476	LEN=0036 INSTALLED UNKN
			012 "DIA CIR PLASTIC
		0150/1077	LEN=0040 INSTALLED UNKN
			012 "DIA CIR PLASTIC
		0150/0647	LEN=0035 INSTALLED UNKN
			012 "DIA CIR PLASTIC
		0150/0185	LEN=0036 INSTALLED UNKN
032309 FT		032309 FT	2 0 55002 0 01 0323+87
		S 0150/0000	LENGTH(AH 2657 BK 1824)
			012 "DIA CIR PLASTIC
		0140/1560	LEN=0040 INSTALLED UNKN
			012 "DIA CIR PLASTIC
		0140/0619	LEN=0036 INSTALLED UNKN
030485 FT		030485 FT	2 0 55002 0 01 0305+63
			RED DOG RD
			(SR2012 SEG 0010/0000)
		S 0140/0000	LENGTH(AH 1824 BK 3122)
			015 "DIA CIRC CONCR
		0130/3004	LEN=0030 INSTALLED UNKN
			015 "DIA CIR PLASTIC
		0130/2141	LEN=0028 INSTALLED UNKN
			012 "DIA CIR PLASTIC
		0130/1963	LEN=0025 INSTALLED UNKN
			012 "DIA CIR PLASTIC
		0130/1866	LEN=0026 INSTALLED UNKN
			015 "DIA CIR PLASTIC
		0130/1315	LEN=0030 INSTALLED UNKN
			018 "DIA CIR PLASTIC
		0130/0796	LEN=0028 INSTALLED UNKN
			036 "DIA CIRC METAL
		0130/0174	LEN=0030 INSTALLED UNKN
		0130/0020	BMSEN 55/2010/0130/0000
027363 FT		027363 FT	2 0 55002 0 01 0274+40
			LITTLE PINEY RUN
			BMSBG 55/2010/0130/0000
		S 0130/0000	LENGTH(AH 3122 BK 1930)
			MURRAY RD
	==	0120/1496	(T314)
			035 "DIA CIRC METAL
		0120/1383	LEN=0030 INSTALLED UNKN
			018 "DIA CIRC CONCR

DIR: B TOTAL LEN: 10.359 MI. DIST: 09-7 SR: 2010
LEFT MUN: GREENVILLE T RIGHT MUN: GREENVILLE T

```
                                        0120/0468 LEN=0032 INSTALLED UNKN
025433 FT                               025433 FT 2 0 55002 0 01 0254+53
                                      S 0120/0000 LENGTH(AH 1930 BK 2665)

                                                  015 "DIA CIRC CONCR
                                        0110/2014 LEN=0030 INSTALLED UNKN
                                                  018 "DIA CIRC CONCR
                                        0110/1779 LEN=0032 INSTALLED UNKN
                                                  015 "DIA CIRC CONCR
                                        0110/1623 LEN=0030 INSTALLED UNKN
                                                  018 "DIA CIRC CONCR
                                        0110/1380 LEN=0032 INSTALLED UNKN

                                                  015 "DIA CIRC CONCR
                                        0110/0565 LEN=0030 INSTALLED UNKN
                                                  036 "DIA CIRC CONCR
                                        0110/0232 LEN=0040 INSTALLED UNKN
022768 FT                               022768 FT 2 0 55002 0 01 0228+83
                                                  GAS CO RD
                                                  (T307)
                                      S 0110/0000 LENGTH(AH 2665 BK 2859)
                                                  015 "DIA CIRC CONCR
                                        0100/2679 LEN=0032 INSTALLED 1988
                                                  015 "DIA CIRC CONCR
                                        0100/2485 LEN=0030 INSTALLED 1988
                                                  015 "DIA CIRC CONCR
                                        0100/2126 LEN=0038 INSTALLED 1988
                                                  030 "DIA CIR PLASTIC
                                        0100/1592 LEN=0030 INSTALLED 1988
                                                  015 "DIA CIRC CONCR
                                        0100/1496 LEN=0032 INSTALLED 1988
                                                  015 "DIA CIR UNKNOWN
                                        0100/1193 LEN=0030 INSTALLED 1988
                                                  015 "DIA CIRC CONCR
                                        0100/1054 LEN=0030 INSTALLED 1988
                                                  015 "DIA CIRC CONCR
                                        0100/0557 LEN=0036 INSTALLED 1988
                                                  018 "DIA CIRC CONCR
                                        0100/0279 LEN=0044 INSTALLED 1988
                                                  015 "DIA CIRC CONCR
                                        0100/0208 LEN=0030 INSTALLED 1988
019909 FT                               019909 FT 2 0 55002 0 01 0200+54
                                      S 0100/0000 LENGTH(AH 2859 BK 2554)
                                                  018 "DIA CIRC CONCR
                                        0090/2237 LEN=0025 INSTALLED 1988
                                                  015 "DIA CIRC CONCR
                                        0090/1930 LEN=0036 INSTALLED 1988
                                                  015 "DIA CIRC CONCR
                                        0090/1539 LEN=0030 INSTALLED 1988
                                                  018 "DIA CIRC CONCR
```

DIR: B TOTAL LEN: 10.359 MI. DIST: 09-7 SR: 2010
LEFT MUN: GREENVILLE T RIGHT MUN: GREENVILLE T

```
                                                  0090/1223 LEN=0032 INSTALLED 1988
                                                            015 "DIA CIRC CONCR
                                                  0090/0849 LEN=0024 INSTALLED 1988
                                                            015 "DIA CIRC CONCR
                                                  0090/0470 LEN=0032 INSTALLED 1988
                                                            015 "DIA CIRC CONCR
                                                  0090/0228 LEN=0030 INSTALLED 1988
                          017355 FT               017355 FT 2 0 55002 0 01 0174+62
                                                5 0090/0000 LENGTH(AH 2554 BK 2279)
                                                            015 "DIA CIRC CONCR
                                                  0080/2202 LEN=0038 INSTALLED 1988
                                                            018 "DIA CIRC CONCR
                                                  0080/1933 LEN=0032 INSTALLED 1988
                                                            015 "DIA CIRC CONCR
                                                  0080/1552 LEN=0030 INSTALLED 1988
                                                            015 "DIA CIRC CONCR
                                                  0080/1084 LEN=0030 INSTALLED 1988
                                                            015 "DIA CIRC CONCR
                                                  0080/0951 LEN=0030 INSTALLED 1988
                                                            015 "DIA CIRC CONCR
                                                  0080/0609 LEN=0030 INSTALLED 1988
                                                            018 "DIA CIRC CONCR
                                                  0080/0337 LEN=0040 INSTALLED 1988
                                                            018 "DIA CIRC CONCR
                                                  0080/0115 LEN=0032 INSTALLED 1988
2 0 55002 0 01 0151+36 015076 FT                  015076 FT
PINEY RUN RD
(T496)                    0080/0000             5 0080/0000 LENGTH(AH 2279 BK 2479)
                                                            015 "DIA CIRC CONCR
                                                  0070/2270 LEN=0030 INSTALLED 1988
                                                  0070/1961 BMSEN 55/2010/0070/1891
                                                            2 0 55002 0 00 0144+87
                                                            PINEY RUN
                                                  0070/1891 BMSBG 55/2010/0070/1891
                                                            018 "DIA CIRC METAL
                                                  0070/1382 LEN=0040 INSTALLED 1988
                                                            018 "DIA CIRC METAL
                                                  0070/1174 LEN=0036 INSTALLED 1988
                                                            GREENVILLE
                                                  0070/1026 ELK LICK T
                                                            015 "DIA CIR UNKNOWN
                                                  0070/0825 LEN=0042 INSTALLED 1988
                                                            015 "DIA CIRC CONCR
                                                  0070/0415 LEN=0030 INSTALLED 1988
                                                            015 "DIA CIRC CONCR
                                                  0070/0165 LEN=0032 INSTALLED 1988
                          012597 FT               012597 FT 2 0 55002 0 00 0126+00
                                                            MERBAUGH RD
                                                            (T497)
                                                5 0070/0000 LENGTH(AH 2479 BK 2748)
```

DIR: B TOTAL LEN: 10.359 MI. DIST: 09-7 SR: 2010
LEFT MUN: ELK LICK T RIGHT MUN: ELK LICK T

		015 "DIA CIRC CONCR
	0060/2725	LEN=0025 INSTALLED UNKN
		015 "DIA CIRC CONCR
	0060/2519	LEN=0030 INSTALLED UNKN
		015 "DIA CIRC CONCR
	0060/2241	LEN=0030 INSTALLED UNKN
		015 "DIA CIRC CONCR
	0060/1843	LEN=0030 INSTALLED UNKN
		015 "DIA CIRC CONCR
	0060/1701	LEN=0030 INSTALLED UNKN
		015 "DIA CIRC CONCR
	0060/1374	LEN=0030 INSTALLED UNKN
		015 "DIA CIRC CONCR
	0060/1180	LEN=0030 INSTALLED UNKN
		018 "DIA CIRC CONCR
	0060/1015	LEN=0034 INSTALLED UNKN
		015 "DIA CIRC CONCR
	0060/0714	LEN=0030 INSTALLED UNKN
		015 "DIA CIRC CONCR
	0060/0309	LEN=0030 INSTALLED UNKN
		015 "DIA CIRC CONCR
	0060/0170	LEN=0034 INSTALLED UNKN
009849 FT	009849 FT	2 0 55002 0 00 0099+36
	S 0060/0000	LENGTH(AH 2748 BK 2923)
		015 "DIA CIRC CONCR
	0050/2895	LEN=0030 INSTALLED UNKN
		030 "DIA CIRC METAL
	0050/2676	LEN=0030 INSTALLED UNKN
		015 "DIA CIRC CONCR
	0050/2455	LEN=0036 INSTALLED UNKN
		015 "DIA CIRC CONCR
	0050/2176	LEN=0030 INSTALLED UNKN
		015 "DIA CIRC CONCR
	0050/1908	LEN=0030 INSTALLED UNKN
		015 "DIA CIRC CONCR
	0050/1640	LEN=0036 INSTALLED UNKN
		018 "DIA CIRC CONCR
	0050/0710	LEN=0040 INSTALLED UNKN
006926 FT	006926 FT	2 0 55002 0 00 0069+28
	S 0050/0000	LENGTH(AH 2923 BK 3329)
		015 "DIA CIRC CONCR
	0040/3292	LEN=0042 INSTALLED UNKN
		015 "DIA CIRC CONCR
	0040/2130	LEN=0034 INSTALLED UNKN
		015 "DIA CIRC CONCR

DIR: B TOTAL LEN: 10.359 MI. DIST: 09-7 SR: 2010
LEFT MUN: ELK LICK T RIGHT MUN: ELK LICK T

```
                                                  0040/1909 LEN=0030 INSTALLED UNKN
                                                            015 "DIA CIRC CONCR
                                                  0040/1445 LEN=0030 INSTALLED UNKN
                                                            015 "DIA CIRC CONCR
                                                  0040/0978 LEN=0030 INSTALLED UNKN

                        003597 FT                 003597 FT 2 0 55002 0 00 0036+94
                                                S 0040/0000 LENGTH(AH 3329 BK 2575)
                                                            015 "DIA CIRC CONCR
                                                  0030/2391 LEN=0030 INSTALLED UNKN
NAH STADT ACRES DR
(T865)                   0030/1910

                                                            018 "DIA CIR PLASTIC
                                                  0030/1299 LEN=0025 INSTALLED UNKN
                                                            018 "DIA CIR PLASTIC
                                                  0030/1017 LEN=0029 INSTALLED 1996
                                                            CORLISS ST
                                                  0030/0985 (TWP )
                                                            015 "DIA CIRC CONCR
                                                  0030/0712 LEN=0030 INSTALLED UNKN
                                                            LIVEGOOD AL
                                                  0030/0688 (TWP )
                                                            018 "DIA CIRC CONCR
                                                  0030/0234 LEN=0030 INSTALLED UNKN
2 0 55002 0 00 0010+15 001022 FT                  001022 FT
ENGLES MILL RD                                          NC GREENVILLE RD
(T325)                   0030/0000              S 0030/0000 LENGTH(AH 2575 BK 0609)
                                                            018 "DIA CIRC CONCR
                                                  0020/0609 LEN=0050 INSTALLED UNKN
                                                            ELK LICK
                                                  0020/0594 SALISBURY B
                                                            ROCK ST
                                                  0020/0373 (BORO)
                        000413 FT                 000413 FT 2 0 55002 0 00 0004+09
                                                            GAY ST
                                                            (BORO)
                                                S 0020/0000 LENGTH(AH 0609 BK 0413)
                                                            015 "DIA CIRC CONCR
                                                  0010/0389 LEN=0045 INSTALLED 1998
                        000000 FT                 000000 FT 2 0 55002 0 00 0000+00
                                                        NC ORD ST
                                                            GRANT ST
                                                            (SR0219 SEG 0050/0000)

                                                  INTER-BK  ORD ST
                                                            (SR0669 SEG 0120/2866)
                                                            MFC BEGIN = D
                                                S 0010/0000 LENGTH(AH 0413 BK 0000)
```

DIR: B TOTAL LEN: 4.477 MI. DIST: 09-7 SR: 2009
LEFT MUN: LARIMER T RIGHT MUN: LARIMER T

```
023636 FT                    023636 FT CUMBERLAND HW
                             0090/2217 (SR0160 SEG 0150/0000)
                                       015 "DIA CIRC CONCR
                             0090/1681 LEN=0032 INSTALLED UNKN
                                       015 "DIA CIRC CONCR
                             0090/1452 LEN=0034 INSTALLED UNKN
                                       015 "DIA CIRC CONCR
                             0090/1097 LEN=0032 INSTALLED UNKN
                                       015 "DIA CIRC CONCR
                             0090/0754 LEN=0037 INSTALLED UNKN
                                       015 "DIA CIRC CONCR
                             0090/0490 LEN=0037 INSTALLED UNKN
                                       015 "DIA CIRC CONCR
                             0090/0142 LEN=0037 INSTALLED 1993
021419 FT                    021419 FT 2 0 55006 0 00 0214+40
                           S 0090/0000 LENGTH(AH 2217 BK 2931)
                                       036 "DIA CIRC CONCR
                             0080/2804 LEN=0045 INSTALLED UNKN
                                       018 "DIA CIRC CONCR
                             0080/2526 LEN=0038 INSTALLED UNKN
                                       015 "DIA CIRC CONCR
                             0080/2074 LEN=0037 INSTALLED UNKN
                                       036 "DIA CIRC CONCR
                             0080/1789 LEN=0036 INSTALLED UNKN

                                       015 "DIA CIRC CONCR
                             0080/1179 LEN=0036 INSTALLED UNKN
                                       018 "DIA CIRC CONCR
                             0080/1018 LEN=0038 INSTALLED UNKN
                                       015 "DIA CIRC CONCR
                             0080/0725 LEN=0038 INSTALLED UNKN
                                       015 "DIA CIR PLASTIC
                             0080/0309 LEN=0032 INSTALLED UNKN
```

DIR: B TOTAL LEN: 4.477 MI. DIST: 09-7 SR: 2009
LEFT MUN: LARIMER T RIGHT MUN: LARIMER T

			018 "DIA CIR PLASTIC
		0080/0039	LEN=0040 INSTALLED 2006
2 0 55006 0 00 0185+49	018488 FT	018488 FT	
HERSHBERGER RD			
(T661)	0080/0000	S 0080/0000	LENGTH(AH 2931 BK 2301)
			030 "DIA CIR PLASTIC
		0070/2150	LEN=0040 INSTALLED 2006
			015 "DIA CIRC CONCR
		0070/1732	LEN=0028 INSTALLED UNKN
			015 "DIA CIRC CONCR
		0070/1437	LEN=0028 INSTALLED UNKN
			015 "DIA CIRC CONCR
		0070/1084	LEN=0029 INSTALLED UNKN
			015 "DIA CIRC CONCR
		0070/0784	LEN=0030 INSTALLED UNKN
			015 "DIA CIRC CONCR
		0070/0665	LEN=0031 INSTALLED UNKN
			015 "DIA CIRC CONCR
		0070/0343	LEN=0030 INSTALLED UNKN
	016187 FT	016187 FT	2 0 55006 0 00 0162+41
			DEAL RD
			(T829)
		INTER-BK	DEAL RD
			(SR2006 SEG 0140/3784)
			MFC BEGIN = E
		S 0070/0000	LTH AH 002301 BK 000100
	016187 FT	016187 FT	
		7064/0000	LTH AH 000100 BK 002756
DEAL RD		INTER-AHD	DEAL RD
(SR2006 SEG 0140/3015)	0060/2756	0060/2756	(T829)
		0060/2458	BMSEN 55/2009/0060/2411
			LARIMER
		0060/2431	GREENVILLE T
			2 0 55006 0 00 0159+04
			FLAUGHERTY C
		0060/2411	BMSBG 55/2009/0060/2411
			024 "DIA CIRC CONCR
		0060/2207	LEN=0036 INSTALLED UNKN
			018 "DIA CIR PLASTIC
		0060/1307	LEN=0040 INSTALLED 2006
			018 "DIA CIR PLASTIC
		0060/1063	LEN=0040 INSTALLED 2006
			018 "DIA CIR PLASTIC
		0060/0693	LEN=0040 INSTALLED 2006
			018 "DIA CIR PLASTIC
		0060/0119	LEN=0040 INSTALLED 2006
	013431 FT	013431 FT	2 0 55006 0 00 0134+62
		S 0060/0000	LENGTH(AH 2756 BK 3034)

DIR: B TOTAL LEN: 4.477 MI. DIST: 09-7 SR: 2009
LEFT MUN: GREENVILLE T RIGHT MUN: GREENVILLE T

			018 "DIA CIR PLASTIC
		0050/2965	LEN=0040 INSTALLED 2006
			015 "DIA CIRC METAL
		0050/2799	LEN=0044 INSTALLED UNKN
			015 "DIA CIRC METAL
		0050/2672	LEN=0036 INSTALLED 1995
			015 "DIA CIRC METAL
		0050/2504	LEN=0041 INSTALLED UNKN
			015 "DIA CIRC METAL
		0050/2237	LEN=0040 INSTALLED 1998
			024 "DIA CIR PLASTIC
		0050/2018	LEN=0040 INSTALLED 2006
			018 "DIA CIRC METAL
		0050/1733	LEN=0044 INSTALLED UNKN
			018 "DIA CIR PLASTIC
		0050/1545	LEN=0040 INSTALLED 2006
			018 "DIA CIR PLASTIC
		0050/1373	LEN=0041 INSTALLED UNKN
			018 "DIA CIR PLASTIC
		0050/0978	LEN=0040 INSTALLED 2006
			018 "DIA CIRC METAL
		0050/0603	LEN=0008 INSTALLED 2006
			018 "DIA CIRC METAL
		0050/0116	LEN=0038 INSTALLED UNKN
2 0 55006 0 00 0104+00	010397 FT	010397 FT	
SAND SPRING RD			
(T363)	0050/0000	S 0050/0000	LENGTH(AH 3034 BK 1902)
			018 "DIA CIR PLASTIC
		0040/1790	LEN=0040 INSTALLED 2006
			018 "DIA CIR PLASTIC
		0040/1274	LEN=0040 INSTALLED 2006
			018 "DIA CIR PLASTIC
		0040/0681	LEN=0040 INSTALLED 2006
			015 "DIA CIRC CONCR
		0040/0308	LEN=0036 INSTALLED UNKN
		0040/0013	BMSEN 55/2009/0040/0000
	008495 FT	008495 FT	2 0 55006 0 00 0085+74
			LINT CREEK
			BMSBG 55/2009/0040/0000
		S 0040/0000	LENGTH(AH 1902 BK 3712)
ARNOLD LANE RD			
(T335)	0030/3591		
			015 "DIA CIR PLASTIC
		0030/3198	LEN=0038 INSTALLED UNKN
			015 "DIA CIRC CONCR
		0030/2748	LEN=0036 INSTALLED UNKN
			KENDALLWOOD RD
		0030/2733	(T336)
			015 "DIA CIRC CONCR
		0030/2442	LEN=0036 INSTALLED UNKN

DIR: B TOTAL LEN: 4.477 MI. DIST: 09-7 SR: 2009
LEFT MUN: GREENVILLE T RIGHT MUN: GREENVILLE T

```
                                                  015 "DIA CIRC CONCR
                                        0030/2183 LEN=0036 INSTALLED UNKN

                                                  015 "DIA CIRC CONCR
                                        0030/1294 LEN=0037 INSTALLED UNKN
                                                  015 "DIA CIRC CONCR
                                        0030/1061 LEN=0037 INSTALLED UNKN
                                                  015 "DIA CIRC CONCR
                                        0030/0602 LEN=0037 INSTALLED UNKN
                                                  018 "DIA CIRC CONCR
                                        0030/0279 LEN=0038 INSTALLED UNKN
                                                  060 "DIA CIR PLASTIC
                                        0030/0008 LEN=0050 INSTALLED 2006
                        004783 FT       004783 FT 2 0 55006 0 00 0048+21
                                      S 0030/0000 LENGTH(AH 3712 BK 3381)
                                                  018 "DIA CIRC CONCR
                                        0020/3041 LEN=0040 INSTALLED UNKN
                                                  018 "DIA CIRC CONCR
                                        0020/2633 LEN=0042 INSTALLED UNKN
                                                  018 "DIA CIR PLASTIC
                                        0020/2090 LEN=0040 INSTALLED 2006

                                                  036 "DIA CIRC METAL
                                        0020/1415 LEN=0045 INSTALLED UNKN
                                                  024 "DIA CIR PLASTIC
                                        0020/1109 LEN=0040 INSTALLED 2006
                                                  018 "DIA CIR PLASTIC
                                        0020/0615 LEN=0040 INSTALLED 2006

                                                  015 "DIA CIRC METAL
                                        0020/0010 LEN=0045 INSTALLED UNKN
2 0 55006 0 00 0014+05 001402 FT        001402 FT
BY PASS RD
(T327)                  0020/0000     S 0020/0000 LENGTH(AH 3381 BK 1402)
                                                  015 "DIA CIR UNKNOWN
                                        0010/1327 LEN=0041 INSTALLED UNKN

                                                  018 "DIA CIR PLASTIC
                                        0010/0624 LEN=0040 INSTALLED 2006

                                                  018 "DIA CIRC CONCR
                                        0010/0014 LEN=0060 INSTALLED UNKN
                        000000 FT       000000 FT 2 0 55006 0 00 0000+00
                                              NC WARRENS MILL RD
                                                  GREENVILLE RD
                                                  (SR2010 SEG 0210/0000)
                                        INTER-BK  MURRAY RD
                                                  (T314)
                                                  MFC BEGIN = D
                                      S 0010/0000 LENGTH(AH 1402 BK 0000)
```

DIR: B TOTAL LEN: .028 MI. DIST: 09-7 SR: 2008
LEFT MUN: ELK LICK T RIGHT MUN: ELK LICK T

000146 FT		000146 FT
		7100/0000 LENGTH(AH 2418 BK 2565)
000146 FT		000146 FT
		7092/0000 LENGTH(AH 2565 BK 0134)
		BMSEN 55/2008/0090/0000
	*	REF-AHD RIVER RD
		0090/0134 (TB64)
000012 FT		000012 FT 2 0 55116 0 01 0173+05
	*	REF-BK RIVER RD
		(TB64)
		CASSELMAN RIVER
		BMSBG 55/2008/0090/0000
	S	0090/0000 LENGTH(AH 0134 BK 0556)
000012 FT		000012 FT
		7080/0000 LENGTH(AH 0556 BK 0537)
000012 FT		000012 FT
		7074/0000 LENGTH(AH 0537 BK 0012)
		BMSEN 55/2008/0070/0000
	*	REF-AHD RIVER RD
		0070/0012 (TB64)
000000 FT		000000 FT 2 0 55116 0 01 0162+01
		NC RIVER RD
	*	REF-BK RIVER RD
		(TB64)
		FLAG RUN
		BMSBG 55/2008/0070/0000
	S	0070/0000 LENGTH(AH 0012 BK 2562)
000000 FT		000000 FT
		7070/0000 LENGTH(AH 2562 BK 3023)
000000 FT		000000 FT
		7060/0000 LENGTH(AH 3023 BK 1282)
000000 FT		000000 FT
		7050/0000 LENGTH(AH 1282 BK 2340)
000000 FT		000000 FT
		7040/0000 LENGTH(AH 2340 BK 1979)
000000 FT		000000 FT
		7030/0000 LENGTH(AH 1979 BK 2790)
000000 FT		000000 FT
		7020/0000 LENGTH(AH 2790 BK 2258)
000000 FT		000000 FT
		7010/0000 LENGTH(AH 2258 BK 0000)

DIR: B TOTAL LEN: .000 MI. DIST: 09-7 SR: 2007
LEFT MUN: LARIMER T RIGHT MUN: LARIMER T

000000 FT		000000 FT
		7090/0000 LENGTH(AH 2645 BK 1917)
000000 FT		000000 FT
		7080/0000 LENGTH(AH 1917 BK 2199)
000000 FT		000000 FT
		7070/0000 LENGTH(AH 2199 BK 3505)
000000 FT		000000 FT
		7060/0000 LENGTH(AH 3505 BK 3001)
000000 FT		000000 FT
		7050/0000 LENGTH(AH 3001 BK 2562)
000000 FT		000000 FT
		7040/0000 LENGTH(AH 2562 BK 2475)
000000 FT		000000 FT
		7030/0000 LENGTH(AH 2475 BK 2452)
000000 FT		000000 FT
		7020/0000 LENGTH(AH 2452 BK 2571)
000000 FT		000000 FT
		7010/0000 LENGTH(AH 2571 BK 0000)

DIR: B TOTAL LEN: 6.358 MI. DIST: 09-7 SR: 2006
LEFT MUN: LARIMER T RIGHT MUN: LARIMER T

033572 FT		033572 FT	
		7190/0000	LENGTH(AH 2518 BK 3415)
033572 FT		033572 FT	
		7180/0000	LENGTH(AH 3415 BK 2994)
033572 FT		033572 FT	
		7170/0000	LENGTH(AH 2994 BK 2737)
033572 FT		033572 FT	
		7160/0000	LENGTH(AH 2737 BK 0015)
			BMSEN 55/2006/0150/0000
		* REF-AHD	DEAL RD
		0150/0015	(TB29)
033557 FT		033557 FT	2 0 55013 0 00 0342+57
		* REF-BK	DEAL RD
			(TB29)
			T.FLAUGHERTY
			BMSBG 55/2006/0150/0000
			MFC BEGIN = E
		5 0150/0000	LENGTH(AH 0015 BK 1347)
033557 FT		033557 FT	
		7150/0000	LENGTH(AH 1347 BK 3784)
WARRENS MILL RD		INTER-AHD	DEAL RD
(SR2009 SEG 0070/0000) 0140/3784		0140/3784	(TB29)
			018 "DIA CIR PLASTIC
		0140/3090	LEN=0040 INSTALLED 1998
			WARRENS MILL RD
		0140/3015	(SR2009 SEG 0060/2756)
			018 "DIA CIR PLASTIC
		0140/2901	LEN=0030 INSTALLED 2005
			015 "DIA CIR PLASTIC
		0140/2117	LEN=0027 INSTALLED UNKN
			018 "DIA CIR PLASTIC
		0140/1580	LEN=0040 INSTALLED 2005

DIR: B TOTAL LEN: 6.358 MI. DIST: 09-7 SR: 2006
LEFT MUN: LARIMER T RIGHT MUN: LARIMER T

		015 "DIA CIR PLASTIC
	0140/1056	LEN=0027 INSTALLED UNKN
		015 "DIA CIRC CONCR
	0140/0770	LEN=0030 INSTALLED UNKN
		018 "DIA CIR PLASTIC
	0140/0338	LEN=0024 INSTALLED 2005
029773 FT	029773 FT	2 0 55013 0 00 0299+95
	S 0140/0000	LENGTH(AH 3784 BK 2332)
		018 "DIA CIR PLASTIC
	0130/2276	LEN=0040 INSTALLED 2005
		018 "DIA CIR PLASTIC
	0130/2126	LEN=0040 INSTALLED 2005
		015 "DIA CIR PLASTIC
	0130/2023	LEN=0029 INSTALLED UNKN
		024 "DIA CIR PLASTIC
	0130/1743	LEN=0030 INSTALLED UNKN
		018 "DIA CIR PLASTIC
	0130/1333	LEN=0040 INSTALLED 2005
		018 "DIA CIR PLASTIC
	0130/0993	LEN=0040 INSTALLED 2005
		015 "DIA CIR PLASTIC
	0130/0355	LEN=0026 INSTALLED UNKN
		018 "DIA CIRC CONCR
	0130/0098	LEN=0034 INSTALLED UNKN
027441 FT	027441 FT	2 0 55013 0 00 0275+89
	S 0130/0000	LENGTH(AH 2332 BK 2545)
		018 "DIA CIR PLASTIC
	0120/1880	LEN=0020 INSTALLED 2005
		018 "DIA CIRC METAL
	0120/1546	LEN=0031 INSTALLED UNKN
		015 "DIA CIRC METAL
	0120/1090	LEN=0031 INSTALLED UNKN
		018 "DIA CIR PLASTIC
	0120/0547	LEN=0026 INSTALLED UNKN
		040 "DIA CIR PLASTIC
	0120/0381	LEN=0040 INSTALLED 2006
024896 FT	024896 FT	2 0 55013 0 00 0250+44
	S 0120/0000	LENGTH(AH 2545 BK 3246)
		018 "DIA CIR PLASTIC
	0110/2800	LEN=0040 INSTALLED 1999
		018 "DIA CIR PLASTIC
	0110/2311	LEN=0035 INSTALLED 2005
		018 "DIA CIR PLASTIC
	0110/0970	LEN=0040 INSTALLED 2006
		MILLER RUN RD

DIR: B TOTAL LEN: 6.358 MI. DIST: 09-7 SR: 2006
LEFT MUN: LARIMER T RIGHT MUN: LARIMER T

```
                                                 0110/0682 (T718)
                                                           018 "DIA CIRC CONCR
                                                 0110/0670 LEN=0080 INSTALLED 2000
HERSCH RD
(T564)                    0110/0474
                                                 0110/0286 BMSEN 55/2006/0110/0000
                                                           030 "DIA CIRC CONCR
                                                 0110/0250 LEN=0200 INSTALLED 2000
                                                           027 "DIA CIRC CONCR
                                                 0110/0220 LEN=0070 INSTALLED 2000
                          021650 FT              021650 FT 0 0 00000 0 00 0000+00
                                                           TRIB FLAUGHERTY CREEK
                                                           BMSBG 55/2006/0110/0000
                                                 5 0110/0000 LENGTH(AH 3246 BK 1083)
                                                           018 "DIA CIRC CONCR
                                                 0100/1070 LEN=0028 INSTALLED 2000
                                                           018 "DIA CIR PLASTIC
                                                 0100/0772 LEN=0046 INSTALLED 2006
                                                           LC FOR RAILROAD LN
                                                 0100/0767 (CONN)
                                                           018 "DIA CIR PLASTIC
                                                 0100/0561 LEN=0040 INSTALLED 2006
                                                           018 "DIA CIR PLASTIC
                                                 0100/0400 LEN=0035 INSTALLED UNKN
                                                           RAILROAD LN
                                                 0100/0311 (T564)
                                                           018 "DIA CIR PLASTIC
                                                 0100/0093 LEN=0035 INSTALLED UNKN
2 0 55013 0 00 0205+81    020567 FT              020567 FT
GLADE CITY RD                                        NC DEAL RD
(SR2017 SEG 0010/0000)    0100/0000              5 0100/0000 LENGTH(AH 1083 BK 2600)
                                                           018 "DIA CIR PLASTIC
                                                 0090/2457 LEN=0036 INSTALLED UNKN
                                                           018 "DIA CIRC CONCR
                                                 0090/2183 LEN=0044 INSTALLED UNKN
                                                           015 "DIA CIR PLASTIC
                                                 0090/2024 LEN=0034 INSTALLED UNKN

                                                           015 "DIA CIR PLASTIC
                                                 0090/1129 LEN=0034 INSTALLED UNKN

                          017967 FT              017967 FT 2 0 55013 0 00 0180+31
                                                 5 0090/0000 LENGTH(AH 2600 BK 2631)
                                                           015 "DIA CIR PLASTIC
                                                 0080/2312 LEN=0029 INSTALLED UNKN
                                                           015 "DIA CIR PLASTIC
                                                 0080/1999 LEN=0042 INSTALLED UNKN
                                                           018 "DIA CIR PLASTIC
                                                 0080/1644 LEN=0040 INSTALLED UNKN
```

DIR: B TOTAL LEN: 6.358 MI. DIST: 09-7 SR: 2006
LEFT MUN: LARIMER T RIGHT MUN: LARIMER T

		018 "DIA CIR PLASTIC
	0080/1091	LEN=0037 INSTALLED UNKN
		018 "DIA CIRC METAL
	0080/0829	LEN=0054 INSTALLED UNKN
		015 "DIA CIR PLASTIC
	0080/0615	LEN=0034 INSTALLED UNKN
		015 "DIA CIR PLASTIC
	0080/0214	LEN=0031 INSTALLED UNKN
		024 "DIA CIRC CONCR
	0080/0174	LEN=0038 INSTALLED UNKN
015336 FT	015336 FT	2 0 55013 0 00 0153+59
		(AAR 145082L)#TRKS 03
	S 0080/0000	LENGTH(AH 2631 BK 1100)
		LARIMER
	0070/0171	SUMMIT T
		036 "DIA CIRC CONCR
	0070/0099	LEN=0042 INSTALLED UNKN
014236 FT	014236 FT	2 0 55013 0 00 0143+34
	S 0070/0000	LENGTH(AH 1100 BK 2102)
		018 "DIA CIRC CONCR
	0060/2042	LEN=0042 INSTALLED UNKN
		018 "DIA CIRC CONCR
	0060/1747	LEN=0036 INSTALLED UNKN
		015 "DIA CIRC CONCR
	0060/1472	LEN=0042 INSTALLED UNKN
		015 "DIA CIRC CONCR
	0060/1005	LEN=0046 INSTALLED UNKN
		015 "DIA CIRC CONCR
	0060/0508	LEN=0042 INSTALLED UNKN
012134 FT	012134 FT	2 0 55013 0 00 0121+45
		TRAIL
		OP ID 55/2006/0060/0000
	S 0060/0000	LENGTH(AH 2102 BK 2248)
		018 "DIA CIRC CONCR
	0050/2170	LEN=0040 INSTALLED 2003
		015 "DIA CIRC CONCR
	0050/1344	LEN=0038 INSTALLED UNKN
		015 "DIA CIRC CONCR
	0050/1105	LEN=0054 INSTALLED UNKN
		018 "DIA CIRC CONCR
	0050/0804	LEN=0040 INSTALLED UNKN
		018 "DIA CIRC CONCR
	0050/0460	LEN=0104 INSTALLED UNKN
		024 "DIA CIRC CONCR
	0050/0300	LEN=0030 INSTALLED UNKN
		024 "DIA CIRC CONCR
	0050/0115	LEN=0045 INSTALLED UNKN

DIR: B TOTAL LEN: 6.358 MI. DIST: 09-7 SR: 2006
LEFT MUN: SUMMIT T RIGHT MUN: SUMMIT T

SCRATCH HILL RD
(T566)

0050/0089			
		0050/0070	BMSEN 55/2006/0050/0000
009886 FT		009886 FT	2 0 55013 0 00 0099+09
			FLAUGHERTY CREEK
			BMSBG 55/2006/0050/0000
		S 0050/0000	LENGTH(AH 2248 BK 3519)
			KEYSTONE ST RD EX
		0040/3140	(T373)
			018 "DIA CIRC CONCR
		0040/2052	LEN=0060 INSTALLED 1999
			015 "DIA CIRC METAL
		0040/1786	LEN=0049 INSTALLED UNKN
			015 "DIA CIRC METAL
		0040/1116	LEN=0034 INSTALLED UNKN
			024 "DIA CIRC CONCR
		0040/0775	LEN=0038 INSTALLED UNKN
			018 "DIA CIR UNKNOWN
		0040/0620	LEN=0031 INSTALLED UNKN
			SCHROCK DR
		0040/0317	(PRDR)
		0040/0127	BMSEN 55/2006/0040/0000
006367 FT		006367 FT	2 0 55013 0 00 0063+89
			FLAUGHERTY CREEK
			BMSBG 55/2006/0040/0000
		S 0040/0000	LENGTH(AH 3519 BK 3550)
			018 "DIA CIRC CONCR
		0030/3155	LEN=0057 INSTALLED UNKN
			024 "DIA CIRC CONCR
		0030/3087	LEN=0034 INSTALLED UNKN
			018 "DIA CIR PLASTIC
		0030/1566	LEN=0031 INSTALLED UNKN
			018 "DIA CIRC CONCR
		0030/1235	LEN=0034 INSTALLED UNKN
			018 "DIA CIRC CONCR
		0030/1000	LEN=0031 INSTALLED UNKN
			018 "DIA CIRC METAL
		0030/0897	LEN=0037 INSTALLED UNKN
			015 "DIA CIRC METAL
		0030/0562	LEN=0038 INSTALLED UNKN
			SUMMIT
		0030/0259	MEYERSDALE B
			018 "DIA CIRC CONCR

DIR: B TOTAL LEN: 6.358 MI. DIST: 09-7 SR: 2006
LEFT MUN: MEYERSDALE B RIGHT MUN: MEYERSDALE B

	002817 FT	0030/0079	LEN=0080 INSTALLED UNKN
		002817 FT	2 0 55013 0 00 0028+38
			VILLAGE: GLADE CITY
			NC SR 2006 SH
			PINE ST
			(BORO)
		S 0030/0000	LENGTH(AH 3550 BK 1440)
			018 "DIA CIRC METAL
		0020/1440	LEN=0040 INSTALLED UNKN
CHESTNUT ST (BORO)	0020/1280		
			018 "DIA CIRC CONCR
		0020/0880	LEN=0045 INSTALLED UNKN
			LINCOLN AV
		0020/0714	(BORO)
			BORO AL
		0020/0555	(BORO)
			MEYERS AV
MEYERS AV (BORO)	0020/0387		(TBC)
		0020/0387	MFC BEGIN = D
			006 "DIA CIRC CONCR
		0020/0348	LEN=0177 INSTALLED UNKN
			CLAY ST
		0020/0220	(BORO)
2 0 55013 0 00 0013+88	001377 FT		NC CHERRY ST
MAPLE VALLEY RD (SR2025 SEG 0020/0000)	0020/0000		MFC BEGIN = E
		S 0020/0000	LENGTH(AH 1440 BK 1377)
			SEVENTH ST
		0010/1177	(BORO)
			SIXTH ST
		0010/0892	(BORO)
			BORO AL
		0010/0739	(BORO)
			012 "DIA CIR PLASTIC
		0010/0606	LEN=0042 INSTALLED UNKN
			CENTER ST
			(BORO)
		0010/0579	
			CITY HALL AV
		0010/0417	(BORO)
FIFTH ST (BORO)	0010/0273		
			015 "DIA CIRC CONCR
		0010/0134	LEN=0042 INSTALLED UNKN
	000000 FT	000000 FT	2 0 55013 0 00 0000+00
			GRANT ST
			(SR2047 SEG 0060/0595)
			NC MAIN ST
GRANT ST (SR2047 SEG 0060/0595)	0010/0000		MFC BEGIN = D
		S 0010/0000	LENGTH(AH 1377 BK 0000)

DIR: B TOTAL LEN: 3.123 MI. DIST: 09-7 SR: 2005
LEFT MUN: SUMMIT T RIGHT MUN: SUMMIT T

```
016487 FT                    016487 FT MOUNT DAVIS RD
                             0060/3170 (SR2004 SEG 0380/0000)
                                       015 "DIA CIRC CONCR
                             0060/3157 LEN=0050 INSTALLED UNKN
                                       015 "DIA CIRC CONCR
                             0060/3092 LEN=0042 INSTALLED UNKN
                                       018 "DIA CIRC CONCR
                             0060/2895 LEN=0038 INSTALLED UNKN
                                       018 "DIA CIRC CONCR
                             0060/2673 LEN=0036 INSTALLED UNKN
                                       018 "DIA CIRC CONCR
                             0060/2363 LEN=0036 INSTALLED UNKN
                                       015 "DIA CIRC CONCR
                             0060/1830 LEN=0044 INSTALLED UNKN
                                       018 "DIA CIRC CONCR
                             0060/1490 LEN=0046 INSTALLED UNKN
                                       015 "DIA CIRC CONCR
                             0060/1201 LEN=0040 INSTALLED UNKN
                                       018 "DIA CIRC CONCR
                             0060/1137 LEN=0036 INSTALLED UNKN
                                       015 "DIA CIRC CONCR
                             0060/0748 LEN=0046 INSTALLED UNKN
                                       015 "DIA CIRC CONCR
                             0060/0411 LEN=0036 INSTALLED UNKN
013317 FT                    013317 FT 2 0 55019 0 01 0133+81
                           S 0060/0000 LENGTH(AH 3170 BK 3043)
                                       024 "DIA CIR UNKNOWN
                             0050/2998 LEN=0040 INSTALLED UNKN
```

DIR: B TOTAL LEN: 3.123 MI. DIST: 09-7 SR: 2005
LEFT MUN: SUMMIT T RIGHT MUN: SUMMIT T

			018 "DIA CIRC CONCR
		0050/2853	LEN=0038 INSTALLED UNKN
			018 "DIA CIR PLASTIC
		0050/2696	LEN=0036 INSTALLED UNKN
			015 "DIA CIRC CONCR
		0050/2541	LEN=0044 INSTALLED UNKN
			015 "DIA CIRC CONCR
		0050/2274	LEN=0034 INSTALLED UNKN
			015 "DIA CIRC CONCR
		0050/1774	LEN=0034 INSTALLED UNKN
			015 "DIA CIRC CONCR
		0050/1542	LEN=0058 INSTALLED UNKN
			048 "DIA CIR PLASTIC
		0050/1479	LEN=0034 INSTALLED UNKN
			015 "DIA CIRC CONCR
		0050/0387	LEN=0033 INSTALLED UNKN
			015 "DIA CIRC CONCR
		0050/0174	LEN=0041 INSTALLED UNKN
		0050/0027	BMSEN 55/2005/0050/0000
	010274 FT	010274 FT	2 0 55019 0 00 0102+99
			T.ELK LICK C
			BMSBG 55/2005/0050/0000
		S 0050/0000	LENGTH(AH 3043 BK 1583)
KINSINGER RD			
(T381)	0040/1422		
			015 "DIA CIRC CONCR
		0040/1410	LEN=0043 INSTALLED UNKN
			015 "DIA CIRC CONCR
		0040/0285	LEN=0034 INSTALLED UNKN
			015 "DIA CIRC CONCR
		0040/0020	LEN=0034 INSTALLED UNKN
2 0 55019 0 00 0087+02	008691 FT	008691 FT	
OLD MULE TRAIL RD			
(T827)	0040/0000	S 0040/0000	LENGTH(AH 1583 BK 2536)
		0030/2078	BMSEN 55/2005/0030/2034
			2 0 55019 0 00 0082+00
			ELK LICK CR.
		0030/2034	BMSBG 55/2005/0030/2034
			015 "DIA CIRC CONCR
		0030/1683	LEN=0041 INSTALLED UNKN
		0030/0818	BMSEN 55/2005/0030/0792
			2 0 55019 0 00 0069+69
			ELK LICK CR
		0030/0792	BMSBG 55/2005/0030/0792

DIR: B TOTAL LEN: 3.123 MI. DIST: 09-7 SR: 2005
LEFT MUN: SUMMIT T RIGHT MUN: SUMMIT T

LAUREL FALLS RD
(T705) 0030/0181

RBR

0030/0025 BMSEN 55/2005/0030/0000
SUMMIT
0030/0014 ELK LICK T
006155 FT 006155 FT 2 0 55019 0 00 0061+69
P3
ELK LICK CREEK
RBR
BMSBG 55/2005/0030/0000
S 0030/0000 LENGTH(AH 2536 BK 3215)
024 "DIA CIR PLASTIC
0020/2900 LEN=0040 INSTALLED 2005
0020/2755 BMSEN 55/2005/0020/2725
2 0 55019 0 00 0056+82
ELK LICK CREEK
0020/2725 BMSBG 55/2005/0020/2725
018 "DIA CIRC CONCR
0020/2234 LEN=0040 INSTALLED 2004
015 "DIA CIRC CONCR
0020/1647 LEN=0030 INSTALLED UNKN
018 "DIA CIR PLASTIC
0020/1321 LEN=0032 INSTALLED UNKN

2 0 55019 0 00 0029+55 002940 FT 002940 FT
KRETCHMAN FARM RD
(T603) 0020/0000 S 0020/0000 LENGTH(AH 3215 BK 2940)

018 "DIA CIRC CONCR
0010/1782 LEN=0040 INSTALLED UNKN

015 "DIA CIRC CONCR
0010/0968 LEN=0030 INSTALLED UNKN
015 "DIA CIRC CONCR
0010/0380 LEN=0034 INSTALLED UNKN
015 "DIA CIRC CONCR
0010/0199 LEN=0036 INSTALLED UNKN
015 "DIA CIRC CONCR
0010/0048 LEN=0040 INSTALLED 2000
000000 FT 000000 FT 2 0 55019 0 00 0000+00
NC MATLICK RD
MOUNT DAVIS RD
(SR2004 SEG 0330/0000)
MFC BEGIN = E
S 0010/0000 LENGTH(AH 2940 BK 0000)

DIR: B TOTAL LEN: 20.077 MI. DIST: 09-7 SR: 2004
LEFT MUN: MEYERSDALE B RIGHT MUN: MEYERSDALE B

```
106004 FT                    106004 FT
                             INTER-AHD  BROADWAY ST
                                        (BORO)
                                        GRANT ST
                             0440/1205  (SR2047 SEG 0060/1529)
                                        THIRD ST
                             0440/0954  (BORO)
                                        SECOND ST
                             0440/0730  (BORO)
                                        FIRST ST
                             0440/0493  (BORO)
                             0440/0148  BMSEN 55/2004/0440/0000
                                        MEYERSDALE
                             0440/0141  SUMMIT T
104799 FT                    104799 FT  1 1 00727 0 00 0061+24
                                   NC BROADWAY ST
                                        CASSELMAN RIVER
                                        BMSBG 55/2004/0440/0000
                             0440/0000  LENGTH(AH 1205 BK 2547)
                                        018 "DIA CIR PLASTIC
                             0430/2126  LEN=0037 INSTALLED UNKN
                                        HETZ RD
                             0430/1982  (T701)
                             0430/1981  (AAR 145093Y)#TRKS 01
                             0430/1901  BMSEN 55/2004/0430/1892
                                        1 1 00727 0 00 0054+62
                                        TR.CSLMN.R.
                             0430/1892  BMSBG 55/2004/0430/1892
                                        SAYLOR HILL RD
                             0430/1882  (T371)
                                        039"H 94"W CONC STRUCT
                             0430/1867  LEN=0042 INSTALLED UNKN
                                        015 "DIA CIR PLASTIC
                             0430/1643  LEN=0043 INSTALLED UNKN
                                        015 "DIA CIR PLASTIC
                             0430/1580  LEN=0035 INSTALLED UNKN
```

DIR: B TOTAL LEN: 20.077 MI. DIST: 09-7 SR: 2004
LEFT MUN: SUMMIT T RIGHT MUN: SUMMIT T

			015 "DIA CIRC METAL
		0430/1155	LEN=0032 INSTALLED UNKN
			015 "DIA CIR PLASTIC
		0430/0778	LEN=0034 INSTALLED UNKN
		0430/0106	BMSEN 55/2004/0430/0000
	102252 FT	102252 FT	1 1 00727 0 00 0036+02
			ELK LICK CREEK
			BMSBG 55/2004/0430/0000
FAIRGROUND ENTRANCE		S 0430/0000	LENGTH(AH 2547 BK 3408)
(PRDR)	0420/3407		
			015 "DIA CIRC CONCR
		0420/2969	LEN=0038 INSTALLED UNKN
			018 "DIA CIRC METAL
		0420/2800	LEN=0040 INSTALLED 2000
			015 "DIA CIRC METAL
		0420/2409	LEN=0030 INSTALLED UNKN
			015 "DIA CIRC CONCR
		0420/2216	LEN=0033 INSTALLED UNKN
			012 "DIA CIR PLASTIC
		0420/1930	LEN=0046 INSTALLED UNKN
			015 "DIA CIRC CONCR
		0420/1653	LEN=0060 INSTALLED 1998
			015 "DIA CIRC CONCR
		0420/1240	LEN=0038 INSTALLED 2000
			SR 0219 NBL
		0420/1142	OP ID 55/0219/0174/0000
			SR 0219 SBL
		0420/1030	OP ID 55/0219/0175/0000
			018 "DIA CIRC METAL
		0420/0844	LEN=0035 INSTALLED UNKN
			018 "DIA CIR PLASTIC
		0420/0250	LEN=0040 INSTALLED 2000
1 1 00727 0 00 0001+11	098844 FT	098844 FT	
FAIDLEY RD			
(T380)	0420/0000	S 0420/0000	LENGTH(AH 3408 BK 1963)
			024"H 30"W CAST IRON
		0410/1950	LEN=0030 INSTALLED UNKN
			015 "DIA CIRC CONCR
		0410/1816	LEN=0030 INSTALLED UNKN
			018 "DIA CIRC CONCR
		0410/1699	LEN=0034 INSTALLED UNKN
			018 "DIA CIR PLASTIC
		0410/1236	LEN=0035 INSTALLED UNKN
			015 "DIA CIR PLASTIC
		0410/0670	LEN=0050 INSTALLED UNKN
			SPRING RUN
			STRUCTURE LENGTH 9 FT
		0410/0031	BMSID 55/2004/0410/0031

DIR: B TOTAL LEN: 20.077 MI. DIST: 09-7 SR: 2004
LEFT MUN: SUMMIT T RIGHT MUN: SUMMIT T

```
2 0 00727 0 06 0986+70 096881 FT                096881 FT
ROCKDALE RD
(SR2016 SEG 0200/2787)  0410/0000              S 0410/0000 LENGTH(AH 1963 BK 3377)

                                                           015 "DIA CIR PLASTIC
                                                 0400/1202 LEN=0061 INSTALLED UNKN
                                                           015 "DIA CIR PLASTIC
                                                 0400/0943 LEN=0050 INSTALLED UNKN
                                                           024 "DIA CIR PLASTIC
                                                 0400/0515 LEN=0058 INSTALLED UNKN
                        093504 FT                093504 FT 2 0 55008 0 05 0946+12
                                               S 0400/0000 LENGTH(AH 3377 BK 1605)
                                                           024 "DIA CIR PLASTIC
                                                 0390/1120 LEN=0054 INSTALLED UNKN

                                                           018 "DIA CIR PLASTIC
                                                 0390/0106 LEN=0046 INSTALLED UNKN
                                                           072"H 95"W ELLIP METAL
                                                 0390/0019 LEN=0046 INSTALLED UNKN
                        091899 FT                091899 FT 2 0 55008 0 05 0929+88
                                                           ELK LICK CRK
                                                           STRUCTURE LENGTH    9 FT
                                                           BMSID 55/2004/0390/0000
                                               S 0390/0000 LENGTH(AH 1605 BK 3338)
                                                           BENDER BRIDGE RD
                                                 0380/3149 (T504)
                                                           024 "DIA CIR PLASTIC
                                                 0380/3126 LEN=0058 INSTALLED UNKN
CEMETERY RD
(T375)                  0380/3101

                                                           024 "DIA CIR PLASTIC
                                                 0380/2796 LEN=0054 INSTALLED UNKN
                                                           015 "DIA CIR PLASTIC
                                                 0380/2370 LEN=0046 INSTALLED UNKN
                                                           018 "DIA CIR PLASTIC
                                                 0380/2130 LEN=0048 INSTALLED UNKN
                                                           036 "DIA CIR PLASTIC
                                                 0380/1981 LEN=0045 INSTALLED UNKN
                                                           015 "DIA CIRC METAL
                                                 0380/1665 LEN=0052 INSTALLED UNKN
                                                           018 "DIA CIRC METAL
                                                 0380/1287 LEN=0080 INSTALLED UNKN
                                                           024 "DIA CIRC METAL
                                                 0380/1168 LEN=0037 INSTALLED UNKN
```

DIR: B TOTAL LEN: 20.077 MI. DIST: 09-7 SR: 2004
LEFT MUN: SUMMIT T RIGHT MUN: SUMMIT T

LINDEMAN RD
(T500) 0380/0481

2 0 55008 0 05 0896+30 088561 FT
MATLICK RD
(SR2005 SEG 0060/3170) 0380/0000

086773 FT

083041 FT

	015 "DIA CIRC CONCR
0380/0360	LEN=0043 INSTALLED UNKN
088561 FT	
0380/0000	LENGTH(AH 3338 BK 1788)
0370/1773	BMSEN 55/2004/0370/1722
	2 0 55008 0 05 0895+53
	ELK LICK CK
0370/1722	BMSBG 55/2004/0370/1722
	OPAL RD
0370/1116	(T402)
	SUMMIT
0370/0871	ELK LICK T
	018 "DIA CIR PLASTIC
0370/0700	LEN=0056 INSTALLED UNKN
086773 FT	2 0 55008 0 05 0878+53
	(TBK)PLSNT HILL SCHOOL
	(T498)
0370/0000	LENGTH(AH 1788 BK 3732)
	036 "DIA CIRC METAL
0360/3579	LEN=0072 INSTALLED UNKN
	060 "DIA CIRC METAL
0360/3052	LEN=0081 INSTALLED UNKN
	015 "DIA CIR PLASTIC
0360/2411	LEN=0060 INSTALLED UNKN
	015 "DIA CIR PLASTIC
0360/1847	LEN=0046 INSTALLED UNKN
	015 "DIA CIR PLASTIC
0360/1638	LEN=0047 INSTALLED UNKN
	015 "DIA CIR PLASTIC
0360/0971	LEN=0043 INSTALLED UNKN
	015 "DIA CIR PLASTIC
0360/0252	LEN=0030 INSTALLED UNKN
083041 FT	2 0 55008 0 05 0841+10
	VILLAGE: SUMMIT MILLS
	PLEASANTHILL SCHOOL RD
	(T498)
0360/0000	LENGTH(AH 3732 BK 3695)
	015 "DIA CIR PLASTIC
0350/3539	LEN=0055 INSTALLED UNKN
	015 "DIA CIR PLASTIC
0350/3164	LEN=0050 INSTALLED 2000

DIR: B TOTAL LEN: 20.077 MI. DIST: 09-7 SR: 2004
LEFT MUN: ELK LICK T RIGHT MUN: ELK LICK T

HERITAGE DR (PRDR)	0350/2613		
			015 "DIA CIR PLASTIC
		0350/2582	LEN=0047 INSTALLED UNKN
			015 "DIA CIR PLASTIC
		0350/2123	LEN=0045 INSTALLED UNKN
			015 "DIA CIR PLASTIC
		0350/1516	LEN=0042 INSTALLED UNKN
	079346 FT	079346 FT	2 0 55008 0 05 0804+22
			ROCK STATION RD
			(SR2035 SEG 0020/2627)
			MFC BEGIN = D
		S 0350/0000	LENGTH(AH 3695 BK 2240)
			015 "DIA CIR PLASTIC
		0340/0127	LEN=0029 INSTALLED UNKN
	077106 FT	077106 FT	2 0 55008 0 05 0779+10
			HAYS PARK DR
			(T472)
		S 0340/0000	LENGTH(AH 2240 BK 1826)
			036 "DIA CIR PLASTIC
		0330/1088	LEN=0054 INSTALLED UNKN
		0330/0502	BMSEN 55/2004/0330/0484
			2 0 55008 0 04 0766+24
			LEPLEY RUN
		0330/0484	BMSBG 55/2004/0330/0484
2 0 55008 0 04 0761+26	075280 FT	075280 FT	
MATLICK RD (SR2005 SEG 0010/0000)	0330/0000	S 0330/0000	LENGTH(AH 1826 BK 2318)
			018 "DIA CIR PLASTIC
		0320/1920	LEN=0040 INSTALLED UNKN
			015 "DIA CIRC CONCR
		0320/1722	LEN=0036 INSTALLED UNKN
			018 "DIA CIR PLASTIC
		0320/0876	LEN=0040 INSTALLED UNKN
			018 "DIA CIR PLASTIC
		0320/0280	LEN=0040 INSTALLED UNKN
	072962 FT	072962 FT	2 0 55008 0 04 0738+12

DIR: B TOTAL LEN: 20.077 MI. DIST: 09-7 SR: 2004
LEFT MUN: ELK LICK T RIGHT MUN: ELK LICK T

	S 0320/0000	LENGTH(AH 2318 BK 2006)
		018 "DIA CIR PLASTIC
	0310/1894	LEN=0048 INSTALLED UNKN
		018 "DIA CIR PLASTIC
	0310/1596	LEN=0040 INSTALLED 1997
		018 "DIA CIR PLASTIC
	0310/0885	LEN=0040 INSTALLED 1997
		018 "DIA CIR PLASTIC
	0310/0248	LEN=0032 INSTALLED UNKN
070956 FT	070956 FT	2 0 55008 0 04 0717+73
		SAINT PAUL RD
		(SR2003 SEG 0060/3414)
		015 "DIA CIRC METAL
		LEN=0075 INSTALLED UNKN
	S 0310/0000	LENGTH(AH 2006 BK 1075)
		018 "DIA CIR PLASTIC
	0300/0025	LEN=0040 INSTALLED UNKN
069881 FT	069881 FT	2 0 55008 0 04 0707+35
	S 0300/0000	LENGTH(AH 1075 BK 2956)
		018 "DIA CIR PLASTIC
	0290/2635	LEN=0040 INSTALLED 2002
		018 "DIA CIR PLASTIC
	0290/0988	LEN=0040 INSTALLED UNKN
		018 "DIA CIR PLASTIC
	0290/0537	LEN=0055 INSTALLED 2002
		018 "DIA CIR PLASTIC
	0290/0248	LEN=0040 INSTALLED UNKN
066925 FT	066925 FT	2 0 55008 0 04 0676+92
	S 0290/0000	LENGTH(AH 2956 BK 2881)
		018 "DIA CIR PLASTIC
	0280/2817	LEN=0040 INSTALLED 2002
		018 "DIA CIR PLASTIC
	0280/2526	LEN=0040 INSTALLED 2002
		018 "DIA CIR PLASTIC
	0280/2217	LEN=0040 INSTALLED 2002
		015 "DIA CIR PLASTIC
	0280/1789	LEN=0036 INSTALLED UNKN
		015 "DIA CIR PLASTIC
	0280/1376	LEN=0036 INSTALLED UNKN
		015 "DIA CIR PLASTIC
	0280/1055	LEN=0037 INSTALLED UNKN
		018 "DIA CIR PLASTIC

DIR: B TOTAL LEN: 20.077 MI. DIST: 09-7 SR: 2004
LEFT MUN: ELK LICK T RIGHT MUN: ELK LICK T

		0280/0656	LEN=0033 INSTALLED UNKN 015 "DIA CIRC CONCR
		0280/0135	LEN=0043 INSTALLED UNKN
	064044 FT	064044 FT	2 0 55008 0 04 0648+40 COMPTONS MILL RD (T337)
		S 0280/0000	LENGTH(AH 2881 BK 2144) 018 "DIA CIR PLASTIC
		0270/1951	LEN=0045 INSTALLED 2002
	061900 FT	061900 FT	2 0 55008 0 04 0626+59
		S 0270/0000	LENGTH(AH 2144 BK 3748)
			018 "DIA CIRC CONCR
		0260/2315	LEN=0024 INSTALLED 2002 018 "DIA CIR PLASTIC
		0260/1983	LEN=0040 INSTALLED UNKN 018 "DIA CIRC CONCR
		0260/1722	LEN=0042 INSTALLED UNKN
			018 "DIA CIRC CONCR
		0260/0927	LEN=0072 INSTALLED UNKN
2 0 55008 0 03 0588+34 NORTH WOLF ROCK RD (PARK)	058152 FT 0260/0000	058152 FT	
		S 0260/0000	LENGTH(AH 3748 BK 1841) 018 "DIA CIRC CONCR
		0250/1418	LEN=0049 INSTALLED UNKN
			018 "DIA CIR PLASTIC
		0250/0432	LEN=0040 INSTALLED 2000 018 "DIA CIR PLASTIC
		0250/0167	LEN=0040 INSTALLED 1999
	056311 FT	056311 FT	2 0 55008 0 03 0569+93 SOUTH WOLF ROCK RD (PARK)
CAMP BUCKEY RD (T342)	0250/0000	S 0250/0000	LENGTH(AH 1841 BK 2871) 015 "DIA CIRC CONCR
		0240/2426	LEN=0042 INSTALLED UNKN 015 "DIA CIRC CONCR
		0240/2154	LEN=0042 INSTALLED UNKN 018 "DIA CIRC CONCR

DIR: B TOTAL LEN: 20.077 MI. DIST: 09-7 SR: 2004
LEFT MUN: ELK LICK T RIGHT MUN: ELK LICK T

```
                                          0240/1911 LEN=0042 INSTALLED UNKN
                                                    018 "DIA CIRC CONCR
                                          0240/1529 LEN=0039 INSTALLED UNKN
                                                    018 "DIA CIRC CONCR
                                          0240/1258 LEN=0045 INSTALLED UNKN
                                                    018 "DIA CIRC CONCR
                                          0240/0768 LEN=0032 INSTALLED UNKN
                                                    015 "DIA CIRC CONCR
                                          0240/0334 LEN=0042 INSTALLED UNKN
                                                    018 "DIA CIRC CONCR
                                          0240/0057 LEN=0042 INSTALLED UNKN
                053440 FT                 053440 FT 2 0 55008 0 03 0541+65
                                        S 0240/0000 LENGTH(AH 2871 BK 2182)
                                                    024 "DIA CIRC CONCR
                                          0230/1932 LEN=0054 INSTALLED UNKN
                                                    018 "DIA CIRC CONCR
                                          0230/1699 LEN=0032 INSTALLED UNKN
                                                    015 "DIA CIRC CONCR
                                          0230/1373 LEN=0036 INSTALLED UNKN


                                                    084"H 95"W ELLIP METAL
                                          0230/0010 LEN=0040 INSTALLED UNKN
                051258 FT                 051258 FT 2 0 55008 0 03 0519+35
                                                    BG.SPRNG RN
                                                    STRUCTURE LENGTH 10 FT
                                                    BMSID 55/2004/0230/0000
                                        S 0230/0000 LENGTH(AH 2182 BK 3554)


                                                    015 "DIA CIRC CONCR
                                          0220/2126 LEN=0035 INSTALLED 2004

                                                    018 "DIA CIRC CONCR
                                          0220/1514 LEN=0034 INSTALLED UNKN
                                                    018 "DIA CIRC CONCR
                                          0220/1157 LEN=0035 INSTALLED 2004
                                                    018 "DIA CIRC CONCR
                                          0220/0653 LEN=0045 INSTALLED UNKN

                047704 FT                 047704 FT 2 0 55008 0 02 0482+30
                                        S 0220/0000 LENGTH(AH 3554 BK 1470)
                                                    018 "DIA CIRC CONCR
                                          0210/1019 LEN=0038 INSTALLED UNKN
                                                    015 "DIA CIRC CONCR
                                          0210/0545 LEN=0035 INSTALLED UNKN
2 0 55008 0 02 0467+60 046234 FT          046234 FT
GLADE MT RD
```

DIR: B TOTAL LEN: 20.077 MI. DIST: 09-7 SR: 2004
LEFT MUN: ELK LICK T RIGHT MUN: ELK LICK T

(T344)	0210/0000	0210/0000	LENGTH(AH 1470 BK 2722)
			015 "DIA CIRC CONCR
		0200/2691	LEN=0036 INSTALLED UNKN
			015 "DIA CIRC CONCR
		0200/1653	LEN=0032 INSTALLED UNKN
			015 "DIA CIR PLASTIC
		0200/0833	LEN=0045 INSTALLED UNKN
2 0 55008 0 02 0440+63	043512 FT	043512 FT	
LAKE SHORE DR			
(T347)	0200/0000	0200/0000	LENGTH(AH 2722 BK 0963)
			060 "DIA CIRC CONCR
		0190/0946	LEN=0048 INSTALLED UNKN
			015 "DIA CIRC CONCR
		0190/0653	LEN=0028 INSTALLED UNKN
			015 "DIA CIRC CONCR
		0190/0432	LEN=0030 INSTALLED UNKN
			015 "DIA CIRC CONCR
		0190/0348	LEN=0032 INSTALLED UNKN
			015 "DIA CIRC CONCR
		0190/0213	LEN=0026 INSTALLED UNKN
			015 "DIA CIRC CONCR
		0190/0013	LEN=0042 INSTALLED UNKN
	042549 FT	042549 FT	2 0 55008 0 02 0430+28
		0190/0000	LENGTH(AH 0963 BK 2421)
			015 "DIA CIRC CONCR
		0180/2249	LEN=0040 INSTALLED UNKN
			015 "DIA CIRC CONCR
		0180/2103	LEN=0032 INSTALLED UNKN
			024 "DIA CIRC CONCR
		0180/1738	LEN=0040 INSTALLED UNKN
			015 "DIA CIRC CONCR
		0180/1626	LEN=0033 INSTALLED UNKN
			018 "DIA CIRC CONCR
		0180/1192	LEN=0037 INSTALLED UNKN
	040128 FT	040128 FT	2 0 55008 0 01 0406+40
			SAVAGE RD
			(SR2002 SEG 0010/0000)
			MFC BEGIN = E
		0180/0000	LENGTH(AH 2421 BK 2288)
			024 "DIA CIR PLASTIC
		0170/2025	LEN=0042 INSTALLED UNKN

DIR: B TOTAL LEN: 20.077 MI. DIST: 09-7 SR: 2004
LEFT MUN: ELK LICK T RIGHT MUN: ELK LICK T

			015 "DIA CIRC CONCR
		0170/0409	LEN=0036 INSTALLED UNKN
			015 "DIA CIR PLASTIC
		0170/0052	LEN=0042 INSTALLED UNKN
	037840 FT	037840 FT	2 0 55008 0 01 0383+55
SOUTH ACCESS RD			VILLAGE: SAVAGE
(T348)	0170/0000	S 0170/0000	LENGTH(AH 2288 BK 1482)
			015 "DIA CIR PLASTIC
		0160/0729	LEN=0036 INSTALLED UNKN
	036358 FT	036358 FT	2 0 55008 0 01 0371+20
			018 "DIA CIRC CONCR
HIGH POINT LAKE RD			LEN=0060 INSTALLED UNKN
(T345)	0160/0000	S 0160/0000	LENGTH(AH 1482 BK 3263)
			015 "DIA CIR PLASTIC
		0150/2944	LEN=0036 INSTALLED UNKN
			015 "DIA CIR PLASTIC
		0150/2609	LEN=0036 INSTALLED UNKN
			024 "DIA CIR PLASTIC
		0150/2252	LEN=0040 INSTALLED UNKN
			018 "DIA CIR PLASTIC
		0150/1477	LEN=0049 INSTALLED UNKN
			015 "DIA CIR PLASTIC
		0150/1272	LEN=0045 INSTALLED UNKN
			SUMMIT VIEW LN
		0150/1227	(PRDR)
			018 "DIA CIR PLASTIC
		0150/1034	LEN=0039 INSTALLED UNKN
			015 "DIA CIRC CONCR
		0150/0427	LEN=0042 INSTALLED UNKN
	033095 FT	033095 FT	2 0 55008 0 01 0326+77
		S 0150/0000	LENGTH(AH 3263 BK 2461)
			018 "DIA CIR PLASTIC
		0140/2315	LEN=0045 INSTALLED UNKN
			018 "DIA CIRC CONCR
		0140/1983	LEN=0040 INSTALLED UNKN
			018 "DIA CIR PLASTIC
		0140/1498	LEN=0040 INSTALLED 2004
			018 "DIA CIR PLASTIC
		0140/1313	LEN=0031 INSTALLED UNKN
			018 "DIA CIR PLASTIC
		0140/1162	LEN=0036 INSTALLED UNKN
			018 "DIA CIR PLASTIC
		0140/0871	LEN=0060 INSTALLED 2000
			018 "DIA CIR PLASTIC
		0140/0742	LEN=0048 INSTALLED UNKN

DIR: B TOTAL LEN: 20.077 MI. DIST: 09-7 SR: 2004
LEFT MUN: ELK LICK T RIGHT MUN: ELK LICK T

		015 "DIA CIR PLASTIC
	0140/0421	LEN=0042 INSTALLED UNKN
		018 "DIA CIR PLASTIC
	0140/0156	LEN=0042 INSTALLED UNKN
030634 FT	030634 FT	2 0 55008 0 01 0301+21
		ELK LICK
		ADDISON T
	S 0140/0000	LENGTH(AH 2461 BK 3067)
		030 "DIA CIR PLASTIC
	0130/2726	LEN=0029 INSTALLED UNKN
		015 "DIA CIR PLASTIC
	0130/2409	LEN=0042 INSTALLED UNKN
		018 "DIA CIR PLASTIC
	0130/1910	LEN=0032 INSTALLED UNKN
		018 "DIA CIR PLASTIC
	0130/1437	LEN=0040 INSTALLED UNKN
		024 "DIA CIR PLASTIC
	0130/1310	LEN=0030 INSTALLED UNKN
		015 "DIA CIR PLASTIC
	0130/0564	LEN=0036 INSTALLED UNKN
		015 "DIA CIR PLASTIC
	0130/0276	LEN=0036 INSTALLED UNKN
027567 FT	027567 FT	2 0 55008 0 01 0270+54
	S 0130/0000	LENGTH(AH 3067 BK 2812)
		018 "DIA CIR PLASTIC
	0120/0833	LEN=0040 INSTALLED 2004
024755 FT	024755 FT	2 0 55008 0 01 0247+36
	S 0120/0000	LENGTH(AH 2812 BK 2486)
		018 "DIA CIRC METAL
	0110/2468	LEN=0030 INSTALLED UNKN
		018 "DIA CIR PLASTIC
	0110/2333	LEN=0027 INSTALLED UNKN
		018 "DIA CIR PLASTIC
	0110/2091	LEN=0025 INSTALLED UNKN
		018 "DIA CIRC CONCR
	0110/1395	LEN=0032 INSTALLED UNKN
		018 "DIA CIR PLASTIC
	0110/1286	LEN=0032 INSTALLED UNKN
		018 "DIA CIR PLASTIC
	0110/1131	LEN=0040 INSTALLED UNKN
		018 "DIA CIR PLASTIC
	0110/1078	LEN=0039 INSTALLED UNKN

DIR: B TOTAL LEN: 20.077 MI. DIST: 09-7 SR: 2004
LEFT MUN: ADDISON T RIGHT MUN: ADDISON T

		018 "DIA CIR PLASTIC
	0110/0758	LEN=0030 INSTALLED UNKN
		018 "DIA CIR PLASTIC
	0110/0526	LEN=0030 INSTALLED UNKN
022269 FT	022269 FT	2 0 55008 0 01 0222+50
		(TBK) PLATTER HOLLOW RD
		(T865)
	S 0110/0000	LENGTH(AH 2486 BK 2773)
		018 "DIA CIRC CONCR
	0100/2714	LEN=0040 INSTALLED UNKN
		015 "DIA CIR PLASTIC
	0100/1992	LEN=0050 INSTALLED UNKN
		018 "DIA CIR PLASTIC
	0100/0525	LEN=0043 INSTALLED UNKN
		018 "DIA CIR PLASTIC
	0100/0087	LEN=0040 INSTALLED 2005
019496 FT	019496 FT	2 0 55008 0 01 0194+87
	S 0100/0000	LENGTH(AH 2773 BK 3059)
		015 "DIA CIR PLASTIC
	0090/2602	LEN=0030 INSTALLED UNKN
		018 "DIA CIR PLASTIC
	0090/1083	LEN=0033 INSTALLED UNKN
		018 "DIA CIR PLASTIC
	0090/0829	LEN=0026 INSTALLED UNKN
		015 "DIA CIR PLASTIC
	0090/0552	LEN=0030 INSTALLED UNKN
		018 "DIA CIR PLASTIC
	0090/0451	LEN=0032 INSTALLED UNKN
		018 "DIA CIR PLASTIC
	0090/0261	LEN=0036 INSTALLED UNKN
016437 FT	016437 FT	2 0 55008 0 01 0164+82
	S 0090/0000	LENGTH(AH 3059 BK 2547)
		015 "DIA CIR PLASTIC
	0080/2030	LEN=0026 INSTALLED UNKN
		015 "DIA CIR PLASTIC
	0080/1178	LEN=0027 INSTALLED UNKN
		015 "DIA CIR PLASTIC
	0080/0292	LEN=0031 INSTALLED UNKN
013890 FT	013890 FT	2 0 55008 0 01 0138+66
	S 0080/0000	LENGTH(AH 2547 BK 2245)

DIR: B TOTAL LEN: 20.077 MI. DIST: 09-7 SR: 2004
LEFT MUN: ADDISON T RIGHT MUN: ADDISON T

			018 "DIA CIR PLASTIC
		0070/2021	LEN=0033 INSTALLED UNKN
			018 "DIA CIR PLASTIC
		0070/1581	LEN=0028 INSTALLED UNKN
			015 "DIA CIR PLASTIC
		0070/1415	LEN=0027 INSTALLED UNKN
			015 "DIA CIR PLASTIC
		0070/0605	LEN=0030 INSTALLED UNKN
	011645 FT	011645 FT	2 0 55008 0 01 0116+21
			036 "DIA CIR PLASTIC
			LEN=0026 INSTALLED UNKN
		S 0070/0000	LENGTH(AH 2245 BK 2618)
			018 "DIA CIR PLASTIC
		0060/2440	LEN=0040 INSTALLED 1999
			015 "DIA CIRC CONCR
		0060/1763	LEN=0030 INSTALLED UNKN
			018 "DIA CIR PLASTIC
		0060/1385	LEN=0040 INSTALLED 2004
			018 "DIA CIR PLASTIC
		0060/1152	LEN=0040 INSTALLED 2004
			015 "DIA CIR PLASTIC
		0060/0735	LEN=0030 INSTALLED UNKN
			015 "DIA CIR PLASTIC
		0060/0134	LEN=0028 INSTALLED UNKN
	009027 FT	009027 FT	2 0 55008 0 00 0089+58
		S 0060/0000	LENGTH(AH 2618 BK 1416)
			015 "DIA CIR PLASTIC
		0050/1222	LEN=0060 INSTALLED UNKN
			015 "DIA CIR PLASTIC
		0050/0970	LEN=0040 INSTALLED UNKN
			018 "DIA CIR PLASTIC
		0050/0650	LEN=0036 INSTALLED UNKN
			018 "DIA CIR PLASTIC
		0050/0221	LEN=0052 INSTALLED UNKN
2 0 55008 0 00 0075+20	007611 FT	007611 FT	
LENHART HILL RD			
(T339)	0050/0000	S 0050/0000	LENGTH(AH 1416 BK 1220)
			015 "DIA CIRC CONCR
		0040/1100	LEN=0038 INSTALLED UNKN
			015 "DIA CIRC CONCR
		0040/0843	LEN=0036 INSTALLED UNKN
			015 "DIA CIR PLASTIC
		0040/0625	LEN=0040 INSTALLED UNKN
			018 "DIA CIR PLASTIC
		0040/0330	LEN=0040 INSTALLED 2004
2 0 55008 0 00 0063+55	006391 FT	006391 FT	

DIR: B TOTAL LEN: 20.077 MI. DIST: 09-7 SR: 2004
LEFT MUN: ADDISON T RIGHT MUN: ADDISON T

PUMPKIN CENTER RD
(T326)

0040/0000	S 0040/0000	LENGTH(AH 1220 BK 2328)
		015 "DIA CIR PLASTIC
	0030/2207	LEN=0040 INSTALLED 2000
		018 "DIA CIR PLASTIC
	0030/2043	LEN=0036 INSTALLED UNKN
		015 "DIA CIR PLASTIC
	0030/1073	LEN=0032 INSTALLED UNKN
		015 "DIA CIR PLASTIC
	0030/0787	LEN=0056 INSTALLED UNKN
		018 "DIA CIRC METAL
	0030/0275	LEN=0030 INSTALLED UNKN
		018 "DIA CIR PLASTIC
	0030/0058	LEN=0035 INSTALLED UNKN
004063 FT	004063 FT	2 0 55008 0 00 0040+90
	S 0030/0000	LENGTH(AH 2328 BK 3326)
		018 "DIA CIRC CONCR
	0020/2840	LEN=0048 INSTALLED 2000
		015 "DIA CIRC CONCR
	0020/2645	LEN=0040 INSTALLED 2000
		015 "DIA CIR PLASTIC
	0020/2060	LEN=0056 INSTALLED 2000
		015 "DIA CIRC CONCR
	0020/1818	LEN=0056 INSTALLED UNKN
		015 "DIA CIRC CONCR
	0020/1460	LEN=0042 INSTALLED 2000
		018 "DIA CIRC CONCR
	0020/1169	LEN=0050 INSTALLED UNKN
		015 "DIA CIRC CONCR
	0020/0833	LEN=0040 INSTALLED UNKN
		015 "DIA CIRC CONCR
	0020/0520	LEN=0036 INSTALLED UNKN
		015"H 18"W CON BOX CUL
	0020/0072	LEN=0042 INSTALLED 2000
000737 FT	000737 FT	2 0 55008 0 00 0007+50
		WHITES CREEK RD
		(T864)
	S 0020/0000	LENGTH(AH 3326 BK 0737)
		015 "DIA CIRC CONCR
	0010/0664	LEN=0060 INSTALLED UNKN
000000 FT	000000 FT	2 0 55008 0 00 0000+00
		VILLAGE: LISTONBURG
		NC MOUNT DAVIS RD
		LISTONBURG RD
		(SR0523 SEG 0040/0000)
		MFC BEGIN = D
	S 0010/0000	LENGTH(AH 0737 BK 0000)

DIR: B TOTAL LEN: 3.510 MI. DIST: 09-7 SR: 2003
LEFT MUN: ELK LICK T RIGHT MUN: ELK LICK T

018531 FT

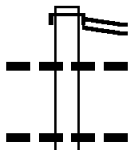

018531 FT
INTER-AHD MOUNT DAVIS RD
(SR2004 SEG 0310/0000)
MOUNT DAVIS RD
0060/3414 (SR2004 SEG 0310/0000)
018 "DIA CIRC CONCR
0060/2856 LEN=0042 INSTALLED UNKN

060 "DIA CIR PLASTIC
0060/2154 LEN=0060 INSTALLED 2000

DIR: B TOTAL LEN: 3.510 MI. DIST: 09-7 SR: 2003
LEFT MUN: ELK LICK T RIGHT MUN: ELK LICK T

SAW MILL RD (T365)	0060/1411		
			024 "DIA CIRC CONCR
		0060/0551	LEN=0038 INSTALLED UNKN
			015 "DIA CIRC CONCR
		0060/0292	LEN=0038 INSTALLED UNKN
	015117 FT	015117 FT	2 0 55012 0 00 0119+72
		S 0060/0000	LENGTH(AH 3414 BK 2663)
			015 "DIA CIRC CONCR
		0050/1530	LEN=0046 INSTALLED UNKN
			024 "DIA CIRC CONCR
		0050/0754	LEN=0036 INSTALLED UNKN
	012454 FT	012454 FT	2 0 55012 0 00 0092+91
			SPIKER LN
OAK DALE RD (SR2001 SEG 0060/3020)	0050/0000		(T349)
		S 0050/0000	LENGTH(AH 2663 BK 2835)
			015 "DIA CIRC CONCR
		0040/1418	LEN=0050 INSTALLED UNKN
			015 "DIA CIRC CONCR
		0040/1104	LEN=0075 INSTALLED UNKN
			015 "DIA CIRC CONCR
		0040/0857	LEN=0030 INSTALLED UNKN
			015 "DIA CIRC CONCR
		0040/0330	LEN=0076 INSTALLED UNKN
SCHOENBURGH LN (PRDR)	0040/0223		
			015 "DIA CIRC METAL
		0040/0037	LEN=0140 INSTALLED UNKN
	009619 FT	009619 FT	2 0 55012 0 00 0064+36
			VILLAGE: SAINT PAUL
			ROCK STATION RD
			(SR2035 SEG 0010/0000)
			MFC BEGIN = E
		S 0040/0000	LENGTH(AH 2835 BK 3530)
			015 "DIA CIRC CONCR
		0030/3392	LEN=0030 INSTALLED UNKN
			015 "DIA CIRC CONCR
		0030/2033	LEN=0036 INSTALLED UNKN

DIR: B TOTAL LEN: 3.510 MI. DIST: 09-7 SR: 2003
LEFT MUN: ELK LICK T RIGHT MUN: ELK LICK T

		015 "DIA CIRC CONCR
	0030/1268	LEN=0034 INSTALLED UNKN
		018 "DIA CIR PLASTIC
	0030/0717	LEN=0040 INSTALLED 2004
006089 FT	006089 FT	2 0 55012 0 00 0028+81
	S 0030/0000	LENGTH(AH 3530 BK 3192)
		018 "DIA CIRC CONCR
	0020/1189	LEN=0040 INSTALLED 2003
		015 "DIA CIRC METAL
	0020/0400	LEN=0035 INSTALLED UNKN
002897 FT	002897 FT	1 0 00979 0 01 0049+26
	S 0020/0000	LENGTH(AH 3192 BK 2897)
		015 "DIA CIRC CONCR
	0010/2747	LEN=0032 INSTALLED UNKN
		015 "DIA CIRC CONCR
	0010/2508	LEN=0030 INSTALLED UNKN
		036 "DIA CIRC CONCR
	0010/2105	LEN=0038 INSTALLED UNKN
		HIGH ST
	0010/2015	(TWP)
		WEST SALISBURY AV
	0010/1818	(T326)
		018 "DIA CIRC CONCR
	0010/1811	LEN=0032 INSTALLED UNKN
		DEPOT ST
	0010/1615	(T805)
		040"H 48"W CON BOX CUL
	0010/1553	LEN=0029 INSTALLED UNKN
		024 "DIA CIR PLASTIC
	0010/1279	LEN=0028 INSTALLED UNKN
		024 "DIA CIRC CONCR
	0010/0895	LEN=0028 INSTALLED UNKN
000000 FT	000000 FT	1 0 00979 0 01 0020+83
		VILLAGE: WEST SALISBURY
		NC SAINT PAUL RD
		SPRINGS RD
		(SR0669 SEG 0110/0700)
	INTER-BK	SPRINGS RD
		(SR0669 SEG 0110/0700)
		MFC BEGIN = D
	S 0010/0000	LENGTH(AH 2897 BK 0000)

DIR: B TOTAL LEN: 4.837 MI. DIST: 09-7 SR: 2002
LEFT MUN: ELK LICK T RIGHT MUN: ELK LICK T

SPRINGS RD 025540 FT
(SR0669 SEG 0050/0000) 0110/3526

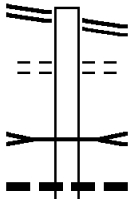

025540 FT SPRINGS RD
0110/3526 (SR0669 SEG 0050/0000)
FISHER RD
0110/3240 (T324)
LAUREL RUN
STRUCTURE LENGTH 15 FT
0110/2832 BMSID 55/2002/0110/2832
01B "DIA CIRC CONCR
0110/2630 LEN=0050 INSTALLED UNKN

DIR: B TOTAL LEN: 4.837 MI. DIST: 09-7 SR: 2002
LEFT MUN: ELK LICK T RIGHT MUN: ELK LICK T

				015 "DIA CIRC CONCR
			0110/2292	LEN=0032 INSTALLED UNKN
				018 "DIA CIRC CONCR
			0110/1886	LEN=0032 INSTALLED UNKN
				018 "DIA CIRC CONCR
			0110/1661	LEN=0032 INSTALLED UNKN
				015 "DIA CIRC METAL
			0110/1324	LEN=0029 INSTALLED UNKN
				018 "DIA CIRC CONCR
			0110/1069	LEN=0032 INSTALLED UNKN
				018 "DIA CIRC CONCR
			0110/0753	LEN=0032 INSTALLED UNKN
				018 "DIA CIRC CONCR
			0110/0360	LEN=0032 INSTALLED UNKN
				024 "DIA CIRC CONCR
			0110/0022	LEN=0040 INSTALLED UNKN
	022014 FT		022014 FT	2 0 55010 0 00 0219+64
				UPPER SPRINGS RD
				(T402)
		==	S 0110/0000	LENGTH(AH 3526 BK 0905)
				024 "DIA CIR PLASTIC
			0100/0362	LEN=0048 INSTALLED 1996
2 0 55010 0 00 0210+58	021109 FT		021109 FT	
DAVIS RD				
(T403)	0100/0000	==	S 0100/0000	LENGTH(AH 0905 BK 3394)
				018 "DIA CIR UNKNOWN
			0090/2228	LEN=0045 INSTALLED 2004
2 0 55010 0 00 0175+93	017715 FT		017715 FT	
SAND FLAT SCHOOL RD				
(T447)	0090/0000	==	S 0090/0000	LENGTH(AH 3394 BK 1039)
				030 "DIA CIRC CONCR
			0080/0056	LEN=0034 INSTALLED UNKN
	016676 FT		016676 FT	2 0 55010 0 00 0166+35
				SHADE HOLLOW RD
				(T400)
		==	S 0080/0000	LENGTH(AH 1039 BK 1950)
				024 "DIA CIRC CONCR
			0070/1865	LEN=0054 INSTALLED UNKN
				018 "DIA CIR PLASTIC

DIR: B TOTAL LEN: 4.837 MI. DIST: 09-7 SR: 2002
LEFT MUN: ELK LICK T RIGHT MUN: ELK LICK T

		0070/1095 LEN=0043 INSTALLED UNKN 018 "DIA CIRC METAL
		0070/0647 LEN=0060 INSTALLED 2004 015 "DIA CIRC METAL
		0070/0334 LEN=0038 INSTALLED UNKN
014726 FT		014726 FT 2 0 55010 0 00 0144+51 RINGER RD (T319)
		S 0070/0000 LENGTH(AH 1950 BK 2230) 024 "DIA CIRC CONCR
		0060/2100 LEN=0052 INSTALLED UNKN 018 "DIA CIRC CONCR
		0060/1214 LEN=0048 INSTALLED UNKN 018 "DIA CIRC CONCR
		0060/0062 LEN=0040 INSTALLED UNKN
012496 FT		012496 FT 2 0 55010 0 00 0122+47
		S 0060/0000 LENGTH(AH 2230 BK 3001) 015 "DIA CIRC METAL
		0050/2746 LEN=0031 INSTALLED UNKN 015 "DIA CIRC CONCR
		0050/2549 LEN=0036 INSTALLED UNKN 036 "DIA CIRC METAL
		0050/2161 LEN=0036 INSTALLED UNKN 018 "DIA CIRC METAL
		0050/2018 LEN=0036 INSTALLED UNKN 018 "DIA CIRC CONCR
		0050/0945 LEN=0036 INSTALLED UNKN
009495 FT		009495 FT 2 0 55010 0 00 0091+67
		S 0050/0000 LENGTH(AH 3001 BK 2395) 024 "DIA CIRC CONCR
		0040/2114 LEN=0040 INSTALLED UNKN 015 "DIA CIRC CONCR
		0040/1413 LEN=0042 INSTALLED UNKN
CHRISTNER RD (FRST)	0040/1317	
CHRISTNER RD (FRST)	0040/1178	
		024 "DIA CIRC CONCR
		0040/1122 LEN=0048 INSTALLED UNKN
007100 FT		007100 FT 2 0 55010 0 00 0067+19

DIR: B TOTAL LEN: 4.837 MI. DIST: 09-7 SR: 2002
LEFT MUN: ELK LICK T RIGHT MUN: ELK LICK T

```
                                          S 0040/0000 LENGTH(AH 2395 BK 3132)
                                                      018 "DIA CIRC CONCR
                                            0030/2753 LEN=0038 INSTALLED UNKN

                                                      018 "DIA CIRC CONCR
                                            0030/2133 LEN=0040 INSTALLED UNKN
                                                      015 "DIA CIRC CONCR
                                            0030/1539 LEN=0042 INSTALLED UNKN
                                                      018 "DIA CIRC CONCR
                                            0030/1077 LEN=0048 INSTALLED UNKN
                                                      024 "DIA CIRC METAL
                                            0030/0763 LEN=0036 INSTALLED UNKN

003968 FT                                   003968 FT 2 0 55010 0 00 0038+57
                                          S 0030/0000 LENGTH(AH 3132 BK 2847)
                                                      015 "DIA CIRC CONCR
                                            0020/2375 LEN=0048 INSTALLED UNKN
                                                      024 "DIA CIRC METAL
                                            0020/2038 LEN=0040 INSTALLED UNKN
                                                      018 "DIA CIRC CONCR
                                            0020/1686 LEN=0050 INSTALLED UNKN
                                                      015"H 48"W CONCR ARCH
                                            0020/1468 LEN=0044 INSTALLED UNKN
                                                      018"H 48"W ELLIP CONC
                                            0020/1124 LEN=0042 INSTALLED UNKN
                                                      015"H 12"W ELLIP CONC
                                            0020/0746 LEN=0048 INSTALLED UNKN
                                                      024 "DIA CIRC METAL
                                            0020/0516 LEN=0050 INSTALLED UNKN
                                                      015"H 03"W ELLIP CONC
                                            0020/0155 LEN=0054 INSTALLED UNKN
001121 FT                                   001121 FT 2 0 55010 0 00 0011+41
                                                      CHRISTNER HOLLOW RD
                                                      (T378)
                                          S 0020/0000 LENGTH(AH 2847 BK 1121)
                                                      018 "DIA CIRC CONCR
                                            0010/0972 LEN=0048 INSTALLED UNKN
                                                      024 "DIA CIRC METAL
                                            0010/0562 LEN=0054 INSTALLED UNKN
                                                      015 "DIA CIRC METAL
                                            0010/0347 LEN=0044 INSTALLED UNKN
                                                      024 "DIA CIRC METAL
                                            0010/0051 LEN=0049 INSTALLED UNKN
000000 FT                                   000000 FT 2 0 55010 0 00 0000+00
                                                      VILLAGE: SAVAGE
                                                 NC SAVAGE RD
                                                      MOUNT DAVIS RD
                                                      (SR2004 SEG 0180/0000)
                                                      MFC BEGIN = D
                                          S 0010/0000 LENGTH(AH 1121 BK 0000)
```

DIR: B TOTAL LEN: 3.072 MI. DIST: 09-7 SR: 2001
LEFT MUN: ELK LICK T RIGHT MUN: ELK LICK T

```
016219 FT                    016219 FT
                             INTER-AHD  SPIKER LN
                                        (T349)
                                        SAINT PAUL RD
                             0060/3020  (SR2003 SEG 0050/0000)

                                        024 "DIA CIRC CONCR
                             0060/1400  LEN=0040 INSTALLED UNKN
                                        036 "DIA CIRC METAL
                             0060/1132  LEN=0040 INSTALLED UNKN
                                        018 "DIA CIRC CONCR
                             0060/0937  LEN=0032 INSTALLED UNKN
                                        015 "DIA CIRC METAL
                             0060/0530  LEN=0048 INSTALLED UNKN
                                        015 "DIA CIRC METAL
                             0060/0174  LEN=0050 INSTALLED UNKN
013199 FT                    013199 FT  2 0 55047 0 00 0138+19
                                        T.TUB MILL R
```

DIR: B TOTAL LEN: 3.072 MI. DIST: 09-7 SR: 2001
LEFT MUN: ELK LICK T RIGHT MUN: ELK LICK T

			STRUCTURE LENGTH 11 FT
			BMSID 55/2001/0060/0000
		S 0060/0000	LENGTH(AH 3020 BK 2756)
			018 "DIA CIRC METAL
		0050/2501	LEN=0050 INSTALLED UNKN
			018 "DIA CIRC METAL
		0050/2104	LEN=0042 INSTALLED UNKN
			018 "DIA CIRC CONCR
		0050/1557	LEN=0040 INSTALLED UNKN
			018 "DIA CIRC CONCR
		0050/0912	LEN=0060 INSTALLED 2000
	010443 FT		
		010443 FT	2 0 55047 0 00 0110+69
		S 0050/0000	LENGTH(AH 2756 BK 2140)
			018 "DIA CIR PLASTIC
		0040/1408	LEN=0032 INSTALLED UNKN
			024 "DIA CIRC CONCR
		0040/1139	LEN=0034 INSTALLED UNKN
			015 "DIA CIR PLASTIC
		0040/1036	LEN=0034 INSTALLED UNKN
			015 "DIA CIRC CONCR
		0040/0378	LEN=0032 INSTALLED UNKN
2 0 55047 0 00 0089+18	008303 FT	008303 FT	
COMPTONS MILL RD			
(T337)	0040/0000	S 0040/0000	LENGTH(AH 2140 BK 2791)
			036 "DIA CIR PLASTIC
		0030/2575	LEN=0033 INSTALLED UNKN
		0030/2429	BMSEN 55/2001/0030/2393
			2 0 55047 0 00 0085+11
			TUB MILL RUN
		0030/2393	BMSBG 55/2001/0030/2393
			036 "DIA CIR PLASTIC
		0030/2276	LEN=0040 INSTALLED UNKN
			015 "DIA CIRC CONCR
		0030/2164	LEN=0050 INSTALLED UNKN
PARK ENT - S WOLF ROCK			
(PARK)	0030/1839		
			015 "DIA CIRC CONCR
		0030/1409	LEN=0048 INSTALLED UNKN
			015 "DIA CIRC CONCR
		0030/1017	LEN=0036 INSTALLED UNKN
FISHER RD			
(T324)	0030/0867		
			015 "DIA CIRC METAL
		0030/0783	LEN=0036 INSTALLED UNKN

DIR: B TOTAL LEN: 3.072 MI. DIST: 09-7 SR: 2001
LEFT MUN: ELK LICK T RIGHT MUN: ELK LICK T

		024 "DIA CIR PLASTIC
	0030/0168	LEN=0036 INSTALLED UNKN
		015 "DIA CIR PLASTIC
	0030/0020	LEN=0052 INSTALLED UNKN
005512 FT	005512 FT	2 0 55047 0 00 0061+32
		TUB MILL RUN RD
		(T323)
	S 0030/0000	LENGTH(AH 2791 BK 2670)
		015 "DIA CIRC CONCR
	0020/2606	LEN=0036 INSTALLED UNKN
		015 "DIA CIRC CONCR
	0020/2213	LEN=0054 INSTALLED UNKN
		018 "DIA CIRC CONCR
	0020/1632	LEN=0040 INSTALLED UNKN
		015 "DIA CIRC CONCR
	0020/1392	LEN=0048 INSTALLED UNKN
		018 "DIA CIRC CONCR
	0020/0686	LEN=0040 INSTALLED UNKN
	0020/0017	BMSEN 55/2001/0020/0000
002842 FT	002842 FT	2 0 55047 0 00 0028+63
		LAUREL CREEK
		BMSBG 55/2001/0020/0000
	S 0020/0000	LENGTH(AH 2670 BK 2842)
		018 "DIA CIRC CONCR
	0010/2128	LEN=0030 INSTALLED UNKN
		048 "DIA CIRC CONCR
	0010/2067	LEN=0068 INSTALLED UNKN
		018 "DIA CIRC CONCR
	0010/1665	LEN=0040 INSTALLED UNKN
		024 "DIA CIRC CONCR
	0010/0906	LEN=0042 INSTALLED UNKN
		024 "DIA CIRC CONCR
	0010/0830	LEN=0042 INSTALLED UNKN
		018 "DIA CIRC CONCR
	0010/0640	LEN=0042 INSTALLED UNKN
		015 "DIA CIRC CONCR
	0010/0015	LEN=0050 INSTALLED UNKN
000000 FT	000000 FT	2 0 55047 0 00 0000+00
	NC OAK DALE RD	
		SPRINGS RD
		(SR0669 SEG 0070/0000)
	INTER-BK	NIVERTON RD
		(T442)
		MFC BEGIN = E
	S 0010/0000	LENGTH(AH 2842 BK 0000)

DIR: B TOTAL LEN: .040 MI. DIST: 09-7 SR: 1101
LEFT MUN: WINDBER B RIGHT MUN: WINDBER B

000209 FT

000000 FT

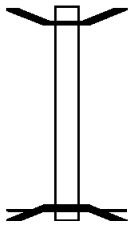

000209 FT BMSEN 55/1101/0010/0000
REF-AHD SEVENTEENTH ST
0010/0209 (BORO)
000000 FT 0 0 00000 0 00 0000+00
NC SEVENTEENTH ST
REF-BK SEVENTEENTH ST
(BORO)
SR 0056 (EBL)
BMSBG 55/1101/0010/0000
MFC BEGIN = E
0010/0000 LENGTH(AH 0209 BK 0000)

DIR: N TOTAL LEN: .073 MI. DIST: 09-7 SR: 1039
LEFT MUN: WINDBER B RIGHT MUN: WINDBER B

	000384 FT INTER-AHD	000384 FT INTER-AHD	TWELFTH ST (BORO) JEFFERSON AV (BORO)
TWELFTH ST (BORO) JEFFERSON AV (BORO)	0011/0384	0010/0384	
LC FROM JEFFERSON AV (CONN)	0011/0226		
		0010/0213	LC TO JEFFERSON AV (CONN)
BMSEN 55/1039/0010/0120 0 0 00000 0 00 0000+00 PAINT CREEK	0011/0163	0010/0183	BMSEN 55/1039/0010/0120 0 0 00000 0 00 0000+00 PAINT CREEK
BMSBG 55/1039/0010/0120	0011/0100	0010/0120	BMSBG 55/1039/0010/0120 TO 0056/0021 SH
		0010/0100	(CONN)
FROM 0056/0031 SH (CONN)	0011/0076		
		0010/0022	018 "DIA CIRC CONCR LEN=0041 INSTALLED UNKN
0 0 00000 0 00 0000+00 NC TWELFTH ST	000000 FT	000000 FT	0 0 00000 0 00 0000+00 NC TWELFTH ST
SR 0056 SH (SR0056 SEG 0031/0000) (SR0056 SEG 0030/0000)			SR 0056 SH (SR0056 SEG 0031/0000) (SR0056 SEG 0030/0000)
MFC BEGIN = E LENGTH(AH 0384 BK 0000)	0011/0000	0010/0000	MFC BEGIN = E LENGTH(AH 0384 BK 0000)

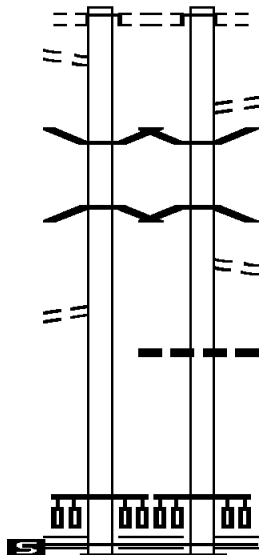

DIR: B TOTAL LEN: .042 MI. DIST: 09-7 SR: 1037
LEFT MUN: OGLE T RIGHT MUN: OGLE T

```
000221 FT                    000221 FT
                             7124/0000 LENGTH(AH 1140 BK 0023)
                                       BMSEN 55/1037/0122/0000
                           * REF-AHD   MT CARAMEL DR
                             0122/0023 (TB40)
000198 FT                    000198 FT 0 0 00000 0 00 0000+00
                                 NC MT CARMEL DR
                           * REF-BK    MT CARAMEL DR
                                       (TB40)
                                       BISCUIT SPR.
                                       BMSBG 55/1037/0122/0000
                           S 0122/0000 LENGTH(AH 0023 BK 1670)
000198 FT                    000198 FT
                             7120/0000 LENGTH(AH 1670 BK 2641)
000198 FT                    000198 FT
                             7110/0000 LENGTH(AH 2641 BK 2062)
000198 FT                    000198 FT
                             7100/0000 LENGTH(AH 2062 BK 2244)
000198 FT                    000198 FT
                             7090/0000 LENGTH(AH 2244 BK 1944)
000198 FT                    000198 FT
                             7080/0000 LENGTH(AH 1944 BK 3085)
000198 FT                    000198 FT
                             7070/0000 LENGTH(AH 3085 BK 2047)
000198 FT                    000198 FT
                             7060/0000 LENGTH(AH 2047 BK 1890)
000198 FT                    000198 FT
                             7050/0000 LENGTH(AH 1890 BK 2583)
000198 FT                    000198 FT
                             7040/0000 LENGTH(AH 2583 BK 2227)
000198 FT                    000198 FT
                             7032/0000 LENGTH(AH 2227 BK 0774)
000198 FT                    000198 FT
                             7030/0000 LENGTH(AH 0774 BK 0198)
                                       (GATED) BERWIND CORP
                                         ROAD CLOSED AHEAD
                             0010/0198 SHADE T
                                       BUCK RUN II(HUNTING CAM
                             0010/0086 (PRDR)
000000 FT                    000000 FT 2 0 55087 0 00 0063+72
                                 NC BUCK RUN RD
                           * REF-BK    ROCKLICK HOLLOW RD
                                       (SR4018 SEG 0010/0000)
                                       MFC BEGIN = E
                                         BK-BEDFORD        (05)
                           S 0010/0000 LENGTH(AH 0198 BK 0000)
```

DIR: B TOTAL LEN: 5.191 MI. DIST: 09-7 SR: 1035
LEFT MUN: SHADE T RIGHT MUN: SHADE T

	027410 FT	027410 FT	AH-BEDFORD (05)
		REF-AHD	SHAFFER MT RD
		0110/1728	(SR4014 SEG 0010/0000)
ALVIN LN (T816)	0110/1407		
			018 "DIA CIR PLASTIC
		0110/1045	LEN=0050 INSTALLED 2004
			018 "DIA CIR PLASTIC
		0110/0727	LEN=0045 INSTALLED UNKN
			018 "DIA CIR PLASTIC
		0110/0215	LEN=0058 INSTALLED UNKN
			018 "DIA CIR PLASTIC
		0110/0015	LEN=0035 INSTALLED UNKN
	025682 FT	025682 FT	2 0 55130 0 00 0257+01
		0110/0000	LENGTH(AH 1728 BK 1946)
			030 "DIA CIR PLASTIC
		0100/1880	LEN=0046 INSTALLED UNKN
			015 "DIA CIR PLASTIC
		0100/1656	LEN=0038 INSTALLED UNKN
			015 "DIA CIR PLASTIC
		0100/1172	LEN=0039 INSTALLED UNKN
			015 "DIA CIR PLASTIC
		0100/0877	LEN=0037 INSTALLED UNKN
			015 "DIA CIRC METAL
		0100/0267	LEN=0042 INSTALLED UNKN
	023736 FT	023736 FT	2 0 55130 0 00 0237+00
		0100/0000	LENGTH(AH 1946 BK 2300)
			015 "DIA CIR PLASTIC
		0090/2077	LEN=0044 INSTALLED UNKN
			018 "DIA CIRC CONCR
		0090/1383	LEN=0037 INSTALLED UNKN
			048 "DIA CIRC CONCR
		0090/0490	LEN=0045 INSTALLED UNKN
2 0 55130 0 00 0214+37	021436 FT	021436 FT	
SHAFFER MT RD			MFC BEGIN = D
(SR1018 SEG 0100/2866)	0090/0000	0090/0000	LENGTH(AH 2300 BK 3310)
			018 "DIA CIR PLASTIC
		0080/3300	LEN=0040 INSTALLED 1998
			015 "DIA CIRC CONCR
		0080/2605	LEN=0035 INSTALLED UNKN
			018 "DIA CIRC CONCR
		0080/1985	LEN=0031 INSTALLED UNKN

DIR: B TOTAL LEN: 5.191 MI. DIST: 09-7 SR: 1035
LEFT MUN: SHADE T RIGHT MUN: SHADE T

```
                                                  015 "DIA CIRC CONCR
                                     0080/1066 LEN=0027 INSTALLED UNKN

                                                  015 "DIA CIRC CONCR
                                     0080/0365 LEN=0032 INSTALLED UNKN
                                                  015 "DIA CIRC METAL
                                     0080/0224 LEN=0032 INSTALLED UNKN
018126 FT                            018126 FT 2 0 55130 0 00 0180+11
                                     0080/0000 LENGTH(AH 3310 BK 3124)
                                                  018 "DIA CIRC CONCR
                                     0070/3075 LEN=0033 INSTALLED UNKN

                                                  018 "DIA CIRC CONCR
                                     0070/2179 LEN=0033 INSTALLED UNKN


                                                  015 "DIA CIRC METAL
                                     0070/0953 LEN=0036 INSTALLED UNKN
                                                  036 "DIA CIRC CONCR
                                     0070/0720 LEN=0036 INSTALLED UNKN
                                                  036 "DIA CIRC CONCR
                                     0070/0708 LEN=0030 INSTALLED UNKN

                                                  018 "DIA CIRC CONCR
                                     0070/0038 LEN=0048 INSTALLED UNKN
015002 FT                            015002 FT 2 0 55130 0 00 0150+36
                                                  LAMBERT MT RD
                                                  (T651)
                                           NC FLEEGLE RD
                                                  FLEEGLE RD
                                                  (T817)
                                     0070/0000 LENGTH(AH 3124 BK 2454)
                                                  030 "DIA CIRC CONCR
                                     0060/2308 LEN=0030 INSTALLED UNKN
                                                  012 "DIA CIR PLASTIC
                                     0060/1995 LEN=0028 INSTALLED UNKN
                                                  024 "DIA CIRC CONCR
                                     0060/1559 LEN=0032 INSTALLED UNKN

                                                  015 "DIA CIRC METAL
                                     0060/0787 LEN=0035 INSTALLED 2001
                                                  018 "DIA CIRC CONCR
                                     0060/0300 LEN=0042 INSTALLED UNKN
012548 FT                            012548 FT 2 0 55130 0 00 0125+41
                                     0060/0000 LENGTH(AH 2454 BK 2464)
                                                  015 "DIA CIRC CONCR
                                     0050/2279 LEN=0040 INSTALLED UNKN
                                                  018 "DIA CIRC CONCR
                                     0050/1693 LEN=0040 INSTALLED UNKN
```

DIR: B TOTAL LEN: 5.191 MI. DIST: 09-7 SR: 1035
LEFT MUN: SHADE T RIGHT MUN: SHADE T

```
                                                    012 "DIA CIRC CONCR
                                          0050/1105 LEN=0036 INSTALLED UNKN

                    010084 FT             010084 FT 2 0 55130 0 00 0100+77
                                        S 0050/0000 LENGTH(AH 2464 BK 2613)
                                                    012 "DIA CIRC CONCR
                                          0040/2461 LEN=0036 INSTALLED UNKN

STATE GAME LANDS RD
(PARK)                0040/1001     ==

                                                    015 "DIA CIRC CONCR
                                          0040/0012 LEN=0041 INSTALLED UNKN
                    007471 FT             007471 FT 2 0 55130 0 00 0074+64
                                        S 0040/0000 LENGTH(AH 2613 BK 2402)

                                                    015 "DIA CIRC METAL
                                          0030/1713 LEN=0046 INSTALLED UNKN

                    005069 FT             005069 FT 2 0 55130 0 00 0050+64
                                        S 0030/0000 LENGTH(AH 2402 BK 2395)
                                                    015 "DIA CIR PLASTIC
                                          0020/1850 LEN=0040 INSTALLED 2005
                                                    018 "DIA CIR PLASTIC
                                          0020/1277 LEN=0040 INSTALLED 2001

                    002674 FT             002674 FT 2 0 55130 0 00 0026+75
                                        S 0020/0000 LENGTH(AH 2395 BK 2674)

                                                    015 "DIA CIRC CONCR
                                          0010/1600 LEN=0045 INSTALLED UNKN

                                                    015 "DIA CIRC CONCR
                                          0010/0755 LEN=0032 INSTALLED UNKN

                                                NC LAMBERT MT RD
                                                    SHAFFER MT RD
2 0 55130 0 00 0000+00 000000 FT          000000 FT (SR1018 SEG 0040/0000)
SHAFFER MT RD                                       MFC BEGIN = E
(SR1018 SEG 0040/0000)  0010/0000       S 0010/0000 LENGTH(AH 2674 BK 0000)
```

DIR: B TOTAL LEN: 10.765 MI. DIST: 09-7 SR: 1033
LEFT MUN: PAINT T RIGHT MUN: PAINT T

056837 FT

053137 FT

056837 FT AH-CAMBRIA (11)
REF-AHD CENTENNIAL DR
0240/3700 (SR2001 SEG 0010/0000)
018 "DIA CIR PLASTIC
0240/3399 LEN=0035 INSTALLED UNKN
015 "DIA CIR PLASTIC
0240/3310 LEN=0040 INSTALLED UNKN
018 "DIA CIR PLASTIC
0240/2991 LEN=0035 INSTALLED UNKN
036 "DIA CIR PLASTIC
0240/2728 LEN=0040 INSTALLED UNKN
018 "DIA CIR PLASTIC
0240/2027 LEN=0040 INSTALLED UNKN
018 "DIA CIR PLASTIC
0240/1625 LEN=0035 INSTALLED UNKN
018 "DIA CIR PLASTIC
0240/1461 LEN=0035 INSTALLED UNKN
018 "DIA CIR PLASTIC
0240/0948 LEN=0035 INSTALLED UNKN
018 "DIA CIR PLASTIC
0240/0705 LEN=0035 INSTALLED UNKN
018 "DIA CIR PLASTIC
0240/0180 LEN=0040 INSTALLED UNKN
053137 FT 2 0 55109 0 00 0153+61
0240/0000 LENGTH(AH 3700 BK 2762)

DIR: B TOTAL LEN: 10.765 MI. DIST: 09-7 SR: 1033
LEFT MUN: PAINT T RIGHT MUN: PAINT T

			018 "DIA CIR PLASTIC
		0230/2530	LEN=0040 INSTALLED UNKN
			018 "DIA CIR PLASTIC
		0230/2224	LEN=0035 INSTALLED UNKN
			018 "DIA CIR PLASTIC
		0230/1855	LEN=0035 INSTALLED UNKN
			018 "DIA CIR PLASTIC
		0230/1695	LEN=0035 INSTALLED UNKN
			018 "DIA CIR PLASTIC
		0230/1410	LEN=0040 INSTALLED UNKN
			018 "DIA CIR PLASTIC
		0230/1055	LEN=0045 INSTALLED UNKN
			015 "DIA CIR PLASTIC
		0230/0765	LEN=0050 INSTALLED UNKN
			030 "DIA CIRC CONCR
		0230/0192	LEN=0035 INSTALLED UNKN
	050375 FT	050375 FT	2 0 55109 0 00 0125+93
		S 0230/0000	LENGTH(AH 2762 BK 2118)
			018 "DIA CIR PLASTIC
		0220/2107	LEN=0038 INSTALLED UNKN
			018 "DIA CIR PLASTIC
		0220/1519	LEN=0040 INSTALLED UNKN
			018 "DIA CIR PLASTIC
		0220/1254	LEN=0035 INSTALLED UNKN
			018 "DIA CIR PLASTIC
		0220/1008	LEN=0040 INSTALLED UNKN
			015 "DIA CIR PLASTIC
		0220/0822	LEN=0035 INSTALLED UNKN
			036 "DIA CIR PLASTIC
		0220/0672	LEN=0040 INSTALLED 2000
			042 "DIA CIRC CONCR
		0220/0498	LEN=0050 INSTALLED UNKN
			OVERHEAD CONVEYOR
		0220/0262	OP ID 55/1033/0220/0262
ADVANCED CUTTING SYSTEM (PRDR)	0220/0199	0220/0199	(APRA) ADVANCED CUTTING
			015 "DIA CIRC CONCR
		0220/0170	LEN=0045 INSTALLED UNKN
	048257 FT	048257 FT	2 0 55109 0 00 0104+72
		S 0220/0000	LENGTH(AH 2118 BK 2011)
			030 "DIA CIRC CONCR
		0210/1889	LEN=0040 INSTALLED UNKN
			018 "DIA CIR PLASTIC
		0210/1817	LEN=0040 INSTALLED UNKN
			018 "DIA CIR PLASTIC
		0210/1640	LEN=0040 INSTALLED UNKN
			018 "DIA CIR PLASTIC
		0210/1433	LEN=0045 INSTALLED UNKN
			018 "DIA CIR PLASTIC
		0210/1280	LEN=0040 INSTALLED UNKN

DIR: B TOTAL LEN: 10.765 MI. DIST: 09-7 SR: 1033
LEFT MUN: PAINT T RIGHT MUN: PAINT T

			018 "DIA CIR PLASTIC
		0210/1161	LEN=0040 INSTALLED 2000
			018 "DIA CIR PLASTIC
		0210/1023	LEN=0035 INSTALLED UNKN
			015 "DIA CIR PLASTIC
		0210/0913	LEN=0035 INSTALLED UNKN
			PAINT
		0210/0780	WINDBER B
			018 "DIA CIR PLASTIC
		0210/0680	LEN=0040 INSTALLED 2000
			015 "DIA CIR PLASTIC
		0210/0099	LEN=0035 INSTALLED UNKN
	046246 FT	046246 FT	2 0 55109 0 00 0084+54
			NC CENTENNIAL DR
		S 0210/0000	LENGTH(AH 2011 BK 2379)
			015 "DIA CIR PLASTIC
		0200/2248	LEN=0045 INSTALLED UNKN
			018 "DIA CIR PLASTIC
		0200/1975	LEN=0038 INSTALLED UNKN
			015 "DIA CIR PLASTIC
		0200/1826	LEN=0040 INSTALLED UNKN
			015 "DIA CIR PLASTIC
		0200/1384	LEN=0045 INSTALLED UNKN
			015 "DIA CIR PLASTIC
		0200/1199	LEN=0045 INSTALLED UNKN
			015 "DIA CIR PLASTIC
		0200/0970	LEN=0045 INSTALLED UNKN
			036 "DIA CIRC CONCR
		0200/0694	LEN=0050 INSTALLED UNKN
NO NAME RD (BORO)	0200/0647		
			015 "DIA CIRC CONCR
		0200/0642	LEN=0100 INSTALLED UNKN
			UNKNOWN AL
		0200/0619	(BORO)
			NO NAME RD
		0200/0286	(BORO)
2 0 55109 0 00 0060+73	043867 FT	043867 FT	
NO NAME RD (BORO)	0200/0000	S 0200/0000	LENGTH(AH 2379 BK 1696)
			015 "DIA CIRC CONCR
		0190/1577	LEN=0030 INSTALLED UNKN
			NO NAME RD
		0190/1474	(BORO)
			NO NAME RD
		0190/1260	(BORO)
			018 "DIA CIR PLASTIC
		0190/0788	LEN=0012 INSTALLED UNKN
			018 "DIA CIRC CONCR
		0190/0549	LEN=0010 INSTALLED UNKN

DIR: B TOTAL LEN: 10.765 MI. DIST: 09-7 SR: 1033
LEFT MUN: WINDBER B RIGHT MUN: WINDBER B

	042171 FT	042171 FT	2 0 55109 0 00 0043+85
			015 "DIA CIRC CONCR
			LEN=0050 INSTALLED UNKN
			NO NAME RD
			(BORO)
		S 0190/0000	LENGTH(AH 1696 BK 1877)
			018 "DIA CIRC CONCR
		0180/1482	LEN=0362 INSTALLED UNKN
			015 "DIA CIRC CONCR
		0180/1234	LEN=0099 INSTALLED UNKN
NO NAME RD (BORO)	0180/1145		
			UNKNOWN AL
		0180/1131	(BORO)
			018 "DIA CIRC CONCR
		0180/0755	LEN=0200 INSTALLED UNKN
	040294 FT	040294 FT	2 0 55109 0 00 0025+37
			DRAINAGE
			STRUCTURE LENGTH 17 FT
			BMSID 55/1033/0180/0000
		S 0180/0000	LENGTH(AH 1877 BK 2488)
NO NAME RD (BORO)	0170/1888		
			018 "DIA CIR PLASTIC
		0170/1860	LEN=0042 INSTALLED UNKN
			060 "DIA CIRC METAL
		0170/1280	LEN=0053 INSTALLED UNKN
			SEVENTEENTH ST
			(BORO)
			NC RAILROAD ST
			CAMBRIA AV
		0170/1014	(BORO)
			015 "DIA CIRC CONCR
		0170/0861	LEN=0052 INSTALLED UNKN
			018 "DIA CIRC CONCR
		0170/0707	LEN=0078 INSTALLED UNKN
SOMERSET AV (BORO)	0170/0682		NC SEVENTEENTH ST
			018 "DIA CIRC CONCR
		0170/0593	LEN=0024 INSTALLED UNKN
		0170/0546	(AAR 529146J)#TRKS 01
			018 "DIA CIRC CONCR
		0170/0469	LEN=0026 INSTALLED UNKN
		0170/0432	BMSEN 55/1033/0170/0386
			0 0 00000 0 00 0000+00
			PAINT CREEK
		0170/0386	BMSBG 55/1033/0170/0386
			NC SOMERSET AV

DIR: B TOTAL LEN: 10.765 MI. DIST: 09-7 SR: 1033
LEFT MUN: WINDBER B RIGHT MUN: WINDBER B

LEFT		RIGHT
		SOMERSET AV
	0170/0373	(BORO)
		018 "DIA CIRC CONCR
	0170/0365	LEN=0068 INSTALLED UNKN
		UNKNOWN AL
	0170/0189	(BORO)
		018 "DIA CIRC CONCR
	0170/0180	LEN=0024 INSTALLED UNKN
2 0 55109 0 00 0000+00 037806 FT		037806 FT
GRAHAM AV		NC EIGHTEENTH ST
(SR0160 SEG 0910/0993)		INTER-BK GRAHAM AV
EIGHTEENTH ST		(SR0160 SEG 0910/0993)
(BORO) 0170/0000		S 0170/0000 LTH AH 002488 BK 000100
037806 FT		037806 FT
		7164/0000 LTH AH 000100 BK 000951
		INTER-AHD GRAHAM AV
		(SR0160 SEG 0910/0000)
		TWENTYFIRST ST
TWENTYFIRST ST		(BORO)
(SR0160 SEG 0910/0000) 0160/0951		0160/0951
		018 "DIA CIRC CONCR
	0160/0871	LEN=0070 INSTALLED UNKN
		TWENTYSECOND ST
	0160/0623	(BORO)
		018 "DIA CIRC CONCR
	0160/0585	LEN=0099 INSTALLED UNKN
NO NAME RD		
(BORO) 0160/0361		
		TWENTYTHIRD ST
	0160/0278	(BORO)
		015 "DIA CIR UNKNOWN
	0160/0220	LEN=0080 INSTALLED UNKN
2 0 55177 0 00 0111+85 036855 FT		036855 FT
TWENTYFOURTH ST		
(BORO) 0160/0000		S 0160/0000 LENGTH(AH 0951 BK 1423)
		TWENTYFIFTH ST
	0150/1169	(BORO)
NO NAME RD		
(BORO) 0150/1132		
		018 "DIA CIRC CONCR
	0150/1115	LEN=0060 INSTALLED UNKN
TWENTYSIXTH ST		
(BORO) 0150/0812		
		TWENTYSIXTH ST
	0150/0738	(BORO)
		018 "DIA CIR PLASTIC
	0150/0725	LEN=0030 INSTALLED UNKN
		TWENTYSEVENTH ST
	0150/0520	(BORO)
NO NAME RD		

DIR: B TOTAL LEN: 10.765 MI. DIST: 09-7 SR: 1033
LEFT MUN: WINDBER B RIGHT MUN: WINDBER B

(BORO)	0150/0447		018 "DIA CAST IRON
		0150/0393	LEN=0004 INSTALLED UNKN
			TWENTYEIGHTH ST
		0150/0220	(BORO)
2 0 55177 0 00 0097+75 035432 FT		035432 FT	
TWENTYEIGHTH ST			
(BORO)	0150/0000	0150/0000	LENGTH(AH 1423 BK 3071)
			015 "DIA CIR PLASTIC
		0140/3024	LEN=0030 INSTALLED UNKN
			NO NAME
		0140/2974	(BORO)
			015 "DIA CAST IRON
		0140/2915	LEN=0200 INSTALLED UNKN
TWENTYNINTH ST			
(BORO)	0140/2669		
			024 "DIA CAST IRON
		0140/2664	LEN=0200 INSTALLED UNKN
			NO NAME RD
		0140/2542	(BORO)
			WINDBER
		0140/2103	PAINT T
			HORNER ST
		0140/2084	(T775)
VILLAGE ST			
(T708)	0140/1985		
			042 "DIA CIRC CONCR
		0140/1902	LEN=0035 INSTALLED UNKN
			018 "DIA CIR PLASTIC
		0140/1490	LEN=0040 INSTALLED 2004
			018 "DIA CIR PLASTIC
		0140/0740	LEN=0030 INSTALLED UNKN
2 0 55177 0 00 0066+94 032361 FT		032361 FT	
CHESTNUT ST			
(T703)	0140/0000	0140/0000	LENGTH(AH 3071 BK 1572)
HAYES ST			
(T802)	0130/1227		
			SHADY LN
		0130/1202	(T458)
			030 "DIA CIRC METAL
		0130/0650	LEN=0150 INSTALLED 1995
			DEBRA DR
		0130/0557	(T713)
2 0 55177 0 00 0048+69 030789 FT		030789 FT	
SUGAR MAPLE DR			
(T774)	0130/0000	0130/0000	LENGTH(AH 1572 BK 2186)
			SUGAR MAPLE DR
		0120/1973	(T773)

DIR: B TOTAL LEN: 10.765 MI. DIST: 09-7 SR: 1033
LEFT MUN: PAINT T RIGHT MUN: PAINT T

SPRUCE ST
(T804) 0120/1662

CRESTVIEW DR
0120/1197 (T702)
0120/0791 BMSEN 55/1033/0120/0769
2 0 55177 0 00 0036+74
TRIB SEESE RUN
0120/0769 BMSBG 55/1033/0120/0769

2 0 55177 0 00 0029+22 028603 FT 028603 FT
DOBSON ST
(T741) 0120/0000 S 0120/0000 LENGTH(AH 2186 BK 2852)
018 "DIA CIR PLASTIC
0110/2345 LEN=0040 INSTALLED 2006
018 "DIA CIR PLASTIC
0110/2020 LEN=0040 INSTALLED UNKN
030 "DIA CIRC OTHER
0110/1828 LEN=0050 INSTALLED 1995
018 "DIA CIR PLASTIC
0110/1624 LEN=0045 INSTALLED 1995
018 "DIA CIR PLASTIC
0110/1155 LEN=0042 INSTALLED 1995
018 "DIA CIRC CONCR
0110/0960 LEN=0042 INSTALLED 1995
018 "DIA CIRC CONCR
0110/0720 LEN=0045 INSTALLED 1995
015 "DIA CIRC CONCR
0110/0500 LEN=0045 INSTALLED UNKN
018 "DIA CIRC CONCR
0110/0065 LEN=0045 INSTALLED UNKN
025751 FT 025751 FT 2 0 55177 0 00 0000+00
NC GRAHAM AV
SR 0056 SH
(SR0056 SEG 0090/0000)
S 0110/0000 LENGTH(AH 2852 BK 2373)
030 "DIA CIRC METAL
0100/2325 LEN=0200 INSTALLED UNKN

023378 FT 023378 FT 2 0 55095 0 01 0238+81
S 0100/0000 LENGTH(AH 2373 BK 2562)

030 "DIA CIRC METAL
0090/1559 LEN=0200 INSTALLED UNKN

DIR: B TOTAL LEN: 10.765 MI. DIST: 09-7 SR: 1033
LEFT MUN: PAINT T RIGHT MUN: PAINT T

			PAINT
		0090/0326	OGLE T
	020816 FT	020816 FT	2 0 55095 0 01 0213+08
			NC VERLA DR
			VERLA DR
			(T835)
			CRUM RD
			(T816)
		0090/0000	LENGTH(AH 2562 BK 2878)
			018 "DIA CIR PLASTIC
		0080/2746	LEN=0038 INSTALLED 1995
			018 "DIA CIR PLASTIC
		0080/2652	LEN=0038 INSTALLED 1995
			018 "DIA CIRC CONCR
		0080/1376	LEN=0032 INSTALLED 1995
BUCK LN (TWP)	0080/1223		
			018 "DIA CIR PLASTIC
		0080/1060	LEN=0030 INSTALLED 1995
			018 "DIA CIR PLASTIC
		0080/0590	LEN=0040 INSTALLED 1995
HILLCREST DR (TWP)	0080/0053		
	017938 FT	017938 FT	2 0 55095 0 01 0183+62
		0080/0000	LENGTH(AH 2878 BK 2134)
			012 "DIA CIR PLASTIC
		0070/1493	LEN=0031 INSTALLED UNKN
			015 "DIA CIR PLASTIC
		0070/1008	LEN=0045 INSTALLED UNKN
			072 "DIA CIRC CONCR
		0070/0670	LEN=0040 INSTALLED UNKN
			012 "DIA CIR PLASTIC
		0070/0180	LEN=0030 INSTALLED UNKN
	015804 FT	015804 FT	2 0 55095 0 01 0162+32
		0070/0000	LENGTH(AH 2134 BK 2370)
			OGLE
		0060/2077	PAINT T
			018 "DIA CIR PLASTIC
		0060/1965	LEN=0030 INSTALLED UNKN
			018 "DIA CIR PLASTIC
		0060/1760	LEN=0040 INSTALLED 1999
			018 "DIA CIR PLASTIC
		0060/1442	LEN=0036 INSTALLED UNKN
			015 "DIA CIRC CONCR

DIR: B TOTAL LEN: 10.765 MI. DIST: 09-7 SR: 1033
LEFT MUN: PAINT T RIGHT MUN: PAINT T

```
                                                 0060/1093 LEN=0038 INSTALLED UNKN
LOUELLA DR
(T805)                0060/0701
                                                 0060/0648 BMSEN 55/1033/0060/0615
                                                           2 0 55095 0 01 0144+77
                                                           ROARING FORK CREEK
                                                 0060/0615 BMSBG 55/1033/0060/0615
                                                           024 "DIA CIR PLASTIC
                                                 0060/0320 LEN=0038 INSTALLED UNKN
                                                           015 "DIA CIR PLASTIC
                                                 0060/0060 LEN=0038 INSTALLED UNKN
                                                           OLD COUNTRY LANE
                                                 0060/0058 (TWP )
                      013434 FT                  013434 FT 2 0 55095 0 01 0138+62
                                                       NC ASHTOLA DR
                                                 S 0060/0000 LENGTH(AH 2370 BK 3785)
                                                           015 "DIA CIR PLASTIC
                                                 0050/3446 LEN=0030 INSTALLED UNKN
                                                           018 "DIA CIR PLASTIC
                                                 0050/3001 LEN=0031 INSTALLED UNKN
                                                           015 "DIA CIR PLASTIC
                                                 0050/2561 LEN=0045 INSTALLED UNKN


                                                           018 "DIA CIRC CONCR
                                                 0050/1177 LEN=0034 INSTALLED 1995
                                                           015 "DIA CIR PLASTIC
                                                 0050/0830 LEN=0055 INSTALLED UNKN
                                                           018 "DIA CIRC METAL
                                                 0050/0257 LEN=0030 INSTALLED 1999
                                                 0050/0024 BMSEN 55/1033/0050/0000
                      009649 FT                  009649 FT 2 0 55095 0 00 0098+03
                                                           SANDY RUN
                                                           BMSBG 55/1033/0050/0000
                                                 S 0050/0000 LENGTH(AH 3785 BK 3181)
                                                           BIGAN DR
                                                 0040/3128 (TWP )
                                                           015 "DIA CIRC CONCR
                                                 0040/2855 LEN=0032 INSTALLED 1995
                                                           015 "DIA CIR PLASTIC
                                                 0040/2629 LEN=0032 INSTALLED UNKN
                                                           015 "DIA CIR PLASTIC
                                                 0040/2101 LEN=0036 INSTALLED 1995
                                                           018 "DIA CIR PLASTIC
                                                 0040/1820 LEN=0036 INSTALLED 1994
                                                           018 "DIA CIR PLASTIC
                                                 0040/1301 LEN=0010 INSTALLED 1995
                                                           015 "DIA CIRC CONCR
                                                 0040/1090 LEN=0033 INSTALLED 1994
```

DIR: B TOTAL LEN: 10.765 MI. DIST: 09-7 SR: 1033
LEFT MUN: PAINT T RIGHT MUN: PAINT T

			015 "DIA CIR PLASTIC
		0040/0922	LEN=0039 INSTALLED UNKN
			018 "DIA CIR PLASTIC
		0040/0671	LEN=0036 INSTALLED 1994
LC FOR MORNINGLAND DR (CONN)	0040/0335		
			018 "DIA CIR PLASTIC
		0040/0256	LEN=0040 INSTALLED 1995
2 0 55095 0 00 0066+70	006468 FT	006468 FT	
MORNINGLAND DR (T755)	0040/0000	0040/0000	LENGTH(AH 3181 BK 1697)
			024 "DIA CIR PLASTIC
		0030/1647	LEN=0036 INSTALLED UNKN
			024 "DIA CIRC CONCR
		0030/1038	LEN=0036 INSTALLED 1997
			024 "DIA CIR PLASTIC
		0030/0650	LEN=0036 INSTALLED UNKN
	004771 FT	004771 FT	2 0 55095 0 00 0048+07
			HAGEVO RD
			(T800)
			NC ARROW RD
		0030/0000	LENGTH(AH 1697 BK 2276)
			EFFIE LN
		0020/1577	(TWP)
			018 "DIA CIR PLASTIC
		0020/0665	LEN=0036 INSTALLED UNKN
	002495 FT	002495 FT	2 0 55095 0 00 0025+56
		0020/0000	LENGTH(AH 2276 BK 2495)
			018 "DIA CIRC CONCR
		0010/2230	LEN=0010 INSTALLED 1997
			018 "DIA CIR PLASTIC
		0010/1990	LEN=0030 INSTALLED UNKN
			018"H 00"W MULT CONCR
		0010/0880	LEN=0010 INSTALLED UNKN
			018 "DIA CIRC METAL
		0010/0510	LEN=0036 INSTALLED UNKN
	000000 FT	000000 FT	2 0 55095 0 00 0000+00
			NC HAGEVO RD
			DARK SHADE DR
			(SR0160 SEG 0810/0000)
			MFC BEGIN = D
		0010/0000	LENGTH(AH 2495 BK 0000)

DIR: B TOTAL LEN: 6.107 MI. DIST: 09-7 SR: 1031
LEFT MUN: PAINT T RIGHT MUN: PAINT T

```
MAIN ST                          032243 FT
(SR0601 SEG 0590/0000)            0130/3045

2 0 55098 0 02 0255+68 029198 FT
HARVESTOR DR
(TWP )                            0130/0000
```

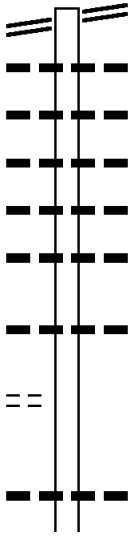

```
032243 FT MAIN ST
0130/3045 (SR0601 SEG 0590/0000)
          012 "DIA CIRC CONCR
0130/2500 LEN=0035 INSTALLED UNKN
          012 "DIA CIRC METAL
0130/2000 LEN=0050 INSTALLED UNKN
          015 "DIA CIRC METAL
0130/1529 LEN=0048 INSTALLED UNKN
          018 "DIA CIRC METAL
0130/1240 LEN=0045 INSTALLED UNKN
          015 "DIA CIRC METAL
0130/1044 LEN=0036 INSTALLED UNKN

          018 "DIA CIR PLASTIC
0130/0278 LEN=0040 INSTALLED 2001
029198 FT
5 0130/0000 LENGTH(AH 3045 BK 2450)

          015 "DIA CIRC METAL
0120/1427 LEN=0033 INSTALLED UNKN
```

DIR: B TOTAL LEN: 6.107 MI. DIST: 09-7 SR: 1031
LEFT MUN: PAINT T RIGHT MUN: PAINT T

		015 "DIA CIRC METAL
	0120/0120	LEN=0032 INSTALLED UNKN
026748 FT	026748 FT	2 0 55098 0 02 0231+14
	S 0120/0000	LENGTH(AH 2450 BK 2691)
		015 "DIA CIR PLASTIC
	0110/2551	LEN=0033 INSTALLED UNKN
		015 "DIA CIR PLASTIC
	0110/2416	LEN=0030 INSTALLED UNKN
		015 "DIA CIRC METAL
	0110/1256	LEN=0032 INSTALLED UNKN
		036 "DIA CIRC METAL
	0110/1090	LEN=0031 INSTALLED UNKN
		015 "DIA CIR PLASTIC
	0110/0731	LEN=0030 INSTALLED UNKN
		015 "DIA CIRC METAL
	0110/0191	LEN=0056 INSTALLED UNKN
024057 FT	024057 FT	2 0 55098 0 02 0204+22
	S 0110/0000	LENGTH(AH 2691 BK 2432)
		015 "DIA CIRC METAL
	0100/2331	LEN=0038 INSTALLED UNKN
		015 "DIA CIRC METAL
	0100/0998	LEN=0030 INSTALLED UNKN
		KIRSTEN DR
	0100/0713	(TWP)
		018 "DIA CIR PLASTIC
	0100/0638	LEN=0040 INSTALLED 1998
		015 "DIA CIRC METAL
	0100/0499	LEN=0036 INSTALLED UNKN
		015 "DIA CIRC METAL
	0100/0313	LEN=0034 INSTALLED UNKN
		018 "DIA CIRC CONCR
	0100/0020	LEN=0060 INSTALLED 1999
021625 FT	021625 FT	2 0 55098 0 02 0179+97
		POMROY DR
		(SR0160 SEG 0870/0000)
		NC HORN RD
		DARK SHADE DR
		(SR0160 SEG 0870/0000)
	S 0100/0000	LENGTH(AH 2432 BK 2256)
		018 "DIA CIRC CONCR
	0090/2224	LEN=0070 INSTALLED 1999
		AMANDA ST
	0090/1919	(T747)

DIR: B TOTAL LEN: 6.107 MI. DIST: 09-7 SR: 1031
LEFT MUN: PAINT T RIGHT MUN: PAINT T

				RUBY ST
		==	0090/1594	(T709)
				018 "DIA CIR PLASTIC
			0090/1559	LEN=0040 INSTALLED UNKN
D.C.KLEMENTIK RD (PRDR)	0090/1253	POI	0090/1253	(APRA) D.C.KLEMENTIK RD
				018 "DIA CIR PLASTIC
			0090/1232	LEN=0045 INSTALLED 1998
				DAVID ST
		==	0090/0994	(TWP)
				018 "DIA CIR PLASTIC
			0090/0914	LEN=0040 INSTALLED 1998
				015 "DIA CIRC METAL
			0090/0703	LEN=0032 INSTALLED UNKN
				SPRING ST
		==	0090/0555	(TWP)
				015 "DIA CIRC METAL
			0090/0353	LEN=0080 INSTALLED UNKN
	019369 FT		019369 FT	2 0 55098 0 02 0158+07
				WOOD ST
				(TWP)
		==	S 0090/0000	LENGTH(AH 2256 BK 3612)
				048 "DIA CIRC CONCR
			0080/3251	LEN=0050 INSTALLED UNKN
				015 "DIA CIRC CONCR
			0080/3027	LEN=0037 INSTALLED UNKN
				018 "DIA CIR PLASTIC
			0080/2784	LEN=0039 INSTALLED UNKN
				018 "DIA CIRC METAL
			0080/2144	LEN=0055 INSTALLED UNKN
				018 "DIA CIRC METAL
			0080/1824	LEN=0040 INSTALLED UNKN
			0080/0987	BMSEN 55/1031/0080/0968
				2 0 55098 0 01 0130+82
				SPRUCE RUN
			0080/0968	BMSBG 55/1031/0080/0968
				024 "DIA CIR PLASTIC
			0080/0852	LEN=0031 INSTALLED UNKN
				015 "DIA CIRC CONCR
			0080/0464	LEN=0036 INSTALLED UNKN
2 0 55098 0 01 0121+00	015757 FT		015757 FT	018 "DIA CIR PLASTIC
SPRUCE RUN RD				LEN=0005 INSTALLED UNKN
(SR4045 SEG 0010/0000)	0080/0000		S 0080/0000	LENGTH(AH 3612 BK 0458)
				018 "DIA CIR PLASTIC
			0070/0453	LEN=0040 INSTALLED 2007
2 0 55098 0 01 0116+63	015299 FT		015299 FT	
MYRTLE LN				
(TWP)	0070/0000		S 0070/0000	LENGTH(AH 0458 BK 1877)

DIR: B TOTAL LEN: 6.107 MI. DIST: 09-7 SR: 1031
LEFT MUN: PAINT T RIGHT MUN: PAINT T

			018 "DIA CIRC CONCR
		0060/1416	LEN=0040 INSTALLED 1998
			036 "DIA CIRC METAL
		0060/0925	LEN=0040 INSTALLED 1998
013422 FT		013422 FT	2 0 55151 0 01 0135+85
			SPRUCE RUN
			STRUCTURE LENGTH 15 FT
			BMSID 55/1031/0060/0000
		S 0060/0000	LENGTH(AH 1877 BK 3243)
			018 "DIA CIR PLASTIC
		0050/2760	LEN=0040 INSTALLED 2007
			018 "DIA CIR PLASTIC
		0050/2292	LEN=0040 INSTALLED 2007
			024 "DIA CIRC METAL
		0050/2063	LEN=0040 INSTALLED 2007
			015 "DIA CIR PLASTIC
		0050/1781	LEN=0040 INSTALLED UNKN
			015 "DIA CIR PLASTIC
		0050/1539	LEN=0040 INSTALLED UNKN
			CHURCH DR
		0050/1324	(T758)
			015 "DIA CIRC CONCR
		0050/1310	LEN=0037 INSTALLED UNKN
		0050/1159	BMSEN 55/1031/0050/1053
			2 0 55151 0 00 0113+59
			SHADE CREEK
		0050/1053	BMSBG 55/1031/0050/1053
			018 "DIA CIRC CONCR
		0050/0496	LEN=0036 INSTALLED UNKN
			024 "DIA CIR PLASTIC
		0050/0231	LEN=0035 INSTALLED UNKN
010179 FT		010179 FT	2 0 55151 0 00 0102+74
			NORFOLK SOUTHERN
			OVERPASS IS RR X-ING
		S 0050/0000	LENGTH(AH 3243 BK 2789)
			024 "DIA CIRC CONCR
		0040/2535	LEN=0070 INSTALLED UNKN
			018 "DIA CIRC CONCR
		0040/2315	LEN=0045 INSTALLED 1998
			018 "DIA CIR PLASTIC
		0040/2106	LEN=0040 INSTALLED 2007
			018 "DIA CIR PLASTIC
		0040/1847	LEN=0042 INSTALLED UNKN
			018 "DIA CIR PLASTIC
		0040/1440	LEN=0070 INSTALLED UNKN
			018 "DIA CIR PLASTIC
		0040/1195	LEN=0060 INSTALLED 2007
			018 "DIA CIR PLASTIC

DIR: B TOTAL LEN: 6.107 MI. DIST: 09-7 SR: 1031
LEFT MUN: PAINT T RIGHT MUN: PAINT T

```
                                        0040/0833 LEN=0050 INSTALLED 1998
                                                  018 "DIA CIR PLASTIC
                                        0040/0578 LEN=0040 INSTALLED UNKN
007390 FT                               007390 FT 2 0 55151 0 00 0074+49
                                      S 0040/0000 LENGTH(AH 2789 BK 2156)
                                                  018 "DIA CIR PLASTIC
                                        0030/2074 LEN=0060 INSTALLED 2007
                                                  018 "DIA CIR PLASTIC
                                        0030/1831 LEN=0040 INSTALLED 2007
                                                  018 "DIA CIR PLASTIC
                                        0030/1518 LEN=0060 INSTALLED 2007
                                                  018 "DIA CIR PLASTIC
                                        0030/1194 LEN=0040 INSTALLED 2007
                                                  018 "DIA CIR PLASTIC
                                        0030/0633 LEN=0040 INSTALLED 2007
                                                  018 "DIA CIR PLASTIC
                                        0030/0437 LEN=0040 INSTALLED 2007
005234 FT                               005234 FT 2 0 55151 0 00 0052+50
                                                  CIDER PRESS RD
                                                  (PRDR)
                                      S 0030/0000 LENGTH(AH 2156 BK 2545)
                                                  018 "DIA CIR PLASTIC
                                        0020/2498 LEN=0050 INSTALLED 1998



                                                  015 "DIA CIR PLASTIC
                                        0020/0136 LEN=0031 INSTALLED UNKN
002689 FT                               002689 FT 2 0 55151 0 00 0026+77
                                      S 0020/0000 LENGTH(AH 2545 BK 2689)

                                                  015 "DIA CIRC METAL
                                        0010/1818 LEN=0043 INSTALLED UNKN
                                                  015 "DIA CIRC METAL
                                        0010/1571 LEN=0040 INSTALLED 2007
                                                  015 "DIA CIRC METAL
                                        0010/1411 LEN=0032 INSTALLED UNKN


                                                  012 "DIA CIRC METAL
                                        0010/0440 LEN=0035 INSTALLED UNKN
000000 FT                               000000 FT 2 0 55151 0 00 0000+00
                                             NC CAMP DR
                                                  RIDGE RD
                                                  (SR1025 SEG 0110/0000)
                                                  MFC BEGIN = D
                                      S 0010/0000 LENGTH(AH 2689 BK 0000)
```

DIR: B TOTAL LEN: 4.868 MI. DIST: 09-7 SR: 1029
LEFT MUN: PAINT T RIGHT MUN: PAINT T

025705 FT

023830 FT

2 0 55094 0 00 0228+68 022863 FT
BERKEY RD

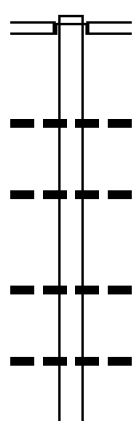

025705 FT
INTER-AHD MORNINGLAND DR
(T755)
DARK SHADE DR
0120/1875 (SR0160 SEG 0830/0000)

018 "DIA CIR PLASTIC
0120/0680 LEN=0030 INSTALLED 2007

015 "DIA CIRC METAL
0120/0014 LEN=0060 INSTALLED 2007
023830 FT 2 0 55094 0 00 0238+23
S 0120/0000 LENGTH(AH 1875 BK 0967)
018 "DIA CIRC CONCR
0110/0779 LEN=0033 INSTALLED 1988

015 "DIA CIRC METAL
0110/0018 LEN=0060 INSTALLED 2007
022863 FT

DIR: B TOTAL LEN: 4.868 MI. DIST: 09-7 SR: 1029
LEFT MUN: PAINT T RIGHT MUN: PAINT T

(T740)

0110/0000	0110/0000	LENGTH(AH 0967 BK 3403)
		015 "DIA CIR PLASTIC
	0100/2713	LEN=0035 INSTALLED 1988
		018"H 00"W MULT PLSTIC
	0100/2114	LEN=0057 INSTALLED 1988
		015 "DIA CIR PLASTIC
	0100/1752	LEN=0040 INSTALLED 1988
		015 "DIA CIR PLASTIC
	0100/1503	LEN=0045 INSTALLED 1988
		015 "DIA CIR PLASTIC
	0100/1166	LEN=0045 INSTALLED 1988
		015 "DIA CIRC CONCR
	0100/0921	LEN=0033 INSTALLED 1988
		015 "DIA CIR PLASTIC
	0100/0793	LEN=0033 INSTALLED 1988
		018 "DIA CIR PLASTIC
	0100/0351	LEN=0020 INSTALLED 1997
019460 FT	019460 FT	2 0 55094 0 00 0194+62
	0100/0000	LENGTH(AH 3403 BK 0696)
		018 "DIA CIRC CONCR
	0090/0595	LEN=0086 INSTALLED 1988
		018 "DIA CIRC CONCR
	0090/0395	LEN=0047 INSTALLED 2004
	0090/0318	BMSEN 55/1029/0090/0193
		0 0 00000 0 00 0000+00
		SHADE CREEK
	0090/0193	BMSBG 55/1029/0090/0193
018764 FT	018764 FT	2 0 55094 0 00 0187+64
		030 "DIA CIRC CONCR
		LEN=0062 INSTALLED 2004
	0090/0000	LENGTH(AH 0696 BK 1857)
		018 "DIA CIR PLASTIC
	0080/1510	LEN=0032 INSTALLED 1988
		015 "DIA CIR PLASTIC
	0080/1148	LEN=0038 INSTALLED 1988
		ARILDA LN
	0080/1075	(T738)
		018 "DIA CIR PLASTIC
	0080/0950	LEN=0031 INSTALLED 1988
		015 "DIA CIRC METAL
	0080/0843	LEN=0031 INSTALLED 1988
		015 "DIA CIR PLASTIC
	0080/0605	LEN=0024 INSTALLED 1988
016907 FT	016907 FT	2 0 55094 0 00 0168+96
		(AAR 529157W)#TRKS 01
	0080/0000	LENGTH(AH 1857 BK 2665)
		015 "DIA CIR PLASTIC
	0070/2625	LEN=0040 INSTALLED UNKN

DIR: B TOTAL LEN: 4.868 MI. DIST: 09-7 SR: 1029
LEFT MUN: PAINT T RIGHT MUN: PAINT T

		015 "DIA CIR PLASTIC
	0070/2244	LEN=0032 INSTALLED 1988
		015 "DIA CIR PLASTIC
	0070/1834	LEN=0030 INSTALLED 1988
		018 "DIA CIR PLASTIC
	0070/1591	LEN=0026 INSTALLED 1988
		018 "DIA CIR PLASTIC
	0070/1413	LEN=0027 INSTALLED 1988
		018 "DIA CIRC CONCR
	0070/1303	LEN=0027 INSTALLED 1988
		015 "DIA CIRC CONCR
	0070/0862	LEN=0026 INSTALLED 1988
		018 "DIA CIRC CONCR
	0070/0676	LEN=0050 INSTALLED 1999
		018 "DIA CIR PLASTIC
	0070/0322	LEN=0040 INSTALLED 2001
		CIDER PRESS RD
	0070/0295	(T734)
		018 "DIA CIRC METAL
	0070/0280	LEN=0040 INSTALLED 2001
014242 FT	014242 FT	2 0 55094 0 00 0142+38
		BR.SHADE CR.
		STRUCTURE LENGTH 8 FT
		BMSID 55/1029/0070/0000
	S 0070/0000	LENGTH(AH 2665 BK 2159)
		018 "DIA CIR PLASTIC
	0060/0070	LEN=0035 INSTALLED 1999
012083 FT	012083 FT	2 0 55094 0 00 0120+55
	S 0060/0000	LENGTH(AH 2159 BK 2404)
		018 "DIA CIR PLASTIC
	0050/2050	LEN=0035 INSTALLED 1999
		018 "DIA CIR PLASTIC
	0050/0801	LEN=0033 INSTALLED 1988
009679 FT	009679 FT	2 0 55094 0 00 0096+48
		NC HILLSBORO RD
		RIDGE RD
		(SR1025 SEG 0100/0000)
	S 0050/0000	LENGTH(AH 2404 BK 1911)
		015 "DIA CIR PLASTIC

DIR: B TOTAL LEN: 4.868 MI. DIST: 09-7 SR: 1029
LEFT MUN: PAINT T RIGHT MUN: PAINT T

```
                                          0040/0957 LEN=0040 INSTALLED 2006

                                                    018 "DIA CIR PLASTIC
                                          0040/0173 LEN=0040 INSTALLED 2006
                  007768 FT               007768 FT 2 0 55094 0 00 0077+53
                                        S 0040/0000 LENGTH(AH 1911 BK 2530)

                                                    018 "DIA CIR PLASTIC
                                          0030/1348 LEN=0040 INSTALLED 2006

                                                    015 "DIA CIRC CONCR
                                          0030/0116 LEN=0034 INSTALLED 1988
                                                    015 "DIA CIRC CONCR
                                          0030/0031 LEN=0034 INSTALLED 1988
                  005238 FT               005238 FT 2 0 55094 0 00 0052+22
                                        S 0030/0000 LENGTH(AH 2530 BK 2583)

                                                    015 "DIA CIR PLASTIC
                                          0020/1678 LEN=0036 INSTALLED 1988

                                                    015 "DIA CIR PLASTIC
                                          0020/0537 LEN=0050 INSTALLED UNKN
                                                    018 "DIA CIRC CONCR
                                          0020/0343 LEN=0040 INSTALLED 2006
                  002655 FT               002655 FT 2 0 55094 0 00 0026+42
                                        S 0020/0000 LENGTH(AH 2583 BK 2655)
                                                    018 "DIA CIRC CONCR
                                          0010/2380 LEN=0030 INSTALLED 1988
                                                    018 "DIA CIR PLASTIC
                                          0010/1880 LEN=0030 INSTALLED 1988
                                                    018 "DIA CIR PLASTIC
                                          0010/1564 LEN=0040 INSTALLED 2006

                                                    PAINT
                                          0010/0827 QUEMAHONING T
                                                    015 "DIA CIRC CONCR
                                          0010/0709 LEN=0040 INSTALLED 1988
                                                    015 "DIA CIRC CONCR
                                          0010/0443 LEN=0030 INSTALLED 1988
                  000000 FT               000000 FT 2 0 55094 0 00 0000+00
                                                NC BLOUGH RD
                                                    WHISTLER RD
                                                    (SR0403 SEG 0140/1689)
WHISTLER RD                                         MFC BEGIN = E
(SR0403 SEG 0140/1689)  0010/0000       S 0010/0000 LENGTH(AH 2655 BK 0000)
```

DIR: B TOTAL LEN: 2.253 MI. DIST: 09-7 SR: 1027
LEFT MUN: SHADE T RIGHT MUN: SHADE T

```
011895 FT                    011895 FT RIDGE RD
                             0050/2324 (SR1025 SEG 0080/0000)
                                       018 "DIA CIR PLASTIC
                             0050/2308 LEN=0048 INSTALLED UNKN
                                       018 "DIA CIR PLASTIC
                             0050/1829 LEN=0035 INSTALLED UNKN
                                       015 "DIA CIR PLASTIC
                             0050/1713 LEN=0036 INSTALLED UNKN


                                       015 "DIA CIR PLASTIC
                             0050/0420 LEN=0035 INSTALLED UNKN
009571 FT                    009571 FT 2 0 55126 0 00 0095+67
                           5 0050/0000 LENGTH(AH 2324 BK 3274)
                                       036 "DIA CIRC CONCR
                             0040/2870 LEN=0043 INSTALLED UNKN

                                       015 "DIA CIR PLASTIC
                             0040/2058 LEN=0054 INSTALLED UNKN



                                       024 "DIA CIR PLASTIC
                             0040/0338 LEN=0033 INSTALLED UNKN
                                       036 "DIA CIR PLASTIC
                             0040/0094 LEN=0043 INSTALLED UNKN
006297 FT                    006297 FT 2 0 55126 0 00 0062+89
                                       MAXWELL RD
                                       (T725)
```

DIR: B TOTAL LEN: 2.253 MI. DIST: 09-7 SR: 1027
LEFT MUN: SHADE T RIGHT MUN: SHADE T

```
                                          S 0040/0000 LENGTH(AH 3274 BK 1964)
                                                      015 "DIA CIR PLASTIC
                                            0030/1964 LEN=0056 INSTALLED UNKN
                                                      015 "DIA CIR PLASTIC
                                            0030/1812 LEN=0027 INSTALLED UNKN
                                                      015 "DIA CIR PLASTIC
                                            0030/1214 LEN=0030 INSTALLED UNKN
                                                      015 "DIA CIR PLASTIC
                                            0030/0876 LEN=0030 INSTALLED UNKN

004333 FT                                   004333 FT 2 0 55126 0 00 0043+39
                                          S 0030/0000 LENGTH(AH 1964 BK 2088)


                                                      015 "DIA CIRC METAL
                                            0020/0797 LEN=0040 INSTALLED UNKN
                                                      015 "DIA CIRC CONCR
                                            0020/0556 LEN=0037 INSTALLED UNKN
                                                      018 "DIA CIR PLASTIC
                                            0020/0275 LEN=0050 INSTALLED 1998
                                                      SHADE
                                            0020/0108 HOOVERSVILLE B
                                                      015 "DIA CIRC CONCR
                                            0020/0073 LEN=0054 INSTALLED UNKN
002245 FT                                   002245 FT 2 0 55126 0 00 0022+45
                                          S 0020/0000 LENGTH(AH 2088 BK 2245)
                                                      015 "DIA CIRC CONCR
                                            0010/2100 LEN=0038 INSTALLED UNKN
                                                      015 "DIA CIRC CONCR
                                            0010/1810 LEN=0041 INSTALLED UNKN
                                                      015 "DIA CIRC CONCR
                                            0010/1612 LEN=0042 INSTALLED UNKN
                                                      015 "DIA CIRC CONCR
                                            0010/1369 LEN=0052 INSTALLED UNKN
                                                      015 "DIA CIRC CONCR
                                            0010/1189 LEN=0044 INSTALLED UNKN
                                                      018 "DIA CIRC CONCR
                                            0010/0917 LEN=0044 INSTALLED UNKN
                                                      015 "DIA CIRC CONCR
                                            0010/0697 LEN=0099 INSTALLED UNKN

000000 FT                                   000000 FT 2 0 55126 0 00 0000+00
                                                 NC CHARLES ST
                                                      BARN ST
                                                      (SR0403 SEG 0110/0000)
                                            INTER-BK  CHARLES ST
                                                      (SR4021 SEG 0130/1315)
                                                      MFC BEGIN = E
                                          S 0010/0000 LENGTH(AH 2245 BK 0000)
```

DIR: B TOTAL LEN: 7.152 MI. DIST: 09-7 SR: 1025
LEFT MUN: PAINT T RIGHT MUN: PAINT T

LEFT			RIGHT	
BORDER ST	037761 FT		037761 FT	BORDER ST
(SR0403 SEG 0200/0000)	0150/3789		0150/3789	(SR0403 SEG 0200/0000)
				015 "DIA CIRC METAL
			0150/3647	LEN=0061 INSTALLED UNKN
				PAINT
			0150/3440	BENSON B
				015 "DIA CIRC METAL
			0150/3166	LEN=0045 INSTALLED UNKN
				015 "DIA CIRC METAL
			0150/2725	LEN=0042 INSTALLED UNKN
				015 "DIA CIR PLASTIC
			0150/2435	LEN=0040 INSTALLED UNKN
				015 "DIA CIR PLASTIC
			0150/1968	LEN=0045 INSTALLED UNKN
				015 "DIA CIRC METAL
			0150/1670	LEN=0042 INSTALLED UNKN
				015 "DIA CIRC METAL
			0150/1316	LEN=0037 INSTALLED UNKN
				015 "DIA CIR PLASTIC
			0150/0340	LEN=0036 INSTALLED UNKN
				(APRA) SERVERSTAL COAL
				SERVERSTAL COAL CO
		POI	0150/0125	(PRDR)
	033972 FT		033972 FT	2 0 55078 0 01 0564+76
				BENSON
				PAINT T
			S 0150/0000	LENGTH(AH 3789 BK 3090)
				015 "DIA CIR PLASTIC
			0140/3000	LEN=0037 INSTALLED UNKN
				015 "DIA CIR PLASTIC
			0140/2686	LEN=0038 INSTALLED UNKN
				015 "DIA CIR PLASTIC
			0140/2278	LEN=0038 INSTALLED UNKN
				015 "DIA CIR PLASTIC
			0140/1980	LEN=0046 INSTALLED UNKN
				018 "DIA CIR PLASTIC
			0140/1575	LEN=0040 INSTALLED UNKN
				036 "DIA CIRC METAL
			0140/1224	LEN=0056 INSTALLED UNKN
				030 "DIA CIRC METAL
			0140/0140	LEN=0049 INSTALLED UNKN
	030882 FT		030882 FT	2 0 55078 0 01 0533+91
			S 0140/0000	LENGTH(AH 3090 BK 2914)

DIR: B TOTAL LEN: 7.152 MI. DIST: 09-7 SR: 1025
LEFT MUN: PAINT T RIGHT MUN: PAINT T

	027968 FT		027968 FT 2 0 55078 0 01 0504+75 S 0130/0000 LENGTH(AH 2914 BK 2970)
			015 "DIA CIR PLASTIC 0120/1237 LEN=0031 INSTALLED UNKN
	024998 FT		024998 FT 2 0 55078 0 01 0474+99 015 "DIA CIR PLASTIC LEN=0052 INSTALLED UNKN
WEIBLE DR (T705)	0120/0000		S 0120/0000 LENGTH(AH 2970 BK 2063)
	022935 FT		022935 FT 2 0 55078 0 01 0454+49 CAMP DR (SR1031 SEG 0010/0000) S 0110/0000 LENGTH(AH 2063 BK 2870)
			018 "DIA CIR PLASTIC 0100/1123 LEN=0040 INSTALLED 1998
2 0 55078 0 01 0425+82 BLOUGH RD (SR1029 SEG 0050/0000)	020065 FT 0100/0000		020065 FT HILLSBORO RD (SR1029 SEG 0050/0000) S 0100/0000 LENGTH(AH 2870 BK 2010) 015 "DIA CIR PLASTIC 0090/1995 LEN=0052 INSTALLED UNKN
			015 "DIA CIR PLASTIC 0090/0088 LEN=0040 INSTALLED 2006
	018055 FT		018055 FT 2 0 55078 0 01 0405+58

DIR: B TOTAL LEN: 7.152 MI. DIST: 09-7 SR: 1025
LEFT MUN: PAINT T RIGHT MUN: PAINT T

			PAINT SHADE T
		S 0090/0000	LENGTH(AH 2010 BK 2050)
			018 "DIA CIRC CONCR
		0080/0400	LEN=0040 INSTALLED UNKN
			018 "DIA CIR PLASTIC
		0080/0240	LEN=0033 INSTALLED UNKN
			015 "DIA CIRC METAL
		0080/0118	LEN=0033 INSTALLED UNKN
2 0 55078 0 01 0385+11	016005 FT	016005 FT	
CHARLES ST (SR1027 SEG 0050/2324)	0080/0000	S 0080/0000	LENGTH(AH 2050 BK 2037)
			024 "DIA CIR PLASTIC
		0070/1792	LEN=0042 INSTALLED UNKN
	013968 FT	013968 FT	2 0 55078 0 00 0361+00
			BENNY RD (T734)
		S 0070/0000	LENGTH(AH 2037 BK 2799)
			SHAFFER RD
		0060/2412	(T732)
			015 "DIA CIR PLASTIC
		0060/2394	LEN=0035 INSTALLED UNKN
			018 "DIA CIR PLASTIC
		0060/1079	LEN=0030 INSTALLED 2003
			015 "DIA CIR PLASTIC
		0060/0918	LEN=0027 INSTALLED UNKN
			015 "DIA CIR PLASTIC
		0060/0015	LEN=0042 INSTALLED UNKN
	011169 FT	011169 FT	2 0 55078 0 00 0334+55
		S 0060/0000	LENGTH(AH 2799 BK 1954)
			015 "DIA CIR PLASTIC
		0050/1712	LEN=0040 INSTALLED 2007
			018 "DIA CIR PLASTIC
		0050/1337	LEN=0030 INSTALLED UNKN
			015 "DIA CIR PLASTIC
		0050/0491	LEN=0040 INSTALLED 2007

DIR: B TOTAL LEN: 7.152 MI. DIST: 09-7 SR: 1025
LEFT MUN: SHADE T RIGHT MUN: SHADE T

2 0 55078 0 00 0315+00	009215 FT	009215 FT	
MAXWELL RD			
(T725)	0050/0000	0050/0000	LENGTH(AH 1954 BK 2562)
			018 "DIA CIR PLASTIC
		0040/2542	LEN=0035 INSTALLED 1998
	006653 FT	006653 FT	2 0 55078 0 00 0288+28
			BENNY RD
			(T734)
		0040/0000	LENGTH(AH 2562 BK 1188)
			018 "DIA CIRC METAL
		0030/0405	LEN=0028 INSTALLED UNKN
			018 "DIA CIR PLASTIC
		0030/0352	LEN=0060 INSTALLED 2007
2 0 55078 0 00 0276+47	005465 FT	005465 FT	
SHADE ST			
(SR1014 SEG 0050/1718)	0030/0000	0030/0000	LENGTH(AH 1188 BK 2652)
	002813 FT	002813 FT	2 0 55078 0 00 0250+53
		0020/0000	LENGTH(AH 2652 BK 2813)
			018 "DIA CIR PLASTIC
		0010/2623	LEN=0040 INSTALLED UNKN
			018 "DIA CIR PLASTIC
		0010/2188	LEN=0040 INSTALLED 1999
			018 "DIA CIRC METAL
		0010/1539	LEN=0040 INSTALLED 1998
			024 "DIA CIR PLASTIC
		0010/1170	LEN=0040 INSTALLED UNKN
			018 "DIA CIRC METAL
		0010/0580	LEN=0040 INSTALLED UNKN
	000000 FT	000000 FT	2 0 55078 0 00 0222+33
			NC RIDGE RD
			SCHOOL RD
			(SR1021 SEG 0090/0000)
			MFC BEGIN = D
RIDGE RD			
(SR1021 SEG 0090/0000)	0010/0000	0010/0000	LENGTH(AH 2813 BK 0000)

DIR: B TOTAL LEN: 1.372 MI. DIST: 09-7 SR: 1023
LEFT MUN: SHADE T RIGHT MUN: SHADE T

```
007245 FT                    007245 FT WILBUR RD
                             0030/3170 (SR1012 SEG 0040/0000)
                                       POKEYTOWN RN
                                       STRUCTURE LENGTH  10 FT
                             0030/2946 BMSID 55/1023/0030/2946

                                       015 "DIA CIRC CONCR
                             0030/1913 LEN=0030 INSTALLED UNKN

                                       015 "DIA CIRC CONCR
                             0030/0357 LEN=0036 INSTALLED UNKN
004075 FT                    004075 FT 2 0 55153 0 02 0060+94
                           S 0030/0000 LENGTH(AH 3170 BK 1564)

                                       018 "DIA CIR PLASTIC
                             0020/0892 LEN=0040 INSTALLED UNKN

                                       CENTER ST
                             0020/0118 (T402)
                             0020/0029 BMSEN 55/1023/0020/0000
002511 FT                    002511 FT 2 0 55153 0 00 0025+18
                                       OVEN RUN
                                       BMSBG 55/1023/0020/0000
                           S 0020/0000 LENGTH(AH 1564 BK 2511)
                                       018 "DIA CIRC CONCR
                             0010/1997 LEN=0056 INSTALLED UNKN

                                       018 "DIA CIR PLASTIC
                             0010/0791 LEN=0025 INSTALLED 1996

                                       015 "DIA CIRC CONCR
                             0010/0029 LEN=0064 INSTALLED UNKN
000000 FT                    000000 FT 2 0 55153 0 00 0000+00
                                  NC KOONTZTOWN RD
                                       WHISTLER RD
                                       (SR0403 SEG 0060/0000)
                                       MFC BEGIN = E
                           S 0010/0000 LENGTH(AH 2511 BK 0000)
```

DIR: B TOTAL LEN: 8.567 MI. DIST: 09-7 SR: 1021
LEFT MUN: SHADE T RIGHT MUN: SHADE T

LAMBERT ST	045232 FT		045232 FT	ROCK CUT RD
(SR0160 SEG 0670/1246)	0180/2717		0180/2717	(SR0160 SEG 0670/1246)
				018 "DIA CIRC CONCR
			0180/2711	LEN=0090 INSTALLED UNKN
				018 "DIA CIRC CONCR
			0180/2650	LEN=0050 INSTALLED UNKN
				015 "DIA CIR PLASTIC
			0180/1800	LEN=0060 INSTALLED 1997
				018 "DIA CIRC METAL
			0180/1536	LEN=0045 INSTALLED UNKN
				MONUMENT RD
			0180/1232	(T742)
				054"H 00"W MULT CONCR
			0180/0035	LEN=0040 INSTALLED UNKN
	042515 FT		042515 FT	2 0 55110 0 00 0027+20
				DK.SHADE CR.
				STRUCTURE LENGTH 12 FT
				BMSID 55/1021/0180/0000
			S 0180/0000	LENGTH(AH 2717 BK 2104)
				018 "DIA CIR PLASTIC
			0170/0692	LEN=0040 INSTALLED UNKN
				018 "DIA CIR PLASTIC
			0170/0550	LEN=0035 INSTALLED UNKN
				TOWNSHIP T501 RD
			0170/0452	(T501)
	040411 FT		040411 FT	2 0 55110 0 00 0048+19
				MEAD ST
MCGREGOR AV				(TWP)
(SR1016 SEG 0010/0000)	0170/0000		S 0170/0000	LENGTH(AH 2104 BK 1709)
				MEADE ST
			0160/1260	(T741)
JOHN AV				
(T797)	0160/0752			
2 0 55085 0 01 0165+21	038702 FT		038702 FT	
HAY ST				
(T788)	0160/0000		S 0160/0000	LENGTH(AH 1709 BK 2587)
				018 "DIA CIR PLASTIC
			0150/2575	LEN=0035 INSTALLED UNKN
				CUSTER RD

DIR: B TOTAL LEN: 8.567 MI. DIST: 09-7 SR: 1021
LEFT MUN: SHADE T RIGHT MUN: SHADE T

		0150/1271	(T711)
			DAISY ST
		0150/0297	(T786)
			018 "DIA CIR PLASTIC
		0150/0114	LEN=0035 INSTALLED UNKN
	036115 FT	036115 FT	2 0 55085 0 01 0139+00
			MAGNOLIA ST
			(T405)
		S 0150/0000	LENGTH(AH 2587 BK 2681)
			ROSE ST
		0140/2375	(T788)
			015 "DIA CIRC CONCR
		0140/2074	LEN=0050 INSTALLED UNKN
WHISPERING PINES RD (T712)	0140/2069		
			DAISY ST
		0140/1484	(T786)
			018 "DIA CIR PLASTIC
		0140/1100	LEN=0035 INSTALLED UNKN
			018 "DIA CIRC CONCR
		0140/0371	LEN=0035 INSTALLED UNKN
			018 "DIA CIR PLASTIC
		0140/0015	LEN=0040 INSTALLED UNKN
	033434 FT	033434 FT	2 0 55085 0 01 0112+85
			YANIA RD
			(T787)
		S 0140/0000	LENGTH(AH 2681 BK 3426)
		0130/2565	BMSEN 55/1021/0130/2526
			2 0 55085 0 00 0103+31
			MILLER RUN
		0130/2526	BMSBG 55/1021/0130/2526
			012 "DIA CIR PLASTIC
		0130/1895	LEN=0030 INSTALLED UNKN
			012 "DIA CIR PLASTIC
		0130/1775	LEN=0030 INSTALLED UNKN
			015 "DIA CIR PLASTIC
		0130/1633	LEN=0035 INSTALLED UNKN
			015 "DIA CIR PLASTIC
		0130/1397	LEN=0035 INSTALLED UNKN
			018 "DIA CIR PLASTIC
		0130/0382	LEN=0040 INSTALLED 2004
		0130/0013	BMSEN 55/1021/0130/0000
	030008 FT	030008 FT	2 0 55085 0 00 0078+21

DIR: B TOTAL LEN: 8.567 MI. DIST: 09-7 SR: 1021
LEFT MUN: SHADE T RIGHT MUN: SHADE T

			MILLER RUN BMSBG 55/1021/0130/0000
		0130/0000	LENGTH(AH 3426 BK 2431)
MILLER RUN RD (T784)	0120/2121		
2 0 55085 0 00 0053+83	027577 FT	027577 FT	
COFFEE RD (T717)	0120/0000		NC SCHOOL RD
		0120/0000	LENGTH(AH 2431 BK 1768)
			018 "DIA CIR UNKNOWN
		0110/1030	LEN=0040 INSTALLED UNKN
			HUSKIN RD
		0110/0623	(T742)
			018 "DIA CIR PLASTIC
		0110/0423	LEN=0030 INSTALLED UNKN
	025809 FT	025809 FT	2 0 55085 0 00 0036+01
			018 "DIA CIR PLASTIC
			LEN=0035 INSTALLED UNKN
		0110/0000	LENGTH(AH 1768 BK 2127)
			018 "DIA CIR PLASTIC
		0100/0950	LEN=0035 INSTALLED UNKN
	023682 FT	023682 FT	2 0 55085 0 00 0014+63
		0100/0000	LENGTH(AH 2127 BK 1455)
			018 "DIA CIR PLASTIC
		0090/1330	LEN=0035 INSTALLED UNKN
			015 "DIA CIR PLASTIC
		0090/0842	LEN=0030 INSTALLED UNKN
2 0 55085 0 00 0000+00	022227 FT	022227 FT	
RIDGE RD (SR1025 SEG 0010/0000)	0090/0000	0090/0000	LENGTH(AH 1455 BK 3468)
			018 "DIA CIR PLASTIC
		0080/1726	LEN=0034 INSTALLED UNKN
FALLEN TIMBER RD (T710)	0080/0853		

DIR: B TOTAL LEN: 8.567 MI. DIST: 09-7 SR: 1021
LEFT MUN: SHADE T RIGHT MUN: SHADE T

			015 "DIA CIR PLASTIC
		0080/0830	LEN=0035 INSTALLED UNKN
2 0 55078 0 00 0188+12	018759 FT		018759 FT
WILBUR RD			
(SR1012 SEG 0080/2797)	0080/0000	S	0080/0000 LENGTH(AH 3468 BK 2331)
			015 "DIA CIRC CONCR
		0070/2206	LEN=0042 INSTALLED UNKN
			015 "DIA CIRC CONCR
		0070/1490	LEN=0035 INSTALLED UNKN
2 0 55078 0 00 0164+82	016428 FT		016428 FT
HARTMAN RD			
(T730)	0070/0000	S	0070/0000 LENGTH(AH 2331 BK 2551)
			015 "DIA CIRC CONCR
		0060/2288	LEN=0030 INSTALLED UNKN
	013877 FT		013877 FT 2 0 55078 0 00 0139+26
			015 "DIA CIRC CONCR
			LEN=0036 INSTALLED UNKN
		S	0060/0000 LENGTH(AH 2551 BK 2625)
			015 "DIA CIR PLASTIC
		0050/1864	LEN=0030 INSTALLED UNKN
			018 "DIA CIR PLASTIC
		0050/0708	LEN=0031 INSTALLED UNKN
2 0 55078 0 00 0113+00	011252 FT		011252 FT
OLD FORBES RD			
(SR1010 SEG 0110/2033)	0050/0000	S	0050/0000 LENGTH(AH 2625 BK 2079)
			015 "DIA CIRC CONCR
		0040/1777	LEN=0033 INSTALLED UNKN
			015 "DIA CIRC CONCR
		0040/0877	LEN=0034 INSTALLED UNKN
			015 "DIA CIRC CONCR
		0040/0579	LEN=0034 INSTALLED UNKN
	009173 FT		009173 FT 2 0 55078 0 00 0091+83
		S	0040/0000 LENGTH(AH 2079 BK 2985)

DIR: B TOTAL LEN: 8.567 MI. DIST: 09-7 SR: 1021
LEFT MUN: SHADE T RIGHT MUN: SHADE T

		015 "DIA CIRC CONCR
	0030/2955	LEN=0038 INSTALLED UNKN
		015 "DIA CIR PLASTIC
	0030/2007	LEN=0036 INSTALLED UNKN
		015 "DIA CIR PLASTIC
	0030/0688	LEN=0041 INSTALLED UNKN
		015 "DIA CIR PLASTIC
	0030/0125	LEN=0031 INSTALLED UNKN
006188 FT	006188 FT	2 0 55078 0 00 0062+38
		BROWNING RD
		(T650)
	S 0030/0000	LENGTH(AH 2985 BK 3459)
		015 "DIA CIR PLASTIC
	0020/2109	LEN=0026 INSTALLED UNKN
002729 FT	002729 FT	2 0 55078 0 00 0027+40
	S 0020/0000	LENGTH(AH 3459 BK 2729)
		018 "DIA CIR PLASTIC
	0010/2729	LEN=0036 INSTALLED UNKN
		015 "DIA CIRC CONCR
	0010/2169	LEN=0036 INSTALLED UNKN
		036 "DIA CIR PLASTIC
	0010/1962	LEN=0050 INSTALLED 1999
		018 "DIA CIR PLASTIC
	0010/1641	LEN=0035 INSTALLED UNKN
		018 "DIA CIR PLASTIC
	0010/0981	LEN=0034 INSTALLED UNKN
		015 "DIA CIR PLASTIC
	0010/0617	LEN=0031 INSTALLED UNKN
000000 FT	000000 FT	2 0 55078 0 00 0000+00
		NC RIDGE RD
		LINCOLN HW
		(SR0030 SEG 0360/1607)
		MFC BEGIN = D
	S 0010/0000	LENGTH(AH 2729 BK 0000)

DIR: B TOTAL LEN: 4.258 MI. DIST: 09-7 SR: 1019
LEFT MUN: STONYCREEK T RIGHT MUN: STONYCREEK T

```
022482 FT                    022482 FT
                             INTER-AHD  BOOMER MILLER RD
                                        (T742)
                                        LINCOLN HW
                             0090/3192  (SR0030 SEG 0370/1200)

                                        030 "DIA CIRC METAL
                             0090/2435  LEN=0039 INSTALLED UNKN
                                        015 "DIA CIR PLASTIC
                             0090/2298  LEN=0028 INSTALLED UNKN

                                        CALENDAR RUN
                                        STRUCTURE LENGTH  10 FT
                             0090/1249  BMSID 55/1019/0090/1249
                                        036 "DIA CIRC METAL
                             0090/1024  LEN=0049 INSTALLED UNKN

019290 FT                    019290 FT  2 0 55069 0 00 0193+50
                                        VILLAGE: BUCKSTOWN
                           S 0090/0000  LENGTH(AH 3192 BK 3066)
                                        018 "DIA CIR PLASTIC
                             0080/3044  LEN=0040 INSTALLED 2005
                                        030 "DIA CIRC METAL
                             0080/2744  LEN=0032 INSTALLED 1988

                                        018 "DIA CIRC CONCR
                             0080/1835  LEN=0030 INSTALLED 1988
                                        024 "DIA CIR PLASTIC
                             0080/1614  LEN=0040 INSTALLED 2006

                                        018 "DIA CIRC METAL
                             0080/0848  LEN=0030 INSTALLED 1988
016224 FT                    016224 FT  2 0 55069 0 00 0162+75
                                        018 "DIA CIR PLASTIC
                                        LEN=0040 INSTALLED 2006
                           S 0080/0000  LENGTH(AH 3066 BK 2492)
```

DIR: B TOTAL LEN: 4.258 MI. DIST: 09-7 SR: 1019
LEFT MUN: STONYCREEK T RIGHT MUN: STONYCREEK T

```
                                                  018 "DIA CIR PLASTIC
                                  0070/1592 LEN=0026 INSTALLED UNKN

                                                  NORTH SHORE TR
                                  0070/0502 (TWP )
                                  0070/0013 BMSEN 55/1019/0070/0000
013732 FT                         013732 FT 2 0 55069 0 00 0137+90
                                                  CALANDAR RUN
                                                  BMSBG 55/1019/0070/0000
                                S 0070/0000 LENGTH(AH 2492 BK 1089)
                                                  015 "DIA CIRC METAL
                                  0060/0889 LEN=0060 INSTALLED UNKN
                                                  018 "DIA CIR PLASTIC
                                  0060/0850 LEN=0040 INSTALLED 2006
                                                  DAKOTA LN
                                  0060/0831 (TWP )

                                                  015 "DIA CIRC METAL
                                  0060/0220 LEN=0050 INSTALLED UNKN
012643 FT                         012643 FT 2 0 55069 0 00 0127+11
                                                  WEST SHORE TR
                                                  (TWP )
                                S 0060/0000 LENGTH(AH 1089 BK 3618)

                                                  015 "DIA CIRC METAL
                                  0050/2478 LEN=0035 INSTALLED UNKN

                                                  018 "DIA CIR PLASTIC
                                  0050/1485 LEN=0035 INSTALLED UNKN
                                                  015 "DIA CIR PLASTIC
                                  0050/1056 LEN=0034 INSTALLED UNKN

                                                  018 "DIA CIR PLASTIC
                                  0050/0294 LEN=0040 INSTALLED 2006
009025 FT                         009025 FT 2 0 55069 0 00 0090+89
                                S 0050/0000 LENGTH(AH 3618 BK 2635)
                                                  015 "DIA CIRC METAL
                                  0040/2447 LEN=0030 INSTALLED UNKN

                                                  015 "DIA CIRC METAL
                                  0040/1847 LEN=0037 INSTALLED UNKN
                                                  015 "DIA CIR PLASTIC
                                  0040/1457 LEN=0030 INSTALLED 2001
                                                  STONYCREEK
                                  0040/1110 INDIAN LAKE B
```

DIR: B TOTAL LEN: 4.258 MI. DIST: 09-7 SR: 1019
LEFT MUN: STONYCREEK T RIGHT MUN: STONYCREEK T

			018 "DIA CIRC METAL
		0040/0123	LEN=0054 INSTALLED UNKN
2 0 55069 0 00 0064+65	006390 FT	006390 FT	
SKYLINE RD			
(T613)	0040/0000	0040/0000	LENGTH(AH 2635 BK 2559)
			018 "DIA CIR PLASTIC
		0030/2461	LEN=0040 INSTALLED 2006
			018 "DIA CIR PLASTIC
		0030/1759	LEN=0060 INSTALLED 2006
			018 "DIA CIR PLASTIC
		0030/1543	LEN=0040 INSTALLED 2004
			015 "DIA CIRC METAL
		0030/0923	LEN=0100 INSTALLED UNKN
			018 "DIA CIRC METAL
		0030/0640	LEN=0040 INSTALLED 2006
			INDIAN LAKE
		0030/0469	STONYCREEK T
			015 "DIA CIR PLASTIC
		0030/0347	LEN=0040 INSTALLED UNKN
	003831 FT	003831 FT	2 0 55069 0 00 0038+76
			BRIDGE ST (TBK) SR 1001
			(T808)
		0030/0000	LENGTH(AH 2559 BK 1824)
			018 "DIA CIR PLASTIC
		0020/1318	LEN=0040 INSTALLED 2006
			018 "DIA CIRC METAL
		0020/0753	LEN=0045 INSTALLED UNKN
			018 "DIA CIR PLASTIC
		0020/0371	LEN=0050 INSTALLED 2006
			018 "DIA CIR PLASTIC
		0020/0211	LEN=0040 INSTALLED UNKN
	002007 FT	002007 FT	2 0 55069 0 00 0020+52
		0020/0000	LENGTH(AH 1824 BK 2007)
			018 "DIA CIR PLASTIC
		0010/1959	LEN=0040 INSTALLED 2006
			015 "DIA CIRC METAL
		0010/1502	LEN=0029 INSTALLED UNKN
			018 "DIA CIR PLASTIC
		0010/0397	LEN=0080 INSTALLED 2006
			NC BUCKSTOWN RD
			LAMBERTSVILLE RD
2 0 55069 0 00 0000+00	000000 FT	000000 FT	(SR1007 SEG 0130/1359)
LAMBERTSVILLE RD			MFC BEGIN = D
(SR1007 SEG 0130/1359)	0010/0000	0010/0000	LENGTH(AH 2007 BK 0000)

DIR: B TOTAL LEN: 4.491 MI. DIST: 09-7 SR: 1018
LEFT MUN: SHADE T RIGHT MUN: SHADE T

FLEEGLE RD	023711 FT	023711 FT	FLEEGLE RD
(SR1035 SEG 0090/0000)	0100/2866	0100/2866	(SR1035 SEG 0090/0000)
			015 "DIA CIRC CONCR
		0100/2333	LEN=0033 INSTALLED UNKN
			015 "DIA CIR PLASTIC
		0100/1422	LEN=0040 INSTALLED UNKN
			015 "DIA CIR PLASTIC
		0100/1182	LEN=0040 INSTALLED 2001
			015 "DIA CIR PLASTIC
		0100/0830	LEN=0032 INSTALLED UNKN
			015 "DIA CIRC CONCR
		0100/0517	LEN=0034 INSTALLED UNKN
		0100/0030	BMSEN 55/1018/0100/0000
	020845 FT	020845 FT	2 0 55079 0 01 0238+34
			BEAVERDAM RN
			BMSBG 55/1018/0100/0000
		S 0100/0000	LENGTH(AH 2866 BK 2101)
			015 "DIA CIR PLASTIC
		0090/1550	LEN=0035 INSTALLED UNKN
			015 "DIA CIRC METAL
		0090/1312	LEN=0031 INSTALLED UNKN
			015 "DIA CIR PLASTIC
		0090/0931	LEN=0041 INSTALLED UNKN
	018744 FT	018744 FT	2 0 55079 0 01 0215+94
		S 0090/0000	LENGTH(AH 2101 BK 2595)
			015 "DIA CIR PLASTIC
		0080/2058	LEN=0037 INSTALLED UNKN
			015 "DIA CIR PLASTIC
		0080/1692	LEN=0033 INSTALLED UNKN
			015 "DIA CIR PLASTIC
		0080/1168	LEN=0031 INSTALLED UNKN
			015 "DIA CIRC CONCR
		0080/0457	LEN=0031 INSTALLED UNKN
		0080/0035	BMSEN 55/1018/0080/0000
	016149 FT	016149 FT	2 0 55079 0 01 0189+35
			BEAVERDAM RN
			BMSBG 55/1018/0080/0000
		S 0080/0000	LENGTH(AH 2595 BK 1427)
			015 "DIA CIRC CONCR

DIR: B TOTAL LEN: 4.491 MI. DIST: 09-7 SR: 1018
LEFT MUN: SHADE T RIGHT MUN: SHADE T

```
                                        0070/0808 LEN=0029 INSTALLED UNKN
                                                  015 "DIA CIRC CONCR
                                        0070/0492 LEN=0045 INSTALLED UNKN
                                                  015 "DIA CIR PLASTIC
                                        0070/0255 LEN=0030 INSTALLED 2000
                                                  015 "DIA CIR PLASTIC
                                        0070/0090 LEN=0041 INSTALLED UNKN
014722 FT                               014722 FT 2 0 55079 0 01 0174+81
                                      S 0070/0000 LENGTH(AH 1427 BK 2460)
                                                  024 "DIA CIRC METAL
                                        0060/2041 LEN=0028 INSTALLED UNKN
                                                  024 "DIA CIR PLASTIC
                                        0060/1676 LEN=0027 INSTALLED UNKN
                                                  024 "DIA CIRC CONCR
                                        0060/1259 LEN=0025 INSTALLED UNKN
                                                  015 "DIA CIR PLASTIC
                                        0060/0751 LEN=0040 INSTALLED UNKN
                                                  015 "DIA CIR PLASTIC
                                        0060/0504 LEN=0035 INSTALLED UNKN
                                                  018 "DIA CIRC CONCR
                                        0060/0093 LEN=0040 INSTALLED UNKN
012262 FT                               012262 FT 2 0 55079 0 01 0149+73
                                      S 0060/0000 LENGTH(AH 2460 BK 2425)
                                                  018 "DIA CIRC CONCR
                                        0050/2233 LEN=0025 INSTALLED UNKN
                                                  015 "DIA CIRC CONCR
                                        0050/1898 LEN=0026 INSTALLED UNKN
                                                  015 "DIA CIR PLASTIC
                                        0050/1445 LEN=0027 INSTALLED UNKN
                                                  018 "DIA CIR PLASTIC
                                        0050/0947 LEN=0027 INSTALLED UNKN

009837 FT                               009837 FT 2 0 55079 0 01 0125+20
                                      S 0050/0000 LENGTH(AH 2425 BK 2782)
                                                  024 "DIA CIR PLASTIC
                                        0040/2572 LEN=0035 INSTALLED UNKN
                                                  018 "DIA CIRC CONCR
                                        0040/2017 LEN=0035 INSTALLED UNKN
                                                  015 "DIA CIRC CONCR
                                        0040/1609 LEN=0030 INSTALLED UNKN
                                                  015 "DIA CIRC CONCR
                                        0040/1595 LEN=0035 INSTALLED UNKN
                                                  015 "DIA CIR PLASTIC
                                        0040/1067 LEN=0040 INSTALLED UNKN
                                                  018 "DIA CIR PLASTIC
                                        0040/0597 LEN=0032 INSTALLED UNKN
                                                  036 "DIA CIR PLASTIC
                                        0040/0467 LEN=0033 INSTALLED UNKN
007055 FT                               007055 FT 2 0 55079 0 01 0097+00
```

DIR: B TOTAL LEN: 4.491 MI. DIST: 09-7 SR: 1018
LEFT MUN: SHADE T RIGHT MUN: SHADE T

```
                                                  LAMBERT MT RD
                                                  (SR1035 SEG 0010/0000)
                                                S 0040/0000 LENGTH(AH 2782 BK 1836)
                                                  015 "DIA CIRC CONCR
                                                  0030/1809 LEN=0048 INSTALLED UNKN

                                                  015 "DIA CIRC CONCR
                                                  0030/0537 LEN=0038 INSTALLED UNKN
                005219 FT                         005219 FT 2 0 55079 0 01 0078+49
                                                S 0030/0000 LENGTH(AH 1836 BK 2455)
                                                  015 "DIA CIRC CONCR
                                                  0020/2054 LEN=0038 INSTALLED UNKN
                                                  018 "DIA CIR PLASTIC
                                                  0020/1949 LEN=0040 INSTALLED UNKN
                                                  015 "DIA CIRC CONCR
                                                  0020/1556 LEN=0036 INSTALLED UNKN

                                                  018 "DIA CIRC CONCR
                                                  0020/0436 LEN=0078 INSTALLED UNKN
                002764 FT                         002764 FT 2 0 55079 0 00 0054+03
MAIN ST                                                NC SHAFFER MT RD
(T838)           0020/0000                      S 0020/0000 LENGTH(AH 2455 BK 2764)
                                                  0010/2589 BMSEN 55/1018/0010/2546
                                                  2 0 55079 0 00 0051+80
                                                  DARK SHADE CREEK
                                                  0010/2546 BMSBG 55/1018/0010/2546
                                                  0010/2104 (AAR 529152M)#TRKS 03
                                                  STATLER ST
                                                  0010/1848 (T796)
                                                  018 "DIA CIR PLASTIC
                                                  0010/1607 LEN=0037 INSTALLED UNKN
                                                  ROSS ST
                                                  0010/1403 (T404)
                                                  015 "DIA CIRC CONCR
                                                  0010/1213 LEN=0044 INSTALLED UNKN
                                                  015 "DIA CIR PLASTIC
                                                  0010/0885 LEN=0038 INSTALLED UNKN
                                                  015 "DIA CIRC METAL
                                                  0010/0631 LEN=0032 INSTALLED UNKN
                                                  SHADE
                                                  0010/0121 CENTRAL CITY B
                000000 FT                         000000 FT 2 0 55079 0 00 0026+40
                                                       NC LAMBERT ST
                                                  INTER-BK MAIN ST
                                                  (SR0160 SEG 0690/0000)
CENTRAL AV                                        MFC BEGIN = D
(SR0160 SEG 0690/0000)  0010/0000               S 0010/0000 LENGTH(AH 2764 BK 0000)
```

DIR: B TOTAL LEN: 5.321 MI. DIST: 09-7 SR: 1017
LEFT MUN: ALLEGHENY T RIGHT MUN: ALLEGHENY T

028097 FT

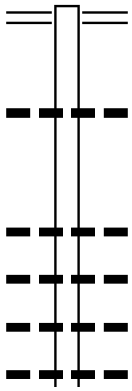

028097 FT LINCOLN HW
0120/3182 (SR0030 SEG 0460/0958)

015 "DIA CIR PLASTIC
0120/2274 LEN=0032 INSTALLED 1998

024 "DIA CIR UNKNOWN
0120/0906 LEN=0040 INSTALLED 1998
018 "DIA CIR PLASTIC
0120/0438 LEN=0038 INSTALLED 1998
018 "DIA CIR PLASTIC
0120/0144 LEN=0029 INSTALLED 1998
015 "DIA CIR PLASTIC
0120/0025 LEN=0040 INSTALLED 1998

DIR: B TOTAL LEN: 5.321 MI. DIST: 09-7 SR: 1017
LEFT MUN: ALLEGHENY T RIGHT MUN: ALLEGHENY T

```
024915 FT                    024915 FT 2 0 55060 0 00 0250+03
                           S 0120/0000 LENGTH(AH 3182 BK 2672)
                                       018 "DIA CIRC CONCR
                             0110/2529 LEN=0026 INSTALLED 1996
                                       024 "DIA CIR PLASTIC
                             0110/2490 LEN=0030 INSTALLED 1980
                                       018 "DIA CIR PLASTIC
                             0110/2345 LEN=0033 INSTALLED 1988
                                       015 "DIA CIR PLASTIC
                             0110/2095 LEN=0027 INSTALLED 1988
                                       015 "DIA CIRC CONCR
                             0110/1642 LEN=0030 INSTALLED 1988
                                       015 "DIA CIRC CONCR
                             0110/1308 LEN=0038 INSTALLED 1988

                                       015 "DIA CIRC CONCR
                             0110/0593 LEN=0030 INSTALLED 1988
022243 FT                    022243 FT 2 0 55060 0 00 0223+59
                           S 0110/0000 LENGTH(AH 2672 BK 2396)
                                       015 "DIA CIRC CONCR
                             0100/2280 LEN=0036 INSTALLED 1988

                                       015 "DIA CIRC CONCR
                             0100/1558 LEN=0010 INSTALLED 1988
                                       015 "DIA CIRC CONCR
                             0100/1029 LEN=0032 INSTALLED 1988
                                       024 "DIA CIR PLASTIC
                             0100/0538 LEN=0048 INSTALLED 1988
019847 FT                    019847 FT 2 0 55060 0 00 0199+51
                           S 0100/0000 LENGTH(AH 2396 BK 2454)
                                       018 "DIA CIR PLASTIC
                             0090/2368 LEN=0001 INSTALLED 2002

                                       018 "DIA CIR PLASTIC
                             0090/1635 LEN=0035 INSTALLED 1988
                                       018 "DIA CIR PLASTIC
                             0090/1515 LEN=0040 INSTALLED 1988
                                       018 "DIA CIRC CONCR
                             0090/1312 LEN=0035 INSTALLED 1988
                                       018 "DIA CIR PLASTIC
                             0090/0842 LEN=0035 INSTALLED 1988

                                       015 "DIA CIRC CONCR
                             0090/0181 LEN=0016 INSTALLED 2002
017393 FT                    017393 FT 2 0 55060 0 00 0174+72
                           S 0090/0000 LENGTH(AH 2454 BK 2850)

                                       015 "DIA CIRC CONCR
                             0080/2052 LEN=0016 INSTALLED 2002
                                       018 "DIA CIR PLASTIC
```

DIR: B TOTAL LEN: 5.321 MI. DIST: 09-7 SR: 1017
LEFT MUN: ALLEGHENY T RIGHT MUN: ALLEGHENY T

	0080/1467	LEN=0010 INSTALLED 1988
		015 "DIA CIR PLASTIC
	0080/1201	LEN=0033 INSTALLED 1988
		015 "DIA CIR PLASTIC
	0080/0705	LEN=0032 INSTALLED 1988
	0080/0025	BMSEN 55/1017/0080/0000
014543 FT	014543 FT	2 0 55060 0 00 0146+00
		BRESTWRK RUN
		BMSBG 55/1017/0080/0000
	S 0080/0000	LENGTH(AH 2850 BK 0833)
		018 "DIA CIRC CONCR
	0070/0553	LEN=0036 INSTALLED 2002
	0070/0023	BMSEN 55/1017/0070/0000
013710 FT	013710 FT	2 0 55060 0 00 0137+63
		BRESTWRK RUN
		BMSBG 55/1017/0070/0000
	S 0070/0000	LENGTH(AH 0833 BK 1851)
		015 "DIA CIR PLASTIC
	0060/1534	LEN=0028 INSTALLED 1988
		015 "DIA CIR PLASTIC
	0060/0883	LEN=0028 INSTALLED 1988
		015 "DIA CIR PLASTIC
	0060/0404	LEN=0035 INSTALLED 1988
011859 FT	011859 FT	2 0 55060 0 00 0118+78
	S 0060/0000	LENGTH(AH 1851 BK 2505)
		015 "DIA CIR PLASTIC
	0050/1783	LEN=0044 INSTALLED 1988
		015 "DIA CIR PLASTIC
	0050/1383	LEN=0044 INSTALLED 1988
		015 "DIA CIR PLASTIC
	0050/0948	LEN=0039 INSTALLED 1988
		015 "DIA CIR PLASTIC
	0050/0407	LEN=0029 INSTALLED 1988
	0050/0012	BMSEN 55/1017/0050/0000
009354 FT	009354 FT	2 0 55060 0 00 0093+72
		BRESTWRK RUN
		BMSBG 55/1017/0050/0000
	S 0050/0000	LENGTH(AH 2505 BK 1605)
		015 "DIA CIR PLASTIC
	0040/1353	LEN=0029 INSTALLED 1988
		015 "DIA CIR PLASTIC
	0040/0979	LEN=0022 INSTALLED 1988
		015 "DIA CIR PLASTIC
	0040/0689	LEN=0027 INSTALLED 1988
	0040/0017	BMSEN 55/1017/0040/0000
007749 FT	007749 FT	2 0 55060 0 00 0077+66

DIR: B TOTAL LEN: 5.321 MI. DIST: 09-7 SR: 1017
LEFT MUN: ALLEGHENY T RIGHT MUN: ALLEGHENY T

			WILLS RUN
			BMSBG 55/1017/0040/0000
		S 0040/0000	LENGTH(AH 1605 BK 3496)
			015 "DIA CIR PLASTIC
		0030/3101	LEN=0043 INSTALLED 1988
			015 "DIA CIR PLASTIC
		0030/1974	LEN=0028 INSTALLED 1988
			015 "DIA CIRC CONCR
		0030/1097	LEN=0042 INSTALLED 1988
			015 "DIA CIRC CONCR
		0030/0797	LEN=0032 INSTALLED 2002
IMGRUN MOUNTAIN RD (T535)	0030/0614		
			018 "DIA CIRC CONCR
		0030/0411	LEN=0032 INSTALLED 2002
			BMSEN 55/1017/0030/0000
		0030/0046	BRIDGE POSTED (TONS)
	004253 FT	004253 FT	2 0 55060 0 00 0042+59
			SGL 18 COMB 18
			BREASTWORK RUN
			BMSBG 55/1017/0030/0000
		S 0030/0000	LENGTH(AH 3496 BK 1369)
			024 "DIA CIRC METAL
		0020/0892	LEN=0037 INSTALLED 1988
			BMSEN 55/1017/0020/0000
		0020/0046	BRIDGE POSTED (TONS)
	002884 FT	002884 FT	2 0 55060 0 00 0028+89
			SGL 20 COMB 20
			BREASTWORK RUN
			BMSBG 55/1017/0020/0000
		S 0020/0000	LENGTH(AH 1369 BK 2884)
			015 "DIA CIR PLASTIC
		0010/1313	LEN=0024 INSTALLED 1988
			015 "DIA CIR PLASTIC
		0010/0816	LEN=0030 INSTALLED 1988
	000000 FT	000000 FT	2 0 55060 0 00 0000+00
		NC	NEW BALTIMORE RD
		INTER-BK	WAMBAUGH HOLLOW RD
			(SR1015 SEG 0210/0000)
WAMBAUGH HOLLOW RD (SR1015 SEG 0210/0000)	0010/0000		MFC BEGIN = D
		S 0010/0000	LENGTH(AH 2884 BK 0000)

DIR: B TOTAL LEN: .502 MI. DIST: 09-7 SR: 1016
LEFT MUN: SHADE T RIGHT MUN: SHADE T

	002648 FT		002648 FT DARK SHADE DR (SR0160 SEG 0720/0000)
			0010/2648
			0010/2549 BMSEN 55/1016/0010/2469 1 1 06448 0 00 0024+63 DK.SHADE CR.
			0010/2469 BMSBG 55/1016/0010/2469
			0010/2197 (AAR 529154B)#TRKS 01
FIRST ST (T740)	0010/2095	==	
SECOND ST (T739)	0010/1756	==	
			024 "DIA CIRC CONCR
			0010/1746 LEN=0034 INSTALLED UNKN
THIRD ST (T738)	0010/1411	==	
			024 "DIA CIRC CONCR
			0010/1212 LEN=0034 INSTALLED UNKN
FOURTH ST (T737)	0010/1071	==	
FIFTH ST (T736)	0010/0738	==	
SIXTH ST (T735)	0010/0401	==	
			018 "DIA CIRC CONCR
			0010/0055 LEN=0184 INSTALLED UNKN
	000000 FT		000000 FT 1 1 06448 0 00 0000+00 NC MCGREGOR AV SCHOOL RD (SR1021 SEG 0170/0000)
			INTER-BK MEADE ST (TWP) MFC BEGIN = D
			0010/0000 LENGTH(AH 2648 BK 0000)

DIR: B TOTAL LEN: 10.933 MI. DIST: 09-7 SR: 1015
LEFT MUN: ALLEGHENY T RIGHT MUN: ALLEGHENY T

```
                                                057727 FT  AH-BEDFORD          (05)
                                              * REF-AHD   NEW BALTIMORE RD
                                                0240/1213 (SR3012 SEG 0010/0000)

                                                          018 "DIA CIR PLASTIC
                                                0240/0548 LEN=0040 INSTALLED 2003
                                                          015 "DIA CIRC METAL
                                                0240/0017 LEN=0030 INSTALLED UNKN
057727 FT                                       056514 FT 2 0 55055 0 00 0000+00
056514 FT                                                 ALLEGHENY
                                                          NEW BALTIMORE B
                                              S 0240/0000 LENGTH(AH 1213 BK 3436)


                                                          024 "DIA CIRC METAL
                                                0230/2003 LEN=0200 INSTALLED UNKN

                                                          018 "DIA CIRC CONCR
                                                0230/1127 LEN=0030 INSTALLED UNKN
                                                          NO NAME RD
                                                0230/0691 (BORO)
                                                          018 "DIA CIRC CONCR
                                                0230/0594 LEN=0035 INSTALLED UNKN
                                                          018 "DIA CIRC CONCR
                                                0230/0471 LEN=0032 INSTALLED 2002
053078 FT                                       053078 FT 2 0 55051 0 02 0330+35
                                                          FINDLEY ST
                                                          (BORO)
                                              S 0230/0000 LENGTH(AH 3436 BK 2306)

                                                          JACKSON ST
                                                0220/1586 (BORO)

                                                          015 "DIA CIRC CONCR
                                                0220/0749 LEN=0040 INSTALLED UNKN
                                                          024 "DIA CIRC CONCR
                                                0220/0580 LEN=0070 INSTALLED UNKN
                                                          024 "DIA CIRC CONCR
                                                0220/0241 LEN=0040 INSTALLED UNKN
                                                          NEW BALTIMORE
                                                0220/0186 ALLEGHENY T
050772 FT                                       050772 FT 2 0 55051 0 02 0307+17
CLUB RD                                                   NC JUNIATA ST
(T810)                                        S 0220/0000 LENGTH(AH 2306 BK 3178)
                0220/0000
```

DIR: B TOTAL LEN: 10.933 MI. DIST: 09-7 SR: 1015
LEFT MUN: ALLEGHENY T RIGHT MUN: ALLEGHENY T

			015 "DIA CIR PLASTIC
		0210/2092	LEN=0025 INSTALLED UNKN
			TUNNEL RD
		0210/0110	(T782)
		0210/0077	BMSEN 55/1015/0210/0025
			2 0 55051 0 01 0275+94
			RAYSTOWN BR JUNIATA RIV
		0210/0025	BMSBG 55/1015/0210/0025
2 0 55051 0 01 0275+58	047594 FT	047594 FT	
NEW BALTIMORE RD			
(SR1017 SEG 0010/0000)	0210/0000	S 0210/0000	LENGTH(AH 3178 BK 1378)
			015 "DIA CIR PLASTIC
		0200/1321	LEN=0040 INSTALLED UNKN
			018 "DIA CIR PLASTIC
		0200/0766	LEN=0050 INSTALLED UNKN
SUHRIE HOLLOW RD			
(T811)	0200/0209		
		0200/0052	BMSEN 55/1015/0200/0000
	046216 FT	046216 FT	2 0 55051 0 00 0242+27
			RAYSTOWN BRANCH JUNIATA
			BMSBG 55/1015/0200/0000
		S 0200/0000	LENGTH(AH 1378 BK 2817)
			018 "DIA CIRC CONCR
		0190/2413	LEN=0040 INSTALLED UNKN
			015 "DIA CIRC CONCR
		0190/2087	LEN=0040 INSTALLED UNKN
			027 "DIA CIRC CONCR
		0190/1707	LEN=0050 INSTALLED UNKN
			015 "DIA CIRC CONCR
		0190/1350	LEN=0045 INSTALLED UNKN
			018 "DIA CIRC CONCR
		0190/1035	LEN=0040 INSTALLED UNKN
			018 "DIA CIRC CONCR
		0190/0717	LEN=0040 INSTALLED UNKN
			027 "DIA CIRC CONCR
		0190/0393	LEN=0035 INSTALLED UNKN
			024 "DIA CIR PLASTIC
		0190/0207	LEN=0045 INSTALLED UNKN
	043399 FT	043399 FT	2 0 55051 0 00 0214+69
		S 0190/0000	LENGTH(AH 2817 BK 2197)
			018 "DIA CIRC CONCR
		0180/1994	LEN=0040 INSTALLED UNKN
			015 "DIA CIR PLASTIC
		0180/1810	LEN=0050 INSTALLED UNKN
			018 "DIA CIRC CONCR

DIR: B TOTAL LEN: 10.933 MI. DIST: 09-7 SR: 1015
LEFT MUN: ALLEGHENY T RIGHT MUN: ALLEGHENY T

		0180/1679	LEN=0045 INSTALLED UNKN 018 "DIA CIRC CONCR
		0180/1171	LEN=0035 INSTALLED UNKN 018 "DIA CIRC CONCR
		0180/0855	LEN=0035 INSTALLED UNKN 018 "DIA CIRC CONCR
		0180/0533	LEN=0045 INSTALLED UNKN 015 "DIA CIRC CONCR
		0180/0229	LEN=0035 INSTALLED UNKN 012 "DIA CIRC CONCR
		0180/0030	LEN=0035 INSTALLED UNKN
	041202 FT	041202 FT	2 0 55051 0 00 0192+41
		S 0180/0000	LENGTH(AH 2197 BK 2715) 015 "DIA CIRC CONCR
		0170/2469	LEN=0040 INSTALLED UNKN 015 "DIA CIRC CONCR
		0170/1868	LEN=0045 INSTALLED UNKN 012 "DIA CIRC CONCR
		0170/1702	LEN=0040 INSTALLED UNKN 015 "DIA CIRC CONCR
		0170/1182	LEN=0040 INSTALLED UNKN 015 "DIA CIRC CONCR
		0170/0840	LEN=0035 INSTALLED UNKN 015 "DIA CIR PLASTIC
		0170/0479	LEN=0035 INSTALLED UNKN 024 "DIA CIRC CONCR
		0170/0375	LEN=0040 INSTALLED UNKN
	038487 FT	038487 FT	2 0 55051 0 00 0166+00
		S 0170/0000	LENGTH(AH 2715 BK 3854) 018 "DIA CIRC CONCR
		0160/3598	LEN=0035 INSTALLED UNKN 015 "DIA CIRC CONCR
		0160/3084	LEN=0035 INSTALLED UNKN 018 "DIA CIRC CONCR
		0160/2498	LEN=0035 INSTALLED UNKN 015 "DIA CIRC CONCR
		0160/1891	LEN=0035 INSTALLED UNKN 015 "DIA CIRC CONCR
		0160/1538	LEN=0035 INSTALLED UNKN 027 "DIA CIRC CONCR
		0160/1009	LEN=0035 INSTALLED UNKN 027 "DIA CIRC CONCR
		0160/0228	LEN=0035 INSTALLED UNKN
2 0 55051 0 00 0127+97	034633 FT	034633 FT	
SUHRIE HOLLOW RD (T811)	0160/0000	S 0160/0000	LENGTH(AH 3854 BK 1163) 015 "DIA CIRC CONCR

DIR: B TOTAL LEN: 10.933 MI. DIST: 09-7 SR: 1015
LEFT MUN: ALLEGHENY T RIGHT MUN: ALLEGHENY T

```
                                                 0150/0917 LEN=0035 INSTALLED UNKN
                                                           015 "DIA CIRC CONCR
                                                 0150/0528 LEN=0040 INSTALLED UNKN
                                                           018 "DIA CIRC METAL
                                                 0150/0312 LEN=0035 INSTALLED UNKN
                                                              PA TPK (I-76) WB
                                                 0150/0061 OP ID 55/7076/9901/2537
                     033470 FT                   033470 FT 2 0 55051 0 00 0116+34
                                                              PA TPK (I-76) EB
                                                           OP ID 55/7076/9901/2531
                                                 S 0150/0000 LENGTH(AH 1163 BK 2175)
                                                           018 "DIA CIR PLASTIC
                                                 0140/1910 LEN=0040 INSTALLED UNKN
                                                           015 "DIA CIRC CONCR
                                                 0140/1415 LEN=0040 INSTALLED UNKN
                                                           018 "DIA CIRC CONCR
                                                 0140/1128 LEN=0040 INSTALLED UNKN
                                                           018 "DIA CIRC CONCR
                                                 0140/0790 LEN=0035 INSTALLED UNKN
                                                           015 "DIA CIRC CONCR
                                                 0140/0250 LEN=0035 INSTALLED UNKN
                     031295 FT                   031295 FT 2 0 55051 0 00 0091+24
                                                 S 0140/0000 LENGTH(AH 2175 BK 1773)
                                                           015 "DIA CIRC CONCR
                                                 0130/1721 LEN=0030 INSTALLED UNKN
                                                           018 "DIA CIRC CONCR
                                                 0130/1427 LEN=0040 INSTALLED UNKN
                                                           018 "DIA CIRC CONCR
                                                 0130/1129 LEN=0040 INSTALLED UNKN

                                                           018 "DIA CIRC CONCR
                                                 0130/0467 LEN=0035 INSTALLED UNKN
                                                           018 "DIA CIRC CONCR
                                                 0130/0250 LEN=0035 INSTALLED UNKN
2 0 55051 0 00 0073+56 029522 FT                 029522 FT
DEETER GAP RD
(SR1013 SEG 0050/3003)  0130/0000                S 0130/0000 LENGTH(AH 1773 BK 3268)
                                                           018 "DIA CIR PLASTIC
                                                 0120/3171 LEN=0040 INSTALLED UNKN
                                                           015 "DIA CIR PLASTIC
                                                 0120/2861 LEN=0035 INSTALLED UNKN

                                                           015 "DIA CIR PLASTIC
                                                 0120/2245 LEN=0035 INSTALLED UNKN
                                                           036 "DIA CIR PLASTIC
                                                 0120/2110 LEN=0030 INSTALLED UNKN
                                                           018 "DIA CIRC CONCR
                                                 0120/1828 LEN=0045 INSTALLED UNKN
                                                           018 "DIA CIR PLASTIC
                                                 0120/1456 LEN=0050 INSTALLED 1997
```

DIR: B TOTAL LEN: 10.933 MI. DIST: 09-7 SR: 1015
LEFT MUN: ALLEGHENY T RIGHT MUN: ALLEGHENY T

```
                                                  018 "DIA CIR PLASTIC
                                     0120/0700 LEN=0035 INSTALLED UNKN

                                                  018 "DIA CIRC CONCR
                                     0120/0080 LEN=0035 INSTALLED UNKN
026254 FT                            026254 FT 2 0 55051 0 00 0038+96
                                   S 0120/0000 LENGTH(AH 3268 BK 2770)
                                                  015 "DIA CIRC CONCR
                                     0110/2755 LEN=0035 INSTALLED UNKN
                                                  015 "DIA CIRC CONCR
                                     0110/2446 LEN=0035 INSTALLED UNKN
                                                  015 "DIA CIR PLASTIC
                                     0110/2440 LEN=0035 INSTALLED UNKN
                                                  018 "DIA CIR PLASTIC
                                     0110/1884 LEN=0045 INSTALLED 1998


                                                  018 "DIA CIR PLASTIC
                                     0110/0563 LEN=0040 INSTALLED UNKN
                                                  018 "DIA CIRC CONCR
                                     0110/0069 LEN=0060 INSTALLED UNKN
023484 FT                            023484 FT 2 0 55051 0 00 0011+26
                                           NC WAMBAUGH HOLLOW RD
                                                  GLADES PK
                                                  (SR0031 SEG 0530/1566)
                                   S 0110/0000 LENGTH(AH 2770 BK 1368)


                                                  036 "DIA CIRC CONCR
                                     0100/0350 LEN=0039 INSTALLED UNKN
                                                  HILLEGAS RUN RD
                                     0100/0210 (T475)
022116 FT                            022116 FT 2 0 55005 1 00 0012+94
                                   S 0100/0000 LENGTH(AH 1368 BK 1295)
                                                  018 "DIA CIRC CONCR
                                     0090/1295 LEN=0048 INSTALLED UNKN
                                                  015 "DIA CIRC CONCR
                                     0090/0700 LEN=0035 INSTALLED UNKN
                                                  018 "DIA CIR PLASTIC
                                     0090/0356 LEN=0050 INSTALLED 1998
020821 FT                            020821 FT 2 0 55005 1 00 0000+00
                                   S 0090/0000 LENGTH(AH 1295 BK 1502)
                                                  018 "DIA CIR PLASTIC
                                     0080/1207 LEN=0033 INSTALLED UNKN
                                                  018 "DIA CIR PLASTIC
                                     0080/0664 LEN=0035 INSTALLED UNKN

019319 FT                            019319 FT 2 0 55005 0 05 1160+51
```

DIR: B TOTAL LEN: 10.933 MI. DIST: 09-7 SR: 1015
LEFT MUN: ALLEGHENY T RIGHT MUN: ALLEGHENY T

```
                                                  S 0080/0000 LENGTH(AH 1502 BK 2668)
                                                              018 "DIA CIRC CONCR
                                                    0070/2294 LEN=0033 INSTALLED UNKN

                                                              018 "DIA CIR PLASTIC
                                                    0070/1335 LEN=0029 INSTALLED UNKN
                                                              018 "DIA CIR PLASTIC
                                                    0070/0751 LEN=0060 INSTALLED 2012
                                                              018 "DIA CIRC CONCR
                                                    0070/0554 LEN=0060 INSTALLED UNKN
                                                              018 "DIA CIR PLASTIC
                                                    0070/0276 LEN=0051 INSTALLED UNKN
2 0 55005 0 05 1133+81 016651 FT                    016651 FT
BRUSH CREEK RD
(SR2017 SEG 0290/2241)  0070/0000                 S 0070/0000 LENGTH(AH 2668 BK 1996)
                                                              015 "DIA CIRC CONCR
                                                    0060/1758 LEN=0031 INSTALLED UNKN

                                                              018 "DIA CIR PLASTIC
                                                    0060/1045 LEN=0029 INSTALLED UNKN

                                                              018 "DIA CIR PLASTIC
                                                    0060/0312 LEN=0026 INSTALLED UNKN
                        014655 FT                   014655 FT 2 0 55005 0 05 1113+96
                                                  S 0060/0000 LENGTH(AH 1996 BK 2944)
                                                              036 "DIA CIR PLASTIC
                                                    0050/2705 LEN=0038 INSTALLED UNKN
                                                              015 "DIA CIR PLASTIC
                                                    0050/2158 LEN=0032 INSTALLED UNKN
                                                              024 "DIA CIR PLASTIC
                                                    0050/1860 LEN=0038 INSTALLED UNKN
                                                              036 "DIA CIR PLASTIC
                                                    0050/1687 LEN=0035 INSTALLED UNKN

                                                              015 "DIA CIR PLASTIC
                                                    0050/0995 LEN=0036 INSTALLED UNKN
                                                              015 "DIA CIR PLASTIC
                                                    0050/0503 LEN=0036 INSTALLED UNKN
                        011711 FT                   011711 FT 2 0 55005 0 05 1084+45
                                                  S 0050/0000 LENGTH(AH 2944 BK 2221)
                                                              036 "DIA CIRC CONCR
                                                    0040/2212 LEN=0034 INSTALLED UNKN
                                                              015 "DIA CIRC CONCR
                                                    0040/2034 LEN=0028 INSTALLED UNKN

                                                              018 "DIA CIRC CONCR
                                                    0040/1049 LEN=0031 INSTALLED UNKN
```

DIR: B TOTAL LEN: 10.933 MI. DIST: 09-7 SR: 1015
LEFT MUN: ALLEGHENY T RIGHT MUN: ALLEGHENY T

		0040/0028	BMSEN 55/1015/0040/0000
	009490 FT	009490 FT	2 0 55005 0 05 1062+22
			HILLEGAS RUN
			BMSBG 55/1015/0040/0000
		S 0040/0000	LENGTH(AH 2221 BK 3599)
			PINE VALLEY RD
		0030/3285	(T772)
			015 "DIA CIRC CONCR
		0030/3153	LEN=0036 INSTALLED UNKN
			015 "DIA CIRC CONCR
		0030/2686	LEN=0038 INSTALLED UNKN
			015 "DIA CIRC CONCR
		0030/2091	LEN=0036 INSTALLED UNKN
			015 "DIA CIRC CONCR
		0030/1376	LEN=0040 INSTALLED UNKN
			015 "DIA CIRC CONCR
		0030/0849	LEN=0036 INSTALLED UNKN
	005891 FT	005891 FT	2 0 55005 0 05 1025+65
		S 0030/0000	LENGTH(AH 3599 BK 3006)
			015 "DIA CIRC CONCR
		0020/2803	LEN=0034 INSTALLED UNKN
			018 "DIA CIR PLASTIC
		0020/2383	LEN=0040 INSTALLED UNKN
			036 "DIA CIRC CONCR
		0020/1438	LEN=0042 INSTALLED UNKN
			015 "DIA CIRC CONCR
		0020/0554	LEN=0039 INSTALLED UNKN
	002885 FT	002885 FT	2 0 55005 0 05 0994+99
		S 0020/0000	LENGTH(AH 3006 BK 2885)
			018 "DIA CIRC CONCR
		0010/1941	LEN=0045 INSTALLED UNKN
			015 "DIA CIRC CONCR
		0010/1634	LEN=0045 INSTALLED UNKN
			015 "DIA CIRC CONCR
		0010/0746	LEN=0036 INSTALLED UNKN
			NC DIVIDING RIDGE RD
			GLEN SAVAGE RD
2 0 55005 0 05 0966+07	000000 FT	000000 FT	(SR2019 SEG 0220/0000)
GLEN SAVAGE RD			MFC BEGIN = D
(SR2019 SEG 0220/0000)	0010/0000	S 0010/0000	LENGTH(AH 2885 BK 0000)

DIR: B TOTAL LEN: 2.235 MI. DIST: 09-7 SR: 1014
LEFT MUN: SHADE T RIGHT MUN: SHADE T

```
011803 FT                    011803 FT RIDGE RD
                             0050/1718 (SR1025 SEG 0030/0000)

                                       018 "DIA CIRC CONCR
                             0050/0852 LEN=0040 INSTALLED 2003
                                       018 "DIA CIR PLASTIC
                             0050/0689 LEN=0034 INSTALLED UNKN

010085 FT                    010085 FT 2 0 55091 0 00 0100+00
                           5 0050/0000 LENGTH(AH 1718 BK 2461)
                                       018 "DIA CIR PLASTIC
                             0040/1974 LEN=0038 INSTALLED UNKN


                                       018 "DIA CIRC CONCR
                             0040/0808 LEN=0040 INSTALLED 2003
                                       018 "DIA CIRC METAL
                             0040/0681 LEN=0043 INSTALLED 1996
                                       024 "DIA CIR PLASTIC
                             0040/0584 LEN=0037 INSTALLED UNKN
                                       024 "DIA CIR PLASTIC
                             0040/0128 LEN=0035 INSTALLED UNKN
                                       024 "DIA CIR PLASTIC
                             0040/0014 LEN=0032 INSTALLED UNKN
007624 FT                    007624 FT 2 0 55091 0 00 0075+00
```

DIR: B TOTAL LEN: 2.235 MI. DIST: 09-7 SR: 1014
LEFT MUN: SHADE T RIGHT MUN: SHADE T

```
                                          S 0040/0000 LENGTH(AH 2461 BK 2514)
                                                      048 "DIA CIR PLASTIC
                                            0030/2239 LEN=0043 INSTALLED UNKN

                                                      018 "DIA CIR PLASTIC
                                            0030/1355 LEN=0032 INSTALLED UNKN
                                                      BAKER WHITELY RD
                                            0030/1019 (T612)
                                                      018 "DIA CIR PLASTIC
                                            0030/0811 LEN=0032 INSTALLED 2003
                                                      018 "DIA CIRC CONCR
                                            0030/0656 LEN=0025 INSTALLED 1997

005110 FT                                   005110 FT 2 0 55091 0 00 0050+00
                                          S 0030/0000 LENGTH(AH 2514 BK 2504)
                                                      015 "DIA CIR PLASTIC
                                            0020/2455 LEN=0030 INSTALLED UNKN


                                                      015 "DIA CIR PLASTIC
                                            0020/1546 LEN=0032 INSTALLED UNKN
                                                      015 "DIA CIR PLASTIC
                                            0020/1149 LEN=0026 INSTALLED UNKN


                                                      015 "DIA CIR PLASTIC
                                            0020/0214 LEN=0027 INSTALLED UNKN
002606 FT                                   002606 FT 2 0 55091 0 00 0025+00
                                          S 0020/0000 LENGTH(AH 2504 BK 2606)
                                                      015 "DIA CAST IRON
                                            0010/2450 LEN=0030 INSTALLED UNKN
                                                      018 "DIA CIR PLASTIC
                                            0010/2081 LEN=0255 INSTALLED 2003

                                                      015 "DIA CIRC CONCR
                                            0010/1287 LEN=0030 INSTALLED UNKN
                                                      015 "DIA CIRC CONCR
                                            0010/0968 LEN=0035 INSTALLED UNKN
                                                      SHADE
                                            0010/0920 HOOVERSVILLE B
                                                      015 "DIA CIRC CONCR
                                            0010/0670 LEN=0034 INSTALLED UNKN
                                                      015 "DIA CIRC CONCR
                                            0010/0348 LEN=0036 INSTALLED UNKN
000000 FT                                   000000 FT 2 0 55091 0 00 0000+00
                                                 NC SHADE ST
                                                      BARN ST
                                                      (SR0403 SEG 0100/2839)
                                                      MFC BEGIN = D
                                          S 0010/0000 LENGTH(AH 2606 BK 0000)
```

DIR: B TOTAL LEN: 2.571 MI. DIST: 09-7 SR: 1013
LEFT MUN: ALLEGHENY T RIGHT MUN: ALLEGHENY T

	013573 FT		013573 FT	
WAMBAUGH HOLLOW RD			INTER-AHD	WAMBAUGH HOLLOW RD
(SR1015 SEG 0130/0000)	0050/3003		0050/3003	(SR1015 SEG 0130/0000)
				015 "DIA CIR PLASTIC
			0050/2702	LEN=0038 INSTALLED UNKN
TURNPIKE RD				
(T812)	0050/2671			
				018 "DIA CIR PLASTIC
			0050/2441	LEN=0031 INSTALLED UNKN
				018 "DIA CIR PLASTIC
			0050/2137	LEN=0040 INSTALLED 2005
				015 "DIA CIR PLASTIC
			0050/1595	LEN=0027 INSTALLED UNKN
				015 "DIA CIR PLASTIC
			0050/0362	LEN=0027 INSTALLED UNKN
				015 "DIA CIRC CONCR
			0050/0136	LEN=0030 INSTALLED UNKN
	010570 FT		010570 FT	2 0 55056 0 00 0105+90
			5 0050/0000	LENGTH(AH 3003 BK 2836)
				015 "DIA CIR PLASTIC
			0040/2000	LEN=0030 INSTALLED UNKN
				015 "DIA CIR PLASTIC
			0040/1700	LEN=0030 INSTALLED UNKN

DIR: B TOTAL LEN: 2.571 MI. DIST: 09-7 SR: 1013
LEFT MUN: ALLEGHENY T RIGHT MUN: ALLEGHENY T

			015 "DIA CIR PLASTIC
		0040/0324	LEN=0030 INSTALLED UNKN
	007734 FT	007734 FT	2 0 55056 0 00 0077+48
		S 0040/0000	LENGTH(AH 2836 BK 3461)
			018 "DIA CIR PLASTIC
		0030/1968	LEN=0033 INSTALLED UNKN
			018 "DIA CIR PLASTIC
		0030/1531	LEN=0002 INSTALLED 2005
		0030/0017	BMSEN 55/1013/0030/0000
	004273 FT	004273 FT	2 0 55056 0 00 0042+99
			DEETER RUN
			BMSBG 55/1013/0030/0000
		S 0030/0000	LENGTH(AH 3461 BK 2291)
			018 "DIA CIR PLASTIC
		0020/1768	LEN=0035 INSTALLED 1998
			015 "DIA CIR PLASTIC
		0020/0629	LEN=0021 INSTALLED UNKN
	001982 FT	001982 FT	2 0 55056 0 00 0019+79
			015 "DIA CIR PLASTIC
			LEN=0028 INSTALLED UNKN
		S 0020/0000	LENGTH(AH 2291 BK 1982)
			018 "DIA CIR PLASTIC
		0010/1495	LEN=0028 INSTALLED UNKN
			018 "DIA CIR PLASTIC
		0010/1000	LEN=0024 INSTALLED UNKN
			018 "DIA CIR PLASTIC
		0010/0255	LEN=0030 INSTALLED UNKN
			015 "DIA CIR PLASTIC
		0010/0045	LEN=0036 INSTALLED UNKN
			015 "DIA CIRC CONCR
		0010/0016	LEN=0109 INSTALLED UNKN
	000000 FT	000000 FT	2 0 55056 0 00 0000+00
			GLADES PK
			(SR0031 SEG 0500/2100)
			NC DEETER GAP RD
GLADES PK			MFC BEGIN = E
(SR0031 SEG 0500/2100)	0010/0000	S 0010/0000	LENGTH(AH 1982 BK 0000)

DIR: B TOTAL LEN: 3.461 MI. DIST: 09-7 SR: 1012
LEFT MUN: SHADE T RIGHT MUN: SHADE T

```
018273 FT                    018273 FT RIDGE RD
                             0080/2797 (SR1021 SEG 0080/0000)
                                       015 "DIA CIRC CONCR
                             0080/2580 LEN=0031 INSTALLED UNKN

                                       015 "DIA CIRC CONCR
                             0080/1760 LEN=0030 INSTALLED UNKN
                                       015 "DIA CIRC CONCR
                             0080/1215 LEN=0030 INSTALLED UNKN
                                       015 "DIA CIR PLASTIC
                             0080/0784 LEN=0042 INSTALLED UNKN
                                       015 "DIA CIR PLASTIC
                             0080/0481 LEN=0036 INSTALLED UNKN
                                       015 "DIA CIRC CONCR
                             0080/0173 LEN=0031 INSTALLED UNKN
015476 FT                    015476 FT 2 0 55084 0 00 0154+47
                                       015 "DIA CIRC CONCR
                                       LEN=0031 INSTALLED UNKN
                           S 0080/0000 LENGTH(AH 2797 BK 2433)
```

DIR: B TOTAL LEN: 3.461 MI. DIST: 09-7 SR: 1012
LEFT MUN: SHADE T RIGHT MUN: SHADE T

		0070/2272	018 "DIA CIR PLASTIC LEN=0032 INSTALLED UNKN
		0070/0660	018 "DIA CIRC CONCR LEN=0032 INSTALLED UNKN
		0070/0027	015 "DIA CIRC CONCR LEN=0037 INSTALLED UNKN
2 0 55084 0 00 0130+16	013043 FT	013043 FT	
BLOUGH RD (T691)	0070/0000	S 0070/0000	LENGTH(AH 2433 BK 3727)
		0060/3105	015 "DIA CIRC CONCR LEN=0031 INSTALLED UNKN
		0060/2192	015 "DIA CIRC CONCR LEN=0036 INSTALLED UNKN
		0060/1357	015 "DIA CIRC CONCR LEN=0030 INSTALLED UNKN
	009316 FT	009316 FT	2 0 55084 0 00 0093+00 SLICK RD (T706)
		S 0060/0000	LENGTH(AH 3727 BK 1390) PETERMAN RD
		0050/1237	(T840)
		0050/0380	018 "DIA CIR PLASTIC LEN=0048 INSTALLED 1998
	007926 FT	007926 FT	2 0 55084 0 00 0079+02
		S 0050/0000	LENGTH(AH 1390 BK 1419)
		0040/1419	018 "DIA CIR PLASTIC LEN=0036 INSTALLED UNKN
		0040/0535	036 "DIA CIR PLASTIC LEN=0034 INSTALLED 1996
		0040/0400	015 "DIA CIR PLASTIC LEN=0030 INSTALLED UNKN
		0040/0267	015 "DIA CIRC CONCR LEN=0031 INSTALLED UNKN
	006507 FT	006507 FT	2 0 55084 0 00 0065+96 KOONTZTOWN RD (SR1023 SEG 0030/3170)

DIR: B TOTAL LEN: 3.461 MI. DIST: 09-7 SR: 1012
LEFT MUN: SHADE T RIGHT MUN: SHADE T

OTTERBEIN RD (T691)	0030/1920		0040/0000 LENGTH(AH 1419 BK 2070)
			015 "DIA CIRC CONCR
			0030/1691 LEN=0037 INSTALLED UNKN
			018 "DIA CIRC CONCR
			0030/1600 LEN=0030 INSTALLED UNKN
			024 "DIA CIRC CONCR
			0030/1452 LEN=0058 INSTALLED UNKN
			015 "DIA CIRC CONCR
			0030/1033 LEN=0031 INSTALLED UNKN
			015 "DIA CIRC CONCR
			0030/0434 LEN=0025 INSTALLED UNKN
			015 "DIA CIRC CONCR
			0030/0291 LEN=0024 INSTALLED UNKN
			024 "DIA CIRC CONCR
			0030/0024 LEN=0037 INSTALLED UNKN
2 0 55084 0 00 0044+50	004437 FT		004437 FT
WILBUR A ST (T692)	0030/0000		0030/0000 LENGTH(AH 2070 BK 1900)
			018 "DIA CIR PLASTIC
			0020/1640 LEN=0060 INSTALLED 1998
WILBUR B ST (TWP)	0020/1517		
			015 "DIA CIR PLASTIC
			0020/1201 LEN=0031 INSTALLED UNKN
WILBUR Y ST (T651)	0020/0677		
			0020/0026 BMSEN 55/1012/0020/0000
	002537 FT		002537 FT 2 0 55084 0 00 0025+40
			POKEY RUN
			BMSBG 55/1012/0020/0000
			0020/0000 LENGTH(AH 1900 BK 2537)
			018 "DIA CIRC CONCR
			0010/2094 LEN=0032 INSTALLED UNKN
			015 "DIA CIRC CONCR
			0010/1626 LEN=0036 INSTALLED UNKN
			018 "DIA CIRC CONCR
			0010/1425 LEN=0040 INSTALLED UNKN
			018 "DIA CIRC CONCR
			0010/0942 LEN=0032 INSTALLED UNKN
			018 "DIA CIRC CONCR
			0010/0555 LEN=0032 INSTALLED UNKN
	000000 FT		000000 FT 2 0 55084 0 00 0000+00
			NC WILBUR RD
			WHISTLER RD
			(SR0403 SEG 0070/0000)
			MFC BEGIN = D
			0010/0000 LENGTH(AH 2537 BK 0000)

DIR: B TOTAL LEN: .911 MI. DIST: 09-7 SR: 1011
LEFT MUN: SOMERSET T RIGHT MUN: SOMERSET T

004808 FT

004808 FT LISTIE RD
0050/2428 (SR1003 SEG 0250/2699)
0050/1955 BMSEN 55/1011/0050/1930
2 0 55136 0 00 0132+86
WELLS CREEK

DIR: B TOTAL LEN: .911 MI. DIST: 09-7 SR: 1011
LEFT MUN: SOMERSET T RIGHT MUN: SOMERSET T

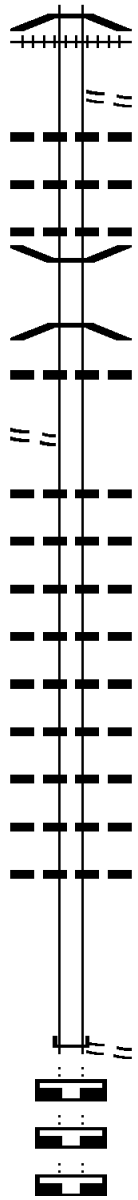

		0050/1930	BMSBG 55/1011/0050/1930
		0050/1772	(AAR 145200L)#TRKS 01
			CEMETARY RD
		0050/1463	(T588)
			018 "DIA CIRC METAL
		0050/0971	LEN=0037 INSTALLED 2016
			018 "DIA CIRC METAL
		0050/0885	LEN=0038 INSTALLED 2016
			018 "DIA CIRC METAL
		0050/0695	LEN=0056 INSTALLED 2016
		0050/0608	BMSEN 55/1011/0050/0583
			2 0 55136 0 00 0119+60
			T.WELLS CRK.
		0050/0583	BMSBG 55/1011/0050/0583
			018 "DIA CIRC METAL
		0050/0422	LEN=0044 INSTALLED 1988
2 0 55136 0 00 0113+68	002380 FT	002380 FT	
SAGER POND RD			
(T572)	0050/0000	5 0050/0000	LENGTH(AH 2428 BK 2380)
			015 "DIA CIRC METAL
		0040/2279	LEN=0031 INSTALLED 2016
			015 "DIA CIRC METAL
		0040/2041	LEN=0032 INSTALLED UNKN
			015 "DIA CIRC METAL
		0040/1847	LEN=0032 INSTALLED UNKN
			018 "DIA CIRC ALUMIN
		0040/1531	LEN=0030 INSTALLED 2016
			015 "DIA CIRC METAL
		0040/1388	LEN=0036 INSTALLED 2016
			018 "DIA CIRC METAL
		0040/1266	LEN=0030 INSTALLED UNKN
			018 "DIA CIRC ALUMIN
		0040/1151	LEN=0036 INSTALLED 2016
			018 "DIA CIRC ALUMIN
		0040/0781	LEN=0034 INSTALLED 2016
			024 "DIA CIRC CONCR
		0040/0250	LEN=0028 INSTALLED UNKN
	000000 FT	000000 FT	2 0 55136 0 00 0089+47
			NC VILLAGE RD
			VILLAGE RD
			(T602)
		INTER-BK	PIERSOL RD
			(T523)
		5 0040/0000	LENGTH(AH 2380 BK 2963)
	000000 FT	000000 FT	
		7030/0000	LENGTH(AH 2963 BK 2937)
	000000 FT	000000 FT	
		7020/0000	LENGTH(AH 2937 BK 3061)
	000000 FT	000000 FT	
		7010/0000	LENGTH(AH 3061 BK 0000)

DIR: B TOTAL LEN: 4.002 MI. DIST: 09-7 SR: 1010
LEFT MUN: SHADE T RIGHT MUN: SHADE T

	021130 FT		021130 FT RIDGE RD
			0110/2033 (SR1021 SEG 0050/0000)
			015 "DIA CIR PLASTIC
			0110/1422 LEN=0028 INSTALLED UNKN
			015 "DIA CIR PLASTIC
			0110/1190 LEN=0032 INSTALLED UNKN
			018 "DIA CIR PLASTIC
			0110/0895 LEN=0028 INSTALLED UNKN
			015 "DIA CIRC CONCR
			0110/0707 LEN=0040 INSTALLED UNKN
			015 "DIA CIRC CONCR
			0110/0120 LEN=0028 INSTALLED UNKN
	019097 FT		019097 FT 2 0 55152 0 02 0192+69
			5 0110/0000 LENGTH(AH 2033 BK 2344)
			015 "DIA CIRC CONCR
			0100/1578 LEN=0026 INSTALLED UNKN
			018 "DIA CIR PLASTIC
			0100/1329 LEN=0026 INSTALLED UNKN
			018 "DIA CIR PLASTIC
			0100/0624 LEN=0034 INSTALLED UNKN
	016753 FT		016753 FT 2 0 55152 0 02 0169+21
			5 0100/0000 LENGTH(AH 2344 BK 2613)
			018 "DIA CIR PLASTIC
			0090/2099 LEN=0028 INSTALLED UNKN
			015 "DIA CIR PLASTIC
			0090/1414 LEN=0038 INSTALLED UNKN
			024 "DIA CIRC CONCR
			0090/0823 LEN=0030 INSTALLED UNKN
2 0 55152 0 02 0143+03 TOWNSHIP 0730 RT (T730)	014140 FT		014140 FT
	0090/0000		5 0090/0000 LENGTH(AH 2613 BK 2789)
			JOHNSON BOTTOM RD
			0080/2535 (T730)
			015 "DIA CIRC CONCR
			0080/2526 LEN=0028 INSTALLED UNKN
			015 "DIA CIRC CONCR
			0080/2462 LEN=0030 INSTALLED UNKN

DIR: B TOTAL LEN: 4.002 MI. DIST: 09-7 SR: 1010
LEFT MUN: SHADE T RIGHT MUN: SHADE T

```
                                                                  011351 FT  2 0 55152 0 01 0113+66
                                                                              OVEN RUN
                                                                              STRUCTURE LENGTH  18 FT
                                                                              BMSID 55/1010/0080/0000
                                                                  0080/0000   LENGTH(AH 2789 BK 1473)
                                                                              018 "DIA CIR PLASTIC
                                                                  0070/1147   LEN=0036 INSTALLED UNKN
                                                                              018 "DIA CIR CONCR
                                                                  0070/0937   LEN=0038 INSTALLED UNKN
SLICK RD
(T706)
                                                                              018 "DIA CIR CONCR
                                                                  0070/0130   LEN=0028 INSTALLED UNKN
                                                                  009878 FT   2 0 55152 0 01 0098+96
                                                                              BARTA RD
                                                                              (T706)
                                                                  0070/0000   LENGTH(AH 1473 BK 2286)
                                                                              015 "DIA CIR CONCR
                                                                  0060/1927   LEN=0028 INSTALLED UNKN

                                                                              015 "DIA CIR CONCR
                                                                  0060/1322   LEN=0028 INSTALLED UNKN
                                                                              015 "DIA CIR CONCR
                                                                  0060/1031   LEN=0024 INSTALLED UNKN
                                                                              015 "DIA CIR CONCR
                                                                  0060/0535   LEN=0028 INSTALLED UNKN
                                                                  0060/0036   BMSEN 55/1010/0060/0000
                                                                  007592 FT   2 0 55152 0 01 0076+14
                                                                              OVEN RUN
                                                                              BMSBG 55/1010/0060/0000
                                                                  0060/0000   LENGTH(AH 2286 BK 1257)
                                                                              015 "DIA CIR CONCR
                                                                  0050/1031   LEN=0028 INSTALLED UNKN


                                                                              060"H 00"W MULT CONCR
                                                                  0050/0020   LEN=0032 INSTALLED UNKN
                                                                  0050/0013   BMSEN 55/1010/0050/0000
                                                                  006335 FT   2 0 55152 0 01 0063+58
                                                                              CITY RUN
                                                                              BMSBG 55/1010/0050/0000
                                                                  0050/0000   LENGTH(AH 1257 BK 3243)
                                                                              015 "DIA CIR CONCR
                                                                  0040/2991   LEN=0028 INSTALLED UNKN
```

DIR: B TOTAL LEN: 4.002 MI. DIST: 09-7 SR: 1010
LEFT MUN: SHADE T RIGHT MUN: SHADE T

			015 "DIA CIRC CONCR
		0040/2128	LEN=0046 INSTALLED UNKN
			SHADE
		0040/0898	QUEMAHONING T
	003092 FT	003092 FT	2 0 55152 0 01 0031+02
			ROSENBAUM RD
			(T690)
		0040/0000	LENGTH(AH 3243 BK 3062)
			015 "DIA CIR PLASTIC
		0030/2709	LEN=0036 INSTALLED UNKN
			015 "DIA CIRC CONCR
		0030/2323	LEN=0030 INSTALLED UNKN
			018 "DIA CIRC CONCR
		0030/1988	LEN=0032 INSTALLED UNKN
TURKEYFOOT LN (PRDR)	0030/1298		
			018 "DIA CIR PLASTIC
		0030/1152	LEN=0028 INSTALLED UNKN
			018 "DIA CIR PLASTIC
		0030/1031	LEN=0036 INSTALLED UNKN
		0030/0173	(AAR 145225G)#TRKS 01
	000030 FT	000030 FT	2 0 55152 0 00 0000+00
			NC OLD FORBES RD
		INTER-BK	WHISTLER RD
WHISTLER RD			(SR0403 SEG 0030/0415)
(SR0403 SEG 0030/0415)	0030/0000	0030/0000	LTH AH 003062 BK 000100
	000030 FT	000030 FT	
		7024/0000	LTH AH 000100 BK 002619
	000030 FT	000030 FT	
		7022/0000	LENGTH(AH 2619 BK 0030)
		REF-AHD	FORBES RD
		0020/0030	(T867)
	000000 FT	000000 FT	2 0 55162 0 00 0025+08
			060"H 36"W CONC STRUCT
			LEN=0020 INSTALLED UNKN
			NC FORBES RD
		REF-BK	FORBES RD
			(T867)
		0020/0000	LENGTH(AH 0030 BK 0323)
	000000 FT	000000 FT	
		7018/0000	LENGTH(AH 0323 BK 1008)
	000000 FT	000000 FT	
		7010/0000	LENGTH(AH 1008 BK 0000)

DIR: B TOTAL LEN: .000 MI. DIST: 09-7 SR: 1009
LEFT MUN: STONYCREEK T RIGHT MUN: STONYCREEK T

000000 FT
000000 FT
000000 FT

000000 FT
7030/0000 LENGTH(AH 2883 BK 1830)
000000 FT
7020/0000 LENGTH(AH 1830 BK 3141)
000000 FT
7010/0000 LENGTH(AH 3141 BK 0000)

DIR: B TOTAL LEN: 3.151 MI. DIST: 09-7 SR: 1008
LEFT MUN: STONYCREEK T RIGHT MUN: STONYCREEK T

```
016636 FT                    016636 FT
                             INTER-AHD  CEMETERY RD
                                        (T621)
                                        LAMBERTVILLE RD
                             0070/3369  (SR1007 SEG 0190/0037)
                                        018 "DIA CIRC ALUMIN
                             0070/3038  LEN=0036 INSTALLED 1988
                                        018 "DIA CIRC CONCR
                             0070/2976  LEN=0039 INSTALLED UNKN
                                        015 "DIA CIRC CONCR
                             0070/2633  LEN=0035 INSTALLED 2000
                                        015 "DIA CIRC CONCR
                             0070/2489  LEN=0035 INSTALLED 2000
                                        015 "DIA CIRC CONCR
                             0070/2350  LEN=0035 INSTALLED 2000
                                        015 "DIA CIRC CONCR
                             0070/2067  LEN=0040 INSTALLED 2000
                                        015 "DIA CIRC CONCR
                             0070/1759  LEN=0036 INSTALLED 1988
                                        018 "DIA CIRC CONCR
                             0070/1564  LEN=0035 INSTALLED 2000
                                        015 "DIA CIRC CONCR
                             0070/1304  LEN=0035 INSTALLED 2000
                                        015 "DIA CIRC CONCR
                             0070/1018  LEN=0030 INSTALLED 2000
                                        015 "DIA CIRC CONCR
                             0070/0606  LEN=0039 INSTALLED 1988
013267 FT                    013267 FT  2 0 55075 0 01 0135+00
                                        VILLAGE: LAMBERTSVILLE
                             0070/0000  LENGTH(AH 3369 BK 2494)

                                        015 "DIA CIRC CONCR
                             0060/1584  LEN=0039 INSTALLED 2000
                                        015 "DIA CIRC CONCR
                             0060/1231  LEN=0040 INSTALLED 2000
                                        015 "DIA CIRC CONCR
                             0060/0863  LEN=0035 INSTALLED 2000
                                        015 "DIA CIRC CONCR
                             0060/0537  LEN=0040 INSTALLED 2000
                                        015 "DIA CIRC CONCR
                             0060/0250  LEN=0044 INSTALLED 2000
010773 FT                    010773 FT  2 0 55075 0 01 0109+76
```

DIR: B TOTAL LEN: 3.151 MI. DIST: 09-7 SR: 1008
LEFT MUN: STONYCREEK T RIGHT MUN: STONYCREEK T

```
                                                  S 0060/0000 LENGTH(AH 2494 BK 2175)
                                                            015 "DIA CIRC CONCR
                                                    0050/1958 LEN=0039 INSTALLED 2000
                                                            015 "DIA CIRC CONCR
                                                    0050/1660 LEN=0044 INSTALLED 2000
                                                            015 "DIA CIRC CONCR
                                                    0050/1280 LEN=0039 INSTALLED 2000
                                                            015 "DIA CIRC CONCR
                                                    0050/0874 LEN=0044 INSTALLED 2000

                                                    0050/0132 BMSEN 55/1008/0050/0000
                                                            STONYCREEK
                                                    0050/0068 QUEMAHONING T
                        008598 FT                   008598 FT 2 0 55075 0 00 0087+78
                                                            STONYCREEK RIVER
                                                            BMSBG 55/1008/0050/0000
                                                  S 0050/0000 LENGTH(AH 2175 BK 1449)
                                                    0040/1378 (AAR 145221E)#TRKS 01
                                                            015 "DIA CIR PLASTIC
                                                    0040/1313 LEN=0063 INSTALLED 2000
                                                            015 "DIA CIRC CONCR
                                                    0040/0995 LEN=0045 INSTALLED 2000
                                                            015 "DIA CIRC CONCR
                                                    0040/0760 LEN=0150 INSTALLED 1988
FRITZ RD
(T669)                  0040/0725

                                                            015 "DIA CIRC CONCR
                                                    0040/0580 LEN=0040 INSTALLED 1988
                                                            018 "DIA CIRC CONCR
                                                    0040/0410 LEN=0040 INSTALLED 2000
                                                            015 "DIA CIRC CONCR
                                                    0040/0029 LEN=0040 INSTALLED 1988
                        007149 FT                   007149 FT 2 0 55075 0 00 0073+15
                                                            SPANGLER RD
                                                            (T700)
                                                  S 0040/0000 LENGTH(AH 1449 BK 3044)
                                                            015 "DIA CIRC CONCR
                                                    0030/2897 LEN=0035 INSTALLED 2000
                                                            015 "DIA CIRC CONCR
                                                    0030/2527 LEN=0035 INSTALLED 1988
                                                            030 "DIA CIRC CONCR
                                                    0030/1985 LEN=0100 INSTALLED 2000
                                                            018 "DIA CIRC CONCR
                                                    0030/1619 LEN=0035 INSTALLED 2000
                                                            015 "DIA CIRC CONCR
                                                    0030/1483 LEN=0050 INSTALLED 1988
                                                            015 "DIA CIRC CONCR
                                                    0030/1195 LEN=0030 INSTALLED UNKN
                                                            015 "DIA CIRC CONCR
                                                    0030/0601 LEN=0040 INSTALLED 2004
```

DIR: B TOTAL LEN: 3.151 MI. DIST: 09-7 SR: 1008
LEFT MUN: QUEMAHONING T RIGHT MUN: QUEMAHONING T

	004105 FT	004105 FT	2 0 55075 0 00 0041+08
			KIMMELTON EXT RD
			(T864)
		0030/0000	LENGTH(AH 3044 BK 1947)
			015 "DIA CIRC CONCR
		0020/1947	LEN=0040 INSTALLED 2000
			015 "DIA CIRC CONCR
		0020/1718	LEN=0045 INSTALLED 2000
			015 "DIA CIRC CONCR
		0020/1503	LEN=0090 INSTALLED 2000
			015 "DIA CIRC CONCR
		0020/1371	LEN=0090 INSTALLED 2000
			015 "DIA CIRC CONCR
		0020/0829	LEN=0035 INSTALLED 2000
			018 "DIA CIR PLASTIC
		0020/0427	LEN=0040 INSTALLED 2000
			015 "DIA CIRC CONCR
		0020/0082	LEN=0035 INSTALLED 2000
			018 "DIA CIRC ALUMIN
		0020/0016	LEN=0070 INSTALLED 2016
2 0 55075 0 00 0021+33	002158 FT	002158 FT	MOSTOLLER RD
BROWNSTOWN HILL RD			(T646)
(T625)	0020/0000	0020/0000	LENGTH(AH 1947 BK 2158)
			018 "DIA CIRC CONCR
		0010/2158	LEN=0035 INSTALLED 2000
			024 "DIA CIRC CONCR
		0010/2113	LEN=0040 INSTALLED 2000
			015 "DIA CIRC CONCR
		0010/1820	LEN=0035 INSTALLED 2000
			018 "DIA CIRC ALUMIN
		0010/1600	LEN=0045 INSTALLED 2016
			015 "DIA CIRC CONCR
		0010/1415	LEN=0035 INSTALLED 2000
			018 "DIA CIRC CONCR
		0010/1190	LEN=0035 INSTALLED 1988
			015 "DIA CIRC CONCR
		0010/0753	LEN=0035 INSTALLED 2000
			015 "DIA CIRC CONCR
		0010/0301	LEN=0035 INSTALLED 2000
			030 "DIA CIRC CONCR
		0010/0093	LEN=0045 INSTALLED 2000
	000000 FT	000000 FT	2 0 55075 0 00 0000+00
		NC POMPEY HILL RD	
			STOYSTOWN RD
			(SR0281 SEG 0630/0000)
		INTER-BK	WALKER RD
			(T642)
			MFC BEGIN = E
		0010/0000	LENGTH(AH 2158 BK 0000)

DIR: B TOTAL LEN: 9.515 MI. DIST: 09-7 SR: 1007
LEFT MUN: QUEMAHONING T RIGHT MUN: QUEMAHONING T

050240 FT		050240 FT	(APRA) HIGHLAND TANK LINCOLN HW
	POI	0210/0985	(SR0030 SEG 0320/1195) 018 "DIA CIR PLASTIC
		0210/0092	LEN=0050 INSTALLED 2003
049255 FT		049255 FT	2 0 55068 1 00 0009+87 OLD LINCOLN HW (T799)
		0210/0000	LENGTH(AH 0985 BK 1805) 015 "DIA CIR PLASTIC

DIR: B TOTAL LEN: 9.515 MI. DIST: 09-7 SR: 1007
LEFT MUN: QUEMAHONING T RIGHT MUN: QUEMAHONING T

		0200/1459	LEN=0030 INSTALLED UNKN 015 "DIA CIR PLASTIC
		0200/1234	LEN=0040 INSTALLED UNKN 036 "DIA CIRC ALUMIN
		0200/0970	LEN=0040 INSTALLED UNKN
	047450 FT	047450 FT	2 0 55068 0 00 0241+71 QUEMAHONING STONYCREEK T
		S 0200/0000	LENGTH(AH 1805 BK 2520)
			015 "DIA CIR PLASTIC
		0190/0390	LEN=0035 INSTALLED UNKN 018 "DIA CIRC CONCR
		0190/0110	LEN=0102 INSTALLED UNKN
POMPEY HILL RD (SR1008 SEG 0070/3369)	0190/0037		
			015 "DIA CIRC METAL
		0190/0008	LEN=0039 INSTALLED UNKN
	044930 FT	044930 FT	2 0 55068 0 00 0215+51 CEMETERY RD (T621)
		S 0190/0000	LENGTH(AH 2520 BK 1332)
		0180/0023	BMSEN 55/1007/0180/0000
	043598 FT	043598 FT	2 0 55068 0 00 0202+28 P3 VILLAGE: LAMBERTSVILLE LAMBERTS RUN BMSBG 55/1007/0180/0000
		S 0180/0000	LENGTH(AH 1332 BK 2779) 030 "DIA CIR PLASTIC
		0170/2285	LEN=0040 INSTALLED UNKN STURTZ RD
		0170/1907	(T615)
			018 "DIA CIRC ALUMIN
		0170/0605	LEN=0040 INSTALLED UNKN 024 "DIA CIRC CONCR

DIR: B TOTAL LEN: 9.515 MI. DIST: 09-7 SR: 1007
LEFT MUN: STONYCREEK T RIGHT MUN: STONYCREEK T

```
                                        0170/0283 LEN=0050 INSTALLED UNKN
040819 FT                               040819 FT 2 0 55068 0 00 0174+36
                                                  SKYLINE RD
                                                  (T613)
                                      S 0170/0000 LENGTH(AH 2779 BK 2981)
                                                  015 "DIA CIRC ALUMIN
                                        0160/2846 LEN=0020 INSTALLED UNKN

                                                  015 "DIA CIRC METAL
                                        0160/2156 LEN=0040 INSTALLED UNKN
                                                  015 "DIA CIRC CONCR
                                        0160/1920 LEN=0034 INSTALLED UNKN
                                                  018 "DIA CIRC CONCR
                                        0160/1399 LEN=0036 INSTALLED UNKN
                                                  018 "DIA CIRC CONCR
                                        0160/0817 LEN=0040 INSTALLED 2003

037838 FT                               037838 FT 2 0 55068 0 00 0144+43
                                                  (APRA) P.B.S. DIAMOND T
                                                  COAL RD
                                                  (PRDR)
                                      S 0160/0000 LENGTH(AH 2981 BK 3013)
                                                  018 "DIA CIRC CONCR
                                        0150/2976 LEN=0079 INSTALLED 2003

                                                  018 "DIA CIR PLASTIC
                                        0150/0995 LEN=0030 INSTALLED UNKN

                                        0150/0014 BMSEN 55/1007/0150/0000
034825 FT                               034825 FT 2 0 55068 0 00 0114+10
                                                  GROVE RUN
                                                  BMSBG 55/1007/0150/0000
                                      S 0150/0000 LENGTH(AH 3013 BK 3404)

                                                  018 "DIA CIRC CONCR
                                        0140/2328 LEN=0042 INSTALLED UNKN
                                                  018 "DIA CIRC ALUMIN
                                        0140/1836 LEN=0040 INSTALLED 2017
                                                  018 "DIA CIRC ALUMIN
                                        0140/1446 LEN=0041 INSTALLED 2017

031421 FT                               031421 FT 2 0 55068 0 00 0080+06
```

DIR: B TOTAL LEN: 9.515 MI. DIST: 09-7 SR: 1007
LEFT MUN: STONYCREEK T RIGHT MUN: STONYCREEK T

			5 0140/0000 LENGTH(AH 3404 BK 3592)
			018 "DIA CIRC ALUMIN
			0130/3312 LEN=0043 INSTALLED 2017
			018 "DIA CIRC ALUMIN
			0130/2940 LEN=0042 INSTALLED 2017
			018 "DIA CIRC ALUMIN
			0130/2148 LEN=0042 INSTALLED 2017
			018 "DIA CIRC ALUMIN
			0130/1533 LEN=0035 INSTALLED 1999
			BUCKSTOWN RD
			0130/1359 (SR1019 SEG 0010/0000)
			018 "DIA CIRC ALUMIN
			0130/1164 LEN=0035 INSTALLED 2017
2 0 55068 0 00 0044+26	027829 FT		027829 FT
COVERED BRIDGE RD			
(T565)	0130/0000	==	5 0130/0000 LENGTH(AH 3592 BK 1024)
			015 "DIA CIRC ALUMIN
			0120/0971 LEN=0040 INSTALLED UNKN
			BMSEN 55/1007/0120/0000
			036 "DIA CIRC CONCR
			0120/0010 LEN=0040 INSTALLED 1998
	026805 FT		026805 FT 2 0 55068 0 00 0033+98
			NC LAMBERTSVILLE RD
			TR.STONY CR
			BMSBG 55/1007/0120/0000
			5 0120/0000 LENGTH(AH 1024 BK 3407)
			024 "DIA CIRC METAL
			0110/2574 LEN=0040 INSTALLED 1999
			STONYCREEK
			0110/1575 SHANKSVILLE B
			018 "DIA CIRC ALUMIN
			0110/1270 LEN=0046 INSTALLED 2017
			024 "DIA CIRC ALUMIN
			0110/0929 LEN=0031 INSTALLED 2017
OLD STATE BRIDGE RD			
(BORO)	0110/0926	==	
			018 "DIA CIRC ALUMIN
			0110/0183 LEN=0026 INSTALLED 2017
	023398 FT		023398 FT 2 0 55068 0 00 0000+00
			BRIDGE ST

DIR: B TOTAL LEN: 9.515 MI. DIST: 09-7 SR: 1007
LEFT MUN: SHANKSVILLE B RIGHT MUN: SHANKSVILLE B

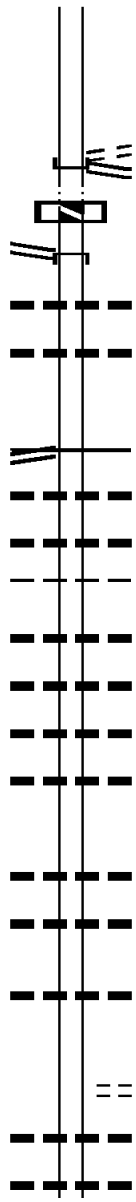

			(BORO)
			NC NORTH ST
			NORTH ST
			(SR1006 SEG 0010/0000)
		INTER-BK	BRIDGE ST
			(SR1001 SEG 0170/0473)
		S 0110/0000	LTH AH 003407 BK 000473
	023398 FT	023398 FT	
		7104/0000	LTH AH 000473 BK 000859
JOHN ST		INTER-AHD	BRIDGE ST
(SR1001 SEG 0170/0000)	0100/0859	0100/0859	(SR1001 SEG 0170/0000)
			018 "DIA CIR PLASTIC
		0100/0637	LEN=0040 INSTALLED 2005
			015 "DIA CIRC CONCR
		0100/0321	LEN=0050 INSTALLED UNKN
	022539 FT	022539 FT	1 0 00548 0 00 0222+10
			NC JOHN ST
BROTHERTON RD			MFC BEGIN = D
(SR1005 SEG 0080/3613)	0100/0000	S 0100/0000	LENGTH(AH 0859 BK 2554)
			018 "DIA CIR PLASTIC
		0090/2452	LEN=0050 INSTALLED 2005
			018 "DIA CIR PLASTIC
		0090/2002	LEN=0040 INSTALLED 2005
			SHANKSVILLE
		0090/1882	STONYCREEK T
			018 "DIA CIR PLASTIC
		0090/1528	LEN=0037 INSTALLED 2005
			015 "DIA CIR PLASTIC
		0090/1266	LEN=0033 INSTALLED UNKN
			024 "DIA CIR PLASTIC
		0090/0855	LEN=0040 INSTALLED 2005
			018 "DIA CIR PLASTIC
		0090/0450	LEN=0035 INSTALLED UNKN
	019985 FT	019985 FT	2 0 55053 0 02 0204+99
		S 0090/0000	LENGTH(AH 2554 BK 1794)
			018 "DIA CIR PLASTIC
		0080/1502	LEN=0040 INSTALLED 2005
			018 "DIA CIR PLASTIC
		0080/1216	LEN=0030 INSTALLED 1999
			018 "DIA CIR PLASTIC
		0080/0540	LEN=0030 INSTALLED 1999
	018191 FT	018191 FT	2 0 55053 0 02 0187+05
			BALTZER BRIDGE RD
			(T539)
		S 0080/0000	LENGTH(AH 1794 BK 3102)
			018 "DIA CIR PLASTIC
		0070/3008	LEN=0031 INSTALLED UNKN
			018 "DIA CIR PLASTIC
		0070/2450	LEN=0035 INSTALLED UNKN

DIR: B TOTAL LEN: 9.515 MI. DIST: 09-7 SR: 1007
LEFT MUN: STONYCREEK T RIGHT MUN: STONYCREEK T

			048 "DIA CIR PLASTIC
		0070/2050	LEN=0040 INSTALLED 2005
			018 "DIA CIR PLASTIC
		0070/1216	LEN=0035 INSTALLED 2005
2 0 55053 0 02 0155+80	015089 FT	015089 FT	
PEACEFUL VALLEY RD			
(T700)	0070/0000	5 0070/0000	LENGTH(AH 3102 BK 2510)
			018 "DIA CIR PLASTIC
		0060/2214	LEN=0036 INSTALLED UNKN
			036 "DIA CIRC CONCR
		0060/0982	LEN=0038 INSTALLED UNKN
			018 "DIA CIR PLASTIC
		0060/0569	LEN=0041 INSTALLED UNKN
		0060/0076	BMSEN 55/1007/0060/0000
	012579 FT	012579 FT	2 0 55053 0 01 0130+43
			STONY CREEK
			BMSBG 55/1007/0060/0000
		5 0060/0000	LENGTH(AH 2510 BK 3378)
			018 "DIA CIR PLASTIC
		0050/2646	LEN=0035 INSTALLED 2005
YONAI RD			
(T515)	0050/1476		
			018 "DIA CIR PLASTIC
		0050/1027	LEN=0040 INSTALLED 2005
	009201 FT	009201 FT	2 0 55053 0 01 0096+35
			KIMMEL RD
			(T807)
		5 0050/0000	LENGTH(AH 3378 BK 2742)
			018 "DIA CIR PLASTIC
		0040/2192	LEN=0040 INSTALLED UNKN
			018 "DIA CIRC CONCR
		0040/0720	LEN=0041 INSTALLED UNKN
			018 "DIA CIRC CONCR
		0040/0155	LEN=0040 INSTALLED 1999
		0040/0122	BMSEN 55/1007/0040/0000

DIR: B TOTAL LEN: 9.515 MI. DIST: 09-7 SR: 1007
LEFT MUN: STONYCREEK T RIGHT MUN: STONYCREEK T

	006459 FT	006459 FT	2 0 55053 0 01 0068+34
			I-70 & I-76
			BMSBG 55/1007/0040/0000
		0040/0000	LENGTH(AH 2742 BK 1183)
			018 "DIA CIRC CONCR
		0030/1150	LEN=0030 INSTALLED 1999
		0030/0062	BMSEN 55/1007/0030/0000
	005276 FT	005276 FT	2 0 55053 0 00 0053+22
			P3
			UNT TO STONYCREEK RIVER
			BMSBG 55/1007/0030/0000
		0030/0000	LENGTH(AH 1183 BK 2084)
SWAMP HOLLOW RD (T509)	0020/2007		
			018 "DIA CIR PLASTIC
		0020/1590	LEN=0048 INSTALLED UNKN
			018 "DIA CIR PLASTIC
		0020/1329	LEN=0048 INSTALLED UNKN
2 0 55053 0 00 0032+00 ROXBURY RD (T710)	003192 FT	003192 FT	SOUTH PIKE VIEW RD
			(T712)
	0020/0000	0020/0000	LENGTH(AH 2084 BK 3192)
			018 "DIA CIR PLASTIC
		0010/2238	LEN=0039 INSTALLED UNKN
			018 "DIA CIR PLASTIC
		0010/2064	LEN=0030 INSTALLED UNKN
			018 "DIA CIR PLASTIC
		0010/1502	LEN=0035 INSTALLED UNKN
			018 "DIA CIR PLASTIC
		0010/0772	LEN=0030 INSTALLED UNKN
			018 "DIA CIR PLASTIC
		0010/0407	LEN=0033 INSTALLED UNKN
			018 "DIA CIR PLASTIC
		0010/0103	LEN=0035 INSTALLED 2005
			018 "DIA CIRC METAL
		0010/0032	LEN=0062 INSTALLED UNKN
	000000 FT	000000 FT	2 0 55053 0 00 0000+00
			NC SHANKSVILLE RD
			HUCKLEBERRY HW
			(SR0160 SEG 0480/0000)
			MFC BEGIN = E
		0010/0000	LENGTH(AH 3192 BK 0000)

DIR: B TOTAL LEN: 3.843 MI. DIST: 09-7 SR: 1006
LEFT MUN: STONYCREEK T RIGHT MUN: STONYCREEK T

020290 FT

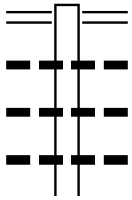

020290 FT HUCKLEBERRY HW
0090/1940 (SR0160 SEG 0560/0000)
018 "DIA CIRC CONCR
0090/1917 LEN=0068 INSTALLED UNKN
024 "DIA CIRC CONCR
0090/1600 LEN=0060 INSTALLED UNKN
018 "DIA CIRC CONCR
0090/1200 LEN=0052 INSTALLED 1988
LAKE SHORT CUT RD

DIR: B TOTAL LEN: 3.843 MI. DIST: 09-7 SR: 1006
LEFT MUN: STONYCREEK T RIGHT MUN: STONYCREEK T

		0090/1194	(T542)
			018 "DIA CIRC CONCR
		0090/0800	LEN=0050 INSTALLED 1988
			018 "DIA CIRC CONCR
		0090/0701	LEN=0052 INSTALLED UNKN
			018 "DIA CIRC CONCR
		0090/0291	LEN=0048 INSTALLED UNKN
			018 "DIA CIRC CONCR
		0090/0023	LEN=0048 INSTALLED UNKN
	018350 FT	018350 FT	2 0 55063 0 01 0185+96
		0090/0000	LENGTH(AH 1940 BK 2031)
			018 "DIA CIRC CONCR
		0080/1664	LEN=0050 INSTALLED UNKN
			018 "DIA CIRC CONCR
		0080/1258	LEN=0052 INSTALLED UNKN
			018 "DIA CIRC CONCR
		0080/0658	LEN=0062 INSTALLED UNKN
			018 "DIA CIRC CONCR
		0080/0470	LEN=0048 INSTALLED UNKN
	016319 FT	016319 FT	2 0 55063 0 01 0165+72
			ASPEN RD
			(TWP)
		0080/0000	LENGTH(AH 2031 BK 2937)
			FAITS PLACE RD
		0070/1909	(PRDR)
			018 "DIA CIRC CONCR
		0070/1521	LEN=0060 INSTALLED UNKN
			018 "DIA CIRC CONCR
		0070/1209	LEN=0046 INSTALLED UNKN
			018 "DIA CIRC CONCR
		0070/0930	LEN=0036 INSTALLED UNKN
			018 "DIA CIRC CONCR
		0070/0702	LEN=0028 INSTALLED UNKN
	013382 FT	013382 FT	2 0 55063 0 01 0136+49
			TR.RHOADS CR
			STRUCTURE LENGTH 10 FT
			BMSID 55/1006/0070/0000
		0070/0000	LENGTH(AH 2937 BK 1799)
CHERRY LANE RD (T567)	0060/1248		
			PINCH RD
		0060/0924	(T355)
			018 "DIA CIRC CONCR
		0060/0568	LEN=0050 INSTALLED UNKN
SOUTH SHORE TR (TWP)	0060/0530		

DIR: B TOTAL LEN: 3.843 MI. DIST: 09-7 SR: 1006
LEFT MUN: STONYCREEK T RIGHT MUN: STONYCREEK T

			SOUTH SHORE TR
		0060/0484	(TWP)
		0060/0043	BMSEN 55/1006/0060/0000
	011583 FT	011583 FT	2 0 55063 0 01 0118+40
			LAKE STNYCR.
			BMSBG 55/1006/0060/0000
		S 0060/0000	LENGTH(AH 1799 BK 1966)
			SIDING RD
		0050/0974	(T806)
			018 "DIA CIRC CONCR
		0050/0863	LEN=0060 INSTALLED UNKN
	009617 FT	009617 FT	2 0 55063 0 01 0098+66
			SIDING RD
			(T806)
		S 0050/0000	LENGTH(AH 1966 BK 2707)
			018 "DIA CIRC CONCR
		0040/2643	LEN=0048 INSTALLED UNKN
			018 "DIA CIRC CONCR
		0040/2483	LEN=0048 INSTALLED UNKN
			018 "DIA CIRC CONCR
		0040/2230	LEN=0048 INSTALLED UNKN
			018 "DIA CIRC CONCR
		0040/2104	LEN=0048 INSTALLED UNKN
			018 "DIA CIRC CONCR
		0040/1747	LEN=0082 INSTALLED UNKN
			018 "DIA CIRC CONCR
		0040/1343	LEN=0047 INSTALLED UNKN
			054 "DIA CIRC METAL
		0040/0691	LEN=0090 INSTALLED UNKN
	006910 FT	006910 FT	2 0 55063 0 01 0071+64
			SUNSET RD
			(T805)
		S 0040/0000	LENGTH(AH 2707 BK 2013)
			018 "DIA CIRC CONCR
		0030/1977	LEN=0048 INSTALLED UNKN
			015 "DIA CIRC METAL
		0030/1616	LEN=0048 INSTALLED UNKN
			015 "DIA CIRC CONCR
		0030/0555	LEN=0028 INSTALLED UNKN
			018 "DIA CIRC METAL
		0030/0020	LEN=0020 INSTALLED 2001
2 0 55063 0 01 0051+44	004897 FT	004897 FT	
SPRINGDALE RD			

DIR: B TOTAL LEN: 3.843 MI. DIST: 09-7 SR: 1006
LEFT MUN: STONYCREEK T RIGHT MUN: STONYCREEK T

(T569)	0030/0000	0030/0000	LENGTH(AH 2013 BK 3524)
		0020/3051	BMSEN 55/1006/0020/3038
			048"H 84"W CON BOX CUL
		0020/3048	LEN=0029 INSTALLED UNKN
			2 0 55063 0 00 0047+20
			BR.RHOADES C
		0020/3038	BMSBG 55/1006/0020/3038
			015 "DIA CIRC METAL
		0020/2962	LEN=0035 INSTALLED UNKN
			015 "DIA CIRC METAL
		0020/2536	LEN=0046 INSTALLED UNKN
			015 "DIA CIRC CONCR
		0020/2009	LEN=0030 INSTALLED UNKN
			015 "DIA CIRC METAL
		0020/1557	LEN=0040 INSTALLED 2001
			018 "DIA CIR PLASTIC
		0020/1289	LEN=0032 INSTALLED UNKN
			015 "DIA CIRC CONCR
		0020/0777	LEN=0035 INSTALLED UNKN
			STONYCREEK
		0020/0461	SHANKSVILLE B
			018 "DIA CIR PLASTIC
		0020/0118	LEN=0035 INSTALLED UNKN
	001373 FT	001373 FT	2 0 55063 0 00 0015+89
			NC CAUSEWAY DR
			SIXTH ST
			(BORO)
		0020/0000	LENGTH(AH 3524 BK 1373)
			010 "DIA CIRC OTHER
		0010/1337	LEN=0026 INSTALLED UNKN
			FIFTH ST
		0010/1137	(BORO)
			FOURTH ST
		0010/0913	(BORO)
			THIRD ST
		0010/0685	(BORO)
			SECOND ST
		0010/0468	(BORO)
			FIRST ST
		0010/0234	(BORO)
FIRST ST (BORO)	0010/0198		
	000000 FT	000000 FT	2 0 55063 0 00 0002+18
			NC NORTH ST
			BRIDGE ST
			(SR1001 SEG 0170/0473)
		INTER-BK	NORTH ST
			(SR1007 SEG 0110/0000)
			MFC BEGIN = E
BRIDGE ST (TURNBACK) (BORO)	0010/0000	0010/0000	LENGTH(AH 1373 BK 0000)

DIR: B TOTAL LEN: 4.210 MI. DIST: 09-7 SR: 1005
LEFT MUN: SHANKSVILLE B RIGHT MUN: SHANKSVILLE B

	022229 FT	022229 FT	
		INTER-AHD	JOHN ST
			(SR1007 SEG 0100/0000)
			SHANKSVILLE RD
		0080/3613	(SR1007 SEG 0100/0000)
			SHANKSVILLE
		0080/3316	STONYCREEK T
			015 "DIA CIRC CONCR
		0080/3293	LEN=0050 INSTALLED 1988
			MUNICIPAL RD
		0080/2772	(TWP)
			018 "DIA CIR PLASTIC
		0080/2640	LEN=0035 INSTALLED 1988
			015 "DIA CIRC CONCR
		0080/1853	LEN=0036 INSTALLED 1988
			018 "DIA CIR PLASTIC
		0080/1202	LEN=0035 INSTALLED 1988
			015 "DIA CIR PLASTIC
		0080/0718	LEN=0033 INSTALLED 1988
	018616 FT	018616 FT	1 0 00548 0 00 0191+68
			PRIVATE DR
			(PRDR)
		S 0080/0000	LENGTH(AH 3613 BK 1796)
			018 "DIA CIR PLASTIC
		0070/0839	LEN=0040 INSTALLED UNKN
			STULLY RD
		0070/0425	(T529)
1 0 00548 0 00 0172+18	016820 FT	016820 FT	
SANDROCK RD			
(T531)	0070/0000	S 0070/0000	LENGTH(AH 1796 BK 3120)
			018 "DIA CIRC CONCR

DIR: B TOTAL LEN: 4.210 MI. DIST: 09-7 SR: 1005
LEFT MUN: STONYCREEK T RIGHT MUN: STONYCREEK T

		0060/2600	LEN=0040 INSTALLED 2002 018 "DIA CIR PLASTIC
		0060/2267	LEN=0031 INSTALLED 1988 018 "DIA CIR PLASTIC
		0060/2148	LEN=0040 INSTALLED 1988 015 "DIA CIRC CONCR
		0060/1549	LEN=0032 INSTALLED UNKN
1 0 00548 0 00 0141+98	013700 FT	013700 FT	
REIMAN RD (T694)	0060/0000	S 0060/0000	LENGTH(AH 3120 BK 1872)
			030 "DIA CIR UNKNOWN
		0050/0847	LEN=0034 INSTALLED UNKN
	011828 FT	011828 FT	1 0 00548 0 00 0123+71
		S 0050/0000	LENGTH(AH 1872 BK 2473)
			015 "DIA CIRC CONCR
		0040/2421	LEN=0036 INSTALLED UNKN
			015 "DIA CIRC CONCR
		0040/2045	LEN=0048 INSTALLED UNKN
			015 "DIA CIR PLASTIC
		0040/0130	LEN=0100 INSTALLED UNKN
	009355 FT	009355 FT	1 0 00548 0 00 0092+86
			WILLKOW RD (SR2033 SEG 0130/2567)
		S 0040/0000	LENGTH(AH 2473 BK 3923)
			015 "DIA CIR PLASTIC
		0030/3262	LEN=0035 INSTALLED 1988
SHAFFER RD (SR2033 SEG 0140/0000)	0030/3234		
			018 "DIA CIR PLASTIC
		0030/3156	LEN=0008 INSTALLED 2002
			015 "DIA CIRC CONCR
		0030/2407	LEN=0030 INSTALLED 1988
			015 "DIA CIRC CONCR
		0030/1769	LEN=0030 INSTALLED 1988 015 "DIA CIR PLASTIC

DIR: B TOTAL LEN: 4.210 MI. DIST: 09-7 SR: 1005
LEFT MUN: STONYCREEK T RIGHT MUN: STONYCREEK T

			0030/1330	LEN=0040 INSTALLED 1995
HORSE TRACK RD (T513)	0030/1322			
				015 "DIA CIRC CONCR
			0030/0495	LEN=0024 INSTALLED 1988
				018 "DIA CIRC CONCR
			0030/0344	LEN=0060 INSTALLED 1988
				TURNPIKE ACCESS ROAD
			0030/0305	(PRDR)
				015 "DIA CIRC CONCR
			0030/0197	LEN=0020 INSTALLED 1988
			0030/0182	BMSEN 55/1005/0030/0000
	005432 FT		005432 FT	1 0 00548 0 00 0054+57
				I-70 & I-76
				BMSBG 55/1005/0030/0000
			S 0030/0000	LENGTH(AH 3923 BK 2567)
TURNPIKE ACCESS ROAD (PRDR)	0020/2386			
				015"H 18"W **UNKNOWN**
			0020/1749	LEN=0035 INSTALLED UNKN
				015 "DIA CIR PLASTIC
			0020/0860	LEN=0030 INSTALLED 2001
				015 "DIA CIR PLASTIC
			0020/0634	LEN=0036 INSTALLED UNKN
			0020/0016	BMSEN 55/1005/0020/0000
	002865 FT		002865 FT	1 0 00548 0 00 0028+59
				GLADES CREEK
				BMSBG 55/1005/0020/0000
			S 0020/0000	LENGTH(AH 2567 BK 2865)
				036 "DIA CIRC CONCR
			0010/2216	LEN=0038 INSTALLED UNKN
				015 "DIA CIRC CONCR
			0010/0036	LEN=0064 INSTALLED UNKN
	000000 FT		000000 FT	1 0 00548 0 00 0000+00
				NC BROTHERTON RD
				GLADES PK
				(SR0031 SEG 0410/1180)
				MFC BEGIN = D
			S 0010/0000	LENGTH(AH 2865 BK 0000)

DIR: B TOTAL LEN: 2.845 MI. DIST: 09-7 SR: 1004
LEFT MUN: STONYCREEK T RIGHT MUN: STONYCREEK T

015022 FT

013588 FT

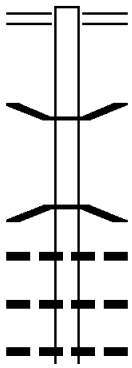

```
015022 FT HUCKLEBERRY HW
0060/1434 (SR0160 SEG 0550/0000)

0060/0016 BMSEN 55/1004/0060/0000
013588 FT 1 0 00456 0 00 0135+69
          TRIB LAKE STONEYCREEK
          BMSBG 55/1004/0060/0000
5 0060/0000 LENGTH(AH 1434 BK 3087)
          015 "DIA CIRC CONCR
0050/2844 LEN=0040 INSTALLED UNKN
          015 "DIA CIRC CONCR
0050/2584 LEN=0042 INSTALLED UNKN
          015 "DIA CIRC CONCR
0050/2295 LEN=0058 INSTALLED UNKN
```

DIR: B TOTAL LEN: 2.845 MI. DIST: 09-7 SR: 1004
LEFT MUN: STONYCREEK T RIGHT MUN: STONYCREEK T

```
                                                                  018 "DIA CIRC CONCR
                                                     0050/1124 LEN=0038 INSTALLED UNKN

                                                                  018 "DIA CIRC CONCR
                                                     0050/0018 LEN=0036 INSTALLED UNKN
1 0 00456 0 00 0104+36 010501 FT                     010501 FT
LAKE SHORE RD
(T804)                 0050/0000                   5 0050/0000 LENGTH(AH 3087 BK 3381)
                                                                  015 "DIA CIRC CONCR
                                                     0040/2925 LEN=0030 INSTALLED UNKN

                                                                  015 "DIA CIRC CONCR
                                                     0040/2200 LEN=0035 INSTALLED UNKN
                                                                  LC TO STONY BROOK RD
                                                     0040/1799 (T533)
                                                                  STONY BROOK RD
                                                     0040/1420 (T533)
                                                                  015 "DIA CIRC CONCR
                                                     0040/1278 LEN=0040 INSTALLED UNKN
                                                                  015 "DIA CIRC CONCR
                                                     0040/0864 LEN=0038 INSTALLED UNKN

                                                                  024"H 80"W CONC STRUCT
                                                     0040/0035 LEN=0050 INSTALLED UNKN
                       007120 FT                     007120 FT 1 0 00456 0 00 0071+19
                                                                  TR STONY CRK
                                                                  STRUCTURE LENGTH 9 FT
                                                                  BMSID 55/1004/0040/0000
                                                     5 0040/0000 LENGTH(AH 3381 BK 1573)
                                                                  015 "DIA CIRC CONCR
                                                     0030/1263 LEN=0040 INSTALLED UNKN
                                                                  015 "DIA CIRC CONCR
                                                     0030/0888 LEN=0034 INSTALLED UNKN
                                                                  015 "DIA CIRC CONCR
                                                     0030/0629 LEN=0034 INSTALLED UNKN

                       005547 FT                     005547 FT 1 0 00456 0 00 0055+23
                                                     5 0030/0000 LENGTH(AH 1573 BK 2460)
                                                                  015 "DIA CIRC CONCR
                                                     0020/2181 LEN=0036 INSTALLED UNKN
                                                                  015 "DIA CAST IRON
                                                     0020/2027 LEN=0038 INSTALLED UNKN
                                                                  015 "DIA CIRC METAL
                                                     0020/1549 LEN=0049 INSTALLED UNKN
                                                                  018 "DIA CIRC METAL
                                                     0020/1298 LEN=0043 INSTALLED UNKN
                                                                  018 "DIA CIRC CONCR
```

DIR: B TOTAL LEN: 2.845 MI. DIST: 09-7 SR: 1004
LEFT MUN: STONYCREEK T RIGHT MUN: STONYCREEK T

```
                                                 0020/1000 LEN=0050 INSTALLED UNKN

1 0 00456 0 00 0030+70 003087 FT                 003087 FT
LAKE SHORE RD                                         NC CORNER STONE RD
(T803)                 0020/0000                 S 0020/0000 LENGTH(AH 2460 BK 3087)
                                                         015 "DIA CIRC CONCR
                                                 0010/2895 LEN=0039 INSTALLED UNKN

PARK RD
(PARK)                 0010/2060

                                                 0010/1932 BMSEN 55/1004/0010/1850
                                                         STONYCREEK
                                                 0010/1881 SHANKSVILLE B
                                                         1 0 00456 0 00 0018+55
                                                         P3
                                                         RHOADS CREEK
                                                 0010/1850 BMSBG 55/1004/0010/1850
                                                         SPANGLER ST
                                                 0010/1620 (BORO)
                                                         SIXTH ST
                                                 0010/1359 (BORO)
                                                         FIFTH ST
                                                 0010/1137 (BORO)
                                                         015 "DIA CIRC METAL
                                                 0010/1116 LEN=0034 INSTALLED UNKN
                                                         FOURTH ST
                                                 0010/0912 (BORO)
                                                         015 "DIA CIRC METAL
                                                 0010/0889 LEN=0001 INSTALLED UNKN
                                                         THIRD ST
                                                 0010/0687 (BORO)
                                                         015 "DIA CIRC CONCR
                                                 0010/0684 LEN=0032 INSTALLED UNKN
                                                         015 "DIA CIRC CONCR
SECOND ST                                        0010/0466 LEN=0036 INSTALLED UNKN
(BORO)                 0010/0464
FIRST ST
(BORO)                 0010/0234

                                                         024 "DIA CIRC CONCR
                                                 0010/0202 LEN=0034 INSTALLED UNKN
                       000000 FT                 000000 FT 1 0 00456 0 00 0000+00
                                                       NC MAIN ST
                                                         BRIDGE ST
                                                         (SR1001 SEG 0170/0250)
                                                         MFC BEGIN = D
                                                 S 0010/0000 LENGTH(AH 3087 BK 0000)
```

DIR: B TOTAL LEN: 13.970 MI. DIST: 09-7 SR: 1003
LEFT MUN: SOMERSET T RIGHT MUN: SOMERSET T

	073762 FT			073762 FT STOYSTOWN RD
				0280/2331 (SR0281 SEG 0550/2940)
				018 "DIA CIR PLASTIC
				0280/1813 LEN=0040 INSTALLED 2003
				018 "DIA CIR PLASTIC
				0280/0887 LEN=0065 INSTALLED 1988
				018 "DIA CIR PLASTIC
				0280/0585 LEN=0065 INSTALLED 1988
TOWNSHIP 0572 RT (T572)	0280/0025			
	071431 FT			071431 FT 2 0 55057 0 01 0522+67
				WELLS CREEK
				STRUCTURE LENGTH 23 FT
				BMSID 55/1003/0280/0000
			S	0280/0000 LENGTH(AH 2331 BK 2306)
				0270/1954 (AAR 145198M)#TRKS 01
				015 "DIA CIR PLASTIC
				0270/0594 LEN=0062 INSTALLED 1988
	069125 FT			069125 FT 2 0 55057 0 01 0498+99
			S	0270/0000 LENGTH(AH 2306 BK 2030)
				015 "DIA CIR UNKNOWN
				0260/1644 LEN=0035 INSTALLED 1988
				018 "DIA CIR PLASTIC
				0260/0943 LEN=0030 INSTALLED 1988
				015 "DIA CIR UNKNOWN
				0260/0115 LEN=0048 INSTALLED 1988
2 0 55057 0 01 0479+00 CIDER MILL RD (T556)	067095 FT			067095 FT
	0260/0000		S	0260/0000 LENGTH(AH 2030 BK 3216)
VILLAGE RD (SR1011 SEG 0050/2428)	0250/2699			
				030 "DIA CIRC CONCR
				0250/2694 LEN=0100 INSTALLED 1988
				018 "DIA CIRC CONCR
				0250/2239 LEN=0031 INSTALLED 1988
				018 "DIA CIRC CONCR
				0250/1611 LEN=0032 INSTALLED 2003
				018 "DIA CIRC CONCR

DIR: B TOTAL LEN: 13.970 MI. DIST: 09-7 SR: 1003
LEFT MUN: SOMERSET T RIGHT MUN: SOMERSET T

		0250/1372	LEN=0032 INSTALLED 2003 024 "DIA CIRC CONCR
		0250/0829	LEN=0038 INSTALLED 1988 018 "DIA CIRC CONCR
		0250/0469	LEN=0040 INSTALLED 2003 STOUFFER HILL RD
		0250/0436	(SR4011 SEG 0010/0000) 015 "DIA CIRC CONCR
		0250/0389	LEN=0033 INSTALLED 1988 MILLSTONE DR
		0250/0166	(PRDR) 018 "DIA CIR PLASTIC
2 0 55057 0 01 0446+87 063879 FT WELLS CREEK RD (T573)	0250/0000	0250/0022	LEN=0032 INSTALLED 2003 063879 FT
		S 0250/0000	LENGTH(AH 3216 BK 3841) 015 "DIA CIRC CONCR
		0240/3668	LEN=0030 INSTALLED 1988 015 "DIA CIRC CONCR
		0240/3445	LEN=0030 INSTALLED 1988 018 "DIA CIR PLASTIC
		0240/3021	LEN=0032 INSTALLED 2003 015 "DIA CIR PLASTIC
		0240/2429	LEN=0033 INSTALLED 1988 018 "DIA CIRC CONCR
CAPUCINO DR (PRDR)	0240/1379	0240/1497	LEN=0040 INSTALLED 2003
	060038 FT	060038 FT	2 0 55057 0 01 0409+35 HEYER RD (T614)
SACRED HEART RD (T615)	0240/0000	S 0240/0000	LENGTH(AH 3841 BK 3051) 015 "DIA CIR PLASTIC
ROYAL RIDGE RD (TWP)	0230/2731	0230/2868	LEN=0040 INSTALLED 2002
		0230/2706	(AAR 145203G)#TRKS 03
		0230/2574	BMSEN 55/1003/0230/2558 2 0 55057 0 01 0404+68 WELLS CREEK
		0230/2558	BMSBG 55/1003/0230/2558 015 "DIA CIR PLASTIC
ADAMS STATION RD (T575)	0230/2133	0230/2367	LEN=0034 INSTALLED 1988

DIR: B TOTAL LEN: 13.970 MI. DIST: 09-7 SR: 1003
LEFT MUN: SOMERSET T RIGHT MUN: SOMERSET T

		015 "DIA CIR UNKNOWN
	0230/2114	LEN=0044 INSTALLED 1988
		015 "DIA CIR PLASTIC
	0230/1925	LEN=0038 INSTALLED 1988
		015 "DIA CIR PLASTIC
	0230/1204	LEN=0030 INSTALLED 1988
		015 "DIA CIR PLASTIC
	0230/1133	LEN=0036 INSTALLED 1988
		015 "DIA CIRC METAL
	0230/1094	LEN=0040 INSTALLED 1988
		015 "DIA CIR PLASTIC
	0230/0781	LEN=0032 INSTALLED 1988
		036 "DIA CIRC CONCR
	0230/0018	LEN=0035 INSTALLED 1988
056987 FT	056987 FT	2 0 55057 0 01 0378+67
	S 0230/0000	LENGTH(AH 3051 BK 2121)
		015 "DIA CIR PLASTIC
	0220/0046	LEN=0034 INSTALLED 1988
054866 FT	054866 FT	2 0 55057 0 01 0357+41
	NC LISTIE RD	
		WELSH HILL RD
		(SR1002 SEG 0020/0000)
		MFC BEGIN = D
	S 0220/0000	LENGTH(AH 2121 BK 2217)
		024 "DIA CIRC CONCR
	0210/2045	LEN=0038 INSTALLED 1988
		024 "DIA CIR PLASTIC
	0210/1184	LEN=0048 INSTALLED 1988
OAK HILL DR (T577)	0210/1165	
		015 "DIA CIRC CONCR
	0210/0366	LEN=0044 INSTALLED 1988
		015 "DIA CIRC CONCR
	0210/0218	LEN=0032 INSTALLED 1988
052649 FT	052649 FT	2 0 55057 0 01 0336+09
		060 "DIA CIRC CONCR
		LEN=0032 INSTALLED UNKN
	S 0210/0000	LENGTH(AH 2217 BK 2985)
		015 "DIA CIRC CONCR
	0200/2576	LEN=0175 INSTALLED 1988

DIR: B TOTAL LEN: 13.970 MI. DIST: 09-7 SR: 1003
LEFT MUN: SOMERSET T RIGHT MUN: SOMERSET T

		015 "DIA CIRC CONCR
	0200/1700	LEN=0039 INSTALLED 2001
		SOMERSET
	0200/0538	STONYCREEK T
		036 "DIA CIRC CONCR
	0200/0413	LEN=0064 INSTALLED 1988
		018 "DIA CIRC CONCR
	0200/0240	LEN=0034 INSTALLED 1988
049664 FT	049664 FT	2 0 55057 0 01 0306+80
		(AAR 145207J)#TRKS 01
	S 0200/0000	LENGTH(AH 2985 BK 2402)
		015 "DIA CIRC CONCR
	0190/2006	LEN=0050 INSTALLED 1988
		036 "DIA CIRC CONCR
	0190/1846	LEN=0040 INSTALLED 1988
		036 "DIA CIRC CONCR
	0190/1575	LEN=0058 INSTALLED 1988
		REFFNER RD
		(T640)
		COLEMAN RD
	0190/1508	(T581)
	0190/1225	(AAR 145208R)#TRKS 01
		015 "DIA CIRC CONCR
	0190/0889	LEN=0048 INSTALLED 1988
		024 "DIA CIRC CONCR
	0190/0540	LEN=0052 INSTALLED 1988
		018 "DIA CIRC CONCR
	0190/0213	LEN=0058 INSTALLED 1988
047262 FT	047262 FT	2 0 55057 0 01 0282+55
		018 "DIA CIRC CONCR
		LEN=0054 INSTALLED 1988
		BEAGLE RD
		(T579)
	S 0190/0000	LENGTH(AH 2402 BK 2299)
		036 "DIA CIRC CONCR
	0180/2172	LEN=0044 INSTALLED 1988
		018 "DIA CIRC CONCR
	0180/1219	LEN=0048 INSTALLED 1988
		018 "DIA CIRC CONCR
	0180/0445	LEN=0050 INSTALLED 1988
044963 FT	044963 FT	2 0 55057 0 01 0259+42
	S 0180/0000	LENGTH(AH 2299 BK 1724)
		018 "DIA CIRC CONCR
	0170/1555	LEN=0050 INSTALLED 1988
		015 "DIA CIRC CONCR

DIR: B TOTAL LEN: 13.970 MI. DIST: 09-7 SR: 1003
LEFT MUN: STONYCREEK T RIGHT MUN: STONYCREEK T

			0170/1121 LEN=0036 INSTALLED 1988
			015 "DIA CIRC CONCR
			0170/0011 LEN=0044 INSTALLED 1988
2 0 55057 0 01 0241+96	043239 FT		043239 FT
OAK HILL RD			
(T577)	0170/0000		5 0170/0000 LENGTH(AH 1724 BK 3513)
			015 "DIA CIRC CONCR
			0160/2557 LEN=0044 INSTALLED 1988
			GREEN BRIER RD
			0160/2512 (T667)
			015 "DIA CIRC CONCR
			0160/1025 LEN=0036 INSTALLED 2001
			015 "DIA CIRC CONCR
			0160/0117 LEN=0036 INSTALLED 1988
	039726 FT		039726 FT 2 0 55057 0 01 0206+83
			WELSH HILL RD
			(SR1002 SEG 0070/0000)
WELSH HILL RD			MFC BEGIN = E
(SR1002 SEG 0070/0000)	0160/0000		5 0160/0000 LENGTH(AH 3513 BK 3477)
			030 "DIA CIRC CONCR
			0150/1887 LEN=0034 INSTALLED 1988
			0150/0023 BMSEN 55/1003/0150/0000
	036249 FT		036249 FT 2 0 55057 0 01 0171+83
			BUCK RUN
			BMSBG 55/1003/0150/0000
			5 0150/0000 LENGTH(AH 3477 BK 3088)
			015 "DIA CIRC CONCR
			0140/2172 LEN=0032 INSTALLED 1988

DIR: B TOTAL LEN: 13.970 MI. DIST: 09-7 SR: 1003
LEFT MUN: STONYCREEK T RIGHT MUN: STONYCREEK T

			015 "DIA CIR PLASTIC
		0140/0775	LEN=0034 INSTALLED 1988
	033161 FT	033161 FT	2 0 55057 0 01 0140+75
			STUTZMANTOWN RD
			(SR1001 SEG 0110/0000)
		S 0140/0000	LENGTH(AH 3088 BK 3294)
			015 "DIA CIR PLASTIC
		0130/1833	LEN=0038 INSTALLED 1988
			015 "DIA CIRC CONCR
		0130/0302	LEN=0030 INSTALLED 1988
	029867 FT	029867 FT	2 0 55057 0 01 0107+93
			SANDROCK RD
			(T531)
		S 0130/0000	LENGTH(AH 3294 BK 2314)
			018 "DIA CIRC CONCR
		0120/2133	LEN=0044 INSTALLED 1988
			015 "DIA CIRC CONCR
		0120/1854	LEN=0036 INSTALLED 1988
			030"H 00"W MULT PLSTIC
		0120/0809	LEN=0040 INSTALLED 1988
			018 "DIA CIRC CONCR
		0120/0330	LEN=0040 INSTALLED 1988
		0120/0014	BMSEN 55/1003/0120/0000
	027553 FT	027553 FT	2 0 55057 0 01 0088+49
			NO UNDERPASS INFORMATIO
			BMSBG 55/1003/0120/0000
		S 0120/0000	LENGTH(AH 2314 BK 0411)
	027142 FT	027142 FT	2 0 55057 0 01 0081+52
			SHAFFER RD
			(SR2033 SEG 0160/2544)
		S 0110/0000	LENGTH(AH 0411 BK 1306)
2 0 55123 0 00 0082+85	025836 FT	025836 FT	
CAMBRIA RD			
(T650)	0100/0000	S 0100/0000	LENGTH(AH 1306 BK 3364)
			SHADY HOLLOW RD
		0090/3321	(T517)

DIR: B TOTAL LEN: 13.970 MI. DIST: 09-7 SR: 1003
LEFT MUN: STONYCREEK T RIGHT MUN: STONYCREEK T

			018 "DIA CIRC CONCR
		0090/1460	LEN=0050 INSTALLED UNKN
			GLADE CREEK
			STRUCTURE LENGTH 9 FT
		0090/0578	BMSID 55/1003/0090/0578
			018 "DIA CIRC CONCR
		0090/0256	LEN=0036 INSTALLED UNKN
		0090/0203	BMSEN 55/1003/0090/0000
	022472 FT	022472 FT	2 0 55123 0 00 0049+69
			I-70 & I-76
			BMSBG 55/1003/0090/0000
		S 0090/0000	LENGTH(AH 3364 BK 2169)
			018 "DIA CIRC CONCR
		0080/2160	LEN=0065 INSTALLED 1988
HENRY BLACK LN (TWP)	0080/0314		
	020303 FT	020303 FT	2 0 55123 0 00 0027+46
			HORSE TRACK RD
			(T513)
		S 0080/0000	LENGTH(AH 2169 BK 2692)
			048 "DIA CIRC CONCR
		0070/1379	LEN=0094 INSTALLED 1988
TO 0031/0400 SH (CONN)	0070/0084		
			018 "DIA CIRC CONCR
		0070/0011	LEN=0078 INSTALLED 1988
	017611 FT	017611 FT	2 0 55123 0 00 0000+00
			NC COLEMAN STATION RD
			GLADES PK
			(SR0031 SEG 0410/0000)
			STONYCREEK
			BROTHERS VALLEY T
		S 0070/0000	LENGTH(AH 2692 BK 3565)

DIR: B TOTAL LEN: 13.970 MI. DIST: 09-7 SR: 1003
LEFT MUN: BROTHERS VALLEY T RIGHT MUN: BROTHERS VALLEY T

			0060/3530	018 "DIA CIRC CONCR LEN=0100 INSTALLED 1988 TO 0031/0410 SH
			0060/3462	(CONN)
			0060/2223	018 "DIA CIRC CONCR LEN=0042 INSTALLED 1988
			0060/1712	018 "DIA CIR PLASTIC LEN=0040 INSTALLED 1988
			0060/1375	024 "DIA CIR PLASTIC LEN=0028 INSTALLED 1988
ROUND HILL RD (T507)	0060/0910			
	014046 FT		014046 FT	1 0 00051 0 01 1257+72 BR.SANDY HOL STRUCTURE LENGTH 12 FT BMSID 55/1003/0060/0000
			5 0060/0000	LENGTH(AH 3565 BK 3543)
			0050/2277	018 "DIA CIRC CONCR LEN=0048 INSTALLED 1988
			0050/1569	015 "DIA CIRC CONCR LEN=0040 INSTALLED 1988
MUSSER SAWMILL RD (T652)	0050/1553			
			0050/0866	012 "DIA CIRC CONCR LEN=0040 INSTALLED 1988
			0050/0019	BMSEN 55/1003/0050/0000
	010503 FT		010503 FT	1 0 00051 0 01 1222+33 SANDY HOLW C BMSBG 55/1003/0050/0000
			5 0050/0000	LENGTH(AH 3543 BK 2835)
			0040/1852	015 "DIA CIRC CONCR LEN=0052 INSTALLED 1988
			0040/1165	018 "DIA CIRC CONCR LEN=0030 INSTALLED 2001

DIR: B TOTAL LEN: 13.970 MI. DIST: 09-7 SR: 1003
LEFT MUN: BROTHERS VALLEY T RIGHT MUN: BROTHERS VALLEY T

	007668 FT	007668 FT	1 0 00051 0 01 1193+93
		S 0040/0000	LENGTH(AH 2835 BK 2886)
			054 "DIA CIRC METAL
		0030/2813	LEN=0055 INSTALLED 1988
			PIKE SCHOOL RD
		0030/1445	(T662)
			018 "DIA CIR PLASTIC
		0030/0757	LEN=0045 INSTALLED 1988
	004782 FT	004782 FT	1 0 00051 0 01 1165+07
		S 0030/0000	LENGTH(AH 2886 BK 2611)
			018 "DIA CIR PLASTIC
		0020/1389	LEN=0045 INSTALLED 2003
			(APRA) DARR CONSTRUCTIO
			DARR CONSTRUCTION, INC
		0020/1200	(PRDR)
1 0 00051 0 01 1138+83	002171 FT	002171 FT	
WILLS CHURCH RD			
(T602)	0020/0000	S 0020/0000	LENGTH(AH 2611 BK 2171)
			015 "DIA CIRC CONCR
		0010/1733	LEN=0042 INSTALLED 1988
			015 "DIA CIR PLASTIC
		0010/0964	LEN=0048 INSTALLED 1988
			015 "DIA CIR PLASTIC
		0010/0783	LEN=0037 INSTALLED 1988
			NORTH BROADWAY RD
		0010/0509	(T432)
			FROM 2047/0280 SH
		0010/0161	(CONN)
			018 "DIA CIRC CONCR
		0010/0036	LEN=0094 INSTALLED 1988
	000000 FT	000000 FT	1 0 00051 0 01 1117+20
		NC BROTHERTON RD	
			BERLIN PLANK RD
			(SR2047 SEG 0290/0000)
		INTER-BK	SHORT RD
			(T654)
			MFC BEGIN = D
		S 0010/0000	LENGTH(AH 2171 BK 0000)

DIR: B TOTAL LEN: 4.503 MI. DIST: 09-7 SR: 1002
LEFT MUN: STONYCREEK T RIGHT MUN: STONYCREEK T

023776 FT

023776 FT
INTER-AHD TRENT RD
(T695)
STUTZMANTOWN RD
0080/3914 (SR1001 SEG 0130/0000)

FIEGTOWN RD
(T697)

0080/3445

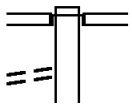

024 "DIA CIR PLASTIC

DIR: B TOTAL LEN: 4.503 MI. DIST: 09-7 SR: 1002
LEFT MUN: STONYCREEK T RIGHT MUN: STONYCREEK T

```
                                                  0080/3250 LEN=0020 INSTALLED 2001

                                                            018 "DIA CIR PLASTIC
                                                  0080/2063 LEN=0031 INSTALLED UNKN
                                                            018 "DIA CIR PLASTIC
                                                  0080/1628 LEN=0030 INSTALLED UNKN

                                                            015 "DIA CIR PLASTIC
                                                  0080/1022 LEN=0032 INSTALLED UNKN

                                                            015 "DIA CIRC METAL
                                                  0080/0331 LEN=0033 INSTALLED UNKN
                          019862 FT               019862 FT 2 0 55059 0 00 0039+09
                                                S 0080/0000 LENGTH(AH 3914 BK 3311)
                                                            030 "DIA CIR PLASTIC
                                                  0070/3295 LEN=0030 INSTALLED UNKN
                                                            018 "DIA CIRC METAL
                                                  0070/2775 LEN=0074 INSTALLED UNKN
GOBBLERS KNOB RD
(T563)                    0070/2221
                                                  0070/2153 BMSEN 55/1002/0070/2124
                                                            2 0 55059 0 01 0050+86
                                                            BUCK RUN
                                                  0070/2124 BMSBG 55/1002/0070/2124
                                                            018 "DIA CIRC CONCR
                                                  0070/1665 LEN=0060 INSTALLED UNKN

                                                            018 "DIA CIR PLASTIC
                                                  0070/1056 LEN=0040 INSTALLED 1998
                                                            015 "DIA CIR PLASTIC
                                                  0070/0641 LEN=0036 INSTALLED UNKN
                                                            018 "DIA CIR PLASTIC
                                                  0070/0224 LEN=0038 INSTALLED UNKN
                                                            015 "DIA CIRC CONCR
                                                            LEN=0034 INSTALLED UNKN
2 0 55059 0 01 0072+66 016551 FT                  016551 FT COLEMAN STATION RD
COLEMAN STATION RD                                          (SR1003 SEG 0160/0000)
(SR1003 SEG 0160/0000)    0070/0000               0070/0000 LENGTH(AH 3311 BK 3729)

                                                            018 "DIA CIRC CONCR
                                                  0060/3027 LEN=0030 INSTALLED UNKN
                                                            024 "DIA CIRC CONCR
                                                  0060/2804 LEN=0036 INSTALLED UNKN

                                                            015 "DIA CIRC CONCR
                                                  0060/1837 LEN=0034 INSTALLED UNKN
                                                            015 "DIA CIRC CONCR
                                                  0060/1478 LEN=0031 INSTALLED UNKN
```

DIR: B TOTAL LEN: 4.503 MI. DIST: 09-7 SR: 1002
LEFT MUN: STONYCREEK T RIGHT MUN: STONYCREEK T

		018 "DIA CIR PLASTIC
	0060/0428	LEN=0029 INSTALLED UNKN
012822 FT	012822 FT	2 0 55059 0 01 0109+83
		ROSS RD
		(TBC)
	S 0060/0000	LENGTH(AH 3729 BK 3086)
		012 "DIA CIR PLASTIC
	0050/2830	LEN=0040 INSTALLED UNKN
		STONYCREEK
	0050/1834	SOMERSET T
		SHEEP RIDGE DR
	0050/1819	(T622)
		015 "DIA CIR PLASTIC
	0050/0667	LEN=0030 INSTALLED UNKN
		018 "DIA CIRC METAL
	0050/0223	LEN=0045 INSTALLED UNKN
009736 FT	009736 FT	2 0 55059 0 01 0140+88
		FAWNHOLLOW RD
		(T579)
	S 0050/0000	LENGTH(AH 3086 BK 1832)
		040 "DIA CIR PLASTIC
	0040/1522	LEN=0037 INSTALLED UNKN
		018 "DIA CIR PLASTIC
	0040/1345	LEN=0040 INSTALLED 2005
		015 "DIA CIR PLASTIC
	0040/0914	LEN=0044 INSTALLED UNKN
		015 "DIA CIR PLASTIC
	0040/0665	LEN=0034 INSTALLED UNKN
		024 "DIA CIR PLASTIC
	0040/0035	LEN=0035 INSTALLED UNKN
007904 FT	007904 FT	2 0 55059 0 01 0159+08
	S 0040/0000	LENGTH(AH 1832 BK 2128)
		024 "DIA CIR PLASTIC
	0030/1570	LEN=0048 INSTALLED 2001
		040 "DIA CIR PLASTIC
	0030/1140	LEN=0034 INSTALLED UNKN
		040 "DIA CIR PLASTIC
	0030/0417	LEN=0032 INSTALLED UNKN
005776 FT	005776 FT	2 0 55059 0 01 0180+39
	S 0030/0000	LENGTH(AH 2128 BK 2198)
		018 "DIA CIRC METAL
	0020/2096	LEN=0050 INSTALLED 2003

DIR: B TOTAL LEN: 4.503 MI. DIST: 09-7 SR: 1002
LEFT MUN: SOMERSET T RIGHT MUN: SOMERSET T

			024 "DIA CIR PLASTIC
		0020/1466	LEN=0042 INSTALLED UNKN
			015 "DIA CIR PLASTIC
		0020/0324	LEN=0055 INSTALLED UNKN
2 0 55059 0 01 0202+50 003578 FT		003578 FT	LISTIE RD
COLEMAN STATION RD			(SR1003 SEG 0220/0000)
(SR1003 SEG 0220/0000) 0020/0000		S 0020/0000	LENGTH(AH 2198 BK 3578)
			015 "DIA CIRC METAL
		0010/3495	LEN=0030 INSTALLED UNKN
			ABBY LN
		0010/2816	(T880)
			015 "DIA CIR PLASTIC
		0010/2517	LEN=0031 INSTALLED UNKN
			AJIT RD
		0010/2437	(T866)
HILLTOP RD			
(T624) 0010/2136			
			HILLTOP RD
		0010/2064	(T624)
			015 "DIA CIRC CONCR
		0010/1923	LEN=0033 INSTALLED UNKN
		0010/1878	(AAR 145204N)#TRKS 01
			006 "DIA CIR PLASTIC
		0010/1722	LEN=0033 INSTALLED UNKN
			012 "DIA CIRC METAL
		0010/1640	LEN=0033 INSTALLED UNKN
			006 "DIA CIR PLASTIC
		0010/1442	LEN=0027 INSTALLED UNKN
		0010/0910	BMSEN 55/1002/0010/0832
			1 1 00736 0 00 0027+50
			WELLS CREEK
		0010/0832	BMSBG 55/1002/0010/0832
		0010/0612	BMSEN 55/1002/0010/0593
			1 1 00736 0 00 0029+91
			TRIB WELLS CREEK
		0010/0593	BMSBG 55/1002/0010/0593
			018 "DIA CIR PLASTIC
		0010/0028	LEN=0044 INSTALLED UNKN
000000 FT		000000 FT	1 1 00736 0 00 0035+95
		NC WELSH HILL RD	
			STOYSTOWN RD
			(SR0281 SEG 0590/2842)
		INTER-BK	BARRON ST
			(T401)
			MFC BEGIN = D
		S 0010/0000	LENGTH(AH 3578 BK 0000)

DIR: B TOTAL LEN: 6.541 MI. DIST: 09-7 SR: 1001
LEFT MUN: SHANKSVILLE B RIGHT MUN: SHANKSVILLE B

	034537 FT		034537 FT
			7220/0000 LENGTH(AH 1240 BK 1959)
	034537 FT		034537 FT
			7210/0000 LENGTH(AH 1959 BK 3622)
	034537 FT		034537 FT
			7202/0000 LENGTH(AH 3622 BK 0034)
	034537 FT		034537 FT
			7200/0000 LENGTH(AH 0034 BK 0743)
	034537 FT		034537 FT
			7190/0000 LENGTH(AH 0743 BK 0473)
			INTER-AHD BRIDGE ST
			(BORO)
			018 "DIA CIR UNKNOWN
			LEN=0045 INSTALLED 1988
NORTH ST			NORTH ST
(SR1007 SEG 0110/0000)	0170/0473		0170/0473 (SR1006 SEG 0010/0000)
			018 "DIA CIRC METAL
			0170/0451 LEN=0030 INSTALLED 1988
			MAIN ST
			0170/0250 (SR1004 SEG 0010/0000)
			018 "DIA CIRC CONCR
			0170/0245 LEN=0030 INSTALLED 1988
			0170/0142 BMSEN 55/1001/0170/0044
			0 0 00000 0 00 0000+00
			STONY CREEK
			0170/0044 BMSBG 55/1001/0170/0044
	034064 FT		034064 FT 1 0 00548 0 00 0230+65
			NC BRIDGE ST
			JOHN ST
			(SR1007 SEG 0100/0859)
			S 0170/0000 LENGTH(AH 0473 BK 1108)
			015 "DIA CIR PLASTIC
			0160/0715 LEN=0033 INSTALLED 1988
			SHANKSVILLE
			0160/0520 STONYCREEK T
			015 "DIA CIRC CONCR
			0160/0270 LEN=0040 INSTALLED 1988
	032956 FT		032956 FT 2 0 55058 0 00 0331+20

DIR: B TOTAL LEN: 6.541 MI. DIST: 09-7 SR: 1001
LEFT MUN: STONYCREEK T RIGHT MUN: STONYCREEK T

		0160/0000 LENGTH(AH 1108 BK 2802)
		NC JOHN ST
		015 "DIA CIR PLASTIC
		0150/2655 LEN=0039 INSTALLED 1988
		018 "DIA CIRC CONCR
		0150/2198 LEN=0038 INSTALLED 1988
		015 "DIA CIR PLASTIC
		0150/1173 LEN=0032 INSTALLED 1988
		015 "DIA CIR PLASTIC
		0150/0212 LEN=0050 INSTALLED 1988
	030154 FT	030154 FT 2 0 55058 0 00 0303+03
		WEIGLE RD
		(T696)
		0150/0000 LENGTH(AH 2802 BK 0967)
		0140/0517 BMSEN 55/1001/0140/0473
		2 0 55058 0 00 0293+24
		SCHROCK RUN
		0140/0473 BMSBG 55/1001/0140/0473
		0140/0286 (AAR 145214U)#TRKS 01
OLD STATE BRIDGE RD		
(T698)	0140/0058	
		0140/0012 BMSEN 55/1001/0140/0000
	029187 FT	029187 FT 2 0 55058 0 00 0293+24
		TRIB SCHROCK RUN
		BMSBG 55/1001/0140/0000
		0140/0000 LENGTH(AH 0967 BK 3653)
		048 "DIA CIRC CONCR
		0130/2896 LEN=0030 INSTALLED 1988
		072"H 84"W OTHER STRUC
		0130/2518 LEN=0034 INSTALLED 1988
		018 "DIA CIR PLASTIC
		0130/2306 LEN=0050 INSTALLED 1988
		015 "DIA CIR PLASTIC
		0130/1993 LEN=0037 INSTALLED 1988
		015 "DIA CIR PLASTIC
		0130/1546 LEN=0026 INSTALLED 1988
		024 "DIA CIRC CONCR
		0130/0992 LEN=0040 INSTALLED 1988
		015 "DIA CIRC CONCR
		0130/0704 LEN=0044 INSTALLED 1988
		015 "DIA CIRC CONCR
		0130/0299 LEN=0045 INSTALLED 1988
	025534 FT	025534 FT 2 0 55058 0 00 0256+65
		TRENT RD
WELSH HILL RD		(T695)

DIR: B TOTAL LEN: 6.541 MI. DIST: 09-7 SR: 1001
LEFT MUN: STONYCREEK T RIGHT MUN: STONYCREEK T

(SR1002 SEG 0080/3914)	0130/0000	0130/0000	LENGTH(AH 3653 BK 2707)
			018 "DIA CIR UNKNOWN
		0120/2124	LEN=0052 INSTALLED 1988
			015 "DIA CIR PLASTIC
		0120/0017	LEN=0032 INSTALLED 1988
	022827 FT	022827 FT	2 0 55058 0 00 0229+58
		0120/0000	LENGTH(AH 2707 BK 2189)
			015 "DIA CIR PLASTIC
		0110/0020	LEN=0076 INSTALLED 1988
	020638 FT	020638 FT	2 0 55058 0 00 0207+57
			COLEMAN STATION RD
			(SR1003 SEG 0140/0000)
		0110/0000	LENGTH(AH 2189 BK 1492)
			018 "DIA CIR PLASTIC
		0100/0504	LEN=0034 INSTALLED 2002
			018 "DIA CIR PLASTIC
		0100/0007	LEN=0040 INSTALLED 2002
2 0 55058 0 00 0192+67	019146 FT	019146 FT	
ROSS RD			
(TBC)	0100/0000	0100/0000	LENGTH(AH 1492 BK 1694)
			018 "DIA CIR PLASTIC
		0090/0748	LEN=0040 INSTALLED 2002
			015 "DIA CIR PLASTIC
		0090/0346	LEN=0054 INSTALLED 2002
2 0 55058 0 00 0175+30	017452 FT	017452 FT	
SHEEP RIDGE RD			
(T541)	0090/0000	0090/0000	LENGTH(AH 1694 BK 1399)
			024 "DIA CIR PLASTIC
		0080/0751	LEN=0038 INSTALLED 1988
	016053 FT	016053 FT	2 0 55058 0 00 0160+87
			SANDROCK RD
			(T531)

DIR: B TOTAL LEN: 6.541 MI. DIST: 09-7 SR: 1001
LEFT MUN: STONYCREEK T RIGHT MUN: STONYCREEK T

			CAMBRIA RD (T650)
		S 0080/0000	LENGTH(AH 1399 BK 2483)
			015 "DIA CIRC CONCR
		0070/2434	LEN=0120 INSTALLED 1988
			015 "DIA CIR PLASTIC
		0070/2260	LEN=0060 INSTALLED 1988
			015 "DIA CIRC CONCR
		0070/1722	LEN=0042 INSTALLED 1988
			015 "DIA CIRC CONCR
		0070/1354	LEN=0042 INSTALLED 1988
			036 "DIA CIR PLASTIC
		0070/0889	LEN=0030 INSTALLED 2002
			015 "DIA CIRC CONCR
		0070/0530	LEN=0044 INSTALLED 1988
	013570 FT		013570 FT 2 0 55058 0 00 0135+95
		S 0070/0000	LENGTH(AH 2483 BK 1885)
			STONYCREEK
		0060/1801	SOMERSET T
			015 "DIA CIRC CONCR
		0060/1372	LEN=0044 INSTALLED UNKN
			018 "DIA CIRC CONCR
		0060/1100	LEN=0048 INSTALLED 1988
			024 "DIA CIRC CONCR
		0060/0906	LEN=0036 INSTALLED 1988
			018 "DIA CIRC CONCR
		0060/0210	LEN=0040 INSTALLED 1988
2 0 55058 0 00 0117+10	011685 FT		011685 FT
SHEEP RIDGE DR (T622)	0060/0000	S 0060/0000	LENGTH(AH 1885 BK 1789)
			036 "DIA CIRC CONCR
		0050/1660	LEN=0046 INSTALLED 1988
			036 "DIA CIRC CONCR
		0050/0553	LEN=0036 INSTALLED 1988
	009896 FT		009896 FT 2 0 55058 0 00 0099+60
		S 0050/0000	LENGTH(AH 1789 BK 2148)
			024 "DIA CIRC CONCR
		0040/1211	LEN=0048 INSTALLED 1988
			018 "DIA CIRC CONCR
		0040/1125	LEN=0046 INSTALLED 1988
			018 "DIA CIRC CONCR
		0040/0944	LEN=0099 INSTALLED 1988
	007748 FT		007748 FT 2 0 55058 0 00 0077+65

DIR: B TOTAL LEN: 6.541 MI. DIST: 09-7 SR: 1001
LEFT MUN: SOMERSET T RIGHT MUN: SOMERSET T

				CRANBERRY RD (T612)
		==	S 0040/0000	LENGTH(AH 2148 BK 3258)
				018 "DIA CIRC CONCR
			0030/3250	LEN=0040 INSTALLED 1988
				018 "DIA CIRC CONCR
			0030/2340	LEN=0050 INSTALLED 1988
				015 "DIA CIRC CONCR
			0030/1834	LEN=0034 INSTALLED 1988
				015 "DIA CIRC CONCR
			0030/1469	LEN=0036 INSTALLED 1988
				015 "DIA CIRC CONCR
			0030/0968	LEN=0050 INSTALLED 1988
				015 "DIA CIRC CONCR
			0030/0501	LEN=0038 INSTALLED 1988
				015 "DIA CIRC CONCR
			0030/0296	LEN=0046 INSTALLED 1988
2 0 55058 0 00 0045+08	004490 FT		004490 FT	VILLAGE RD (T602)
VILLAGE RD (TWP)	0030/0000	== ==	S 0030/0000	LENGTH(AH 3258 BK 2422)
				018 "DIA CIRC CONCR
			0020/0893	LEN=0068 INSTALLED 1988
	002068 FT		002068 FT	2 0 55058 0 00 0020+97 PLEASANT HILL RD (T546)
		== ==	S 0020/0000	LENGTH(AH 2422 BK 2068)
				015 "DIA CIRC CONCR
			0010/2033	LEN=0038 INSTALLED 1988
				015 "DIA CIRC CONCR
			0010/0584	LEN=0038 INSTALLED 1988
				015 "DIA CIRC CONCR
			0010/0271	LEN=0038 INSTALLED 1988
				015 "DIA CIRC CONCR
			0010/0081	LEN=0030 INSTALLED 1988
	000000 FT		000000 FT	2 0 55058 0 00 0000+00 GLADES PK (SR0031 SEG 0320/0000)
			NC	STUTZMANTOWN RD MFC BEGIN = D
GLADES PK (SR0031 SEG 0320/0000)	0010/0000		S 0010/0000	LENGTH(AH 2068 BK 0000)

DIR: B TOTAL LEN: 20.995 MI. DIST: 09-7 SR: 985
LEFT MUN: CONEMAUGH T RIGHT MUN: CONEMAUGH T

	110852 FT	110852 FT	AH-CAMBRIA (11)
		* REF-AHD	SOMERSET PK
		0380/4159	(SR0985 SEG 0010/0000)
			HOMES ST
		0380/3793	(T417)
WILSHIRE BL (T886)	0380/3572	0380/3572	(APRA) CAMOSET VILLAGE
			HOMES ST
		0380/3366	(T417)
		0380/3339	BMSEN 55/0985/0380/3318
			1 0 00317 0 00 0720+96
			MILL CREEK
		0380/3318	BMSBG 55/0985/0380/3318
			GLESSNER RD
		0380/3150	(T676)
			008 "DIA CIRC CONCR
		0380/3145	LEN=0100 INSTALLED UNKN
			015 "DIA CIRC CONCR
		0380/2783	LEN=0040 INSTALLED UNKN
			024 "DIA CIRC CONCR
		0380/1957	LEN=0040 INSTALLED UNKN
			015 "DIA CIRC CONCR
		0380/1376	LEN=0048 INSTALLED UNKN
COON RIDGE RD (T688)	0380/1159		
			036 "DIA CIRC CONCR
		0380/1109	LEN=0043 INSTALLED UNKN
			048"H 72"W CON BOX CUL
		0380/1022	LEN=0042 INSTALLED UNKN

DIR: B TOTAL LEN: 20.995 MI. DIST: 09-7 SR: 985
LEFT MUN: CONEMAUGH T RIGHT MUN: CONEMAUGH T

				024 "DIA CIR PLASTIC
			0380/0737	LEN=0044 INSTALLED UNKN
				018 "DIA CIRC CONCR
			0380/0427	LEN=0050 INSTALLED UNKN
				015 "DIA CIRC CONCR
			0380/0163	LEN=0038 INSTALLED UNKN
				STUVER DR
			0380/0048	(T413)
	106693 FT		106693 FT	1 0 00317 0 00 0687+81
LESLIE DR				VILLAGE: BENS CREEK
(T418)	0380/0000		5 0380/0000	LENGTH(AH 4159 BK 3621)
				012 "DIA CIRC CONCR
			0370/3175	LEN=0034 INSTALLED UNKN
				024 "DIA CIR PLASTIC
			0370/2573	LEN=0048 INSTALLED UNKN
				036 "DIA CIRC CONCR
			0370/2285	LEN=0050 INSTALLED UNKN
				024 "DIA CIRC CONCR
			0370/0586	LEN=0048 INSTALLED UNKN
				015 "DIA CIRC CONCR
			0370/0365	LEN=0036 INSTALLED UNKN
				015 "DIA CIRC CONCR
			0370/0193	LEN=0052 INSTALLED UNKN
	103072 FT		103072 FT	1 0 00317 0 00 0651+60
				HARTEIS LN
				(T904)
TREES DR			5 0370/0000	LENGTH(AH 3621 BK 3103)
(T674)	0360/2555			
				068"H 72"W CON BOX CUL
			0360/2520	LEN=0045 INSTALLED UNKN
MABEL ST				
(T705)	0360/2141			
				015 "DIA CIRC CONCR
			0360/1966	LEN=0040 INSTALLED UNKN
				015 "DIA CIRC CONCR
			0360/1840	LEN=0038 INSTALLED UNKN
				COVERED BRIDGE RD
			0360/1581	(T634)
				060"H 72"W CONC STRUCT
			0360/1562	LEN=0075 INSTALLED UNKN
SHAFFER RD				
(T701)	0360/1557			
				048"H 72"W CONC STRUCT
			0360/1521	LEN=0040 INSTALLED UNKN

DIR: B TOTAL LEN: 20.995 MI. DIST: 09-7 SR: 985
LEFT MUN: CONEMAUGH T RIGHT MUN: CONEMAUGH T

			024 "DIA CIR PLASTIC
		0360/1232	LEN=0062 INSTALLED UNKN
FROSTY LN (TWP)	0360/1192		
			015 "DIA CIRC CONCR
		0360/1017	LEN=0043 INSTALLED UNKN
MOSSY LN (TWP)	0360/0971		
			015 "DIA CIRC CONCR
		0360/0752	LEN=0072 INSTALLED UNKN
			015 "DIA CIRC CONCR
		0360/0564	LEN=0058 INSTALLED UNKN
			018 "DIA CIRC CONCR
		0360/0053	LEN=0044 INSTALLED UNKN
1 0 00317 0 00 0624+26 099969 FT			099969 FT
FENDER LN (SR4020 SEG 0020/1453)	0360/0000	S	0360/0000 LENGTH(AH 3103 BK 1493)
			0350/1306 BMSEN 55/0985/0350/1283
			1 0 00317 0 00 0618+50
			DALTON RUN
			0350/1283 BMSBG 55/0985/0350/1283
			024 "DIA CIRC CONCR
		0350/0400	LEN=0074 INSTALLED UNKN
1 0 00317 0 00 0605+42 098476 FT			098476 FT
LIGONIER PK (SR4018 SEG 0030/0000)	0350/0000	S	0350/0000 LENGTH(AH 1493 BK 2517)
			018 "DIA CIRC CONCR
		0340/2480	LEN=0030 INSTALLED UNKN
			018 "DIA CIRC CONCR
		0340/1769	LEN=0050 INSTALLED UNKN
			018 "DIA CIRC CONCR
		0340/1237	LEN=0042 INSTALLED UNKN
			018 "DIA CIRC CONCR
		0340/1229	LEN=0042 INSTALLED UNKN
			015 "DIA CIRC CONCR
		0340/0539	LEN=0052 INSTALLED UNKN
			024 "DIA CIRC CONCR
		0340/0014	LEN=0025 INSTALLED UNKN
1 0 00317 0 00 0580+37 095959 FT			095959 FT
SAYLOR SCHOOL RD (SR4018 SEG 0020/3347)	0340/0000	S	0340/0000 LENGTH(AH 2517 BK 2674)
			0330/2654 BMSEN 55/0985/0330/2600
			1 0 00317 0 00 0579+45
			N.FRK BENS C
			0330/2600 BMSBG 55/0985/0330/2600
COUNTRY CLUB RD (T588)	0330/2234		

DIR: B TOTAL LEN: 20.995 MI. DIST: 09-7 SR: 985
LEFT MUN: CONEMAUGH T RIGHT MUN: CONEMAUGH T

			018 "DIA CIRC CONCR
		0330/2205	LEN=0053 INSTALLED UNKN
			018 "DIA CIRC CONCR
		0330/2089	LEN=0050 INSTALLED UNKN
			030 "DIA CIRC CONCR
		0330/0847	LEN=0055 INSTALLED UNKN
			030 "DIA CIRC CONCR
		0330/0271	LEN=0046 INSTALLED UNKN
	093285 FT	093285 FT	1 0 00317 0 00 0553+20
		S 0330/0000	LENGTH(AH 2674 BK 3616)
			015 "DIA CIRC CONCR
		0320/1441	LEN=0044 INSTALLED UNKN
			030 "DIA CIR PLASTIC
		0320/1052	LEN=0042 INSTALLED UNKN
			018 "DIA CIRC CONCR
		0320/0886	LEN=0042 INSTALLED UNKN
			015 "DIA CIRC CONCR
		0320/0622	LEN=0036 INSTALLED UNKN
			015 "DIA CIRC CONCR
		0320/0346	LEN=0075 INSTALLED UNKN
			018"H 36"W ELLIP METAL
		0320/0031	LEN=0058 INSTALLED UNKN
1 0 00317 0 00 0517+36	089669 FT	089669 FT	
BOWSER LN (T708)	0320/0000	S 0320/0000	LENGTH(AH 3616 BK 3692)
			024 "DIA CIRC CONCR
		0310/3555	LEN=0086 INSTALLED UNKN
OLD SOMERSET PK #1 RD (T727)	0310/2957		
			015 "DIA CIRC CONCR
		0310/2822	LEN=0044 INSTALLED UNKN
			RISHER BRIDGE RD
		0310/2672	(PRDR)
			015 "DIA CIRC CONCR
		0310/2231	LEN=0044 INSTALLED UNKN
			012 "DIA CIRC CONCR
		0310/1923	LEN=0048 INSTALLED UNKN
			018 "DIA CIRC CONCR
		0310/1180	LEN=0038 INSTALLED UNKN
PINE DR			

DIR: B TOTAL LEN: 20.995 MI. DIST: 09-7 SR: 985
LEFT MUN: CONEMAUGH T RIGHT MUN: CONEMAUGH T

```
(T880)                    0310/0665     ==|
                                        |  |
                                        |  ==     0310/0561  KEAFER HILL RD
                                        |                    (T733)
                                        |                    024 "DIA CIRC CONCR
                                        ----      0310/0533  LEN=0044 INSTALLED UNKN
                                        |                    018 "DIA CIRC CONCR
                                        ----      0310/0313  LEN=0046 INSTALLED UNKN
                                        |                    015 "DIA CIRC CONCR
                                        ----      0310/0085  LEN=0050 INSTALLED UNKN
                                        |                    018 "DIA CIRC CONCR
                                        ----      0310/0038  LEN=0050 INSTALLED UNKN
1 0 00317 0 00 0480+25 085977 FT                  085977 FT
LOST VALLEY DR
(T788)                    0310/0000     ==|     S 0310/0000  LENGTH(AH 3692 BK 3463)
                                        |                    018 "DIA CIRC CONCR
                                        ----      0300/3363  LEN=0050 INSTALLED UNKN
                                        |                    015 "DIA CIRC CONCR
                                        ----      0300/3162  LEN=0048 INSTALLED UNKN
                                        |                    015 "DIA CIRC CONCR
                                        ----      0300/3019  LEN=0044 INSTALLED UNKN
                                        |                    015 "DIA CIRC CONCR
                                        ----      0300/2527  LEN=0048 INSTALLED UNKN
                                        |                    015 "DIA CIRC CONCR
                                        ----      0300/2045  LEN=0046 INSTALLED UNKN
                                        |                    HILLSIDE DR
                                        |  ==     0300/1985  (T433)
                                        |                    015 "DIA CIRC CONCR
                                        ----      0300/1739  LEN=0050 INSTALLED UNKN
                                        |                    015 "DIA CIRC CONCR
                                        ----      0300/1355  LEN=0044 INSTALLED UNKN
                                        |                    036 "DIA CIRC CONCR
                                        ----      0300/0896  LEN=0044 INSTALLED UNKN
                                        |                    015 "DIA CIRC CONCR
                                        ----      0300/0697  LEN=0046 INSTALLED UNKN
                                        |                    015 "DIA CIRC CONCR
                                        ----      0300/0492  LEN=0046 INSTALLED UNKN
                                        |                    060 "DIA CIRC METAL
                                        ----      0300/0018  LEN=0045 INSTALLED UNKN
1 0 00317 0 00 0445+60 082514 FT                  082514 FT
PIKEVIEW DR
(T881)                    0300/0000     ==|     S 0300/0000  LENGTH(AH 3463 BK 1465)
                                        |                    018 "DIA CIRC CONCR
                                        ----      0290/1430  LEN=0045 INSTALLED UNKN
                                        |                    015 "DIA CIRC CONCR
                                        ----      0290/1190  LEN=0040 INSTALLED UNKN
                                        |                    015 "DIA CIRC CONCR
                                        ----      0290/0967  LEN=0042 INSTALLED UNKN
                                        |                    018 "DIA CIRC CONCR
                                        ----      0290/0543  LEN=0044 INSTALLED UNKN
                                        |                    018 "DIA CIRC CONCR
```

DIR: B TOTAL LEN: 20.995 MI. DIST: 09-7 SR: 985
LEFT MUN: CONEMAUGH T RIGHT MUN: CONEMAUGH T

			0290/0241 LEN=0046 INSTALLED UNKN
	081049 FT		081049 FT 1 0 00317 0 00 0430+95
		S	0290/0000 LENGTH(AH 1465 BK 2389)
			015 "DIA CIRC CONCR
			0280/2156 LEN=0046 INSTALLED UNKN
			015 "DIA CIRC CONCR
			0280/1084 LEN=0046 INSTALLED UNKN
			024"H 60"W ELLIP METAL
			0280/0630 LEN=0045 INSTALLED UNKN
			018 "DIA CIRC CONCR
			0280/0363 LEN=0050 INSTALLED UNKN
	078660 FT		078660 FT 1 0 00317 0 00 0407+26
			MOONLITE PARK RD
			(SR4016 SEG 0010/0000)
		S	0280/0000 LENGTH(AH 2389 BK 2669)
			015 "DIA CIRC CONCR
			0270/2611 LEN=0044 INSTALLED UNKN
			015 "DIA CIRC CONCR
			0270/2389 LEN=0042 INSTALLED UNKN
			015 "DIA CIRC CONCR
			0270/1869 LEN=0044 INSTALLED UNKN
			RETAINING WALL END
			0270/1757 BMSID 55/0985/0270/1384
			RETAINING WALL BEGIN
			0270/1384 BMSID 55/0985/0270/1384
			NURSERY AVE
			0270/1273 (PRDR)
			018 "DIA CIRC CONCR
			0270/1228 LEN=0058 INSTALLED UNKN
			048 "DIA CIRC CONCR
			0270/1080 LEN=0150 INSTALLED UNKN
			BENSCREEK LN
			0270/0428 (PRDR)
SAYLOR SCHOOL RD (SR4031 SEG 0050/0000)	0270/0110		
			0270/0081 BMSEN 55/0985/0270/0059
			1 0 00317 0 00 0381+20
			TR.BENS CRK.
			0270/0059 BMSBG 55/0985/0270/0059
	075991 FT		075991 FT 1 0 00317 0 00 0380+66
			VILLAGE: THOMAS MILLS
			JEROME HILL RD
			(SR4031 SEG 0040/0272)
		S	0270/0000 LENGTH(AH 2669 BK 2513)
			015 "DIA CIRC CONCR
			0260/2377 LEN=0036 INSTALLED UNKN

DIR: B TOTAL LEN: 20.995 MI. DIST: 09-7 SR: 985
LEFT MUN: CONEMAUGH T RIGHT MUN: CONEMAUGH T

			015 "DIA CIRC CONCR
		0260/1593	LEN=0042 INSTALLED UNKN
			018 "DIA CIRC CONCR
		0260/1320	LEN=0036 INSTALLED UNKN
			018 "DIA CIRC CONCR
		0260/0833	LEN=0036 INSTALLED UNKN
			018 "DIA CIRC CONCR
		0260/0487	LEN=0046 INSTALLED UNKN
	073478 FT	073478 FT	1 0 00317 0 00 0355+39
		S 0260/0000	LENGTH(AH 2513 BK 2308)
			015 "DIA CIRC CONCR
		0250/2261	LEN=0044 INSTALLED UNKN
			015 "DIA CIRC CONCR
		0250/1854	LEN=0042 INSTALLED UNKN
			018 "DIA CIRC CONCR
		0250/1643	LEN=0048 INSTALLED UNKN
			018 "DIA CIRC CONCR
		0250/1191	LEN=0040 INSTALLED UNKN
			015 "DIA CIRC CONCR
		0250/1008	LEN=0038 INSTALLED UNKN
			015 "DIA CIRC CONCR
		0250/0660	LEN=0050 INSTALLED UNKN
			015 "DIA CIRC CONCR
		0250/0248	LEN=0044 INSTALLED UNKN
			036"H 48"W CON BOX CUL
		0250/0010	LEN=0036 INSTALLED UNKN
	071170 FT	071170 FT	1 0 00317 0 00 0332+12
		S 0250/0000	LENGTH(AH 2308 BK 2550)
			018 "DIA CIRC CONCR
		0240/1617	LEN=0046 INSTALLED UNKN
			CONEMAUGH
		0240/1351	JENNER T
			JENNERS LN
		0240/1336	(T590)
			015 "DIA CIRC CONCR
		0240/1326	LEN=0052 INSTALLED UNKN
			015 "DIA CIRC CONCR
		0240/1065	LEN=0046 INSTALLED UNKN
			018 "DIA CIRC CONCR
		0240/0524	LEN=0046 INSTALLED UNKN
			015 "DIA CIRC CONCR
		0240/0090	LEN=0041 INSTALLED UNKN
GILBERT HOLLOW RD			BREHM RD
(T868)	0240/0060	0240/0060	(T586)
		0240/0012	BMSEN 55/0985/0240/0000
	068620 FT	068620 FT	1 0 00317 0 00 0306+73
			TR.BENS CRK.
			BMSBG 55/0985/0240/0000

DIR: B TOTAL LEN: 20.995 MI. DIST: 09-7 SR: 985
LEFT MUN: JENNER T RIGHT MUN: JENNER T

			0240/0000 LENGTH(AH 2550 BK 2167)
			018 "DIA CIRC CONCR
			0230/1942 LEN=0042 INSTALLED UNKN
			015 "DIA CIRC CONCR
			0230/1502 LEN=0054 INSTALLED UNKN
			015 "DIA CIRC CONCR
			0230/0959 LEN=0036 INSTALLED UNKN
			024 "DIA CIRC CONCR
			0230/0669 LEN=0050 INSTALLED UNKN
			036 "DIA CIRC CONCR
			0230/0206 LEN=0054 INSTALLED UNKN
	066453 FT		066453 FT 1 0 00317 0 00 0284+95
			CIRCLE RD
			(T771)
		==	0230/0000 LENGTH(AH 2167 BK 3057)
			018 "DIA CIRC CONCR
			0220/2970 LEN=0004 INSTALLED UNKN
			018 "DIA CIRC CONCR
			0220/2563 LEN=0052 INSTALLED UNKN
			015 "DIA CIRC CONCR
			0220/1920 LEN=0042 INSTALLED UNKN
			018 "DIA CIRC CONCR
			0220/1697 LEN=0042 INSTALLED UNKN
			024 "DIA CIRC CONCR
			0220/1488 LEN=0044 INSTALLED UNKN
			018 "DIA CIRC CONCR
			0220/1021 LEN=0042 INSTALLED UNKN
JEAN D AV (TWP)	0220/0731	==	
			015 "DIA CIRC CONCR
			0220/0320 LEN=0050 INSTALLED UNKN
			0220/0036 BMSEN 55/0985/0220/0000
	063396 FT		063396 FT 1 0 00317 0 00 0254+27
			S FORK BRANCH BENS CREE
			BMSBG 55/0985/0220/0000
			0220/0000 LENGTH(AH 3057 BK 2825)
			018 "DIA CIRC METAL
			0210/2659 LEN=0042 INSTALLED UNKN
ROARING RUN RD (SR4027 SEG 0130/2799)	0210/2540		
			018 "DIA CIRC CONCR
			0210/2156 LEN=0042 INSTALLED UNKN
			015 "DIA CIRC CONCR
			0210/1837 LEN=0040 INSTALLED UNKN
			018 "DIA CIRC CONCR
			0210/1252 LEN=0032 INSTALLED 2006
			018 "DIA CIRC CONCR
			0210/0872 LEN=0036 INSTALLED 2006
			018 "DIA CIRC CONCR

DIR: B TOTAL LEN: 20.995 MI. DIST: 09-7 SR: 985
LEFT MUN: JENNER T RIGHT MUN: JENNER T

```
                                                   0210/0596 LEN=0032 INSTALLED UNKN
                                                             018 "DIA CIRC CONCR
                                                   0210/0335 LEN=0052 INSTALLED UNKN
                                                             015 "DIA CIRC CONCR
                                                   0210/0151 LEN=0036 INSTALLED UNKN
                        060571 FT                  060571 FT 1 0 00317 0 00 0225+77
                                                             VILLAGE: FORWARDSTOWN
                                                 S 0210/0000 LENGTH(AH 2825 BK 2353)
                                                             024 "DIA CIRC CONCR
                                                   0200/2231 LEN=0040 INSTALLED 2006
                                                             018 "DIA CIRC CONCR
                                                   0200/2080 LEN=0040 INSTALLED 2006

                                                             024 "DIA CIRC CONCR
                                                   0200/1372 LEN=0052 INSTALLED UNKN
                                                             TR.BENS CRK.
                                                             STRUCTURE LENGTH 16 FT
                                                   0200/0880 BMSID 55/0985/0200/0880
                                                             018 "DIA CIRC CONCR
                                                   0200/0661 LEN=0046 INSTALLED UNKN
                                                             KAUFMAN RD
                                              ==   0200/0597 (T761)
                                                             018 "DIA CIRC CONCR
                                                   0200/0406 LEN=0044 INSTALLED UNKN
1 0 00317 0 00 0202+35 058218 FT                   058218 FT
THOMAS/SPORY RD
(T717)                  0200/0000          ==    0200/0000 LENGTH(AH 2353 BK 3279)
                                                             024 "DIA CIRC CONCR
                                                   0190/3122 LEN=0040 INSTALLED UNKN
                                                             018 "DIA CIRC CONCR
                                                   0190/2698 LEN=0048 INSTALLED 2006
                                                             018 "DIA CIRC CONCR
                                                   0190/2359 LEN=0040 INSTALLED 2006
                                                             030 "DIA CIRC CONCR
                                                   0190/2102 LEN=0040 INSTALLED 2006
                                                             018 "DIA CIRC CONCR
                                                   0190/1534 LEN=0040 INSTALLED 2006
                                                             018 "DIA CIRC CONCR
                                                   0190/1218 LEN=0036 INSTALLED 2006
                                                             018 "DIA CIRC CONCR
                                                   0190/0787 LEN=0036 INSTALLED 2006
                                                             015 "DIA CIRC CONCR
                                                   0190/0555 LEN=0042 INSTALLED UNKN
                                                   0190/0294 BMSEN 55/0985/0190/0278
                                                             1 0 00317 0 00 0169+41
                                                             TR SOUTH FORK BENS CREE
                                                   0190/0278 BMSBG 55/0985/0190/0278
                                                             048 "DIA CIRC CONCR
                                                   0190/0064 LEN=0064 INSTALLED 2006
                                                             KENNEDY HILL RD
```

DIR: B TOTAL LEN: 20.995 MI. DIST: 09-7 SR: 985
LEFT MUN: JENNER T RIGHT MUN: JENNER T

		0190/0023	(T749)
1 0 00317 0 00 0169+41	054939 FT	054939 FT	
KLINES MILL RD			
(SR4012 SEG 0040/2629)	0190/0000	0190/0000	LENGTH(AH 3279 BK 2472)
			018 "DIA CIRC CONCR
		0180/1990	LEN=0040 INSTALLED 2006
			018 "DIA CIRC CONCR
		0180/1370	LEN=0048 INSTALLED 2006
			018 "DIA CIRC CONCR
		0180/0838	LEN=0040 INSTALLED 2006
			018 "DIA CIRC CONCR
		0180/0094	LEN=0040 INSTALLED UNKN
	052467 FT	052467 FT	1 0 00317 0 00 0144+81
BERKEY RD			(APRA) BERKEY EXC DR
(T530)	0180/0000	0180/0000	LENGTH(AH 2472 BK 1562)
			018 "DIA CIRC CONCR
		0170/0332	LEN=0038 INSTALLED 2006
			018 "DIA CIRC CONCR
		0170/0157	LEN=0088 INSTALLED 2006
	050905 FT	050905 FT	1 0 00317 0 00 0129+02
			ROLLING HILL RD
			(SR4014 SEG 0010/0000)
		0170/0000	LENGTH(AH 1562 BK 3490)
			018 "DIA CIRC CONCR
		0160/2088	LEN=0048 INSTALLED 2006
		0160/0873	BMSEN 55/0985/0160/0841
			1 0 00317 0 00 0102+64
			ROARING RUN
		0160/0841	BMSBG 55/0985/0160/0841
STEMMLER RD			
(T739)	0160/0608		
			018 "DIA CIRC CONCR
		0160/0015	LEN=0040 INSTALLED 2006
	047415 FT	047415 FT	1 0 00317 0 00 0094+29
			CLAY HILL RD
			(T540)
		0160/0000	LENGTH(AH 3490 BK 3454)
			018 "DIA CIRC CONCR
		0150/3018	LEN=0044 INSTALLED 2006

DIR: B TOTAL LEN: 20.995 MI. DIST: 09-7 SR: 985
LEFT MUN: JENNER T RIGHT MUN: JENNER T

			015 "DIA CIRC CONCR
		0150/2422	LEN=0038 INSTALLED UNKN
			JENNER
		0150/1893	JENNERSTOWN B
			015 "DIA CIRC CONCR
		0150/1156	LEN=0048 INSTALLED UNKN
			018 "DIA CIRC CONCR
		0150/0837	LEN=0048 INSTALLED UNKN
			018 "DIA CIRC CONCR
		0150/0244	LEN=0042 INSTALLED UNKN
	043961 FT	043961 FT	1 0 00317 0 00 0059+75
		S 0150/0000	LENGTH(AH 3454 BK 2548)
			018 "DIA CIRC CONCR
		0140/1475	LEN=0040 INSTALLED UNKN
			015 "DIA CIRC CONCR
		0140/0879	LEN=0042 INSTALLED UNKN
			018 "DIA CIRC CONCR
		0140/0348	LEN=0046 INSTALLED UNKN
			MOUNTAIN RD
		0140/0042	(BORO)
JENNERSTOWN			
JENNER T	0140/0037		
			048 "DIA CIRC CONCR
		0140/0028	LEN=0064 INSTALLED 2007
1 0 00317 0 00 0034+20	041413 FT	041413 FT	
PINE SPRINGS CAMP RD			
(T468)	0140/0000	S 0140/0000	LENGTH(AH 2548 BK 3413)
			024 "DIA CIRC CONCR
		0130/3295	LEN=0048 INSTALLED UNKN
		0130/2229	BMSEN 55/0985/0130/2187
			1 0 00317 0 00 0000+00
			BEAVER DAM CREEK
		0130/2187	BMSBG 55/0985/0130/2187
			LAKE SHORE DR
JENNER		0130/1689	(BORO)
JENNERSTOWN B	0130/1687		
			018 "DIA CIRC CONCR
		0130/1554	LEN=0052 INSTALLED UNKN
			FOREST LN
		0130/1537	(BORO)
			018 "DIA CIRC CONCR
		0130/1471	LEN=0056 INSTALLED UNKN
			MAPLE LN
		0130/0763	(BORO)

DIR: B TOTAL LEN: 20.995 MI. DIST: 09-7 SR: 985
LEFT MUN: JENNERSTOWN B RIGHT MUN: JENNERSTOWN B

LEFT			RIGHT	
				018 "DIA CIRC CONCR
			0130/0699	LEN=0048 INSTALLED UNKN
				018 "DIA CIRC CONCR
			0130/0403	LEN=0044 INSTALLED UNKN
				E DENISON WY
			0130/0233	(BORO)
W DENISON WY (BORO)	0130/0181			
	038000 FT		038000 FT	1 0 00317 0 00 0000+00
				PITT ST
				(SR0030 SEG 0080/1569)
			S 0130/0000	LENGTH(AH 3413 BK 2103)
				WEST EMERT WY
			0120/1957	(BORO)
JENNERS ST (BORO)	0120/1918			
LAURAL MOUNTAIN TEST SH (PRDR)	0120/1800	POI	0120/1800	(APRA) LAURAL MOUNTAIN
				JENNERSTOWN
			0120/1351	JENNER T
				060 "DIA CIRC METAL
			0120/0920	LEN=0112 INSTALLED UNKN
1 0 00269 0 01 0578+97 035897 FT			035897 FT	
SOMERSET ST (T705)	0120/0000		S 0120/0000	LENGTH(AH 2103 BK 2978)
				018 "DIA CIRC CONCR
			0110/2763	LEN=0061 INSTALLED UNKN
				018 "DIA CIRC CONCR
			0110/2238	LEN=0022 INSTALLED UNKN
				018 "DIA CIRC CONCR
			0110/1716	LEN=0072 INSTALLED UNKN
PELESKY RD (T721)	0110/0746			
				018 "DIA CIRC CONCR
			0110/0707	LEN=0084 INSTALLED UNKN
			0110/0014	BMSEN 55/0985/0110/0000
	032919 FT		032919 FT	1 0 00269 0 01 0548+73
				T.BEAVRDAM R
				BMSBG 55/0985/0110/0000
			S 0110/0000	LENGTH(AH 2978 BK 3241)
				015 "DIA CIRC CONCR
			0100/3012	LEN=0048 INSTALLED UNKN
				024 "DIA CIRC CONCR

DIR: B TOTAL LEN: 20.995 MI. DIST: 09-7 SR: 985
LEFT MUN: JENNER T RIGHT MUN: JENNER T

			0100/2376 LEN=0082 INSTALLED UNKN
			018 "DIA CIRC CONCR
			0100/0888 LEN=0070 INSTALLED UNKN
			018 "DIA CIRC CONCR
			0100/0297 LEN=0060 INSTALLED UNKN
	029678 FT		029678 FT 1 0 00269 0 01 0516+23
			FETTEROLF RD
			(T708)
		==	S 0100/0000 LENGTH(AH 3241 BK 3121)
AIRESMAN RD (T458)	0090/2828	==	
			0090/2362 BMSEN 55/0985/0090/2303
			1 0 00269 0 01 0508+12
			BVR.DAM RUN
			0090/2303 BMSBG 55/0985/0090/2303
			024 "DIA CIRC CONCR
			0090/1677 LEN=0017 INSTALLED UNKN
BEAM CHURCH RD (SR4008 SEG 0030/3488)	0090/1657		
			018 "DIA CIRC CONCR
			0090/1608 LEN=0075 INSTALLED UNKN
			018 "DIA CIRC CONCR
			0090/0893 LEN=0053 INSTALLED UNKN
			024 "DIA CIRC CONCR
			0090/0531 LEN=0053 INSTALLED UNKN
			024"H 48"W ELLIP CONC
			0090/0069 LEN=0045 INSTALLED UNKN
1 0 00269 0 01 0485+00	026557 FT		026557 FT
MAIN ST (T787)	0090/0000	==	S 0090/0000 LENGTH(AH 3121 BK 3000)
			0080/2877 BMSEN 55/0985/0080/2779
			1 0 00269 0 01 0482+76
			TR.QUEMHNG C
			0080/2779 BMSBG 55/0985/0080/2779
			MILLION DOLLAR HW
			0080/2674 (SR4023 SEG 0010/0000)
			018 "DIA CIRC CONCR
			0080/2561 LEN=0048 INSTALLED UNKN
			018 "DIA CIRC CONCR
			0080/2154 LEN=0050 INSTALLED UNKN
			024 "DIA CIRC CONCR
			0080/1825 LEN=0052 INSTALLED UNKN
			018 "DIA CIRC CONCR
			0080/1095 LEN=0046 INSTALLED UNKN

DIR: B TOTAL LEN: 20.995 MI. DIST: 09-7 SR: 985
LEFT MUN: JENNER T RIGHT MUN: JENNER T

			024 "DIA CIRC CONCR
		0080/0396	LEN=0056 INSTALLED UNKN
	023557 FT	023557 FT	1 0 00269 0 01 0455+40
		5 0080/0000	LENGTH(AH 3000 BK 3492)
			018 "DIA CIRC CONCR
		0070/3372	LEN=0048 INSTALLED UNKN
			018 "DIA CIRC METAL
		0070/3077	LEN=0044 INSTALLED UNKN
			024 "DIA CIRC CONCR
		0070/2921	LEN=0048 INSTALLED UNKN
			024 "DIA CIRC CONCR
		0070/2545	LEN=0047 INSTALLED UNKN
WALNUTDALE LN (T693)	0070/1841		
			042 "DIA CIRC METAL
		0070/1529	LEN=0070 INSTALLED UNKN
GREENHOUSE RD (T892)	0070/1413		
			018 "DIA CIRC CONCR
		0070/1271	LEN=0050 INSTALLED UNKN
GREENHOUSE RD (T892)	0070/0522		
			042 "DIA CIRC METAL
		0070/0189	LEN=0090 INSTALLED UNKN
	020065 FT	020065 FT	1 0 00269 0 01 0419+77
			ACOSTA RD
BARNETT RD (T677)	0070/0000		(SR4006 SEG 0010/0000)
		5 0070/0000	LENGTH(AH 3492 BK 3356)
			030 "DIA CIRC CONCR
		0060/2966	LEN=0065 INSTALLED UNKN
			SIPESVILLE RD
		0060/2736	(T448)
			024 "DIA CIRC CONCR
		0060/2681	LEN=0064 INSTALLED UNKN
			JENNER
		0060/2566	LINCOLN T
			048 "DIA CIRC METAL
		0060/1387	LEN=0066 INSTALLED UNKN
			018 "DIA CIRC CONCR
		0060/0701	LEN=0043 INSTALLED UNKN
			060 "DIA CIRC CONCR
		0060/0494	LEN=0062 INSTALLED UNKN
			018 "DIA CIRC CONCR
		0060/0010	LEN=0045 INSTALLED UNKN

DIR: B TOTAL LEN: 20.995 MI. DIST: 09-7 SR: 985
LEFT MUN: LINCOLN T RIGHT MUN: LINCOLN T

	016709 FT	016709 FT	1 0 00269 0 01 0384+21
		S 0060/0000	LENGTH(AH 3356 BK 3884)
			018 "DIA CIRC CONCR
		0050/3482	LEN=0068 INSTALLED UNKN
			036 "DIA CIRC CONCR
		0050/2977	LEN=0076 INSTALLED UNKN
			024 "DIA CIRC CONCR
		0050/2647	LEN=0078 INSTALLED UNKN
			018 "DIA CIRC CONCR
		0050/1712	LEN=0064 INSTALLED UNKN
			015 "DIA CIRC CONCR
		0050/1050	LEN=0100 INSTALLED 2014
			SCHOOLHOUSE RD
		0050/1021	(SR4002 SEG 0050/0000)
	012825 FT	012825 FT	1 0 00269 0 01 0346+45
		S 0050/0000	LENGTH(AH 3884 BK 3157)
			054 "DIA CIR PLASTIC
		0040/3115	LEN=0072 INSTALLED 2014
			024 "DIA CIRC CONCR
		0040/2784	LEN=0064 INSTALLED UNKN
			015 "DIA CIRC CONCR
		0040/2400	LEN=0046 INSTALLED UNKN
			030 "DIA CIRC CONCR
		0040/1698	LEN=0108 INSTALLED UNKN
BAKERSVILLE EDIE RD			SIPESVILLE RD
(SR4001 SEG 0200/2787)	0040/1640	0040/1640	(T448)
			018 "DIA CIRC CONCR
		0040/1521	LEN=0070 INSTALLED UNKN
			018 "DIA CIRC CONCR
		0040/1329	LEN=0054 INSTALLED UNKN
			015 "DIA CIRC CONCR
		0040/1140	LEN=0070 INSTALLED UNKN
LINK RD			SIPESVILLE RD
(T451)	0040/1014	0040/1014	(T448)
			018 "DIA CIRC CONCR
		0040/0785	LEN=0042 INSTALLED UNKN
	009668 FT	009668 FT	1 0 00269 0 01 0315+64
			QUEMAHONING CREEK
			STRUCTURE LENGTH 43 FT
			BMSID 55/0985/0040/0000
		S 0040/0000	LENGTH(AH 3157 BK 3230)
ENOCH RD			
(T488)	0030/2636		

DIR: B TOTAL LEN: 20.995 MI. DIST: 09-7 SR: 985
LEFT MUN: LINCOLN T RIGHT MUN: LINCOLN T

			018 "DIA CIRC CONCR
		0030/2286	LEN=0074 INSTALLED UNKN
			018 "DIA CIRC CONCR
		0030/2115	LEN=0056 INSTALLED UNKN
			021 "DIA CIRC CONCR
		0030/1481	LEN=0070 INSTALLED UNKN
1 0 00269 0 01 0283+41	006438 FT	006438 FT	
QUEMAHONING HILL RD (T460)	0030/0000	5 0030/0000	LENGTH(AH 3230 BK 3248)
			018 "DIA CIRC CONCR
		0020/3185	LEN=0050 INSTALLED UNKN
			018 "DIA CIRC CONCR
		0020/2469	LEN=0065 INSTALLED 2014
CASEBEER CHURCH RD (SR4015 SEG 0050/2253)	0020/2437		
			SHAFFER RD
		0020/2156	(T624)
HAUPT RD (T623)	0020/1376		QUECREEK RD
		0020/1376	(SR4015 SEG 0060/0000)
			072 "DIA CIRC METAL
		0020/1334	LEN=0140 INSTALLED UNKN
	003190 FT	003190 FT	1 0 00269 0 01 0249+88
		5 0020/0000	LENGTH(AH 3248 BK 3190)
			072 "DIA CIRC METAL
		0010/2334	LEN=0120 INSTALLED UNKN
			024 "DIA CIRC CONCR
		0010/1673	LEN=0062 INSTALLED UNKN
	000000 FT	000000 FT	1 0 00269 0 01 0218+83
			PENN AV
			(SR0601 SEG 0120/0000)
		NC	SOMERSET PK
		INTER-BK	CENTER AV
			(SR0601 SEG 0120/0000)
			MFC BEGIN = C
		5 0010/0000	LENGTH(AH 3190 BK 0000)

DIR: B TOTAL LEN: 5.809 MI. DIST: 09-7 SR: 669
LEFT MUN: SALISBURY B RIGHT MUN: SALISBURY B

030670 FT

030670 FT
INTER-AHD ORD ST
(SR2010 SEG 0010/0000)

DIR: B TOTAL LEN: 5.809 MI. DIST: 09-7 SR: 669
LEFT MUN: SALISBURY B RIGHT MUN: SALISBURY B

				GRANT ST
				(SR0219 SEG 0050/0000)
			0120/2866	
				SMITH ST
			0120/2463	(BORO)
BARCUS AL				
(BORO)	0120/2098			
				015 "DIA CIRC CONCR
			0120/1956	LEN=0001 INSTALLED UNKN
				WALNUT ST
			0120/1829	(BORO)
				PINE AL
			0120/1471	(BORO)
SHORT ST				
(BORO)	0120/1444			
HAY ST				
(BORO)	0120/1231			CHESNUT ST
			0120/1231	(BORO)
				LINN AL
			0120/0949	(BORO)
				018 "DIA CIRC CONCR
			0120/0715	LEN=0053 INSTALLED UNKN
	027804 FT		027804 FT	1 1 00178 0 00 0007+57
				015 "DIA CIRC CONCR
				LEN=0042 INSTALLED UNKN
LOWERY ST				NC ORD ST
(BORO)	0120/0000		S 0120/0000	LENGTH(AH 2866 BK 1710)
			0110/0964	BMSEN 55/0669/0110/0812
				SALISBURY
			0110/0922	ELK LICK T
				1 0 00979 0 00 0013+45
				CASSELMAN RIVER
			0110/0812	BMSBG 55/0669/0110/0812
SAINT PAUL RD				
(SR2003 SEG 0010/0000)	0110/0700			
				018 "DIA CIRC CONCR
			0110/0473	LEN=0020 INSTALLED UNKN
TUB MILL RUN RD				
(T323)	0110/0190			
			0110/0068	BMSEN 55/0669/0110/0000
	026094 FT		026094 FT	1 0 00979 0 00 0013+45
				VILLAGE: WEST SALISBURY
				TUB MILL RUN
				BMSBG 55/0669/0110/0000
			S 0110/0000	LENGTH(AH 1710 BK 3631)
				024 "DIA CIRC CONCR
			0100/3278	LEN=0034 INSTALLED 1999
				018 "DIA CIRC CONCR
			0100/3030	LEN=0030 INSTALLED UNKN

DIR: B TOTAL LEN: 5.809 MI. DIST: 09-7 SR: 669
LEFT MUN: ELK LICK T RIGHT MUN: ELK LICK T

			018 "DIA CIRC CONCR
		0100/2715	LEN=0046 INSTALLED UNKN
			015 "DIA CIRC CONCR
		0100/2320	LEN=0038 INSTALLED UNKN
			015 "DIA CIRC CONCR
		0100/2075	LEN=0038 INSTALLED UNKN
			015 "DIA CIRC CONCR
		0100/1609	LEN=0034 INSTALLED UNKN
			015 "DIA CIRC CONCR
		0100/1320	LEN=0050 INSTALLED UNKN
			018 "DIA CIR PLASTIC
		0100/1046	LEN=0032 INSTALLED UNKN
			018 "DIA CIRC CONCR
		0100/0860	LEN=0032 INSTALLED 1999
			015 "DIA CIR PLASTIC
		0100/0436	LEN=0036 INSTALLED UNKN
	022463 FT	022463 FT	2 0 55011 0 00 0065+40
		S 0100/0000	LENGTH(AH 3631 BK 2067)
			036 "DIA CIRC CONCR
		0090/1970	LEN=0060 INSTALLED 1999
			036 "DIA CIRC CONCR
		0090/1870	LEN=0060 INSTALLED UNKN
			018 "DIA CIRC CONCR
		0090/1264	LEN=0038 INSTALLED UNKN
	020396 FT	020396 FT	2 0 55011 0 00 0044+70
		S 0090/0000	LENGTH(AH 2067 BK 2445)
			015 "DIA CIRC CONCR
		0080/1620	LEN=0036 INSTALLED UNKN
			015 "DIA CIRC CONCR
		0080/1041	LEN=0034 INSTALLED UNKN
			015 "DIA CIRC CONCR
		0080/0493	LEN=0034 INSTALLED UNKN
	017951 FT	017951 FT	2 0 55011 0 00 0020+25
		S 0080/0000	LENGTH(AH 2445 BK 2003)
			015 "DIA CIRC CONCR
		0070/1755	LEN=0038 INSTALLED UNKN
			015 "DIA CIRC CONCR
		0070/0854	LEN=0038 INSTALLED UNKN
2 0 55011 0 00 0000+00	015948 FT	015948 FT	NIVERTON RD
OAK DALE RD			(T442)
(SR2001 SEG 0010/0000)	0070/0000	S 0070/0000	LENGTH(AH 2003 BK 2564)
			015 "DIA CIRC CONCR

DIR: B TOTAL LEN: 5.809 MI. DIST: 09-7 SR: 669
LEFT MUN: ELK LICK T RIGHT MUN: ELK LICK T

```
                                                 0060/2490 LEN=0040 INSTALLED UNKN

                                                           015 "DIA CIRC CONCR
                                                 0060/1320 LEN=0040 INSTALLED UNKN

                                                           018 "DIA CIRC CONCR
                                                 0060/0165 LEN=0032 INSTALLED UNKN
                        013384 FT                013384 FT 1 0 00993 0 00 0133+98
                                                 0060/0000 LENGTH(AH 2564 BK 2769)
                                                           018 "DIA CIRC CONCR
                                                 0050/2729 LEN=0058 INSTALLED UNKN

                                                           018 "DIA CIRC CONCR
                                                 0050/1994 LEN=0050 INSTALLED UNKN

                                                           015 "DIA CIRC CONCR
                                                 0050/1062 LEN=0044 INSTALLED UNKN

                                                           018 "DIA CIRC CONCR
                                                 0050/0021 LEN=0052 INSTALLED UNKN
1 0 00993 0 00 0105+55 010615 FT                 010615 FT
SAVAGE RD
(SR2002 SEG 0110/3526)  0050/0000                0050/0000 LENGTH(AH 2769 BK 3075)
                                                           015 "DIA CIRC CONCR
                                                 0040/2730 LEN=0042 INSTALLED UNKN
FISHER RD
(T324)                   0040/2562

                                                           015 "DIA CIRC CONCR
                                                 0040/2533 LEN=0040 INSTALLED UNKN
                                                           015 "DIA CIRC CONCR
                                                 0040/2045 LEN=0036 INSTALLED UNKN

                                                           015 "DIA CIRC CONCR
                                                 0040/1080 LEN=0038 INSTALLED UNKN
                                                           018 "DIA CIRC CONCR
                                                 0040/0495 LEN=0032 INSTALLED UNKN
                                                           015 "DIA CIRC CONCR
                                                 0040/0199 LEN=0038 INSTALLED UNKN
                        007540 FT                007540 FT 1 0 00993 0 00 0075+76
                                                           SHOEMSKER HILL ET
                                                           (T406)
                                                 0040/0000 LENGTH(AH 3075 BK 2249)
                                                           032 "DIA CIRC CONCR
                                                 0030/2149 LEN=0032 INSTALLED UNKN
                                                           SHOEMAKER HILL RD
```

DIR: B TOTAL LEN: 5.809 MI. DIST: 09-7 SR: 669
LEFT MUN: ELK LICK T RIGHT MUN: ELK LICK T

```
                                                  0030/1584 (T315)
                                                            015 "DIA CIRC CONCR
                                                  0030/1570 LEN=0036 INSTALLED UNKN
                                                            015 "DIA CIRC CONCR
                                                  0030/1025 LEN=0075 INSTALLED UNKN
                                                            015 "DIA CIRC CONCR
                                                  0030/0589 LEN=0036 INSTALLED UNKN
                                                            018 "DIA CIRC CONCR
                                                  0030/0352 LEN=0042 INSTALLED UNKN
                                                            036"H 53"W CON BOX CUL
                                                  0030/0120 LEN=0050 INSTALLED 1999
1 0 00993 0 00 0053+34 005291 FT                  005291 FT RIVER RD
SPRINGS HILL RD                                             (TB64)
(T317)                0030/0000                 S 0030/0000 LENGTH(AH 2249 BK 3150)
                                                            018 "DIA CIRC CONCR
                                                  0020/3114 LEN=0058 INSTALLED UNKN

                                                            015 "DIA CIRC CONCR
                                                  0020/1926 LEN=0034 INSTALLED UNKN
                                                            015 "DIA CIRC CONCR
                                                  0020/1602 LEN=0032 INSTALLED UNKN
                                                            015 "DIA CIRC CONCR
                                                  0020/1223 LEN=0032 INSTALLED UNKN
                                                            015 "DIA CIRC CONCR
                                                  0020/0894 LEN=0032 INSTALLED UNKN

                      002141 FT                   002141 FT 1 0 00993 0 00 0018+85
UPPER SPRINGS RD                                            VILLAGE: SPRINGS
(T402)                0020/0000                 S 0020/0000 LENGTH(AH 3150 BK 2141)
                                                            015 "DIA CIRC CONCR
                                                  0010/2018 LEN=0060 INSTALLED UNKN
                                                            015 "DIA CIRC CONCR
ASH HILL RD                                       0010/1818 LEN=0042 INSTALLED UNKN
(T303)                0010/1323

                                                            024 "DIA CIRC CONCR
                                                  0010/1093 LEN=0038 INSTALLED UNKN
                                                            015 "DIA CIRC CONCR
                                                  0010/0693 LEN=0036 INSTALLED UNKN
                                                            015 "DIA CIRC CONCR
                                                  0010/0376 LEN=0036 INSTALLED UNKN
                                                            015 "DIA CIRC CONCR
                                                  0010/0025 LEN=0036 INSTALLED UNKN
                      000000 FT                   000000 FT 1 0 00993 0 00 0000+00
                                                     NC SPRINGS RD
                                                  * REF-BK  MARYLAND STATE LINE
                                                            (STBD)
                                                            MFC BEGIN = D
                                                  S 0010/0000 LENGTH(AH 2141 BK 0000)
```

DIR: B TOTAL LEN: 17.286 MI. DIST: 09-7 SR: 653
LEFT MUN: GARRETT B RIGHT MUN: GARRETT B

MASON DIXON HW (SR2047 SEG 0140/0466)	091271 FT 0350/1575		091271 FT	MASON DIXON HW
			0350/1575	(SR2047 SEG 0140/0466)
			0350/1511	BMSEN 55/0653/0350/1405
				1 0 00547 0 00 0015+98
				BUFFALO CREEK
			0350/1405	BMSBG 55/0653/0350/1405
BUFFALO ST (BORO)	0350/1388			
PINE ST (BORO)	0350/1177			
				WALKER ST
			0350/0850	(BORO)
				015 "DIA CIR UNKNOWN
			0350/0846	LEN=0170 INSTALLED 1988
CENTER ST (BORO)	0350/0514			
				012 "DIA CIR UNKNOWN
BLACKBERRY ST (BORO)	0350/0336		0350/0338	LEN=0030 INSTALLED 1988
				012 "DIA CIR UNKNOWN
			0350/0190	LEN=0050 INSTALLED UNKN
1 0 00547 0 00 0015+98	089696 FT		089696 FT	BERLIN ST
CHURCH ST (BORO)	0350/0000			(SR2037 SEG 0050/2758)
			S 0350/0000	LENGTH(AH 1575 BK 1954)
				018 "DIA CIRC CONCR
			0340/1623	LEN=0035 INSTALLED 1988
GARRETT SHORTCUT RD (SR2031 SEG 0010/0000)	0340/1586			
				015 "DIA CIRC CONCR
			0340/1347	LEN=0035 INSTALLED 1988
				015 "DIA CIRC CONCR
			0340/0720	LEN=0035 INSTALLED 1988
				018 "DIA CIRC CONCR
			0340/0466	LEN=0200 INSTALLED 1988
				015 "DIA CAST IRON
			0340/0049	LEN=0038 INSTALLED 1988
	087742 FT		087742 FT	1 0 00547 0 00 0035+54
				NC JACKSON ST
				GARRETT
				SUMMIT T
			S 0340/0000	LENGTH(AH 1954 BK 2631)
				015 "DIA CAST IRON
			0330/2333	LEN=0045 INSTALLED 1988
				015 "DIA CAST IRON
			0330/2006	LEN=0045 INSTALLED 1988

DIR: B TOTAL LEN: 17.286 MI. DIST: 09-7 SR: 653
LEFT MUN: SUMMIT T RIGHT MUN: SUMMIT T

		015 "DIA CIR PLASTIC
	0330/1720	LEN=0045 INSTALLED 2016
		015 "DIA CIR PLASTIC
	0330/1332	LEN=0050 INSTALLED 2016
		015 "DIA CAST IRON
	0330/1013	LEN=0049 INSTALLED 1988
		015 "DIA CAST IRON
	0330/0672	LEN=0035 INSTALLED 1988
085111 FT	085111 FT	1 0 00547 0 00 0061+96
		PINEY RUN
		STRUCTURE LENGTH 12 FT
		BMSID 55/0653/0330/0000
	S 0330/0000	LENGTH(AH 2631 BK 3500)
		015 "DIA CIRC CONCR
	0320/2760	LEN=0040 INSTALLED 1988
		015 "DIA CAST IRON
	0320/2283	LEN=0037 INSTALLED 1988
		015 "DIA CAST IRON
	0320/1766	LEN=0035 INSTALLED 1988
		015 "DIA CAST IRON
	0320/1417	LEN=0035 INSTALLED 1988
		015 "DIA CAST IRON
	0320/0741	LEN=0038 INSTALLED 1988
		015 "DIA CIRC CONCR
	0320/0217	LEN=0037 INSTALLED 1988
081611 FT	081611 FT	1 0 00547 0 00 0095+25
	S 0320/0000	LENGTH(AH 3500 BK 3694)
		015 "DIA CIRC CONCR
	0310/3500	LEN=0035 INSTALLED 1988
		015 "DIA CAST IRON
	0310/2416	LEN=0035 INSTALLED 1988
		015 "DIA CIRC CONCR
	0310/1970	LEN=0035 INSTALLED 1988
		015 "DIA CAST IRON
	0310/0721	LEN=0032 INSTALLED 1988
077917 FT	077917 FT	1 0 00547 0 00 0132+19
	S 0310/0000	LENGTH(AH 3694 BK 2440)
		015 "DIA CAST IRON
	0300/2113	LEN=0035 INSTALLED 1988
BLACK SUMMIT RD (T512) 0300/1758		

DIR: B TOTAL LEN: 17.286 MI. DIST: 09-7 SR: 653
LEFT MUN: SUMMIT T RIGHT MUN: SUMMIT T

			015 "DIA CAST IRON
		0300/1180	LEN=0040 INSTALLED 1988
			SUMMIT
		0300/0931	BLACK T
			015 "DIA CIRC CONCR
		0300/0382	LEN=0200 INSTALLED 1988
	075477 FT	075477 FT	1 0 00547 0 00 0155+87
		S 0300/0000	LENGTH(AH 2440 BK 2328)
			015 "DIA CIRC CONCR
		0290/2114	LEN=0040 INSTALLED 1988
			018 "DIA CIRC CONCR
		0290/1675	LEN=0050 INSTALLED 1988
			027 "DIA CIRC CONCR
		0290/1349	LEN=0054 INSTALLED 1988
			015 "DIA CIRC CONCR
		0290/0986	LEN=0040 INSTALLED 1988
			015 "DIA CIRC CONCR
		0290/0261	LEN=0045 INSTALLED 1988
	073149 FT	073149 FT	1 0 00547 0 00 0179+87
		S 0290/0000	LENGTH(AH 2328 BK 3720)
			012 "DIA CIRC CONCR
		0280/3505	LEN=0045 INSTALLED 1988
			012 "DIA CIRC CONCR
		0280/2730	LEN=0045 INSTALLED 1988
			015 "DIA CIRC CONCR
		0280/2297	LEN=0040 INSTALLED 1988
			015 "DIA CIR PLASTIC
		0280/2238	LEN=0040 INSTALLED 1988
			015 "DIA CIRC CONCR
		0280/1750	LEN=0045 INSTALLED 1988
			018 "DIA CIRC CONCR
		0280/1286	LEN=0050 INSTALLED UNKN
			015 "DIA CIRC CONCR
		0280/0829	LEN=0040 INSTALLED 1988
1 0 00547 0 00 0217+71	069429 FT	069429 FT	
WALKER RD			
(SR3021 SEG 0010/0000)	0280/0000	S 0280/0000	LENGTH(AH 3720 BK 1871)
			JUDY RD
		0270/1832	(TWP)
			018 "DIA CIRC CONCR
		0270/0110	LEN=0040 INSTALLED 1988
1 0 00547 0 00 0236+91	067558 FT	067558 FT	
WILSON CREEK RD			

DIR: B TOTAL LEN: 17.286 MI. DIST: 09-7 SR: 653
LEFT MUN: BLACK T RIGHT MUN: BLACK T

(T437)	0270/0000		0270/0000 LENGTH(AH 1871 BK 3663)
			018 "DIA CIRC CONCR
			0260/2835 LEN=0045 INSTALLED 1988
			015 "DIA CIRC CONCR
			0260/1885 LEN=0045 INSTALLED 1988
			BRIER PATCH LN
			0260/1004 (T464)
	063895 FT		063895 FT 1 0 00547 0 00 0273+13
			0260/0000 LENGTH(AH 3663 BK 3198)
			012 "DIA CIRC CONCR
			0250/2252 LEN=0045 INSTALLED 1988
			012 "DIA CIRC CONCR
			0250/2065 LEN=0045 INSTALLED 1988
			015 "DIA CIRC CONCR
			0250/1703 LEN=0048 INSTALLED 1988
			012 "DIA CIRC CONCR
			0250/1332 LEN=0045 INSTALLED 1988
			015 "DIA CIRC CONCR
			0250/1048 LEN=0150 INSTALLED 1988
			015 "DIA CIRC CONCR
			0250/0760 LEN=0045 INSTALLED 1988
			015 "DIA CIRC CONCR
			0250/0431 LEN=0042 INSTALLED UNKN
	060697 FT		060697 FT 1 0 00547 0 00 0304+55
			018 "DIA CIRC CONCR
			LEN=0032 INSTALLED UNKN
			0250/0000 LENGTH(AH 3198 BK 2523)
			015 "DIA CIRC CONCR
			0240/2250 LEN=0040 INSTALLED 1988
HAUGER ST (T435)	0240/1287		
1 0 00547 0 00 0330+40	058174 FT		058174 FT
HUMBERT SCHOOL RD (SR3019 SEG 0080/0000)			
GARRETT RD (SR3019 SEG 0080/0000)	0240/0000		0240/0000 LENGTH(AH 2523 BK 3423)
			018 "DIA CIR UNKNOWN

DIR: B TOTAL LEN: 17.286 MI. DIST: 09-7 SR: 653
LEFT MUN: BLACK T RIGHT MUN: BLACK T

		0230/3404	LEN=0044 INSTALLED 2016
			018 "DIA CIR UNKNOWN
		0230/2218	LEN=0045 INSTALLED 1998
			018 "DIA CIR PLASTIC
		0230/1342	LEN=0045 INSTALLED 1988
			024 "DIA CIR PLASTIC
		0230/1044	LEN=0040 INSTALLED 1988
			024 "DIA CIR PLASTIC
		0230/0807	LEN=0056 INSTALLED 2007
			018 "DIA CIRC CONCR
		0230/0537	LEN=0048 INSTALLED 1988
			024 "DIA CIR PLASTIC
		0230/0255	LEN=0072 INSTALLED UNKN
			018 "DIA CIR PLASTIC
		0230/0080	LEN=0044 INSTALLED 2016
	054751 FT	054751 FT	1 0 00547 0 00 0365+04
		S 0230/0000	LENGTH(AH 3423 BK 1192)
		0224/1010	BMSEN 55/0653/0224/0908
			0 0 00000 0 00 0000+00
			CSX RR
		0224/0908	BMSBG 55/0653/0224/0908
			018 "DIA CIR PLASTIC
		0224/0865	LEN=0030 INSTALLED 1999
		0224/0693	BMSEN 55/0653/0224/0576
			BLACK
		0224/0610	MILFORD T
			0 0 00000 0 00 0000+00
			COXES CREEK
		0224/0576	BMSBG 55/0653/0224/0576
WATER LEVEL RD (SR3015 SEG 0010/0000)	0224/0540	0224/0540	
			MILFORD
		0224/0245	ROCKWOOD B
			015 "DIA CIRC CONCR
		0224/0020	LEN=0018 INSTALLED 1988
	053559 FT	053559 FT	0 0 00000 0 00 0000+00
GARRETT RD (BORO)	0224/0000		NC GARRETT RD
		S 0224/0000	LENGTH(AH 1192 BK 1672)
			015 "DIA CIRC CONCR
		0210/1660	LEN=0035 INSTALLED 1988
			AL
		0210/1332	(BORO)
			WHITE OAK ST
		0210/1134	(BORO)
			012 "DIA CIRC CONCR
		0210/0601	LEN=0036 INSTALLED UNKN
			ROCK ST

DIR: B TOTAL LEN: 17.286 MI. DIST: 09-7 SR: 653
LEFT MUN: ROCKWOOD B RIGHT MUN: ROCKWOOD B

		== ==	0210/0575	(BORO)
				AL
		== ==	0210/0383	(BORO)
				AL
		== ==	0210/0214	(BORO)
	051887 FT		051887 FT	1 0 00547 0 00 0392+01
				MARKET ST
				(BORO)
		== ==	S 0210/0000	LENGTH(AH 1672 BK 2249)
AL (BORO)	0200/2100	==		
				012"H 12"W **UNKNOWN**
		----	0200/1882	LEN=0035 INSTALLED 1988
				015 "DIA CIRC CONCR
		----	0200/1881	LEN=0035 INSTALLED 1988
				012 "DIA CIRC OTHER
		----	0200/1771	LEN=0032 INSTALLED UNKN
WALNUT ST (BORO)	0200/1283	==		
				015 "DIA CIRC CONCR
		----	0200/1017	LEN=0035 INSTALLED 1988
				CHESTNUT ST
		== ==	0200/0666	(BORO)
				012"H 12"W **UNKNOWN**
		----	0200/0661	LEN=0035 INSTALLED 1988
				012"H 12"W **UNKNOWN**
		----	0200/0345	LEN=0035 INSTALLED 1988
	049638 FT		049638 FT	1 0 00547 0 00 0414+54
				BRIDGE ST
				(SR2016 SEG 0010/0000)
			NC MAIN ST	
				MAIN ST
				(SR3006 SEG 0180/1773)
			S 0200/0000	LENGTH(AH 2249 BK 1106)
				012 "DIA CIRC OTHER
		----	0190/1090	LEN=0030 INSTALLED UNKN
AL (BORO)	0190/0916	==		
				BROADWAY ST
		== ==	0190/0729	(BORO)
				015 "DIA CIRC OTHER
		----	0190/0662	LEN=0274 INSTALLED UNKN
				AL
		== ==	0190/0530	(BORO)
LEORA AV (BORO)	0190/0379	==		
				015 "DIA CIRC OTHER
		----	0190/0327	LEN=0274 INSTALLED UNKN
GRANDVIEW AV (BORO)	0190/0310	==		

DIR: B TOTAL LEN: 17.286 MI. DIST: 09-7 SR: 653
LEFT MUN: ROCKWOOD B RIGHT MUN: ROCKWOOD B

1 0 00050 4 00 0129+60	048532 FT		048532 FT	
SOMERSET AV				
(BORO)	0190/0000		0190/0000	LENGTH(AH 1106 BK 3132)
				ROCKWOOD
			0180/3010	MILFORD T
				012 "DIA CIR UNKNOWN
			0180/2727	LEN=0040 INSTALLED 1988
				018 "DIA CIRC CONCR
			0180/2234	LEN=0035 INSTALLED 1988
				015 "DIA CIRC CONCR
			0180/1764	LEN=0029 INSTALLED 1988
				015 "DIA CIRC CONCR
			0180/1336	LEN=0030 INSTALLED 1988
				015 "DIA CIRC CONCR
			0180/0883	LEN=0027 INSTALLED 1988
	045400 FT		045400 FT	1 0 00050 4 00 0098+13
			0180/0000	LENGTH(AH 3132 BK 3403)
				015 "DIA CIRC CONCR
			0170/2455	LEN=0028 INSTALLED 1988
GREENHOUSE RD				ROMESBERG RD
(T463)	0170/2290		0170/2290	(T464)
				018 "DIA CIRC CONCR
			0170/2268	LEN=0030 INSTALLED 1988
				015 "DIA CIRC CONCR
			0170/2244	LEN=0030 INSTALLED 1988
				012 "DIA CIR UNKNOWN
			0170/1645	LEN=0036 INSTALLED UNKN
				015 "DIA CIRC CONCR
			0170/1576	LEN=0037 INSTALLED 1988
BERRY RD				
(T408)	0170/1156			
				015 "DIA CIRC CONCR
			0170/1073	LEN=0036 INSTALLED 1988
			0170/0919	BMSEN 55/0653/0170/0880
				1 0 00050 4 00 0064+10
				SOUTH GLADE CREEK
			0170/0880	BMSBG 55/0653/0170/0880
				015 "DIA CIR PLASTIC
			0170/0283	LEN=0030 INSTALLED 1988
	041997 FT		041997 FT	1 0 00050 4 00 0064+10
			0170/0000	LENGTH(AH 3403 BK 3315)
				018 "DIA CIR PLASTIC
			0160/2902	LEN=0037 INSTALLED 1988
				018 "DIA CIRC CONCR
			0160/2400	LEN=0140 INSTALLED 1988
				018 "DIA CIR PLASTIC
			0160/1958	LEN=0047 INSTALLED 1988

DIR: B TOTAL LEN: 17.286 MI. DIST: 09-7 SR: 653
LEFT MUN: MILFORD T RIGHT MUN: MILFORD T

			036 "DIA CIRC CONCR
		0160/1856	LEN=0170 INSTALLED 1988
			018 "DIA CIRC CONCR
		0160/1123	LEN=0170 INSTALLED 1988
			018 "DIA CIRC CONCR
		0160/0358	LEN=0170 INSTALLED 1988
	038682 FT	038682 FT	1 0 00050 4 00 0030+94
			HARVEST DRIVE
			(SR3013 SEG 0050/0000)
		S 0160/0000	LENGTH(AH 3315 BK 3086)
			018"H 00"W MULT CONCR
		0150/1374	LEN=0040 INSTALLED 1988
			MILFORD
		0150/0800	NEW CENTERVILLE B
			012 "DIA CIR PLASTIC
		0150/0651	LEN=0040 INSTALLED 1988
			REESE ST
		0150/0252	(BORO)
1 0 00050 4 00 0000+00	035596 FT		NC BRIDGE ST
MAIN ST			
(SR0281 SEG 0340/1898)		INTER-BK	MAIN ST
COPPER KETTLE HW			(SR0281 SEG 0340/1898)
(SR3029 SEG 0010/0000)	0150/0000	S 0150/0000	LTH AH 003086 BK 014658
	035596 FT	035596 FT	
		7144/0000	LTH AH 014658 BK 002115
		INTER-AHD	KINGWOOD RD
			(SR0281 SEG 0290/2027)
			KINGWOOD RD
			(SR0281 SEG 0290/2027)
		0140/2115	MIDDLECREEK T
FROM 0281/0290 SH			
(CONN)	0140/2042		
			015 "DIA CIR PLASTIC
		0140/2020	LEN=0042 INSTALLED 1988
FRESH RD			
(T358)	0140/1834		
			015 "DIA CIRC CONCR
		0140/1783	LEN=0046 INSTALLED 1988
			015 "DIA CIRC CONCR
		0140/1263	LEN=0042 INSTALLED 1988
			018 "DIA CIR UNKNOWN

DIR: B TOTAL LEN: 17.286 MI. DIST: 09-7 SR: 653
LEFT MUN: MIDDLECREEK T RIGHT MUN: MIDDLECREEK T

		0140/0025	LEN=0046 INSTALLED 1988
	033481 FT	033481 FT	2 0 55040 0 01 0343+74
			VILLAGE: NEW LEXINGTON
		S 0140/0000	LENGTH(AH 2115 BK 1703)
			024 "DIA CIRC CONCR
		0130/1493	LEN=0045 INSTALLED 1988
			015 "DIA CIR UNKNOWN
		0130/1270	LEN=0060 INSTALLED 1988
			015 "DIA CIRC CONCR
		0130/0742	LEN=0274 INSTALLED 1988
	031778 FT	031778 FT	2 0 55040 0 01 0326+39
			HANDWERK RD
			(T352)
		S 0130/0000	LENGTH(AH 1703 BK 2203)
			015 "DIA CIRC CONCR
		0120/2200	LEN=0274 INSTALLED 1988
			015 "DIA CIRC CONCR
		0120/1854	LEN=0274 INSTALLED 1988
			015 "DIA CIRC CONCR
		0120/1524	LEN=0274 INSTALLED 1988
			015 "DIA CIRC CONCR
		0120/1242	LEN=0044 INSTALLED 1998
			018 "DIA CIRC CONCR
		0120/0781	LEN=0054 INSTALLED 1988
2 0 55040 0 01 0304+30	029575 FT	029575 FT	
BARRON CHURCH RD			
(SR3033 SEG 0010/0000)	0120/0000	S 0120/0000	LENGTH(AH 2203 BK 2946)
			015 "DIA CIRC CONCR
		0110/2272	LEN=0060 INSTALLED 1988
			015 "DIA CIRC CONCR
		0110/1868	LEN=0040 INSTALLED 1988
			018 "DIA CIRC CONCR
		0110/1560	LEN=0274 INSTALLED 1988
			018 "DIA CIRC CONCR
		0110/1231	LEN=0050 INSTALLED 1988
			018 "DIA CIRC CONCR
		0110/0790	LEN=0274 INSTALLED 1988
			018 "DIA CIRC CONCR
		0110/0297	LEN=0274 INSTALLED 1988
			015 "DIA CIRC CONCR
		0110/0110	LEN=0050 INSTALLED 1988
	026629 FT	026629 FT	2 0 55040 0 01 0274+75
		S 0110/0000	LENGTH(AH 2946 BK 1084)
			015 "DIA CIRC CONCR
		0100/0958	LEN=0048 INSTALLED 1988
			MCGUIRE RD

DIR: B TOTAL LEN: 17.286 MI. DIST: 09-7 SR: 653
LEFT MUN: MIDDLECREEK T RIGHT MUN: MIDDLECREEK T

```
                                                 0100/0230 (T342)
                                                 0100/0124 BMSEN 55/0653/0100/0000
                        025545 FT                025545 FT 2 0 55040 0 00 0255+16
                                                           LAUREL HILL CREEK
                                                           BMSBG 55/0653/0100/0000
                                                 0100/0000 LENGTH(AH 1084 BK 2694)
REAM RD
(SR3035 SEG 0010/0000)  0090/2293

                                                           018 "DIA CIR UNKNOWN
                                                 0090/1762 LEN=0047 INSTALLED 1988
                                                           015 "DIA CIRC CONCR
                                                 0090/1266 LEN=0046 INSTALLED 1988
                                                           015 "DIA CIRC CONCR
                                                 0090/1022 LEN=0045 INSTALLED 1988
                                                           015 "DIA CIRC CONCR
                                                 0090/0733 LEN=0051 INSTALLED 1988
                                                           015 "DIA CIRC CONCR
                                                 0090/0493 LEN=0040 INSTALLED 1988
                                                           015 "DIA CIRC CONCR
                                                 0090/0069 LEN=0066 INSTALLED 1988
                        022851 FT                022851 FT 2 0 55040 0 00 0228+16
                                                           KING RD
                                                           (T457)
                                                 0090/0000 LENGTH(AH 2694 BK 3281)
                                                           018 "DIA CIR PLASTIC
                                                 0080/2744 LEN=0050 INSTALLED 2004
                                                           015 "DIA CIRC CONCR
                                                 0080/2466 LEN=0049 INSTALLED 1988
                                                           015 "DIA CIR PLASTIC
                                                 0080/2231 LEN=0040 INSTALLED 1988
                                                           018 "DIA CIR PLASTIC
                                                 0080/1887 LEN=0051 INSTALLED 2004
                                                           015 "DIA CIR UNKNOWN
                                                 0080/1443 LEN=0040 INSTALLED 1988

                                                           015 "DIA CIRC CONCR
                                                 0080/0748 LEN=0036 INSTALLED 1988
                                                           015 "DIA CIRC CONCR
                                                 0080/0207 LEN=0033 INSTALLED 1988
                        019570 FT                019570 FT 2 0 55040 0 00 0195+52
                                                 0080/0000 LENGTH(AH 3281 BK 2756)

                                                           WHIPKEY DAM RD
                                                 0070/1604 (T460)
                                                           015 "DIA CIRC CONCR
                                                 0070/1557 LEN=0064 INSTALLED 1988
```

DIR: B TOTAL LEN: 17.286 MI. DIST: 09-7 SR: 653
LEFT MUN: MIDDLECREEK T RIGHT MUN: MIDDLECREEK T

2 0 55040 0 00 0167+69	016814 FT	016814 FT	015 "DIA CIRC CONCR
COVERED BRIDGE RD			LEN=0200 INSTALLED 1988
(SR3014 SEG 0010/0000)	0070/0000	S 0070/0000	LENGTH(AH 2756 BK 2664)
			015 "DIA CIRC CONCR
			LEN=0037 INSTALLED 1988
			MIDDLECREEK
		0060/2394	UPPER TURKEYFOOT T
			015 "DIA CIRC CONCR
		0060/1958	LEN=0042 INSTALLED 1988
			015 "DIA CIRC CONCR
		0060/1343	LEN=0037 INSTALLED 1988
			015 "DIA CIRC METAL
		0060/1017	LEN=0040 INSTALLED 1988
			015 "DIA CIRC METAL
		0060/0681	LEN=0043 INSTALLED 1988
	014150 FT	014150 FT	2 0 55040 0 00 0141+05
		S 0060/0000	LENGTH(AH 2664 BK 3213)
			018 "DIA CIRC CONCR
		0050/2682	LEN=0042 INSTALLED 1988
			018 "DIA CIRC METAL
		0050/2466	LEN=0040 INSTALLED 1988
			015 "DIA CIRC CONCR
		0050/2141	LEN=0040 INSTALLED 1988
			015 "DIA CIR PLASTIC
		0050/1691	LEN=0042 INSTALLED 1988
			018 "DIA CIRC CONCR
		0050/0834	LEN=0042 INSTALLED 1988
			LC FOR KANAUL RD
		0050/0123	(CONN)
	010937 FT	010937 FT	2 0 55040 0 00 0109+18
			VILLAGE: SCULLTON
			KANAUL RD
			(T320)
		S 0050/0000	LENGTH(AH 3213 BK 2809)
			018 "DIA CIR UNKNOWN
		0040/2770	LEN=0040 INSTALLED 1988
			015 "DIA CIRC CONCR
		0040/1921	LEN=0040 INSTALLED 1988
			018 "DIA CIR PLASTIC
		0040/1446	LEN=0036 INSTALLED 1988
			015 "DIA CIRC METAL
		0040/1216	LEN=0040 INSTALLED 1988
			018 "DIA CIRC CONCR

DIR: B TOTAL LEN: 17.286 MI. DIST: 09-7 SR: 653
LEFT MUN: UPPER TURKEYFOOT T RIGHT MUN: UPPER TURKEYFOOT T

```
                                                  0040/0524 LEN=0274 INSTALLED 1988
                                                            015 "DIA CIRC CONCR
                                                  0040/0192 LEN=0042 INSTALLED 1988
2 0 55040 0 00 0081+00 008128 FT                  008128 FT
KINGS MT RD
(T316)                 0040/0000                S 0040/0000 LENGTH(AH 2809 BK 3069)
                                                            LOWER SANDY RUN RD
                                                  0030/3015 (TWP )
                                                  0030/2168 BMSEN 55/0653/0030/2154
                                                            2 0 55040 0 00 0071+82
                                                            SANDY RUN
                                                  0030/2154 BMSBG 55/0653/0030/2154
                                                            UPPER SANDY RUN RD
                                                  0030/1990 (TWP )
                                                            015 "DIA CIRC METAL
                                                  0030/1310 LEN=0041 INSTALLED 1988
                                                            015 "DIA CIRC METAL
                                                  0030/0750 LEN=0048 INSTALLED 1988
                                                            015 "DIA CIR PLASTIC
                                                  0030/0361 LEN=0040 INSTALLED UNKN
                       005059 FT                  005059 FT 2 0 55040 0 00 0050+51
                                                            015 "DIA CIR PLASTIC
                                                            LEN=0041 INSTALLED 1988
                                                S 0030/0000 LENGTH(AH 3069 BK 2527)
                                                            018 "DIA CIR PLASTIC
                                                  0020/1936 LEN=0048 INSTALLED 1988


                       002532 FT                  002532 FT 2 0 55040 0 00 0025+24
                                                S 0020/0000 LENGTH(AH 2527 BK 2532)
                                                            015 "DIA CIRC CONCR
                                                  0010/2033 LEN=0040 INSTALLED 1988
                                                            015 "DIA CIRC CONCR
                                                  0010/1556 LEN=0055 INSTALLED 1998
                                                            015 "DIA CIRC CONCR
                                                  0010/1176 LEN=0060 INSTALLED 1988

                       000000 FT                  000000 FT 2 0 55040 0 00 0000+00
                                                        NC SCULLTON RD
                                                * REF-BK    JIM MOUNTAIN RD
                                                            (SR0653 SEG 0120/3276)
                                                            MFC BEGIN = D
                                                             BK-FAYETTE        (26)
                                                S 0010/0000 LENGTH(AH 2532 BK 0000)
```

DIR: B TOTAL LEN: 26.669 MI. DIST: 09-7 SR: 601
LEFT MUN: PAINT B RIGHT MUN: PAINT B

140805 FT

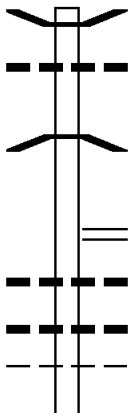

```
140811 FT  BMSEN 55/0601/0590/1930
*REF-AHD   MAIN ST
0590/2015  (SR4051 SEG 0010/0000)
           018 "DIA CIRC CONCR
0590/1970  LEN=0030 INSTALLED 1980
           1 1 00825 0 00 0015+79
           SR 0056 EBL
0590/1930  BMSBG 55/0601/0590/1930
           RAMP A-1 RD
           (SR8004 SEG 0760/0000)
           RAMP A-2 RD
0590/1834  (SR8004 SEG 0750/0577)
           018 "DIA CIRC CONCR
0590/1825  LEN=0030 INSTALLED 1980
           018 "DIA CIRC CONCR
0590/1720  LEN=0030 INSTALLED 1980
           PAINT
0590/1710  PAINT T
           HOFFMAN AV
```

DIR: B TOTAL LEN: 26.669 MI. DIST: 09-7 SR: 601
LEFT MUN: PAINT B RIGHT MUN: PAINT T

			0590/1698 (BORO)
			MACK DR
			0590/1462 (TWP)
HILLSIDE AV			
(BORO)	0590/1302		
HIGH ST			
(BORO)			
MAIN ST			
(SR4022 SEG 0100/1366)	0590/0887		
			015 "DIA CIRC CONCR
			0590/0840 LEN=0040 INSTALLED 1980
PAINT			
PAINT T	0590/0640		
			015 "DIA CIRC CONCR
			0590/0270 LEN=0045 INSTALLED 1980
	138790 FT		138796 FT 1 1 00788 0 00 0074+70
			NC MAIN ST
			HORN RD
			(SR1031 SEG 0130/3045)
			S 0590/0000 LENGTH(AH 2015 BK 1180)
			018 "DIA CIRC METAL
			0580/0981 LEN=0036 INSTALLED 1980
			018 "DIA CIRC CONCR
			0580/0843 LEN=0039 INSTALLED 1980
			015 "DIA CIR PLASTIC
			0580/0235 LEN=0033 INSTALLED 1980
	137610 FT		137616 FT 1 1 00788 0 00 0063+09
			HARVESTOR DR
			(TWP)
			S 0580/0000 LENGTH(AH 1180 BK 3284)
			015 "DIA CIRC CONCR
			0570/2996 LEN=0042 INSTALLED 1980
D. EDWARD LEASING CO. L			
(PRDR)	0570/2974	POI	0570/2974 (APRA) D. EDWARD LEASIN
			015 "DIA CIRC CONCR
			0570/2438 LEN=0045 INSTALLED 1980
			018 "DIA CIR PLASTIC
			0570/2087 LEN=0040 INSTALLED 2005
			015 "DIA CIRC CONCR
			0570/1831 LEN=0033 INSTALLED 1980
			VIRGINIA LN
			0570/1661 (TWP)
			015 "DIA CIRC CONCR
			0570/1595 LEN=0045 INSTALLED 1980
			SPRUCE RUN RD
			0570/1314 (SR4045 SEG 0030/3212)
			015 "DIA CIRC CONCR
			0570/1174 LEN=0032 INSTALLED 1987

DIR: B TOTAL LEN: 26.669 MI. DIST: 09-7 SR: 601
LEFT MUN: PAINT T RIGHT MUN: PAINT T

	134326 FT		134332 FT 1 1 00788 0 00 0030+84
		S	0570/0000 LENGTH(AH 3284 BK 2963)
			024 "DIA CIRC CONCR
			0560/2428 LEN=0032 INSTALLED 2005
			018 "DIA CIRC CONCR
			0560/2212 LEN=0033 INSTALLED 1980
OLD HOFFMAN LN (T715)	0560/0339	==	
	131363 FT		131369 FT 1 1 00788 0 00 0000+00
			SCHOOL HOUSE LN
			(TWP)
		== S	0560/0000 LENGTH(AH 2963 BK 3434)
			024 "DIA CIRC CONCR
			0550/3400 LEN=0030 INSTALLED 1980
			012 "DIA CIRC METAL
			0550/2586 LEN=0030 INSTALLED 1980
			015 "DIA CIRC CONCR
			0550/2142 LEN=0042 INSTALLED 1980
	127929 FT		127935 FT 2 0 55099 0 00 0074+48
		S	0550/0000 LENGTH(AH 3434 BK 2432)
			015 "DIA CIRC METAL
			0540/2064 LEN=0044 INSTALLED 1980
	125497 FT		125503 FT 2 0 55099 0 00 0049+33
		S	0540/0000 LENGTH(AH 2432 BK 2443)
			015 "DIA CIRC METAL
			0530/2268 LEN=0042 INSTALLED 1980
			018 "DIA CIRC METAL
			0530/1913 LEN=0055 INSTALLED 1980
			060 "DIA CIRC CONCR
			0530/1382 LEN=0043 INSTALLED 1980
			015 "DIA CIRC CONCR
			0530/0821 LEN=0050 INSTALLED 1980

DIR: B TOTAL LEN: 26.669 MI. DIST: 09-7 SR: 601
LEFT MUN: PAINT T RIGHT MUN: PAINT T

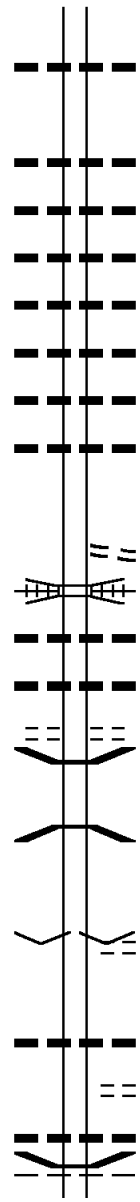

		018 "DIA CIR PLASTIC
	0530/0014	LEN=0040 INSTALLED 2005
123054 FT	123060 FT	2 0 55099 0 00 0024+36
	S 0530/0000	LENGTH(AH 2443 BK 2508)
		018 "DIA CIR PLASTIC
	0520/2214	LEN=0040 INSTALLED 2005
		018 "DIA CIR PLASTIC
	0520/1893	LEN=0040 INSTALLED 2005
		015 "DIA CIRC METAL
	0520/1601	LEN=0048 INSTALLED 1980
		015 "DIA CIRC METAL
	0520/1348	LEN=0040 INSTALLED 1980
		015 "DIA CIRC METAL
	0520/0928	LEN=0042 INSTALLED 1980
		015 "DIA CIRC CONCR
	0520/0654	LEN=0041 INSTALLED 1980
		015 "DIA CIRC CONCR
	0520/0292	LEN=0043 INSTALLED 1980
120546 FT	120552 FT	2 0 55099 0 00 0000+00
		FYOCK DR
		(T688)
	S 0520/0000	LENGTH(AH 2508 BK 0893)
		CONSOLIDATED RAIL CORPO
	0510/0848	OVERPASS IS RR X-ING
		015 "DIA CIRC CONCR
	0510/0530	LEN=0048 INSTALLED 1980
		015 "DIA CIRC CONCR
	0510/0230	LEN=0048 INSTALLED UNKN
		RIVER RD
	0510/0206	(TWP)
	0510/0193	BMSEN 55/0601/0510/0097
		2 0 55098 0 00 0104+67
		SHADE CREEK
	0510/0097	BMSBG 55/0601/0510/0097
119653 FT	119659 FT	2 0 55098 0 00 0103+77
		VILLAGE: SEANOR
		MAIN ST
		(T688)
	S 0510/0000	LENGTH(AH 0893 BK 2001)
		018 "DIA CIRC METAL
	0500/1061	LEN=0048 INSTALLED 1980
		BETHEL DR
	0500/0668	(TWP)
		018 "DIA CIRC CONCR
	0500/0500	LEN=0050 INSTALLED 1987
	0500/0283	BMSEN 55/0601/0500/0092
		PAINT

DIR: B TOTAL LEN: 26.669 MI. DIST: 09-7 SR: 601
LEFT MUN: PAINT T RIGHT MUN: PAINT T

```
                                                  0500/0160 CONEMAUGH T
                                                            2 0 55098 0 00 0085+98
                                                            STONY CREEK
                                                  0500/0092 BMSBG 55/0601/0500/0092
2 0 55098 0 00 0084+98 117652 FT                  117658 FT
MILLER PICKING RD                                           (AAR 145243E)#TRKS 01
(SR4039 SEG 0010/0000)  0500/0000                5 0500/0000 LENGTH(AH 2001 BK 3946)
                                                            015 "DIA CIRC METAL
                                                  0490/3404 LEN=0028 INSTALLED 1980
                                                            015 "DIA CIRC CONCR
                                                  0490/3258 LEN=0032 INSTALLED 1980
                                                            015 "DIA CIRC METAL
                                                  0490/3067 LEN=0033 INSTALLED 1980
                                                            015 "DIA CIRC METAL
                                                  0490/2963 LEN=0030 INSTALLED 1980
                                                            015 "DIA CIRC METAL
                                                  0490/2851 LEN=0032 INSTALLED 1980
                                                            015 "DIA CIRC METAL
                                                  0490/2693 LEN=0032 INSTALLED 1980

                                                            015 "DIA CIRC CONCR
                                                  0490/1730 LEN=0032 INSTALLED 1980

                                                            015 "DIA CIRC CONCR
                                                  0490/0850 LEN=0032 INSTALLED UNKN
                                                            018 "DIA CIRC CONCR
                                                  0490/0427 LEN=0040 INSTALLED 2005
                                                            015 "DIA CIRC CONCR
                                                  0490/0236 LEN=0074 INSTALLED 1980
                        113706 FT                 113712 FT 2 0 55098 0 00 0046+00
                                                            FIRST ST
                                                            (T830)
                                                 5 0490/0000 LENGTH(AH 3946 BK 0877)
                                                            015 "DIA CIRC OTHER
                                                  0480/0712 LEN=0035 INSTALLED UNKN
                                                            015 "DIA CIRC CONCR
                                                  0480/0195 LEN=0030 INSTALLED UNKN
                        112829 FT                 112835 FT 2 0 55098 0 00 0036+00
                                                            BETHEL ST
                                                            (T758)
                                                 5 0480/0000 LENGTH(AH 0877 BK 3529)

                                                            015 "DIA CIRC CONCR
                                                  0470/2880 LEN=0037 INSTALLED UNKN
                                                            048 "DIA CIRC METAL
                                                  0470/2630 LEN=0036 INSTALLED UNKN

                                                            015 "DIA CAST IRON
                                                  0470/2000 LEN=0036 INSTALLED UNKN
```

DIR: B TOTAL LEN: 26.669 MI. DIST: 09-7 SR: 601
LEFT MUN: CONEMAUGH T RIGHT MUN: CONEMAUGH T

			018 "DIA CIRC CONCR
		0470/1900	LEN=0040 INSTALLED 2005
			JONES ST
		0470/1100	(TWP)
			TOWNSHIP XXXX RT
		0470/0824	(TWP)
			THOMAS ST
		0470/0668	(T723)
		0470/0286	BMSEN 55/0601/0470/0267
			2 0 55098 0 00 0002+89
			TR.STONY CR.
		0470/0267	BMSBG 55/0601/0470/0267
			015 "DIA CIRC METAL
		0470/0150	LEN=0107 INSTALLED UNKN
	109300 FT	109306 FT	2 0 55098 0 00 0000+00
			VILLAGE: MAPLE RIDGE
			SR 0403 SH
			(SR0403 SEG 0240/0000)
		S 0470/0000	LENGTH(AH 3529 BK 0936)
			018 "DIA CIRC CONCR
		0460/0734	LEN=0030 INSTALLED UNKN
1 0 00052 5 00 0000+00	108364 FT	108370 FT	
SR 4037 SH			
(SR4037 SEG 0010/0000)			
SUGAR MAPLE AV			
(T759)	0460/0000	S 0460/0000	LENGTH(AH 0936 BK 1423)
			018 "DIA CIR PLASTIC
		0450/1406	LEN=0050 INSTALLED 1996
			036 "DIA CIRC METAL
		0450/1080	LEN=0035 INSTALLED UNKN
			018 "DIA CIRC METAL
		0450/0685	LEN=0062 INSTALLED UNKN
			018 "DIA CIRC METAL
		0450/0285	LEN=0050 INSTALLED UNKN
	106941 FT	106947 FT	1 0 00052 0 03 1011+97
HILL AV			VILLAGE: HOLSOPPLE
(T428)	0450/0000	S 0450/0000	LENGTH(AH 1423 BK 3516)
			018 "DIA CIRC CONCR
		0440/3482	LEN=0050 INSTALLED UNKN
			018 "DIA CIRC CONCR
		0440/3232	LEN=0050 INSTALLED UNKN
			018 "DIA CIRC METAL
		0440/3036	LEN=0050 INSTALLED UNKN
			018 "DIA CIRC METAL
		0440/2923	LEN=0045 INSTALLED UNKN
			018 "DIA CIRC METAL
		0440/2664	LEN=0045 INSTALLED UNKN
			018 "DIA CIRC METAL

DIR: B TOTAL LEN: 26.669 MI. DIST: 09-7 SR: 601
LEFT MUN: CONEMAUGH T RIGHT MUN: CONEMAUGH T

		0440/2399	LEN=0050 INSTALLED UNKN 015 "DIA CIRC METAL
		0440/2274	LEN=0040 INSTALLED UNKN 015 "DIA CIR PLASTIC
		0440/1919	LEN=0045 INSTALLED UNKN 018 "DIA CIR PLASTIC
		0440/1761	LEN=0045 INSTALLED UNKN 018 "DIA CIRC METAL
		0440/1629	LEN=0045 INSTALLED UNKN 018 "DIA CIR PLASTIC
		0440/1459	LEN=0050 INSTALLED 1999 018 "DIA CIRC METAL
		0440/1244	LEN=0045 INSTALLED UNKN 018 "DIA CIR PLASTIC
		0440/1052	LEN=0050 INSTALLED 1999 030 "DIA CIRC CONCR
		0440/0839	LEN=0050 INSTALLED UNKN
PADOT STOCKPILE # 10 (PRDR)	0440/0628		
			015 "DIA CIR PLASTIC
		0440/0375	LEN=0050 INSTALLED UNKN 015 "DIA CIRC METAL
		0440/0275	LEN=0050 INSTALLED UNKN
	103425 FT	103431 FT	1 0 00052 0 03 0976+81
		S 0440/0000	LENGTH(AH 3516 BK 1648) 015 "DIA CIRC METAL
		0430/1576	LEN=0040 INSTALLED UNKN 036 "DIA CIR PLASTIC
		0430/1117	LEN=0010 INSTALLED 2006 ABEX RD
		0430/0723	(T800) 015 "DIA CIRC METAL
		0430/0697	LEN=0040 INSTALLED UNKN
			015 "DIA CIRC METAL
		0430/0095	LEN=0048 INSTALLED UNKN
	101777 FT	101783 FT	1 0 00052 0 03 0960+62 PLANK RD (SR4019 SEG 0240/3035)
		S 0430/0000	LENGTH(AH 1648 BK 3594) 018 "DIA CIRC CONCR
		0420/3277	LEN=0055 INSTALLED UNKN
			015 "DIA CIRC CONCR
		0420/2647	LEN=0050 INSTALLED UNKN 018 "DIA CIRC CONCR
		0420/2507	LEN=0045 INSTALLED UNKN 015 "DIA CIRC CONCR
		0420/2013	LEN=0049 INSTALLED UNKN 015 "DIA CIRC METAL

DIR: B TOTAL LEN: 26.669 MI. DIST: 09-7 SR: 601
LEFT MUN: CONEMAUGH T RIGHT MUN: CONEMAUGH T

	0420/1780	LEN=0050 INSTALLED UNKN
		015 "DIA CIRC CONCR
	0420/1540	LEN=0060 INSTALLED UNKN
		015 "DIA CIRC CONCR
	0420/1034	LEN=0046 INSTALLED UNKN
		012"H 24"W ELLIP CONC
	0420/0863	LEN=0044 INSTALLED UNKN
	0420/0014	BMSEN 55/0601/0420/0000
098183 FT	098189 FT	1 0 00052 0 03 0924+65
		TR.QUEMHN.C.
		BMSBG 55/0601/0420/0000
	S 0420/0000	LENGTH(AH 3594 BK 1501)
		015 "DIA CIRC CONCR
	0410/1002	LEN=0043 INSTALLED UNKN
		015 "DIA CIRC CONCR
	0410/0605	LEN=0045 INSTALLED UNKN
		015 "DIA CIRC CONCR
	0410/0406	LEN=0045 INSTALLED UNKN
		015 "DIA CIRC CONCR
	0410/0025	LEN=0045 INSTALLED UNKN
096682 FT	096688 FT	1 0 00052 0 03 0909+46
		WOODSTOWN HW
		(SR4035 SEG 0100/0000)
	S 0410/0000	LENGTH(AH 1501 BK 3496)
		015 "DIA CIRC CONCR
	0400/3460	LEN=0055 INSTALLED UNKN
		036 "DIA CIRC CONCR
	0400/2960	LEN=0048 INSTALLED UNKN
		018 "DIA CIRC CONCR
	0400/2577	LEN=0050 INSTALLED UNKN
		018 "DIA CIRC CONCR
	0400/2108	LEN=0045 INSTALLED UNKN
		015 "DIA CIRC CONCR
	0400/1801	LEN=0053 INSTALLED UNKN
		015 "DIA CIRC CONCR
	0400/1318	LEN=0055 INSTALLED UNKN
		015 "DIA CIRC CONCR
	0400/0872	LEN=0045 INSTALLED UNKN
		018"H 24"W ELLIP CONC
	0400/0200	LEN=0070 INSTALLED UNKN
	0400/0023	BMSEN 55/0601/0400/0000
093186 FT	093192 FT	1 0 00052 0 02 0873+28
		TR.QUEMAH.CR
		BMSBG 55/0601/0400/0000
	S 0400/0000	LENGTH(AH 3496 BK 2612)
OLD HERSHBERGER RD (T438)	0390/2401	
		018 "DIA CIRC CONCR

DIR: B TOTAL LEN: 26.669 MI. DIST: 09-7 SR: 601
LEFT MUN: CONEMAUGH T RIGHT MUN: CONEMAUGH T

			0390/2309	LEN=0065 INSTALLED UNKN 036 "DIA CIRC CONCR
			0390/2051	LEN=0046 INSTALLED UNKN 018 "DIA CIRC CONCR
			0390/1802	LEN=0050 INSTALLED UNKN 018 "DIA CIRC CONCR
			0390/1555	LEN=0050 INSTALLED UNKN 018 "DIA CIRC CONCR
			0390/1309	LEN=0050 INSTALLED UNKN HYASOTA HILL RD
			0390/1138	(T638) 018 "DIA CIRC CONCR
			0390/1064	LEN=0049 INSTALLED UNKN
TO 8009/0750 SH (CONN)	0390/0448		0390/0448	FROM 8009/0010 SH (CONN) RAMP D RD (SR8009 SEG 0750/0000) RAMP A RD
			0390/0237	(SR8009 SEG 0010/1261) 024 "DIA CIRC CONCR
			0390/0210	LEN=0050 INSTALLED UNKN SR 0219 NBL
			0390/0063	OP ID 55/0219/0890/0000
	090574 FT		090580 FT	1 0 00052 0 02 0846+60
			S 0390/0000	LENGTH(AH 2612 BK 2039) SR 0219 SBL
			0380/1948	OP ID 55/0219/0891/0000 RAMP C RD (SR8009 SEG 0500/1353) RAMP B RD
			0380/1772	(SR8009 SEG 0250/0000) TO 8009/0250 SH
FROM 8009/0500 SH (CONN)	0380/1492		0380/1641	(CONN)
				044"H 72"W METAL ARCH
			0380/0959	LEN=0088 INSTALLED UNKN HOSTETLER RD
MAPLE SPRINGS RD (T760)	0380/0740	POI	0380/0816	(T429)
			0380/0740	(APRA) LTM PAVING INC (APRA) TURNER TRUSS CO TURNER TRUSS CO RD
		POI	0380/0465	(PRDR) 018 "DIA CIRC CONCR
			0380/0289	LEN=0085 INSTALLED UNKN
	088535 FT		088541 FT	1 0 00052 0 02 0826+71
			S 0380/0000	LENGTH(AH 2039 BK 3345) 015 "DIA CIRC CONCR

DIR: B TOTAL LEN: 26.669 MI. DIST: 09-7 SR: 601
LEFT MUN: CONEMAUGH T RIGHT MUN: CONEMAUGH T

		0370/3300	LEN=0045 INSTALLED UNKN 015 "DIA CIRC CONCR
		0370/2822	LEN=0045 INSTALLED UNKN
COAL AV (T765)	0370/2607		
			030"H 30"W BOX CULVERT
		0370/2358	LEN=0062 INSTALLED UNKN
KEIM ST (T402)	0370/2092		
			018 "DIA CIRC CONCR
		0370/1708	LEN=0044 INSTALLED UNKN
			018 "DIA CIRC CONCR
		0370/1288	LEN=0060 INSTALLED UNKN
COAL AV (T765) SECOND ST (T696)	0370/1262		
			018 "DIA CIRC CONCR
		0370/0887	LEN=0044 INSTALLED UNKN
SHORT ST (T868)	0370/0882		
			GIRONDA CR
		0370/0527	(TWP)
FIRST ST (T694)	0370/0508		
			GIRONDA CR
		0370/0292	(TWP)
			018 "DIA CIRC CONCR
		0370/0014	LEN=0020 INSTALLED UNKN
	085190 FT	085196 FT	1 0 00052 0 02 0791+99
OAK ST (T692)	0370/0000		VILLAGE: JEROME
		5 0370/0000	LENGTH(AH 3345 BK 3734)
FRONT AV (T779)	0360/3650		
			HILL ST
		0360/3407	(T704)
			CONEMAUGH
		0360/2957	JENNER T
			015 "DIA CIRC CONCR
		0360/2470	LEN=0045 INSTALLED UNKN
JEROME HILL RD (SR4031 SEG 0010/0000)	0360/2022		BERZONSKI RD
		0360/2022	(T680)
			015 "DIA CIRC CONCR
		0360/1843	LEN=0070 INSTALLED UNKN
FRIENDSHIP LN (PRDR)	0360/0839		
			015 "DIA CIRC CONCR

DIR: B TOTAL LEN: 26.669 MI. DIST: 09-7 SR: 601
LEFT MUN: JENNER T RIGHT MUN: JENNER T

```
                                                 0360/0225 LEN=0050 INSTALLED UNKN
                                                           015 "DIA CIRC CONCR
                                                 0360/0050 LEN=0070 INSTALLED UNKN
1 0 00052 0 02 0755+68 081456 FT                 081462 FT
SPEIGLE RD
(T685)                 0360/0000                 S 0360/0000 LENGTH(AH 3734 BK 3642)
                                                           015 "DIA CIRC CONCR
                                                 0350/3271 LEN=0200 INSTALLED UNKN
                                                           015 "DIA CIRC CONCR
                                                 0350/2913 LEN=0047 INSTALLED UNKN
                                                           048"H 84"W CON BOX CUL
                                                 0350/2541 LEN=0052 INSTALLED UNKN

                                                           018 "DIA CIRC CONCR
                                                 0350/1655 LEN=0045 INSTALLED UNKN
                                                           018 "DIA CIRC CONCR
                                                 0350/1071 LEN=0063 INSTALLED UNKN
                                                           015 "DIA CIRC CONCR
                                                 0350/0915 LEN=0050 INSTALLED UNKN

                       077814 FT                 077820 FT 1 0 00052 0 02 0719+00
                                                 S 0350/0000 LENGTH(AH 3642 BK 3448)
                                                           018 "DIA CIRC METAL
                                                 0340/3376 LEN=0042 INSTALLED UNKN



                                                           018"H 60"W CONC STRUCT
                                                 0340/2140 LEN=0050 INSTALLED UNKN

                                                           SHAULES RD
                                                 0340/1341 (T747)
GUARDIAN BL
(TWP )                 0340/0851

                                                           024 "DIA CIRC CONCR
                                                 0340/0776 LEN=0044 INSTALLED UNKN
                                                           012 "DIA CIRC METAL
                                                 0340/0260 LEN=0100 INSTALLED 2001
                       074366 FT                 074372 FT 1 0 00052 0 02 0684+30
                                                           018"H 72"W CONC STRUCT
                                                           LEN=0040 INSTALLED 1954
                                                 S 0340/0000 LENGTH(AH 3448 BK 2965)
                                                           018 "DIA CIRC CONCR
                                                 0330/2574 LEN=0045 INSTALLED UNKN
                                                           018 "DIA CIRC CONCR
                                                 0330/2074 LEN=0063 INSTALLED UNKN
ROLLING HILL RD
(SR4014 SEG 0040/3428)  0330/2054

                                                           018 "DIA CIRC CONCR
```

DIR: B TOTAL LEN: 26.669 MI. DIST: 09-7 SR: 601
LEFT MUN: JENNER T RIGHT MUN: JENNER T

```
                                                 0330/1997 LEN=0045 INSTALLED UNKN
                                                           018 "DIA CIRC CONCR
                                                 0330/1833 LEN=0060 INSTALLED UNKN

                                                           018 "DIA CIRC CONCR
                                                 0330/1189 LEN=0038 INSTALLED UNKN
                                                           018 "DIA CIRC CONCR
                                                 0330/0808 LEN=0050 INSTALLED UNKN
                                                           015 "DIA CIRC CONCR
                                                 0330/0594 LEN=0046 INSTALLED UNKN
                071401 FT                        071407 FT 1 0 00052 0 02 0655+06
                                                           WOODSTOWN HW
                                                           (SR4035 SEG 0010/0000)
                                               S 0330/0000 LENGTH(AH 2965 BK 2917)
                                                           018 "DIA CIRC CONCR
                                                 0320/2850 LEN=0200 INSTALLED UNKN
                                                 0320/2521 BMSEN 55/0601/0320/2503
                                                           1 0 00052 0 02 0650+99
                                                           PINE RUN
                                                 0320/2503 BMSBG 55/0601/0320/2503

                                                           018 "DIA CIRC CONCR
                                                 0320/1747 LEN=0042 INSTALLED UNKN
KEYSER RD                                                  COMMONWEALTH RD
(T748)           0320/1679                       0320/1679 (SR4033 SEG 0010/0000)
                                                 0320/1615 BMSEN 55/0601/0320/1543
                                                           1 0 00052 0 02 0641+38
                                                           ROARING RUN
                                                 0320/1543 BMSBG 55/0601/0320/1543


                068484 FT                        068490 FT 1 0 00052 0 02 0625+36
                                               S 0320/0000 LENGTH(AH 2917 BK 3225)


                                                           015 "DIA CIRC CONCR
                                                 0310/1950 LEN=0050 INSTALLED UNKN
                                                           CAOLA RD
                                                 0310/1930 (T889)
                                                           JENNER
                                                 0310/1630 BOSWELL B
                                                           018 "DIA CAST IRON
                                                 0310/1626 LEN=0050 INSTALLED UNKN
                                                           015 "DIA CIRC CONCR
                                                 0310/1063 LEN=0045 INSTALLED UNKN

                                                           BLUE SPRUCE LN
```

DIR: B TOTAL LEN: 26.669 MI. DIST: 09-7 SR: 601
LEFT MUN: BOSWELL B RIGHT MUN: BOSWELL B

1 0 00052 0 02 0592+56 065259 FT
BLACKS HILL RD
(SR4023 SEG 0090/2298) 0310/0000

063841 FT

0310/0391 (PRDR)
065265 FT

0310/0000 LENGTH(AH 3225 BK 1418)
0300/1235 BMSEN 55/0601/0300/1140
1 0 00052 0 01 0581+16
QUEMAHONING CREEK
0300/1140 BMSBG 55/0601/0300/1140
BORO NO NAME AL
0300/0806 (BORO)
015 "DIA CIRC CONCR
0300/0787 LEN=0041 INSTALLED UNKN

018 "DIA CIRC CONCR
0300/0125 LEN=0028 INSTALLED UNKN
018 "DIA CIRC CONCR
0300/0043 LEN=0083 INSTALLED UNKN
018 "DIA CIRC CONCR
0300/0033 LEN=0010 INSTALLED UNKN
063847 FT 1 0 00052 0 01 0581+16
ATKINSON WY
(SR4025 SEG 0110/1598)
NC SR 0601 SH
0300/0000 LENGTH(AH 1418 BK 1760)
018 "DIA CIRC CONCR
0290/1632 LEN=0040 INSTALLED UNKN
018 "DIA CIRC CONCR
0290/1590 LEN=0040 INSTALLED UNKN
ALLEGHENY ST
0290/1589 (BORO)
EIGHTH AL
0290/1428 (BORO)
OHIO ST
0290/1271 (BORO)
015 "DIA CIR PLASTIC
0290/1126 LEN=0040 INSTALLED 1997
NINTH AL
0290/1116 (BORO)
MISSISSIPPI ST
0290/0953 (BORO)
018 "DIA CIRC CONCR
0290/0943 LEN=0040 INSTALLED 2001
015 "DIA CIRC CONCR
0290/0888 LEN=0200 INSTALLED UNKN
TENTH AL
0290/0794 (BORO)
MEXICO ST
0290/0634 (BORO)
ELEVENTH AL
0290/0473 (BORO)

DIR: B TOTAL LEN: 26.669 MI. DIST: 09-7 SR: 601
LEFT MUN: BOSWELL B RIGHT MUN: BOSWELL B

```
                                                  ATLANTIC ST
                                     ==     0290/0316 (BORO)
                062081 FT                   062087 FT 1 0 00052 0 01 0559+23
                                                  PACIFIC ST
                                                  (BORO)
                                     ==   S 0290/0000 LENGTH(AH 1760 BK 2898)
                                                  018 "DIA CIR PLASTIC
                                            0280/2827 LEN=0039 INSTALLED UNKN
                                                  BOSWELL
                                            0280/2574 JENNER T
                                                  018 "DIA CIRC CONCR
                                            0280/2476 LEN=0048 INSTALLED UNKN
                                                  018 "DIA CIRC CONCR
                                            0280/1980 LEN=0046 INSTALLED UNKN
                                                  018 "DIA CIRC METAL
                                            0280/1700 LEN=0078 INSTALLED UNKN
                                                  015 "DIA CAST IRON
                                            0280/1456 LEN=0040 INSTALLED UNKN
                                                  018 "DIA CIR PLASTIC
                                            0280/1175 LEN=0200 INSTALLED UNKN
                                                  015 "DIA CIRC METAL
                                            0280/0940 LEN=0200 INSTALLED UNKN
                                                  024 "DIA CIRC METAL
                                            0280/0740 LEN=0200 INSTALLED UNKN
                                                  015 "DIA CIRC CONCR
                                            0280/0535 LEN=0045 INSTALLED UNKN
                                                  015 "DIA CIRC CONCR
                                            0280/0250 LEN=0080 INSTALLED UNKN
                059183 FT                   059189 FT 1 0 00052 0 01 0534+38
TOWNSHIP XXXX RT                                NC ATKINSON WY
(TWP )           0280/0000          ==   S 0280/0000 LENGTH(AH 2898 BK 1655)
                                                  018 "DIA CIRC METAL
                                            0270/1613 LEN=0200 INSTALLED UNKN
                                                  018 "DIA CIR PLASTIC
                                            0270/1360 LEN=0075 INSTALLED UNKN
                                                  024 "DIA CIRC METAL
                                            0270/1189 LEN=0035 INSTALLED UNKN
                                                  MAURER DR
                                     ==     0270/0592 (PRDR)
                                            0270/0569 BMSEN 55/0601/0270/0557
                                                  1 0 00052 0 01 0523+42
                                                  TR.QUEMHNING
                                            0270/0557 BMSBG 55/0601/0270/0557
                                                  018 "DIA CIRC METAL
                                            0270/0141 LEN=0030 INSTALLED UNKN
                057528 FT                   057534 FT 1 0 00052 0 01 0517+92
                                                  VILLAGE: FERELLTON
                                                  LINCOLN HW
                                                  (SR0030 SEG 0110/0282)
```

DIR: B TOTAL LEN: 26.669 MI. DIST: 09-7 SR: 601
LEFT MUN: JENNER T RIGHT MUN: JENNER T

		S	0270/0000 LENGTH(AH 1655 BK 1707)
			015 "DIA CIRC CONCR
			0260/1636 LEN=0060 INSTALLED UNKN
			018 "DIA CIRC CONCR
			0260/1100 LEN=0210 INSTALLED UNKN
			018 "DIA CIRC CONCR
			0260/0812 LEN=0034 INSTALLED UNKN
			018 "DIA CIRC CONCR
			0260/0689 LEN=0045 INSTALLED UNKN
PARSONAGE RD (T793)	0260/0614		
			012 "DIA CIR PLASTIC
			0260/0363 LEN=0035 INSTALLED UNKN
1 1 00282 0 00 0000+00 055821 FT			055827 FT
JENNER ST (T795)	0260/0000	S	0260/0000 LENGTH(AH 1707 BK 2537)
			018 "DIA CIR PLASTIC
			0250/2380 LEN=0040 INSTALLED UNKN
			015 "DIA CIRC CONCR
			0250/2160 LEN=0032 INSTALLED UNKN
			012 "DIA CIRC CONCR
			0250/1876 LEN=0026 INSTALLED UNKN
CHURCH ST (T805)	0250/1397		
			018 "DIA CIR PLASTIC
			0250/1395 LEN=0020 INSTALLED 2004
BEDFORD ST (T807)	0250/1146		
			018 "DIA CIRC CONCR
			0250/1071 LEN=0028 INSTALLED UNKN
			OAK CREST DR
			0250/0948 (PRDR)
			036"H 54"W CON BOX CUL
			0250/0880 LEN=0030 INSTALLED UNKN
			030 "DIA CIRC CONCR
			0250/0746 LEN=0035 INSTALLED UNKN
	053284 FT		053290 FT 2 0 55073 0 02 0298+30
			VILLAGE: JENNERS
		S	0250/0000 LENGTH(AH 2537 BK 2676)
			015 "DIA CIRC CONCR
			0240/2387 LEN=0033 INSTALLED UNKN
			015 "DIA CIRC CONCR
			0240/1594 LEN=0032 INSTALLED UNKN
			015 "DIA CIRC CONCR
			0240/0585 LEN=0033 INSTALLED UNKN
			015 "DIA CIRC CONCR

DIR: B TOTAL LEN: 26.669 MI. DIST: 09-7 SR: 601
LEFT MUN: JENNER T RIGHT MUN: JENNER T

			0240/0337 LEN=0045 INSTALLED UNKN
			NC FRONT ST
			GOLF COURSE RD
			0240/0315 (T514)
			015 "DIA CIR PLASTIC
			0240/0268 LEN=0030 INSTALLED UNKN
	050608 FT		050614 FT 2 0 55073 0 02 0269+02
			5 0240/0000 LENGTH(AH 2676 BK 3804)
			024 "DIA CIRC CONCR
			0230/3761 LEN=0035 INSTALLED UNKN
			024 "DIA CIRC CONCR
			0230/3063 LEN=0038 INSTALLED UNKN
			036 "DIA CIRC CONCR
			0230/2755 LEN=0045 INSTALLED UNKN
			036 "DIA CIRC CONCR
			0230/2700 LEN=0050 INSTALLED UNKN
RHOADS RD (T700)	0230/2456		
			024 "DIA CIRC CONCR
			0230/1546 LEN=0043 INSTALLED UNKN
	046804 FT		046810 FT 2 0 55073 0 02 0229+62
			RALPHTON RD
			(SR4025 SEG 0010/0000)
			NC PENN AV
			5 0230/0000 LENGTH(AH 3804 BK 1938)
			018 "DIA CIRC CONCR
			0220/1845 LEN=0035 INSTALLED UNKN
			015 "DIA CIR PLASTIC
			0220/1519 LEN=0040 INSTALLED 2001
			018 "DIA CIR PLASTIC
			0220/1326 LEN=0050 INSTALLED 2001
			018 "DIA CIRC METAL
			0220/0736 LEN=0037 INSTALLED UNKN
2 0 55073 0 02 0210+35	044866 FT		044872 FT
DEETER RD (T683)	0220/0000		5 0220/0000 LENGTH(AH 1938 BK 2166)
			018 "DIA CIR PLASTIC
			0210/1982 LEN=0040 INSTALLED 2001
			018 "DIA CIR PLASTIC
			0210/1273 LEN=0031 INSTALLED UNKN

DIR: B TOTAL LEN: 26.669 MI. DIST: 09-7 SR: 601
LEFT MUN: JENNER T RIGHT MUN: JENNER T

2 0 55073 0 02 0188+80 042700 FT		042706 FT	MULL RD
ACOSTA RD			(T681)
(TBC)	0210/0000	0210/0000	LENGTH(AH 2166 BK 2641)
			018 "DIA CIR PLASTIC
		0200/2317	LEN=0040 INSTALLED 2001
			018 "DIA CIRC METAL
		0200/1519	LEN=0058 INSTALLED UNKN
			018 "DIA CIR PLASTIC
		0200/1002	LEN=0040 INSTALLED 2001
2 0 55073 0 02 0162+43 040059 FT		040065 FT	BROGEN RD
TWIN HILL RD			(T668)
(T663)	0200/0000	0200/0000	LENGTH(AH 2641 BK 2465)
			018 "DIA CIR PLASTIC
		0190/1990	LEN=0040 INSTALLED UNKN
BRANT RD			
(T526)	0190/0678		
			024 "DIA CIRC CONCR
		0190/0048	LEN=0035 INSTALLED UNKN
2 0 55073 0 02 0137+94 037594 FT		037600 FT	S BRANT RD
RIGGS RD			(T661)
(T667)	0190/0000	0190/0000	LENGTH(AH 2465 BK 1682)
			024 "DIA CIRC CONCR
		0180/1629	LEN=0046 INSTALLED UNKN
			JENNER
		0180/1359	LINCOLN T
			018 "DIA CIR PLASTIC
		0180/0824	LEN=0040 INSTALLED 2001
	035912 FT	035918 FT	2 0 55073 0 02 0121+00
			BALL DIAMOND RD
			(T643)
		0180/0000	LENGTH(AH 1682 BK 3215)
			024 "DIA CIRC METAL
		0170/2225	LEN=0034 INSTALLED UNKN
			015 "DIA CIRC METAL

DIR: B TOTAL LEN: 26.669 MI. DIST: 09-7 SR: 601
LEFT MUN: LINCOLN T RIGHT MUN: LINCOLN T

		0170/0435	LEN=0044 INSTALLED UNKN
	032697 FT	032703 FT	2 0 55073 0 02 0089+00
			BICYCLE RD
BLUEBIRD SPRING RD			(SR4004 SEG 0070/0000)
(T682)	0170/0000	S 0170/0000	LENGTH(AH 3215 BK 2251)
EMERT RD			
(T641)	0160/1872		
			024 "DIA CIR PLASTIC
		0160/1808	LEN=0040 INSTALLED 2001
			JACOBS RD
		0160/0667	(T490)
			018 "DIA CIRC CONCR
		0160/0634	LEN=0037 INSTALLED UNKN
			LC TO JACOBS RD
		0160/0491	(CONN)
	030446 FT	030452 FT	2 0 55073 0 01 0066+41
			CRITCHFIELD RD
			(T626)
		S 0160/0000	LENGTH(AH 2251 BK 2559)
			018 "DIA CIR PLASTIC
		0150/1689	LEN=0032 INSTALLED UNKN
			018 "DIA CIRC CONCR
		0150/0276	LEN=0038 INSTALLED UNKN
2 0 55073 0 01 0040+86	027887 FT	027893 FT	
CONN RD			
(T628)	0150/0000	S 0150/0000	LENGTH(AH 2559 BK 2068)
			018 "DIA CIR PLASTIC
		0140/1453	LEN=0040 INSTALLED 2002
	025819 FT	025825 FT	2 0 55073 0 01 0020+18
		S 0140/0000	LENGTH(AH 2068 BK 2025)
			018 "DIA CIRC METAL
		0130/1837	LEN=0035 INSTALLED UNKN
RASZEWSKI LN			
(TWP)	0130/0819		
			036 "DIA CIR PLASTIC
		0130/0451	LEN=0035 INSTALLED UNKN
2 0 55073 0 01 0000+00	023794 FT	023800 FT	
SHAFFER RD			

DIR: B TOTAL LEN: 26.669 MI. DIST: 09-7 SR: 601

LEFT MUN: LINCOLN T		RIGHT MUN: LINCOLN T
(T624)	0130/0000	5 0130/0000 LENGTH(AH 2025 BK 1908)
		018 "DIA CIR PLASTIC
		0120/1462 LEN=0035 INSTALLED UNKN
		018 "DIA CIRC CONCR
		0120/0722 LEN=0044 INSTALLED UNKN
2 0 55073 0 00 0000+00	021886 FT	021892 FT
SOMERSET PK		NC SR 0601 SH
(SR0985 SEG 0010/0000)	0120/0000	MFC BEGIN = D
		5 0120/0000 LENGTH(AH 1908 BK 1346)
		LINCOLN
BRIAR PATCH RD		0110/0976 SOMERSET T
(T603)	0110/0952	
		018 "DIA CIRC CONCR
		0110/0626 LEN=0050 INSTALLED UNKN
		018 "DIA CIRC CONCR
		0110/0489 LEN=0035 INSTALLED UNKN
		024 "DIA CIRC CONCR
		0110/0156 LEN=0050 INSTALLED UNKN
	020540 FT	020546 FT 1 0 00269 0 01 0204+90
		RACELAND RD
		(T860)
		5 0110/0000 LENGTH(AH 1346 BK 3255)
		024 "DIA CIRC CONCR
		0100/2908 LEN=0045 INSTALLED UNKN
		RACELAND RD
		0100/2604 (T860)
		018 "DIA CIRC CONCR
		0100/2440 LEN=0050 INSTALLED UNKN
		RAYANNE LN
		0100/1798 (T607)
		018 "DIA CIRC CONCR
		0100/1301 LEN=0040 INSTALLED UNKN
TOWNSHIP 0860 RT		WALKER GROVE RD
(T860)	0100/0952	0100/0952 (T490)
	017285 FT	017291 FT 1 0 00269 0 00 0172+04
		MFC BEGIN = C
		5 0100/0000 LENGTH(AH 3255 BK 0658)
018 "DIA CIRC CONCR		
LEN=0040 INSTALLED UNKN	0091/0377	0090/0361 LEN=0035 INSTALLED UNKN
		FROM 8005/0510 SH
		0090/0100 (CONN)
1 0 00269 0 00 0166+20	016627 FT	016633 FT 1 0 00269 0 00 0166+20
RAMP D RD		RAMP D RD
(SR8005 SEG 0520/0000)		(SR8005 SEG 0520/0000)

DIR: B TOTAL LEN: 26.669 MI. DIST: 09-7 SR: 601
LEFT MUN: SOMERSET T RIGHT MUN: SOMERSET T

RAMP C RD (SR8005 SEG 0510/2880)				RAMP C RD (SR8005 SEG 0510/2880)
LENGTH(AH 0658 BK 1018)	0091/0000	S	S	0090/0000 LENGTH(AH 0658 BK 1018)
018 "DIA CIRC CONCR LEN=0055 INSTALLED 1993	0081/0902			015 "DIA CIRC CONCR
				0080/0901 LEN=0052 INSTALLED 2003
				TO 8005/0520 SH
				0080/0809 (CONN)
015 "DIA CIRC CONCR LEN=0110 INSTALLED 1993	0081/0602			
				LC FROM CHEVY DR
				0080/0424 (CONN)
015 "DIA CAST IRON LEN=0055 INSTALLED 1980	0081/0410			018 "DIA CIRC CONCR 0080/0410 LEN=0055 INSTALLED 1993
RIGGS RD (T869) CHEVY DR (PRDR)				RIGGS RD (T869) CHEVY DR (PRDR)
MFC BEGIN = C	0081/0290			0080/0290
				LC TO CHEVY DR
				0080/0200 (CONN)
				024 "DIA CIRC CONCR
				0080/0080 LEN=0018 INSTALLED UNKN
1 0 00269 0 00 0156+16 MFC BEGIN = B	015609 FT			015615 FT 1 0 00269 0 00 0156+16 MFC BEGIN = C
LENGTH(AH 1018 BK 2789)	0081/0000	S	S	0080/0000 LENGTH(AH 1018 BK 2789)
				030 "DIA CIRC CONCR
				0070/2649 LEN=0048 INSTALLED 1993
				030 "DIA CIRC CONCR
				0070/2365 LEN=0046 INSTALLED 1993
				018 "DIA CIRC CONCR
				0070/2130 LEN=0046 INSTALLED 1993
RED GOOSE RD (T597)	0070/1868			
				048 "DIA CIRC CONCR
				0070/1725 LEN=0042 INSTALLED 1993
				048 "DIA CIRC CONCR
				0070/1240 LEN=0041 INSTALLED 1993
	012820 FT			012826 FT 1 0 00269 0 00 0127+25 MFC BEGIN = B
			S	0070/0000 LENGTH(AH 2789 BK 0637)
				018 "DIA CIRC CONCR
				0064/0321 LEN=0021 INSTALLED 1993

DIR: B TOTAL LEN: 26.669 MI. DIST: 09-7 SR: 601
LEFT MUN: SOMERSET T RIGHT MUN: SOMERSET T

LEFT		RIGHT
018 "DIA CIRC CONCR LEN=0021 INSTALLED 1993 0065/0321		
030 "DIA CIRC CONCR LEN=0023 INSTALLED 1993 0065/0151		030 "DIA CIRC CONCR LEN=0024 INSTALLED 1993 0064/0145
		LC FROM LOWES PZ 0064/0060 (PRDR)
1 0 00269 0 00 0120+91 012189 FT		012189 FT 1 0 00269 0 00 0120+99
LOWES PZ (PRDR)		LOWES PZ (PRDR)
MFC BEGIN = B LENGTH(AH 0631 BK 1386) 0065/0000	S	S 0064/0000 MFC BEGIN = B LENGTH(AH 0637 BK 1386)
		LC TO LOWES PZ 0060/1300 (PRDR)
		018 "DIA CIRC CONCR 0060/0840 LEN=0084 INSTALLED 1993
		GILMOUR RD 0060/0830 (T861)
HIGHLAND FARMS RD (T701) 0060/0729		
		018 "DIA CIRC CONCR 0060/0716 LEN=0038 INSTALLED 1993
		018 "DIA CIRC CONCR 0060/0590 LEN=0042 INSTALLED 1993
		018 "DIA CIRC CONCR 0060/0461 LEN=0042 INSTALLED 1993
		030 "DIA CIRC CONCR 0060/0340 LEN=0042 INSTALLED 1993
010803 FT		010803 FT 1 0 00269 0 00 0107+05
		MFC BEGIN = B S 0060/0000 LENGTH(AH 1386 BK 1858)
018 "DIA CIRC CONCR LEN=0029 INSTALLED 1993 0055/1747		048 "DIA CIRC CONCR 0054/1765 LEN=0026 INSTALLED 1993
		LC FROM GIANT EAGLE PZ 0054/1465 (CONN)
GIANT EAGLE PZ (PRDR)		GIANT EAGLE PZ (PRDR)
0055/1388		0054/1390
		LC TO GIANT EAGLE PZ 0054/1324 (CONN)
048 "DIA CIRC CONCR LEN=0027 INSTALLED 1993 0055/1170		018 "DIA CIRC CONCR 0054/1170 LEN=0027 INSTALLED 1993
048 "DIA CIRC CONCR LEN=0028 INSTALLED 1993 0055/0915		018 "DIA CIRC CONCR 0054/0915 LEN=0028 INSTALLED 1993
MASONIC TEMPLE RD (T720)		MASONIC TEMPLE RD (T720)
0055/0572		0054/0569
SOMERSET MALL LT (PRDR)		SOMERSET MALL LT (PRDR)

DIR: B TOTAL LEN: 26.669 MI. DIST: 09-7 SR: 601
LEFT MUN: SOMERSET T RIGHT MUN: SOMERSET T

	0055/0485	0054/0490	
1 0 00269 0 00 0088+47	008945 FT	008945 FT	1 0 00269 0 00 0088+47
MFC BEGIN = B			MFC BEGIN = B
LENGTH(AH 1858 BK 2380)	0055/0000	0054/0000	LENGTH(AH 1858 BK 2380)
			015 "DIA CIRC CONCR
		0050/2380	LEN=0045 INSTALLED 1993
			018 "DIA CIRC CONCR
		0050/1780	LEN=0040 INSTALLED 1993
REVCO RD			
(T561)	0050/1535		
			036 "DIA CIRC METAL
		0050/1510	LEN=0100 INSTALLED 1993
			HOLLY LN
		0050/1452	(T702)
			018 "DIA CIRC CONCR
		0050/1365	LEN=0040 INSTALLED 1993
	006565 FT	006565 FT	1 0 00269 0 00 0064+67
			GILMOUR RD
			(TB61)
		0050/0000	LENGTH(AH 2380 BK 2485)
			018 "DIA CIRC CONCR
		0040/2454	LEN=0040 INSTALLED 1993
			PADOT 9-7 OFFICE SP # 0
BYERS RD			(PRDR)
(T482)	0040/2279	0040/2279	
			036 "DIA CIRC CONCR
		0040/1775	LEN=0040 INSTALLED 1993
			LAKE RD
			(SR4026 SEG 0010/0000)
		0040/1599	
			018 "DIA CIRC CONCR
		0040/1540	LEN=0061 INSTALLED 1993
			018 "DIA CIRC CONCR
		0040/1293	LEN=0040 INSTALLED 1993
			018 "DIA CIRC CONCR
		0040/1117	LEN=0040 INSTALLED 1993
			HOSS'S ENTRANCE
TWP RT			(PRDR)
(TWP)	0040/1049	0040/1049	
			LC FROM GEORGIAN PL DR
		0040/0826	(PRDR)
			GEORGIAN PL DR
SHEETZ LOT			(PRDR)
(PRDR)	0040/0761	0040/0761	
			LC TO GEORGIAN PL DR
		0040/0660	(PRDR)

DIR: B TOTAL LEN: 26.669 MI. DIST: 09-7 SR: 601
LEFT MUN: SOMERSET T RIGHT MUN: SOMERSET T

				048 "DIA CIRC CONCR
			0040/0327	LEN=0043 INSTALLED 1993
				018 "DIA CIRC CONCR
			0040/0034	LEN=0067 INSTALLED 1993
	004080 FT		004080 FT	1 0 00269 0 00 0039+95
				(APRA) FIRESTONE EQUIP
				SNYDER ST
				(T617)
			0040/0000	LENGTH(AH 2485 BK 0975)
			0034/0831	BMSEN 55/7076/9901/1012
				1 0 00269 0 00 0031+03
				I-70 & I-76
			0034/0603	BMSBG 55/7076/9901/1012
				SOMERSET
			0034/0552	SOMERSET B
				018 "DIA CIRC CONCR
			0034/0550	LEN=0040 INSTALLED 1993
WATER WORKS RD				
(BORO)	0034/0478		0034/0478	
				018 "DIA CIRC CONCR
			0034/0075	LEN=0054 INSTALLED 1993
			0034/0040	BMSEN 55/0601/0034/0000
	003105 FT		003105 FT	1 0 00269 0 00 0031+03
				BARCLAY RUN
				BMSBG 55/0601/0034/0000
				MFC BEGIN = B
			0034/0000	LENGTH(AH 0975 BK 0294)
042 "DIA CIRC CONCR				
LEN=0070 INSTALLED 1993	0031/0233			
				048 "DIA CIRC CONCR
			0030/0250	LEN=0029 INSTALLED 1993
1 0 00269 0 00 0027+79	002811 FT		002811 FT	1 0 00269 0 00 0027+79
TURNPIKE RAMP RD				TURNPIKE RAMP RD
(TNPK)				(TNPK)
GILMORE ACCESS RD				GILMORE ACCESS RD
(SR4055 SEG 0010/0000)				(SR4055 SEG 0010/0000)
MFC BEGIN = B				MFC BEGIN = B
LENGTH(AH 0294 BK 1018)	0031/0000		0030/0000	LENGTH(AH 0294 BK 1018)
				024 "DIA CIRC CONCR
			0020/0930	LEN=0040 INSTALLED UNKN
TURNPIKE RAMP RD				
(TNPK)	0020/0920			
HARMON ST				
(BORO)	0020/0800			
				024 "DIA CIRC CONCR
			0020/0735	LEN=0145 INSTALLED UNKN
				015 "DIA CIRC CONCR
			0020/0630	LEN=0030 INSTALLED UNKN

DIR: B TOTAL LEN: 26.669 MI. DIST: 09-7 SR: 601
LEFT MUN: SOMERSET B RIGHT MUN: SOMERSET B

				024 "DIA CIRC CONCR
			0020/0470	LEN=0090 INSTALLED UNKN
SHAFFER ST (BORO)	0020/0246			
				024 "DIA CIRC CONCR
			0020/0210	LEN=0110 INSTALLED UNKN
1 0 00269 0 00 0017+93 001793 FT			001793 FT	
UHL ST (BORO)	0020/0000		5 0020/0000	LENGTH(AH 1018 BK 1793)
				SAYLOR ST
			0010/1737	(BORO)
				024 "DIA CIRC CONCR
			0010/1715	LEN=0045 INSTALLED UNKN
HUSTON ST (BORO)	0010/1518			
				MISSOURA ST
			0010/1487	(BORO)
				018 "DIA CIRC CONCR
			0010/1475	LEN=0050 INSTALLED UNKN
				FULLER ST
			0010/1231	(BORO)
				018 "DIA CIRC CONCR
			0010/1219	LEN=0125 INSTALLED UNKN
				EAST CATHERINE ST
WEST CATHERINE ST (BORO)	0010/0969		0010/0969	(BORO)
				018 "DIA CIRC CONCR
			0010/0920	LEN=0110 INSTALLED UNKN
				018 "DIA CIRC CONCR
			0010/0690	LEN=0080 INSTALLED UNKN
WEST FAIRVIEW ST (BORO)	0010/0653		0010/0653	EAST FAIRVIEW ST (BORO)
				018 "DIA CIRC CONCR
			0010/0620	LEN=0105 INSTALLED UNKN
				018 "DIA CIR PLASTIC
			0010/0515	LEN=0105 INSTALLED UNKN
				EAST UNION ST
WEST UNION ST (BORO)	0010/0330		0010/0330	(BORO)
				009 "DIA CIR PLASTIC
			0010/0070	LEN=0037 INSTALLED UNKN
	000000 FT		000000 FT	1 0 00269 0 00 0000+00
			NC	NORTH CENTER AV
				MAIN ST
				(SR0031 SEG 0231/0000)
			INTER-BK	CENTER AV
				(SR3025 SEG 0020/3578)
				MFC BEGIN = B
			5 0010/0000	LENGTH(AH 1793 BK 0000)

DIR: B TOTAL LEN: 7.159 MI. DIST: 09-7 SR: 523
LEFT MUN: CONFLUENCE B RIGHT MUN: CONFLUENCE B

	037798 FT	037798 FT	
		INTER-AHD	ODEN ST
			(SR0281 SEG 0034/0000)
ROBERT BROWN RD			CASSELMAN ST
(SR0281 SEG 0034/0000)	0150/2226	0150/2226	(BORO)
			015 "DIA CIRC CONCR
		0150/2106	LEN=0027 INSTALLED UNKN
			LAUREL ST
		0150/1686	(TWP)
			015 "DIA CIRC CONCR
		0150/0941	LEN=0104 INSTALLED UNKN
			015 "DIA CIR PLASTIC
		0150/0431	LEN=0032 INSTALLED UNKN
			018 "DIA CIRC OTHER
		0150/0212	LEN=0097 INSTALLED UNKN
	035572 FT	035572 FT	1 0 00050 0 04 0591+01
			FRANTZ RD
			(T369)
		S 0150/0000	LENGTH(AH 2226 BK 1605)
			015 "DIA CIRC CONCR
		0140/0904	LEN=0029 INSTALLED UNKN
			015 "DIA CIRC CONCR
		0140/0385	LEN=0028 INSTALLED UNKN
	033967 FT	033967 FT	1 0 00050 0 04 0574+96
		S 0140/0000	LENGTH(AH 1605 BK 3765)
			015 "DIA CIRC CONCR
		0130/2119	LEN=0028 INSTALLED UNKN
			015 "DIA CIRC CONCR
		0130/1755	LEN=0030 INSTALLED UNKN
		NC ODEN ST	
			CONFLUENCE
		0130/1229	LOWER TURKEYFOOT T
			015 "DIA CIRC CONCR
		0130/1174	LEN=0027 INSTALLED UNKN
			015 "DIA CIRC CONCR

DIR: B TOTAL LEN: 7.159 MI. DIST: 09-7 SR: 523
LEFT MUN: LOWER TURKEYFOOT T RIGHT MUN: LOWER TURKEYFOOT T

```
                                        0130/0519 LEN=0034 INSTALLED UNKN
030202 FT                               030202 FT 1 0 00050 0 04 0533+00
                                                  FRANTZ RD
                                                  (T369)
                                      S 0130/0000 LENGTH(AH 3765 BK 3088)
                                                  018 "DIA CIRC CONCR
                                        0120/3069 LEN=0028 INSTALLED UNKN

                                                  030 "DIA CIRC CONCR
                                        0120/2459 LEN=0055 INSTALLED UNKN
                                                  015 "DIA CIRC CONCR
                                        0120/1874 LEN=0030 INSTALLED UNKN
                                                  030 "DIA CIRC CONCR
                                        0120/1814 LEN=0046 INSTALLED UNKN
                                                  015 "DIA CIRC CONCR
                                        0120/1580 LEN=0030 INSTALLED UNKN
                                                  015 "DIA CIRC CONCR
                                        0120/1010 LEN=0028 INSTALLED UNKN
                                                  TURKEY FOOT RD
                                        0120/0775 (SR3045 SEG 0010/0000)
                                                  015 "DIA CIRC CONCR
                                        0120/0772 LEN=0027 INSTALLED UNKN
                                                  015 "DIA CIRC CONCR
                                        0120/0472 LEN=0028 INSTALLED UNKN
027114 FT                               027114 FT 1 0 00050 0 04 0506+73
                                                  VILLAGE: HARNEDSVILLE
                                                  SCHOOL HOUSE RD
                                                  (T801)
                                      S 0120/0000 LENGTH(AH 3088 BK 1996)
                                                  DRAINAGE
                                                  STRUCTURE LENGTH 17 FT
                                        0110/1893 BMSID 55/0523/0110/1893

                                                  018 "DIA CIRC CONCR
                                        0110/1290 LEN=0035 INSTALLED UNKN
                                                  HOGBACK RD
                                        0110/1235 (SR3047 SEG 0010/0000)
                                                  018 "DIA CIRC CONCR
                                        0110/1180 LEN=0037 INSTALLED 2002


                                                  024 "DIA CIRC CONCR
                                        0110/0270 LEN=0036 INSTALLED 2002
                                        0110/0258 BMSEN 55/0523/0110/0000
                                                  LOWER TURKEYFOOT
                                        0110/0095 ADDISON T
025118 FT                               025118 FT 1 0 00050 0 04 0486+84
                                                  CASSELMAN RIVER
                                                  BMSBG 55/0523/0110/0000
                                      S 0110/0000 LENGTH(AH 1996 BK 0621)
```

DIR: B TOTAL LEN: 7.159 MI. DIST: 09-7 SR: 523
LEFT MUN: ADDISON T RIGHT MUN: ADDISON T

```
                                                  COON HOLLOW RD
                                          ==      0100/0615 (T345)

                    024497 FT                     024497 FT 1 0 00050 0 04 0479+12
                                                S 0100/0000 LENGTH(AH 0621 BK 2966)
                                                            030 "DIA CIRC CONCR
                                                  0090/2752 LEN=0186 INSTALLED 2002

                                                            015 "DIA CIRC CONCR
                                                  0090/2000 LEN=0040 INSTALLED UNKN
                                                            015 "DIA CIRC CONCR
                                                  0090/1551 LEN=0028 INSTALLED UNKN

                                                            015 "DIA CIRC CONCR
                                                  0090/0946 LEN=0030 INSTALLED UNKN
                                                            015 "DIA CIRC CONCR
                                                  0090/0865 LEN=0029 INSTALLED UNKN
                                                            015 "DIA CIRC CONCR
                                                  0090/0781 LEN=0040 INSTALLED UNKN
                                                            036 "DIA CIRC CONCR
                                                  0090/0618 LEN=0078 INSTALLED UNKN
                                                            024 "DIA CIRC CONCR
                                                  0090/0025 LEN=0064 INSTALLED UNKN
1 0 00050 0 04 0448+56 021531 FT                  021531 FT
CAMPGROUND RD
(T310)                0090/0000           ==    S 0090/0000 LENGTH(AH 2966 BK 2481)
                                                            018 "DIA CIRC CONCR
                                                  0080/2393 LEN=0031 INSTALLED UNKN
                                                            018 "DIA CIRC CONCR
                                                  0080/2292 LEN=0031 INSTALLED UNKN

                                                            015 "DIA CIRC METAL
                                                  0080/1411 LEN=0032 INSTALLED UNKN
                                                            FORT HILL RD
                                                  0080/1111 (SR3001 SEG 0010/0000)

                                                  0080/1075 BMSEN 55/0523/0080/1065
                                                            1 0 00050 0 04 0436+90
                                                            P3
                                                            TRIB. TO WHITES CREEK
                                                  0080/1065 BMSBG 55/0523/0080/1065

                    019050 FT                     019050 FT 1 0 00050 0 04 0426+24
                                                            015 "DIA CIRC CONCR
                                                            LEN=0032 INSTALLED UNKN
                                                S 0080/0000 LENGTH(AH 2481 BK 2894)
                                                            015 "DIA CIRC CONCR
```

DIR: B TOTAL LEN: 7.159 MI. DIST: 09-7 SR: 523
LEFT MUN: ADDISON T RIGHT MUN: ADDISON T

```
                                        0070/2469 LEN=0028 INSTALLED UNKN
                                                  015 "DIA CIRC CONCR
                                        0070/2254 LEN=0034 INSTALLED UNKN
                                                  015 "DIA CIRC CONCR
                                        0070/1876 LEN=0029 INSTALLED UNKN
                                        RBR
                                        0070/1253 BMSEN 55/0523/0070/1200
                                                  1 0 00050 0 04 0409+23
                                                  P3
                                        RBR       BECKET RUN
                                        0070/1200 BMSBG 55/0523/0070/1200
                                                  036 "DIA CIRC CONCR
                                        0070/0768 LEN=0045 INSTALLED UNKN

                                                  015"H 00"W MULT CONCR
                                        0070/0141 LEN=0040 INSTALLED UNKN
016156 FT                               016156 FT 1 0 00050 0 04 0397+43
                                                  LENHART HILL RD
                                                  (T339)
                                     ==  S 0070/0000 LENGTH(AH 2894 BK 3260)
                                                  015 "DIA CIRC CONCR
                                        0060/2900 LEN=0036 INSTALLED 2000
                                                  015 "DIA CIRC CONCR
                                        0060/2649 LEN=0036 INSTALLED UNKN
                                                  015 "DIA CIRC CONCR
                                        0060/2174 LEN=0043 INSTALLED UNKN
                                                  015 "DIA CIRC CONCR
                                        0060/1870 LEN=0050 INSTALLED UNKN
                                                  024 "DIA CIRC CONCR
                                        0060/1790 LEN=0037 INSTALLED UNKN
                                                  018 "DIA CIRC CONCR
                                        0060/1525 LEN=0046 INSTALLED UNKN
                                                  015 "DIA CIRC OTHER
                                        0060/1270 LEN=0038 INSTALLED UNKN
                                                  015 "DIA CIR PLASTIC
                                        0060/0910 LEN=0032 INSTALLED UNKN
                                                  024 "DIA CIRC CONCR
                                        0060/0850 LEN=0034 INSTALLED UNKN
                                                  015 "DIA CIRC CONCR
                                        0060/0545 LEN=0056 INSTALLED UNKN
                                                  015 "DIA CIRC CONCR
                                        0060/0390 LEN=0036 INSTALLED UNKN
012896 FT                               012896 FT 1 0 00050 0 04 0364+95
                                        S 0060/0000 LENGTH(AH 3260 BK 2377)
                                                  015 "DIA CIRC CONCR
                                        0050/2322 LEN=0038 INSTALLED UNKN
                                                  015 "DIA CIR PLASTIC
                                        0050/2242 LEN=0040 INSTALLED UNKN
                                                  015 "DIA CIRC CONCR
```

DIR: B TOTAL LEN: 7.159 MI. DIST: 09-7 SR: 523
LEFT MUN: ADDISON T RIGHT MUN: ADDISON T

```
                                                  0050/2015 LEN=0031 INSTALLED UNKN
                                                            018 "DIA CIRC CONCR
                                                  0050/1898 LEN=0031 INSTALLED UNKN
                                                            015 "DIA CIRC CONCR
                                                  0050/1591 LEN=0039 INSTALLED UNKN
                                                            015 "DIA CIR PLASTIC
                                                  0050/1477 LEN=0050 INSTALLED UNKN
                                                            024 "DIA CIRC CONCR
                                                  0050/1084 LEN=0066 INSTALLED UNKN
                                                            015 "DIA CIRC CONCR
                                                  0050/0731 LEN=0041 INSTALLED UNKN
                                                            015 "DIA CIRC CONCR
                                                  0050/0379 LEN=0035 INSTALLED UNKN
                010519 FT                         010519 FT 1 0 00050 0 04 0340+99
                                                S 0050/0000 LENGTH(AH 2377 BK 2494)
                                                            015 "DIA CIRC CONCR
                                                  0040/2478 LEN=0040 INSTALLED UNKN
                                                            024 "DIA CIRC CONCR
                                                  0040/2027 LEN=0050 INSTALLED UNKN
                                                            015 "DIA CIRC CONCR
                                                  0040/1920 LEN=0048 INSTALLED UNKN
                                                            015 "DIA CIRC CONCR
                                                  0040/1681 LEN=0042 INSTALLED UNKN
                                                            015 "DIA CIRC CONCR
                                                  0040/1222 LEN=0034 INSTALLED UNKN
                                                            030 "DIA CIRC CONCR
                                                  0040/1038 LEN=0067 INSTALLED UNKN

                008025 FT                         008025 FT 1 0 00050 0 04 0316+05
                                                            VILLAGE: LISTONBURG
                                                            MOUNT DAVIS RD
                                                            (SR2004 SEG 0010/0000)
                                                S 0040/0000 LENGTH(AH 2494 BK 2008)

                                                  0030/1908 BMSEN 55/0523/0030/1840
                                                            1 0 00050 0 04 0314+28
                                                            P3
                                                            WHITES CREEK
                                                  0030/1840 BMSBG 55/0523/0030/1840
LOWER WHITES CR RD
(T319)          0030/1674
                                                            015 "DIA CIRC CONCR
                                                  0030/1499 LEN=0035 INSTALLED UNKN
                                                            015 "DIA CIR PLASTIC
                                                  0030/1175 LEN=0030 INSTALLED UNKN
                                                            015 "DIA CIRC CONCR
                                                  0030/0826 LEN=0028 INSTALLED UNKN
```

DIR: B TOTAL LEN: 7.159 MI. DIST: 09-7 SR: 523
LEFT MUN: ADDISON T RIGHT MUN: ADDISON T

			015 "DIA CIRC CONCR
		0030/0396	LEN=0032 INSTALLED UNKN
			015 "DIA CIRC CONCR
		0030/0035	LEN=0030 INSTALLED UNKN
	006017 FT	006017 FT	1 0 00050 0 04 0296+11
		S 0030/0000	LENGTH(AH 2008 BK 2829)
			015 "DIA CIRC CONCR
		0020/2649	LEN=0032 INSTALLED UNKN
			015 "DIA CIRC CONCR
		0020/2275	LEN=0034 INSTALLED UNKN
			018 "DIA CIRC CONCR
		0020/1972	LEN=0037 INSTALLED UNKN
			015 "DIA CIRC CONCR
		0020/1645	LEN=0030 INSTALLED UNKN
			024 "DIA CIRC CONCR
		0020/1549	LEN=0036 INSTALLED UNKN
			015 "DIA CIRC CONCR
		0020/1170	LEN=0032 INSTALLED UNKN
			015 "DIA CIRC CONCR
		0020/0992	LEN=0032 INSTALLED UNKN
			018 "DIA CIRC CONCR
		0020/0872	LEN=0030 INSTALLED UNKN
			024 "DIA CIRC CONCR
		0020/0550	LEN=0028 INSTALLED UNKN
	003188 FT	003188 FT	1 0 00050 0 04 0267+56
			LAUREL RUN
			STRUCTURE LENGTH 8 FT
			BMSID 55/0523/0020/0000
		S 0020/0000	LENGTH(AH 2829 BK 3188)
			015 "DIA CIR PLASTIC
		0010/2702	LEN=0038 INSTALLED UNKN
			015 "DIA CIRC CONCR
		0010/2071	LEN=0036 INSTALLED 1988
			015 "DIA CIRC CONCR
		0010/0903	LEN=0032 INSTALLED 1988
			015 "DIA CIRC CONCR
		0010/0780	LEN=0030 INSTALLED 1988
			FOR SR 0040 AND 0523
		0010/0320	(CONN)
			015 "DIA CIRC CONCR
		0010/0120	LEN=0048 INSTALLED UNKN
	000000 FT	000000 FT	1 0 00050 0 03 0234+05
			NATIONAL PK
			(SR0040 SEG 0110/0000)
			NC LISTONBURG RD
NATIONAL PK			MFC BEGIN = C
(SR0040 SEG 0110/0000)	0010/0000	S 0010/0000	LENGTH(AH 3188 BK 0000)

DIR: B TOTAL LEN: 16.130 MI. DIST: 09-7 SR: 403
LEFT MUN: CONEMAUGH T RIGHT MUN: CONEMAUGH T

085167 FT

085159 FT AH-CAMBRIA (11)
* REF-AHD FERNDALE AV
0380/3597 (SR0403 SEG 0010/0000)
0380/3426 BMSEN 55/0403/0380/3340
1 0 00052 0 03 1354+51
BENS CREEK
0380/3340 BMSBG 55/0403/0380/3340

DUNLO TRANSFER LT
(PRDR) 0380/3282



0380/3282 (APRA) DUNLO TRANSFER L
020"H 60"W METAL ARCH

DIR: B TOTAL LEN: 16.130 MI. DIST: 09-7 SR: 403
LEFT MUN: CONEMAUGH T RIGHT MUN: CONEMAUGH T

		0380/3050	LEN=0042 INSTALLED UNKN 024 "DIA CIRC CONCR
		0380/2590	LEN=0035 INSTALLED UNKN 015 "DIA CIRC CONCR
		0380/2229	LEN=0051 INSTALLED UNKN 015 "DIA CIRC CONCR
		0380/1447	LEN=0052 INSTALLED UNKN 015 "DIA CIRC CONCR
		0380/1238	LEN=0060 INSTALLED UNKN 015 "DIA CIRC CONCR
		0380/0357	LEN=0046 INSTALLED UNKN 018 "DIA CIRC METAL
		0380/0055	LEN=0042 INSTALLED UNKN
	081570 FT	081562 FT	1 0 00052 0 03 1321+11 GREENHOUSE RD (T795)
		S 0380/0000	LENGTH(AH 3597 BK 2919) 015 "DIA CIRC METAL
		0370/2727	LEN=0040 INSTALLED UNKN 024"H 72"W CONC STRUCT
		0370/1916	LEN=0041 INSTALLED UNKN
CATHERINE ST (T419)	0370/1765		
JANET ST (T414)	0370/1343		
LINDA DR (T414)	0370/0556		
			024 "DIA CIR UNKNOWN
		0370/0243	LEN=0099 INSTALLED UNKN
		0370/0158	BMSEN 55/0403/0370/0137 1 0 00052 0 03 1293+08 TR.STONY CR.
		0370/0137	BMSBG 55/0403/0370/0137
		0370/0018	BMSEN 55/0403/0370/0000
	078651 FT	078643 FT	1 0 00052 0 03 1291+77 NO UNDERPASS INFORMATIO BMSBG 55/0403/0370/0000
		S 0370/0000	LENGTH(AH 2919 BK 2674)
SOAP HOLLOW RD (SR4041 SEG 0100/0000)	0360/1947		KRINGS RD (SR4041 SEG 0100/0000)
		0360/1947	
		0360/1764	015 "DIA CIRC CONCR LEN=0040 INSTALLED UNKN
OLD TIRE HILL RD (T684)	0360/1718		

DIR: B TOTAL LEN: 16.130 MI. DIST: 09-7 SR: 403
LEFT MUN: CONEMAUGH T RIGHT MUN: CONEMAUGH T

				018 "DIA CIRC CONCR
			0360/1569	LEN=0040 INSTALLED UNKN
				015 "DIA CIRC CONCR
			0360/1402	LEN=0052 INSTALLED UNKN
				015 "DIA CIRC CONCR
			0360/0990	LEN=0044 INSTALLED UNKN
			0360/0630	BMSEN 55/0403/0360/0604
				1 0 00052 0 03 1270+88
				KAUFMAN RUN
			0360/0604	BMSBG 55/0403/0360/0604
	075977 FT		075969 FT	1 0 00052 0 03 1265+28
				VILLAGE: TIRE HILL
			S 0360/0000	LENGTH(AH 2674 BK 3426)
				030 "DIA CIRC METAL
			0350/3385	LEN=0072 INSTALLED UNKN
				018 "DIA CIR PLASTIC
			0350/2824	LEN=0056 INSTALLED UNKN
BERKEBILE EXCAVATION DR (PRDR)	0350/2509	POI	0350/2509	(APRA) BERKEBILE EXCAVA
				018 "DIA CIRC CONCR
			0350/2271	LEN=0042 INSTALLED UNKN
				018 "DIA CIRC OTHER
			0350/2000	LEN=0048 INSTALLED UNKN
				015 "DIA CIRC METAL
			0350/1860	LEN=0030 INSTALLED UNKN
			0350/1769	BMSEN 55/0403/0350/1752
				1 0 00052 0 03 1248+19
				KAUFMAN RUN
			0350/1752	BMSBG 55/0403/0350/1752
DICKEY HILL RD (T787)	0350/1496			
				DICKEY HILL RD
			0350/1436	(T787)
				015 "DIA CIR UNKNOWN
			0350/1334	LEN=0050 INSTALLED UNKN
				015 "DIA CIR PLASTIC
			0350/1131	LEN=0042 INSTALLED UNKN
			0350/0012	BMSEN 55/0403/0350/0000
	072551 FT		072543 FT	1 0 00052 0 03 1230+77
				KAUFMAN RUN
				BMSBG 55/0403/0350/0000
			S 0350/0000	LENGTH(AH 3426 BK 3585)
				024 "DIA CIRC CONCR
			0340/3190	LEN=0040 INSTALLED UNKN
				024 "DIA CIRC CONCR
			0340/2870	LEN=0030 INSTALLED 2003

DIR: B TOTAL LEN: 16.130 MI. DIST: 09-7 SR: 403
LEFT MUN: CONEMAUGH T RIGHT MUN: CONEMAUGH T

				018 "DIA CIRC CONCR
			0340/2165	LEN=0040 INSTALLED UNKN
				015 "DIA CIRC CONCR
			0340/1939	LEN=0036 INSTALLED UNKN
				015 "DIA CIRC CONCR
			0340/1438	LEN=0038 INSTALLED UNKN
				KAUFMAN RUN
				STRUCTURE LENGTH 14 FT
			0340/1271	BMSID 55/0403/0340/1271
				015 "DIA CIRC CONCR
			0340/0751	LEN=0041 INSTALLED UNKN
				015 "DIA CIRC CONCR
			0340/0467	LEN=0042 INSTALLED UNKN
	068966 FT		068958 FT	1 0 00052 0 03 1194+76
				KAUFFMAN RUN
				STRUCTURE LENGTH 11 FT
				BMSID 55/0403/0340/0000
			S 0340/0000	LENGTH(AH 3585 BK 2600)
				(APRA) PINE CREST MOBIL
OLD TIRE HILL RD				CARPENTER PARK RD
(T684)	0330/2273	POI	0330/2273	(SR4022 SEG 0010/0000)
DAWN LN				
(T411)	0330/2030	==		
				015 "DIA CIRC CONCR
			0330/1647	LEN=0059 INSTALLED UNKN
				015 "DIA CIRC CONCR
			0330/0375	LEN=0041 INSTALLED UNKN
1 0 00052 0 03 1168+44	066366 FT		066358 FT	MILLER PICKING RD
PENDER RD				(SR4039 SEG 0070/3042)
(T784)	0330/0000	==	S 0330/0000	LENGTH(AH 2600 BK 3799)
				018 "DIA CIRC CONCR
			0320/3755	LEN=0125 INSTALLED UNKN
				015 "DIA CIRC CONCR
			0320/3435	LEN=0030 INSTALLED UNKN
CHERRY TREE DR				
(T414)	0320/2885	==		
MILLER DR				
(T892)	0320/2352	==		
				015 "DIA CIRC CONCR
			0320/1921	LEN=0099 INSTALLED UNKN
CONEMACH TR				
(T853)	0320/1613	==		
				015 "DIA CIRC CONCR
			0320/1193	LEN=0041 INSTALLED UNKN
NEMACOLIN TR				
(T850)	0320/0800	==		
				015 "DIA CIRC CONCR

DIR: B TOTAL LEN: 16.130 MI. DIST: 09-7 SR: 403
LEFT MUN: CONEMAUGH T RIGHT MUN: CONEMAUGH T

LEFT		RIGHT
		0320/0715 LEN=0040 INSTALLED UNKN 015 "DIA CIRC CONCR
		0320/0384 LEN=0038 INSTALLED UNKN 062559 FT
1 0 00052 0 03 1130+00 062567 FT CRESTVIEW DR (T422) 0320/0000		S 0320/0000 LENGTH(AH 3799 BK 1747) 015 "DIA CIRC CONCR
		0310/1545 LEN=0049 INSTALLED UNKN
SAYLOR LN (TWP) 0310/1397		
		CHURCH RD 0310/0720 (T883) 018 "DIA CIR PLASTIC
		0310/0687 LEN=0048 INSTALLED UNKN
SAYLOR LN (TWP) 0310/0620		
060820 FT		060812 FT 1 0 00052 0 03 1113+49 NC SR 0403 SH SUNRISE AV (TWP)
		S 0310/0000 LENGTH(AH 1747 BK 2063)
HIGHLAND AV (T893) 0300/1784		
		018 "DIA CIRC METAL 0300/1770 LEN=0034 INSTALLED UNKN
		018 "DIA CIRC CONCR 0300/0974 LEN=0030 INSTALLED UNKN NC SR 403 SH E CAMPUS AV (T769)
W CAMPUS AV (SR4043 SEG 0040/3779) 0300/0612		0300/0612
1 0 00052 0 03 1091+84 058757 FT OAK ST (T832) 0300/0000		058749 FT S 0300/0000 LENGTH(AH 2063 BK 0400) 018 "DIA CIR PLASTIC
		0290/0173 LEN=0070 INSTALLED 1996 0290/0015 BMSEN 55/0403/0290/0000
058357 FT		058349 FT 1 0 00052 0 03 1088+20 TR.STONY CR. BMSBG 55/0403/0290/0000
		S 0290/0000 LENGTH(AH 0400 BK 1155) 018 "DIA CIR PLASTIC
		0280/1129 LEN=0030 INSTALLED UNKN CHESTNUT ST 0280/1019 (T768) MAPLE ST

DIR: B TOTAL LEN: 16.130 MI. DIST: 09-7 SR: 403
LEFT MUN: CONEMAUGH T RIGHT MUN: CONEMAUGH T

0280/0795 (T405)
015 "DIA CIRC METAL
0280/0788 LEN=0040 INSTALLED 1999
NC MAIN ST
018 "DIA CIRC METAL
0280/0512 LEN=0162 INSTALLED UNKN

PINE ST
(TWP) 0280/0475

HICKORY ST
0280/0356 (T767)
042 "DIA CIRC METAL
0280/0346 LEN=0046 INSTALLED UNKN
057202 FT 057194 FT 1 0 00052 0 03 1075+88
VILLAGE: DAVIDSVILLE
MFC BEGIN = C
S 0280/0000 LENGTH(AH 1155 BK 1528)

024 "DIA CIRC CONCR
0270/1375 LEN=0200 INSTALLED UNKN
RAMP D RD
RAMP D RD
(SR8011 SEG 0500/0993) 0271/1310 0270/1310 (SR8011 SEG 0500/0993)
RAMP C RD
(SR8011 SEG 0250/0000) 0271/1278
TO 8011/0250 SH
TO 8011/0250 SH
(CONN) 0271/1233 0270/1214 (CONN)
SR 0219 SBL
OP ID 55/0219/0931/0000 0271/1031 0270/1026 OP ID 55/0219/0931/0000
SR 0219 NBL
SR 0219 NBL
OP ID 55/0219/0930/0000 0271/0881 0270/0880 OP ID 55/0219/0930/0000
042 "DIA CIRC CONCR
0270/0828 LEN=0200 INSTALLED UNKN
MFC BEGIN = C 0271/0736 0270/0736 MFC BEGIN = C
018 "DIA CIRC CONCR
0270/0581 LEN=0100 INSTALLED UNKN
018 "DIA CIRC CONCR
0270/0304 LEN=0080 INSTALLED UNKN
WOODSTOWN HW
0270/0185 (SR4035 SEG 0140/0847)

WOODSTOWN HW
(SR4035 SEG 0140/0847) 0271/0169

055666 FT 1 0 00052 0 03 1062+67
018 "DIA CIRC CONCR
LEN=0060 INSTALLED UNKN
1 0 00052 0 03 1062+67 055666 FT
MFC BEGIN = D
MFC BEGIN = D
LENGTH(AH 1536 BK 0704) 0271/0000 S S 0270/0000 LENGTH(AH 1528 BK 0704)
018 "DIA CIRC CONCR
0260/0454 LEN=0063 INSTALLED UNKN
THOMAS ST
0260/0408 (TB30)
018 "DIA CIRC CONCR

DIR: B TOTAL LEN: 16.130 MI. DIST: 09-7 SR: 403
LEFT MUN: CONEMAUGH T RIGHT MUN: CONEMAUGH T

```
                                                  0260/0350 LEN=0035 INSTALLED UNKN
                                                  0260/0023 BMSEN 55/0403/0260/0000
                        054962 FT                 054962 FT 1 0 00052 0 03 1054+35
                                                            TR TO STONYCREEK RIVER
                                                            BMSBG 55/0403/0260/0000
                                                  S 0260/0000 LENGTH(AH 0704 BK 1295)

                                                            018 "DIA CIRC CONCR
                                                  0250/0474 LEN=0110 INSTALLED UNKN
                                                            015 "DIA CIRC CONCR
                                                  0250/0210 LEN=0110 INSTALLED UNKN
1 0 00052 0 03 1041+96  053667 FT                 053667 FT
SR 4037 SH
(SR4037 SEG 0010/1402)   0250/0000                S 0250/0000 LENGTH(AH 1295 BK 1355)
                                                            015 "DIA CIRC CONCR
                                                  0240/1079 LEN=0051 INSTALLED UNKN
                                                            SMITH ST
                                                  0240/0838 (T406)
                                                            018 "DIA CIRC CONCR
                                                  0240/0717 LEN=0048 INSTALLED UNKN
                                                            018 "DIA CIRC CONCR
                                                  0240/0224 LEN=0030 INSTALLED UNKN
                                                            018 "DIA CIRC METAL
                                                  0240/0047 LEN=0100 INSTALLED 1996
                        052312 FT                 052312 FT 1 0 00052 4 01 0245+33
                                                            VILLAGE: HOLLSOPPLE
                                                        NC SR 0403 SH
                                                            SR 0601 SH
                                                            (SR0601 SEG 0470/0000)
                                                  S 0240/0000 LENGTH(AH 1355 BK 0274)
                                                  0230/0187 BMSEN 55/0403/0230/0000
                                                            CONEMAUGH
                                                  0230/0094 BENSON B
                        052038 FT                 052038 FT 1 0 00052 4 01 0242+55
                                                            STONY CREEK
                                                            BMSBG 55/0403/0230/0000
                                                  S 0230/0000 LENGTH(AH 0274 BK 0739)
                                                            RIVER ST
                                                  0220/0694 (BORO)
                                                            FIRST LN
                                                  0220/0507 (BORO)
MAIN ST
(BORO)
WHISTLER ST
(BORO)                   0220/0337                    NC WHISTLER ST
                                                            015 "DIA CIR PLASTIC
                                                  0220/0316 LEN=0060 INSTALLED UNKN
                        051299 FT                 051299 FT 1 0 00052 4 01 0235+12
                                                            MILL ST
                                                            (BORO)
```

DIR: B TOTAL LEN: 16.130 MI. DIST: 09-7 SR: 403
LEFT MUN: BENSON B RIGHT MUN: BENSON B

```
                                          5 0220/0000 LENGTH(AH 0739 BK 0399)
                                            0210/0363 (AAR 145241R)#TRKS 03
                                                      RAILROAD ST
                                            0210/0328 (BORO)
                                                      BORDER ST
                                                      (BORO)
                                                 NC MAIN ST
                                                      MAIN ST
                                            0210/0150 (BORO)
050900 FT                                   050900 FT 1 0 00052 4 01 0231+03
                                          5 0210/0000 LENGTH(AH 0399 BK 2571)
                                                      018 "DIA CIRC CONCR
                                            0200/2067 LEN=0038 INSTALLED UNKN
                                                      015 "DIA CIRC CONCR
                                            0200/1765 LEN=0051 INSTALLED UNKN
                                                      015 "DIA CIRC CONCR
                                            0200/1465 LEN=0057 INSTALLED UNKN
                                                      015 "DIA CIRC CONCR
                                            0200/1210 LEN=0039 INSTALLED UNKN
                                                      015 "DIA CIRC CONCR
                                            0200/0998 LEN=0039 INSTALLED UNKN
                                                      015 "DIA CIRC CONCR
                                            0200/0850 LEN=0048 INSTALLED UNKN
                                                      015 "DIA CIRC CONCR
                                            0200/0590 LEN=0037 INSTALLED UNKN
                                                      015 "DIA CIRC CONCR
                                            0200/0297 LEN=0061 INSTALLED UNKN
                                                      015 "DIA CIRC CONCR
                                            0200/0029 LEN=0046 INSTALLED UNKN
048329 FT                                   048329 FT 1 0 00052 4 01 0205+40
                                                 NC BORDER ST
                                                      RIDGE RD
                                                      (SR1025 SEG 0150/3789)
                                          5 0200/0000 LENGTH(AH 2571 BK 3420)
                                                      BENSON
                                            0190/3145 PAINT T
                                                      015 "DIA CIRC CONCR
                                            0190/2840 LEN=0052 INSTALLED UNKN
                                                      015 "DIA CIRC CONCR
                                            0190/2444 LEN=0056 INSTALLED UNKN
                                                      015 "DIA CIRC CONCR
                                            0190/2246 LEN=0040 INSTALLED UNKN
                                                      018 "DIA CIRC CONCR
                                            0190/1706 LEN=0040 INSTALLED UNKN
                                                      018 "DIA CIRC CONCR
                                            0190/1166 LEN=0045 INSTALLED UNKN
                                                      018 "DIA CIRC METAL
                                            0190/0957 LEN=0042 INSTALLED UNKN
                                                      PRETORIA DR
                                            0190/0467 (T744)
```

DIR: B TOTAL LEN: 16.130 MI. DIST: 09-7 SR: 403
LEFT MUN: PAINT T RIGHT MUN: PAINT T

		042 "DIA CIRC CONCR
	0190/0415	LEN=0088 INSTALLED UNKN
		018 "DIA CIRC CONCR
	0190/0018	LEN=0035 INSTALLED UNKN
044909 FT	044909 FT	1 0 00052 4 01 0171+54
		BOYD DR
		(T746)
	S 0190/0000	LENGTH(AH 3420 BK 2563)
		015 "DIA CIRC CONCR
	0180/2260	LEN=0042 INSTALLED UNKN
		018 "DIA CIRC CONCR
	0180/1780	LEN=0050 INSTALLED UNKN
		024 "DIA CIRC CONCR
	0180/1440	LEN=0030 INSTALLED UNKN
		024 "DIA CIRC CONCR
	0180/1150	LEN=0051 INSTALLED UNKN
		015 "DIA CIRC CONCR
	0180/0820	LEN=0045 INSTALLED UNKN
		024 "DIA CIRC CONCR
	0180/0643	LEN=0100 INSTALLED UNKN
042346 FT	042346 FT	1 0 00052 4 00 0140+74
		BOYD DR
		(T746)
	S 0180/0000	LENGTH(AH 2563 BK 2263)
		024 "DIA CIRC CONCR
	0170/2010	LEN=0070 INSTALLED UNKN
		030 "DIA CIRC CONCR
	0170/1548	LEN=0125 INSTALLED UNKN
		024 "DIA CIRC CONCR
	0170/1277	LEN=0125 INSTALLED UNKN
		024 "DIA CIRC CONCR
	0170/1080	LEN=0100 INSTALLED UNKN
		018 "DIA CIRC CONCR
	0170/0908	LEN=0036 INSTALLED UNKN
		030 "DIA CIRC METAL
	0170/0610	LEN=0060 INSTALLED UNKN
		024 "DIA CIRC CONCR
	0170/0502	LEN=0038 INSTALLED UNKN
		024 "DIA CIRC CONCR
	0170/0235	LEN=0036 INSTALLED UNKN
		072"H 72"W CON BOX CUL
	0170/0010	LEN=0050 INSTALLED 1980
040083 FT	040083 FT	1 0 00052 4 00 0118+08
		TR. STONY CR
		STRUCTURE LENGTH 8 FT
		BMSID 55/0403/0170/0000
	S 0170/0000	LENGTH(AH 2263 BK 2819)
		024 "DIA CIRC METAL
	0160/2706	LEN=0039 INSTALLED UNKN

DIR: B TOTAL LEN: 16.130 MI. DIST: 09-7 SR: 403
LEFT MUN: PAINT T RIGHT MUN: PAINT T

			018 "DIA CIRC METAL
		0160/2274	LEN=0042 INSTALLED UNKN
		0160/2085	BMSEN 55/0403/0160/1573
			PAINT
		0160/1818	QUEMAHONING T
			1 0 00052 4 00 0089+42
			STONYCREEK
		0160/1573	BMSBG 55/0403/0160/1573
LAND ST (T866)	0160/1475		
			036 "DIA CIRC CONCR
		0160/1296	LEN=0076 INSTALLED UNKN
			015 "DIA CIRC CONCR
		0160/1019	LEN=0041 INSTALLED UNKN
			015 "DIA CIRC CONCR
		0160/0585	LEN=0042 INSTALLED UNKN
			018 "DIA CIRC METAL
		0160/0344	LEN=0055 INSTALLED UNKN
			030 "DIA CIRC METAL
		0160/0074	LEN=0045 INSTALLED UNKN
1 0 00052 4 00 0089+42	037264 FT	037264 FT	
FRONT ST (T674)	0160/0000	S 0160/0000	LENGTH(AH 2819 BK 2670)
			015 "DIA CIRC METAL
		0150/2360	LEN=0069 INSTALLED UNKN
			015 "DIA CIRC METAL
		0150/2124	LEN=0074 INSTALLED UNKN
			018 "DIA CIRC METAL
		0150/1825	LEN=0091 INSTALLED UNKN
			015 "DIA CIRC METAL
		0150/1540	LEN=0044 INSTALLED UNKN
FRONT ST (T674)	0150/1303		
			015 "DIA CIRC CONCR
		0150/1031	LEN=0050 INSTALLED UNKN
			015 "DIA CIRC METAL
		0150/0837	LEN=0054 INSTALLED UNKN
ASHBROOK RD (T403)	0150/0234		
KOONTZ RD (T731)	0150/0201		
			024 "DIA CIRC CONCR
		0150/0175	LEN=0030 INSTALLED UNKN
		0150/0132	BMSEN 55/0403/0150/0000
			QUEMAHONING
		0150/0066	PAINT T
	034594 FT	034594 FT	1 0 00052 4 00 0063+45
			VILLAGE: BLOUGH
			STONY CREEK

DIR: B TOTAL LEN: 16.130 MI. DIST: 09-7 SR: 403
LEFT MUN: PAINT T RIGHT MUN: PAINT T

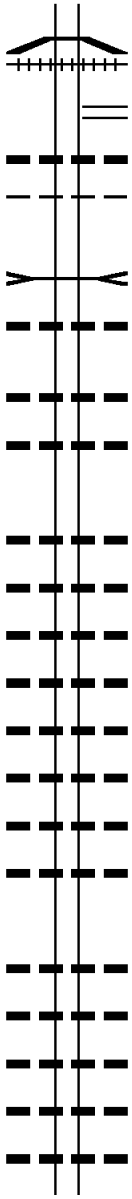

		BMSBG 55/0403/0150/0000
	0150/0000	LENGTH(AH 2670 BK 1758)
	0140/1724	(AAR 145237B)#TRKS 01
		BLOUGH RD
	0140/1689	(SR1029 SEG 0010/0000)
		084 "DIA CIRC METAL
	0140/1529	LEN=0061 INSTALLED UNKN
		PAINT
	0140/1522	QUEMAHONING T
		TR.STONY CRK
		STRUCTURE LENGTH 12 FT
	0140/1513	BMSID 55/0403/0140/1513
		024 "DIA CIRC CONCR
	0140/1160	LEN=0033 INSTALLED UNKN
		015 "DIA CIRC CONCR
	0140/0338	LEN=0047 INSTALLED UNKN
		024 "DIA CIRC CONCR
	0140/0050	LEN=0129 INSTALLED UNKN
032836 FT	032836 FT	1 0 00052 4 00 0045+91
	0140/0000	LENGTH(AH 1758 BK 2071)
		015 "DIA CIRC CONCR
	0130/1956	LEN=0058 INSTALLED UNKN
		015 "DIA CIRC CONCR
	0130/1710	LEN=0043 INSTALLED UNKN
		015 "DIA CIRC CONCR
	0130/1442	LEN=0041 INSTALLED UNKN
		018 "DIA CIRC CONCR
	0130/1216	LEN=0059 INSTALLED UNKN
		015 "DIA CIRC CONCR
	0130/0621	LEN=0120 INSTALLED UNKN
		024 "DIA CIRC CONCR
	0130/0492	LEN=0043 INSTALLED UNKN
		015 "DIA CIRC CONCR
	0130/0234	LEN=0044 INSTALLED UNKN
		024 "DIA CIRC CONCR
	0130/0044	LEN=0069 INSTALLED UNKN
030765 FT	030765 FT	1 0 00052 4 00 0024+44
	0130/0000	LENGTH(AH 2071 BK 2516)
		015 "DIA CIRC CONCR
	0120/2155	LEN=0041 INSTALLED UNKN
		015 "DIA CIRC CONCR
	0120/1737	LEN=0046 INSTALLED UNKN
		084"H 72"W ELLIP CONC
	0120/1138	LEN=0074 INSTALLED UNKN
		015 "DIA CIRC CONCR
	0120/0793	LEN=0052 INSTALLED UNKN
		015 "DIA CIRC CONCR
	0120/0379	LEN=0042 INSTALLED UNKN

STONYCREEK ST

DIR: B TOTAL LEN: 16.130 MI. DIST: 09-7 SR: 403
LEFT MUN: QUEMAHONING T RIGHT MUN: QUEMAHONING T

(T505)	0120/0349		015 "DIA CIRC CONCR
		0120/0131	LEN=0053 INSTALLED UNKN
	028249 FT	028249 FT	1 0 00052 4 00 0000+00
			NC SR 0403 SH
			QUEMAHONING
			HOOVERSVILLE B
		S 0120/0000	LENGTH(AH 2516 BK 2395)
			018 "DIA CIRC CONCR
		0110/1973	LEN=0088 INSTALLED UNKN
			015 "DIA CIRC CONCR
		0110/1486	LEN=0051 INSTALLED UNKN
HIGHLAND AV			
(BORO)	0110/1237		
			015 "DIA CIRC CONCR
		0110/1220	LEN=0053 INSTALLED UNKN
			015 "DIA CIRC CONCR
		0110/0976	LEN=0048 INSTALLED UNKN
			015 "DIA CIRC CONCR
		0110/0829	LEN=0047 INSTALLED UNKN
			015 "DIA CIRC CONCR
		0110/0613	LEN=0038 INSTALLED UNKN
			015 "DIA CIRC CONCR
		0110/0188	LEN=0037 INSTALLED UNKN
			012 "DIA CIRC CONCR
		0110/0017	LEN=0027 INSTALLED UNKN
1 0 00546 0 01 0235+16	025854 FT	025854 FT	CHARLES ST
CHARLES ST			(SR1027 SEG 0010/0000)
(SR4021 SEG 0130/1315)	0110/0000	S 0110/0000	LENGTH(AH 2395 BK 2893)
			012 "DIA CIRC CONCR
		0100/2889	LEN=0028 INSTALLED UNKN
			SHADE ST
		0100/2839	(SR1014 SEG 0010/0000)
			015 "DIA CIRC CONCR
		0100/2632	LEN=0036 INSTALLED UNKN
			DIXIE RUN
			STRUCTURE LENGTH 24 FT
		0100/2165	BMSID 55/0403/0100/2165
			SOMERSET ST
		0100/2107	(BORO)
			CHURCH ST
		0100/1768	(BORO)
			FRANKLIN ST
		0100/1213	(BORO)
			AL
		0100/0987	(BORO)
			AL
		0100/0775	(BORO)
			SOUTH ST
		0100/0652	(BORO)

DIR: B TOTAL LEN: 16.130 MI. DIST: 09-7 SR: 403
LEFT MUN: HOOVERSVILLE B RIGHT MUN: HOOVERSVILLE B

			018 "DIA CIRC CONCR
		0100/0647	LEN=0036 INSTALLED UNKN
		0100/0242	BMSEN 55/0403/0100/0220
			1 0 00546 0 01 0208+58
			FALLEN TIMBER RUN
		0100/0220	BMSBG 55/0403/0100/0220
			018 "DIA CIRC CONCR
		0100/0009	LEN=0049 INSTALLED UNKN
1 0 00546 0 01 0206+27	022961 FT	022961 FT	FALLEN TIMBER RD
GROVE AV			(T710)
(BORO)	0100/0000	S 0100/0000	LENGTH(AH 2893 BK 3259)
			048"H 84"W CON BOX CUL
		0090/2953	LEN=0047 INSTALLED UNKN
			015 "DIA CIRC CONCR
		0090/2725	LEN=0030 INSTALLED 2003
			024 "DIA CIRC CONCR
		0090/2544	LEN=0051 INSTALLED UNKN
			NC BARN ST
			HOOVERSVILLE
		0090/2531	QUEMAHONING T
			015 "DIA CIRC CONCR
		0090/2402	LEN=0040 INSTALLED 1999
			015 "DIA CIRC CONCR
		0090/2123	LEN=0076 INSTALLED UNKN
			015 "DIA CIRC CONCR
		0090/1799	LEN=0033 INSTALLED UNKN
NUMBER THREE RD			
(T692)	0090/1504		
			015 "DIA CIRC CONCR
		0090/1378	LEN=0039 INSTALLED UNKN
			015 "DIA CAST IRON
		0090/1074	LEN=0045 INSTALLED UNKN
			015 "DIA CAST IRON
		0090/0847	LEN=0067 INSTALLED UNKN
			015 "DIA CAST IRON
		0090/0524	LEN=0099 INSTALLED UNKN
			015 "DIA CAST IRON
		0090/0371	LEN=0069 INSTALLED UNKN
	019702 FT	019702 FT	1 0 00546 0 01 0174+55
		S 0090/0000	LENGTH(AH 3259 BK 3448)
			015 "DIA CAST IRON
		0080/3184	LEN=0061 INSTALLED UNKN
			015 "DIA CIRC CONCR
		0080/2998	LEN=0071 INSTALLED UNKN
			015 "DIA CIRC CONCR
		0080/2530	LEN=0052 INSTALLED UNKN
			QUEMAHONING
		0080/2224	SHADE T
			024 "DIA CAST IRON
		0080/2160	LEN=0054 INSTALLED UNKN

DIR: B TOTAL LEN: 16.130 MI. DIST: 09-7 SR: 403
LEFT MUN: SHADE T RIGHT MUN: SHADE T

```
                                                  015 "DIA CAST IRON
                                  0080/1994 LEN=0071 INSTALLED UNKN
                                                  015 "DIA CAST IRON
                                  0080/1762 LEN=0069 INSTALLED UNKN
                                                  015 "DIA CAST IRON
                                  0080/1609 LEN=0069 INSTALLED UNKN
                                                  015 "DIA CAST IRON
                                  0080/1345 LEN=0060 INSTALLED UNKN
                                                  018 "DIA CIRC CONCR
                                  0080/1144 LEN=0040 INSTALLED UNKN
                                                  018 "DIA CIRC CONCR
                                  0080/0881 LEN=0054 INSTALLED UNKN
                                                  036 "DIA CIRC CONCR
                                  0080/0469 LEN=0055 INSTALLED UNKN
                                                  030 "DIA CIRC CONCR
                                  0080/0138 LEN=0058 INSTALLED 1999
016254 FT                         016254 FT 1 0 00546 0 01 0140+09
                                                  FOLLY LN
                                                  (TWP )
                                  S 0080/0000 LENGTH(AH 3448 BK 2668)
                                                  015 "DIA CIRC CONCR
                                  0070/2500 LEN=0050 INSTALLED UNKN
                                                  018 "DIA CIRC CONCR
                                  0070/2338 LEN=0078 INSTALLED UNKN
                                                  024 "DIA CIRC METAL
                                  0070/2027 LEN=0035 INSTALLED UNKN
                                                  015 "DIA CIRC CONCR
                                  0070/1500 LEN=0042 INSTALLED UNKN
                                                  015 "DIA CIRC CONCR
                                  0070/1250 LEN=0030 INSTALLED UNKN
                                                  018 "DIA CIR PLASTIC
                                  0070/1000 LEN=0044 INSTALLED UNKN
                                                  018 "DIA CIRC CONCR
                                  0070/0490 LEN=0061 INSTALLED UNKN
                                  0070/0165 BMSEN 55/0403/0070/0146
                                                  1 0 00546 0 01 0114+85
                                                  POKEYTOWN RUN
                                  0070/0146 BMSBG 55/0403/0070/0146
013586 FT                         013586 FT 1 0 00546 0 01 0113+41
                                                  WILBUR RD
                                                  (SR1012 SEG 0010/0000)
                                  S 0070/0000 LENGTH(AH 2668 BK 3490)
                                                  018 "DIA CIRC CONCR
                                  0060/3170 LEN=0057 INSTALLED 1980
                                                  018 "DIA CIRC CONCR
                                  0060/2800 LEN=0028 INSTALLED 2004
                                                  018 "DIA CIRC CONCR
                                  0060/2680 LEN=0028 INSTALLED 2004
                                                  030 "DIA CIRC CONCR
                                  0060/2520 LEN=0028 INSTALLED 2004
```

DIR: B TOTAL LEN: 16.130 MI. DIST: 09-7 SR: 403
LEFT MUN: SHADE T RIGHT MUN: SHADE T

		018 "DIA CIRC CONCR
	0060/1934	LEN=0060 INSTALLED UNKN
		015 "DIA CIRC CONCR
	0060/1612	LEN=0037 INSTALLED UNKN
		018 "DIA CIRC CONCR
	0060/1260	LEN=0038 INSTALLED UNKN
	0060/0562	BMSEN 55/0403/0060/0528
		1 0 00546 0 01 0083+80
		OVEN RUN
	0060/0528	BMSBG 55/0403/0060/0528
		018 "DIA CIRC CONCR
	0060/0050	LEN=0045 INSTALLED UNKN
010096 FT	010096 FT	1 0 00546 0 01 0078+48
		KOONTZTOWN RD
		(SR1023 SEG 0010/0000)
	S 0060/0000	LENGTH(AH 3490 BK 2987)
		018 "DIA CIRC CONCR
	0050/2400	LEN=0040 INSTALLED UNKN
		030 "DIA CIRC CONCR
	0050/2190	LEN=0039 INSTALLED 2004
		018 "DIA CIRC CONCR
	0050/2148	LEN=0050 INSTALLED UNKN
		024 "DIA CIRC CONCR
	0050/2100	LEN=0048 INSTALLED 2001
		018 "DIA CIRC CONCR
	0050/1910	LEN=0052 INSTALLED UNKN
		030 "DIA CIRC CONCR
	0050/1742	LEN=0045 INSTALLED UNKN
		015 "DIA CIRC CONCR
	0050/1581	LEN=0043 INSTALLED UNKN
		018 "DIA CIRC CONCR
	0050/1400	LEN=0046 INSTALLED 2004
		018 "DIA CIRC CONCR
	0050/1250	LEN=0065 INSTALLED UNKN
		018 "DIA CIRC CONCR
	0050/0980	LEN=0038 INSTALLED UNKN
		018 "DIA CIRC CONCR
	0050/0697	LEN=0038 INSTALLED 2004
		018 "DIA CIRC CONCR
	0050/0451	LEN=0003 INSTALLED 2004
007109 FT	007109 FT	1 0 00546 0 01 0049+58
		SHADE
		QUEMAHONING T
	S 0050/0000	LENGTH(AH 2987 BK 1908)
		018 "DIA CIRC CONCR
	0040/1695	LEN=0037 INSTALLED UNKN
		018 "DIA CIRC CONCR
	0040/1475	LEN=0038 INSTALLED 2004
		015 "DIA CIRC CONCR

DIR: B TOTAL LEN: 16.130 MI. DIST: 09-7 SR: 403
LEFT MUN: QUEMAHONING T RIGHT MUN: QUEMAHONING T

```
                                                  0040/1185 LEN=0040 INSTALLED UNKN
                                                            024 "DIA CIRC CONCR
                                                  0040/0671 LEN=0030 INSTALLED 2004
                                                            018 "DIA CIRC CONCR
                                                  0040/0132 LEN=0051 INSTALLED 2004
                        005201 FT                 005201 FT 1 0 00546 0 01 0030+50
                                                            (AAR 145226N)#TRKS 01
                                                S 0040/0000 LENGTH(AH 1908 BK 1108)
                                                            018 "DIA CIRC CONCR
                                                  0030/0765 LEN=0040 INSTALLED 2004
                                                            OLD FORBES RD
                                                  0030/0415 (SR1010 SEG 0030/0000)
                                                  0030/0261 BMSEN 55/0403/0030/0000
                        004093 FT                 004093 FT 1 0 00546 0 00 0018+88
                                                            STONYCREEK RIVER
                                                            BMSBG 55/0403/0030/0000
                                                S 0030/0000 LENGTH(AH 1108 BK 1596)
                                                            018 "DIA CIRC CONCR
                                                  0020/1596 LEN=0060 INSTALLED UNKN


                                                            018 "DIA CIR PLASTIC
                                                  0020/0411 LEN=0033 INSTALLED UNKN
1 0 00546 0 00 0002+75  002497 FT                 002497 FT
SCHOOLHOUSE RD
(T661)                   0020/0000              S 0020/0000 LENGTH(AH 1596 BK 2497)
                                                            012 "DIA CIR PLASTIC
                                                  0010/2216 LEN=0030 INSTALLED UNKN
FORBES RD
(T867)                   0010/2048

                                                            018 "DIA CIRC CONCR
                                                  0010/1905 LEN=0050 INSTALLED 2013
                                                  0010/1761 BMSEN 55/0403/0010/1553
                                                            1 0 00546 1 00 0000+00
                                                            STONYCREEK RIVER
                                                  0010/1553 BMSBG 55/0403/0010/1553

                                                            015 "DIA CIRC CONCR
                                                  0010/0898 LEN=0050 INSTALLED UNKN

                        000000 FT                 000000 FT 1 0 00546 1 00 0000+00
                                                            VILLAGE: KANTNER
                                                       NC WHISTLER RD
                                                            LINCOLN HW
                                                            (SR0030 SEG 0290/1109)

                                                  INTER-BK  TRIPLE S RD
                                                            (T852)
                                                            MFC BEGIN = D
                                                S 0010/0000 LENGTH(AH 2497 BK 0000)
```

DIR: B TOTAL LEN: 33.247 MI. DIST: 09-7 SR: 281
LEFT MUN: QUEMAHONING T RIGHT MUN: QUEMAHONING T

175543 FT

RAMP B RD
(SR8002 SEG 0012/0321)
RAMP B RD
(SR8002 SEG 0014/0000) 0650/3708

DUNMYER RD
(T611) 0650/1759

175546 FT BMSEN 55/0281/0650/3865
* REF-AHD E MAIN ST
0650/3935 (SR4028 SEG 0030/1943)
1 0 00052 0 01 0473+97
SR 0030
0650/3865 BMSBG 55/0281/0650/3865

048 "DIA CIRC CONCR
0650/3640 LEN=0060 INSTALLED 2013
RAMP C RD
0650/3582 (SR8002 SEG 0750/0000)
015 "DIA CIRC CONCR
0650/3410 LEN=0035 INSTALLED UNKN
018 "DIA CIRC CONCR
0650/2880 LEN=0035 INSTALLED UNKN
015 "DIA CIRC CONCR
0650/2590 LEN=0036 INSTALLED UNKN
015 "DIA CIRC CONCR
0650/2085 LEN=0033 INSTALLED UNKN

BROWNSTOWN HILL RD
0650/1731 (T625)
024 "DIA CIRC CONCR
0650/1720 LEN=0070 INSTALLED UNKN
0650/1557 BMSEN 55/0281/0650/1463
1 0 00052 0 01 0458+92
BEAVER DAM CREEK
0650/1463 BMSBG 55/0281/0650/1463
018 "DIA CIRC CONCR
0650/1235 LEN=0060 INSTALLED UNKN
018 "DIA CIRC CONCR
0650/1045 LEN=0041 INSTALLED UNKN
018 "DIA CIRC CONCR
0650/0705 LEN=0040 INSTALLED UNKN
BROWNSTOWN RD
0650/0595 (TWP)
015 "DIA CIRC CONCR
0650/0505 LEN=0040 INSTALLED UNKN

DIR: B TOTAL LEN: 33.247 MI. DIST: 09-7 SR: 281
LEFT MUN: QUEMAHONING T RIGHT MUN: QUEMAHONING T

			024 "DIA CIRC CONCR
		0650/0365	LEN=0045 INSTALLED UNKN
			024 "DIA CIRC CONCR
		0650/0155	LEN=0045 INSTALLED UNKN
	171608 FT	171611 FT	1 0 00052 0 01 0458+92
		S 0650/0000	LENGTH(AH 3935 BK 3362)
R UPPER RD (T506)	0640/3241		
			015 "DIA CIRC CONCR
		0640/2950	LEN=0035 INSTALLED UNKN
			015 "DIA CIRC CONCR
		0640/2350	LEN=0045 INSTALLED UNKN
			015 "DIA CIRC CONCR
		0640/1965	LEN=0030 INSTALLED UNKN
			015 "DIA CIRC CONCR
		0640/1705	LEN=0045 INSTALLED UNKN
READING MINE RD (T648)	0640/1523		
			TRIB BEAVER DAM CREEK
			STRUCTURE LENGTH 12 FT
		0640/1340	BMSID 55/0281/0640/1340
			015 "DIA CIRC CONCR
		0640/0705	LEN=0033 INSTALLED UNKN
			015 "DIA CIRC CONCR
		0640/0110	LEN=0048 INSTALLED UNKN
	168246 FT	168249 FT	1 0 00052 0 01 0425+09
		S 0640/0000	LENGTH(AH 3362 BK 3796)
			015 "DIA CIRC CONCR
		0630/2855	LEN=0034 INSTALLED UNKN
			015 "DIA CIRC CONCR
		0630/2445	LEN=0032 INSTALLED UNKN
			015 "DIA CIRC CONCR
		0630/2230	LEN=0032 INSTALLED UNKN
			015 "DIA CIRC CONCR
		0630/2115	LEN=0032 INSTALLED UNKN
			015 "DIA CIRC CONCR
		0630/0865	LEN=0032 INSTALLED UNKN
			036 "DIA CIRC CONCR
		0630/0050	LEN=0057 INSTALLED UNKN
1 0 00052 0 01 0387+40	164450 FT	164453 FT	POMPEY HILL RD
WALKER RD (T642)	0630/0000		(SR1008 SEG 0010/0000)
		S 0630/0000	LENGTH(AH 3796 BK 3232)

DIR: B TOTAL LEN: 33.247 MI. DIST: 09-7 SR: 281
LEFT MUN: QUEMAHONING T RIGHT MUN: QUEMAHONING T

			015 "DIA CIRC CONCR
		0620/3055	LEN=0034 INSTALLED UNKN
			018 "DIA CIRC CONCR
		0620/1955	LEN=0035 INSTALLED UNKN
			024 "DIA CIRC CONCR
		0620/1825	LEN=0037 INSTALLED UNKN
			(APRA) TAYLOR EQUIP LT
			TAYLOR EQUIP LT
		0620/1750	(PRDR)
			015 "DIA CIRC CONCR
		0620/1355	LEN=0034 INSTALLED UNKN
MARTS RD (T643)	0620/1137		
			015 "DIA CIRC CONCR
		0620/1115	LEN=0032 INSTALLED UNKN
			015 "DIA CIRC CONCR
		0620/0820	LEN=0032 INSTALLED UNKN
			015 "DIA CIRC CONCR
		0620/0320	LEN=0033 INSTALLED UNKN
	161218 FT	161221 FT	1 0 00052 0 01 0354+39
			REFFNER RD
			(T641)
		0620/0000	LENGTH(AH 3232 BK 3170)
			015 "DIA CIRC CONCR
		0610/3050	LEN=0032 INSTALLED UNKN
			015 "DIA CIRC CONCR
		0610/2840	LEN=0032 INSTALLED UNKN
			018 "DIA CIR PLASTIC
		0610/2325	LEN=0040 INSTALLED UNKN
			QUEMAHONING
		0610/1550	SOMERSET T
			018 "DIA CIRC CONCR
		0610/0120	LEN=0032 INSTALLED UNKN
	158048 FT	158051 FT	1 0 00052 0 01 0323+20
		0610/0000	LENGTH(AH 3170 BK 3378)
			018 "DIA CIRC CONCR
		0600/3070	LEN=0035 INSTALLED UNKN
			024 "DIA CIRC CONCR
		0600/2460	LEN=0050 INSTALLED UNKN
ROSS RD (T627)	0600/2390	0600/2390	HILLTOP RD (T624)
			018 "DIA CIR PLASTIC
		0600/2350	LEN=0030 INSTALLED 2017

DIR: B TOTAL LEN: 33.247 MI. DIST: 09-7 SR: 281
LEFT MUN: SOMERSET T RIGHT MUN: SOMERSET T

				018 "DIA CIR PLASTIC
			0600/2080	LEN=0028 INSTALLED 2017
				018 "DIA CIR PLASTIC
			0600/1810	LEN=0028 INSTALLED 2017
				018 "DIA CIR PLASTIC
			0600/1560	LEN=0031 INSTALLED UNKN
				AKRON LN
		==	0600/0945	(PRDR)
				015 "DIA CIRC CONCR
			0600/0860	LEN=0032 INSTALLED UNKN
				POINT PARK LN
		==	0600/0743	(PRDR)
				015 "DIA CIRC CONCR
			0600/0630	LEN=0032 INSTALLED UNKN
ALBERT ST (T728)	0600/0583	==		
				EMMETT DR
		==	0600/0130	(TWP)
1 0 00052 0 01 0289+42 154670 FT			154673 FT	
LELAND ST (T729)	0600/0000	==	5 0600/0000	LENGTH(AH 3378 BK 3360)
				015 "DIA CIRC CONCR
			0590/2985	LEN=0050 INSTALLED UNKN
				015 "DIA CIRC CONCR
			0590/2900	LEN=0044 INSTALLED UNKN
BARRON ST (T401)	0590/2842	==		WELSH HILL RD
			0590/2842	(SR1002 SEG 0010/0000)
				018 "DIA CIR PLASTIC
			0590/2610	LEN=0037 INSTALLED 2014
			0590/2535	BMSEN 55/0281/0590/2521
				1 0 00052 0 01 0281+18
				WELLS CREEK
			0590/2521	BMSBG 55/0281/0590/2521
				018 "DIA CIRC CONCR
			0590/2450	LEN=0045 INSTALLED UNKN
MAIN ST (T606)	0590/2428	==		
				018 "DIA CIRC CONCR
			0590/1745	LEN=0065 INSTALLED UNKN
BEAVER DAM RD (SR4017 SEG 0010/0000)	0590/1725	==		HEYER RD
		==	0590/1725	(T614)
				018 "DIA CIRC CONCR
			0590/1715	LEN=0030 INSTALLED UNKN
				MARTINS DR
		==	0590/1523	(PRDR)
				015 "DIA CIRC CONCR
			0590/1480	LEN=0031 INSTALLED UNKN
				KIMBERLY DR

DIR: B TOTAL LEN: 33.247 MI. DIST: 09-7 SR: 281
LEFT MUN: SOMERSET T RIGHT MUN: SOMERSET T

		0590/1373	(PRDR)
MAIN ST (T606)	0590/1049		
			018 "DIA CIR PLASTIC
		0590/0900	LEN=0040 INSTALLED 2017
			015 "DIA CIRC CONCR
		0590/0445	LEN=0040 INSTALLED UNKN
	151310 FT	151313 FT	1 0 00052 0 01 0255+93
			018 "DIA CIRC CONCR
			LEN=0035 INSTALLED UNKN
			STOUFFER HILL RD
			(SR4011 SEG 0020/3002)
		S 0590/0000	LENGTH(AH 3360 BK 3507)
			018 "DIA CIRC CONCR
		0580/3482	LEN=0030 INSTALLED UNKN
MINI HORSE LN (TWP)	0580/2154		
			018 "DIA CIRC CONCR
		0580/1525	LEN=0035 INSTALLED UNKN
CEDAR LN (T595)	0580/1190		
	147803 FT	147806 FT	1 0 00052 0 01 0220+80
		S 0580/0000	LENGTH(AH 3507 BK 3557)
			036 "DIA CIRC CONCR
		0570/3535	LEN=0050 INSTALLED UNKN
			030 "DIA CIRC CONCR
		0570/3030	LEN=0045 INSTALLED UNKN
			030 "DIA CIRC CONCR
		0570/2905	LEN=0045 INSTALLED UNKN
			024 "DIA CIRC CONCR
		0570/2795	LEN=0085 INSTALLED UNKN
			018 "DIA CIRC CONCR
		0570/2225	LEN=0035 INSTALLED UNKN
			AIRPORT LN
		0570/2186	(PRDR)
BLACKBURN RD (T598)	0570/1873		
			018 "DIA CIRC CONCR
		0570/1845	LEN=0045 INSTALLED UNKN
			018 "DIA CIRC CONCR
		0570/0985	LEN=0045 INSTALLED UNKN
			024 "DIA CIRC CONCR

DIR: B TOTAL LEN: 33.247 MI. DIST: 09-7 SR: 281
LEFT MUN: SOMERSET T RIGHT MUN: SOMERSET T

		0570/0140	LEN=0050 INSTALLED UNKN
	144246 FT	144249 FT	1 0 00052 0 01 0185+32
		S 0570/0000	LENGTH(AH 3557 BK 3263)
KLINE RD (T593)	0560/2681		
			015 "DIA CIRC CONCR
		0560/2645	LEN=0043 INSTALLED UNKN
			015 "DIA CIRC CONCR
		0560/2195	LEN=0040 INSTALLED UNKN
APOLLO LN (TWP)	0560/1532		
			018 "DIA CIRC CONCR
		0560/0775	LEN=0035 INSTALLED UNKN
			015 "DIA CIRC CONCR
		0560/0345	LEN=0035 INSTALLED UNKN
			018 "DIA CIRC CONCR
		0560/0020	LEN=0055 INSTALLED UNKN
	140983 FT	140986 FT	1 0 00052 0 01 0152+62
			(AAR 145197F)#TRKS 01
		S 0560/0000	LENGTH(AH 3263 BK 3506)
			TR.WELLS CR.
			STRUCTURE LENGTH 10 FT
		0550/3403	BMSID 55/0281/0550/3403
			024 "DIA CIR PLASTIC
		0550/3000	LEN=0032 INSTALLED 2017
CULLIGAN RD (T596)	0550/2967		
			LISTIE RD
		0550/2940	(SR1003 SEG 0280/2331)
			018 "DIA CIR PLASTIC
		0550/2425	LEN=0028 INSTALLED 2017
			018 "DIA CIR PLASTIC
		0550/2185	LEN=0032 INSTALLED 2017
			018 "DIA CIR PLASTIC
		0550/2025	LEN=0028 INSTALLED 2017
			018 "DIA CIR PLASTIC
		0550/1890	LEN=0028 INSTALLED 2017
			018 "DIA CIR PLASTIC
		0550/1690	LEN=0028 INSTALLED 2017
			018 "DIA CIR PLASTIC
		0550/1545	LEN=0030 INSTALLED 2017
			018 "DIA CIR PLASTIC
		0550/1370	LEN=0032 INSTALLED 2017
			SEQUOIA LN
		0550/1218	(TWP)
SECHLER RD (T524)	0550/0823		
			015 "DIA CIRC CONCR

DIR: B TOTAL LEN: 33.247 MI. DIST: 09-7 SR: 281
LEFT MUN: SOMERSET T RIGHT MUN: SOMERSET T

		0550/0775	LEN=0030 INSTALLED UNKN
			PLEASANT HILL RD
		0550/0293	(T546)
	137477 FT	137480 FT	1 0 00052 0 01 0118+96
			VILLAGE: GEIGER
			MFC BEGIN = C
		0550/0000	LENGTH(AH 3506 BK 0467)
018 "DIA CIRC CONCR			
LEN=0075 INSTALLED 1989	0541/0055		
2 0 00052 0 00 0112+79	137010 FT	137013 FT	1 0 00052 0 00 0112+79
027 "DIA CIRC CONCR			027 "DIA CIRC CONCR
LEN=0050 INSTALLED 1989			LEN=0060 INSTALLED UNKN
RAMP B RD			RAMP B RD
(SR8003 SEG 0020/0000)			(SR8003 SEG 0020/0000)
RAMP A RD			RAMP A RD
(SR8003 SEG 0010/1907)			(SR8003 SEG 0010/1907)
MFC BEGIN = C			MFC BEGIN = C
LENGTH(AH 0467 BK 1182)	0541/0000	0540/0000	LENGTH(AH 0467 BK 1185)
			018 "DIA CIRC CONCR
		0530/1090	LEN=0105 INSTALLED UNKN
			TO 8003/0020 SH
		0530/1007	(CONN)
			030 "DIA CIRC CONCR
		0530/1005	LEN=0085 INSTALLED UNKN
030 "DIA CIRC CONCR			
LEN=0055 INSTALLED UNKN	0531/0955		
SR 0219 NBL			SR 0219 NBL
OP ID 55/0219/0590/0000	0531/0675	0530/0675	OP ID 55/0219/0590/0000
SR 0219 SBL			SR 0219 SBL
OP ID 55/0219/0591/0000	0531/0558	0530/0558	OP ID 55/0219/0591/0000
			018 "DIA CIRC CONCR
		0530/0530	LEN=0090 INSTALLED UNKN
			018 "DIA CIRC CONCR
		0530/0355	LEN=0047 INSTALLED UNKN
RAMP D RD			RAMP D RD
(SR8003 SEG 0500/0777)			(SR8003 SEG 0500/0777)
RAMP C RD			RAMP C RD
(SR8003 SEG 0250/0000)	0531/0357	0530/0350	(SR8003 SEG 0250/0000)
1 0 00052 0 00 0099+96	135828 FT	135828 FT	1 0 00052 0 00 0099+96
MFC BEGIN = B			MFC BEGIN = B
LENGTH(AH 1182 BK 2365)	0531/0000	0530/0000	LENGTH(AH 1185 BK 2365)
			048 "DIA CIRC CONCR
		0520/2365	LEN=0300 INSTALLED UNKN
			018 "DIA CIRC CONCR
		0520/2210	LEN=0035 INSTALLED UNKN
SERVICE RD			
(TWP)	0520/1841		
			015 "DIA CIRC CONCR

DIR: B TOTAL LEN: 33.247 MI. DIST: 09-7 SR: 281
LEFT MUN: SOMERSET T RIGHT MUN: SOMERSET T

		0520/1200	LEN=0048 INSTALLED UNKN
			015 "DIA CIRC CONCR
		0520/0325	LEN=0046 INSTALLED UNKN
	133463 FT	133463 FT	1 0 00052 0 00 0077+16
			GREEN ACRES RD
			(T558)
		S 0520/0000	LENGTH(AH 2365 BK 2828)
			LC TO GREEN ACRES RD
		0510/2761	(CONN)
			MANOR VIEW RD
		0510/2513	(T715)
			015 "DIA CIRC CONCR
		0510/2050	LEN=0040 INSTALLED UNKN
			015 "DIA CIRC CONCR
		0510/1645	LEN=0040 INSTALLED UNKN
			018 "DIA CIRC CONCR
		0510/0445	LEN=0040 INSTALLED UNKN
			ARCADIA ST
		0510/0354	(PRDR)
			018 "DIA CIR PLASTIC
		0510/0070	LEN=0050 INSTALLED 2017
1 0 00052 0 00 0048+98	130635 FT	130635 FT	
LAKE RD			
(SR4026 SEG 0020/2264)	0510/0000	S 0510/0000	LENGTH(AH 2828 BK 3637)
			024 "DIA CIR PLASTIC
		0500/3490	LEN=0036 INSTALLED 2017
			018 "DIA CIR PLASTIC
		0500/3395	LEN=0036 INSTALLED 2017
			LC FROM VALLEY VIEW
		0500/3200	(CONN)
			VALLEY VIEW LN
		0500/3143	(TWP)
			DAVID LN
		0500/2520	(TWP)
			015 "DIA CIRC CONCR
		0500/2405	LEN=0035 INSTALLED UNKN
			ARLINGTON DR
		0500/2284	(TWP)
SOMERSET MOBILE HOMES L			
(PRDR)	0500/2100	0500/2100	(APRA) SOMERSET MOBILE
			LOCUST ST
		0500/1175	(T404)
			015 "DIA CIRC METAL

DIR: B TOTAL LEN: 33.247 MI. DIST: 09-7 SR: 281
LEFT MUN: SOMERSET T RIGHT MUN: SOMERSET T

LEFT		RIGHT
		0500/1045 LEN=0040 INSTALLED UNKN
		015 "DIA CIRC CONCR
		0500/0815 LEN=0050 INSTALLED 1989
		PA TPK (I-76)
		0500/0743 OP ID 55/7076/9901/1060
		REBECCA ST
		0500/0514 (T714)
		018 "DIA CIRC CONCR
		0500/0160 LEN=0040 INSTALLED UNKN
		0500/0110 (AAR 145163L)#TRKS 01
AGWAY RD (TWP)	0500/0087	
		0500/0075 BMSEN 55/0281/0500/0038
		SOMERSET
		0500/0051 SOMERSET B
		1 0 00052 0 00 0013+16
		EAST BR COXES CREEK
		0500/0038 BMSBG 55/0281/0500/0038
1 0 00052 0 00 0012+78 126998 FT		126998 FT
PLEASANT AV (SR4055 SEG 0010/1961)		NC STOYSTOWN RD
STOYSTOWN RD		MFC BEGIN = B
(BORO)	0500/0000	S 0500/0000 LENGTH(AH 3637 BK 1337)
		018 "DIA CIRC CONCR
		0490/1300 LEN=0055 INSTALLED UNKN
		018 "DIA CIRC CONCR
		0490/1190 LEN=0050 INSTALLED UNKN
CATHERINE ST (BORO)	0490/0988	
		015 "DIA CIRC CONCR
		0490/0928 LEN=0040 INSTALLED UNKN
FAIRVIEW ST (BORO)	0490/0667	
		015 "DIA CAST IRON
		0490/0616 LEN=0040 INSTALLED UNKN
		015 "DIA CIRC CONCR
		0490/0355 LEN=0050 INSTALLED UNKN
UNION ST (BORO)	0490/0350	
		015 "DIA CIRC CONCR
		0490/0320 LEN=0040 INSTALLED UNKN
		015 "DIA CIRC CONCR
		0490/0300 LEN=0040 INSTALLED UNKN
	125661 FT	125661 FT 2 0 55169 0 00 0015+16
		NC PLEASANT AV
		MAIN ST
		(SR0031 SEG 0240/0000)
		INTER-BK PLEASANT AV
		(SR0031 SEG 0240/0000)

DIR: B TOTAL LEN: 33.247 MI. DIST: 09-7 SR: 281
LEFT MUN: SOMERSET B RIGHT MUN: SOMERSET B

```
                                                  5 0490/0000 LTH AH 001337 BK 000100
                        125661 FT                   125661 FT
                                                    7480/0000 LTH AH 000100 BK 001806
                                                    INTER-AHD TAYMAN AV
                                                              (SR0031 SEG 0200/0000)
                                                              HARRISON AV
                                                              (BORO)
                                                    0470/1806
                                                              012 "DIA CIRC CONCR
                                                    0470/1715 LEN=0075 INSTALLED UNKN
OGLE ST
(BORO)                  0470/1590

                                                              DAVIS AV
                                                    0470/1487 (BORO)

                                                              DOTT AV
                                                    0470/0833 (BORO)
LANE AV
(BORO)                  0470/0813

                                                              015 "DIA CIRC CONCR
                                                    0470/0480 LEN=0025 INSTALLED UNKN
SOMERSET
SOMERSET T              0470/0401
                        123855 FT                   123855 FT 1 0 00050 0 07 1838+38
                                                          NC TAYMAN AV
                                                              ABERDEEN DR
                                                              (BORO)
                                                  5 0470/0000 LENGTH(AH 1806 BK 2866)
                                                              015 "DIA CIRC CONCR
                                                    0460/2743 LEN=0028 INSTALLED UNKN
                                                              SOMERSET
                                                    0460/2553 SOMERSET T
                                                              015 "DIA CIRC CONCR
                                                    0460/2213 LEN=0030 INSTALLED UNKN
                                                              036 "DIA CIRC CONCR
                                                    0460/1724 LEN=0075 INSTALLED UNKN
                                                              015 "DIA CIRC CONCR
                                                    0460/1430 LEN=0030 INSTALLED UNKN
NEILAN RD
(T455)                  0460/1020

                        120989 FT                   120989 FT 1 0 00050 0 07 1809+72
                                                  5 0460/0000 LENGTH(AH 2866 BK 2856)
                                                              015 "DIA CIRC CONCR
                                                    0450/2856 LEN=0036 INSTALLED UNKN
                                                              015 "DIA CIRC CONCR
                                                    0450/2494 LEN=0038 INSTALLED UNKN
                                                              CHALLENGE HILL LN
                                                    0450/2257 (PRDR)
```

DIR: B TOTAL LEN: 33.247 MI. DIST: 09-7 SR: 281
LEFT MUN: SOMERSET T RIGHT MUN: SOMERSET T

			018 "DIA CIRC CONCR
		0450/2214	LEN=0048 INSTALLED UNKN
			018 "DIA CIRC CONCR
		0450/1517	LEN=0043 INSTALLED UNKN
		0450/0045	BMSEN 55/0281/0450/0000
	118133 FT	118133 FT	1 0 00050 0 07 1781+16
			WEST BR COXES CREEK
			BMSBG 55/0281/0450/0000
		S 0450/0000	LENGTH(AH 2856 BK 3925)
VALLEY DR (T549)	0440/3451		
			015 "DIA CIRC CONCR
		0440/3400	LEN=0051 INSTALLED UNKN
			018 "DIA CIRC CONCR
		0440/3105	LEN=0050 INSTALLED UNKN
			018 "DIA CIRC CONCR
		0440/1240	LEN=0030 INSTALLED UNKN
			POVERTY HOLLOW RD
		0440/0193	(T462)
			015 "DIA CIRC CONCR
		0440/0010	LEN=0055 INSTALLED UNKN
1 0 00050 0 07 1742+12	114208 FT	114208 FT	
THUNDERHILL RD (T460)	0440/0000	S 0440/0000	LENGTH(AH 3925 BK 3462)
			018 "DIA CIRC CONCR
		0430/2712	LEN=0040 INSTALLED UNKN
			015 "DIA CIRC CONCR
		0430/2264	LEN=0040 INSTALLED UNKN
			CONCORD DR
		0430/1285	(PRDR)
			030 "DIA CIRC CONCR
		0430/1270	LEN=0034 INSTALLED UNKN
			018 "DIA CIRC CONCR
		0430/0591	LEN=0048 INSTALLED UNKN
			018 "DIA CIRC CONCR

DIR: B TOTAL LEN: 33.247 MI. DIST: 09-7 SR: 281
LEFT MUN: SOMERSET T RIGHT MUN: SOMERSET T

		0430/0040	LEN=0050 INSTALLED UNKN
	110746 FT	110746 FT	1 0 00050 0 07 1707+15
			(APRA) HEMMINGER HOMES
			ACORN RD
SAMUELS RD			(T449)
(T862)	0430/0000	0430/0000	LENGTH(AH 3462 BK 3250)
			015 "DIA CIRC CONCR
		0420/3210	LEN=0051 INSTALLED UNKN
			018 "DIA CIRC CONCR
		0420/2470	LEN=0028 INSTALLED UNKN
			018 "DIA CIRC CONCR
		0420/1620	LEN=0031 INSTALLED UNKN
			018 "DIA CIRC CONCR
		0420/1319	LEN=0031 INSTALLED UNKN
	107496 FT	107496 FT	1 0 00050 0 07 1674+54
			PIEDMONT RD
			(SR3010 SEG 0090/0000)
			SOMERSET
INDIANTOWN RD			MILFORD T
(SR3010 SEG 0090/0000)	0420/0000	0420/0000	LENGTH(AH 3250 BK 2886)
			015 "DIA CIRC CONCR
		0410/2677	LEN=0036 INSTALLED UNKN
			015 "DIA CIRC CONCR
		0410/1561	LEN=0038 INSTALLED UNKN
			015 "DIA CIRC CONCR
		0410/1140	LEN=0037 INSTALLED UNKN
			018 "DIA CIRC CONCR
		0410/0677	LEN=0037 INSTALLED UNKN
			012 "DIA CIRC CONCR
		0410/0487	LEN=0035 INSTALLED UNKN
	104610 FT	104610 FT	1 0 00050 0 06 1644+63
		0410/0000	LENGTH(AH 2886 BK 2475)
			015 "DIA CIRC CONCR
		0400/2118	LEN=0037 INSTALLED UNKN
			024 "DIA CIRC CONCR
		0400/1365	LEN=0035 INSTALLED UNKN
			015 "DIA CIRC CONCR
		0400/1000	LEN=0037 INSTALLED UNKN
	102135 FT	102135 FT	1 0 00050 0 06 1619+88
			VOUGHT RD

DIR: B TOTAL LEN: 33.247 MI. DIST: 09-7 SR: 281
LEFT MUN: MILFORD T RIGHT MUN: MILFORD T

			(T501)
		S 0400/0000	LENGTH(AH 2475 BK 2927)
			015 "DIA CIRC CONCR
		0390/2719	LEN=0036 INSTALLED UNKN
			015 "DIA CIRC CONCR
		0390/2322	LEN=0037 INSTALLED UNKN
			015 "DIA CIRC CONCR
		0390/1638	LEN=0043 INSTALLED UNKN
			015 "DIA CIRC CONCR
		0390/0908	LEN=0050 INSTALLED UNKN
			012 "DIA CIRC CONCR
		0390/0413	LEN=0050 INSTALLED UNKN
			015 "DIA CIRC CONCR
		0390/0206	LEN=0043 INSTALLED UNKN
	099208 FT	099208 FT	1 0 00050 0 06 1589+76
		S 0390/0000	LENGTH(AH 2927 BK 2950)
			015 "DIA CIRC CONCR
		0380/2359	LEN=0056 INSTALLED UNKN
			015 "DIA CIRC CONCR
		0380/1955	LEN=0035 INSTALLED UNKN
			015 "DIA CIRC CONCR
		0380/1515	LEN=0040 INSTALLED UNKN
LING RD (T426)	0380/1381		
			015 "DIA CIRC METAL
		0380/0910	LEN=0050 INSTALLED UNKN
1 0 00050 0 06 1560+80	096258 FT	096258 FT	
CROSS RD (T499)	0380/0000	S 0380/0000	LENGTH(AH 2950 BK 2948)
			015 "DIA CIRC CONCR
		0370/2705	LEN=0045 INSTALLED UNKN
			018 "DIA CIRC CONCR
		0370/2470	LEN=0035 INSTALLED UNKN
			015 "DIA CIRC CONCR
		0370/2195	LEN=0040 INSTALLED UNKN
			015 "DIA CIRC METAL
		0370/2010	LEN=0040 INSTALLED UNKN
			015 "DIA CIRC CONCR
		0370/1393	LEN=0062 INSTALLED UNKN
			015 "DIA CIRC METAL
		0370/0520	LEN=0040 INSTALLED 1980
			WOODLAND RD
		0370/0030	(T497)
		0370/0015	BMSEN 55/0281/0370/0000

DIR: B TOTAL LEN: 33.247 MI. DIST: 09-7 SR: 281
LEFT MUN: MILFORD T RIGHT MUN: MILFORD T

	093310 FT	093310 FT	1 0 00050 0 06 1532+10
			TR.GLADE RUN
			BMSBG 55/0281/0370/0000
		0370/0000	LENGTH(AH 2948 BK 3142)
			015 "DIA CIRC CONCR
		0360/2670	LEN=0045 INSTALLED UNKN
			018 "DIA CIRC CONCR
		0360/2590	LEN=0050 INSTALLED UNKN
			015 "DIA CIRC METAL
		0360/2440	LEN=0035 INSTALLED UNKN
			018"H 00"W MULT CONCR
		0360/1345	LEN=0045 INSTALLED UNKN
			(APRA) NEW CENTERVILLE
			NEW CENTERVILLE STONE Q
		0360/1210	(PRDR)
			036 "DIA CIRC CONCR
		0360/0710	LEN=0046 INSTALLED UNKN
	090168 FT	090168 FT	1 0 00050 0 06 1500+36
		0360/0000	LENGTH(AH 3142 BK 3140)
			036 "DIA CIRC CONCR
		0350/2435	LEN=0050 INSTALLED UNKN
			018 "DIA CIRC CONCR
		0350/2145	LEN=0048 INSTALLED UNKN
			015 "DIA CIRC CONCR
		0350/1290	LEN=0035 INSTALLED UNKN
			015 "DIA CIRC CONCR
		0350/0275	LEN=0045 INSTALLED UNKN
LYONS ST (TWP)	0350/0127		
	087028 FT	087028 FT	1 0 00050 0 06 1468+65
			NC NEW CENTERVILLE RD
			MILFORD
			NEW CENTERVILLE B
		0350/0000	LENGTH(AH 3140 BK 2954)
			018 "DIA CIRC CONCR
		0340/2925	LEN=0050 INSTALLED UNKN
			015 "DIA CIRC CONCR
		0340/2740	LEN=0040 INSTALLED UNKN
CEMETERY ST (BORO)	0340/2672		
			MUD PIKE RD
		0340/2639	(SR3008 SEG 0010/0000)
			018 "DIA CIRC CONCR

DIR: B TOTAL LEN: 33.247 MI. DIST: 09-7 SR: 281
LEFT MUN: NEW CENTERVILLE B RIGHT MUN: NEW CENTERVILLE B

			0340/2490 LEN=0050 INSTALLED UNKN
			018 "DIA CIRC CONCR
			0340/2365 LEN=0038 INSTALLED UNKN
			BRIDGE ST
COPPER KETTLE HW			(SR0653 SEG 0150/0000)
(SR3029 SEG 0010/0000)	0340/1898		0340/1898
			018 "DIA CIRC CONCR
			0340/1610 LEN=0035 INSTALLED UNKN
JUBILEE ST			
(BORO)	0340/1145		
			018 "DIA CIRC CONCR
			0340/1134 LEN=0035 INSTALLED 2001
			EMERSON ST
			0340/0945 (BORO)
			018 "DIA CIRC CONCR
			0340/0825 LEN=0040 INSTALLED 2001
			NEW CENTERVILLE
			0340/0326 MILFORD T
	084074 FT		084074 FT 1 0 00050 0 05 1439+11
			NC MAIN ST
			PENNDOT STORAGE LT
			(BORO)
			S 0340/0000 LENGTH(AH 2954 BK 2483)
			018 "DIA CIRC CONCR
			0330/2435 LEN=0150 INSTALLED UNKN
			024 "DIA CIRC CONCR
			0330/1270 LEN=0045 INSTALLED UNKN
			015 "DIA CIRC CONCR
			0330/0925 LEN=0050 INSTALLED UNKN
			018 "DIA CIRC CONCR
			0330/0755 LEN=0058 INSTALLED UNKN
			015 "DIA CIRC CONCR
			0330/0145 LEN=0045 INSTALLED UNKN
	081591 FT		081591 FT 1 0 00050 0 05 1414+28
			S 0330/0000 LENGTH(AH 2483 BK 2815)
			015 "DIA CIRC CONCR
			0320/2540 LEN=0050 INSTALLED UNKN
			018 "DIA CIRC CONCR
			0320/2160 LEN=0050 INSTALLED UNKN
			018 "DIA CIRC CONCR
			0320/1880 LEN=0050 INSTALLED UNKN
			015 "DIA CIRC CONCR
			0320/1640 LEN=0035 INSTALLED UNKN
			018 "DIA CIRC CONCR
			0320/1430 LEN=0048 INSTALLED UNKN
			015 "DIA CIRC CONCR
			0320/0990 LEN=0045 INSTALLED UNKN

DIR: B TOTAL LEN: 33.247 MI. DIST: 09-7 SR: 281
LEFT MUN: MILFORD T RIGHT MUN: MILFORD T

			015 "DIA CIRC CONCR
		0320/0700	LEN=0050 INSTALLED UNKN
			030 "DIA CIRC CONCR
		0320/0230	LEN=0070 INSTALLED UNKN
		0320/0060	BMSEN 55/0281/0320/0000
			MILFORD
		0320/0032	MIDDLECREEK T
	078776 FT	078776 FT	1 0 00050 0 05 1386+20
			MIDDLE CREEK
			BMSBG 55/0281/0320/0000
		S 0320/0000	LENGTH(AH 2815 BK 2933)
			018 "DIA CIRC CONCR
		0310/2265	LEN=0050 INSTALLED UNKN
			015 "DIA CIRC CONCR
		0310/2005	LEN=0045 INSTALLED UNKN
			015 "DIA CIRC CONCR
		0310/1745	LEN=0045 INSTALLED UNKN
			015 "DIA CIRC CONCR
		0310/1465	LEN=0045 INSTALLED UNKN
			015 "DIA CIRC CONCR
		0310/1380	LEN=0045 INSTALLED UNKN
			015 "DIA CIRC CONCR
		0310/1165	LEN=0040 INSTALLED UNKN
			042 "DIA CIRC CONCR
		0310/0915	LEN=0070 INSTALLED UNKN
			018 "DIA CIRC CONCR
		0310/0800	LEN=0045 INSTALLED UNKN
			018 "DIA CIRC CONCR
		0310/0645	LEN=0038 INSTALLED UNKN
	075843 FT	075843 FT	1 0 00050 0 05 1357+00
			HATCH HOLLOW RD
			(T493)
MIDDLECREEK RD (SR3031 SEG 0010/0000)	0310/0000	S 0310/0000	LENGTH(AH 2933 BK 3990)
			018 "DIA CIRC CONCR
		0300/3655	LEN=0070 INSTALLED UNKN
			018 "DIA CIRC CONCR
		0300/3425	LEN=0055 INSTALLED UNKN
			015 "DIA CIRC CONCR
		0300/3075	LEN=0055 INSTALLED UNKN
			018 "DIA CIRC CONCR
		0300/2625	LEN=0045 INSTALLED UNKN
			018 "DIA CIRC CONCR
		0300/1895	LEN=0035 INSTALLED UNKN
			018 "DIA CIRC CONCR
		0300/1585	LEN=0040 INSTALLED UNKN
			024"H 72"W CON BOX CUL

DIR: B TOTAL LEN: 33.247 MI. DIST: 09-7 SR: 281
LEFT MUN: MIDDLECREEK T RIGHT MUN: MIDDLECREEK T

		0300/1228	LEN=0045 INSTALLED UNKN
		0300/0214	PECK RD (T357)
MAURICE LN (PRDR)	0300/0045 071853 FT	071853 FT	1 0 00050 0 05 1316+88 030"H 72"W CON BOX CUL LEN=0040 INSTALLED UNKN
		5 0300/0000	LENGTH(AH 3990 BK 2626)
TOWNSHIP 0829 RT (T829)	0290/2332	0290/2332	TOWNSHIP 0358 RT (T358) 015 "DIA CIRC CONCR
		0290/2310	LEN=0035 INSTALLED UNKN
TO 0653/0140 SH (CONN)	0290/2197		
SCULLTON RD (SR0653 SEG 0140/2115)	0290/2027		
		0290/1980	018 "DIA CIRC CONCR LEN=0055 INSTALLED UNKN
		0290/1730	015 "DIA CIRC CONCR LEN=0050 INSTALLED UNKN
		0290/1634	LEXINGTON RD (T831)
		0290/1220	018 "DIA CIRC CONCR LEN=0035 INSTALLED UNKN
		0290/1005	018 "DIA CIRC CONCR LEN=0035 INSTALLED UNKN
		0290/0655	012 "DIA CIRC CONCR LEN=0045 INSTALLED UNKN
		0290/0205	036"H 48"W CON BOX CUL LEN=0045 INSTALLED UNKN
	069227 FT	069227 FT	1 0 00050 0 05 1289+95
		5 0290/0000	LENGTH(AH 2626 BK 2593)
		0280/2365	018 "DIA CIRC CONCR LEN=0035 INSTALLED UNKN
		0280/2125	018 "DIA CIRC CONCR LEN=0047 INSTALLED UNKN
		0280/1920	018 "DIA CIRC CONCR LEN=0032 INSTALLED UNKN
		0280/1263	018 "DIA CIRC CONCR LEN=0035 INSTALLED UNKN
		0280/0977	018 "DIA CIRC CONCR LEN=0040 INSTALLED UNKN
		0280/0655	015 "DIA CIRC CONCR LEN=0050 INSTALLED UNKN
		0280/0355	015 "DIA CIRC CONCR LEN=0050 INSTALLED UNKN

DIR: B TOTAL LEN: 33.247 MI. DIST: 09-7 SR: 281
LEFT MUN: MIDDLECREEK T RIGHT MUN: MIDDLECREEK T

066634 FT

066634 FT 1 0 00050 0 05 1264+91
S 0280/0000 LENGTH(AH 2593 BK 3160)
036 "DIA CIRC CONCR
0270/3050 LEN=0055 INSTALLED UNKN
048"H 60"W CON BOX CUL
0270/2865 LEN=0045 INSTALLED UNKN
015 "DIA CIRC CONCR
0270/2540 LEN=0040 INSTALLED UNKN

018 "DIA CIRC CONCR
0270/1470 LEN=0040 INSTALLED UNKN
018 "DIA CIRC CONCR
0270/1050 LEN=0060 INSTALLED UNKN
015 "DIA CIRC CONCR
0270/0745 LEN=0060 INSTALLED UNKN
015 "DIA CIRC CONCR
0270/0355 LEN=0050 INSTALLED UNKN
015 "DIA CIRC CONCR
0270/0040 LEN=0045 INSTALLED UNKN

063474 FT

063474 FT 1 0 00050 0 05 1233+49
MIDDLECREEK
UPPER TURKEYFOOT T
S 0270/0000 LENGTH(AH 3160 BK 2335)
015 "DIA CIRC CONCR
0260/2105 LEN=0045 INSTALLED UNKN

015 "DIA CIRC CONCR
0260/0707 LEN=0044 INSTALLED UNKN
LEPHART RD
0260/0441 (SR3006 SEG 0010/0000)

1 0 00050 0 05 1209+41 061139 FT
HANDWERK RD
(T352) 0260/0000

061139 FT
S 0260/0000 LENGTH(AH 2335 BK 3708)
015 "DIA CIRC CONCR
0250/3693 LEN=0050 INSTALLED UNKN
015 "DIA CIRC CONCR
0250/3413 LEN=0040 INSTALLED UNKN
015 "DIA CIRC CONCR
0250/3288 LEN=0040 INSTALLED UNKN
018 "DIA CIRC CONCR
0250/3028 LEN=0040 INSTALLED UNKN
018 "DIA CIRC CONCR
0250/2450 LEN=0040 INSTALLED UNKN

018 "DIA CIRC CONCR
0250/1460 LEN=0040 INSTALLED UNKN

DIR: B TOTAL LEN: 33.247 MI. DIST: 09-7 SR: 281
LEFT MUN: UPPER TURKEYFOOT T RIGHT MUN: UPPER TURKEYFOOT T

```
                                                                                  057431 FT  1 0 00050 0 05 1172+73
                          057431 FT                                                           018 "DIA CIRC CONCR
                                                                                              LEN=0038 INSTALLED UNKN
                                                                                S 0250/0000 LENGTH(AH 3708 BK 3020)
                                                                                              015 "DIA CIRC CONCR
                                                                                  0240/2330 LEN=0035 INSTALLED UNKN
                                                                                              024 "DIA CIRC CONCR
                                                                                  0240/1965 LEN=0035 INSTALLED UNKN
WIPKEY DAM RD
(T460)                     0240/1356
                                                                                              015 "DIA CIRC CONCR
                                                                                  0240/1340 LEN=0085 INSTALLED UNKN
                                                                                              BUNGARD RD
                                                                                  0240/1327 (T452)

                                                                                              015 "DIA CIRC CONCR
                                                                                  0240/0030 LEN=0047 INSTALLED 1996
                          054411 FT                                               054411 FT 1 0 00050 0 05 1142+10
                                                                                              CASSELMAN ST
HUMBERT RD
(SR3007 SEG 0150/0000)     0240/0000                                                          (SR3007 SEG 0150/0000)
                                                                                S 0240/0000 LENGTH(AH 3020 BK 3198)
                                                                                              015 "DIA CIRC CONCR
                                                                                  0230/3198 LEN=0033 INSTALLED UNKN
                                                                                              015 "DIA CIRC CONCR
                                                                                  0230/2712 LEN=0035 INSTALLED UNKN

                          051213 FT                                               051213 FT 1 0 00050 0 05 1110+43
                                                                                S 0230/0000 LENGTH(AH 3198 BK 2625)
                                                                                              015 "DIA CIRC CONCR
                                                                                  0220/2590 LEN=0045 INSTALLED UNKN
                                                                                              015 "DIA CIRC CONCR
                                                                                  0220/2413 LEN=0040 INSTALLED UNKN
                                                                                              015 "DIA CIRC CONCR
                                                                                  0220/2220 LEN=0048 INSTALLED UNKN
```

DIR: B TOTAL LEN: 33.247 MI. DIST: 09-7 SR: 281
LEFT MUN: UPPER TURKEYFOOT T RIGHT MUN: UPPER TURKEYFOOT T

			015 "DIA CIRC CONCR
		0220/1239	LEN=0042 INSTALLED UNKN
			015 "DIA CIRC CONCR
		0220/0939	LEN=0041 INSTALLED UNKN
			018 "DIA CIRC CONCR
		0220/0590	LEN=0048 INSTALLED UNKN
	048588 FT	048588 FT	1 0 00050 0 05 1084+90
		S 0220/0000	LENGTH(AH 2625 BK 2396)
			015 "DIA CIRC CONCR
		0210/2236	LEN=0060 INSTALLED UNKN
			015 "DIA CIRC CONCR
		0210/1423	LEN=0040 INSTALLED UNKN
			015 "DIA CIRC CONCR
		0210/0897	LEN=0045 INSTALLED UNKN
			018 "DIA CIRC CONCR
		0210/0283	LEN=0042 INSTALLED UNKN
	046192 FT	046192 FT	1 0 00050 0 05 1060+54
		S 0210/0000	LENGTH(AH 2396 BK 2313)
			015 "DIA CIRC CONCR
		0200/1979	LEN=0050 INSTALLED UNKN
			015 "DIA CIRC CONCR
		0200/0924	LEN=0050 INSTALLED UNKN
			024 "DIA CIRC CONCR
		0200/0338	LEN=0045 INSTALLED UNKN
			015 "DIA CIRC CONCR
		0200/0168	LEN=0050 INSTALLED UNKN
	043879 FT	043879 FT	1 0 00050 0 05 1036+94
			MARKLETON SCHOOL RD
			(SR3011 SEG 0010/0000)
		S 0200/0000	LENGTH(AH 2313 BK 3269)
FOSTER LN			018 "DIA CIRC CONCR
(PRDR)	0190/2565	0190/2565	LEN=0115 INSTALLED UNKN
			015 "DIA CIRC CONCR
		0190/2117	LEN=0040 INSTALLED UNKN
			018 "DIA CIRC CONCR
		0190/1038	LEN=0060 INSTALLED UNKN
			015 "DIA CIRC CONCR
		0190/0763	LEN=0040 INSTALLED UNKN
	040610 FT	040610 FT	1 0 00050 0 05 1004+10
		S 0190/0000	LENGTH(AH 3269 BK 2827)
			015 "DIA CIRC CONCR
		0180/2450	LEN=0040 INSTALLED UNKN

DIR: B TOTAL LEN: 33.247 MI. DIST: 09-7 SR: 281
LEFT MUN: UPPER TURKEYFOOT T RIGHT MUN: UPPER TURKEYFOOT T

			015 "DIA CIRC CONCR
		0180/2027	LEN=0045 INSTALLED UNKN
			015 "DIA CIRC CONCR
		0180/1671	LEN=0051 INSTALLED UNKN
			015 "DIA CIRC CONCR
		0180/1375	LEN=0048 INSTALLED UNKN
			015 "DIA CIRC CONCR
		0180/1069	LEN=0041 INSTALLED UNKN
			015 "DIA CIRC CONCR
		0180/0515	LEN=0038 INSTALLED UNKN
	037783 FT	037783 FT	1 0 00050 0 05 0975+83
		S 0180/0000	LENGTH(AH 2827 BK 3316)
			015 "DIA CIRC CONCR
		0170/2329	LEN=0040 INSTALLED UNKN
			015 "DIA CIRC CONCR
		0170/1678	LEN=0040 INSTALLED UNKN
			015 "DIA CIRC CONCR
		0170/1315	LEN=0060 INSTALLED UNKN
			024 "DIA CIRC CONCR
		0170/0769	LEN=0060 INSTALLED UNKN
			015 "DIA CIRC CONCR
		0170/0012	LEN=0030 INSTALLED UNKN
1 0 00050 0 05 0942+08	034467 FT	034467 FT	
CHICKEN BONE RD			
(T393)	0170/0000	S 0170/0000	LENGTH(AH 3316 BK 2551)
			TR.LRL HILL
			STRUCTURE LENGTH 14 FT
		0160/2221	BMSID 55/0281/0160/2221
			TURKEY FOOT TRAIL RD
		0160/1379	(T358)
			015 "DIA CIRC CONCR
		0160/1037	LEN=0035 INSTALLED UNKN
			018 "DIA CIRC CONCR
		0160/0754	LEN=0037 INSTALLED UNKN
			018 "DIA CIRC CONCR
		0160/0324	LEN=0045 INSTALLED UNKN
			018 "DIA CIRC CONCR
		0160/0048	LEN=0045 INSTALLED UNKN
	031916 FT	031916 FT	1 0 00050 0 05 0917+04
			FORT HILL RD
			(SR3001 SEG 0160/1629)
		S 0160/0000	LENGTH(AH 2551 BK 3441)
			030 "DIA CIRC CONCR
		0150/3023	LEN=0070 INSTALLED UNKN
			012 "DIA CIRC CONCR

DIR: B TOTAL LEN: 33.247 MI. DIST: 09-7 SR: 281
LEFT MUN: UPPER TURKEYFOOT T RIGHT MUN: UPPER TURKEYFOOT T

```
                                          0150/2570 LEN=0040 INSTALLED UNKN
                                                    012 "DIA CIRC CONCR
                                          0150/2212 LEN=0045 INSTALLED UNKN
                                                    012 "DIA CIRC CONCR
                                          0150/1890 LEN=0055 INSTALLED UNKN

                                                    024 "DIA CIRC CONCR
                                          0150/0698 LEN=0060 INSTALLED UNKN
                                                    015 "DIA CIRC METAL
                                          0150/0322 LEN=0060 INSTALLED UNKN
028475 FT                                 028475 FT 1 0 00050 0 05 0883+70
                                        S 0150/0000 LENGTH(AH 3441 BK 2240)

                                                    018 "DIA CIRC CONCR
                                          0140/1349 LEN=0035 INSTALLED UNKN
                                                    015 "DIA CIRC CONCR
                                          0140/1063 LEN=0045 INSTALLED UNKN
                                                    015 "DIA CIRC CONCR
                                          0140/0698 LEN=0045 INSTALLED 1988
                                                    015 "DIA CIRC CONCR
                                          0140/0462 LEN=0045 INSTALLED UNKN
026235 FT                                 026235 FT 1 0 00050 0 05 0860+70
                                                    TURNEY RD
                                                    (T389)
                                        S 0140/0000 LENGTH(AH 2240 BK 2551)
                                                    UPPER TURKEYFOOT
                                          0130/2003 LOWER TURKEYFOOT T

                                                    015 "DIA CIRC CONCR
                                          0130/1287 LEN=0045 INSTALLED UNKN
                                                    015 "DIA CIRC CONCR
                                          0130/1056 LEN=0040 INSTALLED UNKN
                                                    015 "DIA CIRC CONCR
                                          0130/0908 LEN=0040 INSTALLED UNKN
                                                    015 "DIA CIRC CONCR
                                          0130/0570 LEN=0040 INSTALLED UNKN
                                                    015 "DIA CIRC CONCR
                                          0130/0118 LEN=0040 INSTALLED UNKN
023684 FT                                 023684 FT 1 0 00050 0 05 0833+95
                                                    COLFLESH RD
                                                    (T367)
                                        S 0130/0000 LENGTH(AH 2551 BK 3045)
                                                    042 "DIA CIRC CONCR
                                          0120/2660 LEN=0055 INSTALLED UNKN
                                                    024 "DIA CIRC CONCR
                                          0120/2506 LEN=0045 INSTALLED UNKN
                                                    012 "DIA CIRC CONCR
                                          0120/2197 LEN=0045 INSTALLED UNKN
                                                    015 "DIA CIRC CONCR
```

DIR: B TOTAL LEN: 33.247 MI. DIST: 09-7 SR: 281
LEFT MUN: LOWER TURKEYFOOT T RIGHT MUN: LOWER TURKEYFOOT T

```
                                                  0120/1922 LEN=0050 INSTALLED UNKN
                                                            015 "DIA CIRC CONCR
                                                  0120/1560 LEN=0040 INSTALLED UNKN
                                                            012 "DIA CIRC CONCR
                                                  0120/1239 LEN=0043 INSTALLED UNKN
                                                            015 "DIA CIRC CONCR
                                                  0120/0949 LEN=0045 INSTALLED UNKN
                                                            024 "DIA CIRC CONCR
                                                  0120/0640 LEN=0050 INSTALLED UNKN
                                                            018 "DIA CIRC CONCR
                                                  0120/0223 LEN=0040 INSTALLED UNKN
                     020639 FT                    020639 FT 1 0 00050 0 05 0804+51
                                                S 0120/0000 LENGTH(AH 3045 BK 1448)
                                                            015 "DIA CIRC CONCR
                                                  0110/1234 LEN=0045 INSTALLED UNKN
                                                            024 "DIA CIRC CONCR
                                                  0110/1058 LEN=0040 INSTALLED UNKN
                                                            012 "DIA CIRC CONCR
                                                  0110/0977 LEN=0040 INSTALLED UNKN
                                                            015 "DIA CIRC CONCR
                                                  0110/0679 LEN=0040 INSTALLED UNKN
                                                            012 "DIA CIRC CONCR
                                                  0110/0175 LEN=0040 INSTALLED 1988
                     019191 FT                    019191 FT 1 0 00050 0 05 0790+36
                                                S 0110/0000 LENGTH(AH 1448 BK 1864)

                                                            024 "DIA CIRC CONCR
                                                  0100/0906 LEN=0049 INSTALLED UNKN

                                                            048"H 72"W CON BOX CUL
                                                  0100/0010 LEN=0060 INSTALLED UNKN
1 0 00050 0 05 0770+48 017327 FT                  017327 FT
HUMBERT RD                                              NC KINGWOOD RD
(SR3007 SEG 0010/0000)  0100/0000               S 0100/0000 LENGTH(AH 1864 BK 3178)


                                                  0090/1629 BMSEN 55/0281/0090/1439
                                                            0 0 00000 0 00 0000+00
                                                            LAURL HLL CR
                                                  0090/1439 BMSBG 55/0281/0090/1439
                                                            018 "DIA CIRC CONCR
                                                  0090/1420 LEN=0040 INSTALLED UNKN
                                                            LOWER TURKEYFOOT
                                                  0090/1018 URSINA B
BIRCH AL
(BORO)                  0090/0698

                                                            018 "DIA CIRC CONCR
```

DIR: B TOTAL LEN: 33.247 MI. DIST: 09-7 SR: 281
LEFT MUN: URSINA B RIGHT MUN: URSINA B

```
                                                   0090/0695 LEN=0045 INSTALLED UNKN
                                                             015 "DIA CIRC CONCR
                                                   0090/0157 LEN=0045 INSTALLED UNKN
                                                             015 "DIA CIRC CONCR
                                                   0090/0010 LEN=0040 INSTALLED UNKN
1 0 00050 0 04 0735+12 014149 FT                   014149 FT
MECHANIC ST
(BORO)                0090/0000                  S 0090/0000 LENGTH(AH 3178 BK 3545)
                                                   WILLOW AL
                                                   0080/3232 (BORO)
                                                             018 "DIA CIRC CONCR
                                                   0080/3223 LEN=0045 INSTALLED UNKN
                                                             036 "DIA CIRC CONCR
                                                   0080/3101 LEN=0050 INSTALLED UNKN
                                                             018 "DIA CIRC METAL
                                                   0080/2881 LEN=0044 INSTALLED UNKN
FOUNDRY ST
(BORO)                0080/2844
                                                             018 "DIA CIRC CONCR
                                                   0080/2666 LEN=0245 INSTALLED UNKN
                                                             024 "DIA CIRC CONCR
                                                   0080/2508 LEN=0063 INSTALLED UNKN
                                                   JENKINS AL
                                                   0080/2462 (BORO)
                                                             018 "DIA CIRC CONCR
                                                   0080/2312 LEN=0163 INSTALLED UNKN
                                                   FIRST ST
                                                   0080/2272 (BORO)
                                                             015 "DIA CIRC METAL
                                                   0080/2266 LEN=0063 INSTALLED UNKN
                                                             018 "DIA CIRC METAL
                                                   0080/2084 LEN=0044 INSTALLED UNKN
                                                             018 "DIA CIRC METAL
                                                   0080/1947 LEN=0044 INSTALLED UNKN
                                                             018 "DIA CIRC METAL
                                                   0080/1746 LEN=0045 INSTALLED UNKN
SECOND ST                                          SECOND ST
(BORO)                0080/1720                    0080/1720 (SR3047 SEG 0040/1336)
                                                             018 "DIA CIRC CONCR
                                                   0080/1555 LEN=0040 INSTALLED UNKN
                                                   THIRD ST
                                                   0080/1204 (BORO)
                                                             015 "DIA CIRC METAL
                                                   0080/1195 LEN=0156 INSTALLED UNKN
                                                             018 "DIA CIRC CONCR
                                                   0080/1061 LEN=0044 INSTALLED UNKN
                                                             015 "DIA CIRC METAL
                                                   0080/0678 LEN=0030 INSTALLED UNKN
                                                   FOURTH ST
                                                   0080/0584 (BORO)
```

DIR: B TOTAL LEN: 33.247 MI. DIST: 09-7 SR: 281
LEFT MUN: URSINA B RIGHT MUN: URSINA B

			CHESTNUT ST
		0080/0157	(BORO)
	010604 FT	010604 FT	1 0 00050 0 04 0701+00
GROFF RD			NC PARK ST
(SR3003 SEG 0010/0000)	0080/0000	0080/0000	LENGTH(AH 3545 BK 3019)
			015 "DIA CIRC CONCR
		0070/2775	LEN=0057 INSTALLED UNKN
		0070/1909	BMSEN 55/0281/0070/1886
			1 0 00050 0 04 0689+88
			LICKING RUN
		0070/1886	BMSBG 55/0281/0070/1886
			015 "DIA CIRC CONCR
		0070/0990	LEN=0050 INSTALLED UNKN
			URSINA
		0070/0800	LOWER TURKEYFOOT T
			036 "DIA CIRC METAL
		0070/0565	LEN=0060 INSTALLED UNKN
	007585 FT	007585 FT	1 0 00050 0 04 0670+83
			NC SR 0281 SH
		0070/0000	LENGTH(AH 3019 BK 3005)
			LOWER TURKEYFOOT
		0060/2211	CONFLUENCE B
GROFF RD			
(BORO)	0060/1384		
			015 "DIA CIRC METAL
		0060/1255	LEN=0055 INSTALLED UNKN
			015 "DIA CIRC CONCR
		0060/1000	LEN=0055 INSTALLED UNKN
		0060/0128	BMSEN 55/0281/0060/0000
	004580 FT	004580 FT	1 0 00050 0 04 0640+78
			LAUREL HILL CREEK
			BMSBG 55/0281/0060/0000
		0060/0000	LENGTH(AH 3005 BK 1094)
			024 "DIA CIRC CONCR
		0054/1045	LEN=0030 INSTALLED UNKN
BEGGS ST			
(BORO)	0054/0969		
			BARLOW ST
		0054/0848	(BORO)
			018 "DIA CIRC CONCR
		0054/0792	LEN=0030 INSTALLED UNKN
			018 "DIA CIRC CONCR
		0054/0559	LEN=0173 INSTALLED UNKN
			CSX RAIL TRANSPORTATION
		0054/0546	OVERPASS IS RR X-ING

DIR: B TOTAL LEN: 33.247 MI. DIST: 09-7 SR: 281
LEFT MUN: CONFLUENCE B RIGHT MUN: CONFLUENCE B

			WILLIAMS ST
		0054/0327	(BORO)
			024 "DIA CIRC CONCR
		0054/0165	LEN=0030 INSTALLED UNKN
	003486 FT	003486 FT	0 0 00000 0 00 0000+00
LOGAN ST			NC LOGAN PL
(SR3003 SEG 0200/0445)	0054/0000	0054/0000	LENGTH(AH 1094 BK 1652)
			012"H 00"W **UNKNOWN**
		0034/1613	LEN=0040 INSTALLED UNKN
			MANNING ST
		0034/1477	(BORO)
			PAGE ST
		0034/1094	(BORO)
			015 "DIA CIRC CONCR
		0034/1025	LEN=0030 INSTALLED UNKN
			CHARLES ST
		0034/0544	(BORO)
			018 "DIA CIRC CONCR
		0034/0044	LEN=0030 INSTALLED UNKN
	001834 FT	001834 FT	1 0 00050 0 04 0613+66
			CASSELMAN ST
			(BORO)
			NC ODEN ST
			ODEN ST
			(SR0523 SEG 0150/2226)
			MFC BEGIN = C
		0034/0000	LENGTH(AH 1652 BK 0529)
		0024/0362	BMSEN 55/0281/0024/0000
	001305 FT	001305 FT	0 0 00000 0 00 0000+00
			CASSELMAN R.
			BMSBG 55/0281/0024/0000
		0024/0000	LENGTH(AH 0529 BK 1305)
			036 "DIA CIRC CONCR
		0014/0615	LEN=0050 INSTALLED 1988
			036 "DIA CIRC CONCR
		0014/0541	LEN=0065 INSTALLED 1988
NO NAME RD			
(BORO)	0014/0454		
			036 "DIA CIRC CONCR
		0014/0397	LEN=0054 INSTALLED 1988
			SR 3005 SH
		0014/0116	(SR3005 SEG 0010/1582)
	000000 FT	000000 FT	0 0 00000 0 00 0000+00
			NC ROBERT BROWN RD
		REF-BK	MAE WEST RD
			(SR0281 SEG 0192/1631)
			MFC BEGIN = E
			BK-FAYETTE (26)
		0014/0000	LENGTH(AH 1305 BK 0000)

DIR: B TOTAL LEN: .918 MI. DIST: 09-7 SR: 271
LEFT MUN: CONEMAUGH T RIGHT MUN: CONEMAUGH T

```
004847 FT                    004847 FT  AH-CAMBRIA          (11)
                           * REF-AHD    MENOHER BL
                             0020/2360  (SR0271 SEG 0010/0000)
                                        RETAINING WALL END
                             0020/2300  BMSID 55/0271/0020/1988
                                        RETAINING WALL BEGIN
                             0020/1988  BMSID 55/0271/0020/1988
                                        015 "DIA CIRC CONCR
                             0020/1967  LEN=0066 INSTALLED 1999
                                        018 "DIA CIRC CONCR
                             0020/1695  LEN=0070 INSTALLED 1999

                                        015 "DIA CIRC CONCR
                             0020/1053  LEN=0044 INSTALLED 1988
                                        LAUREL RIDGE PARK RD
                             0020/0794  (PARK)
                                        018 "DIA CIR PLASTIC
                             0020/0286  LEN=0045 INSTALLED 2016
002487 FT                    002487 FT  1 0 00850 0 00 0025+00
                           S 0020/0000  LENGTH(AH 2360 BK 2487)
                                        015 "DIA CIR PLASTIC
                             0010/2389  LEN=0040 INSTALLED 1988
                                        018 "DIA CIR PLASTIC
                             0010/1984  LEN=0042 INSTALLED 2016
                                        018 "DIA CIR PLASTIC
                             0010/1638  LEN=0043 INSTALLED 2016
                                        018 "DIA CIR PLASTIC
                             0010/1253  LEN=0043 INSTALLED 1988
                                        015 "DIA CIR PLASTIC
                             0010/0896  LEN=0038 INSTALLED 1988
                                        015 "DIA CIR PLASTIC
                             0010/0501  LEN=0041 INSTALLED 1988
000000 FT                    000000 FT  1 0 00850 0 00 0000+00
                                  NC MENOHER HW
                           * REF-BK     MENOHER HW
                                        (SR0271 SEG 0160/3373)
                                        MFC BEGIN = C
                                         BK-WESTMORELAND    (64)
                           S 0010/0000  LENGTH(AH 2487 BK 0000)
```

DIR: B TOTAL LEN: 43.742 MI. DIST: 09-7 SR: 219
LEFT MUN: RICHLAND T RIGHT MUN: RICHLAND T

AH-CAMBRIA (11)

BMSEN 55/0219/0990/1325	230956 FT		230720 FT	BMSEN 55/0219/0990/1325
NORTH STAR WY	REF-AHD		REF-AHD	NORTH STAR WY
(SR0219 SEG 0011/0000)	0991/2778		0990/2713	(SR0219 SEG 0010/0000)
RICHLAND				RICHLAND
CONEMAUGH T	0991/1595		0990/1670	CONEMAUGH T
1 0 01022 0 01 1157+43				1 0 01022 0 01 1157+43
STONYCREEK RIVER				STONYCREEK RIVER
BMSBG 55/0219/0990/1325	0991/1390		0990/1325	BMSBG 55/0219/0990/1325

DIR: B TOTAL LEN: 43.742 MI. DIST: 09-7 SR: 219
LEFT MUN: CONEMAUGH T RIGHT MUN: CONEMAUGH T

		018 "DIA CIRC CONCR
018 "DIA CIRC CONCR	0990/1324	LEN=0050 INSTALLED 2000
LEN=0060 INSTALLED UNKN 0991/1375		
MILEPOST 050.00 0991/1352	0990/1292	MILEPOST 050.00
		018 "DIA CIRC CONCR
	0990/1079	LEN=0055 INSTALLED UNKN
		018 "DIA CIRC CONCR
	0990/0826	LEN=0070 INSTALLED UNKN
		018 "DIA CIRC CONCR
	0990/0525	LEN=0080 INSTALLED UNKN
TRIB STONY CREEK		TRIB STONY CREEK
STRUCTURE LENGTH 15 FT		STRUCTURE LENGTH 15 FT
BMSID 55/0219/0990/0319 0991/0357	0990/0319	BMSID 55/0219/0990/0319
		018 "DIA CIRC CONCR
	0990/0240	LEN=0055 INSTALLED 2000
1 0 01022 0 01 1148+45 228178 FT		
018 "DIA CIRC CONCR		
LEN=0091 INSTALLED UNKN	228007 FT	1 0 01022 0 01 1148+22
SR 4022		SR 4022
OP ID 55/4022/0050/0000		OP ID 55/4022/0050/0000
LENGTH(AH 2778 BK 3190) 0991/0000	0990/0000	LENGTH(AH 2713 BK 3195)
		018 "DIA CIRC CONCR
	0980/3170	LEN=0075 INSTALLED 1970
018 "DIA CIRC CONCR		
LEN=0070 INSTALLED UNKN 0981/3118		
		018 "DIA CIRC CONCR
	0980/2891	LEN=0060 INSTALLED UNKN
		018 "DIA CIRC CONCR
	0980/2634	LEN=0060 INSTALLED UNKN
018 "DIA CIRC CONCR		
LEN=0070 INSTALLED UNKN 0981/2403		
		018 "DIA CIRC CONCR
	0980/2399	LEN=0089 INSTALLED UNKN
018 "DIA CIRC CONCR		
LEN=0080 INSTALLED UNKN 0981/2083		
		018 "DIA CIRC CONCR
	0980/2051	LEN=0060 INSTALLED UNKN
018 "DIA CIRC CONCR		
LEN=0080 INSTALLED UNKN 0981/1794		
		018 "DIA CIRC CONCR
	0980/1758	LEN=0070 INSTALLED UNKN
018 "DIA CIRC CONCR		
LEN=0080 INSTALLED UNKN 0981/1507		
		018 "DIA CIRC CONCR
	0980/1478	LEN=0065 INSTALLED UNKN
018 "DIA CIRC CONCR		
LEN=0080 INSTALLED UNKN 0981/1210		
		018 "DIA CIRC CONCR
	0980/1197	LEN=0065 INSTALLED UNKN

DIR: B TOTAL LEN: 43.742 MI. DIST: 09-7 SR: 219
LEFT MUN: CONEMAUGH T RIGHT MUN: CONEMAUGH T

LEFT		RIGHT
		018 "DIA CIRC CONCR
018 "DIA CIRC CONCR		0980/0936 LEN=0060 INSTALLED UNKN
LEN=0060 INSTALLED UNKN 0981/0935		
018 "DIA CIRC CONCR		
LEN=0060 INSTALLED UNKN 0981/0660		018 "DIA CIRC CONCR
		0980/0659 LEN=0060 INSTALLED UNKN
018 "DIA CIRC CONCR		
LEN=0060 INSTALLED 1970 0981/0397		
		018 "DIA CIRC CONCR
		0980/0383 LEN=0055 INSTALLED UNKN
		018 "DIA CIRC CONCR
018 "DIA CIRC CONCR		0980/0104 LEN=0055 INSTALLED UNKN
LEN=0060 INSTALLED 2000 0981/0103		
1 0 01022 0 01 1116+62 224988 FT		224812 FT 1 0 01022 0 01 1116+05
LENGTH(AH 3190 BK 2398) 0981/0000 S		S 0980/0000 LENGTH(AH 3195 BK 2628)
018 "DIA CIRC CONCR		
LEN=0060 INSTALLED UNKN 0971/2301		
		018 "DIA CIRC CONCR
		0970/2457 LEN=0055 INSTALLED UNKN
MILEPOST 049.00 0971/2221		0970/2410 MILEPOST 049.00
018 "DIA CIRC CONCR		
LEN=0060 INSTALLED UNKN 0971/2013		
		018 "DIA CIRC CONCR
		0970/2192 LEN=0090 INSTALLED UNKN
		018 "DIA CIRC CONCR
		0970/1916 LEN=0205 INSTALLED UNKN
018 "DIA CIRC CONCR		
LEN=0070 INSTALLED UNKN 0971/1745		
		018 "DIA CIRC CONCR
		0970/1638 LEN=0145 INSTALLED UNKN
018 "DIA CIRC CONCR		
LEN=0070 INSTALLED UNKN 0971/1483		
		018 "DIA CIRC CONCR
		0970/1366 LEN=0190 INSTALLED UNKN
		018 "DIA CIRC CONCR
		0970/1150 LEN=0160 INSTALLED 1970
018 "DIA CIRC CONCR		
LEN=0130 INSTALLED UNKN 0971/0989		
018 "DIA CIRC CONCR		
LEN=0140 INSTALLED UNKN 0971/0687		
		060 "DIA CIRC METAL
		0970/0413 LEN=0150 INSTALLED UNKN
		018 "DIA CIRC CONCR
		0970/0193 LEN=0155 INSTALLED UNKN
1 0 01022 0 01 1092+38 222590 FT		222184 FT 1 0 01022 0 01 1090+13
LENGTH(AH 2398 BK 2641) 0971/0000 S		S 0970/0000 LENGTH(AH 2628 BK 2527)
		018 "DIA CIRC CONCR
		0960/2442 LEN=0115 INSTALLED UNKN
		018 "DIA CIRC CONCR
		0960/2129 LEN=0110 INSTALLED UNKN

DIR: B TOTAL LEN: 43.742 MI. DIST: 09-7 SR: 219
LEFT MUN: CONEMAUGH T RIGHT MUN: CONEMAUGH T

		0960/1834	018 "DIA CIRC CONCR LEN=0120 INSTALLED UNKN
		0960/1543	018 "DIA CIRC CONCR LEN=0117 INSTALLED UNKN
CROSSOVER RD (CONN)	0961/1279	0960/1252	CROSSOVER RD (CONN)
018 "DIA CIRC CONCR LEN=0060 INSTALLED UNKN	0961/1084		
		0960/0871	018 "DIA CIRC CONCR LEN=0055 INSTALLED UNKN
018 "DIA CIRC CONCR LEN=0060 INSTALLED UNKN	0961/0840		
		0960/0462	018 "DIA CIRC CONCR LEN=0085 INSTALLED UNKN
015 "DIA CIRC CONCR LEN=0070 INSTALLED UNKN	0961/0313		
015 "DIA CIRC CONCR LEN=0090 INSTALLED 1970	0961/0050		
1 0 01022 0 01 1065+97 219949 FT		219657 FT	1 0 01022 0 01 1064+64
LENGTH(AH 2641 BK 2637)	0961/0000 S	0960/0000 S	LENGTH(AH 2527 BK 2546)
015 "DIA CIRC CONCR LEN=0120 INSTALLED UNKN	0951/2493		
MILEPOST 048.00	0951/2296	0950/2195	MILEPOST 048.00
018 "DIA CIRC CONCR LEN=0120 INSTALLED UNKN	0951/2191		
BMSEN 55/0219/0951/1768	0951/1871	0950/1795	BMSEN 55/0219/0950/1692
1 0 01022 0 01 1057+32 SR 4039			1 0 01022 0 01 1056+12 SR 4039
BMSBG 55/0219/0951/1768	0951/1768	0950/1692	BMSBG 55/0219/0950/1692
048 "DIA CIRC METAL LEN=0110 INSTALLED UNKN	0951/1607		
018 "DIA CIRC METAL LEN=0140 INSTALLED UNKN	0951/1490		
048 "DIA CIRC METAL LEN=0150 INSTALLED UNKN	0951/1357	0950/1357	048 "DIA CIRC METAL LEN=0150 INSTALLED UNKN
015 "DIA CIRC CONCR LEN=0110 INSTALLED UNKN	0951/1130		
018 "DIA CIRC METAL LEN=0110 INSTALLED UNKN	0951/0810		
042 "DIA CIRC METAL LEN=0130 INSTALLED UNKN	0951/0509		
		0950/0277	042 "DIA CIRC METAL LEN=0150 INSTALLED UNKN
018 "DIA CIRC CONCR LEN=0150 INSTALLED UNKN	0951/0260		
018 "DIA CIRC CONCR LEN=0125 INSTALLED UNKN	0951/0186		
1 0 01022 0 01 1039+63 217312 FT		217111 FT	1 0 01022 0 01 1039+10
LENGTH(AH 2637 BK 2849)	0951/0000 S	0950/0000 S	LENGTH(AH 2546 BK 2815)
018 "DIA CIRC CONCR			

DIR: B TOTAL LEN: 43.742 MI. DIST: 09-7 SR: 219
LEFT MUN: CONEMAUGH T RIGHT MUN: CONEMAUGH T

LEFT		RIGHT	
LEN=0130 INSTALLED UNKN	0941/2722		
CROSSOVER RD (CONN)	0941/2432	0940/2345	CROSSOVER RD (CONN)
018 "DIA CIRC CONCR LEN=0100 INSTALLED UNKN	0941/2413		
		0940/2050	018 "DIA CIRC CONCR LEN=0055 INSTALLED 1988
018 "DIA CIRC CONCR LEN=0060 INSTALLED UNKN	0941/2040		
018 "DIA CIRC CONCR LEN=0060 INSTALLED UNKN	0941/1769		
		0940/1756	018 "DIA CIRC CONCR LEN=0055 INSTALLED UNKN
018 "DIA CIRC CONCR LEN=0060 INSTALLED UNKN	0941/1479		
		0940/1452	018 "DIA CIRC CONCR LEN=0055 INSTALLED UNKN
018 "DIA CIRC CONCR LEN=0060 INSTALLED UNKN	0941/1176		
		0940/1146	018 "DIA CIRC CONCR LEN=0055 INSTALLED UNKN
018 "DIA CIRC CONCR LEN=0060 INSTALLED UNKN	0941/0880		
		0940/0850	018 "DIA CIRC CONCR LEN=0055 INSTALLED UNKN
018 "DIA CIRC CONCR LEN=0070 INSTALLED UNKN	0941/0562	0940/0562	018 "DIA CIRC CONCR LEN=0065 INSTALLED UNKN
018 "DIA CIRC CONCR LEN=0060 INSTALLED 1978	0941/0300		
		0940/0195	018 "DIA CIRC CONCR LEN=0065 INSTALLED UNKN
018 "DIA CIRC CONCR LEN=0085 INSTALLED UNKN	0941/0070		
1 0 01022 0 01 1011+14 214463 FT SR 4106 BR		214296 FT	1 0 01022 0 01 1010+95 SR 4106 BR
OP ID 55/4106/0010/0000 LENGTH(AH 2849 BK 2197)	0941/0000	0940/0000	OP ID 55/4106/0010/0000 LENGTH(AH 2815 BK 2373)
018 "DIA CIRC CONCR LEN=0060 INSTALLED 1970	0931/2195		
		0930/2324	018 "DIA CIRC CONCR LEN=0055 INSTALLED UNKN
MILEPOST 047.00	0931/1965	0930/2065	MILEPOST 047.00
018 "DIA CIRC CONCR LEN=0060 INSTALLED UNKN	0931/1950		
		0930/2009	018 "DIA CIRC CONCR LEN=0055 INSTALLED UNKN
		0930/1721	018 "DIA CIRC CONCR LEN=0055 INSTALLED UNKN
018 "DIA CIRC CONCR LEN=0060 INSTALLED UNKN	0931/1569		

DIR: B TOTAL LEN: 43.742 MI. DIST: 09-7 SR: 219
LEFT MUN: CONEMAUGH T RIGHT MUN: CONEMAUGH T

		0930/1414	018 "DIA CIRC CONCR LEN=0055 INSTALLED UNKN
RAMP D RD (SR8011 SEG 0500/0000)	0931/1283		
018 "DIA CIRC CONCR LEN=0060 INSTALLED UNKN	0931/1272		
		0930/1117	018 "DIA CIRC CONCR LEN=0055 INSTALLED UNKN
018 "DIA CIRC CONCR LEN=0080 INSTALLED UNKN	0931/1065		
		0930/0815	018 "DIA CIRC CONCR LEN=0055 INSTALLED UNKN
018 "DIA CIRC CONCR LEN=0070 INSTALLED UNKN	0931/0790		
		0930/0521	018 "DIA CIRC CONCR LEN=0065 INSTALLED UNKN
		0930/0307	018 "DIA CIRC CONCR LEN=0130 INSTALLED UNKN
018 "DIA CIRC CONCR LEN=0130 INSTALLED UNKN	0931/0246		
BMSEN 55/0219/0931/0000	0931/0186	0930/0191	BMSEN 55/0219/0930/0000
1 0 01022 0 01 0989+13 212266 FT		211923 FT	1 0 01022 0 01 0987+38
SR 0403 NBL BMSBG 55/0219/0931/0000 LENGTH(AH 2197 BK 3250)	0931/0000	0930/0000	SR 0403 NBL BMSBG 55/0219/0930/0000 LENGTH(AH 2373 BK 3272)
		0920/3250	018 "DIA CIRC METAL LEN=0095 INSTALLED UNKN
TRIB STONY CREEK STRUCTURE LENGTH 13 FT BMSID 55/0219/0920/3042	0921/2955	0920/3042	TRIB STONY CREEK STRUCTURE LENGTH 13 FT BMSID 55/0219/0920/3042
		0920/2915	018 "DIA CIRC CONCR LEN=0095 INSTALLED UNKN
RAMP C RD (SR8011 SEG 0250/0712)	0921/2788	0920/2726	RAMP B RD (SR8011 SEG 0020/0507)
018 "DIA CIRC CONCR LEN=0150 INSTALLED UNKN	0921/2487		
		0920/2539	018 "DIA CIRC CONCR LEN=0110 INSTALLED UNKN
		0920/2236	018 "DIA CIRC CONCR LEN=0160 INSTALLED UNKN
018"H 15"W ELLIP CONC LEN=0120 INSTALLED UNKN	0921/2111		
		0920/2106	RAMP A RD (SR8011 SEG 0010/0000)
042 "DIA CIRC METAL LEN=0248 INSTALLED 1970	0921/1900		
		0920/1936	018 "DIA CIRC METAL LEN=0110 INSTALLED UNKN
		0920/1632	018 "DIA CIRC METAL LEN=0095 INSTALLED UNKN

DIR: B TOTAL LEN: 43.742 MI. DIST: 09-7 SR: 219
LEFT MUN: CONEMAUGH T RIGHT MUN: CONEMAUGH T

LEFT		RIGHT
		018 "DIA CIRC METAL
	0920/1385	LEN=0105 INSTALLED UNKN
		018 "DIA CIRC METAL
	0920/1135	LEN=0110 INSTALLED UNKN
		018 "DIA CIRC CONCR
	0920/0851	LEN=0120 INSTALLED UNKN
		018 "DIA CIRC CONCR
	0920/0579	LEN=0120 INSTALLED UNKN
		018 "DIA CIRC CONCR
	0920/0293	LEN=0105 INSTALLED UNKN
MILEPOST 046.00 0921/0034	0920/0103	MILEPOST 046.00
1 0 01022 0 01 0956+68 209016 FT	208651 FT	1 0 01022 0 01 0954+63
LENGTH(AH 3250 BK 2691) 0921/0000	0920/0000	LENGTH(AH 3272 BK 2569)
		018 "DIA CIRC CONCR
	0910/2345	LEN=0060 INSTALLED UNKN
018 "DIA CIRC CONCR		
LEN=0070 INSTALLED UNKN 0911/2272		
		018 "DIA CIRC CONCR
	0910/2078	LEN=0060 INSTALLED UNKN
018 "DIA CIRC CONCR		
LEN=0070 INSTALLED UNKN 0911/2003		
		018 "DIA CIRC CONCR
	0910/1817	LEN=0060 INSTALLED UNKN
018 "DIA CIRC CONCR		
LEN=0070 INSTALLED UNKN 0911/1742		
		018 "DIA CIRC CONCR
	0910/1549	LEN=0060 INSTALLED UNKN
018 "DIA CIRC CONCR		
LEN=0070 INSTALLED UNKN 0911/1474		
		018 "DIA CIRC CONCR
	0910/1280	LEN=0060 INSTALLED UNKN
018 "DIA CIRC CONCR		
LEN=0070 INSTALLED UNKN 0911/1205		
		018 "DIA CIRC CONCR
	0910/1018	LEN=0060 INSTALLED 1988
018 "DIA CIRC CONCR		
LEN=0070 INSTALLED UNKN 0911/0943		
		018 "DIA CIRC CONCR
	0910/0753	LEN=0060 INSTALLED UNKN
018 "DIA CIRC CONCR		
LEN=0070 INSTALLED UNKN 0911/0678		
		018 "DIA CIRC CONCR
	0910/0447	LEN=0115 INSTALLED UNKN
018 "DIA CIRC CONCR		
LEN=0120 INSTALLED UNKN 0911/0241		
BMSEN 55/0219/0911/0000 0911/0187	0910/0187	BMSEN 55/0219/0910/0000
1 0 01022 0 01 0929+77 206325 FT	206082 FT	1 0 01022 0 01 0928+62
SR 4016		SR 4016
BMSBG 55/0219/0911/0000		BMSBG 55/0219/0910/0000
LENGTH(AH 2691 BK 2889) 0911/0000	0910/0000	LENGTH(AH 2569 BK 2939)

DIR: B TOTAL LEN: 43.742 MI. DIST: 09-7 SR: 219
LEFT MUN: CONEMAUGH T RIGHT MUN: CONEMAUGH T

LEFT		RIGHT
018 "DIA CIRC CONCR LEN=0090 INSTALLED 1970 0901/2800		
		0900/2832 018 "DIA CIRC CONCR LEN=0090 INSTALLED UNKN
018 "DIA CIRC CONCR LEN=0060 INSTALLED UNKN 0901/2684		
		0900/2614 018 "DIA CIRC CONCR LEN=0070 INSTALLED UNKN
018 "DIA CIRC CONCR LEN=0125 INSTALLED UNKN 0901/2205 042 "DIA CIRC METAL LEN=0150 INSTALLED UNKN 0901/2129		
		0900/2129 042 "DIA CIRC METAL LEN=0150 INSTALLED UNKN
018 "DIA CIRC CONCR LEN=0120 INSTALLED 1970 0901/1900 018 "DIA CIRC CONCR LEN=0060 INSTALLED UNKN 0901/1857		
		0900/1757 018 "DIA CIRC CONCR LEN=0070 INSTALLED UNKN
018 "DIA CIRC CONCR LEN=0065 INSTALLED UNKN 0901/1646 018 "DIA CIRC CONCR LEN=0066 INSTALLED UNKN 0901/1200		
		0900/1200 018 "DIA CIRC CONCR LEN=0060 INSTALLED 1970
		0900/1029 018 "DIA CIRC CONCR LEN=0070 INSTALLED UNKN
		0900/0757 018 "DIA CIRC CONCR LEN=0070 INSTALLED UNKN
		0900/0493 018 "DIA CIRC CONCR LEN=0115 INSTALLED UNKN
CROSSOVER RD (CONN) 0901/0428		0900/0459 CROSSOVER RD (CONN)
MILEPOST 045.00 0901/0295		0900/0331 MILEPOST 045.00
		0900/0120 018 "DIA CIRC CONCR LEN=0180 INSTALLED UNKN
1 0 01022 0 01 0900+91 203436 FT LENGTH(AH 2889 BK 3518) 0901/0000 S		203143 FT 1 0 01022 0 01 0899+61 S 0900/0000 LENGTH(AH 2939 BK 3442)
		0890/3172 018 "DIA CIRC CONCR LEN=0190 INSTALLED UNKN
		0890/2896 018 "DIA CIRC CONCR LEN=0110 INSTALLED UNKN
018 "DIA CIRC CONCR LEN=0090 INSTALLED UNKN 0891/2850 024 "DIA CIRC METAL LEN=0318 INSTALLED 1970 0891/2400		
		0890/2334 018 "DIA CIRC CONCR LEN=0100 INSTALLED UNKN
CROSSOVER RD		CROSSOVER RD

DIR: B TOTAL LEN: 43.742 MI. DIST: 09-7 SR: 219
LEFT MUN: CONEMAUGH T RIGHT MUN: CONEMAUGH T

LEFT		RIGHT	
(CONN)	0891/2277	0890/2260	(CONN)
			018 "DIA CIRC CONCR
		0890/2073	LEN=0105 INSTALLED UNKN
018 "DIA CIRC CONCR			
LEN=0090 INSTALLED UNKN	0891/2060		
			018 "DIA CIRC CONCR
		0890/1815	LEN=0090 INSTALLED UNKN
018 "DIA CIRC CONCR			
LEN=0080 INSTALLED UNKN	0891/1804		
			018 "DIA CIRC CONCR
		0890/1551	LEN=0045 INSTALLED UNKN
RAMP C RD (JEROME EXI			RAMP D RD
(SR8009 SEG 0500/0000)	0891/1420	0890/1352	(SR8009 SEG 0750/1315)
			018 "DIA CIRC CONCR
		0890/1292	LEN=0095 INSTALLED UNKN
			018 "DIA CIRC CONCR
		0890/1032	LEN=0080 INSTALLED UNKN
			018 "DIA CIRC METAL
		0890/0774	LEN=0095 INSTALLED UNKN
			018 "DIA CIRC CONCR
		0890/0505	LEN=0120 INSTALLED UNKN
CROSSOVER RD			CROSSOVER RD
(CONN)	0891/0448	0890/0461	(CONN)
018 "DIA CIRC CONCR			
LEN=0200 INSTALLED UNKN	0891/0168		
BMSEN 55/0219/0891/0000	0891/0114	0890/0112	BMSEN 55/0219/0890/0000
1 0 01022 0 01 0865+63	199918 FT	199701 FT	1 0 01022 0 01 0864+71
SR 0601			SR 0601
BMSBG 55/0219/0891/0000			BMSBG 55/0219/0890/0000
LENGTH(AH 3518 BK 1489)	0891/0000	0890/0000	LENGTH(AH 3442 BK 1443)
LEN=0040 INSTALLED UNKN	0881/1489		
			018 "DIA CIRC CONCR
		0880/1412	LEN=0040 INSTALLED 1970
TRIB QUEMAHONING CREEK			TRIB QUEMAHONING CREEK
STRUCTURE LENGTH 12 FT			STRUCTURE LENGTH 12 FT
BMSID 55/0219/0880/1170	0881/1269	0880/1170	BMSID 55/0219/0880/1170
			018 "DIA CIRC CONCR
		0880/0997	LEN=0125 INSTALLED UNKN
			018 "DIA CIRC CONCR
		0880/0750	LEN=0110 INSTALLED UNKN
			018 "DIA CIRC CONCR
		0880/0511	LEN=0080 INSTALLED UNKN
018 "DIA CIRC CONCR			
LEN=0090 INSTALLED UNKN	0881/0805		
			024 "DIA CIRC CONCR
		0880/0272	LEN=0160 INSTALLED UNKN
RAMP B RD			RAMP A RD (JEROME EXI
(SR8009 SEG 0250/1037)	0881/0576	0880/0190	(SR8009 SEG 0010/0000)
024 "DIA CIRC CONCR			
LEN=0140 INSTALLED 1970	0881/0270		

DIR: B TOTAL LEN: 43.742 MI. DIST: 09-7 SR: 219
LEFT MUN: CONEMAUGH T RIGHT MUN: CONEMAUGH T

LEFT		RIGHT
		018 "DIA CIRC METAL
	0880/0050	LEN=0140 INSTALLED 1970
1 0 01022 0 01 0850+50 198429 FT		198258 FT 1 0 01022 0 01 0850+13
LENGTH(AH 1489 BK 2597) 0881/0000 S		S 0880/0000 LENGTH(AH 1443 BK 2411)
MILEPOST 044.00 0871/2485		0870/2347 MILEPOST 044.00
		018 "DIA CIRC METAL
	0870/2240	LEN=0140 INSTALLED UNKN
		018 "DIA CIRC CONCR
	0870/2022	LEN=0180 INSTALLED UNKN
CROSSOVER RD		CROSSOVER RD
(CONN) 0871/1995		0870/1852 (CONN)
018 "DIA CIRC CONCR		
LEN=0063 INSTALLED UNKN 0871/1879		
		018 "DIA CIRC CONCR
	0870/1850	LEN=0060 INSTALLED 1970
		018 "DIA CIRC CONCR
	0870/1768	LEN=0070 INSTALLED UNKN
018 "DIA CIRC CONCR		
LEN=0065 INSTALLED UNKN 0871/1612		
		018 "DIA CIRC CONCR
	0870/1560	LEN=0065 INSTALLED UNKN
018 "DIA CIRC CONCR		
LEN=0065 INSTALLED UNKN 0871/1324		
		018 "DIA CIRC CONCR
	0870/1286	LEN=0070 INSTALLED UNKN
018 "DIA CIRC CONCR		
LEN=0065 INSTALLED UNKN 0871/1048		
		018 "DIA CIRC METAL
	0870/0969	LEN=0042 INSTALLED UNKN
RWIS SITE/AT JEROME 0871/0767 W		W 0870/0760 RWIS SITE/AT JEROME
		018 "DIA CIRC CONCR
	0870/0691	LEN=0060 INSTALLED UNKN
018 "DIA CIRC CONCR		
LEN=0080 INSTALLED UNKN 0871/0486		
018 "DIA CIRC CONCR		
LEN=0100 INSTALLED UNKN 0871/0192		
1 0 01022 0 01 0824+87 195832 FT		195847 FT 1 0 01022 0 01 0826+02
LENGTH(AH 2597 BK 2538) 0871/0000 S		S 0870/0000 LENGTH(AH 2411 BK 2943)
018 "DIA CIRC CONCR		
LEN=0090 INSTALLED UNKN 0861/2452		
018 "DIA CIRC CONCR		
LEN=0090 INSTALLED UNKN 0861/2164		
018 "DIA CIRC CONCR		
LEN=0085 INSTALLED UNKN 0861/1898		
		018 "DIA CIRC CONCR
	0860/2197	LEN=0120 INSTALLED UNKN
018 "DIA CIRC CONCR		
LEN=0085 INSTALLED UNKN 0861/1620		
018 "DIA CIRC CONCR		
LEN=0140 INSTALLED UNKN 0861/1335		

DIR: B TOTAL LEN: 43.742 MI. DIST: 09-7 SR: 219
LEFT MUN: CONEMAUGH T RIGHT MUN: CONEMAUGH T

LEFT		RIGHT
018 "DIA CIRC CONCR		
LEN=0170 INSTALLED UNKN 0861/1068		
BMSEN 55/0219/0861/0830 0861/0953		0860/1265 BMSEN 55/0219/0860/1142
1 0 01022 0 01 0807+42		1 0 01022 0 01 0807+95
SR 4035		SR 4035
BMSBG 55/0219/0861/0830 0861/0830		0860/1142 BMSBG 55/0219/0860/1142
015 "DIA CIRC METAL		
LEN=0110 INSTALLED UNKN 0861/0592		
015 "DIA CIRC METAL		
LEN=0100 INSTALLED UNKN 0861/0312		
TRIB QUEMAHONING DAM		TRIB QUEMAHONING DAM
STRUCTURE LENGTH 13 FT		STRUCTURE LENGTH 13 FT
BMSID 55/0219/0860/0286 0861/0264		0860/0286 BMSID 55/0219/0860/0286
015 "DIA CIRC METAL		
LEN=0150 INSTALLED UNKN 0861/0032		
		CONEMAUGH
		0860/0151 JENNER T
		0860/0010 MILEPOST 043.00
1 0 01022 0 01 0799+84 193294 FT		
CONEMAUGH		
JENNER T		192904 FT 1 0 01022 0 01 0797+20
LENGTH(AH 2538 BK 3496) 0861/0000	S	0860/0000 LENGTH(AH 2943 BK 3315) S
MILEPOST 043.00 0851/3350		
015 "DIA CIRC METAL		
LEN=0120 INSTALLED UNKN 0851/3252		
018 "DIA CIRC CONCR		
LEN=0120 INSTALLED UNKN 0851/2975		
		018 "DIA CIRC CONCR
		0850/2895 LEN=0140 INSTALLED UNKN
018 "DIA CIRC CONCR		
LEN=0135 INSTALLED UNKN 0851/2698		
015 "DIA CIRC CONCR		
LEN=0160 INSTALLED UNKN 0851/2422		
018 "DIA CIRC CONCR		
LEN=0135 INSTALLED UNKN 0851/2047		
		018 "DIA CIRC CONCR
		0850/1971 LEN=0130 INSTALLED UNKN
018 "DIA CIRC CONCR		
LEN=0060 INSTALLED 1970 0851/1850		
		018 "DIA CIRC CONCR
		0850/1602 LEN=0115 INSTALLED UNKN
018 "DIA CIRC CONCR		
LEN=0065 INSTALLED UNKN 0851/1604		
		018 "DIA CIRC METAL
		0850/1333 LEN=0110 INSTALLED UNKN
018 "DIA CIRC CONCR		
LEN=0065 INSTALLED UNKN 0851/1338		
		018 "DIA CIRC CONCR
		0850/1067 LEN=0110 INSTALLED UNKN
018 "DIA CIRC CONCR		

DIR: B TOTAL LEN: 43.742 MI. DIST: 09-7 SR: 219
LEFT MUN: JENNER T RIGHT MUN: JENNER T

LEFT		RIGHT	
LEN=0065 INSTALLED UNKN	0851/1070		
		0850/0804	018 "DIA CIRC CONCR LEN=0070 INSTALLED UNKN
018 "DIA CIRC CONCR LEN=0065 INSTALLED UNKN	0851/0805		
		0850/0538	018 "DIA CIRC CONCR LEN=0070 INSTALLED UNKN
018 "DIA CIRC CONCR LEN=0065 INSTALLED UNKN	0851/0539		
CROSSOVER RD (CONN)	0851/0242	0850/0223	CROSSOVER RD (CONN)
		0850/0050	018 "DIA CIRC CONCR LEN=0090 INSTALLED 1970
1 0 01022 0 01 0764+88 189798 FT		189589 FT	1 0 01022 0 01 0763+86
LENGTH(AH 3496 BK 2386)	0851/0000 S	0850/0000 S	LENGTH(AH 3315 BK 2422)
		0840/2218	018 "DIA CIRC CONCR LEN=0110 INSTALLED UNKN
018 "DIA CIRC CONCR LEN=0160 INSTALLED UNKN	0841/2043		
		0840/2020	024 "DIA CIRC METAL LEN=0160 INSTALLED 1970
		0840/1975	018 "DIA CIRC CONCR LEN=0120 INSTALLED UNKN
		0840/1731	018 "DIA CIRC CONCR LEN=0140 INSTALLED UNKN
		0840/1485	018 "DIA CIRC CONCR LEN=0135 INSTALLED UNKN
018 "DIA CIRC CONCR LEN=0110 INSTALLED UNKN	0841/1250		
		0840/1261	018 "DIA CIRC CONCR LEN=0060 INSTALLED UNKN
018 "DIA CIRC CONCR LEN=0060 INSTALLED UNKN	0841/1024		
		0840/1036	018 "DIA CIRC CONCR LEN=0070 INSTALLED UNKN
		0840/0802	018 "DIA CIRC CONCR LEN=0075 INSTALLED UNKN
CROSSOVER RD (CONN)	0841/0778	0840/0795	CROSSOVER RD (CONN)
		0840/0580	018 "DIA CIRC CONCR LEN=0120 INSTALLED UNKN
MILEPOST 042.00	0841/0450	0840/0467	MILEPOST 042.00
		0840/0338	030 "DIA CIRC CONCR LEN=0140 INSTALLED UNKN
030 "DIA CIRC CONCR LEN=0130 INSTALLED UNKN	0841/0257		
		0840/0086	018 "DIA CIRC CONCR LEN=0095 INSTALLED UNKN
1 0 01022 0 01 0740+74 187412 FT		187167 FT	1 0 01022 0 01 0739+64
LENGTH(AH 2386 BK 2836)	0841/0000 S	0840/0000 S	LENGTH(AH 2422 BK 2729)

DIR: B TOTAL LEN: 43.742 MI. DIST: 09-7 SR: 219
LEFT MUN: JENNER T RIGHT MUN: JENNER T

018 "DIA CIRC CONCR
LEN=0120 INSTALLED UNKN 0831/2461

018 "DIA CIRC METAL
LEN=0120 INSTALLED UNKN 0831/2170

018 "DIA CIRC METAL
LEN=0125 INSTALLED UNKN 0831/1890

018 "DIA CIRC METAL
LEN=0125 INSTALLED UNKN 0831/1595

018 "DIA CIRC METAL
LEN=0110 INSTALLED UNKN 0831/1295

018 "DIA CIRC CONCR
LEN=0123 INSTALLED UNKN 0831/1032

018 "DIA CIRC CONCR
LEN=0110 INSTALLED 2000 0831/0750

BMSEN 55/0219/0831/0000 0831/0104
1 0 01022 0 01 0712+20 184576 FT
TWP RD 741
BMSBG 55/0219/0831/0000
LENGTH(AH 2836 BK 2588) 0831/0000
018 "DIA CIRC CONCR
LEN=0040 INSTALLED 1970 0821/2550

036 "DIA CIRC METAL
LEN=0160 INSTALLED 1970 0821/2100

030 "DIA CIRC METAL
LEN=0332 INSTALLED 1970 0821/1850

018 "DIA CIRC CONCR
0830/2450 LEN=0060 INSTALLED UNKN
018 "DIA CIRC METAL
0830/2170 LEN=0060 INSTALLED UNKN
018 "DIA CIRC METAL
0830/1895 LEN=0060 INSTALLED UNKN

018 "DIA CIRC METAL
0830/1619 LEN=0060 INSTALLED UNKN

018 "DIA CIRC METAL
0830/1330 LEN=0060 INSTALLED UNKN

018 "DIA CIRC CONCR
0830/1075 LEN=0060 INSTALLED UNKN

018 "DIA CIRC CONCR
0830/0800 LEN=0060 INSTALLED UNKN

018 "DIA CIRC CONCR
0830/0570 LEN=0085 INSTALLED UNKN
018 "DIA CIRC METAL
0830/0261 LEN=0095 INSTALLED UNKN
0830/0104 BMSEN 55/0219/0830/0000
184438 FT 1 0 01022 0 01 0711+87
TWP RD 741
BMSBG 55/0219/0830/0000
0830/0000 LENGTH(AH 2729 BK 2643)

018 "DIA CIRC CONCR
0820/2600 LEN=0040 INSTALLED 1970
018 "DIA CIRC CONCR
0820/2325 LEN=0120 INSTALLED UNKN

036 "DIA CIRC METAL
0820/2060 LEN=0175 INSTALLED 1970
018 "DIA CIRC CONCR
0820/2018 LEN=0130 INSTALLED UNKN

018 "DIA CIRC CONCR

DIR: B TOTAL LEN: 43.742 MI. DIST: 09-7 SR: 219
LEFT MUN: JENNER T RIGHT MUN: JENNER T

LEFT	RIGHT
	0820/1717 LEN=0170 INSTALLED UNKN
	018 "DIA CIRC CONCR
	0820/1414 LEN=0155 INSTALLED UNKN
018 "DIA CIRC CONCR	
LEN=0090 INSTALLED UNKN 0821/1358	
	018 "DIA CIRC CONCR
	0820/1170 LEN=0170 INSTALLED 1970
018 "DIA CIRC CONCR	
LEN=0088 INSTALLED UNKN 0821/1125	
018 "DIA CIRC CONCR	
LEN=0080 INSTALLED UNKN 0821/0895	
MILEPOST 041.00 0821/0520	0820/0559 MILEPOST 041.00
BMSEN 55/0219/0821/0000 0821/0448	0820/0506 BMSEN 55/0219/0820/0000
1 0 01022 0 01 0686+25 181988 FT	181795 FT 1 0 01022 0 01 0685+73
QUEMAHONING CREEK	QUEMAHONING CREEK
BMSBG 55/0219/0821/0000	BMSBG 55/0219/0820/0000
LENGTH(AH 2588 BK 2093) 0821/0000 S	S 0820/0000 LENGTH(AH 2643 BK 2114)
	018 "DIA CIRC CONCR
	0810/1500 LEN=0100 INSTALLED 1970
	018 "DIA CIRC CONCR
	0810/1200 LEN=0100 INSTALLED 1970
	018 "DIA CIRC CONCR
	0810/0900 LEN=0100 INSTALLED UNKN
	018 "DIA CIRC CONCR
	0810/0620 LEN=0100 INSTALLED UNKN
	018 "DIA CIRC CONCR
	0810/0333 LEN=0100 INSTALLED UNKN
	018 "DIA CIRC CONCR
	0810/0046 LEN=0100 INSTALLED UNKN
1 0 01022 0 01 0665+09 179895 FT	179681 FT 1 0 01022 0 01 0664+57
LENGTH(AH 2093 BK 2725) 0811/0000 S	S 0810/0000 LENGTH(AH 2114 BK 2621)
	018 "DIA CIRC CONCR
	0800/2400 LEN=0110 INSTALLED UNKN
	018 "DIA CIRC CONCR
	0800/2135 LEN=0110 INSTALLED UNKN
036 "DIA CIRC METAL	
LEN=0065 INSTALLED UNKN 0801/2129	
018 "DIA CIRC METAL	
LEN=0070 INSTALLED UNKN 0801/1966	
	018 "DIA CIRC METAL
	0800/1890 LEN=0110 INSTALLED UNKN
	018 "DIA CIRC METAL
	0800/1645 LEN=0110 INSTALLED UNKN
018 "DIA CIRC METAL	
LEN=0070 INSTALLED UNKN 0801/1632	
018 "DIA CIRC METAL	
LEN=0067 INSTALLED UNKN 0801/1375	
	018 "DIA CIRC METAL
	0800/1358 LEN=0110 INSTALLED UNKN

DIR: B TOTAL LEN: 43.742 MI. DIST: 09-7 SR: 219
LEFT MUN: JENNER T RIGHT MUN: JENNER T

018 "DIA CIRC METAL
LEN=0070 INSTALLED UNKN 0801/1124

018 "DIA CIRC CONCR
LEN=0150 INSTALLED 1970 0801/0600

BMSEN 55/0219/0801/0000
MILEPOST 040.00 0801/0121

1 0 01022 0 01 0638+07 177170 FT
SR 4010
BMSBG 55/0219/0801/0000
LENGTH(AH 2725 BK 2183) 0801/0000
LEN=0050 INSTALLED UNKN 0791/2183

SIGN: SHAPE OR TUBE
BMSID 55/0219/0791/2103 0791/2103

054 "DIA CIRC CONCR
LEN=0150 INSTALLED UNKN 0791/1410

018 "DIA CIRC CONCR
LEN=0100 INSTALLED UNKN 0791/1067

018 "DIA CIRC CONCR
LEN=0070 INSTALLED UNKN 0791/0811

018 "DIA CIRC CONCR
LEN=0070 INSTALLED UNKN 0791/0563

018 "DIA CIRC CONCR
LEN=0123 INSTALLED UNKN 0791/0248

018 "DIA CIRC CONCR

018 "DIA CIRC METAL
0800/1128 LEN=0110 INSTALLED UNKN

018 "DIA CIRC CONCR
0800/0858 LEN=0135 INSTALLED 1988
018 "DIA CIRC CONCR
0800/0600 LEN=0150 INSTALLED 1970

018 "DIA CIRC CONCR
0800/0366 LEN=0120 INSTALLED UNKN

0800/0116 BMSEN 55/0219/0800/0000
177060 FT 1 0 01022 0 01 0638+37
SR 4010
BMSBG 55/0219/0800/0000
MILEPOST 040.00
0800/0000 LENGTH(AH 2621 BK 2389)

018 "DIA CIRC CONCR
0790/2310 LEN=0060 INSTALLED 1970

018 "DIA CIRC CONCR
0790/1975 LEN=0140 INSTALLED UNKN
018 "DIA CIRC METAL
0790/1701 LEN=0140 INSTALLED UNKN
054 "DIA CIRC CONCR
0790/1480 LEN=0140 INSTALLED UNKN

018 "DIA CIRC CONCR
0790/1148 LEN=0085 INSTALLED UNKN

018 "DIA CIRC CONCR
0790/0890 LEN=0060 INSTALLED UNKN

018 "DIA CIRC CONCR
0790/0639 LEN=0060 INSTALLED UNKN

018 "DIA CIRC CONCR
0790/0317 LEN=0090 INSTALLED UNKN

018 "DIA CIRC CONCR
0790/0065 LEN=0125 INSTALLED UNKN

DIR: B TOTAL LEN: 43.742 MI. DIST: 09-7 SR: 219
LEFT MUN: JENNER T RIGHT MUN: JENNER T

LEFT		RIGHT	
LEN=0102 INSTALLED 1970	0791/0060		
1 0 01022 0 01 0616+29 174987 FT		174671 FT	1 0 01022 0 01 0614+75
LENGTH(AH 2183 BK 2935)	0791/0000	0790/0000	LENGTH(AH 2389 BK 2795)
			018 "DIA CIRC CONCR
		0780/2607	LEN=0085 INSTALLED UNKN
			018 "DIA CIRC CONCR
		0780/2362	LEN=0080 INSTALLED UNKN
CROSSOVER RD			CROSSOVER RD
(CONN)	0781/2262	0780/2233	(CONN)
018 "DIA CIRC CONCR			
LEN=0125 INSTALLED UNKN	0781/2106		
			018 "DIA CIRC CONCR
		0780/2108	LEN=0080 INSTALLED UNKN
018 "DIA CIRC METAL			
LEN=0121 INSTALLED UNKN	0781/1857		
			018 "DIA CIRC CONCR
		0780/1860	LEN=0070 INSTALLED UNKN
			018 "DIA CIRC CONCR
		0780/1310	LEN=0110 INSTALLED UNKN
060 "DIA CIRC METAL			
LEN=0150 INSTALLED 1970	0781/0920		
			018 "DIA CIRC METAL
		0780/1008	LEN=0130 INSTALLED UNKN
RAMP C RD			RAMP D RD
(SR8007 SEG 0250/0000)	0781/0889	0780/1000	(SR8007 SEG 0500/0920)
			060 "DIA CIRC METAL
		0780/0930	LEN=0150 INSTALLED UNKN
			018 "DIA CIRC CONCR
		0780/0737	LEN=0090 INSTALLED UNKN
			018 "DIA CIRC METAL
		0780/0462	LEN=0140 INSTALLED UNKN
			018 "DIA CIRC CONCR
		0780/0203	LEN=0045 INSTALLED UNKN
018 "DIA CIRC CONCR			
LEN=0045 INSTALLED UNKN	0781/0189		
BMSEN 55/0219/0781/0000	0781/0157	0780/0157	BMSEN 55/0219/0780/0000
1 0 01022 0 01 0586+94 172052 FT		171876 FT	1 0 01022 0 01 0586+44
SR 0030 EBL			SR 0030 EBL
BMSBG 55/0219/0781/0000			BMSBG 55/0219/0780/0000
LENGTH(AH 2935 BK 2215)	0781/0000	0780/0000	LENGTH(AH 2795 BK 2127)
			018 "DIA CIR PLASTIC
		0770/2117	LEN=0210 INSTALLED 1990
MILEPOST 039.00	0771/2133	0770/2045	MILEPOST 039.00
JENNER			JENNER
QUEMAHONING T	0771/1470	0770/1506	QUEMAHONING T
			018 "DIA CIRC CONCR
		0770/1502	LEN=0105 INSTALLED UNKN
TWO MILE RUN			TWO MILE RUN
STRUCTURE LENGTH 17 FT			STRUCTURE LENGTH 17 FT

DIR: B TOTAL LEN: 43.742 MI. DIST: 09-7 SR: 219
LEFT MUN: QUEMAHONING T RIGHT MUN: QUEMAHONING T

BMSID 55/0219/0770/1364	0771/1406	0770/1364	BMSID 55/0219/0770/1364
			018 "DIA CIRC CONCR
		0770/1100	LEN=0080 INSTALLED 1970
RAMP B RD			RAMP A RD
(SR8007 SEG 0010/1077)	0771/1171	0770/1086	(SR8007 SEG 0750/0000)
018 "DIA CIRC CONCR			
LEN=0140 INSTALLED 1970	0771/0950		
CROSSOVER RD			
(CONN)	0771/0800	0770/0685	CROSSOVER RD (CONN)
030 "DIA CIRC METAL			
LEN=0075 INSTALLED 2000	0771/0623		
			018 "DIA CIRC CONCR
		0770/0481	LEN=0060 INSTALLED 1990
018 "DIA CIRC CONCR			
LEN=0070 INSTALLED UNKN	0771/0339		
			018 "DIA CIRC CONCR
		0770/0257	LEN=0060 INSTALLED 1990
018 "DIA CIRC CONCR			
LEN=0080 INSTALLED UNKN	0771/0065		
			018 "DIA CIRC CONCR
		0770/0009	LEN=0060 INSTALLED 1990
1 0 01022 0 01 0564+66 169837 FT		169749 FT	1 0 01022 0 01 0565+14
LENGTH(AH 2215 BK 2466)	0771/0000 S	S 0770/0000	LENGTH(AH 2127 BK 2486)
018 "DIA CIRC CONCR			
LEN=0065 INSTALLED UNKN	0761/2292		
			018 "DIA CIRC METAL
		0760/2250	LEN=0110 INSTALLED UNKN
018 "DIA CIRC CONCR			
LEN=0070 INSTALLED UNKN	0761/2038		
			024 "DIA CIRC CONCR
		0760/1996	LEN=0110 INSTALLED 1970
018 "DIA CIRC CONCR			
LEN=0070 INSTALLED UNKN	0761/1410		
018 "DIA CIRC METAL			018 "DIA CIRC CONCR
LEN=0070 INSTALLED UNKN	0761/1111	0760/1111	LEN=0060 INSTALLED UNKN
018 "DIA CIRC METAL			
LEN=0069 INSTALLED UNKN	0761/0789		
			018 "DIA CIRC METAL
		0760/0777	LEN=0112 INSTALLED UNKN
018 "DIA CIRC METAL			
LEN=0066 INSTALLED UNKN	0761/0488		
			018 "DIA CIRC METAL
		0760/0476	LEN=0112 INSTALLED UNKN
018 "DIA CIRC CONCR			
LEN=0070 INSTALLED UNKN	0761/0188		
			018 "DIA CIRC CONCR
		0760/0175	LEN=0060 INSTALLED UNKN
1 0 01022 0 01 0539+85 167371 FT		167263 FT	1 0 01022 0 01 0540+27
LENGTH(AH 2466 BK 2486)	0761/0000 S	S 0760/0000	LENGTH(AH 2486 BK 2589)
			018 "DIA CIRC CONCR

DIR: B TOTAL LEN: 43.742 MI. DIST: 09-7 SR: 219
LEFT MUN: QUEMAHONING T RIGHT MUN: QUEMAHONING T

LEFT		RIGHT	
		0750/2517	LEN=0065 INSTALLED UNKN
018 "DIA CIRC CONCR LEN=0065 INSTALLED UNKN	0751/2379		
		0750/2268	018 "DIA CIRC CONCR LEN=0065 INSTALLED UNKN
018 "DIA CIRC CONCR LEN=0065 INSTALLED UNKN	0751/2131		
		0750/1964	036 "DIA CIRC METAL LEN=0110 INSTALLED UNKN
036 "DIA CIRC METAL LEN=0092 INSTALLED UNKN	0751/1838		
MILEPOST 038.00	0751/1735	0750/1840	MILEPOST 038.00
018 "DIA CIRC METAL LEN=0100 INSTALLED UNKN	0751/1545		
		0750/1243	036 "DIA CIRC METAL LEN=0150 INSTALLED UNKN
018 "DIA CIRC METAL LEN=0100 INSTALLED UNKN	0751/1251		
018 "DIA CIRC METAL LEN=0090 INSTALLED 1970	0751/1000		
		0750/0763	072 "DIA CIRC METAL LEN=0150 INSTALLED UNKN
018 "DIA CIRC METAL LEN=0090 INSTALLED UNKN	0751/0799		
QUEMAHONING JENNER T	0751/0681	0750/0506	QUEMAHONING JENNER T
072 "DIA CIRC METAL LEN=0080 INSTALLED 1970	0751/0650		
018 "DIA CIRC METAL LEN=0080 INSTALLED UNKN	0751/0515		
		0750/0461	JENNER QUEMAHONING T
		0750/0347	QUEMAHONING JENNER T
		0750/0255	JENNER QUEMAHONING T
018 "DIA CIRC METAL LEN=0115 INSTALLED UNKN	0751/0223		
		164674 FT	1 0 01022 0 01 0514+03
1 0 01022 0 01 0514+54 164885 FT LENGTH(AH 2486 BK 2674)	0751/0000 S		QUEMAHONING JENNER T
		S 0750/0000	LENGTH(AH 2589 BK 2627)
060 "DIA CIRC METAL LEN=0150 INSTALLED UNKN	0741/2600		
		0740/2600	060 "DIA CIRC METAL LEN=0150 INSTALLED 1990
JENNER QUEMAHONING T	0741/2487	0740/2549	JENNER QUEMAHONING T
018 "DIA CIRC METAL LEN=0150 INSTALLED UNKN	0741/2214		

DIR: B TOTAL LEN: 43.742 MI. DIST: 09-7 SR: 219
LEFT MUN: JENNER T RIGHT MUN: JENNER T

LEFT		RIGHT	
		0740/1864	018 "DIA CIRC CONCR LEN=0090 INSTALLED UNKN
018 "DIA CIRC METAL LEN=0100 INSTALLED UNKN	0741/1868		
CROSSOVER RD (CONN)	0741/1645	0740/1634	CROSSOVER RD (CONN)
018 "DIA CIRC CONCR LEN=0090 INSTALLED UNKN	0741/1619		
		0740/1615	018 "DIA CIRC CONCR LEN=0090 INSTALLED UNKN
018 "DIA CIRC METAL LEN=0112 INSTALLED UNKN	0741/1266		
		0740/1262	018 "DIA CIRC CONCR LEN=0100 INSTALLED UNKN
018 "DIA CIRC CONCR LEN=0085 INSTALLED UNKN	0741/0820		
		0740/0816	018 "DIA CIRC CONCR LEN=0065 INSTALLED UNKN
018 "DIA CIRC CONCR LEN=0070 INSTALLED UNKN	0741/0419		
		0740/0410	018 "DIA CIRC CONCR LEN=0100 INSTALLED UNKN
BMSEN 55/0219/0741/0000 1 0 01022 0 01 0488+52 162211 FT	0741/0112	0740/0109	BMSEN 55/0219/0740/0000 162047 FT 1 0 01022 0 01 0488+04
TWP RD 685			TWP RD 685
BMSBG 55/0219/0741/0000 LENGTH(AH 2674 BK 2769)	0741/0000	0740/0000	BMSBG 55/0219/0740/0000 LENGTH(AH 2627 BK 2799)
018 "DIA CIRC CONCR LEN=0115 INSTALLED UNKN	0731/2748		
018 "DIA CIRC METAL LEN=0150 INSTALLED UNKN	0731/2473		
		0730/2250	036 "DIA CIRC METAL LEN=0150 INSTALLED 1970
036 "DIA CIRC METAL LEN=0150 INSTALLED UNKN	0731/2250		
018 "DIA CIRC CONCR LEN=0130 INSTALLED UNKN	0731/2173		
MILEPOST 037.00	0731/2015	0730/1986	MILEPOST 037.00
		0730/1836	018 "DIA CIRC CONCR LEN=0065 INSTALLED UNKN
018 "DIA CIRC CONCR LEN=0070 INSTALLED UNKN	0731/1830		
		0730/1489	018 "DIA CIRC CONCR LEN=0065 INSTALLED UNKN
018 "DIA CIRC CONCR LEN=0050 INSTALLED UNKN	0731/1478		
		0730/1131	018 "DIA CIRC CONCR LEN=0090 INSTALLED UNKN
018 "DIA CIRC CONCR LEN=0115 INSTALLED UNKN	0731/1130		
018 "DIA CIRC CONCR LEN=0125 INSTALLED UNKN	0731/0879		
		0730/0384	018 "DIA CIRC CONCR LEN=0080 INSTALLED UNKN

DIR: B TOTAL LEN: 43.742 MI. DIST: 09-7 SR: 219
LEFT MUN: QUEMAHONING T RIGHT MUN: QUEMAHONING T

018 "DIA CIRC CONCR
LEN=0110 INSTALLED UNKN 0731/0154
1 0 01022 0 01 0460+68 159442 FT
LENGTH(AH 2769 BK 3500) 0731/0000

159248 FT 1 0 01022 0 01 0459+75
0730/0000 LENGTH(AH 2799 BK 3553)

018 "DIA CIRC CONCR
LEN=0065 INSTALLED UNKN 0721/3371

018 "DIA CIRC CONCR
LEN=0065 INSTALLED UNKN 0720/3405

018 "DIA CIRC CONCR
LEN=0065 INSTALLED UNKN 0720/3049

018 "DIA CIRC CONCR
LEN=0065 INSTALLED UNKN 0721/3029

018 "DIA CIRC METAL
LEN=0042 INSTALLED UNKN 0720/2698

018 "DIA CIRC CONCR
LEN=0065 INSTALLED UNKN 0721/2676

018 "DIA CIRC CONCR
LEN=0080 INSTALLED UNKN 0720/2399

018 "DIA CIRC METAL
LEN=0066 INSTALLED UNKN 0721/2376

018 "DIA CIRC METAL
LEN=0110 INSTALLED 1990 0720/2100

024 "DIA CIRC METAL
LEN=0177 INSTALLED UNKN 0721/1978

018 "DIA CIRC METAL
LEN=0080 INSTALLED UNKN 0720/1741

018 "DIA CIRC METAL
LEN=0100 INSTALLED UNKN 0721/1727

018 "DIA CIRC CONCR
LEN=0090 INSTALLED UNKN 0720/1390

018 "DIA CIRC CONCR
LEN=0120 INSTALLED UNKN 0720/1039

024 "DIA CIRC METAL
LEN=0244 INSTALLED 1970 0720/0830

018 "DIA CIRC METAL
LEN=0130 INSTALLED UNKN 0721/0734

018 "DIA CIRC CONCR
LEN=0115 INSTALLED UNKN 0721/0421

MILEPOST 036.00 0721/0160 0720/0160 MILEPOST 036.00

018 "DIA CIRC METAL
LEN=0070 INSTALLED 1970 0721/0130

BMSEN 55/0219/0721/0000 0721/0057 0720/0057 BMSEN 55/0219/0720/0000
1 0 01022 0 01 0425+44 155942 FT 155695 FT 1 0 01022 0 01 0424+57
TWP RD 893 TWP RD 893
BMSBG 55/0219/0721/0000 BMSBG 55/0219/0720/0000
LENGTH(AH 3500 BK 1632) 0721/0000 0720/0000 LENGTH(AH 3553 BK 1524)

018 "DIA CIRC CONCR
LEN=0140 INSTALLED UNKN 0710/1510

QUEMAHONING
JENNER T 0711/1535

DIR: B TOTAL LEN: 43.742 MI. DIST: 09-7 SR: 219
LEFT MUN: QUEMAHONING T RIGHT MUN: QUEMAHONING T

LEFT		RIGHT	
		0710/1264	018 "DIA CIRC CONCR LEN=0180 INSTALLED UNKN
JENNER LINCOLN T	0711/1400	0710/1186	QUEMAHONING LINCOLN T
BR BEAVER DAM CREEK STRUCTURE LENGTH 11 FT BMSID 55/0219/0710/1140	0711/1158	0710/1140	BR BEAVER DAM CREEK STRUCTURE LENGTH 11 FT BMSID 55/0219/0710/1140
		0710/1013	018 "DIA CIRC CONCR LEN=0210 INSTALLED UNKN
024 "DIA CIRC CONCR LEN=0070 INSTALLED UNKN	0711/0744		
		0710/0689	018 "DIA CIRC CONCR LEN=0075 INSTALLED UNKN
018 "DIA CIRC CONCR LEN=0050 INSTALLED 1990	0711/0466		
		0710/0416	018 "DIA CIRC CONCR LEN=0065 INSTALLED UNKN
018 "DIA CIRC CONCR LEN=0065 INSTALLED 1990	0711/0218		
1 0 01022 0 01 0409+07 154310 FT		154171 FT	1 0 01022 0 01 0409+69
LENGTH(AH 1632 BK 2379)	0711/0000 S	S 0710/0000	LENGTH(AH 1524 BK 2449)
018 "DIA CIRC CONCR LEN=0091 INSTALLED UNKN	0701/2359		
		0700/2315	018 "DIA CIRC METAL LEN=0160 INSTALLED UNKN
		0700/2080	024 "DIA CIRC METAL LEN=0160 INSTALLED UNKN
024 "DIA CIRC CONCR LEN=0103 INSTALLED UNKN	0701/1955		
CROSSOVER RD (CONN)	0701/1825	0700/1843	CROSSOVER RD (CONN)
024 "DIA CIRC CONCR LEN=0070 INSTALLED UNKN	0701/1706		
		0700/1720	024 "DIA CIRC CONCR LEN=0065 INSTALLED UNKN
		0700/1406	018 "DIA CIRC CONCR LEN=0065 INSTALLED UNKN
018 "DIA CIRC CONCR LEN=0068 INSTALLED UNKN	0701/1403		
		0700/1060	018 "DIA CIRC CONCR LEN=0065 INSTALLED UNKN
018 "DIA CIRC CONCR LEN=0070 INSTALLED UNKN	0701/1052		
		0700/0711	018 "DIA CIRC CONCR LEN=0065 INSTALLED UNKN
018 "DIA CIRC CONCR LEN=0070 INSTALLED UNKN	0701/0701		
		0700/0109	018 "DIA CIRC CONCR LEN=0065 INSTALLED UNKN
018 "DIA CIRC CONCR			

DIR: B TOTAL LEN: 43.742 MI. DIST: 09-7 SR: 219
LEFT MUN: LINCOLN T RIGHT MUN: LINCOLN T

LEFT	RIGHT
LEN=0070 INSTALLED UNKN 0701/0100	
1 0 01022 0 01 0385+28 151931 FT	151722 FT 1 0 01022 0 01 0385+20
LENGTH(AH 2379 BK 2489) 0701/0000 S	S 0700/0000 LENGTH(AH 2449 BK 2506)
018 "DIA CIRC CONCR	
LEN=0045 INSTALLED UNKN 0691/2231	
	018 "DIA CIRC CONCR
	0690/2276 LEN=0065 INSTALLED UNKN
	018 "DIA CIRC CONCR
	0690/2275 LEN=0065 INSTALLED UNKN
	018 "DIA CIRC CONCR
	0690/1877 LEN=0095 INSTALLED UNKN
SR 4004	SR 4004
OP ID 55/4004/0090/0000 0691/1609	0690/1731 OP ID 55/4004/0090/0000
054 "DIA CIRC CONCR	
LEN=0150 INSTALLED UNKN 0691/1600	
	054 "DIA CIRC CONCR
	0690/1583 LEN=0150 INSTALLED UNKN
	054 "DIA CIRC CONCR
	0690/1526 LEN=0180 INSTALLED UNKN
MILEPOST 035.00 0691/1420	0690/1458 MILEPOST 035.00
024 "DIA CIRC CONCR	
LEN=0060 INSTALLED UNKN 0691/1388	
	018 "DIA CIRC CONCR
	0690/1176 LEN=0065 INSTALLED UNKN
018 "DIA CIRC CONCR	
LEN=0070 INSTALLED UNKN 0691/1141	
	018 "DIA CIRC CONCR
	0690/0877 LEN=0065 INSTALLED UNKN
018 "DIA CIRC CONCR	
LEN=0070 INSTALLED UNKN 0691/0842	
	018 "DIA CIRC CONCR
	0690/0574 LEN=0080 INSTALLED UNKN
018 "DIA CIRC METAL	
LEN=0075 INSTALLED UNKN 0691/0544	
	018 "DIA CIRC CONCR
	0690/0272 LEN=0065 INSTALLED UNKN
018 "DIA CIRC CONCR	
LEN=0070 INSTALLED UNKN 0691/0246	
1 0 01022 0 01 0360+78 149442 FT	
018 "DIA CIRC CONCR	
LEN=0100 INSTALLED UNKN	149216 FT 1 0 01022 0 01 0360+14
LENGTH(AH 2489 BK 2306) 0691/0000 S	S 0690/0000 LENGTH(AH 2506 BK 2483)
	018 "DIA CIRC CONCR
	0680/2214 LEN=0128 INSTALLED UNKN
	018 "DIA CIRC METAL
	0680/1866 LEN=0130 INSTALLED UNKN
	060 "DIA CIRC METAL
	0680/1704 LEN=0150 INSTALLED UNKN
060 "DIA CIRC METAL	
LEN=0150 INSTALLED UNKN 0681/1641	

DIR: B TOTAL LEN: 43.742 MI. DIST: 09-7 SR: 219
LEFT MUN: LINCOLN T RIGHT MUN: LINCOLN T

LEFT		RIGHT	
		0680/1462	018 "DIA CIRC CONCR LEN=0065 INSTALLED UNKN
		0680/1164	018 "DIA CIRC CONCR LEN=0065 INSTALLED UNKN
018 "DIA CIRC CONCR LEN=0074 INSTALLED UNKN	0681/0955		
		0680/0910	018 "DIA CIRC CONCR LEN=0065 INSTALLED UNKN
018 "DIA CIRC CONCR LEN=0074 INSTALLED UNKN	0681/0705		
		0680/0660	018 "DIA CIRC CONCR LEN=0065 INSTALLED UNKN
018 "DIA CIRC CONCR LEN=0070 INSTALLED UNKN	0681/0455		
		0680/0362	018 "DIA CIRC CONCR LEN=0065 INSTALLED UNKN
018 "DIA CIRC CONCR LEN=0070 INSTALLED UNKN	0681/0156		
1 0 01022 0 01 0337+15 147136 FT		146733 FT	1 0 01022 0 01 0335+31
LENGTH(AH 2306 BK 2898)	0681/0000 S	0680/0000 S	LENGTH(AH 2483 BK 2588)
		0670/2500	018 "DIA CIRC CONCR LEN=0090 INSTALLED 1970
		0670/2342	018 "DIA CIRC CONCR LEN=0090 INSTALLED UNKN
		0670/2300	042 "DIA CIRC CONCR LEN=0125 INSTALLED 1970
042 "DIA CIRC CONCR LEN=0123 INSTALLED UNKN	0671/2334		
		0670/2040	018 "DIA CIRC CONCR LEN=0110 INSTALLED UNKN
		0670/1744	018 "DIA CIRC CONCR LEN=0123 INSTALLED UNKN
018 "DIA CIRC CONCR LEN=0121 INSTALLED UNKN	0671/1813		
SR 4104 BR OP ID 55/4104/0010/0000	0671/1624	0670/1541	SR 4104 BR OP ID 55/4104/0010/0000
024 "DIA CIRC CONCR LEN=0121 INSTALLED UNKN	0671/1459		
		0670/1394	024 "DIA CIRC CONCR LEN=0104 INSTALLED UNKN
MILEPOST 034.00	0671/1310	0670/1249	MILEPOST 034.00
		0670/1046	018 "DIA CIRC CONCR LEN=0082 INSTALLED UNKN
024 "DIA CIRC CONCR LEN=0126 INSTALLED UNKN	0671/0711		
		0670/0695	024 "DIA CIRC CONCR LEN=0100 INSTALLED UNKN
018 "DIA CIRC CONCR LEN=0072 INSTALLED UNKN	0671/0443		
			018 "DIA CIRC CONCR

DIR: B TOTAL LEN: 43.742 MI. DIST: 09-7 SR: 219

LEFT MUN: LINCOLN T		RIGHT MUN: LINCOLN T	
		0670/0419	LEN=0068 INSTALLED UNKN
018 "DIA CIRC CONCR LEN=0096 INSTALLED UNKN	0671/0190		
		0670/0152	018 "DIA CIRC CONCR LEN=0063 INSTALLED UNKN
1 0 01022 0 01 0308+54 144238 FT LINCOLN SOMERSET T LENGTH(AH 2898 BK 2170)	0671/0000	0670/0000	144145 FT 1 0 01022 0 01 0308+78 LINCOLN SOMERSET T LENGTH(AH 2588 BK 2369)
		0660/2170	018 "DIA CIRC CONCR LEN=0110 INSTALLED UNKN
018 "DIA CIRC CONCR LEN=0096 INSTALLED UNKN	0661/2071		
		0660/1768	018 "DIA CIRC CONCR LEN=0130 INSTALLED UNKN
024 "DIA CIRC CONCR LEN=0150 INSTALLED 1970	0661/1600	0660/1600	024 "DIA CIRC CONCR LEN=0150 INSTALLED 1970
		0660/1419	018 "DIA CIRC CONCR LEN=0181 INSTALLED UNKN
036"H 30"W UNKN METAL LEN=0150 INSTALLED UNKN	0661/1324		
		0660/1071	018 "DIA CIRC METAL LEN=0151 INSTALLED UNKN
		0660/0720	018 "DIA CIRC CONCR LEN=0070 INSTALLED UNKN
		0660/0424	018 "DIA CIRC CONCR LEN=0070 INSTALLED UNKN
018 "DIA CIRC CONCR LEN=0069 INSTALLED UNKN	0661/0308		
		0660/0072	018 "DIA CIRC CONCR LEN=0075 INSTALLED UNKN
1 0 01022 0 01 0285+65 142068 FT LENGTH(AH 2170 BK 2725)	0661/0000	0660/0000	141776 FT 1 0 01022 0 01 0284+96 LENGTH(AH 2369 BK 2391)
018 "DIA CIRC CONCR LEN=0066 INSTALLED UNKN	0651/2688		
018 "DIA CIRC CONCR LEN=0069 INSTALLED UNKN	0651/2385		
		0650/2162	018 "DIA CIRC CONCR LEN=0072 INSTALLED UNKN
		0650/1865	018 "DIA CIRC CONCR LEN=0142 INSTALLED UNKN
018 "DIA CIRC CONCR LEN=0065 INSTALLED 1970	0651/2000		
		0650/1564	018 "DIA CIRC CONCR LEN=0215 INSTALLED UNKN
		0650/1262	018 "DIA CIRC METAL LEN=0211 INSTALLED UNKN
CROSSOVER RD (CONN)	0651/1263	0650/1068	CROSSOVER RD (CONN)
			018 "DIA CIRC CONCR

DIR: B TOTAL LEN: 43.742 MI. DIST: 09-7 SR: 219
LEFT MUN: SOMERSET T RIGHT MUN: SOMERSET T

LEFT MUN: SOMERSET T		RIGHT MUN: SOMERSET T
		0650/1010 LEN=0140 INSTALLED UNKN
		036 "DIA CIRC METAL
		0650/0900 LEN=0338 INSTALLED 1970
MILEPOST 033.00 0651/0980		0650/0766 MILEPOST 033.00
036 "DIA CIRC METAL		
LEN=0150 INSTALLED UNKN 0651/0900		
		018 "DIA CIRC CONCR
		0650/0732 LEN=0101 INSTALLED UNKN
		018 "DIA CIRC CONCR
		0650/0435 LEN=0111 INSTALLED UNKN
		018 "DIA CIRC CONCR
		0650/0144 LEN=0115 INSTALLED UNKN
		RAMP D RD
		0650/0070 (SR8005 SEG 0760/2788)
1 0 01022 0 01 0259+59 139343 FT		
RAMP B RD (SOMERSET EXI		
(SR8005 SEG 0500/0000)		
		139385 FT 1 0 01022 0 01 0260+81
LENGTH(AH 2725 BK 1029) 0651/0000		0650/0000 LENGTH(AH 2391 BK 1105)
		RAMP C RD (SOMERSET EXI
		0640/0536 (SR8005 SEG 0750/0000)
018 "DIA CIRC CONCR		
LEN=0130 INSTALLED 1970 0641/0520		
018 "DIA CIRC METAL		
LEN=0192 INSTALLED 1970 0641/0240		
BMSEN 55/0219/0641/0000 0641/0082		0640/0085 BMSEN 55/0219/0640/0000
1 0 01022 0 01 0249+30 138314 FT		138280 FT 1 0 01022 0 01 0249+76
SR 8005, SEG 750 RAMP		SR 8005, SEG 0750 RAMP
BMSBG 55/0219/0641/0000		BMSBG 55/0219/0640/0000
LENGTH(AH 1029 BK 1612) 0641/0000		0640/0000 LENGTH(AH 1105 BK 1572)
024 "DIA CIRC CONCR		
LEN=0170 INSTALLED 1970 0631/1380		
RAMP A RD		
(SR8005 SEG 0250/0609) 0631/1010		
		018 "DIA CIRC CONCR
		0630/0566 LEN=0120 INSTALLED UNKN
1 0 01022 0 00 1450+32 136702 FT		136708 FT 1 0 01022 0 00 1448+85
LENGTH(AH 1612 BK 2413) 0631/0000		0630/0000 LENGTH(AH 1572 BK 2563)
018 "DIA CIRC CONCR		
LEN=0105 INSTALLED UNKN 0621/2222		
		018 "DIA CIRC CONCR
		0620/2338 LEN=0045 INSTALLED UNKN
018 "DIA CIRC CONCR		
LEN=0092 INSTALLED UNKN 0621/1506		
		018 "DIA CIRC CONCR
		0620/1655 LEN=0117 INSTALLED UNKN
SR 4102 BR		SR 4102 BR
OP ID 55/4102/0010/0000 0621/1055		0620/1274 OP ID 55/4102/0010/0000
		SIGN: SHAPE OR TUBE
		0620/1140 BMSID 55/0219/0620/1140

DIR: B TOTAL LEN: 43.742 MI. DIST: 09-7 SR: 219
LEFT MUN: SOMERSET T RIGHT MUN: SOMERSET T

LEFT		RIGHT	
MILEPOST 032.00	0621/0760	0620/0979	MILEPOST 032.00
033 "DIA CIRC CONCR LEN=0102 INSTALLED UNKN	0621/0728		
CROSSOVER RD (CONN)	0621/0675	0620/0810	CROSSOVER RD (CONN) 048 "DIA CIRC METAL
		0620/0434	LEN=0362 INSTALLED UNKN
033 "DIA CIRC METAL LEN=0100 INSTALLED UNKN	0621/0327		
048 "DIA CIRC METAL LEN=0180 INSTALLED UNKN	0621/0243		
1 0 01022 0 00 1425+90 134289 FT		134145 FT 1 0 01022 0 00 1422+99	
LENGTH(AH 2413 BK 2522)	0621/0000 S	S 0620/0000	LENGTH(AH 2563 BK 2306)
018 "DIA CIRC METAL LEN=0092 INSTALLED UNKN	0611/2107		
018 "DIA CIRC CONCR LEN=0120 INSTALLED UNKN	0611/1652		
		0610/1614	018 "DIA CIRC CONCR LEN=0110 INSTALLED UNKN
018 "DIA CIRC CONCR LEN=0108 INSTALLED UNKN	0611/0709		
		0610/0629	018 "DIA CIRC CONCR LEN=0111 INSTALLED UNKN
022 "DIA CIRC CONCR LEN=0100 INSTALLED UNKN	0611/0130		
021 "DIA CIRC CONCR LEN=0120 INSTALLED 1970	0611/0054		
1 0 01022 0 00 1400+68 131767 FT		131839 FT 1 0 01022 0 00 1399+93	
LENGTH(AH 2522 BK 2412)	0611/0000 S	S 0610/0000	LENGTH(AH 2306 BK 2479)
042 "DIA CIRC METAL LEN=0150 INSTALLED UNKN	0601/1888		
		0600/1806	042 "DIA CIRC METAL LEN=0338 INSTALLED UNKN
018 "DIA CIRC CONCR LEN=0215 INSTALLED UNKN	0601/1703		
018 "DIA CIRC CONCR LEN=0110 INSTALLED UNKN	0601/1306		
024 "DIA CIRC CONCR LEN=0120 INSTALLED UNKN	0601/0905		
018 "DIA CIRC CONCR LEN=0200 INSTALLED UNKN	0601/0424		
		0600/0394	018 "DIA CIRC CONCR LEN=0200 INSTALLED UNKN
MILEPOST 031.00	0601/0250	0600/0274	MILEPOST 031.00
1 0 01022 0 00 1375+94 129355 FT		129360 FT 1 0 01022 0 00 1375+09	
LENGTH(AH 2412 BK 2523)	0601/0000 S	S 0600/0000	LENGTH(AH 2479 BK 2472)
018 "DIA CIRC CONCR LEN=0130 INSTALLED UNKN	0591/2230		

DIR: B TOTAL LEN: 43.742 MI. DIST: 09-7 SR: 219
LEFT MUN: SOMERSET T RIGHT MUN: SOMERSET T

048 "DIA CIRC METAL
LEN=0200 INSTALLED UNKN 0591/1679
018 "DIA CIRC CONCR
LEN=0045 INSTALLED UNKN 0591/1338
BMSEN 55/0219/0591/1142 0591/1303
1 0 01022 0 00 1362+00
CSX RR
BMSBG 55/0219/0591/1142 0591/1142

RAMP D RD
(SR8003 SEG 0500/0000) 0591/0878

018 "DIA CIRC CONCR
LEN=0042 INSTALLED 2000 0591/0258

BMSEN 55/0219/0591/0000 0591/0208
1 0 01022 0 00 1350+72 126832 FT
SR 0281 NBL
BMSBG 55/0219/0591/0000
LENGTH(AH 2523 BK 2856) 0591/0000

018 "DIA CIRC CONCR
LEN=0280 INSTALLED 1970 0581/2303
018 "DIA CIRC CONCR
LEN=0280 INSTALLED 1970 0581/2100

018 "DIA CIRC CONCR
LEN=0080 INSTALLED UNKN 0581/1215

RAMP C RD
(SR8003 SEG 0250/1701) 0581/1172
018 "DIA CIRC CONCR
LEN=0150 INSTALLED 1970 0581/0620

MILEPOST 030.00 0581/0305
1 0 01022 0 00 1322+31 123976 FT
CROSSOVER RD
(CONN)
LENGTH(AH 2856 BK 2591) 0581/0000

024 "DIA CIRC CONCR

048 "DIA CIRC METAL
0590/1714 LEN=0402 INSTALLED UNKN

0590/1296 BMSEN 55/0219/0590/1149
1 0 01022 0 00 1362+06
CSX RR
0590/1149 BMSBG 55/0219/0590/1149
018 "DIA CIRC CONCR
0590/1093 LEN=0168 INSTALLED UNKN

018 "DIA CIRC CONCR
0590/0211 LEN=0054 INSTALLED UNKN
0590/0183 BMSEN 55/0219/0590/0000
126888 FT 1 0 01022 0 00 1350+82
SR 0281 NBL
BMSBG 55/0219/0590/0000
0590/0000 LENGTH(AH 2472 BK 2869)
RAMP B RD
0580/2283 (SR8003 SEG 0020/1252)

018 "DIA CIRC CONCR
0580/2050 LEN=0280 INSTALLED 1970

018 "DIA CIRC CONCR
0580/1174 LEN=0080 INSTALLED UNKN
RAMP A RD
0580/1145 (SR8003 SEG 0010/0000)

018 "DIA CIRC CONCR
0580/0616 LEN=0111 INSTALLED UNKN
0580/0303 MILEPOST 030.00
124019 FT 1 0 01022 0 00 1322+93
CROSSOVER RD
(CONN)
0580/0000 LENGTH(AH 2869 BK 2752)
024 "DIA CIRC CONCR
0570/2563 LEN=0100 INSTALLED UNKN

DIR: B TOTAL LEN: 43.742 MI. DIST: 09-7 SR: 219
LEFT MUN: SOMERSET T RIGHT MUN: SOMERSET T

```
LEN=0141 INSTALLED UNKN 0571/2435
015 "DIA CIRC CONCR
LEN=0120 INSTALLED UNKN 0571/1938
                                                  030 "DIA CIRC METAL
                                        0570/1770 LEN=0308 INSTALLED UNKN
018 "DIA CIRC METAL
LEN=0155 INSTALLED UNKN 0571/1422
                                                  027 "DIA CIRC METAL
                                        0570/1116 LEN=0294 INSTALLED UNKN
018 "DIA CIRC METAL
LEN=0092 INSTALLED UNKN 0571/0842
                                                  018 "DIA CIRC CONCR
                                        0570/0391 LEN=0095 INSTALLED UNKN
018 "DIA CIRC CONCR
LEN=0125 INSTALLED UNKN 0571/0270
1 0 01022 0 00 1294+90 121385 FT        121267 FT 1 0 01022 0 00 1294+56
LENGTH(AH 2591 BK 2509) 0571/0000 S     S 0570/0000 LENGTH(AH 2752 BK 2392)
                                                  018 "DIA CIRC CONCR
                                        0560/2040 LEN=0100 INSTALLED UNKN
018 "DIA CIRC METAL
LEN=0135 INSTALLED UNKN 0561/2057
                                                  018 "DIA CIRC CONCR
                                        0560/1280 LEN=0150 INSTALLED UNKN
018 "DIA CIRC CONCR
LEN=0250 INSTALLED 1970 0561/1100
036 "DIA CIRC CONCR
LEN=0260 INSTALLED UNKN 0561/0824
                                                  036 "DIA CIRC CONCR
                                        0560/0720 LEN=0260 INSTALLED UNKN
                                                  018 "DIA CIR UNKNOWN
                                        0560/0357 LEN=0090 INSTALLED 1970
018 "DIA CIRC CONCR
LEN=0260 INSTALLED UNKN 0561/0320
      MILEPOST    029.00 0561/0225      0560/0167       MILEPOST    029.00
1 0 01022 0 00 1269+76 118876 FT        118875 FT 1 0 01022 0 00 1270+74
LENGTH(AH 2509 BK 2678) 0561/0000 S     S 0560/0000 LENGTH(AH 2392 BK 2742)
024 "DIA CIRC METAL
LEN=0155 INSTALLED 1990 0551/2560
                                                  018 "DIA CIRC CONCR
                                        0550/1945 LEN=0100 INSTALLED UNKN
018 "DIA CIRC CONCR
LEN=0100 INSTALLED UNKN 0551/1933
018 "DIA CIRC CONCR
LEN=0100 INSTALLED UNKN 0551/0849
                                                  018 "DIA CIRC CONCR
                                        0550/0840 LEN=0100 INSTALLED UNKN
```

DIR: B TOTAL LEN: 43.742 MI. DIST: 09-7 SR: 219
LEFT MUN: SOMERSET T RIGHT MUN: SOMERSET T

018 "DIA CIRC CONCR
LEN=0090 INSTALLED UNKN 0551/0420

SIGN: SHAPE OR TUBE
BMSID 55/0219/0551/0052 0551/0052
1 0 01022 0 00 1242+98 116198 FT
SR 0031
OP ID 55/0031/0300/0294
LENGTH(AH 2678 BK 1816) 0551/0000

018 "DIA CIRC CONCR
LEN=0090 INSTALLED UNKN 0541/1690

036 "DIA CIRC CONCR
LEN=0115 INSTALLED UNKN 0541/0938

018 "DIA CIRC CONCR
LEN=0108 INSTALLED 1970 0541/0294
BMSEN 55/0219/0541/0000 0541/0208
1 0 01022 0 00 1224+96 114382 FT
TURNPIKE
BMSBG 55/0219/0541/0000
LENGTH(AH 1816 BK 3544) 0541/0000
LEN=0079 INSTALLED 1970 0531/3544

MILEPOST 028.00 0531/3050
018 "DIA CIRC CONCR
LEN=0105 INSTALLED 1970 0531/2716

018 "DIA CIRC METAL
LEN=0135 INSTALLED 1970 0531/1970

024 "DIA CIRC CONCR
LEN=0125 INSTALLED UNKN 0531/1189
CROSSOVER RD
(CONN) 0531/1131

1 0 01022 0 00 1190+01 110838 FT
LENGTH(AH 3544 BK 1538) 0531/0000

018 "DIA CIRC CONCR
0550/0380 LEN=0100 INSTALLED UNKN

116133 FT 1 0 01022 0 00 1243+01
SR 0031
OP ID 55/0031/0300/0294
0550/0000 LENGTH(AH 2742 BK 1856)
018 "DIA CIRC CONCR
0540/1695 LEN=0100 INSTALLED UNKN

024 "DIA CIRC CONCR
0540/0973 LEN=0100 INSTALLED UNKN

0540/0208 BMSEN 55/0219/0540/0000
114277 FT 1 0 01022 0 00 1224+67
TURNPIKE
BMSBG 55/0219/0540/0000
0540/0000 LENGTH(AH 1856 BK 3537)

018 "DIA CIRC CONCR
0530/3530 LEN=0078 INSTALLED 1970
0530/3022 MILEPOST 028.00

018 "DIA CIRC CONCR
0530/2600 LEN=0145 INSTALLED 1998

036 "DIA CIRC METAL
0530/1887 LEN=0306 INSTALLED UNKN

CROSSOVER RD
0530/1133 (CONN)
018 "DIA CIRC CONCR
0530/0615 LEN=0100 INSTALLED 1998

110740 FT 1 0 01022 0 00 1190+01
0530/0000 LENGTH(AH 3537 BK 1646)

DIR: B TOTAL LEN: 43.742 MI. DIST: 09-7 SR: 219
LEFT MUN: SOMERSET T RIGHT MUN: SOMERSET T

018 "DIA CIRC CONCR
LEN=0120 INSTALLED 1970 0521/1468

RAMP D RD
(SR8001 SEG 0500/0000) 0521/1250

018 "DIA CIRC CONCR
LEN=0100 INSTALLED UNKN 0521/0938

018 "DIA CIRC CONCR
LEN=0120 INSTALLED UNKN 0521/0190

1 0 01022 0 00 1174+02 109300 FT
SR 2047 NBL (0510)
OP ID 55/2047/0410/0000
LENGTH(AH 1538 BK 2245) 0521/0000
024 "DIA CIRC CONCR
LEN=0100 INSTALLED 1998 0515/2020

KIMBERLY RUN
STRUCTURE LENGTH 32 FT
BMSID 55/0219/0514/1963 0515/1967

030 "DIA CIRC CONCR
LEN=0100 INSTALLED 1998 0515/1300
RAMP C RD
(SR8001 SEG 0250/1275) 0515/1165
018 "DIA CIRC CONCR
LEN=0140 INSTALLED 2015 0515/0800

MILEPOST 027.00 0515/0183
1 0 01022 0 00 1138+00 107055 FT
018 "DIA CIRC CONCR
LEN=0097 INSTALLED 2015
LENGTH(AH 2245 BK 2825) 0515/0000

TRIB KIMBERLY RUN
STRUCTURE LENGTH 12 FT

0520/1544 018 "DIA CIRC CONCR
LEN=0095 INSTALLED UNKN

0520/0984 018 "DIA CIRC CONCR
LEN=0100 INSTALLED UNKN

0520/0182 024 "DIA CIRC CONCR
LEN=0180 INSTALLED UNKN
109094 FT 1 0 01022 0 00 1173+03
SR 2047 NBL (0510)
OP ID 55/2047/0410/0000
0520/0000 LENGTH(AH 1646 BK 2165)

0514/2010 015 "DIA CIRC CONCR
LEN=0100 INSTALLED 1970
KIMBERLY RUN
STRUCTURE LENGTH 32 FT
0514/1963 BMSID 55/0219/0514/1963

0514/1290 RAMP B RD
(SR8001 SEG 0020/0850)
0514/1280 018 "DIA CIRC CONCR
LEN=0080 INSTALLED 1970
0514/1095 027 "DIA CIRC CONCR
LEN=0280 INSTALLED 1970
0514/0700 018 "DIA CIRC CONCR
LEN=0172 INSTALLED 2015

0514/0332 RAMP A RD
(SR8001 SEG 0010/0000)

0514/0197 MILEPOST 027.00
106929 FT 1 0 01022 0 00 1138+00
021 "DIA CIRC CONCR
LEN=0100 INSTALLED 2015
0514/0000 LENGTH(AH 2165 BK 2825)

TRIB KIMBERLY RUN
STRUCTURE LENGTH 12 FT

DIR: B TOTAL LEN: 43.742 MI. DIST: 09-7 SR: 219
LEFT MUN: SOMERSET T RIGHT MUN: SOMERSET T

BMSID 55/0219/0374/2205	0375/2145	0374/2205	BMSID 55/0219/0374/2205
			018 "DIA CIRC CONCR
		0374/1670	LEN=0079 INSTALLED 2015
030 "DIA CIRC CONCR			
LEN=0078 INSTALLED 2015	0375/1620		
TRIB KIMBERLY RUN			
STRUCTURE LENGTH 12 FT			TRIB KIMBERLY RUN
			STRUCTURE LENGTH 12 FT
BMSID 55/0219/0374/0950	0375/0935	0374/0950	BMSID 55/0219/0374/0950
018 "DIA CIRC CONCR			
LEN=0104 INSTALLED 2014	0375/0745		
018 "DIA CIRC CONCR			
LEN=0104 INSTALLED 2014	0375/0670		
			018 "DIA CIRC CONCR
		0374/0645	LEN=0104 INSTALLED 2014
			018 "DIA CIRC CONCR
		0374/0615	LEN=0104 INSTALLED 2014
0 0 00000 0 00 0000+00 104230 FT		104104 FT	0 0 00000 0 00 0000+00
018 "DIA CIRC CONCR			018 "DIA CIRC CONCR
LEN=0071 INSTALLED 2015			LEN=0067 INSTALLED 2015
LENGTH(AH 2825 BK 2575)	0375/0000	0374/0000	LENGTH(AH 2825 BK 2573)
			027 "DIA CIRC CONCR
		0364/1750	LEN=0066 INSTALLED 2015
MILEPOST 026.00	0365/1660	0364/1650	MILEPOST 026.00
018 "DIA CIRC CONCR			
LEN=0098 INSTALLED 2015	0365/0850		
			036 "DIA CIRC CONCR
		0364/0790	LEN=0090 INSTALLED 2014
036 "DIA CIRC CONCR			
LEN=0090 INSTALLED 2014	0365/0765		
			018 "DIA CIRC CONCR
		0364/0745	LEN=0090 INSTALLED 2014
018 "DIA CIRC CONCR			
LEN=0090 INSTALLED 2014	0365/0725		
018 "DIA CIRC CONCR			
LEN=0038 INSTALLED 2016	0365/0180		
			018 "DIA CIRC CONCR
		0364/0175	LEN=0038 INSTALLED 2016
BMSEN 55/0219/0365/0000	0365/0134	0364/0134	BMSEN 55/0219/0364/0000
SOMERSET			SOMERSET
BLACK T	0365/0068	0364/0056	BLACK T
0 00000 0 0 0000+00 101655 FT		101531 FT	0 00000 0 0 0000+00
T-519 WALTERS MILL RD			T-519 WALTERS MILL RD
BMSBG 55/0219/0365/0000			BMSBG 55/0219/0364/0000
LENGTH(AH 2575 BK 2892)	0365/0000	0364/0000	LENGTH(AH 2573 BK 2877)
			018 "DIA CIRC CONCR
		0354/2690	LEN=0051 INSTALLED 2016

DIR: B TOTAL LEN: 43.742 MI. DIST: 09-7 SR: 219
LEFT MUN: BLACK T RIGHT MUN: BLACK T

LEFT		RIGHT
LAUREL RUN STRUCTURE LENGTH 11 FT BMSID 55/0219/0354/2080 0355/2095		0354/2080 LAUREL RUN STRUCTURE LENGTH 11 FT BMSID 55/0219/0354/2080
CROSSOVER RD (CONN) 0355/1255		0354/1205 CROSSOVER RD (CONN)
018 "DIA CIRC CONCR LEN=0067 INSTALLED 2016 0355/1100		0354/1100 018 "DIA CIRC CONCR LEN=0067 INSTALLED 2016
		0354/0550 018 "DIA CIRC CONCR LEN=0066 INSTALLED 2015
0 0 00000 0 00 0000+00 098763 FT		098654 FT 0 0 00000 0 00 0000+00
024 "DIA CIRC CONCR LEN=0105 INSTALLED 2015 LENGTH(AH 2892 BK 2950) 0355/0000		0354/0000 018 "DIA CIRC CONCR LEN=0068 INSTALLED 2016 LENGTH(AH 2877 BK 2950)
TRIB LAUREL RUN STRUCTURE LENGTH 22 FT BMSID 55/0219/0344/2550 0345/2550		0344/2550 TRIB LAUREL RUN STRUCTURE LENGTH 22 FT BMSID 55/0219/0344/2550
MILEPOST 025.00 0345/2205		0344/2200 MILEPOST 025.00
		0344/2150 018 "DIA CIRC CONCR LEN=0067 INSTALLED 2016
018 "DIA CIRC CONCR LEN=0122 INSTALLED 2015 0345/2145		
048 "DIA CIRC CONCR LEN=0108 INSTALLED 2014 0345/1270		
		0344/1205 048 "DIA CIRC CONCR LEN=0108 INSTALLED 2014
042 "DIA CIRC CONCR LEN=0115 INSTALLED 2015 0345/1050		
		0344/0800 030 "DIA CIRC CONCR LEN=0067 INSTALLED 2016
0 0 00000 0 00 0000+00 095813 FT		095704 FT 0 0 00000 0 00 0000+00
018 "DIA CIRC CONCR LEN=0065 INSTALLED 2015 LENGTH(AH 2950 BK 2250) 0345/0000		0344/0000 018 "DIA CIRC CONCR LEN=0067 INSTALLED 2016 LENGTH(AH 2950 BK 2250)
018 "DIA CIRC CONCR LEN=0066 INSTALLED 2015 0335/1700		0334/1700 018 "DIA CIRC CONCR LEN=0067 INSTALLED 2016
018 "DIA CIRC CONCR LEN=0065 INSTALLED 2015 0335/0900		0334/0900 024 "DIA CIRC CONCR LEN=0067 INSTALLED 2016
0 0 00000 0 00 0000+00 093563 FT		
018 "DIA CIRC CONCR LEN=0084 INSTALLED 2015 LENGTH(AH 2250 BK 2485) 0335/0000		093454 FT 0 0 00000 0 00 0000+00 0334/0000 LENGTH(AH 2250 BK 2485)
054 "DIA CIRC CONCR LEN=0084 INSTALLED 2014 0325/2115		

DIR: B TOTAL LEN: 43.742 MI. DIST: 09-7 SR: 219
LEFT MUN: BLACK T RIGHT MUN: BLACK T

		054 "DIA CIRC CONCR
	0324/2085	LEN=0084 INSTALLED 2014
036 "DIA CIRC CONCR		
LEN=0120 INSTALLED 2014 0325/2020		
		036 "DIA CIRC CONCR
	0324/2000	LEN=0060 INSTALLED 2014
018 "DIA CIRC CONCR		
LEN=0120 INSTALLED 2014 0325/1995		
		018 "DIA CIRC CONCR
	0324/1975	LEN=0060 INSTALLED 2014
		018 "DIA CIRC CONCR
	0324/1740	LEN=0093 INSTALLED 2016
MILEPOST 024.00 0325/1660	0324/1660	MILEPOST 024.00
		018 "DIA CIRC CONCR
	0324/1035	LEN=0075 INSTALLED 2016
RAMP G RD		RAMP H RD
(SR8017 SEG 0500/0000) 0325/0810	0324/0770	(SR8017 SEG 0750/0680)
018 "DIA CIRC CONCR		018 "DIA CIRC CONCR
LEN=0036 INSTALLED 2016 0325/0175	0324/0175	LEN=0036 INSTALLED 2016
BMSEN 55/0219/0325/0000 0325/0129	0324/0129	BMSEN 55/0219/0324/0000
0 00000 0 0 0000+00 091078 FT	090969 FT	0 00000 0 0 0000+00
SR 3010		SR 3010
BMSBG 55/0219/0325/0000		BMSBG 55/0219/0324/0000
LENGTH(AH 2485 BK 3485) 0325/0000	0324/0000	LENGTH(AH 2485 BK 3465)
018 "DIA CIRC CONCR		
LEN=0037 INSTALLED 2016 0315/3445		
		018 "DIA CIRC CONCR
	0314/3415	LEN=0037 INSTALLED 2015
018 "DIA CIRC CONCR		
LEN=0066 INSTALLED 2015 0315/2810		
RAMP E RD		RAMP F RD
(SR8017 SEG 0250/0765) 0315/2775	0314/2805	(SR8017 SEG 0010/0000)
		018 "DIA CIRC CONCR
	0314/2795	LEN=0060 INSTALLED 2015
060 "DIA CIRC CONCR		
LEN=0105 INSTALLED 2014 0315/2465		
BLACK		BLACK
BROTHERS VALLEY T 0315/2372	0314/2537	BROTHERS VALLEY T
		060 "DIA CIRC CONCR
	0314/2500	LEN=0115 INSTALLED 2014
024 "DIA CIRC CONCR		
LEN=0090 INSTALLED 2015 0315/2010		
		013"H 22"W ELLIP CONC
	0314/1800	LEN=0070 INSTALLED 2015
018 "DIA CIRC CONCR		
LEN=0086 INSTALLED 2015 0315/1100		

DIR: B TOTAL LEN: 43.742 MI. DIST: 09-7 SR: 219
LEFT MUN: BROTHERS VALLEY T RIGHT MUN: BROTHERS VALLEY T

LEFT		RIGHT	
0 0 00000 0 00 0000+00 087593 FT		087504 FT	0 0 00000 0 00 0000+00
018 "DIA CIRC CONCR			018 "DIA CIRC CONCR
LEN=0061 INSTALLED 2015			LEN=0063 INSTALLED 2015
LENGTH(AH 3485 BK 3300)	0315/0000	0314/0000	LENGTH(AH 3465 BK 3300)
MILEPOST 023.00	0305/3170	0304/3165	MILEPOST 023.00
018 "DIA CIRC CONCR			
LEN=0061 INSTALLED 2015	0305/2900		
			018 "DIA CIRC CONCR
		0304/2890	LEN=0065 INSTALLED 2015
018 "DIA CIRC CONCR			
LEN=0064 INSTALLED 2015	0305/2520		
			018 "DIA CIRC CONCR
		0304/2140	LEN=0081 INSTALLED 2015
024 "DIA CIRC CONCR			
LEN=0062 INSTALLED 2015	0305/2100		
024 "DIA CIRC CONCR			
LEN=0062 INSTALLED 2015	0305/1700		
			036 "DIA CIRC CONCR
		0304/0855	LEN=0149 INSTALLED 2015
CROSSOVER RD			CROSSOVER RD
(CONN)	0305/0780	0304/0780	(CONN)
036 "DIA CIRC CONCR			
LEN=0107 INSTALLED 2014	0305/0485		
			036 "DIA CIRC CONCR
		0304/0435	LEN=0107 INSTALLED 2014
			036 "DIA CIRC CONCR
		0304/0205	LEN=0095 INSTALLED 2014
036 "DIA CIRC CONCR			
LEN=0095 INSTALLED 2014	0305/0165		
0 0 00000 0 00 0000+00 084293 FT		084204 FT	0 0 00000 0 00 0000+00
LENGTH(AH 3300 BK 2970)	0305/0000	0304/0000	LENGTH(AH 3300 BK 2950)
036 "DIA CIRC CONCR			
LEN=0096 INSTALLED 2014	0295/2815		
			036 "DIA CIRC CONCR
		0294/2785	LEN=0096 INSTALLED 2014
018 "DIA CIRC CONCR			018 "DIA CIRC CONCR
LEN=0096 INSTALLED 2014	0295/2740	0294/2725	LEN=0096 INSTALLED 2014
018 "DIA CIRC CONCR			
LEN=0064 INSTALLED 2015	0295/2155		
			018 "DIA CIRC CONCR
		0294/2130	LEN=0063 INSTALLED 2015
018 "DIA CIRC CONCR			
LEN=0064 INSTALLED 2015	0295/1750		
			024 "DIA CIRC CONCR
		0294/1730	LEN=0060 INSTALLED 2015
024 "DIA CIRC CONCR			
LEN=0062 INSTALLED 2015	0295/1355		
			024 "DIA CIRC CONCR

DIR: B TOTAL LEN: 43.742 MI. DIST: 09-7 SR: 219
LEFT MUN: BROTHERS VALLEY T RIGHT MUN: BROTHERS VALLEY T

018 "DIA CIRC CONCR
LEN=0065 INSTALLED 2015 0295/0965

MILEPOST 022.00 0295/0815
048 "DIA CIRC CONCR
LEN=0095 INSTALLED 2014 0295/0785

024 "DIA CIRC CONCR
LEN=0085 INSTALLED 2015 0295/0300
018 "DIA CIRC CONCR
LEN=0062 INSTALLED 2015 0295/0140

0 0 00000 0 00 0000+00 081323 FT
LENGTH(AH 2970 BK 3056) 0295/0000 S
024 "DIA CIRC ALUMIN
LEN=0100 INSTALLED 2015 0285/2700
048 "DIA CIRC CONCR
LEN=0112 INSTALLED 2015 0285/2600

018 "DIA CIRC CONCR
LEN=0070 INSTALLED 2015 0285/2455

018 "DIA CIRC CONCR
LEN=0064 INSTALLED 2015 0285/2060

030 "DIA CIRC CONCR
LEN=0064 INSTALLED 2015 0285/1660

024 "DIA CIRC CONCR
LEN=0064 INSTALLED 2015 0285/1260

024 "DIA CIRC CONCR
LEN=0064 INSTALLED 2015 0285/0860

018 "DIA CIRC CONCR
LEN=0064 INSTALLED 2016 0285/0430
BMSEN 55/0219/0285/0000 0285/0128
0 00000 0 0 0000+00 078267 FT
SR 2031
BMSBG 55/0219/0285/0000

0294/1330 LEN=0084 INSTALLED 2015

018 "DIA CIRC CONCR
0294/0930 LEN=0093 INSTALLED 2015
0294/0800 MILEPOST 022.00

048 "DIA CIRC CONCR
0294/0745 LEN=0115 INSTALLED 2014

081254 FT 0 0 00000 0 00 0000+00
042 "DIA CIRC CONCR
LEN=0059 INSTALLED 2015
S 0294/0000 LENGTH(AH 2950 BK 3003)

048 "DIA CIRC CONCR
0284/2500 LEN=0120 INSTALLED 2014

018 "DIA CIRC CONCR
0284/2360 LEN=0079 INSTALLED 2015

018 "DIA CIRC CONCR
0284/2005 LEN=0062 INSTALLED 2015

018 "DIA CIRC CONCR
0284/1605 LEN=0062 INSTALLED 2015

018 "DIA CIRC CONCR
0284/1205 LEN=0062 INSTALLED 2015

018 "DIA CIRC CONCR
0284/0805 LEN=0062 INSTALLED 2015

0284/0128 BMSEN 55/0219/0284/0000
078251 FT 0 00000 0 0 0000+00
SR 2031
BMSBG 55/0219/0284/0000

DIR: B TOTAL LEN: 43.742 MI. DIST: 09-7 SR: 219
LEFT MUN: BROTHERS VALLEY T RIGHT MUN: BROTHERS VALLEY T

LENGTH(AH 3056 BK 1944)	0285/0000	0284/0000	LENGTH(AH 3003 BK 1997)
			018 "DIA CIRC CONCR
		0274/1950	LEN=0041 INSTALLED 2016
018 "DIA CIRC CONCR			
LEN=0043 INSTALLED 2016	0275/1875		
			018 "DIA CIRC CONCR
		0274/1600	LEN=0064 INSTALLED 2016
018 "DIA CIRC CONCR			
LEN=0064 INSTALLED 2016	0275/1595		
			018 "DIA CIRC CONCR
		0274/1200	LEN=0064 INSTALLED 2016
018 "DIA CIRC CONCR			
LEN=0062 INSTALLED 2016	0275/1190		
			018 "DIA CIRC CONCR
		0274/0800	LEN=0063 INSTALLED 2016
018 "DIA CIRC CONCR			
LEN=0063 INSTALLED 2016	0275/0795		
MILEPOST 021.00	0275/0535	0274/0535	MILEPOST 021.00
018 "DIA CIRC CONCR			018 "DIA CIRC CONCR
LEN=0063 INSTALLED 2016	0275/0400	0274/0400	LEN=0063 INSTALLED 2016
0 0 00000 0 00 0000+00	076323 FT	076254 FT	0 0 00000 0 00 0000+00
018 "DIA CIRC CONCR			030 "DIA CIRC CONCR
LEN=0063 INSTALLED 2016			LEN=0107 INSTALLED 2016
LENGTH(AH 1944 BK 2950)	0275/0000	0274/0000	LENGTH(AH 1997 BK 2965)
			060 "DIA CIRC CONCR
		0264/2325	LEN=0120 INSTALLED 2016
060 "DIA CIRC CONCR			
LEN=0100 INSTALLED 2016	0265/2240		
018 "DIA CIRC CONCR			
LEN=0063 INSTALLED 2016	0265/1795		
			018 "DIA CIRC CONCR
		0264/1450	LEN=0064 INSTALLED 2016
018 "DIA CIRC CONCR			
LEN=0062 INSTALLED 2016	0265/1450		
			018 "DIA CIRC CONCR
		0264/1100	LEN=0064 INSTALLED 2016
018 "DIA CIRC CONCR			
LEN=0062 INSTALLED 2016	0265/1100		
CROSSOVER RD			CROSSOVER RD
(CONN)	0265/1065	0264/1060	(CONN)
018 "DIA CIRC CONCR			030 "DIA CIRC CONCR
LEN=0062 INSTALLED 2016	0265/0750	0264/0750	LEN=0063 INSTALLED 2016
036 "DIA CIRC CONCR			
LEN=0062 INSTALLED 2016	0265/0250		
			036 "DIA CIRC CONCR
		0264/0245	LEN=0084 INSTALLED 2016
0 0 00000 0 00 0000+00	073373 FT	073289 FT	0 0 00000 0 00 0000+00
018 "DIA CIRC CONCR			018 "DIA CIRC CONCR
LEN=0064 INSTALLED 2016			LEN=0065 INSTALLED 2016

DIR: B TOTAL LEN: 43.742 MI. DIST: 09-7 SR: 219
LEFT MUN: BROTHERS VALLEY T RIGHT MUN: BROTHERS VALLEY T

LEFT		RIGHT	
LENGTH(AH 2950 BK 3200) 0265/0000	S	S	0264/0000 LENGTH(AH 2965 BK 3200)
018 "DIA CIRC CONCR LEN=0064 INSTALLED 2016 0255/2910			
		0254/2885	018 "DIA CIRC CONCR LEN=0062 INSTALLED 2016
018 "DIA CIRC CONCR LEN=0064 INSTALLED 2015 0255/2610			
		0254/2590	018 "DIA CIRC CONCR LEN=0062 INSTALLED 2015
018 "DIA CIRC CONCR LEN=0065 INSTALLED 2015 0255/2305			
		0254/2290	018 "DIA CIRC CONCR LEN=0062 INSTALLED 2015
018 "DIA CIRC CONCR LEN=0065 INSTALLED 2015 0255/2005			
018 "DIA CIRC CONCR LEN=0064 INSTALLED 2015 0255/1660			
		0254/1640	018 "DIA CIRC CONCR LEN=0062 INSTALLED 2015
MILEPOST 020.00 0255/1415		0254/1405	MILEPOST 020.00
018 "DIA CIRC CONCR LEN=0064 INSTALLED 2015 0255/1305			
		0254/1290	030 "DIA CIRC CONCR LEN=0060 INSTALLED 2014
054 "DIA CIRC CONCR LEN=0059 INSTALLED 2015 0255/0960			
		0254/0945	054 "DIA CIRC CONCR LEN=0055 INSTALLED 2015
030 "DIA CIRC CONCR LEN=0065 INSTALLED 2015 0255/0420			
		0254/0395	030 "DIA CIRC CONCR LEN=0070 INSTALLED 2015
		070089 FT	0 0 00000 0 00 0000+00
0 0 00000 0 00 0000+00 070173 FT			018 "DIA CIRC CONCR LEN=0070 INSTALLED 2015
LENGTH(AH 3200 BK 2975) 0255/0000	S	S	0254/0000 LENGTH(AH 3200 BK 2950)
		0244/1660	024 "DIA CIRC CONCR LEN=0063 INSTALLED 2015
024 "DIA CIRC CONCR LEN=0040 INSTALLED 2015 0245/1165		0244/1165	024 "DIA CIRC CONCR LEN=0040 INSTALLED 2015
BMSEN 55/0219/0245/0000 0245/1115		0244/1115	BMSEN 55/0219/0244/0000
0 00000 0 0 0000+00 067198 FT		067139 FT	0 00000 0 0 0000+00
SR 2047			SR 2047
BMSBG 55/0219/0245/0000			BMSBG 55/0219/0244/0000
LENGTH(AH 2975 BK 2700) 0245/0000	S	S	0244/0000 LENGTH(AH 2950 BK 2700)

DIR: B TOTAL LEN: 43.742 MI. DIST: 09-7 SR: 219
LEFT MUN: BROTHERS VALLEY T RIGHT MUN: BROTHERS VALLEY T

LEFT		RIGHT	
		0234/2462	018 "DIA CIRC CONCR LEN=0080 INSTALLED 2014
018 "DIA CIRC CONCR LEN=0080 INSTALLED 2015	0235/2410		
018 "DIA CIRC CONCR LEN=0070 INSTALLED 2015	0235/1960		
		0234/1950	036 "DIA CIRC CONCR LEN=0066 INSTALLED 2015
MILEPOST 019.00	0235/1780	0234/1780	MILEPOST 019.00
		0234/1700	018 "DIA CIRC CONCR LEN=0067 INSTALLED 2015
018 "DIA CIRC CONCR LEN=0070 INSTALLED 2015	0235/1715		
BROTHERS VALLEY SUMMIT T	0235/1660	0234/1600	BROTHERS VALLEY SUMMIT T
018 "DIA CIRC CONCR LEN=0068 INSTALLED 2015	0235/1460		
		0234/1455	024 "DIA CIRC CONCR LEN=0071 INSTALLED 2015
		0234/1155	018 "DIA CIRC CONCR LEN=0069 INSTALLED 2015
018 "DIA CIRC CONCR LEN=0040 INSTALLED 2015	0235/0780	0234/0780	018 "DIA CIRC CONCR LEN=0040 INSTALLED 2015
BMSEN 55/0219/0235/0000	0235/0724	0234/0724	BMSEN 55/0219/0234/0000
0 00000 0 0 0000+00	064498 FT	064439 FT	0 00000 0 0 0000+00
SWAMP CREEK BMSBG 55/0219/0235/0000 LENGTH(AH 2700 BK 3490)	0235/0000	0234/0000	SWAMP CREEK BMSBG 55/0219/0234/0000 LENGTH(AH 2700 BK 3540)
		0224/3380	030 "DIA CIRC CONCR LEN=0084 INSTALLED 2015
018 "DIA CIRC CONCR LEN=0065 INSTALLED 2015	0225/3330		
018 "DIA CIRC CONCR LEN=0065 INSTALLED 2015	0225/3230		
		0224/2915	018 "DIA CIRC CONCR LEN=0060 INSTALLED 2015
018 "DIA CIRC CONCR LEN=0067 INSTALLED 2015	0225/2875		
		0224/2565	018 "DIA CIRC CONCR LEN=0060 INSTALLED 2015
018 "DIA CIRC CONCR LEN=0067 INSTALLED 2015	0225/2530		
		0224/2210	018 "DIA CIRC CONCR LEN=0065 INSTALLED 2015
018 "DIA CIRC CONCR LEN=0065 INSTALLED 2015	0225/2185		
		0224/1550	018 "DIA CIRC CONCR LEN=0063 INSTALLED 2015

DIR: B TOTAL LEN: 43.742 MI. DIST: 09-7 SR: 219
LEFT MUN: SUMMIT T RIGHT MUN: SUMMIT T

018 "DIA CIRC CONCR
LEN=0068 INSTALLED 2015 0225/1545
018 "DIA CIRC CONCR
LEN=0068 INSTALLED 2015 0225/0950

CROSSOVER RD
(CONN) 0225/0140

0 0 00000 0 00 0000+00 061008 FT
MILEPOST 018.00
LENGTH(AH 3490 BK 3066) 0225/0000

018 "DIA CIRC CONCR
LEN=0063 INSTALLED 2015 0215/2300

018 "DIA CIRC CONCR
LEN=0063 INSTALLED 2015 0215/1900

018 "DIA CIRC CONCR
LEN=0063 INSTALLED 2015 0215/1500

018 "DIA CIRC CONCR
LEN=0063 INSTALLED 2015 0215/1100

018 "DIA CIRC CONCR
LEN=0068 INSTALLED 2015 0215/0750
BMSEN 55/0219/0215/0000 0215/0483
1 0 00051 0 00 0000+01 057942 FT
SR 2027
BMSBG 55/0219/0215/0000
LENGTH(AH 3066 BK 1912) 0215/0000
018 "DIA CIRC CONCR
LEN=0060 INSTALLED 2016 0205/1875

018 "DIA CIRC CONCR
LEN=0084 INSTALLED 2016 0205/1220

0224/0140 CROSSOVER RD
(CONN)
060899 FT 0 0 00000 0 00 0000+00
018 "DIA CIRC CONCR
LEN=0062 INSTALLED 2015
MILEPOST 018.00
0224/0000 LENGTH(AH 3540 BK 3132)
018 "DIA CIRC CONCR
0214/2760 LEN=0063 INSTALLED 2015
018 "DIA CIRC CONCR
0214/2365 LEN=0063 INSTALLED 2015

018 "DIA CIRC CONCR
0214/1965 LEN=0063 INSTALLED 2015

018 "DIA CIRC CONCR
0214/1750 LEN=0063 INSTALLED 2015

018 "DIA CIRC CONCR
0214/1170 LEN=0063 INSTALLED 2015

036 "DIA CIRC CONCR
0214/0795 LEN=0094 INSTALLED 2015

0214/0524 BMSEN 55/0219/0214/0000
057767 FT 1 0 00051 0 00 0000+01
SR 2027
BMSBG 55/0219/0214/0000
0214/0000 LENGTH(AH 3132 BK 1818)

018 "DIA CIRC CONCR
0204/1760 LEN=0041 INSTALLED 2016
018 "DIA CIRC CONCR
0204/1200 LEN=0067 INSTALLED 2016
018 "DIA CIRC CONCR
0204/0800 LEN=0070 INSTALLED 2016

024 "DIA CIRC CONCR

DIR: B TOTAL LEN: 43.742 MI. DIST: 09-7 SR: 219
LEFT MUN: SUMMIT T RIGHT MUN: SUMMIT T

		0204/0400	LEN=0075 INSTALLED 2016
024 "DIA CIRC CONCR LEN=0103 INSTALLED 2016	0205/0820		
RAMP B RD (SR8015 SEG 0500/0000)	0205/0735	0204/0035	RAMP D RD (SR8015 SEG 0750/2480)
018 "DIA CIRC CONCR LEN=0060 INSTALLED 2016 0 0 00000 0 00 0000+00 056030 FT	0205/0395		
018 "DIA CIRC CONCR LEN=0069 INSTALLED 2016		055949 FT	0 0 00000 0 00 0000+00
LENGTH(AH 1912 BK 2388) MILEPOST 017.00	0205/0000 0195/2090	0204/0000 0194/2125	LENGTH(AH 1818 BK 2424) MILEPOST 017.00
RAMP A RD (SR8015 SEG 0510/1165)	0195/1925	0194/1305	RAMP C RD (SR8015 SEG 0760/0000)
018 "DIA CIRC CONCR LEN=0097 INSTALLED 2015	0195/1615		
018 "DIA CIRC CONCR LEN=0097 INSTALLED 2015	0195/1210		
		0194/1075	042 "DIA CIRC CONCR LEN=0052 INSTALLED 2015
018 "DIA CIRC CONCR LEN=0054 INSTALLED 2015	0195/1090		
BMSEN 55/0219/0195/0651 0 0 00000 0 00 0000+00	0195/1011	0194/0972	BMSEN 55/0219/0194/0548 0 0 00000 0 00 0000+00
SR 2047 BMSBG 55/0219/0195/0651	0195/0651	0194/0548	SR 2047 BMSBG 55/0219/0194/0548
018 "DIA CIRC CONCR LEN=0064 INSTALLED 2015	0195/0615		
		0194/0515	018 "DIA CIRC CONCR LEN=0100 INSTALLED 2015
018 "DIA CIRC CONCR LEN=0050 INSTALLED 1998	0195/0192		
		0194/0162	018 "DIA CIRC CONCR LEN=0040 INSTALLED 1998
BMSEN 55/0219/0195/0000 0 0 00000 0 00 0000+00 053642 FT	0195/0142	0194/0138	BMSEN 55/0219/0194/0000
018 "DIA CIRC CONCR LEN=0097 INSTALLED 2015		053525 FT	0 0 00000 0 00 0000+00
ACCESS ROAD BMSBG 55/0219/0195/0000 LENGTH(AH 2388 BK 3341)	0195/0000	0194/0000	ACCESS ROAD BMSBG 55/0219/0194/0000 LENGTH(AH 2424 BK 3251)
LEN=0040 INSTALLED 1998	0185/3341		
		0184/3236	018 "DIA CIRC CONCR LEN=0050 INSTALLED 1998
018 "DIA CIRC METAL LEN=0105 INSTALLED 1998	0185/2960		
CSX TRANSPORTATION GROU OVERPASS IS RR X-ING	0185/2274	0184/2200	CSX TRANSPORTATION GROU OVERPASS IS RR X-ING

DIR: B TOTAL LEN: 43.742 MI. DIST: 09-7 SR: 219
LEFT MUN: SUMMIT T RIGHT MUN: SUMMIT T

018 "DIA CIRC CONCR
LEN=0120 INSTALLED 1998 0185/2242

018 "DIA CIRC CONCR
LEN=0045 INSTALLED 1998 0185/0378

BMSEN 55/0219/0185/0000 0185/0354
0 0 00000 0 00 0000+00 050301 FT
ACCESS ROAD
BMSBG 55/0219/0185/0000
LENGTH(AH 3341 BK 2820) 0185/0000

018 "DIA CIRC CONCR
LEN=0030 INSTALLED 1998 0175/2791
MILEPOST 016.00 0175/2775

018 "DIA CIRC CONCR
LEN=0050 INSTALLED 1998 0175/1984

018 "DIA CIRC CONCR
LEN=0040 INSTALLED UNKN 0175/0472
BMSEN 55/0219/0175/0000 0175/0401
0 0 00000 0 00 0000+00 047481 FT
SR 2004
BMSBG 55/0219/0175/0000
LENGTH(AH 2820 BK 3867) 0175/0000
018 "DIA CIRC CONCR
LEN=0043 INSTALLED 1998 0165/3815

024 "DIA CIRC CONCR
LEN=0070 INSTALLED 1998 0165/3103

0184/1961 018 "DIA CIRC CONCR
LEN=0050 INSTALLED 1998

0184/1340 018 "DIA CIRC CONCR
LEN=0080 INSTALLED 1998

0184/0377 018 "DIA CIRC CONCR
LEN=0045 INSTALLED UNKN
0184/0367 BMSEN 55/0219/0184/0000
050274 FT 0 0 00000 0 00 0000+00
ACCESS ROAD
BMSBG 55/0219/0184/0000
0184/0000 LENGTH(AH 3251 BK 2880)
0174/2865 018 "DIA CIRC CONCR
LEN=0040 INSTALLED 1998

0174/2815 MILEPOST 016.00

0174/1319 018 "DIA CIRC CONCR
LEN=0100 INSTALLED 1998

0174/0516 018 "DIA CIRC CONCR
LEN=0050 INSTALLED 1998

0174/0431 BMSEN 55/0219/0174/0000
047394 FT 0 0 00000 0 00 0000+00
SR 2004
BMSBG 55/0219/0174/0000
0174/0000 LENGTH(AH 2880 BK 3832)

0164/3820 018 "DIA CIRC CONCR
LEN=0055 INSTALLED 1998
0164/3221 024 "DIA CIRC CONCR
LEN=0050 INSTALLED 1998
SIGN: SHAPE OR TUBE
0164/3189 BMSID 55/0219/0164/3189

0164/2830 018 "DIA CIRC CONCR
LEN=0055 INSTALLED 1998

DIR: B TOTAL LEN: 43.742 MI. DIST: 09-7 SR: 219
LEFT MUN: SUMMIT T RIGHT MUN: SUMMIT T

		0164/2598	024 "DIA CIRC CONCR LEN=0090 INSTALLED 1998
030 "DIA CIRC CONCR LEN=0050 INSTALLED 1998	0165/2447		
024 "DIA CIRC CONCR LEN=0045 INSTALLED 1998	0165/1746		
MILEPOST 015.00	0165/1495	0164/1580	MILEPOST 015.00
024 "DIA CIRC CONCR LEN=0090 INSTALLED 1998	0165/0875		
		W 0164/0817	RWIS SITE/AT MEYERSDALE
072 "DIA CIRC CONCR LEN=0230 INSTALLED 1998 0 0 00000 0 00 0000+00 043614 FT	0165/0500	0164/0500 043562 FT	072 "DIA CIRC CONCR LEN=0220 INSTALLED 1998 0 0 00000 0 00 0000+00
LENGTH(AH 3867 BK 3761)	0165/0000 S	S 0164/0000	LENGTH(AH 3832 BK 3700)
024 "DIA CIRC CONCR LEN=0070 INSTALLED 1998	0155/3024		
		0154/2964	024 "DIA CIRC CONCR LEN=0075 INSTALLED 1998
024 "DIA CIRC CONCR LEN=0070 INSTALLED 1998	0155/2721		
		0154/2264	024 "DIA CIRC CONCR LEN=0065 INSTALLED 1998
024 "DIA CIRC CONCR LEN=0070 INSTALLED 1998	0155/2321		
CROSSOVER RD (CONN)	0155/2262	0154/2200	CROSSOVER RD (CONN)
018 "DIA CIRC CONCR LEN=0070 INSTALLED 1998	0155/1712		
024 "DIA CIRC CONCR LEN=0120 INSTALLED 1998	0155/1111		
		0154/1164	024 "DIA CIRC CONCR LEN=0100 INSTALLED 1998
		0154/1063	024 "DIA CIRC METAL LEN=0060 INSTALLED 1998
024 "DIA CIRC CONCR LEN=0050 INSTALLED 1998	0155/0528		
		0154/0540	024 "DIA CIRC CONCR LEN=0060 INSTALLED 1998
BMSEN 55/0219/0155/0000 0 0 00000 0 00 0000+00 039853 FT	0155/0461	0154/0527 039862 FT	BMSEN 55/0219/0154/0000 0 0 00000 0 00 0000+00
CASSELMAN RIVER BMSBG 55/0219/0155/0000 LENGTH(AH 3761 BK 2140)	0155/0000 S	S 0154/0000	CASSELMAN RIVER BMSBG 55/0219/0154/0000 LENGTH(AH 3700 BK 2100)
		0144/2070	018 "DIA CIRC CONCR LEN=0020 INSTALLED 1998
024 "DIA CIRC CONCR			

DIR: B TOTAL LEN: 43.742 MI. DIST: 09-7 SR: 219
LEFT MUN: SUMMIT T RIGHT MUN: SUMMIT T

LEN=0050 INSTALLED 1998 0145/2118		
MILEPOST 014.00 0145/2105	0144/2050	MILEPOST 014.00
018 "DIA CIRC METAL		
LEN=0050 INSTALLED 1998 0145/1608		
RAMP J RD		RAMP I RD
(SR8013 SEG 0500/0000) 0145/1371	0144/1045	(SR8013 SEG 0750/0874)
018 "DIA CIRC CONCR		
LEN=0084 INSTALLED 1998 0145/0905		
024 "DIA CIRC CONCR		
LEN=0140 INSTALLED 1998 0145/0435		
		018 "DIA CIRC CONCR
	0144/0339	LEN=0120 INSTALLED 1998
018 "DIA CIRC CONCR		
LEN=0050 INSTALLED 1998 0145/0200		
		018 "DIA CIRC CONCR
	0144/0154	LEN=0040 INSTALLED UNKN
BMSEN 55/0219/0145/0000 0145/0142	0144/0142	BMSEN 55/0219/0144/0000
0 0 00000 0 00 0000+00 037713 FT	037762 FT	0 0 00000 0 00 0000+00
SR 2047 NBL		SR 2047 NBL
BMSBG 55/0219/0145/0000		BMSBG 55/0219/0144/0000
LENGTH(AH 2140 BK 1895) 0145/0000	0144/0000	LENGTH(AH 2100 BK 1952)
		018 "DIA CIRC CONCR
	0134/1914	LEN=0045 INSTALLED 1998
018 "DIA CIRC CONCR		
LEN=0040 INSTALLED 1998 0135/1880		
018 "DIA CIRC CONCR		
LEN=0100 INSTALLED 1998 0135/1197		
		RAMP L RD
	0134/1108	(SR8013 SEG 0010/0000)
072 "DIA CIRC CONCR		
LEN=0260 INSTALLED 1998 0135/0757		
RAMP K RD		
(SR8013 SEG 0250/1217)		
MILLER RUN		MILLER RUN
STRUCTURE LENGTH 18 FT		STRUCTURE LENGTH 18 FT
BMSID 55/0219/0134/0445 0135/0630	0134/0445	BMSID 55/0219/0134/0445
018 "DIA CIRC CONCR		
LEN=0080 INSTALLED 1998 0135/0550		
024 "DIA CIRC CONCR		
LEN=0100 INSTALLED 1998 0135/0470		
		018 "DIA CIRC CONCR
	0134/0365	LEN=0250 INSTALLED UNKN
0 0 00000 0 00 0000+00 035818 FT	035810 FT	0 0 00000 0 00 0000+00
LENGTH(AH 1895 BK 1754) 0135/0000	0134/0000	LENGTH(AH 1952 BK 1746)
		018 "DIA CIRC METAL
	0124/1425	LEN=0120 INSTALLED 1998
072 "DIA CIRC CONCR		
LEN=0200 INSTALLED 1981 0125/1300		

DIR: B TOTAL LEN: 43.742 MI. DIST: 09-7 SR: 219
LEFT MUN: SUMMIT T RIGHT MUN: SUMMIT T

```
018 "DIA CIRC CONCR
LEN=0059 INSTALLED 1998 0125/1004
018 "DIA CIRC CONCR
LEN=0200 INSTALLED 1998 0125/0760
CROSSOVER RD
(CONN)                  0125/0551
      MILEPOST    013.00 0125/0480
0 0 00000 0 00 0000+00 034064 FT
     NC FLIGHT 93 MEMORIAL HW
MFC BEGIN = B
LENGTH(AH 1754 BK 3603) 0125/0000 S

                                                CROSSOVER RD
                                     0124/0554  (CONN)
                                     0124/0485        MILEPOST    013.00
                                     034064 FT 0 0 00000 0 00 0000+00
                                          NC FLIGHT 93 MEMORIAL HW
                                                MFC BEGIN = B
                                     S 0124/0000 LENGTH(AH 1746 BK 3603)

                                                  SR 2102 BR
                                     0114/1507 OP ID 55/2102/0010/0000

                                                036 "DIA CIRC CONCR
                                     0114/0556 LEN=0200 INSTALLED 2000
                                                015 "DIA CIRC CONCR
                                     0114/0418 LEN=0200 INSTALLED 2000
                 030461 FT           030461 FT 0 0 00000 0 00 0000+00
                                     S 0114/0000 LENGTH(AH 3603 BK 0922)
                                                015 "DIA CIRC CONCR
                                     0110/0887 LEN=0048 INSTALLED UNKN
                                                018 "DIA CIRC CONCR
                                     0110/0505 LEN=0060 INSTALLED 2000
                                                015 "DIA CIRC CONCR
                                     0110/0026 LEN=0044 INSTALLED UNKN
                 029539 FT           029539 FT 1 0 00051 0 01 0306+55
                                                CLARK RD
                                                (T353)
                                     S 0110/0000 LENGTH(AH 0922 BK 3286)
                                                048 "DIA CIRC CONCR
                                     0100/3195 LEN=0061 INSTALLED UNKN
                                                015 "DIA CIRC CONCR
                                     0100/2825 LEN=0044 INSTALLED UNKN
                                                024 "DIA CIRC CONCR
                                     0100/2349 LEN=0064 INSTALLED UNKN
ERNEST MILLER RD
(T514)                0100/2284

                                                015 "DIA CIRC CONCR
                                     0100/2276 LEN=0054 INSTALLED UNKN
                                                ERNEST MILLER RD
                                     0100/2231 (T514)
                                                SUMMIT
                                     0100/2149 ELK LICK T
```

DIR: B TOTAL LEN: 43.742 MI. DIST: 09-7 SR: 219
LEFT MUN: SUMMIT T RIGHT MUN: SUMMIT T

			018 "DIA CIRC CONCR
		0100/1776	LEN=0046 INSTALLED UNKN
			015 "DIA CIRC CONCR
		0100/1610	LEN=0051 INSTALLED UNKN
			015 "DIA CIRC CONCR
		0100/1256	LEN=0039 INSTALLED UNKN
			024 "DIA CIRC CONCR
		0100/1038	LEN=0058 INSTALLED UNKN
			015 "DIA CIRC CONCR
		0100/0892	LEN=0044 INSTALLED UNKN
			018 "DIA CIRC CONCR
		0100/0812	LEN=0040 INSTALLED UNKN
			036 "DIA CIRC CONCR
		0100/0596	LEN=0053 INSTALLED UNKN
			018 "DIA CIRC CONCR
		0100/0134	LEN=0052 INSTALLED UNKN
	026253 FT	026253 FT	1 0 00051 0 01 0274+75
		S 0100/0000	LENGTH(AH 3286 BK 3444)
			015 "DIA CIRC CONCR
		0090/3393	LEN=0052 INSTALLED UNKN
			018 "DIA CIRC CONCR
		0090/3164	LEN=0048 INSTALLED UNKN
			015 "DIA CIRC CONCR
		0090/2611	LEN=0041 INSTALLED UNKN
			015 "DIA CIRC CONCR
		0090/2219	LEN=0046 INSTALLED UNKN
			024 "DIA CIRC CONCR
		0090/2069	LEN=0046 INSTALLED UNKN
			018 "DIA CIRC CONCR
		0090/1707	LEN=0042 INSTALLED UNKN
			015 "DIA CIRC CONCR
		0090/1210	LEN=0050 INSTALLED UNKN
			PINE GROVE RD
		0090/1145	(T513)
			015 "DIA CIRC CONCR
		0090/1080	LEN=0050 INSTALLED UNKN
		0090/0935	BMSEN 55/0219/0090/0918
			1 0 00051 0 01 0248+32
			TRIB CASSELMAN RIVER
		0090/0918	BMSBG 55/0219/0090/0918
	022809 FT	022809 FT	1 0 00051 0 01 0239+44
		S 0090/0000	LENGTH(AH 3444 BK 3354)
MOSER RD			ENGLES MILL RD
(T353)	0080/2557	0080/2557	(T325)
			015 "DIA CIRC CONCR
		0080/2538	LEN=0044 INSTALLED UNKN
			015 "DIA CIRC CONCR

DIR: B TOTAL LEN: 43.742 MI. DIST: 09-7 SR: 219
LEFT MUN: ELK LICK T RIGHT MUN: ELK LICK T

```
                                                  0080/2064 LEN=0042 INSTALLED UNKN
                                                            015 "DIA CIRC CONCR
                                                  0080/1656 LEN=0052 INSTALLED UNKN
                                                            015 "DIA CIRC CONCR
                                                  0080/1140 LEN=0044 INSTALLED UNKN
                                                            015 "DIA CIRC CONCR
                                                  0080/0686 LEN=0038 INSTALLED UNKN

                    019455 FT                     019455 FT 1 0 00051 0 01 0205+31
                                                S 0080/0000 LENGTH(AH 3354 BK 3612)
                                                            018 "DIA CIR PLASTIC
                                                  0070/3526 LEN=0034 INSTALLED UNKN
                                                            015 "DIA CIR PLASTIC
                                                  0070/3349 LEN=0041 INSTALLED UNKN
                                                            015 "DIA CIRC CONCR
                                                  0070/3159 LEN=0036 INSTALLED UNKN
                                                            018 "DIA CIRC CONCR
                                                  0070/2759 LEN=0046 INSTALLED UNKN
                                                            018 "DIA CIRC CONCR
                                                  0070/2563 LEN=0067 INSTALLED UNKN
                                                            SCHOOL ST
                                                  0070/2224 (T605)
COAL RUN RD
(SR2014 SEG 0040/3958)  0070/2194
                                                            015 "DIA CIRC CONCR
                                                  0070/2037 LEN=0040 INSTALLED UNKN

                                                            048 "DIA CIRC CONCR
                                                  0070/1112 LEN=0060 INSTALLED UNKN
POST OFFICE ST                                              PINEY RUN RD
(T450)                  0070/0936                 0070/0936 (T496)
                                                  0070/0915 BMSEN 55/0219/0070/0837
                                                            1 0 00051 0 01 0177+95
                                                            PINEY CREEK
                                                  0070/0837 BMSBG 55/0219/0070/0837

                                                            018 "DIA CIRC CONCR
                                                  0070/0021 LEN=0048 INSTALLED UNKN
                    015843 FT                     015843 FT 1 0 00051 0 01 0170+07
                                                            VILLAGE: BOYNTON
                                                      NC MASON DIXON HW
                                                S 0070/0000 LENGTH(AH 3612 BK 3244)

                                                            030 "DIA CIRC CONCR
                                                  0060/1367 LEN=0033 INSTALLED UNKN
```

DIR: B TOTAL LEN: 43.742 MI. DIST: 09-7 SR: 219
LEFT MUN: ELK LICK T RIGHT MUN: ELK LICK T

				018 "DIA CIRC CONCR
			0060/0991	LEN=0037 INSTALLED UNKN
				018 "DIA CIRC CONCR
			0060/0910	LEN=0031 INSTALLED UNKN
				ELK LICK
			0060/0046	SALISBURY B
	012599 FT		012599 FT	1 0 00051 0 01 0137+12
				SOMERSET ST
				(T449)
		==	5 0060/0000	LENGTH(AH 3244 BK 1299)
				HARDING ST
		==	0050/1163	(BORO)
				AL
		==	0050/0858	(BORO)
				015 "DIA CIRC CONCR
			0050/0585	LEN=0037 INSTALLED UNKN
				UNION ST
		== ==	0050/0481	(BORO)
				BROAD LN
		== ==	0050/0182	(BORO)
				ORD ST
1 0 00051 0 01 0124+02	011300 FT		011300 FT	(SR2010 SEG 0010/0000)
ORD ST				
(SR0669 SEG 0120/2866)	0050/0000		5 0050/0000	LENGTH(AH 1299 BK 1960)
				AL
		== ==	0040/1581	(BORO)
				015 "DIA CIRC CONCR
			0040/1567	LEN=0037 INSTALLED UNKN
				012 "DIA CIRC CONCR
			0040/1333	LEN=0039 INSTALLED UNKN
				LIVENGOOD AL
		==	0040/1316	(BORO)
				CORLISS ST
		==	0040/1028	(BORO)
				015 "DIA CIRC OTHER
			0040/0799	LEN=0140 INSTALLED UNKN
				MECHANIC ST
		== ==	0040/0750	(BORO)
				018 "DIA CIRC OTHER
			0040/0737	LEN=0075 INSTALLED UNKN
CEMETERY LN				
(BORO)	0040/0458	==		
				MINERAL ST
		== ==	0040/0167	(BORO)
				SALISBURY
			0040/0018	ELK LICK T
	009340 FT		009340 FT	1 0 00051 0 00 0093+65
OLD US 219 RD				NC GRANT ST
(T444)	0040/0000	==	5 0040/0000	LENGTH(AH 1960 BK 3294)

DIR: B TOTAL LEN: 43.742 MI. DIST: 09-7 SR: 219
LEFT MUN: ELK LICK T RIGHT MUN: ELK LICK T

			015 "DIA CIRC CONCR
		0030/3253	LEN=0046 INSTALLED UNKN
			024 "DIA CIRC CONCR
		0030/2766	LEN=0046 INSTALLED UNKN
		0030/2361	BMSEN 55/0219/0030/2316
			1 0 00051 0 00 0083+83
			MEADOW RUN
		0030/2316	BMSBG 55/0219/0030/2316
			018 "DIA CIRC OTHER
		0030/1174	LEN=0064 INSTALLED UNKN
			015 "DIA CIRC OTHER
		0030/0624	LEN=0137 INSTALLED UNKN
1 0 00051 0 00 0060+53	006046 FT	006046 FT	
OLD US 219 RD			
(T444)	0030/0000	S 0030/0000	LENGTH(AH 3294 BK 2600)
			024 "DIA CIRC CONCR
		0020/2577	LEN=0066 INSTALLED UNKN
			018 "DIA CIRC CONCR
		0020/2101	LEN=0102 INSTALLED UNKN
			018 "DIA CIRC CONCR
		0020/1696	LEN=0037 INSTALLED UNKN
			036 "DIA CIRC METAL
		0020/1420	LEN=0037 INSTALLED UNKN
OESTER LN			
(T446)	0020/1001		
			018 "DIA CIRC CONCR
		0020/0408	LEN=0045 INSTALLED UNKN
	003446 FT	003446 FT	1 0 00051 0 00 0034+95
		S 0020/0000	LENGTH(AH 2600 BK 3446)
			015 "DIA CIRC CONCR
		0010/2990	LEN=0036 INSTALLED UNKN
			018 "DIA CIRC CONCR
		0010/2355	LEN=0038 INSTALLED UNKN
			018 "DIA CIRC CONCR
		0010/1809	LEN=0034 INSTALLED UNKN
			015 "DIA CIRC CONCR
		0010/0583	LEN=0032 INSTALLED UNKN
	000000 FT	000000 FT	1 0 00051 0 00 0000+00
			NC MASON DIXON HW
		* REF-BK	MARYLAND STATE LINE
			(STBD)
			MFC BEGIN = B
		S 0010/0000	LENGTH(AH 3446 BK 0000)

DIR: B TOTAL LEN: 46.429 MI. DIST: 09-7 SR: 160
LEFT MUN: WINDBER B RIGHT MUN: WINDBER B

	245143 FT			245143 FT	AH-CAMBRIA (11)
			*	REF-AHD	FOREST HILLS DR
				0940/1941	(SR0160 SEG 0010/0000)
					GILDA DR
		==		0940/1459	(BORO)
					VINCENT DR
		==		0940/0975	(BORO)
					OLD PARK RD
		== ==		0940/0198	(BORO)
					015 "DIA CIRC CONCR
				0940/0018	LEN=0026 INSTALLED UNKN
	243202 FT			243202 FT	1 1 07298 0 00 0015+36
					GROVE AV
					(BORO)
		==	S	0940/0000	LENGTH(AH 1941 BK 1535)
					UNKNOWN AL
		==		0930/1356	(BORO)
					012 "DIA CIRC OTHER
				0930/1291	LEN=0036 INSTALLED UNKN
PARK AV (BORO)	0930/1226	==			
					PARK AV
		==		0930/1182	(BORO)
					015 "DIA CAST IRON
				0930/0992	LEN=0038 INSTALLED UNKN
					CAMBRIA AV
		== ==		0930/0753	(BORO)
					015 "DIA CIRC OTHER
				0930/0598	LEN=0013 INSTALLED UNKN
					BORO AL
		== ==		0930/0564	(BORO)
					SOMERSET AV
					(BORO)
		== ==		0930/0369	
					BORO AL
		== ==		0930/0183	(BORO)
1 1 07298 0 00 0000+00	241667 FT			241667 FT	
GRAHAM AV (BORO)					
NINTH ST (BORO)	0930/0000				NC NINTH ST
			S	0930/0000	LENGTH(AH 1535 BK 2236)
					TENTH ST
		== ==		0920/1896	(BORO)
					ELEVENTH ST
		== ==		0920/1543	(BORO)
					012 "DIA CIRC OTHER
				0920/1521	LEN=0020 INSTALLED UNKN
					TWELFTH ST

DIR: B TOTAL LEN: 46.429 MI. DIST: 09-7 SR: 160
LEFT MUN: WINDBER B RIGHT MUN: WINDBER B

		0920/1194	(BORO)
			012 "DIA CIRC OTHER
		0920/1163	LEN=0017 INSTALLED UNKN
			012 "DIA CIRC CONCR
		0920/1155	LEN=0017 INSTALLED UNKN
			015 "DIA CIRC OTHER
		0920/0970	LEN=0020 INSTALLED UNKN
			015 "DIA CIR PLASTIC
		0920/0967	LEN=0020 INSTALLED UNKN
PARK PL (BORO)	0920/0883	0920/0883	(AAR 529069L)#TRKS 01
			THIRTEENTH ST
		0920/0846	(BORO)
FOURTEENTH ST (BORO)	0920/0497		
			012 "DIA CIRC OTHER
		0920/0368	LEN=0039 INSTALLED UNKN
			FIFTEENTH ST
			(BORO)
		0920/0159	
			018 "DIA CIRC CONCR
		0920/0012	LEN=0039 INSTALLED UNKN
	239431 FT	239431 FT	2 0 55177 1 00 0017+37
			SIXTEENTH ST
			(BORO)
		S 0920/0000	LENGTH(AH 2236 BK 1834)
			018 "DIA CIRC CONCR
		0910/1652	LEN=0040 INSTALLED UNKN
JEFFERSON AV (BORO)	0910/1436		
		0910/1352	BMSEN 55/0160/0910/1297
SEVENTEETH ST (BORO)	0910/1308		
			2 0 55177 1 00 0012+98
			PAINT CREEK
		0910/1297	BMSBG 55/0160/0910/1297
		0910/1204	(AAR 529067X)#TRKS 01
			018 "DIA CIRC CONCR
		0910/1037	LEN=0017 INSTALLED UNKN
EIGHTEENTH ST (BORO)	0910/0993		EIGHTEENTH ST
		0910/0993	(SR1033 SEG 0170/0000)
			018 "DIA CIRC CONCR
		0910/0980	LEN=0030 INSTALLED UNKN
			NINETEENTH ST
		0910/0657	(BORO)
			018 "DIA CIRC CONCR
		0910/0635	LEN=0058 INSTALLED UNKN
			018 "DIA CIRC CONCR
		0910/0627	LEN=0040 INSTALLED UNKN
			TWENTIETH ST

DIR: B TOTAL LEN: 46.429 MI. DIST: 09-7 SR: 160
LEFT MUN: WINDBER B RIGHT MUN: WINDBER B

		0910/0329	(BORO)
			018 "DIA CIR PLASTIC
		0910/0312	LEN=0052 INSTALLED UNKN
			015 "DIA CIRC CONCR
		0910/0311	LEN=0037 INSTALLED UNKN
UNKNOWN AL			
(BORO)	0910/0153		
		0910/0143	(AAR 529150Y)#TRKS 01
			018 "DIA CIR PLASTIC
		0910/0135	LEN=0042 INSTALLED UNKN
	237597 FT	237597 FT	2 0 55177 1 00 0000+00
			TWENTYFIRST ST
			(BORO)
			NC GRAHAM AV
			GRAHAM AV
			(SR1033 SEG 0160/0951)
		0910/0000	LENGTH(AH 1834 BK 1454)
			018 "DIA CIR PLASTIC
		0900/1300	LEN=0036 INSTALLED UNKN
			GRAHAM AL
		0900/1264	(BORO)
			018 "DIA CIR PLASTIC
		0900/1120	LEN=0036 INSTALLED UNKN
			JACKSON AV
		0900/1078	(BORO)
			018 "DIA CIR PLASTIC
		0900/0930	LEN=0036 INSTALLED UNKN
			018 "DIA CIR PLASTIC
		0900/0846	LEN=0036 INSTALLED UNKN
			018 "DIA CIR PLASTIC
		0900/0800	LEN=0036 INSTALLED UNKN
			024 "DIA CIR PLASTIC
		0900/0636	LEN=0041 INSTALLED UNKN
		0900/0613	(AAR 529066R)#TRKS 01
STOCKHOLM AV			
(BORO)	0900/0566		
		0900/0265	BMSEN 55/0160/0900/0211
TO 0056/0051 SH			
(CONN)	0900/0240		
			1 1 00739 0 01 0077+78
			SEESE RUN
		0900/0211	BMSBG 55/0160/0900/0211
			018 "DIA CIRC CONCR
		0900/0150	LEN=0040 INSTALLED UNKN
			NC TWENTYFIRST ST
1 1 00739 0 01 0075+40	236143 FT	236143 FT	SR 0056 SH
SR 0056 SH			(SR0056 SEG 0061/0000)
(SR0056 SEG 0061/0000)			(SR0056 SEG 0060/0000)

DIR: B TOTAL LEN: 46.429 MI. DIST: 09-7 SR: 160
LEFT MUN: WINDBER B RIGHT MUN: WINDBER B

(SR0056 SEG 0060/0000)	0900/0000	0900/0000	LENGTH(AH 1454 BK 2885)
			018 "DIA CIRC CONCR
		0890/2807	LEN=0100 INSTALLED 1999
FROM 0056/0050 SH (CONN)	0890/2762		
			018 "DIA CIRC CONCR
		0890/2557	LEN=0071 INSTALLED 1999
			018 "DIA CIRC CONCR
		0890/1980	LEN=0048 INSTALLED 1999
CEMETERY RD (PRDR)	0890/1860		
			015 "DIA CIRC CONCR
		0890/1360	LEN=0060 INSTALLED 1999
			015 "DIA CIRC METAL
		0890/1150	LEN=0066 INSTALLED 1999
			015 "DIA CIRC CONCR
		0890/0988	LEN=0050 INSTALLED 1999
TERRAPIN DR (PRDR)	0890/0808		
			024 "DIA CIRC CONCR
		0890/0672	LEN=0073 INSTALLED 1999
PENNDOT STOCKPILE #11 (PRDR)	0890/0663		
	233258 FT	233258 FT	1 1 00739 0 00 0045+56
			HAYES RD
			(BORO)
			WINDBER
			PAINT T
		0890/0000	LENGTH(AH 2885 BK 2016)
			018 "DIA CIRC CONCR
		0880/1906	LEN=0079 INSTALLED 1999
			018 "DIA CIRC CONCR
		0880/1516	LEN=0068 INSTALLED 1999
			018 "DIA CIRC METAL
		0880/1309	LEN=0073 INSTALLED 1999
			015 "DIA CIRC METAL
		0880/0998	LEN=0053 INSTALLED 1999
			018 "DIA CIRC CONCR
		0880/0722	LEN=0055 INSTALLED 1999
			018 "DIA CIRC CONCR
		0880/0444	LEN=0050 INSTALLED 1999
			018 "DIA CIRC CONCR
		0880/0145	LEN=0034 INSTALLED 1999
	231242 FT	231242 FT	1 1 00739 0 00 0025+18
			CLEARVIEW HEIGHTS
			(T773)
		0880/0000	LENGTH(AH 2016 BK 2516)
			015 "DIA CIRC CONCR
		0870/2459	LEN=0040 INSTALLED 1999

DIR: B TOTAL LEN: 46.429 MI. DIST: 09-7 SR: 160
LEFT MUN: PAINT T RIGHT MUN: PAINT T

			018 "DIA CIRC CONCR
		0870/2122	LEN=0050 INSTALLED 1999
			018 "DIA CIRC CONCR
		0870/1711	LEN=0045 INSTALLED 1999
			024 "DIA CIRC CONCR
		0870/1563	LEN=0074 INSTALLED 1999
			MARY LN
		0870/1539	(TWP)
			018 "DIA CIRC CONCR
		0870/1200	LEN=0040 INSTALLED 1999
			018 "DIA CIRC CONCR
		0870/0750	LEN=0040 INSTALLED 1999
			018 "DIA CIRC CONCR
		0870/0450	LEN=0040 INSTALLED 1999
			018 "DIA CIRC CONCR
		0870/0016	LEN=0031 INSTALLED 1999
1 1 00739 0 00 0000+00	228726 FT	228726 FT	
HORN RD			
(SR1031 SEG 0100/0000)			
CAMP DR		NC POMROY DR	
(SR1031 SEG 0100/0000)	0870/0000	0870/0000	LENGTH(AH 2516 BK 2896)
			018 "DIA CIRC CONCR
		0860/2880	LEN=0030 INSTALLED 1999
			018 "DIA CIRC CONCR
		0860/2370	LEN=0028 INSTALLED 1999
JOSEPH ST			
(T747)	0860/2320		
			018 "DIA CIRC CONCR
		0860/2023	LEN=0028 INSTALLED 1999
			018 "DIA CIRC CONCR
		0860/1884	LEN=0059 INSTALLED 1999
			018 "DIA CIRC CONCR
		0860/1350	LEN=0035 INSTALLED 1999
			018 "DIA CIRC CONCR
		0860/0600	LEN=0033 INSTALLED 1999
	225830 FT	225830 FT	1 1 02839 0 01 0230+11
		0860/0000	LENGTH(AH 2896 BK 2124)
			015 "DIA CIRC CONCR
		0850/1522	LEN=0036 INSTALLED 1999
			015 "DIA CIRC CONCR
		0850/0983	LEN=0055 INSTALLED 1999
			018 "DIA CIRC CONCR
		0850/0663	LEN=0034 INSTALLED 1999
			BASIN DR
		0850/0596	(T757)
			015 "DIA CIRC CONCR
		0850/0028	LEN=0028 INSTALLED 1999

DIR: B TOTAL LEN: 46.429 MI. DIST: 09-7 SR: 160
LEFT MUN: PAINT T RIGHT MUN: PAINT T

1 1 02839 0 01 0208+87	223706 FT	223706 FT	
BERKEY RD			
(T740)	0850/0000	0850/0000	LENGTH(AH 2124 BK 3215)
			018 "DIA CIRC CONCR
		0840/2791	LEN=0033 INSTALLED 1999
			018 "DIA CIRC CONCR
		0840/2289	LEN=0035 INSTALLED 1999
			015 "DIA CIRC CONCR
		0840/1808	LEN=0028 INSTALLED 1999
			018 "DIA CIRC CONCR
		0840/0850	LEN=0030 INSTALLED 1999
	220491 FT	220491 FT	1 1 02839 0 01 0176+62
GARDEN DR			(APRA) BOB FEATHER MOB
(TWP)	0840/0000	0840/0000	LENGTH(AH 3215 BK 2032)
			018 "DIA CIRC CONCR
		0830/1828	LEN=0040 INSTALLED 1999
			018 "DIA CIRC CONCR
		0830/0800	LEN=0036 INSTALLED UNKN
	218459 FT	218459 FT	1 1 02839 0 01 0156+30
			MORNING LAND DR
HILLSBORO RD			(T755)
(SR1029 SEG 0120/1875)	0830/0000	0830/0000	LENGTH(AH 2032 BK 3073)
			015 "DIA CIRC CONCR
		0820/2820	LEN=0031 INSTALLED 1999
			015 "DIA CIRC CONCR
		0820/2522	LEN=0033 INSTALLED UNKN
			015 "DIA CIRC CONCR
		0820/1903	LEN=0043 INSTALLED UNKN
			015 "DIA CIRC CONCR
		0820/1315	LEN=0042 INSTALLED UNKN
			018 "DIA CIRC CONCR
		0820/1065	LEN=0041 INSTALLED UNKN
			018 "DIA CIRC CONCR
		0820/0345	LEN=0044 INSTALLED UNKN
		0820/0061	BMSEN 55/0160/0820/0000
	215386 FT	215386 FT	1 1 02839 0 00 0125+04
			ROARING FORK
			BMSBG 55/0160/0820/0000
		0820/0000	LENGTH(AH 3073 BK 2025)
			036 "DIA CIRC CONCR
		0810/1790	LEN=0040 INSTALLED 2001
			030 "DIA CIRC CONCR

DIR: B TOTAL LEN: 46.429 MI. DIST: 09-7 SR: 160
LEFT MUN: PAINT T RIGHT MUN: PAINT T

	0810/1669	LEN=0043 INSTALLED 2001 030 "DIA CIRC CONCR
	0810/1232	LEN=0036 INSTALLED 2001 044"H 30"W ELLIP CONC
	0810/0737	LEN=0044 INSTALLED 2001 022"H 34"W ELLIP CONC
	0810/0648	LEN=0041 INSTALLED 2001 015 "DIA CIRC CONCR
	0810/0327	LEN=0040 INSTALLED UNKN 015 "DIA CIRC CONCR
	0810/0021	LEN=0046 INSTALLED UNKN
213361 FT	213361 FT	1 1 02839 0 00 0104+85 015 "DIA CIRC CONCR LEN=0041 INSTALLED UNKN HAGEVO RD (SR1033 SEG 0010/0000)
	S 0810/0000	LENGTH(AH 2025 BK 3115) 015 "DIA CIRC CONCR
	0800/3085	LEN=0023 INSTALLED UNKN 015 "DIA CIRC CONCR
	0800/2869	LEN=0042 INSTALLED UNKN 015 "DIA CIRC CONCR
	0800/2629	LEN=0038 INSTALLED UNKN 015 "DIA CIRC CONCR
	0800/2296	LEN=0040 INSTALLED UNKN 036 "DIA CIRC CONCR
	0800/1215	LEN=0038 INSTALLED UNKN 012 "DIA CIRC CONCR
	0800/1068	LEN=0038 INSTALLED UNKN 036 "DIA CIRC CONCR
	0800/0897	LEN=0046 INSTALLED UNKN 015 "DIA CIRC CONCR
	0800/0612	LEN=0036 INSTALLED UNKN 015 "DIA CIRC CONCR
	0800/0406	LEN=0039 INSTALLED UNKN 036 "DIA CIRC CONCR
	0800/0142	LEN=0038 INSTALLED UNKN
210246 FT	210246 FT	1 1 02839 0 00 0073+65
	S 0800/0000	LENGTH(AH 3115 BK 2337) 024 "DIA CIRC CONCR
	0790/2336	LEN=0040 INSTALLED 2001 015 "DIA CIRC CONCR
	0790/2218	LEN=0038 INSTALLED UNKN 018 "DIA CIR PLASTIC
	0790/1721	LEN=0020 INSTALLED 2006 015 "DIA CIRC CONCR
	0790/1436	LEN=0042 INSTALLED UNKN 018 "DIA CIRC CONCR

DIR: B TOTAL LEN: 46.429 MI. DIST: 09-7 SR: 160
LEFT MUN: PAINT T RIGHT MUN: PAINT T

```
                                        0790/1188 LEN=0042 INSTALLED UNKN
                                                  015 "DIA CIRC CONCR
                                        0790/0825 LEN=0044 INSTALLED UNKN
                                                  015 "DIA CIRC CONCR
                                        0790/0231 LEN=0034 INSTALLED UNKN
207909 FT                               207909 FT 1 1 02839 0 00 0050+01
                                                  015 "DIA CIRC CONCR
                                                  LEN=0037 INSTALLED UNKN
                                      S 0790/0000 LENGTH(AH 2337 BK 2456)
                                                  024 "DIA CIRC CONCR
                                        0780/2318 LEN=0048 INSTALLED 2001
                                                  030 "DIA CIRC CONCR
                                        0780/2218 LEN=0050 INSTALLED 2001
                                                  048"H 76"W ELLIP CONC
                                        0780/2150 LEN=0040 INSTALLED 2001
                                                  030 "DIA CIRC CONCR
                                        0780/1925 LEN=0042 INSTALLED 2001
                                                  015 "DIA CIRC CONCR
                                        0780/1811 LEN=0039 INSTALLED UNKN

                                                  015 "DIA CIRC CONCR
                                        0780/1157 LEN=0042 INSTALLED UNKN
                                                  015 "DIA CIRC CONCR
                                        0780/1023 LEN=0042 INSTALLED UNKN
                                                  024 "DIA CIRC CONCR
                                        0780/0708 LEN=0036 INSTALLED 2001
                                                  024 "DIA CIRC CONCR
                                        0780/0310 LEN=0036 INSTALLED 2001
205453 FT                               205453 FT 1 1 02839 0 00 0025+45
                                      S 0780/0000 LENGTH(AH 2456 BK 2545)
                                                  015 "DIA CIRC CONCR
                                        0770/2132 LEN=0130 INSTALLED UNKN
                                                  015 "DIA CIRC CONCR
                                        0770/1733 LEN=0038 INSTALLED UNKN
                                                  015 "DIA CIRC CONCR
                                        0770/1427 LEN=0045 INSTALLED UNKN
                                                  030 "DIA CIRC CONCR
                                        0770/0925 LEN=0048 INSTALLED 2001
                                                  015 "DIA CIRC CONCR
                                        0770/0827 LEN=0051 INSTALLED UNKN
                                                  015 "DIA CIRC CONCR
                                        0770/0520 LEN=0046 INSTALLED UNKN
                                                  015 "DIA CIRC CONCR
                                        0770/0379 LEN=0046 INSTALLED UNKN
202908 FT                               202908 FT 1 1 02839 0 00 0000+00
                                                  PAINT
                                                  OGLE T
                                      S 0770/0000 LENGTH(AH 2545 BK 1388)
                                                  018 "DIA CIR PLASTIC
                                        0760/1388 LEN=0051 INSTALLED UNKN
```

DIR: B TOTAL LEN: 46.429 MI. DIST: 09-7 SR: 160
LEFT MUN: OGLE T RIGHT MUN: OGLE T

		015 "DIA CIRC CONCR
	0760/1088	LEN=0043 INSTALLED UNKN
		018 "DIA CIRC CONCR
	0760/0634	LEN=0046 INSTALLED UNKN
	0760/0063	BMSEN 55/0160/0760/0000
201520 FT	201520 FT	2 0 55088 0 00 0095+97
		CLEAR SHADE CREEK
		BMSBG 55/0160/0760/0000
		OGLE
		SHADE T
	S 0760/0000	LENGTH(AH 1388 BK 3224)
		015 "DIA CIRC CONCR
	0750/2703	LEN=0033 INSTALLED UNKN
		015 "DIA CIRC CONCR
	0750/2264	LEN=0039 INSTALLED UNKN
		015 "DIA CIRC CONCR
	0750/1810	LEN=0037 INSTALLED UNKN
		015 "DIA CIRC CONCR
	0750/1389	LEN=0042 INSTALLED UNKN
		015 "DIA CIRC CONCR
	0750/1167	LEN=0039 INSTALLED UNKN
		015 "DIA CIRC CONCR
	0750/0993	LEN=0039 INSTALLED UNKN
		024 "DIA CIRC CONCR
	0750/0708	LEN=0042 INSTALLED UNKN
		015 "DIA CIRC CONCR
	0750/0554	LEN=0044 INSTALLED UNKN
		015 "DIA CIRC CONCR
	0750/0197	LEN=0036 INSTALLED UNKN
198296 FT	198296 FT	2 0 55088 0 00 0066+21
	S 0750/0000	LENGTH(AH 3224 BK 2912)
		015 "DIA CIRC METAL
	0740/2908	LEN=0042 INSTALLED UNKN
		015 "DIA CIRC METAL
	0740/2601	LEN=0042 INSTALLED UNKN
		024 "DIA CIRC METAL
	0740/2413	LEN=0043 INSTALLED UNKN
		018 "DIA CIRC METAL
	0740/2158	LEN=0050 INSTALLED UNKN
		018 "DIA CIRC METAL
	0740/2078	LEN=0045 INSTALLED UNKN
		ROBIN ST
	0740/1907	(T716)
		024 "DIA CIRC CONCR
	0740/1906	LEN=0052 INSTALLED UNKN
		CARDINAL ST
	0740/1744	(T715)
		WREN ST
	0740/1582	(T714)
		012 "DIA CIRC CONCR

DIR: B TOTAL LEN: 46.429 MI. DIST: 09-7 SR: 160
LEFT MUN: SHADE T RIGHT MUN: SHADE T

	0740/1548	LEN=0042 INSTALLED UNKN 036 "DIA CIRC METAL
	0740/1374	LEN=0044 INSTALLED UNKN 015 "DIA CIRC CONCR
	0740/1139	LEN=0038 INSTALLED UNKN 015 "DIA CIRC CONCR
	0740/0900	LEN=0041 INSTALLED UNKN 015 "DIA CIRC CONCR
	0740/0385	LEN=0043 INSTALLED UNKN 024 "DIA CIRC CONCR
	0740/0059	LEN=0079 INSTALLED UNKN
2 0 55088 0 00 0034+55 195384 FT WHISPERING PINES RD (T712) 0740/0000	195384 FT	WHISPERING PINES RD (T712)
	5 0740/0000	LENGTH(AH 2912 BK 2647) 015 "DIA CIRC CONCR
	0730/2578	LEN=0061 INSTALLED UNKN 015 "DIA CIRC CONCR
	0730/2073	LEN=0094 INSTALLED UNKN 015 "DIA CIRC CONCR
	0730/1917	LEN=0051 INSTALLED UNKN 015 "DIA CIRC CONCR
	0730/1757	LEN=0048 INSTALLED UNKN 015 "DIA CIRC CONCR
	0730/1481	LEN=0043 INSTALLED UNKN 015 "DIA CIRC CONCR
	0730/1222	LEN=0048 INSTALLED UNKN 015 "DIA CIRC CONCR
	0730/0855	LEN=0045 INSTALLED UNKN 018 "DIA CIRC METAL
	0730/0430	LEN=0063 INSTALLED UNKN
192737 FT	192737 FT	2 0 55088 0 00 0009+21
	5 0730/0000	LENGTH(AH 2647 BK 1087) 015 "DIA CIRC CONCR
	0720/1060	LEN=0040 INSTALLED UNKN 048 "DIA CIRC METAL
	0720/0647	LEN=0056 INSTALLED UNKN HILL ST
	0720/0255	(T600) 015 "DIA CIRC CONCR
	0720/0178	LEN=0058 INSTALLED UNKN 024 "DIA CIRC CONCR
	0720/0022	LEN=0077 INSTALLED UNKN
1 0 00994 0 00 0033+85 191650 FT MCGREGOR AV (SR1016 SEG 0010/2648) 0720/0000	191650 FT	
	5 0720/0000	LENGTH(AH 1087 BK 3355)
		(APRA) NES&LCO CENT CIT NES&LCO CENT CITY SAND

POI

DIR: B TOTAL LEN: 46.429 MI. DIST: 09-7 SR: 160
LEFT MUN: SHADE T RIGHT MUN: SHADE T

```
                                                  0710/1902 (PRDR)
                                                  0710/1622 BMSEN 55/0160/0710/1548
                                                            1 0 00994 0 00 0000+00
                                                            LAUREL RUN
                                                  0710/1548 BMSBG 55/0160/0710/1548

                                                            024 "DIA CIRC CONCR
                                                  0710/0938 LEN=0042 INSTALLED UNKN


                                                            SHADE
                                                  0710/0020 CENTRAL CITY B
                     188295 FT                    188295 FT 1 0 00994 0 00 0000+00
                                                       NC DARK SHADE DR
                                                            WINDBER AV
BRUNO AV                                                    (BORO)
(BORO)               0710/0000                  S 0710/0000 LENGTH(AH 3355 BK 1755)
                                                            WOOD AV
                                                  0700/1360 (BORO)
                                                            012 "DIA CIRC CONCR
                                                  0700/1090 LEN=0060 INSTALLED UNKN
                                                            BORO AL
                                                  0700/1032 (BORO)
                                                            SINE AV
                                                  0700/0769 (BORO)
RIVER AV
(BORO)               0700/0655

                                                            012 "DIA CIR PLASTIC
                                                  0700/0245 LEN=0060 INSTALLED UNKN
                                                            BROAD AV
                                                  0700/0190 (BORO)
UNKNOWN AL
(BORO)               0700/0180

                                                            012 "DIA CIRC OTHER
                                                  0700/0036 LEN=0036 INSTALLED UNKN
                     186540 FT                    186540 FT 1 1 00362 0 00 0025+84
                                                            SUNSHINE AV
                                                            (BORO)
                                                       NC MAIN ST
                                                            MAIN ST
                                                            (BORO)
                                                  S 0700/0000 LENGTH(AH 1755 BK 2569)
                                                            012 "DIA CIRC METAL
                                                  0690/2428 LEN=0036 INSTALLED UNKN
                                                            BORO AL
                                                  0690/2424 (BORO)
                                                            LYNN ST
                                                  0690/2274 (BORO)
                                                            012 "DIA CIRC OTHER
                                                  0690/2242 LEN=0036 INSTALLED UNKN
```

DIR: B TOTAL LEN: 46.429 MI. DIST: 09-7 SR: 160
LEFT MUN: CENTRAL CITY B RIGHT MUN: CENTRAL CITY B

				BORO AL
			0690/2123	(BORO)
				POPLAR ST
			0690/1978	(BORO)
				012 "DIA CIRC OTHER
			0690/1946	LEN=0036 INSTALLED UNKN
				BORO AL
			0690/1831	(BORO)
				CEDAR ST
			0690/1681	(BORO)
				012 "DIA CAST IRON
			0690/1647	LEN=0001 INSTALLED UNKN
				BORO AL
			0690/1531	(BORO)
			0690/1507	BMSEN 55/0160/0690/1469
				1 1 00362 0 00 0014+54
				DK.SHADE CR.
			0690/1469	BMSBG 55/0160/0690/1469
				SPRUCE ST
			0690/1370	(BORO)
				CHESTNUT ST
			0690/1181	(BORO)
			0690/1042	(AAR 529153U)#TRKS 01
				015 "DIA CIRC CONCR
			0690/1009	LEN=0036 INSTALLED UNKN
				012 "DIA CIRC CONCR
			0690/0798	LEN=0036 INSTALLED UNKN
				WALNUT ST
			0690/0787	(BORO)
CENTRAL AV (BORO)	0690/0667			NC SUNSHINE AV
WHEELER ST (BORO)	0690/0471			
				STRAYER ST
			0690/0311	(BORO)
				015 "DIA CIRC CONCR
			0690/0019	LEN=0031 INSTALLED UNKN
	183971 FT		183971 FT	1 1 00362 0 00 0000+00
				LAMBERT ST
				(SR1018 SEG 0010/0000)
				NC CENTRAL AV
			5 0690/0000	LENGTH(AH 2569 BK 2669)
				015 "DIA CIRC CONCR
			0680/2283	LEN=0025 INSTALLED UNKN
HAZEL AV (BORO)	0680/2266			
				HIGHLAND AV
			0680/2050	(BORO)
HIGHLAND AV (BORO)	0680/2037			

DIR: B TOTAL LEN: 46.429 MI. DIST: 09-7 SR: 160
LEFT MUN: CENTRAL CITY B RIGHT MUN: CENTRAL CITY B

```
PECAN AV
(BORO)                          0680/1811     ==
                                                                    LANG AV
                                                   ==     0680/1787 (BORO)
BOWEN AV
(BORO)                          0680/1552     ==
                                                                    015 "DIA CIRC CONCR
                                              ----        0680/1452 LEN=0025 INSTALLED UNKN
                                                                    BUNKER HILL RD
                                                   ==     0680/1407 (BORO)
                                                                    015 "DIA CIRC CONCR
                                              ----        0680/1376 LEN=0022 INSTALLED UNKN
                                                                    NELSON AV
                                              == ==       0680/1106 (BORO)
                                                                    015 "DIA CIRC CONCR
                                              ----        0680/1084 LEN=0041 INSTALLED UNKN
                                                                    NORTH AV
                                                   ==     0680/0828 (BORO)
                                                                    ZIGLER ST
                                                   ==     0680/0683 (BORO)
                                                                    015 "DIA CIRC CONCR
                                              ----        0680/0666 LEN=0038 INSTALLED UNKN
DOUGLAS AV
(BORO)                          0680/0576     ==
                                                                    CENTER ST
                                                   ==     0680/0385 (BORO)
STRAYER ST
(BORO)                          0680/0351     ==
                                                                    LINE ST
                                                   ==     0680/0094 (BORO)
                                              \   /       0680/0043 BMSEN 55/0160/0680/0000
                                                                    CENTRAL CITY
                                              ----        0680/0038 SHADE T
                                181302 FT                 181302 FT 1 0 00456 0 00 0563+33
                                                               NC LAMBERT ST
                                                                    L.DK.SHADE C
                                                                    BMSBG 55/0160/0680/0000
                                              /   \     S 0680/0000 LENGTH(AH 2669 BK 1293)
SCHOOL RD
(SR1021 SEG 0180/2717)          0670/1246     ==
                                                                    015 "DIA CIRC CONCR
                                              ----        0670/0763 LEN=0043 INSTALLED UNKN
                                                                    024 "DIA CIRC CONCR
                                              ----        0670/0598 LEN=0175 INSTALLED UNKN
                                                                    015 "DIA CIRC CONCR
                                              ----        0670/0183 LEN=0075 INSTALLED UNKN
                                180009 FT                 180009 FT 1 0 00456 0 01 0550+25
                                                        S 0670/0000 LENGTH(AH 1293 BK 3472)
                                                                    024 "DIA CIRC CONCR
                                              ----        0660/3257 LEN=0039 INSTALLED UNKN
```

DIR: B TOTAL LEN: 46.429 MI. DIST: 09-7 SR: 160
LEFT MUN: SHADE T RIGHT MUN: SHADE T

			018 "DIA CIRC CONCR
		0660/2977	LEN=0045 INSTALLED 1999
			015 "DIA CIRC CONCR
		0660/2756	LEN=0032 INSTALLED UNKN
			035 "DIA CIRC CONCR
		0660/2585	LEN=0057 INSTALLED UNKN
			025 "DIA CIRC CONCR
		0660/2497	LEN=0070 INSTALLED UNKN
			018 "DIA CIRC CONCR
		0660/2165	LEN=0056 INSTALLED UNKN
			015 "DIA CIRC CONCR
		0660/1483	LEN=0046 INSTALLED UNKN
			015 "DIA CIRC CONCR
		0660/1160	LEN=0038 INSTALLED UNKN
			018 "DIA CIRC CONCR
		0660/0752	LEN=0044 INSTALLED UNKN
			015 "DIA CIRC CONCR
		0660/0557	LEN=0042 INSTALLED UNKN
			015 "DIA CIRC CONCR
		0660/0411	LEN=0035 INSTALLED UNKN
			015 "DIA CIRC CONCR
		0660/0255	LEN=0041 INSTALLED UNKN
			015 "DIA CIRC CONCR
		0660/0035	LEN=0044 INSTALLED UNKN
	176537 FT	176537 FT	1 0 00456 0 01 0515+53
		S 0660/0000	LENGTH(AH 3472 BK 3409)
			015 "DIA CIRC CONCR
		0650/2906	LEN=0043 INSTALLED UNKN
			015 "DIA CIRC CONCR
		0650/2720	LEN=0048 INSTALLED UNKN
			018 "DIA CIRC CONCR
		0650/2492	LEN=0051 INSTALLED UNKN
			015 "DIA CIRC CONCR
		0650/2057	LEN=0047 INSTALLED UNKN
			018 "DIA CIRC CONCR
		0650/1492	LEN=0048 INSTALLED UNKN
UNKNOWN RD (PRDR)	0650/1261	0650/1261	
			024 "DIA CIRC CONCR
		0650/1182	LEN=0060 INSTALLED 1999
			015 "DIA CIRC CONCR
		0650/1026	LEN=0050 INSTALLED UNKN
1 0 00456 0 01 0481+44	173128 FT	173128 FT	
HITECHEW RD (T649)	0650/0000	S 0650/0000	LENGTH(AH 3409 BK 3690)
			015 "DIA CIRC CONCR
		0640/3653	LEN=0045 INSTALLED UNKN

DIR: B TOTAL LEN: 46.429 MI. DIST: 09-7 SR: 160
LEFT MUN: SHADE T RIGHT MUN: SHADE T

```
                                                 030 "DIA CIRC CONCR
                                0640/3356 LEN=0062 INSTALLED UNKN
                                                 036 "DIA CIRC CONCR
                                0640/3173 LEN=0048 INSTALLED UNKN
                                0640/3093 BMSEN 55/0160/0640/3085
                                                 1 0 00456 0 01 0475+29
                                                 TR.SHADE CRK
                                0640/3085 BMSBG 55/0160/0640/3085
                                                 048"H 78"W CON BOX CUL
                                0640/3061 LEN=0051 INSTALLED UNKN
                                                 015 "DIA CIRC CONCR
                                0640/2465 LEN=0049 INSTALLED UNKN
                                                 036 "DIA CIRC CONCR
                                0640/1866 LEN=0064 INSTALLED UNKN
                                                 015 "DIA CIRC CONCR
                                0640/1315 LEN=0048 INSTALLED UNKN
                                                 015 "DIA CIRC CONCR
                                0640/0827 LEN=0047 INSTALLED UNKN
                                                 015 "DIA CIRC CONCR
                                0640/0352 LEN=0052 INSTALLED UNKN
169438 FT                       169438 FT 1 0 00456 0 01 0444+46
                              5 0640/0000 LENGTH(AH 3690 BK 3401)
                                                 015 "DIA CIRC CONCR
                                0630/3061 LEN=0077 INSTALLED UNKN
                                                 SORBER RD
                                0630/3045 (T621)
                                                 015 "DIA CIRC CONCR
                                0630/2580 LEN=0047 INSTALLED UNKN
                                                 024 "DIA CIRC CONCR
                                0630/2101 LEN=0046 INSTALLED UNKN
                                                 036"H 60"W ELLIP CONC
                                0630/1928 LEN=0041 INSTALLED UNKN

                                                 015 "DIA CIRC CONCR
                                0630/1168 LEN=0045 INSTALLED UNKN
                                                 015 "DIA CIRC CONCR
                                0630/0692 LEN=0046 INSTALLED UNKN
                                                 (APRA) PBS COAL INC. DR
                                                 PBS COAL INC. DR
                                0630/0547 (PRDR)
                                                 018 "DIA CIRC CONCR
                                0630/0189 LEN=0048 INSTALLED UNKN
166037 FT                       166037 FT 1 0 00456 0 01 0410+45
                              5 0630/0000 LENGTH(AH 3401 BK 3414)
                                                 018 "DIA CIRC CONCR
                                0620/2840 LEN=0059 INSTALLED UNKN
                                                 015 "DIA CIRC CONCR
                                0620/2515 LEN=0069 INSTALLED UNKN
                                                 LEPPERT RD
                                0620/2124 (T517)
```

DIR: B TOTAL LEN: 46.429 MI. DIST: 09-7 SR: 160
LEFT MUN: SHADE T RIGHT MUN: SHADE T

		018 "DIA CIRC CONCR
	0620/0907	LEN=0049 INSTALLED UNKN
162623 FT	162623 FT	1 0 00456 0 01 0376+31
		VILLAGE: REELS CORNER
	NC ROCK CUT RD	
		LINCOLN HW
		(SR0030 SEG 0410/0000)
		MFC BEGIN = C
		SHADE
		STONYCREEK T
	0620/0000	LENGTH(AH 3414 BK 2539)
		018 "DIA CIRC CONCR
	0610/2422	LEN=0076 INSTALLED UNKN
		018 "DIA CIRC CONCR
	0610/2107	LEN=0042 INSTALLED UNKN
		018 "DIA CIRC CONCR
	0610/1527	LEN=0042 INSTALLED UNKN
		015 "DIA CIRC CONCR
	0610/1135	LEN=0045 INSTALLED UNKN
		018 "DIA CIRC CONCR
	0610/0882	LEN=0046 INSTALLED UNKN
		018 "DIA CIRC CONCR
	0610/0581	LEN=0052 INSTALLED UNKN
		018 "DIA CIRC CONCR
	0610/0232	LEN=0056 INSTALLED UNKN
		018 "DIA CIRC CONCR
	0610/0032	LEN=0057 INSTALLED UNKN
160084 FT	160084 FT	1 0 00456 0 00 0344+91
		CHILDERS LN
		(T802)
	0610/0000	LENGTH(AH 2539 BK 2354)
		018 "DIA CIRC CONCR
	0600/2354	LEN=0006 INSTALLED UNKN
		024 "DIA CIRC CONCR
	0600/1967	LEN=0046 INSTALLED UNKN
		015 "DIA CIRC CONCR
	0600/1546	LEN=0033 INSTALLED UNKN
		024 "DIA CIRC CONCR
	0600/1141	LEN=0098 INSTALLED UNKN
	0600/0478	BMSEN 55/0160/0600/0450
		1 0 00456 0 00 0326+39
		CLEAR RUN
	0600/0450	BMSBG 55/0160/0600/0450

DIR: B TOTAL LEN: 46.429 MI. DIST: 09-7 SR: 160
LEFT MUN: STONYCREEK T RIGHT MUN: STONYCREEK T

			018 "DIA CIRC CONCR
		0600/0022	LEN=0090 INSTALLED UNKN
	157730 FT	157730 FT	1 0 00456 0 00 0321+74
			CHILDERS LN
			(T802)
		S 0600/0000	LENGTH(AH 2354 BK 3332)
			036 "DIA CIRC CONCR
		0590/2025	LEN=0080 INSTALLED UNKN
			UNKNOWN RD
		0590/1942	(TWP)
			018 "DIA CIRC CONCR
		0590/1565	LEN=0045 INSTALLED UNKN
			042 "DIA CIRC CONCR
		0590/0535	LEN=0065 INSTALLED UNKN
	154398 FT	154398 FT	1 0 00456 0 00 0288+37
		S 0590/0000	LENGTH(AH 3332 BK 3463)
			015 "DIA CIRC CONCR
		0580/3300	LEN=0067 INSTALLED UNKN
			018 "DIA CIRC CONCR
		0580/2215	LEN=0045 INSTALLED UNKN
			018 "DIA CIRC CONCR
		0580/1700	LEN=0046 INSTALLED UNKN
			015 "DIA CIRC CONCR
		0580/1269	LEN=0030 INSTALLED 1999
LC TO ENTRANCE DR (CONN)	0580/1134		
			024 "DIA CIRC CONCR
		0580/1087	LEN=0065 INSTALLED UNKN
ENTRANCE DR (TWP)	0580/1045		
	150935 FT	150935 FT	1 0 00456 0 00 0253+74
		S 0580/0000	LENGTH(AH 3463 BK 3418)
			018 "DIA CIRC CONCR
		0570/2981	LEN=0045 INSTALLED UNKN
CHERRY LANE RD (T567)	0570/2764		
			018 "DIA CIRC CONCR
		0570/2128	LEN=0044 INSTALLED UNKN
			018 "DIA CIRC CONCR
		0570/1766	LEN=0024 INSTALLED UNKN

DIR: B TOTAL LEN: 46.429 MI. DIST: 09-7 SR: 160
LEFT MUN: STONYCREEK T RIGHT MUN: STONYCREEK T

			015 "DIA CIRC CONCR
		0570/1511	LEN=0038 INSTALLED UNKN
			015 "DIA CIRC CONCR
		0570/1377	LEN=0062 INSTALLED UNKN
			018 "DIA CIRC CONCR
		0570/1050	LEN=0067 INSTALLED UNKN
			018 "DIA CIRC CONCR
		0570/0776	LEN=0042 INSTALLED UNKN
			018 "DIA CIRC CONCR
		0570/0380	LEN=0050 INSTALLED UNKN
			018 "DIA CIRC CONCR
		0570/0147	LEN=0076 INSTALLED UNKN
	147517 FT	147517 FT	1 0 00456 0 00 0219+56
		S 0570/0000	LENGTH(AH 3418 BK 3781)
			024 "DIA CIRC CONCR
		0560/3590	LEN=0060 INSTALLED UNKN
			018 "DIA CIRC CONCR
		0560/3282	LEN=0046 INSTALLED UNKN
			018 "DIA CIRC CONCR
		0560/2747	LEN=0051 INSTALLED UNKN
			042 "DIA CIRC CONCR
		0560/2596	LEN=0052 INSTALLED UNKN
			SUGAR TREE RD
		0560/2541	(T748)
			015 "DIA CIRC CONCR
		0560/2459	LEN=0045 INSTALLED UNKN
			018 "DIA CIRC CONCR
		0560/1332	LEN=0045 INSTALLED UNKN
			015 "DIA CIRC CONCR
		0560/1082	LEN=0049 INSTALLED UNKN
			018 "DIA CIRC CONCR
		0560/0510	LEN=0045 INSTALLED UNKN
1 0 00456 0 00 0181+75	143736 FT	143736 FT	
CAUSEWAY DR			
(SR1006 SEG 0090/1940)	0560/0000	S 0560/0000	LENGTH(AH 3781 BK 3173)
			TR.BOONES RN
			STRUCTURE LENGTH 30 FT
		0550/2784	BMSID 55/0160/0550/2784
		0550/2370	BMSEN 55/0160/0550/2325
			1 0 00456 0 00 0173+48
			BOONE RUN
		0550/2325	BMSBG 55/0160/0550/2325
LAKE SHORTCUT RD			BOONE RD
(T542)	0550/1902	0550/1902	(T568)
			015 "DIA CIRC CONCR
		0550/1894	LEN=0070 INSTALLED UNKN
			015 "DIA CIRC CONCR
		0550/1433	LEN=0051 INSTALLED UNKN

DIR: B TOTAL LEN: 46.429 MI. DIST: 09-7 SR: 160
LEFT MUN: STONYCREEK T RIGHT MUN: STONYCREEK T

			015 "DIA CIRC CONCR
		0550/1024	LEN=0056 INSTALLED UNKN
			IMGRUND MOUNTAIN RD
		0550/0859	(T535)
			024 "DIA CIRC CONCR
		0550/0825	LEN=0056 INSTALLED UNKN
1 0 00456 0 00 0150+19 140563 FT		140563 FT	
CORNER STONE RD			
(SR1004 SEG 0060/1434) 0550/0000		S 0550/0000	LENGTH(AH 3173 BK 1314)
			024 "DIA CIRC CONCR
		0540/1145	LEN=0035 INSTALLED UNKN
			015 "DIA CIRC CONCR
		0540/0802	LEN=0037 INSTALLED UNKN
			015 "DIA CIRC CONCR
		0540/0504	LEN=0039 INSTALLED UNKN
			015 "DIA CIRC CONCR
		0540/0331	LEN=0037 INSTALLED UNKN
			015 "DIA CIRC CONCR
		0540/0224	LEN=0037 INSTALLED UNKN
139249 FT		139249 FT	2 0 55045 0 00 0395+61
		S 0540/0000	LENGTH(AH 1314 BK 2480)
			015 "DIA CIRC CONCR
		0530/1522	LEN=0037 INSTALLED UNKN
			024 "DIA CIRC CONCR
		0530/0633	LEN=0040 INSTALLED UNKN
STONY BROOK RD			SULFUR RUN RD
(T533) 0530/0232		0530/0232	(T538)
			015 "DIA CIRC CONCR
		0530/0200	LEN=0043 INSTALLED UNKN
2 0 55045 0 00 0370+45 136769 FT		136769 FT	
KIMMEL RD			
(T807) 0530/0000		S 0530/0000	LENGTH(AH 2480 BK 2984)
			015 "DIA CIRC CONCR
		0520/1970	LEN=0038 INSTALLED UNKN
GLADE RD			
(T801) 0520/1859			
			036 "DIA CIRC CONCR
		0520/0335	LEN=0045 INSTALLED UNKN
133785 FT		133785 FT	2 0 55045 0 00 0339+99
		S 0520/0000	LENGTH(AH 2984 BK 2445)

DIR: B TOTAL LEN: 46.429 MI. DIST: 09-7 SR: 160
LEFT MUN: STONYCREEK T RIGHT MUN: STONYCREEK T

				BEAR RUN RD
		==	0510/1356	(T537)
				024 "DIA CIRC METAL
			0510/1298	LEN=0050 INSTALLED UNKN
	131340 FT		131340 FT	2 0 55045 0 00 0315+54
			5 0510/0000	LENGTH(AH 2445 BK 1868)
				012 "DIA CIRC CONCR
			0500/1412	LEN=0031 INSTALLED UNKN
	129472 FT		129472 FT	2 0 55045 0 00 0296+86
			5 0500/0000	LENGTH(AH 1868 BK 3116)
				018 "DIA CIRC CONCR
			0490/2284	LEN=0042 INSTALLED UNKN
VANYO RD (T536)	0490/1947	==		
				015 "DIA CIRC CONCR
			0490/1646	LEN=0035 INSTALLED UNKN
				015 "DIA CIRC CONCR
			0490/1503	LEN=0037 INSTALLED UNKN
				BIG ROCK RD
		==	0490/1125	(T746)
				015 "DIA CIRC CONCR
			0490/0784	LEN=0037 INSTALLED UNKN
				015 "DIA CIRC CONCR
			0490/0531	LEN=0036 INSTALLED UNKN
				018 "DIA CIRC CONCR
			0490/0072	LEN=0062 INSTALLED UNKN
	126356 FT		126356 FT	2 0 55045 0 00 0265+70
				PA TPK (I-76)
				OP ID 55/7076/9901/2162
			5 0490/0000	LENGTH(AH 3116 BK 2992)
				018 "DIA CIRC CONCR
			0480/2898	LEN=0035 INSTALLED UNKN
				018 "DIA CIR PLASTIC
			0480/2717	LEN=0132 INSTALLED UNKN
				015 "DIA CIRC CONCR
			0480/2328	LEN=0039 INSTALLED UNKN
				015 "DIA CIRC CONCR
			0480/1818	LEN=0035 INSTALLED UNKN
				015 "DIA CIRC CONCR
			0480/1104	LEN=0040 INSTALLED UNKN

DIR: B TOTAL LEN: 46.429 MI. DIST: 09-7 SR: 160
LEFT MUN: STONYCREEK T RIGHT MUN: STONYCREEK T

			GLADES CREEK
			STRUCTURE LENGTH 14 FT
		0480/0381	BMSID 55/0160/0480/0381
2 0 55045 0 00 0235+70 123364 FT		123364 FT	
SHANKSVILLE RD			
(SR1007 SEG 0010/0000) 0480/0000		S 0480/0000	LENGTH(AH 2992 BK 3095)
			018 "DIA CIRC CONCR
		0470/3030	LEN=0030 INSTALLED UNKN
			SHIPLEYTOWN RD
		0470/2870	(T722)
			015 "DIA CIRC METAL
		0470/2140	LEN=0030 INSTALLED UNKN
			018 "DIA CIRC CONCR
		0470/1544	LEN=0039 INSTALLED UNKN
BLACK BEAR RUN RD			
(PRDR) 0470/1057			
120269 FT		120269 FT	2 0 55045 0 00 0204+82
		S 0470/0000	LENGTH(AH 3095 BK 2489)
			015 "DIA CIRC METAL
		0460/2444	LEN=0041 INSTALLED UNKN
			015 "DIA CIRC METAL
		0460/1540	LEN=0037 INSTALLED UNKN
			015 "DIA CIRC METAL
		0460/1391	LEN=0040 INSTALLED UNKN
			018 "DIA CIRC METAL
		0460/0419	LEN=0041 INSTALLED UNKN
		0460/0016	BMSEN 55/0160/0460/0000
117780 FT		117780 FT	2 0 55045 0 00 0179+93
			REITZ CREEK
			BMSBG 55/0160/0460/0000
		S 0460/0000	LENGTH(AH 2489 BK 3195)
			015 "DIA CIRC METAL
		0450/3003	LEN=0040 INSTALLED UNKN
			018 "DIA CIRC CONCR
		0450/2779	LEN=0062 INSTALLED UNKN
			018 "DIA CIRC CONCR
		0450/2312	LEN=0037 INSTALLED UNKN
			018 "DIA CIRC CONCR
		0450/2094	LEN=0038 INSTALLED UNKN
			018 "DIA CIRC CONCR

DIR: B TOTAL LEN: 46.429 MI. DIST: 09-7 SR: 160
LEFT MUN: STONYCREEK T RIGHT MUN: STONYCREEK T

		0450/1137	LEN=0037 INSTALLED UNKN 018 "DIA CIRC CONCR
		0450/0726	LEN=0037 INSTALLED UNKN
ROXBURY RD (T710)	0450/0365		
			018 "DIA CIRC CONCR
		0450/0178	LEN=0120 INSTALLED UNKN 018 "DIA CIRC CONCR
		0450/0050	LEN=0064 INSTALLED 2018
	114585 FT	114585 FT	2 0 55045 0 00 0147+82 GLADES PK (SR0031 SEG 0470/0000) STONYCREEK BROTHERS VALLEY T
		S 0450/0000	LENGTH(AH 3195 BK 2405) UNT TO STONY CREEK STRUCTURE LENGTH 16 FT
		0440/2361	BMSID 55/0031/0460/2149 024 "DIA CIRC CONCR
		0440/2325	LEN=0040 INSTALLED 2018
			015 "DIA CIRC METAL
		0440/1194	LEN=0042 INSTALLED UNKN
	112180 FT	112180 FT	2 0 55045 0 00 0123+93
		S 0440/0000	LENGTH(AH 2405 BK 2358) 015 "DIA CIRC CONCR
		0430/2276	LEN=0033 INSTALLED UNKN
			036 "DIA CIRC METAL
		0430/1443	LEN=0041 INSTALLED UNKN HICKORY HOLLOW RD
		0430/1375	(T481)
			012 "DIA CIRC CONCR
		0430/0667	LEN=0046 INSTALLED UNKN
	109822 FT	109822 FT	2 0 55045 0 00 0100+80
		S 0430/0000	LENGTH(AH 2358 BK 2403) 024 "DIA CIRC METAL
		0420/1983	LEN=0041 INSTALLED UNKN
2 0 55045 0 00 0070+50 STONY CREEK RD	107419 FT	107419 FT	

DIR: B TOTAL LEN: 46.429 MI. DIST: 09-7 SR: 160
LEFT MUN: BROTHERS VALLEY T RIGHT MUN: BROTHERS VALLEY T

```
(T659)                    0420/0000      ==|  |      S 0420/0000 LENGTH(AH 2403 BK 2605)
                                                        012 "DIA CIRC CONCR
                                         ----|  |        0410/2596 LEN=0046 INSTALLED UNKN
                                                        015 "DIA CIRC CONCR
                                         ----|  |        0410/2394 LEN=0043 INSTALLED UNKN

                                                        SLATE HILL RD
                                             ==|        0410/1317 (T658)
                                                        015 "DIA CIRC CONCR
                                         ----|  |        0410/1275 LEN=0042 INSTALLED UNKN

                                                        015 "DIA CIRC CONCR
                                         ----|  |        0410/0616 LEN=0043 INSTALLED UNKN
                                                        015 "DIA CIRC CONCR
                                         ----|  |        0410/0393 LEN=0044 INSTALLED UNKN
                          104814 FT                     104814 FT 2 0 55045 0 00 0048+50
                                                      S 0410/0000 LENGTH(AH 2605 BK 2431)

                                                        036 "DIA CIRC METAL
                                         ----|  |        0400/1261 LEN=0041 INSTALLED UNKN

                                                        015 "DIA CIRC CONCR
                                         ----|  |        0400/0281 LEN=0037 INSTALLED UNKN
                                                        015 "DIA CIRC METAL
                                         ----|  |        0400/0158 LEN=0046 INSTALLED UNKN
                          102383 FT                     102383 FT 2 0 55045 0 00 0024+90
                                                          NC HUCKLEBERRY HW
                                                      S 0400/0000 LENGTH(AH 2431 BK 2565)

                                                        036 "DIA CIRC CONCR
                                         ----|  |        0390/1261 LEN=0039 INSTALLED UNKN
                                                        BROTHERS VALLEY
                                         ----|  |        0390/0941 BERLIN B
                                                        018 "DIA CIR PLASTIC
                                         ----|  |        0390/0788 LEN=0044 INSTALLED UNKN
STADIUM ST
(BORO)                     0390/0230
                          099818 FT      ==|          099818 FT 2 0 55045 0 00 0000+00
                                                        MAIN ST
                                                        (SR2023 SEG 0100/0000)

                                                        HAY ST
                                                        (SR2023 SEG 0100/0000)
                                                      S 0390/0000 LENGTH(AH 2565 BK 3546)
BORO AL
```

DIR: B TOTAL LEN: 46.429 MI. DIST: 09-7 SR: 160
LEFT MUN: BERLIN B RIGHT MUN: BERLIN B

LEFT			RIGHT	
(BORO)	0380/3328			
			0380/3100	THIRTEENTH AV (BORO)
			0380/2927	UNKNOWN AL (BORO)
			0380/2716	012 "DIA CIRC CONCR LEN=0040 INSTALLED UNKN
			0380/2699	TWELFTH AV (BORO)
ELEVENTH AV (BORO)	0380/2031			
			0380/1738	SPRUCE ST (BORO)
CASSEL DR (BORO)	0380/1646			
			0380/1608	UNKNOWN AL (BORO)
			0380/1353	012 "DIA CIRC CONCR LEN=0022 INSTALLED UNKN
APPLE ST (BORO)	0380/1233			
TENTH AV (BORO)	0380/0930			
			0380/0766	012 "DIA CIRC OTHER LEN=0048 INSTALLED UNKN
			0380/0722	018 "DIA CIRC OTHER LEN=0099 INSTALLED UNKN
NORTH ST (BORO)	0380/0680			
			0380/0595	015 "DIA CIRC CONCR LEN=0004 INSTALLED UNKN
			0380/0588	VALLEY RD (BORO)
MULBERRY ST (BORO)	0380/0339			
			0380/0202	ASH ST (BORO)
	096272 FT		096272 FT	2 0 55039 0 00 0023+41
MAIN ST (SR2030 SEG 0010/2343)	0380/0000			NC MAIN ST
			S 0380/0000	LENGTH(AH 3546 BK 1037)
FLETCHER ST (BORO)	0370/0787			
			0370/0763	BORO ST (BORO)
SOUTH ST (BORO)	0370/0552			
	095235 FT		095235 FT	1 0 00808 0 02 0977+60
				NC CUMBERLAND ST
			S 0370/0000	LENGTH(AH 1037 BK 2101)

DIR: B TOTAL LEN: 46.429 MI. DIST: 09-7 SR: 160
LEFT MUN: BERLIN B RIGHT MUN: BERLIN B

			BERLIN
		0360/2029	BROTHERS VALLEY T
			015 "DIA CIRC METAL
		0360/1808	LEN=0045 INSTALLED UNKN
			018 "DIA CIRC METAL
		0360/1435	LEN=0044 INSTALLED UNKN
			018 "DIA CIRC CONCR
		0360/1084	LEN=0048 INSTALLED 2001
			024 "DIA CIRC CONCR
		0360/0533	LEN=0049 INSTALLED UNKN
			024 "DIA CIRC CONCR
		0360/0450	LEN=0049 INSTALLED UNKN
			024 "DIA CIR PLASTIC
		0360/0035	LEN=0047 INSTALLED UNKN
1 0 00808 0 02 0956+59	093134 FT	093134 FT	
STATION HILL RD			
(T438)	0360/0000	0360/0000	LENGTH(AH 2101 BK 3591)
			024 "DIA CIRC METAL
		0350/3591	LEN=0019 INSTALLED UNKN
			018 "DIA CIRC CONCR
		0350/3339	LEN=0045 INSTALLED 2001
			048"H 42"W CON BOX CUL
		0350/2983	LEN=0034 INSTALLED UNKN
			015 "DIA CIRC METAL
		0350/2625	LEN=0043 INSTALLED UNKN
			018 "DIA CIRC METAL
		0350/2242	LEN=0039 INSTALLED UNKN
			024 "DIA CIRC CONCR
		0350/1762	LEN=0037 INSTALLED UNKN
			015 "DIA CIRC METAL
		0350/1351	LEN=0040 INSTALLED UNKN
			SUGAR GROVE SCHOOL RD
		0350/0913	(T656)
			043"H 64"W ELLIPTICAL*
		0350/0660	LEN=0055 INSTALLED UNKN
	089543 FT	089543 FT	1 0 00808 0 01 0919+89
		0350/0000	LENGTH(AH 3591 BK 2669)
			015 "DIA CIR PLASTIC
		0340/2524	LEN=0043 INSTALLED UNKN
			015 "DIA CIRC METAL
		0340/1852	LEN=0045 INSTALLED UNKN
		0340/1394	BMSEN 55/0160/0340/1364
			1 0 00808 0 01 0906+67
			BUFFALO CREEK
		0340/1364	BMSBG 55/0160/0340/1364
			015 "DIA CIRC METAL
		0340/0533	LEN=0052 INSTALLED UNKN

DIR: B TOTAL LEN: 46.429 MI. DIST: 09-7 SR: 160
LEFT MUN: BROTHERS VALLEY T RIGHT MUN: BROTHERS VALLEY T

			015 "DIA CAST IRON
		0340/0009	LEN=0053 INSTALLED UNKN
1 0 00808 0 01 0893+20 086874 FT		086874 FT	
GLENNORIS SCHOOL RD			
(T653) 0340/0000		S 0340/0000	LENGTH(AH 2669 BK 2782)
			030 "DIA CIRC CONCR
		0330/2492	LEN=0071 INSTALLED UNKN
			018 "DIA CIRC CONCR
		0330/1961	LEN=0042 INSTALLED 2001
			015 "DIA CIRC METAL
		0330/1610	LEN=0037 INSTALLED UNKN
			TANNERY RD
		0330/1583	(T425)
			036 "DIA CIRC CONCR
		0330/1510	LEN=0047 INSTALLED UNKN
			015 "DIA CIRC METAL
		0330/1063	LEN=0086 INSTALLED UNKN
			018 "DIA CIRC CONCR
		0330/0839	LEN=0041 INSTALLED 2001
			015 "DIA CIRC METAL
		0330/0643	LEN=0046 INSTALLED UNKN
			018 "DIA CIRC METAL
		0330/0454	LEN=0061 INSTALLED UNKN
	084092 FT	084092 FT	1 0 00808 0 01 0865+03
		S 0330/0000	LENGTH(AH 2782 BK 2280)
			018 "DIA CIRC METAL
		0320/2240	LEN=0043 INSTALLED UNKN
			015 "DIA CIRC METAL
		0320/1966	LEN=0050 INSTALLED UNKN
			018 "DIA CIRC METAL
		0320/1704	LEN=0047 INSTALLED UNKN
			015 "DIA CIR UNKNOWN
		0320/1342	LEN=0175 INSTALLED UNKN
			015 "DIA CIRC METAL
		0320/0767	LEN=0046 INSTALLED UNKN
			015 "DIA CIRC METAL
		0320/0370	LEN=0063 INSTALLED UNKN
1 0 00808 0 01 0842+45 081812 FT		081812 FT	
WALKER SCHOOL RD			
(SR2024 SEG 0050/3271) 0320/0000		S 0320/0000	LENGTH(AH 2280 BK 2140)
			015 "DIA CIRC METAL
		0310/1440	LEN=0044 INSTALLED UNKN
			015 "DIA CIRC METAL
		0310/0564	LEN=0045 INSTALLED UNKN
			015 "DIA CIR PLASTIC
		0310/0199	LEN=0041 INSTALLED UNKN
	079672 FT	079672 FT	1 0 00808 0 01 0821+21
		S 0310/0000	LENGTH(AH 2140 BK 2036)

DIR: B TOTAL LEN: 46.429 MI. DIST: 09-7 SR: 160
LEFT MUN: BROTHERS VALLEY T RIGHT MUN: BROTHERS VALLEY T

				015 "DIA CIRC METAL
			0300/1974	LEN=0041 INSTALLED UNKN
				015 "DIA CIR PLASTIC
			0300/1601	LEN=0046 INSTALLED UNKN
				015 "DIA CIRC METAL
			0300/1256	LEN=0041 INSTALLED UNKN
				015 "DIA CIRC METAL
			0300/0911	LEN=0041 INSTALLED UNKN
				015 "DIA CIR PLASTIC
			0300/0485	LEN=0046 INSTALLED UNKN
				015 "DIA CIRC METAL
			0300/0241	LEN=0051 INSTALLED UNKN
SAWMILL RD (T413)	0300/0206			
			0300/0021	BMSEN 55/0160/0300/0000
	077636 FT		077636 FT	1 0 00808 0 01 0800+85
				BLUE LICK CREEK
				BMSBG 55/0160/0300/0000
			S 0300/0000	LENGTH(AH 2036 BK 2305)
				SALCO RD
			0290/1883	(SR2023 SEG 0010/0000)
			0290/1794	BMSEN 55/0160/0290/1785
				048"H 72"W CONC STRUCT
			0290/1786	LEN=0026 INSTALLED UNKN
				1 0 00808 0 01 0795+87
				BRANCH BLUE LICK CREEK
			0290/1785	BMSBG 55/0160/0290/1785
				018 "DIA CIRC METAL
			0290/1662	LEN=0063 INSTALLED UNKN
				015 "DIA CIRC METAL
			0290/1077	LEN=0050 INSTALLED UNKN
				015 "DIA CIRC METAL
			0290/0226	LEN=0046 INSTALLED UNKN
1 0 00808 0 01 0777+80	075331 FT		075331 FT	
HAYS MILL RD (T420)	0290/0000		S 0290/0000	LENGTH(AH 2305 BK 2005)
				024 "DIA CIRC METAL
			0280/1854	LEN=0066 INSTALLED UNKN
				015 "DIA CIRC METAL
			0280/1311	LEN=0050 INSTALLED UNKN
				015 "DIA CIRC METAL
			0280/0505	LEN=0044 INSTALLED UNKN
				030 "DIA CIRC METAL
			0280/0274	LEN=0120 INSTALLED UNKN
	073326 FT		073326 FT	1 0 00808 0 01 0757+72
			S 0280/0000	LENGTH(AH 2005 BK 2937)
				018 "DIA CIRC METAL
			0270/2860	LEN=0040 INSTALLED UNKN

DIR: B TOTAL LEN: 46.429 MI. DIST: 09-7 SR: 160
LEFT MUN: BROTHERS VALLEY T RIGHT MUN: BROTHERS VALLEY T

			015 "DIA CIRC METAL
		0270/2072	LEN=0050 INSTALLED UNKN
			015 "DIA CIRC METAL
		0270/1783	LEN=0052 INSTALLED UNKN
			015 "DIA CIRC METAL
		0270/1278	LEN=0061 INSTALLED UNKN
DISTILLERY RD (T405)	0270/1207		
			015 "DIA CIRC METAL
		0270/0993	LEN=0053 INSTALLED UNKN
			015 "DIA CIRC METAL
		0270/0595	LEN=0050 INSTALLED UNKN
			015 "DIA CIRC METAL
		0270/0304	LEN=0065 INSTALLED UNKN
	070389 FT	070389 FT	1 0 00808 0 01 0728+35
			GLENCOE RD
			(SR2020 SEG 0010/0000)
		S 0270/0000	LENGTH(AH 2937 BK 3032)
			BROTHERS VALLEY
		0260/2597	NORTHAMPTON T
			015 "DIA CIRC METAL
		0260/1615	LEN=0042 INSTALLED UNKN
			015 "DIA CIRC METAL
		0260/1049	LEN=0042 INSTALLED UNKN
			018 "DIA CIRC CONCR
		0260/0388	LEN=0043 INSTALLED UNKN
	067357 FT	067357 FT	1 0 00808 0 01 0698+03
		S 0260/0000	LENGTH(AH 3032 BK 2454)
			015 "DIA CIRC CONCR
		0250/2327	LEN=0045 INSTALLED UNKN
			018 "DIA CIRC CONCR
		0250/1961	LEN=0043 INSTALLED UNKN
			015 "DIA CIRC CONCR
		0250/1413	LEN=0043 INSTALLED UNKN
			015 "DIA CIRC CONCR
		0250/1048	LEN=0043 INSTALLED UNKN
			018 "DIA CIRC CONCR
		0250/0069	LEN=0048 INSTALLED UNKN
	064903 FT	064903 FT	1 0 00808 0 01 0673+49
		S 0250/0000	LENGTH(AH 2454 BK 2445)
			024 "DIA CIRC CONCR
		0240/2325	LEN=0041 INSTALLED UNKN
			018 "DIA CIRC CONCR
		0240/1820	LEN=0048 INSTALLED UNKN

DIR: B TOTAL LEN: 46.429 MI. DIST: 09-7 SR: 160
LEFT MUN: NORTHAMPTON T RIGHT MUN: NORTHAMPTON T

					BOTHELLS LN
			==	0240/1280	(TWP)
					015 "DIA CIRC CONCR
				0240/1102	LEN=0037 INSTALLED UNKN
					024 "DIA CIRC CONCR
				0240/0334	LEN=0055 INSTALLED UNKN
					NORTHAMPTON
				0240/0094	LARIMER T
	062458 FT			062458 FT	1 0 00808 0 01 0649+04
				5 0240/0000	LENGTH(AH 2445 BK 2519)
					015 "DIA CIRC CONCR
				0230/2227	LEN=0048 INSTALLED UNKN
					015 "DIA CIRC CONCR
				0230/1649	LEN=0043 INSTALLED UNKN
					018 "DIA CIRC CONCR
				0230/0351	LEN=0047 INSTALLED UNKN
					030 "DIA CIRC CONCR
				0230/0154	LEN=0067 INSTALLED UNKN
	059939 FT			059939 FT	1 0 00808 0 01 0622+96
				5 0230/0000	LENGTH(AH 2519 BK 1459)
					018 "DIA CIRC CONCR
				0220/1431	LEN=0042 INSTALLED UNKN
					018 "DIA CIRC CONCR
				0220/1013	LEN=0045 INSTALLED UNKN
					015 "DIA CIRC CONCR
				0220/0722	LEN=0046 INSTALLED UNKN
					JACOBS PL
			==	0220/0558	(TWP)
	058480 FT			058480 FT	1 0 00808 0 01 0608+37
				5 0220/0000	LENGTH(AH 1459 BK 2771)
					024 "DIA CIRC CONCR
				0210/1721	LEN=0042 INSTALLED UNKN
BAUGHMAN RD (T658)	0210/1695	==			
OLD SAWMILL RD (TWP)	0210/1387	==			
					015 "DIA CIRC CONCR
				0210/1157	LEN=0041 INSTALLED UNKN
ROUSH MT RD (TWP)	0210/0805	==			
					018 "DIA CIRC CONCR
				0210/0728	LEN=0057 INSTALLED UNKN
	055709 FT			055709 FT	1 0 00808 0 01 0580+89

DIR: B TOTAL LEN: 46.429 MI. DIST: 09-7 SR: 160
LEFT MUN: LARIMER T RIGHT MUN: LARIMER T

			S 0210/0000 LENGTH(AH 2771 BK 2100)
			015 "DIA CIRC CONCR
			0200/1898 LEN=0047 INSTALLED UNKN
			015 "DIA CIRC CONCR
			0200/1612 LEN=0045 INSTALLED UNKN
			015 "DIA CIRC CONCR
			0200/1024 LEN=0047 INSTALLED UNKN
			018 "DIA CIRC CONCR
			0200/0655 LEN=0056 INSTALLED UNKN
			018 "DIA CIRC CONCR
			0200/0037 LEN=0055 INSTALLED UNKN
1 0 00808 0 01 0559+89	053609 FT		053609 FT
GLADE CITY RD			
(SR2017 SEG 0020/2883)	0200/0000		S 0200/0000 LENGTH(AH 2100 BK 0824)
	052785 FT		052785 FT 1 0 00808 0 01 0551+40
			BRUSH CREEK RD
			(SR2017 SEG 0030/0000)
			S 0190/0000 LENGTH(AH 0824 BK 1269)
			018 "DIA CIRC CONCR
			0180/1125 LEN=0042 INSTALLED UNKN
			024 "DIA CIRC CONCR
			0180/0604 LEN=0048 INSTALLED UNKN
			015 "DIA CIRC CONCR
			0180/0261 LEN=0041 INSTALLED UNKN
	051516 FT		051516 FT 1 0 00808 0 01 0538+71
			S 0180/0000 LENGTH(AH 1269 BK 3332)
			018 "DIA CIRC CONCR
			0170/3058 LEN=0047 INSTALLED UNKN
			018 "DIA CIRC CONCR
			0170/2470 LEN=0040 INSTALLED UNKN
			018 "DIA CIRC CONCR
			0170/2348 LEN=0047 INSTALLED UNKN
			015 "DIA CIRC CONCR
			0170/1699 LEN=0047 INSTALLED UNKN
			015 "DIA CIRC CONCR
			0170/1236 LEN=0052 INSTALLED UNKN
HERSH RD			
(T564)	0170/0886		
			018 "DIA CIRC CONCR
			0170/0420 LEN=0043 INSTALLED UNKN
	048184 FT		048184 FT 1 0 00808 0 01 0506+34
			S 0170/0000 LENGTH(AH 3332 BK 3416)
			018 "DIA CIRC CONCR
			0160/3345 LEN=0035 INSTALLED 1999
			012 "DIA CIRC CONCR
			0160/3310 LEN=0035 INSTALLED UNKN
			015 "DIA CIRC CONCR

DIR: B TOTAL LEN: 46.429 MI. DIST: 09-7 SR: 160
LEFT MUN: LARIMER T RIGHT MUN: LARIMER T

			0160/2877	LEN=0032 INSTALLED UNKN
				WITT RD
			0160/2629	(T660)
				LARIMER
			0160/2419	CALLIMONT B
				024 "DIA CIRC METAL
			0160/1718	LEN=0043 INSTALLED UNKN
HERSHBERGER RD (T661)	0160/1620			
				018 "DIA CIRC CONCR
			0160/0706	LEN=0040 INSTALLED UNKN
				CALLIMONT
			0160/0327	LARIMER T
				018 "DIA CIRC CONCR
			0160/0309	LEN=0046 INSTALLED UNKN
	044768 FT		044768 FT	1 0 00808 0 00 0448+80
				018 "DIA CIRC CONCR
				LEN=0036 INSTALLED UNKN
		S	0160/0000	LENGTH(AH 3416 BK 3304)
				018 "DIA CIRC CONCR
			0150/2967	LEN=0027 INSTALLED UNKN
				018 "DIA CIRC CONCR
			0150/2731	LEN=0031 INSTALLED UNKN
				018 "DIA CIRC CONCR
			0150/2320	LEN=0070 INSTALLED UNKN
				018 "DIA CIRC CONCR
			0150/2117	LEN=0036 INSTALLED UNKN
KENNELL LN (PRDR)	0150/1165			
1 0 00808 0 00 0414+64	041464 FT		041464 FT	
WARRENS MILL RD (SR2009 SEG 0090/2217)	0150/0000			
		S	0150/0000	LENGTH(AH 3304 BK 2750)
				018 "DIA CIRC CONCR
			0140/2712	LEN=0045 INSTALLED UNKN
				OLD WITTENBURG RD
			0140/2472	(T401)
				018 "DIA CIR UNKNOWN
			0140/2441	LEN=0030 INSTALLED UNKN
				024 "DIA CIRC CONCR
			0140/1692	LEN=0101 INSTALLED UNKN

DIR: B TOTAL LEN: 46.429 MI. DIST: 09-7 SR: 160
LEFT MUN: LARIMER T RIGHT MUN: LARIMER T

OAK RIDGE DR (T712)	0140/0567		
			018 "DIA CIRC CONCR
		0140/0555	LEN=0047 INSTALLED UNKN
	038714 FT	038714 FT	1 0 00808 0 00 0387+24
			OLD WITTENBURG RD (T401)
		S 0140/0000	LENGTH(AH 2750 BK 3591)
			018 "DIA CIRC CONCR
		0130/3453	LEN=0030 INSTALLED 1999
BRITTANY LN (TWP)	0130/3401		
			024 "DIA CIRC CONCR
		0130/3280	LEN=0050 INSTALLED 1999
			OAK POST RD
		0130/1999	(TWP)
			018 "DIA CIRC CONCR
		0130/1218	LEN=0030 INSTALLED 1999
			018 "DIA CIRC CONCR
		0130/0918	LEN=0030 INSTALLED 1999
			018 "DIA CIRC CONCR
		0130/0667	LEN=0030 INSTALLED 1999
			060 "DIA CIRC METAL
		0130/0259	LEN=0060 INSTALLED 1999
	035123 FT	035123 FT	1 0 00808 0 00 0351+22
		S 0130/0000	LENGTH(AH 3591 BK 3781)
			018 "DIA CIR UNKNOWN
		0120/3097	LEN=0050 INSTALLED UNKN
			018 "DIA CIRC CONCR
		0120/2386	LEN=0048 INSTALLED UNKN
			018 "DIA CIRC CONCR
		0120/2017	LEN=0074 INSTALLED UNKN
MCKENZIE HOLLOW RD (SR2011 SEG 0090/2232)	0120/1985		
			WHITE OAK HOLLOW RD
		0120/1700	(T828)
			015 "DIA CIRC CONCR
		0120/1380	LEN=0057 INSTALLED UNKN
CHURCH LN (T717)	0120/1143		BITTNER RD
		0120/1143	(T716)
			018 "DIA CIRC CONCR
		0120/0857	LEN=0047 INSTALLED UNKN
			018 "DIA CIRC CONCR
		0120/0610	LEN=0048 INSTALLED UNKN

DIR: B TOTAL LEN: 46.429 MI. DIST: 09-7 SR: 160
LEFT MUN: LARIMER T RIGHT MUN: LARIMER T

			018 "DIA CIRC CONCR
		0120/0327	LEN=0049 INSTALLED UNKN
	031342 FT	031342 FT	1 0 00808 0 00 0313+41
		0120/0000	LENGTH(AH 3781 BK 3374)
			018 "DIA CIRC CONCR
		0110/2746	LEN=0071 INSTALLED UNKN
			018 "DIA CIRC CONCR
		0110/2342	LEN=0056 INSTALLED UNKN
			018 "DIA CIRC CONCR
		0110/2087	LEN=0044 INSTALLED UNKN
			018 "DIA CIRC CONCR
		0110/1837	LEN=0042 INSTALLED UNKN
			024 "DIA CIRC CONCR
		0110/1397	LEN=0066 INSTALLED UNKN
			018 "DIA CIRC CONCR
		0110/1049	LEN=0040 INSTALLED UNKN
			018 "DIA CIRC CONCR
		0110/0799	LEN=0072 INSTALLED UNKN
			048 "DIA CIRC METAL
		0110/0527	LEN=0115 INSTALLED UNKN
			018 "DIA CIRC CONCR
		0110/0191	LEN=0087 INSTALLED UNKN
1 0 00808 0 00 0279+96	027968 FT	027968 FT	
PORTER RD			
(T402)	0110/0000	0110/0000	LENGTH(AH 3374 BK 3522)
			018 "DIA CIRC CONCR
		0100/3455	LEN=0031 INSTALLED UNKN
			018 "DIA CIRC CONCR
		0100/3253	LEN=0031 INSTALLED UNKN
			036 "DIA CIRC CONCR
		0100/3046	LEN=0063 INSTALLED UNKN
			018 "DIA CIRC CONCR
		0100/2742	LEN=0030 INSTALLED UNKN
			PASO FINO RD
		0100/2547	(T756)
			LAUREL RUN
			STRUCTURE LENGTH 20 FT
		0100/2063	BMSID 55/0160/0100/2063
			018 "DIA CIRC CONCR
		0100/1703	LEN=0043 INSTALLED UNKN
			018 "DIA CIRC CONCR
		0100/1519	LEN=0030 INSTALLED UNKN
			018 "DIA CIRC CONCR
		0100/1300	LEN=0029 INSTALLED UNKN
			018 "DIA CIRC CONCR
		0100/1050	LEN=0032 INSTALLED UNKN
			015 "DIA CIRC CONCR
		0100/0824	LEN=0063 INSTALLED UNKN
			018 "DIA CIRC CONCR

DIR: B TOTAL LEN: 46.429 MI. DIST: 09-7 SR: 160
LEFT MUN: LARIMER T RIGHT MUN: LARIMER T

```
                                                 0100/0645 LEN=0058 INSTALLED UNKN
                                                           018 "DIA CIRC CONCR
                                                 0100/0408 LEN=0061 INSTALLED UNKN
                                                           018 "DIA CIRC CONCR
                                                 0100/0168 LEN=0048 INSTALLED UNKN
                     024446 FT                   024446 FT 1 0 00808 0 00 0244+55
                                                S 0100/0000 LENGTH(AH 3522 BK 3728)
                                                           018 "DIA CIRC CONCR
                                                 0090/3554 LEN=0042 INSTALLED UNKN
                                                           024 "DIA CIRC CONCR
                                                 0090/3320 LEN=0043 INSTALLED 1999
                                                           018 "DIA CIRC CONCR
                                                 0090/3059 LEN=0056 INSTALLED UNKN
                                                           024 "DIA CIRC CONCR
                                                 0090/2810 LEN=0037 INSTALLED UNKN
                                                           018 "DIA CIRC CONCR
                                                 0090/2510 LEN=0033 INSTALLED UNKN
                                                           018 "DIA CIRC CONCR
                                                 0090/2254 LEN=0031 INSTALLED UNKN
                                                           018 "DIA CIRC CONCR
                                                 0090/2002 LEN=0029 INSTALLED UNKN
                                                           018 "DIA CIRC CONCR
                                                 0090/1754 LEN=0029 INSTALLED UNKN
                                                           018 "DIA CIRC CONCR
                                                 0090/1507 LEN=0029 INSTALLED UNKN
                                                           LARIMER
                                                 0090/1398 SOUTHAMPTON T
                                                           018 "DIA CIRC CONCR
                                                 0090/0856 LEN=0032 INSTALLED UNKN
                                                           015 "DIA CIRC CONCR
                                                 0090/0558 LEN=0052 INSTALLED UNKN
                                                           018 "DIA CIRC CONCR
                                                 0090/0264 LEN=0060 INSTALLED UNKN
1 0 00808 0 00 0207+27 020718 FT                 020718 FT
SHIRLEYS HOLLOW RD
(T313)                 0090/0000                S 0090/0000 LENGTH(AH 3728 BK 1279)

                                                           018 "DIA CIRC CONCR
                                                 0080/0410 LEN=0062 INSTALLED UNKN
                                                           018 "DIA CIRC CONCR
                                                 0080/0030 LEN=0031 INSTALLED UNKN
                     019439 FT                   019439 FT 1 0 00808 0 00 0194+49
                                                           GLENCOE RD
                                                           (SR2015 SEG 0010/0000)
                                                S 0080/0000 LENGTH(AH 1279 BK 4021)
                                                           018 "DIA CIRC CONCR
                                                 0070/4021 LEN=0019 INSTALLED UNKN
                                                           042 "DIA CIRC CONCR
                                                 0070/3821 LEN=0061 INSTALLED UNKN
                                                           018 "DIA CIRC CONCR
```

DIR: B TOTAL LEN: 46.429 MI. DIST: 09-7 SR: 160
LEFT MUN: SOUTHAMPTON T RIGHT MUN: SOUTHAMPTON T

```
                                        0070/3653 LEN=0049 INSTALLED UNKN
                                                  018 "DIA CIRC CONCR
                                        0070/3012 LEN=0049 INSTALLED UNKN
                                                  018 "DIA CIRC METAL
                                        0070/2640 LEN=0062 INSTALLED 1999
                                                  018 "DIA CIRC CONCR
                                        0070/2043 LEN=0040 INSTALLED UNKN
                                                  018 "DIA CIRC CONCR
                                        0070/1763 LEN=0041 INSTALLED UNKN
                                                  018 "DIA CIRC METAL
                                        0070/1153 LEN=0086 INSTALLED UNKN
                                                  015 "DIA CIRC CONCR
                                        0070/0467 LEN=0060 INSTALLED UNKN
015418 FT                               015418 FT 1 0 00808 0 00 0154+53
                                                  GRANDVIEW DR
                                                  (T844)
                                      S 0070/0000 LENGTH(AH 4021 BK 3990)
                                                  018 "DIA CIRC METAL
                                        0060/3717 LEN=0074 INSTALLED UNKN
                                                  018 "DIA CIRC CONCR
                                        0060/3339 LEN=0059 INSTALLED UNKN
                                                  018 "DIA CIRC CONCR
                                        0060/3096 LEN=0058 INSTALLED UNKN
                                                  018 "DIA CIRC CONCR
                                        0060/2765 LEN=0051 INSTALLED UNKN
                                                  018 "DIA CIRC CONCR
                                        0060/2466 LEN=0049 INSTALLED UNKN
                                                  018 "DIA CIRC CONCR
                                        0060/2138 LEN=0049 INSTALLED UNKN
                                                  018 "DIA CIRC CONCR
                                        0060/1941 LEN=0049 INSTALLED UNKN
                                                  018 "DIA CIRC CONCR
                                        0060/1726 LEN=0049 INSTALLED UNKN
                                                  018 "DIA CIRC CONCR
                                        0060/1431 LEN=0042 INSTALLED UNKN
                                                  036 "DIA CIRC CONCR
                                        0060/1006 LEN=0057 INSTALLED UNKN
                                                  018 "DIA CIRC CONCR
                                        0060/0453 LEN=0051 INSTALLED UNKN
                                                  018 "DIA CIRC CONCR
                                        0060/0112 LEN=0054 INSTALLED UNKN
011428 FT                               011428 FT 1 0 00808 0 00 0114+99
                                      S 0060/0000 LENGTH(AH 3990 BK 3418)
                                                  018 "DIA CIRC CONCR
                                        0050/3274 LEN=0059 INSTALLED UNKN
                                                  018 "DIA CIRC CONCR
                                        0050/2912 LEN=0060 INSTALLED UNKN
```

DIR: B TOTAL LEN: 46.429 MI. DIST: 09-7 SR: 160
LEFT MUN: SOUTHAMPTON T RIGHT MUN: SOUTHAMPTON T

		018 "DIA CIRC CONCR
	0050/2721	LEN=0050 INSTALLED UNKN
		018 "DIA CIRC CONCR
	0050/2407	LEN=0058 INSTALLED UNKN
		018 "DIA CIRC CONCR
	0050/2082	LEN=0056 INSTALLED UNKN
		PALO ALTO RD
	0050/2040	(SR2013 SEG 0010/0000)
		018 "DIA CIRC CONCR
	0050/1874	LEN=0047 INSTALLED UNKN
		018 "DIA CIRC CONCR
	0050/1517	LEN=0057 INSTALLED UNKN
		030 "DIA CIRC CONCR
	0050/1239	LEN=0069 INSTALLED UNKN
		024 "DIA CIRC CONCR
	0050/0889	LEN=0057 INSTALLED UNKN
		018 "DIA CIRC CONCR
	0050/0605	LEN=0057 INSTALLED UNKN
		018 "DIA CIRC METAL
	0050/0220	LEN=0047 INSTALLED UNKN
008010 FT	008010 FT	1 0 00808 0 00 0080+81
		NC CUMBERLAND HW
		SOUTHAMPTON
		WELLERSBURG B
	S 0050/0000	LENGTH(AH 3418 BK 2197)
		015 "DIA CIRC CONCR
	0040/2113	LEN=0035 INSTALLED UNKN
		015 "DIA CIRC CONCR
	0040/1739	LEN=0034 INSTALLED UNKN
		018 "DIA CIRC CONCR
	0040/1497	LEN=0050 INSTALLED UNKN
		015 "DIA CIRC CONCR
	0040/1073	LEN=0038 INSTALLED UNKN
		015 "DIA CIRC CONCR
	0040/0690	LEN=0036 INSTALLED UNKN
		030 "DIA CIRC CONCR
	0040/0046	LEN=0077 INSTALLED UNKN
005813 FT	005813 FT	1 0 00808 0 00 0058+92
	S 0040/0000	LENGTH(AH 2197 BK 1980)
		015 "DIA CIRC CONCR
	0030/1524	LEN=0027 INSTALLED UNKN
		018 "DIA CIRC CONCR
	0030/0757	LEN=0046 INSTALLED UNKN
LC TO FURNACE ST (CONN) 0030/0730		
		018 "DIA CIRC CONCR
FURNACE ST (BORO) 0030/0559	0030/0561	LEN=0063 INSTALLED UNKN

DIR: B TOTAL LEN: 46.429 MI. DIST: 09-7 SR: 160
LEFT MUN: WELLERSBURG B RIGHT MUN: WELLERSBURG B

			024 "DIA CIRC CONCR
		0030/0130	LEN=0050 INSTALLED UNKN
			012 "DIA CIRC CONCR
		0030/0031	LEN=0039 INSTALLED UNKN
	003833 FT	003833 FT	1 0 00808 0 00 0038+71
			MINERAL ST
			(BORO)
		S 0030/0000	LENGTH(AH 1980 BK 1409)
			036 "DIA CIRC CONCR
		0020/0955	LEN=0038 INSTALLED UNKN
			012 "DIA CIRC CONCR
		0020/0651	LEN=0056 INSTALLED UNKN
			BORO ST
		0020/0616	(BORO)
			015 "DIA CIRC OTHER
		0020/0442	LEN=0039 INSTALLED UNKN
			BORO ST
		0020/0322	(BORO)
			015 "DIA CIRC CONCR
		0020/0042	LEN=0033 INSTALLED UNKN
1 0 00808 0 00 0024+86	002424 FT	002424 FT	
HORN ST			
(BORO)	0020/0000	S 0020/0000	LENGTH(AH 1409 BK 2424)
			024 "DIA CIRC CONCR
		0010/2381	LEN=0033 INSTALLED UNKN
			018 "DIA CIR PLASTIC
		0010/2142	LEN=0040 INSTALLED 1999
			018 "DIA CIR PLASTIC
		0010/2134	LEN=0060 INSTALLED 1997
			018 "DIA CIRC CONCR
		0010/1872	LEN=0038 INSTALLED UNKN
			024 "DIA CIRC CONCR
		0010/1096	LEN=0125 INSTALLED UNKN
			018 "DIA CIR UNKNOWN
		0010/0945	LEN=0196 INSTALLED UNKN
			018 "DIA CIRC METAL
		0010/0939	LEN=0200 INSTALLED 1999
WITT HILL RD			
(T842)	0010/0542		
			015 "DIA CIRC CONCR
		0010/0484	LEN=0049 INSTALLED UNKN
			018 "DIA CIRC CONCR
		0010/0247	LEN=0037 INSTALLED UNKN
	000000 FT	000000 FT	1 0 00808 0 00 0000+00
			NC MAIN ST
		* REF-BK	MARYLAND STATE LINE
			(STBD)
			MFC BEGIN = D
		S 0010/0000	LENGTH(AH 2424 BK 0000)

DIR: E TOTAL LEN: 10.504 MI. DIST: 09-7 SR: 56
LEFT MUN: OGLE T RIGHT MUN: OGLE T

055463 FT

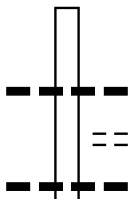

055417 FT AH-BEDFORD (05)
REF-AHD QUAKER VALLEY RD
0180/3587 (SR0056 SEG 0010/0000)
0180/3439 RWIS SITE/AT BABCOCK
015 "DIA CIRC CONCR
0180/3270 LEN=0052 INSTALLED UNKN
SUMMIT DR
0180/2755 (TB22)
015 "DIA CIRC CONCR
0180/2540 LEN=0050 INSTALLED UNKN

DIR: E TOTAL LEN: 10.504 MI. DIST: 09-7 SR: 56
LEFT MUN: OGLE T RIGHT MUN: OGLE T

				015 "DIA CIRC CONCR
			0180/2258	LEN=0058 INSTALLED UNKN
				015 "DIA CIRC CONCR
			0180/1837	LEN=0056 INSTALLED UNKN
				015 "DIA CIRC CONCR
			0180/1638	LEN=0048 INSTALLED UNKN
				015 "DIA CIRC CONCR
			0180/1187	LEN=0058 INSTALLED UNKN
				015 "DIA CIRC CONCR
			0180/0900	LEN=0058 INSTALLED UNKN
				015 "DIA CIRC CONCR
			0180/0640	LEN=0056 INSTALLED UNKN
				015 "DIA CIRC CONCR
			0180/0214	LEN=0056 INSTALLED UNKN
	051876 FT		051830 FT	1 0 00222 0 00 0035+08
			S 0180/0000	LENGTH(AH 3587 BK 3623)
				015 "DIA CIRC CONCR
			0170/3472	LEN=0050 INSTALLED UNKN
				015 "DIA CIRC CONCR
			0170/3187	LEN=0048 INSTALLED UNKN
				015 "DIA CIRC CONCR
			0170/2936	LEN=0054 INSTALLED UNKN
				BISCUIT SPR.
				STRUCTURE LENGTH 10 FT
			0170/2704	BMSID 55/0056/0170/2704
FORESTRY RD (PARK)	0170/2610	==		
				015 "DIA CIRC CONCR
			0170/2402	LEN=0058 INSTALLED UNKN
				015 "DIA CIRC CONCR
			0170/2020	LEN=0054 INSTALLED UNKN
				018 "DIA CIRC CONCR
			0170/1811	LEN=0045 INSTALLED UNKN
				015 "DIA CIRC CONCR
			0170/1131	LEN=0046 INSTALLED UNKN
				(APRA) NES&LCO OGLETOWN
CRESCENT DR (T820)	0170/0685	POI	0170/0685	MT CARMEL DR (T840)
				018 "DIA CIRC CONCR
			0170/0529	LEN=0048 INSTALLED UNKN
SCHOOL HOUSE DR (T836)	0170/0267	==		
			0170/0049	BMSEN 55/0056/0170/0000
	048253 FT		048207 FT	1 0 00222 0 00 0072+09
				VILLAGE: OGLETOWN
				CLEAR SHADE
				BMSBG 55/0056/0170/0000
			S 0170/0000	LENGTH(AH 3623 BK 3787)
CRESCENT DR				

DIR: E TOTAL LEN: 10.504 MI. DIST: 09-7 SR: 56
LEFT MUN: OGLE T RIGHT MUN: OGLE T

(T773)	0160/3371		
			018 "DIA CIRC CONCR
		0160/2795	LEN=0040 INSTALLED 1998
			036 "DIA CIRC CONCR
		0160/1800	LEN=0060 INSTALLED 1980
ASPEN LN (T777)	0160/1331		
			018 "DIA CIRC CONCR
		0160/1110	LEN=0060 INSTALLED 1998
			018 "DIA CIRC CONCR
		0160/0767	LEN=0050 INSTALLED 2003
	044466 FT	044420 FT	1 0 00222 0 00 0109+56
		S 0160/0000	LENGTH(AH 3787 BK 3500)
			015 "DIA CIRC CONCR
		0150/2995	LEN=0046 INSTALLED UNKN
			018 "DIA CIRC CONCR
		0150/2817	LEN=0052 INSTALLED 2003
			015 "DIA CIRC CONCR
		0150/2665	LEN=0050 INSTALLED UNKN
			018 "DIA CIRC CONCR
		0150/2490	LEN=0051 INSTALLED UNKN
			015 "DIA CIRC CONCR
		0150/2304	LEN=0054 INSTALLED UNKN
			015 "DIA CIRC CONCR
		0150/2148	LEN=0050 INSTALLED UNKN
			018 "DIA CIRC CONCR
		0150/2120	LEN=0052 INSTALLED UNKN
			048"H 72"W CON BOX CUL
		0150/1553	LEN=0050 INSTALLED UNKN
			CLEAR SHADE
			STRUCTURE LENGTH 8 FT
		0150/1550	BMSID 55/0056/0150/1550
			015 "DIA CIRC CONCR
		0150/0395	LEN=0048 INSTALLED UNKN
	040966 FT	040920 FT	1 0 00222 0 00 0144+90
		S 0150/0000	LENGTH(AH 3500 BK 3517)
			018 "DIA CIRC CONCR
		0140/3242	LEN=0068 INSTALLED UNKN
			015 "DIA CIRC CONCR
		0140/2884	LEN=0066 INSTALLED UNKN
			FORESTRY RD
		0140/2674	(PARK)
			018 "DIA CIR PLASTIC
		0140/2436	LEN=0042 INSTALLED UNKN
			018 "DIA CIRC CONCR

DIR: E TOTAL LEN: 10.504 MI. DIST: 09-7 SR: 56
LEFT MUN: OGLE T RIGHT MUN: OGLE T

```
                                                 0140/2031 LEN=0040 INSTALLED UNKN
STATE FOREST RD
(T776)                0140/1858
                                                           030 "DIA CIRC CONCR
                                                 0140/1724 LEN=0044 INSTALLED UNKN
                                                           015 "DIA CIRC CONCR
                                                 0140/1581 LEN=0040 INSTALLED UNKN
                                                           015 "DIA CIRC CONCR
                                                 0140/1219 LEN=0052 INSTALLED UNKN

                                                           015 "DIA CIRC CONCR
                                                 0140/0444 LEN=0034 INSTALLED UNKN
                                                           015 "DIA CIRC CONCR
                                                 0140/0022 LEN=0038 INSTALLED UNKN
                      037449 FT                  037403 FT 1 0 00222 0 00 0180+18
                                               S 0140/0000 LENGTH(AH 3517 BK 3329)
                                                           015 "DIA CIRC CONCR
                                                 0130/3084 LEN=0036 INSTALLED UNKN
                                                           018 "DIA CIRC CONCR
                                                 0130/2699 LEN=0038 INSTALLED UNKN
                                                           015 "DIA CIRC CONCR
                                                 0130/2445 LEN=0038 INSTALLED UNKN
                                                           015 "DIA CIRC CONCR
                                                 0130/2188 LEN=0040 INSTALLED UNKN

                                                           015 "DIA CIRC CONCR
                                                 0130/1552 LEN=0040 INSTALLED UNKN
                                                           015 "DIA CIRC CONCR
                                                 0130/1048 LEN=0050 INSTALLED UNKN
                                                           015 "DIA CIRC CONCR
                                                 0130/0475 LEN=0052 INSTALLED UNKN
                                                           015 "DIA CIRC CONCR
                                                 0130/0108 LEN=0075 INSTALLED UNKN
                      034120 FT                  034074 FT 1 0 00222 0 00 0212+85
                                                           VERLA DR
                                                           (T835)
                                               S 0130/0000 LENGTH(AH 3329 BK 3928)
                                                           LC TO VERLA DR
                                                 0120/3657 (CONN)
                                                           036 "DIA CIRC CONCR
                                                 0120/3620 LEN=0068 INSTALLED UNKN
                                                           018 "DIA CIRC CONCR
                                                 0120/3077 LEN=0006 INSTALLED UNKN

                                                           018 "DIA CIRC CONCR
                                                 0120/2362 LEN=0054 INSTALLED UNKN


                                                           018 "DIA CIRC METAL
                                                 0120/1317 LEN=0057 INSTALLED UNKN
```

DIR: E TOTAL LEN: 10.504 MI. DIST: 09-7 SR: 56
LEFT MUN: OGLE T RIGHT MUN: OGLE T

				036 "DIA CIRC CONCR
			0120/1103	LEN=0082 INSTALLED 2003
				018 "DIA CIRC CONCR
			0120/0270	LEN=0064 INSTALLED UNKN
				048 "DIA CIRC METAL
			0120/0049	LEN=0092 INSTALLED UNKN
	030192 FT		030146 FT	1 0 00222 0 00 0254+04
				BABCOCK S.F. PICNIC ARE
				(T775)
		==	5 0120/0000	LENGTH(AH 3928 BK 2352)
				024 "DIA CIRC CONCR
			0110/2162	LEN=0090 INSTALLED UNKN
BABCOCK PARK DR				
(T775)	0110/1935	==		
				024 "DIA CIRC CONCR
			0110/0381	LEN=0072 INSTALLED UNKN
	027840 FT		027794 FT	1 0 00222 0 00 0277+76
				OGLE
				PAINT T
			5 0110/0000	LENGTH(AH 2352 BK 1082)
				060"H 90"W ELLIP CONC
			0100/0379	LEN=0066 INSTALLED 2000
1 0 00222 0 00 0288+35	026758 FT		026712 FT	
VELMA LN				
(PRDR)	0100/0000	==	5 0100/0000	LENGTH(AH 1082 BK 2081)
				048 "DIA CIR UNKNOWN
			0094/1982	LEN=0028 INSTALLED UNKN
				018 "DIA CIRC METAL
			0094/1127	LEN=0034 INSTALLED UNKN
				018 "DIA CIRC CONCR
			0094/1097	LEN=0225 INSTALLED UNKN
	024677 FT		024631 FT	1 0 00222 0 00 0308+75
			5 0094/0000	LENGTH(AH 2081 BK 3040)
				024 "DIA CIRC CONCR
			0090/2959	LEN=0045 INSTALLED UNKN
				024 "DIA CIR UNKNOWN
			0090/2665	LEN=0045 INSTALLED UNKN
				024 "DIA CIR UNKNOWN
			0090/2344	LEN=0040 INSTALLED UNKN
				024 "DIA CIRC METAL
			0090/2059	LEN=0045 INSTALLED UNKN

DIR: E TOTAL LEN: 10.504 MI. DIST: 09-7 SR: 56
LEFT MUN: PAINT T RIGHT MUN: PAINT T

			018 "DIA CIRC METAL
		0090/1801	LEN=0060 INSTALLED UNKN
			018 "DIA CIR UNKNOWN
		0090/1476	LEN=0040 INSTALLED UNKN
			018 "DIA CIR UNKNOWN
		0090/1282	LEN=0040 INSTALLED UNKN
			018 "DIA CIR UNKNOWN
		0090/1084	LEN=0004 INSTALLED UNKN
ALICE LN (PRDR)	0090/0820		
			018 "DIA CIRC CONCR
		0090/0710	LEN=0048 INSTALLED UNKN
1 0 00222 0 00 0339+64 021637 FT		021591 FT	VERLA DR
GRAHAM AV			(SR1033 SEG 0110/0000)
(SR1033 SEG 0110/0000)	0090/0000	S 0090/0000	LENGTH(AH 3040 BK 3305)
			018 "DIA CIRC CONCR
		0080/3077	LEN=0030 INSTALLED UNKN
			018 "DIA CIRC CONCR
		0080/2734	LEN=0038 INSTALLED UNKN
			024 "DIA CIRC CONCR
		0080/2181	LEN=0024 INSTALLED UNKN
			030 "DIA CIRC CONCR
		0080/1829	LEN=0046 INSTALLED UNKN
			024 "DIA CAST IRON
		0080/1512	LEN=0038 INSTALLED UNKN
			018 "DIA CIRC CONCR
		0080/1184	LEN=0034 INSTALLED UNKN
			018 "DIA CIRC CONCR
		0080/0911	LEN=0034 INSTALLED UNKN
			018 "DIA CIRC CONCR
		0080/0558	LEN=0034 INSTALLED UNKN
			018 "DIA CIRC CONCR
		0080/0254	LEN=0035 INSTALLED UNKN
1 0 00222 0 00 0372+47 018332 FT		018286 FT	DOBSON ST
DOBSON ST			(T741)
(T741)	0080/0000	S 0080/0000	LENGTH(AH 3305 BK 3472)
SPRUCE ST (T804)	0074/2419	0074/2419	SPRUCE ST (T804)
			RUMMEL RUN
			STRUCTURE LENGTH 23 FT
		0074/1770	BMSID 55/0056/0074/1770
			024 "DIA CIRC CONCR
		0074/1194	LEN=0050 INSTALLED UNKN
			024 "DIA CIRC CONCR
		0074/0841	LEN=0050 INSTALLED UNKN

DIR: E TOTAL LEN: 10.504 MI. DIST: 09-7 SR: 56
LEFT MUN: PAINT T RIGHT MUN: PAINT T

		0074/0061	BMSEN 55/0056/0074/0000
	014860 FT	014814 FT	1 0 00222 0 00 0407+10
			SEESE RUN
			BMSBG 55/0056/0074/0000
		5 0074/0000	LENGTH(AH 3472 BK 1608)
			HAYES ST
		0070/1440	(TB02)
			018 "DIA CIRC CONCR
		0070/1420	LEN=0040 INSTALLED 1998
			018 "DIA CIRC CONCR
		0070/1085	LEN=0038 INSTALLED UNKN
			024 "DIA CIRC METAL
		0070/0785	LEN=0047 INSTALLED UNKN
			018 "DIA CIRC CONCR
		0070/0100	LEN=0038 INSTALLED UNKN
	013252 FT	013206 FT	1 0 00222 0 00 0424+22
			MFC BEGIN = B
		5 0070/0000	LENGTH(AH 1608 BK 3906)
018 "DIA CIRC CONCR			
LEN=0058 INSTALLED 1988	0061/3678		
PAINT			PAINT
WINDBER B	0061/3441	0060/3355	WINDBER B
018 "DIA CIRC CONCR			
LEN=0050 INSTALLED 1988	0061/3434		
			SERVICE RD
		0060/3179	(BORO)
018 "DIA CIRC CONCR			
LEN=0045 INSTALLED 1988	0061/3194		
			018 "DIA CIRC CONCR
		0060/3137	LEN=0048 INSTALLED 1988
018 "DIA CIRC CONCR			
LEN=0045 INSTALLED 1988	0061/2979		
018 "DIA CIRC CONCR			
LEN=0052 INSTALLED 1988	0061/2768		
018 "DIA CIRC CONCR			
LEN=0050 INSTALLED 1988	0061/2634		
			018 "DIA CIRC CONCR
		0060/2560	LEN=0070 INSTALLED 1988
			024 "DIA CIRC CONCR
		0060/2485	LEN=0070 INSTALLED 1988
018 "DIA CIRC CONCR			
LEN=0030 INSTALLED 1988	0061/2263		
024 "DIA CIRC CONCR			
LEN=0050 INSTALLED 1988	0061/1911		
			018 "DIA CIRC CONCR
		0060/1873	LEN=0036 INSTALLED 1988
018 "DIA CIRC CONCR			
LEN=0050 INSTALLED 1988	0061/1608		

DIR: E TOTAL LEN: 10.504 MI. DIST: 09-7 SR: 56
LEFT MUN: WINDBER B RIGHT MUN: WINDBER B

LEFT		RIGHT	
		0060/1564	018 "DIA CIRC CONCR LEN=0048 INSTALLED 1988
018 "DIA CIRC CONCR LEN=0050 INSTALLED 1988	0061/1380		
TWENTYFOURTH ST (BORO)			TWENTYFOURTH ST (BORO)
	0061/1028	0060/1007	
		0060/0364	018 "DIA CIRC CONCR LEN=0004 INSTALLED 1988
BMSEN 55/0056/0060/0140	0061/0192	0060/0170	BMSEN 55/0056/0060/0140
1 0 00222 0 00 0461+15 WEAVER RUN			1 0 00222 0 00 0461+15 WEAVER RUN
BMSBG 55/0056/0060/0140	0061/0162	0060/0140	BMSBG 55/0056/0060/0140 SIGN: CANTILEVER
		0060/0108	BMSID 55/0056/0060/0108
1 0 00222 0 00 0462+73 009260 FT TWENTYFIRST ST (SR0160 SEG 0900/0000)		009300 FT	1 0 00222 0 00 0462+73 TWENTYFIRST ST (SR0160 SEG 0900/0000)
TWENTYFIRST ST (SR0160 SEG 0900/0000)			TWENTYFIRST ST (SR0160 SEG 0900/0000)
LENGTH(AH 3992 BK 0898)	0061/0000	0060/0000	LENGTH(AH 3906 BK 0969) TO 0160/0890 SH
		0050/0758	(CONN)
FROM 0160/0900 SH (CONN)	0051/0735	0050/0735	018 "DIA CIRC CONCR LEN=0045 INSTALLED 1988
018 "DIA CIRC CONCR LEN=0020 INSTALLED 1988	0051/0650		
018 "DIA CIRC CONCR LEN=0050 INSTALLED 1988	0051/0343		
		0050/0326	018 "DIA CIRC CONCR LEN=0055 INSTALLED 1988
018 "DIA CIRC CONCR LEN=0065 INSTALLED 1988	0051/0260		
1 0 00222 0 00 0472+18 008362 FT 19TH STREET (BORO)		008331 FT	1 0 00222 0 00 0472+18 19TH STREET (BORO)
LENGTH(AH 0898 BK 1013)	0051/0000	0050/0000	LENGTH(AH 0969 BK 0996)
		0040/0963	024 "DIA CIRC CONCR LEN=0060 INSTALLED 1988
		0040/0743	024 "DIA CIRC CONCR LEN=0162 INSTALLED 1988
		0040/0685	036 "DIA CIRC CONCR LEN=0032 INSTALLED 1988
		0040/0363	030 "DIA CIRC CONCR LEN=0040 INSTALLED 1988
036 "DIA CIRC CONCR LEN=0045 INSTALLED 1988	0041/0018		
1 0 00222 0 00 0482+18 007349 FT		007335 FT	1 0 00222 0 00 0482+18

DIR: E TOTAL LEN: 10.504 MI. DIST: 09-7 SR: 56
LEFT MUN: WINDBER B RIGHT MUN: WINDBER B

LEFT		RIGHT
SR 1101 BR		SR 1101 BR
OP ID 55/1101/0010/0000		OP ID 55/1101/0010/0000
LENGTH(AH 1013 BK 1559) 0041/0000		0040/0000 LENGTH(AH 0996 BK 1498)
018 "DIA CIRC CONCR		
LEN=0045 INSTALLED 1988 0031/1539		
		018 "DIA CIRC CONCR
		0030/1460 LEN=0035 INSTALLED 1988
024 "DIA CIRC CONCR		
LEN=0040 INSTALLED 1988 0031/1301		
		018 "DIA CIRC CONCR
		0030/1240 LEN=0035 INSTALLED 1988
018 "DIA CIRC CONCR		
LEN=0040 INSTALLED 1988 0031/1139		
		018 "DIA CIRC CONCR
		0030/0435 LEN=0055 INSTALLED 1988
018 "DIA CIRC CONCR		
LEN=0060 INSTALLED 1988 0031/0423		
018 "DIA CIRC CONCR		
LEN=0050 INSTALLED 1988 0031/0275		
TO 1039/0011 SH		
(CONN) 0031/0136		
1 0 00222 0 00 0497+43 005790 FT		005837 FT 1 0 00222 0 00 0497+43
TWELFTH ST		TWELFTH ST
(SR1039 SEG 0010/0000)		(SR1039 SEG 0010/0000)
(SR1039 SEG 0011/0000)		(SR1039 SEG 0011/0000)
LENGTH(AH 1559 BK 3494) 0031/0000		0030/0000 LENGTH(AH 1498 BK 3517)
		018 "DIA CIRC CONCR
		0020/3454 LEN=0040 INSTALLED 1988
FROM 1039/0010 SH		
(CONN) 0021/3393		
018 "DIA CIRC CONCR		
LEN=0045 INSTALLED 1988 0021/3226		
		018 "DIA CIRC CONCR
		0020/3095 LEN=0035 INSTALLED 1988
018 "DIA CIRC CONCR		
LEN=0050 INSTALLED 1988 0021/3074		
		018 "DIA CIRC CONCR
		0020/2798 LEN=0045 INSTALLED 1988
		030 "DIA CIRC CONCR
		0020/2541 LEN=0046 INSTALLED 1988
024 "DIA CIRC CONCR		
LEN=0036 INSTALLED 1988 0021/2536		
		024 "DIA CIR UNKNOWN
		0020/2463 LEN=0036 INSTALLED 1988
024 "DIA CIRC CONCR		
LEN=0038 INSTALLED 1988 0021/2336		
018 "DIA CIRC CONCR		
LEN=0040 INSTALLED 1988 0021/1949		

DIR: E TOTAL LEN: 10.504 MI. DIST: 09-7 SR: 56
LEFT MUN: WINDBER B RIGHT MUN: WINDBER B

LEFT		RIGHT	
WINDBER		WINDBER	
PAINT T	0021/1612	PAINT T	0020/1566
		036 "DIA CIRC CONCR	
		LEN=0072 INSTALLED 1988	0020/1186
		024 "DIA CIRC CONCR	
		LEN=0077 INSTALLED 1988	0020/0450
PAINT			
PAINT B	0021/0046		
		1 0 00222 0 00 0532+52	002320 FT
		PAINT	
1 0 00222 0 00 0532+52 002296 FT		PAINT B	
LENGTH(AH 3494 BK 2296)	0021/0000	LENGTH(AH 3517 BK 2320)	0020/0000
		024 "DIA CIRC CONCR	
		LEN=0092 INSTALLED 1988	0010/2045
		042 "DIA CIRC OTHER	
		LEN=0064 INSTALLED 1988	0010/1674
		RAMP A-1 RD	
		(SR8004 SEG 0760/0677)	0010/1500
		018 "DIA CIRC CONCR	
		LEN=0032 INSTALLED 1988	0010/1305
		RAMP A-2 RD	
		(SR8004 SEG 0750/0000)	0010/1279
SR 0601		SR 0601	
OP ID 55/0601/0590/1930	0011/0968	OP ID 55/0601/0590/1930	0010/0968
		018 "DIA CIRC CONCR	
		LEN=0028 INSTALLED 1988	0010/0914
		018 "DIA CIRC CONCR	
		LEN=0028 INSTALLED 1988	0010/0675
018 "DIA CIRC CONCR			
LEN=0040 INSTALLED 1988	0011/0655		
RAMP B-2 RD			
(SR8004 SEG 0260/0000)	0011/0588		
		018 "DIA CIRC CONCR	
		LEN=0030 INSTALLED 1988	0010/0450
018 "DIA CIR UNKNOWN			
LEN=0035 INSTALLED 1988	0011/0445		
RAMP B-1 RD			
(SR8004 SEG 0250/0670)	0011/0426		
NORFOLK SOUTHERN		NORFOLK SOUTHERN	
OVERPASS IS RR X-ING	0011/0322	OVERPASS IS RR X-ING	0010/0319
		018 "DIA CIRC CONCR	
		LEN=0052 INSTALLED 1988	0010/0140
		1 0 00222 0 00 0555+58	000000 FT
1 0 00222 0 00 0555+58 000000 FT		NC SR 0056 SH	
NC SR 0056 SH		REF-BK	
SCALP AV	REF-BK	SCALP AV	
(SR0056 SEG 0341/1307)		(SR0056 SEG 0340/1331)	
MFC BEGIN = B		MFC BEGIN = B	
		BK-CAMBRIA (11)	
LENGTH(AH 2296 BK 0000)	0011/0000	LENGTH(AH 2320 BK 0000)	0010/0000

DIR: B TOTAL LEN: 6.191 MI. DIST: 09-7 SR: 40
LEFT MUN: ADDISON T RIGHT MUN: ADDISON T

032689 FT

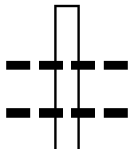

032689 FT
REF-AHD MARYLAND STATE LINE
0140/3235 (STBD)
018 "DIA CIRC CONCR
0140/2943 LEN=0072 INSTALLED UNKN
018 "DIA CIRC CONCR
0140/2466 LEN=0072 INSTALLED UNKN
018 "DIA CIRC CONCR

DIR: B TOTAL LEN: 6.191 MI. DIST: 09-7 SR: 40
LEFT MUN: ADDISON T RIGHT MUN: ADDISON T

```
                                                  0140/2170 LEN=0040 INSTALLED UNKN
                                                            015 "DIA CIRC CONCR
                                                  0140/1874 LEN=0094 INSTALLED UNKN
                                                            018 "DIA CIRC CONCR
                                                  0140/1637 LEN=0098 INSTALLED UNKN
OLD ROUTE FORTY RD
(T856)                0140/1433
                                                            015 "DIA CIRC CONCR
                                                  0140/0926 LEN=0092 INSTALLED UNKN

                      029454 FT                   029454 FT 1 0 00050 8 00 0031+36
                                                S 0140/0000 LENGTH(AH 3235 BK 1870)
                                                            018 "DIA CIRC CONCR
                                                  0130/1712 LEN=0088 INSTALLED UNKN
                                                            015 "DIA CIRC CONCR
                                                  0130/1341 LEN=0080 INSTALLED UNKN
                                                            015 "DIA CIRC CONCR
                                                  0130/1023 LEN=0084 INSTALLED UNKN
                                                            024 "DIA CIRC CONCR
                                                  0130/0848 LEN=0074 INSTALLED UNKN
                                                            015 "DIA CIRC CONCR
                                                  0130/0491 LEN=0072 INSTALLED UNKN
                                                            015 "DIA CIRC CONCR
                                                  0130/0155 LEN=0080 INSTALLED UNKN
                      027584 FT                   027584 FT 1 0 00050 8 00 0050+06
                                                S 0130/0000 LENGTH(AH 1870 BK 3416)
                                                            054 "DIA CIRC METAL
                                                  0120/2856 LEN=0142 INSTALLED UNKN

OLD ROUTE FORTY RD
(T856)                0120/2090
                                                            018 "DIA CIRC CONCR
                                                  0120/1958 LEN=0075 INSTALLED 1988
                                                            018 "DIA CIRC CONCR
                                                  0120/1699 LEN=0076 INSTALLED UNKN
                                                            018 "DIA CIRC CONCR
                                                  0120/1399 LEN=0078 INSTALLED UNKN
PENNDOT STOCKPILE  #14
(GOVT)                0120/1347
                                                            015 "DIA CIRC CONCR
                                                  0120/1161 LEN=0074 INSTALLED UNKN

                      024168 FT                   024168 FT 1 0 00050 8 00 0084+22
                                                            WASS'S HOLLOW RD
                                                            (T324)
                                                S 0120/0000 LENGTH(AH 3416 BK 2222)
                                                            015 "DIA CIRC CONCR
                                                  0110/2050 LEN=0070 INSTALLED UNKN
```

DIR: B TOTAL LEN: 6.191 MI. DIST: 09-7 SR: 40
LEFT MUN: ADDISON T RIGHT MUN: ADDISON T

			015 "DIA CIRC CONCR
		0110/1681	LEN=0072 INSTALLED UNKN
			018 "DIA CIRC CONCR
		0110/1316	LEN=0096 INSTALLED UNKN
			018 "DIA CIRC CONCR
		0110/0976	LEN=0078 INSTALLED UNKN
			015 "DIA CIRC CONCR
		0110/0643	LEN=0064 INSTALLED UNKN
			015 "DIA CIRC CONCR
		0110/0381	LEN=0085 INSTALLED UNKN
FOR SR 0040 AND 0523			
(CONN)	0110/0345		
1 0 00050 8 00 0106+68	021946 FT	021946 FT	
LISTONBURG RD			
(SR0523 SEG 0010/0000)	0110/0000	S 0110/0000	LENGTH(AH 2222 BK 0463)
	021483 FT	021483 FT	1 0 00050 0 02 0232+08
			030 "DIA CIRC METAL
			LEN=0050 INSTALLED UNKN
			ADDISON
			ADDISON B
		S 0100/0000	LENGTH(AH 0463 BK 0939)
			018 "DIA CIRC CONCR
		0090/0560	LEN=0060 INSTALLED UNKN
			018 "DIA CIRC CONCR
		0090/0015	LEN=0056 INSTALLED UNKN
	020544 FT	020544 FT	1 0 00050 0 02 0222+64
		S 0090/0000	LENGTH(AH 0939 BK 0689)
	019855 FT	019855 FT	1 0 00050 0 02 0214+63
			MAIN ST
			(SR3002 SEG 0090/1711)
		S 0080/0000	LENGTH(AH 0689 BK 2368)
			TO 3002/0090 SH
		0070/2225	(CONN)
			MAIN ST
		0070/1935	(SR3002 SEG 0100/0000)
			FOR SR 0040 AND 3002
		0070/1656	(CONN)
			TOLL HOUSE LN
		0070/0806	(BORO)
			015 "DIA CIRC CONCR
		0070/0471	LEN=0066 INSTALLED UNKN
	017487 FT	017487 FT	1 0 00050 0 02 0192+57
		S 0070/0000	LENGTH(AH 2368 BK 2663)
			024 "DIA CIRC CONCR
		0060/2106	LEN=0064 INSTALLED 1988
			024 "DIA CIRC CONCR
		0060/1680	LEN=0064 INSTALLED UNKN
CAMPGROUND RD			

DIR: B TOTAL LEN: 6.191 MI. DIST: 09-7 SR: 40
LEFT MUN: ADDISON B RIGHT MUN: ADDISON B

```
(T310)                    0060/1674     ==|  |
                                            |  |                    ACADEMY DR
                                            |  ==     0060/1663 (BORO)
                                            |  |                    ADDISON
                                            ----      0060/1302 ADDISON T
                                            |  |                    048 "DIA CIRC METAL
                                            ----      0060/1061 LEN=0075 INSTALLED UNKN
                                            |  |                    OLD TANNERY LN
                                            |  ==     0060/1032 (BORO)
                                            |  |                    015 "DIA CIRC CONCR
                                            ----      0060/0576 LEN=0066 INSTALLED UNKN
                                            |  |                    018 "DIA CIRC CONCR
                                            ----      0060/0254 LEN=0076 INSTALLED UNKN
                                            |  |                    ADDISON
                                            ----      0060/0167 ADDISON B
1 0 00050 0 02 0165+58 014824 FT            |  |      014824 FT
WILKINS HOLLOW RD
(T306)                    0060/0000     ==|  |    5 0060/0000 LENGTH(AH 2663 BK 2591)
                                            |  |                    030 "DIA CIRC METAL
                                            ----      0050/2549 LEN=0135 INSTALLED UNKN
                                            |  |                    ADDISON
                                            ----      0050/2190 ADDISON T
                                            |  |                    018 "DIA CIRC CONCR
                                            ----      0050/2186 LEN=0072 INSTALLED UNKN
                                            |  |
                                            |  |                    018 "DIA CIRC CONCR
                                            ----      0050/1310 LEN=0082 INSTALLED UNKN
                                            |  |
                                            |  |
                                            |  |                    018 "DIA CIRC CONCR
                                            ----      0050/0082 LEN=0060 INSTALLED UNKN
                          012233 FT         |  |      012233 FT 1 0 00050 0 02 0139+37
                                            |  |    5 0050/0000 LENGTH(AH 2591 BK 3792)
                                            |  |
                                            |  |
                                            |  |
                                            |  |                    015 "DIA CIRC CONCR
                                            ----      0040/2068 LEN=0060 INSTALLED UNKN
                                            |  |
                                            |  |                    015 "DIA CIRC CONCR
                                            ----      0040/1455 LEN=0050 INSTALLED UNKN
                                            |  |                    015 "DIA CIRC CONCR
                                            ----      0040/1108 LEN=0048 INSTALLED UNKN
                                            |  |
                                            |  |                    024 "DIA CIRC METAL
                                            ----      0040/0311 LEN=0100 INSTALLED UNKN
1 0 00050 0 02 0101+45 008441 FT            |  |      008441 FT FOR SR 0040 AND 3002
NEWBERRY RD                                 |  ==                   (CONN)
```

DIR: B TOTAL LEN: 6.191 MI. DIST: 09-7 SR: 40
LEFT MUN: ADDISON T RIGHT MUN: ADDISON T

(T302)	0040/0000	0040/0000	LENGTH(AH 3792 BK 2558)
			MAIN ST
		0030/2223	(SR3002 SEG 0130/2591)
			024"H 20"W CONCR ARCH
		0030/0185	LEN=0056 INSTALLED UNKN
1 0 00050 0 01 0073+73 005883 FT		005883 FT	
SARVEST RD			
(T501)	0030/0000	0030/0000	LENGTH(AH 2558 BK 2780)
			018 "DIA CIRC CONCR
		0020/2642	LEN=0060 INSTALLED UNKN
OLD BRADDOCK TR			
(PRDR)	0020/1080		
			030 "DIA CIRC CONCR
		0020/0203	LEN=0114 INSTALLED UNKN
1 0 00050 0 01 0046+27 003103 FT		003103 FT	
MONTAGUE RD			
(T341)	0020/0000	0020/0000	LENGTH(AH 2780 BK 3103)
			018 "DIA CIRC CONCR
		0010/3015	LEN=0092 INSTALLED UNKN
			BRADDOCKS RUN RD
		0010/2541	(T858)
			060 "DIA CIRC CONCR
		0010/2002	LEN=0100 INSTALLED 1944
			018 "DIA CIRC CONCR
		0010/1591	LEN=0066 INSTALLED UNKN
			029 "DIA CIRC CONCR
		0010/0449	LEN=0115 INSTALLED 2005
LAKESIDE DR			YOUGH MARINA ENTR/EXIT
(T860)	0010/0437	0010/0437	(PRDR)
			018 "DIA CIRC CONCR
		0010/0020	LEN=0048 INSTALLED 2005
	000000 FT	000000 FT	1 0 00050 0 00 0008+36
			NC NATIONAL PK
		* REF-BK	NATIONAL PK
			(SR0040 SEG 0740/1730)
			MFC BEGIN = B
			BK-FAYETTE (26)
		0010/0000	LENGTH(AH 3103 BK 0000)

DIR: B TOTAL LEN: 30.764 MI. DIST: 09-7 SR: 31
LEFT MUN: ALLEGHENY T RIGHT MUN: ALLEGHENY T

	162394 FT	162434 FT	AH-BEDFORD (05)
FREEDOM RD		INTER-AHD	ALLEGHENY RD
(T302)	0590/3623	0590/3623	(SR0031 SEG 0010/0000)
			018 "DIA CIRC CONCR
		0590/3582	LEN=0071 INSTALLED UNKN
			018 "DIA CIRC CONCR
		0590/2903	LEN=0085 INSTALLED UNKN
			018 "DIA CIRC CONCR
		0590/2520	LEN=0074 INSTALLED UNKN
			018 "DIA CIRC CONCR
		0590/2319	LEN=0050 INSTALLED UNKN
			BARKLEY RD
		0590/2111	(T818)
			018 "DIA CIRC CONCR
		0590/2031	LEN=0067 INSTALLED UNKN
			018 "DIA CIRC CONCR
		0590/1753	LEN=0100 INSTALLED UNKN
			018 "DIA CIRC METAL
		0590/1487	LEN=0098 INSTALLED UNKN
			018 "DIA CIRC CONCR
		0590/1082	LEN=0035 INSTALLED UNKN
FREEDOM RD			
(T302)	0590/0816		
			018 "DIA CIRC CONCR
		0590/0792	LEN=0069 INSTALLED UNKN
			018 "DIA CIRC CONCR
		0590/0711	LEN=0058 INSTALLED UNKN
	158771 FT	158811 FT	1 0 00049 0 02 0961+62
		0590/0000	LENGTH(AH 3623 BK 3526)
			018 "DIA CIRC CONCR
		0580/3526	LEN=0050 INSTALLED UNKN
			024 "DIA CIRC CONCR
		0580/3016	LEN=0135 INSTALLED UNKN
			024 "DIA CIRC CONCR
		0580/2336	LEN=0113 INSTALLED UNKN
			018 "DIA CIRC CONCR
		0580/1821	LEN=0043 INSTALLED UNKN
			018 "DIA CIRC CONCR
		0580/1552	LEN=0112 INSTALLED UNKN
			018 "DIA CIRC CONCR
		0580/1036	LEN=0167 INSTALLED UNKN

DIR: B TOTAL LEN: 30.764 MI. DIST: 09-7 SR: 31
LEFT MUN: ALLEGHENY T RIGHT MUN: ALLEGHENY T

			018 "DIA CIRC CONCR
		0580/0336	LEN=0079 INSTALLED UNKN
	155245 FT	155285 FT	1 0 00049 0 02 0924+94
		0580/0000	LENGTH(AH 3526 BK 3556)
			018 "DIA CIRC CONCR
		0570/3348	LEN=0062 INSTALLED UNKN
			018 "DIA CIRC CONCR
		0570/2912	LEN=0094 INSTALLED UNKN
			GLEN SAVAGE RD
		0570/2806	(SR2019 SEG 0260/2395)
			018 "DIA CIRC CONCR
		0570/2767	LEN=0109 INSTALLED UNKN
COMMISSARY RD (T479)	0570/2707		
			018 "DIA CIRC METAL
		0570/2225	LEN=0125 INSTALLED UNKN
			018 "DIA CIRC CONCR
		0570/1782	LEN=0038 INSTALLED UNKN
			018 "DIA CIRC CONCR
		0570/1553	LEN=0035 INSTALLED UNKN
			018 "DIA CIRC CONCR
		0570/1309	LEN=0048 INSTALLED UNKN
			018 "DIA CIRC CONCR
		0570/1079	LEN=0058 INSTALLED UNKN
			018 "DIA CIRC METAL
		0570/0378	LEN=0074 INSTALLED UNKN
	151689 FT	151729 FT	1 0 00049 0 02 0890+11
		0570/0000	LENGTH(AH 3556 BK 3692)
			024 "DIA CIRC METAL
		0560/3378	LEN=0198 INSTALLED UNKN
			018 "DIA CIRC CONCR
		0560/3100	LEN=0046 INSTALLED UNKN
			018 "DIA CIRC CONCR
		0560/2800	LEN=0051 INSTALLED UNKN
			018 "DIA CIRC CONCR
		0560/2200	LEN=0050 INSTALLED UNKN
			018 "DIA CIRC CONCR
		0560/1960	LEN=0050 INSTALLED UNKN
			018 "DIA CIRC CONCR
		0560/1700	LEN=0060 INSTALLED UNKN
			030 "DIA CIRC CONCR
		0560/1380	LEN=0135 INSTALLED UNKN
			PINE VALLEY RD
		0560/1354	(T772)
			018 "DIA CIRC METAL
		0560/1000	LEN=0030 INSTALLED UNKN
			018 "DIA CIRC CONCR
		0560/0735	LEN=0072 INSTALLED UNKN

DIR: B TOTAL LEN: 30.764 MI. DIST: 09-7 SR: 31
LEFT MUN: ALLEGHENY T RIGHT MUN: ALLEGHENY T

			018 "DIA CIRC CONCR
		0560/0390	LEN=0031 INSTALLED UNKN
			018 "DIA CIRC CONCR
		0560/0120	LEN=0050 INSTALLED UNKN
	147997 FT	148037 FT	1 0 00049 0 02 0854+39
		S 0560/0000	LENGTH(AH 3692 BK 3271)
			018 "DIA CIRC CONCR
		0550/3077	LEN=0051 INSTALLED UNKN
KERN RD (T301)	0550/2780	==	
			040 "DIA CIRC METAL
		0550/2391	LEN=0250 INSTALLED UNKN
			018 "DIA CIRC METAL
		0550/1748	LEN=0085 INSTALLED UNKN
			018 "DIA CIRC CONCR
		0550/1056	LEN=0052 INSTALLED UNKN
			018 "DIA CIRC CONCR
		0550/0822	LEN=0054 INSTALLED UNKN
			018 "DIA CIRC CONCR
		0550/0572	LEN=0045 INSTALLED UNKN
			018 "DIA CIRC METAL
		0550/0099	LEN=0050 INSTALLED UNKN
	144726 FT	144766 FT	1 0 00049 0 02 0820+10
		S 0550/0000	LENGTH(AH 3271 BK 3498)
			018 "DIA CIRC CONCR
		0540/3066	LEN=0070 INSTALLED UNKN
			015 "DIA CIRC METAL
		0540/2711	LEN=0070 INSTALLED UNKN
			015 "DIA CIRC METAL
		0540/2027	LEN=0052 INSTALLED UNKN
			015 "DIA CIRC METAL
		0540/1742	LEN=0051 INSTALLED UNKN
			015 "DIA CIRC METAL
		0540/1372	LEN=0053 INSTALLED UNKN
			015 "DIA CIRC METAL
		0540/0947	LEN=0060 INSTALLED UNKN
			018 "DIA CIRC CONCR
		0540/0477	LEN=0056 INSTALLED UNKN
			018 "DIA CIRC CONCR
		0540/0180	LEN=0079 INSTALLED UNKN
	141228 FT	141268 FT	1 0 00049 0 02 0785+48
		S 0540/0000	LENGTH(AH 3498 BK 3522)
			018 "DIA CIRC CONCR
		0530/3300	LEN=0047 INSTALLED UNKN
			018 "DIA CIRC CONCR
		0530/3035	LEN=0048 INSTALLED UNKN
			018 "DIA CIRC CONCR

DIR: B TOTAL LEN: 30.764 MI. DIST: 09-7 SR: 31
LEFT MUN: ALLEGHENY T RIGHT MUN: ALLEGHENY T

			0530/2603 LEN=0081 INSTALLED UNKN 018 "DIA CIR PLASTIC
			0530/2056 LEN=0049 INSTALLED 1996
COMMISSARY RD (T479)	0530/1671		
WAMBAUGH HOLLOW RD (SR1015 SEG 0110/0000)	0530/1566		DIVIDING RIDGE RD 0530/1566 (SR1015 SEG 0110/0000) 024 "DIA CIR CONCR
			0530/1500 LEN=0084 INSTALLED UNKN
			018 "DIA CIR PLASTIC
			0530/0854 LEN=0054 INSTALLED UNKN 018 "DIA CIR METAL
			0530/0296 LEN=0053 INSTALLED UNKN
	137706 FT		137746 FT 1 0 00049 0 02 0749+94
		S	0530/0000 LENGTH(AH 3522 BK 3411)
			018 "DIA CIR METAL
			0520/3247 LEN=0053 INSTALLED UNKN 018 "DIA CIR METAL
			0520/3057 LEN=0061 INSTALLED UNKN 048 "DIA CIR PLASTIC
			0520/2904 LEN=0082 INSTALLED UNKN 015 "DIA CIR METAL
			0520/2395 LEN=0061 INSTALLED UNKN 018 "DIA CIR CONCR
			0520/2136 LEN=0038 INSTALLED UNKN 015 "DIA CIR METAL
			0520/1915 LEN=0052 INSTALLED UNKN 015 "DIA CIR METAL
			0520/1708 LEN=0058 INSTALLED UNKN 015 "DIA CIR METAL
			0520/1272 LEN=0065 INSTALLED UNKN 015 "DIA CIR METAL
			0520/0954 LEN=0067 INSTALLED UNKN 015 "DIA CIR METAL
			0520/0632 LEN=0071 INSTALLED UNKN 015 "DIA CIR METAL
			0520/0274 LEN=0071 INSTALLED UNKN
	134295 FT		134335 FT 1 0 00049 0 02 0715+11
			018 "DIA CIR METAL LEN=0236 INSTALLED UNKN
		S	0520/0000 LENGTH(AH 3411 BK 3591)
			015 "DIA CIR METAL
			0510/3163 LEN=0068 INSTALLED UNKN 015 "DIA CIR CONCR
			0510/2692 LEN=0064 INSTALLED UNKN
			SHOP RD
			0510/2678 (T768)
			015 "DIA CIR METAL
			0510/2288 LEN=0066 INSTALLED UNKN

DIR: B TOTAL LEN: 30.764 MI. DIST: 09-7 SR: 31
LEFT MUN: ALLEGHENY T RIGHT MUN: ALLEGHENY T

			018 "DIA CIRC METAL
		0510/2018	LEN=0070 INSTALLED UNKN
			018 "DIA CIRC CONCR
		0510/1675	LEN=0064 INSTALLED UNKN
			018 "DIA CIRC CONCR
		0510/1383	LEN=0047 INSTALLED UNKN
			SALCO RD
		0510/1344	(SR2023 SEG 0190/3364)
			018 "DIA CIRC CONCR
		0510/0787	LEN=0047 INSTALLED UNKN
			018 "DIA CIRC CONCR
		0510/0516	LEN=0056 INSTALLED UNKN
			015 "DIA CIRC METAL
		0510/0153	LEN=0056 INSTALLED UNKN
	130704 FT	130744 FT	1 0 00049 0 02 0680+20
		S 0510/0000	LENGTH(AH 3591 BK 3377)
			024 "DIA CIRC METAL
		0500/3190	LEN=0078 INSTALLED UNKN
			015 "DIA CIRC METAL
		0500/3017	LEN=0062 INSTALLED UNKN
			024 "DIA CIRC METAL
		0500/2827	LEN=0068 INSTALLED UNKN
			018 "DIA CIRC CONCR
		0500/2735	LEN=0064 INSTALLED 2018
		0500/2536	BMSEN 55/0031/0500/2522
			0 0 00000 0 00 0000+00
			RAYSTOWN BR JUNIATA RIV
		0500/2522	BMSBG 55/0031/0500/2522
DEETER GAP RD (SR1013 SEG 0010/0000)	0500/2100		
			015 "DIA CIRC CONCR
		0500/1593	LEN=0051 INSTALLED UNKN
			015 "DIA CIRC CONCR
		0500/1187	LEN=0065 INSTALLED UNKN
			015 "DIA CIRC CONCR
		0500/0872	LEN=0056 INSTALLED UNKN
			015 "DIA CIRC CONCR
		0500/0136	LEN=0049 INSTALLED UNKN
ALLEGHENY STONYCREEK T	0500/0089		ALLEGHENY
		0500/0089	BROTHERS VALLEY T
	127327 FT	127367 FT	1 0 00049 0 02 0647+20
		S 0500/0000	LENGTH(AH 3377 BK 2377)
			018 "DIA CIRC CONCR
		0490/2135	LEN=0068 INSTALLED UNKN
			018 "DIA CIRC CONCR
		0490/1804	LEN=0036 INSTALLED UNKN
			018 "DIA CIRC CONCR
		0490/1507	LEN=0035 INSTALLED UNKN
			015 "DIA CIRC CONCR

DIR: B TOTAL LEN: 30.764 MI. DIST: 09-7 SR: 31
LEFT MUN: STONYCREEK T RIGHT MUN: STONYCREEK T

```
                                                  0490/1313 LEN=0041 INSTALLED UNKN
                                                            BROTHERS VALLEY
                                                  0490/1207 STONYCREEK T
                                                            018 "DIA CIRC CONCR
                                                  0490/1008 LEN=0050 INSTALLED UNKN

                                                            STONYCREEK
                                                  0490/0044 BROTHERS VALLEY T
                     124950 FT                    124990 FT 1 0 00049 0 02 0622+85
                                                5 0490/0000 LENGTH(AH 2377 BK 3524)

                                                            042 "DIA CIRC CONCR
                                                  0480/2901 LEN=0051 INSTALLED UNKN
                                                            018 "DIA CIRC CONCR
                                                  0480/2550 LEN=0058 INSTALLED UNKN
                                                            018 "DIA CIRC CONCR
                                                  0480/2242 LEN=0055 INSTALLED UNKN
                                                            018 "DIA CIRC CONCR
                                                  0480/2062 LEN=0056 INSTALLED UNKN
                                                            (PRDR)
                                                            SEVERSTAL MINING
                                                  0480/1894 (PRDR)


                                                            HICKORY HOLLOW RD
                                                  0480/0570 (T481)
1 0 00049 0 01 0582+50 121426 FT                  121466 FT
SHIPLEY TOWN RD
(T722)                 0480/0000                5 0480/0000 LENGTH(AH 3524 BK 3881)


                                                            024 "DIA CIRC CONCR
                                                  0470/2651 LEN=0071 INSTALLED UNKN
                                                            018 "DIA CIRC CONCR
                                                  0470/2483 LEN=0067 INSTALLED UNKN

                                                            018 "DIA CIRC METAL
                                                  0470/1667 LEN=0063 INSTALLED UNKN
                                                            018 "DIA CIRC METAL
                                                  0470/1162 LEN=0067 INSTALLED UNKN
                                                            018 "DIA CIRC METAL
                                                  0470/0895 LEN=0100 INSTALLED UNKN
                                                            015 "DIA CIRC METAL
                                                  0470/0550 LEN=0058 INSTALLED UNKN
1 0 00049 0 01 0543+50 117545 FT                  117585 FT HUCKLEBERRY HW
HUCKLEBERRY HW                                            (SR0160 SEG 0450/0000)
(SR0160 SEG 0450/0000) 0470/0000                5 0470/0000 LENGTH(AH 3881 BK 2232)
```

DIR: B TOTAL LEN: 30.764 MI. DIST: 09-7 SR: 31
LEFT MUN: STONYCREEK T RIGHT MUN: STONYCREEK T

			UNT TO STONY CREEK
			STRUCTURE LENGTH 16 FT
		0460/2149	BMSID 55/0031/0460/2149
			015 "DIA CIRC METAL
		0460/1676	LEN=0158 INSTALLED UNKN
			030 "DIA CIRC METAL
		0460/0882	LEN=0059 INSTALLED 2001
	115313 FT	115353 FT	1 0 00049 0 01 0521+21
			VILLAGE: ROXBURY
			060 "DIA CIRC METAL
			LEN=0035 INSTALLED UNKN
		S 0460/0000	LENGTH(AH 2232 BK 2704)
			036 "DIA CIRC METAL
		0450/1875	LEN=0045 INSTALLED UNKN
			018 "DIA CIRC METAL
		0450/1300	LEN=0040 INSTALLED UNKN
		0450/0040	BMSEN 55/0031/0450/0000
	112609 FT	112649 FT	1 0 00049 0 01 0494+23
			TR.STONY CR.
			BMSBG 55/0031/0450/0000
			BROTHERS VALLEY
			STONYCREEK T
		S 0450/0000	LENGTH(AH 2704 BK 3522)
			024 "DIA CIRC CONCR
		0440/2754	LEN=0057 INSTALLED UNKN
			BEULAH RD
			(SR2033 SEG 0080/0000)
WILLKOW RD			STONYCREEK
(SR2033 SEG 0080/0000)	0440/2332	0440/2332	BROTHERS VALLEY T
			018 "DIA CIRC CONCR
		0440/1575	LEN=0061 INSTALLED UNKN
			015 "DIA CIRC CONCR
		0440/1070	LEN=0057 INSTALLED UNKN
			015 "DIA CIRC CONCR
		0440/0552	LEN=0053 INSTALLED UNKN
	109087 FT	109127 FT	1 0 00049 0 01 0459+72
		S 0440/0000	LENGTH(AH 3522 BK 2699)
			024 "DIA CIRC CONCR
		0430/2173	LEN=0068 INSTALLED UNKN
			018 "DIA CIRC CONCR

DIR: B TOTAL LEN: 30.764 MI. DIST: 09-7 SR: 31
LEFT MUN: STONYCREEK T RIGHT MUN: SOMERSET T

0430/1172 LEN=0047 INSTALLED UNKN
018 "DIA CIRC CONCR
0430/0966 LEN=0048 INSTALLED UNKN

106388 FT
106428 FT 1 0 00049 0 01 0432+13
PIKE SCHOOL RD
(T662)
RINGLER RD
(T662) 0430/0000
S 0430/0000 LENGTH(AH 2699 BK 2518)

024 "DIA CIRC CONCR
0420/1824 LEN=0100 INSTALLED 2001
024 "DIA CIRC CONCR
0420/1300 LEN=0100 INSTALLED 2001
018 "DIA CIRC CONCR
0420/0810 LEN=0048 INSTALLED UNKN

RBR

0420/0073 BMSEN 55/0031/0420/0000
103870 FT
103910 FT 1 0 00049 0 01 0407+05
P3
SANDY HOLLOW CREEK
RBR
BMSBG 55/0031/0420/0000
S 0420/0000 LENGTH(AH 2518 BK 3667)

018 "DIA CIRC CONCR
0410/1364 LEN=0048 INSTALLED UNKN
BROTHERTON RD
(SR1005 SEG 0010/0000) 0410/1180

FROM 1003/0060 SH
0410/0060 (CONN)
1 0 00049 0 01 0370+97 100203 FT
100243 FT BROTHERTON RD
COLEMAN STATION RD
(SR1003 SEG 0070/0000)
(SR1003 SEG 0070/0000) 0410/0000
S 0410/0000 LENGTH(AH 3667 BK 0533)
FROM 1003/0070 SH
(CONN) 0400/0459
099670 FT
099710 FT 1 0 00049 0 01 0365+09
VILLAGE: BROTHERTON
S 0400/0000 LENGTH(AH 0533 BK 2050)

018 "DIA CIRC CONCR
0390/0984 LEN=0058 INSTALLED UNKN

DIR: B TOTAL LEN: 30.764 MI. DIST: 09-7 SR: 31
LEFT MUN: STONYCREEK T RIGHT MUN: SOMERSET T

	097620 FT		097660 FT	1 0 00049 0 01 0344+77
			0390/0000	LENGTH(AH 2050 BK 1983)
				LOGHOUSE RD
		==	0380/1677	(T650)
				018 "DIA CIRC CONCR
			0380/1630	LEN=0049 INSTALLED UNKN
				018 "DIA CIRC CONCR
			0380/1250	LEN=0049 INSTALLED UNKN
				024 "DIA CIRC CONCR
			0380/0754	LEN=0081 INSTALLED UNKN
	095637 FT		095677 FT	1 0 00049 0 01 0325+16
			0380/0000	LENGTH(AH 1983 BK 3430)
				024 "DIA CIRC CONCR
			0370/2928	LEN=0058 INSTALLED UNKN
				018 "DIA CIRC CONCR
			0370/2369	LEN=0051 INSTALLED UNKN
LEHMAN ROAD WEST (TWP)	0370/2160	==		
				018 "DIA CIRC CONCR
			0370/1683	LEN=0058 INSTALLED UNKN
				BROTHERS VALLEY
STONYCREEK SOMERSET T	0370/0298		0370/0298	SOMERSET T
	092207 FT		092247 FT	1 0 00049 0 01 0290+52
				VILLAGE: BURKSVILLE
				GATED PRIVATE DR
				(PRDR)
		==	0370/0000	LENGTH(AH 3430 BK 3645)
				018 "DIA CIRC CONCR
			0360/3457	LEN=0050 INSTALLED UNKN
DOMINION DR (T529)	0360/3401	==		
				024 "DIA CIRC CONCR
			0360/3086	LEN=0075 INSTALLED UNKN
				(APRA) MOSTELLER LANDFI
				MOSTELLER LANDFILL
		POE	0360/1838	(PRDR)
				018 "DIA CIRC CONCR
			0360/1000	LEN=0073 INSTALLED UNKN
				024 "DIA CIRC CONCR
			0360/0538	LEN=0061 INSTALLED UNKN

DIR: B TOTAL LEN: 30.764 MI. DIST: 09-7 SR: 31
LEFT MUN: SOMERSET T RIGHT MUN: SOMERSET T

1 0 00049 0 01 0254+16	088562 FT	088602 FT	
CRANBERRY RD			
(T612)	0360/0000	0360/0000	LENGTH(AH 3645 BK 2797)
			018 "DIA CIRC CONCR
		0350/1693	LEN=0064 INSTALLED UNKN
			018 "DIA CIRC CONCR
		0350/0683	LEN=0054 INSTALLED UNKN
			018 "DIA CIRC CONCR
		0350/0441	LEN=0071 INSTALLED UNKN
	085765 FT	085805 FT	1 0 00049 0 01 0225+32
			VILLAGE: WILLS
			WILLS CHURCH RD
			(T600)
		0350/0000	LENGTH(AH 2797 BK 1795)
			018 "DIA CIRC CONCR
		0340/1710	LEN=0054 INSTALLED UNKN
			KIMBERLYRUN
			STRUCTURE LENGTH 21 FT
		0340/1133	BMSID 55/0031/0340/1133
		0340/0590	BMSEN 55/0031/0340/0243
			1 0 00049 0 01 0213+55
			I-70 & I-76
		0340/0243	BMSBG 55/0031/0340/0243
1 0 00049 0 01 0208+35	083970 FT	084010 FT	
VILLAGE RD			
(T602)	0340/0000	0340/0000	LENGTH(AH 1795 BK 0536)
	083434 FT	083474 FT	1 0 00049 0 01 0190+26
		0330/0000	LENGTH(AH 0536 BK 2814)
			018 "DIA CIRC CONCR
		0324/2700	LEN=0042 INSTALLED UNKN
			018 "DIA CIRC CONCR
		0324/2518	LEN=0048 INSTALLED UNKN
			018 "DIA CIRC CONCR
		0324/2318	LEN=0055 INSTALLED UNKN
			018 "DIA CIRC CONCR
		0324/2118	LEN=0061 INSTALLED UNKN
			018 "DIA CIRC CONCR
		0324/1670	LEN=0062 INSTALLED UNKN
PLEASANT HILL DR			MENSER RD
(T546)	0324/1595	0324/1595	(T520)
			030 "DIA CIRC CONCR
		0324/1367	LEN=0130 INSTALLED UNKN
			018 "DIA CIRC CONCR
		0324/0217	LEN=0045 INSTALLED UNKN

DIR: B TOTAL LEN: 30.764 MI. DIST: 09-7 SR: 31
LEFT MUN: SOMERSET T RIGHT MUN: SOMERSET T

	080620 FT	080660 FT	0 0 00000 0 00 0000+00
		S 0324/0000	LENGTH(AH 2814 BK 0835)
			024 "DIA CIRC CONCR
		0320/0599	LEN=0050 INSTALLED UNKN
			018 "DIA CIRC CONCR
		0320/0122	LEN=0070 INSTALLED UNKN
1 0 00049 0 01 0166+50	079785 FT	079825 FT	
STUTZMANTOWN RD			
(SR1001 SEG 0010/0000)	0320/0000	S 0320/0000	LENGTH(AH 0835 BK 3792)
			018 "DIA CIRC CONCR
		0310/3638	LEN=0039 INSTALLED UNKN
SOMERSET EDUCATIONAL CE			
(PRDR)	0310/2118		
			DOC SMITH DR
		0310/0818	(PRDR)
			018 "DIA CIRC CONCR
		0310/0431	LEN=0043 INSTALLED UNKN
			018 "DIA CIRC CONCR
		0310/0035	LEN=0126 INSTALLED UNKN
			DOC SMITH DR
1 0 00049 0 01 0128+49	075993 FT	076033 FT	(PRDR)
TECHNOLOGY DR			
(T539)	0310/0000	S 0310/0000	LENGTH(AH 3792 BK 1147)
		0300/0609	BMSEN 55/0031/0300/0294
			1 0 00049 0 01 0120+12
			SR 0219
		0300/0294	BMSBG 55/0031/0300/0294
			018 "DIA CIRC METAL
		0300/0288	LEN=0040 INSTALLED UNKN
1 0 00049 0 01 0117+15	074846 FT	074886 FT	
COLLINGWOOD LN			
(T530)	0300/0000	S 0300/0000	LENGTH(AH 1147 BK 3143)
			TOWNSHIP ROAD RT
		0290/0565	(TWP)
	071703 FT	071743 FT	1 0 00049 0 01 0085+65
MOSTOLLER RD			NC GLADES PK

DIR: B TOTAL LEN: 30.764 MI. DIST: 09-7 SR: 31
LEFT MUN: SOMERSET T RIGHT MUN: SOMERSET T

(T531)	0290/0000		0290/0000 LENGTH(AH 3143 BK 1284)
			018 "DIA CIRC CONCR
			0280/0700 LEN=0050 INSTALLED 1989
			0280/0682 BMSEN 55/0031/0280/0486
			SOMERSET
			0280/0644 SOMERSET B
			018 "DIA CIRC CONCR
			0280/0510 LEN=0050 INSTALLED 1989
			0 0 00000 0 00 0000+00
			I-70 & I-76
			0280/0486 BMSBG 55/0031/0280/0486
	070419 FT		070459 FT 1 0 00049 0 01 0072+95
			DEVILBISS DR
			(BORO)
			0280/0000 LENGTH(AH 1284 BK 0589)
	069830 FT		069870 FT 1 0 00049 0 01 0065+76
			LYNN AV
			(T706)
			0270/0000 LENGTH(AH 0589 BK 1586)
			018 "DIA CIRC CONCR
			0260/1568 LEN=0036 INSTALLED UNKN
			018 "DIA CIRC CONCR
			0260/1251 LEN=0042 INSTALLED UNKN
HIGHLAND PK DR (BORO)	0260/0955		
			015 "DIA CIRC CONCR
			0260/0944 LEN=0036 INSTALLED UNKN
			COBER RD
			0260/0926 (BORO)
			OGLEVEE DR
			0260/0562 (PRDR)
	068244 FT		068284 FT 1 0 00049 0 01 0051+73
			0260/0000 LENGTH(AH 1586 BK 2082)
			018 "DIA CIRC CONCR
			0250/1847 LEN=0041 INSTALLED UNKN
			018 "DIA CIRC CONCR
			0250/1479 LEN=0036 INSTALLED UNKN
WALNUT ST (BORO)	0250/1002		
			018 "DIA CIRC CONCR
			0250/0974 LEN=0037 INSTALLED UNKN
			018 "DIA CIRC CONCR
			0250/0539 LEN=0037 INSTALLED UNKN
BEECH ST (BORO)	0250/0283		
			FOR SR 0031 AND 3041
			0250/0119 (CONN)
	066162 FT		066202 FT 1 0 00049 0 00 0029+50
			PLANK RD
			(SR3041 SEG 0050/1118)

DIR: B TOTAL LEN: 30.764 MI. DIST: 09-7 SR: 31
LEFT MUN: SOMERSET B RIGHT MUN: SOMERSET B

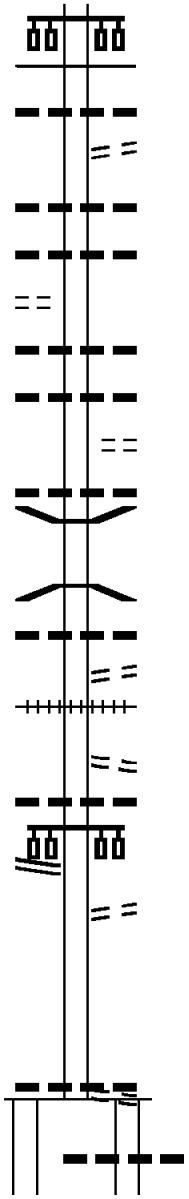

		MFC BEGIN = C
	0250/0000	LENGTH(AH 2082 BK 1943)
		018 "DIA CIRC CONCR
	0240/1870	LEN=0050 INSTALLED UNKN
		TO 3041/0050 SH
	0240/1822	(CONN)
		018 "DIA CIRC CONCR
	0240/1765	LEN=0046 INSTALLED UNKN
		015 "DIA CAST IRON
	0240/1435	LEN=0020 INSTALLED UNKN
WINTER AV (BORO) 0240/1300		
		018 "DIA CIRC CONCR
	0240/1250	LEN=0038 INSTALLED UNKN
		018 "DIA CIRC CONCR
	0240/1045	LEN=0040 INSTALLED UNKN
		GARY LN
	0240/1044	(BORO)
		018 "DIA CIRC CONCR
	0240/0820	LEN=0040 INSTALLED UNKN
	0240/0791	BMSEN 55/0031/0240/0742
		1 0 00049 0 00 0011+93
		EAST BRANCH COXES CREEK
	0240/0742	BMSBG 55/0031/0240/0742
		018 "DIA CIRC CONCR
	0240/0700	LEN=0040 INSTALLED UNKN
		MUSSELMAN AV
	0240/0169	(BORO)
	0240/0097	(AAR 145162E)#TRKS 01
		FROM 0031/0234 SH
	0240/0088	(CONN)
		015 "DIA CIRC CONCR
1 0 00049 0 00 0011+93 064219 FT	0240/0031	LEN=0048 INSTALLED UNKN
PLEASANT AV		NC MAIN ST
(SR0281 SEG 0490/0000) 0240/0000	0240/0000	LENGTH(AH 1943 BK 0317)
		TO 0031/0240 SH
	0234/0219	(CONN)
063902 FT	063942 FT	2 0 55169 0 00 0011+91
		018 "DIA CIRC OTHER
		LEN=0046 INSTALLED 1983
		NC PLEASANT AV
		SOUTH PLEASANT AV
		(BORO)
	0234/0000	LENGTH(AH 0317 BK 1206)
		012 "DIA CIRC CONCR
	0230/1177	LEN=0030 INSTALLED UNKN
SPRINGS AV		SPRINGS AV

DIR: B TOTAL LEN: 30.764 MI. DIST: 09-7 SR: 31

LEFT MUN: SOMERSET B		RIGHT MUN: SOMERSET B	
(BORO)	0231/0905	0230/0901	(BORO)
KIMBERLY AV			KIMBERLY AV
(BORO)	0231/0607	0230/0602	(BORO)
015"H 00"W **UNKNOWN**			
LEN=0590 INSTALLED UNKN	0231/0590		
			015 "DIA CIRC CONCR
		0230/0582	LEN=0050 INSTALLED UNKN
			SIGN: CANTILEVER
		0230/0347	BMSID 55/0031/0230/0347
012 "DIA CIRC CONCR			
LEN=0018 INSTALLED 1988	0231/0320		
COURT AV			COURT AV
(BORO)	0231/0310	0230/0308	(BORO)
1 0 00049 0 00 0000+00 062692 FT			
CENTER AV			
(SR0601 SEG 0010/0000)			
CENTER AV		062736 FT	2 0 55169 0 00 0000+00
(SR3025 SEG 0020/3578)			CENTER AV
			(SR3025 SEG 0020/3252)
LENGTH(AH 1210 BK 1202)	0231/0000	0230/0000	LENGTH(AH 1206 BK 1209)
ANKENY AV			ANKENY AV
(BORO)	0221/0894	0220/0891	(BORO)
			UNKNOWN AL
		0220/0824	(BORO)
			012 "DIA CIR PLASTIC
		0220/0651	LEN=0035 INSTALLED UNKN
012 "DIA CIRC CONCR			
LEN=0050 INSTALLED UNKN	0221/0645		
EDGEWOOD AV			
(SR4009 SEG 0010/0000)			
EDGEWOOD AV			SOUTH EDGEWOOD AV
(SR3015 SEG 0150/3604)			(SR3015 SEG 0150/3284)
	0221/0599	0220/0594	
PARK AV			PARK AV
(BORO)	0221/0296	0220/0300	(BORO)
			015 "DIA CIRC CONCR
		0220/0048	LEN=0050 INSTALLED UNKN
1 0 00050 0 07 0613+95 061490 FT		061527 FT	1 0 00050 0 07 1882+74
ROSINA AV			SOUTH ROSINA AV
(BORO)			(BORO)
LENGTH(AH 1202 BK 1724)	0221/0000	0220/0000	LENGTH(AH 1209 BK 1744)
			012 "DIA CIR PLASTIC
		0210/1724	LEN=0050 INSTALLED UNKN
ORCHARD AV			ORCHARD AV
(BORO)	0211/1427	0210/1439	(BORO)
012 "DIA CIRC OTHER			
LEN=0040 INSTALLED UNKN	0211/1422		
			015 "DIA CIRC CONCR
		0210/1208	LEN=0024 INSTALLED UNKN

DIR: B TOTAL LEN: 30.764 MI. DIST: 09-7 SR: 31
LEFT MUN: SOMERSET B RIGHT MUN: SOMERSET B

PARSON AV
(BORO) 0211/1143
048"H 48"W CON BOX CUL
LEN=0036 INSTALLED UNKN 0211/1005

COLUMBIA AV
(BORO) 0211/0867

ALDER AV
(BORO) 0211/0589

VINCENT AV
(BORO) 0211/0303

1 0 00186 0 02 0596+72 059766 FT
FRANKLIN AV
(SR4007 SEG 0010/0432)

LENGTH(AH 1724 BK 0860) 0211/0000
015 "DIA CIR UNKNOWN
LEN=0050 INSTALLED UNKN 0201/0834

COLBY AV
(BORO) 0201/0171

1 0 00186 0 02 0588+13 058906 FT
HARRISON AV
(BORO)
MFC BEGIN = B
LENGTH(AH 0860 BK 2946) 0201/0000

CIRCLE DR

PARSON AV
0210/1164 (BORO)

018 "DIA CIRC CONCR
0210/0907 LEN=0036 INSTALLED UNKN
COLUMBIA AV
0210/0874 (BORO)
015 "DIA CIRC CONCR
0210/0864 LEN=0022 INSTALLED UNKN
ALDER AV
0210/0594 (BORO)
VINCENT AV
(BORO)
WEST PATRIOT ST
0210/0316 (BORO)

059783 FT 1 0 00050 0 07 1865+36
NC PATRIOT ST
FRANKLIN AV
(SR4007 SEG 0010/0000)
FRANKLIN AV
(SR3027 SEG 0020/2036)

0210/0000 LENGTH(AH 1744 BK 0877)

015 "DIA CIR UNKNOWN
0200/0394 LEN=0037 INSTALLED UNKN
VANNEAR AV
0200/0386 (BORO)

058906 FT 1 0 00050 0 07 1856+62
HARRISON AV
(BORO)
NC TAYMAN AV

TAYMAN AV
(SR0281 SEG 0470/1806)
INTER-BK HARRISON AV-PA 31 RD
(BORO)
MFC BEGIN = B
0200/0000 LTH AH 000877 BK 000579
058906 FT
7192/0000 LTH AH 000579 BK 002946
INTER-AHD HARRISON AV-PA 31 RD
0190/2946 (BORO)

DIR: B TOTAL LEN: 30.764 MI. DIST: 09-7 SR: 31
LEFT MUN: SOMERSET B RIGHT MUN: SOMERSET B

(BORO)	0190/2914			018 "DIA CIRC CONCR
			0190/2891	LEN=0036 INSTALLED UNKN
				018 "DIA CIRC CONCR
			0190/2660	LEN=0034 INSTALLED UNKN
MEYRAN AV (BORO)	0190/2640			
BRUBAKER ST (BORO)	0190/2284			
COOK LN (BORO)	0190/1943			
				018 "DIA CIRC CONCR
			0190/1868	LEN=0054 INSTALLED UNKN
				SCOTT AV
			0190/1733	(BORO)
				018 "DIA CIRC CONCR
			0190/1565	LEN=0040 INSTALLED UNKN
				018 "DIA CIRC CONCR
			0190/1295	LEN=0043 INSTALLED UNKN
HICKORY AV (BORO)	0190/1043			
				018 "DIA CIRC CONCR
			0190/1012	LEN=0033 INSTALLED UNKN
				018 "DIA CIRC CONCR
			0190/0715	LEN=0035 INSTALLED UNKN
				018 "DIA CIRC CONCR
			0190/0225	LEN=0050 INSTALLED 2016
				024 "DIA CIRC CONCR
			0190/0195	LEN=0055 INSTALLED 2016
				SOMERSET
			0190/0191	SOMERSET T
HUMBERSON DR (T402)	0190/0181		0190/0181	HUMBERSON DR EXT (T402)
				018 "DIA CIRC CONCR
			0190/0030	LEN=0041 INSTALLED 2016
	055960 FT		055960 FT	1 0 00186 0 01 0558+31
				NC MAIN ST
			0190/0000	LENGTH(AH 2946 BK 2651)
				018 "DIA CIRC CONCR
			0180/2225	LEN=0037 INSTALLED 2016
				024 "DIA CIRC CONCR
			0180/1680	LEN=0065 INSTALLED 2016
WEST RIDGE RD (T453)	0180/1590		0180/1590	NEILAN RD (T455)
				054"H 72"W CON BOX CUL
			0180/1223	LEN=0080 INSTALLED 2016
DEVELOPMENT RD (TWP)	0180/0388			
				030 "DIA CIRC CONCR

DIR: B TOTAL LEN: 30.764 MI. DIST: 09-7 SR: 31
LEFT MUN: SOMERSET T RIGHT MUN: SOMERSET T

		0180/0155	LEN=0052 INSTALLED 2016
	053309 FT	053309 FT	1 0 00186 0 01 0532+58
			CAROLINE ST
			(T456)
		S 0180/0000	LENGTH(AH 2651 BK 1817)
			018 "DIA CIRC CONCR
		0170/1665	LEN=0045 INSTALLED UNKN
			018 "DIA CIRC CONCR
		0170/1402	LEN=0037 INSTALLED UNKN
			018 "DIA CIRC CONCR
		0170/0805	LEN=0037 INSTALLED UNKN
			(APRA) BISHOP MOB HOMES
			HILLCREST MOB HOMES LT
		0170/0713	(PRDR)
			TJ AV
		0170/0667	(TWP)
			018 "DIA CIRC CONCR
		0170/0602	LEN=0092 INSTALLED UNKN
			JOHN AV
		0170/0478	(TWP)
			TAYLOR AV
		0170/0359	(TWP)
			018 "DIA CIRC CONCR
		0170/0312	LEN=0073 INSTALLED UNKN
	051492 FT	051492 FT	1 0 00186 0 01 0514+72
			MFC BEGIN = B
		S 0170/0000	LENGTH(AH 1817 BK 3442)
			018 "DIA CIRC CONCR
		0160/3346	LEN=0036 INSTALLED UNKN
			015 "DIA CIRC CONCR
		0160/2899	LEN=0059 INSTALLED UNKN
			024 "DIA CIRC CONCR
		0160/2564	LEN=0074 INSTALLED UNKN
COXES CREEK RD			
(SR4005 SEG 0010/0000)	0160/2561		
		0160/2435	BMSEN 55/0031/0160/2377
			1 0 00186 0 01 0503+74
			W.BR.COXES
		0160/2377	BMSBG 55/0031/0160/2377
			018 "DIA CIRC CONCR
		0160/1766	LEN=0047 INSTALLED UNKN
			MARTEENY RD
		0160/1027	(T386)
			018 "DIA CIRC CONCR
		0160/0677	LEN=0059 INSTALLED UNKN
			018 "DIA CIRC CONCR
		0160/0321	LEN=0074 INSTALLED UNKN
	048050 FT	048050 FT	1 0 00186 0 01 0479+79

DIR: B TOTAL LEN: 30.764 MI. DIST: 09-7 SR: 31
LEFT MUN: SOMERSET T RIGHT MUN: SOMERSET T

				0160/0000 LENGTH(AH 3442 BK 3790)
				018 "DIA CIRC CONCR
				0150/3699 LEN=0155 INSTALLED UNKN
				024 "DIA CIRC CONCR
				0150/3103 LEN=0063 INSTALLED UNKN
				018 "DIA CIRC CONCR
				0150/2368 LEN=0063 INSTALLED UNKN
				044"H 72"W ELLIP METAL
				0150/2082 LEN=0063 INSTALLED UNKN
				018 "DIA CIRC CONCR
				0150/1583 LEN=0070 INSTALLED UNKN
			==	WINDSOR ST
				0150/1560 (T437)
				018 "DIA CIRC CONCR
				0150/1000 LEN=0097 INSTALLED UNKN
				018 "DIA CIRC CONCR
				0150/0400 LEN=0036 INSTALLED UNKN
				018 "DIA CIRC CONCR
				0150/0152 LEN=0037 INSTALLED UNKN
	044260 FT			044260 FT 1 0 00186 0 01 0442+98
LAVANSVILLE RD				(APRA) SUPER CITY MFG L
(T711)	0150/0000	POI		0150/0000 LENGTH(AH 3790 BK 3610)
				024 "DIA CIRC CONCR
				0140/3200 LEN=0150 INSTALLED 1980
				030 "DIA CIRC CONCR
				0140/2020 LEN=0104 INSTALLED UNKN
				018 "DIA CIRC CONCR
				0140/1167 LEN=0074 INSTALLED UNKN
SPORTSMANS RD				SAMUELS RD
(T426)	0140/0762	==	==	0140/0762 (T862)
				018 "DIA CIRC CONCR
				0140/0503 LEN=0037 INSTALLED UNKN
				018 "DIA CIRC CONCR
				0140/0248 LEN=0037 INSTALLED UNKN
	040650 FT			040650 FT 1 0 00186 0 01 0406+20
				018 "DIA CIRC CONCR
				LEN=0036 INSTALLED UNKN
				0140/0000 LENGTH(AH 3610 BK 3307)
				018 "DIA CIRC CONCR
				0130/2811 LEN=0084 INSTALLED UNKN
				018 "DIA CIRC CONCR
				0130/2103 LEN=0036 INSTALLED UNKN
				030 "DIA CIRC CONCR
				0130/1613 LEN=0084 INSTALLED UNKN

DIR: B TOTAL LEN: 30.764 MI. DIST: 09-7 SR: 31
LEFT MUN: SOMERSET T RIGHT MUN: SOMERSET T

LAVANSVILLE RD (T711)	0130/1490		
			018 "DIA CIRC CONCR
		0130/0972	LEN=0037 INSTALLED UNKN
			BARRON RD
		0130/0941	(T416)
			018 "DIA CIRC CONCR
		0130/0294	LEN=0036 INSTALLED UNKN
	037343 FT	037343 FT	1 0 00186 0 01 0373+13
TALL TIMBER RD (T415)	0130/0000		VILLAGE: LAVANSVILLE RD
		S 0130/0000	LENGTH(AH 3307 BK 3732)
			024 "DIA CIRC CONCR
		0120/3616	LEN=0084 INSTALLED UNKN
			SOMERSET
		0120/3396	JEFFERSON T
			018 "DIA CIRC CONCR
		0120/2156	LEN=0037 INSTALLED UNKN
			018 "DIA CIRC CONCR
		0120/1006	LEN=0060 INSTALLED UNKN
			015 "DIA CIRC CONCR
		0120/0571	LEN=0056 INSTALLED UNKN
			015 "DIA CIRC CONCR
		0120/0243	LEN=0048 INSTALLED UNKN
	033611 FT	033611 FT	1 0 00186 0 01 0335+47
		S 0120/0000	LENGTH(AH 3732 BK 3553)
			015 "DIA CIRC CONCR
		0110/3405	LEN=0048 INSTALLED UNKN
			015 "DIA CIRC CONCR
		0110/2989	LEN=0070 INSTALLED UNKN
		0110/2333	BMSEN 55/0031/0110/2306
			1 0 00186 0 01 0323+22
			LAURL.HL.CK
		0110/2306	BMSBG 55/0031/0110/2306
			018 "DIA CIRC CONCR
		0110/1967	LEN=0086 INSTALLED UNKN
LAUREL RUN RD (T860)	0110/1924		
			082"H 72"W CONCR ARCH
		0110/1134	LEN=0071 INSTALLED UNKN
			015 "DIA CIRC CONCR
		0110/0610	LEN=0035 INSTALLED UNKN

DIR: B TOTAL LEN: 30.764 MI. DIST: 09-7 SR: 31
LEFT MUN: JEFFERSON T RIGHT MUN: JEFFERSON T

	030058 FT		030058 FT 1 0 00186 0 01 0299+46
			0110/0000 LENGTH(AH 3553 BK 3568)
			015 "DIA CIRC CONCR
			0100/3265 LEN=0055 INSTALLED UNKN
			015 "DIA CIRC CONCR
			0100/2787 LEN=0052 INSTALLED UNKN
			018 "DIA CIRC CONCR
			0100/2072 LEN=0072 INSTALLED UNKN
			KIMMEL RD
WHITE OAK RD			0100/1861 (T395)
(T396)	0100/1402		
			015 "DIA CIRC CONCR
			0100/1123 LEN=0060 INSTALLED UNKN
			018 "DIA CIRC CONCR
			0100/0387 LEN=0050 INSTALLED UNKN
			030 "DIA CIRC CONCR
			0100/0144 LEN=0050 INSTALLED UNKN
	026490 FT		026490 FT 1 0 00186 0 01 0264+53
			0100/0000 LENGTH(AH 3568 BK 3502)
			015 "DIA CIRC CONCR
			0090/3283 LEN=0055 INSTALLED UNKN
			015 "DIA CIRC CONCR
			0090/2915 LEN=0061 INSTALLED UNKN
			015 "DIA CIRC CONCR
			0090/2688 LEN=0060 INSTALLED UNKN
			015 "DIA CIRC CONCR
			0090/2370 LEN=0053 INSTALLED UNKN
			BALDWIN RD
			0090/2234 (T504)
			TRENT RD
			0090/1634 (SR3037 SEG 0080/2031)
BARN SWALLOW RD			
(T557)	0090/1263		
			0090/0618 BMSEN 55/0031/0090/0557
			0 0 00000 0 00 0000+00
			LAURL HL CR
			0090/0557 BMSBG 55/0031/0090/0557
1 0 00186 0 01 0231+29	022988 FT		022988 FT
BAKERSVILLE EDIE RD			
(SR4001 SEG 0010/0000)	0090/0000		0090/0000 LENGTH(AH 3502 BK 1910)
			018 "DIA CIRC CONCR
			0080/1690 LEN=0054 INSTALLED 2001
			JIMTOWN RD
			0080/1434 (T364)

DIR: B TOTAL LEN: 30.764 MI. DIST: 09-7 SR: 31
LEFT MUN: JEFFERSON T RIGHT MUN: JEFFERSON T

			018 "DIA CIRC CONCR
		0080/0010	LEN=0060 INSTALLED 2001
	021078 FT	021078 FT	1 0 00186 0 01 0210+67
		S 0080/0000	LENGTH(AH 1910 BK 3481)
			018 "DIA CIRC CONCR
		0070/3471	LEN=0060 INSTALLED UNKN
			024 "DIA CIRC CONCR
		0070/3042	LEN=0070 INSTALLED 2001
SHORT SCHOOL			GARDNER RD
(T588)	0070/2878	0070/2878	(T587)
			018 "DIA CIRC CONCR
		0070/1569	LEN=0081 INSTALLED 2001
			018 "DIA CIRC CONCR
		0070/1272	LEN=0050 INSTALLED 2001
			T.KOOSER RUN
			STRUCTURE LENGTH 18 FT
		0070/1030	BMSID 55/0031/0070/1030
MT ZION RD (ROAD CLOSED			
(T858)	0070/0877		
			018 "DIA CIRC CONCR
		0070/0648	LEN=0059 INSTALLED 2001
			024 "DIA CIRC CONCR
		0070/0282	LEN=0062 INSTALLED UNKN
	017597 FT	017597 FT	1 0 00186 0 01 0174+99
			VILLAGE: BAKERSVILLE
		S 0070/0000	LENGTH(AH 3481 BK 3552)
			024 "DIA CIRC CONCR
		0060/3258	LEN=0059 INSTALLED 2001
			018 "DIA CIRC METAL
		0060/2778	LEN=0052 INSTALLED UNKN
			018 "DIA CIRC METAL
		0060/2291	LEN=0057 INSTALLED UNKN
			CRIMSON OAK DR
		0060/1960	(TWP)
			KOOSER RUN
			STRUCTURE LENGTH 14 FT
		0060/1930	BMSID 55/0031/0060/1930
SOMERSET AV			
(T501)	0060/1564		
			015 "DIA CIR PLASTIC
		0060/1382	LEN=0051 INSTALLED 1980
GROVE AV			
(T501)	0060/1218		
			015 "DIA CIR PLASTIC
		0060/0808	LEN=0091 INSTALLED UNKN

DIR: B TOTAL LEN: 30.764 MI. DIST: 09-7 SR: 31
LEFT MUN: JEFFERSON T RIGHT MUN: JEFFERSON T

			015 "DIA CIRC METAL
		0060/0376	LEN=0068 INSTALLED UNKN
	014045 FT	014045 FT	1 0 00186 0 01 0139+62
		0060/0000	LENGTH(AH 3552 BK 3522)
			018 "DIA CIRC CONCR
		0050/3320	LEN=0061 INSTALLED 2001
			018 "DIA CIRC CONCR
		0050/3024	LEN=0050 INSTALLED 2001
			018 "DIA CIRC CONCR
		0050/2281	LEN=0053 INSTALLED 2001
STAHL RD (T402)	0050/1678		
			018 "DIA CIRC METAL
		0050/1326	LEN=0050 INSTALLED UNKN
			018 "DIA CIRC CONCR
		0050/0980	LEN=0065 INSTALLED 2001
			KOOSER STATE PARK ENTR
		0050/0932	(GOVT)
			018 "DIA CIRC METAL
		0050/0727	LEN=0081 INSTALLED UNKN
			024 "DIA CIRC METAL
		0050/0352	LEN=0096 INSTALLED UNKN
	010523 FT	010523 FT	1 0 00186 0 01 0105+67
		0050/0000	LENGTH(AH 3522 BK 3420)
			018 "DIA CIRC CONCR
		0040/3163	LEN=0100 INSTALLED UNKN
			024 "DIA CIRC CONCR
		0040/2720	LEN=0065 INSTALLED 2001
			018 "DIA CIRC CONCR
		0040/2542	LEN=0057 INSTALLED UNKN
			018 "DIA CIRC CONCR
		0040/2080	LEN=0010 INSTALLED 2001
			018 "DIA CIRC METAL
		0040/1519	LEN=0048 INSTALLED 1980
			030 "DIA CIRC CONCR
		0040/0760	LEN=0047 INSTALLED 2001
			036 "DIA CAST IRON
		0040/0078	LEN=0078 INSTALLED UNKN
	007103 FT	007103 FT	1 0 00186 0 01 0069+97
		0040/0000	LENGTH(AH 3420 BK 2984)
			018 "DIA CIRC METAL
		0030/2560	LEN=0057 INSTALLED UNKN
			018 "DIA CIRC CONCR
		0030/2157	LEN=0350 INSTALLED UNKN
			042 "DIA CAST IRON
		0030/1817	LEN=0089 INSTALLED UNKN

DIR: B TOTAL LEN: 30.764 MI. DIST: 09-7 SR: 31
LEFT MUN: JEFFERSON T RIGHT MUN: JEFFERSON T

```
                                                  CRAIGHEAD DR
                                                  (TBC )
                                     0030/1102    015 "DIA CAST IRON
                                     0030/1036    LEN=0064 INSTALLED UNKN
                                                    CONVEYOR
                                     0030/0571    OP ID 55/0031/0030/0571
                                                  018 "DIA CAST IRON
                                     0030/0363    LEN=0049 INSTALLED UNKN
                 004119 FT           004119 FT    1 0 00186 0 01 0040+95
                                                  (APRA) NES&LCO BAKERSVI
                                                  NES&LCO LT BAKERSVILLE
TUNNEL RD                                         (PRDR)
(T366)           0030/0000          S 0030/0000  LENGTH(AH 2984 BK 3124)
                                                  015 "DIA CIRC CONCR
                                     0020/3039    LEN=0048 INSTALLED UNKN
                                                  024 "DIA CIRC CONCR
                                     0020/2535    LEN=0058 INSTALLED UNKN
                                                  018 "DIA CIRC CONCR
                                     0020/2413    LEN=0060 INSTALLED UNKN
                                                  015 "DIA CIRC CONCR
                                     0020/2174    LEN=0039 INSTALLED UNKN
                                                  015 "DIA CIRC CONCR
                                     0020/1665    LEN=0043 INSTALLED 1980
NES&LCO BAKERSVILLE
(PRDR)           0020/1299          0020/1299    (APRA) NES&LCO BAKERSVI
                                                  015 "DIA CIRC CONCR
                                     0020/1131    LEN=0059 INSTALLED UNKN
                                                  018 "DIA CIRC CONCR
                                     0020/0745    LEN=0058 INSTALLED UNKN
                                                  018 "DIA CAST IRON
                                     0020/0447    LEN=0060 INSTALLED UNKN
                                                  015 "DIA CAST IRON
                                     0020/0179    LEN=0058 INSTALLED UNKN
                 000995 FT           000995 FT    1 0 00186 0 01 0009+71
                                     S 0020/0000  LENGTH(AH 3124 BK 0995)
                                                  015 "DIA CIRC CONCR
                                     0010/0900    LEN=0118 INSTALLED UNKN
                                                  018 "DIA CIRC CONCR
                                     0010/0624    LEN=0116 INSTALLED UNKN
                                     W0010/0605   RWIS SITE/AT LAURAL RID
                                                  GARDNER RD
                                     0010/0222    (T587)
                 000000 FT           000000 FT    1 0 00186 0 00 0000+00
                                           NC GLADES PK
                                     * REF-BK     SUMMIT RIDGE RD
                                                  (SR0031 SEG 0570/1006)
                                                  MFC BEGIN = C
                                                   BK-WESTMORELAND    (64)
                                     S 0010/0000  LENGTH(AH 0995 BK 0000)
```

DIR: B TOTAL LEN: 23.040 MI. DIST: 09-7 SR: 30
LEFT MUN: ALLEGHENY T RIGHT MUN: ALLEGHENY T

121647 FT

FLEEGLE RD
(T814)

0460/3148

118357 FT

121650 FT AH-BEDFORD (05)
REF-AHD LINCOLN HW
0460/3290 (SR0030 SEG 0010/0000)

048"H 60"W CON BOX CUL
0460/2135 LEN=0027 INSTALLED UNKN

018 "DIA CIRC CONCR
0460/0987 LEN=0063 INSTALLED UNKN
NEW BALTIMORE RD
0460/0958 (SR1017 SEG 0120/3182)

015 "DIA CIRC METAL
0460/0084 LEN=0064 INSTALLED UNKN
118360 FT 1 0 00119 0 01 1213+00
0460/0000 LENGTH(AH 3290 BK 3393)
018 "DIA CIRC METAL
0450/2819 LEN=0063 INSTALLED UNKN
018 "DIA CIRC METAL
0450/2365 LEN=0068 INSTALLED UNKN

DIR: B TOTAL LEN: 23.040 MI. DIST: 09-7 SR: 30
LEFT MUN: ALLEGHENY T RIGHT MUN: ALLEGHENY T

				018 "DIA CIRC METAL
			0450/1839	LEN=0064 INSTALLED UNKN
				018 "DIA CIRC METAL
			0450/1529	LEN=0066 INSTALLED UNKN
				HAWK'S NEST RD
		==	0450/1310	(PRDR)
				015 "DIA CIRC METAL
			0450/0867	LEN=0061 INSTALLED UNKN
ALLEGHENY				ALLEGHENY
SHADE T	0450/0352		0450/0352	STONYCREEK T
	114964 FT		114967 FT	1 0 00119 0 01 1179+07
			5 0450/0000	LENGTH(AH 3393 BK 3362)
				024 "DIA CIR PLASTIC
			0440/0540	LEN=0047 INSTALLED UNKN
1 0 00119 0 01 1145+26	111602 FT		111605 FT	
SWALLOW RD				
(T794)	0440/0000	==	5 0440/0000	LENGTH(AH 3362 BK 3625)
				018 "DIA CIR PLASTIC
			0430/3578	LEN=0040 INSTALLED UNKN
				015 "DIA CIRC METAL
			0430/2070	LEN=0046 INSTALLED UNKN
				018 "DIA CIRC METAL
			0430/1247	LEN=0045 INSTALLED UNKN
				015 "DIA CIRC METAL
			0430/0806	LEN=0043 INSTALLED UNKN
	107977 FT		107980 FT	1 0 00119 0 01 1107+51
			5 0430/0000	LENGTH(AH 3625 BK 3341)
				015 "DIA CIR PLASTIC
			0420/2952	LEN=0075 INSTALLED UNKN
				015 "DIA CIRC METAL
			0420/2580	LEN=0048 INSTALLED UNKN
				015 "DIA CIRC CONCR
			0420/1531	LEN=0055 INSTALLED UNKN
KEIM RD				

DIR: B TOTAL LEN: 23.040 MI. DIST: 09-7 SR: 30
LEFT MUN: SHADE T RIGHT MUN: SHADE T

(T792) 0420/1188

104636 FT

104639 FT 1 0 00119 0 01 1075+24
S 0420/0000 LENGTH(AH 3341 BK 3674)

024 "DIA CIRC METAL
0410/1483 LEN=0070 INSTALLED UNKN

024 "DIA CIRC METAL
0410/0872 LEN=0050 INSTALLED UNKN

100962 FT

100965 FT 1 0 00119 0 01 1038+62
VILLAGE: REELS CORNER
HUCKLEBERRY HW
(SR0160 SEG 0620/0000)

S 0410/0000 LENGTH(AH 3674 BK 2370)

INDIAN DR
0400/1703 (T571)

018 "DIA CIR PLASTIC
0400/0219 LEN=0045 INSTALLED 1997

098592 FT

098595 FT 1 0 00119 0 01 1014+86
S 0400/0000 LENGTH(AH 2370 BK 2015)

018 "DIA CIRC CONCR
0390/1950 LEN=0049 INSTALLED UNKN

030 "DIA CIR PLASTIC
0390/1044 LEN=0038 INSTALLED UNKN

018 "DIA CIRC CONCR
0390/0774 LEN=0063 INSTALLED UNKN

096577 FT

096580 FT 1 0 00119 0 01 0994+31
S 0390/0000 LENGTH(AH 2015 BK 3451)

SHADE CHURCH RD
(T744) 0380/2571

015 "DIA CIR PLASTIC
0380/2375 LEN=0020 INSTALLED 2006

018 "DIA CIR PLASTIC

DIR: B TOTAL LEN: 23.040 MI. DIST: 09-7 SR: 30
LEFT MUN: SHADE T RIGHT MUN: SHADE T

0380/2167 LEN=0052 INSTALLED 1995

INDIAN LAKE DR
0380/0736 (PARK)

093126 FT 093129 FT 1 0 00119 0 01 0959+80
CALENDAR RUN
STRUCTURE LENGTH 13 FT
BMSID 55/0030/0380/0000
S 0380/0000 LENGTH(AH 3451 BK 3998)

015 "DIA CIRC CONCR
0370/2789 LEN=0062 INSTALLED UNKN
P3
072 "DIA CIRC CONCR
LEN=0010 INSTALLED 1997
CALENDAR RUN
RBR STRUCTURE LENGTH 9 FT
0370/2626 BMSID 55/0030/0370/2626

BOOMER MILLER RD
(T742) 0370/1200 0370/1200 BUCKSTOWN RD
(SR1019 SEG 0090/3192)

015 "DIA CIRC METAL
0370/0350 LEN=0030 INSTALLED 1997
012 "DIA CIRC OTHER
0370/0057 LEN=0102 INSTALLED UNKN
089128 FT 089131 FT 1 0 00119 0 01 0919+92
VILLAGE: BUCKSTOWN
S 0370/0000 LENGTH(AH 3998 BK 3671)

SPRING DR
(PRDR) 0360/3194

054 "DIA CIRC CONCR
0360/2591 LEN=0051 INSTALLED UNKN
P3
TRIB. TO CALENDAR RUN
RBR STRUCTURE LENGTH 7 FT
0360/2574 BMSID 55/0030/0360/2574

RIDGE RD
(SR1021 SEG 0010/0000) 0360/1607

DIR: B TOTAL LEN: 23.040 MI. DIST: 09-7 SR: 30
LEFT MUN: SHADE T RIGHT MUN: SHADE T

			018 "DIA CIR PLASTIC
		0360/0732	LEN=0050 INSTALLED UNKN
	085457 FT	085460 FT	1 0 00119 0 01 0883+00
		S 0360/0000	LENGTH(AH 3671 BK 3554)
			015 "DIA CIRC CONCR
		0350/2535	LEN=0068 INSTALLED UNKN
			015 "DIA CIRC CONCR
		0350/1854	LEN=0051 INSTALLED UNKN
			024 "DIA CIRC CONCR
		0350/1365	LEN=0060 INSTALLED UNKN
			018 "DIA CIRC CONCR
		0350/0717	LEN=0056 INSTALLED UNKN
			FLT 93 NATIONAL MEMORIA
		0350/0630	(GOVT)
			024 "DIA CIR PLASTIC
		0350/0011	LEN=0066 INSTALLED UNKN
			OLD LINCOLN HW
			(T799)
1 0 00119 0 00 0818+70	081903 FT	081906 FT	STONYCREEK
JOHNSON BOTTOM RD			SHADE T
(T730)	0350/0000	S 0350/0000	LENGTH(AH 3554 BK 2367)
			015 "DIA CIRC CONCR
		0340/1645	LEN=0078 INSTALLED UNKN
			018 "DIA CIRC CONCR
		0340/0751	LEN=0048 INSTALLED UNKN
	079536 FT	079539 FT	1 0 00119 0 00 0794+96
		S 0340/0000	LENGTH(AH 2367 BK 2488)
			015 "DIA CIRC CONCR
		0330/2109	LEN=0064 INSTALLED UNKN
			015 "DIA CIRC CONCR
		0330/1700	LEN=0057 INSTALLED UNKN
			015 "DIA CIRC CONCR
		0330/1381	LEN=0070 INSTALLED UNKN
			015 "DIA CIRC CONCR
		0330/1240	LEN=0070 INSTALLED UNKN
			015 "DIA CIRC CONCR
		0330/0776	LEN=0095 INSTALLED UNKN
			024 "DIA CIRC CONCR
		0330/0254	LEN=0120 INSTALLED UNKN
	077048 FT	077051 FT	1 0 00119 0 00 0770+11
		S 0330/0000	LENGTH(AH 2488 BK 3553)

DIR: B TOTAL LEN: 23.040 MI. DIST: 09-7 SR: 30
LEFT MUN: SHADE T RIGHT MUN: SHADE T

BARTA RD (T706)	0320/2991			
			0320/2812	015 "DIA CIRC CONCR LEN=0080 INSTALLED UNKN
			0320/1661	024 "DIA CIRC CONCR LEN=0060 INSTALLED UNKN
			0320/1480	SHADE QUEMAHONING T
		POI	0320/1195	(APRA) HIGHLAND TANK LT LAMBERTSVILLE RD (SR1007 SEG 0210/0985)
			0320/0696	TRIB STONYCREEK RIV STRUCTURE LENGTH 12 FT BMSID 55/0030/0320/0696
	073495 FT		073498 FT	1 0 00119 0 00 0734+10
			S 0320/0000	LENGTH(AH 3553 BK 3395)
			0310/3270	015 "DIA CAST IRON LEN=0066 INSTALLED UNKN
			0310/3208	024 "DIA CIRC CONCR LEN=0066 INSTALLED UNKN
			0310/2157	018 "DIA CIRC METAL LEN=0080 INSTALLED UNKN
			0310/2110	036 "DIA CIRC METAL LEN=0054 INSTALLED UNKN
ROSENBAUM RD (T690)	0310/2083			
			0310/1783	030 "DIA CIRC CONCR LEN=0066 INSTALLED UNKN
			0310/1128	015 "DIA CIRC CONCR LEN=0062 INSTALLED UNKN
			0310/0759	015 "DIA CIRC CONCR LEN=0060 INSTALLED UNKN
			0310/0293	015 "DIA CIRC CONCR LEN=0054 INSTALLED UNKN
	070100 FT		070103 FT	1 0 00119 0 00 0700+09
			S 0310/0000	LENGTH(AH 3395 BK 3429)
			0300/3303	015 "DIA CAST IRON LEN=0061 INSTALLED UNKN
			0300/2546	015 "DIA CIRC CONCR LEN=0064 INSTALLED UNKN
			0300/2196	015 "DIA CIRC CONCR LEN=0060 INSTALLED UNKN
				015 "DIA CIRC CONCR

DIR: B TOTAL LEN: 23.040 MI. DIST: 09-7 SR: 30
LEFT MUN: QUEMAHONING T RIGHT MUN: QUEMAHONING T

			0300/1695 LEN=0070 INSTALLED UNKN 015 "DIA CIRC CONCR
			0300/1206 LEN=0060 INSTALLED UNKN 015 "DIA CIRC CONCR
			0300/0794 LEN=0056 INSTALLED UNKN 015 "DIA CIRC CONCR
			0300/0544 LEN=0056 INSTALLED UNKN
	066671 FT		066674 FT 1 0 00119 0 00 0665+95 OLD LINCOLN HW (T799)
OLD LINCOLN HW (T799)	0300/0000		S 0300/0000 LENGTH(AH 3429 BK 3386) 018 "DIA CIRC CONCR
			0290/3010 LEN=0040 INSTALLED UNKN 015 "DIA CIRC CONCR
			0290/2563 LEN=0064 INSTALLED UNKN 015 "DIA CIRC CONCR
			0290/2133 LEN=0071 INSTALLED UNKN KENNEDY RD (T831) TROSTLETOWN RD
STRASISER RD (T647)	0290/2100		0290/2100 (T832)
			0290/1406 BMSEN 55/0030/0290/1339 1 0 00119 0 00 0645+93 CSX RR
			0290/1339 BMSBG 55/0030/0290/1339 018 "DIA CIRC CONCR
			0290/1330 LEN=0060 INSTALLED UNKN TRIPLE S RD (T852)
WHISTLER RD (SR0403 SEG 0010/0000)	0290/1109		0290/1109
			0290/0720 BMSEN 55/0030/0290/0630 018 "DIA CIRC CONCR
			0290/0665 LEN=0060 INSTALLED UNKN 1 0 00119 0 00 0632+25 TRIB STONYCREEK RIVER
			0290/0630 BMSBG 55/0030/0290/0630 018 "DIA CIR PLASTIC
			0290/0490 LEN=0020 INSTALLED UNKN NORTH CLUB RD
LENHART RD (T666)	0290/0178		0290/0178 (T868)
			0290/0160 BMSEN 55/0030/0290/0000
	063285 FT		063288 FT 1 0 00119 0 00 0632+25 STONYCREEK RIVER BMSBG 55/0030/0290/0000
			S 0290/0000 LENGTH(AH 3386 BK 1099)
			RAMP C RD
			0280/0199 (SR8002 SEG 0750/0330)

DIR: B TOTAL LEN: 23.040 MI. DIST: 09-7 SR: 30
LEFT MUN: QUEMAHONING T RIGHT MUN: QUEMAHONING T

062186 FT

RAMP A RD
(SR8002 SEG 0254/0000)
RAMP A RD
(SR8002 SEG 0252/0567) 0271/0413

036 "DIA CAST IRON
LEN=0120 INSTALLED UNKN 0271/0290
1 0 00119 0 00 0617+70 061530 FT
MFC BEGIN = B
LENGTH(AH 0656 BK 0814) 0271/0000

060716 FT

1 0 00119 0 00 0590+10 058997 FT
OAK AV
(SR4053 SEG 0010/0000) 0250/0000

1 0 00119 0 00 0565+00 056617 FT
W MAIN ST
(SR4028 SEG 0010/0000) 0240/0000

062189 FT 1 0 00119 0 00 0621+24
SR 0281
OP ID 55/0281/0650/3865
MFC BEGIN = B
0280/0000 LENGTH(AH 1099 BK 0666)

RAMP B RD
(SR8002 SEG 0014/0283)
RAMP B RD
0270/0353 (SR8002 SEG 0012/0000)

061523 FT 1 0 00119 0 00 0617+70
MFC BEGIN = B
0270/0000 LENGTH(AH 0666 BK 0814)
024 "DIA CIR PLASTIC
0260/0670 LEN=0050 INSTALLED UNKN
024 "DIA CIR PLASTIC
0260/0270 LEN=0040 INSTALLED UNKN
060709 FT 1 0 00119 0 00 0606+62
SR 4019 (SOMERSET
OP ID 55/4019/0070/0000
0260/0000 LENGTH(AH 0814 BK 1719)
015 "DIA CIRC CONCR
0250/1686 LEN=0050 INSTALLED UNKN

024 "DIA CIRC CONCR
0250/0529 LEN=0155 INSTALLED UNKN
058990 FT
0250/0000 LENGTH(AH 1719 BK 2380)

015 "DIA CIRC CONCR
0240/0809 LEN=0058 INSTALLED UNKN
015 "DIA CIRC CONCR
0240/0468 LEN=0060 INSTALLED UNKN
015 "DIA CIRC CONCR
0240/0244 LEN=0069 INSTALLED UNKN
056610 FT
0240/0000 LENGTH(AH 2380 BK 3191)

DIR: B TOTAL LEN: 23.040 MI. DIST: 09-7 SR: 30
LEFT MUN: QUEMAHONING T RIGHT MUN: QUEMAHONING T

			0230/2805	024 "DIA CIRC CONCR LEN=0070 INSTALLED UNKN
			0230/1947	018 "DIA CIRC CONCR LEN=0085 INSTALLED UNKN
SKUNK HOLLOW RD (T615)	0230/1917	==		
		==	0230/1429	GOLDSMITH RD (T614)
			0230/1216	024 "DIA CIRC CONCR LEN=0094 INSTALLED UNKN
			0230/0596	024 "DIA CIRC CONCR LEN=0067 INSTALLED UNKN
	053426 FT		053419 FT	1 0 00119 0 00 0534+12
			S 0230/0000	024 "DIA CIRC CONCR LEN=0068 INSTALLED UNKN LENGTH(AH 3191 BK 3423)
			0220/2859	018 "DIA CIRC CONCR LEN=0050 INSTALLED UNKN
			0220/2497	018 "DIA CIRC CONCR LEN=0065 INSTALLED UNKN
			0220/1816	018 "DIA CIRC CONCR LEN=0075 INSTALLED UNKN
			0220/1513	024 "DIA CIRC CONCR LEN=0072 INSTALLED UNKN
			0220/1152	018 "DIA CIRC CONCR LEN=0078 INSTALLED UNKN
			0220/0409	018 "DIA CIRC CONCR LEN=0077 INSTALLED UNKN
			0220/0124	018 "DIA CIRC CONCR LEN=0057 INSTALLED UNKN
	050003 FT		049996 FT	1 0 00119 0 00 0499+89
			S 0220/0000	LENGTH(AH 3423 BK 3193)
			0210/3036	018 "DIA CIRC CONCR LEN=0057 INSTALLED UNKN
			0210/2869	018 "DIA CIRC CONCR LEN=0070 INSTALLED UNKN
			0210/2255	018 "DIA CIRC CONCR LEN=0061 INSTALLED UNKN
			0210/2068	018 "DIA CIRC CONCR LEN=0067 INSTALLED UNKN
			0210/1615	018 "DIA CIRC CONCR LEN=0066 INSTALLED UNKN
			0210/1176	018 "DIA CIRC CONCR LEN=0070 INSTALLED UNKN

DIR: B TOTAL LEN: 23.040 MI. DIST: 09-7 SR: 30
LEFT MUN: QUEMAHONING T RIGHT MUN: QUEMAHONING T

			HIGGINS RUN
			STRUCTURE LENGTH 17 FT
		0210/0367	BMSID 55/0030/0210/0367
	046810 FT	046803 FT	1 0 00119 0 00 0467+41
			CULLINS RD
SLAGLE HILL RD			(T686)
(SR4021 SEG 0010/0000)	0210/0000	0210/0000	LENGTH(AH 3193 BK 3177)
			024 "DIA CIRC CONCR
		0200/2527	LEN=0062 INSTALLED UNKN
			036 "DIA CIRC METAL
		0200/1415	LEN=0138 INSTALLED UNKN
			024 "DIA CIRC CONCR
		0200/1261	LEN=0071 INSTALLED UNKN
			SECOND ST
		0200/1063	(TWP)
			FIRST ST
		0200/0877	(TWP)
	043633 FT	043626 FT	1 0 00119 0 00 0435+67
			HORNER CHURCH RD
			(SR4017 SEG 0140/3548)
		0200/0000	LENGTH(AH 3177 BK 0896)
			024 "DIA CIRC CONCR
		0190/0396	LEN=0084 INSTALLED UNKN
1 0 00119 0 00 0427+66	042737 FT	042730 FT	
HAINES RD			
(T606)	0190/0000	0190/0000	LENGTH(AH 0896 BK 3067)
			015 "DIA CIRC CONCR
		0180/2821	LEN=0048 INSTALLED UNKN
			015 "DIA CIRC CONCR
		0180/2127	LEN=0072 INSTALLED UNKN
			015 "DIA CIRC CONCR
		0180/1790	LEN=0066 INSTALLED UNKN
			015 "DIA CIRC CONCR
		0180/1477	LEN=0072 INSTALLED UNKN
			015 "DIA CIRC CONCR
		0180/1025	LEN=0055 INSTALLED UNKN
			042 "DIA CIRC OTHER
		0180/0815	LEN=0063 INSTALLED UNKN
1 0 00119 0 00 0396+05	039670 FT	039663 FT	
RANDOLPH RD			
(T596)	0180/0000	0180/0000	LENGTH(AH 3067 BK 1228)
			018 "DIA CIRC CONCR
		0170/1047	LEN=0061 INSTALLED 1999

DIR: B TOTAL LEN: 23.040 MI. DIST: 09-7 SR: 30
LEFT MUN: QUEMAHONING T RIGHT MUN: QUEMAHONING T

	038442 FT	038435 FT	1 0 00119 0 00 0385+30
			MFC BEGIN = B
		0170/0000	LENGTH(AH 1228 BK 0460)
			024 "DIA CIRC CONCR
		0160/0050	LEN=0065 INSTALLED 1999
BMSEN 55/0030/0160/0000	0161/0027	0160/0027	BMSEN 55/0030/0160/0000
QUEMAHONING			QUEMAHONING
JENNER T	0161/0014	0160/0014	JENNER T
1 0 00119 0 00 0379+52	038017 FT	037975 FT	1 0 00119 0 00 0379+52
TWO MILE RN			TWO MILE RN
BMSBG 55/0030/0160/0000			BMSBG 55/0030/0160/0000
LENGTH(AH 0425 BK 1909)	0161/0000	0160/0000	LENGTH(AH 0460 BK 1867)
TO 8007/0500 SH			
(CONN)	0151/1763		
			FROM 8007/0750 SH
		0150/1695	(CONN)
018 "DIA CIRC CONCR			
LEN=0050 INSTALLED 1999	0151/1670		
RAMP D RD			RAMP D RD
(SR8007 SEG 0500/0000)			(SR8007 SEG 0500/0000)
RAMP A RD			RAMP A RD
(SR8007 SEG 0750/1100)	0151/1546	0150/1524	(SR8007 SEG 0750/1100)
SR 0219 NBL			SR 0219 NBL
OP ID 55/0219/0780/0000	0151/1373	0150/1340	OP ID 55/0219/0780/0000
SR 0219 SBL			SR 0219 SBL
OP ID 55/0219/0781/0000	0151/1262	0150/1232	OP ID 55/0219/0781/0000
018 "DIA CIRC CONCR			
LEN=0082 INSTALLED 1999	0151/1134		
RAMP C RD			RAMP C RD
(SR8007 SEG 0250/0829)			(SR8007 SEG 0250/0829)
RAMP B RD			RAMP B RD
(SR8007 SEG 0010/0000)	0151/1082	0150/1056	(SR8007 SEG 0010/0000)
018 "DIA CIRC CONCR			018 "DIA CIRC CONCR
LEN=0032 INSTALLED 1988	0151/1000	0150/1000	LEN=0035 INSTALLED 1988
FROM 8007/0250 SH			
(CONN)	0151/0943		
			TO 8007/0010 SH
		0150/0850	(CONN)
			018 "DIA CIRC CONCR
		0150/0660	LEN=0071 INSTALLED UNKN
			018 "DIA CIRC CONCR
		0150/0350	LEN=0070 INSTALLED 1988
1 0 00119 0 00 0360+32	036108 FT	036108 FT	1 0 00119 0 00 0360+32
MFC BEGIN = B			MFC BEGIN = B
LENGTH(AH 1909 BK 0258)	0151/0000	0150/0000	LENGTH(AH 1867 BK 0258)
1 0 00119 0 00 0358+08	035850 FT	035850 FT	RALPHTON RD
MAIN ST			(SR4025 SEG 0070/0000)
(SR4025 SEG 0070/0000)	0140/0000	0140/0000	LENGTH(AH 0258 BK 1313)

DIR: B TOTAL LEN: 23.040 MI. DIST: 09-7 SR: 30
LEFT MUN: JENNER T RIGHT MUN: JENNER T

			015 "DIA CIRC CONCR
		0130/0613	LEN=0051 INSTALLED UNKN
			015 "DIA CIRC CONCR
		0130/0212	LEN=0054 INSTALLED 1999
034537 FT		034537 FT	1 0 00119 0 00 0344+68
		S 0130/0000	LENGTH(AH 1313 BK 3402)
			COMMERCE DR
	==	0120/2348	(TWP)
			048 "DIA CIRC CONCR
		0120/0505	LEN=0054 INSTALLED UNKN
031135 FT		031135 FT	1 0 00119 0 00 0310+96
			(APRA) LINCOLN CONT & E
			GOLF COURSE RD
			(T514)
	POE	S 0120/0000	LENGTH(AH 3402 BK 2951)
			015 "DIA CIRC CONCR
		0110/2475	LEN=0057 INSTALLED UNKN
			015 "DIA CIR PLASTIC
		0110/2263	LEN=0069 INSTALLED UNKN
			018 "DIA CIRC CONCR
		0110/1883	LEN=0049 INSTALLED UNKN
			018 "DIA CIRC CONCR
		0110/1451	LEN=0054 INSTALLED UNKN
			BITTNER RD
	==	0110/1279	(T824)
			018 "DIA CIRC CONCR
		0110/1040	LEN=0050 INSTALLED 2000
			018 "DIA CIRC CONCR
		0110/0918	LEN=0075 INSTALLED UNKN
			FRONT ST
PENN AV			(SR0601 SEG 0270/0000)
(SR0601 SEG 0270/0000) 0110/0282		0110/0282	
		0110/0090	BMSEN 55/0030/0110/0000
028184 FT		028184 FT	1 0 00119 0 00 0281+43
			VILLAGE: FERRELLTON
			QUEMAHONING
			BMSBG 55/0030/0110/0000
		S 0110/0000	LENGTH(AH 2951 BK 3700)
			018 "DIA CIRC CONCR
		0100/3603	LEN=0056 INSTALLED UNKN

DIR: B TOTAL LEN: 23.040 MI. DIST: 09-7 SR: 30
LEFT MUN: JENNER T RIGHT MUN: JENNER T

		0100/2922	015 "DIA CIR PLASTIC LEN=0050 INSTALLED UNKN
		0100/1230	015 "DIA CIRC CONCR LEN=0048 INSTALLED UNKN
		0100/1138	018 "DIA CIRC CONCR LEN=0050 INSTALLED UNKN
BLACKS HILL RD (SR4023 SEG 0070/0000)	0100/1097	0100/1097	MILLION DOLLAR HW (SR4023 SEG 0070/0000)
		0100/0948	015 "DIA CIRC CONCR LEN=0075 INSTALLED UNKN
		0100/0586	BOCSY DR (T216)
		0100/0225	015 "DIA CIRC CONCR LEN=0125 INSTALLED UNKN
	024484 FT	024484 FT	1 0 00119 0 00 0244+51
			VILLAGE: JENNERS CROSSR
			NC LINCOLN HW
		S 0100/0000	LENGTH(AH 3700 BK 3591)
		0090/2837	018 "DIA CIRC CONCR LEN=0066 INSTALLED UNKN
		0090/2600	015 "DIA CIRC CONCR LEN=0066 INSTALLED UNKN
		0090/2338	JENNER JENNERSTOWN B
		0090/2280	015 "DIA CIRC CONCR LEN=0063 INSTALLED UNKN
		0090/1344	TR.BEAVER DM STRUCTURE LENGTH 10 FT BMSID 55/0030/0090/1344
EAST DENISON WY (BORO)	0090/0898		
		0090/0884	018 "DIA CIRC CONCR LEN=0066 INSTALLED UNKN
		0090/0622	EAST EMERT WY (BORO)
MAYSON WY (BORO)	0090/0466		
		0090/0370	018 "DIA CIRC CONCR LEN=0211 INSTALLED UNKN
SCHOOLHOUSE RD (BORO)	0090/0163		
	020893 FT	020893 FT	1 0 00119 0 00 0208+85
		S 0090/0000	LENGTH(AH 3591 BK 2443)

DIR: B TOTAL LEN: 23.040 MI. DIST: 09-7 SR: 30
LEFT MUN: JENNERSTOWN B RIGHT MUN: JENNERSTOWN B

LEFT		RIGHT	
			015 "DIA CIRC CONCR
		0080/2430	LEN=0050 INSTALLED UNKN
NARROW WY (BORO)	0080/2135		
			EAST EMERT WY
		0080/1992	(BORO)
			015 "DIA CIRC CONCR
		0080/1909	LEN=0050 INSTALLED UNKN
BORO ST (BORO)	0080/1731		
			SOMERSET PK
			(SR0985 SEG 0130/0000)
		0080/1569	
			015 "DIA CIRC CONCR
		0080/1075	LEN=0050 INSTALLED UNKN
SOMER WY (BORO)	0080/1002		
			SOMERSET ST
		0080/0987	(BORO)
STARTH WY (BORO)	0080/0660		
			TELFORD WY
		0080/0647	(BORO)
			018 "DIA CIRC CONCR
		0080/0598	LEN=0050 INSTALLED UNKN
1 0 00119 0 00 0184+36 018450 FT			018450 FT
SCHOOL ST (BORO)	0080/0000	S 0080/0000	LENGTH(AH 2443 BK 0500)
			018 "DIA CIRC CONCR
		0070/0480	LEN=0040 INSTALLED UNKN
			ANN ST
		0070/0393	(BORO)
			036 "DIA CIRC CONCR
		0070/0048	LEN=0044 INSTALLED UNKN
1 0 00119 0 00 0179+26 017950 FT			017950 FT JENNERSTOWN
RED MAPLE ST (BORO)	0070/0000		JENNER T
		S 0070/0000	LENGTH(AH 0500 BK 2549)
			RACE ST
		0060/2349	(TWP)
GOHN RD (TWP)	0060/2123		
			SHAFFER ST
		0060/1863	(TWP)
			015 "DIA CIRC CONCR
		0060/1030	LEN=0060 INSTALLED UNKN
LOCUST ST (TWP)	0060/0907		
GLESSNER ACRES RD (TWP)	0060/0417		

DIR: B TOTAL LEN: 23.040 MI. DIST: 09-7 SR: 30
LEFT MUN: JENNERSTOWN B RIGHT MUN: JENNER T

		015 "DIA CIRC CONCR
	0060/0095	LEN=0051 INSTALLED UNKN
015401 FT	015401 FT	1 0 00119 0 00 0153+77
		NC PITT ST
		AIRESMAN RD
		(T458)
	0060/0000	LENGTH(AH 2549 BK 2401)
		015 "DIA CIRC CONCR
	0050/1838	LEN=0060 INSTALLED UNKN
KLINES MILL RD		
(SR4027 SEG 0010/0000)		
JENNERSTOWN		
JENNER T 0050/1770		
		042 "DIA CIRC CONCR
	0050/0855	LEN=0083 INSTALLED UNKN
		015 "DIA CIRC CONCR
	0050/0480	LEN=0055 INSTALLED UNKN
		018 "DIA CIRC CONCR
	0050/0062	LEN=0056 INSTALLED UNKN
013000 FT	013000 FT	1 0 00119 0 00 0129+83
		WILLISON RD
		(T456)
	0050/0000	LENGTH(AH 2401 BK 2094)
		048 "DIA CIRC CONCR
	0040/1696	LEN=0093 INSTALLED UNKN
		015 "DIA CIRC CONCR
	0040/1308	LEN=0057 INSTALLED UNKN
		030 "DIA CAST IRON
	0040/0613	LEN=0145 INSTALLED UNKN
		030 "DIA CAST IRON
	0040/0099	LEN=0128 INSTALLED UNKN
010906 FT	010906 FT	1 0 00119 0 00 0109+02
	0040/0000	LENGTH(AH 2094 BK 3653)
		018 "DIA CIRC CONCR
	0030/3305	LEN=0061 INSTALLED UNKN
		KEYSERTOWN RD
	0030/1966	(SR4013 SEG 0140/3148)
		018 "DIA CAST IRON
	0030/1865	LEN=0089 INSTALLED UNKN
		015 "DIA CIRC CONCR
	0030/1507	LEN=0046 INSTALLED UNKN
		015 "DIA CIRC CONCR
	0030/1158	LEN=0046 INSTALLED UNKN

```
EXTRACT DATE: 12/18/2019     ROADWAY MANAGEMENT SYSTEM          PAGE NUMBER:     1
  PRINT DATE: 12/23/2019   SLD COUNTY/SR - ANNUAL PRINT    COUNTY: SOMERSET

DIR: B              TOTAL LEN:   23.040 MI.            DIST: 09-7      SR:    30
LEFT MUN: JENNER T                                RIGHT MUN: JENNER T

1 0 00119 0 00 0072+20 007253 FT                  007253 FT 018 "DIA CIRC CONCR
SLIDING ROCK RD                                             LEN=0058 INSTALLED UNKN
(T737)                  0030/0000                 0030/0000 LENGTH(AH 3653 BK 3943)
                                                            018 "DIA CIRC CONCR
                                                  0020/3664 LEN=0060 INSTALLED UNKN

                                                            015 "DIA CIRC CONCR
                                                  0020/2686 LEN=0048 INSTALLED UNKN
                                                            015 "DIA CIRC CONCR
                                                  0020/2123 LEN=0047 INSTALLED UNKN
                                                            015 "DIA CIRC CONCR
                                                  0020/1877 LEN=0069 INSTALLED UNKN

                                                            018 "DIA CIRC CONCR
                                                  0020/1082 LEN=0056 INSTALLED UNKN
                                                            018 "DIA CIRC CONCR
                                                  0020/0728 LEN=0052 INSTALLED UNKN

                        003310 FT                 003310 FT 1 0 00119 0 00 0033+18
                                                            LAUREL RIDGE STATE PARK
                                                            (PARK)
                                                  0020/0000 LENGTH(AH 3943 BK 3310)
                                                            015 "DIA CIRC CONCR
                                                  0010/3228 LEN=0045 INSTALLED UNKN
                                                            018 "DIA CIRC CONCR
                                                  0010/2800 LEN=0042 INSTALLED UNKN
                                                            015 "DIA CIRC CONCR
                                                  0010/2505 LEN=0050 INSTALLED UNKN
                                                            018 "DIA CIRC CONCR
                                                  0010/2145 LEN=0046 INSTALLED UNKN


                                                            018 "DIA CAST IRON
                                                  0010/0734 LEN=0075 INSTALLED UNKN
                                                            015 "DIA CIRC CONCR
                                                  0010/0523 LEN=0040 INSTALLED UNKN
                                                            LAUREL SUMMIT RD
                                                  0010/0304 (FRST)
                                                            015 "DIA CIRC CONCR
                                                  0010/0244 LEN=0042 INSTALLED UNKN
                        000000 FT                 000000 FT 1 0 00119 0 00 0000+00
                                                       NC LINCOLN HW
                                                  REF-BK    LINCOLN HW
                                                            (SR0030 SEG 0830/1145)
                                                            MFC BEGIN = B
                                                             BK-WESTMORELAND    (64)
                                                  0010/0000 LENGTH(AH 3310 BK 0000)
```