Straight Line Diagram

(Including Drain Pipes)

York
66

January 2020

This document was produced by the Pennsylvania Department of Transportation (PENNDOT) as an internal management tool for State maintained highways and is not to be used for other purposes. The printed information was compiled from the Department's computerized Roadway Management System (RMS) and is subject to change without notice. Use of any or all of the printed information for purposes other than those intended by the Department may not satisfy other accuracy and completeness requirements and the Department does not warrant that such printed information is accurate or complete.

ROADWAY MANAGEMENT SYSTEM

INDEX FOR SR'S LOCATED IN THE COUNTY OF YORK

SR	BGN PAGE	END PAGE	SR	BGN PAGE	END PAGE	SR	BGN PAGE	END PAGE
0015	1	10	1025	451	451	2043	580	580
0024	11	34	1027	452	452	2044	581	582
0030	35	63	1029	453	453	2045	583	583
0074	64	108	1031	454	456	2046	584	585
0083	109	159	1033	457	460	2047	586	587
0094	160	168	1035	461	461	2048	588	589
0114	169	173	1037	462	463	2049	590	590
0116	174	188	1039	464	464	2050	591	594
0124	189	199	1041	465	465	2051	595	597
0177	200	206	1043	466	466	2052	598	599
0181	207	215	2001	467	470	2053	600	601
0182	216	221	2002	471	476	2054	602	604
0194	222	234	2003	477	478	2055	605	605
0214	235	243	2005	479	484	2056	606	607
0216	244	263	2006	485	485	2057	608	609
0234	264	270	2007	486	489	2058	610	612
0238	271	274	2008	490	490	2059	613	613
0262	275	284	2009	491	496	2060	614	616
0297	285	288	2010	497	497	2061	617	617
0372	289	290	2011	498	500	2062	618	618
0382	291	299	2012	501	502	2063	619	620
0392	300	304	2013	503	505	2064	621	622
0425	305	320	2014	506	509	2065	623	624
0462	321	334	2015	510	511	2066	625	625
0516	335	343	2016	512	513	2067	626	629
0616	344	355	2017	514	515	2068	630	631
0624	356	367	2018	516	518	2069	632	639
0851	368	391	2019	519	521	2070	640	642
0921	392	399	2020	522	524	2071	643	644
1001	400	400	2021	525	526	2072	645	645
1002	401	402	2022	527	527	2073	646	648
1003	403	406	2024	528	530	2074	649	652
1004	407	409	2025	531	532	2075	653	657
1005	410	411	2026	533	534	2076	658	659
1006	412	412	2027	535	535	2077	660	661
1007	413	413	2028	536	538	2078	662	663
1008	414	418	2029	539	542	2079	664	669
1009	419	421	2030	543	544	2080	670	670
1010	422	423	2031	545	549	2081	671	671
1011	424	425	2032	550	553	2083	672	673
1012	426	427	2033	554	555	2085	674	675
1013	428	429	2034	556	556	2087	676	678
1014	430	435	2035	557	558	2089	679	680
1015	436	437	2036	559	560	2091	681	682
1016	438	439	2037	561	562	2093	683	685
1017	440	441	2038	563	567	2095	686	688
1018	442	442	2039	568	570	2097	689	690
1019	443	446	2040	571	573	2099	691	691
1021	447	448	2041	574	577	2101	692	692
1023	449	450	2042	578	579	2103	693	695

ROADWAY MANAGEMENT SYSTEM

INDEX FOR SR'S LOCATED IN THE COUNTY OF YORK

SR	BGN PAGE	END PAGE	SR	BGN PAGE	END PAGE	SR	BGN PAGE	END PAGE
2104	696	697	3058	832	836	4017	975	975
3001	698	710	3059	837	839	4018	976	977
3002	711	712	3060	840	841	4019	978	980
3003	713	713	3061	842	847	4020	981	982
3004	714	715	3062	848	848	4021	983	983
3005	716	716	3064	849	849	4022	984	988
3006	717	719	3065	850	852	4023	989	989
3007	720	721	3066	853	853	4024	990	992
3008	722	723	3068	854	856	4025	993	993
3009	724	724	3069	857	857	4026	994	999
3010	725	725	3070	858	861	4027	1000	1001
3011	726	729	3071	862	862	4028	1002	1004
3012	730	733	3072	863	868	4029	1005	1005
3013	734	734	3073	869	871	4030	1006	1008
3014	735	738	3074	872	874	4031	1009	1013
3015	739	739	3075	875	878	4032	1014	1015
3016	740	741	3076	879	881	4033	1016	1017
3017	742	744	3078	882	883	4034	1018	1018
3018	745	747	3080	884	886	4035	1019	1022
3019	748	749	3082	887	888	4036	1023	1024
3020	750	754	3084	889	889	4037	1025	1026
3021	755	755	3086	890	890	4038	1027	1029
3022	756	756	3088	891	891	4039	1030	1031
3023	757	758	3090	892	893	4040	1032	1038
3025	759	759	3092	894	896	4041	1039	1039
3027	760	760	3094	897	898	4043	1040	1042
3029	761	762	3096	899	901	4044	1043	1043
3031	763	764	3098	902	902	4045	1044	1045
3033	765	766	3100	903	903	4046	1046	1046
3035	767	767	3104	904	904	4047	1047	1047
3037	768	769	3105	905	905	4048	1048	1048
3039	770	770	3106	906	906	4049	1049	1049
3040	771	772	3108	907	907	4050	1050	1050
3041	773	779	3120	908	908	4051	1051	1054
3042	780	786	4001	909	921	4052	1055	1055
3043	787	787	4002	922	929	4053	1056	1056
3044	788	789	4003	930	932	4054	1057	1057
3045	790	795	4004	933	935	4056	1058	1058
3046	796	800	4005	936	938	4058	1059	1059
3047	801	809	4006	939	939	8001	1060	1061
3048	810	811	4007	940	940	8002	1062	1063
3049	812	812	4008	941	947	8003	1064	1064
3050	813	814	4009	948	955	8004	1065	1066
3051	815	815	4010	956	956	8005	1067	1068
3052	816	817	4011	957	959	8006	1069	1069
3053	818	820	4012	960	963	8007	1070	1070
3054	821	825	4013	964	964	8008	1071	1072
3055	826	828	4014	965	969	8009	1073	1074
3056	829	830	4015	970	971	8010	1075	1076
3057	831	831	4016	972	974	8011	1077	1077

ROADWAY MANAGEMENT SYSTEM
INDEX FOR SR'S LOCATED IN THE COUNTY OF YORK

SR	BGN PAGE	END PAGE	SR	BGN PAGE	END PAGE	SR	BGN PAGE	END PAGE
8012	1078	1078						
8013	1079	1080						
8015	1081	1082						
8017	1083	1084						
8019	1085	1085						
8021	1086	1086						
8023	1087	1087						
8025	1088	1088						
8027	1089	1089						
8029	1090	1090						
8031	1091	1091						
8033	1092	1092						
8035	1093	1093						
8037	1094	1094						
8039	1095	1095						
8043	1096	1096						
8045	1097	1098						
9201	1099	1099						
9202	1100	1100						
9203	1101	1101						

pennsylvania
DEPARTMENT OF TRANSPORTATION

December 30, 2019

Pennsylvania State Roads - Straight Line Diagrams

Contained within this document are the 2020 Pennsylvania Straight Line Diagram's (SLD's) for State Routes by county within a particular PennDOT district. At the end of each year, PennDOT takes a snapshot of its current SLD database and creates PDF files from the SLD snapshot. The SLD's are a graphical representation of State Routes (SR's) that PennDOT maintains. The information shown on the SLD's is generated from data found in PennDOT's Roadway Management System (RMS) database. The data from RMS is constantly being updated to match actual roadway inventory data found on Pennsylvania's state highways. PennDOT's SR system is explained briefly in this document along with symbol definitions for each type of roadway feature or attribute found on the SLD. This PDF version of the SLD contains an individual county list of all state roads found in that county. The SR's found on the list are linked to the actual pages that show the individual SLD's. To find an SLD for a particular road that you want, simply point to that road on the SR index list and click on it to jump to the beginning page of that SLD.

If you have any questions or comments concerning information found in this document, please contact Janice L. Arellano, P.E., Chief, Roadway Inventory and Testing Unit, Asset Management Division, Bureau of Maintenance and Operations, by calling (717) 787-7294.

Additional information on state owned highways is available from your local PENNDOT Engineering District Office, RMS Unit, RMS Coordinator.

Straight Line Diagram Disclaimer: This document is for informational purposes only and may be viewed by anyone. No part of the information contained in this document may be altered or redistributed without prior written consent of PENNDOT. Straight Line Diagram information is provided "as is" without warranty of any kind, either expressed or implied. This information could include technical inaccuracies or errors of omission. Changes may be made periodically to the information herein.

Copyright © 2019 by the Commonwealth of Pennsylvania. All rights reserved.

pennsylvania
DEPARTMENT OF TRANSPORTATION

Asset Management Division
Mission Statement

To protect and preserve Pennsylvania's infrastructure by providing meaningful, timely, and accurate pavement and roadway management, design, standards, strategies, inventory and condition, as well as fair, consistent and efficient application of Commonwealth laws and regulations.

CUSTOMER SERVICE RATING FORM

Straight Line Diagram (SLD) – Customer Service Rating

As means to improve customer service, we would like you to rate the product/ service you have received, by circling a "grade" from "A" (excellent) to "E" (fail).

A **B** **C** **D** **E**

If your rating is not an "A," please let us know what we could do better.

_____

_____

_____

_____

_____

Name and Organization (optional)

_____

Thank You.

(Fold along line, and tape or staple together before mailing)

(Cut along dashed line

_____

_____

_____

Bureau of Maintenance and Operations
Asset Management Division – BOMO Annex
907 Elmerton Avenue
Harrisburg, PA 17110
ATTN: Janice Arellano

F-CS-02

PENNSYLVANIA DEPARTMENT OF TRANSPORTATION
Bureau of Maintenance and Operations, Asset Management Division

Location Referencing System (LRS) – Definitions, Uses & Testing

The Department's LRS, implemented in 1987, is the mechanism to designate the State highway network, to define roadway lengths, locations, and route connectivity, and to serve as the basis for the collection, storage, and integration of roadway information.

An LRS key is a unique series of numbers that identifies the location of each point or feature along a State route. The fourteen digit number is an integral part of the Roadway Management System (RMS) where roadway data is stored. 07/4016/0100/0857 is an example of an LRS key, which identifies County (CO) = 07, State Route (SR) = 4016, Segment (SEG) = 0100, and Offset = 0857.

County (CO)

Each of Pennsylvania's sixty-seven counties is identified by a number.

Name	#	Name	#	Name	#	Name	#
Adams	1	Clinton	18	Lackawanna	35	Potter	52
Allegheny	2	Columbia	19	Lancaster	36	Schuylkill	53
Armstrong	3	Crawford	20	Lawrence	37	Snyder	54
Beaver	4	Cumberland	21	Lebanon	38	Somerset	55
Bedford	5	Dauphin	22	Lehigh	39	Sullivan	56
Berks	6	Delaware	23	Luzerne	40	Susquehanna	57
Blair	7	Elk	24	Lycoming	41	Tioga	58
Bradford	8	Erie	25	McKean	42	Union	59
Bucks	9	Fayette	26	Mercer	43	Venango	60
Butler	10	Forest	27	Mifflin	44	Warren	61
Cambria	11	Franklin	28	Monroe	45	Washington	62
Cameron	12	Fulton	29	Montgomery	46	Wayne	63
Carbon	13	Greene	30	Montour	47	Westmoreland	64
Centre	14	Huntingdon	31	Northampton	48	Wyoming	65
Chester	15	Indiana	32	Northumberland	49	York	66
Clarion	16	Jefferson	33	Perry	50	Philadelphia	67
Clearfield	17	Juniata	34	Pike	51		

State Route (SR)

State Routes (SR's) are identified by four-digit numbers. SR numbers are assigned as follows:

1. Traffic Routes: Routes designated as Interstates, US or PA Routes 0001-0999
2. Quadrant Routes (Non-Traffic Routes) 1001-4999
3. Relocated Traffic Routes 6000-6999
4. Turned Back, Abandoned, or Null Routes 7000-7999
5. Interchanges 8001-8999
6. WYE's 9101-9199
7. Rest Areas 9201-9299
8. Truck Escape Ramps 9301-9399
9. Others 9401-9499

Even/Odd Convention: Even numbers are typically given to SR's in the East/West direction, and odd numbers to SR's that run North/South. This convention applies to Interstate Routes (except those that are Beltways or Spurs), and Quadrant Routes. This convention may or may not apply to PA or US Traffic Routes.

Hierarchy: If two or more traffic routes occupy the same section of roadway, the SR number is based on the "higher" type route, according to the following hierarchy. If the traffic routes are the same hierarchy class, then the SR number is assigned the lower numbered traffic route (Figure 1).

1. Interstates
2. U.S. Routes
3. PA Routes
4. Quadrant Routes

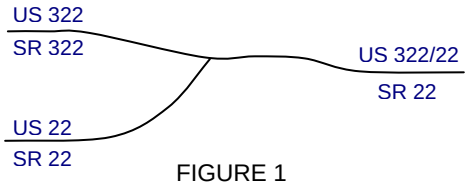

FIGURE 1

Other Numbering Conventions:

1. The first digit of a quadrant route is based on which quadrant of the county the route is located, as shown in the following diagram (Figure 2).
2. The last three digits of a Relocated Traffic Route are the same as the Traffic Route that was relocated.
3. Interchanges are numbered sequentially. Odd numbers are given to interchanges along SR's in the North/South direction; even numbers are given to interchanges along SR's in the East/West direction (Figure 3).
4. WYE's are given odd numbers if the connecting SR is odd numbered, and even numbers if the connecting SR is even numbered.
5. Rest Areas or Truck Escape Ramps are given odd numbers if they connect to the Southbound or Westbound side of an SR, and even numbers if they connect to the Northbound or Eastbound side.

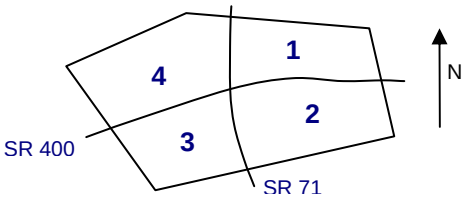

FIGURE 2

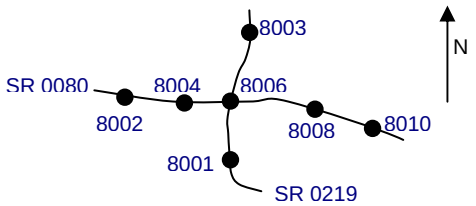

FIGURE 3

Segment (SEG)

State routes are divided into segments, which are approximately one-half mile long, and are identified by a four-digit number. Segment begin and end points are placed at physical features where possible. Segment numbers increase in the North or East direction, and typically by 10's (Figure 4). Segments are even numbered on undivided roadways, and in the Northbound or Eastbound direction of divided roadways. Segments are odd numbered in the Southbound or Westbound direction of divided roadways (Figure 5). Interstate segments are associated with the mile posts (Figure 6).

<u>Undivided Roadways</u>

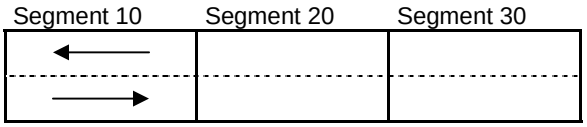

FIGURE 4

<u>Divided Roadways</u>

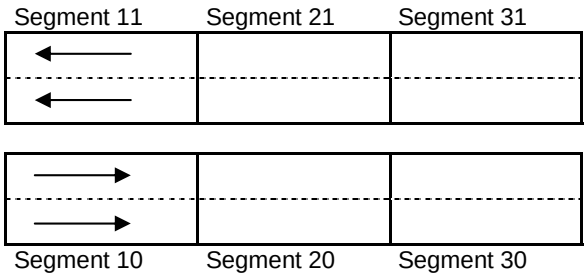

FIGURE 5

<u>Interstate Roadways</u>

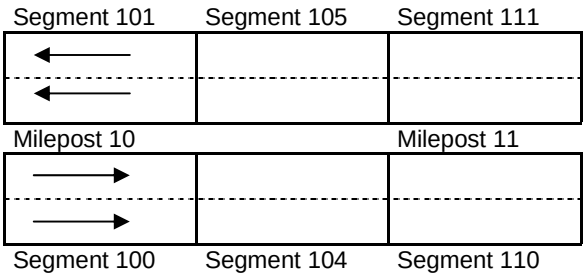

FIGURE 6

Turned Back, Abandoned, and Null Segments are given numbers in the range of 7000-7999. For two coincident State routes, the route with "lower" hierarchy is "nulled."

Segment numbering restarts on Traffic Routes at County boundaries, except Interstates (Figure 7).

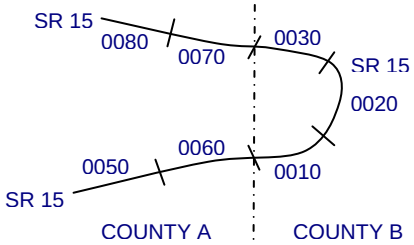

FIGURE 7

Offset

The offset, a subdivision of the segment, is the distance (in feet) from the beginning of the segment, expressed as a four-digit number. Offsets are measured in the increasing segment direction.

Segment Markers

Segment markers, which allow for easy identification of the LRS location on the State highway system, indicate the State route and segment number at the point that each segment is entered. If the beginning of a segment occurs at a physical feature, then the point of reference is at the physical feature and not the sign. At intersections, signs are used to identify beginning or ending State routes or segments.

Users of the LRS

Locations of all intersections, structures, and other points of interest are field verified and inventoried in the RMS. This information can be displayed on Straight Line Diagrams (SLD's) which can be viewed in the RMS, or hardcopy form. SLD books are refreshed and printed annually for distribution to the Department's District and County offices, as well as too many external entities.

A list of those within the Department that use the LRS to identify locations in the RMS and in the field includes personnel from the following organizations: Pavement Testing, County Maintenance, Traffic, Design, Surveys, Construction, Bridge, Permits, Crash Review, Planning and Programming, Posted & Bonded Roads, Tort Liability, and Emergency Management.

Users outside the Department include: County & Municipal governments, County 911, Planning Commissions, Federal Highway Administration, State & Local Police, Local Emergency Management, Delivery Services (UPS, Fed Ex, etc.), Fire Departments, Utility Companies, Contractors, and Consultants.

Without segment markers located in the field, all of these users would have to rely solely on the SLD, which would be extremely cumbersome at best and impossible for some.

Verification, QA & QC

In order to assure that LRS information is indicated properly in the RMS, on SLD's, and in the field, LRS Quality Assurance (QA) and Quality Commitment (QC) programs are performed each year. The Bureau of Maintenance and Operations, Asset Management Division, Roadway Inventory & Testing Unit (RITU) performs all Statewide QC testing. Field verification and QA is also performed by RITS, except in Engineering Districts 2-0, 11-0, and 12-0, where it is done "in-house." Each Engineering District is responsible for its own LRS completeness and maintenance with respect to the RMS.

Twenty percent of each county is field tested annually as part of the QA program, and five percent of each county is tested for the annual QC program. The goal of the QC program is to maintain at least 90% accuracy between the RMS and the actual field locations of highway features. Annual QC ratings are developed and reported to the Engineering Districts.

Field testing is performed by two-person teams (a permanent employee that operates the test, and a temporary employee that drives the device) with the use of vans equipped with an on-board computer and a Data Measurement Subsystem. Testing is typically performed during the months of April through November.

Vehicle location and roadway features are displayed on the van's computer screen in SLD format, and the software accepts operator inputs verifying or modifying roadway feature locations, as well as comments. Though the system can function at greater speed, test speeds are typically less than 25 mph to ensure accuracy.

There are five categories of information that is verified and/or modified:

1. State Route Length
2. Segment Length
3. Roadway Geometry (lane count, pavement & shoulder types & widths)
4. Intersecting Feature Location (intersections & bridges)
5. Segment Marker Location

STRAIGHT LINE DIAGRAM (SLD) ANNUAL REFRESH ATTRIBUTE KEY

SEGMENT MARKER	AHEAD LEFT INTER STATE OWNED	RAILROAD CROSSING	INTERSTATE MILEPOST
TURNBACK	AHEAD LEFT INTER NON-STATE	RAILROAD OVER-PASS	MFC BEGIN
NULL	AHEAD RIGHT INTE STATE OWNED	OVER-PASS	MUNICIPAL BOUNDARY
UNDIVIDED HIGHWAY	AHEAD RIGHT INTE NON-STATE	BRIDGE END	VILLAGE BEGIN
PHYSICALLY DIVIDED	BACK LEFT INTER STATE OWNED	BRIDGE BEGIN	AH - LENGTH FORWARD TO NEXT SEGMENT BEGIN BK - LENGTH BACK WARD TO PREVIOUS SEGMENT BEGIN
PAINT DIVIDED	BACK LEFT INTER NON-STATE	TUNNEL	
INTERSECTION AHEAD	BACK RIGHT INTER STATE OWNED	SIGN STRUCTURE	MFC - MAINTENANCE FUNCTIONAL CLASS A = INTERSTATE B = EXPRESSWAY AND/OR PRINCIPLE ARTERIAL C = MINOR ARTERIAL D = COLLECTOR E = LOCAL ACCESS F = INTERCHANGE RAMP
INTERSECTION BACK	BACK RIGHT INTER NON-STATE	RBR P3 BRIDGE	
REFERENCE AHEAD/BACK	T-LEFT INTERSEC STATE OWNED	RETAINING WALL	
DIVIDED CONNECTOR	T-LEFT INTERSEC NON-STATE	BRIDGE/CULVERT UNDER FILL	NULL AND TURNBACK SEGMENTS ARE DISPLAYED IN THE DEPARTMENT"S ROADWAY MANAGEMENT SYSTEM (RMS) AS 100 FEET IN LENGTH. ACTUAL SEGMENT AND SECTION LENGTHS MAY VARY SIGNIFICANTLY
CROSS INTERSEC STATE OWNED	T-RIGHT INTERSEC STATE OWNED	PIPE (STAMPP)	
CROSS INTERSEC NON-STATE	T-RIGHT INTERSEC NON-STATE	ROTARY INTERSEC	

STRAIGHT LINE DIAGRAM (SLD) ANNUAL REFRESH ATTRIBUTE KEY

ROAD CLOSED	POI POINT OF INTEREST	BRIDGE CLOSED	P BRIDGE POSTED
M MONITORING SITE	TRAFFIC SIGNAL	W RWIS SITE	NC - STREET NAME CHANGE

DIR: N TOTAL LEN: .285 MI. DIST: 08-4 SR: 9203
LEFT MUN: NEWBERRY T RIGHT MUN: NEWBERRY T

```
001503 FT                    001503 FT
                             INTER-AHD VFW OF US MEM HW
                             0010/1503 (SR0083 SEG 0335/2628)

000000 FT                    000000 FT 0 0 00000 0 00 0000+00
                                   NC ROADSIDE REST RD
                             INTER-BK  VFW OF US MEM HW
                                       (SR0083 SEG 0341/1466)
                                       MFC BEGIN = F
                             0010/0000 LENGTH(AH 1503 BK 0000)
```

DIR: B TOTAL LEN: .286 MI. DIST: 08-4 SR: 9202
LEFT MUN: NEWBERRY T RIGHT MUN: NEWBERRY T

```
001512 FT                    001512 FT
                             INTER-AHD VFW OF US MEM HW
                             0010/1512 (SR0083 SEG 0324/2301)

000000 FT                    000000 FT 1 0 00000 0 00 0000+00
                                   NC ROADSIDE REST RD
                             INTER-BK  VFW OF US MEM HW
                                       (SR0083 SEG 0324/0825)
                                       MFC BEGIN = F
                             0010/0000 LENGTH(AH 1512 BK 0000)
```

DIR: N TOTAL LEN: .285 MI. DIST: 08-4 SR: 9201
LEFT MUN: SHREWSBURY T RIGHT MUN: SHREWSBURY T

001505 FT

000000 FT

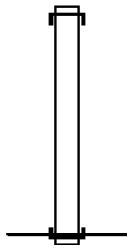

001505 FT
INTER-AHD VFW OF US MEM HW
0010/1505 (SR0083 SEG 0020/1935)

000000 FT 0 0 00000 0 00 0000+00
INTER-BK VFW OF US MEM HW
(SR0083 SEG 0020/0467)
MFC BEGIN = F
S 0010/0000 LENGTH(AH 1505 BK 0000)

DIR: N TOTAL LEN: 1.082 MI. DIST: 08-4 SR: 8045
LEFT MUN: YORK CITY C RIGHT MUN: YORK CITY C

	005714 FT		005714 FT
RAMP F RD			INTER-AHD BUSINESS 83 RD
(SR8045 SEG 0010/1788)	0500/1067		0500/1067 (SR3075 SEG 0020/0000)
			024 "DIA CIRC CONCR
			0500/0634 LEN=0030 INSTALLED UNKN
	004647 FT		004647 FT 0 0 00000 0 00 0000+00
			NC RAMP G RD
			INTER-BK VFW OF US MEM HW
			(SR0083 SEG 0141/2242)
			0500/0000 LENGTH(AH 1067 BK 1657)
			INTER-AHD VFW OF US MEM HW
			0260/1657 (SR0083 SEG 0140/2151)
			024 "DIA CIRC CONCR
			0260/1450 LEN=0038 INSTALLED UNKN
			024 "DIA CIRC CONCR
			0260/1130 LEN=0036 INSTALLED UNKN
			018 "DIA CIRC CONCR
			0260/0980 LEN=0038 INSTALLED UNKN
			RAMP F
			0260/0883 OP ID 66/8045/0010/1000
			018 "DIA CIRC CONCR
			0260/0862 LEN=0132 INSTALLED UNKN
			018 "DIA CIRC CONCR
			0260/0850 LEN=0054 INSTALLED UNKN
			I-83 NORTHBOUND
			0260/0766 OP ID 66/0083/0140/1207

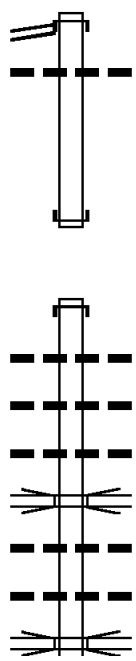

DIR: N TOTAL LEN: 1.082 MI. DIST: 08-4 SR: 8045
LEFT MUN: YORK CITY C RIGHT MUN: YORK CITY C

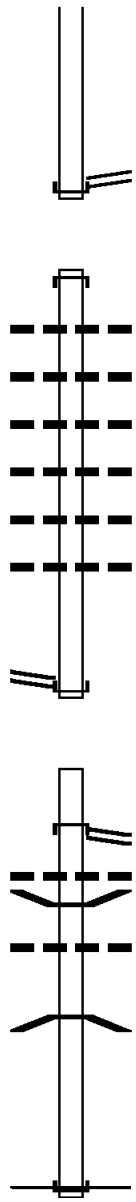

002990 FT

002990 FT 0 0 00000 0 00 0000+00
RAMP E RD
(SR8045 SEG 0250/0000)
NC RAMP H RD
INTER-BK BUSINESS 83 RD
(SR3075 SEG 0021/0000)
S 0260/0000 LENGTH(AH 1657 BK 1202)

INTER-AHD VFW OF US MEM HW
0250/1202 (SR0083 SEG 0141/0511)
018 "DIA CIRC CONCR
0250/0900 LEN=0036 INSTALLED UNKN
024 "DIA CIRC CONCR
0250/0756 LEN=0246 INSTALLED UNKN
018 "DIA CIRC CONCR
0250/0660 LEN=0042 INSTALLED UNKN
018 "DIA CIRC CONCR
0250/0550 LEN=0060 INSTALLED UNKN
018 "DIA CIRC CONCR
0250/0536 LEN=0054 INSTALLED UNKN
018 "DIA CIRC CONCR
0250/0250 LEN=0062 INSTALLED UNKN

001788 FT

001788 FT 0 0 00000 0 00 0000+00
NC RAMP E RD
INTER-BK BUSINESS 83 RD
(SR3075 SEG 0021/0000)
S 0250/0000 LENGTH(AH 1202 BK 1788)

RAMP H RD
(SR8045 SEG 0260/0000) 0250/0000

INTER-AHD BUSINESS 83 RD
(SR3075 SEG 0020/0000)
RAMP G RD
0010/1788 (SR8045 SEG 0500/1067)
018 "DIA CIRC CONCR
0010/1721 LEN=0034 INSTALLED UNKN
0010/1250 BMSEN 66/8045/0010/1000
024 "DIA CIRC CONCR
0010/0980 LEN=0240 INSTALLED UNKN
0 0 00000 0 00 0000+00
I-83 NB
0010/0679 BMSBG 66/8045/0010/1000

000000 FT

000000 FT 0 0 00000 0 00 0000+00
NC RAMP F RD
INTER-BK VFW OF US MEM HW
(SR0083 SEG 0140/0551)
MFC BEGIN = F
S 0010/0000 LENGTH(AH 1788 BK 0000)

DIR: E TOTAL LEN: .095 MI. DIST: 08-4 SR: 8043
LEFT MUN: NEWBERRY T RIGHT MUN: NEWBERRY T

```
000499 FT                    000499 FT
                             INTER-AHD VFW OF US MEM HW
                             0750/0252 (SR0083 SEG 0340/1025)
000247 FT                    000247 FT 1 0 00000 0 00 0000+00
                                  NC VALLEY GREEN MALL EXIT
                                        ROBIN HOOD DR
                                        (T950)
                          S  0750/0000 LENGTH(AH 0252 BK 0247)

                                        ROBIN HOOD DR
                             0010/0247 (T950)
000000 FT                    000000 FT 0 0 00000 0 00 0000+00
                                  NC VALLEY GREEN MALL EXIT RD
                             INTER-BK  VFW OF US MEM HW
                                        (SR0083 SEG 0334/2263)
                                        MFC BEGIN = F
                          S  0010/0000 LENGTH(AH 0247 BK 0000)
```

DIR: W TOTAL LEN: .028 MI. DIST: 08-4 SR: 8039
LEFT MUN: YORK T RIGHT MUN: YORK T

000147 FT

000000 FT

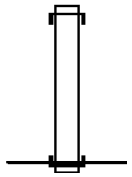

000147 FT
INTER-AHD S QUEEN ST
0010/0147 (SR0074 SEG 0590/1763)
000000 FT 1 0 00216 2 00 0000+00
NC RAMP A RD
INTER-BK HOLLYWOOD DR
(SR3023 SEG 0010/0825)
MFC BEGIN = F
S 0010/0000 LENGTH(AH 0147 BK 0000)

DIR: S TOTAL LEN: .352 MI. DIST: 08-4 SR: 8037
LEFT MUN: FAIRVIEW T RIGHT MUN: FAIRVIEW T

```
001859 FT                    001859 FT
                             INTER-AHD  VFW OF US MEM HW
                             0760/0425  (SR0083 SEG 0390/1960)
001434 FT                    001434 FT  1 0 00333 2 46 0000+00
                                  NC RAMP D RD
                                        LIMEKILN RD
                                        (T955)
                           5 0760/0000  LENGTH(AH 0425 BK 0410)

                                        LIMEKILN RD
                                        (T955)
                             0750/0410
001024 FT                    001024 FT  1 0 00333 2 48 0000+00
                                  NC RAMP C RD
                             INTER-BK   VFW OF US MEM HW
                                        (SR0083 SEG 0390/1817)
                           5 0750/0000  LENGTH(AH 0410 BK 0528)

                                        LIMEKILN RD
                             0510/0528  (T955)
000496 FT                    000496 FT  1 0 00333 2 45 0000+00
                                  NC RAMP B RD
                             INTER-BK   VFW OF US MEM HW
                                        (SR0083 SEG 0391/1967)
                           5 0510/0000  LENGTH(AH 0528 BK 0496)

                             INTER-AHD  VFW OF US MEM HW
                             0500/0496  (SR0083 SEG 0391/1769)
000000 FT                    000000 FT  1 0 00333 2 00 0000+00
                                  NC RAMP A RD
                                        LIMEKILN RD
                                        (T955)
                                        MFC BEGIN = F
                           5 0500/0000  LENGTH(AH 0496 BK 0000)
```

DIR: S TOTAL LEN: .417 MI. DIST: 08-4 SR: 8035
LEFT MUN: FAIRVIEW T RIGHT MUN: FAIRVIEW T

```
002201 FT                    002201 FT
                           * REF-AHD    TURNPIKE RAMP RD
                                        (TNPK)
                                                I-83
                             0260/1058 OP ID 66/0083/0390/0561

001143 FT                    001143 FT 1 0 00000 0 00 0000+00
                                  NC RAMP E RD
                             INTER-BK   VFW OF US MEM HW
                                        (SR0083 SEG 0391/0381)
                           S 0260/0000 LENGTH(AH 1058 BK 1143)

                             INTER-AHD VFW OF US MEM HW
                             0250/1143 (SR0083 SEG 0391/0000)

000000 FT                    000000 FT 1 0 00000 0 00 0000+00
                                                I-83
                                        OP ID 66/0083/0390/0561
                                  NC RAMP G RD
                           * REF-BK     TURNPIKE RAMP RD
                                        (TNPK)
                                        MFC BEGIN = F
                           S 0250/0000 LENGTH(AH 1143 BK 0000)
```

DIR: E TOTAL LEN: .668 MI. DIST: 08-4 SR: 8033
LEFT MUN: FAIRVIEW T RIGHT MUN: FAIRVIEW T

```
003528 FT                    003528 FT LEWISBERRY RD
                             0260/0756 (SR0114 SEG 0100/2675)

002772 FT                    002772 FT 1 0 00333 2 36 0000+00
                                   NC RAMP U RD
                             INTER-BK   VFW OF US MEM HW
                                        (SR0083 SEG 0385/1275)
                           S 0260/0000 LENGTH(AH 0756 BK 0784)

                             INTER-AHD  VFW OF US MEM HW
                             0250/0784 (SR0083 SEG 0385/1082)

001988 FT                    001988 FT 1 0 00333 2 35 0000+00
                                   NC RAMP T RD
                                        LEWISBERRY RD
                                        (SR0114 SEG 0100/2657)
                           S 0250/0000 LENGTH(AH 0784 BK 1006)

                             INTER-AHD  VFW OF US MEM HW
                             0020/1006 (SR0083 SEG 0384/1446)

000982 FT                    000982 FT 1 0 00333 2 38 0000+00
                                   NC RAMP W RD
                                        LEWISBERRY RD
                                        (SR0114 SEG 0110/0951)
                           S 0020/0000 LENGTH(AH 1006 BK 0982)

                                        LEWISBERRY RD
                                        (SR0114 SEG 0110/0972)
                             0010/0982

000000 FT                    000000 FT 1 0 00333 2 37 0000+00
                                   NC RAMP V RD
                             INTER-BK   VFW OF US MEM HW
                                        (SR0083 SEG 0384/1263)
                                        MFC BEGIN = F
                           S 0010/0000 LENGTH(AH 0982 BK 0000)
```

DIR: N TOTAL LEN: .156 MI. DIST: 08-4 SR: 8031
LEFT MUN: FAIRVIEW T RIGHT MUN: FAIRVIEW T

```
000826 FT                 000826 FT PLEASANT RD
                          0260/0149 (T970)
000677 FT                 000677 FT 1 0 00333 2 41 0000+00
                                NC RAMP C RD
                          INTER-BK  VFW OF US MEM HW
                                    (SR0083 SEG 0375/1469)
                        S 0260/0000 LENGTH(AH 0149 BK 0153)

                          INTER-AHD VFW OF US MEM HW
                          0250/0153 (SR0083 SEG 0375/1348)
000524 FT                 000524 FT 1 0 00333 2 42 0000+00
                                NC RAMP D RD
                                    PLEASANT RD
                                    (T970)
                        S 0250/0000 LENGTH(AH 0153 BK 0231)

                          INTER-AHD VFW OF US MEM HW
                          0020/0231 (SR0083 SEG 0374/1327)
000293 FT                 000293 FT 1 0 00333 2 39 0000+00
                                NC RAMP A RD
                          INTER-BK  EVERGREEN RD
                                    (T970)
                        S 0020/0000 LENGTH(AH 0231 BK 0293)

                          INTER-AHD EVERGREEN RD
                          0010/0293 (T970)
000000 FT                 000000 FT 1 0 00333 2 40 0000+00
                                NC RAMP B RD
                          INTER-BK  VFW OF US MEM HW
                                    (SR0083 SEG 0374/1176)
                                    MFC BEGIN = F
                        S 0010/0000 LENGTH(AH 0293 BK 0000)
```

DIR: E TOTAL LEN: .402 MI. DIST: 08-4 SR: 8029
LEFT MUN: FAIRVIEW T RIGHT MUN: FAIRVIEW T

```
002123 FT                    002123 FT
                             INTER-AHD  VFW OF US MEM HW
                             0510/0463  (SR0083 SEG 0361/0206)
001660 FT                    001660 FT  1 0 00333 2 30 0000+00
                                   NC RAMP Q RD
                                         FISHING CREEK RD
                                         (SR0262 SEG 0060/0020)
                           S 0510/0000  LENGTH(AH 0463 BK 0624)

                                         FISHING CREEK RD
                             0500/0624  (SR0262 SEG 0060/0000)

001036 FT                    001036 FT  1 0 00333 2 29 0000+00
                                   NC RAMP R RD
                             INTER-BK   VFW OF US MEM HW
                                         (SR0083 SEG 0361/0627)
                           S 0500/0000  LENGTH(AH 0624 BK 0460)

                             INTER-AHD  VFW OF US MEM HW
                             0020/0460  (SR0083 SEG 0354/2016)
000576 FT                    000576 FT  1 0 00333 2 28 0000+00
                                   NC RAMP P RD
                                         FISHING CREEK RD
                                         (SR0262 SEG 0060/1138)
                           S 0020/0000  LENGTH(AH 0460 BK 0576)

                                         FISHING CREEK RD
                             0010/0576  (SR0262 SEG 0060/1158)
000000 FT                    000000 FT  1 0 00333 2 27 0000+00
                                   NC RAMP O RD

                             INTER-BK   VFW OF US MEM HW
                                         (SR0083 SEG 0354/1650)
                                         MFC BEGIN = F
                           S 0010/0000  LENGTH(AH 0576 BK 0000)
```

DIR: N TOTAL LEN: .145 MI. DIST: 08-4 SR: 8027
LEFT MUN: FAIRVIEW T RIGHT MUN: FAIRVIEW T

```
000768 FT                    000768 FT
                             INTER-AHD  VFW OF US MEM HW
                             0760/0105  (SR0083 SEG 0350/2253)
000663 FT                    000663 FT  1 0 00333 2 34 0000+00
                                   NC RAMP N RD
                           * REF-BK     SALEM RD
                                        (SR1007 SEG 0010/1620)
                           S 0760/0000  LENGTH(AH 0105 BK 0203)

                                        SALEM RD
                             0750/0203  (SR1007 SEG 0010/0227)
000460 FT                    000460 FT  1 0 00333 2 33 0000+00
                                   NC RAMP M RD
                             INTER-BK   VFW OF US MEM HW
                                        (SR0083 SEG 0350/0655)
                           S 0750/0000  LENGTH(AH 0203 BK 0240)

                             INTER-AHD  VFW OF US MEM HW
                             0260/0240  (SR0083 SEG 0345/0297)
000220 FT                    000220 FT  1 0 00333 2 31 0000+00
                                   NC RAMP K RD
                           * REF-BK     YORKTOWN RD
                                        (SR4007 SEG 0010/0000)
                           S 0260/0000  LENGTH(AH 0240 BK 0220)

                                        YORKTOWN RD
                             0250/0220  (SR4007 SEG 0014/0000)
000000 FT                    000000 FT  1 0 00333 2 32 0000+00
                                   NC RAMP L RD
                             INTER-BK   VFW OF US MEM HW
                                        (SR0083 SEG 0345/2208)
                                        MFC BEGIN = F
                           S 0250/0000  LENGTH(AH 0220 BK 0000)
```

DIR: N TOTAL LEN: .364 MI. DIST: 08-4 SR: 8025
LEFT MUN: NEWBERRY T RIGHT MUN: NEWBERRY T

```
001923 FT                    001923 FT
                             INTER-AHD  VFW OF US MEM HW
                             0750/0728  (SR0083 SEG 0334/0447)

001195 FT                    001195 FT  1 0 00333 2 21 0000+00
                                  NC RAMP G RD
                                        OLD TRAIL RD
                                        (SR0392 SEG 0040/0375)
                           S 0750/0000  LENGTH(AH 0728 BK 0357)

                                        OLD TRAIL RD
                             0260/0357  (SR4053 SEG 0010/0744)
                                        TO 4053/0010 SH
                             0260/0236  (CONN)
000838 FT                    000838 FT  1 0 00333 2 19 0000+00
                                  NC RAMP F RD
                             INTER-BK   VFW OF US MEM HW
                                        (SR0083 SEG 0331/1743)
                           S 0260/0000  LENGTH(AH 0357 BK 0343)

                             INTER-AHD  VFW OF US MEM HW
                             0250/0343  (SR0083 SEG 0331/1568)
000495 FT                    000495 FT  1 0 00333 2 18 0000+00
                                  NC RAMP E RD
                                        OLD TRAIL RD
                                        (SR4053 SEG 0010/0724)
                           S 0250/0000  LENGTH(AH 0343 BK 0495)

                                        OLD TRAIL RD
                                        (SR0392 SEG 0040/0375)
                             0010/0495
                                  NC RAMP D RD
000000 FT                    000000 FT  1 0 00000 0 00 0000+00
                             INTER-BK   VFW OF US MEM HW
                                        (SR0083 SEG 0330/1860)
                                        MFC BEGIN = F
                           S 0010/0000  LENGTH(AH 0495 BK 0000)
```

DIR: E TOTAL LEN: .351 MI. DIST: 08-4 SR: 8023
LEFT MUN: NEWBERRY T RIGHT MUN: NEWBERRY T

```
001851 FT                    001851 FT
                             INTER-AHD  VFW OF US MEM HW
                             0750/0551  (SR0083 SEG 0320/0592)
001300 FT                    001300 FT  1 0 00333 2 05 0000+00
                                  NC RAMP D RD
                                        OLD TRAIL RD
                                        (SR0382 SEG 0110/1406)
                           S 0750/0000 LENGTH(AH 0551 BK 0354)

                                        OLD TRAIL RD
                                        (SR0382 SEG 0120/0267)
                             0500/0354
000946 FT                    000946 FT  1 0 00333 2 03 0000+00
                                  NC RAMP B RD
                             INTER-BK   VFW OF US MEM HW
                                        (SR0083 SEG 0321/0540)
                           S 0500/0000 LENGTH(AH 0354 BK 0473)

                             INTER-AHD  VFW OF US MEM HW
                             0250/0473  (SR0083 SEG 0315/2322)
                                        FROM 0382/0120 SH
                             0250/0083  (CONN)
000473 FT                    000473 FT  1 0 00333 2 02 0000+00
                                  NC RAMP A RD
                                        OLD TRAIL RD
                                        (SR0382 SEG 0120/0267)
                           S 0250/0000 LENGTH(AH 0473 BK 0473)

                                        OLD TRAIL RD
                                        (SR0382 SEG 0110/1278)
                             0010/0473
                                        TO 0382/0110 SH
                             0010/0398  (CONN)
000000 FT                    000000 FT  1 0 00333 2 04 0000+00
                                  NC RAMP C RD
                             INTER-BK   VFW OF US MEM HW
                                        (SR0083 SEG 0314/2054)
                                        MFC BEGIN = F
                           S 0010/0000 LENGTH(AH 0473 BK 0000)
```

DIR: N TOTAL LEN: .463 MI. DIST: 08-4 SR: 8021
LEFT MUN: CONEWAGO T RIGHT MUN: CONEWAGO T

```
002447 FT                    002447 FT
                             INTER-AHD VFW OF US MEM HW
                             0750/0403 (SR0083 SEG 0280/1576)
002044 FT                    002044 FT 1 0 00333 2 17 0000+00
                                   NC RAMP D RD
                                         SUSQUEHANNA TR
                                         (SR0297 SEG 0030/0406)
                           S 0750/0000 LENGTH(AH 0403 BK 0523)

                                         SUSQUEHANNA TR
                                         (SR0297 SEG 0030/0000)
                             0500/0523
001521 FT                    001521 FT 1 0 00333 2 16 0000+00
                                   NC RAMP C RD
                             INTER-BK    VFW OF US MEM HW
                                         (SR0083 SEG 0281/1502)
                           S 0500/0000 LENGTH(AH 0523 BK 0689)

                             INTER-AHD VFW OF US MEM HW
                             0250/0689 (SR0083 SEG 0281/0256)
000832 FT                    000832 FT 1 0 00333 2 14 0000+00
                                   NC RAMP A RD
                                         SUSQUEHANNA TR
                                         (SR0297 SEG 0020/2402)
                           S 0250/0000 LENGTH(AH 0689 BK 0832)

                                         SUSQUEHANNA TR
                             0010/0832 (SR0297 SEG 0030/0327)
000000 FT                    000000 FT 1 0 00333 2 15 0000+00
                                   NC RAMP B RD
                             INTER-BK    VFW OF US MEM HW
                                         (SR0083 SEG 0280/0319)
                                         MFC BEGIN = F
                           S 0010/0000 LENGTH(AH 0832 BK 0000)
```

DIR: E TOTAL LEN: .591 MI. DIST: 08-4 SR: 8019
LEFT MUN: MANCHESTER T RIGHT MUN: MANCHESTER T

```
003121 FT                    003121 FT
                             INTER-AHD VFW OF US MEM HW
                             0510/0610 (SR0083 SEG 0235/1774)

002511 FT                    002511 FT 1 0 00333 2 12 0000+00
                                   NC RAMP H RD
                                         CHURCH RD
                                         (SR0238 SEG 0140/1104)
                           5 0510/0000 LENGTH(AH 0610 BK 0727)

                                         CHURCH RD
                                         (SR0238 SEG 0140/1088)
                             0500/0727

001784 FT                    001784 FT 0 0 00000 0 00 0000+00
                                   NC RAMP G RD
                             INTER-BK    VFW OF US MEM HW
                                         (SR0083 SEG 0235/2065)
                           5 0500/0000 LENGTH(AH 0727 BK 0862)

                             INTER-AHD VFW OF US MEM HW
                             0020/0862 (SR0083 SEG 0234/1107)

000922 FT                    000922 FT 1 0 00333 2 11 0000+00
                                   NC RAMP F RD
                                         CHURCH RD
                                         (SR0238 SEG 0140/2124)
                           5 0020/0000 LENGTH(AH 0862 BK 0922)

                             INTER-AHD BOARD RD
                                         (SR1031 SEG 0010/0000)
                                         CHURCH RD
                                         (SR0238 SEG 0140/2140)
                             0010/0922
                                         TO 0238/0140 SH
                             0010/0732   (CONN)

000000 FT                    000000 FT 1 0 00333 2 10 0000+00
                                   NC RAMP E RD
                             INTER-BK    VFW OF US MEM HW
                                         (SR0083 SEG 0234/0864)
                                         MFC BEGIN = F
                           5 0010/0000 LENGTH(AH 0922 BK 0000)
```

DIR: N TOTAL LEN: .796 MI. DIST: 08-4 SR: 8017
LEFT MUN: MANCHESTER T RIGHT MUN: MANCHESTER T

003353 FT

003353 FT 0 0 00000 0 00 0000+00
S 0750/0000 LENGTH(AH 0850 BK 0873)

GEORGE ST
(SR0181 SEG 0021/0497)

DIR: N TOTAL LEN: .796 MI. DIST: 08-4 SR: 8017
LEFT MUN: MANCHESTER T RIGHT MUN: MANCHESTER T

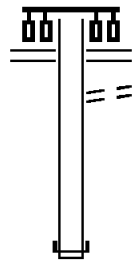

(SR0181 SEG 0020/0463)
0500/0873
TO 4046/0010 SH
0500/0680 (CONN)

002480 FT

002480 FT 1 0 00333 2 09 0000+00
NC RAMP C RD
INTER-BK VFW OF US MEM HW
(SR0083 SEG 0215/1808)
S 0500/0000 LENGTH(AH 0873 BK 0680)

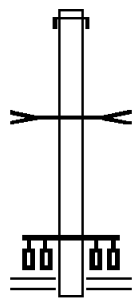

INTER-AHD VFW OF US MEM HW
0250/0680 (SR0083 SEG 0215/0247)

TRIB/CODORUS
STRUCTURE LENGTH 10 FT
0250/0047 BMSID 66/8017/0250/0100
001800 FT

001800 FT 1 0 00333 2 08 0000+00
NC RAMP D RD
GEORGE ST
(SR0181 SEG 0021/0497)
(SR0181 SEG 0020/0463)
S 0250/0000 LENGTH(AH 0680 BK 0784)

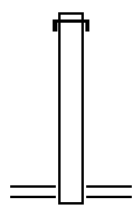

INTER-AHD VFW OF US MEM HW
0020/0784 (SR0083 SEG 0214/0746)

001016 FT

001016 FT 1 0 00333 2 07 0000+00
NC RAMP B RD
GEORGE ST
(SR0181 SEG 0021/1056)
(SR0181 SEG 0020/1030)
S 0020/0000 LENGTH(AH 0784 BK 1016)

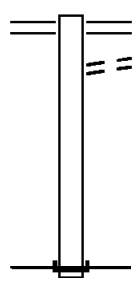

GEORGE ST
0010/1016 (SR0181 SEG 0020/1177)
TO 0181/0020 SH
0010/0926 (CONN)

000000 FT

000000 FT 1 0 00333 2 06 0000+00
NC RAMP A RD
INTER-BK VFW OF US MEM HW
(SR0083 SEG 0214/0488)
MFC BEGIN = F
S 0010/0000 LENGTH(AH 1016 BK 0000)

DIR: E TOTAL LEN: .899 MI. DIST: 08-4 SR: 8015
LEFT MUN: MANCHESTER T RIGHT MUN: MANCHESTER T

004746 FT		004746 FT INTER-AHD ARSENAL RD 0762/0915 (SR0030 SEG 0341/1561)
003831 FT		003831 FT 0 0 00000 0 00 0000+00 NC RAMP V RD INTER-BK VFW OF US MEM HW (SR0083 SEG 0210/1157) 5 0762/0000 LENGTH(AH 0915 BK 1277)

DIR: E TOTAL LEN: .899 MI. DIST: 08-4 SR: 8015
LEFT MUN: MANCHESTER T RIGHT MUN: MANCHESTER T

```
                                          INTER-AHD VFW OF US MEM HW
                                          0752/1277 (SR0083 SEG 0210/1642)

002554 FT                                 002554 FT 0 0 00000 0 00 0000+00
                                                NC RAMP W RD
                                          INTER-BK  ARSENAL RD
                                                    (SR0030 SEG 0351/0000)
                                        S 0752/0000 LENGTH(AH 1277 BK 0754)

                                          INTER-AHD VFW OF US MEM HW
                                          0500/0754 (SR0083 SEG 0211/1465)

001800 FT                                 001800 FT 1 0 00789 2 30 0000+00
                                                NC RAMP U RD
                                          INTER-BK  ARSENAL RD
                                                    (SR0030 SEG 0341/0920)
                                        S 0500/0000 LENGTH(AH 0754 BK 0621)

                                          INTER-AHD ARSENAL RD
                                          0260/0621 (SR0030 SEG 0340/1113)

001179 FT                                 001179 FT 1 0 00789 2 29 0000+00
                                                NC RAMP Y RD
                                          INTER-BK  VFW OF US MEM HW
                                                    (SR0083 SEG 0211/0532)
                                        S 0260/0000 LENGTH(AH 0621 BK 0796)

                                          INTER-AHD VFW OF US MEM HW
                                          0250/0796 (SR0083 SEG 0211/0230)

000383 FT                                 000383 FT 1 0 00789 2 28 0000+00
                                                NC RAMP Z RD
                                          INTER-BK  ARSENAL RD
                                                    (SR0030 SEG 0340/0967)
                                        S 0250/0000 LENGTH(AH 0796 BK 0383)

                                          INTER-AHD ARSENAL RD
                                          0010/0383 (SR0030 SEG 0350/0000)
000000 FT                                 000000 FT 1 0 00789 2 31 0000+00
                                                NC RAMP X RD
                                          INTER-BK  VFW OF US MEM HW
                                                    (SR0083 SEG 0210/0317)
                                                    MFC BEGIN = F
                                        S 0010/0000 LENGTH(AH 0383 BK 0000)
```

DIR: E TOTAL LEN: .824 MI. DIST: 08-4 SR: 8013
LEFT MUN: SPRINGETTSBURY T RIGHT MUN: SPRINGETTSBURY T

```
004349 FT                    004349 FT
                             INTER-AHD  VFW OF US MEM HW
                             0750/0483  (SR0083 SEG 0190/0000)
                                        FROM 2003/0011 SH
                             0750/0057  (CONN)
003866 FT                    003866 FT  1 0 00789 2 20 0000+00
                                   NC RAMP P RD
                                        NORTH HILLS RD
                                        (SR2003 SEG 0010/0638)
                                        (SR2003 SEG 0011/0638)
                           S 0750/0000  LENGTH(AH 0483 BK 0544)

                             INTER-AHD  PHILADELPHIA ST
                             0510/0544  (SR3025 SEG 0022/1997)
                             0510/0309  BMSEN 66/8013/0510/0220
                                        1 0 00789 2 25 0004+06
                                        MILL CREEK
                             0510/0220  BMSBG 66/8013/0510/0220
003322 FT                    003322 FT  1 0 00789 2 25 0000+00
                                   NC RAMP N RD
                             INTER-BK   VFW OF US MEM HW
                                        (SR0083 SEG 0191/0243)
                           S 0510/0000  LENGTH(AH 0544 BK 0590)

                             INTER-AHD  VFW OF US MEM HW
                             0500/0590  (SR0083 SEG 0185/2048)
                             0500/0487  BMSEN 66/8013/0500/0516
                                        1 0 00789 2 24 0000+00
                                        MILL CREEK
                             0500/0413  BMSBG 66/8013/0500/0516
002732 FT                    002732 FT  1 0 00789 2 24 0000+00
                                   NC RAMP M RD
                                        MARKET ST
                                        (SR0462 SEG 0111/0179)
                           S 0500/0000  LENGTH(AH 0590 BK 0392)

                                        BELMONT ST
                             0260/0392  (SR3027 SEG 0010/0127)
                             0260/0131  BMSEN 66/8013/0260/0167
                                        1 0 00789 2 18 0000+00
                                        MILL CREEK
                             0260/0046  BMSBG 66/8013/0260/0167
002340 FT                    002340 FT  1 0 00789 2 18 0000+00
                                   NC RAMP S RD
                             INTER-BK   VFW OF US MEM HW
```

DIR: E TOTAL LEN: .824 MI. DIST: 08-4 SR: 8013
LEFT MUN: SPRING GARDEN T RIGHT MUN: SPRING GARDEN T

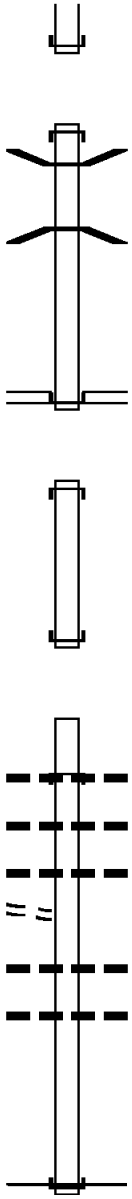

(SR0083 SEG 0185/1154)
S 0260/0000 LENGTH(AH 0392 BK 0446)

INTER-AHD VFW OF US MEM HW
0250/0446 (SR0083 SEG 0185/0905)
0250/0376 BMSEN 66/8013/0250/0341
1 0 00789 2 19 0000+00
MILL CREEK
0250/0281 BMSBG 66/8013/0250/0341
001894 FT 001894 FT 1 0 00789 2 19 0000+00
NC RAMP T RD
BELMONT ST
(SR3027 SEG 0010/0061)
INTER-BK ELMWOOD BL
(TWP)
S 0250/0000 LENGTH(AH 0446 BK 0830)

INTER-AHD VFW OF US MEM HW
0020/0830 (SR0083 SEG 0184/0938)
001064 FT 001064 FT 1 0 00789 2 17 0000+00
NC RAMP Q RD
INTER-BK MARKET ST
(SR0462 SEG 0110/0523)
S 0020/0000 LENGTH(AH 0830 BK 1064)

INTER-AHD MARKET ST
(SR0462 SEG 0110/0708)
014"H 24"W ELLIP CONC
0010/1064 LEN=0050 INSTALLED 2016
018 "DIA CIRC CONCR
0010/1045 LEN=0091 INSTALLED 2016
018 "DIA CIRC CONCR
0010/1028 LEN=0029 INSTALLED 2016
TO 0462/0110 SH
(CONN) 0010/0975
030 "DIA CIRC CONCR
0010/0884 LEN=0132 INSTALLED 2016
015 "DIA CIRC CONCR
0010/0725 LEN=0016 INSTALLED 2016
000000 FT 000000 FT 1 0 00789 2 16 0000+00
NC RAMP R RD
INTER-BK VFW OF US MEM HW
(SR0083 SEG 0184/0552)
MFC BEGIN = F
S 0010/0000 LENGTH(AH 1064 BK 0000)

DIR: S TOTAL LEN: .650 MI. DIST: 08-4 SR: 8012
LEFT MUN: HELLAM T RIGHT MUN: HELLAM T

	003399 FT	003399 FT INTER-AHD LOUCKS RD 0750/0779 (SR0030 SEG 0540/0805)
FROM 1016/0030 SH (CONN)	0750/0125 002620 FT	002620 FT 1 0 01069 2 12 0000+00 NC RAMP B RD INTER-BK COOL SPRINGS RD (SR1016 SEG 0030/1770) S 0750/0000 LENGTH(AH 0810 BK 0835)
		INTER-AHD COOL SPRINGS RD 0500/0835 (SR1016 SEG 0030/0972)
TO 1016/0030 SH (CONN)	0500/0733 001785 FT	001785 FT 1 0 01069 2 13 0000+00 NC RAMP C RD INTER-BK LOUCKS RD (SR0030 SEG 0541/0718) S 0500/0000 LENGTH(AH 0835 BK 0812)
		INTER-AHD LOUCKS RD 0250/0812 (SR0030 SEG 0531/2456)
FROM 1016/0030 SH (CONN)	0250/0116 000973 FT	000973 FT 1 0 01069 2 14 0000+00 NC RAMP D RD INTER-BK COOL SPRINGS RD (SR1016 SEG 0030/0972) S 0250/0000 LENGTH(AH 0812 BK 0973)
		INTER-AHD COOL SPRINGS RD 0010/0973 (SR1016 SEG 0030/1763)
TO 1016/0030 SH (CONN)	0010/0849 000000 FT	000000 FT 1 0 01069 2 11 0000+00 NC RAMP A RD INTER-BK LOUCKS RD (SR0030 SEG 0530/2496) MFC BEGIN = F S 0010/0000 LENGTH(AH 0973 BK 0000)

DIR: N TOTAL LEN: .427 MI. DIST: 08-4 SR: 8011
LEFT MUN: SPRINGETTSBURY T RIGHT MUN: SPRINGETTSBURY T

002252 FT

FROM 0124/0041 SH
(CONN)

0750/0195
001546 FT

TO 0124/0030 SH
(CONN)

0500/0485
000944 FT

FROM 0124/0030 SH
(CONN)

0250/0150
000350 FT

000000 FT

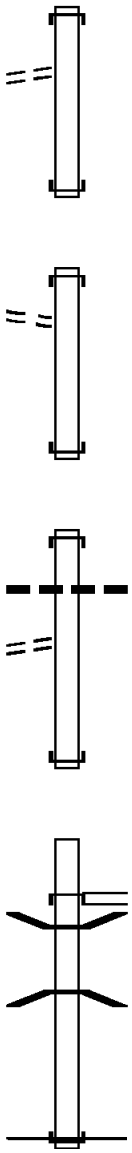

002252 FT
INTER-AHD VFW OF US MEM HW
0750/0706 (SR0083 SEG 0174/1464)

001546 FT 1 0 00789 2 13 0000+00
NC RAMP J RD
INTER-BK MOUNT ROSE AV
(SR0124 SEG 0041/0340)
S 0750/0000 LENGTH(AH 0706 BK 0602)

INTER-AHD MOUNT ROSE AV
0500/0602 (SR0124 SEG 0031/0700)

000944 FT 1 0 00789 2 14 0000+00
NC RAMP I RD
INTER-BK VFW OF US MEM HW
(SR0083 SEG 0175/1384)
S 0500/0000 LENGTH(AH 0602 BK 0594)

INTER-AHD VFW OF US MEM HW
0250/0594 (SR0083 SEG 0175/0161)
066 "DIA CIRC METAL
0250/0258 LEN=0028 INSTALLED UNKN

000350 FT 1 0 00789 2 09 0000+00
NC RAMP L RD
INTER-BK MOUNT ROSE AV
(SR0124 SEG 0030/0675)
S 0250/0000 LENGTH(AH 0594 BK 0350)

INTER-AHD CAMP BETTY WASHINGTON R
(SR2005 SEG 0070/0330)
CAMP BETTY WASHINGTON R
0012/0350 (SR2005 SEG 0070/0330)
0012/0077 BMSEN 66/8011/0012/0025
0 0 00000 0 00 0000+00
MILL CREEK
0012/0025 BMSBG 66/8011/0012/0025
000000 FT 0 0 00000 0 00 0000+00
NC RAMP K RD
INTER-BK VFW OF US MEM HW
(SR0083 SEG 0174/0127)
MFC BEGIN = F
S 0012/0000 LENGTH(AH 0350 BK 0000)

DIR: S TOTAL LEN: .617 MI. DIST: 08-4 SR: 8010
LEFT MUN: HELLAM T RIGHT MUN: HELLAM T

003258 FT

003258 FT
INTER-AHD LOUCKS RD
0750/0780 (SR0030 SEG 0460/0808)

DIR: S TOTAL LEN: .617 MI. DIST: 08-4 SR: 8010
LEFT MUN: HELLAM T RIGHT MUN: HELLAM T

KREUTZ CREEK
STRUCTURE LENGTH 17 FT
0750/0176 BMSID 66/0030/0460/0279
002478 FT 002478 FT 1 0 01069 2 01 0000+00
NC RAMP B RD
KREUTZ CREEK RD
(SR1014 SEG 0140/1494)
(SR1014 SEG 0141/1503)
S 0750/0000 LENGTH(AH 0780 BK 0828)

KREUTZ CREEK RD
(SR1014 SEG 0140/0921)
0500/0828 (SR1014 SEG 0141/0935)
TO 1014/0141 SH
0500/0730 (CONN)
KREUTZ CREEK
STRUCTURE LENGTH 17 FT
0500/0681 BMSID 66/0030/0460/0279
001650 FT 001650 FT 1 0 01069 2 02 0000+00
NC RAMP C RD
INTER-BK LOUCKS RD
(SR0030 SEG 0461/0956)
S 0500/0000 LENGTH(AH 0828 BK 0814)

INTER-AHD LOUCKS RD
0250/0814 (SR0030 SEG 0451/2670)
000836 FT 000836 FT 1 0 01069 2 03 0000+00
NC RAMP D RD
KREUTZ CREEK RD
(SR1014 SEG 0141/0935)
(SR1014 SEG 0140/0921)
S 0250/0000 LENGTH(AH 0814 BK 0836)

KREUTZ CREEK RD
(SR1014 SEG 0141/1503)
0010/0836 (SR1014 SEG 0140/1494)
TO 1014/0140 SH
0010/0712 (CONN)
000000 FT 000000 FT 1 0 01069 2 00 0000+00
NC RAMP A RD
INTER-BK LOUCKS RD
(SR0030 SEG 0450/2553)
MFC BEGIN = F
S 0010/0000 LENGTH(AH 0836 BK 0000)

DIR: S TOTAL LEN: .923 MI. DIST: 08-4 SR: 8009
LEFT MUN: YORK T RIGHT MUN: YORK T

004873 FT

004071 FT

004873 FT
INTER-AHD QUEEN ST
0762/0802 (SR0074 SEG 0580/0758)

004071 FT 0 0 00000 0 00 0000+00
NC RAMP D RD
INTER-BK VFW OF US MEM HW
(SR0083 SEG 0154/0503)
S 0762/0000 LENGTH(AH 0802 BK 1087)

INTER-AHD VFW OF US MEM HW
0752/1087 (SR0083 SEG 0154/1050)

DIR: S TOTAL LEN: .923 MI. DIST: 08-4 SR: 8009
LEFT MUN: YORK T RIGHT MUN: YORK T

002984 FT

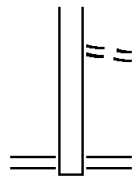

FROM 0074/0580 SH
0752/0254 (CONN)
002984 FT 0 0 00000 0 00 0000+00
NC RAMP E RD
QUEEN ST
(SR0074 SEG 0580/0658)
0752/0000 LENGTH(AH 1087 BK 0733)

002251 FT

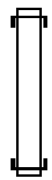

INTER-AHD QUEEN ST
0500/0733 (SR0074 SEG 0580/1261)
002251 FT 1 0 00789 2 05 0000+00
NC RAMP C RD
INTER-BK VFW OF US MEM HW
(SR0083 SEG 0155/0692)
0500/0000 LENGTH(AH 0733 BK 0715)

001536 FT

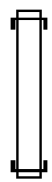

INTER-AHD QUEEN ST
0260/0715 (SR0074 SEG 0581/1275)
001536 FT 1 0 00789 2 03 0000+00
NC RAMP G RD
INTER-BK VFW OF US MEM HW
(SR0083 SEG 0151/2590)
0260/0000 LENGTH(AH 0715 BK 0918)

000618 FT

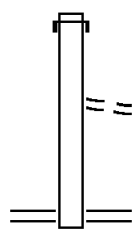

INTER-AHD VFW OF US MEM HW
0250/0918 (SR0083 SEG 0151/2147)
FROM 0074/0591 SH
0250/0218 (CONN)
000618 FT 1 0 00789 2 00 0000+00
NC RAMP H RD
QUEEN ST
(SR0074 SEG 0580/1336)
0250/0000 LENGTH(AH 0918 BK 0618)

000000 FT

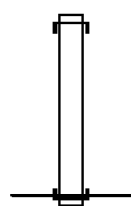

INTER-AHD QUEEN ST
0010/0618 (SR0074 SEG 0581/0657)
000000 FT 1 0 00789 2 02 0000+00
NC RAMP F RD
INTER-BK VFW OF US MEM HW
(SR0083 SEG 0150/2331)
MFC BEGIN = F
0010/0000 LENGTH(AH 0618 BK 0000)

DIR: S TOTAL LEN: .937 MI. DIST: 08-4 SR: 8008
LEFT MUN: SPRINGETTSBURY T RIGHT MUN: SPRINGETTSBURY T

004949 FT

003600 FT

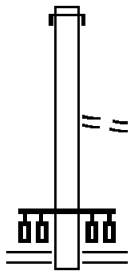

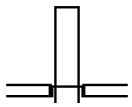

004949 FT
INTER-AHD LOUCKS RD
0750/1349 (SR0030 SEG 0410/1473)

FROM 0024/0470 SH
0750/0182 (CONN)
003600 FT 1 0 01069 2 08 0000+00
NC RAMP K RD
MT ZION RD
(SR0024 SEG 0470/1537)

S 0750/0000 LENGTH(AH 1349 BK 1258)

INTER-AHD WHITEFORD RD
(T355)
MOUNT ZION RD
(SR0024 SEG 0481/0680)
(SR0024 SEG 0480/0680)

DIR: S TOTAL LEN: .937 MI. DIST: 08-4 SR: 8008
LEFT MUN: SPRINGETTSBURY T RIGHT MUN: SPRINGETTSBURY T

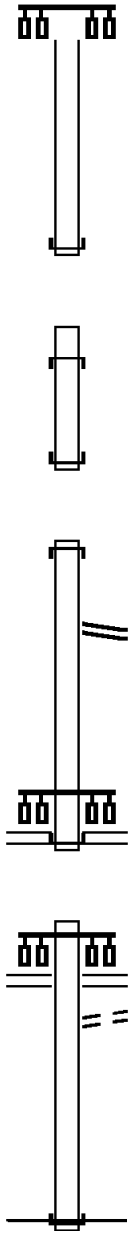

```
                                        0520/1258

002342 FT                               002342 FT 1 0 00000 0 00 0000+00
                                              NC RAMP L RD
                                        INTER-BK  LOUCKS RD
                                                  (SR0030 SEG 0411/1290)
                                      S 0520/0000 LENGTH(AH 1258 BK 0329)

                                        INTER-AHD RAMP M RD
                                                  (SR8008 SEG 0500/0298)
                                              NC RAMP M
002013 FT                               002013 FT 1 0 01069 2 09 0000+00
                                        INTER-BK  MOUNT ZION RD
                                                  (SR0024 SEG 0480/0253)
                                      S 0510/0000 LENGTH(AH 0329 BK 0975)

                                        INTER-AHD LOUCKS RD
                                        0500/0975 (SR0030 SEG 0411/0445)

                                                  FROM 0024/0481 SH
                                        0500/0298 (SR8008 SEG 0510/0329)
001038 FT                               001038 FT 1 0 01069 2 10 0000+00
                                              NC RAMP M RD
                                                  MOUNT ZION RD
                                                  (SR0024 SEG 0481/0659)
                                                  (SR0024 SEG 0480/0650)

                                        INTER-BK  WHITEFORD RD
                                                  (T355)
                                      S 0500/0000 LENGTH(AH 0975 BK 1038)

                                                  MT ZION RD
                                                  (SR0024 SEG 0470/1547)
                                                  (SR0024 SEG 0471/1546)
                                        0010/1038
                                                  TO 0024/0471 SH
                                        0010/0955 (CONN)

000000 FT                               000000 FT 1 0 01069 2 07 0000+00
                                              NC RAMP J RD
                                        INTER-BK  LOUCKS RD
                                                  (SR0030 SEG 0400/1676)
                                                  MFC BEGIN = F
                                      S 0010/0000 LENGTH(AH 1038 BK 0000)
```

DIR: E TOTAL LEN: .432 MI. DIST: 08-4 SR: 8007
LEFT MUN: YORK T RIGHT MUN: YORK T

```
002281 FT                    002281 FT
                             INTER-AHD  VFW OF US MEM HW
                             0750/0507  (SR0083 SEG 0134/1390)
                                        FROM 0182/0145 SH
                             0750/0111  (CONN)
001774 FT                    001774 FT  1 0 00127 2 28 0000+00
                                  NC RAMP D RD
                                        LEADER HEIGHTS RD
                                        (SR0182 SEG 0144/1080)
                                        (SR0182 SEG 0145/1080)
                             S 0750/0000 LENGTH(AH 0507 BK 0511)

                                        LEADER HEIGHTS RD
                                        (SR0182 SEG 0144/0768)
                             0500/0511  (SR0182 SEG 0145/0770)
                                        TO 0182/0145 SH
                             0500/0399  (CONN)
001263 FT                    001263 FT  1 0 00127 2 22 0000+00
                                  NC RAMP C RD
                             INTER-BK   VFW OF US MEM HW
                                        (SR0083 SEG 0135/1335)
                             S 0500/0000 LENGTH(AH 0511 BK 0696)

                             INTER-AHD  VFW OF US MEM HW
                             0250/0696  (SR0083 SEG 0135/0034)
                                        FROM 0182/0144 SH
                             0250/0149  (CONN)
000567 FT                    000567 FT  1 0 00127 2 24 0000+00
                                  NC RAMP A RD
                                        LEADER HEIGHTS RD
                                        (SR0182 SEG 0145/0770)
                                        (SR0182 SEG 0144/0768)
                             S 0250/0000 LENGTH(AH 0696 BK 0567)

                                        LEADER HEIGHTS RD
                                        (SR0182 SEG 0145/1080)
                                        (SR0182 SEG 0144/1080)
                             0010/0567
                                        TO 0182/0144 SH
                             0010/0475  (CONN)
000000 FT                    000000 FT  1 0 00127 2 26 0000+00
                                  NC RAMP B RD
                             INTER-BK   VFW OF US MEM HW
                                        (SR0083 SEG 0134/0280)
                                        MFC BEGIN = F
                             S 0010/0000 LENGTH(AH 0567 BK 0000)
```

DIR: S TOTAL LEN: .492 MI. DIST: 08-4 SR: 8006
LEFT MUN: SPRINGETTSBURY T RIGHT MUN: SPRINGETTSBURY T

```
002598 FT                    002598 FT
                             INTER-AHD LOUCKS RD
                             0750/0986 (SR0030 SEG 0390/1067)

                                       FROM 2005/0130 SH
                             0750/0098 (CONN)
001612 FT                    001612 FT 1 0 01069 2 05 0000+00
                                  NC RAMP F RD
                                       MEMORY LN
                                       (SR2005 SEG 0131/1096)
                                       (SR2005 SEG 0130/1099)
                             S 0750/0000 LENGTH(AH 0986 BK 0727)

                             INTER-AHD LOUCKS RD
                             0500/0727 (SR0030 SEG 0391/0432)

000885 FT                    000885 FT 1 0 01069 2 06 0000+00
                                  NC RAMP H RD
                             INTER-BK  MEMORY LN
                                       (SR2005 SEG 0130/1580)
                             S 0500/0000 LENGTH(AH 0727 BK 0885)

                                       MEMORY LN
                                       (SR2005 SEG 0130/1099)
                                       (SR2005 SEG 0131/1096)
                             0010/0885
                                       TO 2005/0131 SH
                             0010/0703 (CONN)

000000 FT                    000000 FT 1 0 01069 2 04 0000+00
                                  NC RAMP E RD
                             INTER-BK  LOUCKS RD
                                       (SR0030 SEG 0380/2270)
                                       MFC BEGIN = F
                             S 0010/0000 LENGTH(AH 0885 BK 0000)
```

DIR: S TOTAL LEN: .911 MI. DIST: 08-4 SR: 8005
LEFT MUN: SPRINGFIELD T RIGHT MUN: SPRINGFIELD T

004809 FT

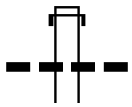

004809 FT
INTER-AHD VFW OF US MEM HW
0760/1118 (SR0083 SEG 0100/2508)
024 "DIA CIRC CONCR
0760/0845 LEN=0111 INSTALLED UNKN
042 "DIA CIRC METAL

DIR: S TOTAL LEN: .911 MI. DIST: 08-4 SR: 8005
LEFT MUN: SPRINGFIELD T RIGHT MUN: SPRINGFIELD T

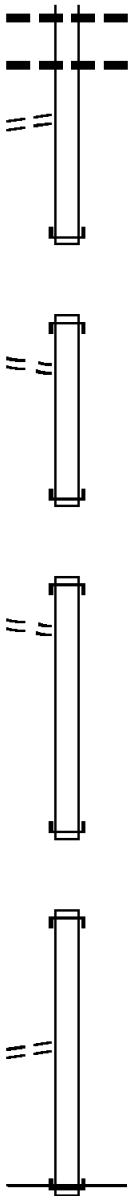

0760/0649 LEN=0037 INSTALLED UNKN
018 "DIA CIRC CONCR
0760/0550 LEN=0018 INSTALLED UNKN

FROM 3100/0010 SH
(CONN)
0760/0307
003691 FT

003691 FT 1 0 00127 2 14 0000+00
NC RAMP D RD
INTER-BK LAKE RD
(SR3100 SEG 0010/0980)
S 0760/0000 LENGTH(AH 1118 BK 0934)

INTER-AHD LAKE RD
0750/0934 (SR3100 SEG 0010/0892)

TO 3100/0010 SH
(CONN)
0750/0585
002757 FT

002757 FT 1 0 00127 2 16 0000+00
NC RAMP C RD
INTER-BK VFW OF US MEM HW
(SR0083 SEG 0100/2158)
S 0750/0000 LENGTH(AH 0934 BK 1450)

INTER-AHD NORTH ST
0510/1450 (SR3100 SEG 0010/0000)

TO 3100/0010 SH
(CONN)
0510/1360

001307 FT

001307 FT 1 0 00127 2 20 0000+00
NC RAMP A RD
INTER-BK VFW OF US MEM HW
(SR0083 SEG 0105/0016)
S 0510/0000 LENGTH(AH 1450 BK 1307)

INTER-AHD VFW OF US MEM HW
0500/1307 (SR0083 SEG 0101/2368)

FROM 3100/0010 SH
(CONN)
0500/0066
000000 FT

000000 FT 1 0 00127 2 18 0000+00
NC RAMP B RD
INTER-BK NORTH ST
(SR3100 SEG 0010/0095)
MFC BEGIN = F
S 0500/0000 LENGTH(AH 1307 BK 0000)

DIR: E TOTAL LEN: .828 MI. DIST: 08-4 SR: 8004
LEFT MUN: WEST MANCHESTER T RIGHT MUN: WEST MANCHESTER T

004372 FT

004372 FT
INTER-AHD LINCOLN HW
0750/0884 (SR0030 SEG 0270/0983)

FROM 0074/0680 SH

DIR: E TOTAL LEN: .828 MI. DIST: 08-4 SR: 8004
LEFT MUN: WEST MANCHESTER T RIGHT MUN: WEST MANCHESTER T

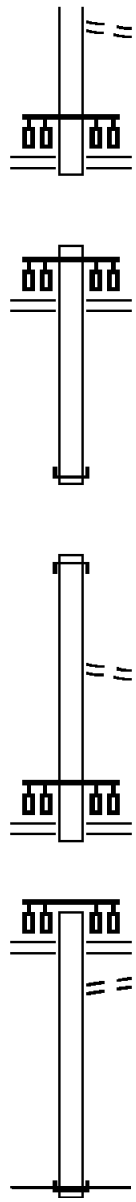

003488 FT

0750/0095 (CONN)
003488 FT 1 0 01070 2 07 0000+00
NC RAMP D RD
CARLISLE AV
(SR0074 SEG 0680/1659)
S 0750/0000 LENGTH(AH 0884 BK 1134)

CARLISLE AV
(SR0074 SEG 0691/0330)
(SR0074 SEG 0690/0329)
0500/1134

002354 FT

002354 FT 1 0 01070 2 06 0000+00
NC RAMP C RD
INTER-BK LINCOLN HW
(SR0030 SEG 0271/1203)
S 0500/0000 LENGTH(AH 1134 BK 1077)

INTER-AHD LINCOLN HW
0250/1077 (SR0030 SEG 0261/1196)

FROM 0074/0691 SH
0250/0120 (CONN)

001277 FT

001277 FT 1 0 01070 2 05 0000+00
NC RAMP B RD
CARLISLE AV
(SR0074 SEG 0691/0330)
(SR0074 SEG 0690/0329)
S 0250/0000 LENGTH(AH 1077 BK 1277)

CARLISLE AV
(SR0074 SEG 0681/1661)
0010/1277
TO 0074/0681 SH
0010/1149 (CONN)

000000 FT

000000 FT 1 0 01070 2 04 0000+00
NC RAMP A RD
INTER-BK LINCOLN HW
(SR0030 SEG 0260/1305)
MFC BEGIN = F
S 0010/0000 LENGTH(AH 1277 BK 0000)

DIR: E TOTAL LEN: .415 MI. DIST: 08-4 SR: 8003
LEFT MUN: SPRINGFIELD T RIGHT MUN: SPRINGFIELD T

002189 FT

001425 FT

001110 FT

FROM 0216/0430 SH
(CONN)

0250/0132
000535 FT

000000 FT

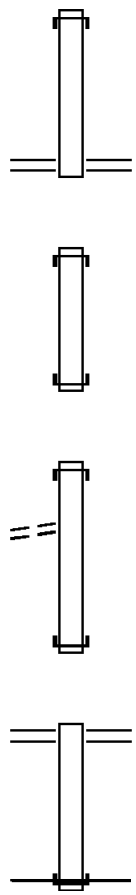

002189 FT
INTER-AHD VFW OF US MEM HW
0750/0764 (SR0083 SEG 0074/0796)

001425 FT 1 0 00127 2 11 0000+00
NC RAMP Y RD
POTOSI RD
(SR0216 SEG 0440/0153)
0750/0000 LENGTH(AH 0764 BK 0315)

INTER-AHD GLEN ROCK RD
0500/0315 (SR0216 SEG 0430/3737)
001110 FT 1 0 00127 2 12 0000+00
NC RAMP X RD
INTER-BK VFW OF US MEM HW
(SR0083 SEG 0075/0357)
0500/0000 LENGTH(AH 0315 BK 0575)

INTER-AHD VFW OF US MEM HW
0250/0575 (SR0083 SEG 0071/2471)

000535 FT 1 0 00127 2 08 0000+00
NC RAMP W RD
INTER-BK GLEN ROCK RD
(SR0216 SEG 0430/3518)
0250/0000 LENGTH(AH 0575 BK 0535)

POTOSI RD
0010/0535 (SR0216 SEG 0440/0153)
000000 FT 1 0 00127 2 10 0000+00
NC RAMP V RD
INTER-BK VFW OF US MEM HW
(SR0083 SEG 0070/2248)
MFC BEGIN = F
0010/0000 LENGTH(AH 0535 BK 0000)

DIR: E TOTAL LEN: .895 MI. DIST: 08-4 SR: 8002
LEFT MUN: WEST MANCHESTER T RIGHT MUN: WEST MANCHESTER T

004725 FT

004725 FT
INTER-AHD LINCOLN HW
0500/0701 (SR0030 SEG 0210/0521)

DIR: E TOTAL LEN: .895 MI. DIST: 08-4 SR: 8002
LEFT MUN: WEST MANCHESTER T RIGHT MUN: WEST MANCHESTER T

004024 FT

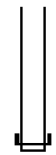

004024 FT 1 0 01070 2 02 0000+00
NC RAMP C RD
INTER-BK MARKET ST
(SR0462 SEG 0011/0497)
S 0500/0000 LENGTH(AH 0701 BK 0752)

INTER-AHD LINCOLN HW
0250/0752 (SR0030 SEG 0201/2501)

003272 FT

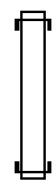

003272 FT 1 0 01070 2 00 0000+00
NC RAMP D RD
INTER-BK LINCOLN HW
(SR0030 SEG 0211/0600)
S 0250/0000 LENGTH(AH 0752 BK 1428)

INTER-AHD LINCOLN HW
0020/1428 (SR0030 SEG 0200/2633)

001844 FT

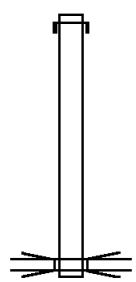

001844 FT 1 0 01070 2 01 0000+00
US30 AT PA 462
OP ID 66/0030/0200/3006
NC RAMP B RD
REF-BK MARKET ST
(SR0030 SEG 0211/0000)
S 0020/0000 LENGTH(AH 1428 BK 1844)

INTER-AHD LINCOLN HW
(SR0030 SEG 0210/0000)
US30 AT PA 462
0010/1844 OP ID 66/0030/0200/3006

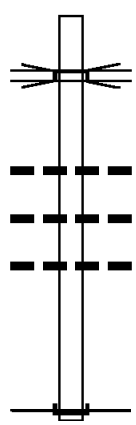

018 "DIA CIRC CONCR
0010/0845 LEN=0017 INSTALLED 2002
018 "DIA CIRC CONCR
0010/0284 LEN=0013 INSTALLED 2002
018 "DIA CIRC CONCR
0010/0258 LEN=0007 INSTALLED 2002

000000 FT

000000 FT 1 0 01070 2 00 0000+00
NC RAMP A RD
INTER-BK LINCOLN HW
(SR0030 SEG 0200/1905)
MFC BEGIN = F
S 0010/0000 LENGTH(AH 1844 BK 0000)

DIR: E TOTAL LEN: .573 MI. DIST: 08-4 SR: 8001
LEFT MUN: SHREWSBURY T RIGHT MUN: SHREWSBURY T

003009 FT 003009 FT

DIR: E TOTAL LEN: .573 MI. DIST: 08-4 SR: 8001
LEFT MUN: SHREWSBURY T RIGHT MUN: SHREWSBURY T

```
                                          INTER-AHD VFW OF US MEM HW
                                          0750/0817 (SR0083 SEG 0034/0981)

                                                    FROM 0851/0250 SH
                                          0750/0139 (CONN)
002192 FT                                 002192 FT 1 0 00127 2 01 0000+00
                                                NC RAMP D RD
                                                    FORREST AV
                                                    (SR0851 SEG 0250/0137)
                                        S 0750/0000 LENGTH(AH 0833 BK 0605)

                                                    FORREST AV
                                                    (SR0851 SEG 0240/1616)
                                          0500/0605
                                                    TO 0851/0240 SH
                                          0500/0527 (CONN)
001587 FT                                 001587 FT 1 0 00127 2 03 0000+00
                                                NC RAMP C RD
                                          INTER-BK  VFW OF US MEM HW
                                                    (SR0083 SEG 0035/0866)
                                        S 0500/0000 LENGTH(AH 0605 BK 0847)

                                          INTER-AHD VFW OF US MEM HW
                                          0250/0847 (SR0083 SEG 0031/2020)

                                                    FROM 0851/0240 SH
                                          0250/0088 (CONN)
000740 FT                                 000740 FT 1 0 00127 2 05 0000+00
                                                NC RAMP A RD
                                                    FORREST AV
                                                    (SR0851 SEG 0240/1616)
                                        S 0250/0000 LENGTH(AH 0847 BK 0740)

                                                    FORREST AV
                                                    (SR0851 SEG 0250/0143)
                                          0010/0740
                                                    TO 0851/0250 SH
                                          0010/0657 (CONN)
000000 FT                                 000000 FT 1 0 00127 2 07 0000+00
                                                NC RAMP B RD
                                          INTER-BK  VFW OF US MEM HW
                                                    (SR0083 SEG 0030/2055)
                                                    MFC BEGIN = F
                                        S 0010/0000 LENGTH(AH 0740 BK 0000)
```

DIR: B TOTAL LEN: .000 MI. DIST: 08-4 SR: 4058
LEFT MUN: FAIRVIEW T RIGHT MUN: FAIRVIEW T

000000 FT

000000 FT
7110/0000 LENGTH(AH 1265 BK 0000)

DIR: B TOTAL LEN: .035 MI. DIST: 08-4 SR: 4056
LEFT MUN: FAIRVIEW T RIGHT MUN: FAIRVIEW T

000185 FT

000000 FT

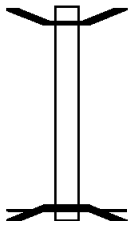

000185 FT BMSEN 66/4056/0010/0000
REF-AHD PLEASANTVIEW RD
0010/0185 (T970)
000000 FT 1 0 00333 0 03 1672+66
NC PLEASANTVIEW RD
REF-BK PLEASANTVIEW RD
(T970)
I-83
BMSBG 66/4056/0010/0000
MFC BEGIN = D
0010/0000 LENGTH(AH 0185 BK 0000)

DIR: B TOTAL LEN: .033 MI. DIST: 08-4 SR: 4054
LEFT MUN: FAIRVIEW T RIGHT MUN: FAIRVIEW T

000172 FT

000000 FT

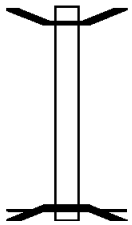

000172 FT BMSEN 66/4054/0010/0000
* REF-AHD PARK RD
0010/0172 (T973)
000000 FT 1 0 00333 0 03 1620+67
NC PARK RD
* REF-BK PARK RD
(T973)
I-83
BMSBG 66/4054/0010/0000
MFC BEGIN = E
S 0010/0000 LENGTH(AH 0172 BK 0000)

DIR: B TOTAL LEN: .262 MI. DIST: 08-4 SR: 4053
LEFT MUN: NEWBERRY T RIGHT MUN: NEWBERRY T

	001383 FT	001383 FT	
POTTS HILL RD		INTER-AHD	OLD TRAIL RD
(SR0392 SEG 0040/0000)	0010/1383	0010/1383	(SR0392 SEG 0040/0000)
			018 "DIA CIRC CONCR
		0010/1280	LEN=0002 INSTALLED UNKN
			STOCKYARD #25
		0010/0957	(GOVT)
			FROM 8025/0260 SH
		0010/0863	(CONN)
			024 "DIA CIRC CONCR
		0010/0789	LEN=0077 INSTALLED UNKN
			RAMP F RD
			(SR8025 SEG 0260/0357)
		0010/0744	
			RAMP E RD
			(SR8025 SEG 0250/0000)
		0010/0724	
			018 "DIA CIRC CONCR
		0010/0471	LEN=0090 INSTALLED UNKN
TAYLOR RD			
(T961)	0010/0424		
			018 "DIA CIRC CONCR
		0010/0290	LEN=0064 INSTALLED UNKN
			018 "DIA CIRC CONCR
		0010/0102	LEN=0050 INSTALLED UNKN
	000000 FT	000000 FT	2 0 66030 0 00 0171+51
			NC OLD TRAIL RD
		REF-BK	OLD TRAIL RD
			(T950)
			MFC BEGIN = E
		0010/0000	LENGTH(AH 1383 BK 0000)

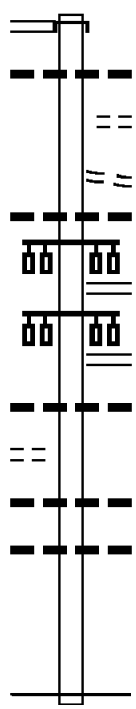

DIR: B TOTAL LEN: .038 MI. DIST: 08-4 SR: 4052
LEFT MUN: MANCHESTER T RIGHT MUN: MANCHESTER T

000201 FT

000000 FT

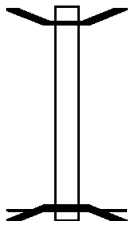

000201 FT BMSEN 66/4052/0010/0000
REF-AHD SINKING SPRINGS LN
0010/0201 (TB39)
000000 FT 1 0 00333 0 02 0903+22
NC SINKING SPRINGS LN
REF-BK SINKING SPRINGS LN
(TB39)
I-83
BMSBG 66/4052/0010/0000
MFC BEGIN = E
0010/0000 LENGTH(AH 0201 BK 0000)

DIR: B TOTAL LEN: 4.957 MI. DIST: 08-4 SR: 4051
LEFT MUN: DOVER T RIGHT MUN: DOVER T

026172 FT

026172 FT

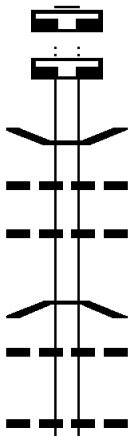

```
026172 FT
7130/0000 LENGTH(AH 1204 BK 2077)
026172 FT
7122/0000 LENGTH(AH 2077 BK 1673)
* REF-AHD  (TB SR 4051) BIG MOUNT
0110/1673 (TWP )
0110/1573 BMSEN 66/4051/0110/1135
          018 "DIA CIRC CONCR
0110/1233 LEN=0031 INSTALLED UNKN
          006 "DIA CIRC CONCR
0110/1170 LEN=0040 INSTALLED UNKN
          2 0 66008 0 04 0633+70
          CONEWAGO CREEK
0110/1135 BMSBG 66/4051/0110/1135
          024 "DIA CIRC CONCR
0110/1111 LEN=0045 INSTALLED UNKN

          024 "DIA CIRC METAL
0110/0462 LEN=0030 INSTALLED 1999
```

DIR: B TOTAL LEN: 4.957 MI. DIST: 08-4 SR: 4051
LEFT MUN: DOVER T RIGHT MUN: DOVER T

	024499 FT	024499 FT	2 0 66008 0 04 0633+70
			(APRA) PINE HILL/MIKE L
			PINE HILL RD
			(T819)
			DOVER
			PARADISE T
		0110/0000	LENGTH(AH 1673 BK 2997)
			018 "DIA CIR PLASTIC
		0100/2694	LEN=0030 INSTALLED 2005
			015"H 17"W ELLIP METAL
		0100/1186	LEN=0035 INSTALLED UNKN
	021502 FT	021502 FT	2 0 66008 0 04 0603+73
			PARADISE RD
			(T817)
		0100/0000	LENGTH(AH 2997 BK 2073)
			018"H 15"W ELLIP METAL
		0090/1904	LEN=0025 INSTALLED 1999
			015 "DIA CIRC METAL
		0090/0448	LEN=0030 INSTALLED UNKN
	019429 FT	019429 FT	2 0 66008 0 04 0583+00
			CANAL RD
			(SR4002 SEG 0120/0000)
		0090/0000	LENGTH(AH 2073 BK 2962)
			030 "DIA CIRC METAL
		0080/2725	LEN=0040 INSTALLED 1999
			028"H 20"W ELLIP METAL
		0080/1271	LEN=0030 INSTALLED 1999
SHADY DELL EXT RD (TWP)	0080/1001		
			SHADY DELL RD
		0080/0982	(T464)
			018 "DIA CIR PLASTIC
		0080/0978	LEN=0040 INSTALLED 2005
			014 "DIA CIR PLASTIC
		0080/0403	LEN=0040 INSTALLED UNKN
			018 "DIA CIRC METAL
		0080/0053	LEN=0030 INSTALLED UNKN
	016467 FT	016467 FT	2 0 66008 0 04 0553+32

DIR: B TOTAL LEN: 4.957 MI. DIST: 08-4 SR: 4051
LEFT MUN: PARADISE T RIGHT MUN: PARADISE T

		0080/0000	LENGTH(AH 2962 BK 1106)
		0070/0889	BMSEN 66/4051/0070/0868
			2 0 66008 0 04 0551+02
			TRIBCONEWAGO
		0070/0868	BMSBG 66/4051/0070/0868
			024 "DIA CIRC METAL
		0070/0815	LEN=0085 INSTALLED UNKN
			015 "DIA CIRC METAL
		0070/0185	LEN=0035 INSTALLED UNKN
		0070/0019	BMSEN 66/4051/0070/0000
	015361 FT	015361 FT	2 0 66008 0 04 0542+26
			T.CONEWAGO
			BMSBG 66/4051/0070/0000
		0070/0000	LENGTH(AH 1106 BK 2641)
			018 "DIA CIRC METAL
		0060/2021	LEN=0040 INSTALLED 1999
ADMIRE RD			ADMIRE RD
(T475)	0060/1966	0060/1966	(SR4004 SEG 0010/0000)
			021"H 15"W ELLIP METAL
		0060/1592	LEN=0050 INSTALLED 2001
			013"H 17"W ELLIP METAL
		0060/1455	LEN=0030 INSTALLED UNKN
			021"H 15"W METAL ARCH
		0060/1036	LEN=0035 INSTALLED 2001
			018 "DIA CIRC METAL
		0060/0188	LEN=0030 INSTALLED 1999
	012720 FT	012720 FT	2 0 66008 0 04 0516+85
		0060/0000	LENGTH(AH 2641 BK 3119)
			015 "DIA CIRC METAL
		0050/3112	LEN=0030 INSTALLED 2005
			018 "DIA CIRC METAL
		0050/2452	LEN=0030 INSTALLED 1999
			014"H 22"W ELLIP METAL
		0050/2029	LEN=0030 INSTALLED UNKN
			024"H 33"W ELLIP METAL
		0050/1629	LEN=0033 INSTALLED UNKN
			021 "DIA CIRC METAL
		0050/0763	LEN=0035 INSTALLED 1999
2 0 66008 0 04 0485+66	009601 FT	009601 FT	EAST BERLIN RD
EAST BERLIN RD			(SR0234 SEG 0070/0000)
(SR0234 SEG 0070/0000)	0050/0000	0050/0000	LENGTH(AH 3119 BK 2513)
			024 "DIA CIR PLASTIC
		0040/1654	LEN=0040 INSTALLED 1999

DIR: B TOTAL LEN: 4.957 MI. DIST: 08-4 SR: 4051
LEFT MUN: PARADISE T RIGHT MUN: PARADISE T

			018 "DIA CIRC METAL
		0040/1099	LEN=0040 INSTALLED UNKN
			024 "DIA CIR PLASTIC
		0040/0434	LEN=0040 INSTALLED 1999
	007088 FT	007088 FT	2 0 66008 0 04 0458+76
		S 0040/0000	LENGTH(AH 2513 BK 2393)
		0030/0638	BMSEN 66/4051/0030/0581
			2 0 66008 0 04 0441+34
			P3
			PARADISE CREEK
		0030/0581	BMSBG 66/4051/0030/0581
	004695 FT	004695 FT	2 0 66008 0 04 0435+53
			PARADISE
			JACKSON T
		S 0030/0000	LENGTH(AH 2393 BK 2013)
			024"H 36"W ELLIP METAL
MOUL RD		0020/0777	LEN=0050 INSTALLED UNKN
(T392)	0020/0776		
			018 "DIA CIRC METAL
		0020/0072	LEN=0050 INSTALLED 1999
	002682 FT	002682 FT	2 0 66008 0 04 0415+63
			PINE RD
			(T477)
		S 0020/0000	LENGTH(AH 2013 BK 2682)
			024 "DIA CIR PLASTIC
		0010/2188	LEN=0045 INSTALLED 1999
			018 "DIA CIRC METAL
		0010/1786	LEN=0048 INSTALLED 1999
			036 "DIA CIRC METAL
		0010/0688	LEN=0099 INSTALLED UNKN
			NC BIG MOUNT RD
			LINCOLN HW
			(SR0030 SEG 0120/0000)
		INTER-BK	LABOTT RD
2 0 66008 0 04 0388+81	000000 FT	000000 FT	(T458)
LINCOLN HW			MFC BEGIN = E
(SR0030 SEG 0120/0000)	0010/0000	S 0010/0000	LENGTH(AH 2682 BK 0000)

DIR: B TOTAL LEN: .035 MI. DIST: 08-4 SR: 4050
LEFT MUN: MANCHESTER T RIGHT MUN: MANCHESTER T

000185 FT

000000 FT

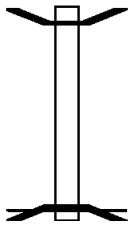

000185 FT BMSEN 66/4050/0010/0000
REF-AHD LOCUST LN
0010/0185 (T943)
000000 FT 1 0 00333 0 02 0867+53
NC LOCUST LN
REF-BK LOCUST LN
(T943)
I-83
BMSBG 66/4050/0010/0000
MFC BEGIN = E
0010/0000 LENGTH(AH 0185 BK 0000)

DIR: B TOTAL LEN: .512 MI. DIST: 08-4 SR: 4049
LEFT MUN: CARROLL T RIGHT MUN: CARROLL T

002705 FT

LOCUST POINT RD
(SR4047 SEG 0010/0000) 0010/0096
000000 FT

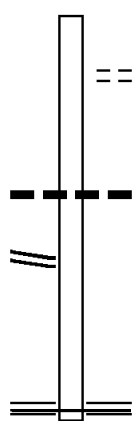

002705 FT AH-CUMBERLAND (21)
REF-AHD WILLIAMS GROVE RD
0010/2705 (SR2011 SEG 0010/0000)
JUNCTION RD
0010/2401 (T887)

015 "DIA CIRC METAL
0010/0948 LEN=0025 INSTALLED UNKN

000000 FT 2 0 66026 0 00 0000+00
NC WILLIAMS GROVE RD
YORK RD
(SR0074 SEG 1130/3396)
MFC BEGIN = D
0010/0000 LENGTH(AH 2705 BK 0000)

DIR: B TOTAL LEN: .033 MI. DIST: 08-4 SR: 4048
LEFT MUN: YORK CITY C RIGHT MUN: YORK CITY C

```
LINCOLN HW                    000172 FT
(SR0030 SEG 0291/0000)         0010/0172
FROM 0030/0291 SH
(CONN)                         0010/0046

                              000000 FT
```

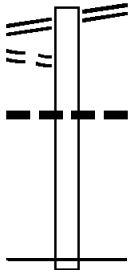

```
000172 FT LINCOLN HW
0010/0172 (SR0030 SEG 0291/0000)

                 018 "DIA CIRC METAL
0010/0009 LEN=0055 INSTALLED UNKN
000000 FT 2 0 66041 0 00 0066+41
     NC LOUCKS RD
* REF-BK     LOUCKS RD
             (CITY)
             MFC BEGIN = C
S 0010/0000 LENGTH(AH 0172 BK 0000)
```

DIR: B TOTAL LEN: .086 MI. DIST: 08-4 SR: 4047
LEFT MUN: CARROLL T RIGHT MUN: CARROLL T

000454 FT

000000 FT

WILLIAMS GROVE RD
(SR4049 SEG 0010/0096) 0010/0000

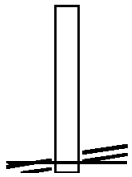

000454 FT AH-CUMBERLAND (21)
* REF-AHD LOCUST POINT RD
0010/0454 (SR1007 SEG 0010/0000)
000000 FT 2 0 66104 0 00 0000+00
WILLIAMS GROVE RD
(SR4049 SEG 0010/0096)
NC LOCUST POINT RD
MFC BEGIN = E
5 0010/0000 LENGTH(AH 0454 BK 0000)

DIR: B TOTAL LEN: .354 MI. DIST: 08-4 SR: 4046
LEFT MUN: MANCHESTER T RIGHT MUN: MANCHESTER T

GEORGE ST (SR0181 SEG 0020/0463) (SR0181 SEG 0021/0497)	001867 FT 0010/1867		001867 FT 0010/1867	GEORGE ST (SR0181 SEG 0020/0463) (SR0181 SEG 0021/0497)
			0010/1800	018 "DIA CIRC METAL LEN=0030 INSTALLED UNKN
FROM 8017/0500 SH (CONN)	0010/1711			
			0010/1686	018 "DIA CIRC CONCR LEN=0050 INSTALLED 1999
			0010/1667	TO 0181/0021 SH (CONN)
			0010/1338	ALLEY (TWP)
			0010/0777	BEAVER ST (T834)
			0010/0333	018 "DIA CIRC CONCR LEN=0050 INSTALLED UNKN
			0010/0183	ALLEY (TWP)
			0010/0150	018 "DIA CIRC CONCR LEN=0125 INSTALLED UNKN
			0010/0050	018 "DIA CIRC CONCR LEN=0045 INSTALLED UNKN
	000000 FT		000000 FT	1 0 00250 1 00 0000+00 NC LIGHTNER RD
				SUSQUEHANNA TR (SR4005 SEG 0020/0000)
			INTER-BK	GWEN DR (T901)
				MFC BEGIN = D
			5 0010/0000	LENGTH(AH 1867 BK 0000)

DIR: B TOTAL LEN: 1.979 MI. DIST: 08-4 SR: 4045
LEFT MUN: CARROLL T RIGHT MUN: CARROLL T

010451 FT

2 0 66198 0 00 0081+09 008108 FT
LYNES RD
(T865) 0040/0000

MOUNTAINSIDE RD
(T876) 0030/2978

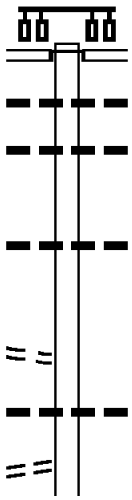

010451 FT
INTER-AHD SPRING LN RD
(T884)
YORK RD
(SR0074 SEG 1130/2168)
0040/2343
015 "DIA CIRC METAL
0040/2305 LEN=0099 INSTALLED UNKN
018 "DIA CIR PLASTIC
0040/1996 LEN=0032 INSTALLED 2015

024 "DIA CIRC METAL
0040/0951 LEN=0035 INSTALLED UNKN

008108 FT
5 0040/0000 LENGTH(AH 2343 BK 3141)
018 "DIA CIRC METAL
0030/3009 LEN=0038 INSTALLED UNKN

018 "DIA CIRC METAL

DIR: B TOTAL LEN: 1.979 MI. DIST: 08-4 SR: 4045
LEFT MUN: CARROLL T RIGHT MUN: CARROLL T

```
                                                  0030/2846 LEN=0025 INSTALLED UNKN
                                                            018 "DIA CIRC METAL
                                                  0030/2494 LEN=0035 INSTALLED UNKN

                                                            024 "DIA CIRC METAL
                                                  0030/1598 LEN=0040 INSTALLED UNKN
                                                            JUSTABEE LN
                                                  0030/1101 (PRDR)
                                                            024 "DIA CIR PLASTIC
                                                  0030/0713 LEN=0060 INSTALLED 1998

                                                            013 "DIA CIRC METAL
                                                  0030/0069 LEN=0035 INSTALLED UNKN
                          004967 FT               004967 FT 2 0 66198 0 00 0049+67
                                                S 0030/0000 LENGTH(AH 3141 BK 3268)

                                                            015"H 21"W ELLIP METAL
                                                  0020/2330 LEN=0045 INSTALLED UNKN
                                                            015"H 21"W ELLIP METAL
                                                  0020/2270 LEN=0050 INSTALLED UNKN
                                                            OLD MILL RD
                                                  0020/1995 (TB71)

                                                            HICKORY TREE RD
                                                  0020/0923 (TWP )
                                                            018 "DIA CIRC METAL
                                                  0020/0478 LEN=0036 INSTALLED UNKN
                                                            018 "DIA CIR PLASTIC
                                                  0020/0175 LEN=0030 INSTALLED UNKN
                                                            DOGWOOD LN
                                                  0020/0164 (TB62)
2 0 66198 0 00 0016+99 001699 FT                  001699 FT
COLD SPRING RD
(T723)                  0020/0000               S 0020/0000 LENGTH(AH 3268 BK 1699)
PINE ST
(T861)                  0010/1175

                                                            015"H 21"W ELLIP METAL
                                                  0010/0689 LEN=0050 INSTALLED UNKN
                                                  0010/0473 BMSEN 66/4045/0010/0428
                                                            2 0 66198 0 00 0004+44
                                                            DOGWOOD RUN
                                                  0010/0428 BMSBG 66/4045/0010/0428
                          000000 FT               000000 FT 2 0 66198 0 00 0000+00
                                                        NC CAMPGROUND RD
                                                            MOUNTAIN RD
                                                            (SR4040 SEG 0130/0000)
                                                            MFC BEGIN = D
                                                S 0010/0000 LENGTH(AH 1699 BK 0000)
```

DIR: B TOTAL LEN: .138 MI. DIST: 08-4 SR: 4044
LEFT MUN: WASHINGTON T RIGHT MUN: WASHINGTON T

```
000726 FT                    000726 FT BALTIMORE PK
                             0010/0726 (SR0194 SEG 0200/0000)

000000 FT                    000000 FT 2 0 66039 0 00 0000+00
                                   NC LAKE MEADE RD
                           * REF-BK     LAKE MEADE RD
                                        (SR1012 SEG 0050/2593)
                                        MFC BEGIN = D
                                         BK-ADAMS          (01)
                           S 0010/0000 LENGTH(AH 0726 BK 0000)
```

DIR: B TOTAL LEN: 4.056 MI. DIST: 08-4 SR: 4043
LEFT MUN: FRANKLIN T RIGHT MUN: FRANKLIN T

	021417 FT		021417 FT	
			INTER-AHD	RANGE END RD
				(T851)
				BLUE-GRAY HW
			0100/1320	(SR0015 SEG 0060/0000)
				018 "DIA CIRC CONCR
			0100/1284	LEN=0045 INSTALLED UNKN
CAPITOL HILL RD (T852)	0100/1122			
				014"H 23"W ELLIP METAL
			0100/1102	LEN=0060 INSTALLED UNKN
				024 "DIA CIRC CONCR
			0100/0964	LEN=0030 INSTALLED UNKN
				024 "DIA CIR PLASTIC
			0100/0649	LEN=0030 INSTALLED UNKN
2 0 66022 7 00 0000+00	020097 FT		020097 FT	
MILL DR (T993)	0100/0000		S 0100/0000	LENGTH(AH 1320 BK 1640)
				036"H 60"W ELLIP METAL
			0090/1521	LEN=0032 INSTALLED UNKN
				018 "DIA CIR PLASTIC
			0090/0814	LEN=0035 INSTALLED UNKN
CLEAR VIEW RD (T888)	0090/0788			CLEAR VIEW RD
			0090/0788	(T860)
				WILLOW GLEN RD
			0090/0506	(T860)
				018 "DIA CIR PLASTIC
			0090/0332	LEN=0030 INSTALLED UNKN
	018457 FT		018457 FT	2 0 66022 0 02 0519+85
				045"H 72"W ELLIP METAL
				LEN=0040 INSTALLED UNKN
			S 0090/0000	LENGTH(AH 1640 BK 3673)
WALMAR MANOR RD (PRDR)	0080/3058	POI	0080/3058	(APRA) LA DEIRA HOMES
WALMAR MANOR RD (PRDR)	0080/2693			

DIR: B TOTAL LEN: 4.056 MI. DIST: 08-4 SR: 4043
LEFT MUN: FRANKLIN T RIGHT MUN: FRANKLIN T

			024 "DIA CIR PLASTIC
		0080/2078	LEN=0040 INSTALLED UNKN
			048 "DIA CIR PLASTIC
		0080/1001	LEN=0040 INSTALLED UNKN
2 0 66022 0 02 0483+38 014784 FT		014784 FT	
MEADOW VIEW DR			
(SR4038 SEG 0060/2658)	0080/0000	0080/0000	LENGTH(AH 3673 BK 1978)
			024 "DIA CIR PLASTIC
		0070/1474	LEN=0040 INSTALLED UNKN
			036 "DIA CIR PLASTIC
		0070/1218	LEN=0050 INSTALLED UNKN
FRANKLINTOWN RD			
(T853)	0070/0016		
	012806 FT	012806 FT	2 0 66022 0 02 0463+27
			FRANKLINTOWN RD
			(T853)
		0070/0000	LENGTH(AH 1978 BK 2222)
			030 "DIA CIRC METAL
		0060/2222	LEN=0060 INSTALLED UNKN
			030 "DIA CIR PLASTIC
		0060/2183	LEN=0045 INSTALLED UNKN
			036 "DIA CIRC METAL
		0060/1304	LEN=0040 INSTALLED UNKN
			024 "DIA CIR PLASTIC
		0060/0370	LEN=0035 INSTALLED UNKN
	010584 FT	010584 FT	2 0 66022 0 02 0441+05
			HIDDEN CREEK RD
			(T864)
		0060/0000	LENGTH(AH 2222 BK 2650)
			036 "DIA CIR PLASTIC
		0050/2127	LEN=0040 INSTALLED UNKN
			015 "DIA CIRC METAL
		0050/1356	LEN=0040 INSTALLED 1999
			036 "DIA CIRC METAL
		0050/1355	LEN=0050 INSTALLED UNKN
			BRITTANY LN
		0050/0895	(SR4034 SEG 0010/0000)
2 0 66022 0 02 0414+55 007934 FT		007934 FT	

DIR: B TOTAL LEN: 4.056 MI. DIST: 08-4 SR: 4043
LEFT MUN: FRANKLIN T RIGHT MUN: FRANKLIN T

LOST HOLLOW RD (T856)	0050/0000	0050/0000	LENGTH(AH 2650 BK 2431) FRANKLIN
		0040/2037	WASHINGTON T
			018 "DIA CIR PLASTIC
		0040/1025	LEN=0040 INSTALLED 1999
			018 "DIA CIR PLASTIC
		0040/0032	LEN=0040 INSTALLED UNKN
	005503 FT	005503 FT	2 0 66022 0 02 0390+24 BIG DAM RD (T861)
		0040/0000	LENGTH(AH 2431 BK 1274)
			018 "DIA CIR PLASTIC
		0030/0739	LEN=0030 INSTALLED UNKN
		0030/0422	BMSEN 66/4043/0030/0358 2 0 66022 0 02 0381+10 N.BR.BERMU.C
		0030/0358	BMSBG 66/4043/0030/0358
	004229 FT	004229 FT	2 0 66022 0 02 0377+50 042"H 72"W CON BOX CUL LEN=0025 INSTALLED UNKN
		0030/0000	LENGTH(AH 1274 BK 2664)
			018 "DIA CIRC METAL
		0020/1911	LEN=0030 INSTALLED UNKN
	001565 FT	001565 FT	2 0 66022 0 02 0350+70 BARRENS CHURCH RD (T862)
		0020/0000	LENGTH(AH 2664 BK 1565)
			018 "DIA CIRC METAL
		0010/0683	LEN=0030 INSTALLED UNKN
			021"H 15"W ELLIP METAL
		0010/0103	LEN=0035 INSTALLED 1998 NC FRANKLIN CHURCH RD PONDTOWN RD
2 0 66022 0 02 0335+05 BRAGGTOWN RD (SR1006 SEG 0060/0000)	000000 FT	000000 FT INTER-BK	(SR1006 SEG 0060/0000) BRAGGTOWN RD (SR1007 SEG 0110/3133) MFC BEGIN = D
PONDTOWN RD (TWP)	0010/0000	0010/0000	LENGTH(AH 1565 BK 0000)

DIR: B TOTAL LEN: .000 MI. DIST: 08-4 SR: 4041
LEFT MUN: CARROLL T RIGHT MUN: CARROLL T

000000 FT		000000 FT
		7090/0000 LENGTH(AH 2291 BK 2956)
000000 FT		000000 FT
		7080/0000 LENGTH(AH 2956 BK 1537)
000000 FT		000000 FT
		7070/0000 LENGTH(AH 1537 BK 2714)
000000 FT		000000 FT
		7060/0000 LENGTH(AH 2714 BK 2217)
000000 FT		000000 FT
		7050/0000 LENGTH(AH 2217 BK 2179)
000000 FT		000000 FT
		7040/0000 LENGTH(AH 2179 BK 2988)
000000 FT		000000 FT
		7030/0000 LENGTH(AH 2988 BK 1044)
000000 FT		000000 FT
		7020/0000 LENGTH(AH 1044 BK 2084)
000000 FT		000000 FT
		7010/0000 LENGTH(AH 2084 BK 0000)

DIR: B TOTAL LEN: 7.199 MI. DIST: 08-4 SR: 4040
LEFT MUN: CARROLL T RIGHT MUN: CARROLL T

BLUE-GRAY HW 038012 FT
(SR0015 SEG 0140/0000) 0180/3279

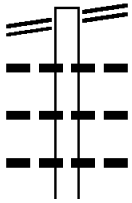

038012 FT BLUE-GRAY HW
0180/3279 (SR0015 SEG 0140/0000)
031 "DIA CIRC METAL
0180/2696 LEN=0045 INSTALLED UNKN
018 "DIA CIRC ALUMIN
0180/2200 LEN=0030 INSTALLED 2013
015 "DIA CIRC CONCR
0180/2148 LEN=0035 INSTALLED UNKN
018 "DIA CIRC CONCR

DIR: B TOTAL LEN: 7.199 MI. DIST: 08-4 SR: 4040
LEFT MUN: CARROLL T RIGHT MUN: CARROLL T

			0180/1699 LEN=0035 INSTALLED UNKN
			LOGAN RD
			0180/1180 (TB85)
			010"H 18"W ELLIP CONC
			0180/1164 LEN=0060 INSTALLED UNKN
SUNSET DR (BORO)	0180/0910		
			018 "DIA CIRC CONCR
			0180/0236 LEN=0050 INSTALLED UNKN
ORCHARD DR (BORO)	0180/0178		
			MAPLE ST
			0180/0053 (BORO)
	034733 FT		034733 FT 1 0 00124 0 02 1175+49
			CARROLL
			DILLSBURG B
			5 0180/0000 LENGTH(AH 3279 BK 1886)
			014"H 20"W ELLIP METAL
			0170/1110 LEN=0035 INSTALLED UNKN
GREENBRIER LN (BORO)	0170/0995		ELM ST
			0170/0995 (BORO)
			018 "DIA CIRC METAL
			0170/0682 LEN=0030 INSTALLED UNKN
			(APRA) QUALITY HOMES IN
			MUMPER LN
		POI	0170/0674 (SR4030 SEG 0010/0000)
WELTY AV (BORO)	0170/0296		WELTY AV
	032847 FT		0170/0296 (BORO)
			032847 FT 1 0 00124 0 02 1156+50
			CHESTNUT ST
			(SR4026 SEG 0010/0000)
			5 0170/0000 LENGTH(AH 1886 BK 1062)
ROSE AL (BORO)	0160/0997		
			013"H 21"W ELLIP METAL
			0160/0860 LEN=0035 INSTALLED UNKN
CHURCH ST (BORO)	0160/0804		
UNNAMED AL (BORO)	0160/0556		
			UNNAMED AL
			0160/0529 (BORO)
			HARRISBURG ST
			0160/0283 (BORO)
			DILL AL
			0160/0238 (BORO)
	031785 FT		031785 FT 1 0 00124 0 02 1145+62
			NC HARRISBURG PK

DIR: B TOTAL LEN: 7.199 MI. DIST: 08-4 SR: 4040
LEFT MUN: DILLSBURG B RIGHT MUN: DILLSBURG B

			BALTIMORE ST
			(SR0074 SEG 1100/0000)
		0160/0000	LENGTH(AH 1062 BK 1416)
			BOMAR AL
		0150/1180	(BORO)
			018 "DIA CIRC METAL
		0150/1001	LEN=0060 INSTALLED UNKN
			018 "DIA CIRC CONCR
		0150/0964	LEN=0050 INSTALLED UNKN
			SECOND ST
		0150/0950	(BORO)
			024 "DIA CIRC METAL
		0150/0756	LEN=0060 INSTALLED UNKN
			BAILEY AL
		0150/0733	(BORO)
			THIRD ST
		0150/0484	(BORO)
NORTH THIRD ST			
(BORO)	0150/0324		
			DILLSBURG
		0150/0186	CARROLL T
			NC HARRISBURG ST
2 0 66001 0 01 0303+77 030369 FT		030369 FT	BLUE-GRAY HW
BLUE-GRAY HW			(SR0015 SEG 0110/0000)
(SR0015 SEG 0111/0000)			(SR0015 SEG 0111/0000)
(SR0015 SEG 0110/0000)	0150/0000	0150/0000	LENGTH(AH 1416 BK 1397)
		0140/1332	BMSEN 66/4040/0140/1313
			2 0 66001 0 01 0302+84
			T.DOGWOOD RN
		0140/1313	BMSBG 66/4040/0140/1313
			018 "DIA CIRC CONCR
		0140/1100	LEN=0033 INSTALLED UNKN
			018 "DIA CIRC METAL
		0140/1086	LEN=0030 INSTALLED UNKN
			014"H 23"W ELLIP CONC
		0140/0565	LEN=0040 INSTALLED UNKN
			014"H 23"W ELLIP CONC
		0140/0266	LEN=0040 INSTALLED UNKN
			HOMEWOOD ST
		0140/0173	(T860)
			014"H 23"W ELLIP CONC
		0140/0139	LEN=0040 INSTALLED UNKN
2 0 66001 0 01 0289+71 028972 FT		028972 FT	
DOGWOOD LN			
(T862)	0140/0000	0140/0000	LENGTH(AH 1397 BK 2510)
			018"H 20"W ELLIP METAL
		0130/2234	LEN=0035 INSTALLED UNKN
			014"H 23"W ELLIP CONC

DIR: B TOTAL LEN: 7.199 MI. DIST: 08-4 SR: 4040
LEFT MUN: CARROLL T RIGHT MUN: CARROLL T

			0130/1980	LEN=0045 INSTALLED UNKN GOLF CLUB AV
		==	0130/1694	(T724) 018 "DIA CIRC METAL
			0130/1646	LEN=0030 INSTALLED UNKN 014"H 23"W ELLIP CONC
			0130/1239	LEN=0040 INSTALLED UNKN WOOD ST
		==	0130/1035	(T725) 014"H 23"W ELLIP CONC
			0130/0444	LEN=0037 INSTALLED UNKN RANGE END MANOR RD
		==	0130/0354	(TB82)
2 0 66001 0 01 0264+43	026462 FT		026462 FT	
CAMPGROUND RD (SR4045 SEG 0010/0000)	0130/0000		S 0130/0000	LENGTH(AH 2510 BK 2445) 014"H 23"W ELLIP CONC
			0120/2358	LEN=0040 INSTALLED UNKN FAIRWAY DR
		==	0120/2180	(T914)
MORARI DR (PRDR)	0120/2020	==		
				014"H 23"W ELLIP CONC
			0120/1991	LEN=0040 INSTALLED UNKN MIDWAY DR
		==	0120/1708	(T915) 014"H 23"W ELLIP CONC
			0120/1550	LEN=0035 INSTALLED UNKN
				CARROLL
			0120/0215	FRANKLIN T
	024017 FT		024017 FT	2 0 66001 0 01 0239+98 GREEN HOUSE RD (TB81)
		== ==	S 0120/0000	LENGTH(AH 2445 BK 2042) 018 "DIA CIR PLASTIC
			0110/1865	LEN=0032 INSTALLED UNKN 018 "DIA CIRC METAL
			0110/1517	LEN=0035 INSTALLED UNKN 018 "DIA CIR PLASTIC
			0110/1393	LEN=0035 INSTALLED UNKN
OAKWOOD DR (PRDR)	0110/1381	==		
				024 "DIA CIR PLASTIC
			0110/0676	LEN=0036 INSTALLED UNKN
	021975 FT		021975 FT	2 0 66001 0 01 0220+14

DIR: B TOTAL LEN: 7.199 MI. DIST: 08-4 SR: 4040
LEFT MUN: FRANKLIN T RIGHT MUN: FRANKLIN T

			(APRA) YOUNG'S GROVE MH
			TWIN HILLS RD
			(T854)
	POI	0110/0000	LENGTH(AH 2042 BK 1744)
			024"H 38"W ELLIP CONC
		0100/1738	LEN=0062 INSTALLED UNKN
			018 "DIA CIRC METAL
		0100/0969	LEN=0030 INSTALLED 1996
			018 "DIA CIR PLASTIC
		0100/0644	LEN=0033 INSTALLED UNKN
			015"H 21"W ELLIP METAL
		0100/0444	LEN=0035 INSTALLED UNKN
			HIGHLAND PARK
		0100/0191	(TWP)
020231 FT		020231 FT	2 0 66001 0 01 0202+70
			ROCKY RIDGE RD
			(T875)
		0100/0000	LENGTH(AH 1744 BK 3018)
ST GEORGE DR (T892) 0090/2639			
			036 "DIA CIR PLASTIC
		0090/2544	LEN=0060 INSTALLED UNKN
			018 "DIA CIRC METAL
		0090/0148	LEN=0040 INSTALLED UNKN
			036"H 72"W CONCR ARCH
		0090/0008	LEN=0030 INSTALLED UNKN
017213 FT		017213 FT	2 0 66001 0 01 0172+52
		0090/0000	LENGTH(AH 3018 BK 2068)
			018 "DIA CIR PLASTIC
		0080/0905	LEN=0054 INSTALLED UNKN
			HICKORY RD
		0080/0856	(T870)
			030 "DIA CIR PLASTIC
		0080/0277	LEN=0036 INSTALLED UNKN
015145 FT		015145 FT	2 0 66001 0 01 0151+84
			042"H 60"W ELLIP METAL
			LEN=0066 INSTALLED UNKN
		0080/0000	LENGTH(AH 2068 BK 2745)
			018 "DIA CIR PLASTIC
		0070/2583	LEN=0042 INSTALLED UNKN

DIR: B TOTAL LEN: 7.199 MI. DIST: 08-4 SR: 4040
LEFT MUN: FRANKLIN T RIGHT MUN: FRANKLIN T

		018 "DIA CIR PLASTIC
	0070/1125	LEN=0042 INSTALLED UNKN
		UNION CHURCH RD
	0070/0919	(T867)
		024"H 38"W ELLIP CONC
	0070/0674	LEN=0035 INSTALLED UNKN
012400 FT	012400 FT	2 0 66001 0 00 0124+16
		033"H 72"W CONC STRUCT
		LEN=0028 INSTALLED UNKN
	S 0070/0000	LENGTH(AH 2745 BK 1671)
		030"H 48"W CONC STRUCT
	0060/0121	LEN=0030 INSTALLED UNKN
010729 FT	010729 FT	2 0 66001 0 00 0107+45
		WATER ST
		(T877)
	S 0060/0000	LENGTH(AH 1671 BK 1575)
		018 "DIA CIR PLASTIC
	0050/1394	LEN=0040 INSTALLED UNKN
		024 "DIA CIRC METAL
	0050/1053	LEN=0040 INSTALLED UNKN
		042 "DIA CIRC METAL
	0050/0443	LEN=0055 INSTALLED UNKN
		048 "DIA CIR PLASTIC
	0050/0019	LEN=0050 INSTALLED UNKN
009154 FT	009154 FT	2 0 66001 0 00 0091+70
	S 0050/0000	LENGTH(AH 1575 BK 2407)
		018 "DIA CIR PLASTIC
	0040/1800	LEN=0032 INSTALLED 2007
		021"H 30"W ELLIP METAL
	0040/1469	LEN=0040 INSTALLED UNKN
		018 "DIA CIR PLASTIC
	0040/1156	LEN=0040 INSTALLED UNKN
		018 "DIA CIR PLASTIC
	0040/1037	LEN=0045 INSTALLED 2007
		024"H 38"W ELLIP METAL
	0040/0466	LEN=0048 INSTALLED UNKN
006747 FT	006747 FT	2 0 66001 0 00 0067+63
		(APRA) MOUNTAINVIEW PAR
		CLEAR SPRING RD
		(SR4038 SEG 0010/0000)
POI	S 0040/0000	LENGTH(AH 2407 BK 3312)

DIR: B TOTAL LEN: 7.199 MI. DIST: 08-4 SR: 4040
LEFT MUN: FRANKLIN T RIGHT MUN: FRANKLIN T

			024 "DIA CIR PLASTIC
		0030/2982	LEN=0045 INSTALLED 2007
COFFEE TOWN RD (T882)	0030/2977		
			036 "DIA CIRC METAL
		0030/2463	LEN=0030 INSTALLED UNKN
			024 "DIA CIRC METAL
		0030/2071	LEN=0030 INSTALLED UNKN
			021"H 15"W METAL ARCH
		0030/1782	LEN=0040 INSTALLED 2007
			021"H 15"W METAL ARCH
		0030/0765	LEN=0050 INSTALLED 2007
			015"H 21"W ELLIP METAL
		0030/0335	LEN=0035 INSTALLED UNKN
			024 "DIA CIR PLASTIC
		0030/0026	LEN=0040 INSTALLED 2007
	003435 FT	003435 FT	2 0 66001 0 00 0034+35
		S 0030/0000	LENGTH(AH 3312 BK 1566)
			029"H 38"W ELLIP METAL
		0020/1350	LEN=0040 INSTALLED UNKN
			014"H 20"W ELLIP METAL
		0020/1032	LEN=0035 INSTALLED UNKN
			018 "DIA CIR PLASTIC
		0020/0826	LEN=0035 INSTALLED 2007
			018 "DIA CIRC METAL
		0020/0045	LEN=0050 INSTALLED UNKN
2 0 66001 0 00 0018+69	001869 FT	001869 FT	BETHEL CHURCH RD
WESTERN RD			(T871)
(T871)	0020/0000	S 0020/0000	LENGTH(AH 1566 BK 1869)
			048 "DIA CIRC METAL
		0010/1704	LEN=0040 INSTALLED UNKN
			018 "DIA CIR PLASTIC
		0010/0638	LEN=0030 INSTALLED 2007
			024 "DIA CIR PLASTIC
		0010/0083	LEN=0070 INSTALLED 2007
			028"H 40"W ELLIP CONC
		0010/0031	LEN=0030 INSTALLED UNKN
	000000 FT	000000 FT	2 0 66001 0 00 0000+00
		NC MOUNTAIN RD	
			COUNTY LINE RD
			(T642)
		INTER-BK	MOUNTAIN RD
			(SR1005 SEG 0300/1415)
			MFC BEGIN = D
		S 0010/0000	LENGTH(AH 1869 BK 0000)

DIR: B TOTAL LEN: 2.876 MI. DIST: 08-4 SR: 4039
LEFT MUN: WARRINGTON T RIGHT MUN: WARRINGTON T

```
015187 FT                    015187 FT OLD YORK RD
                             0060/3318 (SR4026 SEG 0130/0000)
                                       018 "DIA CIR PLASTIC
                             0060/3294 LEN=0085 INSTALLED 2014

                                       015 "DIA CIR PLASTIC
                             0060/2613 LEN=0032 INSTALLED 2014

                                       018 "DIA CIR PLASTIC
                             0060/1817 LEN=0032 INSTALLED 2014

                                       012"H 21"W ELLIP CONC
                             0060/1114 LEN=0025 INSTALLED 2014

011869 FT                    011869 FT 2 0 66202 0 00 0119+40
                                       108"H 72"W ELLIP METAL
                                       LEN=0019 INSTALLED UNKN
                                       BR.BEAVER
                                       STRUCTURE LENGTH 11 FT
                                       BMSID 66/4039/0060/0000
                           S 0060/0000 LENGTH(AH 3318 BK 2814)
                                       108"H 72"W ELLIP METAL
                             0050/2812 LEN=0002 INSTALLED UNKN

                                       018 "DIA CIR PLASTIC
                             0050/0002 LEN=0050 INSTALLED UNKN
009055 FT                    009055 FT 2 0 66202 0 00 0090+55
                           S 0050/0000 LENGTH(AH 2814 BK 2153)
```

DIR: B TOTAL LEN: 2.876 MI. DIST: 08-4 SR: 4039
LEFT MUN: WARRINGTON T RIGHT MUN: WARRINGTON T

			024"H 28"W ELLIP METAL
		0040/2108	LEN=0030 INSTALLED UNKN
			012"H 21"W ELLIP CONC
		0040/0017	LEN=0050 INSTALLED UNKN
	006902 FT	006902 FT	2 0 66202 0 00 0069+02
			RIDGE RD
			(T899)
		S 0040/0000	LENGTH(AH 2153 BK 1945)
			018 "DIA CIR PLASTIC
		0030/1138	LEN=0030 INSTALLED 2004
	004957 FT	004957 FT	2 0 66202 0 00 0049+57
		S 0030/0000	LENGTH(AH 1945 BK 2602)
			018 "DIA CIR PLASTIC
		0020/2033	LEN=0040 INSTALLED 2004
			018 "DIA CIR PLASTIC
		0020/1560	LEN=0040 INSTALLED 2004
			024"H 15"W ELLIP CONC
		0020/0604	LEN=0030 INSTALLED 2004
	002355 FT	002355 FT	2 0 66202 0 00 0023+55
			QUARRY RD
			(T876)
		S 0020/0000	LENGTH(AH 2602 BK 2355)
			018 "DIA CIRC METAL
		0010/2355	LEN=0030 INSTALLED UNKN
			018 "DIA CIRC METAL
		0010/1893	LEN=0030 INSTALLED UNKN
			018 "DIA CIRC METAL
		0010/1150	LEN=0040 INSTALLED UNKN
			018 "DIA CIR PLASTIC
		0010/0307	LEN=0030 INSTALLED 2004
			018 "DIA CIRC CONCR
		0010/0016	LEN=0030 INSTALLED 2004
		NC FICKES RD	
			FARM VALLEY RD
2 0 66202 0 00 0000+00	000000 FT	000000 FT	(SR0074 SEG 0960/0381)
FARM VALLEY RD			MFC BEGIN = E
(SR0074 SEG 0960/0381)	0010/0000	S 0010/0000	LENGTH(AH 2355 BK 0000)

DIR: B TOTAL LEN: 2.792 MI. DIST: 08-4 SR: 4038
LEFT MUN: FRANKLIN T RIGHT MUN: FRANKLIN T

FRANKLIN CHURCH RD 014743 FT 014743 FT FRANKLIN CHURCH RD

DIR: B TOTAL LEN: 2.792 MI. DIST: 08-4 SR: 4038
LEFT MUN: FRANKLIN T RIGHT MUN: FRANKLIN T

LEFT		RIGHT	
(SR4043 SEG 0080/0000)	0060/2658	0060/2658	(SR4043 SEG 0080/0000)
			024 "DIA CIR PLASTIC
		0060/2067	LEN=0030 INSTALLED 2002
			024"H 28"W ELLIPTICAL*
		0060/1661	LEN=0030 INSTALLED UNKN
			020"H 28"W ELLIP METAL
		0060/0559	LEN=0040 INSTALLED UNKN
		0060/0443	BMSEN 66/4038/0060/0416
			2 0 66022 1 00 0003+95
			N.BR.BERMUDI
		0060/0387	BMSBG 66/4038/0060/0416
			012"H 18"W ELLIP CONC
		0060/0269	LEN=0030 INSTALLED UNKN
		012085 FT	ADOW VIEW RD
2 0 66022 1 00 0000+00	012085 FT	INTER-BK	CAPITOL HILL RD
CAPITOL HILL RD			(T852)
(T852)	0060/0000	S 0060/0000	LTH AH 002658 BK 000100
	012085 FT	012085 FT	
		7054/0000	LTH AH 000100 BK 000910
		INTER-AHD	CAPITOL HILL RD
			(T852)
			CAPITOL HILL RD
		0050/0910	(T852)
			015 "DIA CIRC METAL
		0050/0353	LEN=0027 INSTALLED UNKN
			018 "DIA CIRC CONCR
		0050/0106	LEN=0040 INSTALLED UNKN
	011175 FT	011175 FT	2 0 66022 0 03 0542+58
			BLUE-GRAY HW
			(SR0015 SEG 0041/0000)
		S 0050/0000	LENGTH(AH 0910 BK 3397)
			018 "DIA CIR PLASTIC
		0040/2889	LEN=0030 INSTALLED UNKN
			036"H 00"W MULT METAL
		0040/2144	LEN=0030 INSTALLED UNKN
LAKE LEA DR			
(T883)	0040/1792		
			028"H 20"W METAL ARCH
		0040/1172	LEN=0040 INSTALLED 2006
			028"H 20"W METAL ARCH
		0040/0524	LEN=0040 INSTALLED 2006
	007778 FT	007778 FT	2 0 66022 0 03 0579+82
			SPRING DR
			(T869)
		S 0040/0000	LENGTH(AH 3397 BK 3050)

DIR: B TOTAL LEN: 2.792 MI. DIST: 08-4 SR: 4038
LEFT MUN: FRANKLIN T RIGHT MUN: FRANKLIN T

		0030/2997	021"H 15"W METAL ARCH LEN=0050 INSTALLED 2006
		0030/2231	018 "DIA CIR PLASTIC LEN=0040 INSTALLED 2006
		0030/1078	CHESTNUT HILL RD (T898)
		0030/0715	015"H 21"W ELLIP METAL LEN=0035 INSTALLED UNKN
	004728 FT	004728 FT	2 0 66022 0 03 0610+32 CIRCLE DR (T873)
		S 0030/0000	LENGTH(AH 3050 BK 1128)
		0020/0929	BMSEN 66/4038/0020/0921
		0020/0923	033"H 00"W MULT METAL LEN=0040 INSTALLED UNKN
			2 0 66022 0 03 0621+60 TRIB N. BR. BERMUDIAN C
		0020/0921	BMSBG 66/4038/0020/0921
2 0 66022 0 03 0621+60 UNION CHURCH RD (T867)	003600 FT 0020/0000	003600 FT	
		S 0020/0000	LENGTH(AH 1128 BK 3600)
		0010/3457	015 "DIA CIRC METAL LEN=0080 INSTALLED UNKN
		0010/3262	024 "DIA CIR PLASTIC LEN=0040 INSTALLED 2006
		0010/2157	024 "DIA CIR PLASTIC LEN=0040 INSTALLED 2006
		0010/1464	015"H 21"W ELLIP METAL LEN=0050 INSTALLED UNKN
		0010/1371	CIRCLE DR (T873)
		0010/0999	021"H 15"W METAL ARCH LEN=0034 INSTALLED 2006
	000000 FT	000000 FT	2 0 66022 0 03 0657+60 NC CLEAR SPRING RD
			MOUNTAIN RD (SR4040 SEG 0040/0000) MFC BEGIN = E
		S 0010/0000	LENGTH(AH 3600 BK 0000)

DIR: B TOTAL LEN: 2.094 MI. DIST: 08-4 SR: 4037
LEFT MUN: MONAGHAN T RIGHT MUN: MONAGHAN T

011057 FT

2 0 66182 0 00 0081+02 008143 FT
TERRACE DR
(T905) 0040/0000

011057 FT
INTER-AHD FILEYS RD
(T892)
SIDDONSBURG RD
0040/2914 (SR4028 SEG 0060/1260)
014"H 23"W ELLIPTICAL*
0040/2370 LEN=0045 INSTALLED UNKN

018 "DIA CIRC METAL
0040/0861 LEN=0040 INSTALLED UNKN
024 "DIA CIR PLASTIC
0040/0480 LEN=0050 INSTALLED 1998
008143 FT
S 0040/0000 LENGTH(AH 2914 BK 2808)
017 "DIA CIRC METAL
0030/2808 LEN=0035 INSTALLED UNKN

021"H 15"W METAL ARCH
0030/1853 LEN=0060 INSTALLED 1998
021"H 15"W ELLIP METAL
0030/1563 LEN=0200 INSTALLED 1998

DIR: B TOTAL LEN: 2.094 MI. DIST: 08-4 SR: 4037
LEFT MUN: MONAGHAN T RIGHT MUN: MONAGHAN T

PINE RUN DR
(TWP) 0030/1424

SAW MILL RD
0030/1024 (T889)
0030/0533 BMSEN 66/4037/0030/0516
2 0 66182 0 00 0058+07
FISHERS RUN
0030/0516 BMSBG 66/4037/0030/0516
005335 FT

2 0 66182 0 00 0053+12 005335 FT
DORSEYS LN
(T889) 0030/0000

S 0030/0000 LENGTH(AH 2808 BK 2597)
024 "DIA CIR PLASTIC
0020/2308 LEN=0040 INSTALLED 1999

0020/1465 BMSEN 66/4037/0020/1448
2 0 66182 0 00 0041+63
T.FISH.CK.
0020/1448 BMSBG 66/4037/0020/1448

048 "DIA CIR PLASTIC
0020/0526 LEN=0060 INSTALLED 2015
LC TO/FROM BIG OAK RD
0020/0325 (CONN)
BIG OAK RD
0020/0195 (T891)
018 "DIA CIR PLASTIC
0020/0177 LEN=0033 INSTALLED 1999
002738 FT 002738 FT 2 0 66182 0 00 0025+15
S 0020/0000 LENGTH(AH 2597 BK 2738)
MONAGHAN
0010/2423 CARROLL T
024 "DIA CIR PLASTIC
0010/2085 LEN=0040 INSTALLED 1999
018 "DIA CIR PLASTIC
0010/1707 LEN=0047 INSTALLED 1999
018 "DIA CIRC METAL
0010/1109 LEN=0035 INSTALLED UNKN

CHESTNUT GROVE RD
(T712) 0010/0383

NC FILEYS RD
024 "DIA CIRC METAL
0010/0249 LEN=0040 INSTALLED UNKN
024 "DIA CIR PLASTIC
0010/0023 LEN=0045 INSTALLED UNKN
NC CHESTNUT GROVE RD
CHESTNUT GROVE RD
000000 FT (SR4030 SEG 0050/1842)
MFC BEGIN = E
S 0010/0000 LENGTH(AH 2738 BK 0000)

2 0 66182 0 00 0000+00 000000 FT
MUMPER LN
(SR4030 SEG 0050/1842) 0010/0000

DIR: B TOTAL LEN: 1.569 MI. DIST: 08-4 SR: 4036
LEFT MUN: FRANKLINTOWN B RIGHT MUN: FRANKLINTOWN B

008285 FT

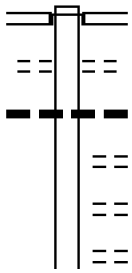

008285 FT	
INTER-AHD	CABIN HOLLOW RD
	(BORO)
	BALTIMORE RD
0030/1585	(SR0194 SEG 0320/2113)
	WEST AV
0030/1352	(BORO)
	024"H 36"W ELLIP METAL
0030/1163	LEN=0040 INSTALLED UNKN
	WATER ST
0030/1117	(BORO)
	LONG AV
0030/0885	(BORO)
	CHURCH ST
0030/0646	(BORO)

DIR: B TOTAL LEN: 1.569 MI. DIST: 08-4 SR: 4036
LEFT MUN: FRANKLINTOWN B RIGHT MUN: FRANKLINTOWN B

			018 "DIA CIRC METAL
		0030/0551	LEN=0035 INSTALLED UNKN
2 0 66023 0 00 0067+04	006700 FT	006700 FT	FRANKLINTOWN
GLENWOOD RD			FRANKLIN T
(T850)	0030/0000	S 0030/0000	LENGTH(AH 1585 BK 3255)
			018 "DIA CIR PLASTIC
		0020/2396	LEN=0028 INSTALLED UNKN
			015"H 21"W ELLIP METAL
		0020/1730	LEN=0045 INSTALLED UNKN
			020"H 28"W ELLIP METAL
		0020/1526	LEN=0038 INSTALLED UNKN
			018 "DIA CIR PLASTIC
		0020/1269	LEN=0030 INSTALLED UNKN
			015"H 21"W ELLIP METAL
		0020/0841	LEN=0030 INSTALLED UNKN
			015 "DIA CIRC METAL
		0020/0583	LEN=0030 INSTALLED 1999
			024 "DIA CIR PLASTIC
		0020/0056	LEN=0030 INSTALLED UNKN
	003445 FT	003445 FT	2 0 66023 0 00 0034+45
		S 0020/0000	LENGTH(AH 3255 BK 3445)
			024 "DIA CIR PLASTIC
		0010/2883	LEN=0036 INSTALLED UNKN
			018 "DIA CIRC METAL
		0010/2278	LEN=0036 INSTALLED 1999
			CLEAR VIEW RD
		0010/1968	(T888)
			015 "DIA CIRC METAL
		0010/1337	LEN=0049 INSTALLED UNKN
CHERRY LN			
(T862)	0010/0726		
			018 "DIA CIR PLASTIC
		0010/0653	LEN=0079 INSTALLED UNKN
BLUE-GRAY HW			BLUE-GRAY HW
(SR0015 SEG 0061/1504)	0010/0572	0010/0572	(SR0015 SEG 0060/1560)
			018 "DIA CIRC METAL
		0010/0027	LEN=0027 INSTALLED UNKN
	000000 FT	000000 FT	2 0 66023 0 00 0000+00
		NC CABIN HOLLOW RD	
			RANGE END RD
			(T851)
		INTER-BK	CENTURY LN
			(BORO)
			MFC BEGIN = E
		S 0010/0000	LENGTH(AH 3445 BK 0000)

DIR: B TOTAL LEN: 5.567 MI. DIST: 08-4 SR: 4035
LEFT MUN: MONAGHAN T RIGHT MUN: MONAGHAN T

029395 FT

2 0 66027 0 00 0077+33 028229 FT
LEWISBERRY RD EXT
(T901) 0110/0000

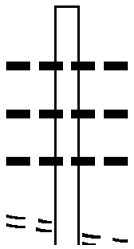

029395 FT AH-CUMBERLAND (21)
REF-AHD YORK RD
0110/1166 (SR2004 SEG 0190/1023)
024 "DIA CIRC CONCR
0110/0960 LEN=0045 INSTALLED UNKN
018 "DIA CIRC CONCR
0110/0513 LEN=0030 INSTALLED UNKN
018 "DIA CIRC CONCR
0110/0115 LEN=0040 INSTALLED UNKN
028229 FT LEWISBERRY RD
(T901)
0110/0000 LENGTH(AH 1166 BK 2691)

DIR: B TOTAL LEN: 5.567 MI. DIST: 08-4 SR: 4035
LEFT MUN: MONAGHAN T RIGHT MUN: MONAGHAN T

			0100/2422	018 "DIA CIRC CONCR LEN=0050 INSTALLED UNKN
			0100/1622	036 "DIA CIRC CONCR LEN=0050 INSTALLED UNKN
			0100/1072	MOWERY RD (T902)
			0100/1047	018 "DIA CIRC CONCR LEN=0040 INSTALLED UNKN
			0100/0622	018 "DIA CIRC CONCR LEN=0035 INSTALLED UNKN
			0100/0221	018 "DIA CIRC CONCR LEN=0030 INSTALLED UNKN
2 0 66025 0 00 0239+16	025538 FT		025538 FT	
UNNAMED RD (PRDR)	0100/0000		S 0100/0000	LENGTH(AH 2691 BK 2219)
			0090/1992	024 "DIA CIRC CONCR LEN=0060 INSTALLED UNKN
			0090/1034	018 "DIA CIRC CONCR LEN=0050 INSTALLED UNKN
			0090/0845	018 "DIA CIRC CONCR LEN=0050 INSTALLED UNKN
			0090/0459	018 "DIA CIRC CONCR LEN=0045 INSTALLED UNKN
	023319 FT		023319 FT	2 0 66025 0 00 0216+32
			S 0090/0000	LENGTH(AH 2219 BK 2741)
			0080/2034	015 "DIA CIRC METAL LEN=0030 INSTALLED UNKN
SIDDONSBURG RD (SR4028 SEG 0090/0000)	0080/1524		0080/1524	SIDDONSBURG RD (SR4028 SEG 0090/0000)
			0080/0684	018 "DIA CIR PLASTIC LEN=0032 INSTALLED 2006
	020578 FT		020578 FT	2 0 66025 0 00 0188+91
			S 0080/0000	LENGTH(AH 2741 BK 2242)
			0070/1726	MANOR DR (T894)
			0070/0273	MEADOW TR (T915)
	018336 FT		018336 FT	2 0 66025 0 00 0167+33
			S 0070/0000	MOUNT AIRY RD (T912) LENGTH(AH 2242 BK 2749)

DIR: B TOTAL LEN: 5.567 MI. DIST: 08-4 SR: 4035
LEFT MUN: MONAGHAN T RIGHT MUN: MONAGHAN T

				018 "DIA CIR PLASTIC
			0060/1476	LEN=0030 INSTALLED 2006
LOCUST LN (T905)	0060/1236	==		
				029"H 42"W ELLIP METAL
			0060/0074	LEN=0040 INSTALLED UNKN
				024 "DIA CIR PLASTIC
			0060/0038	LEN=0040 INSTALLED 2006
2 0 66025 0 00 0139+84	015587 FT			015587 FT
SAW MILL RD (T889)	0060/0000	==	S 0060/0000	LENGTH(AH 2749 BK 3068)
				024 "DIA CIR PLASTIC
			0050/2236	LEN=0020 INSTALLED UNKN
				ORCHARD DR
		==	0050/2214	(T887)
			0050/1763	BMSEN 66/4035/0050/1750
				2 0 66025 0 00 0108+76
				FISHERS RUN
			0050/1750	BMSBG 66/4035/0050/1750
				024 "DIA CIR PLASTIC
			0050/1663	LEN=0050 INSTALLED 2006
	012519 FT		012519 FT	2 0 66025 0 00 0108+76
			S 0050/0000	LENGTH(AH 3068 BK 2215)
BIG OAK RD (T891)	0040/1424	==		
				018 "DIA CIR PLASTIC
			0040/0699	LEN=0035 INSTALLED 2006
				018 "DIA CIR PLASTIC
			0040/0620	LEN=0040 INSTALLED 2006
	010304 FT		010304 FT	2 0 66025 0 00 0103+04
				E RIDGE RD
				(T895)
		==	S 0040/0000	LENGTH(AH 2215 BK 2535)
W RIDGE RD (T895)	0030/2180	==		
				018 "DIA CIR PLASTIC

DIR: B TOTAL LEN: 5.567 MI. DIST: 08-4 SR: 4035
LEFT MUN: MONAGHAN T RIGHT MUN: MONAGHAN T

		0030/1468	LEN=0030 INSTALLED 2006
	007769 FT	007769 FT	2 0 66025 0 00 0077+69
			MONAGHAN
			WARRINGTON T
		S 0030/0000	LENGTH(AH 2535 BK 2243)
			ASPEN DR
		0024/1568	(T915)
			018 "DIA CIR PLASTIC
		0024/0830	LEN=0075 INSTALLED 2006
			015 "DIA CIRC METAL
		0024/0399	LEN=0040 INSTALLED 2006
			015 "DIA CIRC METAL
		0024/0186	LEN=0045 INSTALLED 2006
	005526 FT	005526 FT	2 0 66025 0 00 0055+26
			SHORT RD
			(PRDR)
		S 0024/0000	LENGTH(AH 2243 BK 2455)
			015 "DIA CIR PLASTIC
		0020/1340	LEN=0040 INSTALLED 2006
			018 "DIA CIR PLASTIC
		0020/1041	LEN=0040 INSTALLED UNKN
			018 "DIA CIR PLASTIC
		0020/0396	LEN=0042 INSTALLED 2006
	003071 FT	003071 FT	2 0 66025 0 00 0030+71
		S 0020/0000	LENGTH(AH 2455 BK 3071)
			018 "DIA CIR PLASTIC
		0010/2695	LEN=0030 INSTALLED 2006
			018 "DIA CIR PLASTIC
GAME RD		0010/1509	LEN=0062 INSTALLED 2006
(T896)	0010/1508		NC YORK RD
			018 "DIA CIR PLASTIC
		0010/0750	LEN=0040 INSTALLED 2005
	000000 FT	000000 FT	2 0 66025 0 00 0000+00
			NC GAME RD
			OLD YORK RD
			(SR4026 SEG 0120/1228)
			MFC BEGIN = D
		S 0010/0000	LENGTH(AH 3071 BK 0000)

DIR: B TOTAL LEN: .293 MI. DIST: 08-4 SR: 4034
LEFT MUN: WARRINGTON T RIGHT MUN: WARRINGTON T

```
001546 FT                    001546 FT
                             INTER-AHD SPRING VALLEY RD
                                       (TB57)
                                       CARLISLE RD
                             0062/0323 (SR0074 SEG 1010/0016)
                                       018 "DIA CIR PLASTIC
                             0062/0238 LEN=0030 INSTALLED UNKN
001223 FT                    001223 FT 2 0 66022 0 00 0003+23
                                 NC MOUNT TOP RD
                           * REF-BK    MOUNT TOP RD
                                       (TWP )
                           S 0062/0000 LENGTH(AH 0323 BK 3050)
001223 FT                    001223 FT
                             7060/0000 LENGTH(AH 3050 BK 3761)
001223 FT                    001223 FT
                             7050/0000 LENGTH(AH 3761 BK 3382)
001223 FT                    001223 FT
                             7040/0000 LENGTH(AH 3382 BK 1605)
001223 FT                    001223 FT
                             7030/0000 LENGTH(AH 1605 BK 3507)
001223 FT                    001223 FT
                             7020/0000 LENGTH(AH 3507 BK 1745)
001223 FT                    001223 FT
                             7012/0000 LENGTH(AH 1745 BK 1223)
                           * REF-AHD   BRITTANY LN
                                       (TWP )
                             0010/1223 FRANKLIN T
                                       018 "DIA CIRC METAL
                             0010/0878 LEN=0032 INSTALLED UNKN
                                       013"H 17"W ELLIP METAL
                             0010/0289 LEN=0035 INSTALLED UNKN
000000 FT                    000000 FT 2 0 66151 0 00 0000+00
                                 NC BRITTANY LN
                                       FRANKLIN CHURCH RD
                                       (SR4043 SEG 0050/0895)
                                       MFC BEGIN = E
                           S 0010/0000 LENGTH(AH 1223 BK 0000)
```

DIR: B TOTAL LEN: 1.760 MI. DIST: 08-4 SR: 4033
LEFT MUN: FAIRVIEW T RIGHT MUN: FAIRVIEW T

009292 FT

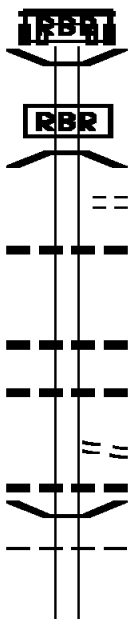

009292 FT

AH-CUMBERLAND (21)
BMSEN 66/4033/0040/3136
REF-AHD LISBURN RD
(SR2017 SEG 0010/0000)
0040/3258
2 0 66206 0 00 0075+27
P3
YELLOW BREECHES CREEK
0040/3118 BMSBG 66/4033/0040/3136
BRENNEMAN DR
0040/3045 (T917)
018 "DIA CIR PLASTIC
0040/2808 LEN=0034 INSTALLED 2005

018 "DIA CIR PLASTIC
0040/1806 LEN=0036 INSTALLED 2005
018 "DIA CIR PLASTIC
0040/1691 LEN=0036 INSTALLED 2014
SAWMILL RD
0040/1676 (T920)
018 "DIA CIR PLASTIC
0040/1600 LEN=0040 INSTALLED 2005
0040/1492 BMSEN 66/4033/0040/1475
FAIRVIEW
0040/1491 MONAGHAN T
2 0 66206 0 00 0075+27
T.STONEY RUN

DIR: B TOTAL LEN: 1.760 MI. DIST: 08-4 SR: 4033
LEFT MUN: MONAGHAN T RIGHT MUN: MONAGHAN T

		0040/1475	BMSBG 66/4033/0040/1475
			048 "DIA CIR PLASTIC
		0040/1393	LEN=0040 INSTALLED UNKN
			018 "DIA CIR PLASTIC
		0040/0086	LEN=0029 INSTALLED 2006
2 0 66206 0 00 0059+89	006034 FT		006034 FT
SIDDONSBURG RD			
(T917)	0040/0000	5 0040/0000	LENGTH(AH 3258 BK 2045)
			036 "DIA CIR PLASTIC
		0030/1385	LEN=0033 INSTALLED UNKN
			013"H 23"W ELLIP CONC
		0030/0604	LEN=0040 INSTALLED 2014
			024 "DIA CIR PLASTIC
		0030/0496	LEN=0064 INSTALLED UNKN
			018 "DIA CIR PLASTIC
		0030/0118	LEN=0081 INSTALLED UNKN
			WHARF RD
		0030/0105	(T919)
		0030/0017	BMSEN 66/4033/0030/0000
	003989 FT	003989 FT	2 0 66206 0 00 0039+99
			TR.YELL.BR.
			BMSBG 66/4033/0030/0000
		5 0030/0000	LENGTH(AH 2045 BK 1956)
			018 "DIA CIR PLASTIC
		0020/1180	LEN=0031 INSTALLED UNKN
			024 "DIA CIR PLASTIC
		0020/0616	LEN=0028 INSTALLED 2006
			024 "DIA CIR PLASTIC
		0020/0112	LEN=0033 INSTALLED UNKN
	002033 FT	002033 FT	2 0 66206 0 00 0020+33
		5 0020/0000	LENGTH(AH 1956 BK 2033)
			018 "DIA CIR PLASTIC
		0010/1290	LEN=0028 INSTALLED UNKN
			024 "DIA CIR PLASTIC
		0010/1001	LEN=0031 INSTALLED UNKN
	000000 FT	000000 FT	2 0 66206 0 00 0000+00
			NC ANDERSONTOWN RD
			LEWISBERRY RD
			(SR4022 SEG 0080/0000)
			MFC BEGIN = E
		5 0010/0000	LENGTH(AH 2033 BK 0000)

DIR: B TOTAL LEN: .824 MI. DIST: 08-4 SR: 4032
LEFT MUN: WARRINGTON T RIGHT MUN: WARRINGTON T

	004349 FT		004349 FT	
			INTER-AHD	RIDGE RD (T858)
CARLISLE RD (SR0074 SEG 0990/0000)	0090/1723		0090/1723	CARLISLE RD (SR0074 SEG 0990/0000)
			0090/1306	WALNUT RD (T858)
			0090/0706	018 "DIA CIR PLASTIC LEN=0030 INSTALLED UNKN
	002626 FT		002626 FT	2 0 66022 0 01 0141+91
				018 "DIA CIR PLASTIC LEN=0040 INSTALLED UNKN
			S 0090/0000	LENGTH(AH 1723 BK 1081) 015"H 21"W ELLIP METAL

DIR: B TOTAL LEN: .824 MI. DIST: 08-4 SR: 4032
LEFT MUN: WARRINGTON T RIGHT MUN: WARRINGTON T

```
                                        0082/0810 LEN=0040 INSTALLED UNKN

001545 FT                               001545 FT 0 0 00000 0 00 0000+00
                                        INTER-BK  RIDGE RD
                                                  (T858)
                                      S 0082/0000 LENGTH(AH 1081 BK 1914)
001545 FT                               001545 FT
                                        7080/0000 LENGTH(AH 1914 BK 2922)
001545 FT                               001545 FT
                                        7070/0000 LENGTH(AH 2922 BK 1267)
001545 FT                               001545 FT
                                        7060/0000 LENGTH(AH 1267 BK 3707)
001545 FT                               001545 FT
                                        7050/0000 LENGTH(AH 3707 BK 0826)
001545 FT                               001545 FT
                                        7044/0000 LENGTH(AH 0826 BK 0063)
                                                  BMSEN 66/4032/0042/0032
                                      * REF-AHD   RIDGE RD
                                                  (T858)
                                        0042/0063 WASHINGTON T
001482 FT                               001482 FT 2 0 66022 0 01 0256+73
                                              NC RIDGE RD
                                      * REF-BK    RIDGE RD
                                                  (T858)
                                                  N.BR.BERMUD
                                                  BMSBG 66/4032/0042/0032
                                      S 0042/0000 LENGTH(AH 0063 BK 1983)
001482 FT                               001482 FT
                                        7040/0000 LENGTH(AH 1983 BK 1854)
001482 FT                               001482 FT
                                        7030/0000 LENGTH(AH 1854 BK 2465)
001482 FT                               001482 FT
                                        7020/0000 LENGTH(AH 2465 BK 1482)
                                        INTER-AHD RIDGE RD
                                                  (TWP )
                                                  BALTIMORE RD
                                        0010/1482 (SR0194 SEG 0230/0000)
                                                  036"H 48"W CONC STRUCT
                                        0010/1021 LEN=0025 INSTALLED UNKN

                                                  015"H 21"W ELLIP CONC
                                        0010/0002 LEN=0040 INSTALLED 2000
000000 FT                               000000 FT 2 0 66022 0 02 0335+05
                                              NC PONDTOWN RD
                                      * REF-BK    PONDTOWN RD
                                                  (SR1006 SEG 0060/2791)
                                                  MFC BEGIN = E
                                                   BK-ADAMS          (01)
                                      S 0010/0000 LENGTH(AH 1482 BK 0000)
```

DIR: B TOTAL LEN: 7.277 MI. DIST: 08-4 SR: 4031
LEFT MUN: FAIRVIEW T RIGHT MUN: FAIRVIEW T

	038423 FT		038423 FT	CEDARS RD
			0150/1828	(SR0114 SEG 0010/0140)
				021"H 15"W METAL ARCH
			0150/1278	LEN=0030 INSTALLED 2004
TRIMMER DR (T956)	0150/1159			
				018 "DIA CIRC METAL
			0150/0950	LEN=0040 INSTALLED 2004
				048"H 95"W OTHER STRUC
			0150/0780	LEN=0010 INSTALLED UNKN
				T.YEL.BRECHS
				STRUCTURE LENGTH 9 FT
			0150/0777	BMSID 66/4031/0150/0777
	036595 FT		036595 FT	2 0 66001 0 03 1084+98
				T.YELL.BREEC
				STRUCTURE LENGTH 9 FT
				BMSID 66/4031/0150/0000
			5 0150/0000	LENGTH(AH 1828 BK 2986)
				055"H 72"W ELLIP METAL
			0140/2958	LEN=0045 INSTALLED UNKN
				021"H 15"W METAL ARCH
			0140/1849	LEN=0040 INSTALLED 2004
				028"H 20"W ELLIP METAL
			0140/1420	LEN=0030 INSTALLED UNKN
				028"H 20"W METAL ARCH
			0140/0396	LEN=0040 INSTALLED 2005
				020"H 28"W ELLIP METAL
			0140/0095	LEN=0040 INSTALLED UNKN
	033609 FT		033609 FT	2 0 66001 0 03 1055+03
				BRENNEMAN DR
				(T917)
			5 0140/0000	LENGTH(AH 2986 BK 1756)
				108"H 95"W METAL STRUC
				LEN=0060 INSTALLED UNKN
				TRIB OF YELLOW BREECHES
				STRUCTURE LENGTH 12 FT
			0130/1642	BMSID 66/4031/0130/1642
				024 "DIA CIR PLASTIC
			0130/1301	LEN=0045 INSTALLED 2005
				SOUTH RIDGE DR
			0130/0748	(TWP)
				036 "DIA CIR PLASTIC
			0130/0291	LEN=0040 INSTALLED 2005

DIR: B TOTAL LEN: 7.277 MI. DIST: 08-4 SR: 4031
LEFT MUN: FAIRVIEW T RIGHT MUN: FAIRVIEW T

	031853 FT		031853 FT 2 0 66001 0 03 1037+47
			5 0130/0000 LENGTH(AH 1756 BK 1861)
			072 "DIA CIRC METAL
			0120/0970 LEN=0090 INSTALLED UNKN
			018 "DIA CIR PLASTIC
2 0 66001 0 03 1018+86	029992 FT		0120/0148 LEN=0050 INSTALLED 2005
HIGHLAND DR			029992 FT
(T919)	0120/0000	==	5 0120/0000 LENGTH(AH 1861 BK 2286)
JULIE CT			
(T721)	0110/1386	==	
			018 "DIA CIR PLASTIC
			0110/0553 LEN=0065 INSTALLED 2005
			018 "DIA CIR PLASTIC
			0110/0304 LEN=0040 INSTALLED 2005
			036 "DIA CIR PLASTIC
			0110/0044 LEN=0080 INSTALLED 2005
	027706 FT		027706 FT 2 0 66001 0 03 0996+00
			SIDDONSBURG RD
			(SR4022 SEG 0110/0000)
			MFC BEGIN = D
			5 0110/0000 LENGTH(AH 2286 BK 2677)
			024 "DIA CIR PLASTIC
			0100/2664 LEN=0010 INSTALLED 2006
			036 "DIA CIR PLASTIC
			0100/2341 LEN=0080 INSTALLED 2006
			018 "DIA CIR PLASTIC
			0100/1065 LEN=0060 INSTALLED 2006
			018 "DIA CIR PLASTIC
			0100/0785 LEN=0060 INSTALLED 2006
	025029 FT		025029 FT 2 0 66183 0 00 0052+17
			5 0100/0000 LENGTH(AH 2677 BK 3006)
			024 "DIA CIR PLASTIC
			0090/2873 LEN=0050 INSTALLED 2006
			018 "DIA CIR PLASTIC
			0090/1258 LEN=0050 INSTALLED 2006
			024 "DIA CIR PLASTIC

DIR: B TOTAL LEN: 7.277 MI. DIST: 08-4 SR: 4031
LEFT MUN: FAIRVIEW T RIGHT MUN: FAIRVIEW T

```
                                          0090/0703 LEN=0040 INSTALLED 2006
                                                    024 "DIA CIR PLASTIC
                                          0090/0222 LEN=0040 INSTALLED 2006
022023 FT                                 022023 FT 2 0 66183 0 00 0022+62
                                        S 0090/0000 LENGTH(AH 3006 BK 2241)
                                                    018 "DIA CIR PLASTIC
                                          0080/1678 LEN=0040 INSTALLED 2006

                                                    024 "DIA CIR PLASTIC
                                          0080/0839 LEN=0040 INSTALLED 2006

019782 FT                                 019782 FT 2 0 66183 0 00 0000+00
                                                NC MOORES MOUNTAIN RD
                                                    PINETOWN RD
                                                    (SR4024 SEG 0050/0000)
                                                    FAIRVIEW
                                                    WARRINGTON T
                                        S 0080/0000 LENGTH(AH 2241 BK 2662)
                                                    018 "DIA CIR PLASTIC
                                          0070/2425 LEN=0035 INSTALLED UNKN
                                                    024 "DIA CIRC METAL
                                          0070/2423 LEN=0035 INSTALLED UNKN

                                                    034 "DIA CIR PLASTIC
                                          0070/1351 LEN=0040 INSTALLED UNKN

                                                NC MT AIRY RD
                                          0070/0013 BMSEN 66/4031/0070/0000
017120 FT                                 017120 FT 2 0 66032 0 01 0173+21
                                                    STONY RUN
                                                    BMSBG 66/4031/0070/0000
                                        S 0070/0000 LENGTH(AH 2662 BK 2596)

                                                    030 "DIA CIR PLASTIC
                                          0060/1624 LEN=0040 INSTALLED UNKN
                                                    030 "DIA CIRC METAL
                                          0060/1622 LEN=0040 INSTALLED UNKN

                                                    015"H 20"W ELLIP METAL
                                          0060/0962 LEN=0030 INSTALLED UNKN
ROCKY WOOD LN
(T913)                     0060/0562 ==
                                                    018 "DIA CIR PLASTIC
                                          0060/0002 LEN=0040 INSTALLED UNKN
014524 FT                                 014524 FT 2 0 66032 0 01 0145+81
                                                    030 "DIA CIRC METAL
```

DIR: B TOTAL LEN: 7.277 MI. DIST: 08-4 SR: 4031
LEFT MUN: WARRINGTON T RIGHT MUN: WARRINGTON T

			LEN=0040 INSTALLED UNKN
		S 0060/0000	LENGTH(AH 2596 BK 3078)
			018 "DIA CIR PLASTIC
		0050/2110	LEN=0050 INSTALLED UNKN
			018 "DIA CIRC METAL
		0050/2108	LEN=0050 INSTALLED UNKN
			012"H 18"W ELLIP METAL
		0050/0032	LEN=0040 INSTALLED UNKN
2 0 66032 0 01 0115+03	011446 FT	011446 FT	
ROUNDTOP RD			
(T910)	0050/0000	S 0050/0000	LENGTH(AH 3078 BK 3110)
			018 "DIA CIR PLASTIC
		0040/2777	LEN=0050 INSTALLED UNKN
			015 "DIA CIRC METAL
		0040/2775	LEN=0050 INSTALLED UNKN
			MOUNT AIRY RD
		0040/2709	(T912)
			018 "DIA CIRC METAL
		0040/2284	LEN=0050 INSTALLED UNKN
LISBURN RD			
(T904)	0040/1921		
			030 "DIA CIR PLASTIC
		0040/1637	LEN=0050 INSTALLED UNKN
			024"H 35"W ELLIP METAL
		0040/1635	LEN=0050 INSTALLED UNKN
			024 "DIA CIR PLASTIC
		0040/1455	LEN=0030 INSTALLED UNKN
			021"H 30"W ELLIP METAL
		0040/1453	LEN=0030 INSTALLED UNKN
		0040/0012	BMSEN 66/4031/0040/0000
	008336 FT	008336 FT	2 0 66032 0 01 0083+85
			T. NB BEAVER
			BMSBG 66/4031/0040/0000
		S 0040/0000	LENGTH(AH 3110 BK 2898)
			024 "DIA CIR PLASTIC
		0030/2083	LEN=0030 INSTALLED UNKN
			020"H 28"W ELLIP METAL
		0030/2081	LEN=0030 INSTALLED UNKN

DIR: B TOTAL LEN: 7.277 MI. DIST: 08-4 SR: 4031
LEFT MUN: WARRINGTON T RIGHT MUN: WARRINGTON T

				018 "DIA CIR PLASTIC
			0030/0691	LEN=0050 INSTALLED UNKN
				015 "DIA CIRC METAL
			0030/0689	LEN=0050 INSTALLED UNKN
2 0 66032 0 00 0053+20	005438 FT		005438 FT	
LILY CT				
(TWP)	0030/0000	==	S 0030/0000	LENGTH(AH 2898 BK 2333)
				018 "DIA CIR PLASTIC
			0020/1909	LEN=0030 INSTALLED UNKN
				024 "DIA CIRC METAL
			0020/1907	LEN=0030 INSTALLED UNKN
				018 "DIA CIR PLASTIC
			0020/1509	LEN=0030 INSTALLED UNKN
				015 "DIA CIRC METAL
			0020/1507	LEN=0030 INSTALLED UNKN
BUTTERCUP LN				
(T619)	0020/1223	==		
				015 "DIA CIRC METAL
			0020/1158	LEN=0030 INSTALLED UNKN
THUNDERGUST MILL RD				
(T847)	0020/0678	==		
			0020/0013	BMSEN 66/4031/0020/0000
	003105 FT		003105 FT	2 0 66032 0 00 0031+39
				T.N.BR.BEAVE
				BMSBG 66/4031/0020/0000
			S 0020/0000	LENGTH(AH 2333 BK 3105)
				018 "DIA CIRC METAL
			0010/2714	LEN=0030 INSTALLED UNKN
				018 "DIA CIR PLASTIC
			0010/1477	LEN=0030 INSTALLED UNKN
				015"H 21"W ELLIP METAL
			0010/1475	LEN=0030 INSTALLED UNKN
				018 "DIA CIR PLASTIC
			0010/0587	LEN=0030 INSTALLED UNKN
				015 "DIA CIRC METAL
			0010/0585	LEN=0030 INSTALLED UNKN
	000000 FT		000000 FT	2 0 66032 0 00 0000+00
				ROSSTOWN RD
				(SR0177 SEG 0030/0385)
			NC	PINETOWN RD
ROSSTOWN RD				MFC BEGIN = E
(SR0177 SEG 0030/0385)	0010/0000		S 0010/0000	LENGTH(AH 3105 BK 0000)

DIR: B TOTAL LEN: 3.328 MI. DIST: 08-4 SR: 4030
LEFT MUN: CARROLL T RIGHT MUN: CARROLL T

017573 FT

017401 FT

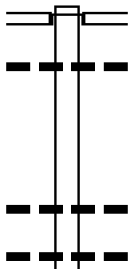

```
017573 FT
INTER-AHD SILEO RD
          (T713)
          OLD YORK RD
0070/0172 (SR4026 SEG 0090/0000)
          024 "DIA CIRC CONCR
0070/0079 LEN=0160 INSTALLED UNKN
017401 FT 2 0 66024 1 00 0173+62
5 0070/0000 LENGTH(AH 0172 BK 2734)

          018 "DIA CIRC CONCR
0060/1784 LEN=0030 INSTALLED UNKN
          018 "DIA CIR PLASTIC
0060/1289 LEN=0040 INSTALLED UNKN
```

DIR: B TOTAL LEN: 3.328 MI. DIST: 08-4 SR: 4030
LEFT MUN: CARROLL T RIGHT MUN: CARROLL T

				RIDGE RD
			0060/1280	(T893)
				01B "DIA CIRC METAL
			0060/1157	LEN=0032 INSTALLED UNKN
2 0 66024 0 00 0146+67	014667 FT		014667 FT	
MYERS LN				
(TWP)	0060/0000		S 0060/0000	LENGTH(AH 2734 BK 3576)
				PALOMINO PARKWAY
			0050/3520	(TWP)
				01B "DIA CIR PLASTIC
			0050/2870	LEN=0030 INSTALLED UNKN
SUNNY LN				
(T712)	0050/2669			
				01B "DIA CIR PLASTIC
			0050/1913	LEN=0022 INSTALLED UNKN
CHESTNUT GROVE RD				
(SR4037 SEG 0010/0000)	0050/1842		NC CHESTNUT GROVE RD	
				01B "DIA CIRC CONCR
			0050/1453	LEN=0030 INSTALLED UNKN
				01B "DIA CIRC CONCR
			0050/1144	LEN=0030 INSTALLED UNKN
	011091 FT		011091 FT	2 0 66024 0 00 0110+91
				NURSERY RD
				(T880)
			S 0050/0000	LENGTH(AH 3576 BK 2962)
				WHISPERING HOPE ST
			0040/1847	(T872)
				01B "DIA CIRC CONCR
			0040/1472	LEN=0035 INSTALLED UNKN
				STONY RUN
				STRUCTURE LENGTH 25 FT
			0040/0370	BMSID 66/4030/0040/0370
	008129 FT		008129 FT	2 0 66024 0 00 0081+29
				MEADOW VIEW RD
				(T852)
			S 0040/0000	LENGTH(AH 2962 BK 3699)
DORSEY LN				
(T852)	0030/3125			
				015"H 00"W MULT CONCR

DIR: B TOTAL LEN: 3.328 MI. DIST: 08-4 SR: 4030
LEFT MUN: CARROLL T RIGHT MUN: CARROLL T

```
                                                 0030/2297 LEN=0030 INSTALLED UNKN
EMERALD DEW LN
(T905)                0030/1786
                                                           OREBANK RD
                                                 0030/1416 (T884)

                                                           015 "DIA CIRC CONCR
                                                 0030/0473 LEN=0030 INSTALLED UNKN
                      004430 FT                  004430 FT 2 0 66024 0 00 0044+30
                                                S 0030/0000 LENGTH(AH 3699 BK 3194)
                                                           018 "DIA CIR PLASTIC
                                                 0020/3188 LEN=0027 INSTALLED UNKN
                                                           MONTAQUE DR
                                                 0020/2697 (T901)

                                                           018 "DIA CIRC CONCR
                                                 0020/1883 LEN=0030 INSTALLED UNKN
                                                           MONTASERE DR
                                                 0020/1561 (T902)
                                                           030 "DIA CIR PLASTIC
                                                 0020/1369 LEN=0032 INSTALLED UNKN
                                                           WOODED RUN DR
                                                 0020/1235 (PRDR)
                                                           038"H 00"W MULT METAL
                                                 0020/1046 LEN=0035 INSTALLED UNKN
GREENBRIAR LN
(PRDR)                0020/0846

                                                           WOODED RUN DR
                                                 0020/0468 (PRDR)
                                                           018 "DIA CIR PLASTIC
                                                 0020/0242 LEN=0035 INSTALLED UNKN
                      001236 FT                  001236 FT 2 0 66024 0 00 0012+36
                                                           CARROLL
                                                           DILLSBURG B
                                                S 0020/0000 LENGTH(AH 3194 BK 1236)
                                                           CLEMENS DR
                                                 0010/0711 (BORO)
                                                           ALLEY
                                                 0010/0462 (BORO)
                                                           ALLEY
                                                 0010/0226 (BORO)
                                                           018 "DIA CIRC METAL
                                                 0010/0063 LEN=0040 INSTALLED UNKN
                      000000 FT                  000000 FT 2 0 66024 0 00 0000+00
                                                      NC MUMPER LN
                                                           HARRISBURG PK
                                                           (SR4040 SEG 0170/0674)
                                                           MFC BEGIN = D
                                                S 0010/0000 LENGTH(AH 1236 BK 0000)
```

DIR: B TOTAL LEN: 1.220 MI. DIST: 08-4 SR: 4029
LEFT MUN: FAIRVIEW T RIGHT MUN: FAIRVIEW T

CEDARS RD
(SR0114 SEG 0010/0639)

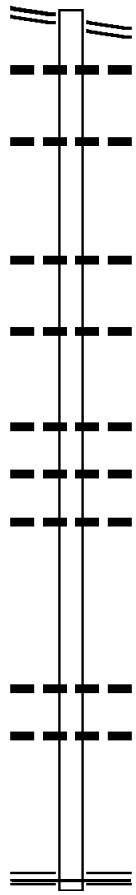

006441 FT	006441 FT	CEDARS RD
0020/3441	0020/3441	(SR0114 SEG 0010/0639)
		024 "DIA CIR PLASTIC
	0020/3260	LEN=0040 INSTALLED 2005
		018 "DIA CIRC METAL
	0020/2424	LEN=0040 INSTALLED UNKN
		018 "DIA CIR PLASTIC
	0020/1029	LEN=0080 INSTALLED 2005
		020"H 24"W ELLIP METAL
	0020/0331	LEN=0031 INSTALLED UNKN
003000 FT	003000 FT	2 0 66103 0 00 0030+90
	S 0020/0000	LENGTH(AH 3441 BK 3000)
		018 "DIA CIR PLASTIC
	0010/2867	LEN=0045 INSTALLED 2005
		021"H 15"W METAL ARCH
	0010/2310	LEN=0040 INSTALLED 2005
		048 "DIA CIRC METAL
	0010/2074	LEN=0040 INSTALLED UNKN
		015 "DIA CIRC METAL
	0010/0135	LEN=0085 INSTALLED UNKN
		036 "DIA CIRC METAL
	0010/0033	LEN=0090 INSTALLED UNKN
000000 FT	000000 FT	2 0 66103 0 00 0000+00
		NC NAUVOO RD
		LEWISBERRY RD
		(SR0382 SEG 0230/0206)
		MFC BEGIN = E
	S 0010/0000	LENGTH(AH 3000 BK 0000)

DIR: B TOTAL LEN: 4.270 MI. DIST: 08-4 SR: 4028
LEFT MUN: MONAGHAN T RIGHT MUN: MONAGHAN T

	022543 FT		022543 FT	
			INTER-AHD	SIDDONSBURG RD
				(T917)
				LEWISBERRY RD
			0100/1252	(SR4022 SEG 0050/0000)
				015 "DIA CIR PLASTIC
			0100/1058	LEN=0030 INSTALLED 1999
				015 "DIA CIRC METAL
			0100/0514	LEN=0030 INSTALLED UNKN
				072"H 95"W ELLIP METAL
			0100/0009	LEN=0040 INSTALLED UNKN
			0100/0008	BMSEN 66/4028/0100/0000
	021291 FT		021291 FT	2 0 66001 0 02 0557+44
				PIPPENS RUN
				BMSBG 66/4028/0100/0000
			S 0100/0000	LENGTH(AH 1252 BK 3088)
				018 "DIA CIR PLASTIC
			0090/2463	LEN=0040 INSTALLED 1999
				018 "DIA CIR PLASTIC
			0090/1560	LEN=0029 INSTALLED 1999
				015 "DIA CIR PLASTIC
			0090/0014	LEN=0080 INSTALLED 1999
	018203 FT		018203 FT	2 0 66001 0 02 0527+60
				YORK RD
				(SR4035 SEG 0080/1524)
			S 0090/0000	LENGTH(AH 3088 BK 1760)
				018 "DIA CIR PLASTIC
			0080/1153	LEN=0040 INSTALLED 2004
				015"H 21"W METAL ARCH
			0080/0444	LEN=0040 INSTALLED 1999
GILBERT RD (T894)	0080/0414	==		
	016443 FT		016443 FT	2 0 66001 0 02 0511+55
				043"H 64"W ELLIP METAL
				LEN=0040 INSTALLED 2004
			S 0080/0000	LENGTH(AH 1760 BK 3020)
				AUDUBON DR

DIR: B TOTAL LEN: 4.270 MI. DIST: 08-4 SR: 4028
LEFT MUN: MONAGHAN T RIGHT MUN: MONAGHAN T

			0070/1889	(PRDR)
				047"H 71"W ELLIP METAL
			0070/1081	LEN=0040 INSTALLED UNKN
	013423 FT		013423 FT	2 0 66001 0 02 0481+35
				GRANTHAM RD
				(T912)
			S 0070/0000	LENGTH(AH 3020 BK 3093)
				015 "DIA CIRC METAL
			0060/3093	LEN=0030 INSTALLED UNKN
				018 "DIA CIR PLASTIC
			0060/2751	LEN=0037 INSTALLED UNKN
				015"H 21"W METAL ARCH
			0060/1325	LEN=0055 INSTALLED 1999
FILEYS RD				FILEYS RD
(T892)	0060/1260		0060/1260	(SR4037 SEG 0040/2914)
				015"H 21"W METAL ARCH
			0060/1254	LEN=0045 INSTALLED 1999
				021 "DIA CIRC METAL
			0060/0054	LEN=0035 INSTALLED UNKN
2 0 66001 0 02 0450+42	010330 FT		010330 FT	
SUMMER DR				
(T921)	0060/0000		S 0060/0000	LENGTH(AH 3093 BK 2931)
				019"H 30"W ELLIP CONC
			0050/2097	LEN=0048 INSTALLED UNKN
				TERRACE DR
			0050/2089	(T905)
				021 "DIA CIRC METAL
			0050/1377	LEN=0035 INSTALLED UNKN
				030 "DIA CIRC METAL
			0050/1063	LEN=0030 INSTALLED UNKN
2 0 66001 0 02 0421+11	007399 FT		007399 FT	MONAGHAN
AUTUMN DR				CARROLL T
(T920)	0050/0000		S 0050/0000	LENGTH(AH 2931 BK 1681)
			0040/1413	BMSEN 66/4028/0040/1332
				2 0 66001 0 02 0403+98
				FISHERS RUN
			0040/1332	BMSBG 66/4028/0040/1332

DIR: B TOTAL LEN: 4.270 MI. DIST: 08-4 SR: 4028
LEFT MUN: CARROLL T RIGHT MUN: CARROLL T

			018 "DIA CIRC CONCR
		0040/1104	LEN=0030 INSTALLED UNKN
			018 "DIA CIR PLASTIC
		0040/0002	LEN=0033 INSTALLED UNKN
	005718 FT	005718 FT	2 0 66001 0 02 0403+98
			CHESTNUT GROVE RD
			(T880)
		0040/0000	LENGTH(AH 1681 BK 1406)
			030 "DIA CIRC METAL
		0030/1119	LEN=0035 INSTALLED UNKN
			030 "DIA CIR PLASTIC
		0030/1099	LEN=0043 INSTALLED UNKN
	004312 FT	004312 FT	2 0 66001 0 02 0390+18
			018 "DIA CIR PLASTIC
			LEN=0033 INSTALLED UNKN
		0030/0000	LENGTH(AH 1406 BK 2685)
			015 "DIA CIRC METAL
		0020/2685	LEN=0030 INSTALLED UNKN
			018 "DIA CIR PLASTIC
		0020/1951	LEN=0033 INSTALLED UNKN
			015 "DIA CIRC METAL
		0020/1888	LEN=0029 INSTALLED UNKN
WEIGLE LN			
(T721)	0020/1682		
			STONEBRIDGE DR
		0020/1011	(TWP)
2 0 66001 0 02 0363+33	001627 FT	001627 FT	ORE BANK RD
ORE BANK RD			(T884)
(T884)	0020/0000	0020/0000	LENGTH(AH 2685 BK 1627)
			018 "DIA CIR PLASTIC
		0010/1174	LEN=0040 INSTALLED UNKN
			018 "DIA CIRC METAL
		0010/0990	LEN=0039 INSTALLED UNKN
			015 "DIA CIRC METAL
		0010/0128	LEN=0001 INSTALLED UNKN
	000000 FT	000000 FT	2 0 66001 0 02 0347+03
			NC SIDDONSBURG RD
			BLUE-GRAY HW
			(SR0015 SEG 0140/1360)
			MFC BEGIN = D
		0010/0000	LENGTH(AH 1627 BK 0000)

DIR: B TOTAL LEN: 1.752 MI. DIST: 08-4 SR: 4027
LEFT MUN: FAIRVIEW T RIGHT MUN: FAIRVIEW T

009248 FT

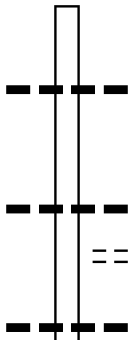

009248 FT AH-CUMBERLAND (21)
* REF-AHD SPANGLERS MILL RD
0040/3552 (SR2031 SEG 0010/0000)

024 "DIA CIRC METAL
0040/2656 LEN=0045 INSTALLED UNKN

018 "DIA CIR PLASTIC
0040/1279 LEN=0030 INSTALLED UNKN
PIN OAK DR
0040/1164 (PRDR)

018 "DIA CIRC METAL
0040/0377 LEN=0030 INSTALLED UNKN

EXTRACT DATE: 12/18/2019 ROADWAY MANAGEMENT SYSTEM PAGE NUMBER: 1000
PRINT DATE: 12/22/2019 SLD COUNTY/SR - ANNUAL PRINT COUNTY: YORK

DIR: B TOTAL LEN: 1.752 MI. DIST: 08-4 SR: 4027
LEFT MUN: FAIRVIEW T RIGHT MUN: FAIRVIEW T

	005696 FT	005696 FT	2 0 66028 0 02 0181+36
			LIMEKILN RD
			(T955)
		0040/0000	LENGTH(AH 3552 BK 2482)
			018 "DIA CIRC CONCR
		0030/2205	LEN=0030 INSTALLED UNKN
			PA TPK (I-76)
		0030/2100	OP ID 66/7076/9902/4054
			015 "DIA CIRC CONCR
		0030/1988	LEN=0025 INSTALLED UNKN
			STETLER RD
		0030/1910	(T957)
			018 "DIA CIRC CONCR
		0030/1866	LEN=0025 INSTALLED UNKN
			LC FOR STETLER RD
			(CONN)
			018 "DIA CIRC CONCR
		0030/1773	LEN=0025 INSTALLED UNKN
			068"H 95"W ELLIP METAL
		0030/1684	LEN=0060 INSTALLED UNKN
			036 "DIA CIRC METAL
		0030/0873	LEN=0045 INSTALLED UNKN
MYERS LN			
(TWP)	0030/0433		
			024 "DIA CIR PLASTIC
		0030/0158	LEN=0100 INSTALLED 2017
2 0 66028 0 02 0156+54	003214 FT	003214 FT	
SHAUFFNERTOWN RD			
(T857)	0030/0000	0030/0000	LENGTH(AH 2482 BK 2518)
			SHAFFER DR
		0020/2159	(PRDR)
			024 "DIA CIR PLASTIC
		0020/1456	LEN=0048 INSTALLED 2017
DILLER RD			
(TWP)	0020/0926		
SUNSET VIEW DR			
(TWP)	0020/0470		
2 0 66028 0 02 0131+24	000696 FT	000696 FT	OLD FORGE RD
OLD FORGE RD			(SR4020 SEG 0060/0000)
(SR4020 SEG 0060/0000)	0020/0000	0020/0000	LENGTH(AH 2518 BK 0696)
			036 "DIA CIR PLASTIC
		0010/0116	LEN=0060 INSTALLED 2017
	000000 FT	000000 FT	2 0 66028 0 02 0124+62
			LEWISBERRY RD
			(SR0114 SEG 0070/2376)
			NC SPANGLERS MILL RD
LEWISBERRY RD			MFC BEGIN = D
(SR0114 SEG 0070/2376)	0010/0000	0010/0000	LENGTH(AH 0696 BK 0000)

DIR: B TOTAL LEN: 7.518 MI. DIST: 08-4 SR: 4026
LEFT MUN: WARRINGTON T RIGHT MUN: WARRINGTON T

039693 FT

ROSSTOWN RD
(SR0177 SEG 0010/0000) 0190/0935

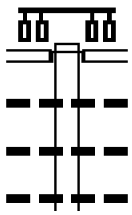

039693 FT
INTER-AHD CARLISLE RD
(SR0074 SEG 0920/0000)
CARLISLE RD
(SR0074 SEG 0920/0000)
0190/0935
048"H 72"W CONC STRUCT
0190/0603 LEN=0035 INSTALLED UNKN
018 "DIA CIRC CONCR
0190/0338 LEN=0045 INSTALLED UNKN
018 "DIA CIRC CONCR
0190/0016 LEN=0090 INSTALLED UNKN

DIR: B TOTAL LEN: 7.518 MI. DIST: 08-4 SR: 4026
LEFT MUN: WARRINGTON T RIGHT MUN: WARRINGTON T

	038758 FT	038758 FT	2 0 66006 0 00 0388+05
		0190/0000	LENGTH(AH 0935 BK 1825)
SQUIRE GRATZ RD (T906)	0180/1503		
			018 "DIA CIRC CONCR
		0180/1454	LEN=0070 INSTALLED UNKN
			018 "DIA CIRC CONCR
		0180/0775	LEN=0090 INSTALLED UNKN
			018 "DIA CIRC CONCR
		0180/0142	LEN=0090 INSTALLED UNKN
	036933 FT	036933 FT	2 0 66006 0 00 0369+78
		0180/0000	LENGTH(AH 1825 BK 1984)
			018 "DIA CIRC CONCR
		0170/1108	LEN=0090 INSTALLED UNKN
	034949 FT	034949 FT	2 0 66006 0 00 0349+94
		0170/0000	LENGTH(AH 1984 BK 2431)
			018 "DIA CIRC METAL
		0160/2200	LEN=0150 INSTALLED UNKN
			024 "DIA CIRC CONCR
		0160/1900	LEN=0090 INSTALLED UNKN
			018 "DIA CIRC CONCR
		0160/1415	LEN=0065 INSTALLED UNKN
LISBURN RD (T904)	0160/1343		LISBURN RD
		0160/1343	(T904)
			072 "DIA CIRC CONCR
		0160/1000	LEN=0115 INSTALLED UNKN
			015 "DIA CIRC CONCR
		0160/0055	LEN=0120 INSTALLED UNKN
	032518 FT	032518 FT	2 0 66006 0 00 0325+63
			RIDGE RD
			(T858)
		0160/0000	LENGTH(AH 2431 BK 2055)
BEAVER CREEK RD (T854)	0150/1016		
			BEAVER CREEK
			STRUCTURE LENGTH 18 FT
		0150/0928	BMSID 66/4026/0150/0928
HONEY RD (T615)	0150/0673		
			024 "DIA CIRC CONCR
		0150/0315	LEN=0100 INSTALLED UNKN

DIR: B TOTAL LEN: 7.518 MI. DIST: 08-4 SR: 4026
LEFT MUN: WARRINGTON T RIGHT MUN: WARRINGTON T

	030463 FT		030463 FT 2 0 66006 0 00 0305+08
			S 0150/0000 LENGTH(AH 2055 BK 1833)
			018 "DIA CIRC CONCR
		0140/0632	LEN=0075 INSTALLED UNKN
			018 "DIA CIRC CONCR
		0140/0309	LEN=0065 INSTALLED UNKN
2 0 66006 0 00 0286+75	028630 FT		028630 FT
HONEY RD			
(T615)	0140/0000		S 0140/0000 LENGTH(AH 1833 BK 1652)
			WHITETAIL TE
		0130/1652	(TWP)
			018 "DIA CIRC CONCR
		0130/1599	LEN=0075 INSTALLED UNKN
			018 "DIA CIRC CONCR
		0130/1103	LEN=0080 INSTALLED UNKN
			036 "DIA CIRC CONCR
		0130/0225	LEN=0075 INSTALLED UNKN
	026978 FT		026978 FT 2 0 66006 0 00 0270+23
			FICKES RD
			(SR4039 SEG 0060/3318)
			S 0130/0000 LENGTH(AH 1652 BK 2712)
			018 "DIA CIRC CONCR
		0120/2581	LEN=0075 INSTALLED UNKN
			018 "DIA CIRC CONCR
		0120/2282	LEN=0075 INSTALLED UNKN
			POPLAR RD
		0120/1786	(T861)
GAME RD			
(SR4035 SEG 0010/0000)	0120/1228		
			048 "DIA CIRC CONCR
		0120/0585	LEN=0150 INSTALLED UNKN
	024266 FT		024266 FT 2 0 66006 0 00 0242+87
			S 0120/0000 LENGTH(AH 2712 BK 1776)
			018 "DIA CIRC CONCR
		0110/1440	LEN=0060 INSTALLED UNKN
			018 "DIA CIRC CONCR
		0110/1062	LEN=0060 INSTALLED UNKN
GAME RD			OLD MOUNTAIN RD
(T896)	0110/0702		0110/0702 (T898)
			048 "DIA CIRC CONCR
		0110/0428	LEN=0150 INSTALLED UNKN
	022490 FT		022490 FT 2 0 66006 0 00 0225+11
			S 0110/0000 LENGTH(AH 1776 BK 2472)
			048 "DIA CIRC METAL
		0100/1940	LEN=0150 INSTALLED UNKN

DIR: B TOTAL LEN: 7.518 MI. DIST: 08-4 SR: 4026
LEFT MUN: WARRINGTON T RIGHT MUN: WARRINGTON T

				018 "DIA CIRC CONCR
			0100/1300	LEN=0080 INSTALLED UNKN
				036 "DIA CIRC CONCR
			0100/0606	LEN=0080 INSTALLED UNKN
				018 "DIA CIRC CONCR
			0100/0375	LEN=0075 INSTALLED UNKN
				018 "DIA CIRC CONCR
			0100/0024	LEN=0075 INSTALLED UNKN
	020018 FT		020018 FT	2 0 66006 0 00 0200+39
			S 0100/0000	LENGTH(AH 2472 BK 3620)
				054 "DIA CIRC CONCR
			0090/2675	LEN=0090 INSTALLED UNKN
				OLD ORCHARD RD
			0090/2640	(T898)
				018 "DIA CIRC CONCR
			0090/2188	LEN=0085 INSTALLED UNKN
PENZA CT (PRDR)	0090/1860			
				WARRINGTON
			0090/1834	CARROLL T
				024 "DIA CIRC CONCR
			0090/1661	LEN=0080 INSTALLED UNKN
				013"H 17"W ELLIP CONC
			0090/1119	LEN=0060 INSTALLED UNKN
				018 "DIA CIRC CONCR
			0090/0638	LEN=0080 INSTALLED UNKN
				072 "DIA CIRC CONCR
			0090/0077	LEN=0150 INSTALLED UNKN
	016398 FT		016398 FT	2 0 66006 0 00 0164+19
				SILEO RD
CHESTNUT GROVE RD (SR4030 SEG 0070/0172)	0090/0000			(T713)
			S 0090/0000	LENGTH(AH 3620 BK 3205)
				018 "DIA CIRC CONCR
			0080/1497	LEN=0090 INSTALLED UNKN
RIDGE RD (T896)	0080/1259			BLAIR HOLLOW RD
			0080/1259	(T893)
				048 "DIA CIRC CONCR
			0080/1176	LEN=0090 INSTALLED UNKN
				018 "DIA CIRC CONCR
			0080/0397	LEN=0130 INSTALLED UNKN
2 0 66006 0 00 0132+05	013193 FT		013193 FT	BLAIR MOUNTAIN RD

DIR: B TOTAL LEN: 7.518 MI. DIST: 08-4 SR: 4026
LEFT MUN: CARROLL T RIGHT MUN: CARROLL T

NURSERY RD			(T880)
(T880)	0080/0000	0080/0000	LENGTH(AH 3205 BK 2333)
			029"H 42"W ELLIP METAL
		0070/1231	LEN=0105 INSTALLED UNKN
			029"H 45"W ELLIP CONC
		0070/1152	LEN=0104 INSTALLED UNKN
MONTEGO CT			
(PRDR)	0070/0600		
			018 "DIA CIRC CONCR
		0070/0360	LEN=0100 INSTALLED UNKN
	010860 FT	010860 FT	2 0 66006 0 00 0108+72
		0070/0000	LENGTH(AH 2333 BK 1725)
			018 "DIA CIRC CONCR
		0060/1429	LEN=0080 INSTALLED UNKN
			018 "DIA CIRC CONCR
		0060/1043	LEN=0075 INSTALLED UNKN
		0060/0488	BMSEN 66/4026/0060/0457
			2 0 66006 0 00 0096+04
			STONY RUN
		0060/0457	BMSBG 66/4026/0060/0457
			WARRINGTON RD
		0060/0380	(T852)
2 0 66006 0 00 0091+47	009135 FT	009135 FT	
MEADOW VIEW RD			
(T852)	0060/0000	0060/0000	LENGTH(AH 1725 BK 2312)
			018 "DIA CIRC CONCR
		0050/1959	LEN=0075 INSTALLED UNKN
			BRANDON LN
		0050/1820	(PRDR)
			018 "DIA CIRC CONCR
		0050/1413	LEN=0080 INSTALLED UNKN
			MANDY LN
		0050/0922	(PRDR)
			018 "DIA CIRC CONCR
		0050/0862	LEN=0075 INSTALLED UNKN
	006823 FT	006823 FT	2 0 66006 0 00 0067+83
		0050/0000	LENGTH(AH 2312 BK 1938)
			030 "DIA CIRC CONCR
		0040/1655	LEN=0150 INSTALLED UNKN
OREBANK RD			
(T884)	0040/1314		
			030 "DIA CIRC CONCR
		0040/0802	LEN=0100 INSTALLED UNKN
			048 "DIA CIRC CONCR
		0040/0131	LEN=0090 INSTALLED UNKN
	004885 FT	004885 FT	2 0 66006 0 00 0048+45

DIR: B TOTAL LEN: 7.518 MI. DIST: 08-4 SR: 4026
LEFT MUN: CARROLL T RIGHT MUN: CARROLL T

LEFT MUN		RIGHT MUN
		0040/0000 LENGTH(AH 1938 BK 2690)
		GROUSE RD
	==	0030/2185 (TWP)
		030 "DIA CIRC CONCR
		0030/2006 LEN=0100 INSTALLED UNKN
		018 "DIA CIRC CONCR
		0030/1541 LEN=0100 INSTALLED UNKN
		036 "DIA CIRC CONCR
		0030/1015 LEN=0090 INSTALLED UNKN
CARROLL		
DILLSBURG B 0030/0785		
		CARROLL
		0030/0337 DILLSBURG B
		047"H 71"W ELLIP METAL
		0030/0126 LEN=0090 INSTALLED UNKN
002195 FT		002195 FT 2 0 66006 0 00 0021+98
CHESTNUT HOLLOW DR		NC OLD YORK RD
(TWP) 0030/0000	==	0030/0000 LENGTH(AH 2690 BK 1034)
		DILLSBURG E.S. DR
	==	0020/0901 (PRDR)
		018"H 24"W ELLIP CONC
		0020/0421 LEN=0039 INSTALLED UNKN
CLEMENS RD		
(BORO) 0020/0340	==	
		018 "DIA CIRC CONCR
		0020/0257 LEN=0125 INSTALLED UNKN
001161 FT		001161 FT 2 0 66006 0 00 0011+11
		YORK ST
		(BORO)
	==	0020/0000 LENGTH(AH 1034 BK 1161)
		LOCUST AL
	==	0010/0920 (BORO)
		018 "DIA CIRC CONCR
		0010/0684 LEN=0064 INSTALLED UNKN
		HARRISBURG ST
	==	0010/0682 (BORO)
		UNNAMED AL
	==	0010/0512 (BORO)
		018 "DIA CIRC CONCR
		0010/0499 LEN=0034 INSTALLED UNKN
		018 "DIA CIRC CONCR
		0010/0365 LEN=0128 INSTALLED UNKN
		018 "DIA CIRC CONCR
		0010/0225 LEN=0034 INSTALLED UNKN
000000 FT		000000 FT 2 0 66006 0 00 0000+00
		HARRISBURG PK
		(SR4040 SEG 0170/0000)
		NC CHESTNUT ST
HARRISBURG PK		MFC BEGIN = C
(SR4040 SEG 0170/0000) 0010/0000		0010/0000 LENGTH(AH 1161 BK 0000)

DIR: B TOTAL LEN: 1.298 MI. DIST: 08-4 SR: 4025
LEFT MUN: FAIRVIEW T RIGHT MUN: FAIRVIEW T

	006854 FT	006854 FT	OLD FORGE RD
		0030/2488	(SR4020 SEG 0040/0000)
			072 "DIA CIRC CONCR
		0030/2152	LEN=0064 INSTALLED UNKN
			015 "DIA CIRC METAL
		0030/1272	LEN=0035 INSTALLED UNKN
	004366 FT	004366 FT	2 0 66196 0 00 0050+39
		S 0030/0000	LENGTH(AH 2488 BK 2480)
			024 "DIA CIRC CONCR
		0020/2160	LEN=0050 INSTALLED UNKN
OAK HILL RD (T992)	0020/2117		
			024 "DIA CIRC CONCR
		0020/1527	LEN=0025 INSTALLED UNKN
			017 "DIA CIRC METAL
		0020/0631	LEN=0030 INSTALLED UNKN
	001886 FT	001886 FT	2 0 66196 0 00 0025+66
		S 0020/0000	LENGTH(AH 2480 BK 1886)
			018 "DIA CIRC METAL
		0010/1291	LEN=0030 INSTALLED UNKN
			018"H 20"W ELLIP METAL
		0010/0698	LEN=0025 INSTALLED UNKN
	000000 FT	000000 FT	2 0 66196 0 00 0006+80
			NC OLD STAGE RD
			CEDARS RD
			(SR0114 SEG 0020/1540)
		INTER-BK	OLD STAGE RD
			(T933)
			MFC BEGIN = E
		S 0010/0000	LENGTH(AH 1886 BK 0000)

DIR: B TOTAL LEN: 3.771 MI. DIST: 08-4 SR: 4024
LEFT MUN: FAIRVIEW T RIGHT MUN: FAIRVIEW T

019912 FT

2 0 66001 0 03 0862+09 018452 FT
EMANUEL RD
(T926) 0110/0000

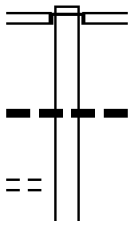

019912 FT
INTER-AHD PARKS RD
(T926)
ROSSVILLE RD
0110/1460 (SR0177 SEG 0120/0260)

024 "DIA CIR PLASTIC
0110/0544 LEN=0040 INSTALLED UNKN
018452 FT

S 0110/0000 LENGTH(AH 1460 BK 1406)
024 "DIA CIR PLASTIC

DIR: B TOTAL LEN: 3.771 MI. DIST: 08-4 SR: 4024
LEFT MUN: FAIRVIEW T RIGHT MUN: FAIRVIEW T

		0100/1096	LEN=0030 INSTALLED 1996
	017046 FT	017046 FT	2 0 66001 0 03 0847+76
			TRAVER DR
			(T925)
		S 0100/0000	LENGTH(AH 1406 BK 1103)
			024 "DIA CIR PLASTIC
		0090/1095	LEN=0040 INSTALLED UNKN
	015943 FT	015943 FT	2 0 66001 0 03 0836+51
		S 0090/0000	LENGTH(AH 1103 BK 1631)
			018 "DIA CIR PLASTIC
		0080/1542	LEN=0035 INSTALLED UNKN
			036 "DIA CIR PLASTIC
		0080/1168	LEN=0040 INSTALLED UNKN
			018 "DIA CIRC CONCR
		0080/0270	LEN=0040 INSTALLED UNKN
	014312 FT	014312 FT	2 0 66001 0 03 0820+20
		S 0080/0000	LENGTH(AH 1631 BK 2013)
			018 "DIA CIRC CONCR
		0070/1750	LEN=0035 INSTALLED UNKN
			018 "DIA CIR PLASTIC
		0070/1467	LEN=0045 INSTALLED 1996
			024 "DIA CIR PLASTIC
		0070/1243	LEN=0055 INSTALLED UNKN
	012299 FT	012299 FT	2 0 66001 0 03 0800+07
		S 0070/0000	LENGTH(AH 2013 BK 2069)
			018 "DIA CIR PLASTIC
		0060/2055	LEN=0060 INSTALLED UNKN
			014 "DIA CIRC CONCR
		0060/1614	LEN=0040 INSTALLED UNKN
			018 "DIA CIR PLASTIC
		0060/0502	LEN=0033 INSTALLED UNKN
	010230 FT	010230 FT	2 0 66001 0 03 0779+38
		S 0060/0000	LENGTH(AH 2069 BK 0911)
			018 "DIA CIR PLASTIC
		0050/0524	LEN=0040 INSTALLED 2002
			018"H 24"W ELLIP METAL
		0050/0020	LEN=0045 INSTALLED UNKN
2 0 66001 0 03 0770+27	009319 FT	009319 FT	MT AIRY RD
MOORES MOUNTAIN RD			(SR4031 SEG 0080/0000)
(SR4031 SEG 0080/0000)	0050/0000	S 0050/0000	LENGTH(AH 0911 BK 2041)

DIR: B TOTAL LEN: 3.771 MI. DIST: 08-4 SR: 4024
LEFT MUN: FAIRVIEW T RIGHT MUN: FAIRVIEW T

			018 "DIA CIR PLASTIC
		0040/2006	LEN=0045 INSTALLED UNKN
			012"H 18"W ELLIP METAL
		0040/1584	LEN=0030 INSTALLED UNKN
			012"H 18"W ELLIP METAL
		0040/1200	LEN=0030 INSTALLED UNKN
			012"H 18"W ELLIP METAL
		0040/0703	LEN=0025 INSTALLED UNKN
			018 "DIA CIRC CONCR
		0040/0027	LEN=0025 INSTALLED UNKN
	007278 FT	007278 FT	2 0 66001 0 03 0750+14
		S 0040/0000	LENGTH(AH 2041 BK 1999)
			013"H 17"W ELLIP METAL
		0030/1745	LEN=0030 INSTALLED UNKN
			013"H 17"W ELLIP METAL
		0030/1051	LEN=0030 INSTALLED UNKN
			018 "DIA CIRC CONCR
		0030/0388	LEN=0030 INSTALLED UNKN
	005279 FT	005279 FT	2 0 66001 0 03 0730+15
		S 0030/0000	LENGTH(AH 1999 BK 2075)
			015 "DIA CIRC CONCR
		0020/1076	LEN=0030 INSTALLED UNKN
	003204 FT	003204 FT	2 0 66001 0 03 0709+40
		S 0020/0000	LENGTH(AH 2075 BK 3204)
			018 "DIA CIRC CONCR
		0010/2786	LEN=0035 INSTALLED UNKN
			015 "DIA CIRC CONCR
		0010/2298	LEN=0030 INSTALLED UNKN
BENCRU AV (TWP)	0010/1874		
			015 "DIA CIRC CONCR
		0010/1600	LEN=0030 INSTALLED UNKN
			018 "DIA CIRC CONCR
		0010/1022	LEN=0030 INSTALLED UNKN
		NC PINETOWN RD	
			STONY RD
			(T895)
		INTER-BK	PINETOWN RD
2 0 66001 0 03 0677+36	000000 FT	000000 FT	(SR4022 SEG 0090/0000)
SIDDONSBURG RD			MFC BEGIN = E
(SR4022 SEG 0090/0000)	0010/0000	S 0010/0000	LENGTH(AH 3204 BK 0000)

DIR: B TOTAL LEN: .000 MI. DIST: 08-4 SR: 4023
LEFT MUN: FAIRVIEW T RIGHT MUN: FAIRVIEW T

000000 FT
000000 FT

000000 FT
7020/0000 LENGTH(AH 2554 BK 3207)
000000 FT
7010/0000 LENGTH(AH 3207 BK 0000)

DIR: B TOTAL LEN: 5.499 MI. DIST: 08-4 SR: 4022
LEFT MUN: FAIRVIEW T RIGHT MUN: FAIRVIEW T

029036 FT

029036 FT
INTER-AHD FRONT ST
(TWP)

DIR: B TOTAL LEN: 5.499 MI. DIST: 08-4 SR: 4022
LEFT MUN: FAIRVIEW T RIGHT MUN: FAIRVIEW T

LEWISBERRY RD (SR0382 SEG 0180/1467) FROM 0382/0180 SH (CONN)	0170/1366		0170/1366	LEWISBERRY RD (SR0382 SEG 0180/1467)
	0170/1237			
			0170/1137	SILVER LAKE RD (T926)
			0170/0810	028"H 72"W CONC STRUCT LEN=0030 INSTALLED UNKN
			0170/0546	WEST ST (TWP)
			0170/0344	018 "DIA CIR PLASTIC LEN=0060 INSTALLED 1998
	027670 FT		027670 FT 5 0170/0000	2 0 66001 0 03 0890+35 LENGTH(AH 1366 BK 2037)
			0160/1505	015 "DIA CIRC METAL LEN=0040 INSTALLED 2006
			0160/1391	BMSEN 66/4022/0160/1379
			0160/1384	060"H 84"W CONC STRUCT LEN=0025 INSTALLED UNKN
				2 0 66001 0 03 0886+74 TRIB TO BENNET RUN
			0160/1380	BMSBG 66/4022/0160/1379
			0160/1103	MARIE AV (PRDR)
			0160/0679	015 "DIA CIRC METAL LEN=0040 INSTALLED 2006
			0160/0424	021"H 15"W METAL ARCH LEN=0030 INSTALLED 2006
	025633 FT		025633 FT 5 0160/0000	2 0 66001 0 03 0900+42 LENGTH(AH 2037 BK 1988)
			0150/1490	021"H 15"W METAL ARCH LEN=0060 INSTALLED 2006
			0150/1097	018 "DIA CIRC METAL LEN=0047 INSTALLED 2006
			0150/0237	018 "DIA CIR PLASTIC LEN=0035 INSTALLED 1998
			0150/0160	STONYBROOK RD (TWP)
	023645 FT		023645 FT 5 0150/0000	2 0 66001 0 03 0920+86 LENGTH(AH 1988 BK 2224)
MARKHAM CT (TWP)	0140/1581			
			0140/1278	018 "DIA CIRC METAL LEN=0030 INSTALLED UNKN
			0140/0866	021"H 15"W ELLIP METAL LEN=0070 INSTALLED 1998
				018"H 01"W ELLIPTICAL*

DIR: B TOTAL LEN: 5.499 MI. DIST: 08-4 SR: 4022
LEFT MUN: FAIRVIEW T RIGHT MUN: FAIRVIEW T

		0140/0105	LEN=0027 INSTALLED 2006
	021421 FT	021421 FT	2 0 66001 0 03 0943+10
			SILVER LAKE RD
			(T927)
		0140/0000	LENGTH(AH 2224 BK 2637)
			015"H 21"W ELLIP METAL
		0130/2190	LEN=0040 INSTALLED 1998
SEITZ RD			
(T927)	0130/2176		
			036 "DIA CIR PLASTIC
		0130/1976	LEN=0040 INSTALLED 2006
			018 "DIA CIR PLASTIC
		0130/1314	LEN=0035 INSTALLED 1998
			049"H 33"W METAL ARCH
		0130/0862	LEN=0040 INSTALLED 1998
			MAPLE SHADE DR
		0130/0790	(TWP)
2 0 66001 0 03 0969+47	018784 FT	018784 FT	
OBSERVATORY DR			
(T958)	0130/0000	0130/0000	LENGTH(AH 2637 BK 0917)
			024"H 35"W ELLIP CONC
		0120/0225	LEN=0030 INSTALLED 2006
	017867 FT	017867 FT	2 0 66001 0 03 0978+64
			GLEN ARDEN DR
			(T872)
		0120/0000	LENGTH(AH 0917 BK 1736)
			018 "DIA CIR PLASTIC
		0110/1139	LEN=0035 INSTALLED 1998
			024 "DIA CIR PLASTIC
		0110/0914	LEN=0040 INSTALLED 2006
			030 "DIA CIRC METAL
		0110/0523	LEN=0060 INSTALLED 2006
			048 "DIA CIRC METAL
		0110/0263	LEN=0050 INSTALLED 1998
	016131 FT	016131 FT	2 0 66001 0 03 0996+00
			MOORES MOUNTAIN RD
MOORES MOUNTAIN RD			(SR4031 SEG 0110/0000)
(SR4031 SEG 0110/0000)	0110/0000	0110/0000	LENGTH(AH 1736 BK 2986)
			024 "DIA CIRC METAL
		0100/2610	LEN=0050 INSTALLED 1998
			024 "DIA CIR PLASTIC
		0100/1618	LEN=0050 INSTALLED 1998
			018 "DIA CIRC CONCR
		0100/1120	LEN=0040 INSTALLED UNKN

DIR: B TOTAL LEN: 5.499 MI. DIST: 08-4 SR: 4022
LEFT MUN: FAIRVIEW T RIGHT MUN: FAIRVIEW T

	013145 FT	013145 FT	2 0 66032 0 01 0225+63
		0100/0000	LENGTH(AH 2986 BK 2552)
			018 "DIA CIR PLASTIC
		0090/2147	LEN=0056 INSTALLED 1998
			BENCRU AV
		0090/1779	(TWP)
CIDER PRESS RD (T920)	0090/1620		
			023 "DIA CIRC METAL
		0090/1610	LEN=0040 INSTALLED UNKN
			012"H 18"W ELLIP METAL
		0090/0056	LEN=0040 INSTALLED UNKN
	010593 FT	010593 FT	2 0 66032 0 01 0200+11
			PINETOWN RD
			(SR4024 SEG 0010/0000)
			NC SIDDONSBURG RD
			STONY RD
			(T895)
		0090/0000	LENGTH(AH 2552 BK 3523)
			FAIRVIEW
		0080/3328	MONAGHAN T
			015 "DIA CIRC CONCR
		0080/3291	LEN=0035 INSTALLED UNKN
SAW MILL RD (TWP)	0080/3191		NC PINETOWN RD
			045"H 69"W ELLIP METAL
		0080/3069	LEN=0050 INSTALLED UNKN
			018 "DIA CIR PLASTIC
		0080/2440	LEN=0040 INSTALLED 1998
			018 "DIA CIR PLASTIC
		0080/1690	LEN=0035 INSTALLED UNKN
			018 "DIA CIR PLASTIC
		0080/0890	LEN=0070 INSTALLED 1998
			MOUNTAIN RD
		0080/0749	(T916)
2 0 66001 0 02 0640+75	007070 FT	007070 FT	
ANDERSONTOWN RD (SR4033 SEG 0010/0000)	0080/0000	0080/0000	LENGTH(AH 3523 BK 2369)
			018 "DIA CIRC METAL
		0070/2310	LEN=0035 INSTALLED 1998

DIR: B TOTAL LEN: 5.499 MI. DIST: 08-4 SR: 4022
LEFT MUN: MONAGHAN T RIGHT MUN: MONAGHAN T

			018 "DIA CIRC METAL
		0070/1690	LEN=0030 INSTALLED UNKN
	004701 FT		
		004701 FT	2 0 66001 0 02 0616+61
		5 0070/0000	LENGTH(AH 2369 BK 2427)
			MEADOW TR
		0060/1602	(T918)
			018 "DIA CIR PLASTIC
		0060/1160	LEN=0030 INSTALLED 1998
			018 "DIA CIR PLASTIC
		0060/0685	LEN=0030 INSTALLED 1998
	002274 FT		
		002274 FT	2 0 66001 0 02 0592+54
		5 0060/0000	LENGTH(AH 2427 BK 2250)
			019"H 28"W ELLIP METAL
		0050/2035	LEN=0032 INSTALLED UNKN
			020"H 28"W ELLIP METAL
		0050/1431	LEN=0030 INSTALLED UNKN
			021"H 15"W ELLIP METAL
		0050/0834	LEN=0030 INSTALLED UNKN
			SIDDONSBURG RD
			(SR4028 SEG 0100/1252)
		INTER-BK	LEWISBERRY RD
2 0 66001 0 02 0570+04	000024 FT	000024 FT	(TWP)
SIDDONSBURG RD			MFC BEGIN = D
(T917)	0050/0000	5 0050/0000	LENGTH(AH 2250 BK 2010)
	000024 FT	000024 FT	
		7040/0000	LENGTH(AH 2010 BK 2476)
	000024 FT	000024 FT	
		7032/0000	LENGTH(AH 2476 BK 0024)
			BMSEN 66/4022/0030/0000
		* REF-AHD	LEWISBERRY RD
		0030/0024	(TWP)
	000000 FT	000000 FT	2 0 66027 0 00 0045+05
		NC	LEWISBERRY RD
		* REF-BK	LEWISBERRY RD
			(TWP)
			PIPPINS RUN
			BMSBG 66/4022/0030/0000
		5 0030/0000	LENGTH(AH 0024 BK 2019)
	000000 FT	000000 FT	
		7020/0000	LENGTH(AH 2019 BK 1099)
	000000 FT	000000 FT	
		7010/0000	LENGTH(AH 1099 BK 0000)

DIR: B TOTAL LEN: .559 MI. DIST: 08-4 SR: 4021
LEFT MUN: NEWBERRY T RIGHT MUN: NEWBERRY T

```
KISE MILL RD                002953 FT
(SR4016 SEG 0040/0000)       0010/2953

STEINHOUR RD
(T917)                       0010/1933
LC FOR STEINHOUR RD
(CONN)                       0010/1791

                            000000 FT
```

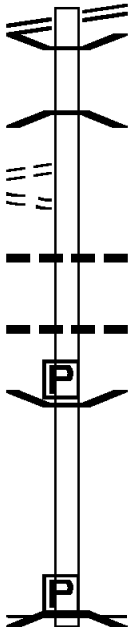

```
002953 FT  SHEEP BRIDGE RD
0010/2953  (SR4016 SEG 0040/0000)
0010/2392  BMSEN 66/4021/0010/2290
           2 0 66108 0 00 0021+11
           BENNETT RUN
0010/2290  BMSBG 66/4021/0010/2290

           018 "DIA CIRC METAL
0010/1650  LEN=0035 INSTALLED UNKN

           018 "DIA CIR PLASTIC
0010/0867  LEN=0041 INSTALLED UNKN

           BMSEN 66/4021/0010/0000
0010/0184  BRIDGE POSTED (TONS)
000000 FT  2 0 66108 0 00 0000+00
      NC SHEEP BRIDGE RD
* REF-BK   GREEN SPRING RD
           (T930)
           SGL      15 COMB
           CONEWAGO CK.
           BMSBG 66/4021/0010/0000
           MFC BEGIN = E
S 0010/0000 LENGTH(AH 2953 BK 0000)
```

DIR: B TOTAL LEN: 2.337 MI. DIST: 08-4 SR: 4020
LEFT MUN: FAIRVIEW T RIGHT MUN: FAIRVIEW T

LEWISBERRY RD	012340 FT		012340 FT	LEWISBERRY RD
(SR0114 SEG 0080/0000)	0060/0717		0060/0717	(SR0114 SEG 0080/0000)
				019"H 30"W ELLIP CONC
			0060/0438	LEN=0032 INSTALLED UNKN
				019"H 30"W ELLIP CONC
			0060/0032	LEN=0048 INSTALLED UNKN
	011623 FT		011623 FT	2 0 66028 0 02 0118+07
				SPANGLERS MILL RD
SPANGLERS MILL RD				(SR4027 SEG 0020/0000)
(SR4027 SEG 0020/0000)	0060/0000		S 0060/0000	LENGTH(AH 0717 BK 3517)
SUNSET VIEW DR				BRADLEY CR
(TWP)	0050/2014		0050/2014	(TWP)
			0050/1702	BMSEN 66/4020/0050/1690
				2 0 66028 0 02 0099+22
				TR.YELL.BREE
			0050/1690	BMSBG 66/4020/0050/1690
				BUNKER HILL RD
			0050/1083	(T702)
2 0 66028 0 02 0082+32	008106 FT		008106 FT	
SHAUFFNERTOWN RD				
(T959)	0050/0000		S 0050/0000	LENGTH(AH 3517 BK 1962)
				024 "DIA CIR PLASTIC
			0040/1561	LEN=0033 INSTALLED UNKN
				RUDYTOWN RD
			0040/1528	(T969)

DIR: B TOTAL LEN: 2.337 MI. DIST: 08-4 SR: 4020
LEFT MUN: FAIRVIEW T RIGHT MUN: FAIRVIEW T

			024 "DIA CIR PLASTIC
		0040/0061	LEN=0033 INSTALLED UNKN
	006144 FT	006144 FT	2 0 66028 0 01 0061+95
			OLD STAGE RD
			(SR4025 SEG 0030/2488)
		0040/0000	LENGTH(AH 1962 BK 2780)
			018 "DIA CIR PLASTIC
		0030/2734	LEN=0040 INSTALLED UNKN
			036 "DIA CIR PLASTIC
		0030/1827	LEN=0032 INSTALLED UNKN
SHEEPFORD RD			
(T968)	0030/1547		
			018 "DIA CIR PLASTIC
		0030/1509	LEN=0040 INSTALLED UNKN
			018 "DIA CIR PLASTIC
		0030/0390	LEN=0048 INSTALLED UNKN
		0030/0019	BMSEN 66/4020/0030/0000
	003364 FT	003364 FT	2 0 66028 0 01 0034+40
			T.Y.BRECHES
			BMSBG 66/4020/0030/0000
		0030/0000	LENGTH(AH 2780 BK 2461)
			024 "DIA CIR PLASTIC
		0020/1442	LEN=0040 INSTALLED UNKN
			036 "DIA CIR PLASTIC
		0020/1311	LEN=0069 INSTALLED UNKN
			TURTLE HOLLOW DR
		0020/1161	(TWP)
WHEATLAND RD			
(TWP)	0020/0572		
2 0 66028 0 01 0009+03	000903 FT	000903 FT	
BRAMBLEWOOD LN			
(TWP)	0020/0000	0020/0000	LENGTH(AH 2461 BK 0903)
			FOX FIRE LN
		0010/0363	(TWP)
			024 "DIA CIRC CONCR
		0010/0136	LEN=0060 INSTALLED UNKN
	000000 FT	000000 FT	2 0 66028 0 00 0000+00
			NC OLD FORGE RD
		REF-BK	OLD FORGE RD
			(SR2019 SEG 0010/0469)
			MFC BEGIN = D
			BK-CUMBERLAND (21)
		0010/0000	LENGTH(AH 0903 BK 0000)

DIR: B TOTAL LEN: 4.236 MI. DIST: 08-4 SR: 4019
LEFT MUN: WARRINGTON T RIGHT MUN: WARRINGTON T

	022368 FT		022368 FT	
			INTER-AHD	CHURCH RD
				(T902)
ROSSTOWN RD				ROSSTOWN RD
(SR0177 SEG 0090/0257)	0080/2775		0080/2775	(SR0177 SEG 0090/0257)
				036 "DIA CIRC CONCR
			0080/2722	LEN=0060 INSTALLED UNKN
				018 "DIA CIRC CONCR
			0080/1129	LEN=0060 INSTALLED UNKN
				018 "DIA CIRC CONCR
			0080/0487	LEN=0045 INSTALLED UNKN
				018 "DIA CIRC CONCR
			0080/0283	LEN=0045 INSTALLED UNKN
G. PINCHOT STATE PARK				
(PARK)	0080/0229	==		
2 0 66037 0 00 0196+54	019593 FT		019593 FT	CONLEY RD
				(T923)
G. PINCHOT STATE PARK				
(PARK)	0080/0000	== ==	S 0080/0000	LENGTH(AH 2775 BK 2496)
				018 "DIA CIRC CONCR
			0070/2281	LEN=0030 INSTALLED UNKN
				018 "DIA CIRC CONCR
			0070/1968	LEN=0030 INSTALLED UNKN
				024 "DIA CIRC CONCR
			0070/1663	LEN=0022 INSTALLED 2014
			0070/0954	BMSEN 66/4019/0070/0895
				2 0 66037 0 00 0179+97
				BEAVER CREEK
			0070/0895	BMSBG 66/4019/0070/0895
				014"H 22"W ELLIP METAL
			0070/0453	LEN=0035 INSTALLED UNKN
	017097 FT		017097 FT	2 0 66037 0 00 0171+02
			S 0070/0000	LENGTH(AH 2496 BK 3416)
				024 "DIA CIRC CONCR
			0060/3311	LEN=0050 INSTALLED UNKN
				024 "DIA CIRC CONCR
			0060/2976	LEN=0045 INSTALLED 2014

DIR: B TOTAL LEN: 4.236 MI. DIST: 08-4 SR: 4019
LEFT MUN: WARRINGTON T RIGHT MUN: WARRINGTON T

```
                                                                  015"H 21"W ELLIP METAL
                                                    0060/1347     LEN=0050 INSTALLED UNKN
                                                                  NEW BETHAL RD
                                                    0060/1308     (T911)
                                                                  015"H 21"W ELLIP METAL
                                                    0060/1263     LEN=0045 INSTALLED UNKN
                                                                  014"H 22"W ELLIP METAL
                                                    0060/0979     LEN=0040 INSTALLED UNKN
                                                                  015"H 21"W ELLIP CONC
                                                    0060/0631     LEN=0099 INSTALLED UNKN
                                                                  NEW BETHAL RD
                                                    0060/0231     (T911)
                                                                  015"H 21"W ELLIP METAL
                                                    0060/0187     LEN=0040 INSTALLED UNKN
2 0 66037 0 00 0136+81 013681 FT                    013681 FT
BOAT MOORING AREA
(PARK)                 0060/0000                  S 0060/0000     LENGTH(AH 3416 BK 3571)
                                                                  RAINBOW TR
                                                    0050/3244     (T806)
                                                                  013"H 20"W ELLIP METAL
                                                    0050/2859     LEN=0050 INSTALLED UNKN
                                                                  013"H 20"W ELLIP METAL
                                                    0050/2417     LEN=0040 INSTALLED UNKN
                                                                  015"H 24"W ELLIP METAL
                                                    0050/2042     LEN=0050 INSTALLED UNKN
                                                                  RAINBOW TR
                                                    0050/1622     (T806)


2 0 66037 0 00 0101+10 010110 FT                    010110 FT
G. PINCHOT STATE PARK
(PARK)                 0050/0000                  S 0050/0000     LENGTH(AH 3571 BK 2243)
                                                                  018 "DIA CIRC CONCR
                                                    0040/2109     LEN=0040 INSTALLED UNKN
                                                                  018 "DIA CIRC CONCR
                                                    0040/1710     LEN=0040 INSTALLED UNKN
                                                                  018 "DIA CIRC CONCR
                                                    0040/1389     LEN=0040 INSTALLED UNKN

                                                                  024 "DIA CIRC CONCR
                                                    0040/0724     LEN=0065 INSTALLED UNKN

                       007867 FT                    007867 FT     2 0 66037 0 00 0078+67
                                                  S 0040/0000     LENGTH(AH 2243 BK 3115)
                                                                  036 "DIA CIRC CONCR
                                                    0030/3115     LEN=0060 INSTALLED UNKN
                                                                  018 "DIA CIRC CONCR
```

DIR: B TOTAL LEN: 4.236 MI. DIST: 08-4 SR: 4019
LEFT MUN: WARRINGTON T RIGHT MUN: WARRINGTON T

```
                                                 0030/2941 LEN=0040 INSTALLED UNKN
                                                           018 "DIA CIRC CONCR
                                                 0030/2593 LEN=0060 INSTALLED UNKN
                                                           018 "DIA CIRC CONCR
                                                 0030/2239 LEN=0045 INSTALLED UNKN

                                                           048 "DIA CIRC CONCR
                                                 0030/1517 LEN=0045 INSTALLED UNKN

                                                           024 "DIA CIRC METAL
                                                 0030/0735 LEN=0035 INSTALLED UNKN

                                                           024 "DIA CIRC METAL
                                                 0030/0094 LEN=0030 INSTALLED UNKN
                 004752 FT                       004752 FT 2 0 66037 0 00 0047+52
                                                           E CAMPING AREA
E CAMPING AREA                                             (T819)
(T819)            0030/0000                    S 0030/0000 LENGTH(AH 3115 BK 2458)
                                                           021"H 15"W ELLIP METAL
                                                 0020/2130 LEN=0030 INSTALLED 1996

                                                           030 "DIA CIRC METAL
                                                 0020/1420 LEN=0035 INSTALLED UNKN
                                                           028"H 54"W CONC STRUCT
                                                 0020/0903 LEN=0025 INSTALLED UNKN

                 002294 FT                       002294 FT 2 0 66037 0 00 0022+94
                                                 0020/0000 LENGTH(AH 2458 BK 2294)
                                                           046"H 65"W ELLIP METAL
                                                 0010/2294 LEN=0030 INSTALLED UNKN
                                                           030 "DIA CIRC METAL
                                                 0010/2000 LEN=0045 INSTALLED UNKN
                                                           018 "DIA CIRC CONCR
                                                 0010/1676 LEN=0050 INSTALLED UNKN
                                                           018 "DIA CIRC CONCR
                                                 0010/1445 LEN=0040 INSTALLED UNKN
                                                           018 "DIA CIRC CONCR
                                                 0010/1162 LEN=0045 INSTALLED UNKN
                                                           018 "DIA CIRC CONCR
                                                 0010/0746 LEN=0035 INSTALLED UNKN

                 000000 FT                       000000 FT 2 0 66037 0 00 0000+00
                                                       NC ALPINE RD
                                                           CARLISLE RD
                                                           (SR0074 SEG 0890/1895)
                                                 INTER-BK  DETTERS MILL RD
                                                           (T820)
                                                           MFC BEGIN = D
                                                 0010/0000 LENGTH(AH 2294 BK 0000)
```

DIR: B TOTAL LEN: 1.408 MI. DIST: 08-4 SR: 4018
LEFT MUN: CONEWAGO T RIGHT MUN: CONEWAGO T

007435 FT

007435 FT
INTER-AHD COPENHAFFER RD

DIR: B TOTAL LEN: 1.408 MI. DIST: 08-4 SR: 4018
LEFT MUN: CONEWAGO T RIGHT MUN: CONEWAGO T

			(T930)
			LEWISBERRY RD
		0030/2611	(SR4009 SEG 0150/0000)
		0030/2547	BMSEN 66/4018/0030/2519
			2 0 66033 0 00 0279+59
			LAUREL RUN
		0030/2519	BMSBG 66/4018/0030/2519
			018 "DIA CIRC METAL
		0030/1998	LEN=0030 INSTALLED UNKN
			030 "DIA CIRC METAL
		0030/1179	LEN=0050 INSTALLED 1999
			015 "DIA CIRC METAL
		0030/0946	LEN=0099 INSTALLED 1999
			018 "DIA CIRC METAL
		0030/0406	LEN=0040 INSTALLED 1999
			015"H 21"W ELLIP METAL
		0030/0136	LEN=0040 INSTALLED UNKN
004824 FT		004824 FT	2 0 66033 0 00 0254+39
		S 0030/0000	LENGTH(AH 2611 BK 2466)
			015 "DIA CIRC METAL
		0020/1892	LEN=0040 INSTALLED UNKN
			018 "DIA CIRC METAL
		0020/1514	LEN=0030 INSTALLED UNKN
			015 "DIA CIRC METAL
		0020/0960	LEN=0035 INSTALLED UNKN
			015 "DIA CIRC METAL
		0020/0617	LEN=0030 INSTALLED UNKN
002358 FT		002358 FT	2 0 66033 0 00 0229+60
		S 0020/0000	LENGTH(AH 2466 BK 2358)
			015 "DIA CIRC METAL
		0010/2195	LEN=0035 INSTALLED UNKN
			013"H 17"W ELLIP METAL
		0010/1730	LEN=0040 INSTALLED UNKN
			015"H 21"W ELLIP METAL
		0010/1180	LEN=0040 INSTALLED UNKN
			015"H 21"W ELLIP METAL
		0010/0407	LEN=0040 INSTALLED UNKN
			024 "DIA CIR PLASTIC
		0010/0014	LEN=0040 INSTALLED 2004
000000 FT		000000 FT	2 0 66033 0 00 0206+02
		NC	ANDERSONTOWN RD
			BULL RD
			(SR4001 SEG 0320/3759)
		INTER-BK	ROHLERS CHURCH RD
			(T893)
			MFC BEGIN = E
BULL RD (T936) 0010/0000		S 0010/0000	LENGTH(AH 2358 BK 0000)

DIR: B TOTAL LEN: .031 MI. DIST: 08-4 SR: 4017
LEFT MUN: WASHINGTON T RIGHT MUN: WASHINGTON T

```
000166 FT                    000166 FT
                             7050/0000 LENGTH(AH 2417 BK 0982)
000166 FT                    000166 FT
                             7040/0000 LENGTH(AH 0982 BK 1536)
000166 FT                    000166 FT
                             7032/0000 LENGTH(AH 1536 BK 0166)
                                       BMSEN 66/4017/0030/0000
                           * REF-AHD   (TBK) KRALLTOWN RD
                             0030/0166 (TWP )
000000 FT                    000000 FT 2 0 66150 0 00 0058+83
                                   NC KRALLTOWN RD
                           * REF-BK    (TBK) KRALLTOWN RD
                                       (TWP )
                                       BERMUDIAN CREEK
                                       BMSBG 66/4017/0030/0000
                           S 0030/0000 LENGTH(AH 0166 BK 3552)
000000 FT                    000000 FT
                             7020/0000 LENGTH(AH 3552 BK 2368)
000000 FT                    000000 FT
                             7010/0000 LENGTH(AH 2368 BK 0000)
```

DIR: B TOTAL LEN: 2.825 MI. DIST: 08-4 SR: 4016
LEFT MUN: NEWBERRY T RIGHT MUN: NEWBERRY T

014918 FT

014918 FT
INTER-AHD HILL DR
(T937)

DIR: B TOTAL LEN: 2.825 MI. DIST: 08-4 SR: 4016
LEFT MUN: NEWBERRY T RIGHT MUN: NEWBERRY T

			OLD TRAIL RD
		0050/2633	(T686)
			018 "DIA CIRC METAL
		0050/2059	LEN=0045 INSTALLED UNKN
HILL DR (T937)	0050/2011		
			018 "DIA CIRC CONCR
		0050/1057	LEN=0050 INSTALLED UNKN
			STEVENS RD
		0050/1024	(T937)
		0050/0789	BMSEN 66/4016/0050/0618
			2 0 66003 0 04 0646+40
			I-83 NB & SB
		0050/0618	BMSBG 66/4016/0050/0618
			SIPE RD
		0050/0448	(T953)
	012285 FT	012285 FT	2 0 66003 0 04 0640+16
		S 0050/0000	LENGTH(AH 2633 BK 3180)
			024 "DIA CIR PLASTIC
		0040/2860	LEN=0040 INSTALLED UNKN
			024 "DIA CIRC METAL
		0040/2816	LEN=0035 INSTALLED UNKN
			024 "DIA CIR PLASTIC
		0040/2411	LEN=0035 INSTALLED UNKN
			018 "DIA CIRC METAL
		0040/1700	LEN=0030 INSTALLED UNKN
			018 "DIA CIRC METAL
		0040/1290	LEN=0030 INSTALLED UNKN
CULHANE RD (TWP)	0040/0983		
			018 "DIA CIRC METAL
		0040/0956	LEN=0030 INSTALLED UNKN
			015 "DIA CIR PLASTIC
		0040/0815	LEN=0040 INSTALLED UNKN
	009105 FT	009105 FT	2 0 66003 0 04 0607+54
		NC	SHEEP BRIDGE RD
			SHEEP BRIDGE RD
			(SR4021 SEG 0010/2953)
		S 0040/0000	LENGTH(AH 3180 BK 1619)
			072 "DIA CIRC CONCR
		0030/1346	LEN=0064 INSTALLED 2015
			018 "DIA CIR PLASTIC
		0030/0762	LEN=0030 INSTALLED UNKN
			018 "DIA CIRC METAL
		0030/0760	LEN=0030 INSTALLED UNKN

DIR: B TOTAL LEN: 2.825 MI. DIST: 08-4 SR: 4016
LEFT MUN: NEWBERRY T RIGHT MUN: NEWBERRY T

	007486 FT	007486 FT	2 0 66003 0 04 0590+99
			015"H 21"W ELLIP METAL
MILLER RD			LEN=0015 INSTALLED UNKN
(T904)	0030/0000	0030/0000	LENGTH(AH 1619 BK 3766)
			015"H 21"W ELLIP METAL
		0020/3760	LEN=0015 INSTALLED UNKN
			018 "DIA CIRC METAL
		0020/3057	LEN=0055 INSTALLED UNKN
ROXBERRY RD			
(T917)	0020/2835		
		0020/2765	BMSEN 66/4016/0020/2668
			2 0 66003 0 04 0580+54
			BENNETT RUN
		0020/2697	BMSBG 66/4016/0020/2668
			040"H 72"W OTHER STRUC
		0020/2491	LEN=0035 INSTALLED UNKN
			054"H 60"W OTHER STRUC
		0020/1791	LEN=0033 INSTALLED UNKN
			030 "DIA CIR PLASTIC
		0020/1240	LEN=0045 INSTALLED UNKN
	003720 FT	003720 FT	2 0 66003 0 04 0553+33
			STEINHOUR RD
			(T917)
		0020/0000	LENGTH(AH 3766 BK 3720)
			012 "DIA CIRC METAL
		0010/2757	LEN=0040 INSTALLED UNKN
			POPPS FORD RD
		0010/2732	(T928)
			030 "DIA CIR PLASTIC
		0010/2434	LEN=0035 INSTALLED UNKN
	000000 FT	000000 FT	2 0 66003 0 04 0516+13
			NC KISE MILL RD
			YORK RD
			(SR4009 SEG 0190/0000)
			MFC BEGIN = E
		0010/0000	LENGTH(AH 3720 BK 0000)

DIR: B TOTAL LEN: 2.155 MI. DIST: 08-4 SR: 4015
LEFT MUN: DOVER T RIGHT MUN: DOVER T

HARMONY GROVE RD (SR4014 SEG 0100/0474)	011381 FT 0050/3437	011381 FT 0050/3437 0050/3250	HARMONY GROVE RD (SR4014 SEG 0100/0474) CLEARVIEW RD (T892)
		0050/1445	036 "DIA CIR PLASTIC LEN=0040 INSTALLED 2005
		0050/1193	024 "DIA CIR PLASTIC LEN=0035 INSTALLED UNKN
	007944 FT	007944 FT 0050/0000 0040/2296	2 0 66194 0 00 0079+55 LENGTH(AH 3437 BK 2616) 018 "DIA CIR PLASTIC LEN=0040 INSTALLED 2005 018 "DIA CIR PLASTIC

DIR: B TOTAL LEN: 2.155 MI. DIST: 08-4 SR: 4015
LEFT MUN: DOVER T RIGHT MUN: DOVER T

	0040/2096	LEN=0050 INSTALLED 2005 013"H 21"W ELLIP METAL
	0040/1999	LEN=0020 INSTALLED UNKN 021"H 15"W ELLIP METAL
	0040/1323	LEN=0050 INSTALLED 2005 018 "DIA CIR PLASTIC
	0040/0797	LEN=0035 INSTALLED 2005
005328 FT	005328 FT	2 0 66194 0 00 0053+31 018 "DIA CIR PLASTIC LEN=0040 INSTALLED UNKN CONEWAGO RD (TB22)
	S 0040/0000	LENGTH(AH 2616 BK 0923) 014 "DIA CIR PLASTIC
	0030/0923	LEN=0030 INSTALLED UNKN
	0030/0464	BMSEN 66/4015/0030/0418 2 0 66194 0 00 0048+26 TR.CONEWAGO
	0030/0418	BMSBG 66/4015/0030/0418
004405 FT	004405 FT	2 0 66194 0 00 0044+08
	S 0030/0000	LENGTH(AH 0923 BK 2496) 018 "DIA CIR PLASTIC
	0020/2102	LEN=0025 INSTALLED UNKN 028"H 20"W ELLIP METAL
	0020/1368	LEN=0030 INSTALLED 2005 015 "DIA CIRC METAL
	0020/0701	LEN=0030 INSTALLED UNKN
001909 FT	001909 FT	2 0 66194 0 00 0019+09 026"H 38"W ELLIP METAL LEN=0035 INSTALLED UNKN
	S 0020/0000	LENGTH(AH 2496 BK 1909) 026"H 38"W ELLIP METAL
	0010/1495	LEN=0035 INSTALLED UNKN 021"H 15"W METAL ARCH
	0010/0368	LEN=0040 INSTALLED 2005 021 "DIA CIRC METAL
	0010/0039	LEN=0030 INSTALLED 2005
000000 FT	000000 FT	2 0 66194 0 00 0000+00 NC COLONIAL RD DAVIDSBURG RD (SR4008 SEG 0100/0000) MFC BEGIN = E
	S 0010/0000	LENGTH(AH 1909 BK 0000)

DIR: B TOTAL LEN: 6.943 MI. DIST: 08-4 SR: 4014
LEFT MUN: DOVER T RIGHT MUN: DOVER T

	036659 FT		036659 FT	CARLISLE RD
				(SR0074 SEG 0820/1065)
CARLISLE RD				015"H 21"W ELLIP METAL
(SR0074 SEG 0820/1065)	0150/2874		0150/2874	LEN=0050 INSTALLED UNKN
				021"H 15"W METAL ARCH
			0150/1584	LEN=0040 INSTALLED 1998
				015"H 21"W ELLIP METAL
			0150/1081	LEN=0040 INSTALLED UNKN
	033785 FT		033785 FT	2 0 66034 0 01 0341+18
			S 0150/0000	LENGTH(AH 2874 BK 2479)
				060 "DIA CIRC METAL
			0140/2467	LEN=0060 INSTALLED UNKN
				015"H 21"W ELLIP METAL
			0140/1814	LEN=0040 INSTALLED UNKN
				015 "DIA CIRC METAL
			0140/0698	LEN=0040 INSTALLED UNKN
			0140/0024	BMSEN 66/4014/0140/0000

DIR: B TOTAL LEN: 6.943 MI. DIST: 08-4 SR: 4014
LEFT MUN: DOVER T RIGHT MUN: DOVER T

	031306 FT	031306 FT	2 0 66034 0 01 0316+77
			TRB. FOX RUN
			BMSBG 66/4014/0140/0000
		0140/0000	LENGTH(AH 2479 BK 2852)
			021"H 15"W METAL ARCH
		0130/2219	LEN=0035 INSTALLED 1998
			013"H 17"W ELLIP METAL
		0130/0592	LEN=0040 INSTALLED UNKN
			SCHOOL HOUSE RD
		0130/0590	(T908)
			013"H 17"W ELLIP METAL
		0130/0352	LEN=0035 INSTALLED UNKN
			038"H 57"W ELLIP METAL
		0130/0009	LEN=0040 INSTALLED UNKN
	028454 FT	028454 FT	2 0 66034 0 01 0288+47
		0130/0000	LENGTH(AH 2852 BK 2311)
			024"H 35"W ELLIP METAL
		0120/1304	LEN=0050 INSTALLED UNKN
			018"H 28"W ELLIP METAL
		0120/0568	LEN=0040 INSTALLED UNKN
			021"H 15"W METAL ARCH
		0120/0143	LEN=0040 INSTALLED 1998
2 0 66034 0 01 0265+36	026143 FT	026143 FT	
BLACKBERRY RD			
(T819)	0120/0000	0120/0000	LENGTH(AH 2311 BK 2486)
			018 "DIA CIRC METAL
		0110/2471	LEN=0035 INSTALLED 1998
			021"H 15"W METAL ARCH
		0110/2072	LEN=0040 INSTALLED 1998
			030 "DIA CIRC METAL
		0110/1483	LEN=0040 INSTALLED UNKN
			018 "DIA CIRC METAL
		0110/0888	LEN=0030 INSTALLED UNKN
			021"H 15"W METAL ARCH
		0110/0645	LEN=0030 INSTALLED 1998
			020"H 28"W ELLIP METAL
		0110/0164	LEN=0040 INSTALLED UNKN
	023657 FT	023657 FT	2 0 66034 0 01 0240+50
		0110/0000	LENGTH(AH 2486 BK 2382)
			018 "DIA CIRC METAL
		0100/1902	LEN=0040 INSTALLED 1998

LC TO SKYTOP TR

DIR: B TOTAL LEN: 6.943 MI. DIST: 08-4 SR: 4014
LEFT MUN: DOVER T RIGHT MUN: DOVER T

```
(CONN)                    0100/1440   ==|  |
                                      ----|  |   0100/1331 001"H 00"W UNKN CONC
                                          |  |             LEN=0001 INSTALLED UNKN
SKYTOP TR                             ==  |  |             SKYTOP TR
(T823)                    0100/1314       ==|   0100/1314 (T820)
                                          |  |             020"H 28"W ELLIP METAL
                                      ----|  |   0100/0843 LEN=0040 INSTALLED UNKN
SPINELLI LN
(PRDR)                    0100/0701   ==|  |
                                          |  |             COLONIAL RD
                                          ==|   0100/0474 (SR4015 SEG 0050/3437)
                                          |  |             021"H 15"W METAL ARCH
                                      ----|  |   0100/0298 LEN=0060 INSTALLED 1998
                                          ==|             CLEARVIEW RD
                                          |  |   0100/0250 (T892)
                          021275 FT       |  |   021275 FT 2 0 66034 0 01 0216+68
                                          |  |  S0100/0000 LENGTH(AH 2382 BK 1298)
                                          |  |             015"H 21"W ELLIP CONC
                                      ----|  |   0090/0869 LEN=0047 INSTALLED UNKN
TIMBERLYN DR
(T823)                    0090/0550   ==|  |
                                          |  |             015"H 21"W ELLIP METAL
                                      ----|  |   0090/0015 LEN=0017 INSTALLED UNKN
                          019977 FT       |  |   019977 FT 2 0 66034 0 00 0199+55
                                          |  |             DETTERS MILL RD
                                          |  |             (T801)
                                          ==|  S0090/0000 LENGTH(AH 1298 BK 2683)
                                          |  |             015"H 21"W ELLIP METAL
                                      ----|  |   0080/2683 LEN=0043 INSTALLED UNKN
PINEY HOLLOW RD
(T824)                    0080/2634   ==|  |
                                          |  |
                                          |  |
                                          |  |
                                          |  |
                                          |  |
                                          |  |
                                          |  |             018 "DIA CIRC CONCR
                                      ----|  |   0080/0405 LEN=0045 INSTALLED UNKN
                          017294 FT       |  |   017294 FT 2 0 66034 0 00 0172+72
                                          |  |             CONEWAGO RD
                                          |  |             (T803)
                                      ==  ==|  S0080/0000 LENGTH(AH 2683 BK 3003)
                                          |  |   0070/2591 BMSEN 66/4014/0070/2297
                                          |  |             2 0 66034 0 00 0165+49
                                          |  |             CONEWAGO CRK
                                          |  |   0070/2297 BMSBG 66/4014/0070/2297
                                          |  |             057"H 83"W ELLIP METAL
                                      ----|  |   0070/2175 LEN=0400 INSTALLED UNKN
                                          |  |             DETTERS MILL RD
```

DIR: B TOTAL LEN: 6.943 MI. DIST: 08-4 SR: 4014
LEFT MUN: DOVER T RIGHT MUN: DOVER T

			0070/2099	(T803)
DETTERS MILL RD (T803)	0070/2078			
				018 "DIA CIRC CONCR
			0070/1274	LEN=0040 INSTALLED UNKN
				030 "DIA CIRC CONCR
			0070/0785	LEN=0070 INSTALLED UNKN
	014291 FT		014291 FT	2 0 66034 0 00 0142+69
				DOVER
				WARRINGTON T
			0070/0000	LENGTH(AH 3003 BK 2898)
				021"H 15"W METAL ARCH
			0060/2225	LEN=0040 INSTALLED 2003
				WINDING RD
			0060/1913	(T849)
				020"H 28"W ELLIP METAL
			0060/1553	LEN=0040 INSTALLED UNKN
				028"H 20"W METAL ARCH
			0060/0913	LEN=0037 INSTALLED 2003
				035"H 24"W METAL ARCH
			0060/0534	LEN=0040 INSTALLED 2003
				024"H 35"W ELLIP METAL
			0060/0423	LEN=0045 INSTALLED UNKN
	011393 FT		011393 FT	2 0 66034 0 00 0113+71
			0060/0000	LENGTH(AH 2898 BK 2323)
				028"H 20"W METAL ARCH
			0050/2247	LEN=0040 INSTALLED 2003
				028"H 20"W METAL ARCH
			0050/1564	LEN=0040 INSTALLED 2003
				036"H 60"W OTHER STRUC
			0050/0054	LEN=0024 INSTALLED UNKN
2 0 66034 0 00 0090+48	009070 FT		009070 FT	PINE HILL RD
QUAKER MEETING RD				(T805)
(T805)	0050/0000		0050/0000	LENGTH(AH 2323 BK 1947)
				020"H 28"W ELLIP METAL
			0040/1719	LEN=0040 INSTALLED UNKN
				028"H 20"W METAL ARCH
			0040/1392	LEN=0040 INSTALLED 1998
				018"H 24"W ELLIP METAL
			0040/1067	LEN=0035 INSTALLED UNKN
				024 "DIA CIRC METAL

DIR: B TOTAL LEN: 6.943 MI. DIST: 08-4 SR: 4014
LEFT MUN: WARRINGTON T RIGHT MUN: WARRINGTON T

```
                                                  0040/0764 LEN=0040 INSTALLED 1998
                                                            013"H 17"W ELLIP METAL
                                                  0040/0366 LEN=0030 INSTALLED UNKN
                                                            013"H 17"W ELLIP METAL
                                                  0040/0334 LEN=0050 INSTALLED UNKN
2 0 66034 0 00 0071+01 007123 FT                  007123 FT
WINDING RD
(T849)                 0040/0000                S 0040/0000 LENGTH(AH 1947 BK 2425)
OLD DOMINION RD
(T850)                 0030/1931

                                                            TO/FROM 4012/0100 SH
                                                  0030/0181 (CONN)
                                                            018 "DIA CIRC METAL
                                                  0030/0048 LEN=0048 INSTALLED UNKN
                       004698 FT                  004698 FT 2 0 66034 0 00 0047+00
                                                            WELLSVILLE RD
                                                            (SR4012 SEG 0110/0000)
WELLSVILLE RD                                               MFC BEGIN = D
(SR4012 SEG 0110/0000) 0030/0000                  S 0030/0000 LENGTH(AH 2425 BK 2695)
                                                            018 "DIA CIRC METAL
                                                  0020/2695 LEN=0044 INSTALLED UNKN

                                                  0020/1822 BMSEN 66/4014/0020/1782
                                                            2 0 66034 0 00 0037+80
                                                            DOE RUN
                                                  0020/1782 BMSBG 66/4014/0020/1782

                       002003 FT                  002003 FT 2 0 66034 0 00 0020+03
                                                  S 0020/0000 LENGTH(AH 2695 BK 2003)

                                                            MINEBANK RD
                                                  0010/1161 (TB51)

                                                            018"H 17"W ELLIPTICAL*
                                                  0010/0364 LEN=0035 INSTALLED UNKN
                       000000 FT                  000000 FT 2 0 66034 0 00 0000+00
                                                        NC HARMONY GROVE RD
                                                            FARM VALLEY RD
                                                            (TB51)
                                                  INTER-BK  CARLISLE RD
                                                            (SR0074 SEG 0980/0000)
FARM VALLEY RD                                              MFC BEGIN = E
(SR0074 SEG 0980/0000) 0010/0000                  S 0010/0000 LENGTH(AH 2003 BK 0000)
```

DIR: B TOTAL LEN: .000 MI. DIST: 08-4 SR: 4013
LEFT MUN: WELLSVILLE B RIGHT MUN: WELLSVILLE B

000000 FT	000000 FT	
	7030/0000	LENGTH(AH 2761 BK 1967)
000000 FT	000000 FT	
	7020/0000	LENGTH(AH 1967 BK 2232)
000000 FT	000000 FT	
	7010/0000	LENGTH(AH 2232 BK 0000)

DIR: B TOTAL LEN: 5.865 MI. DIST: 08-4 SR: 4012
LEFT MUN: WELLSVILLE B RIGHT MUN: WELLSVILLE B

	030965 FT	030965 FT	
MAIN ST		INTER-AHD	YORK ST
(SR0074 SEG 0940/0841)	0120/3072	0120/3072	(SR0074 SEG 0940/0841)
			018 "DIA CIR PLASTIC
		0120/2658	LEN=0040 INSTALLED 2006
			WELLSVILLE
		0120/2166	WARRINGTON T
			030 "DIA CIR PLASTIC
		0120/1809	LEN=0040 INSTALLED 2006
			018 "DIA CIR PLASTIC
		0120/1543	LEN=0030 INSTALLED 2006
			015 "DIA CIRC CONCR
		0120/1234	LEN=0030 INSTALLED UNKN
			018 "DIA CIR PLASTIC
		0120/0492	LEN=0050 INSTALLED 2006
			018 "DIA CIR PLASTIC
		0120/0284	LEN=0040 INSTALLED 2006
	027893 FT	027893 FT	1 0 00190 0 02 1114+52
			NC YORK ST
		S 0120/0000	LENGTH(AH 3072 BK 2382)
			018 "DIA CIR PLASTIC
		0110/2130	LEN=0030 INSTALLED 2007
			018 "DIA CIR PLASTIC
		0110/1452	LEN=0040 INSTALLED 2007
			015 "DIA CIRC CONCR
		0110/0916	LEN=0035 INSTALLED UNKN
			018 "DIA CIR PLASTIC
		0110/0376	LEN=0035 INSTALLED 2007
			HARMONY GROVE RD
1 0 00190 0 02 1090+70	025511 FT	025511 FT	(SR4014 SEG 0030/0000)
HARMONY GROVE RD			MFC BEGIN = D
(SR4014 SEG 0030/0000)	0110/0000	S 0110/0000	LENGTH(AH 2382 BK 3000)
			TO/FROM 4014/0030 SH
		0100/2900	(CONN)
			018 "DIA CIR PLASTIC
		0100/2776	LEN=0040 INSTALLED 2007
			024 "DIA CIR PLASTIC
		0100/1806	LEN=0040 INSTALLED 2007
			024 "DIA CIR PLASTIC
		0100/1352	LEN=0040 INSTALLED 2007
			015 "DIA CIRC CONCR

DIR: B TOTAL LEN: 5.865 MI. DIST: 08-4 SR: 4012
LEFT MUN: WARRINGTON T RIGHT MUN: WARRINGTON T

		0100/0612	LEN=0035 INSTALLED UNKN 024 "DIA CIRC METAL
		0100/0141	LEN=0035 INSTALLED UNKN
LC TO/FROM PEIFER RD (CONN)	0100/0110		
			024 "DIA CIR PLASTIC
		0100/0040	LEN=0040 INSTALLED 2007 PEIFFER RD (T858)
1 0 00190 0 02 1061+20 PEIFFER RD (T858)	022511 FT 0100/0000	022511 FT S 0100/0000	WARRINGTON WASHINGTON T LENGTH(AH 3000 BK 2774)
			015 "DIA CIRC CONCR
		0090/2264	LEN=0040 INSTALLED UNKN
			024 "DIA CIR PLASTIC
		0090/1545	LEN=0040 INSTALLED 2007 028"H 20"W METAL ARCH
		0090/1198	LEN=0040 INSTALLED 2007 018 "DIA CIR PLASTIC
		0090/1048	LEN=0040 INSTALLED 2007 018 "DIA CIR PLASTIC
		0090/0581	LEN=0040 INSTALLED 2007 018 "DIA CIR PLASTIC
		0090/0247	LEN=0040 INSTALLED 2007
	019737 FT	019737 FT S 0090/0000	1 0 00190 0 02 1033+46 LENGTH(AH 2774 BK 2312)
			024 "DIA CIR PLASTIC
		0080/2005	LEN=0040 INSTALLED 2007 018 "DIA CIR PLASTIC
		0080/1746	LEN=0040 INSTALLED 2007
			018 "DIA CIR PLASTIC
		0080/0917	LEN=0030 INSTALLED 2007 018 "DIA CIR PLASTIC
		0080/0516	LEN=0040 INSTALLED 2007
	017425 FT	017425 FT S 0080/0000	1 0 00190 0 02 1010+34 LENGTH(AH 2312 BK 2137)
			018 "DIA CIR PLASTIC
		0070/2073	LEN=0040 INSTALLED 2007
			015 "DIA CIRC CONCR
		0070/1328	LEN=0035 INSTALLED UNKN
			024 "DIA CIR PLASTIC
		0070/0653	LEN=0040 INSTALLED 2007
	015288 FT	015288 FT	1 0 00190 0 02 0988+97 KRALLTOWN RD (T884)

DIR: B TOTAL LEN: 5.865 MI. DIST: 08-4 SR: 4012
LEFT MUN: WASHINGTON T RIGHT MUN: WASHINGTON T

		0070/0000 LENGTH(AH 2137 BK 2573)
	RBR	
		0060/2546 BMSEN 66/4012/0060/2478
		1 0 00190 0 02 0987+60
	RBR	P3
		DOE RUN
		0060/2478 BMSBG 66/4012/0060/2478
		DOE RUN RD
		0060/2393 (T848)
		018 "DIA CIRC CONCR
		0060/0332 LEN=0028 INSTALLED UNKN
1 0 00190 0 02 0963+51 012715 FT		012715 FT
KRALLTOWN RD		
(T884)		
BENTZ MILL RD		NC WELLSVILLE RD
(T853)	0060/0000	0060/0000 LENGTH(AH 2573 BK 2494)
		018 "DIA CIRC METAL
		0050/2388 LEN=0040 INSTALLED UNKN
		020"H 28"W ELLIP METAL
		0050/2111 LEN=0030 INSTALLED UNKN
		019"H 30"W ELLIP CONC
		0050/1123 LEN=0032 INSTALLED UNKN
		014"H 23"W ELLIP CONC
		0050/0306 LEN=0035 INSTALLED UNKN
	010221 FT	010221 FT 1 0 00190 0 01 0938+89
		DOE RUN RD
		(T847)
		0050/0000 LENGTH(AH 2494 BK 2977)
		HULL DR
		0040/2877 (T848)
		LC TO HULL DR
		0040/2742 (CONN)
		030"H 50"W CONC STRUCT
		0040/1545 LEN=0030 INSTALLED UNKN
		014"H 23"W ELLIP CONC
		0040/0947 LEN=0032 INSTALLED UNKN
		0040/0099 BMSEN 66/4012/0040/0000

DIR: B TOTAL LEN: 5.865 MI. DIST: 08-4 SR: 4012
LEFT MUN: WASHINGTON T RIGHT MUN: WASHINGTON T

	007244 FT	007244 FT	1 0 00190 0 01 0909+12
			N.BR.BERMUDI
			BMSBG 66/4012/0040/0000
		0040/0000	LENGTH(AH 2977 BK 2184)
			018 "DIA CIR PLASTIC
		0030/1527	LEN=0040 INSTALLED UNKN
			018 "DIA CIR PLASTIC
		0030/1159	LEN=0040 INSTALLED UNKN
			014"H 23"W ELLIP CONC
		0030/0794	LEN=0032 INSTALLED UNKN
			014"H 23"W ELLIP CONC
		0030/0509	LEN=0032 INSTALLED UNKN
	005060 FT	005060 FT	1 0 00190 0 01 0887+21
		0030/0000	LENGTH(AH 2184 BK 2583)
			018 "DIA CIR PLASTIC
		0020/2056	LEN=0040 INSTALLED UNKN
			036 "DIA CIR PLASTIC
		0020/1501	LEN=0040 INSTALLED UNKN
MILFORD GREEN RD (T852)	0020/1477		
			024 "DIA CIRC CONCR
		0020/1442	LEN=0040 INSTALLED UNKN
			018 "DIA CIR PLASTIC
		0020/1012	LEN=0035 INSTALLED UNKN
			029"H 42"W ELLIP CONC
		0020/0546	LEN=0032 INSTALLED UNKN
	002477 FT	002477 FT	1 0 00190 0 01 0861+38
		0020/0000	LENGTH(AH 2583 BK 2477)
			024"H 48"W CONC STRUCT
		0010/2477	LEN=0030 INSTALLED UNKN
			024 "DIA CIR PLASTIC
		0010/1726	LEN=0040 INSTALLED UNKN
			018 "DIA CIR PLASTIC
		0010/1357	LEN=0040 INSTALLED UNKN
			018 "DIA CIR PLASTIC
		0010/0775	LEN=0040 INSTALLED UNKN
			038"H 60"W ELLIP CONC
		0010/0480	LEN=0060 INSTALLED UNKN
		0010/0153	BMSEN 66/4012/0010/0132
			1 0 00190 0 01 0837+97
			BR.BERMUDIAN
		0010/0132	BMSBG 66/4012/0010/0132
	000000 FT	000000 FT	1 0 00190 0 01 0836+61
		NC CREEK RD	
			BALTIMORE PK
			(SR0194 SEG 0210/0000)
			MFC BEGIN = E
		0010/0000	LENGTH(AH 2477 BK 0000)

DIR: B TOTAL LEN: 3.954 MI. DIST: 08-4 SR: 4011
LEFT MUN: CONEWAGO T RIGHT MUN: CONEWAGO T

CANAL RD (SR0921 SEG 0050/0000)	020879 FT 0090/2020		020879 FT 0090/2020	CANAL RD (SR0921 SEG 0050/0000)
WALDORF DR (PRDR)	0090/1184	==		
			0090/0598	018 "DIA CIR PLASTIC LEN=0060 INSTALLED 2006
DIETZ ESTATE DR (TWP)	0090/0205	==		
			0090/0145	015 "DIA CIRC METAL LEN=0027 INSTALLED UNKN
	018859 FT		018859 FT	2 0 66043 0 02 0330+10
			S 0090/0000	LENGTH(AH 2020 BK 2524)
GRAFFIUS RD (T911)	0080/1422	==		
			0080/0080	BMSEN 66/4011/0080/0000
	016335 FT		016335 FT	2 0 66043 0 02 0304+13 L.CONEWAGO BMSBG 66/4011/0080/0000 CONEWAGO MANCHESTER T
			S 0080/0000	LENGTH(AH 2524 BK 1288)
BENTZEL MILL RD (T894)	0070/1079	==		
			0070/0790	018 "DIA CIRC CONCR LEN=0040 INSTALLED UNKN
CANDLE LN (TWP)	0070/0244	==		
	015047 FT		015047 FT	2 0 66043 0 02 0288+14 WESTWIND LN (T911)
		==	S 0070/0000	LENGTH(AH 1288 BK 3350)
			0060/3277	015"H 21"W ELLIP METAL LEN=0040 INSTALLED 2006
			0060/2454	018 "DIA CIRC CONCR LEN=0040 INSTALLED UNKN
		== ==	0060/2375	LANGSHIRE DR (TWP)

DIR: B TOTAL LEN: 3.954 MI. DIST: 08-4 SR: 4011
LEFT MUN: MANCHESTER T RIGHT MUN: MANCHESTER T

		0060/0917	036 "DIA CIR PLASTIC LEN=0050 INSTALLED UNKN ST ANDREWS WY
		0060/0685	(T522)
	011697 FT	011697 FT	2 0 66043 0 02 0254+64
		S 0060/0000	LENGTH(AH 3350 BK 2756) JONATHON RD
		0050/2548	(T980)
		0050/1790	(APRA) WESTWOOD PLAZA MIDPINE DR (T973)
BRITTANY DR (T854)	0050/1550		
		0050/1122	024 "DIA CIR PLASTIC LEN=0050 INSTALLED 2006 HEPPLEWHITE DR
		0050/0822	(T515)
		0050/0752	024 "DIA CIRC METAL LEN=0030 INSTALLED 2006
HAMBILTONIAN WY (TWP)	0050/0275		
	008941 FT	008941 FT	2 0 66043 0 02 0227+08
		S 0050/0000	030 "DIA CIR PLASTIC LEN=0050 INSTALLED 2005 LENGTH(AH 2756 BK 1973)
		0040/1362	048 "DIA CIRC METAL LEN=0040 INSTALLED UNKN
FUTURITY DR (TWP)	0040/1130		
		0040/0823	018 "DIA CIR PLASTIC LEN=0040 INSTALLED 2006
		0040/0116	FROM 0238/0070 SH (CONN)
	006968 FT	006968 FT	2 0 66043 0 02 0207+35 CHURCH RD (SR0238 SEG 0070/0000)
		INTER-BK	CHURCH RD (SR0238 SEG 0070/0000)
		S 0040/0000	LTH AH 001973 BK 000100
	006968 FT	006968 FT	
		7034/0000	LTH AH 000100 BK 003224
		INTER-AHD	CHURCH RD (SR0238 SEG 0060/0000)
CHURCH RD (SR0238 SEG 0060/0000)	0030/3224	0030/3224	

DIR: B TOTAL LEN: 3.954 MI. DIST: 08-4 SR: 4011
LEFT MUN: MANCHESTER T RIGHT MUN: MANCHESTER T

CHRISTIAN SCHOOL OF YOR (PRDR)	0030/2391		
			018 "DIA CIR PLASTIC
		0030/2354	LEN=0040 INSTALLED 2006
			DANDELION DR
		0030/1504	(TWP)
			015"H 21"W METAL ARCH
		0030/1262	LEN=0035 INSTALLED 2006
BUTCHER CT (TWP)	0030/0529		
	003744 FT	003744 FT	2 0 66043 0 02 0175+35
			DUELLA CT
			(TWP)
		0030/0000	LENGTH(AH 3224 BK 2575)
			019"H 30"W BOX CULVRT*
		0020/2522	LEN=0035 INSTALLED 2006
			BRIAN LN
		0020/2370	(TWP)
			KARYL LN
		0020/2014	(T984)
ASLAN DR (PRDR)	0020/1963		
			036 "DIA CIR PLASTIC
		0020/1040	LEN=0050 INSTALLED UNKN
			BRANDYWINE LN
		0020/0966	(T832)
			015"H 18"W ELLIP METAL
		0020/0462	LEN=0050 INSTALLED UNKN
			018 "DIA CIR PLASTIC
		0020/0020	LEN=0040 INSTALLED UNKN
	001169 FT	001169 FT	2 0 66043 0 02 0150+03
		0020/0000	LENGTH(AH 2575 BK 1169)
SCOTCH DR (T915)	0010/1104		ACCESS DR
		0010/1104	(PRDR)
			030 "DIA CIRC CONCR
		0010/0740	LEN=0054 INSTALLED UNKN
TO 4001/0140 SH (CONN)	0010/0139		
			018 "DIA CIRC CONCR
		0010/0088	LEN=0001 INSTALLED UNKN
			NC GREENBRIAR RD
			ROOSEVELT AV
2 0 66043 0 02 0138+40	000000 FT	000000 FT	(SR4001 SEG 0140/0000)
ROOSEVELT AV			MFC BEGIN = D
(SR4001 SEG 0140/0000)	0010/0000	0010/0000	LENGTH(AH 1169 BK 0000)

DIR: B TOTAL LEN: .072 MI. DIST: 08-4 SR: 4010
LEFT MUN: DOVER B RIGHT MUN: DOVER B

CITY HALL DR
(BORO)

000380 FT
000330 FT
000330 FT
0010/0330
000000 FT

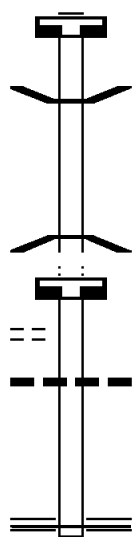

000380 FT
7022/0000 LENGTH(AH 0100 BK 0050)
BMSEN 66/4010/0020/0000
REF-AHD PARK ST (TB SR 4010)
0020/0050 (T890)
000330 FT 2 0 66187 0 00 0030+11
REF-BK PARK ST (TB SR 4010)
(T890)
FOX RUN
BMSBG 66/4010/0020/0000
0020/0000 LENGTH(AH 0050 BK 0100)
000330 FT
7012/0000 LENGTH(AH 0100 BK 0330)
REF-AHD PARK ST (TB SR 4010)
0010/0330 (T890)
021 "DIA CIRC OTHER
0010/0005 LEN=0055 INSTALLED 1999
000000 FT 2 0 66187 1 00 0000+00
NC PARK ST
MAIN ST
(SR0074 SEG 0800/0000)
MFC BEGIN = E
0010/0000 LENGTH(AH 0330 BK 0000)

DIR: B TOTAL LEN: 11.124 MI. DIST: 08-4 SR: 4009
LEFT MUN: NEWBERRY T RIGHT MUN: NEWBERRY T

058735 FT

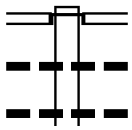

058735 FT
INTER-AHD OLD QUAKER RD
(T917)
LEWISBERRY RD
0200/3554 (SR0382 SEG 0140/0000)
036 "DIA CIRC METAL
0200/3341 LEN=0080 INSTALLED UNKN
018 "DIA CIR PLASTIC
0200/2901 LEN=0030 INSTALLED 2000

DIR: B TOTAL LEN: 11.124 MI. DIST: 08-4 SR: 4009
LEFT MUN: NEWBERRY T RIGHT MUN: NEWBERRY T

			015 "DIA CIRC METAL
		0200/2135	LEN=0030 INSTALLED UNKN
MILLER RD (T818)	0200/1397		
			024 "DIA CIR PLASTIC
		0200/0890	LEN=0032 INSTALLED UNKN
			MILLER RD
		0200/0532	(T904)
		0200/0390	BMSEN 66/4009/0200/0349
			2 0 66087 0 00 0042+99
			BENNETT RUN
		0200/0349	BMSBG 66/4009/0200/0349
	055181 FT	055181 FT	2 0 66087 0 00 0040+70
		S 0200/0000	LENGTH(AH 3554 BK 3930)
			030 "DIA CIRC METAL
		0190/3350	LEN=0034 INSTALLED UNKN
			013"H 17"W ELLIP METAL
		0190/3271	LEN=0030 INSTALLED UNKN
			015"H 21"W ELLIP METAL
		0190/1888	LEN=0040 INSTALLED UNKN
PLEASANT DR (T933)	0190/0542		
			021"H 15"W METAL ARCH
		0190/0031	LEN=0050 INSTALLED 2006
	051251 FT	051251 FT	2 0 66087 0 00 0000+00
			KISE MILL RD
			(SR4016 SEG 0010/0000)
		S 0190/0000	LENGTH(AH 3930 BK 3246)
			018 "DIA CIRC METAL
		0180/2806	LEN=0030 INSTALLED 2001
			(APRA) CONEWAGO VALLEY
			CONEWAGO VALLEY M H PRK
		0180/2514	(PRDR)
			018 "DIA CIR PLASTIC
		0180/2139	LEN=0030 INSTALLED 2001
			021"H 15"W METAL ARCH
		0180/1110	LEN=0040 INSTALLED 2006
2 0 66003 0 04 0483+42	048005 FT	048005 FT	

DIR: B TOTAL LEN: 11.124 MI. DIST: 08-4 SR: 4009
LEFT MUN: NEWBERRY T RIGHT MUN: NEWBERRY T

ERNEY RD (T938)	0180/0000	S 0180/0000	LENGTH(AH 3246 BK 2722)
		0170/2038	018"H 35"W PIPE ARCH LEN=0030 INSTALLED UNKN RED BANK RD
		0170/1722	(T936)
CEDAR HILL DR (T839)	0170/0647		
SARAH DR (TWP)	0170/0326		
		0170/0170	018 "DIA CIR PLASTIC LEN=0040 INSTALLED 2001
	045283 FT	045283 FT	2 0 66003 0 04 0456+20 NEWBERRY CONEWAGO T
		S 0170/0000	LENGTH(AH 2722 BK 3539)
		0160/3093	018 "DIA CIR PLASTIC LEN=0034 INSTALLED 2001
		0160/2229	018 "DIA CIR PLASTIC LEN=0030 INSTALLED 2001
		0160/1861	018 "DIA CIR PLASTIC LEN=0040 INSTALLED 2001
		0160/1206	018 "DIA CIR PLASTIC LEN=0040 INSTALLED 2001
PARK DR (T968)	0160/1166		
		0160/0325	018 "DIA CIRC CONCR LEN=0032 INSTALLED UNKN
		0160/0267	BMSEN 66/4009/0160/0001 NC YORK RD
	041744 FT	041744 FT	2 0 66003 0 03 0421+18 CONEWAGO CR
		S 0160/0000	BMSBG 66/4009/0160/0001 LENGTH(AH 3539 BK 2306)
		0150/1008	018 "DIA CIR PLASTIC LEN=0040 INSTALLED 2001
		0150/0659	018 "DIA CIR PLASTIC LEN=0040 INSTALLED 2001
		0150/0143	048 "DIA CIRC METAL LEN=0060 INSTALLED 2001
	039438 FT	039438 FT	2 0 66003 0 02 0395+53

DIR: B TOTAL LEN: 11.124 MI. DIST: 08-4 SR: 4009
LEFT MUN: CONEWAGO T RIGHT MUN: CONEWAGO T

ANDERSONTOWN RD
(SR4018 SEG 0030/2611) 0150/0000

036907 FT

035333 FT

COPENHAFFER RD
(T928)
MFC BEGIN = D
0150/0000 LENGTH(AH 2306 BK 2531)
018 "DIA CIR PLASTIC
0140/2234 LEN=0040 INSTALLED 2002
018 "DIA CIR PLASTIC
0140/1806 LEN=0040 INSTALLED 2002
018 "DIA CIR PLASTIC
0140/1435 LEN=0050 INSTALLED 2002
018 "DIA CIR PLASTIC
0140/1110 LEN=0040 INSTALLED 2002
018 "DIA CIR PLASTIC
0140/0762 LEN=0060 INSTALLED 2002
018 "DIA CIR PLASTIC
0140/0121 LEN=0040 INSTALLED 2002
036907 FT 2 0 66003 0 02 0370+25
BREMER RD
(T827)
0140/0000 LENGTH(AH 2531 BK 1574)
072 "DIA CIRC METAL
0130/1544 LEN=0045 INSTALLED UNKN
018 "DIA CIR PLASTIC
0130/1186 LEN=0060 INSTALLED 2002
018 "DIA CIR PLASTIC
0130/0920 LEN=0070 INSTALLED 2004
024 "DIA CIR PLASTIC
0130/0576 LEN=0060 INSTALLED 2002
018 "DIA CIR PLASTIC
0130/0247 LEN=0050 INSTALLED 2002
024 "DIA CIR PLASTIC
0130/0022 LEN=0060 INSTALLED 2002
035333 FT 2 0 66003 0 02 0354+51
0130/0000 LENGTH(AH 1574 BK 2780)
024 "DIA CIRC METAL
0120/2496 LEN=0060 INSTALLED UNKN
018 "DIA CIR PLASTIC
0120/2087 LEN=0050 INSTALLED 2002
018 "DIA CIR PLASTIC
0120/1605 LEN=0050 INSTALLED 2002
024 "DIA CIR PLASTIC
0120/1369 LEN=0050 INSTALLED 2004
018 "DIA CIR PLASTIC
0120/1113 LEN=0060 INSTALLED 2002
018 "DIA CIR PLASTIC
0120/0735 LEN=0060 INSTALLED 2002
018 "DIA CIR PLASTIC
0120/0418 LEN=0055 INSTALLED 2002
018 "DIA CIR PLASTIC

DIR: B TOTAL LEN: 11.124 MI. DIST: 08-4 SR: 4009
LEFT MUN: CONEWAGO T RIGHT MUN: CONEWAGO T

		0120/0102	LEN=0040 INSTALLED 2002
	032553 FT	032553 FT	2 0 66003 0 02 0326+71
		S 0120/0000	LENGTH(AH 2780 BK 3684)
			018 "DIA CIR PLASTIC
		0110/3463	LEN=0050 INSTALLED 2002
			018 "DIA CIR PLASTIC
		0110/3149	LEN=0055 INSTALLED 2002
			018 "DIA CIR PLASTIC
		0110/2820	LEN=0055 INSTALLED 2002
			021"H 15"W METAL ARCH
		0110/2349	LEN=0040 INSTALLED 2002
			018 "DIA CIR PLASTIC
		0110/2107	LEN=0032 INSTALLED 2004
			018 "DIA CIR PLASTIC
		0110/0872	LEN=0050 INSTALLED 2004
			018 "DIA CIR PLASTIC
		0110/0603	LEN=0040 INSTALLED 2003
			018 "DIA CIR PLASTIC
		0110/0290	LEN=0050 INSTALLED 2003
	028869 FT	028869 FT	2 0 66003 0 02 0289+66
		S 0110/0000	LENGTH(AH 3684 BK 2831)
			018 "DIA CIR PLASTIC
		0100/2831	LEN=0055 INSTALLED 2003
			018 "DIA CIR PLASTIC
		0100/2390	LEN=0050 INSTALLED 2004
			018 "DIA CIR PLASTIC
		0100/2175	LEN=0035 INSTALLED UNKN
			021"H 15"W METAL ARCH
		0100/1664	LEN=0040 INSTALLED 2004
			021"H 15"W METAL ARCH
		0100/1397	LEN=0070 INSTALLED 2004
			018 "DIA CIR PLASTIC
		0100/1122	LEN=0060 INSTALLED 2004
			018 "DIA CIR PLASTIC
		0100/0672	LEN=0045 INSTALLED 2004
			018 "DIA CIR PLASTIC
		0100/0463	LEN=0040 INSTALLED 2004
2 0 66003 0 02 0261+35	026038 FT	026038 FT	
BUCK RD			
(T907)			
JUG RD			
(T910)	0100/0000	S 0100/0000	LENGTH(AH 2831 BK 2599)
			018 "DIA CIR PLASTIC
		0090/2092	LEN=0035 INSTALLED 2004
			024 "DIA CIR PLASTIC

DIR: B TOTAL LEN: 11.124 MI. DIST: 08-4 SR: 4009
LEFT MUN: CONEWAGO T RIGHT MUN: CONEWAGO T

```
                                                 0090/1154 LEN=0036 INSTALLED 2004

                                                           015 "DIA CIRC CONCR
                                                 0090/0030 LEN=0125 INSTALLED UNKN
                        023439 FT                023439 FT 2 0 66003 0 02 0235+36
                                                           BUTTER RD
BUTTER RD                                                  (T833)
(T833)                   0090/0000             S 0090/0000 LENGTH(AH 2599 BK 3527)

                                                           018 "DIA CIRC METAL
                                                 0080/2755 LEN=0055 INSTALLED UNKN
DAUGHERTY RD
(T909)                   0080/2727

                                                           015 "DIA CIRC METAL
                                                 0080/2114 LEN=0035 INSTALLED UNKN

                        019912 FT                019912 FT 2 0 66003 0 02 0200+09
                                                 0080/0000 LENGTH(AH 3527 BK 3541)
                                                 0070/2954 MFC BEGIN = E
                                                           015 "DIA CIRC METAL
                                                 0070/2939 LEN=0060 INSTALLED UNKN
                                                           018 "DIA CIR PLASTIC
                                                 0070/2566 LEN=0035 INSTALLED 2004

                                                           024 "DIA CIR PLASTIC
                                                 0070/1475 LEN=0040 INSTALLED 2004

                                                           018 "DIA CIR PLASTIC
                                                 0070/0787 LEN=0040 INSTALLED 2004
CEDAR RUN DR
(TWP )                   0070/0707

                                                           018 "DIA CIRC METAL
                                                 0070/0048 LEN=0060 INSTALLED 2002
                        016371 FT                016371 FT 2 0 66003 0 02 0164+68
                                                           CANAL RD
                                                           (SR0921 SEG 0090/2791)
                                                 0070/0000 LENGTH(AH 3541 BK 2966)
                                                           018 "DIA CIRC METAL
                                                 0060/2966 LEN=0080 INSTALLED UNKN

                                                 0060/2128 BMSEN 66/4009/0060/1977
```

DIR: B TOTAL LEN: 11.124 MI. DIST: 08-4 SR: 4009
LEFT MUN: CONEWAGO T RIGHT MUN: CONEWAGO T

				CONEWAGO
			0060/2072	MANCHESTER T
				2 0 66003 0 01 0154+60
				LITTLE CONEWAGO CREEK
			0060/1977	BMSBG 66/4009/0060/1977
				018 "DIA CIR PLASTIC
			0060/1650	LEN=0050 INSTALLED UNKN
				024 "DIA CIRC METAL
			0060/0294	LEN=0035 INSTALLED UNKN
2 0 66003 0 01 0134+39	013405 FT			013405 FT
CROOKED WIND LN (T911)	0060/0000		S 0060/0000	LENGTH(AH 2966 BK 2805)
				018 "DIA CIRC METAL
			0050/1914	LEN=0035 INSTALLED 2002
SKY LINE RD (T912)	0050/0643			
				021"H 15"W METAL ARCH
			0050/0289	LEN=0040 INSTALLED 2002
				021"H 15"W METAL ARCH
			0050/0015	LEN=0057 INSTALLED 2002
	010600 FT		010600 FT	2 0 66003 0 01 0106+34
				RAINTREE RD
RAINTREE RD (T940)	0050/0000		S 0050/0000	(T940) LENGTH(AH 2805 BK 1151)
				018 "DIA CIRC METAL
			0040/0428	LEN=0056 INSTALLED UNKN
	009449 FT		009449 FT	2 0 66003 0 01 0094+83
			S 0040/0000	LENGTH(AH 1151 BK 2799)
				SORREL ST
			0030/2600	(T886)
				018 "DIA CIRC METAL
			0030/1065	LEN=0038 INSTALLED UNKN
BITTERNUT BL (T884)	0030/0810			
	006650 FT		006650 FT	2 0 66003 0 01 0066+84
				015"H 21"W ELLIP METAL
				LEN=0050 INSTALLED UNKN

DIR: B TOTAL LEN: 11.124 MI. DIST: 08-4 SR: 4009
LEFT MUN: MANCHESTER T RIGHT MUN: MANCHESTER T

LEFT			RIGHT	
				SINKING SPRINGS LN (T808)
MILLCREEK RD (T839)	0030/0000		0030/0000	LENGTH(AH 2799 BK 3307)
				021"H 15"W METAL ARCH
			0020/3295	LEN=0070 INSTALLED 2002
				015"H 21"W ELLIP METAL
			0020/2958	LEN=0051 INSTALLED UNKN
KOCHENOUR LN (T981)	0020/2902			
BARK HILL RD (TWP)	0020/2652			
				018 "DIA CIRC METAL
			0020/1415	LEN=0030 INSTALLED UNKN
FOXTAIL DR (TWP)	0020/0392			
	003343 FT		003343 FT	2 0 66003 0 01 0033+77
				CHURCH RD
				(SR0238 SEG 0100/0000)
			0020/0000	LENGTH(AH 3307 BK 3343)
				024 "DIA CIR PLASTIC
			0010/2714	LEN=0024 INSTALLED 2001
CLEARVIEW DR (T841)	0010/2200			
				060 "DIA CIRC METAL
			0010/1686	LEN=0050 INSTALLED UNKN
				LOCUST LN
			0010/1227	(T943)
				021"H 15"W METAL ARCH
			0010/1167	LEN=0040 INSTALLED 2001
				MOBILE HOME PARK DR
			0010/0812	(PRDR)
TARA LN (TWP)	0010/0717			
				021"H 15"W METAL ARCH
			0010/0703	LEN=0040 INSTALLED 2001
				018 "DIA CIRC METAL
			0010/0088	LEN=0045 INSTALLED UNKN
	000000 FT		000000 FT	2 0 66003 0 01 0000+00
				SUSQUEHANNA TR
				(SR4005 SEG 0040/0000)
			NC	LEWISBERRY RD
				MFC BEGIN = D
SUSQUEHANNA TR (SR4005 SEG 0040/0000)	0010/0000		0010/0000	LENGTH(AH 3343 BK 0000)

DIR: B TOTAL LEN: 9.197 MI. DIST: 08-4 SR: 4008
LEFT MUN: DOVER T RIGHT MUN: DOVER T

048558 FT

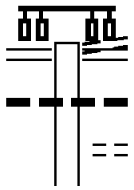

048558 FT TO 0074/0760 SH
(CONN)
CARLISLE RD
(SR0074 SEG 0760/2218)
0200/3111
018 "DIA CIRC CONCR
0200/2997 LEN=0028 INSTALLED UNKN
GRENWAY RD
0200/2720 (T518)
JODI LN

DIR: B TOTAL LEN: 9.197 MI. DIST: 08-4 SR: 4008
LEFT MUN: DOVER T RIGHT MUN: DOVER T

		0200/2160	(PRDR)
			018 "DIA CIR PLASTIC
		0200/1953	LEN=0030 INSTALLED UNKN
			015 "DIA CIRC CONCR
		0200/1074	LEN=0030 INSTALLED UNKN
			CYPRESS RD
		0200/1064	(T850)
			015 "DIA CAST IRON
		0200/0040	LEN=0030 INSTALLED UNKN
			030 "DIA CIRC CONCR
		0200/0008	LEN=0030 INSTALLED UNKN
1 1 01999 0 00 0218+51 045447 FT			045447 FT
TOWER DR			
(T825)	0200/0000	S 0200/0000	LENGTH(AH 3111 BK 2356)
			JAYNE LN
		0190/2167	(PRDR)
			018 "DIA CIRC METAL
		0190/1792	LEN=0035 INSTALLED UNKN
			024 "DIA CAST IRON
		0190/1117	LEN=0030 INSTALLED UNKN
			(APRA) REISINGER TRAILE
			REISINGER TRL HAVEN DR
		0190/1034	(PRDR)
			021"H 43"W ELLIP CAST
		0190/0024	LEN=0050 INSTALLED UNKN
	043091 FT	043091 FT	1 1 01999 0 00 0194+97
			ADMIRE RD
			(SR4004 SEG 0100/2964)
		S 0190/0000	LENGTH(AH 2356 BK 2213)
			038"H 50"W CONCR ARCH
		0180/2032	LEN=0030 INSTALLED UNKN
			015 "DIA CIRC CONCR
		0180/1579	LEN=0030 INSTALLED UNKN
			015 "DIA CAST IRON
		0180/0624	LEN=0030 INSTALLED UNKN
	040878 FT	040878 FT	1 1 01999 0 00 0172+79
			SALEM CHURCH RD
			(SR4003 SEG 0090/0000)
		S 0180/0000	LENGTH(AH 2213 BK 2510)

DIR: B TOTAL LEN: 9.197 MI. DIST: 08-4 SR: 4008
LEFT MUN: DOVER T RIGHT MUN: DOVER T

LEFT		RIGHT
		018 "DIA CIRC CONCR
	0170/1781	LEN=0030 INSTALLED UNKN
		LOCUST POINT CT
	0170/1444	(TWP)
		018 "DIA CIRC CONCR
	0170/1172	LEN=0001 INSTALLED UNKN
MARLBOROUGH RD (T452) 0170/0830		
		050"H 72"W CON BOX CUL
	0170/0541	LEN=0030 INSTALLED UNKN
		030 "DIA CIRC METAL
	0170/0172	LEN=0060 INSTALLED UNKN
1 1 01999 0 00 0148+72 038368 FT		038368 FT
HARWICK RD (T449) 0170/0000		S 0170/0000 LENGTH(AH 2510 BK 3666)
		018 "DIA CIRC METAL
	0160/3049	LEN=0001 INSTALLED UNKN
WILLOWBROOK RD (T453) 0160/2883		
		018 "DIA CIR PLASTIC
	0160/2534	LEN=0030 INSTALLED UNKN
MUIRFIELD RD (T465) 0160/1374		
		015 "DIA CIRC CONCR
	0160/1007	LEN=0030 INSTALLED UNKN
1 1 01999 0 00 0112+06 034702 FT		034702 FT CANAL RD
CANAL RD (SR4002 SEG 0220/0000) 0160/0000		(SR4002 SEG 0220/0000)
		S 0160/0000 LENGTH(AH 3666 BK 2996)
		024 "DIA CIRC CONCR
	0150/2967	LEN=0030 INSTALLED UNKN
		015 "DIA CIRC CONCR
	0150/2587	LEN=0030 INSTALLED UNKN
		018 "DIA CIRC CONCR
	0150/1878	LEN=0030 INSTALLED UNKN
		015 "DIA CIRC CONCR
	0150/1426	LEN=0030 INSTALLED UNKN
		015 "DIA CIRC CONCR
	0150/0635	LEN=0030 INSTALLED UNKN
031706 FT		031706 FT 1 1 06518 0 00 0081+31
		S 0150/0000 LENGTH(AH 2996 BK 2754)
		048"H 64"W CONCR ARCH

DIR: B TOTAL LEN: 9.197 MI. DIST: 08-4 SR: 4008
LEFT MUN: DOVER T RIGHT MUN: DOVER T

```
                                        0140/2754 LEN=0035 INSTALLED UNKN
                                                  015 "DIA CIRC CONCR
                                        0140/2417 LEN=0030 INSTALLED UNKN
                                                  038"H 50"W CONC STRUCT
                                        0140/1945 LEN=0035 INSTALLED UNKN
                                                  015 "DIA CIRC CONCR
                                        0140/1463 LEN=0035 INSTALLED UNKN
                                                  015 "DIA CIRC CONCR
                                        0140/1340 LEN=0030 INSTALLED UNKN

                                                  015 "DIA CIRC CONCR
                                        0140/0341 LEN=0030 INSTALLED UNKN
                                        0140/0027 BMSEN 66/4008/0140/0000
                028952 FT               028952 FT 1 1 06518 0 00 0053+77
                                                  TR.CONEWAGO
                                                  BMSBG 66/4008/0140/0000
                                      S 0140/0000 LENGTH(AH 2754 BK 2234)
                                                  SALMON RUN RD
                                        0130/2060 (T891)
                                                  015 "DIA CIRC CONCR
                                        0130/2040 LEN=0035 INSTALLED UNKN
CLEARVIEW RD
(T892)          0130/1455

                                                  015 "DIA CIRC CONCR
                                        0130/1439 LEN=0050 INSTALLED UNKN
                                                  015 "DIA CIRC CONCR
                                        0130/0861 LEN=0030 INSTALLED UNKN
                                                  015 "DIA CIRC CONCR
                                        0130/0467 LEN=0030 INSTALLED UNKN
                                                  024 "DIA CIRC METAL
                                        0130/0464 LEN=0040 INSTALLED UNKN
                026718 FT               026718 FT 1 1 06518 0 00 0031+41
                                                  NEWPORT RD
                                                  (T810)
                                      S 0130/0000 LENGTH(AH 2234 BK 3141)
                                                  015 "DIA CIRC CONCR
                                        0120/2886 LEN=0060 INSTALLED UNKN

                                                  015 "DIA CIRC CONCR
                                        0120/2246 LEN=0035 INSTALLED UNKN
                                                  015 "DIA CIRC CONCR
                                        0120/1863 LEN=0035 INSTALLED UNKN
                                                  038"H 55"W CONC STRUCT
                                        0120/1492 LEN=0040 INSTALLED UNKN
                                                  PARADISE RD
                                        0120/1329 (T817)
                                                  015 "DIA CIRC CONCR
                                        0120/1040 LEN=0035 INSTALLED UNKN
                                                  015 "DIA CIRC CONCR
```

DIR: B TOTAL LEN: 9.197 MI. DIST: 08-4 SR: 4008
LEFT MUN: DOVER T RIGHT MUN: DOVER T

```
                                                  0120/0628 LEN=0035 INSTALLED UNKN
                                                            015 "DIA CIRC CONCR
                                                  0120/0035 LEN=0030 INSTALLED UNKN
                        023577 FT                 023577 FT 1 1 06518 0 00 0000+00
                                                5 0120/0000 LENGTH(AH 3141 BK 2941)

                                                            024 "DIA CIR PLASTIC
                                                  0110/2164 LEN=0040 INSTALLED 1998
                                                            018 "DIA CIR PLASTIC
                                                  0110/1798 LEN=0035 INSTALLED 1998
                                                            018 "DIA CIRC METAL
                                                  0110/1478 LEN=0040 INSTALLED 1998
                                                            018 "DIA CIRC METAL
                                                  0110/1108 LEN=0030 INSTALLED 1998
                                                            018 "DIA CIRC METAL
                                                  0110/0670 LEN=0036 INSTALLED 1998

                        020636 FT                 020636 FT 2 0 66035 0 00 0249+85
                                                            PINE HILL RD
                                                            (TB19)
                                                5 0110/0000 LENGTH(AH 2941 BK 2808)
SCHOOLHOUSE RD
(TB19)                   0100/2336

                                                            018 "DIA CIRC METAL
                                                  0100/1054 LEN=0045 INSTALLED UNKN

                                                            018 "DIA CIRC METAL
                                                  0100/0065 LEN=0045 INSTALLED UNKN
2 0 66035 0 00 0221+81  017828 FT                 017828 FT
COLONIAL RD
(SR4015 SEG 0010/0000)   0100/0000              5 0100/0000 LENGTH(AH 2808 BK 2519)
                                                  0090/2340 BMSEN 66/4008/0090/2153
                                                            DOVER
                                                  0090/2247 WASHINGTON T
                                                            2 0 66035 0 00 0218+33
                                                            CONEWAGO CK
                                                  0090/2153 BMSBG 66/4008/0090/2153

                                                            JULIUS LN
                                                  0090/0671 (TB11)

2 0 66035 0 00 0195+96  015309 FT                 015309 FT
CEDAR LN
(TB06)                   0090/0000              5 0090/0000 LENGTH(AH 2519 BK 3785)
```

DIR: B TOTAL LEN: 9.197 MI. DIST: 08-4 SR: 4008
LEFT MUN: WASHINGTON T RIGHT MUN: WASHINGTON T

			030 "DIA CIRC METAL
		0080/3210	LEN=0035 INSTALLED UNKN
			024 "DIA CIR PLASTIC
		0080/2063	LEN=0040 INSTALLED 1997
			018 "DIA CIR PLASTIC
		0080/1795	LEN=0036 INSTALLED 1998
PICKETT RD (T810)	0080/0803		
			015 "DIA CIRC METAL
		0080/0017	LEN=0050 INSTALLED UNKN
2 0 66035 0 00 0158+11 011524 FT		011524 FT	BERMUDIAN CHURCH RD
BERMUDIAN CHURCH RD			(TBC)
(T809)	0080/0000	5 0080/0000	LENGTH(AH 3785 BK 3028)
			021"H 33"W ELLIP METAL
		0070/2792	LEN=0040 INSTALLED UNKN
			018 "DIA CIRC CONCR
		0070/2371	LEN=0050 INSTALLED UNKN
			RED RUN CHURCH RD
		0070/2267	(TB02)
			018 "DIA CIRC CONCR
		0070/1818	LEN=0055 INSTALLED UNKN
			018 "DIA CIRC CONCR
		0070/1336	LEN=0060 INSTALLED UNKN
			018 "DIA CIRC METAL
		0070/1021	LEN=0040 INSTALLED UNKN
			018 "DIA CIRC CONCR
		0070/0727	LEN=0030 INSTALLED UNKN
		0070/0158	BMSEN 66/4008/0070/0115
			018"H 18"W BOX CULVRT*
		0070/0147	LEN=0020 INSTALLED UNKN
			2 0 66035 0 00 0128+97
			RED RUN
		0070/0115	BMSBG 66/4008/0070/0115
2 0 66035 0 00 0127+82 008496 FT		008496 FT	
RED RUN VALLEY LN (T823)	0070/0000	5 0070/0000	LENGTH(AH 3028 BK 1074)
KRALLTOWN RD (T884)	0060/0985		
			036 "DIA CIRC CONCR
		0060/0828	LEN=0080 INSTALLED UNKN
			018 "DIA CIRC CONCR
		0060/0550	LEN=0060 INSTALLED UNKN
	007422 FT	007422 FT	2 0 66035 0 00 0118+02
			HOFFMAN RD
			(TB05)

DIR: B TOTAL LEN: 9.197 MI. DIST: 08-4 SR: 4008
LEFT MUN: WASHINGTON T RIGHT MUN: WASHINGTON T

```
                                                  S 0060/0000 LENGTH(AH 1074 BK 2654)
                                                              021"H 15"W METAL ARCH
                                                    0050/2105 LEN=0040 INSTALLED 1998
                                                              014"H 23"W ELLIP CONC
                                                    0050/1895 LEN=0032 INSTALLED UNKN
                                                              015"H 21"W ELLIP METAL
                                                    0050/1834 LEN=0040 INSTALLED UNKN


                                                              024 "DIA CIR PLASTIC
                                                    0050/0517 LEN=0040 INSTALLED 1998
                        004768 FT                   004768 FT 2 0 66035 0 00 0091+72
                                                  S 0050/0000 LENGTH(AH 2654 BK 2179)


                                                              014"H 23"W ELLIP CONC
                                                    0040/0755 LEN=0032 INSTALLED UNKN
                                                              021"H 15"W METAL ARCH
                                                    0040/0339 LEN=0040 INSTALLED 1997
2 0 66035 0 00 0069+30  002589 FT                   002589 FT
PINE RIDGE RD
(T843)
SHIPPENSBURG RD
(T843)                   0040/0000                S 0040/0000 LENGTH(AH 2179 BK 2589)
                                                              014"H 23"W ELLIP CONC
                                                    0030/2501 LEN=0040 INSTALLED UNKN


                                                              018 "DIA CIRC METAL
                                                    0030/1502 LEN=0030 INSTALLED UNKN
                                                              019"H 30"W ELLIP CONC
                                                    0030/1467 LEN=0032 INSTALLED UNKN


                                                              030 "DIA CIRC METAL
                                                    0030/0132 LEN=0040 INSTALLED 1997
                        000000 FT                   000000 FT 2 0 66035 0 00 0043+41
                                                          NC DAVIDSBURG RD
                                                              BALTIMORE PK
                                                              (SR0194 SEG 0170/0000)
                                                    INTER-BK  BAKERS WATERING TROUGH
                                                              (TWP )
                                                  S 0030/0000 LENGTH(AH 2589 BK 2397)
                        000000 FT                   000000 FT
                                                    7020/0000 LENGTH(AH 2397 BK 1960)
                        000000 FT                   000000 FT
                                                    7010/0000 LENGTH(AH 1960 BK 0000)
```

DIR: B TOTAL LEN: .400 MI. DIST: 08-4 SR: 4007
LEFT MUN: FAIRVIEW T RIGHT MUN: FAIRVIEW T

```
002112 FT                    002112 FT
                             INTER-AHD  INDUSTRIAL DR
                                        (TWP )
                                        WYNDAMERE RD
                                        (SR0177 SEG 0210/1002)
                             0014/0578
001534 FT                    001534 FT  2 0 66113 7 01 0014+47
                                        RAMP L RD
                                        (SR8027 SEG 0250/0220)
                           5 0014/0000  LENGTH(AH 0578 BK 1534)
                                        018 "DIA CIRC CONCR
                             0010/1497  LEN=0050 INSTALLED UNKN
                                        018 "DIA CIRC METAL
                             0010/1172  LEN=0035 INSTALLED UNKN
                                        018 "DIA CIRC METAL
                             0010/0633  LEN=0060 INSTALLED UNKN
                                        FAIRVIEW
                             0010/0437  NEWBERRY T
                                        018 "DIA CIRC METAL
                             0010/0392  LEN=0050 INSTALLED UNKN
000000 FT                    000000 FT  2 0 66113 7 00 0000+00
                                  NC YORKTOWN RD
                           * REF-BK     RAMP K RD
                                        (SR8027 SEG 0260/0000)
                                        MFC BEGIN = D
                           5 0010/0000  LENGTH(AH 1534 BK 0000)
```

DIR: N TOTAL LEN: .002 MI. DIST: 08-4 SR: 4006
LEFT MUN: WASHINGTON T RIGHT MUN: WASHINGTON T

000011 FT		000011 FT
		7042/0000 LENGTH(AH 3401 BK 0011)
		BMSEN 66/4006/0040/0000
		REF-AHD BERMUDIAN CHURCH RD
		0040/0011 (TWP)
000000 FT		000000 FT 2 0 66036 0 00 0075+19
		NC BERMUDIAN CHURCH RD
		REF-BK BERMUDIAN CHURCH RD
		(TWP)
		TR-CONEWAGO
		BMSBG 66/4006/0040/0000
		MFC BEGIN = E
		0040/0000 LENGTH(AH 0011 BK 2514)
000000 FT		000000 FT
		7030/0000 LENGTH(AH 2514 BK 1291)
000000 FT		000000 FT
		7020/0000 LENGTH(AH 1291 BK 3703)
000000 FT		000000 FT
		7010/0000 LENGTH(AH 3703 BK 0000)

DIR: N TOTAL LEN: 2.601 MI. DIST: 08-4 SR: 4005
LEFT MUN: MANCHESTER T RIGHT MUN: MANCHESTER T

013693 FT

FARMTRAIL RD
(SR0238 SEG 0140/0000) 0060/1740

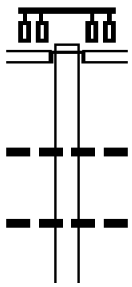

011953 FT

013714 FT
INTER-AHD SUSQUEHANNA TR
(T956)
CHURCH ST
(SR0238 SEG 0140/0000)
0060/1740

015 "DIA CIRC CONCR
0060/0676 LEN=0040 INSTALLED UNKN

018 "DIA CIRC CONCR
0060/0040 LEN=0035 INSTALLED UNKN
011974 FT 2 0 66042 0 00 0218+12
SINKING SPRINGS LN

DIR: N TOTAL LEN: 2.601 MI. DIST: 08-4 SR: 4005
LEFT MUN: MANCHESTER T RIGHT MUN: MANCHESTER T

			(T808)
		0060/0000	LENGTH(AH 1760 BK 2040)
			030 "DIA CIRC METAL
		0050/1760	LEN=0045 INSTALLED UNKN
			018 "DIA CIRC METAL
		0050/1072	LEN=0035 INSTALLED UNKN
			018 "DIA CIRC CONCR
		0050/0780	LEN=0030 INSTALLED UNKN
			018 "DIA CIRC CONCR
		0050/0650	LEN=0030 INSTALLED UNKN
			015 "DIA CIRC METAL
		0050/0374	LEN=0040 INSTALLED UNKN
	009913 FT		009934 FT 2 0 66003 7 00 0020+27
		0050/0000	LENGTH(AH 2040 BK 2054)
LOCUST LN (T943)	0040/1370	0040/1370	LOCUST LN (T943)
			018 "DIA CIRC CONCR
		0040/0235	LEN=0035 INSTALLED UNKN
2 0 66003 7 00 0000+00	007859 FT		007880 FT
LEWISBERRY RD (SR4009 SEG 0010/0000)	0040/0000	0040/0000	LENGTH(AH 2054 BK 2697)
STILL MEADOW LN (T832)	0030/2550	0030/2550	
			048"H 15"W CONC STRUCT
		0030/1628	LEN=0030 INSTALLED UNKN
		0030/1609	BMSEN 66/4005/0030/1573
			2 0 66003 0 00 0046+20
			T.CODORUS
		0030/1597	BMSBG 66/4005/0030/1573
			018 "DIA CIRC METAL
		0030/0570	LEN=0030 INSTALLED UNKN
WOODMONT DR (T878)	0030/0272		
	005162 FT		005183 FT 2 0 66003 0 00 0030+34
		0030/0000	LENGTH(AH 2697 BK 3034)
VILLAGE WY (PRDR)	0020/2937		
			LEXTON DR
		0020/2744	(PRDR)
			015"H 00"W MULT PLSTIC
		0020/2690	LEN=0035 INSTALLED UNKN

DIR: N TOTAL LEN: 2.601 MI. DIST: 08-4 SR: 4005
LEFT MUN: MANCHESTER T RIGHT MUN: MANCHESTER T

			018"H 01"W ELLIP METAL
		0020/1893	LEN=0035 INSTALLED UNKN
			042"H 70"W ELLIP METAL
		0020/1214	LEN=0060 INSTALLED UNKN
			LIGHTNER ST
2 0 66003 0 00 0000+00 002128 FT		002149 FT	(SR4046 SEG 0010/0000)
GWEN DR			
(T834) 0020/0000		0020/0000	LENGTH(AH 3034 BK 1426)
			WOODLAND AV
		0014/1035	(T838)
			WEBSTER AV
		0014/0680	(T835)
			(APRA) PENNDOT 8-4
			HEIDELBERG AV
			(T837)
		0014/0329	
			ZOAR AV
		0014/0123	(T829)
000702 FT		000723 FT	1 0 00333 0 02 0786+03
			MFC BEGIN = C
		0014/0000	LENGTH(AH 1426 BK 0723)
			JASPER AV
		0010/0628	(T831)
			TAFT AV
		0010/0412	(T836)
TO 0030/0321 SH			
(CONN) 0011/0223			
			WILSON AV
		0010/0185	(T833)
			018 "DIA CIRC METAL
		0010/0010	LEN=0030 INSTALLED UNKN
0 0 00000 0 00 0000+00 000000 FT		000000 FT	1 0 00333 0 02 0778+80
LOUCKS RD			LOUCKS RD
(SR0030 SEG 0331/0000)			(SR0030 SEG 0331/0000)
(SR0030 SEG 0330/0000)			(SR0030 SEG 0330/0000)
NC SUSQUEHANNA TR			NC SUSQUEHANNA TR
ARSENAL RD			ARSENAL RD
(SR0030 SEG 0331/0000)			(SR0030 SEG 0331/0000)
(SR0030 SEG 0330/0000)			(SR0030 SEG 0330/0000)
ELEVENTH AV INTER-BK		INTER-BK	ELEVENTH AV
(T840)			(T840)
MFC BEGIN = C			MFC BEGIN = C
LENGTH(AH 0702 BK 0000) 0011/0000		0010/0000	LENGTH(AH 0723 BK 0000)

DIR: B TOTAL LEN: 4.944 MI. DIST: 08-4 SR: 4004
LEFT MUN: DOVER T RIGHT MUN: DOVER T

026103 FT

026103 FT DAVIDSBURG RD
0100/2964 (SR4008 SEG 0190/0000)

ADMIRE SPRINGS DR
(T971)

0100/2147

ADMIRE SPRINGS DR
0100/2143 (TWP)

LAUER LN
(T972)

0100/1212

023139 FT

023139 FT 2 0 66046 0 01 0231+10
SALEM CHURCH RD
(SR4003 SEG 0080/0000)
S 0100/0000 LENGTH(AH 2964 BK 2196)
021"H 15"W METAL ARCH
0090/2151 LEN=0050 INSTALLED 2000

015"H 20"W ELLIP METAL
0090/0943 LEN=0035 INSTALLED UNKN

020943 FT

020943 FT 2 0 66046 0 01 0209+32
LARK LN
(T944)
S 0090/0000 LENGTH(AH 2196 BK 2462)
018 "DIA CIR PLASTIC
0080/2437 LEN=0046 INSTALLED 2000

015"H 20"W ELLIP METAL
0080/1168 LEN=0030 INSTALLED UNKN

018481 FT

018481 FT 2 0 66046 0 01 0184+70
S 0080/0000 LENGTH(AH 2462 BK 2593)
018 "DIA CIR PLASTIC
0070/2161 LEN=0040 INSTALLED 2000

DIR: B TOTAL LEN: 4.944 MI. DIST: 08-4 SR: 4004
LEFT MUN: DOVER T RIGHT MUN: DOVER T

			024 "DIA CIR PLASTIC
		0070/0356	LEN=0040 INSTALLED 2000
	015888 FT	015888 FT	2 0 66046 0 01 0158+77
			BIESECKER RD
			(SR3061 SEG 0170/0000)
			MFC BEGIN = D
		S 0070/0000	LENGTH(AH 2593 BK 2825)
			024 "DIA CIR PLASTIC
		0060/1668	LEN=0040 INSTALLED 2000
			024 "DIA CIR PLASTIC
		0060/0850	LEN=0040 INSTALLED 2000
	013063 FT	013063 FT	2 0 66046 0 01 0130+52
		S 0060/0000	LENGTH(AH 2825 BK 2617)
			015 "DIA CIRC METAL
		0050/1879	LEN=0030 INSTALLED UNKN
EAGLE SCOUT RD (T811)	0050/1561		
			018 "DIA CIRC METAL
		0050/0667	LEN=0030 INSTALLED 2000
	010446 FT	010446 FT	2 0 66046 0 00 0104+50
			PINCHTOWN RD
			(T478)
		S 0050/0000	LENGTH(AH 2617 BK 2737)
			021"H 15"W METAL ARCH
		0040/2737	LEN=0050 INSTALLED 2000
			018 "DIA CIRC METAL
		0040/2057	LEN=0035 INSTALLED 2000
			015"H 21"W ELLIP METAL
		0040/1241	LEN=0035 INSTALLED 1998
		0040/0012	BMSEN 66/4004/0040/0000
	007709 FT	007709 FT	2 0 66046 0 00 0077+13
			TR.CONEWAGO
			BMSBG 66/4004/0040/0000

DIR: B TOTAL LEN: 4.944 MI. DIST: 08-4 SR: 4004
LEFT MUN: DOVER T RIGHT MUN: DOVER T

0040/0000 LENGTH(AH 2737 BK 1528)

SHADY DELL RD
(T475) 0030/0073

021"H 15"W METAL ARCH
0030/0001 LEN=0040 INSTALLED 2000
006181 FT 006181 FT 2 0 66046 0 00 0061+83
SHADY DELL RD
(T464)
DOVER
PARADISE T
0030/0000 LENGTH(AH 1528 BK 3272)
018 "DIA CIRC METAL
0020/2978 LEN=0030 INSTALLED UNKN

015 "DIA CIRC METAL
0020/0378 LEN=0035 INSTALLED UNKN
2 0 66046 0 00 0029+11 002909 FT 002909 FT
CHERRY LN
(T808) 0020/0000
0020/0000 LENGTH(AH 3272 BK 2909)
024 "DIA CIRC METAL
0010/2508 LEN=0040 INSTALLED UNKN
018 "DIA CIR PLASTIC
0010/2187 LEN=0033 INSTALLED 2000
024 "DIA CIR PLASTIC
0010/1602 LEN=0040 INSTALLED 2000
MEETING HOUSE RD
(T484) 0010/1474

0010/0103 BMSEN 66/4004/0010/0089
2 0 66046 0 00 0001+26
TR.CONEWAGO
0010/0089 BMSBG 66/4004/0010/0089
NC ADMIRE RD
BIG MOUNT RD
(SR4051 SEG 0060/1966)
INTER-BK ADMIRE RD
2 0 66046 0 00 0000+24 000000 FT 000000 FT (T475)
BIG MOUNT RD
MFC BEGIN = E
(SR4051 SEG 0060/1966) 0010/0000
0010/0000 LENGTH(AH 2909 BK 0000)

DIR: B TOTAL LEN: 3.637 MI. DIST: 08-4 SR: 4003
LEFT MUN: DOVER T RIGHT MUN: DOVER T

LEFT			RIGHT	
CANAL RD (SR4002 SEG 0240/0240)	019203 FT 0100/2734		019203 FT 0100/2734	CANAL RD (SR4002 SEG 0240/0240)
			0100/2304	TAMELA AV (PRDR)
				(APRA) TALL OAK ESTATES
			0100/1220	AMY AV (PRDR)
			0100/0710	018 "DIA CIR PLASTIC LEN=0040 INSTALLED UNKN
			0100/0708	018 "DIA CIRC METAL LEN=0040 INSTALLED UNKN
CLAIR-MAR DR (TWP)	0100/0354		0100/0014	BMSEN 66/4003/0100/0000
	016469 FT		016469 FT	2 0 66143 0 00 0242+92 TRIB OF LITTLE CONEWAGO
			0100/0000	BMSBG 66/4003/0100/0000 LENGTH(AH 2734 BK 2523)
BORNT DR (TWP)	0090/2329		0090/2329	UNNAMED RD (PRDR)
			0090/1730	018 "DIA CIR PLASTIC LEN=0030 INSTALLED UNKN
			0090/1728	018 "DIA CIRC CONCR LEN=0030 INSTALLED UNKN
NITTANY DR (TWP)	0090/1623			
	013946 FT		013946 FT	2 0 66143 0 00 0217+68 DAVIDSBURG RD (SR4008 SEG 0180/0000)
			0090/0000	LENGTH(AH 2523 BK 1999)
	011947 FT		011947 FT	2 0 66143 0 00 0197+64 ADMIRE RD (SR4004 SEG 0100/0000)
			0080/0000	LENGTH(AH 1999 BK 3786)
			0070/3030	ANTHONY WY (TWP)

DIR: B TOTAL LEN: 3.637 MI. DIST: 08-4 SR: 4003
LEFT MUN: DOVER T RIGHT MUN: DOVER T

				024 "DIA CIRC CONCR
			0070/2027	LEN=0050 INSTALLED UNKN
				036 "DIA CIR PLASTIC
			0070/0991	LEN=0055 INSTALLED UNKN
				024 "DIA CIR PLASTIC
			0070/0271	LEN=0040 INSTALLED UNKN
				024 "DIA CIRC METAL
			0070/0269	LEN=0040 INSTALLED UNKN
	008161 FT		008161 FT	2 0 66143 0 00 0159+93
			S 0070/0000	LENGTH(AH 3786 BK 3038)
				EMIG MILL RD
		==	0060/2080	(T809)
				FARM DR
		==	0060/1630	(T884)
				024"H 34"W ELLIP METAL
			0060/1200	LEN=0035 INSTALLED UNKN
				024"H 38"W ELLIP CONC
			0060/1034	LEN=0035 INSTALLED UNKN
				024"H 34"W ELLIP METAL
			0060/0805	LEN=0035 INSTALLED UNKN
EMIG SCHOOL RD (T809)	0060/0781	==		
				015 "DIA CIRC METAL
			0060/0588	LEN=0030 INSTALLED UNKN
				018 "DIA CIR PLASTIC
			0060/0570	LEN=0030 INSTALLED UNKN
			0060/0092	BMSEN 66/4003/0060/0000
	005123 FT		005123 FT	2 0 66143 0 00 0129+55
				018 "DIA CIRC CONCR
				LEN=0057 INSTALLED UNKN
				LITTLE CONEWAGO
				BMSBG 66/4003/0060/0000
			S 0060/0000	LENGTH(AH 3038 BK 2918)
				018 "DIA CIR PLASTIC
			0050/2903	LEN=0019 INSTALLED UNKN
				018 "DIA CIR PLASTIC
			0050/2902	LEN=0030 INSTALLED UNKN
				018 "DIA CIR PLASTIC
			0050/2476	LEN=0040 INSTALLED UNKN
				018 "DIA CIRC CONCR
			0050/2474	LEN=0040 INSTALLED UNKN
RUPPERT RD (T813)	0050/2213	==		
				TAXVILLE RD

DIR: B TOTAL LEN: 3.637 MI. DIST: 08-4 SR: 4003
LEFT MUN: DOVER T RIGHT MUN: DOVER T

	0050/2118	(T813)
		024 "DIA CIR PLASTIC
	0050/2075	LEN=0045 INSTALLED UNKN
		018"H 23"W ELLIP METAL
	0050/2073	LEN=0040 INSTALLED UNKN
		JUDITH CT
	0050/1631	(TWP)
		FAIRWAY MANOR
	0050/0888	(TWP)
		024 "DIA CIR PLASTIC
	0050/0392	LEN=0045 INSTALLED UNKN
		020"H 24"W ELLIP METAL
	0050/0390	LEN=0045 INSTALLED UNKN
002205 FT	002205 FT	2 0 66143 0 00 0099+68
	NC S	SALEM CHURCH RD
		GOLF DR
		(TWP)
	S 0050/0000	LENGTH(AH 2918 BK 2205)
		018 "DIA CIR PLASTIC
	0040/1334	LEN=0030 INSTALLED UNKN
		022"H 26"W ELLIP METAL
	0040/1332	LEN=0030 INSTALLED UNKN
	0040/0899	BMSEN 66/4003/0040/0889
		072"H 84"W CONC STRUCT
	0040/0891	LEN=0030 INSTALLED UNKN
		2 0 66143 0 00 0087+15
		TRIB.CONEWAG
	0040/0889	BMSBG 66/4003/0040/0889
		018"H 20"W ELLIP METAL
	0040/0444	LEN=0035 INSTALLED UNKN
000000 FT	000000 FT	2 0 66143 0 00 0078+29
	NC S	SALEM CHURCH RD
		EAST BERLIN RD
		(SR0234 SEG 0170/0000)
	INTER-BK	S SALEM CHURCH RD
		(T528)
	S 0040/0000	LENGTH(AH 2205 BK 0831)
000000 FT	000000 FT	
	7034/0000	LENGTH(AH 0831 BK 0013)
000000 FT	000000 FT	
	7032/0000	LENGTH(AH 0013 BK 1964)
000000 FT	000000 FT	
	7030/0000	LENGTH(AH 1964 BK 2481)
000000 FT	000000 FT	
	7020/0000	LENGTH(AH 2481 BK 2560)
000000 FT	000000 FT	
	7010/0000	LENGTH(AH 2560 BK 0000)

DIR: B TOTAL LEN: 11.284 MI. DIST: 08-4 SR: 4002
LEFT MUN: DOVER B RIGHT MUN: DOVER B

	059577 FT		059577 FT	
			INTER-AHD	CANAL ST
				(SR0921 SEG 0010/0000)
				MAIN ST
				(SR0074 SEG 0810/0000)
			0260/1465	
				018 "DIA CIRC METAL
			0260/1150	LEN=0045 INSTALLED UNKN
				018 "DIA CIRC CONCR
			0260/1130	LEN=0030 INSTALLED UNKN
				RESERVOIR DR
			0260/1113	(BORO)
				018 "DIA CIRC CONCR
			0260/1110	LEN=0272 INSTALLED UNKN
				018 "DIA CIRC CONCR
			0260/0835	LEN=0030 INSTALLED UNKN
				DOVER H.S. DR
CHURCH AL			0260/0685	(PRDR)
(BORO)	0260/0577			
				018 "DIA CIRC CONCR
			0260/0416	LEN=0045 INSTALLED UNKN
				DOVER H.S. DR
			0260/0068	(PRDR)
				018 "DIA CIRC CONCR
			0260/0040	LEN=0045 INSTALLED UNKN
	058112 FT		058112 FT	2 0 66002 0 02 0521+04
			NC	CANAL ST
				DOVER
INTERMEDIATE AV				DOVER T
(T920)	0260/0000		5 0260/0000	LENGTH(AH 1465 BK 2132)
			0250/1981	BMSEN 66/4002/0250/1961
				2 0 66002 0 02 0519+43
				T.FOX RUN
			0250/1961	BMSBG 66/4002/0250/1961
				MUNICIPAL RD
			0250/1877	(T622)
				018 "DIA CIRC CONCR
			0250/1146	LEN=0100 INSTALLED UNKN

DIR: B TOTAL LEN: 11.284 MI. DIST: 08-4 SR: 4002
LEFT MUN: DOVER T RIGHT MUN: DOVER T

				018 "DIA CIRC CONCR
			0250/0794	LEN=0125 INSTALLED UNKN
				018 "DIA CIRC CONCR
			0250/0435	LEN=0075 INSTALLED UNKN
				030 "DIA CIRC CONCR
			0250/0036	LEN=0075 INSTALLED UNKN
	055980 FT		055980 FT	2 0 66002 0 02 0499+82
			S 0250/0000	LENGTH(AH 2132 BK 1400)
				MUNICIPAL RD
		==	0240/0980	(T622)
				018 "DIA CIRC CONCR
			0240/0955	LEN=0070 INSTALLED UNKN
SALEM CHURCH RD (T528)	0240/0452	==		
				018 "DIA CIRC CONCR
			0240/0258	LEN=0070 INSTALLED UNKN
				SALEM CHURCH RD
		==	0240/0240	(SR4003 SEG 0100/2734)
				018 "DIA CIRC CONCR
			0240/0179	LEN=0070 INSTALLED UNKN
				018 "DIA CIRC CONCR
			0240/0038	LEN=0045 INSTALLED UNKN
	054580 FT		054580 FT	2 0 66002 0 02 0485+82
			S 0240/0000	LENGTH(AH 1400 BK 2687)
				028"H 43"W ELLIP METAL
			0230/2532	LEN=0040 INSTALLED UNKN
				CLAIR-MAR DR
		==	0230/1506	(TWP)
				015 "DIA CIRC METAL
			0230/1150	LEN=0030 INSTALLED UNKN
				060 "DIA CIRC METAL
			0230/1118	LEN=0035 INSTALLED UNKN
				WYNNFIELD RD
		==	0230/0954	(T463)
HOWARD LN (PRDR)	0230/0649	==		
				018 "DIA CIRC METAL
			0230/0353	LEN=0035 INSTALLED UNKN
	051893 FT		051893 FT	2 0 66002 0 02 0458+95
			S 0230/0000	LENGTH(AH 2687 BK 1755)
				015"H 21"W ELLIP METAL
			0220/1610	LEN=0030 INSTALLED UNKN
				018 "DIA CIRC CONCR
			0220/0035	LEN=0075 INSTALLED UNKN

DIR: B TOTAL LEN: 11.284 MI. DIST: 08-4 SR: 4002
LEFT MUN: DOVER T RIGHT MUN: DOVER T

	050138 FT		050138 FT	2 0 66002 0 02 0441+40 DAVIDSBURG RD (SR4008 SEG 0160/0000)
DAVIDSBURG RD (SR4008 SEG 0160/0000)	0220/0000		S 0220/0000	LENGTH(AH 1755 BK 2255) 015 "DIA CIRC METAL
			0210/2255	LEN=0100 INSTALLED UNKN 021"H 15"W ELLIP METAL
			0210/1778	LEN=0050 INSTALLED UNKN 018 "DIA CIRC METAL
			0210/1343	LEN=0040 INSTALLED UNKN
		POI	0210/0955	(APRA) LEIB'S
AARON ENTERPRISE INC (PRDR)	0210/0889	POI	0210/0889	(APRA) AARON ENTERPRISE 020"H 30"W ELLIP METAL
			0210/0714	LEN=0045 INSTALLED UNKN
			0210/0019	BMSEN 66/4002/0210/0000
	047883 FT		047883 FT	2 0 66002 0 01 0418+58 TR.CONEWAGO BMSBG 66/4002/0210/0000
			S 0210/0000	LENGTH(AH 2255 BK 2093)
				018 "DIA CIRC METAL
			0200/1230	LEN=0035 INSTALLED UNKN
LOST KNIFE CR (PRDR)	0200/0980			
				035"H 24"W ELLIP METAL
			0200/0200	LEN=0025 INSTALLED UNKN
	045790 FT		045790 FT	2 0 66002 0 01 0397+96 BIESECKER RD (SR3061 SEG 0190/2062)
			S 0200/0000	LENGTH(AH 2093 BK 0950) 018 "DIA CIR PLASTIC
			0190/0647	LEN=0035 INSTALLED UNKN
2 0 66002 0 01 0388+32	044840 FT		044840 FT	
SALMON RUN RD (T891)	0190/0000		S 0190/0000	LENGTH(AH 0950 BK 3031) 015"H 15"W ELLIP METAL
			0180/2879	LEN=0025 INSTALLED UNKN
			0180/2351	BMSEN 66/4002/0180/2331 2 0 66002 0 01 0381+10 T.CONOWAGO
			0180/2331	BMSBG 66/4002/0180/2331

DIR: B TOTAL LEN: 11.284 MI. DIST: 08-4 SR: 4002
LEFT MUN: DOVER T RIGHT MUN: DOVER T

				015 "DIA CIRC METAL
			0180/0717	LEN=0025 INSTALLED UNKN
				024 "DIA CIR PLASTIC
2 0 66002 0 01 0358+01	041809 FT		0180/0001	LEN=0030 INSTALLED UNKN
NEWPORT RD				
(T810)	0180/0000		S 0180/0000	LENGTH(AH 3031 BK 2078)
				018 "DIA CIR PLASTIC
			0170/1702	LEN=0025 INSTALLED UNKN
				018 "DIA CIR PLASTIC
			0170/1307	LEN=0030 INSTALLED UNKN
				018 "DIA CIRC METAL
			0170/0001	LEN=0030 INSTALLED UNKN
	039731 FT		039731 FT	2 0 66002 0 01 0336+95
				PINCHTOWN RD
				(T478)
			S 0170/0000	LENGTH(AH 2078 BK 2338)
				018"H 15"W ELLIP METAL
			0160/0898	LEN=0030 INSTALLED UNKN
			0160/0023	BMSEN 66/4002/0160/0000
	037393 FT		037393 FT	2 0 66002 0 01 0313+57
				T.CONEWAGO
				BMSBG 66/4002/0160/0000
			S 0160/0000	LENGTH(AH 2338 BK 2369)
				036 "DIA CIRC METAL
			0150/0180	LEN=0040 INSTALLED UNKN
	035024 FT		035024 FT	2 0 66002 0 01 0289+98
			S 0150/0000	LENGTH(AH 2369 BK 1953)
				021"H 15"W ELLIPTICAL*
			0140/1483	LEN=0025 INSTALLED UNKN
				ROBIN RD
			0140/0922	(T808)
	033071 FT		033071 FT	2 0 66002 0 01 0270+45
				DOVER
				PARADISE T

DIR: B TOTAL LEN: 11.284 MI. DIST: 08-4 SR: 4002
LEFT MUN: DOVER T RIGHT MUN: DOVER T

	0140/0000	LENGTH(AH 1953 BK 1546)
	0130/0015	BMSEN 66/4002/0130/0000
031525 FT	031525 FT	2 0 66002 0 01 0254+99
		T.CONEWAGO
		BMSBG 66/4002/0130/0000
	0130/0000	LENGTH(AH 1546 BK 2089)
029436 FT	029436 FT	2 0 66002 0 01 0234+12
		BIG MOUNT RD
		(SR4051 SEG 0090/0000)
	0120/0000	LENGTH(AH 2089 BK 2409)
		024 "DIA CIRC METAL
	0110/2403	LEN=0025 INSTALLED UNKN
		018 "DIA CIR PLASTIC
	0110/0752	LEN=0025 INSTALLED UNKN
		012"H 18"W ELLIP METAL
	0110/0318	LEN=0035 INSTALLED UNKN
027027 FT	027027 FT	2 0 66002 0 01 0210+12
	0110/0000	LENGTH(AH 2409 BK 2280)
		018 "DIA CIR PLASTIC
	0100/1878	LEN=0035 INSTALLED UNKN
		CREEK RD
	0100/0061	(T463)
		TR.CONEWAGO
		STRUCTURE LENGTH 25 FT
	0100/0002	BMSID 66/4002/0100/0002
024747 FT	024747 FT	2 0 66002 0 01 0187+32
	0100/0000	LENGTH(AH 2280 BK 3294)
		018 "DIA CIRC CONCR
	0090/3273	LEN=0045 INSTALLED UNKN
CREEK RD (T463) 0090/3149		

DIR: B TOTAL LEN: 11.284 MI. DIST: 08-4 SR: 4002
LEFT MUN: PARADISE T RIGHT MUN: PARADISE T

			024 "DIA CIR PLASTIC
		0090/1347	LEN=0025 INSTALLED UNKN
		0090/0782	BMSEN 66/4002/0090/0772
			2 0 66002 0 01 0161+87
			T.CONEWAGO
		0090/0772	BMSBG 66/4002/0090/0772
2 0 66002 0 01 0154+15	021453 FT	021453 FT	
SHORT RD			
(T480)	0090/0000	5 0090/0000	LENGTH(AH 3294 BK 3084)
			012"H 18"W ELLIP METAL
		0080/1759	LEN=0035 INSTALLED UNKN
			018 "DIA CIR PLASTIC
		0080/1200	LEN=0040 INSTALLED UNKN
			018 "DIA CIR PLASTIC
		0080/0935	LEN=0075 INSTALLED UNKN
EAST BERLIN RD			EAST BERLIN RD
(SR0234 SEG 0020/1827)	0080/0907	0080/0907	(SR0234 SEG 0020/1827)
			015"H 21"W ELLIP METAL
		0080/0900	LEN=0075 INSTALLED UNKN
2 0 66002 0 00 0122+42	018369 FT	018369 FT	LAKE RD
LAKE RD			(T388)
(T388)	0080/0000	5 0080/0000	LENGTH(AH 3084 BK 1688)
			021"H 15"W METAL ARCH
		0070/1642	LEN=0070 INSTALLED 2006
		0070/0011	BMSEN 66/4002/0070/0000
			060"H 60"W CONC STRUCT
		0070/0006	LEN=0025 INSTALLED UNKN
	016681 FT	016681 FT	2 0 66002 0 00 0105+54
			TR BEAVER CK
			BMSBG 66/4002/0070/0000
		5 0070/0000	LENGTH(AH 1688 BK 2908)
WINDING LN			
(T481)	0060/2102		

DIR: B TOTAL LEN: 11.284 MI. DIST: 08-4 SR: 4002
LEFT MUN: PARADISE T RIGHT MUN: PARADISE T

				015 "DIA CIRC METAL
			0060/1100	LEN=0030 INSTALLED UNKN
JACOBS MILL RD				JACOBS MILL RD
(T485)	0060/1069		0060/1069	(T485)
				015 "DIA CIRC METAL
			0060/1065	LEN=0030 INSTALLED UNKN
				018 "DIA CIR PLASTIC
			0060/0619	LEN=0040 INSTALLED 2006
				028"H 20"W METAL ARCH
			0060/0067	LEN=0040 INSTALLED 2006
	013773 FT		013773 FT	2 0 66002 0 00 0076+41
				LC TO RUTH FARM LN
				(CONN)
			S 0060/0000	LENGTH(AH 2908 BK 2799)
				RUTH FARM LN
			0050/2639	(T472)
				024 "DIA CIRC METAL
			0050/2301	LEN=0050 INSTALLED 2005
			0050/1498	BMSEN 66/4002/0050/1488
				2 0 66002 0 00 0063+21
				TR.BEAVER CK
			0050/1488	BMSBG 66/4002/0050/1488
				015 "DIA CIRC METAL
			0050/0695	LEN=0025 INSTALLED UNKN
			0050/0023	BMSEN 66/4002/0050/0000
	010974 FT		010974 FT	2 0 66002 0 00 0048+42
				TR.BEAVER CK
				BMSBG 66/4002/0050/0000
			S 0050/0000	LENGTH(AH 2799 BK 2300)
				024 "DIA CIRC METAL
			0040/1579	LEN=0040 INSTALLED 2005
				021"H 15"W METAL ARCH
			0040/0898	LEN=0050 INSTALLED 2005
BEAVER CREEK RD				BEAVER CREEK RD
(T466)	0040/0886		0040/0886	(T466)
				028"H 20"W METAL ARCH
			0040/0854	LEN=0040 INSTALLED 2005
	008674 FT		008674 FT	2 0 66002 0 00 0025+62
			S 0040/0000	LENGTH(AH 2300 BK 2562)
				018 "DIA CIR PLASTIC
			0030/2135	LEN=0036 INSTALLED 2005
				012"H 18"W ELLIP METAL
			0030/1842	LEN=0030 INSTALLED UNKN
				018 "DIA CIR PLASTIC

DIR: B TOTAL LEN: 11.284 MI. DIST: 08-4 SR: 4002
LEFT MUN: PARADISE T RIGHT MUN: PARADISE T

			0030/1513 LEN=0040 INSTALLED 2005 018 "DIA CIRC METAL
			0030/1193 LEN=0030 INSTALLED UNKN
			0030/0426 BMSEN 66/4002/0030/0404 2 0 66002 0 00 0003+89 TR.BEAVER CK
2 0 66002 0 00 0000+00 006112 FT SAINT MARY'S RD (T473)	0030/0000		0030/0404 BMSBG 66/4002/0030/0404 006112 FT
			5 0030/0000 LENGTH(AH 2562 BK 3057) 018 "DIA CIRC METAL
			0020/2795 LEN=0035 INSTALLED 2005
			015 "DIA CIRC CONCR
HOME RD (T471)			0020/1073 LEN=0030 INSTALLED UNKN
PROTECTORY RD (T469)	0020/1062		
			PARADISE SCHOOL DR (PRDR)
			PROTECTORY RD 0020/0791 (T469)
			018 "DIA CIRC METAL
			0020/0436 LEN=0040 INSTALLED 2005
	003055 FT		003055 FT 1 0 00717 0 00 0030+33
			5 0020/0000 LENGTH(AH 3057 BK 3055) 021"H 15"W METAL ARCH
			0010/2560 LEN=0030 INSTALLED 2005
			024 "DIA CAST IRON
			0010/1829 LEN=0025 INSTALLED UNKN
			CLUB VIEW DR
			0010/1446 (TWP)
			030 "DIA CAST IRON
			0010/1120 LEN=0025 INSTALLED UNKN
			BENTLEY DR
			0010/0946 (TWP)
	000000 FT		000000 FT 1 0 00717 0 00 0000+00
			LINCOLN HW
			(SR0030 SEG 0010/0725)
			NC CANAL RD
LINCOLN HW (SR0030 SEG 0010/0725)	0010/0000		MFC BEGIN = D 5 0010/0000 LENGTH(AH 3055 BK 0000)

DIR: B TOTAL LEN: 13.621 MI. DIST: 08-4 SR: 4001
LEFT MUN: DOVER T RIGHT MUN: MANCHESTER T

071883 FT

071917 FT
INTER-AHD BULL RD
(T936)

DIR: B TOTAL LEN: 13.621 MI. DIST: 08-4 SR: 4001
LEFT MUN: DOVER T RIGHT MUN: MANCHESTER T

ROHLERS CHURCH (T893)	0320/3759		ANDERSONTOWN RD (SR4018 SEG 0010/0000) 0320/3759
			018 "DIA CIRC METAL LEN=0025 INSTALLED UNKN 0320/3038
			015 "DIA CIRC METAL LEN=0025 INSTALLED UNKN 0320/2503
			018 "DIA CIRC METAL LEN=0025 INSTALLED UNKN 0320/2030
			015 "DIA CIRC METAL LEN=0030 INSTALLED UNKN 0320/1497
			015"H 21"W ELLIP METAL LEN=0030 INSTALLED UNKN 0320/1128
			021"H 15"W METAL ARCH LEN=0040 INSTALLED 2002 0320/0743
			021"H 15"W METAL ARCH LEN=0040 INSTALLED UNKN 0320/0700
2 0 66102 0 02 0423+37	068124 FT		068158 FT
KUNKLES MILL RD (T803)	0320/0000		5 0320/0000 LENGTH(AH 3759 BK 2316)
			021"H 15"W METAL ARCH LEN=0040 INSTALLED UNKN 0310/2003
			021"H 15"W METAL ARCH LEN=0040 INSTALLED 2002 0310/1720
			021"H 15"W METAL ARCH LEN=0040 INSTALLED UNKN 0310/0745
			018 "DIA CIRC METAL LEN=0025 INSTALLED UNKN 0310/0074
	065808 FT		065842 FT 2 0 66102 0 02 0398+63
			5 0310/0000 LENGTH(AH 2316 BK 2454)
			018 "DIA CIR PLASTIC LEN=0035 INSTALLED 2002 0300/1725
			018 "DIA CIRC METAL LEN=0030 INSTALLED UNKN 0300/0878
			013"H 18"W ELLIP METAL LEN=0030 INSTALLED UNKN 0300/0094
	063354 FT		063388 FT 2 0 66102 0 02 0373+86
			5 0300/0000 LENGTH(AH 2454 BK 1808)
			024 "DIA CIR PLASTIC LEN=0040 INSTALLED 2002 0290/0837

DIR: B TOTAL LEN: 13.621 MI. DIST: 08-4 SR: 4001
LEFT MUN: DOVER T RIGHT MUN: MANCHESTER T

2 0 66102 0 02 0356+00	061546 FT		061580 FT	
CHERRY ORCHARD RD				
(T827)	0290/0000	==	0290/0000	LENGTH(AH 1808 BK 2613)
				(APRA) WINDSOR ACRES IN
				BREMER RD
		POI	0280/1009	(T827)
				036 "DIA CIR PLASTIC
		----	0280/0749	LEN=0050 INSTALLED 2002
	058933 FT		058967 FT	2 0 66102 0 02 0329+87
				BUCK RD
				(T907)
		==	0280/0000	LENGTH(AH 2613 BK 1058)
				021"H 15"W METAL ARCH
		----	0270/0279	LEN=0030 INSTALLED 2002
	057875 FT		057909 FT	2 0 66102 0 01 0319+29
				VIDA LN
				(TWP)
		==	0270/0000	LENGTH(AH 1058 BK 2039)
				024 "DIA CIRC METAL
		----	0260/1687	LEN=0010 INSTALLED 2002
				018 "DIA CIRC METAL
		----	0260/1002	LEN=0035 INSTALLED 2002
MOBILE HOME PARK				
(PRDR)	0260/0726	==		
MOBILE HOME PARK DR				
(PRDR)	0260/0539	POI	0260/0539	(APRA) LLEWELLYN'S MHP
				018 "DIA CIRC METAL
		----	0260/0115	LEN=0030 INSTALLED 2002
	055836 FT		055870 FT	2 0 66102 0 01 0298+90
			0260/0000	LENGTH(AH 2039 BK 2353)
				018 "DIA CIRC METAL
		----	0250/1610	LEN=0035 INSTALLED 2002
				BUTTER RD
		==	0250/1100	(T833)
2 0 66102 0 01 0275+37	053483 FT		053517 FT	
BUTTER RD				
(T833)	0250/0000	==	0250/0000	LENGTH(AH 2353 BK 3069)
				018 "DIA CIRC METAL
		----	0240/2860	LEN=0035 INSTALLED 2002
				018 "DIA CIRC METAL

DIR: B TOTAL LEN: 13.621 MI. DIST: 08-4 SR: 4001
LEFT MUN: DOVER T RIGHT MUN: MANCHESTER T

			0240/2409 LEN=0035 INSTALLED 2002
			024 "DIA CIRC METAL
			0240/1225 LEN=0030 INSTALLED 2002
NURSERY RD (T823)	0240/0977		
			012"H 18"W ELLIP METAL
			0240/0285 LEN=0035 INSTALLED UNKN
	050414 FT		050448 FT 2 0 66102 0 01 0244+68
		S	0240/0000 LENGTH(AH 3069 BK 3026)
			018 "DIA CIRC CONCR
			0230/2562 LEN=0030 INSTALLED UNKN
			LAZY B RANCH AIRPORT
			0230/2246 (PRDR)
			015 "DIA CIRC METAL
			0230/1779 LEN=0030 INSTALLED UNKN
			021"H 15"W METAL ARCH
			0230/0735 LEN=0040 INSTALLED 2002
	047388 FT		047422 FT 2 0 66102 0 01 0214+42
			CANAL RD
			(SR0921 SEG 0040/2561)
		S	0230/0000 LENGTH(AH 3026 BK 2842)
			024 "DIA CIR PLASTIC
			0220/2444 LEN=0040 INSTALLED UNKN
	044546 FT		044580 FT 2 0 66102 0 01 0185+40
			GRAFFIUS RD
			(T911)
		S	0220/0000 LENGTH(AH 2842 BK 2585)
ANGUS LN (T911)	0210/2429		
		RBR	
			0210/2423 BMSEN 66/4001/0210/2301
			2 0 66102 0 01 0183+04
			P3
		RBR	FOX RUN
			0210/2301 BMSBG 66/4001/0210/2301

DIR: B TOTAL LEN: 13.621 MI. DIST: 08-4 SR: 4001
LEFT MUN: DOVER T RIGHT MUN: MANCHESTER T

			018 "DIA CIR PLASTIC
		0210/0867	LEN=0030 INSTALLED UNKN
	041961 FT	041995 FT	2 0 66102 0 01 0159+55
HILTON AV			HILTON AV
(T830)	0210/0000	0210/0000	(T830)
			LENGTH(AH 2585 BK 3151)
			024 "DIA CIR PLASTIC
		0200/2736	LEN=0035 INSTALLED UNKN
			018"H 28"W ELLIP METAL
		0200/1933	LEN=0035 INSTALLED UNKN
			NC BULL RD
			HILTON AV
		0200/1333	(T830)
DOVER			CONEWAGO
WEST MANCHESTER T	0200/1282	0200/1282	MANCHESTER T
		0200/1279	BMSEN 66/4001/0200/1025
			2 0 66102 0 00 0139+60
			LIL.CONEWAGO
		0200/1131	BMSBG 66/4001/0200/1025
			018 "DIA CIRC CONCR
		0200/0612	LEN=0040 INSTALLED UNKN
LITTLE CREEK RD			
(TWP)	0200/0607		
			024 "DIA CIR PLASTIC
		0200/0335	LEN=0030 INSTALLED UNKN
FARM CROSS WY			
(TWP)	0200/0203		
	038810 FT	038844 FT	2 0 66102 0 00 0129+06
		0200/0000	LENGTH(AH 3151 BK 2450)
			024 "DIA CIR PLASTIC
		0190/1871	LEN=0040 INSTALLED UNKN
			FARNHAM LN
		0190/1798	(PRDR)
			CHIPPENHAM DR
		0190/1359	(TWP)
			018"H 28"W ELLIP METAL
		0190/1329	LEN=0035 INSTALLED UNKN
			024 "DIA CIRC METAL
		0190/0708	LEN=0045 INSTALLED UNKN
2 0 66102 0 00 0103+59	036360 FT	036394 FT	
POPLARS RD			
(T809)	0190/0000	0190/0000	LENGTH(AH 2450 BK 2139)

DIR: B TOTAL LEN: 13.621 MI. DIST: 08-4 SR: 4001
LEFT MUN: WEST MANCHESTER T RIGHT MUN: MANCHESTER T

			0180/2060	018"H 28"W ELLIP METAL LEN=0035 INSTALLED UNKN
			0180/1456	024 "DIA CIR PLASTIC LEN=0040 INSTALLED UNKN
			0180/1455	024 "DIA CIR PLASTIC LEN=0041 INSTALLED 2016
			0180/0180	024 "DIA CIR PLASTIC LEN=0055 INSTALLED 2016
			0180/0123	024 "DIA CIR METAL LEN=0030 INSTALLED UNKN
	034221 FT		034255 FT	2 0 66102 0 00 0082+20 MFC BEGIN = D
			S 0180/0000	LENGTH(AH 2139 BK 1429)
			0170/1325	027"H 42"W ELLIP METAL LEN=0075 INSTALLED UNKN
CHURCH RD (T856)	0170/0913		0170/0913	CHURCH RD (SR0238 SEG 0040/0000)
			0170/0750	015 "DIA CIRC CONCR LEN=0080 INSTALLED UNKN
			0170/0626	030 "DIA CIR PLASTIC LEN=0075 INSTALLED UNKN
KENNETH RD (T722)	0170/0394			
			0170/0384	028"H 40"W ELLIP METAL LEN=0060 INSTALLED UNKN
			0170/0262	028"H 20"W ELLIP METAL LEN=0045 INSTALLED UNKN
	032792 FT		032826 FT	2 0 66102 0 00 0067+91
			S 0170/0000	LENGTH(AH 1429 BK 2185)
			0160/1385	018"H 36"W ELLIP METAL LEN=0045 INSTALLED 1999
	030607 FT		030641 FT	2 0 66102 0 00 0046+06
				CLAYSTONE RD (T824)
			S 0160/0000	LENGTH(AH 2185 BK 2059)
			0150/1343	018 "DIA CIRC METAL LEN=0035 INSTALLED UNKN
			0150/0405	018 "DIA CIRC METAL LEN=0040 INSTALLED UNKN

DIR: B TOTAL LEN: 13.621 MI. DIST: 08-4 SR: 4001
LEFT MUN: WEST MANCHESTER T RIGHT MUN: MANCHESTER T

028548 FT

0150/0146 015 "DIA CIRC METAL
LEN=0030 INSTALLED UNKN
028582 FT 2 0 66102 0 00 0024+83
S 0150/0000 LENGTH(AH 2059 BK 2483)

0140/1400 018 "DIA CIRC CONCR
LEN=0043 INSTALLED UNKN
018 "DIA CIRC CONCR
0140/1249 LEN=0048 INSTALLED UNKN

0140/0338 019"H 30"W ELLIP CONC
LEN=0056 INSTALLED UNKN
FROM 4011/0010 SH
0140/0117 (CONN)
014"H 23"W ELLIP CONC
0140/0075 LEN=0075 INSTALLED UNKN
026065 FT 026099 FT 2 0 66102 0 00 0000+00
GREENBRIAR RD
(SR4011 SEG 0010/0000)
MFC BEGIN = C
S 0140/0000 LENGTH(AH 2483 BK 0682)

MANCHESTER
0130/0549 YORK CITY C

LC TO VOGELSONG RD
(CONN) 0131/0152

024 "DIA CIRC CONCR
0130/0080 LEN=0100 INSTALLED 1999
025417 FT 2 0 66043 0 02 0132+47
VOGELSONG RD
(TWP)
0 0 00000 0 00 0000+00 025450 FT
LENGTH(AH 0615 BK 1305) 0131/0000 S
S 0130/0000 LENGTH(AH 0682 BK 1272)
018 "DIA CIRC CONCR
0120/0936 LEN=0077 INSTALLED UNKN

TO 0030/0291 SH
(CONN) 0121/0808

FROM 0030/0301 SH
0120/0780 (CONN)
LOUCKS RD
LOUCKS RD
(SR0030 SEG 0301/0000)
(SR0030 SEG 0300/0000)
(SR0030 SEG 0300/0000)
0121/0650 0120/0650
TO 0030/0300 SH
0120/0544 (CONN)
048"H 21"W CON BOX CUL
0120/0450 LEN=0030 INSTALLED UNKN
0120/0417 BMSEN 66/0030/0300/0045
2 0 66043 0 01 0119+75

DIR: B TOTAL LEN: 13.621 MI. DIST: 08-4 SR: 4001
LEFT MUN: WEST MANCHESTER T RIGHT MUN: YORK CITY C

			T.WILLIS RUN
		0120/0405	BMSBG 66/0030/0300/0045
WEST MANCHESTER			
YORK CITY C	0121/0343		
			048"H 48"W CON BOX CUL
		0120/0339	LEN=0077 INSTALLED UNKN
			024 "DIA CIRC CONCR
		0120/0103	LEN=0070 INSTALLED UNKN
			024 "DIA CIRC METAL
		0120/0066	LEN=0070 INSTALLED UNKN
0 0 00000 0 00 0000+00	024145 FT	024145 FT	2 0 66043 0 01 0119+75
MARBROOK LN			MARBROOK LN
(TWP)			(TWP)
MFC BEGIN = C			MFC BEGIN = C
LENGTH(AH 1305 BK 3245)	0121/0000	0120/0000	LENGTH(AH 1272 BK 3245)
YORK CITY			
WEST MANCHESTER T	0110/3139		
			024 "DIA CIRC CONCR
		0110/2831	LEN=0050 INSTALLED UNKN
			024 "DIA CIRC CONCR
		0110/2757	LEN=0045 INSTALLED UNKN
			BELAIRE LN
		0110/2555	(CITY)
			015 "DIA CIRC METAL
		0110/2273	LEN=0045 INSTALLED UNKN
FAHS ST			FAHS ST
(T496)	0110/2065	0110/2065	(CITY)
			COMMUNITY PL
		0110/1416	(CITY)
			CHANCEFORD AV
		0110/1252	(CITY)
			CONEWAGO RD
		0110/0825	(CITY)
			015 "DIA CIRC CONCR
		0110/0620	LEN=0001 INSTALLED UNKN
			018 "DIA CIRC METAL
		0110/0569	LEN=0045 INSTALLED UNKN
			024 "DIA CIR PLASTIC
		0110/0450	LEN=0168 INSTALLED UNKN
			PARKWAY BL
		0110/0445	(CITY)
		0110/0273	BMSEN 66/4001/0110/0224
			2 0 66043 0 01 0089+51
			WILLIS RUN
		0110/0224	BMSBG 66/4001/0110/0224
STONE QUARRY			
(PRDR)	0110/0106		
	020900 FT	020900 FT	2 0 66043 0 01 0087+30
			WOOD ST

DIR: B TOTAL LEN: 13.621 MI. DIST: 08-4 SR: 4001
LEFT MUN: WEST MANCHESTER T RIGHT MUN: YORK CITY C

WEST MANCHESTER				(CITY)
YORK CITY C	0110/0000		0110/0000	LENGTH(AH 3245 BK 3703)
TATE ST				
(CITY)	0100/3313	POI	0100/3313	(APRA) STEWART & TATE I
				018 "DIA CIRC CONCR
			0100/3262	LEN=0060 INSTALLED UNKN
				TIOGA ST
			0100/2944	(CITY)
				ALLEY
			0100/2778	(CITY)
				PACIFIC AV
			0100/2603	(CITY)
				ALLEY
			0100/2428	(CITY)
				ATLANTIC AV
			0100/2266	(CITY)
				015 "DIA CIRC METAL
			0100/2126	LEN=0024 INSTALLED UNKN
				MARYLAND AV
				(CITY)
			0100/2110	
			0100/1817	BMSEN 66/4001/0100/1805
				2 0 66043 0 01 0068+17
				T.CODORUS CK
			0100/1805	BMSBG 66/4001/0100/1805
				060"H 60"W CONC STRUCT
			0100/1800	LEN=0024 INSTALLED UNKN
				015 "DIA CIRC CONCR
			0100/1603	LEN=0024 INSTALLED UNKN
				PENNSYLVANIA AV
				(CITY)
			0100/1585	
				012"H 00"W UNKN CONC
			0100/1533	LEN=0024 INSTALLED UNKN
				015 "DIA CIRC METAL
			0100/1365	LEN=0024 INSTALLED UNKN
				ROCKDALE AL
			0100/1361	(CITY)
				MADISON AV
				(CITY)
			0100/1160	
				015 "DIA CIRC METAL
			0100/1104	LEN=0024 INSTALLED UNKN
		POI	0100/0890	(APRA) YORK DRILLING CO
				LINDEN AV
			0100/0731	(CITY)
				LINCOLN ST
			0100/0320	(CITY)
	017197 FT		017197 FT	2 0 66043 0 01 0050+27
				PARK ST

DIR: B TOTAL LEN: 13.621 MI. DIST: 08-4 SR: 4001
LEFT MUN: YORK CITY C RIGHT MUN: YORK CITY C

			(CITY)
		0100/0000	LENGTH(AH 3703 BK 1343)
			BOND AL
		0090/1186	(CITY)
			ST PAUL ST
		0090/0825	(CITY)
			015 "DIA CIRC METAL
		0090/0723	LEN=0024 INSTALLED UNKN
		0090/0704	(AAR 872482J)#TRKS 01
		0090/0671	(AAR 535194M)#TRKS 01
			GAY AV
		0090/0631	(CITY)
			GAS AV
		0090/0340	(CITY)
			015 "DIA CAST IRON
		0090/0309	LEN=0024 INSTALLED UNKN
			012 "DIA CIRC CONCR
		0090/0307	LEN=0024 INSTALLED UNKN
			018 "DIA CIR PLASTIC
		0090/0230	LEN=0020 INSTALLED UNKN
			018 "DIA CIR PLASTIC
		0090/0200	LEN=0020 INSTALLED UNKN
LC TO PHILADELPHIA ST (CONN)	0090/0148		
			PENN ST
			(CITY)
		NC	ROOSEVELT AV
2 0 66043 0 01 0036+84	015854 FT	015854 FT	PHILADELPHIA ST
PHILADELPHIA ST (CITY)	0090/0000		(CITY)
		0090/0000	LENGTH(AH 1343 BK 1112)
ALLEY (CITY)	0080/0965		
			018 "DIA CIRC METAL
		0080/0841	LEN=0048 INSTALLED UNKN
			CLARKE AV
		0080/0834	(CITY)
CLAYTON AV (CITY)	0080/0734		
			MARKET ST
			(CITY)
		0080/0556	
			MASON AV
		0080/0270	(CITY)
	014742 FT	014742 FT	2 0 66043 0 01 0025+74
		NC	PENN ST
			KING ST
			(CITY)
		INTER-BK	PENN ST

DIR: B TOTAL LEN: 13.621 MI. DIST: 08-4 SR: 4001
LEFT MUN: YORK CITY C RIGHT MUN: YORK CITY C

			(CITY)
			MFC BEGIN = C
		S 0080/0000	LENGTH(AH 1112 BK 0100)
	014742 FT	014742 FT	
		7078/0000	LENGTH(AH 0100 BK 0672)
		INTER-AHD	GRANTLEY AV
			(CITY)
			W COLLEGE AV
			(CITY)
		0070/0672	
			015 "DIA CIRC METAL
		0070/0434	LEN=0035 INSTALLED UNKN
			018 "DIA CIRC METAL
		0070/0340	LEN=0035 INSTALLED UNKN
		0070/0283	BMSEN 66/4001/0070/0060
			2 0 66043 0 00 0000+86
			CODORUS CRK.
		0070/0060	BMSBG 66/4001/0070/0060
	014070 FT	014070 FT	2 0 66043 0 00 0000+00
			YORK CITY
			SPRING GARDEN T
		S 0070/0000	LENGTH(AH 0672 BK 1233)
			024"H 00"W **UNKNOWN**
		0060/0921	LEN=0045 INSTALLED UNKN
			015 "DIA CIRC METAL
		0060/0474	LEN=0050 INSTALLED UNKN
	012837 FT	012837 FT	1 1 00165 0 01 0057+81
			KINGS MILL RD
			(T323)
			024 "DIA CIRC CONCR
KINGS MILL RD			LEN=0001 INSTALLED UNKN
(T323)	0060/0000	S 0060/0000	LENGTH(AH 1233 BK 2062)
			024"H 24"W CON BOX CUL
		0050/2056	LEN=0040 INSTALLED UNKN
		0050/2033	(AAR 002750*)#TRKS 02
			024"H 24"W CON BOX CUL
		0050/1993	LEN=0040 INSTALLED UNKN
		0050/1913	(AAR 501516D)#TRKS 04
			024"H 24"W CON BOX CUL
		0050/1866	LEN=0040 INSTALLED UNKN
			ROSE AL
		0050/1794	(TWP)
			JACKSON ST
WEST CAMPUS DRIVE			(TWP)
(PRDR)	0050/1630	0050/1630	
			HERSH AL
		0050/1456	(TWP)
			BUTLER AL
		0050/1320	(TWP)
			SPRINGETTSBURY AV

DIR: B TOTAL LEN: 13.621 MI. DIST: 08-4 SR: 4001
LEFT MUN: SPRING GARDEN T RIGHT MUN: SPRING GARDEN T

		0050/1144	(TWP)
			LUDLOW AV
		0050/0877	(TWP)
			DUPONT AV
		0050/0625	(TWP)
			COLONIAL AV
		0050/0312	(TWP)
	010775 FT	010775 FT	1 1 00165 0 01 0037+19
			COUNTRY CLUB RD
			(SR3054 SEG 0050/0000)
		S 0050/0000	LENGTH(AH 2062 BK 2551)
			018 "DIA CIRC METAL
		0040/2404	LEN=0030 INSTALLED UNKN
			VILLA TE
		0040/2260	(TWP)
			YORKSHIRE TE
		0040/1935	(TWP)
			FAIRVIEW TE
		0040/1491	(TWP)
			018 "DIA CIRC METAL
		0040/0891	LEN=0035 INSTALLED UNKN
			015"H 27"W ELLIP METAL
		0040/0258	LEN=0040 INSTALLED UNKN
			(APRA) TROUTMANS MHP
			SUMMIT TE
		0040/0102	(TWP)
2 0 66095 0 00 0082+49	008224 FT	008224 FT	
CARROLL RD			
(TWP)	0040/0000	S 0040/0000	LENGTH(AH 2551 BK 2273)
			018 "DIA CIRC METAL
		0030/1880	LEN=0045 INSTALLED UNKN
GLENWOOD DR			
(TWP)	0030/1864		
			AQUA CT
		0030/1540	(TWP)
			024 "DIA CIRC METAL
		0030/1535	LEN=0035 INSTALLED UNKN
			018 "DIA CIRC METAL
		0030/1245	LEN=0035 INSTALLED UNKN
			018 "DIA CIRC CONCR
		0030/1012	LEN=0045 INSTALLED UNKN
			015 "DIA CIRC CONCR
		0030/0512	LEN=0035 INSTALLED UNKN
KENTWOOD LN			
(TWP)	0030/0345		
			015 "DIA CIRC CONCR
		0030/0095	LEN=0030 INSTALLED UNKN

DIR: B TOTAL LEN: 13.621 MI. DIST: 08-4 SR: 4001
LEFT MUN: SPRING GARDEN T RIGHT MUN: SPRING GARDEN T

LEFT		RIGHT	
	005951 FT	005951 FT	2 0 66095 0 00 0059+51
			SHADY DELL RD
			(T305)
		0030/0000	LENGTH(AH 2273 BK 1927)
			024 "DIA CIRC METAL
		0020/1900	LEN=0065 INSTALLED UNKN
ROSEWOOD LN			
(TWP)	0020/1256		FARM HOUSE LN
		0020/1256	(PRDR)
			018 "DIA CIRC CONCR
		0020/0607	LEN=0030 INSTALLED UNKN
OAKDALE DR			
(T506)	0020/0536		
			015 "DIA CIRC CONCR
		0020/0313	LEN=0030 INSTALLED UNKN
	004024 FT	004024 FT	2 0 66095 0 00 0040+24
		0020/0000	LENGTH(AH 1927 BK 2012)
			SPRING GARDEN
		0014/1959	YORK T
			ROSEWOOD LN
		0014/1886	(TWP)
			018 "DIA CIRC METAL
		0014/1572	LEN=0040 INSTALLED 1999
			018 "DIA CIRC METAL
		0014/1269	LEN=0036 INSTALLED UNKN
			015 "DIA CIRC METAL
		0014/0440	LEN=0045 INSTALLED UNKN
	002012 FT	002012 FT	1 0 66095 0 00 0020+12
		0014/0000	LENGTH(AH 2012 BK 2012)
			018 "DIA CIRC METAL
		0010/1953	LEN=0032 INSTALLED UNKN
			015 "DIA CIRC METAL
		0010/1364	LEN=0036 INSTALLED UNKN
			015 "DIA CIRC METAL
		0010/1260	LEN=0050 INSTALLED UNKN
			MONUMENT RD
		0010/1229	(TWP)
RIDGEFIELD DR			
(TWP)	0010/0473		
			015 "DIA CIRC METAL
		0010/0050	LEN=0035 INSTALLED UNKN
	000000 FT	000000 FT	2 0 66095 0 00 0000+00
			GEORGE ST
			(SR3001 SEG 0330/0000)
		NC	GRANTLEY RD
GEORGE ST			MFC BEGIN = D
(SR3001 SEG 0330/0000)	0010/0000	0010/0000	LENGTH(AH 2012 BK 0000)

DIR: B TOTAL LEN: .012 MI. DIST: 08-4 SR: 3120
LEFT MUN: SPRING GARDEN T RIGHT MUN: SPRING GARDEN T

000065 FT

000000 FT

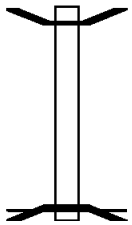

000065 FT BMSEN 66/3120/0010/0000
REF-AHD PRIVATE DR
0010/0065 (PRDR)
000000 FT 0 0 00000 0 00 0000+00
NC GREENHILL RD
REF-BK GREENHILL RD
(T318)
MILL CREEK
BMSBG 66/3120/0010/0000
MFC BEGIN = E
0010/0000 LENGTH(AH 0065 BK 0000)

DIR: B TOTAL LEN: .000 MI. DIST: 08-4 SR: 3108
LEFT MUN: HEIDELBERG T RIGHT MUN: HEIDELBERG T

000000 FT

000000 FT
7010/0000 LENGTH(AH 0017 BK 0000)

DIR: B TOTAL LEN: .012 MI. DIST: 08-4 SR: 3106
LEFT MUN: HEIDELBERG T RIGHT MUN: HEIDELBERG T

000061 FT

000000 FT

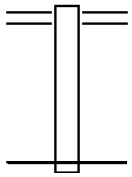

000061 FT HOFF RD
0010/0061 (SR3080 SEG 0050/0000)
000000 FT 2 0 66007 0 01 0391+67
NC SR 3106 SH
* REF-BK CLOSED ROAD
(TWP)
MFC BEGIN = E
S 0010/0000 LENGTH(AH 0061 BK 0000)

DIR: B TOTAL LEN: .230 MI. DIST: 08-4 SR: 3105
LEFT MUN: WEST MANCHESTER T RIGHT MUN: WEST MANCHESTER T

001216 FT LINCOLN HW
(SR0030 SEG 0190/0685)
LINCOLN HW
0014/0112 (SR0030 SEG 0190/0685)
001104 FT 0 0 00000 0 00 0000+00
MFC BEGIN = C
001104 FT
LTH AH 000112 BK 001104 7015/0000
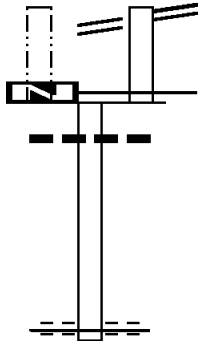
0014/0000 LENGTH(AH 0112 BK 1104)
018 "DIA CIRC CONCR
0010/1073 LEN=0074 INSTALLED 2002

000000 FT
000000 FT 2 0 00000 0 00 0000+00
NC ABBIE RD
BAIRS RD
(TWP)
MFC BEGIN = C
0010/0000 LENGTH(AH 1104 BK 0000)

DIR: B TOTAL LEN: .736 MI. DIST: 08-4 SR: 3104
LEFT MUN: CODORUS T RIGHT MUN: CODORUS T

```
003885 FT                    003885 FT JEFFERSON RD
                             0010/3885 (SR0516 SEG 0100/0507)

                                       024 "DIA CIR PLASTIC
                             0010/2974 LEN=0040 INSTALLED UNKN
                                       018 "DIA CIR PLASTIC
                             0010/2633 LEN=0045 INSTALLED UNKN
                                       030 "DIA CIRC METAL
                             0010/2576 LEN=0040 INSTALLED UNKN
                                       018 "DIA CIR PLASTIC
                             0010/2483 LEN=0030 INSTALLED UNKN

                                       030 "DIA CIR PLASTIC
                             0010/1632 LEN=0030 INSTALLED UNKN


000000 FT                    000000 FT 1 0 00441 1 00 0000+00
                                   NC GLEN ECHO RD
                                       BLOOMING GROVE RD
                                       (SR0216 SEG 0200/1157)
                             INTER-BK  GLEN ECHO RD
                                       (TWP )
                                       MFC BEGIN = E
                             S 0010/0000 LENGTH(AH 3885 BK 0000)
```

DIR: B TOTAL LEN: .515 MI. DIST: 08-4 SR: 3100
LEFT MUN: SPRINGFIELD T RIGHT MUN: SPRINGFIELD T

	002718 FT		002718 FT (APRA) R L JACKSON CONS
KREIDLER RD			INTER-AHD LAKE RD
(T692)	0010/1387	POI	0010/1387 (T706)
			018 "DIA CIRC CONCR
			0010/1185 LEN=0050 INSTALLED UNKN
RAMP D RD			
(SR8005 SEG 0760/0000)	0010/0980		
TO 8005/0760 SH			
(CONN)	0010/0944		
			018 "DIA CIRC CONCR
			0010/0935 LEN=0040 INSTALLED UNKN
FROM 8005/0750 SH			
(CONN)	0010/0923		
RAMP C RD			
(SR8005 SEG 0750/0934)	0010/0892		
			018 "DIA CIRC CONCR
			0010/0660 LEN=0055 INSTALLED UNKN
			SPRINGFIELD
			0010/0519 LOGANVILLE B
			0010/0509 BMSEN 66/3100/0010/0528
			018 "DIA CIRC CONCR
			0010/0460 LEN=0050 INSTALLED UNKN
			1 0 00127 7 00 0012+49
			I-83
			0010/0367 BMSBG 66/3100/0010/0528
			018 "DIA CIRC CONCR
			0010/0211 LEN=0065 INSTALLED UNKN
RAMP B RD			
(SR8005 SEG 0500/0000)	0010/0095		
TO 8005/0500 SH			
(CONN)	0010/0058		
FROM 8005/0510 SH			
(CONN)	0010/0038		
1 0 00127 7 00 0012+49	001331 FT		001331 FT
RAMP A RD			NC NORTH AV
(SR8005 SEG 0510/1450)	0010/0000		S 0010/0000 LENGTH(AH 1387 BK 1331)
DUKE ST			
(BORO)	0002/0507		0002/0507 DUKE ST (BORO)
	000000 FT		000000 FT 0 0 00127 7 00 0000+00
			NC NORTH AVE
			MAIN ST
			(SR0214 SEG 0138/0000)
			INTER-BK REYNOLDS MILL RD
			(SR0214 SEG 0138/0000)
MAIN ST			MFC BEGIN = D
(SR3001 SEG 0220/0000)	0002/0000		S 0002/0000 LENGTH(AH 1331 BK 0000)

DIR: B TOTAL LEN: .509 MI. DIST: 08-4 SR: 3098
LEFT MUN: HANOVER B RIGHT MUN: HANOVER B

002688 FT

UNKNOWN AL
(BORO)

0010/2540

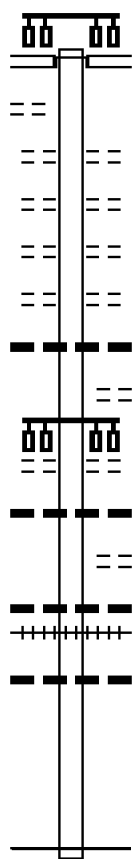

002688 FT
INTER-AHD ELM AV
(BORO)
CARLISLE ST
(SR0094 SEG 0170/0390)
0010/2688

SUMMIT AV
0010/2468 (BORO)
HAMILTON ST
0010/2288 (BORO)
N FRANKLIN ST
0010/2104 (BORO)
RANDOLPH ST
0010/1918 (BORO)
024"H 36"W ELLIP METAL
0010/1588 LEN=0035 INSTALLED UNKN
MONROE ST
0010/1316 (BORO)
HIGH ST
(BORO)
0010/0785
018 "DIA CIRC METAL
0010/0730 LEN=0071 INSTALLED UNKN
UNKNOWN AL
0010/0596 (BORO)
036 "DIA CIRC METAL
0010/0474 LEN=0038 INSTALLED UNKN
0010/0256 (AAR 832119U)#TRKS 02
018 "DIA CIRC METAL
0010/0205 LEN=0051 INSTALLED UNKN
000000 FT 000000 FT 2 0 01062 6 00 0000+00
NC ELM AV
REF-BK ELM AV
(SR2008 SEG 0100/1705)
MFC BEGIN = C
BK-ADAMS (01)
0010/0000 LENGTH(AH 2688 BK 0000)

DIR: B TOTAL LEN: 4.221 MI. DIST: 08-4 SR: 3096
LEFT MUN: JACKSON T RIGHT MUN: JACKSON T

	022285 FT	022285 FT	LINCOLN HW
		0090/2435	(SR0030 SEG 0110/1060)
			001"H 00"W UNKN METAL
		0090/1628	LEN=0029 INSTALLED UNKN
			AUDREY DR
		0090/1280	(PRDR)
			015 "DIA CIRC METAL
		0090/1010	LEN=0001 INSTALLED UNKN
2 0 66008 0 03 0364+46	019850 FT	019850 FT	
LOCUST LN			
(T479)	0090/0000	0090/0000	LENGTH(AH 2435 BK 2099)
			030 "DIA CIRC METAL
		0080/1278	LEN=0040 INSTALLED UNKN
			015 "DIA CIRC METAL
		0080/0466	LEN=0097 INSTALLED UNKN
	017751 FT	017751 FT	2 0 66008 0 03 0343+33
			NC ROTH'S CHURCH RD
			ROTH'S CHURCH RD
			(SR3059 SEG 0070/1554)
		0080/0000	LENGTH(AH 2099 BK 3386)
			014"H 23"W ELLIP CONC
		0070/3386	LEN=0075 INSTALLED UNKN
			019"H 30"W ELLIP CONC
		0070/2795	LEN=0040 INSTALLED UNKN
			014"H 23"W ELLIP CONC
		0070/2160	LEN=0041 INSTALLED UNKN
			014"H 23"W ELLIP CONC
		0070/1952	LEN=0048 INSTALLED UNKN
			014"H 23"W ELLIP CONC
		0070/1297	LEN=0036 INSTALLED UNKN
			030 "DIA CIR PLASTIC
		0070/0606	LEN=0036 INSTALLED UNKN
	014365 FT	014365 FT	2 0 66093 0 02 0205+03
			AMY LN
			(TWP)

DIR: B TOTAL LEN: 4.221 MI. DIST: 08-4 SR: 3096
LEFT MUN: JACKSON T RIGHT MUN: JACKSON T

			0070/0000 LENGTH(AH 3386 BK 2483)
			024"H 38"W ELLIP CONC
			0060/2231 LEN=0038 INSTALLED UNKN
			018 "DIA CIR PLASTIC
			0060/1625 LEN=0030 INSTALLED UNKN
			018 "DIA CIR PLASTIC
			0060/1206 LEN=0030 INSTALLED UNKN
			014"H 23"W CONCR ARCH
			0060/0214 LEN=0040 INSTALLED UNKN
	011882 FT		011882 FT 2 0 66093 0 02 0180+77
			LAKE RD
			(SR3055 SEG 0040/0000)
		NC	ROCKVILLE RD
			INTER-BK LAKE RD
			(SR3055 SEG 0040/0000)
			0060/0000 LTH AH 002483 BK 000100
	011882 FT		011882 FT
			7054/0000 LTH AH 000100 BK 002400
			INTER-AHD LAKE RD
			(SR3055 SEG 0050/0000)
LAKE RD			LAKE RD
(SR3055 SEG 0050/0000)	0050/2400		0050/2400 (SR3055 SEG 0050/0000)
			014"H 23"W ELLIP CONC
			0050/1681 LEN=0035 INSTALLED UNKN
			014"H 23"W ELLIP CONC
			0050/0845 LEN=0035 INSTALLED UNKN
			014"H 23"W ELLIP CONC
			0050/0419 LEN=0034 INSTALLED UNKN
	009482 FT		009482 FT 2 0 66093 0 02 0149+33
			0050/0000 LENGTH(AH 2400 BK 2484)
			018"H 30"W ELLIP CONC
			0040/1903 LEN=0040 INSTALLED UNKN
			018 "DIA CIR PLASTIC
			0040/1172 LEN=0031 INSTALLED UNKN
LEEDY RD			
(T464)	0040/0261		
			048 "DIA CIR PLASTIC
			0040/0012 LEN=0035 INSTALLED UNKN
	006998 FT		006998 FT 2 0 66093 0 02 0124+38
			0040/0000 LENGTH(AH 2484 BK 2513)
			014"H 23"W ELLIP CONC

DIR: B TOTAL LEN: 4.221 MI. DIST: 08-4 SR: 3096
LEFT MUN: JACKSON T RIGHT MUN: JACKSON T

		0030/1677	LEN=0032 INSTALLED UNKN 014"H 23"W ELLIP CONC
		0030/1453	LEN=0030 INSTALLED UNKN 015 "DIA CIRC METAL
		0030/1434	LEN=0030 INSTALLED UNKN 024 "DIA CIRC METAL
		0030/0727	LEN=0030 INSTALLED UNKN 019"H 30"W ELLIP CONC
		0030/0710	LEN=0030 INSTALLED UNKN 024 "DIA CIRC METAL
		0030/0032	LEN=0041 INSTALLED UNKN
	004485 FT	004485 FT	2 0 66093 0 02 0099+25 024 "DIA CIR PLASTIC LEN=0041 INSTALLED UNKN ORCHARD RD (T462)
		5 0030/0000	LENGTH(AH 2513 BK 2467) 019"H 30"W ELLIP CONC
		0020/2441	LEN=0060 INSTALLED UNKN 018 "DIA CIR PLASTIC
		0020/2393	LEN=0053 INSTALLED UNKN 019"H 30"W ELLIP CONC
		0020/1716	LEN=0041 INSTALLED UNKN 014"H 23"W ELLIP CONC
		0020/1206	LEN=0046 INSTALLED UNKN 014"H 23"W ELLIP CONC
		0020/0066	LEN=0035 INSTALLED UNKN
	002018 FT	002018 FT	2 0 66093 0 01 0075+10
		5 0020/0000	LENGTH(AH 2467 BK 2018) 034"H 53"W ELLIP CONC
		0010/1808	LEN=0040 INSTALLED UNKN
FIVE POINTS RD (T463)	0010/1475		
		0010/0690	014"H 23"W ELLIP CONC LEN=0040 INSTALLED UNKN 014"H 23"W ELLIP CONC
		0010/0447	LEN=0036 INSTALLED UNKN 014"H 23"W ELLIP CONC
		0010/0200	LEN=0035 INSTALLED UNKN NC PIGEON HILL RD
2 0 66093 0 01 0054+23	000000 FT	INTER-BK 000000 FT	PIGEON HILL RD (SR3047 SEG 0160/0000)
ROCKY RIDGE RD (SR3047 SEG 0160/0000)	0010/0000	5 0010/0000	MFC BEGIN = E LENGTH(AH 2018 BK 0000)

DIR: B TOTAL LEN: 1.264 MI. DIST: 08-4 SR: 3094
LEFT MUN: JACKSON T RIGHT MUN: JACKSON T

006676 FT

006676 FT 014"H 23"W ELLIP CONC
LEN=0059 INSTALLED UNKN

DIR: B TOTAL LEN: 1.264 MI. DIST: 08-4 SR: 3094
LEFT MUN: JACKSON T RIGHT MUN: JACKSON T

			OLD HANOVER RD
		0030/1729	(SR3072 SEG 0110/0944)
			015 "DIA CIRC METAL
		0030/1706	LEN=0059 INSTALLED UNKN
			014"H 23"W ELLIP CONC
		0030/1039	LEN=0030 INSTALLED UNKN
			015 "DIA CIRC METAL
		0030/1037	LEN=0030 INSTALLED UNKN
	004947 FT	004947 FT	2 0 66135 0 00 0049+60
		S 0030/0000	LENGTH(AH 1729 BK 2260)
			048 "DIA CIRC METAL
		0020/2173	LEN=0040 INSTALLED UNKN
			047"H 71"W ELLIP METAL
		0020/1599	LEN=0076 INSTALLED UNKN
			048 "DIA CIR PLASTIC
		0020/1597	LEN=0076 INSTALLED UNKN
			014"H 23"W ELLIP CONC
		0020/1418	LEN=0045 INSTALLED UNKN
			013"H 17"W ELLIP METAL
		0020/1416	LEN=0045 INSTALLED UNKN
			033"H 49"W ELLIP METAL
		0020/1239	LEN=0045 INSTALLED UNKN
2 0 66135 0 00 0026+87 002687 FT		002687 FT	
ORCHARD RD			
(T462)	0020/0000	S 0020/0000	LENGTH(AH 2260 BK 2687)
			014"H 23"W ELLIP CONC
		0010/0965	LEN=0030 INSTALLED UNKN
			015 "DIA CIRC METAL
		0010/0963	LEN=0030 INSTALLED UNKN
			014"H 23"W ELLIP CONC
		0010/0380	LEN=0039 INSTALLED UNKN
			015"H 21"W ELLIP METAL
		0010/0378	LEN=0039 INSTALLED UNKN
			018 "DIA CIRC METAL
		0010/0022	LEN=0047 INSTALLED UNKN
			NC PIGEON HILL RD
		* REF-BK	PIGEON HILL RD
2 0 66135 0 00 0000+00 000000 FT		000000 FT	(SR3092 SEG 0020/0000)
KOPP RD			MFC BEGIN = E
(SR3092 SEG 0020/0000)	0010/0000	S 0010/0000	LENGTH(AH 2687 BK 0000)

DIR: B TOTAL LEN: 2.970 MI. DIST: 08-4 SR: 3092
LEFT MUN: JACKSON T RIGHT MUN: JACKSON T

015684 FT

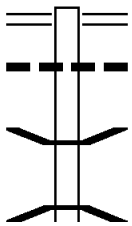

015684 FT OLD HANOVER RD
0060/3725 (SR3072 SEG 0130/3048)
015 "DIA CIRC METAL
0060/3255 LEN=0040 INSTALLED UNKN

0060/2207 BMSEN 66/3092/0060/2181
2 0 66009 0 06 0653+46
BUNCH CREEK
0060/2181 BMSBG 66/3092/0060/2181

DIR: B TOTAL LEN: 2.970 MI. DIST: 08-4 SR: 3092
LEFT MUN: JACKSON T RIGHT MUN: JACKSON T

			018 "DIA CIRC METAL
		0060/0790	LEN=0028 INSTALLED UNKN
			018 "DIA CIRC METAL
		0060/0191	LEN=0025 INSTALLED UNKN
	011959 FT	011959 FT	2 0 66009 0 06 0631+58
			NC LAKE RD
LAKE RD			MFC BEGIN = D
(SR3055 SEG 0010/0000)	0060/0000	5 0060/0000	LENGTH(AH 3725 BK 3520)
		0054/3428	BMSEN 66/3092/0054/3402
			2 0 66009 0 05 0627+34
			TR.BUNCH CRK
		0054/3402	BMSBG 66/3092/0054/3402
WOODLAND DR			
(T388)	0054/2304		
LC TO/FROM WOODLAND DR			
(CONN)	0054/2195		
			014"H 23"W ELLIP CONC
		0054/1783	LEN=0045 INSTALLED UNKN
			014"H 23"W ELLIP CONC
		0054/1136	LEN=0040 INSTALLED UNKN
	008439 FT	008439 FT	2 0 66009 0 05 0592+33
			HILLCREST RD
			(T460)
		5 0054/0000	LENGTH(AH 3520 BK 1347)
			024 "DIA CIRC CONCR
		0050/1330	LEN=0004 INSTALLED 2015
			014"H 23"W ELLIP CONC
		0050/0970	LEN=0032 INSTALLED UNKN
			014"H 23"W ELLIP CONC
		0050/0842	LEN=0032 INSTALLED UNKN
			014"H 23"W ELLIP CONC
		0050/0702	LEN=0040 INSTALLED UNKN
			014"H 23"W ELLIP CONC
		0050/0473	LEN=0040 INSTALLED UNKN
2 0 66009 0 05 0578+86	007092 FT	007092 FT	
THREE HILL RD			
(T390)	0050/0000	5 0050/0000	LENGTH(AH 1347 BK 1459)
			014"H 23"W ELLIP CONC
		0040/1433	LEN=0040 INSTALLED UNKN
			024 "DIA CIR PLASTIC
		0040/0610	LEN=0045 INSTALLED 2015

DIR: B TOTAL LEN: 2.970 MI. DIST: 08-4 SR: 3092
LEFT MUN: JACKSON T RIGHT MUN: JACKSON T

	005633 FT	005633 FT	2 0 66009 0 05 0564+27
			014"H 23"W ELLIP CONC
			LEN=0040 INSTALLED UNKN
		S 0040/0000	LENGTH(AH 1459 BK 2498)
			042 "DIA CIR PLASTIC
		0030/1845	LEN=0050 INSTALLED 2015
			014"H 23"W ELLIP CONC
		0030/1192	LEN=0040 INSTALLED UNKN
			048 "DIA CIR PLASTIC
		0030/0802	LEN=0060 INSTALLED UNKN
			048 "DIA CIRC CONCR
		0030/0800	LEN=0060 INSTALLED UNKN
			018 "DIA CIR PLASTIC
		0030/0035	LEN=0065 INSTALLED UNKN
			018 "DIA CIR PLASTIC
		0030/0005	LEN=0065 INSTALLED 2004
2 0 66009 0 05 0539+29	003135 FT	003135 FT	ORCHARD RD
ORCHARD RD			(T462)
(T462)	0030/0000	S 0030/0000	LENGTH(AH 2498 BK 2082)
			014"H 23"W ELLIP CONC
		0020/1570	LEN=0040 INSTALLED UNKN
			014"H 23"W ELLIP CONC
		0020/1053	LEN=0040 INSTALLED UNKN
		0020/0545	BMSEN 66/3092/0020/0533
			2 0 66009 0 05 0524+19
			BUNCHES CRK.
		0020/0533	BMSBG 66/3092/0020/0533
	001053 FT	001053 FT	2 0 66009 0 05 0518+47
			PIGEON HILL RD
			(SR3094 SEG 0010/0000)
			NC KOPP RD
		S 0020/0000	LENGTH(AH 2082 BK 1053)
			024 "DIA CIRC METAL
		0010/1000	LEN=0020 INSTALLED 1999
			014"H 23"W ELLIP CONC
		0010/0655	LEN=0040 INSTALLED UNKN
			019"H 30"W ELLIP CONC
		0010/0477	LEN=0040 INSTALLED UNKN
	000000 FT	000000 FT	2 0 66009 0 05 0508+46
			NC PIGEON HILL RD
			IRON RIDGE RD
			(TWP)
		INTER-BK	PIGEON HILL RD
			(SR3047 SEG 0140/0000)
			MFC BEGIN = E
		S 0010/0000	LENGTH(AH 1053 BK 0000)

DIR: B TOTAL LEN: 2.401 MI. DIST: 08-4 SR: 3090
LEFT MUN: NORTH CODORUS T RIGHT MUN: NORTH CODORUS T

	012675 FT	012675 FT	STOVERSTOWN RD
		0040/3797	(SR3042 SEG 0090/0000)
PARK LN (TWP)	0040/3162		
			018 "DIA CIRC CONCR
		0040/3029	LEN=0050 INSTALLED UNKN
			018 "DIA CIRC CONCR
		0040/2427	LEN=0069 INSTALLED UNKN
			018 "DIA CIRC CONCR
		0040/1767	LEN=0071 INSTALLED UNKN
PINE DR (T450)	0040/1720		
			018 "DIA CIRC CONCR
		0040/1063	LEN=0025 INSTALLED UNKN
			STOVERSTN.BR
			STRUCTURE LENGTH 16 FT
		0040/0705	BMSID 66/3090/0040/0705
			018 "DIA CIRC CONCR
		0040/0380	LEN=0030 INSTALLED UNKN
			018 "DIA CIRC CONCR
		0040/0151	LEN=0045 INSTALLED UNKN
	008878 FT	008878 FT	2 0 66137 0 00 0096+03
		S 0040/0000	LENGTH(AH 3797 BK 2882)
			018 "DIA CIRC CONCR
		0030/2801	LEN=0045 INSTALLED UNKN
			018 "DIA CIRC CONCR
		0030/2518	LEN=0045 INSTALLED UNKN
			018 "DIA CIRC CONCR
		0030/2251	LEN=0056 INSTALLED UNKN

DIR: B TOTAL LEN: 2.401 MI. DIST: 08-4 SR: 3090
LEFT MUN: NORTH CODORUS T RIGHT MUN: NORTH CODORUS T

			024 "DIA CIRC CONCR
		0030/1984	LEN=0065 INSTALLED UNKN
			018 "DIA CIRC CONCR
		0030/1735	LEN=0032 INSTALLED UNKN
CEDAR HILL RD (T448)	0030/1448		
			018 "DIA CIRC CONCR
		0030/0840	LEN=0062 INSTALLED UNKN
			018 "DIA CIRC CONCR
		0030/0187	LEN=0070 INSTALLED UNKN
	005996 FT	005996 FT	2 0 66137 0 00 0059+67
		0030/0000	LENGTH(AH 2882 BK 2884)
			024 "DIA CIRC CONCR
		0020/2342	LEN=0070 INSTALLED UNKN
			018 "DIA CIRC CONCR
		0020/1997	LEN=0067 INSTALLED UNKN
			018 "DIA CIRC CONCR
		0020/1690	LEN=0001 INSTALLED UNKN
			018 "DIA CIRC CONCR
		0020/1316	LEN=0050 INSTALLED UNKN
			018 "DIA CIRC CONCR
		0020/0276	LEN=0052 INSTALLED UNKN
2 0 66137 0 00 0030+83	003112 FT	003112 FT	
HERSHEY RD (T452)	0020/0000	0020/0000	LENGTH(AH 2884 BK 3112)
			024 "DIA CIRC CONCR
		0010/1996	LEN=0050 INSTALLED UNKN
			FIELD POINTE DR
		0010/1984	(T614)
			018 "DIA CIRC METAL
		0010/1196	LEN=0054 INSTALLED UNKN
			024 "DIA CIRC CONCR
		0010/0042	LEN=0066 INSTALLED UNKN
	000000 FT	000000 FT	2 0 66137 0 00 0000+00
		NC LEHMAN RD	
			MYERS RD
			(SR3078 SEG 0020/0000)
		INTER-BK	LEHMAN RD
			(SR3078 SEG 0020/0000)
			MFC BEGIN = D
		0010/0000	LENGTH(AH 3112 BK 0000)

DIR: B TOTAL LEN: .963 MI. DIST: 08-4 SR: 3088
LEFT MUN: NORTH CODORUS T RIGHT MUN: NORTH CODORUS T

ZEIGLERS-CHURCH RD (SR3076 SEG 0080/0000)	005083 FT 0060/2273		005083 FT 0060/2273	ZEIGLERS-CHURCH RD (SR3076 SEG 0080/0000)
	002810 FT		002810 FT	2 0 66132 0 00 0132+25 HARROLD RD (T421)
			5 0060/0000	LENGTH(AH 2273 BK 2810)
				014 "DIA CIRC CONCR
			0050/1917	LEN=0048 INSTALLED 2012
BEARDS SCHOOL RD (T455)	0050/1843			
				018 "DIA CIR PLASTIC
			0050/0876	LEN=0032 INSTALLED 2012
				018 "DIA CIRC METAL
			0050/0013	LEN=0018 INSTALLED UNKN
	000000 FT		000000 FT	2 0 66132 0 00 0103+43 NC BENTZ RD WALTERS HATCHERY RD (T485)
			5 0050/0000	LENGTH(AH 2810 BK 2890)
	000000 FT		000000 FT	
			7040/0000	LENGTH(AH 2890 BK 2554)
	000000 FT		000000 FT	
			7030/0000	LENGTH(AH 2554 BK 2403)
	000000 FT		000000 FT	
			7020/0000	LENGTH(AH 2403 BK 2496)
	000000 FT		000000 FT	
			7010/0000	LENGTH(AH 2496 BK 0000)

DIR: B TOTAL LEN: .250 MI. DIST: 08-4 SR: 3086
LEFT MUN: NORTH CODORUS T RIGHT MUN: NORTH CODORUS T

001320 FT

000000 FT

COLONIAL VALLEY RD
(SR3053 SEG 0030/0000) 0010/0000

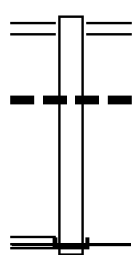

001320 FT JEFFERSON RD
0010/1320 (SR0516 SEG 0270/0000)

015"H 21"W ELLIP METAL
0010/0554 LEN=0030 INSTALLED 1999
000000 FT 2 0 66131 0 00 0025+92
NC LISCHEYS CHURCH RD
INTER-BK LISCHEYS CHURCH RD
(SR3053 SEG 0030/0000)
MFC BEGIN = E
0010/0000 LENGTH(AH 1320 BK 0000)

DIR: B TOTAL LEN: .812 MI. DIST: 08-4 SR: 3084
LEFT MUN: NORTH CODORUS T RIGHT MUN: NORTH CODORUS T

```
004285 FT                    004285 FT THOMAN DR
                             0020/1534 (SR3082 SEG 0050/1439)

                                       DUBBS RD
                             0020/0612 (T532)
002751 FT                    002751 FT 2 0 66128 0 00 0027+43
                           S 0020/0000 LENGTH(AH 1534 BK 2751)

000000 FT                    000000 FT 2 0 66128 0 00 0000+00
                                  NC STORMY HILL RD
                                       THOMAN RD
                                       (SR3082 SEG 0040/0948)
                                       MFC BEGIN = E
                           S 0010/0000 LENGTH(AH 2751 BK 0000)
```

DIR: B TOTAL LEN: 2.440 MI. DIST: 08-4 SR: 3082
LEFT MUN: NORTH CODORUS T RIGHT MUN: NORTH CODORUS T

	012885 FT	012885 FT	JEFFERSON RD
		0050/3019	(SR0516 SEG 0250/0241)
			014"H 23"W ELLIP CONC
		0050/1877	LEN=0040 INSTALLED UNKN
		0050/1699	BMSEN 66/3082/0050/1688
			0 0 00000 0 00 0000+00
			TR.CODORUS
		0050/1688	BMSBG 66/3082/0050/1688
			STORMY HILL RD
		0050/1439	(SR3084 SEG 0020/1534)
		0050/1419	MFC BEGIN = D
			019"H 30"W ELLIP CONC
		0050/1415	LEN=0056 INSTALLED UNKN
			014"H 23"W ELLIP CONC
		0050/1049	LEN=0040 INSTALLED UNKN
			014"H 23"W ELLIP CONC
		0050/0704	LEN=0032 INSTALLED UNKN
			018 "DIA CIR PLASTIC
		0050/0038	LEN=0040 INSTALLED UNKN
2 0 66007 0 03 0597+49	009866 FT	009866 FT	
EMIG RD			
(SR3053 SEG 0010/0000)	0050/0000	S 0050/0000	LENGTH(AH 3019 BK 3439)
			018 "DIA CIR PLASTIC
		0040/1993	LEN=0040 INSTALLED UNKN
			024 "DIA CIR PLASTIC
		0040/1609	LEN=0040 INSTALLED UNKN
			014"H 23"W ELLIP CONC
		0040/1153	LEN=0032 INSTALLED UNKN
			015"H 21"W ELLIP METAL
		0040/0962	LEN=0030 INSTALLED UNKN
			STORMY HILL RD
		0040/0948	(SR3084 SEG 0010/0000)
	006427 FT	006427 FT	2 0 66007 0 02 0562+37
			TR.CODORUS C
			STRUCTURE LENGTH 14 FT
			BMSID 66/3082/0040/0000
		S 0040/0000	LENGTH(AH 3439 BK 2987)
			036 "DIA CIR PLASTIC
		0030/2224	LEN=0040 INSTALLED UNKN
			014"H 23"W ELLIP CONC

DIR: B TOTAL LEN: 2.440 MI. DIST: 08-4 SR: 3082
LEFT MUN: NORTH CODORUS T RIGHT MUN: NORTH CODORUS T

SENFT RD
(T379)

0030/0948

003440 FT

001236 FT

000000 FT

0030/2012 LEN=0040 INSTALLED UNKN

024 "DIA CIR PLASTIC
0030/0943 LEN=0060 INSTALLED UNKN
018 "DIA CIR PLASTIC
0030/0432 LEN=0040 INSTALLED UNKN
018 "DIA CIR PLASTIC
0030/0314 LEN=0040 INSTALLED UNKN
036 "DIA CIR PLASTIC
0030/0026 LEN=0060 INSTALLED UNKN
018"H 30"W ELLIP METAL
0030/0024 LEN=0030 INSTALLED UNKN
003440 FT 2 0 66007 0 02 0532+50
036 "DIA CIR PLASTIC
LEN=0030 INSTALLED UNKN
WALTERSDORF RD
(T319)
0030/0000 LENGTH(AH 2987 BK 2204)
024"H 72"W CON BOX CUL
0020/1760 LEN=0043 INSTALLED UNKN

018 "DIA CIR PLASTIC
0020/0683 LEN=0040 INSTALLED UNKN
018 "DIA CIR PLASTIC
0020/0518 LEN=0040 INSTALLED UNKN
0020/0290 (AAR 872274H)#TRKS 01
0020/0075 BMSEN 66/3082/0020/0000
001236 FT 2 0 66007 0 02 0510+51
W.BR.CODORUS
BMSBG 66/3082/0020/0000
NORTH CODORUS
HEIDELBERG T
0020/0000 LENGTH(AH 2204 BK 1236)
024 "DIA CIR PLASTIC
0010/0846 LEN=0040 INSTALLED UNKN

018 "DIA CIR PLASTIC
0010/0100 LEN=0040 INSTALLED UNKN
000000 FT 2 0 66007 0 02 0498+10
NC THOMAN DR
PORTERS RD
(SR3047 SEG 0080/0000)
INTER-BK THOMAN DR
(TWP)
MFC BEGIN = E
0010/0000 LENGTH(AH 1236 BK 0000)

DIR: B TOTAL LEN: 3.757 MI. DIST: 08-4 SR: 3080
LEFT MUN: HEIDELBERG T RIGHT MUN: HEIDELBERG T

019839 FT

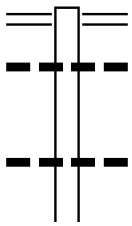

019839 FT PORTERS RD
0070/2597 (SR3047 SEG 0070/0000)
030 "DIA CIR PLASTIC
0070/2383 LEN=0040 INSTALLED UNKN

024 "DIA CIR PLASTIC
0070/1341 LEN=0020 INSTALLED UNKN

DIR: B TOTAL LEN: 3.757 MI. DIST: 08-4 SR: 3080
LEFT MUN: HEIDELBERG T RIGHT MUN: HEIDELBERG T

			018 "DIA CIR PLASTIC
		0070/0350	LEN=0050 INSTALLED UNKN
			KELLEY AV
		0070/0315	(T395)
			018 "DIA CIR PLASTIC
		0070/0111	LEN=0020 INSTALLED UNKN
2 0 66007 0 02 0457+99	017242 FT	017242 FT	
STERNER DR			
(T373)	0070/0000	0070/0000	LENGTH(AH 2597 BK 2764)
			015 "DIA CIR PLASTIC
		0060/2680	LEN=0035 INSTALLED UNKN
			DANNER DR
		0060/1980	(T396)
			015"H 21"W ELLIP CONC
		0060/1760	LEN=0040 INSTALLED UNKN
			018 "DIA CIR PLASTIC
		0060/0384	LEN=0030 INSTALLED UNKN
	014478 FT	014478 FT	2 0 66007 0 01 0429+53
			HILLVIEW RD
			(T319)
			NC MARBURG RD
		0060/0000	LENGTH(AH 2764 BK 3708)
			012"H 21"W ELLIP CONC
		0050/2495	LEN=0025 INSTALLED UNKN
ROSEPOINTE WY			
(T379)	0050/0857		
			018 "DIA CIR PLASTIC
		0050/0799	LEN=0020 INSTALLED UNKN
	010770 FT	010770 FT	2 0 66007 0 01 0392+25
			SR 3106 SH
			(SR3106 SEG 0010/0061)
		0050/0000	LENGTH(AH 3708 BK 2315)
			018 "DIA CIR PLASTIC
		0040/1343	LEN=0025 INSTALLED UNKN
			018 "DIA CIR PLASTIC

DIR: B TOTAL LEN: 3.757 MI. DIST: 08-4 SR: 3080
LEFT MUN: HEIDELBERG T RIGHT MUN: HEIDELBERG T

			0040/0710 LEN=0025 INSTALLED UNKN 018 "DIA CIR PLASTIC
2 0 66191 0 00 0084+84	008455 FT		0040/0148 LEN=0030 INSTALLED UNKN 008455 FT
LOCUST RD (T372)	0040/0000	==	S 0040/0000 LENGTH(AH 2315 BK 2868)
			015"H 21"W ELLIP CONC
			0030/0020 LEN=0020 INSTALLED UNKN
	005587 FT		005587 FT 2 0 66191 0 00 0056+16 SMITH STATION RD (SR3045 SEG 0030/0000)
			S 0030/0000 LENGTH(AH 2868 BK 2793)
			020 "DIA CIRC CONCR
			0020/1380 LEN=0030 INSTALLED UNKN
			015 "DIA CIRC CONCR
			0020/0953 LEN=0025 INSTALLED UNKN
DEAGEN DR (T339)	0020/0660	==	
	002794 FT		002794 FT 2 0 66191 0 00 0027+94
			S 0020/0000 LENGTH(AH 2793 BK 2794) HEIDELBERG
			0010/2769 PENN T
			030 "DIA CIRC CONCR
			0010/2018 LEN=0025 INSTALLED UNKN
			018 "DIA CIR PLASTIC
			0010/0207 LEN=0025 INSTALLED UNKN
	000000 FT		000000 FT 2 0 66191 0 00 0000+00 BLOOMING GROVE RD (SR0216 SEG 0030/2314)
			NC HOFF RD MFC BEGIN = E
BLOOMING GROVE RD (SR0216 SEG 0030/2314)	0010/0000		S 0010/0000 LENGTH(AH 2794 BK 0000)

DIR: B TOTAL LEN: 1.881 MI. DIST: 08-4 SR: 3078
LEFT MUN: NORTH CODORUS T RIGHT MUN: NORTH CODORUS T

	009931 FT	009931 FT	STOVERSTOWN RD
		0040/1739	(SR3042 SEG 0030/0000)
			021"H 15"W METAL ARCH
		0040/1372	LEN=0035 INSTALLED 2000
			021"H 15"W METAL ARCH
		0040/0844	LEN=0035 INSTALLED 2000
			021"H 15"W METAL ARCH
		0040/0020	LEN=0035 INSTALLED 2000
	008192 FT	008192 FT	2 0 66048 0 01 0130+04
		S 0040/0000	LENGTH(AH 1739 BK 1925)
2 0 66048 0 01 0110+32	006267 FT	006267 FT	SPORTSMAN CLUB RD
BENTZ RD			(T382)
(TBC)	0030/0000	S 0030/0000	LENGTH(AH 1925 BK 2417)
			015"H 21"W ELLIP METAL
		0020/2024	LEN=0030 INSTALLED UNKN
			028"H 20"W METAL ARCH
		0020/1781	LEN=0045 INSTALLED 2000
FIELD POINTE DR			
(T614)	0020/0362		
			EDGEWOOD LN
		0020/0243	(PRDR)
			018 "DIA CIRC CONCR

DIR: B TOTAL LEN: 1.881 MI. DIST: 08-4 SR: 3078
LEFT MUN: NORTH CODORUS T RIGHT MUN: NORTH CODORUS T

2 0 66048 0 01 0085+77 003850 FT
LEHMAN RD
(SR3090 SEG 0010/0000) 0020/0000

RENOLL LN
(PRDR) 0010/2940

000000 FT

0020/0062 LEN=0051 INSTALLED UNKN
003850 FT
NC MYERS RD
0020/0000 LENGTH(AH 2417 BK 3850)
018 "DIA CIRC METAL
0010/3750 LEN=0041 INSTALLED UNKN

LAKE CLUB LN
0010/2892 (PRDR)
024 "DIA CIRC METAL
0010/2724 LEN=0032 INSTALLED UNKN
024 "DIA CIRC CONCR
0010/2702 LEN=0072 INSTALLED UNKN

ORCHARD DR
0010/2090 (T449)
015 "DIA CIRC METAL
0010/2050 LEN=0030 INSTALLED UNKN
015 "DIA CIRC METAL
0010/1895 LEN=0035 INSTALLED UNKN
018 "DIA CIRC CONCR
0010/1877 LEN=0110 INSTALLED UNKN

038"H 68"W CON BOX CUL
0010/1090 LEN=0042 INSTALLED UNKN
TRIB OF N BR CODORUS CR
STRUCTURE LENGTH 10 FT
0010/1047 BMSID 66/3078/0010/1047
053"H 83"W ELLIP CONC
0010/1039 LEN=0075 INSTALLED UNKN
018 "DIA CIRC METAL
0010/0845 LEN=0027 INSTALLED UNKN
014"H 23"W ELLIP CONC
0010/0844 LEN=0032 INSTALLED UNKN

018 "DIA CIR PLASTIC
0010/0154 LEN=0083 INSTALLED UNKN
018 "DIA CIRC CONCR
0010/0060 LEN=0077 INSTALLED UNKN
000000 FT 2 0 66048 0 01 0047+49
NC LEHMAN RD
YORK RD
(SR0116 SEG 0230/0338)

INTER-BK GLATFELTER CO RD
(PRDR)
MFC BEGIN = D
0010/0000 LENGTH(AH 3850 BK 0000)

DIR: B TOTAL LEN: 4.500 MI. DIST: 08-4 SR: 3076
LEFT MUN: NORTH CODORUS T RIGHT MUN: NORTH CODORUS T

	023759 FT	023759 FT	SEVEN VALLEYS RD
		0100/1807	(SR0616 SEG 0220/1975)
			015 "DIA CIRC METAL
		0100/1639	LEN=0051 INSTALLED UNKN
			018 "DIA CIR PLASTIC
		0100/1415	LEN=0036 INSTALLED UNKN
			018 "DIA CIR PLASTIC
		0100/1242	LEN=0030 INSTALLED UNKN
			020"H 28"W ELLIP METAL
		0100/0985	LEN=0040 INSTALLED UNKN
	021952 FT	021952 FT	2 0 66048 0 01 0376+59
			CEMETERY RD
			(T484)
		S 0100/0000	LENGTH(AH 1807 BK 1662)
			018 "DIA CIRC METAL
		0090/1404	LEN=0042 INSTALLED UNKN
			018 "DIA CIR PLASTIC
		0090/0706	LEN=0054 INSTALLED UNKN
BEARDS SCHOOL RD (T455)	0090/0362		
			072"H 60"W CON BOX CUL
		0090/0294	LEN=0062 INSTALLED UNKN
		0090/0289	BMSEN 66/3076/0090/0294
			2 0 66048 0 01 0356+04
			CORDORUS CK
		0090/0278	BMSBG 66/3076/0090/0294
			042"H 72"W ELLIP CONC
		0090/0208	LEN=0060 INSTALLED UNKN
	020290 FT	020290 FT	2 0 66048 0 01 0356+04
		S 0090/0000	LENGTH(AH 1662 BK 3839)
			018"H 21"W ELLIP METAL
		0080/3067	LEN=0040 INSTALLED UNKN
			PANTHER HILL RD

DIR: B TOTAL LEN: 4.500 MI. DIST: 08-4 SR: 3076
LEFT MUN: NORTH CODORUS T RIGHT MUN: NORTH CODORUS T

	0080/1832	(T444)
		024"H 33"W ELLIP METAL
	0080/1387	LEN=0040 INSTALLED UNKN
		018 "DIA CIR PLASTIC
	0080/0859	LEN=0040 INSTALLED UNKN
		018 "DIA CIR PLASTIC
	0080/0573	LEN=0042 INSTALLED UNKN
2 0 66048 0 01 0317+65 016451 FT	016451 FT	
BENTZ RD		
(SR3088 SEG 0060/2273) 0080/0000	S 0080/0000	LENGTH(AH 3839 BK 2632)
		018 "DIA CIR PLASTIC
	0070/2123	LEN=0035 INSTALLED UNKN
		030 "DIA CIR PLASTIC
	0070/0451	LEN=0030 INSTALLED UNKN
2 0 66048 0 01 0290+45 013819 FT	013819 FT	
HARROLD RD		
(T421) 0070/0000	S 0070/0000	LENGTH(AH 2632 BK 1953)
		018 "DIA CIR PLASTIC
	0060/1165	LEN=0035 INSTALLED UNKN
011866 FT	011866 FT	2 0 66048 0 01 0270+92
		HOFF RD
		(T418)
	S 0060/0000	LENGTH(AH 1953 BK 2117)
		014"H 23"W ELLIP CONC
	0050/2091	LEN=0050 INSTALLED 2006
		024 "DIA CIR PLASTIC
	0050/0452	LEN=0045 INSTALLED UNKN
009749 FT	009749 FT	2 0 66048 0 01 0249+97
	S 0050/0000	LENGTH(AH 2117 BK 2839)
		024 "DIA CIR PLASTIC
	0040/2621	LEN=0055 INSTALLED UNKN
		030 "DIA CIR PLASTIC
	0040/2536	LEN=0046 INSTALLED UNKN
		024 "DIA CIR PLASTIC
	0040/1545	LEN=0035 INSTALLED UNKN
		030 "DIA CIR PLASTIC
	0040/1445	LEN=0040 INSTALLED UNKN

DIR: B TOTAL LEN: 4.500 MI. DIST: 08-4 SR: 3076
LEFT MUN: NORTH CODORUS T RIGHT MUN: NORTH CODORUS T

			024 "DIA CIR PLASTIC
		0040/0233	LEN=0040 INSTALLED UNKN
			018 "DIA CIR PLASTIC
		0040/0150	LEN=0040 INSTALLED UNKN
			018 "DIA CIR PLASTIC
		0040/0035	LEN=0040 INSTALLED UNKN
	006910 FT	006910 FT	2 0 66048 0 01 0221+58
			STAUFFER RD
			(T420)
		S 0040/0000	LENGTH(AH 2839 BK 2995)
			018 "DIA CIR PLASTIC
		0030/2879	LEN=0009 INSTALLED 1998
			048 "DIA CIR PLASTIC
		0030/2471	LEN=0040 INSTALLED 1998
			MYERS RD
			(TBC)
			NC ZIEGLERS CHURCH RD
			WALTERSDORFF RD
		0030/1134	(T319)
2 0 66048 0 01 0191+63	003915 FT	003915 FT	
WALTERS HATCHERY RD			
(T485)	0030/0000	S 0030/0000	LENGTH(AH 2995 BK 2163)
			048 "DIA CIR PLASTIC
		0020/1234	LEN=0040 INSTALLED 2015
	001752 FT	001752 FT	2 0 66048 0 01 0170+00
		S 0020/0000	LENGTH(AH 2163 BK 1752)
			024 "DIA CIRC METAL
		0010/0025	LEN=0025 INSTALLED UNKN
	000000 FT	000000 FT	2 0 66048 0 01 0152+15
			NC MYERS RD
			STOVERSTOWN RD
			(SR3042 SEG 0040/0000)
			MFC BEGIN = E
		S 0010/0000	LENGTH(AH 1752 BK 0000)

DIR: N TOTAL LEN: 2.070 MI. DIST: 08-4 SR: 3075
LEFT MUN: SPRING GARDEN T RIGHT MUN: SPRING GARDEN T

010927 FT
GEORGE ST INTER-AHD
(CITY)
COUNTRY CLUB RD
(SR3054 SEG 0070/0000)
RATHTON RD
(SR3054 SEG 0070/0000)
0055/0574
0 0 00000 0 00 0000+00 010353 FT
NC GEORGE ST
YORK HOSPITAL DR
(PRDR)

GEORGE ST
(SR3001 SEG 0364/0833)
SPRING GARDEN
YORK CITY C
LENGTH(AH 0574 BK 1295) 0055/0000
YORK CITY
SPRING GARDEN T 0053/1153

015 "DIA CIRC CONCR
LEN=0045 INSTALLED UNKN 0053/0220
015 "DIA CIRC CONCR
LEN=0033 INSTALLED UNKN 0053/0181
BMSEN 66/3075/0053/0000 0053/0103
0 00000 0 0 0000+00 009058 FT
S.GEORGE ST.
BMSBG 66/3075/0053/0000
LENGTH(AH 1295 BK 1319) 0053/0000

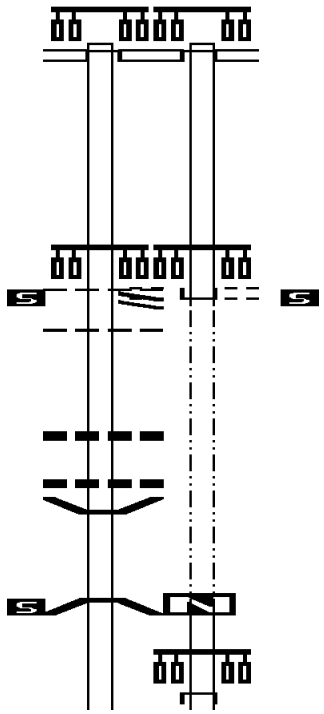

009731 FT
INTER-AHD GEORGE ST
(CITY)
COUNTRY CLUB RD
(SR3054 SEG 0070/0000)
RATHTON RD
(SR3054 SEG 0070/0000)
0054/0596

009135 FT 0 0 00000 0 00 0000+00
NC GEORGE ST
YORK HOSPITAL DR
(PRDR)

INTER-BK GEORGE ST
(SR3001 SEG 0364/0833)
0054/0000 LTH AH 000596 BK 000833

009135 FT
7052/0000 LTH AH 000833 BK 001647
INTER-AHD BUSINESS 83 RD
(SR3001 SEG 0364/0000)

GEORGE ST

DIR: N TOTAL LEN: 2.070 MI. DIST: 08-4 SR: 3075
LEFT MUN: SPRING GARDEN T RIGHT MUN: SPRING GARDEN T

		0050/1647	(SR3001 SEG 0364/0000)
			015 "DIA CIRC CONCR
		0050/1346	LEN=0040 INSTALLED UNKN
			015 "DIA CIRC CONCR
		0050/1057	LEN=0040 INSTALLED UNKN
			015 "DIA CIRC CONCR
		0050/0781	LEN=0040 INSTALLED UNKN
			018 "DIA CIRC CONCR
		0050/0499	LEN=0040 INSTALLED UNKN
018 "DIA CIRC CONCR			
LEN=0046 INSTALLED UNKN 0051/0476			
015 "DIA CIRC CONCR			
LEN=0038 INSTALLED UNKN 0051/0156			
BMSEN 66/3075/0050/0000 0051/0140		0050/0140	BMSEN 66/3075/0050/0000
		007488 FT	0 00000 0 0 0000+00
			015 "DIA CIRC CONCR
0 00000 0 0 0000+00 007739 FT			LEN=0040 INSTALLED UNKN
TRI-HILL RD.			TRI-HILL RD.
BMSBG 66/3075/0050/0000			BMSBG 66/3075/0050/0000
LENGTH(AH 1319 BK 2787) 0051/0000	5	0050/0000	LENGTH(AH 1647 BK 2814)
			018 "DIA CIRC CONCR
		0040/2535	LEN=0040 INSTALLED UNKN
018 "DIA CIRC CONCR			
LEN=0040 INSTALLED UNKN 0041/2523			
			015 "DIA CIRC CONCR
		0040/2261	LEN=0064 INSTALLED UNKN
			060"H 60"W CON BOX CUL
		0040/2182	LEN=0100 INSTALLED UNKN
			015 "DIA CIRC CONCR
		0040/1990	LEN=0066 INSTALLED UNKN
			015 "DIA CIRC CONCR
		0040/1714	LEN=0050 INSTALLED UNKN
			036 "DIA CIRC CONCR
		0040/1496	LEN=0065 INSTALLED UNKN
			015 "DIA CIRC CONCR
		0040/1425	LEN=0038 INSTALLED UNKN
			018 "DIA CIRC CONCR
		0040/1172	LEN=0040 INSTALLED UNKN
018 "DIA CIRC CONCR			
LEN=0040 INSTALLED UNKN 0041/1100			
			018 "DIA CIRC CONCR
		0040/0873	LEN=0040 INSTALLED UNKN
018 "DIA CIRC CONCR			
LEN=0040 INSTALLED UNKN 0041/0870			
			SPRING GARDEN
		0040/0754	YORK T
			015 "DIA CIRC CONCR
		0040/0548	LEN=0050 INSTALLED UNKN
T.CODORUS CK			T.CODORUS CK
STRUCTURE LENGTH 22 FT			STRUCTURE LENGTH 22 FT

DIR: N TOTAL LEN: 2.070 MI. DIST: 08-4 SR: 3075
LEFT MUN: SPRING GARDEN T RIGHT MUN: SPRING GARDEN T

BMSID 66/3075/0040/0256	0041/0299	0040/0256	BMSID 66/3075/0040/0256
BMSEN 66/3075/0040/0000 SPRING GARDEN YORK T	0041/0240	0040/0240	BMSEN 66/3075/0040/0000 018 "DIA CIRC CONCR
		0040/0005	LEN=0040 INSTALLED UNKN
0 00000 0 0 0000+00 004952 FT		004674 FT	0 00000 0 0 0000+00 018 "DIA CIRC CONCR
PWDR MLL RD.			LEN=0025 INSTALLED UNKN PWDR MLL RD.
BMSBG 66/3075/0040/0000 LENGTH(AH 2787 BK 2314)	0041/0000	0040/0000	BMSBG 66/3075/0040/0000 LENGTH(AH 2814 BK 2315)
036 "DIA CIRC CONCR LEN=0024 INSTALLED UNKN	0031/2302		
018 "DIA CIRC CONCR LEN=0040 INSTALLED UNKN	0031/2296		
		0030/2208	018 "DIA CIRC CONCR LEN=0040 INSTALLED UNKN
018 "DIA CIRC CONCR LEN=0040 INSTALLED UNKN	0031/2003		
		0030/1918	018 "DIA CIRC CONCR LEN=0040 INSTALLED UNKN
018 "DIA CIRC CONCR LEN=0040 INSTALLED UNKN	0031/1758		
		0030/1670	018 "DIA CIRC CONCR LEN=0040 INSTALLED UNKN
018 "DIA CIRC CONCR LEN=0040 INSTALLED UNKN	0031/1507		
		0030/1420	018 "DIA CIRC CONCR LEN=0040 INSTALLED UNKN
018 "DIA CIRC CONCR LEN=0040 INSTALLED UNKN	0031/1260		
		0030/1169	018 "DIA CIRC CONCR LEN=0040 INSTALLED UNKN
018 "DIA CIRC CONCR LEN=0040 INSTALLED UNKN	0031/1013		
		0030/0921	018 "DIA CIRC CONCR LEN=0040 INSTALLED UNKN
018 "DIA CIRC CONCR LEN=0040 INSTALLED UNKN	0031/0762		
		0030/0670	018 "DIA CIRC CONCR LEN=0040 INSTALLED UNKN
018 "DIA CIRC CONCR LEN=0040 INSTALLED UNKN	0031/0515		
		0030/0419	018 "DIA CIRC CONCR LEN=0040 INSTALLED UNKN
018 "DIA CIRC CONCR LEN=0040 INSTALLED UNKN	0031/0266		
		0030/0166	018 "DIA CIRC CONCR LEN=0040 INSTALLED UNKN

DIR: N TOTAL LEN: 2.070 MI. DIST: 08-4 SR: 3075
LEFT MUN: YORK T RIGHT MUN: YORK T

LEFT		RIGHT
0 0 00000 0 00 0000+00 002638 FT		002359 FT 0 0 00000 0 00 0000+00
SIGN: 3 CHORD TRUSS		SIGN: 3 CHORD TRUSS
BMSID 66/3036/0020/1969		BMSID 66/3036/0020/1969
LENGTH(AH 2314 BK 2638) 0031/0000		0030/0000 LENGTH(AH 2315 BK 2359)
015 "DIA CIRC CONCR		
LEN=0042 INSTALLED UNKN 0021/2614		
015 "DIA CIRC CONCR		
LEN=0043 INSTALLED UNKN 0021/2448		
015 "DIA CIRC CONCR		
LEN=0038 INSTALLED UNKN 0021/2446		
		015 "DIA CIRC CONCR
		0020/2188 LEN=0052 INSTALLED UNKN
015 "DIA CIRC CONCR		
LEN=0040 INSTALLED UNKN 0021/2053		
TR.CODORUS C		
STRUCTURE LENGTH 9 FT		
BMSID 66/3075/0020/1636 0021/1920		
015 "DIA CIRC CONCR		
LEN=0042 INSTALLED UNKN 0021/1727		
		TR.CODORUS C
		STRUCTURE LENGTH 9 FT
		0020/1636 BMSID 66/3075/0020/1636
		015 "DIA CIRC CONCR
		0020/1545 LEN=0038 INSTALLED UNKN
015 "DIA CIRC CONCR		
LEN=0042 INSTALLED UNKN 0021/1402		
		036 "DIA CIRC METAL
		0020/1385 LEN=0182 INSTALLED UNKN
		015 "DIA CIRC CONCR
		0020/1217 LEN=0066 INSTALLED UNKN
015 "DIA CIRC CONCR		
LEN=0044 INSTALLED UNKN 0021/1147		
		018 "DIA CIRC CONCR
		0020/0890 LEN=0065 INSTALLED UNKN
		015 "DIA CIRC CONCR
		0020/0561 LEN=0038 INSTALLED UNKN
		036 "DIA CIRC METAL
		0020/0400 LEN=0232 INSTALLED UNKN
		015 "DIA CIRC CONCR
		0020/0241 LEN=0040 INSTALLED UNKN
SIGN: 3 CHORD TRUSS		
BMSID 66/3036/0021/0125 0021/0125		
0 0 00000 0 00 0000+00 000000 FT		000000 FT 0 0 00000 0 00 0000+00
RAMP H RD		NC BUSINESS 83 RD
(SR8045 SEG 0260/0000)		RAMP G RD
NC BUSINESS 83 RD		(SR8045 SEG 0500/1067)
RAMP E RD INTER-BK		INTER-BK RAMP F RD
(SR8045 SEG 0250/0000)		(SR8045 SEG 0010/1788)
MFC BEGIN = B		MFC BEGIN = B
LENGTH(AH 2638 BK 0000) 0021/0000		0020/0000 LENGTH(AH 2359 BK 0000)

DIR: B TOTAL LEN: 3.473 MI. DIST: 08-4 SR: 3074
LEFT MUN: MANHEIM T RIGHT MUN: MANHEIM T

BLOOMING GROVE RD (SR0216 SEG 0170/1309)	018337 FT 0080/3685	018337 FT 0080/3685 0080/3526	BLOOMING GROVE RD (SR0216 SEG 0170/1309) BMSEN 66/3074/0080/3487 2 0 66010 0 02 0188+45 TRIB.CODORUS CK.
		0080/3487	BMSBG 66/3074/0080/3487 018 "DIA CIRC METAL
		0080/3290	LEN=0040 INSTALLED UNKN
WATER TANK RD (T413)	0080/3286		
			018 "DIA CIRC CONCR
		0080/3255	LEN=0039 INSTALLED UNKN
			018 "DIA CIRC CONCR
		0080/3032	LEN=0032 INSTALLED UNKN
			015 "DIA CIRC METAL
		0080/2757	LEN=0035 INSTALLED UNKN
			018 "DIA CIRC METAL
		0080/2080	LEN=0040 INSTALLED UNKN
			018 "DIA CIRC METAL
		0080/1843	LEN=0045 INSTALLED 1997
SPIRIT LN (PRDR)	0080/1673		

DIR: B TOTAL LEN: 3.473 MI. DIST: 08-4 SR: 3074
LEFT MUN: MANHEIM T RIGHT MUN: MANHEIM T

			018 "DIA CIRC METAL
		0080/1508	LEN=0035 INSTALLED 1997
			024 "DIA CIRC METAL
		0080/1224	LEN=0010 INSTALLED 1998
			018 "DIA CIRC METAL
		0080/0872	LEN=0030 INSTALLED UNKN
			018 "DIA CIRC METAL
		0080/0473	LEN=0030 INSTALLED UNKN
2 0 66010 0 02 0153+78 014652 FT		014652 FT	
TANNERY RD			
(T399)	0080/0000	S 0080/0000	LENGTH(AH 3685 BK 2308)
			035"H 00"W MULT METAL
		0070/2233	LEN=0030 INSTALLED UNKN
			024 "DIA CIRC METAL
		0070/1577	LEN=0030 INSTALLED UNKN
			018 "DIA CIRC METAL
		0070/1193	LEN=0030 INSTALLED UNKN
			018 "DIA CIRC METAL
		0070/1100	LEN=0060 INSTALLED UNKN
			TRONE RD
		0070/1073	(T346)
		0070/1003	BMSEN 66/3074/0070/0986
			2 0 66010 0 02 0140+33
			BR.CODORUS
		0070/0986	BMSBG 66/3074/0070/0986
			018 "DIA CIRC METAL
		0070/0588	LEN=0030 INSTALLED UNKN
2 0 66010 0 02 0130+70 012344 FT		012344 FT	
SNYDER MILL RD			
(T346)	0070/0000	S 0070/0000	LENGTH(AH 2308 BK 2544)
			018 "DIA CIRC METAL
		0060/2506	LEN=0039 INSTALLED UNKN
			015 "DIA CIRC METAL
		0060/1632	LEN=0035 INSTALLED UNKN
			018 "DIA CIRC METAL
		0060/0820	LEN=0060 INSTALLED UNKN
PENTLAND RD			
(T370)	0060/0361		
			018 "DIA CIRC METAL
		0060/0260	LEN=0075 INSTALLED UNKN
2 0 66010 0 02 0105+46 009800 FT		009800 FT	
LC FOR PENTLAND RD			
(CONN)	0060/0000	S 0060/0000	LENGTH(AH 2544 BK 3192)
			038"H 57"W ELLIP METAL
		0050/2998	LEN=0075 INSTALLED 1997
			024 "DIA CIRC METAL
		0050/2399	LEN=0045 INSTALLED UNKN

DIR: B TOTAL LEN: 3.473 MI. DIST: 08-4 SR: 3074
LEFT MUN: MANHEIM T RIGHT MUN: MANHEIM T

			036 "DIA CIRC METAL
		0050/2058	LEN=0045 INSTALLED UNKN
			015"H 21"W ELLIP METAL
		0050/1302	LEN=0035 INSTALLED UNKN
2 0 66010 0 01 0066+08	006608 FT	006608 FT	
KITZMILLER RD			
(T348)	0050/0000	0050/0000	LENGTH(AH 3192 BK 2274)
			030 "DIA CIRC METAL
		0040/2245	LEN=0042 INSTALLED UNKN
			SKYVIEW DR
		0040/1368	(T348)
			024 "DIA CIRC METAL
		0040/0669	LEN=0033 INSTALLED UNKN
	004334 FT	004334 FT	2 0 66010 0 01 0043+34
			LAKEVIEW DR
			(T369)
		0040/0000	LENGTH(AH 2274 BK 1516)
			021"H 15"W ELLIP METAL
		0030/1475	LEN=0075 INSTALLED 1997
			024 "DIA CIRC METAL
		0030/0585	LEN=0025 INSTALLED UNKN
	002818 FT	002818 FT	2 0 66010 0 01 0028+18
		0030/0000	LENGTH(AH 1516 BK 1803)
			024 "DIA CIRC METAL
		0020/0787	LEN=0035 INSTALLED UNKN
	001015 FT	001015 FT	2 0 66010 0 01 0010+15
		0020/0000	LENGTH(AH 1803 BK 1015)
			030 "DIA CIRC METAL
		0010/0738	LEN=0120 INSTALLED UNKN
			024 "DIA CIRC CONCR
		0010/0418	LEN=0075 INSTALLED UNKN
			018 "DIA CIRC CONCR
		0010/0020	LEN=0100 INSTALLED 1996
	000000 FT	000000 FT	2 0 66010 0 00 0000+00
			NC SMOKETOWN RD
			SINSHEIM RD
			(SR3041 SEG 0010/1165)
			MFC BEGIN = E
		0010/0000	LENGTH(AH 1015 BK 0000)

DIR: B TOTAL LEN: 2.395 MI. DIST: 08-4 SR: 3073
LEFT MUN: PENN T RIGHT MUN: PENN T

012645 FT

012645 FT FREDERICK ST
0060/1075 (SR0194 SEG 0010/2679)
TLEFT

DIR: B TOTAL LEN: 2.395 MI. DIST: 08-4 SR: 3073
LEFT MUN: PENN T RIGHT MUN: PENN T

LEFT				RIGHT
			==	0060/0770 (TWP)
				MIDDLE ST
			==	0060/0638 (TWP)
MIDDLE ST (TWP)	0060/0570	==		
				HARTMAN AV
			==	0060/0264 (TWP)
HARTMAN AV (TWP)	0060/0244	==		
				014"H 23"W ELLIP CONC
				0060/0044 LEN=0034 INSTALLED 2011
	011570 FT			011570 FT 2 0 66080 0 00 0276+49
				S 0060/0000 LENGTH(AH 1075 BK 1960)
				0050/1960 BMSEN 66/3073/0050/1946
				2 0 66080 0 00 0276+48
				TRIB PLUM CK
				0050/1946 BMSBG 66/3073/0050/1946
				BOUNDRY AV
			==	0050/1650 (TWP)
CODY CT (TWP)	0050/1308	==		
				GRANGER ST
			==	0050/0712 (TWP)
PLUM CREEK RD (PRDR)	0050/0322	==		
				0050/0009 BMSEN 66/3073/0050/0000
	009610 FT			009610 FT 2 0 66080 0 00 0256+99
				T PLUM RUN
				BMSBG 66/3073/0050/0000
				S 0050/0000 LENGTH(AH 1960 BK 2059)
				048"H 84"W CONCR ARCH
				0040/2056 LEN=0030 INSTALLED UNKN
				EMERSON ST
			==	0040/1988 (TWP)
				BAUGHER DR
			==	0040/1388 (TWP)
PLUM TREE LN (TWP)	0040/1084	==		
				0040/0723 BMSEN 66/3073/0040/0707
				2 0 66080 0 00 0242+91
				PLUM CREEK
				0040/0707 BMSBG 66/3073/0040/0707
MORNING GLORY DR (TWP)	0040/0521	==		
LITTLE BRIDGE RD (TWP)	0040/0303	==		
	007551 FT			007551 FT 2 0 66080 0 00 0222+32
				COOPER RD
			==	(T317)

DIR: B TOTAL LEN: 2.395 MI. DIST: 08-4 SR: 3073
LEFT MUN: PENN T RIGHT MUN: PENN T

			0040/0000 LENGTH(AH 2059 BK 2583)
			014"H 23"W ELLIP CONC
			0030/2105 LEN=0032 INSTALLED 2011
			014"H 23"W ELLIP CONC
			0030/1753 LEN=0023 INSTALLED 2011
WOODS LN (PRDR)	0030/1188		
			012 "DIA CIRC CONCR
			0030/0547 LEN=0040 INSTALLED UNKN
			GREENLANE DR
			0030/0244 (PRDR)
2 0 66080 0 00 0204+74	004968 FT		004968 FT
S HILLS GOLF COURSE RD (PRDR)	0030/0000		0030/0000 LENGTH(AH 2583 BK 3085)
			GRANDVIEW RD
			0020/2526 (TWP)
			024 "DIA CIRC CONCR
			0020/2172 LEN=0040 INSTALLED 2011
			HENRY ST
			0020/1523 (TWP)
	001883 FT		001883 FT 2 0 66080 0 00 0179+37
			0020/0000 LENGTH(AH 3085 BK 1883)
			0010/1877 BMSEN 66/3073/0010/1862
			2 0 66080 0 00 0178+75
			TR.L.CONEW.C
			0010/1862 BMSBG 66/3073/0010/1862
			FAIRVIEW RD
			0010/1259 (SR3062 SEG 0010/1883)
			PENN
			0010/0978 WEST MANHEIM T
			0010/0214 BMSEN 66/3073/0010/0185
			2 0 66080 0 00 0162+14
			S BR CONEWAGO CREEK
			0010/0158 BMSBG 66/3073/0010/0185
	000000 FT		000000 FT 2 0 66080 0 00 0160+54
			NC WESTMINSTER AV
			IMPOUNDING DAM RD
			(T660)
			INTER-BK GRAND VALLEY RD
			(T511)
			MFC BEGIN = D
			0010/0000 LENGTH(AH 1883 BK 0000)

DIR: B TOTAL LEN: 7.378 MI. DIST: 08-4 SR: 3072
LEFT MUN: SPRING GROVE B RIGHT MUN: SPRING GROVE B

MAIN ST
(SR0116 SEG 0263/0331)

INTER-AHD

038958 FT SR 0116
(SR0116 SEG 0263/0279)

DIR: B TOTAL LEN: 7.378 MI. DIST: 08-4 SR: 3072
LEFT MUN: SPRING GROVE B RIGHT MUN: SPRING GROVE B

LEFT		RIGHT
SPRING GROVE - MAIN ST		SPRING GROVE - MAIN ST
(BORO)		(BORO)
MAIN ST		SR 0116
(SR0116 SEG 0263/0331)	0161/0070	0160/0070 (SR0116 SEG 0263/0279)
0 0 00000 0 00 0000+00	038888 FT	038888 FT 0 0 00000 0 00 0000+00
NC MAIN ST		NC MAIN ST
MFC BEGIN = C		MFC BEGIN = C
LENGTH(AH 0070 BK 2200)	0161/0000	0160/0000 LENGTH(AH 0070 BK 2200)
		024 "DIA CIRC CONCR
		0150/2150 LEN=0050 INSTALLED UNKN
		ELM AV
		0150/1862 (BORO)
CAMPUS AV		
(BORO)	0150/1695	
THISTLE HILL RD		
(BORO)	0150/1306	
		CHESTNUT ST
		0150/0880 (BORO)
		WALNUT ST
		0150/0392 (BORO)
	036688 FT	036688 FT 2 0 66008 0 02 0179+96
		NC HANOVER ST
		JACKSON ST
		(SR3057 SEG 0010/1931)
		0150/0000 LENGTH(AH 2200 BK 1420)
		SPRING GROVE
		0140/1336 JACKSON T
		015"H 21"W ELLIP CONC
		0140/1247 LEN=0040 INSTALLED UNKN
		SPRING GROVE H.S. DR
		0140/1119 (PRDR)
		SPRING GROVE H.S. DR
		0140/0837 (PRDR)
		018 "DIA CIR PLASTIC
		0140/0811 LEN=0037 INSTALLED UNKN
	035268 FT	035268 FT 2 0 66008 0 02 0165+82
		0140/0000 LENGTH(AH 1420 BK 3401)
		0130/3132 BMSEN 66/3072/0130/3102
		2 0 66008 0 02 0131+81
		BUNCH CREEK
		0130/3080 BMSBG 66/3072/0130/3102
		018"H 01"W ELLIP METAL
		0130/3052 LEN=0001 INSTALLED UNKN
LAKE RD		
(SR3092 SEG 0060/3725)	0130/3048	
		018 "DIA CIRC METAL

DIR: B TOTAL LEN: 7.378 MI. DIST: 08-4 SR: 3072
LEFT MUN: JACKSON T RIGHT MUN: JACKSON T

		0130/1624	LEN=0001 INSTALLED UNKN
			018 "DIA CIR PLASTIC
		0130/0643	LEN=0045 INSTALLED UNKN
			064"H 43"W ELLIP METAL
		0130/0169	LEN=0040 INSTALLED 2002
	031867 FT	031867 FT	2 0 66008 0 02 0131+81
		S 0130/0000	LENGTH(AH 3401 BK 2222)
			018 "DIA CIR PLASTIC
		0120/0608	LEN=0035 INSTALLED UNKN
		0120/0014	BMSEN 66/3072/0120/0000
	029645 FT	029645 FT	2 0 66008 0 02 0109+59
			TR.CODORUS C
			BMSBG 66/3072/0120/0000
		S 0120/0000	LENGTH(AH 2222 BK 1999)
HILLCREST RD (T460)	0110/1925		
			036 "DIA CIR PLASTIC
		0110/1352	LEN=0001 INSTALLED UNKN
PIGEON HILL RD (SR3094 SEG 0030/1729)	0110/0944		
		0110/0210	BMSEN 66/3072/0110/0151
			JACKSON
		0110/0182	HEIDELBERG T
			2 0 66008 0 01 0091+23
			OIL CREEK
		0110/0151	BMSBG 66/3072/0110/0151
	027646 FT	027646 FT	2 0 66008 0 01 0089+70
			018 "DIA CIRC METAL
			LEN=0051 INSTALLED UNKN
			COLONIAL VALLEY RD
			(SR3053 SEG 0050/1210)
		S 0110/0000	LENGTH(AH 1999 BK 3470)
			018 "DIA CIR PLASTIC
		0100/3450	LEN=0031 INSTALLED UNKN
		0100/3109	(AAR 535228E)#TRKS 02
			018 "DIA CIR PLASTIC
		0100/2955	LEN=0060 INSTALLED 2002

DIR: B TOTAL LEN: 7.378 MI. DIST: 08-4 SR: 3072
LEFT MUN: HEIDELBERG T RIGHT MUN: HEIDELBERG T

		0100/0637	WEST SIDE AV (TWP)
024176 FT		024176 FT	2 0 66008 0 00 0054+40 MENGES MILL RD (T376)
		S 0100/0000	LENGTH(AH 3470 BK 2792)
		0090/1987	024 "DIA CIR PLASTIC LEN=0040 INSTALLED UNKN
		0090/0970	018 "DIA CIR PLASTIC LEN=0039 INSTALLED UNKN
		0090/0710	018 "DIA CIR PLASTIC LEN=0040 INSTALLED UNKN
		0090/0215	(AAR 535230F)#TRKS 01
		0090/0103	BMSEN 66/3072/0090/0051 2 0 66008 0 00 0027+19 OIL CREEK
		0090/0051	BMSBG 66/3072/0090/0051
021384 FT		021384 FT	2 0 66008 0 00 0026+48 SYCAMORE DR (T391)
		S 0090/0000	LENGTH(AH 2792 BK 2648)
		0080/2610	015 "DIA CIR PLASTIC LEN=0040 INSTALLED 2002
		0080/1630	015 "DIA CIR PLASTIC LEN=0035 INSTALLED UNKN
		0080/0048	015 "DIA CIR PLASTIC LEN=0066 INSTALLED UNKN
018736 FT		018736 FT	2 0 66008 0 00 0000+00 IRON RIDGE RD (SR3047 SEG 0110/0000)
		S 0080/0000	LENGTH(AH 2648 BK 3115)
		0070/2928	021"H 15"W METAL ARCH LEN=0031 INSTALLED 1997
PINE DR (T392) 0070/1751		0070/1388	060 "DIA CIR PLASTIC LEN=0060 INSTALLED UNKN

DIR: B TOTAL LEN: 7.378 MI. DIST: 08-4 SR: 3072
LEFT MUN: HEIDELBERG T RIGHT MUN: HEIDELBERG T

			018 "DIA CIR PLASTIC
		0070/0050	LEN=0041 INSTALLED 1997
	015621 FT		015621 FT 2 0 66130 0 00 0024+58
		S 0070/0000	LENGTH(AH 3115 BK 2458)
			028"H 20"W ELLIP METAL
		0060/1518	LEN=0042 INSTALLED 1997
			028"H 20"W ELLIP METAL
		0060/1050	LEN=0001 INSTALLED 1997
			028"H 20"W ELLIP METAL
		0060/0724	LEN=0034 INSTALLED 1997
			NC OLD HANOVER RD
2 0 66130 0 00 0000+00	013163 FT	013163 FT	JACOBS MILL RD
MOULSTOWN RD			(SR3045 SEG 0100/0000)
(SR3045 SEG 0100/0000)	0060/0000	S 0060/0000	LENGTH(AH 2458 BK 2868)
			MANOR DR
		0050/2658	(T381)
			018 "DIA CIRC METAL
		0050/2122	LEN=0032 INSTALLED 2014
			018 "DIA CIRC METAL
		0050/1260	LEN=0041 INSTALLED 1997
			036 "DIA CIRC METAL
		0050/0651	LEN=0030 INSTALLED 1997
	010295 FT	010295 FT	2 0 66007 0 00 0102+32
			TROLLEY RD
			(T388)
		S 0050/0000	LENGTH(AH 2868 BK 2038)
			021"H 15"W METAL ARCH
		0040/1320	LEN=0029 INSTALLED 1997
			021"H 15"W ELLIP METAL
		0040/0600	LEN=0030 INSTALLED UNKN
			018 "DIA CIR PLASTIC
		0040/0290	LEN=0036 INSTALLED UNKN
2 0 66007 0 00 0082+35	008257 FT	008257 FT	
GLATCO LODGE RD			
(T389)	0040/0000	S 0040/0000	LENGTH(AH 2038 BK 2917)
			021 "DIA CIRC METAL
		0030/2184	LEN=0029 INSTALLED 1997

DIR: B TOTAL LEN: 7.378 MI. DIST: 08-4 SR: 3072
LEFT MUN: HEIDELBERG T RIGHT MUN: HEIDELBERG T

2 0 66007 0 00 0053+40 005340 FT
YOUNGS RD
(T344)

0030/0000

003936 FT

000000 FT

	036 "DIA CIR PLASTIC
0030/0688	LEN=0030 INSTALLED UNKN
	HEIDELBERG
0030/0403	PENN T
005340 FT	
0030/0000	LENGTH(AH 2917 BK 1404)
	GITTS RUN RD
0020/1178	(T344)
0020/0650	BMSEN 66/3072/0020/0640
	0 0 00000 0 00 0000+00
	024"H 42"W CONC STRUCT
	LEN=0026 INSTALLED UNKN
	TB GITTS RUN
0020/0640	BMSBG 66/3072/0020/0640
0020/0014	BMSEN 66/3072/0020/0011
003936 FT	2 0 66007 0 00 0039+36
	GITTS RUN
	BMSBG 66/3072/0020/0011
0020/0000	LENGTH(AH 1404 BK 3936)
	018 "DIA CIRC CONCR
0010/2036	LEN=0030 INSTALLED UNKN
	018 "DIA CIRC METAL
0010/1783	LEN=0035 INSTALLED UNKN
	PENN
0010/0777	HANOVER B
	MOUL AV
0010/0737	(TWP)
	018 "DIA CIRC CONCR
0010/0384	LEN=0025 INSTALLED UNKN
	018 "DIA CIRC CONCR
0010/0204	LEN=0027 INSTALLED UNKN
000000 FT	2 0 66007 0 00 0000+00
	NC MOULSTOWN RD
	BROADWAY
	(SR0194 SEG 0060/2006)
INTER-BK	EISENHOWER DR
	(TWP)
	MFC BEGIN = C
0010/0000	LENGTH(AH 3936 BK 0000)

DIR: B TOTAL LEN: .008 MI. DIST: 08-4 SR: 3071
LEFT MUN: WEST MANHEIM T RIGHT MUN: WEST MANHEIM T

000044 FT

000000 FT

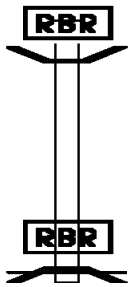

000044 FT
BMSEN 66/3071/0010/0000
REF-AHD IMPOUNDING DAM RD
0010/0044 (TWP)
000000 FT 2 0 66098 0 00 0172+57
P3
NC IMPOUNDING DAM RD
REF-BK IMPOUNDING DAM RD
(TWP)
S BR CONEWAGO CREEK
BMSBG 66/3071/0010/0000
MFC BEGIN = E
0010/0000 LENGTH(AH 0044 BK 0000)

DIR: B TOTAL LEN: 4.687 MI. DIST: 08-4 SR: 3070
LEFT MUN: MANHEIM T RIGHT MUN: MANHEIM T

	024747 FT		024747 FT HOBART RD
			0090/2898 (SR3058 SEG 0050/0192)
			MANHEIM
			0090/2524 WEST MANHEIM T
RIDGE RD			
(T349)	0090/1818		
			018 "DIA CIRC CONCR
			0090/1740 LEN=0040 INSTALLED UNKN
			018 "DIA CIRC METAL
			0090/1611 LEN=0041 INSTALLED UNKN
			030 "DIA CIRC METAL
			0090/0778 LEN=0048 INSTALLED UNKN
2 0 66078 0 01 0220+12	021849 FT		021849 FT
PRIVATE RD			
(PRDR)	0090/0000		S 0090/0000 LENGTH(AH 2898 BK 2515)
			018 "DIA CIR PLASTIC
			0080/2338 LEN=0150 INSTALLED UNKN
			018 "DIA CIR PLASTIC
			0080/1574 LEN=0067 INSTALLED UNKN
			HILLTOP DR
			0080/0566 (PRDR)
	019334 FT		019334 FT 2 0 66078 0 01 0194+70
			S 0080/0000 LENGTH(AH 2515 BK 2691)
			024 "DIA CIR PLASTIC
			0070/1926 LEN=0035 INSTALLED UNKN
			MUSSELMAN RD

DIR: B TOTAL LEN: 4.687 MI. DIST: 08-4 SR: 3070
LEFT MUN: WEST MANHEIM T RIGHT MUN: WEST MANHEIM T

			0070/1638 (T304)
DUBS CHURCH RD			018 "DIA CIRC METAL
(TWP)	0070/1610		0070/1610 LEN=0077 INSTALLED 1997
			MUMMERT AV
			0070/0983 (TWP)
			018 "DIA CIR PLASTIC
			0070/0712 LEN=0030 INSTALLED UNKN
			MUMMERT AV
			0070/0316 (TWP)
	016643 FT		016643 FT 2 0 66078 0 01 0167+79
			FUHRMAN MILL RD
			(T516)
			S 0070/0000 LENGTH(AH 2691 BK 3263)
			018 "DIA CIR PLASTIC
			0060/3031 LEN=0030 INSTALLED UNKN
LAKESIDE DR			
(TWP)	0060/1792		
			024 "DIA CIR PLASTIC
			0060/1388 LEN=0040 INSTALLED UNKN
	013380 FT		013380 FT 2 0 66078 0 01 0135+54
			FROGTOWN RD
			(T306)
			S 0060/0000 LENGTH(AH 3263 BK 2455)
			018 "DIA CIRC METAL
			0050/2387 LEN=0039 INSTALLED UNKN
			018 "DIA CIR PLASTIC
			0050/2125 LEN=0034 INSTALLED UNKN
			024 "DIA CIR PLASTIC
			0050/1779 LEN=0040 INSTALLED UNKN
			0050/1044 BMSEN 66/3070/0050/1020
			2 0 66078 0 01 0110+72
			W.BR.COD.CK.
			0050/1020 BMSBG 66/3070/0050/1020
			018 "DIA CIR PLASTIC
			0050/0450 LEN=0080 INSTALLED UNKN
	010925 FT		010925 FT 2 0 66078 0 01 0110+72
			S 0050/0000 LENGTH(AH 2455 BK 3210)
			024 "DIA CIR PLASTIC
			0040/2933 LEN=0100 INSTALLED UNKN
			018 "DIA CIRC CONCR
			0040/2592 LEN=0115 INSTALLED UNKN
			LAKEVIEW TE

DIR: B TOTAL LEN: 4.687 MI. DIST: 08-4 SR: 3070
LEFT MUN: WEST MANHEIM T RIGHT MUN: WEST MANHEIM T

		0040/2472	(T314)
			018 "DIA CIRC CONCR
		0040/2360	LEN=0075 INSTALLED UNKN
			018 "DIA CIRC CONCR
		0040/1951	LEN=0075 INSTALLED UNKN
			018 "DIA CIRC CONCR
		0040/1738	LEN=0062 INSTALLED UNKN
			PUMPING STATION RD
		0040/1671	(T309)
		0040/1484	BMSEN 66/3070/0040/1434
			WEST MANHEIM
		0040/1454	PENN T
			2 0 66078 0 00 0091+85
			LAKE MARBURG
		0040/1434	BMSBG 66/3070/0040/1434
			018 "DIA CIRC CONCR
		0040/0979	LEN=0130 INSTALLED UNKN
			018 "DIA CIRC CONCR
		0040/0509	LEN=0075 INSTALLED UNKN
			WATERFRONT DR
		0040/0337	(TWP)
			018 "DIA CIR UNKNOWN
		0040/0145	LEN=0125 INSTALLED UNKN
	007715 FT	007715 FT	2 0 66078 0 00 0077+53
		S 0040/0000	LENGTH(AH 3210 BK 3465)
			PENN CR
		0030/3013	(TWP)
BANKERT RD (T512)	0030/2834		
			MCCLELLAN LN
		0030/1960	(TWP)
			018 "DIA CIRC CONCR
		0030/0270	LEN=0025 INSTALLED UNKN
			018 "DIA CIRC CONCR
		0030/0233	LEN=0005 INSTALLED UNKN
			018 "DIA CIRC METAL
		0030/0090	LEN=0075 INSTALLED UNKN
			018 "DIA CIRC CONCR
		0030/0077	LEN=0027 INSTALLED UNKN
			018 "DIA CIRC CONCR
		0030/0062	LEN=0036 INSTALLED UNKN
			018 "DIA CIRC CONCR
		0030/0060	LEN=0030 INSTALLED UNKN
			018 "DIA CIRC CONCR
		0030/0044	LEN=0033 INSTALLED UNKN

DIR: B TOTAL LEN: 4.687 MI. DIST: 08-4 SR: 3070
LEFT MUN: PENN T RIGHT MUN: PENN T

	004250 FT		004250 FT	2 0 66078 0 00 0042+88 024 "DIA CIRC CONCR LEN=0059 INSTALLED UNKN GRANDVIEW RD (SR3068 SEG 0020/0000)
			S 0030/0000	LENGTH(AH 3465 BK 2150) 018 "DIA CIRC METAL
			0020/2121	LEN=0100 INSTALLED UNKN 024 "DIA CIRC CONCR
			0020/2063	LEN=0039 INSTALLED UNKN 030 "DIA CIRC CONCR
			0020/1987	LEN=0037 INSTALLED UNKN 018 "DIA CIRC CONCR
			0020/1887	LEN=0037 INSTALLED UNKN 024 "DIA CIRC CONCR
			0020/1708	LEN=0037 INSTALLED UNKN NANCY ST
BREEZEWOOD DR (TWP)	0020/1701	== ==	0020/1701	(TWP) 024"H 28"W ELLIP CONC
			0020/1637	LEN=0034 INSTALLED UNKN 030"H 40"W ELLIP CONC
			0020/1612	LEN=0038 INSTALLED UNKN 036 "DIA CIRC METAL
			0020/1330	LEN=0065 INSTALLED UNKN 036 "DIA CIRC CONCR
			0020/1328	LEN=0055 INSTALLED UNKN
2 0 66078 0 00 0021+00	002100 FT		002100 FT	
BOWMAN RD (TWP)	0020/0000	==	S 0020/0000	LENGTH(AH 2150 BK 2100)
VALLEY VIEW RD (TWP)	0010/1842	==		
				018 "DIA CIRC METAL
			0010/0783	LEN=0035 INSTALLED UNKN MASON LN
BAER AV (T328)	0010/0719	== ==	0010/0719	(TWP)
				018 "DIA CIRC METAL
			0010/0051	LEN=0035 INSTALLED UNKN
	000000 FT		000000 FT	2 0 66078 0 00 0000+00 BALTIMORE ST (SR0094 SEG 0110/1355)
			NC BLACK ROCK RD	MFC BEGIN = D
BALTIMORE ST (SR0094 SEG 0110/1355)	0010/0000		S 0010/0000	LENGTH(AH 2100 BK 0000)

DIR: B TOTAL LEN: .027 MI. DIST: 08-4 SR: 3069
LEFT MUN: YORK T RIGHT MUN: YORK T

000140 FT

000000 FT

000000 FT

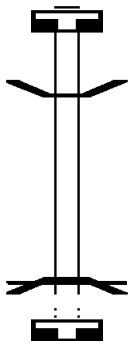

```
   000140 FT
   7014/0000 LENGTH(AH 0100 BK 0140)
             BMSEN 66/3069/0010/0018
*  REF-AHD   POWDER MILL RD
   0010/0140 (TWP )
   000000 FT 2 0 66052 0 00 0041+95
          NC POWDER MILL RD
*  REF-BK    POWDER MILL RD
             (TWP )
             I-83
             BMSBG 66/3069/0010/0018
             MFC BEGIN = D
S  0010/0000 LENGTH(AH 0140 BK 0100)
   000000 FT
   7008/0000 LENGTH(AH 0100 BK 0000)
```

DIR: B TOTAL LEN: 2.792 MI. DIST: 08-4 SR: 3068
LEFT MUN: PENN T RIGHT MUN: PENN T

	014743 FT	014743 FT	
		INTER-AHD	RIDGE AV
			(T339)
			YORK RD
			(SR0116 SEG 0100/0774)
		0060/1383	
			018 "DIA CIRC METAL
		0060/1211	LEN=0034 INSTALLED UNKN
			018 "DIA CIRC METAL
		0060/1020	LEN=0035 INSTALLED UNKN
			018 "DIA CIRC METAL
		0060/0830	LEN=0034 INSTALLED UNKN
			UNKNOWN
		0060/0778	(TWP)
			015"H 21"W ELLIP METAL
		0060/0230	LEN=0036 INSTALLED UNKN
	013360 FT	013360 FT	2 0 66079 0 00 0134+30
			UNKNOWN
			(TWP)
		S 0060/0000	LENGTH(AH 1383 BK 2510)
			018 "DIA CIRC CONCR
		0050/1544	LEN=0036 INSTALLED UNKN
			018 "DIA CIRC METAL
		0050/1145	LEN=0036 INSTALLED UNKN
			015"H 21"W ELLIP METAL
		0050/0732	LEN=0034 INSTALLED UNKN
			NORTHVIEW DR
		0050/0295	(TWP)
2 0 66079 0 00 0108+26	010850 FT	010850 FT	
ALBRIGHT DR			
(TWP)	0050/0000	S 0050/0000	LENGTH(AH 2510 BK 3127)
			018 "DIA CIRC CONCR
		0040/3035	LEN=0030 INSTALLED UNKN
			018 "DIA CIRC METAL
		0040/2725	LEN=0035 INSTALLED UNKN
			018 "DIA CIRC CONCR
		0040/2400	LEN=0035 INSTALLED UNKN
			ARWCO DR
		0040/2195	(TWP)
			018 "DIA CIRC METAL

DIR: B TOTAL LEN: 2.792 MI. DIST: 08-4 SR: 3068
LEFT MUN: PENN T RIGHT MUN: PENN T

LEFT			RIGHT	
			0040/1911	LEN=0035 INSTALLED UNKN
				BLOOMING GROVE RD
				(SR0216 SEG 0030/0000)
			0040/1765	
				018 "DIA CIRC METAL
			0040/1720	LEN=0035 INSTALLED UNKN
AZALEA DR				
(TWP)	0040/0921			
MARTIN DR				
(TWP)	0040/0524			
				LAUREL DR
			0040/0117	(TWP)
GRAYBILL CT				
(TWP)	0040/0053			
	007723 FT		007723 FT	2 0 66079 0 00 0076+99
				015 "DIA CIRC CONCR
				LEN=0030 INSTALLED UNKN
			S 0040/0000	LENGTH(AH 3127 BK 1674)
				LAUREL DR
			0030/1516	(TWP)
				TIMBER LN
			0030/0522	(TWP)
				018 "DIA CIRC METAL
			0030/0140	LEN=0036 INSTALLED UNKN
	006049 FT		006049 FT	2 0 66079 0 00 0060+25
			S 0030/0000	LENGTH(AH 1674 BK 2411)
				018 "DIA CIRC METAL
			0020/2354	LEN=0045 INSTALLED UNKN
				018 "DIA CIRC METAL
			0020/1630	LEN=0036 INSTALLED UNKN
				UNKNOWN RD
			0020/1534	(PRDR)
				018 "DIA CIRC METAL
			0020/1230	LEN=0036 INSTALLED UNKN
				015"H 21"W ELLIP METAL
			0020/0680	LEN=0045 INSTALLED UNKN
PINEWOOD CR				
(TWP)	0020/0645			
				018 "DIA CIRC CONCR
			0020/0328	LEN=0031 INSTALLED UNKN
				018 "DIA CIRC CONCR
			0020/0193	LEN=0038 INSTALLED UNKN
BARRETT ST				
(T318)	0020/0171			
	003638 FT		003638 FT	2 0 66079 0 00 0036+14
				BLACK ROCK RD

DIR: B TOTAL LEN: 2.792 MI. DIST: 08-4 SR: 3068
LEFT MUN: PENN T RIGHT MUN: PENN T

			(SR3070 SEG 0030/0000)
BLACK ROCK RD (SR3070 SEG 0030/0000)	0020/0000	S	0020/0000 LENGTH(AH 2411 BK 3638)
			018 "DIA CIRC CONCR
			0010/3350 LEN=0044 INSTALLED UNKN
			018 "DIA CIRC METAL
			0010/3285 LEN=0030 INSTALLED UNKN
SONNY ST (TWP)	0010/3010		
			018 "DIA CIRC METAL
			0010/2928 LEN=0030 INSTALLED UNKN
			FROCK DR
			0010/2821 (TWP)
			018 "DIA CIRC CONCR
			0010/2613 LEN=0040 INSTALLED UNKN
			S HANOVER MEDICAL CENTE
			0010/2500 (PRDR)
			018 "DIA CIRC CONCR
			0010/1931 LEN=0200 INSTALLED UNKN
BRAD DR (PRDR)	0010/1826		
			BENJAMIN DR
			0010/1575 (TWP)
MELODIE LN (PRDR)	0010/1465		
			018 "DIA CIRC METAL
			0010/1265 LEN=0035 INSTALLED UNKN
UNKNOWN RD (TWP)	0010/1036		
			018 "DIA CIRC METAL
			0010/1035 LEN=0030 INSTALLED UNKN
			COLONIAL DR
			0010/0877 (TWP)
			018 "DIA CIRC METAL
			0010/0666 LEN=0030 INSTALLED UNKN
			018 "DIA CIRC CONCR
			0010/0168 LEN=0060 INSTALLED UNKN
			018 "DIA CIR PLASTIC
			0010/0002 LEN=0043 INSTALLED UNKN
	000000 FT		000000 FT 2 0 66079 0 00 0000+00
			018 "DIA CIR PLASTIC
			LEN=0040 INSTALLED UNKN
			NC GRANDVIEW RD
			BALTIMORE ST
			(SR0094 SEG 0090/2361)
			INTER-BK GRANDVIEW RD
			(TWP)
			MFC BEGIN = C
		S	0010/0000 LENGTH(AH 3638 BK 0000)

DIR: B TOTAL LEN: .010 MI. DIST: 08-4 SR: 3066
LEFT MUN: WEST MANHEIM T RIGHT MUN: WEST MANHEIM T

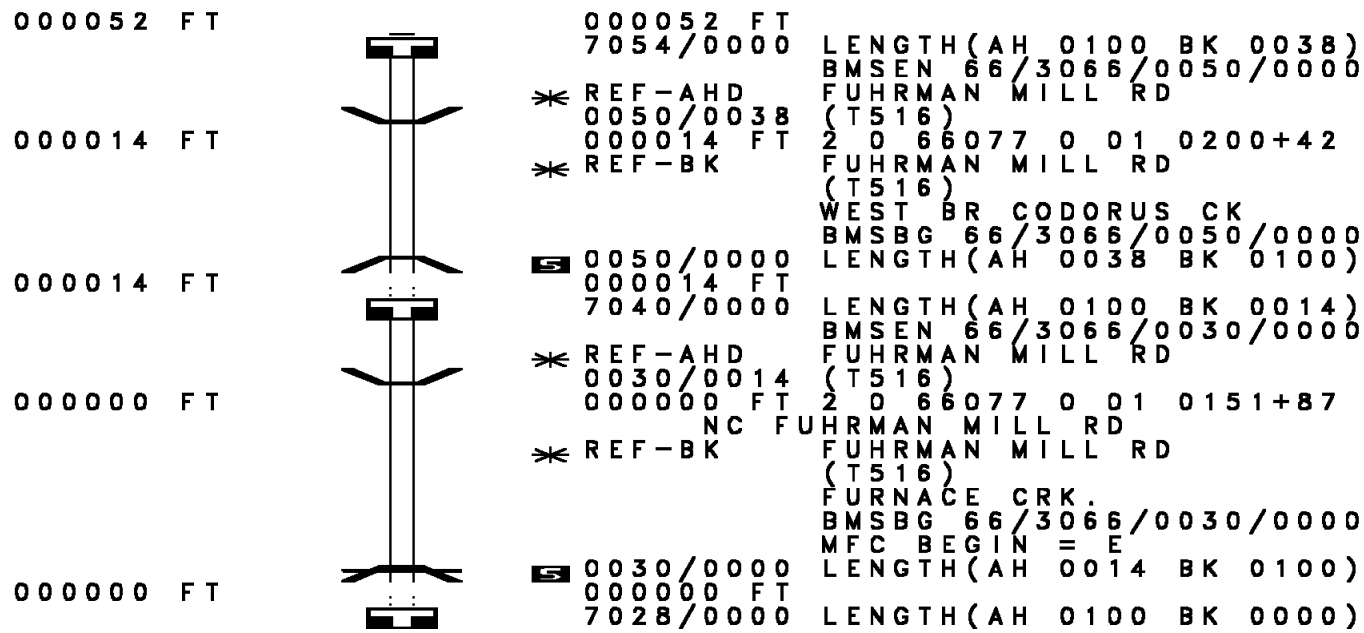

DIR: B TOTAL LEN: 1.153 MI. DIST: 08-4 SR: 3065
LEFT MUN: MANCHESTER T RIGHT MUN: MANCHESTER T

006089 FT

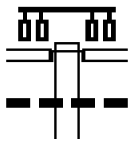

006089 FT
INTER-AHD GEORGE ST
(SR0181 SEG 0010/0000)
ARSENAL BL
(SR0030 SEG 0341/0000)
(SR0030 SEG 0340/0000)
0030/0534
015 "DIA CIRC METAL
0030/0407 LEN=0001 INSTALLED UNKN
TO 0030/0340 SH

DIR: B TOTAL LEN: 1.153 MI. DIST: 08-4 SR: 3065
LEFT MUN: MANCHESTER T RIGHT MUN: MANCHESTER T

		0030/0332	(CONN)
			ELEVENTH AV
			(BORO)
1 0 00250 0 00 0075+63 005555 FT		005555 FT	MANCHESTER
ELEVENTH AV			NORTH YORK B
(T836) 0030/0000		S 0030/0000	LENGTH(AH 0534 BK 2397)
			TENTH AV
		0020/1985	(BORO)
TENTH AV			
(BORO) 0020/1800			
			NINTH AV
		0020/1638	(BORO)
NINTH AV			
(BORO) 0020/1492			
			012 "DIA CIRC METAL
		0020/1289	LEN=0001 INSTALLED UNKN
			EIGHTH AV
		0020/1287	(BORO)
EIGHTH AV			
(BORO) 0020/1220			
SIGSBEE AV			
(BORO) 0020/0976			
			SEVENTH AV
			(BORO)
		0020/0786	
SEVENTH AV			
(BORO) 0020/0714		0020/0714	
			LAUREL ST
		0020/0526	(BORO)
SIXTH AV			
(BORO) 0020/0260			
			015 "DIA CIRC OTHER
		0020/0236	LEN=0046 INSTALLED UNKN
			SIXTH AV
		0020/0234	(BORO)
1 0 00250 0 00 0051+21 003158 FT		003158 FT	NORTH YORK
DEWEY AV			YORK CITY C
(BORO) 0020/0000		S 0020/0000	LENGTH(AH 2397 BK 3158)
			FIFTH AV
		0010/2810	(BORO)
			FOURTH AV
		0010/2425	(BORO)
			018 "DIA CIRC CONCR
		0010/2212	LEN=0039 INSTALLED 2002
			THIRD AV
		0010/1970	(BORO)
			018 "DIA CIRC CONCR
		0010/1956	LEN=0039 INSTALLED 2002
			018 "DIA CIRC CONCR
		0010/1836	LEN=0040 INSTALLED 2002

DIR: B TOTAL LEN: 1.153 MI. DIST: 08-4 SR: 3065
LEFT MUN: NORTH YORK B RIGHT MUN: YORK CITY C

			018 "DIA CIRC CONCR
		0010/1638	LEN=0041 INSTALLED 2002
			SECOND AV
			(BORO)
		0010/1521	
PARKWAY BL			
(BORO)	0010/1476	0010/1476	
NORTH YORK			
WEST MANCHESTER T	0010/1343		
		0010/1319	BMSEN 66/3065/0010/1277
			1 0 00250 0 00 0032+85
			WILLIS RUN
		0010/1277	BMSBG 66/3065/0010/1277
			FIRST AV
		0010/1014	(BORO)
			024 "DIA CIRC METAL
		0010/0705	LEN=0036 INSTALLED UNKN
JEFFERSON AV			
(BORO)	0010/0644		
			024 "DIA CIRC METAL
		0010/0628	LEN=0036 INSTALLED UNKN
			024 "DIA CIRC METAL
		0010/0579	LEN=0036 INSTALLED UNKN
			018 "DIA CAST IRON
		0010/0482	LEN=0001 INSTALLED UNKN
			HAMILTON AV
HAMILTON AV			(BORO)
(BORO)	0010/0436	0010/0436	
			048"H 48"W CON BOX CUL
		0010/0416	LEN=0001 INSTALLED UNKN
			018 "DIA CIRC CONCR
		0010/0390	LEN=0007 INSTALLED 2001
		0010/0263	BMSEN 66/3065/0010/0069
WEST MANCHESTER			
YORK CITY C	0010/0131		
			1 0 00250 0 00 0019+96
			CODORUS CK.
		0010/0069	BMSBG 66/3065/0010/0069
			018 "DIA CIRC CONCR
		0010/0066	LEN=0048 INSTALLED 2001
		0010/0055	(AAR 872487T)#TRKS 01
	000000 FT	000000 FT	1 0 00250 0 00 0019+63
		NC	GEORGE ST
			ARCH ST
			(SR3029 SEG 0010/0000)
		INTER-BK	GEORGE ST
			(BORO)
			MFC BEGIN = B
		S 0010/0000	LENGTH(AH 3158 BK 0000)

DIR: B TOTAL LEN: .007 MI. DIST: 08-4 SR: 3064
LEFT MUN: WEST MANHEIM T RIGHT MUN: WEST MANHEIM T

000039 FT

000000 FT

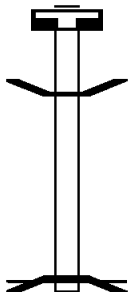

```
000039 FT
7012/0000 LENGTH(AH 2137 BK 0039)
          BMSEN 66/3064/0010/0000
* REF-AHD  SHORBS HILL RD
0010/0039 (TWP )
000000 FT 2 0 66077 0 00 0035+95
      NC SHORBS HILL RD
* REF-BK   SHORBS HILL RD
          (TWP )
          S.BR.CONEW.C
          BMSBG 66/3064/0010/0000
          MFC BEGIN = E
S 0010/0000 LENGTH(AH 0039 BK 0000)
```

DIR: B TOTAL LEN: .451 MI. DIST: 08-4 SR: 3062
LEFT MUN: PENN T RIGHT MUN: PENN T

002382 FT

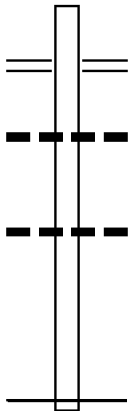

000000 FT

```
  002382 FT
* REF-AHD    FAIRVIEW DR
  0010/2382  (T509)
             WESTMINSTER AV
  0010/1883  (SR3073 SEG 0010/1259)

             020"H 28"W ELLIP METAL
  0010/1199  LEN=0040 INSTALLED 1998

             015"H 21"W ELLIP METAL
  0010/0246  LEN=0040 INSTALLED 1998
  000000 FT  2 0 66081 0 00 0026+13
        NC FAIRVIEW DR
* REF-BK     NARROW RD
             (SR2006 SEG 0250/3560)
             MFC BEGIN = D
              BK-ADAMS          (01)
S 0010/0000  LENGTH(AH 2382 BK 0000)
```

DIR: B TOTAL LEN: 7.989 MI. DIST: 08-4 SR: 3061
LEFT MUN: DOVER T RIGHT MUN: DOVER T

042181 FT

042181 FT
INTER-AHD CANAL RD
(SR4002 SEG 0200/0000)
CANAL RD
0190/2062 (SR4002 SEG 0200/0000)

040119 FT

040119 FT 2 0 66007 0 09 1227+90
S 0190/0000 LENGTH(AH 2062 BK 2814)

EAGLE SCOUT RD
(T811)

0180/1816

018 "DIA CIR PLASTIC
0180/1686 LEN=0030 INSTALLED UNKN

030 "DIA CIR PLASTIC
0180/0301 LEN=0030 INSTALLED UNKN

037305 FT

037305 FT 2 0 66007 0 09 1199+64
S 0180/0000 LENGTH(AH 2814 BK 2037)

DIR: B TOTAL LEN: 7.989 MI. DIST: 08-4 SR: 3061
LEFT MUN: DOVER T RIGHT MUN: DOVER T

		018 "DIA CIR PLASTIC
	0170/0730	LEN=0030 INSTALLED UNKN
035268 FT	035268 FT	2 0 66007 0 09 1179+27
		ADMIRE RD
		(SR4004 SEG 0070/0000)
	S 0170/0000	LENGTH(AH 2037 BK 3523)
		001"H 42"W ELLIP METAL
	0160/0386	LEN=0051 INSTALLED UNKN
		018 "DIA CIR PLASTIC
	0160/0015	LEN=0036 INSTALLED UNKN
031745 FT	031745 FT	2 0 66007 0 09 1144+79
	S 0160/0000	LENGTH(AH 3523 BK 1766)
		EMIG SCHOOL RD
	0150/1615	(T902)
		018 "DIA CIR PLASTIC
	0150/1000	LEN=0040 INSTALLED UNKN
		018 "DIA CIR PLASTIC
	0150/0334	LEN=0046 INSTALLED UNKN
029979 FT	029979 FT	2 0 66007 0 07 1124+61
	S 0150/0000	LENGTH(AH 1766 BK 1991)
		018 "DIA CIR PLASTIC
	0140/1322	LEN=0032 INSTALLED UNKN
		DOVER
	0140/0970	JACKSON T
	0140/0408	BMSEN 66/3061/0140/0398
		2 0 66007 0 07 1108+47
		T.L.CONEWAGO
	0140/0398	BMSBG 66/3061/0140/0398
	0140/0044	BMSEN 66/3061/0140/0000
027988 FT	027988 FT	2 0 66007 0 07 1104+30
		L.CONEWAGO
		BMSBG 66/3061/0140/0000
	S 0140/0000	LENGTH(AH 1991 BK 2070)
		018 "DIA CIR PLASTIC
	0130/1700	LEN=0060 INSTALLED UNKN
		018 "DIA CIRC CONCR

DIR: B TOTAL LEN: 7.989 MI. DIST: 08-4 SR: 3061
LEFT MUN: JACKSON T RIGHT MUN: JACKSON T

			0130/1219	LEN=0033 INSTALLED UNKN 028"H 52"W CON BOX CUL
			0130/0987	LEN=0073 INSTALLED UNKN 024 "DIA CIRC METAL
			0130/0792	LEN=0055 INSTALLED UNKN
	025918 FT		025918 FT	2 0 66007 0 07 1083+61 EAST BERLIN RD (SR0234 SEG 0140/0000) MFC BEGIN = E
			5 0130/0000	LENGTH(AH 2070 BK 2323)
				036 "DIA CIR PLASTIC
			0120/1074	LEN=0040 INSTALLED UNKN CHESAPEAKE ESTATES DR
		==	0120/1052	(PRDR)
				036 "DIA CIR PLASTIC
			0120/0129	LEN=0040 INSTALLED 2006
2 0 66007 0 07 1060+37 PINE RD (T477)	023595 FT 0120/0000	==	023595 FT 5 0120/0000	LENGTH(AH 2323 BK 2765)
				018 "DIA CIR PLASTIC
			0110/2570	LEN=0046 INSTALLED 2005 CHESAPEAKE ESTATES DR
		==	0110/2373	(PRDR)
				036 "DIA CIR PLASTIC
			0110/1902	LEN=0040 INSTALLED 2006 018 "DIA CIR PLASTIC
			0110/1374	LEN=0040 INSTALLED 2006
ST ROSE OF LIMA SCHOOL (PRDR)	0110/1095	==		
				018 "DIA CIRC METAL
			0110/0068	LEN=0035 INSTALLED UNKN
	020830 FT		020830 FT	2 0 66007 0 07 1032+72 LINCOLN HW (SR0030 SEG 0150/2117)
			5 0110/0000	LENGTH(AH 2765 BK 2999)
				036"H 00"W MULT CONCR
			0100/2643	LEN=0032 INSTALLED UNKN 036"H 00"W MULT CONCR
			0100/2640	LEN=0032 INSTALLED UNKN

DIR: B TOTAL LEN: 7.989 MI. DIST: 08-4 SR: 3061
LEFT MUN: JACKSON T RIGHT MUN: JACKSON T

		0100/1300	(AAR 872301C)#TRKS 04
	017831 FT	017831 FT	2 0 66007 0 06 0996+65
		0100/0000	LENGTH(AH 2999 BK 1642)
			018 "DIA CIRC METAL
		0090/0863	LEN=0086 INSTALLED UNKN
RIDGE RD			KBS RD
(T449)	0090/0840	0090/0840	(T483)
			018 "DIA CIRC METAL
		0090/0825	LEN=0052 INSTALLED UNKN
			018 "DIA CIRC METAL
		0090/0047	LEN=0054 INSTALLED UNKN
	016189 FT	016189 FT	2 0 66007 0 06 0980+23
		0090/0000	LENGTH(AH 1642 BK 3207)
			018 "DIA CIRC METAL
		0080/2760	LEN=0044 INSTALLED 2004
			018 "DIA CIRC METAL
		0080/1735	LEN=0050 INSTALLED 2004
			MELINDA DR
		0080/1033	(T501)
			048 "DIA CIRC METAL
		0080/0907	LEN=0010 INSTALLED 2004
2 0 66007 0 06 0948+16	012982 FT	012982 FT	
HANOVER RD			NC BIESECKER RD
(SR0116 SEG 0300/1493)		INTER-BK	HANOVER RD
MYERS RD			(SR0116 SEG 0300/1493)
(TWP)	0080/0000	0080/0000	LTH AH 003207 BK 000100
	012982 FT	012982 FT	
		7074/0000	LTH AH 000100 BK 002295
		INTER-AHD	HANOVER RD
			(SR0116 SEG 0310/0000)
			HANOVER RD
		0070/2295	(SR0116 SEG 0310/0000)
			015 "DIA CIR PLASTIC
		0070/2053	LEN=0034 INSTALLED UNKN
LESTER AV			
(T500)	0070/1536		
			JACKSON
		0070/0730	WEST MANCHESTER T

DIR: B TOTAL LEN: 7.989 MI. DIST: 08-4 SR: 3061
LEFT MUN: JACKSON T RIGHT MUN: JACKSON T

LEFT		RIGHT
	010687 FT	010687 FT 2 0 66007 0 06 0925+42
		S 0070/0000 LENGTH(AH 2295 BK 2391)
		021"H 15"W METAL ARCH
		0060/1603 LEN=0050 INSTALLED 2001
LC FOR SUNNYSIDE RD (CONN)	0060/0960	SUNNYSIDE RD (T491) 0060/0960
		018 "DIA CIRC METAL
		0060/0861 LEN=0001 INSTALLED UNKN
		015 "DIA CIRC METAL
		0060/0664 LEN=0045 INSTALLED UNKN
SUNNYSIDE RD (T491)	0060/0637	
UNNAMED AL (TWP)	0060/0347	
		UNNAMED AL
		0060/0235 (TWP)
UNNAMED AL (TWP)	0060/0158	
		000"H 00"W UNKN METAL
		0060/0115 LEN=0028 INSTALLED UNKN
	008296 FT	008296 FT 2 0 66007 0 06 0898+98
		SMITH DR (T493)
		S 0060/0000 LENGTH(AH 2391 BK 2372)
SMITH DR (TWP)	0050/2322	
		001 "DIA CAST IRON
		0050/2297 LEN=0040 INSTALLED UNKN
		0050/2110 (AAR 535213P)#TRKS 01
UNNAMED AL (TWP)	0050/2101	
UNNAMED AL (TWP)	0050/1904	
UNNAMED AL (TWP)	0050/1737	
		001 "DIA CIRC METAL
		0050/0746 LEN=0028 INSTALLED UNKN
		(APRA) B M Y
		BAIR'S RD
		POE 0050/0203 (PRDR)
		001 "DIA CIRC METAL
		0050/0202 LEN=0047 INSTALLED UNKN
	005924 FT	005924 FT 2 0 66007 0 06 0875+26
		GRAYBILL RD (T492)

DIR: B TOTAL LEN: 7.989 MI. DIST: 08-4 SR: 3061
LEFT MUN: WEST MANCHESTER T RIGHT MUN: WEST MANCHESTER T

			5 0050/0000 LENGTH(AH 2372 BK 1428)
			021"H 15"W METAL ARCH
			0040/1421 LEN=0040 INSTALLED 2001
	004496 FT		004496 FT 2 0 66007 0 06 0860+98
			5 0040/0000 LENGTH(AH 1428 BK 1366)
			013"H 20"W ELLIP METAL
			0030/1144 LEN=0045 INSTALLED UNKN
			015"H 20"W ELLIP METAL
			0030/0960 LEN=0044 INSTALLED UNKN
	003130 FT		003130 FT 2 0 66007 0 05 0847+32
			BR CODORUS
			STRUCTURE LENGTH 17 FT
			BMSID 66/3061/0030/0000
			5 0030/0000 LENGTH(AH 1366 BK 1453)
			0020/1129 BMSEN 66/3061/0020/1022
			2 0 66007 0 05 0844+30
			CODORUS CREEK
			0020/1022 BMSBG 66/3061/0020/1022
			001 "DIA CIRC CONCR
			0020/0726 LEN=0052 INSTALLED UNKN
MARTIN RD (T495)	0020/0389		
			001 "DIA CIRC CONCR
			0020/0342 LEN=0060 INSTALLED UNKN
			ESTATE DR
			0020/0061 (T616)
	001677 FT		001677 FT 2 0 66007 0 05 0832+79
			WEST MANCHESTER
			NORTH CODORUS T
			5 0020/0000 LENGTH(AH 1453 BK 1677)
			024 "DIA CIRC CONCR
			0010/1505 LEN=0048 INSTALLED UNKN
			CHERRY DR
			0010/0759 (T494)
FIRE HALL RD (T493)	0010/0418		
			018 "DIA CIRC METAL
			0010/0245 LEN=0020 INSTALLED 2001
	000000 FT		000000 FT 2 0 66007 0 05 0817+03
			SALEM RD
			(SR3042 SEG 0100/0000)
			NC STOVERSTOWN RD
			MFC BEGIN = D
STOVERSTOWN RD (SR3042 SEG 0100/0000)	0010/0000		5 0010/0000 LENGTH(AH 1677 BK 0000)

DIR: N TOTAL LEN: 1.747 MI. DIST: 08-4 SR: 3060
LEFT MUN: MANHEIM T RIGHT MUN: MANHEIM T

009222 FT

2 0 66076 0 01 0161+68 006412 FT
GLENVILLE RD
(SR3058 SEG 0110/0000) 0070/0000
006412 FT

BLUE HILL RD
(SR3058 SEG 0100/1660) 0060/2584

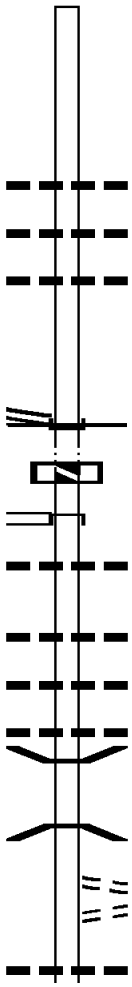

009222 FT
REF-AHD MARYLAND STATE LINE
0070/2810 (STBD)

021"H 15"W METAL ARCH
0070/1010 LEN=0040 INSTALLED 2003
021"H 15"W ELLIP METAL
0070/0908 LEN=0040 INSTALLED UNKN
021"H 15"W ELLIP METAL
0070/0778 LEN=0035 INSTALLED 2003

NC NORTH CHURCH ST
INTER-BK GLENVILLE RD
006412 FT (SR3058 SEG 0110/0000)
MFC BEGIN = D
0070/0000 LTH AH 002810 BK 000100
006412 FT
7062/0000 LTH AH 000100 BK 002584
INTER-AHD GLENVILLE RD
0060/2584 (SR3058 SEG 0100/1660)
048 "DIA CIRC METAL
0060/2481 LEN=0040 INSTALLED 2004

018 "DIA CIRC METAL
0060/1753 LEN=0046 INSTALLED 2003
018 "DIA CIRC METAL
0060/1316 LEN=0060 INSTALLED UNKN
060"H 78"W CONC STRUCT
0060/1158 LEN=0032 INSTALLED UNKN
0060/1099 BMSEN 66/3060/0060/1087
2 0 66076 0 00 0134+20
TR.GUNPOWFAL
0060/1087 BMSBG 66/3060/0060/1087
WENTZ RD
0060/0960 (T311)
GIER RD
0060/0920 (T311)
015"H 21"W ELLIP METAL
0060/0910 LEN=0040 INSTALLED 2003

DIR: N TOTAL LEN: 1.747 MI. DIST: 08-4 SR: 3060
LEFT MUN: MANHEIM T RIGHT MUN: MANHEIM T

				015"H 21"W ELLIP METAL
			0060/0686	LEN=0040 INSTALLED 2003
				015"H 21"W ELLIP METAL
			0060/0444	LEN=0035 INSTALLED 2003
				WILLOW LN
			0060/0178	(PRDR)
	003828 FT		003828 FT	2 0 66076 0 00 0134+47
				TR.GUN POW.F
				STRUCTURE LENGTH 16 FT
				BMSID 66/3060/0060/0000
			5 0060/0000	LENGTH(AH 2584 BK 1135)
				015"H 21"W ELLIP METAL
			0050/0654	LEN=0030 INSTALLED UNKN
				015"H 21"W ELLIP METAL
			0050/0335	LEN=0040 INSTALLED 2003
				015"H 21"W ELLIP METAL
			0050/0038	LEN=0035 INSTALLED 2003
2 0 66076 0 00 0122+64	002693 FT		002693 FT	
HOFFACKER RD				
(T310)	0050/0000		5 0050/0000	LENGTH(AH 1135 BK 2693)
				018"H 22"W ELLIPTICAL*
			0040/2493	LEN=0048 INSTALLED 2015
				060"H 66"W ELLIPTICAL*
			0040/2449	LEN=0065 INSTALLED 2015
				015"H 21"W ELLIP METAL
			0040/2153	LEN=0040 INSTALLED 2003
				015"H 21"W ELLIP METAL
			0040/1745	LEN=0035 INSTALLED 2003
				015"H 21"W ELLIP METAL
			0040/1456	LEN=0040 INSTALLED 2003
				015"H 21"W ELLIP METAL
			0040/0875	LEN=0035 INSTALLED 2003
THREE PONDS LN				
(PRDR)	0040/0800			
				015"H 21"W ELLIP METAL
			0040/0605	LEN=0035 INSTALLED 2003
				015"H 21"W ELLIPTICAL*
			0040/0339	LEN=0040 INSTALLED 2003
	000000 FT		000000 FT	2 0 66076 0 00 0095+93
			NC	GLENVILLE RD
			* REF-BK	GLENVILLE RD
				(TWP)
				MFC BEGIN = E
			5 0040/0000	LENGTH(AH 2693 BK 3593)
	000000 FT		000000 FT	
			7030/0000	LENGTH(AH 3593 BK 2965)
	000000 FT		000000 FT	
			7020/0000	LENGTH(AH 2965 BK 3035)
	000000 FT		000000 FT	
			7010/0000	LENGTH(AH 3035 BK 0000)

DIR: N TOTAL LEN: 2.640 MI. DIST: 08-4 SR: 3059
LEFT MUN: JACKSON T RIGHT MUN: JACKSON T

013941 FT 013941 FT

DIR: N TOTAL LEN: 2.640 MI. DIST: 08-4 SR: 3059
LEFT MUN: JACKSON T RIGHT MUN: JACKSON T

ROCKVILLE RD (SR3096 SEG 0080/0000)	0070/1554	INTER-AHD 0070/1554	ROTH CHURCH RD (SR3096 SEG 0080/0000)
		0070/1259	048 "DIA CIR PLASTIC LEN=0050 INSTALLED UNKN
	012387 FT	012387 FT	2 0 66008 0 03 0327+79 LABOTT RD (T458)
		5 0070/0000	LENGTH(AH 1554 BK 2428)
		0060/0234	024 "DIA CIR PLASTIC LEN=0040 INSTALLED 2017
2 0 66008 0 03 0303+29 CHURCH RD (T457)	009959 FT 0060/0000	009959 FT 5 0060/0000	LENGTH(AH 2428 BK 1968)
		0050/1369	024 "DIA CIR PLASTIC LEN=0040 INSTALLED 2017
		0050/1060	018 "DIA CIR PLASTIC LEN=0060 INSTALLED 2017
		0050/0817	018 "DIA CIR PLASTIC LEN=0050 INSTALLED 2017
		0050/0013	BMSEN 66/3059/0050/0000
	007991 FT	007991 FT	2 0 66008 0 03 0283+61 TR.PARAD.CK.
		5 0050/0000	BMSBG 66/3059/0050/0000 LENGTH(AH 1968 BK 1566)
EYSTER AV (T496)	0040/0232 006425 FT	006425 FT	2 0 66008 0 03 0270+01 KBS RD (T449)
		5 0040/0000	LENGTH(AH 1566 BK 1945)
		0030/1678	024 "DIA CIRC METAL LEN=0033 INSTALLED UNKN
PAHAGACO RD (T401)	0030/1150		
		0030/0768	016 "DIA CIRC METAL LEN=0028 INSTALLED UNKN

DIR: N TOTAL LEN: 2.640 MI. DIST: 08-4 SR: 3059
LEFT MUN: JACKSON T RIGHT MUN: JACKSON T

				012 "DIA CIRC METAL
			0030/0028	LEN=0032 INSTALLED UNKN
	004480 FT		004480 FT	2 0 66008 0 03 0250+56
				LITTLE CREEK RD
				(T451)
		==	S 0030/0000	LENGTH(AH 1945 BK 2647)
				020"H 28"W ELLIP METAL
			0020/2019	LEN=0030 INSTALLED UNKN
SPRING GROVE M.S. DR				
(PRDR)	0020/0630	==		
				CHAMI DR
		==	0020/0314	(TWP)
2 0 66008 0 03 0224+09	001833 FT		001833 FT	JACKSON
SPRING GROVE M.S. DR				SPRING GROVE B
(PRDR)	0020/0000	==	S 0020/0000	LENGTH(AH 2647 BK 1761)
				SPRING GROVE
			0010/1334	JACKSON T
				024 "DIA CIR PLASTIC
			0010/1233	LEN=0001 INSTALLED UNKN
				024 "DIA CIRC METAL
			0010/1065	LEN=0070 INSTALLED UNKN
				SPRING FORGE DR
		==	0010/0822	(TWP)
				UNKNOWN RD
		==	0010/0132	(TWP)
				024 "DIA CIRC CONCR
			0010/0113	LEN=0025 INSTALLED UNKN
				018 "DIA CIRC CONCR
			0010/0043	LEN=0038 INSTALLED UNKN
	000072 FT		000072 FT	2 0 66008 0 02 0205+55
			NC ROTH CHURCH RD	
				MFC BEGIN = D
			S 0010/0000	LENGTH(AH 1761 BK 0072)
0 0 00000 0 00 0000+00	000000 FT		000000 FT	0 0 00000 0 00 0000+00
MAIN ST				MAIN ST
(SR0116 SEG 0263/0392)				(SR0116 SEG 0263/0475)
NC MAIN ST			NC MAIN ST	
SPRING GROVE - MAIN ST				SPRING GROVE - MAIN ST
(BORO)				(BORO)
MAIN ST	INTER-BK		INTER-BK	MAIN ST
(SR0116 SEG 0263/0392)				(SR0116 SEG 0263/0475)
MFC BEGIN = E				MFC BEGIN = E
LENGTH(AH 0072 BK 0000)	0005/0000 S		S 0004/0000	LENGTH(AH 0072 BK 0000)

DIR: B TOTAL LEN: 6.741 MI. DIST: 08-4 SR: 3058
LEFT MUN: CODORUS T RIGHT MUN: CODORUS T

BLOOMING GROVE RD	035594 FT	035594 FT	BLOOMING GROVE RD
(SR0216 SEG 0210/0000)	0170/2602	0170/2602	(SR0216 SEG 0210/0000)
TO/FROM 0216/0200 SH			
(CONN)	0170/2496		
GLEN ECHO RD			
(T357)	0170/2027		
		0170/1896	(AAR 832071U)#TRKS 01
		0170/1833	BMSEN 66/3058/0170/1814
			CODORUS
		0170/1823	MANHEIM T
			2 0 66074 0 01 0467+90
			BR.CODOR.CK.
		0170/1814	BMSBG 66/3058/0170/1814
			WOLFGANG SCHOOL RD
		0170/1645	(T357)
DAIRY LN			
(TWP)	0170/1608		
			018"H 18"W ELLIP CONC
		0170/0449	LEN=0040 INSTALLED UNKN
	032992 FT	032992 FT	2 0 66074 0 01 0449+77
		S 0170/0000	LENGTH(AH 2602 BK 2413)

DIR: B TOTAL LEN: 6.741 MI. DIST: 08-4 SR: 3058
LEFT MUN: MANHEIM T RIGHT MUN: MANHEIM T

		0160/1595	018 "DIA CIRC CONCR LEN=0035 INSTALLED UNKN
		0160/1453	018 "DIA CIR PLASTIC LEN=0045 INSTALLED UNKN
		0160/1332	024 "DIA CIR PLASTIC LEN=0035 INSTALLED UNKN
		0160/0274	015 "DIA CIR PLASTIC LEN=0045 INSTALLED UNKN
030579 FT		030579 FT	2 0 66074 0 01 0425+42
		S 0160/0000	036 "DIA CIR PLASTIC LEN=0040 INSTALLED UNKN LENGTH(AH 2413 BK 2117)
		0150/1661	018 "DIA CIR PLASTIC LEN=0035 INSTALLED UNKN
		0150/1338	018 "DIA CIR PLASTIC LEN=0035 INSTALLED UNKN
		0150/0594	048 "DIA CIR PLASTIC LEN=0045 INSTALLED UNKN
028462 FT		028462 FT	2 0 66074 0 01 0404+25 SUMMIT RD (T356)
	==	S 0150/0000	LENGTH(AH 2117 BK 3316)
		0140/3280	018 "DIA CIRC METAL LEN=0040 INSTALLED UNKN
		0140/2517	015 "DIA CIR PLASTIC LEN=0045 INSTALLED UNKN
		0140/1290	048 "DIA CIR PLASTIC LEN=0060 INSTALLED UNKN
		0140/1222	015"H 21"W ELLIP CONC LEN=0038 INSTALLED 2014
MANHEIM RD (SR3033 SEG 0010/0000)	0140/0858		
025146 FT		025146 FT	2 0 66074 0 01 0371+09 HOKES RD (T352)
	==	S 0140/0000	LENGTH(AH 3316 BK 3204)
		0130/2667	028"H 20"W ELLIP METAL LEN=0040 INSTALLED 2003
		0130/2511	018"H 01"W ELLIP METAL LEN=0035 INSTALLED UNKN

DIR: B TOTAL LEN: 6.741 MI. DIST: 08-4 SR: 3058
LEFT MUN: MANHEIM T RIGHT MUN: MANHEIM T

ST JOHNS RD
(T320)

		024 "DIA CIRC METAL
	0130/1471	LEN=0037 INSTALLED 2003
0130/1396		
		024 "DIA CIRC METAL
	0130/0952	LEN=0040 INSTALLED 2003
021942 FT	021942 FT	2 0 66074 0 01 0339+05
	S 0130/0000	LENGTH(AH 3204 BK 2863)
		015"H 21"W ELLIP METAL
	0120/2598	LEN=0032 INSTALLED 2014
		015"H 21"W ELLIP METAL
	0120/2494	LEN=0035 INSTALLED 2003
		INTERSECTION RD
	0120/2140	(T320)
		021"H 15"W ELLIP METAL
	0120/1266	LEN=0036 INSTALLED 2003
		021"H 15"W ELLIP METAL
	0120/0297	LEN=0060 INSTALLED 2003
019079 FT	019079 FT	2 0 66074 0 01 0310+34
	S 0120/0000	LENGTH(AH 2863 BK 2512)
		030 "DIA CIRC METAL
	0110/2039	LEN=0050 INSTALLED UNKN
		048 "DIA CIRC METAL
	0110/1765	LEN=0045 INSTALLED UNKN
		024 "DIA CIR PLASTIC
	0110/0040	LEN=0085 INSTALLED 2003
016567 FT	016567 FT	2 0 66074 0 01 0285+22
		NORTH CHURCH RD
		(SR3060 SEG 0070/0000)
		NORTH CHURCH ST
		(SR3060 SEG 0070/0000)
		MFC BEGIN = E
	S 0110/0000	LENGTH(AH 2512 BK 2466)
		013"H 22"W ELLIP METAL
	0100/2356	LEN=0045 INSTALLED UNKN
		018 "DIA CIRC METAL
	0100/1980	LEN=0045 INSTALLED UNKN
		NC GLENVILLE RD
		GLENVILLE RD
	0100/1660	(SR3060 SEG 0060/2584)

DIR: B TOTAL LEN: 6.741 MI. DIST: 08-4 SR: 3058
LEFT MUN: MANHEIM T RIGHT MUN: MANHEIM T

			024 "DIA CIRC METAL
		0100/1400	LEN=0040 INSTALLED UNKN
			015"H 01"W ELLIP METAL
		0100/1020	LEN=0030 INSTALLED UNKN
			018 "DIA CIR PLASTIC
		0100/0920	LEN=0100 INSTALLED 2014
ORCHARD VIEW DR (TWP)	0100/0891		
			015"H 01"W ELLIP METAL
		0100/0579	LEN=0040 INSTALLED UNKN
			018"H 01"W ELLIP METAL
		0100/0170	LEN=0040 INSTALLED UNKN
	014101 FT	014101 FT	2 0 66074 0 00 0258+86
		S 0100/0000	LENGTH(AH 2466 BK 2296)
			013"H 22"W ELLIP METAL
		0090/1225	LEN=0040 INSTALLED UNKN
			013"H 22"W ELLIP METAL
		0090/0387	LEN=0042 INSTALLED UNKN
	011805 FT	011805 FT	2 0 66074 0 00 0235+90
		S 0090/0000	LENGTH(AH 2296 BK 2563)
			018 "DIA CIR PLASTIC
		0080/2477	LEN=0035 INSTALLED UNKN
			015"H 01"W ELLIP METAL
		0080/1928	LEN=0032 INSTALLED UNKN
			036"H 01"W ELLIP METAL
		0080/1377	LEN=0040 INSTALLED UNKN
			015"H 22"W ELLIP METAL
		0080/1297	LEN=0045 INSTALLED UNKN
	009242 FT	009242 FT	2 0 66074 0 00 0210+00
			013"H 22"W ELLIP METAL
			LEN=0050 INSTALLED UNKN
		S 0080/0000	LENGTH(AH 2563 BK 2692)
			013"H 22"W ELLIP METAL
		0070/1584	LEN=0050 INSTALLED UNKN
ALLISON MILL RD (TBC)	0070/1530	0070/1530	LILY SPRING RD (T307)
			021"H 28"W ELLIP METAL
		0070/1525	LEN=0052 INSTALLED UNKN
			015"H 01"W ELLIP METAL
		0070/1211	LEN=0030 INSTALLED UNKN
			013"H 22"W ELLIP METAL

DIR: B TOTAL LEN: 6.741 MI. DIST: 08-4 SR: 3058
LEFT MUN: MANHEIM T RIGHT MUN: MANHEIM T

```
                                                  0070/0413 LEN=0030 INSTALLED UNKN
                                                  0070/0012 BMSEN 66/3058/0070/0000
                        006550 FT                 006550 FT 2 0 66074 0 00 0183+33
                                                            GUNPOWDER
                                                            BMSBG 66/3058/0070/0000
                                                S 0070/0000 LENGTH(AH 2692 BK 3402)

                                                            013"H 22"W ELLIP METAL
                                                  0060/2079 LEN=0040 INSTALLED UNKN

                                                            018"H 01"W ELLIP METAL
                                                  0060/1061 LEN=0030 INSTALLED UNKN
                                                        NC BLUE HILL RD
SAMHILL RD
(T349)
BLUE HILL RD
(SR3037 SEG 0010/0000)  0060/0641

2 0 66074 0 00 0149+28 003148 FT                  003148 FT
RIDGE RD
(T349)
RIDGE RD                                                    021"H 15"W ELLIP METAL
(T349)                  0060/0000                           LEN=0020 INSTALLED 2003
                                                S 0060/0000 LENGTH(AH 3402 BK 3148)

                                                            024 "DIA CIR PLASTIC
                                                  0050/1597 LEN=0032 INSTALLED UNKN

                                                            021"H 15"W ELLIP METAL
                                                  0050/0375 LEN=0040 INSTALLED UNKN
                                                            021"H 15"W ELLIP METAL
                                                  0050/0215 LEN=0040 INSTALLED 2003
BLACK ROCK RD                                               MANHEIM
(SR3070 SEG 0090/2898)  0050/0192                 0050/0192 WEST MANHEIM T
                                                            018 "DIA CIR PLASTIC
                                                  0050/0145 LEN=0040 INSTALLED 2003
                        000000 FT                 000000 FT 2 0 66074 0 00 0118+78
                                                        NC HOBART RD
                                                * REF-BK    HOBART RD
                                                            (TWP )
                                                S 0050/0000 LENGTH(AH 3148 BK 0100)
                        000000 FT                 000000 FT
                                                  7040/0000 LENGTH(AH 0100 BK 0000)
```

DIR: B TOTAL LEN: .366 MI. DIST: 08-4 SR: 3057
LEFT MUN: SPRING GROVE B RIGHT MUN: SPRING GROVE B

	001931 FT			001931 FT HANOVER ST
				0010/1931 (SR3072 SEG 0150/0000)
				014"H 23"W ELLIP CONC
				0010/1854 LEN=0091 INSTALLED UNKN
				018 "DIA CIRC METAL
				0010/1852 LEN=0091 INSTALLED UNKN
CHERRY AL (BORO)	0010/1220			
WALNUT ST (BORO)	0010/1042			WALNUT ST
				0010/1042 (BORO)
OAK AV (BORO)	0010/0758			
				015"H 21"W ELLIP METAL
				0010/0529 LEN=0040 INSTALLED UNKN
WATER ST (BORO)	0010/0500			WATER ST
				0010/0500 (BORO)
ELM AV (BORO)	0010/0257			ELM AV
				0010/0257 (BORO)
	000000 FT			000000 FT 2 0 66136 0 00 0019+30
				MAIN ST
				(SR0116 SEG 0250/0000)
				NC JACKSON ST
MAIN ST (SR0116 SEG 0250/0000)	0010/0000			MFC BEGIN = D
				S 0010/0000 LENGTH(AH 1931 BK 0000)

DIR: B TOTAL LEN: 1.047 MI. DIST: 08-4 SR: 3056
LEFT MUN: YORK T RIGHT MUN: YORK T

005528 FT

005528 FT
INTER-AHD DONNA LN
(T729)
QUEEN ST
(SR0074 SEG 0591/0000)
(SR0074 SEG 0590/0000)
0020/2915

DIR: B TOTAL LEN: 1.047 MI. DIST: 08-4 SR: 3056
LEFT MUN: YORK T RIGHT MUN: YORK T

		018 "DIA CIRC METAL
	0020/2365	LEN=0056 INSTALLED UNKN
		018 "DIA CIRC CONCR
	0020/2008	LEN=0034 INSTALLED UNKN
		KNOB HILL RD
	0020/1841	(TWP)
		BAYBERRY LN
	0020/1138	(TWP)
		018 "DIA CIRC METAL
	0020/0867	LEN=0041 INSTALLED UNKN
		060 "DIA CIRC METAL
	0020/0102	LEN=0065 INSTALLED UNKN
		SOUTHBROOK DR
	0020/0089	(TWP)
002613 FT	002613 FT	2 0 66177 0 00 0026+81
		LC TO SOUTHBROOK DR
		(TWP)
	S 0020/0000	LENGTH(AH 2915 BK 2613)
		000"H 00"W **UNKNOWN**
	0010/2132	LEN=0038 INSTALLED UNKN
	0010/1827	BMSEN 66/3056/0010/1819
		2 0 66177 0 00 0000+85
		T TYLERS RUN
	0010/1819	BMSBG 66/3056/0010/1819
		018 "DIA CIRC METAL
	0010/1647	LEN=0035 INSTALLED UNKN
CRESCENT RD (TWP)	0010/1644	
		018 "DIA CIRC METAL
	0010/1526	LEN=0035 INSTALLED UNKN
NORTHBROOK CR (TWP)	0010/1491	
		018 "DIA CIRC METAL
	0010/1483	LEN=0050 INSTALLED UNKN
		015 "DIA CIRC METAL
	0010/0804	LEN=0001 INSTALLED UNKN
	0010/0076	BMSEN 66/3056/0010/0059
		2 0 66177 0 00 0000+59
		TYLER RUN
	0010/0059	BMSBG 66/3056/0010/0059
000000 FT	000000 FT	2 0 66177 0 00 0000+00
		NC TYLER RUN RD
		POWDER MILL RD
		(TWP)
		MFC BEGIN = D
	S 0010/0000	LENGTH(AH 2613 BK 0000)

DIR: B TOTAL LEN: 3.343 MI. DIST: 08-4 SR: 3055
LEFT MUN: PARADISE T RIGHT MUN: PARADISE T

```
017649 FT                    017649 FT
                             7074/0000 LTH AH 000100 BK 002717
                             INTER-AHD LAKE RD
                                       (T388)
                                       LINCOLN HW
                             0070/2717 (SR0030 SEG 0080/1230)
                                       036 "DIA CIR PLASTIC
                             0070/2687 LEN=0040 INSTALLED 2007
                                       024"H 35"W ELLIP METAL
                             0070/2355 LEN=0037 INSTALLED UNKN


                                       CEDAR LN
                             0070/1155 (T477)
                                       024 "DIA CIRC METAL
                             0070/0570 LEN=0062 INSTALLED UNKN
014932 FT                    014932 FT 2 0 66138 0 01 0129+99
                             0070/0000 LENGTH(AH 2717 BK 2588)
```

DIR: B TOTAL LEN: 3.343 MI. DIST: 08-4 SR: 3055
LEFT MUN: PARADISE T RIGHT MUN: PARADISE T

				018 "DIA CIRC CONCR
			0060/2390	LEN=0032 INSTALLED UNKN
				PARADISE
			0060/1677	JACKSON T
			0060/1542	BMSEN 66/3055/0060/1524
				2 0 66138 0 01 0119+14
				PARADISE CK
			0060/1524	BMSBG 66/3055/0060/1524
				015"H 21"W ELLIP METAL
			0060/1234	LEN=0042 INSTALLED UNKN
				015"H 21"W ELLIP METAL
			0060/0855	LEN=0060 INSTALLED UNKN
				015"H 21"W ELLIP METAL
			0060/0362	LEN=0040 INSTALLED UNKN
				015"H 21"W ELLIP METAL
			0060/0174	LEN=0065 INSTALLED UNKN
	012344 FT		012344 FT	2 0 66138 0 01 0103+90
				JACKSON SQUARE RD
				(T461)
			S 0060/0000	LENGTH(AH 2588 BK 3270)
				015"H 21"W ELLIP METAL
			0050/2930	LEN=0041 INSTALLED UNKN
				HILLTOP LN
			0050/2314	(PRDR)
				036 "DIA CIR PLASTIC
			0050/1605	LEN=0040 INSTALLED 2017
PINE TREE LN (PRDR)	0050/1370			
				015 "DIA CIRC METAL
			0050/0133	LEN=0038 INSTALLED UNKN
2 0 66138 0 01 0069+27	009074 FT		009074 FT	
PIGEON HILL RD (SR3096 SEG 0050/2400)	0050/0000		S 0050/0000	LENGTH(AH 3270 BK 0793)
				018 "DIA CIRC METAL
			0040/0092	LEN=0050 INSTALLED UNKN
	008281 FT		008281 FT	2 0 66093 0 02 0180+77
				ROCKVILLE RD
				(SR3096 SEG 0060/0000)
			S 0040/0000	LENGTH(AH 0793 BK 1678)
				030 "DIA CIRC METAL
			0030/1424	LEN=0040 INSTALLED UNKN
				CHURCH RD
			0030/0928	(T457)

DIR: B TOTAL LEN: 3.343 MI. DIST: 08-4 SR: 3055
LEFT MUN: JACKSON T RIGHT MUN: JACKSON T

	006603 FT	006603 FT	2 0 66138 0 01 0052+49
		0030/0000	LENGTH(AH 1678 BK 3512)
			060 "DIA CIRC METAL
		0020/3355	LEN=0060 INSTALLED 2002
			024 "DIA CIRC CONCR
		0020/3132	LEN=0035 INSTALLED UNKN
			018 "DIA CIRC METAL
		0020/2883	LEN=0075 INSTALLED UNKN
			018 "DIA CIRC METAL
		0020/0309	LEN=0050 INSTALLED UNKN
			018 "DIA CIRC METAL
		0020/0001	LEN=0036 INSTALLED UNKN
	003091 FT	003091 FT	2 0 66138 0 00 0030+67
		0020/0000	LENGTH(AH 3512 BK 3091)
			018 "DIA CIRC METAL
		0010/2787	LEN=0039 INSTALLED UNKN
			PAHAGACO RD
		0010/2504	(T449)
			018 "DIA CIRC METAL
		0010/2343	LEN=0040 INSTALLED UNKN
			LAKEVIEW DR
		0010/1427	(TWP)
			015 "DIA CIRC CONCR
		0010/1059	LEN=0040 INSTALLED UNKN
			024 "DIA CIRC CONCR
		0010/0775	LEN=0220 INSTALLED 1997
			018 "DIA CIRC METAL
		0010/0587	LEN=0060 INSTALLED UNKN
			015"H 21"W ELLIP METAL
		0010/0294	LEN=0039 INSTALLED UNKN
			018 "DIA CIRC METAL
		0010/0054	LEN=0039 INSTALLED UNKN
			018 "DIA CIRC METAL
		0010/0001	LEN=0040 INSTALLED UNKN
			NC LAKE RD
		INTER-BK	LAKE RD
2 0 66138 0 00 0000+00	000000 FT	000000 FT	(SR3092 SEG 0060/0000)
KOPP RD			MFC BEGIN = D
(SR3092 SEG 0060/0000)	0010/0000	0010/0000	LENGTH(AH 3091 BK 0000)

DIR: B TOTAL LEN: 2.719 MI. DIST: 08-4 SR: 3054
LEFT MUN: SPRING GARDEN T RIGHT MUN: SPRING GARDEN T

014354 FT

ARLINGTON RD
(CITY) 0070/2179

PEYTON RD
(CITY) 0070/1694

IRVING RD
(CITY) 0070/1228

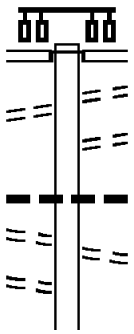

014356 FT
INTER-AHD RATHTON RD
(CITY)
QUEEN ST
(SR0074 SEG 0620/0000)
0070/2752
ARLINGTON RD
0070/2179 (CITY)
SLEEPY HOLLOW RD
0070/1754 (CITY)
000"H 00"W **UNKNOWN**
0070/1701 LEN=0001 INSTALLED UNKN
PEYTON RD
0070/1694 (CITY)

YORK HOSPITAL

DIR: B TOTAL LEN: 2.719 MI. DIST: 08-4 SR: 3054
LEFT MUN: SPRING GARDEN T RIGHT MUN: SPRING GARDEN T

		0070/1200	(PRDR)
NEWLIN RD (CITY)	0070/1081	0070/1081	
			SPRING GARDEN
		0070/1071	YORK CITY C
SPRINGDALE RD (CITY)			
DUKE ST (CITY)	0070/0558		
LC TO GEORGE ST (CONN)	0070/0181		
			030 "DIA CIRC CONCR
		0070/0136	LEN=0150 INSTALLED UNKN
			018 "DIA CIRC CONCR
		0070/0064	LEN=0120 INSTALLED UNKN
	011602 FT	011604 FT	2 0 66224 0 01 0000+00
			NC RATHTON RD
			GEORGE ST
			(SR3075 SEG 0054/0596)
GEORGE ST (CITY)	0070/0000	S 0070/0000	LENGTH(AH 2752 BK 1937)
			YORK CITY
		0060/1896	SPRING GARDEN T
			024 "DIA CIRC CONCR
		0060/1867	LEN=0052 INSTALLED UNKN
		0060/1755	BMSEN 66/3054/0060/1728
			1 1 00165 0 00 0002+11
			TYLER RUN
		0060/1728	BMSBG 66/3054/0060/1728
			015"H 21"W ELLIP CONC
		0060/1673	LEN=0050 INSTALLED UNKN
			FAIRVIEW DR
		0060/1646	(TWP)
			FARQUHAR DR
		0060/1332	(TWP)
			024 "DIA CIRC METAL
		0060/0441	LEN=0035 INSTALLED UNKN
	009665 FT	009667 FT	1 1 00165 0 01 0019+37
		S 0060/0000	LENGTH(AH 1937 BK 1772)
			VIRGINIA AV
		0050/0503	(TWP)
			024"H 60"W CON BOX CUL
		0050/0478	LEN=0060 INSTALLED UNKN
	007893 FT	007895 FT	1 1 00165 0 01 0037+19
			GRANTLEY RD
			(SR4001 SEG 0050/0000)

DIR: B TOTAL LEN: 2.719 MI. DIST: 08-4 SR: 3054
LEFT MUN: SPRING GARDEN T RIGHT MUN: SPRING GARDEN T

		0050/0000 LENGTH(AH 1772 BK 1854)
		SMALLBROOK LN
		0040/1716 (TWP)
		WYNDHAM DR
		0040/1317 (TWP)
BOND AV		
(TWP)	0040/1115	
		WYNDHAM DR
		0040/1093 (TWP)
		ELLIOTT LN
		0040/0952 (TWP)
		SPRING LN
		0040/0630 (TWP)
READE AV		
(TWP)	0040/0553	
		024 "DIA CIRC CONCR
		0040/0548 LEN=0060 INSTALLED UNKN
		SPRING GARDEN
		0040/0371 YORK CITY C
		BROCKIE DR
		0040/0223 (TWP)
	006039 FT	006041 FT 2 0 66095 0 00 0126+48
		NC COUNTRY CLUB RD
		COUNTRY CLUB RD
		(TWP)
		MFC BEGIN = B
		YORK CITY
		SPRING GARDEN T
		0040/0000 LENGTH(AH 1854 BK 1026)
		018 "DIA CIRC CONCR
		0030/0824 LEN=0052 INSTALLED UNKN
018 "DIA CIRC CONCR		
LEN=0035 INSTALLED UNKN	0031/0784	
		018 "DIA CIRC CONCR
		0030/0650 LEN=0053 INSTALLED UNKN
018 "DIA CIRC CONCR		
LEN=0035 INSTALLED UNKN	0031/0609	
COLONIAL AV		
(TWP)	0031/0604	
		COLONIAL AV
		0030/0608 (TWP)
		018 "DIA CIRC CONCR
		0030/0368 LEN=0072 INSTALLED UNKN
018 "DIA CIRC CONCR		
LEN=0040 INSTALLED UNKN	0031/0321	
024 "DIA CIRC METAL		
LEN=0006 INSTALLED UNKN	0031/0156	
018 "DIA CIRC CONCR		

DIR: B TOTAL LEN: 2.719 MI. DIST: 08-4 SR: 3054
LEFT MUN: SPRING GARDEN T RIGHT MUN: SPRING GARDEN T

LEN=0040 INSTALLED UNKN	0031/0155		
		0030/0108	018 "DIA CIRC CONCR LEN=0040 INSTALLED UNKN
1 1 04952 0 00 0009+93 005007 FT		005015 FT	1 1 04952 0 00 0010+04
WEST CAMPUS DR (PRDR) INDIAN ROCK DAM RD (SR3052 SEG 0020/2583)			WEST CAMPUS DR (PRDR) INDIAN ROCK DAM RD (SR3052 SEG 0020/2583)
LENGTH(AH 1032 BK 3172)	0031/0000	0030/0000	LENGTH(AH 1026 BK 3180)
		0024/2637	018 "DIA CIRC CONCR LEN=0035 INSTALLED UNKN
YORK RAIL OVERPASS IS RR X-ING	0025/2610	0024/2624	YORK RAIL OVERPASS IS RR X-ING
LEN=0040 INSTALLED UNKN	0025/2608		
		0024/2578	015 "DIA CIRC CONCR LEN=0001 INSTALLED UNKN
KINGS MILL RD (T323)	0025/2519	0024/2549	KINGS MILL RD (T323)
		0024/2274	018 "DIA CIRC CONCR LEN=0040 INSTALLED UNKN
018 "DIA CIRC CONCR LEN=0038 INSTALLED UNKN	0025/2215		
		0024/1853	018 "DIA CIRC CONCR LEN=0048 INSTALLED UNKN
018 "DIA CIRC CONCR LEN=0040 INSTALLED UNKN	0025/1789		
		0024/1499	018 "DIA CIRC CONCR LEN=0058 INSTALLED UNKN
(APRA) YORK INTERNATION YORK INTERNATIONAL CO (PRDR)	0025/1320	0024/1318	(APRA) YORK INTERNATION YORK INTERNATIONAL CO (PRDR)
		0024/1141	018 "DIA CIRC CONCR LEN=0050 INSTALLED UNKN
018 "DIA CIRC CONCR LEN=0035 INSTALLED UNKN	0025/1105		
		0024/1018	018 "DIA CIRC CONCR LEN=0050 INSTALLED UNKN
018 "DIA CIRC CONCR LEN=0035 INSTALLED UNKN	0025/0786		
BMSEN 66/3054/0024/0575	0025/0778	0024/0810	BMSEN 66/3054/0024/0575
		0024/0785	018 "DIA CIRC CONCR LEN=0052 INSTALLED UNKN
SPRING GARDEN WEST MANCHESTER T	0025/0660	0024/0693	SPRING GARDEN WEST MANCHESTER T
1 1 04952 0 00 0036+37 CODORUS CK.			1 1 04952 0 00 0036+37 CODORUS CK.
BMSBG 66/3054/0024/0575	0025/0543	0024/0575	BMSBG 66/3054/0024/0575
018 "DIA CIRC CONCR			

DIR: B TOTAL LEN: 2.719 MI. DIST: 08-4 SR: 3054
LEFT MUN: WEST MANCHESTER T RIGHT MUN: WEST MANCHESTER T

LEN=0040 INSTALLED UNKN	0025/0489		
		0024/0483	018 "DIA CIRC CONCR LEN=0056 INSTALLED UNKN
ZINNS QUARRY RD (T625)	0025/0420	0024/0427	ZINNS QUARRY RD (T625)
018 "DIA CIRC CONCR LEN=0001 INSTALLED UNKN	0025/0130		
1 1 04952 0 00 0042+32	001835 FT	001835 FT	1 1 04952 0 00 0042+32
LENGTH(AH 3172 BK 0196)	0025/0000	0024/0000	LENGTH(AH 3180 BK 0196)
HOPE AL (CITY)	0021/0136	0020/0136	HOPE AL (TWP)
2 0 66095 0 00 0128+43	001639 FT	001639 FT	2 0 66095 0 00 0128+43
COLLEGE AV (CITY)			COLLEGE AV (T519)
MFC BEGIN = B WEST MANCHESTER YORK CITY C			MFC BEGIN = B WEST MANCHESTER YORK CITY C
LENGTH(AH 0196 BK 1639)	0021/0000	0020/0000	LENGTH(AH 0196 BK 1639)
			HOKE'S RUN STRUCTURE LENGTH 16 FT
		0010/1615	BMSID 66/3054/0010/1632
			WHEAT AV
		0010/1510	(CITY)
			LOCUST ST
		0010/1367	(CITY)
			HEIGES AL
		0010/1236	(CITY)
			PRINCESS ST
			(CITY)
		0010/1090	
			BIRCH AL
		0010/0954	(CITY)
			POPLAR ST
		0010/0818	(CITY)
			KING ST
			(CITY)
		0010/0534	
			MASON AVE
		0010/0265	(CITY)
	000000 FT	000000 FT	2 0 66095 0 00 0144+82
		NC	RICHLAND AV
			MARKET ST
			(SR0462 SEG 0071/0000)
			(SR0462 SEG 0070/0000)
		INTER-BK	N RICHLAND AVE
			(CITY)
			MFC BEGIN = B
		0010/0000	LENGTH(AH 1639 BK 0000)

DIR: B TOTAL LEN: 2.405 MI. DIST: 08-4 SR: 3053
LEFT MUN: HEIDELBERG T RIGHT MUN: HEIDELBERG T

012696 FT

012696 FT MENGES MILLS RD
0050/1210 (SR3072 SEG 0110/0000)

DIR: B TOTAL LEN: 2.405 MI. DIST: 08-4 SR: 3053
LEFT MUN: HEIDELBERG T RIGHT MUN: HEIDELBERG T

```
                                        0050/1112 (AAR 535227X)#TRKS 01
                                        0050/1111 (AAR 535227X)#TRKS 01
                                                  000"H 00"W UNKN METAL
                                        0050/1066 LEN=0001 INSTALLED UNKN

                                                  048"H 00"W MULT METAL
                                        0050/0296 LEN=0035 INSTALLED 1999
                                                  BMSEN 66/3053/0050/0246
                                        0050/0260
                                                  060 "DIA CIRC CONCR
                                        0050/0257 LEN=0046 INSTALLED UNKN
                                                  060 "DIA CIRC CONCR
                                        0050/0249 LEN=0046 INSTALLED UNKN
                                                  2 0 66048 0 00 0009+50
                                                  BRIDGE CLOSED
                                                  MILL RACE
                                        0050/0246 BMSBG 66/3053/0050/0246
                                        0050/0094 BMSEN 66/3053/0050/0000
                                                  HEIDELBERG
                                        0050/0043 NORTH CODORUS T
011486 FT                               011486 FT 2 0 66048 0 00 0011+10
                                                  WEST BRANCH CODORUS CR
                                                  BMSBG 66/3053/0050/0000
                                      S 0050/0000 LENGTH(AH 1210 BK 3570)


                                        0040/1799 (AAR 872283G)#TRKS 01
                                                  021"H 15"W METAL ARCH
                                        0040/1760 LEN=0040 INSTALLED 1998

                                                  021"H 15"W METAL ARCH
                                        0040/0777 LEN=0030 INSTALLED 1998
                                                  015 "DIA CIRC METAL
                                        0040/0590 LEN=0027 INSTALLED UNKN
                                                  015 "DIA CIRC METAL
                                        0040/0477 LEN=0029 INSTALLED UNKN
007916 FT                               007916 FT 2 0 66048 0 00 0047+65
                                                  YORK RD
                                                  (SR0116 SEG 0210/0000)
                                      S 0040/0000 LENGTH(AH 3570 BK 2601)
                                                  018 "DIA CIRC CONCR
                                        0030/2579 LEN=0050 INSTALLED UNKN
                                                  HILLSIDE DR
                                        0030/2440 (TWP )
                                                  015 "DIA CIR PLASTIC
                                        0030/2374 LEN=0045 INSTALLED 1998
```

DIR: B TOTAL LEN: 2.405 MI. DIST: 08-4 SR: 3053
LEFT MUN: NORTH CODORUS T RIGHT MUN: NORTH CODORUS T

			024"H 35"W ELLIP METAL
		0030/1179	LEN=0035 INSTALLED UNKN
	005315 FT	005315 FT	2 0 66131 0 00 0026+01
			LISCHEYS CHURCH RD
			(SR3086 SEG 0010/0000)
			NC COLONIAL VALLEY RD
		S 0030/0000	LENGTH(AH 2601 BK 1434)
			NC LISCHEYS CHURCH RD
			015 "DIA CIRC METAL
		0020/0743	LEN=0030 INSTALLED UNKN
AMBAU RD (T383)	0020/0204		NC LESCHEY CHURCH RD
			024 "DIA CIR PLASTIC
		0020/0019	LEN=0037 INSTALLED UNKN
	003881 FT	003881 FT	2 0 66190 0 00 0038+81
			NC AMBAU RD
			AMBAU RD
			(T383)
		S 0020/0000	LENGTH(AH 1434 BK 3881)
			024 "DIA CIR PLASTIC
		0010/3757	LEN=0035 INSTALLED UNKN
			018 "DIA CIR PLASTIC
		0010/3348	LEN=0040 INSTALLED UNKN
			036 "DIA CIR PLASTIC
		0010/1956	LEN=0035 INSTALLED UNKN
			018 "DIA CIR PLASTIC
		0010/1663	LEN=0032 INSTALLED UNKN
			018 "DIA CIR PLASTIC
		0010/1375	LEN=0040 INSTALLED UNKN
			050"H 72"W CON BOX CUL
		0010/0874	LEN=0018 INSTALLED UNKN
		0010/0867	BMSEN 66/3053/0010/0858
			2 0 66190 0 00 0008+67
			TRIB TO CODORUS CR.
		0010/0858	BMSBG 66/3053/0010/0858
HAAR RD (T379)	0010/0707		
			NC EMIG RD
			THOMAN DR
2 0 66190 0 00 0000+00	000000 FT	000000 FT	(SR3082 SEG 0050/0000)
THOMAN DR			MFC BEGIN = E
(SR3082 SEG 0050/0000)	0010/0000	S 0010/0000	LENGTH(AH 3881 BK 0000)

DIR: B TOTAL LEN: 1.076 MI. DIST: 08-4 SR: 3052
LEFT MUN: SPRING GARDEN T RIGHT MUN: SPRING GARDEN T

005682 FT

005682 FT
INTER-AHD WEST CAMPUS DR
(PRDR)

DIR: B TOTAL LEN: 1.076 MI. DIST: 08-4 SR: 3052
LEFT MUN: SPRING GARDEN T RIGHT MUN: SPRING GARDEN T

```
                                                    RICHLAND AV
                                                    (SR3054 SEG 0031/0000)
                                                    (SR3054 SEG 0030/0000)
                                         0020/2583
                                                    018 "DIA CIRC CONCR
                                         0020/2460  LEN=0046 INSTALLED UNKN
                                                    030 "DIA CIRC METAL
                                         0020/2245  LEN=0010 INSTALLED 2000
                                                    024"H 00"W MULT METAL
                                         0020/1970  LEN=0080 INSTALLED 1999
                                                    GREYHOUND BL
                                         0020/1823  (PRDR)
                                                    018 "DIA CIR PLASTIC
                                         0020/1482  LEN=0040 INSTALLED UNKN

                                                    024 "DIA CIRC CONCR
                                         0020/0671  LEN=0032 INSTALLED UNKN

                 003099 FT               003099 FT  2 0 66050 0 01 0465+15
                                       S 0020/0000  LENGTH(AH 2583 BK 3099)

                                                    018 "DIA CIRC METAL
                                         0010/2473  LEN=0134 INSTALLED UNKN
                                                    DRAINAGE
                                                    STRUCTURE LENGTH 10 FT
                                         0010/2290  BMSID 66/3052/0010/2290
HERITAGE LN                                         UNKNOWN RD
(PRDR)            0010/2107              0010/2107  (PRDR)
                                                    INDIAN ROCK E.S. DR
                                         0010/1646  (PRDR)
                                                    024 "DIA CIRC METAL
                                         0010/1476  LEN=0040 INSTALLED UNKN
GOLF CLUB DR                                        INDIAN ROCK E.S. DR
(PRDR)            0010/1319              0010/1319  (PRDR)
                                                    015 "DIA CIRC METAL
                                         0010/0797  LEN=0001 INSTALLED UNKN

                                                    029"H 40"W ELLIP METAL
                                         0010/0086  LEN=0080 INSTALLED UNKN
                                                    PENN CENTRAL CORPORATIO
                                         0010/0062  OVERPASS IS RR X-ING
                 000000 FT               000000 FT  2 0 66050 0 01 0434+08
                                               NC INDIAN DAM ROCK RD
                                                    INDIAN ROCK DAM RD
                                                    (SR0182 SEG 0050/0000)

                                         INTER-BK   INDIAN ROCK DAM RD
                                                    (SR0182 SEG 0050/0000)
                                                    MFC BEGIN = C
                                       S 0010/0000  LENGTH(AH 3099 BK 0000)
```

DIR: B TOTAL LEN: 1.104 MI. DIST: 08-4 SR: 3051
LEFT MUN: NORTH CODORUS T RIGHT MUN: NORTH CODORUS T

005830 FT

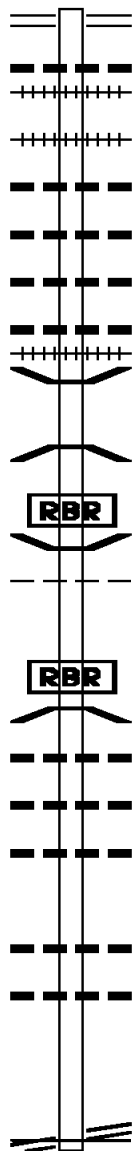

005830 FT KRAFTS MILL RD
0020/3207 (SR3047 SEG 0040/0898)
018 "DIA CIRC METAL
0020/2954 LEN=0020 INSTALLED UNKN
0020/2414 (AAR 832088X)#TRKS 01
0020/1605 (AAR 832087R)#TRKS 01
024 "DIA CIR PLASTIC
0020/1397 LEN=0040 INSTALLED 2002
018 "DIA CIRC METAL
0020/1123 LEN=0025 INSTALLED UNKN
021"H 15"W METAL ARCH
0020/0700 LEN=0030 INSTALLED 1997
018 "DIA CIRC METAL
0020/0565 LEN=0027 INSTALLED UNKN
0020/0420 (AAR 832086J)#TRKS 01
0020/0280 BMSEN 66/3051/0020/0267
2 0 66154 0 00 0029+01
T.CODORUS CK
0020/0267 BMSBG 66/3051/0020/0267
0020/0048 BMSEN 66/3051/0020/0000
NORTH CODORUS
0020/0021 MANHEIM T
002623 FT 002623 FT 2 0 66154 0 00 0026+31
P3
CODORUS CREEK
BMSBG 66/3051/0020/0000
S 0020/0000 LENGTH(AH 3207 BK 2623)
018 "DIA CIRC METAL
0010/2545 LEN=0030 INSTALLED 1999
024 "DIA CIRC METAL
0010/2252 LEN=0030 INSTALLED UNKN
018 "DIA CIRC METAL
0010/1717 LEN=0030 INSTALLED UNKN
015 "DIA CIRC METAL
0010/0756 LEN=0025 INSTALLED UNKN
020"H 28"W ELLIP METAL
0010/0360 LEN=0050 INSTALLED 1997
000000 FT 000000 FT 2 0 66154 0 00 0000+00
SINSHEIM RD
(SR3041 SEG 0040/1804)
NC PARK RD
MFC BEGIN = E
SINSHEIM RD
(SR3041 SEG 0040/1804) 0010/0000 S 0010/0000 LENGTH(AH 2623 BK 0000)

DIR: B TOTAL LEN: 1.934 MI. DIST: 08-4 SR: 3050
LEFT MUN: WEST MANCHESTER T RIGHT MUN: WEST MANCHESTER T

010211 FT

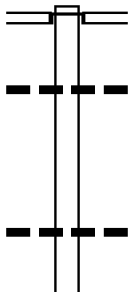

007541 FT

010211 FT
INTER-AHD WOODBERRY RD
(T500)
W. COLLEGE AV
0040/2670 (SR3046 SEG 0040/0000)

015 "DIA CIRC METAL
0040/1940 LEN=0025 INSTALLED UNKN

015 "DIA CIRC METAL
0040/0311 LEN=0030 INSTALLED UNKN
007541 FT 2 0 66203 0 01 0060+85
S 0040/0000 LENGTH(AH 2670 BK 3049)

DIR: B TOTAL LEN: 1.934 MI. DIST: 08-4 SR: 3050
LEFT MUN: WEST MANCHESTER T RIGHT MUN: WEST MANCHESTER T

R/R ACCESS RD
(PRDR)

0030/2857

012 "DIA CIR PLASTIC
0030/2706 LEN=0019 INSTALLED 2016
012 "DIA CIR PLASTIC
0030/2601 LEN=0019 INSTALLED 2015
0030/2481 BMSEN 66/3050/0030/2421
2 0 66203 0 01 0030+36
YORK RAIL RR
0030/2421 BMSBG 66/3050/0030/2421

013"H 17"W ELLIP METAL
0030/0698 LEN=0030 INSTALLED UNKN

004492 FT

004492 FT 2 0 66203 0 01 0030+36
S 0030/0000 LENGTH(AH 3049 BK 2509)

015 "DIA CIRC METAL
0020/1722 LEN=0030 INSTALLED UNKN

015 "DIA CIRC METAL
0020/1115 LEN=0030 INSTALLED UNKN

001983 FT

001983 FT 2 0 66203 0 01 0005+27
S 0020/0000 LENGTH(AH 2509 BK 1983)
018 "DIA CIR UNKNOWN
0010/1954 LEN=0027 INSTALLED UNKN
018 "DIA CIR UNKNOWN
0010/1936 LEN=0027 INSTALLED 1997

BEN FRANKLIN HOMES DR
(PRDR)

0010/1884

018 "DIA CIRC CONCR
0010/1288 LEN=0085 INSTALLED UNKN

024 "DIA CIR UNKNOWN
0010/0039 LEN=0077 INSTALLED UNKN

000000 FT

000000 FT 2 0 66203 0 00 0000+00
NC WOODBERRY RD
TRINITY RD
(SR0616 SEG 0330/2417)
INTER-BK WOLFS CHURCH RD
(T483)
MFC BEGIN = D
S 0010/0000 LENGTH(AH 1983 BK 0000)

DIR: B TOTAL LEN: 1.096 MI. DIST: 08-4 SR: 3049
LEFT MUN: PARADISE T RIGHT MUN: PARADISE T

```
005788 FT                    005788 FT LINCOLN HW
                             0020/2914 (SR0030 SEG 0020/0000)
                                       014"H 13"W ELLIP CONC
                             0020/2331 LEN=0030 INSTALLED 1997
                                       018 "DIA CIR PLASTIC
                             0020/2135 LEN=0030 INSTALLED UNKN


                                       014"H 23"W ELLIP CONC
                             0020/0924 LEN=0032 INSTALLED 1997

002874 FT                    002874 FT 2 0 66199 0 00 0030+00
                           S 0020/0000 LENGTH(AH 2914 BK 2874)
                                       014"H 23"W ELLIP CONC
                             0010/2593 LEN=0030 INSTALLED UNKN

                                       014"H 23"W ELLIP CONC
                             0010/1960 LEN=0030 INSTALLED 1997



000000 FT                    000000 FT 2 0 66199 0 00 0000+00
                                  NC PINE RD
                                       MAPLE GROVE RD
                                       (SR3047 SEG 0210/0000)
                                       MFC BEGIN = E
                           S 0010/0000 LENGTH(AH 2874 BK 0000)
```

DIR: B TOTAL LEN: 1.625 MI. DIST: 08-4 SR: 3048
LEFT MUN: WEST MANCHESTER T RIGHT MUN: WEST MANCHESTER T

CARLISLE AV	008579 FT	008579 FT	CARLISLE AV
(SR0074 SEG 0671/0370)	0040/0390	0040/0390	(SR0074 SEG 0671/0370)
			018 "DIA CIRC CONCR
		0040/0290	LEN=0050 INSTALLED 1999
			018 "DIA CIRC CONCR
		0040/0080	LEN=0001 INSTALLED UNKN
			HIGHLAND AV
2 0 66144 0 00 0082+50	008189 FT	008189 FT	(SR3046 SEG 0110/0301)
HIGHLAND AV			
(SR3046 SEG 0121/0000)	0040/0000	S 0040/0000	LENGTH(AH 0390 BK 2147)
			018 "DIA CIRC CONCR
		0030/2116	LEN=0030 INSTALLED UNKN
			018 "DIA CIRC CONCR
		0030/1925	LEN=0001 INSTALLED UNKN
			018 "DIA CIRC CONCR
		0030/1895	LEN=0033 INSTALLED UNKN
			018 "DIA CIRC CONCR
		0030/1845	LEN=0030 INSTALLED UNKN
			018 "DIA CIRC CONCR
		0030/1675	LEN=0030 INSTALLED UNKN
			018 "DIA CIRC METAL
		0030/1674	LEN=0080 INSTALLED UNKN
			ADAMS ST
		0030/1613	(T518)
SEWARD ST			WEST YORK H.S. DR
(T517)	0030/1065	0030/1065	(PRDR)
			018 "DIA CIR PLASTIC
		0030/0630	LEN=0001 INSTALLED UNKN
SUMNER ST			
(T523)	0030/0560		
			018"H 00"W MULT METAL
		0030/0374	LEN=0050 INSTALLED UNKN
			015 "DIA CIRC METAL
		0030/0050	LEN=0045 INSTALLED UNKN
2 0 66144 0 00 0060+86	006042 FT	006042 FT	WEST YORK H.S. DR
CLINTON ST			(PRDR)
(T525)	0030/0000	S 0030/0000	LENGTH(AH 2147 BK 3356)
			DIAMOND ST
		0020/2791	(T527)
			015 "DIA CIRC METAL
		0020/2486	LEN=0040 INSTALLED UNKN
ALTLAND AV			
(T826)	0020/2250		
			018 "DIA CIRC CONCR
		0020/2215	LEN=0042 INSTALLED UNKN
			WHITE ST
			(T609)
		0020/1691	
			018 "DIA CIRC METAL

DIR: B TOTAL LEN: 1.625 MI. DIST: 08-4 SR: 3048
LEFT MUN: WEST MANCHESTER T RIGHT MUN: WEST MANCHESTER T

LEFT		RIGHT	
			0020/1583 LEN=0036 INSTALLED UNKN
HESS ROAD (T819)	0020/1474		
			RIDGEWAY DR
			0020/1200 (T833)
			RIDGEWAY DR
			0020/1021 (T833)
			018 "DIA CIRC METAL
			0020/0690 LEN=0038 INSTALLED UNKN
			018 "DIA CIRC METAL
			0020/0590 LEN=0001 INSTALLED UNKN
			SCOTT ST
TAXVILLE RD (T582)	0020/0490		(T852)
			0020/0490
			018 "DIA CIRC CONCR
			0020/0463 LEN=0062 INSTALLED UNKN
	002686 FT		002686 FT 2 0 66144 0 00 0027+30
			FORREST ST
			(T505)
			S 0020/0000 LENGTH(AH 3356 BK 2686)
			WILLIAMS ST
			0010/2242 (T503)
			018 "DIA CIRC METAL
			0010/2127 LEN=0050 INSTALLED UNKN
			030 "DIA CIRC METAL
			0010/1821 LEN=0044 INSTALLED UNKN
			WELDON DR
GREENWOOD RD (TWP)	0010/1482		0010/1760 (T854)
			GREENWOOD RD
			0010/1482 (T825)
			HILLSIDE TE
			0010/1244 (T501)
FRIENDS CR (PRDR)	0010/1075		
			015 "DIA CIRC METAL
			0010/0928 LEN=0036 INSTALLED UNKN
			RICHARDSON RD
			0010/0814 (T601)
			015 "DIA CIRC METAL
			0010/0527 LEN=0035 INSTALLED UNKN
			BERLIN CT
UNKNOWN RD (PRDR)	0010/0451		0010/0451 (T504)
TO 0234/0210 SH (CONN)	0010/0077		
	000000 FT		000000 FT 2 0 66144 0 00 0000+00
			NC BANNISTER ST
			EAST BERLIN RD
			(SR0234 SEG 0220/0000)
			MFC BEGIN = D
			S 0010/0000 LENGTH(AH 2686 BK 0000)

DIR: B TOTAL LEN: 10.062 MI. DIST: 08-4 SR: 3047
LEFT MUN: PARADISE T RIGHT MUN: PARADISE T

053128 FT

053128 FT AH-ADAMS (01)
* REF-AHD MAPLE GROVE RD
0210/1492 (SR2033 SEG 0070/3422)

014"H 23"W ELLIP CONC

DIR: B TOTAL LEN: 10.062 MI. DIST: 08-4 SR: 3047
LEFT MUN: PARADISE T RIGHT MUN: PARADISE T

		0210/0657	LEN=0035 INSTALLED UNKN 021"H 15"W METAL ARCH
		0210/0655	LEN=0035 INSTALLED 1998 021"H 15"W METAL ARCH
		0210/0039	LEN=0060 INSTALLED 1998
051636 FT		051636 FT	2 0 66047 0 00 0014+92 PINE RD (SR3049 SEG 0010/0000)
		S 0210/0000	LENGTH(AH 1492 BK 2783) 015 "DIA CIRC CONCR
		0200/2550	LEN=0036 INSTALLED UNKN 042 "DIA CIRC CONCR
		0200/0850	LEN=0025 INSTALLED UNKN 015 "DIA CIRC CONCR
		0200/0832	LEN=0036 INSTALLED UNKN 021"H 15"W METAL ARCH
2 0 66047 0 00 0043+13 048853 FT MOULSTOWN RD (SR3045 SEG 0170/0000) 0200/0000		0200/0577 048853 FT	LEN=0055 INSTALLED UNKN MOULSTOWN RD (SR3045 SEG 0170/0000)
		S 0200/0000	LENGTH(AH 2783 BK 2539) 019"H 30"W ELLIP CONC
		0190/2256	LEN=0035 INSTALLED UNKN 028"H 20"W ELLIP METAL
		0190/2254	LEN=0035 INSTALLED 1999 019"H 30"W ELLIP CONC
		0190/2252	LEN=0035 INSTALLED UNKN 019"H 30"W ELLIP CONC
		0190/1985	LEN=0035 INSTALLED UNKN 021"H 15"W ELLIP METAL
		0190/1983	LEN=0035 INSTALLED 1999 019"H 30"W ELLIP CONC
		0190/1186	LEN=0040 INSTALLED UNKN 028"H 20"W ELLIP METAL
		0190/1184	LEN=0040 INSTALLED 1999 SUNSET LN
		0190/1015	(T504) 014"H 23"W ELLIP CONC
		0190/0847	LEN=0035 INSTALLED UNKN 021"H 15"W ELLIP METAL
		0190/0845	LEN=0035 INSTALLED 1999 MEADOW LN
		0190/0560	(T468) 014"H 23"W ELLIP CONC
		0190/0146	LEN=0033 INSTALLED UNKN

DIR: B TOTAL LEN: 10.062 MI. DIST: 08-4 SR: 3047
LEFT MUN: PARADISE T RIGHT MUN: PARADISE T

		021"H 15"W ELLIP METAL
	0190/0144	LEN=0033 INSTALLED 1999
046314 FT	046314 FT	2 0 66134 0 00 0025+39
		NC MAPLE GROVE RD
		MAPLE GROVE RD
		(T482)
	S 0190/0000	LENGTH(AH 2539 BK 3746)
		029"H 45"W ELLIP CONC
	0180/3672	LEN=0040 INSTALLED UNKN
		042"H 29"W ELLIP METAL
	0180/3670	LEN=0040 INSTALLED 1999
		028"H 20"W ELLIP METAL
	0180/2471	LEN=0030 INSTALLED 1999
		029"H 45"W ELLIP METAL
	0180/2380	LEN=0050 INSTALLED UNKN
		042"H 29"W ELLIP METAL
	0180/2378	LEN=0050 INSTALLED 1999
		015 "DIA CIR PLASTIC
	0180/0334	LEN=0040 INSTALLED UNKN
042568 FT	042568 FT	2 0 66134 0 00 0063+45
		HILLSIDE DR
		(T502)
	S 0180/0000	LENGTH(AH 3746 BK 2408)
		019"H 30"W ELLIP CONC
	0170/0664	LEN=0040 INSTALLED UNKN
		028"H 20"W ELLIP METAL
	0170/0662	LEN=0040 INSTALLED 1999
040160 FT	040160 FT	2 0 66134 0 00 0087+53
		PARADISE
		JACKSON T
	S 0170/0000	LENGTH(AH 2408 BK 1540)
		FIVE POINTS RD
	0160/1417	(T463)
038620 FT	038620 FT	2 0 66134 0 00 0102+65
		PIGEON HILL RD

DIR: B TOTAL LEN: 10.062 MI. DIST: 08-4 SR: 3047
LEFT MUN: JACKSON T RIGHT MUN: JACKSON T

			(SR3096 SEG 0010/0000)
			NC ROCKY RIDGE RD
			S 0160/0000 LENGTH(AH 1540 BK 3125)
			030 "DIA CIRC METAL
			0150/3125 LEN=0055 INSTALLED UNKN
			036 "DIA CIR PLASTIC
			0150/3123 LEN=0055 INSTALLED UNKN
			024 "DIA CIR PLASTIC
			0150/2420 LEN=0035 INSTALLED UNKN
			024 "DIA CIRC METAL
			0150/2418 LEN=0035 INSTALLED UNKN
WOODLAND RD (T388)	0150/1970		WOODLAND DR
			0150/1970 (T388)
SPRING RD (T394)	0150/1326		
			019"H 30"W ELLIP CONC
			0150/0383 LEN=0030 INSTALLED UNKN
			024 "DIA CIRC METAL
			0150/0381 LEN=0030 INSTALLED UNKN
	035495 FT		035495 FT 2 0 66093 0 00 0022+98
			S 0150/0000 LENGTH(AH 3125 BK 2261)
			060"H 91"W CON BOX CUL
			0140/1837 LEN=0025 INSTALLED UNKN
			0140/1818 BMSEN 66/3047/0140/1808
			2 0 66093 0 00 0018+19
			BUNCH CREEK
			0140/1808 BMSBG 66/3047/0140/1808
GNATSTOWN RD (T389)	0140/1603		
			014"H 23"W ELLIP CONC
			0140/1231 LEN=0035 INSTALLED UNKN
			018 "DIA CIRC METAL
			0140/1229 LEN=0035 INSTALLED UNKN
PACKING HOUSE RD (T393)	0140/1067		
			014"H 23"W ELLIP CONC
			0140/0782 LEN=0040 INSTALLED UNKN
			015 "DIA CIRC METAL
			0140/0780 LEN=0040 INSTALLED UNKN
			014"H 23"W ELLIP CONC
			0140/0457 LEN=0030 INSTALLED UNKN
			015"H 21"W ELLIP METAL
			0140/0455 LEN=0030 INSTALLED UNKN
			018 "DIA CIRC METAL
			0140/0181 LEN=0030 INSTALLED UNKN
			018 "DIA CIR PLASTIC

DIR: B TOTAL LEN: 10.062 MI. DIST: 08-4 SR: 3047
LEFT MUN: JACKSON T RIGHT MUN: JACKSON T

```
                                        0140/0163 LEN=0030 INSTALLED UNKN
                                                  015 "DIA CIRC METAL
                                        0140/0027 LEN=0030 INSTALLED UNKN
033234 FT                               033234 FT 2 0 66093 0 00 0000+00
                                                  018 "DIA CIR PLASTIC
                                                  LEN=0030 INSTALLED UNKN
                                            NC PIGEON HILL RD
                                                  PIGEON HILL RD
                                                  (SR3092 SEG 0010/0000)
                                                  JACKSON
                                                  HEIDELBERG T
                                        S 0140/0000 LENGTH(AH 2261 BK 1636)

                                                  015"H 21"W ELLIP METAL
                                        0130/0592 LEN=0035 INSTALLED UNKN
                                                  028"H 20"W ELLIP METAL
                                        0130/0574 LEN=0040 INSTALLED UNKN
                                                  021"H 30"W ELLIP METAL
                                        0130/0054 LEN=0040 INSTALLED UNKN
031598 FT                               031598 FT 2 0 66009 0 04 0492+10
                                        S 0130/0000 LENGTH(AH 1636 BK 2383)

                                                  048 "DIA CIRC METAL
                                        0120/0686 LEN=0030 INSTALLED UNKN

                                        0120/0012 BMSEN 66/3047/0120/0000
029215 FT                               029215 FT 2 0 66009 0 04 0466+62
                                                  TR.OIL CK
                                                  BMSBG 66/3047/0120/0000
                                        S 0120/0000 LENGTH(AH 2383 BK 2403)

                                                  024 "DIA CIRC METAL
                                        0110/0825 LEN=0040 INSTALLED 2004
                                                  018 "DIA CIR PLASTIC
                                        0110/0700 LEN=0046 INSTALLED UNKN

026812 FT                               026812 FT 2 0 66009 0 04 0442+45
                                                  OLD HANOVER RD
                                                  (SR3072 SEG 0080/0000)
                                                  MFC BEGIN = E
                                        S 0110/0000 LENGTH(AH 2403 BK 3907)
```

DIR: B TOTAL LEN: 10.062 MI. DIST: 08-4 SR: 3047
LEFT MUN: HEIDELBERG T RIGHT MUN: HEIDELBERG T

				018 "DIA CIRC METAL
			0100/2980	LEN=0030 INSTALLED UNKN
				SYCAMORE DR
		==	0100/2696	(T391)
				060 "DIA CIR PLASTIC
			0100/2250	LEN=0045 INSTALLED UNKN
				018 "DIA CIRC METAL
			0100/1623	LEN=0008 INSTALLED 1998
			0100/1266	BMSEN 66/3047/0100/1222
				2 0 66009 0 04 0415+58
				OIL CREEK
			0100/1222	BMSBG 66/3047/0100/1222
			0100/1179	(AAR 535232U)#TRKS 01
				018 "DIA CIRC CONCR
			0100/0021	LEN=0040 INSTALLED 2006
	022905 FT		022905 FT	2 0 66009 0 04 0403+38
			NC	IRON RIDGE RD
				YORK RD
				(SR0116 SEG 0170/0000)
			S 0100/0000	LENGTH(AH 3907 BK 2837)
				036 "DIA CIRC CONCR
			0090/2673	LEN=0035 INSTALLED UNKN
				HILLTOP DR
		==	0090/1430	(T371)
STRAWACRES RD (T369)	0090/1187	==		
				018 "DIA CIRC CONCR
			0090/0788	LEN=0036 INSTALLED UNKN
				018 "DIA CIRC METAL
			0090/0457	LEN=0040 INSTALLED UNKN
2 0 66009 0 03 0373+73	020068 FT		020068 FT	
SHUTT RD (T404)	0090/0000	==	S 0090/0000	LENGTH(AH 2837 BK 2558)
				024 "DIA CIRC CONCR
			0080/2138	LEN=0100 INSTALLED UNKN
				018 "DIA CIRC CONCR
			0080/1517	LEN=0030 INSTALLED UNKN
				048 "DIA CIRC CONCR
			0080/1217	LEN=0110 INSTALLED UNKN
				018 "DIA CIRC METAL
			0080/0752	LEN=0035 INSTALLED UNKN
				048 "DIA CIRC CONCR
			0080/0355	LEN=0045 INSTALLED UNKN

DIR: B TOTAL LEN: 10.062 MI. DIST: 08-4 SR: 3047
LEFT MUN: HEIDELBERG T RIGHT MUN: HEIDELBERG T

	017510 FT		017510 FT	2 0 66009 0 03 0348+15
				THOMAN RD
				(SR3082 SEG 0010/0000)
				MFC BEGIN = D
			S 0080/0000	LENGTH(AH 2558 BK 1468)
THOMAN DR				
(T378)	0070/1448			
			0070/1033	BMSEN 66/3047/0070/1015
				2 0 66007 0 02 0493+68
				PORTERS CK.
			0070/1015	BMSBG 66/3047/0070/1015
				012 "DIA CIRC METAL
			0070/0948	LEN=0075 INSTALLED UNKN
			0070/0715	(AAR 872269L)#TRKS 01
				024 "DIA CIR PLASTIC
			0070/0647	LEN=0030 INSTALLED UNKN
			0070/0632	(AAR 872270F)#TRKS 01
UNKNOWN AL				
(TWP)	0070/0549			
				CARLTON AV
			0070/0389	(TWP)
			0070/0357	(AAR 832093U)#TRKS 01
				018 "DIA CIR PLASTIC
			0070/0346	LEN=0032 INSTALLED UNKN
ALLEY				
(TWP)	0070/0296			
				018 "DIA CIRC METAL
			0070/0288	LEN=0020 INSTALLED UNKN
				018 "DIA CIRC METAL
			0070/0287	LEN=0057 INSTALLED UNKN
ALLEY				
(TWP)	0070/0137			
				018 "DIA CIR PLASTIC
			0070/0115	LEN=0020 INSTALLED UNKN
				036 "DIA CIR PLASTIC
			0070/0011	LEN=0080 INSTALLED UNKN
2 0 66007 0 02 0483+38	016042 FT		016042 FT	
MARBURG RD				
(SR3080 SEG 0070/2597)	0070/0000		S 0070/0000	LENGTH(AH 1468 BK 2969)
				018 "DIA CIRC METAL
			0060/2177	LEN=0035 INSTALLED 2006
				021"H 30"W ELLIP METAL
			0060/1527	LEN=0040 INSTALLED 2006
				024 "DIA CIR PLASTIC
			0060/1311	LEN=0040 INSTALLED 2017
				021"H 30"W ELLIP METAL
			0060/0712	LEN=0036 INSTALLED UNKN

DIR: B TOTAL LEN: 10.062 MI. DIST: 08-4 SR: 3047
LEFT MUN: HEIDELBERG T RIGHT MUN: HEIDELBERG T

	013073 FT		013073 FT	2 0 66009 0 03 0315+03
				(AAR 832091F)#TRKS 01
			5 0060/0000	LENGTH(AH 2969 BK 2320)
				BROWN RD
			0050/2036	(T377)
				038"H 57"W ELLIP METAL
			0050/2021	LEN=0030 INSTALLED 2006
				018 "DIA CIR PLASTIC
			0050/1942	LEN=0030 INSTALLED 2006
				015"H 21"W ELLIP METAL
			0050/1294	LEN=0036 INSTALLED UNKN
				024 "DIA CIRC CONCR
			0050/0972	LEN=0040 INSTALLED 2017
				018 "DIA CIRC METAL
			0050/0460	LEN=0025 INSTALLED 2006
				018 "DIA CIR PLASTIC
			0050/0152	LEN=0040 INSTALLED 2017
	010753 FT		010753 FT	2 0 66009 0 02 0292+08
HOFF RD				NC PORTERS RD
(T319)	0050/0000		5 0050/0000	LENGTH(AH 2320 BK 2810)
				024 "DIA CIRC CONCR
			0040/2516	LEN=0040 INSTALLED 2017
			0040/2418	BMSEN 66/3047/0040/2323
				HEIDELBERG
			0040/2370	NORTH CODORUS T
				2 0 66009 0 02 0287+69
				N.BR.CODORUS
			0040/2323	BMSBG 66/3047/0040/2323
				BUNGALOW RD
			0040/2182	(T319)
				018 "DIA CIR PLASTIC
			0040/1865	LEN=0047 INSTALLED 2017
				018 "DIA CIR PLASTIC
			0040/1696	LEN=0035 INSTALLED 2017
				018 "DIA CIR PLASTIC
			0040/1303	LEN=0040 INSTALLED 2017
			0040/0968	BMSEN 66/3047/0040/0951
				2 0 66009 0 02 0274+27
				TR.CODORUS C
			0040/0951	BMSBG 66/3047/0040/0951
PARK RD				
(SR3051 SEG 0020/3207)	0040/0898			
				024 "DIA CIRC CONCR
			0040/0781	LEN=0040 INSTALLED 2017
				024 "DIA CIR PLASTIC
			0040/0468	LEN=0040 INSTALLED 2017
	007943 FT		007943 FT	2 0 66009 0 02 0263+98
				PROSPECT HILL RD
				(T370)

DIR: B TOTAL LEN: 10.062 MI. DIST: 08-4 SR: 3047
LEFT MUN: NORTH CODORUS T RIGHT MUN: NORTH CODORUS T

```
                                          S 0040/0000 LENGTH(AH 2810 BK 2652)
                                                      024 "DIA CIRC METAL
                                            0030/2443 LEN=0045 INSTALLED 2006

                                                      024 "DIA CIR PLASTIC
                                            0030/0498 LEN=0055 INSTALLED 2017
                                                      024 "DIA CIR PLASTIC
                                            0030/0290 LEN=0060 INSTALLED 2017
005291 FT                                   005291 FT 2 0 66009 0 02 0237+46
                                          S 0030/0000 LENGTH(AH 2652 BK 1816)
                                                      024 "DIA CIR PLASTIC
                                            0020/1635 LEN=0040 INSTALLED 2017
                                                      018 "DIA CIR PLASTIC
                                            0020/1441 LEN=0040 INSTALLED 2017
                                                      048 "DIA CIRC METAL
                                            0020/1196 LEN=0050 INSTALLED UNKN

                                                      015"H 21"W ELLIPTICAL*
                                            0020/0375 LEN=0030 INSTALLED UNKN
                                                      018 "DIA CIR PLASTIC
                                            0020/0231 LEN=0035 INSTALLED 2017
                                                      018"H 21"W ELLIPTICAL*
                                            0020/0014 LEN=0030 INSTALLED 2006
003475 FT                                   003475 FT 2 0 66009 0 02 0219+30
                                          S 0020/0000 LENGTH(AH 1816 BK 3475)
                                                      018 "DIA CIR PLASTIC
                                            0010/3077 LEN=0035 INSTALLED 2006
                                                      024 "DIA CIR PLASTIC
                                            0010/2958 LEN=0040 INSTALLED 2001
                                                      018 "DIA CIR PLASTIC
                                            0010/2373 LEN=0040 INSTALLED 2017
                                                      030 "DIA CIRC METAL
                                            0010/2130 LEN=0035 INSTALLED UNKN

                                                      030 "DIA CIR PLASTIC
                                            0010/1429 LEN=0040 INSTALLED 2017
                                                      024 "DIA CIRC CONCR
                                            0010/0995 LEN=0040 INSTALLED 2017
                                                      NORTH CODORUS
                                            0010/0486 JEFFERSON B
000000 FT                                   000000 FT 2 0 66009 0 02 0184+55
                                                 NC KRAFTS MILL RD
                                                      BERLIN ST
                                                      (SR0516 SEG 0210/0000)
                                                      MFC BEGIN = E
                                          S 0010/0000 LENGTH(AH 3475 BK 0000)
```

DIR: B TOTAL LEN: 4.416 MI. DIST: 08-4 SR: 3046
LEFT MUN: WEST MANCHESTER T RIGHT MUN: WEST MANCHESTER T

CARLISLE AV 023319 FT 023294 FT
(SR0074 SEG 0671/0975)

DIR: B TOTAL LEN: 4.416 MI. DIST: 08-4 SR: 3046
LEFT MUN: WEST MANCHESTER T RIGHT MUN: WEST MANCHESTER T

CARLISLE AV (SR0074 SEG 0671/0975) 018 "DIA CIRC CONCR LEN=0025 INSTALLED UNKN 2 0 66144 1 00 0000+00 023074 FT BANNISTER ST (SR3048 SEG 0040/0000)	0121/0245 0121/0220			
MFC BEGIN = D LENGTH(AH 0245 BK 0301)	0121/0000	S	023074 FT 7120/0000	LTH AH 000245 BK 000301 BANNISTER ST (SR3048 SEG 0040/0000)
			0110/0301	CONNECTICUT AV
			0110/0149	(TWP)
	022773 FT		022773 FT	2 0 66099 0 00 0023+64 WHITE ST (T609) WEST MANCHESTER WEST YORK B
			S 0110/0000	LENGTH(AH 0301 BK 2364) NEW YORK AL
			0104/2238	(TWP)
LEONARD ST (T828)	0104/2088			
NEW JERSEY AL (BORO)	0104/1942			
WORTH ST (BORO)	0104/1796			
				(APRA) YORK FAIR GROUND YORK FAIR GROUNDS
ORANGE ST (BORO)	0104/1509	POI	0104/1509	(PRDR)
HOPE AL (BORO)	0104/1355			
FILBERT ST (BORO)	0104/1198			
				029"H 42"W ELLIP METAL
			0104/1040	LEN=0064 INSTALLED UNKN
STANTON ST (BORO)	0104/0887			
				STANTON ST
			0104/0840	(BORO)
SHIP AL (BORO)	0104/0726			
				SHIP AL
			0104/0689	(BORO)
				PHILADELPHIA ST
			0104/0532	(BORO)
				024"H 00"W MULT CONCR
			0104/0278	LEN=0087 INSTALLED UNKN

DIR: B TOTAL LEN: 4.416 MI. DIST: 08-4 SR: 3046
LEFT MUN: WEST YORK B RIGHT MUN: WEST YORK B

```
                                                          CLARK AL
                                                 0104/0277 (BORO)
                          020409 FT              020409 FT 2 0 66099 0 00 0000+00
                                                          MARKET ST
                                                          (SR0462 SEG 0060/0000)
                                                 0104/0000 LENGTH(AH 2364 BK 0523)
                                                          MASON AL
                                                 0100/0253 (BORO)
2 0 66050 0 02 0496+46 019886 FT                 019886 FT
MONROE ST
(BORO)                     0100/0000             0100/0000 LENGTH(AH 0523 BK 1091)
                                                 0090/1008 BMSEN 66/3046/0090/0909
                                                          2 0 66050 0 02 0498+46
                                                          YORK RAIL              RR
                                                 0090/0909 BMSBG 66/3046/0090/0909
KING ST
(BORO)
HIGHLAND AV
(BORO)                     0090/0795             0090/0795
PEARL ST
(BORO)                     0090/0394
                          018795 FT              018795 FT 2 0 66050 0 02 0507+63
                                                       NC HIGHLAND AV
                                                          KING ST
                                                          (BORO)
                                                          MFC BEGIN = D
                                                 0090/0000 LENGTH(AH 1091 BK 1085)
                                                          SAINT PAUL AL
                                                 0080/0925 (BORO)
                                                          POPLAR ST
                                                 0080/0787 (BORO)
                                                          BIRCH AL
                                                 0080/0650 (BORO)
                                                          PRINCESS ST
                                                 0080/0500 (BORO)
                                                          HEIPES AV
                                                 0080/0352 (BORO)
                                                          ALLEY
                                                 0080/0230 (BORO)
WHEAT AV
(BORO)                     0080/0149
                          017710 FT              017710 FT 2 0 66050 0 02 0518+48
                                                       NC HOKE ST
                                                          HOKE ST
                                                          (T535)
                                                          MFC BEGIN = E
                                                          WEST YORK
                                                          WEST MANCHESTER T
                                                 0080/0000 LENGTH(AH 1085 BK 3808)
```

DIR: B TOTAL LEN: 4.416 MI. DIST: 08-4 SR: 3046
LEFT MUN: WEST MANCHESTER T RIGHT MUN: WEST MANCHESTER T

		== ==	0070/3264	HIGHLAND AV (T522)
		== ==	0070/2496	ADAMS ST (T518)
			0070/2457	018 "DIA CIRC CONCR LEN=0083 INSTALLED UNKN
			0070/1871	024 "DIA CIRC CONCR LEN=0070 INSTALLED UNKN
			0070/1473	018 "DIA CIRC CONCR LEN=0035 INSTALLED UNKN
			0070/0634	018 "DIA CIRC CONCR LEN=0045 INSTALLED UNKN
			0070/0217	024 "DIA CIRC CONCR LEN=0065 INSTALLED UNKN
			0070/0140	BMSEN 66/3046/0070/0000
013902 FT			013902 FT	2 0 66050 0 02 0556+56
				HOKES MILL ROAD (SR 182
				BMSBG 66/3046/0070/0000
			5 0070/0000	LENGTH(AH 3808 BK 2265)
			0060/0985	018 "DIA CIRC CONCR LEN=0037 INSTALLED UNKN
			0060/0641	018 "DIA CIRC CONCR LEN=0037 INSTALLED UNKN
011637 FT			011637 FT	2 0 66050 0 02 0579+33
				OLD SALEM RD (T495)
		==	5 0060/0000	LENGTH(AH 2265 BK 2138)
			0050/1375	024 "DIA CIRC CONCR LEN=0065 INSTALLED UNKN
			0050/0634	048 "DIA CIRC CONCR LEN=0065 INSTALLED UNKN
009499 FT			009499 FT	2 0 66050 0 02 0600+51
			5 0050/0000	LENGTH(AH 2138 BK 2301)
LEMON ST (T514)	0040/1270	==		
			0040/1215	018 "DIA CIRC CONCR LEN=0045 INSTALLED UNKN
			0040/0870	018 "DIA CIRC CONCR LEN=0044 INSTALLED UNKN

DIR: B TOTAL LEN: 4.416 MI. DIST: 08-4 SR: 3046
LEFT MUN: WEST MANCHESTER T RIGHT MUN: WEST MANCHESTER T

			018 "DIA CIRC CONCR
		0040/0535	LEN=0035 INSTALLED UNKN
			024 "DIA CIRC CONCR
		0040/0034	LEN=0113 INSTALLED UNKN
	007198 FT	007198 FT	2 0 66050 0 02 0623+52
			WOODBERRY RD
WOODBERRY RD			(T537)
(SR3050 SEG 0040/2670)	0040/0000	S 0040/0000	LENGTH(AH 2301 BK 2132)
			018 "DIA CIRC CONCR
		0030/1302	LEN=0035 INSTALLED UNKN
ALPHA DR			
(T950)	0030/0313		
	005066 FT	005066 FT	2 0 66050 0 02 0645+04
		S 0030/0000	LENGTH(AH 2132 BK 2894)
			018 "DIA CIRC CONCR
		0020/2875	LEN=0063 INSTALLED UNKN
			024 "DIA CIRC CONCR
		0020/2568	LEN=0050 INSTALLED UNKN
			018 "DIA CIRC CONCR
		0020/1786	LEN=0146 INSTALLED UNKN
			048 "DIA CIRC CONCR
		0020/1194	LEN=0068 INSTALLED UNKN
			018 "DIA CIRC CONCR
		0020/0730	LEN=0038 INSTALLED UNKN
		0020/0105	BMSEN 66/3046/0020/0000
			WEST MANCHESTER
		0020/0104	NORTH CODORUS T
	002172 FT	002172 FT	2 0 66050 0 02 0673+98
			W.BR.CODORUS
			BMSBG 66/3046/0020/0000
		S 0020/0000	LENGTH(AH 2894 BK 2172)
			SMITH HILL RD
		0010/0601	(T950)
			024 "DIA CIRC CONCR
		0010/0568	LEN=0063 INSTALLED UNKN
	000000 FT	000000 FT	2 0 66050 0 02 0695+71
		NC W	COLLEGE AV
			TRINITY RD
			(SR0616 SEG 0300/0940)
			MFC BEGIN = D
		S 0010/0000	LENGTH(AH 2172 BK 0000)

DIR: B TOTAL LEN: 8.340 MI. DIST: 08-4 SR: 3045
LEFT MUN: PARADISE T RIGHT MUN: PARADISE T

	044036 FT			044036 FT	
				INTER-AHD	PROTECTORY RD
					(T469)
					LINCOLN HW
				0180/2576	(SR0030 SEG 0030/1087)
					012 "DIA CIR PLASTIC
				0180/2321	LEN=0041 INSTALLED UNKN
					024 "DIA CIR PLASTIC
				0180/1837	LEN=0040 INSTALLED UNKN
CLOVER RUN RD (TWP)	0180/1589				
					012 "DIA CIR PLASTIC
				0180/1332	LEN=0030 INSTALLED UNKN
					015"H 21"W ELLIP METAL
				0180/0987	LEN=0045 INSTALLED UNKN
CLOVER RUN RD (TWP)	0180/0986				MEADOWLARK LN
				0180/0986	(TWP)
					014"H 23"W ELLIP CONC
				0180/0515	LEN=0041 INSTALLED UNKN
	041460 FT			041460 FT	2 0 66092 0 00 0210+31
				5 0180/0000	LENGTH(AH 2576 BK 2506)
					014"H 23"W ELLIP CONC
				0170/1824	LEN=0040 INSTALLED UNKN
					HILLCREST DR
				0170/1174	(T502)
					015 "DIA CIRC METAL
				0170/1059	LEN=0030 INSTALLED UNKN
					036 "DIA CIR PLASTIC

DIR: B TOTAL LEN: 8.340 MI. DIST: 08-4 SR: 3045
LEFT MUN: PARADISE T RIGHT MUN: PARADISE T

		0170/0590	LEN=0040 INSTALLED UNKN
	038954 FT	038954 FT	2 0 66092 0 00 0185+04
			MAPLE GROVE RD
MAPLE GROVE RD			(SR3047 SEG 0200/0000)
(SR3047 SEG 0200/0000)	0170/0000	S 0170/0000	LENGTH(AH 2506 BK 3733)
			024 "DIA CIR PLASTIC
		0160/3654	LEN=0060 INSTALLED UNKN
			021"H 15"W ELLIP METAL
		0160/3412	LEN=0064 INSTALLED UNKN
			018 "DIA CIR PLASTIC
		0160/2527	LEN=0044 INSTALLED UNKN
			018 "DIA CIR PLASTIC
		0160/2142	LEN=0040 INSTALLED UNKN
			018 "DIA CIR PLASTIC
		0160/1925	LEN=0064 INSTALLED UNKN
			018 "DIA CIR PLASTIC
		0160/1631	LEN=0038 INSTALLED UNKN
			TR.BEAVER CK
			STRUCTURE LENGTH 10 FT
		0160/1478	BMSID 66/3045/0160/1478
			018 "DIA CIR PLASTIC
		0160/1127	LEN=0040 INSTALLED UNKN
			018 "DIA CIR PLASTIC
		0160/0793	LEN=0040 INSTALLED 1997
			PARADISE HEIGHTS
		0160/0728	(T818)
			048 "DIA CIRC METAL
		0160/0018	LEN=0048 INSTALLED UNKN
	035221 FT	035221 FT	2 0 66092 0 00 0147+41
			048 "DIA CIRC METAL
			LEN=0010 INSTALLED 1997
		S 0160/0000	LENGTH(AH 3733 BK 3009)
			018 "DIA CIR PLASTIC
		0150/2142	LEN=0100 INSTALLED UNKN
			024 "DIA CIRC CONCR
		0150/1784	LEN=0044 INSTALLED UNKN
			014"H 23"W ELLIP CONC
		0150/0750	LEN=0043 INSTALLED UNKN
			012"H 23"W ELLIP METAL
		0150/0505	LEN=0048 INSTALLED UNKN
			014"H 23"W ELLIP CONC
		0150/0484	LEN=0045 INSTALLED UNKN
	032212 FT	032212 FT	2 0 66092 0 00 0117+32
			PARADISE
			HEIDELBERG T

DIR: B TOTAL LEN: 8.340 MI. DIST: 08-4 SR: 3045
LEFT MUN: PARADISE T RIGHT MUN: PARADISE T

			5 0150/0000 LENGTH(AH 3009 BK 2243)
			018"H 28"W ELLIP CONC
			0140/2179 LEN=0045 INSTALLED 1997
HIGH ROCK RD			GNATSTOWN RD
(T390)	0140/1820		0140/1820 (T389)
			018 "DIA CIRC CONCR
			0140/0458 LEN=0035 INSTALLED UNKN
			018 "DIA CIR PLASTIC
			0140/0265 LEN=0048 INSTALLED 1997
	029969 FT		029969 FT 2 0 66092 0 00 0094+89
			5 0140/0000 LENGTH(AH 2243 BK 2106)
			018 "DIA CIR PLASTIC
			0130/1803 LEN=0045 INSTALLED UNKN
			018 "DIA CIR PLASTIC
			0130/1290 LEN=0060 INSTALLED 2017
			024 "DIA CIR PLASTIC
			0130/1138 LEN=0040 INSTALLED 1997
			018 "DIA CIR PLASTIC
			0130/0632 LEN=0036 INSTALLED UNKN
			018 "DIA CIR PLASTIC
			0130/0289 LEN=0036 INSTALLED UNKN
	027863 FT		027863 FT 2 0 66092 0 00 0073+83
			WOODLAND DR
GLATCO LODGE RD			(T385)
(T385)	0130/0000		5 0130/0000 LENGTH(AH 2106 BK 2668)
			024 "DIA CIR PLASTIC
			0120/2249 LEN=0050 INSTALLED UNKN
			024 "DIA CIR PLASTIC
			0120/2019 LEN=0030 INSTALLED UNKN
			024 "DIA CIR PLASTIC
			0120/1570 LEN=0043 INSTALLED UNKN
	025195 FT		025195 FT 2 0 66092 0 00 0047+15
			PACKING HOUSE RD
			(T393)
			5 0120/0000 LENGTH(AH 2668 BK 2211)
			LC FOR PACKING HOUSE RD
			0110/1968 (CONN)
			018 "DIA CIR PLASTIC
			0110/1430 LEN=0040 INSTALLED UNKN
			024 "DIA CIR PLASTIC
			0110/1151 LEN=0050 INSTALLED UNKN
			015"H 21"W ELLIPTICAL*
			0110/0754 LEN=0026 INSTALLED UNKN

DIR: B TOTAL LEN: 8.340 MI. DIST: 08-4 SR: 3045
LEFT MUN: HEIDELBERG T RIGHT MUN: HEIDELBERG T

			030"H 42"W ELLIP METAL
		0110/0209	LEN=0050 INSTALLED UNKN
	022984 FT	022984 FT	2 0 66092 0 00 0025+04
		S 0110/0000	LENGTH(AH 2211 BK 2504)
			018 "DIA CIR PLASTIC
		0100/1147	LEN=0040 INSTALLED UNKN
			018 "DIA CIR PLASTIC
		0100/0308	LEN=0040 INSTALLED 1997
			018 "DIA CIR PLASTIC
		0100/0042	LEN=0053 INSTALLED UNKN
	020480 FT	020480 FT	2 0 66092 0 00 0000+00
			NC MOULSTOWN RD
			OLD HANOVER RD
MOULSTOWN RD			(SR3072 SEG 0060/0000)
(SR3072 SEG 0060/0000)	0100/0000	S 0100/0000	LENGTH(AH 2504 BK 3181)
			018 "DIA CIR PLASTIC
		0090/2880	LEN=0045 INSTALLED UNKN
			018 "DIA CIR PLASTIC
		0090/2184	LEN=0025 INSTALLED UNKN
			018 "DIA CIR PLASTIC
		0090/1033	LEN=0030 INSTALLED UNKN
2 0 66007 0 00 0163+24	017299 FT	017299 FT	
TROLLEY RD			
(T388)	0090/0000	S 0090/0000	LENGTH(AH 3181 BK 1275)
		0080/1152	(AAR 535233B)#TRKS 01
			040"H 57"W ELLIP METAL
		0080/0994	LEN=0050 INSTALLED UNKN
		RBR	
		0080/0918	BMSEN 66/3045/0080/0853
			2 0 66007 0 00 0167+43
			P3
		RBR	
			OIL CREEK
		0080/0853	BMSBG 66/3045/0080/0853
			060 "DIA CIR PLASTIC
		0080/0690	LEN=0070 INSTALLED UNKN
	016024 FT	016024 FT	2 0 66007 0 00 0175+99
			YORK RD
			(SR0116 SEG 0140/0000)

DIR: B TOTAL LEN: 8.340 MI. DIST: 08-4 SR: 3045
LEFT MUN: HEIDELBERG T RIGHT MUN: HEIDELBERG T

			NC JACOBS MILL RD
		INTER-BK	YORK RD
			(SR0116 SEG 0140/0000)
		0080/0000	LTH AH 001275 BK 000100
	016024 FT	016024 FT	
		7074/0000	LTH AH 000100 BK 003071
YORK RD		INTER-AHD	YORK RD
(SR0116 SEG 0130/0000)	0070/3071	0070/3071	(SR0116 SEG 0130/0000)
			028"H 20"W METAL ARCH
		0070/2299	LEN=0040 INSTALLED 1999
			018 "DIA CIRC METAL
		0070/2139	LEN=0040 INSTALLED 1999
			020"H 28"W ELLIP METAL
		0070/1933	LEN=0030 INSTALLED UNKN
			015 "DIA CIRC METAL
		0070/1629	LEN=0030 INSTALLED UNKN
			OREFIELD RD
		0070/1392	(T375)
			018 "DIA CIRC METAL
		0070/1365	LEN=0040 INSTALLED 1999
			042"H 29"W METAL ARCH
		0070/0920	LEN=0040 INSTALLED 1999
	012953 FT	012953 FT	2 0 66007 0 00 0206+96
			048"H 72"W CONC STRUCT
			LEN=0026 INSTALLED UNKN
		0070/0000	LENGTH(AH 3071 BK 1855)
			015"H 21"W ELLIP METAL
		0060/1441	LEN=0036 INSTALLED UNKN
			018 "DIA CIR PLASTIC
		0060/1108	LEN=0010 INSTALLED 1999
			018 "DIA CIRC METAL
		0060/0808	LEN=0040 INSTALLED 1999
			042"H 29"W METAL ARCH
		0060/0506	LEN=0050 INSTALLED 1999
			036 "DIA CIRC METAL
		0060/0304	LEN=0070 INSTALLED 1999
2 0 66007 0 00 0225+81	011098 FT	011098 FT	YINGLING DR
CANNERY RD			(T374)
(T373)	0060/0000	0060/0000	LENGTH(AH 1855 BK 1407)
		0050/1292	(AAR 832099K)#TRKS 01
			028"H 20"W METAL ARCH
		0050/0778	LEN=0040 INSTALLED 1999
			018 "DIA CIRC METAL
		0050/0168	LEN=0040 INSTALLED 1999
	009691 FT	009691 FT	2 0 66007 0 00 0239+88
		0050/0000	LENGTH(AH 1407 BK 2159)

DIR: B TOTAL LEN: 8.340 MI. DIST: 08-4 SR: 3045
LEFT MUN: HEIDELBERG T RIGHT MUN: HEIDELBERG T

```
                                                  021"H 15"W METAL ARCH
                                  0040/1162 LEN=0030 INSTALLED 1999

                                                  018 "DIA CIRC METAL
                                  0040/0172 LEN=0035 INSTALLED 1999
007532 FT                         007532 FT 2 0 66007 0 00 0261+47
                                                  PAMADEVA RD
                                                  (T345)
                                  S 0040/0000 LENGTH(AH 2159 BK 1076)
                                                  018 "DIA CIRC METAL
                                  0030/0967 LEN=0040 INSTALLED 1999

006456 FT                         006456 FT 2 0 66007 0 00 0272+23
                                                  HOFF RD
                                                  (SR3080 SEG 0030/0000)
                                  S 0030/0000 LENGTH(AH 1076 BK 2774)



                                                  038"H 60"W ELLIP CONC
                                  0020/0649 LEN=0016 INSTALLED 1999

003682 FT                         003682 FT 2 0 66007 0 00 0299+92
                                  S 0020/0000 LENGTH(AH 2774 BK 3682)
                                                  048 "DIA CIRC CONCR
                                  0010/3196 LEN=0100 INSTALLED UNKN
                                                  018 "DIA CIRC CONCR
                                  0010/2930 LEN=0040 INSTALLED UNKN


                                                  030 "DIA CIRC CONCR
                                  0010/1510 LEN=0055 INSTALLED UNKN

                                                  024 "DIA CIRC CONCR
                                  0010/0463 LEN=0089 INSTALLED UNKN
000000 FT                         000000 FT 2 0 66007 0 00 0336+74
                                        NC SMITH STATION RD
                                                  BLOOMING GROVE RD
                                                  (SR0216 SEG 0060/0000)
                                                  MFC BEGIN = E
                                  S 0010/0000 LENGTH(AH 3682 BK 0000)
```

DIR: B TOTAL LEN: 2.320 MI. DIST: 08-4 SR: 3044
LEFT MUN: WEST MANCHESTER T RIGHT MUN: WEST MANCHESTER T

012247 FT

010695 FT

CODORUN LN
(PRDR)

0040/2915

012247 FT HOKES MILL RD
0050/1552 (SR0182 SEG 0040/0000)
024 "DIA CIR PLASTIC
0050/1364 LEN=0060 INSTALLED 2017

010695 FT 2 0 66210 0 00 0107+70
INDIAN ROCK DAM RD
(GOVT)
5 0050/0000 LENGTH(AH 1552 BK 3369)

DIR: B TOTAL LEN: 2.320 MI. DIST: 08-4 SR: 3044
LEFT MUN: WEST MANCHESTER T RIGHT MUN: WEST MANCHESTER T

			036"H 60"W ELLIP METAL
		0040/0452	LEN=0103 INSTALLED UNKN
WOODBERRY RD (T537)	0040/0357		
		0040/0178	BMSEN 66/3044/0040/0000
	007326 FT	007326 FT	2 0 66210 0 00 0073+01
			W BR CODORUS
			BMSBG 66/3044/0040/0000
			WEST MANCHESTER
			NORTH CODORUS T
		0040/0000	LENGTH(AH 3369 BK 2282)
			SMYSER RD
		0030/1664	(T500)
			018 "DIA CIRC METAL
		0030/1608	LEN=0094 INSTALLED UNKN
			018 "DIA CIRC METAL
		0030/1323	LEN=0070 INSTALLED 1999
	005044 FT	005044 FT	2 0 66210 0 00 0050+02
		0030/0000	LENGTH(AH 2282 BK 2319)
			015"H 21"W ELLIP METAL
		0020/1374	LEN=0051 INSTALLED UNKN
2 0 66210 0 00 0026+83	002725 FT	002725 FT	
HEATHER DR (T507)	0020/0000	0020/0000	LENGTH(AH 2319 BK 2725)
HEATHER DR (T507)	0010/2223		
	000000 FT	000000 FT	2 0 66210 0 00 0000+00
			DAYS MILL RD
			(SR3042 SEG 0160/0000)
			NC INDIAN ROCK DAM RD
			MFC BEGIN = D
DAYS MILL RD (SR3042 SEG 0160/0000)	0010/0000	0010/0000	LENGTH(AH 2725 BK 0000)

DIR: B TOTAL LEN: .000 MI. DIST: 08-4 SR: 3043
LEFT MUN: SPRING GARDEN T RIGHT MUN: SPRING GARDEN T

000000 FT	000000 FT	
	7030/0000	LENGTH(AH 0053 BK 2328)
000000 FT	000000 FT	
	7020/0000	LENGTH(AH 2328 BK 1938)
000000 FT	000000 FT	
	7010/0000	LENGTH(AH 1938 BK 0000)

DIR: B TOTAL LEN: 9.017 MI. DIST: 08-4 SR: 3042
LEFT MUN: SPRING GARDEN T RIGHT MUN: SPRING GARDEN T

047611 FT

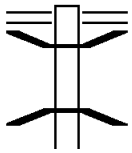

047611 FT INDIAN ROCK DAM RD
0210/1995 (SR0182 SEG 0080/0000)
0210/1880 BMSEN 66/3042/0210/1831
2 0 66051 0 01 0164+50
TR.S.BR.COD.
0210/1860 BMSBG 66/3042/0210/1831

DIR: B TOTAL LEN: 9.017 MI. DIST: 08-4 SR: 3042
LEFT MUN: SPRING GARDEN T RIGHT MUN: SPRING GARDEN T

		014"H 23"W ELLIP CONC
	0210/0481	LEN=0020 INSTALLED UNKN
		015 "DIA CIRC METAL
	0210/0479	LEN=0020 INSTALLED UNKN
		014"H 23"W ELLIP CONC
	0210/0380	LEN=0030 INSTALLED UNKN
		015"H 21"W ELLIP METAL
	0210/0378	LEN=0030 INSTALLED UNKN
045616 FT	045616 FT	2 0 66051 0 01 0146+09
		SPRING GARDEN
		YORK T
	0210/0000	LENGTH(AH 1995 BK 2052)
		NC CROLL SCHOOL RD
		CROLL SCHOOL RD
	0200/1403	(T504)
		024 "DIA CIRC METAL
	0200/0765	LEN=0040 INSTALLED UNKN
		015 "DIA CIR PLASTIC
	0200/0723	LEN=0040 INSTALLED UNKN
		014"H 23"W ELLIP CONC
	0200/0190	LEN=0030 INSTALLED UNKN
		015"H 21"W ELLIP METAL
	0200/0188	LEN=0030 INSTALLED UNKN
043564 FT	043564 FT	2 0 66051 0 01 0124+25
	0200/0000	LENGTH(AH 2052 BK 2454)
		024 "DIA CIRC CONCR
	0190/1539	LEN=0056 INSTALLED UNKN
		018 "DIA CIRC CONCR
	0190/1285	LEN=0217 INSTALLED UNKN
	0190/1278	(AAR 534881P)#TRKS 01
		TUNNEL HILL RD
	0190/1223	(SR3019 SEG 0080/1894)
		015"H 21"W ELLIP METAL
	0190/0840	LEN=0035 INSTALLED UNKN
041110 FT	041110 FT	2 0 66051 0 01 0099+71
	0190/0000	LENGTH(AH 2454 BK 2513)
	0180/1230	BMSEN 66/3042/0180/1137
		YORK
	0180/1193	NORTH CODORUS T
		2 0 66051 0 00 0074+58

DIR: B TOTAL LEN: 9.017 MI. DIST: 08-4 SR: 3042
LEFT MUN: YORK T RIGHT MUN: YORK T

			S.BR.CODORUS
		0180/1116	BMSBG 66/3042/0180/1137
			018 "DIA CIRC CONCR
		0180/0910	LEN=0034 INSTALLED UNKN
			018 "DIA CIRC METAL
		0180/0749	LEN=0029 INSTALLED UNKN
MARKLE RD			
(T503)	0180/0487		
			024 "DIA CIR PLASTIC
		0180/0466	LEN=0070 INSTALLED UNKN
	038597 FT	038597 FT	2 0 66051 0 00 0074+58
			HEINDEL RD
			(T504)
		0180/0000	LENGTH(AH 2513 BK 2429)
			018"H 24"W ELLIP METAL
		0170/1854	LEN=0030 INSTALLED UNKN
			015"H 21"W ELLIP METAL
		0170/0442	LEN=0030 INSTALLED UNKN
	036168 FT	036168 FT	2 0 66051 0 00 0050+57
		0170/0000	LENGTH(AH 2429 BK 2786)
			APPLE LN
		0160/2386	(PRDR)
			018 "DIA CIRC METAL
		0160/2358	LEN=0026 INSTALLED UNKN
			BUCK TAIL LN
		0160/1913	(PRDR)
			015"H 21"W ELLIP METAL
		0160/1591	LEN=0030 INSTALLED UNKN
			015"H 21"W ELLIP METAL
		0160/0613	LEN=0030 INSTALLED UNKN
			NC DAYS MILL RD
2 0 66051 0 00 0023+08	033382 FT	033382 FT	
INDIAN ROCK DAM RD			
(SR3044 SEG 0010/0000)	0160/0000	0160/0000	LENGTH(AH 2786 BK 2255)
			018 "DIA CIR PLASTIC
		0150/1989	LEN=0063 INSTALLED UNKN
			018 "DIA CIRC METAL
		0150/1987	LEN=0063 INSTALLED UNKN
			ARNOLD RD
		0150/1968	(SR3021 SEG 0050/2981)
			NORTH CODORUS
		0150/1305	NEW SALEM B
CHURCH ST			
(BORO)	0150/0938		

DIR: B TOTAL LEN: 9.017 MI. DIST: 08-4 SR: 3042
LEFT MUN: NEW SALEM B RIGHT MUN: NEW SALEM B

```
FORRY ST
(BORO)                          0150/0227     ==

2 0 66051 0 00 0000+00 031127 FT
MAIN ST
(SR0616 SEG 0280/1388)          0150/0000

WATER ST
(BORO)                          0140/0575     ==

                               030058 FT

FRIAR RD
(TWP )                          0130/2112     ==

NEW SALEM E.S. DR
(PRDR)                          0130/1460     ==

OLD JOSEPH RD
(T499)                          0130/0908     ==

1 0 00644 0 00 0082+30 027572 FT
JOSEPH RD
(T499)                          0130/0000     ==

1 0 00644 0 00 0063+87 025729 FT
```

```
031127 FT MAIN ST
          (SR0616 SEG 0280/1388)
S 0150/0000 LENGTH(AH 2255 BK 1069)
            015 "DIA CIRC CONCR
0140/0933 LEN=0034 INSTALLED UNKN
            015 "DIA CIR UNKNOWN
0140/0681 LEN=0039 INSTALLED UNKN

            015 "DIA CIRC CONCR
0140/0270 LEN=0034 INSTALLED UNKN
030058 FT 1 0 00644 0 00 0106+96
        NC GEORGE ST
S 0140/0000 LENGTH(AH 1069 BK 2486)
            NEW SALEM
0130/2442 NORTH CODORUS T
            SOUTHVIEW DR
0130/2227 (T601)

            PATRICK AV
0130/1021 (T613)

            015 "DIA CIRC CONCR
0130/0868 LEN=0034 INSTALLED UNKN

            024 "DIA CIRC CONCR
0130/0125 LEN=0045 INSTALLED UNKN
            018 "DIA CIRC CONCR
0130/0042 LEN=0038 INSTALLED UNKN
027572 FT
S 0130/0000 LENGTH(AH 2486 BK 1843)
            015 "DIA CIRC CONCR
0120/1298 LEN=0038 INSTALLED UNKN
            015 "DIA CIRC CONCR
0120/1151 LEN=0038 INSTALLED UNKN
            030 "DIA CIRC CONCR
0120/0682 LEN=0043 INSTALLED UNKN
            018 "DIA CIRC CONCR
0120/0435 LEN=0043 INSTALLED UNKN
025729 FT JOSEPH RD
```

DIR: B TOTAL LEN: 9.017 MI. DIST: 08-4 SR: 3042
LEFT MUN: NORTH CODORUS T RIGHT MUN: NORTH CODORUS T

OLD JOSEPH RD			(T499)
(T499)	0120/0000	S 0120/0000	LENGTH(AH 1843 BK 1945)
			BR.CODORUS
			STRUCTURE LENGTH 16 FT
		0110/1632	BMSID 66/3042/0110/1632
			015 "DIA CIRC CONCR
		0110/0790	LEN=0038 INSTALLED UNKN
			015 "DIA CIRC CONCR
		0110/0547	LEN=0038 INSTALLED UNKN
COUNTRY MANOR DR			
(T617)	0110/0399		
			015 "DIA CIRC CONCR
		0110/0250	LEN=0062 INSTALLED UNKN
	023784 FT	023784 FT	1 0 00644 0 00 0043+94
		S 0110/0000	LENGTH(AH 1945 BK 1638)
CHERRY LN			
(T494)	0100/1616		
			015 "DIA CIRC CONCR
		0100/1484	LEN=0041 INSTALLED UNKN
			018 "DIA CIRC CONCR
		0100/0387	LEN=0042 INSTALLED UNKN
1 0 00644 0 00 0028+46	022146 FT	022146 FT	
STOVERSTOWN RD			NC SALEM RD
(SR3061 SEG 0010/0000)	0100/0000	S 0100/0000	LENGTH(AH 1638 BK 2874)
WESTSIDE LN			
(TWP)	0090/2622		
			015 "DIA CIRC METAL
		0090/2145	LEN=0028 INSTALLED UNKN
			015 "DIA CIRC CONCR
SUNNYSIDE RD		0090/1780	LEN=0039 INSTALLED UNKN
(T480)	0090/1778		
			015 "DIA CIRC CONCR
		0090/1310	LEN=0033 INSTALLED UNKN
			SLAGEL RD
		0090/0738	(T488)
1 0 00644 0 00 0000+00	019272 FT	019272 FT	
LEHMAN RD			
(SR3090 SEG 0040/3797)	0090/0000	S 0090/0000	LENGTH(AH 2874 BK 3843)
			018 "DIA CIRC METAL
		0080/2983	LEN=0030 INSTALLED UNKN
			018 "DIA CIR PLASTIC
		0080/2482	LEN=0035 INSTALLED 1997
			018 "DIA CIR PLASTIC
		0080/2145	LEN=0040 INSTALLED 1997

DIR: B TOTAL LEN: 9.017 MI. DIST: 08-4 SR: 3042
LEFT MUN: NORTH CODORUS T RIGHT MUN: NORTH CODORUS T

		021"H 15"W METAL ARCH
	0080/1065	LEN=0040 INSTALLED 1997
		018 "DIA CIRC METAL
	0080/0272	LEN=0035 INSTALLED UNKN
		020"H 28"W ELLIP METAL
	0080/0032	LEN=0041 INSTALLED UNKN
015429 FT	015429 FT	2 0 66007 0 04 0777+89
		SHORT RD
		(T489)
	S 0080/0000	LENGTH(AH 3843 BK 1636)
		018 "DIA CIRC METAL
	0070/0691	LEN=0021 INSTALLED UNKN
013793 FT	013793 FT	2 0 66007 0 04 0760+56
		WILDASIN RD
		(T487)
	S 0070/0000	LENGTH(AH 1636 BK 2166)
		084 "DIA CIRC CONCR
	0060/0930	LEN=0048 INSTALLED UNKN
011627 FT	011627 FT	2 0 66007 0 04 0738+90
		BENTZ RD
		(TBC)
	S 0060/0000	LENGTH(AH 2166 BK 2860)
		028"H 20"W METAL ARCH
	0050/1830	LEN=0120 INSTALLED 1999
		048 "DIA CIRC METAL
	0050/1487	LEN=0049 INSTALLED UNKN
		024 "DIA CIR PLASTIC
	0050/0501	LEN=0040 INSTALLED 1997
		015"H 21"W ELLIP METAL
	0050/0400	LEN=0055 INSTALLED UNKN
008767 FT	008767 FT	2 0 66007 0 04 0709+93
	S 0050/0000	LENGTH(AH 2860 BK 1680)
		018 "DIA CIRC METAL
	0040/1191	LEN=0060 INSTALLED UNKN
		048 "DIA CIRC METAL

DIR: B TOTAL LEN: 9.017 MI. DIST: 08-4 SR: 3042
LEFT MUN: NORTH CODORUS T RIGHT MUN: NORTH CODORUS T

		0040/0412	LEN=0053 INSTALLED UNKN
	007087 FT	007087 FT	2 0 66007 0 04 0693+59
			024 "DIA CIRC METAL
			LEN=0018 INSTALLED UNKN
			MYERS RD
			(SR3076 SEG 0010/0000)
		S 0040/0000	LENGTH(AH 1680 BK 0516)
			028"H 20"W METAL ARCH
		0030/0498	LEN=0090 INSTALLED 1997
2 0 66048 0 01 0147+43	006571 FT	006571 FT	
MYERS RD			
(SR3078 SEG 0040/1739)	0030/0000	S 0030/0000	LENGTH(AH 0516 BK 2965)
			021"H 15"W METAL ARCH
		0020/2644	LEN=0035 INSTALLED 1998
			018 "DIA CIRC METAL
		0020/2444	LEN=0051 INSTALLED UNKN
			018 "DIA CIRC METAL
		0020/2072	LEN=0055 INSTALLED 1998
			018 "DIA CIRC METAL
		0020/1614	LEN=0050 INSTALLED 1999
			021"H 15"W METAL ARCH
		0020/0876	LEN=0040 INSTALLED 1998
			ROCKVILLE RD
		0020/0218	(T384)
		0020/0010	BMSEN 66/3042/0020/0000
	003606 FT	003606 FT	2 0 66007 0 03 0663+74
			GUN POWDER
			BMSBG 66/3042/0020/0000
		S 0020/0000	LENGTH(AH 2965 BK 3606)
			018 "DIA CIRC METAL
		0010/3181	LEN=0050 INSTALLED 1998
			028"H 20"W METAL ARCH
		0010/2726	LEN=0017 INSTALLED 1999
			028"H 20"W METAL ARCH
		0010/2245	LEN=0080 INSTALLED 1998
			028"H 20"W METAL ARCH
		0010/1012	LEN=0010 INSTALLED 1998
			024 "DIA CIRC METAL
		0010/0526	LEN=0040 INSTALLED 1998
	000000 FT	000000 FT	2 0 66007 0 03 0627+67
			NC STOVERSTOWN RD
			JEFFERSON RD
			(SR0516 SEG 0250/0000)
			MFC BEGIN = D
		S 0010/0000	LENGTH(AH 3606 BK 0000)

DIR: B TOTAL LEN: 8.659 MI. DIST: 08-4 SR: 3041
LEFT MUN: NORTH CODORUS T RIGHT MUN: NORTH CODORUS T

GLENROCK RD (SR0616 SEG 0210/0031)	045718 FT 0180/1570		045718 FT 0180/1570	GLENROCK RD (SR0616 SEG 0210/0031) FOR SR 0616 AND 3041
			0180/1504	(CONN)
FROM 0616/0210 SH (CONN)	0180/1468			
			0180/1119	028"H 20"W ELLIP METAL LEN=0005 INSTALLED 2006
CEMETERY RD (T484)	0180/0484			
	044148 FT		0180/0018	BMSEN 66/3041/0180/0000
			044148 FT	2 0 66083 0 00 0233+49 TR.S.BR.COD.
			S 0180/0000	BMSBG 66/3041/0180/0000 LENGTH(AH 1570 BK 3179)
			0170/2260	015 "DIA CIRC METAL LEN=0035 INSTALLED UNKN
			0170/1143	024 "DIA CIR PLASTIC LEN=0035 INSTALLED UNKN
			0170/0826	024 "DIA CIR PLASTIC LEN=0035 INSTALLED UNKN
			0170/0801	020"H 28"W ELLIP METAL LEN=0035 INSTALLED UNKN
	040969 FT		040969 FT	2 0 66083 0 00 0201+26
				030 "DIA CIRC METAL LEN=0060 INSTALLED UNKN JUNCTION RD (T536)
			S 0170/0000	LENGTH(AH 3179 BK 2219) 030 "DIA CIRC METAL

DIR: B TOTAL LEN: 8.659 MI. DIST: 08-4 SR: 3041
LEFT MUN: NORTH CODORUS T RIGHT MUN: NORTH CODORUS T

		0160/2213	LEN=0020 INSTALLED UNKN
			048 "DIA CIR PLASTIC
		0160/1128	LEN=0035 INSTALLED UNKN
			036 "DIA CIRC METAL
		0160/1126	LEN=0035 INSTALLED UNKN
LC FOR PANTHER HILL RD (CONN)	0160/0188		
2 0 66083 0 00 0179+07	038750 FT	038750 FT	PANTHER HILL RD (T444)
PANTHER HILL RD (T444)	0160/0000	5 0160/0000	LENGTH(AH 2219 BK 3610)
			LC FOR PANTHER HILL RD
		0150/3206	(CONN)
		0150/3128	BMSEN 66/3041/0150/3120
			061"H 72"W CON BOX CUL
		0150/3126	LEN=0025 INSTALLED UNKN
			2 0 66083 0 00 0174+58
			TR.S.BR.COD.
		0150/3120	BMSBG 66/3041/0150/3120
			024 "DIA CIRC METAL
		0150/1786	LEN=0030 INSTALLED UNKN
			072 "DIA CIRC METAL
		0150/1110	LEN=0040 INSTALLED UNKN
			018 "DIA CIRC METAL
		0150/0818	LEN=0030 INSTALLED 1997
			024 "DIA CIRC METAL
		0150/0480	LEN=0040 INSTALLED UNKN
	035140 FT	035140 FT	2 0 66083 0 00 0143+41
			SPANGLER RD (T535)
		5 0150/0000	LENGTH(AH 3610 BK 2084)
			072 "DIA CIRC METAL
		0140/2021	LEN=0042 INSTALLED UNKN
			024 "DIA CIRC METAL
		0140/1591	LEN=0035 INSTALLED UNKN
HOFF RD (T418)	0140/1557		
			024 "DIA CIRC METAL
		0140/1507	LEN=0035 INSTALLED UNKN
			STRICKHOUSER RD
		0140/0754	(T417)
			036 "DIA CIRC METAL

DIR: B TOTAL LEN: 8.659 MI. DIST: 08-4 SR: 3041
LEFT MUN: NORTH CODORUS T RIGHT MUN: NORTH CODORUS T

			0140/0739	LEN=0045 INSTALLED UNKN
			0140/0015	BMSEN 66/3041/0140/0000
	033056 FT		033056 FT	2 0 66083 0 00 0122+57
				TR.S.BR.COD.
				BMSBG 66/3041/0140/0000
			S 0140/0000	LENGTH(AH 2084 BK 2077)
				018 "DIA CIRC METAL
			0130/1643	LEN=0045 INSTALLED UNKN
				018 "DIA CIRC METAL
			0130/1172	LEN=0050 INSTALLED UNKN
				BRUSH VALLEY RD
		==	0130/0954	(T416)
				030 "DIA CIR PLASTIC
			0130/0549	LEN=0050 INSTALLED UNKN
	030979 FT		030979 FT	2 0 66083 0 00 0101+36
				018 "DIA CIRC METAL
STAUFFER RD				LEN=0030 INSTALLED UNKN
(T420)	0130/0000		S 0130/0000	LENGTH(AH 2077 BK 1929)
				018 "DIA CIRC METAL
			0120/1929	LEN=0025 INSTALLED UNKN
				036 "DIA CIRC METAL
			0120/1302	LEN=0045 INSTALLED UNKN
	029050 FT		029050 FT	2 0 66083 0 00 0082+07
				052"H 66"W CON BOX CUL
				LEN=0025 INSTALLED UNKN
			S 0120/0000	LENGTH(AH 1929 BK 3416)
				018 "DIA CIRC METAL
			0110/2929	LEN=0025 INSTALLED UNKN
				018 "DIA CIRC METAL
			0110/2484	LEN=0045 INSTALLED UNKN
				018 "DIA CIRC METAL
			0110/2238	LEN=0035 INSTALLED UNKN
				018 "DIA CIRC METAL
			0110/2158	LEN=0045 INSTALLED UNKN
				018 "DIA CIRC METAL
			0110/1771	LEN=0035 INSTALLED UNKN
				018 "DIA CIRC METAL
			0110/1624	LEN=0045 INSTALLED UNKN
MYERS RD				
(TBC)	0110/1590	==		
				062"H 70"W CON BOX CUL
			0110/1546	LEN=0025 INSTALLED UNKN
			0110/1523	BMSEN 66/3041/0110/1515
				2 0 66083 0 00 0063+44
				TR.S.BR.CODO

DIR: B TOTAL LEN: 8.659 MI. DIST: 08-4 SR: 3041
LEFT MUN: NORTH CODORUS T RIGHT MUN: NORTH CODORUS T

```
                                        0110/1515 BMSBG 66/3041/0110/1515
                                                  024 "DIA CIRC METAL
                                        0110/0985 LEN=0035 INSTALLED UNKN

                                        0110/0011 BMSEN 66/3041/0110/0000
025634 FT                               025634 FT 2 0 66083 0 00 0048+08
                                             NC GREEN VALLEY RD
                                                  MILL RACE
                                                  BMSBG 66/3041/0110/0000
                                      S 0110/0000 LENGTH(AH 3416 BK 2571)
                                                  COLD SPRINGS RD
                                        0100/2550 (T419)
                                                  048 "DIA CIRC METAL
                                        0100/2300 LEN=0050 INSTALLED UNKN
                                                  BUFFALO VALLEY RD
                                        0100/1811 (T412)
                                                  024"H 42"W ELLIP CONC
                                        0100/1600 LEN=0040 INSTALLED UNKN
                                                  021"H 15"W UNKNWN ARCH
                                        0100/1410 LEN=0035 INSTALLED 2014
                                                  024 "DIA CIRC METAL
                                        0100/1243 LEN=0035 INSTALLED UNKN
                                                  CODORUS LN
                                        0100/0989 (TWP )
                                                  015"H 21"W ELLIP METAL
                                        0100/0986 LEN=0035 INSTALLED UNKN
                                                  024 "DIA CIRC METAL
                                        0100/0966 LEN=0060 INSTALLED UNKN
                                                  018 "DIA CIRC METAL
                                        0100/0613 LEN=0035 INSTALLED UNKN
                                                  024 "DIA CIRC METAL
                                        0100/0417 LEN=0035 INSTALLED UNKN
                                                  024 "DIA CIRC METAL
                                        0100/0185 LEN=0035 INSTALLED UNKN
023063 FT                               023063 FT 2 0 66083 0 00 0023+61
                                                  NORTH CODORUS
                                                  JEFFERSON B
                                      S 0100/0000 LENGTH(AH 2571 BK 2260)

                                                  018 "DIA CIRC METAL
                                        0090/1530 LEN=0035 INSTALLED UNKN
                                                  BURNS RD
                                        0090/1450 (BORO)

                                                  DUKE ST
                                        0090/0850 (BORO)
                                                  WALNUT ST
                                        0090/0626 (BORO)
                                                  CHESTNUT ST
```

DIR: B TOTAL LEN: 8.659 MI. DIST: 08-4 SR: 3041
LEFT MUN: JEFFERSON B RIGHT MUN: JEFFERSON B

LEFT		RIGHT	
		0090/0404	(BORO) CHERRY ST
		0090/0186	(BORO)
	020803 FT	020803 FT	2 0 66083 0 00 0000+00 NC YORK ST
		INTER-BK	BERLIN ST (SR0516 SEG 0194/0133)
BERLIN ST (SR0516 SEG 0194/0133)	0090/0000 020803 FT	S 0090/0000 020803 FT	LTH AH 002260 BK 000346
		7084/0000	LTH AH 000346 BK 001530
BERLIN ST (SR0516 SEG 0195/0133)	0080/1530	INTER-AHD 0080/1530	BERLIN ST (SR0516 SEG 0195/0133) SPRUCE ST
		0080/1342	(BORO) TR.CODORUS C STRUCTURE LENGTH 8 FT
		0080/1144	BMSID 66/3041/0080/1144 036"H 80"W CONC STRUCT
		0080/1075	LEN=0075 INSTALLED UNKN PINE ST
		0080/1070	(BORO) ORANGE ST
		0080/0865	(BORO) 018 "DIA CIRC CONCR
		0080/0725	LEN=0030 INSTALLED UNKN EMERSON ST
		0080/0661	(BORO)
UNNAMED AL (BORO)	0080/0643		
		0080/0575	018 "DIA CIRC CONCR LEN=0030 INSTALLED UNKN
ARCH ST (BORO)	0080/0204		
		0080/0075	018 "DIA CIRC CONCR LEN=0030 INSTALLED UNKN
	019273 FT	019273 FT	2 0 66009 0 01 0168+40 NC HANOVER ST SENFT RD (T400)
		S 0080/0000	LENGTH(AH 1530 BK 2019) 024 "DIA CIRC METAL
		0070/1546	LEN=0025 INSTALLED UNKN
		0070/0827	JEFFERSON CODORUS T
		0070/0082	036 "DIA CIR PLASTIC LEN=0040 INSTALLED UNKN
	017254 FT	017254 FT	2 0 66009 0 01 0149+12 VALLEY VIEW RD

DIR: B TOTAL LEN: 8.659 MI. DIST: 08-4 SR: 3041
LEFT MUN: CODORUS T RIGHT MUN: CODORUS T

		(T396)
	0070/0000	LENGTH(AH 2019 BK 2363)
		035"H 24"W ELLIP METAL
	0060/1404	LEN=0040 INSTALLED 1998
		021"H 15"W ELLIP METAL
	0060/1287	LEN=0035 INSTALLED 1998
		021"H 15"W ELLIP METAL
	0060/0383	LEN=0040 INSTALLED 1998
014891 FT	014891 FT	2 0 66009 0 01 0125+49
	0060/0000	LENGTH(AH 2363 BK 2683)
		028"H 20"W ELLIP METAL
	0050/2363	LEN=0045 INSTALLED 1998
		024 "DIA CIRC METAL
	0050/1979	LEN=0050 INSTALLED 1998
		018 "DIA CIR PLASTIC
	0050/1768	LEN=0040 INSTALLED 1998
		021"H 15"W METAL ARCH
	0050/0986	LEN=0040 INSTALLED 1998
		PENTLAND RD
	0050/0249	(T370)
	0050/0221	(AAR 832083N)#TRKS 01
	0050/0043	BMSEN 66/3041/0050/0005
012208 FT	012208 FT	2 0 66009 0 01 0098+66
		CODORUS CREEK
		BMSBG 66/3041/0050/0005
	0050/0000	LENGTH(AH 2683 BK 2883)
		047"H 71"W ELLIP METAL
	0040/2000	LEN=0035 INSTALLED UNKN
		CODORUS
	0040/1825	MANHEIM T
PARK RD (SR3051 SEG 0010/0000)	0040/1804	
		021"H 15"W METAL ARCH
	0040/1362	LEN=0045 INSTALLED 1998
009325 FT	009325 FT	2 0 66009 0 01 0069+83
		PINE TREE RD
		(TWP)
	0040/0000	LENGTH(AH 2883 BK 3629)
		018 "DIA CIRC METAL
	0030/3388	LEN=0035 INSTALLED UNKN

DIR: B TOTAL LEN: 8.659 MI. DIST: 08-4 SR: 3041
LEFT MUN: MANHEIM T RIGHT MUN: MANHEIM T

			038"H 57"W ELLIP METAL
		0030/2513	LEN=0035 INSTALLED UNKN
			024 "DIA CIRC METAL
		0030/2179	LEN=0035 INSTALLED UNKN
			018 "DIA CIRC METAL
		0030/1257	LEN=0045 INSTALLED UNKN
	005696 FT	005696 FT	2 0 66009 0 00 0056+96
		0030/0000	LENGTH(AH 3629 BK 3257)
			018 "DIA CIRC CONCR
		0020/3114	LEN=0060 INSTALLED UNKN
			018 "DIA CIRC CONCR
		0020/2722	LEN=0060 INSTALLED UNKN
			060 "DIA CIRC CONCR
		0020/2229	LEN=0175 INSTALLED UNKN
			018 "DIA CIRC CONCR
		0020/1723	LEN=0055 INSTALLED UNKN
			018 "DIA CIRC CONCR
		0020/1225	LEN=0055 INSTALLED UNKN
CODORUS STATE PARK RD (PARK)	0020/0676		
			018 "DIA CIRC CONCR
		0020/0114	LEN=0135 INSTALLED UNKN
	002439 FT	002439 FT	2 0 66009 0 00 0024+39
			PINE TREE RD
			(T316)
		0020/0000	LENGTH(AH 3257 BK 2439)
			018 "DIA CIRC CONCR
		0010/2398	LEN=0150 INSTALLED UNKN
			018 "DIA CIRC CONCR
		0010/1968	LEN=0055 INSTALLED UNKN
			SMOKETOWN RD
		0010/1165	(SR3074 SEG 0010/0000)
			060 "DIA CIRC CONCR
		0010/0970	LEN=0150 INSTALLED UNKN
TO 0216/0090 SH (CONN)	0010/0154		
	000000 FT	000000 FT	2 0 66009 0 00 0000+00
			NC SINSHEIM RD
			BLOOMING GROVE RD
			(SR0216 SEG 0100/0000)
			MFC BEGIN = D
		0010/0000	LENGTH(AH 2439 BK 0000)

DIR: B TOTAL LEN: 2.100 MI. DIST: 08-4 SR: 3040
LEFT MUN: JACOBUS B RIGHT MUN: JACOBUS B

	011087 FT	011087 FT	
		INTER-AHD	WATER ST
			(BORO)
			MAIN ST
		0040/1809	(SR3001 SEG 0260/0403)
			CHERRY LN
		0040/1598	(BORO)
			UNNAMED AL
		0040/1540	(BORO)
			UNNAMED AL
		0040/1370	(BORO)
			024"H 30"W ELLIP METAL
		0040/0687	LEN=0031 INSTALLED UNKN
	009278 FT	009278 FT	2 0 66115 0 01 0092+87
		0040/0000	LENGTH(AH 1809 BK 2901)
			030 "DIA CIRC METAL
		0030/2901	LEN=0001 INSTALLED UNKN
			JACOBUS
		0030/2835	SPRINGFIELD T
			018 "DIA CIRC METAL
		0030/2584	LEN=0039 INSTALLED 1997
COUNTY PARK RD (PARK)	0030/2409		
			018 "DIA CIRC METAL
		0030/2292	LEN=0035 INSTALLED 1997
			024"H 56"W ELLIP CONC
		0030/1588	LEN=0001 INSTALLED UNKN

DIR: B TOTAL LEN: 2.100 MI. DIST: 08-4 SR: 3040
LEFT MUN: SPRINGFIELD T RIGHT MUN: SPRINGFIELD T

		015 "DIA CIRC METAL
	0030/0983	LEN=0033 INSTALLED UNKN
		015 "DIA CIRC METAL
	0030/0561	LEN=0027 INSTALLED UNKN
		018 "DIA CIRC METAL
	0030/0297	LEN=0010 INSTALLED 1997
006377 FT	006377 FT	2 0 66115 0 01 0065+97
	S 0030/0000	LENGTH(AH 2901 BK 2226)
		015 "DIA CIRC METAL
	0020/1990	LEN=0035 INSTALLED UNKN
		015 "DIA CIRC METAL
	0020/1515	LEN=0027 INSTALLED UNKN
		015 "DIA CIRC METAL
	0020/1081	LEN=0027 INSTALLED UNKN
		015 "DIA CIRC METAL
	0020/0513	LEN=0049 INSTALLED UNKN
		BMSEN 66/3040/0020/0000
	0020/0193	
004151 FT	004151 FT	2 0 66115 0 01 0043+71
		BRIDGE CLOSED
		E.BR.CODORUS
		BMSBG 66/3040/0020/0000
		SPRINGFIELD
		YORK T
	S 0020/0000	LENGTH(AH 2226 BK 4151)
		018 "DIA CIRC METAL
	0010/3590	LEN=0033 INSTALLED UNKN
		018 "DIA CIRC METAL
	0010/1892	LEN=0039 INSTALLED UNKN
		018 "DIA CIRC METAL
	0010/1742	LEN=0071 INSTALLED UNKN
		024 "DIA CIRC METAL
	0010/1248	LEN=0071 INSTALLED 1997
		018 "DIA CIRC METAL
	0010/0643	LEN=0068 INSTALLED 1997
		048 "DIA CIRC METAL
	0010/0024	LEN=0070 INSTALLED UNKN
000000 FT	000000 FT	2 0 66115 0 00 0000+00
	NC WATER ST	
		REYNOLDS MILL RD
		(SR3017 SEG 0050/0935)
		MFC BEGIN = E
	S 0010/0000	LENGTH(AH 4151 BK 0000)

DIR: B TOTAL LEN: .784 MI. DIST: 08-4 SR: 3039
LEFT MUN: MANHEIM T RIGHT MUN: MANHEIM T

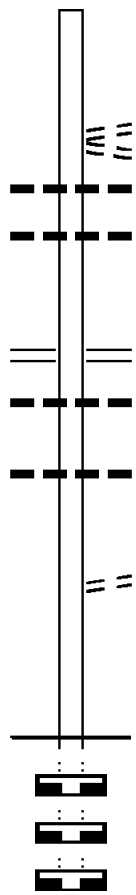

004137 FT	004137 FT	
	REF-AHD	PRIVATE DR
	0050/1912	(PRDR)
		TOWNSHIP 0314 RT
		(T314)
	NC MARINA RD	
		MARINA RD
	0050/1457	(T346)
		018 "DIA CIR PLASTIC
	0050/1250	LEN=0040 INSTALLED UNKN
		018 "DIA CIRC METAL
	0050/0690	LEN=0030 INSTALLED UNKN
002225 FT	002225 FT	2 0 66120 0 00 0095+32
		BLOOMING GROVE RD
		(SR0216 SEG 0070/1605)
	0050/0000	LENGTH(AH 1912 BK 1765)
		024 "DIA CIR PLASTIC
	0040/1636	LEN=0030 INSTALLED UNKN
		018 "DIA CIR PLASTIC
	0040/0779	LEN=0030 INSTALLED UNKN
000460 FT	000460 FT	2 0 66120 0 00 0077+81
		BAUMGARDENER RD
		(T304)
	0040/0000	LENGTH(AH 1765 BK 0460)
000000 FT	000000 FT	2 0 66120 0 00 0072+96
	NC DUBS CHURCH RD	
	REF-BK	DUBS CHURCH RD
		(TWP)
		MFC BEGIN = E
	0038/0000	LENGTH(AH 0460 BK 2336)
000000 FT	000000 FT	
	7030/0000	LENGTH(AH 2336 BK 2491)
000000 FT	000000 FT	
	7020/0000	LENGTH(AH 2491 BK 2494)
000000 FT	000000 FT	
	7010/0000	LENGTH(AH 2494 BK 0000)

DIR: B TOTAL LEN: 2.181 MI. DIST: 08-4 SR: 3037
LEFT MUN: MANHEIM T RIGHT MUN: MANHEIM T

011514 FT

PENNDOT STOCKYARD
(GOVT)

0040/2892

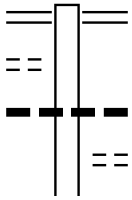

011514 FT BLOOMING GROVE RD
0040/3118 (SR0216 SEG 0090/0000)

018 "DIA CIRC CONCR
0040/2361 LEN=0050 INSTALLED UNKN
HARBOR CT
0040/2030 (TWP)

DIR: B TOTAL LEN: 2.181 MI. DIST: 08-4 SR: 3037
LEFT MUN: MANHEIM T RIGHT MUN: MANHEIM T

			FOX CHASE DR
		0040/0950	(TWP)
	008396 FT	008396 FT	2 0 66121 0 01 0086+61
		0040/0000	LENGTH(AH 3118 BK 2323)
			024 "DIA CIRC METAL
		0030/2166	LEN=0030 INSTALLED 2006
MARTZ LN (TWP)	0030/2070		
2 0 66121 0 01 0063+38	006073 FT	006073 FT	LEE RD
LANDIS RD			(TWP)
(T346)	0030/0000	0030/0000	LENGTH(AH 2323 BK 3026)
			024 "DIA CIRC METAL
		0020/1383	LEN=0030 INSTALLED UNKN
2 0 66121 0 00 0030+05	003047 FT	003047 FT	
DOWN HILL LN (TWP)	0020/0000	0020/0000	LENGTH(AH 3026 BK 3047)
			018 "DIA CIRC METAL
		0010/2641	LEN=0030 INSTALLED UNKN
			ZUMBRUM RD
		0010/1466	(T347)
			024 "DIA CIRC METAL
		0010/0605	LEN=0045 INSTALLED 2006
RIDGE RD (T349)	0010/0580		
	000000 FT	000000 FT	2 0 66121 0 00 0000+00
			NC BLUE HILL RD
			SAM HILL RD
			(T349)
		INTER-BK	BLUE HILL RD
			(SR3058 SEG 0060/0641)
			MFC BEGIN = D
HOBART RD (SR3058 SEG 0060/0641)	0010/0000	0010/0000	LENGTH(AH 3047 BK 0000)

DIR: B TOTAL LEN: .011 MI. DIST: 08-4 SR: 3035
LEFT MUN: MANHEIM T RIGHT MUN: MANHEIM T

```
000058 FT                    000058 FT
                             7044/0000  LENGTH(AH 0882 BK 0046)
                                        BMSEN 66/3035/0042/0000
                           * REF-AHD    ALLISON MILL RD
                             0042/0046  (TWP )
000012 FT                    000012 FT  2 0 66075 0 01 0129+51
                           * REF-BK     ALLISON MILL RD
                                        (TWP )
                                        LONG RUN
                                        BMSBG 66/3035/0042/0000
                           S 0042/0000  LENGTH(AH 0046 BK 1440)
000012 FT                    000012 FT
                             7040/0000  LENGTH(AH 1440 BK 2016)
000012 FT                    000012 FT
                             7030/0000  LENGTH(AH 2016 BK 1792)
000012 FT                    000012 FT
                             7022/0000  LENGTH(AH 1792 BK 0012)
                                        BMSEN 66/3035/0020/0000
                           * REF-AHD    ALLISON MILL RD
                             0020/0012  (TWP )
000000 FT                    000000 FT  2 0 66075 0 01 0129+51
                                  NC ALLISON MILL RD
                           * REF-BK     ALLISON MILL RD
                                        (TWP )
                                        LONG RUN
                                        BMSBG 66/3035/0020/0000
                           S 0020/0000  LENGTH(AH 0012 BK 3050)
000000 FT                    000000 FT
                             7010/0000  LENGTH(AH 3050 BK 0000)
```

DIR: B TOTAL LEN: 1.841 MI. DIST: 08-4 SR: 3033
LEFT MUN: MANHEIM T RIGHT MUN: MANHEIM T

	009720 FT	009720 FT	
		INTER-AHD	SKYVIEW DR
			(T347)
			BLOOMING GROVE RD
		0040/2266	(SR0216 SEG 0140/1335)
			024 "DIA CIR PLASTIC
		0040/1876	LEN=0030 INSTALLED UNKN
			024 "DIA CIRC METAL
		0040/1874	LEN=0030 INSTALLED UNKN
			018 "DIA CIR PLASTIC
		0040/1191	LEN=0032 INSTALLED UNKN
			015 "DIA CIRC METAL
		0040/1189	LEN=0032 INSTALLED UNKN
DRY BRIDGE RD			
(T349)	0040/0727		
			024 "DIA CIR PLASTIC
		0040/0536	LEN=0035 INSTALLED UNKN
			024 "DIA CIRC METAL
		0040/0534	LEN=0035 INSTALLED UNKN
			018 "DIA CIRC METAL
		0040/0225	LEN=0035 INSTALLED UNKN
			048 "DIA CIRC METAL
		0040/0134	LEN=0080 INSTALLED UNKN
2 0 66075 0 00 0076+41	007454 FT	007454 FT	
SKYVIEW RD			
(T347)	0040/0000	S 0040/0000	LENGTH(AH 2266 BK 2268)
			014"H 23"W ELLIP CONC
		0030/1411	LEN=0030 INSTALLED UNKN
			015 "DIA CIRC METAL
		0030/1409	LEN=0030 INSTALLED UNKN
			018 "DIA CIR PLASTIC
		0030/1350	LEN=0030 INSTALLED UNKN
			018 "DIA CIRC METAL
		0030/1337	LEN=0030 INSTALLED UNKN

DIR: B TOTAL LEN: 1.841 MI. DIST: 08-4 SR: 3033
LEFT MUN: MANHEIM T RIGHT MUN: MANHEIM T

			018 "DIA CIR PLASTIC
		0030/0426	LEN=0030 INSTALLED UNKN
			018 "DIA CIRC METAL
		0030/0411	LEN=0030 INSTALLED UNKN
2 0 66075 0 00 0053+73 005186 FT		005186 FT	ARNOLD RD
HAMME RD			(TWP)
(T350) 0030/0000		S 0030/0000	LENGTH(AH 2268 BK 2667)
			015 "DIA CIRC METAL
		0020/2196	LEN=0030 INSTALLED UNKN
			018 "DIA CIR PLASTIC
		0020/2052	LEN=0040 INSTALLED UNKN
			018 "DIA CIRC METAL
		0020/2050	LEN=0040 INSTALLED UNKN
CAMPWOODS RD			WOOL MILL RD
(TWP) 0020/2041		0020/2041	(T307)
			ROCKY RD
		0020/0692	(TWP)
			018 "DIA CIRC METAL
		0020/0680	LEN=0030 INSTALLED UNKN
002519 FT		002519 FT	2 0 66075 0 00 0026+82
		S 0020/0000	LENGTH(AH 2667 BK 2519)
			042 "DIA CIRC METAL
		0010/2494	LEN=0060 INSTALLED UNKN
			018 "DIA CIRC METAL
		0010/1835	LEN=0040 INSTALLED UNKN
			018 "DIA CIR PLASTIC
		0010/1820	LEN=0040 INSTALLED UNKN
			030 "DIA CIRC METAL
		0010/1344	LEN=0120 INSTALLED UNKN
			018 "DIA CIR PLASTIC
		0010/1092	LEN=0050 INSTALLED UNKN
			015"H 21"W ELLIP METAL
		0010/1090	LEN=0050 INSTALLED UNKN
			039"H 58"W ELLIP METAL
		0010/0485	LEN=0040 INSTALLED UNKN
			018 "DIA CIR PLASTIC
		0010/0004	LEN=0070 INSTALLED UNKN
000000 FT		000000 FT	2 0 66075 1 00 0000+00
			GLENVILLE RD
			(SR3058 SEG 0140/0858)
		NC	MANHEIM RD
GLENVILLE RD			MFC BEGIN = E
(SR3058 SEG 0140/0858) 0010/0000		S 0010/0000	LENGTH(AH 2519 BK 0000)

DIR: B TOTAL LEN: 1.945 MI. DIST: 08-4 SR: 3031
LEFT MUN: CODORUS T RIGHT MUN: CODORUS T

LINEBORO RD 010272 FT
(SR0516 SEG 0060/0000) 0040/3247

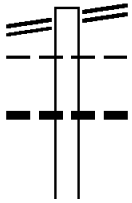

010272 FT LINEBORO RD
0040/3247 (SR0516 SEG 0060/0000)
CODORUS
0040/2700 MANHEIM T
015 "DIA CIRC METAL
0040/2285 LEN=0031 INSTALLED UNKN

012"H 21"W ELLIP METAL

DIR: B TOTAL LEN: 1.945 MI. DIST: 08-4 SR: 3031
LEFT MUN: MANHEIM T RIGHT MUN: MANHEIM T

```
                                  0040/1272 LEN=0027 INSTALLED UNKN
                                            024 "DIA CIR PLASTIC
                                  0040/0448 LEN=0027 INSTALLED UNKN
007025 FT                         007025 FT 2 0 66117 0 00 0070+36
                                            018 "DIA CIR PLASTIC
                                            LEN=0042 INSTALLED UNKN
                                S 0040/0000 LENGTH(AH 3247 BK 2084)


                                            018 "DIA CIR PLASTIC
                                  0030/0807 LEN=0037 INSTALLED UNKN
                                            018"H 01"W ELLIP METAL
                                  0030/0186 LEN=0050 INSTALLED UNKN
                                            024"H 36"W ELLIP METAL
                                  0030/0032 LEN=0032 INSTALLED UNKN
004941 FT                         004941 FT 2 0 66117 0 00 0049+63
                                            BRODBECK RD
                                            (T353)
                                       NC GRAVE RUN RD
                                            GRAVE RUN RD
                                            (T354)
                                S 0030/0000 LENGTH(AH 2084 BK 2444)
                                            036 "DIA CIR PLASTIC
                                  0020/2267 LEN=0029 INSTALLED UNKN


                                            015"H 24"W ELLIP METAL
                                  0020/0924 LEN=0029 INSTALLED UNKN
                                            015 "DIA CIRC METAL
                                  0020/0028 LEN=0030 INSTALLED UNKN
002497 FT                         002497 FT 2 0 66117 0 00 0024+66
                                S 0020/0000 LENGTH(AH 2444 BK 2497)
                                            036 "DIA CIRC METAL
                                  0010/1707 LEN=0040 INSTALLED UNKN


000000 FT                         000000 FT 2 0 66117 0 00 0000+00
                                       NC BRODBECK RD
                                * REF-BK    MARYLAND STATE LINE
                                            (STBD)
                                            MFC BEGIN = E
                                S 0010/0000 LENGTH(AH 2497 BK 0000)
```

DIR: B TOTAL LEN: 1.319 MI. DIST: 08-4 SR: 3029
LEFT MUN: SPRINGETTSBURY T RIGHT MUN: SPRINGETTSBURY T

```
006963 FT                    006963 FT LOUCKS RD
                                       (SR0030 SEG 0351/1661)
                                       (SR0030 SEG 0350/1760)
                             0040/0483
                             0040/0044 BMSEN 66/3029/0040/0000
006480 FT                    006480 FT 2 0 66106 0 00 0018+20
                                       MILL CREEK
                                       BMSBG 66/3029/0040/0000
                                       SPRINGETTSBURY
                                       SPRING GARDEN T
                           S 0040/0000 LENGTH(AH 0483 BK 2403)
                                       018 "DIA CIRC METAL
                             0030/2403 LEN=0001 INSTALLED UNKN
                                       018 "DIA CIRC CONCR
                             0030/2240 LEN=0025 INSTALLED UNKN
                                       036 "DIA CIRC CONCR
                             0030/2163 LEN=0030 INSTALLED UNKN
                                       015 "DIA CIRC CONCR
                             0030/1670 LEN=0025 INSTALLED UNKN
                                       015 "DIA CIRC METAL
                             0030/1591 LEN=0025 INSTALLED UNKN
                                       015 "DIA CIRC METAL
                             0030/1320 LEN=0025 INSTALLED UNKN
                                       I-83
                             0030/1196 OP ID 66/0083/0204/0699
                                       024 "DIA CIRC METAL
                             0030/1115 LEN=0001 INSTALLED UNKN
                                       015 "DIA CIRC METAL
                             0030/0914 LEN=0025 INSTALLED UNKN
                                       024 "DIA CIRC METAL
                             0030/0715 LEN=0001 INSTALLED UNKN
```

DIR: B TOTAL LEN: 1.319 MI. DIST: 08-4 SR: 3029
LEFT MUN: SPRING GARDEN T RIGHT MUN: SPRING GARDEN T

004077 FT

004077 FT 1 1 03827 0 00 0022+62
WINDSOR ST
(T379)
0030/0000 LENGTH(AH 2403 BK 2262)

018 "DIA CIRC METAL
0020/0962 LEN=0035 INSTALLED UNKN
015 "DIA CIRC METAL
0020/0794 LEN=0035 INSTALLED UNKN
(APRA) KINSLEY CONST IN
BMSEN 66/3029/0020/0614
KINSLEY CONST INC
0020/0633 (PRDR)
1 1 03827 0 00 0006+14
PWRHOUSE RUN
0020/0614 BMSBG 66/3029/0020/0614

001815 FT

001815 FT 1 1 03827 0 00 0000+00
(APRA) METSO MINERALS I
NC LOUCKS MILL RD
PAINTERS AV
(TWP)
SPRING GARDEN
YORK CITY C
0020/0000 LENGTH(AH 2262 BK 1815)
WALT WY
0010/1426 (CITY)
QUEEN ST
0010/1270 (CITY)
BECKER WY
0010/1134 (CITY)
012 "DIA CIRC METAL
0010/0986 LEN=0040 INSTALLED UNKN
HOWARD AL
0010/0977 (CITY)
012 "DIA CIRC METAL
0010/0946 LEN=0040 INSTALLED UNKN
014"H 23"W CONCR ARCH
0010/0500 LEN=0066 INSTALLED 2001
014"H 23"W CONCR ARCH
0010/0290 LEN=0032 INSTALLED 2001

000000 FT

000000 FT 2 0 66106 0 00 0000+00
NC ARCH ST
GEORGE ST
(CITY)

GEORGE ST
(SR3065 SEG 0010/0000) 0010/0000

MFC BEGIN = C
0010/0000 LENGTH(AH 1815 BK 0000)

DIR: B TOTAL LEN: .136 MI. DIST: 08-4 SR: 3027
LEFT MUN: SPRING GARDEN T RIGHT MUN: SPRING GARDEN T

000719 FT

BEECH AL
(TWP)

0010/0409

ELMWOOD BL
(TWP)

0010/0100

000000 FT

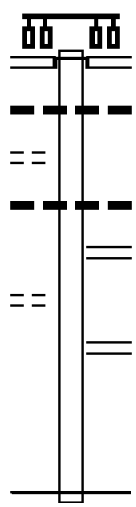

000719 FT
INTER-AHD BELMONT ST
(TWP)
MARKET ST
(SR0462 SEG 0110/0000)
(SR0462 SEG 0111/0000)
0010/0719
018 "DIA CIRC CONCR
0010/0644 LEN=0096 INSTALLED UNKN

018 "DIA CIRC CONCR
0010/0142 LEN=0084 INSTALLED UNKN
RAMP S RD
0010/0127 (SR8013 SEG 0260/0392)

RAMP T RD
0010/0061 (SR8013 SEG 0250/0000)
000000 FT 1 0 00128 4 00 0000+00
NC BELMONT ST
REF-BK BELMONT ST
(TWP)
MFC BEGIN = C
0010/0000 LENGTH(AH 0719 BK 0000)

DIR: N TOTAL LEN: .531 MI. DIST: 08-4 SR: 3025
LEFT MUN: SPRING GARDEN T RIGHT MUN: SPRING GARDEN T

	002007 FT		002803 FT
		*	REF-AHD PHILADELPHIA ST
			0022/2007 (TWP)
RAMP N RD			
(SR8013 SEG 0510/0544)	0022/1997		
			YALE ST
			0022/1786 (TWP)
PLANT ENT			OGONTZ ST
(PRDR)	0022/1228		0022/1228 (TWP)
			ATLAS AL
			0022/0554 (CITY)
			SPRING GARDEN
			0022/0539 YORK CITY C
			EAST ST
			0022/0401 (CITY)
			MARY SMITH LN
			0022/0192 (CITY)
1 0 00128 5 00 0019+80	000000 FT		NC PHILADELPHIA ST
N HARRISON ST			INTER-BK E PHILADELPHIA ST
(CITY)			(CITY)
YORK CITY			MFC BEGIN = E
	0022/0000		0022/0000 LENGTH(AH 2007 BK 0796)
			UNNAMED RD
			0012/0564 (CITY)
			WAYNE AV
			0012/0546 (CITY)
			CLARKE AV
			0012/0278 (CITY)
			CLARKE ST
			0012/0256 (CITY)
			YORK CITY
			0012/0151 SPRING GARDEN T
			LC FROM MARKET ST
			0012/0030 (CONN)
			000000 FT 1 0 00128 5 00 0027+64
			(APRA) EISENHART CRANE
			NC HARRISON ST
			E MARKET ST
			(CITY)
			E MARKET ST
			(SR0462 SEG 0101/0000)
			(SR0462 SEG 0100/0000)
			INTER-BK HARRISON ST
			(CITY)
	000000 FT		MFC BEGIN = B
LTH AH 000100 BK 000000	7013/0000		0012/0000 LENGTH(AH 0796 BK 0000)

DIR: B TOTAL LEN: 1.635 MI. DIST: 08-4 SR: 3023
LEFT MUN: SPRING GARDEN T RIGHT MUN: SPRING GARDEN T

	008633 FT	008633 FT	
		INTER-AHD	HILL ST
			(T330)
			MOUNT ROSE AV
			(SR0124 SEG 0010/2792)
		0040/0940	
SUNBEAM AL			SUNBEAM AL
(TWP)	0040/0773	0040/0773	(TWP)
			JACKSON ST
		0040/0539	(TWP)
	007693 FT	007693 FT	2 0 66145 0 01 0069+44
		NC	HILL ST
			SPRINGETTSBURY AV
			(T345)
		0040/0000	LENGTH(AH 0940 BK 3470)
			SUNSET AL
		0030/3092	(TWP)
SPRINGDALE AV			
(T343)			
OGONTZ ST			OGONTZ ST
(T332)	0030/2842	0030/2842	(T332)
			048 "DIA CIRC METAL
		0030/2000	LEN=0030 INSTALLED UNKN
			048 "DIA CIR PLASTIC
		0030/1898	LEN=0060 INSTALLED UNKN
			018 "DIA CIRC CONCR
		0030/1790	LEN=0057 INSTALLED UNKN
			015 "DIA CIRC CONCR

DIR: B TOTAL LEN: 1.635 MI. DIST: 08-4 SR: 3023
LEFT MUN: SPRING GARDEN T RIGHT MUN: SPRING GARDEN T

			0030/1464	LEN=0045 INSTALLED UNKN 015 "DIA CIRC CONCR
			0030/1405	LEN=0045 INSTALLED UNKN 015 "DIA CIRC METAL
			0030/1111	LEN=0045 INSTALLED UNKN 018 "DIA CIRC METAL
			0030/0692	LEN=0045 INSTALLED UNKN GRANDVIEW RD
GRANDVIEW RD (T331)	0030/0678		0030/0678	(T331) SOUTHERN RD
SOUTHERN RD (TWP)	0030/0366		0030/0366	(TWP)
	004223 FT		004223 FT	2 0 66145 0 01 0041+95 GLENDALE RD (TWP)
			S 0030/0000	LENGTH(AH 3470 BK 3313) 018 "DIA CIRC CONCR
			0020/3019	LEN=0030 INSTALLED UNKN RUXTON RD
			0020/2971	(TWP) VALLEY VIEW RD
			0020/2635	(TWP) 018 "DIA CIRC CONCR
			0020/2092	LEN=0030 INSTALLED UNKN 001 "DIA CIRC CONCR
			0020/2091	LEN=0025 INSTALLED UNKN 018 "DIA CIR PLASTIC
			0020/1904	LEN=0047 INSTALLED 2006
MIDLAND AV (TWP)	0020/1693			
			0020/1656	SPRING GARDEN YORK T QUEENSWOOD DR
			0020/1371	(TWP) (APRA) FINK'S MALL ENTR
LANCASTER AV (TWP)	0020/0912	POI	0020/0912	(PRDR) 015 "DIA CIRC METAL
			0020/0663	LEN=0042 INSTALLED UNKN
	000910 FT		000910 FT	2 0 66145 0 01 0009+00
			S 0020/0000	LENGTH(AH 3313 BK 0910)
RAMP A RD (SR8039 SEG 0010/0000)	0010/0825			
	000000 FT		000000 FT	2 0 66145 0 00 0000+00 NC HOLLYWOOD DR
			INTER-BK	SPRINGWOOD RD (SR2002 SEG 0012/0000) MFC BEGIN = C
SPRINGWOOD RD (SR2002 SEG 0012/0000)	0010/0000		S 0010/0000	LENGTH(AH 0910 BK 0000)

DIR: B TOTAL LEN: 1.110 MI. DIST: 08-4 SR: 3022
LEFT MUN: SHREWSBURY B RIGHT MUN: SHREWSBURY B

005861 FT

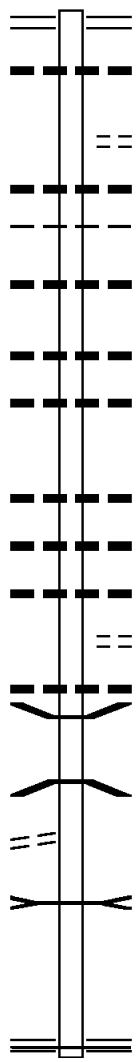

	005861 FT	MAIN ST
	0020/2950	(SR3001 SEG 0110/0000)
		016"H 21"W ELLIP CONC
	0020/2456	LEN=0040 INSTALLED UNKN
		ASBURY LN
	0020/1745	(TWP)
		036 "DIA CIRC CONCR
	0020/1536	LEN=0034 INSTALLED UNKN
		SHREWSBURY
	0020/1220	SHREWSBURY T
		022 "DIA CIR PLASTIC
	0020/1141	LEN=0035 INSTALLED UNKN
		015 "DIA CIR PLASTIC
	0020/0436	LEN=0030 INSTALLED UNKN
		018 "DIA CIR PLASTIC
	0020/0120	LEN=0040 INSTALLED UNKN
002911 FT	002911 FT	2 0 66160 0 00 0029+10
	S 0020/0000	LENGTH(AH 2950 BK 2911)
		015"H 21"W ELLIP CONC
	0010/2616	LEN=0040 INSTALLED UNKN
		018 "DIA CIR PLASTIC
	0010/2342	LEN=0040 INSTALLED UNKN
		024 "DIA CIR PLASTIC
	0010/1787	LEN=0040 INSTALLED UNKN
		CALHOUN RD
	0010/1424	(T440)
		018 "DIA CIR PLASTIC
	0010/1094	LEN=0040 INSTALLED UNKN
	0010/0665	BMSEN 66/3022/0010/0646
		2 0 66160 0 00 0006+41
		TROUT RUN
	0010/0646	BMSBG 66/3022/0010/0646
FRITZ RD (T434) 0010/0328		
		TROUT RUN
		STRUCTURE LENGTH 10 FT
	0010/0170	BMSID 66/3022/0010/0170
000000 FT	000000 FT	2 0 66160 0 00 0000+00
		NC TOAD VALLEY RD
		CLEARVIEW DR
		(SR3006 SEG 0060/0000)
		MFC BEGIN = E
	S 0010/0000	LENGTH(AH 2911 BK 0000)

DIR: B TOTAL LEN: 1.016 MI. DIST: 08-4 SR: 3021
LEFT MUN: NORTH CODORUS T RIGHT MUN: NORTH CODORUS T

```
005367 FT                    005367 FT INDIAN ROCK DAM RD
                             0050/2981 (SR3042 SEG 0150/1968)

                                       030 "DIA CIRC METAL
                             0050/1880 LEN=0028 INSTALLED UNKN
                                       018 "DIA CIR PLASTIC
                             0050/1817 LEN=0317 INSTALLED UNKN
                                       015 "DIA CIRC METAL
                             0050/1500 LEN=0001 INSTALLED UNKN

                                       021"H 30"W ELLIP METAL
                             0050/0519 LEN=0036 INSTALLED UNKN
002386 FT                    002386 FT 2 0 66207 0 00 0074+82
                           5 0050/0000 LENGTH(AH 2981 BK 2386)
                                       015"H 21"W ELLIP METAL
                             0040/2370 LEN=0038 INSTALLED UNKN
                                       021"H 30"W ELLIP METAL
                             0040/2074 LEN=0027 INSTALLED UNKN
                                       024"H 38"W ELLIP CONC
                             0040/1647 LEN=0048 INSTALLED UNKN
                                       018 "DIA CIRC METAL
                             0040/1257 LEN=0040 INSTALLED UNKN

000000 FT                    000000 FT 2 0 66207 0 00 0050+88
                                       MESSERSMITH RD
                                       (T501)
                                       015"H 20"W ELLIP METAL
                                       LEN=0024 INSTALLED UNKN
                                 NC ARNOLD RD
                             INTER-BK  MESSERSMITH RD
                                       (T501)
                           5 0040/0000 LENGTH(AH 2386 BK 1882)
000000 FT                    000000 FT
                             7030/0000 LENGTH(AH 1882 BK 2076)
000000 FT                    000000 FT
                             7020/0000 LTH AH 002076 BK 000100
000000 FT                    000000 FT
                             7014/0000 LTH AH 000100 BK 001128
000000 FT                    000000 FT
                             7010/0000 LENGTH(AH 1128 BK 0000)
```

DIR: B TOTAL LEN: 5.440 MI. DIST: 08-4 SR: 3020
LEFT MUN: SPRINGFIELD T RIGHT MUN: SPRINGFIELD T

	028723 FT		028723 FT 7122/0000 LENGTH(AH 1288 BK 1756) * REF-AHD CUL-DE SAC 0120/1756 (PARK)
CREEKWOOD DR (TWP)	0120/1720		
BRANCH RD (TWP)	0120/1303		
			SPRINGFIELD 0120/1136 JACOBUS B
	026967 FT		026967 FT 2 0 66139 0 00 0027+53 HESS FARM RD (SR2068 SEG 0010/1265) INTER-BK CHURCH ST

DIR: B TOTAL LEN: 5.440 MI. DIST: 08-4 SR: 3020
LEFT MUN: JACOBUS B RIGHT MUN: JACOBUS B

LEFT MUN		RIGHT MUN
		(SR2068 SEG 0010/1265)
		MFC BEGIN = E
		5 0120/0000 LTH AH 001756 BK 000100
026967 FT		026967 FT
		7114/0000 LTH AH 000100 BK 002752
CHURCH ST		INTER-AHD CHURCH ST
(SR2068 SEG 0010/1196) 0110/2752		0110/2752 (SR2068 SEG 0010/1196)
FROM 2068/0010 SH		
(CONN) 0110/2643		
		018 "DIA CIRC METAL
		0110/2458 LEN=0041 INSTALLED UNKN
		015 "DIA CIRC METAL
		0110/1353 LEN=0051 INSTALLED UNKN
		MEADOW ST
		0110/1332 (BORO)
MEADOW ST		
(BORO) 0110/1318		
		015 "DIA CIRC METAL
		0110/1295 LEN=0041 INSTALLED UNKN
UNNAMED AL		
(BORO) 0110/1039		
024215 FT		024215 FT 2 0 66139 0 00 0000+00
		NC YORK RD
		MAIN ST
		(SR3001 SEG 0250/1044)
		5 0110/0000 LENGTH(AH 2752 BK 1604)
UNNAMED AL		
(BORO) 0100/1394		
		PLEASANT AV
		0100/1194 (BORO)
		FRANKLIN ST
		0100/0831 (BORO)
		024 "DIA CIRC METAL
		0100/0654 LEN=0031 INSTALLED UNKN
MAPLE ST		
(BORO) 0100/0262		
2 0 66048 0 02 0650+19 022611 FT		022611 FT
PINE ST		
(BORO) 0100/0000		5 0100/0000 LENGTH(AH 1604 BK 2965)
		JACOBUS
		0090/2324 SPRINGFIELD T
		LEADER DR
		0090/2167 (T514)
WOODLAND DR		

DIR: B TOTAL LEN: 5.440 MI. DIST: 08-4 SR: 3020
LEFT MUN: SPRINGFIELD T RIGHT MUN: SPRINGFIELD T

(BORO)	0090/1910		
			018 "DIA CIRC METAL
		0090/0780	LEN=0030 INSTALLED UNKN
			042"H 29"W METAL ARCH
		0090/0773	LEN=0050 INSTALLED 2001
			CLUB FARM RD
		0090/0491	(T521)
			018 "DIA CIRC METAL
		0090/0153	LEN=0031 INSTALLED UNKN
2 0 66048 0 02 0620+54	019646 FT	019646 FT	
NIXON DR			
(T502)	0090/0000	0090/0000	LENGTH(AH 2965 BK 3146)
		0080/3005	BMSEN 66/3020/0080/2987
			2 0 66048 0 02 0618+95
			TR.E.BR.COD.
		0080/2987	BMSBG 66/3020/0080/2987
			018 "DIA CIR PLASTIC
		0080/1884	LEN=0050 INSTALLED 1999
			038"H 57"W ELLIP METAL
		0080/0347	LEN=0041 INSTALLED UNKN
	016500 FT	016500 FT	2 0 66048 0 02 0589+08
			NC VALLEY RD
			REYNOLDS MILL RD
			(SR0214 SEG 0090/0000)
		INTER-BK	VALLEY RD
REYNOLDS MILL RD			(SR0214 SEG 0090/0000)
(SR3017 SEG 0010/0000)	0080/0000	0080/0000	LTH AH 003146 BK 000100
	016500 FT	016500 FT	
		7074/0000	LTH AH 000100 BK 002308
		INTER-AHD	VALLEY RD
			(SR0214 SEG 0080/0000)
			VALLEY RD
		0070/2308	(SR0214 SEG 0080/0000)
			TRIB SOUTH BR. CODORUS
			STRUCTURE LENGTH 13 FT
		0070/2020	BMSID 66/3020/0070/2020
		0070/1606	MFC BEGIN = D
			018 "DIA CIRC METAL
		0070/1305	LEN=0035 INSTALLED 2000
			018 "DIA CIRC METAL
		0070/1026	LEN=0040 INSTALLED 2000
			018 "DIA CIRC METAL

DIR: B TOTAL LEN: 5.440 MI. DIST: 08-4 SR: 3020
LEFT MUN: SPRINGFIELD T RIGHT MUN: SPRINGFIELD T

```
                                                 0070/0881 LEN=0060 INSTALLED 2000
                                                           018 "DIA CIRC METAL
                                                 0070/0720 LEN=0035 INSTALLED 2000
                                                           018 "DIA CIRC METAL
                                                 0070/0415 LEN=0035 INSTALLED 2000
RANCH RD
(T505)                 0070/0119
                                                 0070/0076 BMSEN 66/3020/0070/0000
                      014192 FT                  014192 FT 2 0 66048 0 02 0536+34
                                                           S.BR.CODORUS
                                                           BMSBG 66/3020/0070/0000
                                                           SPRINGFIELD
                                                           NORTH CODORUS T
                                                 S 0070/0000 LENGTH(AH 2308 BK 2042)
                                                   0060/1776 (AAR 535036M)#TRKS 01
BAUGHMAN LN
(PRDR)                 0060/1499
                                                           T.S.BR.CODOR
                                                           STRUCTURE LENGTH    9 FT
                                                 0060/1385 BMSID 66/3020/0060/1350
                                                           018 "DIA CIRC METAL
                                                 0060/1051 LEN=0042 INSTALLED UNKN
                                                           018 "DIA CIRC METAL
                                                 0060/0574 LEN=0035 INSTALLED UNKN
                                                           036 "DIA CIRC METAL
                                                 0060/0091 LEN=0030 INSTALLED 2006
                      012150 FT                  012150 FT 2 0 66048 0 02 0516+14
                                                 S 0060/0000 LENGTH(AH 2042 BK 2095)
                                                           020"H 28"W ELLIP METAL
                                                 0050/2052 LEN=0042 INSTALLED UNKN

                                                           030 "DIA CIRC METAL
                                                 0050/1434 LEN=0038 INSTALLED UNKN


                      010055 FT                  010055 FT 2 0 66048 0 02 0495+21
                                                 S 0050/0000 LENGTH(AH 2095 BK 2117)
GROVE LN
(PRDR)                 0040/1544
                                                           015 "DIA CIRC METAL
                                                 0040/1197 LEN=0040 INSTALLED 1997
                                                           015 "DIA CIRC METAL
                                                 0040/1144 LEN=0040 INSTALLED 1997

                                                           013"H 17"W ELLIP METAL
                                                 0040/0354 LEN=0034 INSTALLED UNKN
                      007938 FT                  007938 FT 2 0 66048 0 02 0474+04
                                                           ROHRBAUGH RD
                                                           (T445)
```

DIR: B TOTAL LEN: 5.440 MI. DIST: 08-4 SR: 3020
LEFT MUN: NORTH CODORUS T RIGHT MUN: NORTH CODORUS T

```
                                                  5 0040/0000 LENGTH(AH 2117 BK 1981)
                                                              018 "DIA CIRC CONCR
                                                    0030/1321 LEN=0033 INSTALLED UNKN

                        005957 FT                   005957 FT 2 0 66048 0 02 0454+23
                                                              GROTHEY RD
                                                              (T497)
                                                  5 0030/0000 LENGTH(AH 1981 BK 3751)
KEISER LANE
(PRDR)                   0020/3269
                                                              018 "DIA CIRC METAL
                                                    0020/2864 LEN=0035 INSTALLED 2000
                                                              057"H 38"W METAL ARCH
                                                    0020/1981 LEN=0040 INSTALLED 2006

                                                              018 "DIA CIRC METAL
                                                    0020/1076 LEN=0028 INSTALLED 1996
                                                              020"H 24"W ELLIP METAL
                                                    0020/1008 LEN=0029 INSTALLED 1996

                                                    0020/0238 MFC BEGIN = E
                        002206 FT                   002206 FT 2 0 66048 0 02 0416+72
                                                              WOODCLIFF CR
                                                              (T517)
                                                              MFC BEGIN = D
                                                  5 0020/0000 LENGTH(AH 3751 BK 2206)
                                                              015"H 21"W ELLIP METAL
                                                    0010/2139 LEN=0032 INSTALLED 1997

                                                              018 "DIA CIRC METAL
                                                    0010/1213 LEN=0030 INSTALLED 2000

MESSERSMITH RD
(TBC )                   0010/0345
                                                              024 "DIA CIRC METAL
                                                    0010/0050 LEN=0060 INSTALLED UNKN
                                                              018 "DIA CIRC METAL
                                                    0010/0048 LEN=0050 INSTALLED UNKN
                        000000 FT                   000000 FT 2 0 66048 0 02 0394+66
                                                              SEVEN VALLEYS RD
                                                              (SR0616 SEG 0250/2682)
                                                        NC GLATFELTERS STATION RD
SEVEN VALLEYS RD                                              MFC BEGIN = E
(SR0616 SEG 0250/2682)   0010/0000                5 0010/0000 LENGTH(AH 2206 BK 0000)
```

DIR: B TOTAL LEN: 3.251 MI. DIST: 08-4 SR: 3019
LEFT MUN: YORK T RIGHT MUN: YORK T

	017163 FT	017163 FT	DAYS MILL RD
		0080/1894	(SR3042 SEG 0190/1223)
			018 "DIA CIRC CONCR
		0080/1867	LEN=0063 INSTALLED UNKN
		0080/0067	BMSEN 66/3019/0080/0000
			YORK
		0080/0034	NORTH CODORUS T
	015269 FT	015269 FT	2 0 66195 0 00 0169+39
			S.B. CODORUS
			BMSBG 66/3019/0080/0000
		S 0080/0000	LENGTH(AH 1894 BK 3262)
			TWIN ARCH RD
		0070/3120	(T502)
			036 "DIA CIRC CONCR
		0070/3025	LEN=0062 INSTALLED UNKN
HEINDEL RD (T500)	0070/1808		
			018 "DIA CIR PLASTIC
		0070/1422	LEN=0035 INSTALLED UNKN
			018 "DIA CIR PLASTIC
		0070/1050	LEN=0035 INSTALLED UNKN
			018 "DIA CIR PLASTIC
		0070/0402	LEN=0030 INSTALLED UNKN
			018 "DIA CIR PLASTIC
		0070/0021	LEN=0055 INSTALLED 2001
2 0 66195 0 00 0135+54	012007 FT	012007 FT	
MESSERSMITH RD (T501)	0070/0000	S 0070/0000	LENGTH(AH 3262 BK 3213)
			014"H 23"W ELLIP CONC
		0060/3117	LEN=0035 INSTALLED UNKN
			014"H 23"W ELLIP CONC
		0060/3023	LEN=0040 INSTALLED UNKN
ALDINGER RD (T500)	0060/2497		
			028 "DIA CIRC METAL
		0060/2454	LEN=0031 INSTALLED UNKN
			018 "DIA CIR PLASTIC
		0060/1998	LEN=0038 INSTALLED UNKN

DIR: B TOTAL LEN: 3.251 MI. DIST: 08-4 SR: 3019
LEFT MUN: NORTH CODORUS T RIGHT MUN: NORTH CODORUS T

			019"H 30"W ELLIP CONC
		0060/1791	LEN=0072 INSTALLED UNKN
			014"H 23"W ELLIP CONC
		0060/1178	LEN=0048 INSTALLED UNKN
			014"H 23"W ELLIP CONC
		0060/0734	LEN=0040 INSTALLED UNKN
	008794 FT	008794 FT	2 0 66195 0 00 0103+69
		S 0060/0000	LENGTH(AH 3213 BK 1927)
			018 "DIA CIR PLASTIC
		0050/0297	LEN=0031 INSTALLED UNKN
	006867 FT	006867 FT	2 0 66195 0 00 0084+42
		S 0050/0000	LENGTH(AH 1927 BK 2495)
			015"H 21"W ELLIP METAL
		0040/0803	LEN=0034 INSTALLED UNKN
2 0 66195 0 00 0059+47	004372 FT	004372 FT	
ALDINGER RD			
(T506)	0040/0000	S 0040/0000	LENGTH(AH 2495 BK 1856)
			018 "DIA CIRC METAL
		0030/0813	LEN=0048 INSTALLED UNKN
	002516 FT	002516 FT	2 0 66195 0 00 0040+91
		S 0030/0000	LENGTH(AH 1856 BK 2516)
TIMBER CT			
(TWP)	0020/0272		
			NC TUNNEL HILL RD
		INTER-BK	MESSERSMITH RD
2 0 66195 0 00 0015+75	000000 FT	000000 FT	(TBC)
MESSERSMITH RD			MFC BEGIN = E
(TWP)	0020/0000	S 0020/0000	LENGTH(AH 2516 BK 1575)
	000000 FT	000000 FT	
		7010/0000	LENGTH(AH 1575 BK 0000)

DIR: B TOTAL LEN: 4.067 MI. DIST: 08-4 SR: 3018
LEFT MUN: SPRINGFIELD T RIGHT MUN: SPRINGFIELD T

021472 FT

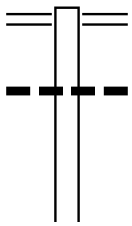

021472 FT GLEN ROCK RD
0120/2233 (SR0216 SEG 0410/0000)

015 "DIA CIRC METAL
0120/1553 LEN=0035 INSTALLED UNKN

019239 FT

019239 FT 2 0 66010 0 05 0620+28

DIR: B TOTAL LEN: 4.067 MI. DIST: 08-4 SR: 3018
LEFT MUN: SPRINGFIELD T RIGHT MUN: SPRINGFIELD T

			0120/0000 LENGTH(AH 2233 BK 1571)
	017668 FT		017668 FT 2 0 66010 0 05 0604+80 SPRINGFIELD RD (T399)
		== ==	0110/0000 LENGTH(AH 1571 BK 0945)
			018 "DIA CIRC METAL
			0100/0590 LEN=0031 INSTALLED UNKN
	016723 FT		016723 FT 2 0 66010 0 05 0595+13 LARUE RD (SR3016 SEG 0050/0601)
			0100/0000 LENGTH(AH 0945 BK 1877)
	014846 FT		014846 FT 2 0 66083 0 01 0395+23
			0090/0000 LENGTH(AH 1877 BK 2558)
			018 "DIA CIRC METAL
			0080/1173 LEN=0037 INSTALLED UNKN
	012288 FT		012288 FT 2 0 66083 0 01 0369+65 SEITZVILLE RD (T525)
SMELTZER RD (T525)	0080/0000	== ==	0080/0000 LENGTH(AH 2558 BK 2242)
			015 "DIA CIRC METAL
			0070/1775 LEN=0030 INSTALLED UNKN
			015 "DIA CIRC METAL
			0070/0394 LEN=0031 INSTALLED UNKN
2 0 66083 0 01 0347+23 WHITE CHURCH RD (T512)	010046 FT		010046 FT
	0070/0000	==	0070/0000 LENGTH(AH 2242 BK 2633)
			015 "DIA CIRC METAL
			0060/0762 LEN=0030 INSTALLED UNKN

DIR: B TOTAL LEN: 4.067 MI. DIST: 08-4 SR: 3018
LEFT MUN: SPRINGFIELD T RIGHT MUN: SPRINGFIELD T

2 0 66083 0 01 0320+90	007413 FT		007413 FT
FISHEL CREEK RD			
(T510)	0060/0000		0060/0000 LENGTH(AH 2633 BK 2126)
			015 "DIA CIRC METAL
			0050/1817 LEN=0037 INSTALLED UNKN
			018 "DIA CIR PLASTIC
			0050/0987 LEN=0084 INSTALLED UNKN
	005287 FT		005287 FT 2 0 66083 0 01 0300+09
			0050/0000 LENGTH(AH 2126 BK 2356)
	002931 FT		002931 FT 2 0 66083 0 01 0276+30
			NC YELLOW CHURCH RD
			SPRINGFIELD
			SEVEN VALLEYS B
			0040/0000 LENGTH(AH 2356 BK 2512)
			018 "DIA CIRC METAL
			0030/1979 LEN=0001 INSTALLED UNKN
			PUMP HOUSE LN
			0030/1695 (PRDR)
			024 "DIA CIRC CONCR
			0030/0150 LEN=0030 INSTALLED UNKN
EAST ST			
(BORO)	0030/0108		
			024 "DIA CIRC METAL
			0030/0033 LEN=0033 INSTALLED UNKN
	000419 FT		000419 FT 2 0 66083 0 01 0250+96
			MAPLE ST
			(BORO)
			0030/0000 LENGTH(AH 2512 BK 0419)
			018 "DIA CIRC CONCR
			0010/0355 LEN=0030 INSTALLED UNKN
	000000 FT		000000 FT 1 0 00715 7 00 0004+49
			NC MAIN ST
			INTER-BK MAIN ST
			(SR0214 SEG 0030/0000)
			MFC BEGIN = D
CHURCH ST			
(SR0214 SEG 0030/0000)	0010/0000		0010/0000 LENGTH(AH 0419 BK 0000)

DIR: B TOTAL LEN: 3.894 MI. DIST: 08-4 SR: 3017
LEFT MUN: YORK T RIGHT MUN: YORK T

020562 FT

020562 FT GEORGE ST
0080/2049 (SR3001 SEG 0310/0992)

SOUTHERN HILLS RD
0080/1075 (TWP)
014"H 18"W ELLIP METAL
0080/0919 LEN=0001 INSTALLED UNKN

EDGEWOOD LN
(TWP)
0080/0875

OAK KNOLL LN
(TWP)
0080/0484
018513 FT

018513 FT 2 0 66049 0 01 0304+65
WHISPERING PINES RD
(TWP)
5 0080/0000 LENGTH(AH 2049 BK 3435)
015 "DIA CIRC METAL
0070/3157 LEN=0001 INSTALLED UNKN

SHENANDOAH DR
0070/1928 (TWP)

KRESTA DR

DIR: B TOTAL LEN: 3.894 MI. DIST: 08-4 SR: 3017
LEFT MUN: YORK T RIGHT MUN: YORK T

(TWP)	0070/1640		018 "DIA CIRC METAL
		0070/1285	LEN=0001 INSTALLED UNKN
			018 "DIA CIRC METAL
		0070/0245	LEN=0041 INSTALLED UNKN
2 0 66049 0 01 0270+00	015078 FT	015078 FT	
OVERLOOK DR			
(TWP)	0070/0000	0070/0000	LENGTH(AH 3435 BK 1921)
			015"H 21"W ELLIP METAL
		0060/1921	LEN=0055 INSTALLED 1998
			015 "DIA CIRC METAL
		0060/0825	LEN=0045 INSTALLED UNKN
	013157 FT	013157 FT	2 0 66049 0 01 0250+79
		0060/0000	LENGTH(AH 1921 BK 2777)
			015"H 21"W ELLIP METAL
		0050/2777	LEN=0039 INSTALLED UNKN
			036 "DIA CIRC METAL
		0050/2570	LEN=0060 INSTALLED UNKN
			018 "DIA CIRC METAL
		0050/2455	LEN=0041 INSTALLED UNKN
CROLL SCHOOL RD			
(TWP)	0050/1480		
			024 "DIA CIRC METAL
		0050/0982	LEN=0043 INSTALLED UNKN
			WATER ST
		0050/0935	(SR3040 SEG 0010/0000)
			018"H 21"W ELLIP METAL
		0050/0892	LEN=0051 INSTALLED UNKN
			018 "DIA CIRC METAL
		0050/0749	LEN=0060 INSTALLED UNKN
		0050/0147	BMSEN 66/3017/0050/0000
	010380 FT	010380 FT	2 0 66049 0 01 0223+02
			E.BR.CODORUS
			BMSBG 66/3017/0050/0000
			YORK
			SPRINGFIELD T
		0050/0000	LENGTH(AH 2777 BK 2207)
TWIN ARCH RD			
(T504)	0040/2145		
			018 "DIA CIRC METAL
		0040/1815	LEN=0041 INSTALLED UNKN

DIR: B TOTAL LEN: 3.894 MI. DIST: 08-4 SR: 3017
LEFT MUN: SPRINGFIELD T RIGHT MUN: SPRINGFIELD T

			018 "DIA CIRC METAL
		0040/0704	LEN=0090 INSTALLED UNKN
	008173 FT	008173 FT	2 0 66049 0 00 0198+99
		S 0040/0000	LENGTH(AH 2207 BK 3399)
			021"H 15"W METAL ARCH
		0030/2284	LEN=0045 INSTALLED 1998
			015"H 21"W ELLIP METAL
		0030/1774	LEN=0080 INSTALLED 1998
			018 "DIA CIRC METAL
		0030/0260	LEN=0035 INSTALLED UNKN
2 0 66049 0 00 0165+00	004774 FT	004774 FT	
RANCH RD			
(T505)	0030/0000	S 0030/0000	LENGTH(AH 3399 BK 1721)
			015"H 21"W ELLIP METAL
		0020/1126	LEN=0045 INSTALLED 1998
			015"H 21"W ELLIP METAL
		0020/0809	LEN=0035 INSTALLED 1998
			018 "DIA CIR PLASTIC
		0020/0160	LEN=0026 INSTALLED 1998
2 0 66049 0 00 0148+00	003053 FT	003053 FT	
JACKSON DR			
(T683)	0020/0000	S 0020/0000	LENGTH(AH 1721 BK 3053)
			WALNUT LN
		0010/3012	(PRDR)
			028"H 20"W METAL ARCH
		0010/0331	LEN=0030 INSTALLED 1998
	000000 FT	000000 FT	2 0 66049 0 00 0117+47
			NC REYNOLDS MILL RD
			VALLEY RD
			(SR3020 SEG 0080/0000)
		INTER-BK	REYNOLDS MILL RD
			(SR0214 SEG 0090/0000)
			MFC BEGIN = D
VALLEY RD			
(SR0214 SEG 0090/0000)	0010/0000	S 0010/0000	LENGTH(AH 3053 BK 0000)

DIR: B TOTAL LEN: 2.520 MI. DIST: 08-4 SR: 3016
LEFT MUN: SPRINGFIELD T RIGHT MUN: SPRINGFIELD T

YELLOW CHURCH RD	013305 FT	013305 FT	YELLOW CHURCH RD
(SR3018 SEG 0100/0000)	0050/0601	0050/0601	(SR3018 SEG 0100/0000)
	012704 FT	012704 FT	2 0 66010 0 04 0588+18
		S 0050/0000	LENGTH(AH 0601 BK 3237)
			018 "DIA CIRC METAL
		0040/3123	LEN=0035 INSTALLED UNKN
			015 "DIA CIRC METAL
		0040/2500	LEN=0035 INSTALLED 1999
			015 "DIA CIRC METAL
		0040/1450	LEN=0036 INSTALLED UNKN
			015 "DIA CIRC METAL
		0040/0967	LEN=0032 INSTALLED UNKN
			015 "DIA CIRC METAL
		0040/0515	LEN=0032 INSTALLED UNKN
	009467 FT	009467 FT	2 0 66010 0 04 0554+97
		S 0040/0000	LENGTH(AH 3237 BK 3048)
			018 "DIA CIRC METAL
		0030/2024	LEN=0036 INSTALLED UNKN
			015"H 21"W ELLIP METAL
		0030/1040	LEN=0042 INSTALLED UNKN

DIR: B TOTAL LEN: 2.520 MI. DIST: 08-4 SR: 3016
LEFT MUN: SPRINGFIELD T RIGHT MUN: SPRINGFIELD T

```
                                                  006419 FT 2 0 66010 0 04 0524+49
                                                S 0030/0000 LENGTH(AH 3048 BK 3054)
                                                            036 "DIA CIRC METAL
                                                  0020/3030 LEN=0056 INSTALLED UNKN

                                                            024 "DIA CIRC METAL
                                                  0020/1560 LEN=0036 INSTALLED UNKN
                                                            015"H 21"W ELLIP METAL
                                                  0020/1010 LEN=0030 INSTALLED UNKN
                                                            018 "DIA CIRC METAL
                                                  0020/0865 LEN=0040 INSTALLED UNKN

                                                  003365 FT 2 0 66010 0 04 0493+95
                                                S 0020/0000 LENGTH(AH 3054 BK 3365)

                                                            024 "DIA CIRC METAL
                                                  0010/2610 LEN=0040 INSTALLED UNKN

                                                            024 "DIA CIRC METAL
                                                  0010/1695 LEN=0045 INSTALLED UNKN
SOUTH RD
(T436)                                 0010/1500

                                                            024 "DIA CIR PLASTIC
                                                  0010/1054 LEN=0060 INSTALLED 2007
BOOSE RD
(TWP )                                 0010/1023

                                                            SPRINGFIELD RD
                                                  0010/0675 (T399)
                                                  0010/0603 (AAR 535041J)#TRKS 01
                                                            018 "DIA CIRC CONCR
                                                  0010/0593 LEN=0025 INSTALLED UNKN
BOOSE RD
(TWP )                                 0010/0565

                                                  0010/0436 BMSEN 66/3016/0010/0372
                                                            SPRINGFIELD
                                                  0010/0404 CODORUS T
                                                            2 0 66010 0 03 0463+98
                                                            S.BR.COD.CK.
                                                  0010/0372 BMSBG 66/3016/0010/0372
                                                  000000 FT 2 0 66010 0 03 0460+30
                                                  000000 FT
                                                        NC LARUE RD
                                                            SEVEN VALLEYS RD
                                                            (SR0616 SEG 0140/0564)
                                                            MFC BEGIN = E
                                                S 0010/0000 LENGTH(AH 3365 BK 0000)
```

DIR: B TOTAL LEN: 1.028 MI. DIST: 08-4 SR: 3015
LEFT MUN: CODORUS T RIGHT MUN: CODORUS T

STICKS RD	005428 FT		005428 FT	STICKS RD
(SR0216 SEG 0290/1822)	0020/2939		0020/2939	(SR0216 SEG 0290/1822)
				024 "DIA CIRC METAL
			0020/2404	LEN=0040 INSTALLED 2000
				024 "DIA CIRC METAL
			0020/2205	LEN=0050 INSTALLED 2000
				024 "DIA CIR PLASTIC
			0020/1809	LEN=0040 INSTALLED UNKN
				018 "DIA CIRC METAL
			0020/1807	LEN=0040 INSTALLED 2000
				048 "DIA CIRC METAL
			0020/1240	LEN=0082 INSTALLED UNKN
				BORTNER RD
			0020/0961	(T308)
				015"H 21"W ELLIP METAL
			0020/0500	LEN=0041 INSTALLED UNKN
			0020/0037	BMSEN 66/3015/0020/0000
				CODORUS
			0020/0016	SHREWSBURY T
	002489 FT		002489 FT	2 0 66169 0 00 0025+06
				CENTERVILLE CREEK
				BMSBG 66/3015/0020/0000
			5 0020/0000	LENGTH(AH 2939 BK 2489)
				018 "DIA CIRC METAL
			0010/2216	LEN=0040 INSTALLED 2000
				028"H 20"W METAL ARCH
			0010/1900	LEN=0010 INSTALLED 1998
HIGH VALLEY LN				
(PRDR)	0010/1862			
				036 "DIA CIRC METAL
			0010/0770	LEN=0077 INSTALLED UNKN
RIDGE RD				
(T367)	0010/0540			
	000000 FT		000000 FT	2 0 66169 0 00 0000+00
				NC FISSELS CHURCH RD
			INTER-BK	FISSELS CHURCH RD
				(SR3011 SEG 0080/0000)
BONAIR RD				MFC BEGIN = D
(SR3011 SEG 0080/0000)	0010/0000		5 0010/0000	LENGTH(AH 2489 BK 0000)

DIR: B TOTAL LEN: 3.928 MI. DIST: 08-4 SR: 3014
LEFT MUN: CODORUS T RIGHT MUN: CODORUS T

020739 FT

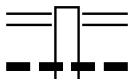

020739 FT SEVEN VALLEYS RD
0070/2967 (SR0616 SEG 0120/0000)
024 "DIA CIR PLASTIC
0070/2450 LEN=0026 INSTALLED UNKN

DIR: B TOTAL LEN: 3.928 MI. DIST: 08-4 SR: 3014
LEFT MUN: CODORUS T RIGHT MUN: CODORUS T

			015 "DIA CIR PLASTIC
		0070/2291	LEN=0030 INSTALLED UNKN
			024 "DIA CIR PLASTIC
		0070/1675	LEN=0031 INSTALLED UNKN
			018 "DIA CIR PLASTIC
		0070/1147	LEN=0040 INSTALLED 2006
			036 "DIA CIR PLASTIC
		0070/0977	LEN=0040 INSTALLED 2006
			018 "DIA CIR PLASTIC
		0070/0501	LEN=0030 INSTALLED UNKN
			024 "DIA CIR PLASTIC
		0070/0209	LEN=0029 INSTALLED UNKN
			018 "DIA CIR PLASTIC
		0070/0037	LEN=0040 INSTALLED 2004
	017772 FT	017772 FT	2 0 66010 0 03 0430+63
		S 0070/0000	LENGTH(AH 2967 BK 2167)
			018 "DIA CIR PLASTIC
		0060/1895	LEN=0040 INSTALLED 2007
			018 "DIA CIR PLASTIC
		0060/1668	LEN=0027 INSTALLED 2005
			018 "DIA CIR PLASTIC
		0060/1358	LEN=0040 INSTALLED 2006
			018 "DIA CIR PLASTIC
		0060/0907	LEN=0045 INSTALLED 2006
BRENNEMAN RD (T419)	0060/0663		
			015 "DIA CIR PLASTIC
		0060/0650	LEN=0028 INSTALLED UNKN
	015605 FT	015605 FT	2 0 66010 0 03 0408+62
			ROSER RD (T422)
		S 0060/0000	LENGTH(AH 2167 BK 3326)
			024 "DIA CIR PLASTIC
		0050/3300	LEN=0040 INSTALLED 2005
			018 "DIA CIR PLASTIC
		0050/2788	LEN=0040 INSTALLED 2006
			018 "DIA CIR PLASTIC
		0050/2582	LEN=0040 INSTALLED 2006
			018 "DIA CIR PLASTIC
		0050/1926	LEN=0040 INSTALLED 2007
			018 "DIA CIR PLASTIC
		0050/1672	LEN=0040 INSTALLED 2007
			018 "DIA CIR PLASTIC
		0050/1566	LEN=0040 INSTALLED 2007
			024 "DIA CIR PLASTIC
		0050/1417	LEN=0031 INSTALLED UNKN
			024 "DIA CIR PLASTIC

DIR: B TOTAL LEN: 3.928 MI. DIST: 08-4 SR: 3014
LEFT MUN: CODORUS T RIGHT MUN: CODORUS T

			0050/1263	LEN=0001 INSTALLED UNKN 018 "DIA CIR PLASTIC
			0050/0716	LEN=0040 INSTALLED 2007 018 "DIA CIR PLASTIC
			0050/0550	LEN=0040 INSTALLED 2007
	012279 FT		012279 FT	2 0 66010 0 03 0375+36
			S 0050/0000	LENGTH(AH 3326 BK 3072) 018 "DIA CIR PLASTIC
			0040/3065	LEN=0040 INSTALLED 2007 030 "DIA CIR PLASTIC
			0040/2889	LEN=0040 INSTALLED 2007 018 "DIA CIR PLASTIC
			0040/2515	LEN=0040 INSTALLED 2007 018 "DIA CIR PLASTIC
			0040/1961	LEN=0030 INSTALLED UNKN 018 "DIA CIR PLASTIC
			0040/1732	LEN=0040 INSTALLED 2007 018 "DIA CIR PLASTIC
			0040/1607	LEN=0025 INSTALLED UNKN 012 "DIA CIR PLASTIC
			0040/0963	LEN=0029 INSTALLED UNKN
SCHUMAN RD (T414)	0040/0916			SCHUMAN RD
			0040/0700	(T414) 019"H 30"W ELLIP CONC
			0040/0660	LEN=0040 INSTALLED 2007 018 "DIA CIR PLASTIC
			0040/0336	LEN=0040 INSTALLED 2007
UNKNOWN RD (TWP)	0040/0253 009207 FT		009207 FT	2 0 66010 0 03 0344+64
			S 0040/0000	LENGTH(AH 3072 BK 2965)
LC TO/FROM UNKNOWN RD (CONN)	0030/2898			036 "DIA CIR PLASTIC
			0030/2723	LEN=0035 INSTALLED UNKN 036 "DIA CIR PLASTIC
			0030/2045	LEN=0035 INSTALLED UNKN 018 "DIA CIR PLASTIC
			0030/2004	LEN=0035 INSTALLED UNKN 018 "DIA CIR PLASTIC
			0030/1254	LEN=0035 INSTALLED UNKN 018 "DIA CIR PLASTIC
			0030/0827	LEN=0040 INSTALLED UNKN 024 "DIA CIR PLASTIC
			0030/0250	LEN=0040 INSTALLED UNKN

DIR: B TOTAL LEN: 3.928 MI. DIST: 08-4 SR: 3014
LEFT MUN: CODORUS T RIGHT MUN: CODORUS T

```
2 0 66010 0 03 0314+99 006242 FT                 006242 FT
PARRISH RD
(T408)                 0030/0000                 0030/0000 LENGTH(AH 2965 BK 2859)
                                                         018 "DIA CIR PLASTIC
                                                 0020/2842 LEN=0035 INSTALLED UNKN
                                                         018 "DIA CIR PLASTIC
                                                 0020/2567 LEN=0040 INSTALLED UNKN

                                                         018 "DIA CIR PLASTIC
                                                 0020/1961 LEN=0040 INSTALLED 2007
                                                         018 "DIA CIR PLASTIC
                                                 0020/1883 LEN=0050 INSTALLED 2007
                                                         018 "DIA CIR PLASTIC
                                                 0020/1474 LEN=0050 INSTALLED UNKN
                                                         018 "DIA CIR PLASTIC
                                                 0020/1374 LEN=0035 INSTALLED UNKN
                                                         015 "DIA CIR PLASTIC
                                                 0020/1224 LEN=0032 INSTALLED UNKN
                                                         014"H 23"W ELLIP CONC
                                                 0020/0964 LEN=0035 INSTALLED UNKN
                                                         024 "DIA CIR PLASTIC
                                                 0020/0772 LEN=0032 INSTALLED UNKN

                       003383 FT                 003383 FT 2 0 66010 0 03 0286+40
                                                         WAGNER RD
                                                         (T369)
                                                 0020/0000 LENGTH(AH 2859 BK 3383)
                                                         024 "DIA CIR PLASTIC
                                                 0010/3304 LEN=0100 INSTALLED UNKN
                                                         018 "DIA CIR PLASTIC
                                                 0010/3248 LEN=0035 INSTALLED UNKN
                                                         018 "DIA CIR PLASTIC
                                                 0010/2883 LEN=0050 INSTALLED UNKN
                                                         012"H 24"W ELLIPTICAL*
                                                 0010/2618 LEN=0027 INSTALLED UNKN
                                                         018 "DIA CIR PLASTIC
                                                 0010/2020 LEN=0035 INSTALLED UNKN
                                                         018 "DIA CIR PLASTIC
                                                 0010/1814 LEN=0035 INSTALLED UNKN
                                                         019"H 30"W ELLIP CONC
                                                 0010/1308 LEN=0032 INSTALLED UNKN

                       000000 FT                 000000 FT 2 0 66010 0 03 0252+57
                                                      NC KREBS RD
                                                         JEFFERSON RD
                                                         (SR0516 SEG 0120/0944)
                                                         MFC BEGIN = E
                                                 0010/0000 LENGTH(AH 3383 BK 0000)
```

DIR: B TOTAL LEN: 1.342 MI. DIST: 08-4 SR: 3013
LEFT MUN: CODORUS T RIGHT MUN: CODORUS T

STICKS RD	007084 FT	007084 FT	STICKS RD
(SR0216 SEG 0260/1243)	0030/2070	0030/2070	(SR0216 SEG 0260/1243)
			058"H 91"W ELLIP CONC
			LEN=0040 INSTALLED 2017
			TRIB OF PIERCEVILLE CR
			STRUCTURE LENGTH 9 FT
		0030/1125	BMSID 66/3013/0030/1125
			018 "DIA CIR PLASTIC
		0030/0766	LEN=0035 INSTALLED UNKN
			024 "DIA CIR PLASTIC
		0030/0489	LEN=0035 INSTALLED UNKN
			024 "DIA CIR PLASTIC
		0030/0370	LEN=0040 INSTALLED 2014
			018 "DIA CIR PLASTIC
		0030/0132	LEN=0040 INSTALLED UNKN
			018 "DIA CIR PLASTIC
		0030/0067	LEN=0035 INSTALLED UNKN
	005014 FT	005014 FT	2 0 66168 0 00 0050+83
		S 0030/0000	LENGTH(AH 2070 BK 2516)
			018 "DIA CIR PLASTIC
		0020/0612	LEN=0040 INSTALLED UNKN
			018 "DIA CIR PLASTIC
		0020/0416	LEN=0040 INSTALLED UNKN
	002498 FT	002498 FT	2 0 66168 0 00 0024+98
		S 0020/0000	LENGTH(AH 2516 BK 2498)
			018 "DIA CIR PLASTIC
		0010/1107	LEN=0040 INSTALLED UNKN
			038"H 44"W ELLIP CONC
		0010/0160	LEN=0040 INSTALLED UNKN
	000000 FT	000000 FT	2 0 66168 0 00 0000+00
			NC PIERCEVILLE RD
			SR 0851
			(SR0851 SEG 0030/0000)
			MFC BEGIN = E
		S 0010/0000	LENGTH(AH 2498 BK 0000)

DIR: B TOTAL LEN: 4.612 MI. DIST: 08-4 SR: 3012
LEFT MUN: SHREWSBURY T RIGHT MUN: SHREWSBURY T

	024352 FT	024352 FT	SEVEN VALLEYS RD
		0100/1449	(SR0616 SEG 0100/0694)
			NEDRA CT
		0100/1373	(PRDR)
			WILDBERRY CT
		0100/1286	(PRDR)
		0100/0053	BMSEN 66/3012/0100/0000
			SHREWSBURY
		0100/0027	CODORUS T
	022903 FT	022903 FT	2 0 66122 0 00 0229+66
			CENTERVIL CK
			BMSBG 66/3012/0100/0000
		S 0100/0000	LENGTH(AH 1449 BK 2830)
ROSER RD (T422)	0090/2712		
			018 "DIA CIRC CONCR
		0090/2631	LEN=0030 INSTALLED UNKN
			019"H 30"W ELLIP CONC

DIR: B TOTAL LEN: 4.612 MI. DIST: 08-4 SR: 3012
LEFT MUN: CODORUS T RIGHT MUN: CODORUS T

		0090/2348	LEN=0032 INSTALLED UNKN
			018 "DIA CIR PLASTIC
		0090/2187	LEN=0030 INSTALLED UNKN
			018 "DIA CIR PLASTIC
		0090/2087	LEN=0035 INSTALLED UNKN
			019 "DIA CIRC CONCR
		0090/1597	LEN=0032 INSTALLED UNKN
			019"H 30"W ELLIPTICAL*
		0090/1060	LEN=0032 INSTALLED UNKN
			018 "DIA CIR PLASTIC
		0090/0754	LEN=0035 INSTALLED UNKN
			BMSEN 66/3012/0090/0000
		0090/0050	BRIDGE POSTED (TONS)
	020073 FT	020073 FT	2 0 66122 0 00 0201+43
			SGL 15 COMB
			PIERCEV RN
			BMSBG 66/3012/0090/0000
		0090/0000	LENGTH(AH 2830 BK 2649)
			KOPP LN
		0080/2642	(PRDR)
			NARROW GAUGE RD
		0080/2575	(T368)
			024 "DIA CIR PLASTIC
		0080/2548	LEN=0045 INSTALLED UNKN
WHITNEY LN (PRDR)	0080/1637		
			018 "DIA CIR PLASTIC
		0080/1609	LEN=0040 INSTALLED UNKN
			018 "DIA CIR PLASTIC
		0080/0514	LEN=0035 INSTALLED UNKN
	017424 FT	017424 FT	2 0 66122 0 00 0174+24
			018 "DIA CIR PLASTIC
			LEN=0032 INSTALLED UNKN
		0080/0000	LENGTH(AH 2649 BK 2436)
SYCAMORE LN (PRDR)	0070/1819		
			018 "DIA CIR PLASTIC
		0070/1787	LEN=0030 INSTALLED UNKN
			018 "DIA CIR PLASTIC
		0070/1367	LEN=0033 INSTALLED UNKN
			018 "DIA CIR PLASTIC
		0070/0790	LEN=0035 INSTALLED UNKN
	014988 FT	014988 FT	2 0 66122 0 00 0149+88

DIR: B TOTAL LEN: 4.612 MI. DIST: 08-4 SR: 3012
LEFT MUN: CODORUS T RIGHT MUN: CODORUS T

		5 0070/0000	LENGTH(AH 2436 BK 2461)
			018 "DIA CIR PLASTIC
		0060/2413	LEN=0032 INSTALLED UNKN
SHADY OAK LN (PRDR)	0060/2401		
			018 "DIA CIR PLASTIC
		0060/1928	LEN=0036 INSTALLED UNKN
			018 "DIA CIRC METAL
		0060/1781	LEN=0030 INSTALLED UNKN
			018 "DIA CIR PLASTIC
		0060/1482	LEN=0035 INSTALLED UNKN
			018 "DIA CIR PLASTIC
		0060/1153	LEN=0033 INSTALLED 2012
			018 "DIA CIR PLASTIC
		0060/0412	LEN=0022 INSTALLED 2012
			024 "DIA CIRC METAL
		0060/0018	LEN=0041 INSTALLED UNKN
2 0 66122 0 00 0125+27 012527 FT			012527 FT
SCHUMAN RD (T414)	0060/0000	5 0060/0000	LENGTH(AH 2461 BK 2459)
			024 "DIA CIR PLASTIC
		0050/2153	LEN=0045 INSTALLED 2012
			MUMMERT RD
		0050/1976	(T407)
			MECKLEY RD
		0050/1687	(T411)
			054"H 00"W MULT METAL
		0050/1658	LEN=0030 INSTALLED UNKN
			PIERCEVIL.RN
			STRUCTURE LENGTH 17 FT
		0050/1633	BMSID 66/3012/0050/1633
			018 "DIA CIR PLASTIC
		0050/1383	LEN=0035 INSTALLED 2012
			019 "DIA CIR PLASTIC
		0050/1267	LEN=0032 INSTALLED 2012
			018 "DIA CIR PLASTIC
		0050/0534	LEN=0035 INSTALLED 2012
			018 "DIA CIR PLASTIC
		0050/0373	LEN=0033 INSTALLED 2012
	010068 FT	010068 FT	2 0 66122 0 00 0100+68
		5 0050/0000	LENGTH(AH 2459 BK 2948)
			018 "DIA CIR PLASTIC
		0040/2859	LEN=0030 INSTALLED 2012
			018 "DIA CIR PLASTIC
		0040/2546	LEN=0040 INSTALLED 2012
			018 "DIA CIR PLASTIC
		0040/2070	LEN=0035 INSTALLED 2012

DIR: B TOTAL LEN: 4.612 MI. DIST: 08-4 SR: 3012
LEFT MUN: CODORUS T RIGHT MUN: CODORUS T

				018 "DIA CIR PLASTIC
			0040/1219	LEN=0035 INSTALLED 2012
				018 "DIA CIR PLASTIC
			0040/0840	LEN=0030 INSTALLED 2012
	007120 FT		007120 FT	2 0 66122 0 00 0071+20
			S 0040/0000	LENGTH(AH 2948 BK 2183)
				015 "DIA CIRC METAL
			0030/1677	LEN=0042 INSTALLED UNKN
NAFE SAWMILL RD (T406)	0030/1638			018 "DIA CIR PLASTIC
			0030/1638	LEN=0042 INSTALLED UNKN
				FOGLE FARM LN
		==	0030/1497	(PRDR)
				048 "DIA CIRC METAL
			0030/0483	LEN=0041 INSTALLED UNKN
MEADOW LN (PRDR)	0030/0141	== ==		FOREST LN
			0030/0141	(PRDR)
	004937 FT		004937 FT	2 0 66122 0 00 0049+37
			S 0030/0000	LENGTH(AH 2183 BK 2538)
LAUREL LN (PRDR)	0020/1090	==		
				019"H 30"W ELLIP CONC
			0020/0900	LEN=0040 INSTALLED 2012
				048 "DIA CIRC METAL
			0020/0083	LEN=0039 INSTALLED UNKN
	002399 FT		002399 FT	2 0 66122 0 00 0023+99
			S 0020/0000	LENGTH(AH 2538 BK 2399)
				RESSLER RD
		==	0010/2172	(T409)
				024 "DIA CIR PLASTIC
			0010/1532	LEN=0032 INSTALLED 2012
				024 "DIA CIR PLASTIC
			0010/1080	LEN=0050 INSTALLED 2012
				018 "DIA CIRC METAL
			0010/0032	LEN=0040 INSTALLED UNKN
	000000 FT		000000 FT	2 0 66122 0 00 0000+00
			NC	ROCKVILLE RD
				JEFFERSON RD
				(SR0516 SEG 0100/0000)
				MFC BEGIN = E
			S 0010/0000	LENGTH(AH 2399 BK 0000)

DIR: B TOTAL LEN: 4.841 MI. DIST: 08-4 SR: 3011
LEFT MUN: SHREWSBURY T RIGHT MUN: SHREWSBURY T

PLEASANT VALLEY RD (SR0616 SEG 0050/0000)	025561 FT 0100/2414	025561 FT 0100/2414	PLEASANT VALLEY RD (SR0616 SEG 0050/0000) FOR SR 0616 AND 3011
		0100/2243	(CONN)
		0100/2186	018 "DIA CIRC CONCR LEN=0042 INSTALLED UNKN
		0100/1906	018 "DIA CIRC CONCR LEN=0044 INSTALLED UNKN
		0100/1516	018 "DIA CIRC CONCR LEN=0054 INSTALLED UNKN
		0100/1054	024 "DIA CIRC CONCR LEN=0049 INSTALLED UNKN
		0100/0646	018 "DIA CIRC CONCR LEN=0037 INSTALLED UNKN
SUSQUEHANNOCK H.S. DR (GOVT)	0100/0290 023147 FT	023147 FT	2 0 66004 0 02 0510+83
		S 0100/0000	LENGTH(AH 2414 BK 2306)
		0090/1947	018 "DIA CIRC CONCR LEN=0064 INSTALLED UNKN
		0090/1037	018 "DIA CIRC CONCR LEN=0055 INSTALLED UNKN
		0090/0524	018 "DIA CIRC CONCR LEN=0037 INSTALLED UNKN
SUSQUEHANNOCK H.S. DR (GOVT)	0090/0415		018 "DIA CIRC CONCR

DIR: B TOTAL LEN: 4.841 MI. DIST: 08-4 SR: 3011
LEFT MUN: SHREWSBURY T RIGHT MUN: SHREWSBURY T

		0090/0310	LEN=0054 INSTALLED UNKN
	020841 FT	020841 FT	2 0 66004 0 02 0486+04
			COUNTRY CLUB RD
			(T422)
		S 0090/0000	LENGTH(AH 2306 BK 2667)
SAWANNA CT			
(T366)	0080/2481		
			015 "DIA CIRC METAL
		0080/2385	LEN=0001 INSTALLED UNKN
			018 "DIA CIRC CONCR
		0080/1730	LEN=0031 INSTALLED UNKN
			018 "DIA CIRC CONCR
		0080/1372	LEN=0047 INSTALLED UNKN
			018 "DIA CIRC CONCR
		0080/0927	LEN=0032 INSTALLED UNKN
			018 "DIA CIRC CONCR
		0080/0260	LEN=0040 INSTALLED UNKN
			024 "DIA CIRC METAL
		0080/0010	LEN=0060 INSTALLED UNKN
	018174 FT	018174 FT	2 0 66004 0 02 0460+21
			NC FISSELS CHURCH RD
FISSELS CHURCH RD			MFC BEGIN = D
(SR3015 SEG 0010/0000)	0080/0000	S 0080/0000	LENGTH(AH 2667 BK 2229)
			018 "DIA CIR PLASTIC
		0070/2096	LEN=0040 INSTALLED 1998
			018 "DIA CIR PLASTIC
		0070/0779	LEN=0070 INSTALLED 1998
			HOLLEY RD
		0070/0708	(T365)
			024 "DIA CIR PLASTIC
		0070/0520	LEN=0030 INSTALLED 1998
	015945 FT	015945 FT	2 0 66004 0 02 0436+37
			INGHAM RD
			(T368)
		S 0070/0000	LENGTH(AH 2229 BK 2978)
ROBINS RUN CT			
(PRDR)	0060/1920		
			064"H 43"W METAL ARCH
		0060/1648	LEN=0020 INSTALLED 1999
			APOLLO RD
		0060/1517	(T354)
			024 "DIA CIR PLASTIC
		0060/1488	LEN=0060 INSTALLED 1998

DIR: B TOTAL LEN: 4.841 MI. DIST: 08-4 SR: 3011
LEFT MUN: SHREWSBURY T RIGHT MUN: SHREWSBURY T

			018 "DIA CIRC METAL
		0060/0843	LEN=0030 INSTALLED 1998
			018 "DIA CIR PLASTIC
		0060/0452	LEN=0030 INSTALLED 1998
	012967 FT	012967 FT	2 0 66004 0 02 0406+80
		S 0060/0000	LENGTH(AH 2978 BK 2398)
			018 "DIA CIR PLASTIC
		0050/2355	LEN=0060 INSTALLED 1998
			036 "DIA CIRC METAL
		0050/2170	LEN=0040 INSTALLED UNKN
			018 "DIA CIRC METAL
		0050/1943	LEN=0040 INSTALLED 1998
			024 "DIA CIR PLASTIC
		0050/1831	LEN=0040 INSTALLED 1998
			018 "DIA CIRC METAL
		0050/1188	LEN=0040 INSTALLED 1998
			018 "DIA CIR PLASTIC
		0050/0777	LEN=0049 INSTALLED 1998
SUNNY SLOPE RD (T353)	0050/0200		
		0050/0023	BMSEN 66/3011/0050/0000
			SHREWSBURY
		0050/0013	CODORUS T
	010569 FT	010569 FT	2 0 66004 0 01 0382+82
			CENTERVIL CK
			BMSBG 66/3011/0050/0000
		S 0050/0000	LENGTH(AH 2398 BK 3098)
			015 "DIA CAST IRON
		0040/3053	LEN=0050 INSTALLED UNKN
BONAIR RD (T353)	0040/3040		NC BONAIR RD
			013"H 22"W ELLIP METAL
		0040/2881	LEN=0051 INSTALLED UNKN
			015 "DIA CIRC METAL
		0040/2663	LEN=0040 INSTALLED UNKN
			015 "DIA CIRC METAL
		0040/2016	LEN=0031 INSTALLED UNKN
			030 "DIA CIRC METAL
		0040/1761	LEN=0040 INSTALLED UNKN
			021 "DIA CIRC METAL
		0040/1019	LEN=0035 INSTALLED 1997
			018 "DIA CIRC METAL
		0040/0556	LEN=0034 INSTALLED UNKN
			018 "DIA CIRC METAL
		0040/0196	LEN=0040 INSTALLED UNKN
	007471 FT	007471 FT	2 0 66004 0 01 0353+42

DIR: B TOTAL LEN: 4.841 MI. DIST: 08-4 SR: 3011
LEFT MUN: CODORUS T RIGHT MUN: CODORUS T

```
                                                  BOWSER RD
                                                  (SR3004 SEG 0010/0000)
                                               S  0040/0000 LENGTH(AH 3098 BK 1309)
                                                  018 "DIA CIRC METAL
                                                  0030/1220 LEN=0050 INSTALLED 1997
                                                  018 "DIA CIRC METAL
                                                  0030/1070 LEN=0040 INSTALLED 1997
                                                  018 "DIA CIRC CONCR
                                                  0030/0840 LEN=0040 INSTALLED UNKN

006162 FT                                         006162 FT 2 0 66004 0 01 0339+81
                                                  BIRTHDAY CLUB RD
                                                  (T364)
                                               S  0030/0000 LENGTH(AH 1309 BK 3485)
                                                  018 "DIA CIRC CONCR
                                                  0020/3412 LEN=0038 INSTALLED UNKN


                                                  024 "DIA CIRC METAL
                                                  0020/2088 LEN=0086 INSTALLED UNKN
                                                  018 "DIA CIRC CONCR
                                                  0020/1498 LEN=0031 INSTALLED UNKN
                                                  018 "DIA CIRC CONCR
                                                  0020/1203 LEN=0041 INSTALLED UNKN
                                                  018 "DIA CIRC METAL
                                                  0020/0824 LEN=0040 INSTALLED 1997
                                                  015"H 21"W ELLIP METAL
                                                  0020/0297 LEN=0030 INSTALLED UNKN
002677 FT                                         002677 FT 2 0 66004 0 01 0304+96
                                               S  0020/0000 LENGTH(AH 3485 BK 2677)
                                                  060 "DIA CIRC METAL
                                                  0010/2623 LEN=0020 INSTALLED 1997
                                                  018 "DIA CIRC METAL
                                                  0010/2268 LEN=0040 INSTALLED 1997
                                                  024 "DIA CIRC METAL
                                                  0010/1850 LEN=0040 INSTALLED UNKN


                                                  012 "DIA CIRC METAL
                                                  0010/0016 LEN=0055 INSTALLED UNKN
000000 FT                                         000000 FT 2 0 66004 0 01 0278+40
                                                     NC HILDEBRAND RD
                                                  MIDDLETOWN RD
                                                  (SR0851 SEG 0060/0000)
                                                  MFC BEGIN = E
                                               S  0010/0000 LENGTH(AH 2677 BK 0000)
```

DIR: B TOTAL LEN: .000 MI. DIST: 08-4 SR: 3010
LEFT MUN: CODORUS T RIGHT MUN: CODORUS T

000000 FT

000000 FT
7010/0000 LENGTH(AH 2830 BK 0000)

DIR: B TOTAL LEN: .015 MI. DIST: 08-4 SR: 3009
LEFT MUN: CODORUS T RIGHT MUN: CODORUS T

```
000079 FT                    000079 FT
                             INTER-AHD SR 0851
                                       (SR0851 SEG 0070/0000)
                                       SR 0851
                             0010/0079 (SR0851 SEG 0070/0000)
000000 FT                    000000 FT 2 0 66167 0 00 0000+00
                                NC MIDDLETOWN RD
                          * REF-BK     MARYLAND STATE LINE
                                       (STBD)
                                       MFC BEGIN = D
                          S 0010/0000  LENGTH(AH 0079 BK 0000)
```

DIR: B TOTAL LEN: 2.752 MI. DIST: 08-4 SR: 3008
LEFT MUN: SPRINGFIELD T RIGHT MUN: SPRINGFIELD T

	014528 FT	014528 FT	SUSQUEHANNA TR
		0060/2077	(SR3001 SEG 0160/1461)
			018 "DIA CIR PLASTIC
		0060/1382	LEN=0036 INSTALLED 1999
			018 "DIA CIR PLASTIC
		0060/1208	LEN=0040 INSTALLED 1999
			MUMMERT DR
		0060/0738	(T426)
	012451 FT	012451 FT	2 0 66159 0 00 0124+68
		S 0060/0000	LENGTH(AH 2077 BK 1934)
			018 "DIA CIR PLASTIC
		0050/1705	LEN=0040 INSTALLED 1999
	010517 FT	010517 FT	2 0 66159 0 00 0105+17
		S 0050/0000	LENGTH(AH 1934 BK 2568)
			018 "DIA CIRC METAL
		0040/2489	LEN=0031 INSTALLED UNKN
			018 "DIA CIRC METAL
		0040/1045	LEN=0030 INSTALLED UNKN
			018 "DIA CIRC METAL
		0040/0113	LEN=0030 INSTALLED UNKN
2 0 66159 0 00 0079+49	007949 FT	007949 FT	

DIR: B TOTAL LEN: 2.752 MI. DIST: 08-4 SR: 3008
LEFT MUN: SPRINGFIELD T RIGHT MUN: SPRINGFIELD T

FOUST RD (T420)	0040/0000		S 0040/0000	LENGTH(AH 2568 BK 3986) SPRINGFIELD
			0030/3402	SHREWSBURY T
			0030/2284	HAMETOWN RD (TWP)
	003963 FT		003963 FT	2 0 66159 0 00 0039+63
			S 0030/0000	LENGTH(AH 3986 BK 2462)
			0020/0859	WOLF ST (BORO) SHREWSBURY GLEN ROCK B
WALNUT ST (BORO)	0020/0476		0020/0476	HIGH ST (BORO)
			0020/0114	015 "DIA CIR PLASTIC LEN=0038 INSTALLED UNKN
	001501 FT		001501 FT	2 0 66159 0 00 0015+01
			S 0020/0000	CENTER ST (BORO) LENGTH(AH 2462 BK 1501)
CHURCH PL (BORO)	0010/1404			
			0010/0938	024 "DIA CIRC METAL LEN=0034 INSTALLED UNKN
CHURCH PL (BORO)	0010/0664			
			0010/0625	HAYWARD HTS (BORO)
NEW ST (BORO)	0010/0283			
UNNAMED AL (BORO)	0010/0218			
	000000 FT		000000 FT	2 0 66159 0 00 0000+00
				NC CHURCH ST MAIN ST (SR0216 SEG 0340/0709) MFC BEGIN = D
			S 0010/0000	LENGTH(AH 1501 BK 0000)

DIR: B TOTAL LEN: 1.654 MI. DIST: 08-4 SR: 3007
LEFT MUN: SHREWSBURY B RIGHT MUN: SHREWSBURY B

008732 FT

STONE ARCH RD
(BORO)

0040/2285

005424 FT

KIRCHNER RD
(T409)

0040/0000

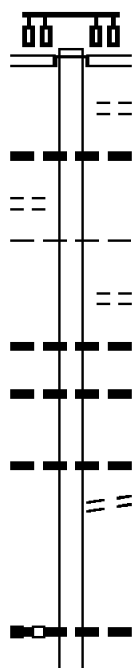

008732 FT
INTER-AHD OLD FARM LN
(BORO)
MAIN ST
(SR3001 SEG 0060/0000)
0040/3308
LUTHER RD
0040/2878 (PRDR)
018 "DIA CAST IRON
0040/2445 LEN=0049 INSTALLED UNKN

SHREWSBURY
0040/2267 SHREWSBURY T
MILLER PARK DR
0040/1798 (PRDR)
018 "DIA CIRC METAL
0040/1509 LEN=0035 INSTALLED UNKN
018 "DIA CIRC CONCR
0040/0959 LEN=0044 INSTALLED UNKN

060 "DIA CIRC METAL
0040/0295 LEN=0105 INSTALLED UNKN
STRAWBERRY RD
0040/0027 (T423)
005424 FT 2 0 66073 0 00 0325+16
024 "DIA CIRC CONCR
LEN=0049 INSTALLED UNKN
NC NEW FREEDOM RD
0040/0000 LENGTH(AH 3308 BK 2890)
018 "DIA CIRC CONCR

DIR: B TOTAL LEN: 1.654 MI. DIST: 08-4 SR: 3007
LEFT MUN: SHREWSBURY T RIGHT MUN: SHREWSBURY T

		0030/2620	LEN=0044 INSTALLED UNKN
			SHREWSBURY
		0030/1915	NEW FREEDOM B
			060 "DIA CIRC METAL
		0030/1914	LEN=0050 INSTALLED UNKN
			024 "DIA CIRC CONCR
		0030/0659	LEN=0071 INSTALLED UNKN
			ST JOHNS WAY
		0030/0458	(PRDR)
			018 "DIA CIRC CONCR
		0030/0267	LEN=0033 INSTALLED UNKN
			018 "DIA CIRC CONCR
		0030/0154	LEN=0045 INSTALLED UNKN
			018 "DIA CIRC CONCR
		0030/0044	LEN=0040 INSTALLED UNKN
2 0 66073 0 00 0295+74 002534 FT		002534 FT	
PLEASANT AV			
(BORO) 0030/0000		5 0030/0000	LENGTH(AH 2890 BK 1460)
			015 "DIA CIRC METAL
		0020/1094	LEN=0093 INSTALLED UNKN
			REEHLING RD
		0020/0731	(BORO)
			018 "DIA CIRC METAL
		0020/0282	LEN=0035 INSTALLED UNKN
			018 "DIA CIRC METAL
		0020/0196	LEN=0001 INSTALLED UNKN
001074 FT		001074 FT	2 0 66073 0 00 0281+14
		5 0020/0000	LENGTH(AH 1460 BK 1074)
			036 "DIA CIRC METAL
		0010/1066	LEN=0040 INSTALLED UNKN
			018 "DIA CIRC METAL
		0010/1016	LEN=0030 INSTALLED UNKN
			HIGHLAND AV
		0010/0767	(BORO)
CHERRY AL			
(BORO) 0010/0475			
FRANKLIN ST			
(BORO) 0010/0275			
000000 FT		000000 FT	2 0 66073 0 00 0270+40
			MAIN ST
			(SR3002 SEG 0020/0000)
		NC	CONSTITUTION AV
		INTER-BK	CONSTITUTION AV
			(BORO)
			MFC BEGIN = C
MAIN ST			
(SR3002 SEG 0020/0000) 0010/0000		5 0010/0000	LENGTH(AH 1074 BK 0000)

DIR: B TOTAL LEN: 3.385 MI. DIST: 08-4 SR: 3006
LEFT MUN: SHREWSBURY B RIGHT MUN: SHREWSBURY B

	017873 FT	017873 FT	MAIN ST
		0080/2307	(SR3001 SEG 0080/2484)
			018 "DIA CAST IRON
		0080/2010	LEN=0015 INSTALLED UNKN
			SUNSET DR
		0080/1977	(BORO)
ASCOT DR			
(TWP)	0080/0683		
			024 "DIA CIR PLASTIC
		0080/0476	LEN=0032 INSTALLED UNKN
			TREE HOLLOW DR
		0080/0244	(TWP)
2 0 66004 0 02 0717+44	015566 FT	015566 FT	SHREWSBURY
CARDIFF RD			SHREWSBURY T
(TWP)	0080/0000	S 0080/0000	LENGTH(AH 2307 BK 1766)
CALHOUN RD			
(T440)	0070/1168		
			018 "DIA CIRC METAL
		0070/0427	LEN=0034 INSTALLED UNKN
	013800 FT	013800 FT	2 0 66004 0 02 0699+85
		S 0070/0000	LENGTH(AH 1766 BK 2576)
			013"H 17"W ELLIP METAL
		0060/1935	LEN=0042 INSTALLED UNKN
			024 "DIA CIRC METAL
		0060/0932	LEN=0046 INSTALLED UNKN
2 0 66004 0 02 0674+09	011224 FT	011224 FT	
TOAD VALLEY RD			
(SR3022 SEG 0010/0000)	0060/0000	S 0060/0000	LENGTH(AH 2576 BK 3214)

DIR: B TOTAL LEN: 3.385 MI. DIST: 08-4 SR: 3006
LEFT MUN: SHREWSBURY T RIGHT MUN: SHREWSBURY T

GANTZ RD (T434)	0050/3022		
			018 "DIA CIR PLASTIC
		0050/3020	LEN=0045 INSTALLED 2005
			013"H 17"W ELLIP METAL
		0050/2592	LEN=0040 INSTALLED UNKN
			013"H 17"W ELLIP METAL
		0050/2268	LEN=0035 INSTALLED UNKN
GLEN VALLEY RD (T426)	0050/1444		
			015"H 21"W ELLIP METAL
		0050/1372	LEN=0036 INSTALLED UNKN
			015"H 21"W ELLIP METAL
		0050/0911	LEN=0040 INSTALLED UNKN
			015"H 21"W ELLIP METAL
		0050/0530	LEN=0040 INSTALLED UNKN
	008010 FT	008010 FT	2 0 66004 0 02 0641+14
			GLEN VALLEY RD
			(T426)
		S 0050/0000	LENGTH(AH 3214 BK 2607)
			LC FOR GLEN VALLEY RD
		0040/2494	(CONN)
		0040/2346	BMSEN 66/3006/0040/2318
			2 0 66004 0 02 0638+81
			TROUT RUN
		0040/2318	BMSBG 66/3006/0040/2318
			024 "DIA CIRC METAL
		0040/1654	LEN=0045 INSTALLED UNKN
			015"H 21"W ELLIP METAL
		0040/1187	LEN=0030 INSTALLED UNKN
SHUE CT (T393)	0040/0574		
			018 "DIA CIRC METAL
		0040/0308	LEN=0055 INSTALLED UNKN
			030 "DIA CIRC METAL
		0040/0033	LEN=0055 INSTALLED UNKN
2 0 66004 0 02 0615+32	005403 FT	005403 FT	
EVERETT RD (T394)	0040/0000	S 0040/0000	LENGTH(AH 2607 BK 2440)
		0030/2376	BMSEN 66/3006/0030/2353
			2 0 66004 0 00 0614+47
			TROUT RUN
		0030/2353	BMSBG 66/3006/0030/2353
			RENNOLL RD
		0030/2162	(T392)
			024"H 35"W ELLIP METAL
		0030/2136	LEN=0042 INSTALLED UNKN

DIR: B TOTAL LEN: 3.385 MI. DIST: 08-4 SR: 3006
LEFT MUN: SHREWSBURY T RIGHT MUN: SHREWSBURY T

			015"H 21"W ELLIP METAL
		0030/1800	LEN=0030 INSTALLED UNKN
			015 "DIA CIRC METAL
		0030/0890	LEN=0036 INSTALLED UNKN
			015 "DIA CIRC METAL
		0030/0587	LEN=0039 INSTALLED UNKN
2 0 66004 0 02 0590+92 002963 FT			002963 FT
BOHR CT			
(T395)	0030/0000	5 0030/0000	LENGTH(AH 2440 BK 1993)
			018 "DIA CIR PLASTIC
		0020/1889	LEN=0030 INSTALLED 2005
			013"H 17"W ELLIP METAL
		0020/1493	LEN=0042 INSTALLED UNKN
			WALKER RD
		0020/1119	(T396)
			BMSEN 66/3006/0020/0934
		0020/1016	BRIDGE POSTED (TONS)
			2 0 66004 0 02 0580+75
			SGL 23 COMB 31
			TROUT RUN
		0020/0996	BMSBG 66/3006/0020/0934
			013"H 17"W ELLIP METAL
		0020/0890	LEN=0030 INSTALLED UNKN
			018 "DIA CIRC METAL
		0020/0225	LEN=0030 INSTALLED UNKN
		0020/0122	(AAR 535047A)#TRKS 01
	000970 FT	000970 FT	2 0 66004 0 02 0571+50
			BALTIMORE ST
			(T397)
		NC	CLEARVIEW DR
		5 0020/0000	LENGTH(AH 1993 BK 0970)
RAIL VIEW CT			
(TWP)	0010/0881		
		0010/0430	BMSEN 66/3006/0010/0289
			1 1 02338 0 00 0006+91
			S.BR.CODOR.
		0010/0352	BMSBG 66/3006/0010/0289
			018 "DIA CIRC METAL
		0010/0100	LEN=0050 INSTALLED UNKN
	000000 FT	000000 FT	1 1 02338 0 00 0011+50
			PLEASANT VALLEY RD
			(SR0616 SEG 0070/0000)
		NC	BALTIMORE ST
		INTER-BK	BALTIMORE ST
			(SR0616 SEG 0070/0000)
			MFC BEGIN = D
		5 0010/0000	LENGTH(AH 0970 BK 0000)

DIR: B TOTAL LEN: .000 MI. DIST: 08-4 SR: 3005
LEFT MUN: SHREWSBURY T RIGHT MUN: SHREWSBURY T

000000 FT	000000 FT	
	7030/0000	LENGTH(AH 3206 BK 2181)
000000 FT	000000 FT	
	7020/0000	LENGTH(AH 2181 BK 1098)
000000 FT	000000 FT	
	7010/0000	LENGTH(AH 1098 BK 0000)

DIR: B TOTAL LEN: 2.710 MI. DIST: 08-4 SR: 3004
LEFT MUN: SHREWSBURY T RIGHT MUN: SHREWSBURY T

STELTZ RD (SR0851 SEG 0150/0166) BOUNDARY RD (T419)	014311 FT	014311 FT	
	0060/2658	0060/2658	STELTZ RD (SR0851 SEG 0150/0166)
		0060/1591	021"H 15"W METAL ARCH LEN=0035 INSTALLED 2000
		0060/1172	021"H 15"W METAL ARCH LEN=0030 INSTALLED 2000
		0060/1011	015 "DIA CIRC METAL LEN=0030 INSTALLED UNKN
		0060/0545	015 "DIA CIRC METAL LEN=0030 INSTALLED UNKN
	011653 FT	011653 FT	2 0 66111 0 01 0117+87 COUNTRY CLUB RD (T422)
COUNTRY CLUB RD (T422)	0050/1810	5 0060/0000	LENGTH(AH 2658 BK 1841)
		0050/0768	015"H 21"W ELLIP METAL LEN=0035 INSTALLED UNKN
		0050/0560	021"H 15"W METAL ARCH LEN=0003 INSTALLED 1997
	009812 FT	009812 FT	2 0 66111 0 01 0099+55
		5 0050/0000	LENGTH(AH 1841 BK 2640)
		0040/2264	048 "DIA CIRC METAL LEN=0050 INSTALLED UNKN
DAUGHERTY RD (T462)	0040/1920		
		0040/0816	019"H 50"W ELLIP CONC LEN=0032 INSTALLED UNKN

DIR: B TOTAL LEN: 2.710 MI. DIST: 08-4 SR: 3004
LEFT MUN: SHREWSBURY T RIGHT MUN: SHREWSBURY T

```
                                                  0040/0010 BMSEN 66/3004/0040/0000
                                                            042"H 66"W CONC STRUCT
                                                  0040/0007 LEN=0028 INSTALLED UNKN
                        007172 FT                 007172 FT 2 0 66111 0 01 0073+05
                                                            TR.CODORUS
                                                            BMSBG 66/3004/0040/0000
                                                S 0040/0000 LENGTH(AH 2640 BK 1879)

2 0 66111 0 00 0052+69  005293 FT                 005293 FT INGHAM RD
BOYER RD                                                    (T368)
(T406)                   0030/0000              S 0030/0000 LENGTH(AH 1879 BK 3045)
                                                            018 "DIA CIRC METAL
                                                  0020/2743 LEN=0035 INSTALLED 1997

                                                            021"H 27"W ELLIP METAL
                                                  0020/1023 LEN=0040 INSTALLED UNKN

                                                            ST JOHNS CT
                                                  0020/0043 (T350)
                        002248 FT                 002248 FT 2 0 66111 0 00 0022+48
                                                      NC HILDERBRAND RD
                                                S 0020/0000 LENGTH(AH 3045 BK 2248)
                                                            036 "DIA CIRC METAL
                                                  0010/2180 LEN=0033 INSTALLED UNKN

                                                            SHREWSBURY
                                                  0010/0128 CODORUS T
                                                  0010/0103 BMSEN 66/3004/0010/0092
                                                            2 0 66111 0 00 0000+55
                                                            CENTERVILLE
                                                  0010/0092 BMSBG 66/3004/0010/0092
                        000000 FT                 000000 FT 2 0 66111 0 00 0000+00
                                                            HILDERBRAND RD
                                                            (SR3011 SEG 0040/0000)
                                                      NC BOWSER ROAD
HILDERBRAND RD                                              MFC BEGIN = E
(SR3011 SEG 0040/0000)   0010/0000              S 0010/0000 LENGTH(AH 2248 BK 0000)
```

DIR: B TOTAL LEN: 1.265 MI. DIST: 08-4 SR: 3003
LEFT MUN: SPRING GARDEN T RIGHT MUN: SPRING GARDEN T

GEORGE ST	006678 FT	006678 FT	GEORGE ST
(SR3001 SEG 0360/0858)	0030/1921	0030/1921	(SR3001 SEG 0360/0858)
			018 "DIA CIR PLASTIC
		0030/1210	LEN=0073 INSTALLED UNKN
			050"H 72"W PIPE ARCH
		0030/0661	LEN=0080 INSTALLED UNKN
			018 "DIA CIR PLASTIC
		0030/0389	LEN=0050 INSTALLED UNKN
			018 "DIA CIR PLASTIC
		0030/0387	LEN=0040 INSTALLED UNKN
			050"H 72"W PIPE ARCH
		0030/0205	LEN=0050 INSTALLED UNKN
1 0 00892 0 00 0048+88	004757 FT	004757 FT	
SHADY DELL RD			NC STARCROSS RD
(T305)	0030/0000	0030/0000	LENGTH(AH 1921 BK 2253)
			013"H 18"W ELLIP METAL
		0020/1897	LEN=0053 INSTALLED UNKN
CHESTNUT LN			
(TWP)	0020/0332		
	002504 FT	002504 FT	1 0 00892 0 00 0025+04
			SPRING GARDEN
			YORK T
		0020/0000	LENGTH(AH 2253 BK 2504)
VALMERE PATH			WYNTREBROOKE DR
(TWP)	0010/1973	0010/1973	(TWP)
			060 "DIA CIRC METAL
		0010/0968	LEN=0068 INSTALLED UNKN
			024 "DIA CIRC METAL
		0010/0397	LEN=0030 INSTALLED UNKN
	000000 FT	000000 FT	1 0 00892 0 00 0000+00
			GEORGE ST
MONUMENT RD			(SR3001 SEG 0330/1311)
(T508)			NC OLD BALTIMORE PK
GEORGE ST			MFC BEGIN = E
(SR3001 SEG 0330/1311)	0010/0000	0010/0000	LENGTH(AH 2504 BK 0000)

DIR: B TOTAL LEN: 1.574 MI. DIST: 08-4 SR: 3002
LEFT MUN: SHREWSBURY T RIGHT MUN: SHREWSBURY T

	008312 FT	008312 FT	SUSQUEHANNA TR
		0040/2001	(SR3001 SEG 0030/1819)
			015 "DIA CIRC CONCR
		0040/1305	LEN=0030 INSTALLED UNKN
			016 "DIA CAST IRON
		0040/0178	LEN=0030 INSTALLED UNKN
	006311 FT	006311 FT	1 1 02002 0 00 0050+59
		0040/0000	LENGTH(AH 2001 BK 2098)
			012 "DIA CAST IRON
		0030/1604	LEN=0029 INSTALLED UNKN
			SHREWSBURY
		0030/1040	NEW FREEDOM B
WETHERSFIELD DR (BORO)	0030/0564		
			VETERANS DR
		0030/0540	(BORO)
WETHERSFIELD DR (BORO)	0030/0405		
			012 "DIA CAST IRON
		0030/0371	LEN=0030 INSTALLED UNKN
1 1 02002 0 00 0029+53	004213 FT	004213 FT	
REEHLING RD (BORO)	0030/0000	0030/0000	LENGTH(AH 2098 BK 2953)
			MATTHEWS COURT
		0020/2556	(BORO)
			016 "DIA CAST IRON
		0020/2535	LEN=0057 INSTALLED UNKN
			HOFFHEINS DR
		0020/2110	(BORO)
			OLD KEESEY RD
			(BORO)
			NC CAMPBELL RD

DIR: B TOTAL LEN: 1.574 MI. DIST: 08-4 SR: 3002
LEFT MUN: NEW FREEDOM B RIGHT MUN: NEW FREEDOM B

			FREEDOM AV
		0020/1173	(BORO)
			015 "DIA CIRC CONCR
		0020/1031	LEN=0045 INSTALLED UNKN
UNNAMED AL			
(BORO)	0020/0922		
GEORGE ST			
(BORO)	0020/0672		
JOHN AL			
(BORO)	0020/0347		
			CONSTITUTION AV
		0020/0027	(BORO)
1 1 02002 0 00 0000+00	001260 FT	001260 FT	
CONSTITUTION AV			
(SR3007 SEG 0010/0000)	0020/0000	0020/0000	LENGTH(AH 2953 BK 1260)
UNNAMED AL			
(BORO)	0010/1145		
UNNAMED AL			
(BORO)	0010/0937		
			FACTORY AL
		0010/0721	(BORO)
UNNAMED AL			
(BORO)	0010/0626		
		0010/0579	BMSEN 66/3002/0010/0565
			120"H 48"W CON BOX CUL
		0010/0575	LEN=0300 INSTALLED UNKN
			2 0 66073 0 00 0263+58
			BEETREE RUN
		0010/0565	BMSBG 66/3002/0010/0565
			FRONT AV
		0010/0540	(BORO)
			RAILROAD AV
		0010/0398	(BORO)
		0010/0338	(AAR 535056Y)#TRKS 02
			012 "DIA CIRC METAL
		0010/0312	LEN=0001 INSTALLED UNKN
FRONT ST			
(BORO)	0010/0283		
			FRONT ST
		0010/0242	(BORO)
			018 "DIA CIRC METAL
		0010/0145	LEN=0058 INSTALLED UNKN
			CHURCH AL
		0010/0076	(BORO)
	000000 FT	000000 FT	2 0 66073 0 00 0257+96
			NC MAIN ST
		INTER-BK	MAIN ST
			(SR0851 SEG 0160/0000)
			MFC BEGIN = D
SECOND ST			
(SR0851 SEG 0160/0000)	0010/0000	0010/0000	LENGTH(AH 1260 BK 0000)

DIR: B TOTAL LEN: 15.582 MI. DIST: 08-4 SR: 3001
LEFT MUN: SPRING GARDEN T RIGHT MUN: SPRING GARDEN T

082271 FT

BUSINESS 83 RD
(SR3075 SEG 0055/0000) 0364/0833

081438 FT

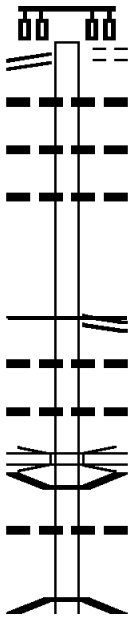

082271 FT
REF-AHD GEORGE ST
(SR3075 SEG 0055/0000)
YORK HOSPITAL DR
(PRDR)
0364/0833
024 "DIA CIRC CONCR
0364/0631 LEN=0068 INSTALLED UNKN
030 "DIA CIRC CONCR
0364/0412 LEN=0120 INSTALLED UNKN
018 "DIA CIRC CONCR
0364/0255 LEN=0050 INSTALLED UNKN
081438 FT 0 0 00000 0 00 0000+00
BUSINESS 83 RD
(SR3075 SEG 0050/1647)
MFC BEGIN = B
5 0364/0000 LENGTH(AH 0833 BK 1826)
030 "DIA CIRC CONCR
0360/1795 LEN=0025 INSTALLED UNKN
018 "DIA CIRC CONCR
0360/1653 LEN=0030 INSTALLED UNKN
BUS. I-83 SB
0360/1490 OP ID 66/3075/0053/0000
0360/1335 BMSEN 66/3001/0360/1286
018 "DIA CIR PLASTIC
0360/1320 LEN=0020 INSTALLED UNKN
1 0 00127 0 00 0874+22
TYLER RUN
0360/1296 BMSBG 66/3001/0360/1286

DIR: B TOTAL LEN: 15.582 MI. DIST: 08-4 SR: 3001
LEFT MUN: SPRING GARDEN T RIGHT MUN: SPRING GARDEN T

			018 "DIA CIRC METAL
		0360/1148	LEN=0064 INSTALLED UNKN
			018 "DIA CIRC CONCR
		0360/1139	LEN=0067 INSTALLED UNKN
STARCROSS RD (SR3003 SEG 0030/1921)	0360/0858		
			018 "DIA CIRC CONCR
		0360/0539	LEN=0036 INSTALLED UNKN
			018 "DIA CIRC CONCR
		0360/0513	LEN=0034 INSTALLED UNKN
			018 "DIA CIRC CONCR
		0360/0208	LEN=0031 INSTALLED UNKN
			018 "DIA CIRC CONCR
		0360/0185	LEN=0039 INSTALLED UNKN
	079612 FT	079612 FT	1 0 00127 0 00 0860+85
			TRI-HILL RD
			(T314)
		S 0360/0000	LENGTH(AH 1826 BK 2528)
			042"H 64"W CON BOX CUL
		0350/2171	LEN=0035 INSTALLED UNKN
			018 "DIA CIR PLASTIC
		0350/2121	LEN=0035 INSTALLED UNKN
			GOTWALT AL
		0350/2086	(TWP)
			015 "DIA CIRC METAL
		0350/2030	LEN=0044 INSTALLED UNKN
			014"H 23"W ELLIP CONC
		0350/1996	LEN=0046 INSTALLED UNKN
		0350/1633	BMSEN 66/3001/0350/1591
			0 0 00000 0 00 0000+00
			TYLERS RUN
		0350/1591	BMSBG 66/3001/0350/1591
			DUKE ST
		0350/0948	(T312)
			SPRING GARDEN
		0350/0357	YORK T
		0350/0323	BMSEN 66/3001/0350/0287
			1 0 00127 0 00 0838+47
			TYLERS RUN
		0350/0287	BMSBG 66/3001/0350/0287
	077084 FT	077084 FT	1 0 00127 0 00 0835+60
			POWDER MILL RD
			(TWP)
		S 0350/0000	LENGTH(AH 2528 BK 2988)
			000"H 00"W **UNKNOWN**
		0340/2659	LEN=0001 INSTALLED UNKN
DELPHIC DR (TWP)	0340/2548		

DIR: B TOTAL LEN: 15.582 MI. DIST: 08-4 SR: 3001
LEFT MUN: YORK T RIGHT MUN: YORK T

				018 "DIA CIRC CONCR
			0340/2331	LEN=0044 INSTALLED UNKN
			0340/2067	BMSEN 66/3001/0340/2054
				1 0 00127 0 00 0826+29
				TR.S.BR.COD.
			0340/2054	BMSBG 66/3001/0340/2054
				018 "DIA CIRC CONCR
			0340/1886	LEN=0050 INSTALLED UNKN
				024 "DIA CIRC METAL
			0340/1857	LEN=0045 INSTALLED UNKN
WYNTRE BROOKE DR (TWP)	0340/1581			
				018 "DIA CIRC CONCR
			0340/1392	LEN=0056 INSTALLED UNKN
				018 "DIA CIRC CONCR
			0340/1357	LEN=0055 INSTALLED UNKN
				CHURCHILL DR
			0340/1332	(TWP)
				018 "DIA CIRC CONCR
			0340/0731	LEN=0037 INSTALLED UNKN
				018 "DIA CIRC CONCR
			0340/0696	LEN=0030 INSTALLED UNKN
	074096 FT		074096 FT	1 0 00127 0 00 0805+34
				MARLBOROUGH DR
				(TWP)
			5 0340/0000	LENGTH(AH 2988 BK 2004)
				014"H 23"W ELLIP CONC
			0330/1410	LEN=0110 INSTALLED UNKN
OLD BALTIMORE PK (SR3003 SEG 0010/0000) MONUMENT DR (T508)	0330/1311		0330/1311	
				018 "DIA CIRC CONCR
			0330/0699	LEN=0043 INSTALLED UNKN
				018 "DIA CIRC METAL
			0330/0675	LEN=0042 INSTALLED UNKN
				HOMELAND RD
			0330/0420	(TWP)
1 0 00127 0 00 0785+30	072092 FT		072092 FT	JOPPA RD
GRANTLEY RD (SR4001 SEG 0010/0000)	0330/0000			(T508)
			5 0330/0000	LENGTH(AH 2004 BK 3516)
				018 "DIA CIRC CONCR
			0320/3229	LEN=0040 INSTALLED UNKN
JOLO WY (TWP)	0320/3125			
UNKNOWN (TWP)	0320/2794			

DIR: B TOTAL LEN: 15.582 MI. DIST: 08-4 SR: 3001
LEFT MUN: YORK T RIGHT MUN: YORK T

			048 "DIA CIRC CONCR
		0320/2266	LEN=0060 INSTALLED UNKN
CLAIRIAN DR			
(TWP)	0320/2144		
FAIR ACRES DR			
(TWP)	0320/1276	POI 0320/1276	(APRA) FAIRVALLEY COURT
			027 "DIA CIRC METAL
		0320/0989	LEN=0060 INSTALLED UNKN
			018 "DIA CIRC CONCR
		0320/0966	LEN=0059 INSTALLED UNKN
			(APRA) ROLLING ACRES
			ROLLING ACRES DR
		POI 0320/0646	(TWP)
			LEADER HEIGHTS RD
1 0 00127 0 00 0750+20	068576 FT	068576 FT	(SR0182 SEG 0140/0000)
INDIAN ROCK DAM RD			
(SR0182 SEG 0140/0000)	0320/0000	S 0320/0000	LENGTH(AH 3516 BK 1220)
REYNOLDS MILL RD			
(SR3017 SEG 0080/2049)	0310/0992		
	067356 FT	067356 FT	1 0 00127 0 00 0737+84
			NC GEORGE ST
SOUTHERN HILLS RD			
(TWP)	0310/0000	S 0310/0000	LENGTH(AH 1220 BK 3255)
			018 "DIA CIRC CONCR
		0300/3092	LEN=0052 INSTALLED 2003
			018 "DIA CIRC CONCR
		0300/2780	LEN=0072 INSTALLED 2003
			JOPPA RD
		0300/2100	(T729)
			015 "DIA CIRC CONCR
		0300/2090	LEN=0024 INSTALLED 1999
			015 "DIA CIRC CONCR
		0300/1659	LEN=0001 INSTALLED UNKN
			018 "DIA CIRC CONCR
		0300/1514	LEN=0056 INSTALLED 2003
			018 "DIA CIRC CONCR
		0300/1174	LEN=0052 INSTALLED 2003
			018 "DIA CIRC METAL
		0300/0642	LEN=0052 INSTALLED UNKN
			018 "DIA CIRC CONCR
		0300/0164	LEN=0047 INSTALLED 2003
	064101 FT	064101 FT	1 0 00127 0 00 0705+29
		S 0300/0000	LENGTH(AH 3255 BK 1448)
			CODORUS CRK.
			STRUCTURE LENGTH 16 FT
		0290/0900	BMSID 66/3001/0290/0900

DIR: B TOTAL LEN: 15.582 MI. DIST: 08-4 SR: 3001
LEFT MUN: YORK T RIGHT MUN: YORK T

```
                                                    YORK
                                          0290/0883 SPRINGFIELD T

                   062653 FT              062653 FT 1 0 00127 0 00 0690+81
                                        S 0290/0000 LENGTH(AH 1448 BK 2325)
                                          0280/2325 BMSEN 66/3001/0280/2210
                                                    1 0 00127 0 00 0689+66
                                                    LK SPILLWAY
                                          0280/2210 BMSBG 66/3001/0280/2210

                                                    018 "DIA CIRC CONCR
                                          0280/1231 LEN=0037 INSTALLED 2003
                                                    018 "DIA CIRC CONCR
                                          0280/0749 LEN=0040 INSTALLED 2003
                                                    018 "DIA CIRC CONCR
                                          0280/0349 LEN=0048 INSTALLED 2003
                   060328 FT              060328 FT 1 0 00127 0 00 0667+56
                                                NC SUSQUEHANNA TR
                                        S 0280/0000 LENGTH(AH 2325 BK 1145)
                                                    GREENBRIAR DR
                                          0270/0982 (TWP )
                                                    SPRINGFIELD
                                          0270/0952 JACOBUS B
                                                    018 "DIA CIRC CONCR
                                          0270/0480 LEN=0040 INSTALLED 2003
GEISELMAN DR
(BORO)              0270/0048
                   059183 FT              059183 FT 1 0 00127 0 00 0655+89
                                                    UNNAMED AL
                                                    (BORO)
                                        S 0270/0000 LENGTH(AH 1145 BK 1392)
                                                    CHURCH ST
                                          0260/0892 (SR2068 SEG 0010/0000)
CHURCH ST
(BORO)               0260/0877

                                                    018 "DIA CIRC CONCR
                                          0260/0857 LEN=0035 INSTALLED UNKN
WATER ST                                            WATER ST
(SR3040 SEG 0040/1809)  0260/0403         0260/0403 (BORO)
                   057791 FT              057791 FT 1 0 00127 0 00 0641+97
                                                    MEADOW ST
                                                    (BORO)
                                        S 0260/0000 LENGTH(AH 1392 BK 2249)
                                                    024"H 56"W ELLIP METAL
                                          0250/2106 LEN=0043 INSTALLED UNKN
                                                    UNNAMED AL
                                          0250/1922 (BORO)
                                                    018 "DIA CIRC CONCR
                                          0250/1916 LEN=0044 INSTALLED UNKN
```

DIR: B TOTAL LEN: 15.582 MI. DIST: 08-4 SR: 3001
LEFT MUN: JACOBUS B RIGHT MUN: JACOBUS B

SMITH ST (BORO)	0250/1785		
			YORK RD (SR3020 SEG 0110/0000)
VALLEY RD (SR3020 SEG 0110/0000)	0250/1044	0250/1044	
	055542 FT	055542 FT	1 0 00127 0 00 0619+81
			NC MAIN ST
			JACOBUS
			SPRINGFIELD T
		S 0250/0000	LENGTH(AH 2249 BK 1786)
SCHOOL RD (T520)	0240/1759	0240/1759	
			030 "DIA CIRC CONCR
		0240/1691	LEN=0045 INSTALLED UNKN
			018 "DIA CIRC CONCR
		0240/1689	LEN=0045 INSTALLED UNKN
			015 "DIA CIRC CONCR
		0240/0725	LEN=0035 INSTALLED UNKN
HIDDEN HILL FARM LN (PRDR)	0240/0606		
1 0 00127 0 00 0601+95	053756 FT	053756 FT	SEMINOLE DR (BORO)
BECK RD (T528)	0240/0000	S 0240/0000	LENGTH(AH 1786 BK 2344)
			CHEYENNE DR
		0230/1395	(BORO)
			018 "DIA CAST IRON
		0230/1233	LEN=0039 INSTALLED UNKN
			016 "DIA CAST IRON
		0230/0083	LEN=0043 INSTALLED UNKN
	051412 FT	051412 FT	1 0 00127 0 00 0578+51
		S 0230/0000	LENGTH(AH 2344 BK 0856)
			018 "DIA CIRC CONCR
		0220/0264	LEN=0037 INSTALLED UNKN
			015"H 00"W MULT CONCR
		0220/0074	LEN=0041 INSTALLED UNKN
	050556 FT	050556 FT	1 0 00127 0 00 0555+63
			NC SUSQUEHANNA TR
			NORTH ST
			(SR3100 SEG 0002/0000)

DIR: B TOTAL LEN: 15.582 MI. DIST: 08-4 SR: 3001
LEFT MUN: SPRINGFIELD T RIGHT MUN: SPRINGFIELD T

			INTER-BK	MAIN ST
				(SR0214 SEG 0138/0000)
REYNOLDS MILL RD				
(SR0214 SEG 0138/0000)	0220/0000		S 0220/0000	LTH AH 000856 BK 000100
	050556 FT		050556 FT	
			7214/0000	LTH AH 000100 BK 001023
			INTER-AHD	MAIN ST
				(SR0214 SEG 0150/0000)
				ORE ST
ORE ST				(SR0214 SEG 0150/0000)
(BORO)	0200/1023		0200/1023	LOGANVILLE B
				018 "DIA CIRC CONCR
			0200/0898	LEN=0025 INSTALLED UNKN
CEMETERY ST				
(BORO)	0200/0603			
	049533 FT		049533 FT	1 0 00127 0 00 0524+81
			S 0200/0000	LENGTH(AH 1023 BK 3689)
				024 "DIA CIRC CONCR
			0190/3092	LEN=0028 INSTALLED UNKN
PINE AV				
(BORO)	0190/2896			
				018 "DIA CIRC CONCR
			0190/2716	LEN=0045 INSTALLED UNKN
				UNKNOWN AL
			0190/2626	(BORO)
				UNKNOWN AL
			0190/2493	(BORO)
				UNKNOWN AL
			0190/2364	(BORO)
				UNKNOWN AL
			0190/2086	(BORO)
MILL ST				
(T529)	0190/2008			
				012 "DIA CAST IRON
			0190/1761	LEN=0038 INSTALLED UNKN
				018 "DIA CIR PLASTIC
			0190/1614	LEN=0037 INSTALLED UNKN
				015 "DIA CIR UNKNOWN
			0190/0619	LEN=0036 INSTALLED UNKN
	045844 FT		045844 FT	1 0 00127 0 00 0487+92
			NC MAIN ST	
				LOGANVILLE
				SPRINGFIELD T
			S 0190/0000	LENGTH(AH 3689 BK 2172)
INNERST LN				
(TWP)	0180/1805			
				018 "DIA CIRC METAL

DIR: B TOTAL LEN: 15.582 MI. DIST: 08-4 SR: 3001
LEFT MUN: SPRINGFIELD T RIGHT MUN: SPRINGFIELD T

			0180/1727	LEN=0046 INSTALLED UNKN
				018 "DIA CIRC CONCR
			0180/1062	LEN=0038 INSTALLED UNKN
SPRINGFIELD RD (T399)	0180/0900	==		
				018"H 01"W ELLIP METAL
			0180/0434	LEN=0038 INSTALLED UNKN
				SPRINGFIELD RD
		==	0180/0340	(T399)
ACKWOOD DR (T403)	0180/0195	==		
	043672 FT		043672 FT	1 0 00127 0 00 0466+20
				LINDY LN
				(T402)
		==	S 0180/0000	LENGTH(AH 2172 BK 3142)
				018 "DIA CIRC METAL
			0170/2328	LEN=0047 INSTALLED UNKN
				018 "DIA CAST IRON
			0170/1264	LEN=0043 INSTALLED UNKN
				RIDGEVIEW RD
			0170/0335	(SR2070 SEG 0010/0000)
1 0 00127 0 00 0434+78	040530 FT		INTER-BK	SUSQUEHANNA TR
GLEN ROCK RD (SR0216 SEG 0420/0000)	0170/0000			(SR0216 SEG 0420/0000)
	040530 FT		S 0170/0000	LTH AH 003142 BK 000100
			040530 FT	
		N	7164/0000	LTH AH 000100 BK 001796
			INTER-AHD	SUSQUEHANNA TR
				(SR0216 SEG 0430/0000)
				SEAKS RUN RD
			0160/1796	(SR0216 SEG 0430/0000)
CHURCH ST (SR3008 SEG 0060/2077)	0160/1461			
	038734 FT		038734 FT	1 0 00127 0 00 0387+59
GLEN VALLEY RD (T435)	0160/0000	POI		(APRA) ALBRIGHT'S MH ES
			S 0160/0000	LENGTH(AH 1796 BK 1986)
				018 "DIA CIRC CONCR
			0150/1810	LEN=0041 INSTALLED UNKN
				INDUSTRIAL RD
		==	0150/0658	(TWP)

DIR: B TOTAL LEN: 15.582 MI. DIST: 08-4 SR: 3001
LEFT MUN: SPRINGFIELD T RIGHT MUN: SPRINGFIELD T

	036748 FT			036748 FT	1 0 00127 0 00 0367+85
					SPRINGFIELD
					SHREWSBURY T
				0150/0000	LENGTH(AH 1986 BK 3224)
					COMMERCE DR
			==	0140/2853	(PRDR)
					015 "DIA CIRC METAL
				0140/2711	LEN=0046 INSTALLED UNKN
					024 "DIA CIRC METAL
				0140/1745	LEN=0065 INSTALLED UNKN
					THEATRE RD
			==	0140/1294	(T530)
					018 "DIA CIRC CONCR
				0140/0762	LEN=0063 INSTALLED UNKN
POND DR (T530)	0140/0740	==			
	033524 FT			033524 FT	1 0 00127 0 00 0335+61
					HAIN RD
					(SR2093 SEG 0060/1172)
			==	0140/0000	LENGTH(AH 3224 BK 3477)
					030 "DIA CIRC CONCR
				0130/2006	LEN=0046 INSTALLED UNKN
HAMETOWN RD (T433)	0130/1818	==			
					018 "DIA CIRC CONCR
				0130/1222	LEN=0042 INSTALLED UNKN
	030047 FT			030047 FT	1 0 00127 0 00 0300+71
					HARVEY CT
					(T571)
			==	0130/0000	LENGTH(AH 3477 BK 3310)
					024 "DIA CIRC CONCR
				0120/2478	LEN=0040 INSTALLED UNKN
RESERVOIR RD (T437)	0120/1625	==			
					018 "DIA CIRC CONCR
				0120/1504	LEN=0040 INSTALLED UNKN

DIR: B TOTAL LEN: 15.582 MI. DIST: 08-4 SR: 3001
LEFT MUN: SHREWSBURY T RIGHT MUN: SHREWSBURY T

LEFT		RIGHT
	026737 FT	026737 FT 1 0 00127 0 00 0267+61
		NC SUSQUEHANNA TR
		SHREWSBURY
		SHREWSBURY B
		S 0120/0000 LENGTH(AH 3310 BK 2036)
		018 "DIA CIRC CONCR
		0110/1413 LEN=0145 INSTALLED UNKN
		WOODLAND DR
		== 0110/1226 (BORO)
		024 "DIA CIRC CONCR
		0110/0524 LEN=0040 INSTALLED UNKN
		GATEWOOD DR
		== 0110/0243 (BORO)
		076"H 72"W CON BOX CUL
		0110/0066 LEN=0044 INSTALLED UNKN
1 0 00127 0 00 0247+25	024701 FT	024701 FT
VALLEY RD		
(SR3022 SEG 0020/2950)	0110/0000	S 0110/0000 LENGTH(AH 2036 BK 2055)
		WINEBERRY DR
		== 0100/1720 (BORO)
HOLIDAY DR		
(BORO)	0100/1334	
		024 "DIA CIRC METAL
		0100/1098 LEN=0211 INSTALLED UNKN
SUNDANCE LN		
(BORO)	0100/0954	
		BROOKVIEW LN
		== 0100/0565 (BORO)
		012 "DIA CIRC CONCR
		0100/0506 LEN=0052 INSTALLED UNKN
	022646 FT	022646 FT 1 0 00127 0 00 0226+61
		PLANK RD
		(SR2074 SEG 0010/0000)
		S 0100/0000 LENGTH(AH 2055 BK 1605)
		NORTHPOINT DR
		== 0090/1146 (BORO)
	021041 FT	021041 FT 1 0 00127 0 00 0210+89
		CLEARVIEW DR
		(BORO)
		== S 0090/0000 LENGTH(AH 1605 BK 2507)
CLEARVIEW DR		
(SR3006 SEG 0080/2307)	0080/2484	
		036 "DIA CIRC METAL
		0080/2342 LEN=0033 INSTALLED UNKN

DIR: B TOTAL LEN: 15.582 MI. DIST: 08-4 SR: 3001
LEFT MUN: SHREWSBURY B RIGHT MUN: SHREWSBURY B

				LOCUST AV
		==	0080/2268	(BORO)
PINE AV				
(BORO)	0080/1934	==		
				HILLCREST DR
		==	0080/1650	(BORO)
PLAYGROUND AV				
(BORO)	0080/1461	==		
				LINDEN AV
		== ==	0080/1179	(BORO)
				WALNUT AV
		== ==	0080/0899	(BORO)
				KREEGER AV
		==	0080/0758	(BORO)
				030"H 42"W ELLIP METAL
			0080/0753	LEN=0035 INSTALLED UNKN
				FORREST AV
				(SR0851 SEG 0230/0000)
			0080/0587	
				015"H 21"W ELLIP METAL
			0080/0531	LEN=0038 INSTALLED UNKN
				MAPLE AV
		== ==	0080/0289	(BORO)
	018534 FT		018534 FT	1 0 00127 0 00 0185+70
				RAILROAD AV
				(BORO)
		== ==	S 0080/0000	LENGTH(AH 2507 BK 2002)
				RESERVOIR AV
		== ==	0070/1717	(BORO)
ALLEY				
(BORO)	0070/1535	==		
ALLEY				
(BORO)	0070/1379	==		
				ALLEY
		==	0070/1298	(BORO)
CHURCH AV				
(BORO)	0070/1108	==		
				CHURCH AV
		==	0070/1015	(BORO)
				012 "DIA CIRC METAL
			0070/1009	LEN=0035 INSTALLED UNKN
1 0 00127 0 00 0165+74	016532 FT		016532 FT	
GREENMONT AV				
(BORO)	0070/0000	==	S 0070/0000	LENGTH(AH 2002 BK 3040)
				018 "DIA CIRC CONCR
			0060/2625	LEN=0035 INSTALLED UNKN
CLOVERDALE AV				
(BORO)	0060/2150	==		

DIR: B TOTAL LEN: 15.582 MI. DIST: 08-4 SR: 3001
LEFT MUN: SHREWSBURY B RIGHT MUN: SHREWSBURY B

HABELSTON AV (BORO)	0060/1706		
			018 "DIA CIRC METAL
		0060/1358	LEN=0062 INSTALLED UNKN
			018 "DIA CAST IRON
		0060/1333	LEN=0045 INSTALLED UNKN
		0060/1307	(AAR 866185C)#TRKS 01
			015 "DIA CIRC METAL
		0060/1237	LEN=0045 INSTALLED UNKN
			TOLNA RD
		0060/1160	(BORO)
			015 "DIA CIRC METAL
		0060/1133	LEN=0035 INSTALLED UNKN
ONION BL (BORO)	0060/0794		
			SHEFFER RD
		0060/0556	(BORO)
	013492 FT	013492 FT	1 0 00127 0 00 0135+34
			OLD FARM RD
			(BORO)
NEW FREEDOM RD (SR3007 SEG 0040/3308)	0060/0000	S 0060/0000	LENGTH(AH 3040 BK 2198)
			048 "DIA CIRC METAL
		0050/2130	LEN=0036 INSTALLED UNKN
			VIRGINIA AV
		0050/1486	(BORO)
			SHREWSBURY
		0050/1245	SHREWSBURY T
BOLLINGER DR (PRDR)	0050/0747		
			ESSEX CIRCLE DR
		0050/0188	(BORO)
			057"H 61"W ELLIP CONC
		0050/0062	LEN=0036 INSTALLED UNKN
	011294 FT	011294 FT	1 0 00127 0 00 0113+37
			NC MAIN ST
		S 0050/0000	LENGTH(AH 2198 BK 1996)
			018 "DIA CIRC CONCR
		0040/1464	LEN=0040 INSTALLED UNKN
STRAWBERRY RD (T423)	0040/0940		
			018 "DIA CIRC CONCR
		0040/0486	LEN=0036 INSTALLED UNKN
	009298 FT	009298 FT	1 0 00127 0 00 0093+41
			WINDY HILL RD
			(SR2078 SEG 0010/0000)
		S 0040/0000	LENGTH(AH 1996 BK 2804)

DIR: B TOTAL LEN: 15.582 MI. DIST: 08-4 SR: 3001
LEFT MUN: SHREWSBURY T RIGHT MUN: SHREWSBURY T

CAMPBELL RD
(SR3002 SEG 0040/2001) 0030/1819

044"H 66"W ELLIP CONC
0030/0697 LEN=0054 INSTALLED UNKN

006494 FT 006494 FT 1 0 00127 0 00 0064+94
OAKWOOD RD
(T415)
0030/0000 LENGTH(AH 2804 BK 3018)

018 "DIA CIRC CONCR
0020/1985 LEN=0035 INSTALLED UNKN

KELLER RD
(T427) 0020/1306

SOUTHWOOD RD
0020/1285 (T456)
018 "DIA CIRC CONCR
0020/0975 LEN=0040 INSTALLED UNKN

024 "DIA CIRC CONCR
0020/0194 LEN=0045 INSTALLED UNKN
003476 FT 003476 FT 1 0 00127 0 00 0034+76
0020/0000 LENGTH(AH 3018 BK 3476)
SWEENEY CT
0010/3422 (T438)

015 "DIA CIRC CONCR
0010/2502 LEN=0036 INSTALLED UNKN

018 "DIA CIRC CONCR
0010/1237 LEN=0041 INSTALLED UNKN

ADAMS RD
(T526) 0010/1194

STEWARTSTOWN RD
0010/0915 (SR2076 SEG 0010/0000)

000000 FT 000000 FT 1 0 00127 0 00 0000+00
NC SUSQUEHANNA TR
REF-BK MARYLAND STATE LINE
(STBD)
MFC BEGIN = C
0010/0000 LENGTH(AH 3476 BK 0000)

DIR: B TOTAL LEN: 1.633 MI. DIST: 08-4 SR: 2104
LEFT MUN: PEACH BOTTOM T RIGHT MUN: PEACH BOTTOM T

008621 FT

008621 FT (APRA) PEACH BOTTOM ATO
INTER-AHD LAY RD
(T601)
FLINTVILLE RD
0030/2554 (TBC)
015"H 21"W ELLIP METAL

DIR: B TOTAL LEN: 1.633 MI. DIST: 08-4 SR: 2104
LEFT MUN: PEACH BOTTOM T RIGHT MUN: PEACH BOTTOM T

```
                                                 0030/2541 LEN=0060 INSTALLED UNKN
                                                           015 "DIA CIRC METAL
                                                 0030/1928 LEN=0035 INSTALLED UNKN
                                                           015 "DIA CIRC METAL
                                                 0030/1752 LEN=0033 INSTALLED UNKN
                                                           018 "DIA CIRC METAL
                                                 0030/0920 LEN=0070 INSTALLED 1999
                                                           018 "DIA CIRC METAL
                                                 0030/0418 LEN=0040 INSTALLED 1999
                 006067 FT                       006067 FT 2 0 66070 0 00 0215+10
                                                S 0030/0000 LENGTH(AH 2554 BK 3098)
                                                           042 "DIA CIRC METAL
                                                 0020/2635 LEN=0045 INSTALLED UNKN
STONE RD
(T605)            0020/2154

                                                           021"H 15"W METAL ARCH
                                                 0020/0698 LEN=0045 INSTALLED 1997

                 002969 FT                       002969 FT 2 0 66070 0 00 0183+89
                                                           PIKES PEAK RD
                                                           (T602)
                                                S 0020/0000 LENGTH(AH 3098 BK 2969)
                                                           042 "DIA CIRC METAL
                                                 0010/2859 LEN=0040 INSTALLED 1997

                                                 0010/1920 BMSEN 66/2104/0010/1908
                                                           2 0 66070 0 00 0173+50
                                                           TR.MUDDY CK
                                                 0010/1908 BMSBG 66/2104/0010/1908
                                                           056"H 90"W OTHER STRUC
                                                 0010/1888 LEN=0030 INSTALLED UNKN

                 000000 FT                       000000 FT 2 0 66070 0 00 0154+20
                                                      NC LAY RD
                                                           BROAD ST ET
                                                           (SR2045 SEG 0030/0000)
                                                 INTER-BK  WATSON RD
                                                           (T595)
                                                           MFC BEGIN = D
                                                S 0010/0000 LENGTH(AH 2969 BK 0000)
```

DIR: B TOTAL LEN: 2.948 MI. DIST: 08-4 SR: 2103
LEFT MUN: STEWARTSTOWN B RIGHT MUN: STEWARTSTOWN B

015566 FT

015566 FT
INTER-AHD MILL ST
(BORO)
HILL ST
0070/1133 (SR0851 SEG 0340/1349)
ALLEY
0070/0728 (BORO)

DIR: B TOTAL LEN: 2.948 MI. DIST: 08-4 SR: 2103
LEFT MUN: STEWARTSTOWN B RIGHT MUN: STEWARTSTOWN B

			015 "DIA CIRC CONCR
		0070/0567	LEN=0025 INSTALLED UNKN
			GEORGE ST
		0070/0362	(BORO)
	014433 FT	014433 FT	2 0 66119 0 01 0147+75
CEMETERY AV			NC MILL ST
(BORO)	0070/0000	S 0070/0000	LENGTH(AH 1133 BK 2110)
			STEWARTSTOWN
		0060/0987	HOPEWELL T
			024 "DIA CIRC METAL
		0060/0933	LEN=0036 INSTALLED UNKN
			044"H 72"W ELLIP METAL
		0060/0149	LEN=0052 INSTALLED UNKN
			024 "DIA CIRC METAL
		0060/0034	LEN=0054 INSTALLED UNKN
	012323 FT	012323 FT	2 0 66119 0 00 0123+23
			CHURCH ST
			(T547)
		S 0060/0000	LENGTH(AH 2110 BK 2668)
			015"H 21"W ELLIP METAL
		0050/2231	LEN=0042 INSTALLED UNKN
			018 "DIA CIRC METAL
		0050/1970	LEN=0042 INSTALLED UNKN
		0050/1604	BMSEN 66/2103/0050/1565
			2 0 66119 0 00 0111+61
			T.DEER CK.
		0050/1565	BMSBG 66/2103/0050/1565
STERLING RD			
(T548)	0050/1416		
			024 "DIA CIRC METAL
		0050/1005	LEN=0220 INSTALLED UNKN
			024 "DIA CIRC METAL
		0050/0935	LEN=0071 INSTALLED UNKN
			018 "DIA CIRC METAL
		0050/0830	LEN=0030 INSTALLED UNKN
			ROSEWOOD DR
		0050/0478	(T516)
2 0 66119 0 00 0096+55	009655 FT	009655 FT	
RIDGE MEADOW RD			
(T542)			
STEWARTSTOWN RD			NC STEWARTSTOWN RD
(T545)	0050/0000	S 0050/0000	LENGTH(AH 2668 BK 2161)
			015 "DIA CIRC METAL
		0040/2134	LEN=0001 INSTALLED UNKN
			WILLOW ST
		0040/1504	(T518)

DIR: B TOTAL LEN: 2.948 MI. DIST: 08-4 SR: 2103
LEFT MUN: HOPEWELL T RIGHT MUN: HOPEWELL T

HREBIK RD
(T542)

0040/0940

015 "DIA CIRC METAL
0040/0706 LEN=0030 INSTALLED UNKN

015 "DIA CIRC METAL
0040/0025 LEN=0035 INSTALLED UNKN
007494 FT 007494 FT 2 0 66119 0 00 0074+94
S 0040/0000 LENGTH(AH 2161 BK 2325)

015 "DIA CIRC METAL
0030/1188 LEN=0040 INSTALLED UNKN
ORCHARD RD
0030/1127 (T549)

018 "DIA CIR PLASTIC
0030/0113 LEN=0030 INSTALLED UNKN
005169 FT 005169 FT 2 0 66119 0 00 0051+69
S 0030/0000 LENGTH(AH 2325 BK 2401)

018 "DIA CIRC METAL
0020/1717 LEN=0035 INSTALLED UNKN

018 "DIA CIRC METAL
2 0 66119 0 00 0027+68 002768 FT 0020/0002 LEN=0040 INSTALLED UNKN
OLD FIELD LN
(PRDR) 0020/0000 S 0020/0000 LENGTH(AH 2401 BK 2768)
LC FOR OLD FIELD LN
(CONN) 0010/2645

024 "DIA CIR PLASTIC
0010/2000 LEN=0040 INSTALLED 2004

BLEVINS RD
0010/0904 (T548)

024 "DIA CIRC METAL
0010/0010 LEN=0020 INSTALLED UNKN
000000 FT 000000 FT 2 0 66119 0 00 0000+00
NC RIDGE MEADOW RD
REF-BK MARYLAND STATE LINE
(STBD)
MFC BEGIN = E
S 0010/0000 LENGTH(AH 2768 BK 0000)

DIR: B TOTAL LEN: .000 MI. DIST: 08-4 SR: 2101
LEFT MUN: HOPEWELL T RIGHT MUN: HOPEWELL T

000000 FT	000000 FT	
	7030/0000	LENGTH(AH 2011 BK 2747)
000000 FT	000000 FT	
	7020/0000	LENGTH(AH 2747 BK 2378)
000000 FT	000000 FT	
	7010/0000	LENGTH(AH 2378 BK 0000)

DIR: B TOTAL LEN: 1.336 MI. DIST: 08-4 SR: 2099
LEFT MUN: HOPEWELL T RIGHT MUN: HOPEWELL T

	007055 FT		007055 FT PLANK RD
			0030/2311 (SR2074 SEG 0080/0000)
			015 "DIA CIRC METAL
			0030/2290 LEN=0060 INSTALLED UNKN
			015 "DIA CIRC METAL
			0030/1472 LEN=0044 INSTALLED UNKN
			015 "DIA CIRC METAL
			0030/0830 LEN=0035 INSTALLED 1999
OAKWOOD HEIGHTS DR (PRDR)	0030/0648	POI	0030/0648 (APRA) OAKWOOD HEIGHTS
OAKWOOD HEIGHTS DR (PRDR)	0030/0425		
2 0 66123 0 00 0047+68	004744 FT		004744 FT
SADLERS CHURCH RD (T541)	0030/0000		S 0030/0000 LENGTH(AH 2311 BK 2075)
			015 "DIA CIRC METAL
			0020/1765 LEN=0030 INSTALLED UNKN
	002669 FT		002669 FT 2 0 66123 0 00 0026+69
			ORWIG RD
			(T543)
			S 0020/0000 LENGTH(AH 2075 BK 2669)
			015"H 21"W ELLIP METAL
			0010/1725 LEN=0030 INSTALLED UNKN
			018 "DIA CIRC METAL
			0010/0706 LEN=0024 INSTALLED UNKN
	000000 FT		000000 FT 2 0 66123 0 00 0000+00
			NC SAWMILL RD
			BRIDGEVIEW RD
			(SR0851 SEG 0290/0000)
			MFC BEGIN = E
			S 0010/0000 LENGTH(AH 2669 BK 0000)

DIR: B TOTAL LEN: 1.196 MI. DIST: 08-4 SR: 2097
LEFT MUN: HOPEWELL T RIGHT MUN: HOPEWELL T

PLANK RD	006317 FT		006317 FT	PLANK RD
(SR2074 SEG 0040/0000)	0030/2348		0030/2348	(SR2074 SEG 0040/0000)
				018 "DIA CIRC CONCR
			0030/1915	LEN=0060 INSTALLED UNKN
				018 "DIA CIRC METAL
			0030/1440	LEN=0060 INSTALLED UNKN
				WOLFE RD
		==	0030/1407	(T442)
JUNCTION RD				
(T441)	0030/1123	==		
				015"H 21"W ELLIP METAL
			0030/0801	LEN=0048 INSTALLED UNKN
				015"H 21"W ELLIP METAL
			0030/0395	LEN=0046 INSTALLED UNKN
				JULI DR
		==	0030/0279	(T439)
				018"H 36"W ELLIP METAL
			0030/0246	LEN=0054 INSTALLED UNKN
	003969 FT		003969 FT	2 0 66166 0 00 0039+63
			S 0030/0000	LENGTH(AH 2348 BK 1921)
				024 "DIA CIRC METAL
			0020/1889	LEN=0048 INSTALLED UNKN
				018 "DIA CIRC METAL
			0020/1390	LEN=0048 INSTALLED UNKN
				034"H 50"W ELLIP METAL
			0020/1137	LEN=0048 INSTALLED UNKN
				018 "DIA CIRC CONCR
			0020/0911	LEN=0050 INSTALLED UNKN
				KNOLL DR
		==	0020/0832	(PRDR)
				018 "DIA CIRC CONCR
			0020/0573	LEN=0044 INSTALLED UNKN

DIR: B TOTAL LEN: 1.196 MI. DIST: 08-4 SR: 2097
LEFT MUN: HOPEWELL T RIGHT MUN: HOPEWELL T

			024 "DIA CIRC METAL
		0020/0304	LEN=0060 INSTALLED UNKN
			018 "DIA CIRC METAL
		0020/0170	LEN=0059 INSTALLED UNKN
	002048 FT	002048 FT	2 0 66166 0 00 0020+25
			I-83
			OP ID 66/0083/0034/2187
		S 0020/0000	LENGTH(AH 1921 BK 2048)
			056 "DIA CIRC METAL
		0010/2025	LEN=0100 INSTALLED UNKN
			HOPEWELL
		0010/1826	SHREWSBURY T
		0010/1790	BMSEN 66/2097/0010/1781
			0 0 00000 0 00 0000+00
			TR DEER CREK
		0010/1781	BMSBG 66/2097/0010/1781
			054"H 01"W CONC STRUCT
		0010/1711	LEN=0056 INSTALLED UNKN
NORTHBROOK LN (TWP)	0010/1636		
			018 "DIA CIRC CONCR
		0010/1608	LEN=0038 INSTALLED UNKN
			SHREWSBURY
		0010/1576	SHREWSBURY B
			018 "DIA CIRC CONCR
		0010/1515	LEN=0038 INSTALLED UNKN
			018 "DIA CIRC CONCR
		0010/1320	LEN=0042 INSTALLED UNKN
			SHREWSBURY SQ
			(PRDR)
		0010/1253	
			018 "DIA CIRC CONCR
		0010/1095	LEN=0051 INSTALLED UNKN
			018 "DIA CIRC CONCR
		0010/0536	LEN=0048 INSTALLED UNKN
CARDINAL DR (BORO)	0010/0453		
			072 "DIA CIRC CONCR
		0010/0384	LEN=0090 INSTALLED UNKN
			FROM 0851/0240 SH
		0010/0146	(CONN)
	000000 FT	000000 FT	2 0 66166 0 00 0000+00
		NC	MOUNT AIRY RD
			E FORREST AV
			(SR0851 SEG 0240/0542)
		INTER-BK	MOUNT AIRY RD
			(TWP)
			MFC BEGIN = D
		S 0010/0000	LENGTH(AH 2048 BK 0000)

DIR: B TOTAL LEN: 3.883 MI. DIST: 08-4 SR: 2095
LEFT MUN: WINTERSTOWN B RIGHT MUN: WINTERSTOWN B

	020502 FT	020502 FT	HILL ST
		0080/3546	(SR0216 SEG 0550/1934)
			030 "DIA CIRC CONCR
		0080/3500	LEN=0048 INSTALLED UNKN
			018 "DIA CIRC CONCR
		0080/3045	LEN=0046 INSTALLED UNKN
			018 "DIA CIRC CONCR
		0080/2648	LEN=0046 INSTALLED UNKN
			018 "DIA CIRC CONCR
		0080/2297	LEN=0046 INSTALLED UNKN
APPLE ST			APPLE ST
(BORO)	0080/2083	0080/2083	(BORO)
			018 "DIA CIRC METAL
		0080/1015	LEN=0035 INSTALLED UNKN
			CHERRY ST
		0080/0947	(BORO)
			030 "DIA CIRC CONCR
		0080/0600	LEN=0060 INSTALLED UNKN
	016956 FT	016956 FT	2 0 66004 0 04 1045+32
			WINTERSTOWN
			NORTH HOPEWELL T
		0080/0000	LENGTH(AH 3546 BK 1800)

DIR: B TOTAL LEN: 3.883 MI. DIST: 08-4 SR: 2095
LEFT MUN: NORTH HOPEWELL T RIGHT MUN: NORTH HOPEWELL T

				018 "DIA CIRC METAL
			0070/0035	LEN=0030 INSTALLED UNKN
	015156 FT		015156 FT	2 0 66004 0 04 1026+27
				MILLERS SCHOOL RD
MILLERS SCHOOL RD				(T699)
(T699)	0070/0000		S 0070/0000	LENGTH(AH 1800 BK 3155)
				018 "DIA CIRC CONCR
			0060/2875	LEN=0032 INSTALLED UNKN
				024 "DIA CIRC CONCR
			0060/1456	LEN=0042 INSTALLED UNKN
			0060/1140	BMSEN 66/2095/0060/1105
				2 0 66004 0 03 1005+77
				T.E.BR.CODOR
			0060/1105	BMSBG 66/2095/0060/1105
BLYMIRE HOLLOW RD				BLYMIRE HOLLOW RD
(T578)	0060/0801		0060/0801	(T578)
				015 "DIA CIRC CONCR
			0060/0746	LEN=0050 INSTALLED UNKN
				048"H 72"W ELLIP METAL
			0060/0450	LEN=0065 INSTALLED UNKN
				015 "DIA CIRC CONCR
			0060/0030	LEN=0032 INSTALLED UNKN
	012001 FT		012001 FT	2 0 66004 0 03 0994+72
			S 0060/0000	LENGTH(AH 3155 BK 2597)
				054 "DIA CIRC METAL
			0050/2440	LEN=0121 INSTALLED UNKN
				015"H 20"W ELLIP METAL
			0050/2038	LEN=0052 INSTALLED UNKN
				015 "DIA CIRC CONCR
			0050/1763	LEN=0034 INSTALLED UNKN
				048"H 56"W ELLIP METAL
			0050/1550	LEN=0054 INSTALLED UNKN
				048"H 72"W ELLIP METAL
			0050/0339	LEN=0054 INSTALLED UNKN
2 0 66004 0 03 0968+79	009404 FT		009404 FT	
RIDGE RD				
(T575)	0050/0000		S 0050/0000	LENGTH(AH 2597 BK 1351)
	008053 FT		008053 FT	2 0 66004 0 03 0955+28
				SHANGRI-LA RD
				(T572)

DIR: B TOTAL LEN: 3.883 MI. DIST: 08-4 SR: 2095
LEFT MUN: NORTH HOPEWELL T RIGHT MUN: NORTH HOPEWELL T

			0040/0000 LENGTH(AH 1351 BK 3598)
			015 "DIA CIRC METAL
			0030/3385 LEN=0032 INSTALLED UNKN
			030 "DIA CIRC METAL
			0030/2080 LEN=0040 INSTALLED 1998
			024 "DIA CIRC METAL
			0030/1855 LEN=0035 INSTALLED 1998
RIDGE RD (T575)	0030/0936		
			015 "DIA CIRC METAL
			0030/0697 LEN=0031 INSTALLED UNKN
2 0 66004 0 03 0919+30	004455 FT		015 "DIA CIRC METAL
			0030/0002 LEN=0037 INSTALLED UNKN
REHMEYERS HOLLOW RD (T571)	0030/0000		0030/0000 LENGTH(AH 3598 BK 1925)
			(APRA) WINDY BRAE MANOR
		POI	WINDY BRAE MANOR
			0020/1165 (PRDR)
			024 "DIA CIRC METAL
			0020/0810 LEN=0035 INSTALLED 2002
	002530 FT		002530 FT 2 0 66004 0 03 0900+05
			NORTH HOPEWELL
			HOPEWELL T
			0020/0000 LENGTH(AH 1925 BK 2530)
			018 "DIA CIRC METAL
			0010/2517 LEN=0031 INSTALLED UNKN
			PRALL LN
			0010/1601 (PRDR)
			030 "DIA CIRC METAL
			0010/0836 LEN=0040 INSTALLED 1998
	000000 FT		000000 FT 2 0 66004 0 03 0874+75
			NC MOUNT OLIVET RD
			PLANK RD
			(SR2074 SEG 0070/0000)
			INTER-BK BOWMAN SCHOOL RD
			(T433)
			MFC BEGIN = D
			0010/0000 LENGTH(AH 2530 BK 0000)

DIR: B TOTAL LEN: 2.865 MI. DIST: 08-4 SR: 2093
LEFT MUN: SHREWSBURY T RIGHT MUN: SHREWSBURY T

015126 FT

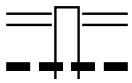

015126 FT SUSQUEHANNA TR
0060/1172 (SR3001 SEG 0140/0000)
015 "DIA CIRC CONCR
0060/1086 LEN=0060 INSTALLED UNKN

DIR: B TOTAL LEN: 2.865 MI. DIST: 08-4 SR: 2093
LEFT MUN: SHREWSBURY T RIGHT MUN: SHREWSBURY T

```
                                                 0060/0524 BMSEN 66/2093/0060/0374
                                                           2 0 66165 0 00 0144+03
                                                           I-83 NORTH
                                                 0060/0384 BMSBG 66/2093/0060/0374
                                                           018 "DIA CIRC METAL
                                                 0060/0345 LEN=0031 INSTALLED UNKN
                                                           MT ZION RD
                                                 0060/0239 (SR2091 SEG 0010/0000)
                 013954 FT                       013954 FT 2 0 66165 0 00 0140+23
                                                S 0060/0000 LENGTH(AH 1172 BK 3084)

                                                           036 "DIA CIRC METAL
                                                 0050/1841 LEN=0040 INSTALLED 1998

                                                           024 "DIA CIR PLASTIC
                                                 0050/0602 LEN=0060 INSTALLED 1998
                 010870 FT                       010870 FT 2 0 66165 0 00 0109+04
                                                           WHITE OAK RD
                                                           (T572)
                                                S 0050/0000 LENGTH(AH 3084 BK 2343)
DIEHL CT
(T572)            0040/2284

                                                           024 "DIA CIRC METAL
                                                 0040/0960 LEN=0038 INSTALLED UNKN
                                                           018 "DIA CIRC METAL
                                                 0040/0760 LEN=0040 INSTALLED 1999
                                                 0040/0018 BMSEN 66/2093/0040/0000
                 008527 FT                       008527 FT 2 0 66165 0 00 0085+61
                                                           E.BR.CODORS
                                                           BMSBG 66/2093/0040/0000
                                                           SHREWSBURY
                                                           NORTH HOPEWELL T
                                                S 0040/0000 LENGTH(AH 2343 BK 2788)
                                                           LINE RD
                                                 0030/2615 (T442)
                                                 0030/2122 BMSEN 66/2093/0030/2103
                                                           2 0 66165 0 00 0078+91
                                                           T.E.BR.CODUS
                                                 0030/2103 BMSBG 66/2093/0030/2103

                                                           018 "DIA CIRC METAL
```

DIR: B TOTAL LEN: 2.865 MI. DIST: 08-4 SR: 2093
LEFT MUN: NORTH HOPEWELL T RIGHT MUN: NORTH HOPEWELL T

			0030/1410 LEN=0050 INSTALLED UNKN
			018 "DIA CIRC METAL
			0030/0352 LEN=0032 INSTALLED UNKN
			018 "DIA CIR PLASTIC
			0030/0083 LEN=0040 INSTALLED 2017
2 0 66165 0 00 0057+39 005739 FT			005739 FT
STONEY BROOK RD			
(T569)	0030/0000	==	S 0030/0000 LENGTH(AH 2788 BK 3524)
			057"H 38"W METAL ARCH
			0020/3503 LEN=0035 INSTALLED 1996
			018 "DIA CIR PLASTIC
			0020/3453 LEN=0048 INSTALLED 2017
			031"H 51"W ELLIP METAL
			0020/3270 LEN=0040 INSTALLED UNKN
			018 "DIA CIR PLASTIC
			0020/2251 LEN=0040 INSTALLED 2017
			018 "DIA CIRC METAL
			0020/2118 LEN=0035 INSTALLED 1998
			018 "DIA CIRC METAL
			0020/1931 LEN=0035 INSTALLED 1998
			018 "DIA CIRC METAL
			0020/1800 LEN=0035 INSTALLED 1998
			018 "DIA CIRC METAL
			0020/0010 LEN=0050 INSTALLED UNKN
2 0 66165 0 00 0022+15 002215 FT			002215 FT EBAUGH RD
SWEITZER RD			(T437)
(T437)	0020/0000	== ==	S 0020/0000 LENGTH(AH 3524 BK 2215)
			018 "DIA CIRC METAL
			0010/2200 LEN=0064 INSTALLED UNKN
			NORTH HOPEWELL
			0010/1812 HOPEWELL T
			018 "DIA CIRC METAL
			0010/1315 LEN=0030 INSTALLED UNKN
			024 "DIA CIRC METAL
			0010/0503 LEN=0036 INSTALLED UNKN
	000000 FT		000000 FT 2 0 66165 0 00 0000+00
			NC HAIN RD
			PLANK RD
			(SR2074 SEG 0060/0000)
			MFC BEGIN = E
			S 0010/0000 LENGTH(AH 2215 BK 0000)

DIR: B TOTAL LEN: 1.922 MI. DIST: 08-4 SR: 2091
LEFT MUN: SPRINGFIELD T RIGHT MUN: SPRINGFIELD T

010147 FT

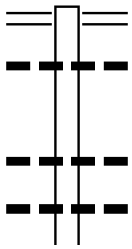

010147 FT SEAKS RUN RD
0040/2275 (SR0216 SEG 0450/0000)
036 "DIA CIRC METAL
0040/2201 LEN=0040 INSTALLED 1997

021"H 15"W METAL ARCH
0040/1095 LEN=0030 INSTALLED 1998
024 "DIA CIRC METAL
0040/0660 LEN=0040 INSTALLED 1998

DIR: B TOTAL LEN: 1.922 MI. DIST: 08-4 SR: 2091
LEFT MUN: SPRINGFIELD T RIGHT MUN: SPRINGFIELD T

	007872 FT		007872 FT 2 0 66171 0 00 0025+01
			MOUNT ZION RD
			(T530)
			NC WOODLAND RD
			5 0040/0000 LENGTH(AH 2275 BK 2455)
			MEILER RD
			0030/1637 (T576)
			021"H 15"W METAL ARCH
			0030/1315 LEN=0025 INSTALLED 2003
			SMITH LN
			0030/0624 (PRDR)
	005417 FT		005417 FT 2 0 66171 0 00 0000+00
			POTOSI RD
POTOSI RD			(T577)
(SR2072 SEG 0010/3939)	0030/0000		5 0030/0000 LENGTH(AH 2455 BK 2669)
			012 "DIA CIRC METAL
			0020/2668 LEN=0048 INSTALLED UNKN
			015 "DIA CIRC METAL
			0020/2409 LEN=0025 INSTALLED UNKN
			015 "DIA CIRC METAL
			0020/2083 LEN=0025 INSTALLED UNKN
	002748 FT		002748 FT 2 0 66127 0 01 0027+48
			SPRINGFIELD
			SHREWSBURY T
			5 0020/0000 LENGTH(AH 2669 BK 2748)
			018 "DIA CIRC CONCR
			0010/0912 LEN=0060 INSTALLED UNKN
			015 "DIA CIRC ALUMIN
			0010/0066 LEN=0090 INSTALLED UNKN
			015 "DIA CIRC METAL
			0010/0056 LEN=0068 INSTALLED UNKN
			NC MT ZION RD
			HAIN RD
2 0 66127 0 00 0000+00	000000 FT		000000 FT (SR2093 SEG 0060/0239)
HAIN RD			MFC BEGIN = E
(SR2093 SEG 0060/0239)	0010/0000		5 0010/0000 LENGTH(AH 2748 BK 0000)

DIR: B TOTAL LEN: 1.635 MI. DIST: 08-4 SR: 2089
LEFT MUN: NORTH HOPEWELL T RIGHT MUN: NORTH HOPEWELL T

DUNKARD VALLEY RD 008631 FT
(SR0214 SEG 0200/0000) 0040/1736

2 0 66004 0 04 1260+63 006895 FT
RIDGE VIEW RD
(SR2070 SEG 0080/0464) 0040/0000

008631 FT HESS FARM RD
0040/1736 (SR0214 SEG 0200/0000)
024 "DIA CIR PLASTIC
0040/1625 LEN=0066 INSTALLED UNKN
018 "DIA CIRC METAL
0040/1283 LEN=0051 INSTALLED UNKN
018 "DIA CIRC METAL
0040/0939 LEN=0042 INSTALLED 2006
018 "DIA CIRC METAL
0040/0728 LEN=0040 INSTALLED UNKN

006895 FT
S 0040/0000 LENGTH(AH 1736 BK 2260)
018 "DIA CIR PLASTIC
0030/2194 LEN=0044 INSTALLED UNKN
013"H 22"W ELLIP METAL
0030/2082 LEN=0046 INSTALLED 2006
066 "DIA CIRC METAL
0030/1694 LEN=0075 INSTALLED UNKN
INNERST RD
0030/1310 (T399)
018 "DIA CIRC METAL
0030/1285 LEN=0047 INSTALLED UNKN

DIR: B TOTAL LEN: 1.635 MI. DIST: 08-4 SR: 2089
LEFT MUN: NORTH HOPEWELL T RIGHT MUN: NORTH HOPEWELL T

			018 "DIA CIRC METAL
		0030/0466	LEN=0052 INSTALLED UNKN
			024 "DIA CIR PLASTIC
		0030/0018	LEN=0041 INSTALLED 2006
	004635 FT	004635 FT	2 0 66004 0 04 1238+08
			MYERS SCHOOL RD
			(T695)
		S 0030/0000	LENGTH(AH 2260 BK 2507)
			T.E.BR.CODOU
			STRUCTURE LENGTH 8 FT
		0020/2403	BMSID 66/2089/0020/2403
			LIST RD
		0020/1943	(T694)
			054"H 78"W CONC STRUCT
		0020/1920	LEN=0022 INSTALLED UNKN
		0020/1909	BMSEN 66/2089/0020/1901
			2 0 66004 0 04 1231+94
			T.CORDORUS
		0020/1901	BMSBG 66/2089/0020/1901
			015 "DIA CIRC CONCR
		0020/1259	LEN=0046 INSTALLED UNKN
			013"H 22"W ELLIP METAL
		0020/0610	LEN=0040 INSTALLED UNKN
			018 "DIA CIRC METAL
		0020/0234	LEN=0044 INSTALLED UNKN
		0020/0009	BMSEN 66/2089/0020/0000
	002128 FT	002128 FT	2 0 66004 0 04 1212+89
			WET WEATHER
			BMSBG 66/2089/0020/0000
		S 0020/0000	LENGTH(AH 2507 BK 2128)
GRAYDON RD (T689)	0010/1876		
			018 "DIA CIRC METAL
		0010/0730	LEN=0072 INSTALLED UNKN
		0010/0214	BMSEN 66/2089/0010/0185
			2 0 66004 0 04 1193+29
			T.CODORUS
		0010/0185	BMSBG 66/2089/0010/0185
	000000 FT	000000 FT	2 0 66004 0 04 1191+50
		NC SWAMP RD	
			SEAKS RUN RD
			(T690)
		INTER-BK	SWAMP RD
			(SR0216 SEG 0510/0000)
			MFC BEGIN = D
SEAKS RUN RD (SR0216 SEG 0510/0000)	0010/0000	S 0010/0000	LENGTH(AH 2128 BK 0000)

DIR: B TOTAL LEN: 3.392 MI. DIST: 08-4 SR: 2087
LEFT MUN: YORK T RIGHT MUN: YORK T

	017911 FT		017911 FT	
			INTER-AHD	UNKNOWN RD (PRDR)
QUEEN ST (SR0074 SEG 0550/0000) FROM 0074/0550 SH	0070/2249		0070/2249	QUEEN ST (SR0074 SEG 0550/0000)
(CONN) NELL'S RD (PRDR)	0070/2205		0070/2205	
			0070/2185	024 "DIA CIRC METAL LEN=0082 INSTALLED UNKN
BLUE RIDGE DR (TWP)	0070/2022	==		
MELRIE DR (TWP)	0070/1598	==		
			0070/0914	018 "DIA CIR PLASTIC LEN=0040 INSTALLED 1999
	015662 FT		015662 FT	2 0 66050 0 00 0159+93
				GREEN VALLEY RD (T799)
		==	S 0070/0000	LENGTH(AH 2249 BK 2147)
			0060/2129	018 "DIA CIR PLASTIC LEN=0074 INSTALLED UNKN

DIR: B TOTAL LEN: 3.392 MI. DIST: 08-4 SR: 2087
LEFT MUN: YORK T RIGHT MUN: YORK T

GREEN VALLEY RD (T799)	0060/2104		
		0060/1150	018 "DIA CIR PLASTIC LEN=0033 INSTALLED UNKN
		0060/0015	018 "DIA CIR PLASTIC LEN=0030 INSTALLED UNKN
2 0 66050 0 00 0138+46	013515 FT	013515 FT	
SPARTON RD (T708)	0060/0000	S 0060/0000	LENGTH(AH 2147 BK 1935)
		0050/1859	SPARTON RD (T708)
		0050/1192	LIONERS CREEK RD (T711)
		0050/0867	018 "DIA CIR PLASTIC LEN=0033 INSTALLED 1999
		0050/0649	018 "DIA CIR PLASTIC LEN=0033 INSTALLED 1999
	011580 FT	011580 FT	2 0 66050 0 00 0119+11
			FERREE HILL RD (T710)
		S 0050/0000	LENGTH(AH 1935 BK 3072)
		0040/1225	024 "DIA CIR PLASTIC LEN=0040 INSTALLED 1999
		0040/0032	024 "DIA CIR PLASTIC LEN=0065 INSTALLED 1999
	008508 FT	008508 FT	2 0 66050 0 00 0088+39
HESS FARM RD (SR2068 SEG 0040/1883)	0040/0000	S 0040/0000	HESS FARM RD (TWP) LENGTH(AH 3072 BK 3050)
		0030/2926	024 "DIA CIR PLASTIC LEN=0050 INSTALLED 1999
		0030/2183	030 "DIA CIR PLASTIC LEN=0060 INSTALLED UNKN
		0030/1371	BMSEN 66/2087/0030/1317 2 0 66050 0 00 0068+11

DIR: B TOTAL LEN: 3.392 MI. DIST: 08-4 SR: 2087
LEFT MUN: YORK T RIGHT MUN: YORK T

			INNERS RUN
		0030/1317	BMSBG 66/2087/0030/1317
			014"H 23"W ELLIP CONC
		0030/1105	LEN=0026 INSTALLED UNKN
			015 "DIA CIRC METAL
		0030/1080	LEN=0035 INSTALLED UNKN
	005458 FT	005458 FT	2 0 66050 0 00 0055+05
		S 0030/0000	LENGTH(AH 3050 BK 2560)
			024 "DIA CIR PLASTIC
		0020/2497	LEN=0040 INSTALLED UNKN
			018 "DIA CIR PLASTIC
		0020/2001	LEN=0040 INSTALLED UNKN
LOG RD (T693)	0020/1922		
			018 "DIA CIR PLASTIC
		0020/1537	LEN=0045 INSTALLED 1999
			S PLEASANT AV
		0020/1508	(T693)
			018 "DIA CIR PLASTIC
		0020/1367	LEN=0045 INSTALLED 1999
			036 "DIA CIR PLASTIC
		0020/1206	LEN=0060 INSTALLED UNKN
			024 "DIA CIR PLASTIC
		0020/1122	LEN=0040 INSTALLED UNKN
			018 "DIA CIR PLASTIC
		0020/0647	LEN=0040 INSTALLED UNKN
		0020/0065	BMSEN 66/2087/0020/0000
			YORK
		0020/0032	SPRINGFIELD T
	002898 FT	002898 FT	2 0 66050 0 00 0029+00
			E.BR.CODORUS
			BMSBG 66/2087/0020/0000
		S 0020/0000	LENGTH(AH 2560 BK 2898)
			024 "DIA CIR PLASTIC
		0010/1342	LEN=0040 INSTALLED 1999
			018 "DIA CIR PLASTIC
		0010/0859	LEN=0040 INSTALLED UNKN
	000000 FT	000000 FT	2 0 66050 0 00 0000+00
			NC IRON STONE HILL RD
			DUNKARD VALLEY RD
			(SR0214 SEG 0180/0000)
			MFC BEGIN = D
		S 0010/0000	LENGTH(AH 2898 BK 0000)

DIR: B TOTAL LEN: 2.378 MI. DIST: 08-4 SR: 2085
LEFT MUN: YORK T RIGHT MUN: YORK T

	012558 FT		012558 FT DUKE ST
			0050/3058 (SR2083 SEG 0020/0743)
			0050/2961 BMSEN 66/2085/0050/2947
			2 0 66176 0 00 0124+99
			T.BASH.RUN
			0050/2947 BMSBG 66/2085/0050/2947
			018 "DIA CIR PLASTIC
			0050/2448 LEN=0030 INSTALLED 2016
			018 "DIA CIR PLASTIC
			0050/2083 LEN=0034 INSTALLED 2016
			027"H 42"W ELLIP CONC
			0050/1025 LEN=0056 INSTALLED 2017
PARK ST (T730)	0050/0947		NC FRANKLIN ST
			0050/0913 BMSEN 66/2085/0050/0892
			2 0 66176 0 00 0104+28
			BARSHINGER R
			0050/0892 BMSBG 66/2085/0050/0892
ARBOR DR (T693)	0050/0756		
			018 "DIA CIR PLASTIC
			0050/0506 LEN=0043 INSTALLED 2016
			048 "DIA CIR PLASTIC
			0050/0289 LEN=0070 INSTALLED 2016
	009500 FT		009500 FT 2 0 66176 0 00 0095+52
			MEADOW VIEW DR
			(T399)
		S	0050/0000 LENGTH(AH 3058 BK 2132)
			024 "DIA CIR PLASTIC
			0040/2015 LEN=0040 INSTALLED 2015
			NC PARK ST
			PARK ST
			0040/1782 (T730)
			024 "DIA CIR PLASTIC
			0040/1750 LEN=0120 INSTALLED 2015
	007368 FT		007368 FT 2 0 66176 0 00 0073+68

DIR: B TOTAL LEN: 2.378 MI. DIST: 08-4 SR: 2085
LEFT MUN: YORK T RIGHT MUN: YORK T

```
                                                  S 0040/0000 LENGTH(AH 2132 BK 2015)

                                                              024 "DIA CIR PLASTIC
                                                    0030/0364 LEN=0060 INSTALLED 2015
STINE HILL RD
(T399)                0030/0358
                                                    0030/0016 BMSEN 66/2085/0030/0000
                                                              048"H 60"W CONCR ARCH
                                                    0030/0008 LEN=0030 INSTALLED UNKN
                    005353 FT                       005353 FT 2 0 66176 0 00 0053+53
                                                              TRIB. BARSHINGER CREEK
                                                              BMSBG 66/2085/0030/0000
                                                              YORK
                                                              NORTH HOPEWELL T
                                                  S 0030/0000 LENGTH(AH 2015 BK 3224)
                                                              018 "DIA CIR PLASTIC
                                                    0020/2739 LEN=0040 INSTALLED 2015
                                                              024 "DIA CIR PLASTIC
                                                    0020/2598 LEN=0035 INSTALLED 2015

MYERS SCHOOLHOUSE RD
(T695)
CAMP RD
(T689)                0020/1876
                                                              036 "DIA CIR PLASTIC
                                                    0020/1532 LEN=0040 INSTALLED UNKN

                                                              024 "DIA CIR PLASTIC
                                                    0020/0122 LEN=0036 INSTALLED 2015
                    002129 FT                       002129 FT 2 0 66176 0 00 0021+29
                                                  S 0020/0000 LENGTH(AH 3224 BK 2129)
                                                              024 "DIA CIR PLASTIC
                                                    0010/2123 LEN=0040 INSTALLED 2015

                    000000 FT                       000000 FT 2 0 66176 0 00 0000+00
                                                          NC FRANKLIN ST ET
                                                              WINTERSTOWN RD
                                                              (SR0024 SEG 0230/0993)
                                                              MFC BEGIN = E
                                                  S 0010/0000 LENGTH(AH 2129 BK 0000)
```

DIR: B TOTAL LEN: 2.035 MI. DIST: 08-4 SR: 2083
LEFT MUN: DALLASTOWN B RIGHT MUN: DALLASTOWN B

	010746 FT	010746 FT	
		INTER-AHD	DUKE ST
			(BORO)
			MAIN ST
		0050/1036	(SR0074 SEG 0490/0000)
CHERRY LN			
(BORO)	0050/0826		
FREDERICK ST			FREDERICK ST
(BORO)	0050/0581	0050/0581	(BORO)
			015 "DIA CIRC CONCR
		0050/0563	LEN=0032 INSTALLED UNKN
MARKET AV			
(BORO)	0050/0360		
			018"H 36"W ELLIP CONC
		0050/0298	LEN=0033 INSTALLED UNKN
			024 "DIA CIRC CONCR
		0050/0063	LEN=0028 INSTALLED UNKN
	009710 FT	009710 FT	2 0 66054 0 00 0096+57
		0050/0000	LENGTH(AH 1036 BK 2209)
			DALLASTOWN
		0040/2168	YORK T
			024 "DIA CIRC METAL
		0040/1960	LEN=0001 INSTALLED UNKN
			GREEN MEADOWS DR
		0040/1946	(TWP)
			021"H 15"W METAL ARCH
		0040/0620	LEN=0035 INSTALLED 1999
			018 "DIA CIRC METAL
		0040/0367	LEN=0040 INSTALLED 1999
	007501 FT	007501 FT	2 0 66054 0 00 0074+52
		0040/0000	LENGTH(AH 2209 BK 2605)
			021"H 15"W METAL ARCH
		0030/2441	LEN=0040 INSTALLED 1999
			021"H 15"W METAL ARCH

DIR: B TOTAL LEN: 2.035 MI. DIST: 08-4 SR: 2083
LEFT MUN: YORK T RIGHT MUN: YORK T

		0030/1948	LEN=0040 INSTALLED 1999 015"H 21"W METAL ARCH
		0030/1449	LEN=0040 INSTALLED UNKN 024 "DIA CIRC METAL
		0030/1314	LEN=0010 INSTALLED 1999 021"H 15"W METAL ARCH
		0030/0567	LEN=0040 INSTALLED 1999
		0030/0114	MFC BEGIN = C
	004896 FT	004896 FT	2 0 66054 0 00 0049+71
		5 0030/0000	LENGTH(AH 2605 BK 1920) 060 "DIA CIRC METAL
		0020/1659	LEN=0020 INSTALLED 1999 DAIRYLAND DR
		0020/1532	(T724) 015 "DIA CIRC METAL
		0020/1527	LEN=0036 INSTALLED UNKN 015 "DIA CIRC OTHER
		0020/1199	LEN=0080 INSTALLED UNKN
FRANKLIN ST (SR2085 SEG 0050/3058)	0020/0743		FRANKLIN ST
		0020/0722	(TWP)
		0020/0634	BMSEN 66/2083/0020/0618 2 0 66054 0 00 0035+55 BARSHINGER R
		0020/0618	BMSBG 66/2083/0020/0618
2 0 66054 0 00 0029+37	002976 FT	002976 FT	
MEADOW VIEW DR (T399)	0020/0000	5 0020/0000	LENGTH(AH 1920 BK 2976) 015 "DIA CIRC METAL
		0010/2918	LEN=0030 INSTALLED UNKN 021"H 15"W METAL ARCH
		0010/2678	LEN=0040 INSTALLED 1999 021"H 15"W METAL ARCH
		0010/2237	LEN=0040 INSTALLED 1999 024 "DIA CIRC METAL
		0010/1566	LEN=0031 INSTALLED 1999
	000000 FT	000000 FT	2 0 66054 0 00 0000+00 WINTERSTOWN RD (SR0024 SEG 0250/0000)
		NC DUKE ST	
WINTERSTOWN RD (SR0024 SEG 0250/0000)	0010/0000		MFC BEGIN = D
		5 0010/0000	LENGTH(AH 2976 BK 0000)

DIR: B TOTAL LEN: .921 MI. DIST: 08-4 SR: 2081
LEFT MUN: CHANCEFORD T RIGHT MUN: CHANCEFORD T

	004862 FT	004862 FT	BROWNTON RD
		0020/2336	(SR2056 SEG 0040/0000)
			DAUGHERTY RD
		0020/1796	(T646)
			SADDLEBROOK DR
		0020/0864	(TWP)
			018 "DIA CIR PLASTIC
		0020/0351	LEN=0040 INSTALLED UNKN
	002526 FT	002526 FT	2 0 66164 0 00 0024+83
		0020/0000	LENGTH(AH 2336 BK 2526)
			018 "DIA CIR PLASTIC
		0010/2404	LEN=0040 INSTALLED UNKN
OAK BROOK DR			CYPRESS POINT RD
(T652)	0010/1897	0010/1897	(T700)
			POND RD
		0010/1389	(T699)
			SPARROW LN
		0010/0824	(TWP)
			CHANCEFORD
		0010/0240	FELTON B
	000000 FT	000000 FT	2 0 66164 0 00 0000+00
			NC SECHRIST FLAT RD
			MAIN ST EXT
			(SR2054 SEG 0040/0000)
			MFC BEGIN = E
		0010/0000	LENGTH(AH 2526 BK 0000)

DIR: B TOTAL LEN: 1.031 MI. DIST: 08-4 SR: 2080
LEFT MUN: PEACH BOTTOM T RIGHT MUN: PEACH BOTTOM T

	005443 FT		005443 FT
			* REF-AHD MARYLAND STATE LINE
HOLLOW RD (T589)	0020/2560		0020/2628 (STBD)
			024 "DIA CIRC METAL
			0020/2398 LEN=0060 INSTALLED 1999
GROSS RD (T568)	0020/2393		
			024 "DIA CIRC METAL
			0020/1756 LEN=0040 INSTALLED 1999
			030 "DIA CIRC METAL
			0020/0716 LEN=0040 INSTALLED 1999
	002815 FT		002815 FT 2 0 66067 0 00 0164+95
			PEACH BOTTOM
			FAWN T
			S 0020/0000 LENGTH(AH 2628 BK 2815)
			024 "DIA CIR PLASTIC
			0010/2716 LEN=0080 INSTALLED 2005
			ARCHER RD
			0010/1600 (TWP)
			018 "DIA CIRC METAL
			0010/1127 LEN=0050 INSTALLED 1999
			018 "DIA CIRC METAL
			0010/0439 LEN=0045 INSTALLED 1999
			021"H 15"W METAL ARCH
			0010/0009 LEN=0070 INSTALLED 1999
	000000 FT		000000 FT 2 0 66067 0 00 0136+90
			NC GRACETON RD
			CONSTITUTION RD
			(T588)
			INTER-BK GRACETON RD
			(SR0851 SEG 0600/0000)
			MFC BEGIN = C
BRYANSVILLE RD (SR0851 SEG 0600/0000)	0010/0000		S 0010/0000 LTH AH 002815 BK 000100
	000000 FT		000000 FT
			7008/0000 LTH AH 000100 BK 000000

DIR: B TOTAL LEN: 7.366 MI. DIST: 08-4 SR: 2079
LEFT MUN: RED LION B RIGHT MUN: RED LION B

038893 FT 038893 FT

DIR: B TOTAL LEN: 7.366 MI. DIST: 08-4 SR: 2079
LEFT MUN: RED LION B RIGHT MUN: RED LION B

			INTER-AHD	MAIN ST (SR0024 SEG 0290/0000) SPRINGVALE RD (BORO)
WINTERSTOWN RD (SR0024 SEG 0290/0000)	0180/3262		0180/3262	
			0180/2373	RED LION WINDSOR T
FOREST HILLS RD (T641)	0180/2370			
GRIM HOLLOW RD (T693)	0180/2145			
			0180/2112	MILLER AV (T647)
			0180/1291	PENN AV (T649)
			0180/1001	018 "DIA CIRC CONCR LEN=0035 INSTALLED UNKN
			0180/0888	OAK AVE (TWP)
			0180/0216	018 "DIA CIRC CONCR LEN=0040 INSTALLED UNKN
1 1 03941 0 00 0122+04 035631 FT			035631 FT	
GROVE RD (T658)	0180/0000		S 0180/0000	LENGTH(AH 3262 BK 1392)
BELLA VISTA DR (T659)	0170/1140			
			0170/0005	018 "DIA CIRC CONCR LEN=0030 INSTALLED UNKN
1 1 03941 0 00 0106+10 034239 FT			034239 FT	
ZION CHURCH RD (T733)	0170/0000		S 0170/0000	LENGTH(AH 1392 BK 2407)
			0160/2367	ZION CHURCH RD (T733)
			0160/1754	018 "DIA CIRC CONCR LEN=0040 INSTALLED UNKN
			0160/0540	015 "DIA CIRC CONCR LEN=0040 INSTALLED UNKN
			0160/0032	012"H 15"W ELLIP METAL LEN=0058 INSTALLED UNKN
	031832 FT		031832 FT	1 1 03941 0 00 0082+03 BROWNTON RD

DIR: B TOTAL LEN: 7.366 MI. DIST: 08-4 SR: 2079
LEFT MUN: WINDSOR T RIGHT MUN: WINDSOR T

```
                                                  (SR2056 SEG 0010/0000)
                                          S 0160/0000 LENGTH(AH 2407 BK 2457)
                                                  015 "DIA CIRC CONCR
                                            0150/2127 LEN=0035 INSTALLED UNKN
                                                  018 "DIA CIRC CONCR
                                            0150/1877 LEN=0040 INSTALLED UNKN

                                                  015 "DIA CIRC CONCR
                                            0150/1010 LEN=0040 INSTALLED UNKN


                                                  024 "DIA CIRC CONCR
                                            0150/0044 LEN=0040 INSTALLED UNKN
029375 FT                                   029375 FT 1 1 03941 0 00 0057+37
                                                NC FELTON RD
                                                  DULL RD
                                                  (T673)
                                          S 0150/0000 LENGTH(AH 2457 BK 2739)

                                                  015 "DIA CIRC CONCR
                                            0140/2015 LEN=0040 INSTALLED UNKN



                                                  015 "DIA CIRC CONCR
                                            0140/0661 LEN=0040 INSTALLED UNKN

026636 FT                                   026636 FT 1 1 03941 0 00 0029+98
                                          S 0140/0000 LENGTH(AH 2739 BK 2087)

                                                  018 "DIA CIRC METAL
                                            0130/1409 LEN=0004 INSTALLED UNKN
                                                  HIGH ST
                                            0130/0862 (T671)

                                                  024 "DIA CAST IRON
                                            0130/0056 LEN=0038 INSTALLED UNKN
024549 FT                                   024549 FT 1 1 03941 0 00 0009+11
                                                  WINDSOR
                                                  FELTON B
                                          S 0130/0000 LENGTH(AH 2087 BK 0911)

                                                  018 "DIA CIRC METAL
                                            0120/0135 LEN=0030 INSTALLED UNKN
023638 FT                                   023638 FT 1 1 03941 0 00 0000+00
                                                  MAIN ST
                                                  (SR2054 SEG 0010/0000)
                                          S 0120/0000 LENGTH(AH 0911 BK 0295)
                                                  MOORE LN
                                            0110/0150 (TWP )
```

DIR: B TOTAL LEN: 7.366 MI. DIST: 08-4 SR: 2079
LEFT MUN: FELTON B RIGHT MUN: FELTON B

```
                                                 0110/0133 BMSEN 66/2079/0110/0051
                                                           2 0 66055 0 00 0168+89
                                                           TR MUDDY CK
                                                 0110/0051 BMSBG 66/2079/0110/0051
                          023343 FT              023343 FT 2 0 66055 0 00 0168+56
RIPPLING RUN RD                                     NC RED LION AV
(SR2060 SEG 0060/2964)    0110/0000            S 0110/0000 LENGTH(AH 0295 BK 2185)
SEITZ AV
(BORO)                    0100/2122

                                                 0100/2101 BMSEN 66/2079/0100/2072
                                                           2 0 66100 0 01 0245+31
                                                           T B MUDDY CK
                                                 0100/2072 BMSBG 66/2079/0100/2072

                                                           FELTON
                                                 0100/1426 NORTH HOPEWELL T
                                                           018"H 24"W ELLIP METAL
                                                 0100/1341 LEN=0040 INSTALLED UNKN

                                                           030 "DIA CIRC METAL
                                                 0100/0416 LEN=0050 INSTALLED UNKN
                          021158 FT              021158 FT 2 0 66100 0 01 0225+06
                                                 0100/0000 LENGTH(AH 2185 BK 2684)
                                                           FORREST LN
                                                 0090/2315 (PRDR)
                                                           024 "DIA CIR PLASTIC
                                                 0090/2293 LEN=0040 INSTALLED UNKN

                                                           024 "DIA CIRC METAL
                                                 0090/0941 LEN=0040 INSTALLED UNKN
                                                           TAYLOR LN
                                                 0090/0539 (PRDR)
                          018474 FT              018474 FT 2 0 66100 0 01 0197+19
                                                           GLESSICK SCHOOL RD
                                                           (T663)
                                                           SCHOOL RD
                                                           (T664)
                                                 0090/0000 LENGTH(AH 2684 BK 2092)
                                                           LC TO FULTON SCHOOL RD
                                                 0080/1965 (TWP )
                                                           036 "DIA CIRC METAL
                                                 0080/1923 LEN=0030 INSTALLED UNKN

                                                           024 "DIA CIRC METAL
                                                 0080/1205 LEN=0030 INSTALLED UNKN
                                                           024 "DIA CIR PLASTIC
                                                 0080/1000 LEN=0030 INSTALLED UNKN
```

DIR: B TOTAL LEN: 7.366 MI. DIST: 08-4 SR: 2079
LEFT MUN: NORTH HOPEWELL T RIGHT MUN: NORTH HOPEWELL T

				036"H 01"W ELLIP METAL
			0080/0615	LEN=0030 INSTALLED UNKN
2 0 66100 0 01 0176+62	016382 FT		016382 FT	
CEMETERY RD				
(T573)	0080/0000		S 0080/0000	LENGTH(AH 2092 BK 2364)
				024 "DIA CIRC METAL
			0070/1802	LEN=0032 INSTALLED UNKN
				NORTH HOPEWELL
			0070/1788	EAST HOPEWELL T
	014018 FT		014018 FT	2 0 66100 0 01 0153+25
				024 "DIA CIRC METAL
				LEN=0030 INSTALLED UNKN
				MOUNTAIN RD
				(T658)
			S 0070/0000	LENGTH(AH 2364 BK 2794)
				EAST HOPEWELL
			0060/2531	CROSS ROADS B
				030 "DIA CIRC METAL
			0060/0937	LEN=0032 INSTALLED UNKN
	011224 FT		011224 FT	2 0 66100 0 01 0125+31
			S 0060/0000	LENGTH(AH 2794 BK 2236)
				021"H 15"W ELLIP METAL
			0050/0698	LEN=0050 INSTALLED UNKN
				CENTURY FARMS RD
			0050/0030	(SR2050 SEG 0010/0000)
	008988 FT		008988 FT	2 0 66100 0 01 0102+53
				CHURCH RD
				(SR2052 SEG 0050/0000)
			S 0050/0000	LENGTH(AH 2236 BK 2135)
				024 "DIA CIRC METAL
			0040/2100	LEN=0051 INSTALLED UNKN
				024 "DIA CAST IRON
			0040/2040	LEN=0050 INSTALLED UNKN
LOGAN RD				

DIR: B TOTAL LEN: 7.366 MI. DIST: 08-4 SR: 2079
LEFT MUN: CROSS ROADS B RIGHT MUN: CROSS ROADS B

```
(BORO)                    0040/1446     ==
                                                          HOLLY TREE CT
                                                ==   0040/1371 (BORO)
                                                          015 "DIA CIRC METAL
                                                     0040/0947 LEN=0028 INSTALLED UNKN

                          006853 FT                  006853 FT 1 1 03940 0 00 0068+97
                                                          COAL HILL RD
                                                          (BORO)
                                                ==  S 0040/0000 LENGTH(AH 2135 BK 2197)
                                                          012"H 15"W ELLIP METAL
                                                     0030/2154 LEN=0050 INSTALLED UNKN


                                                          BRENNEMAN DR
                                                ==   0030/0581 (T563)
                                                          018 "DIA CIRC METAL
                                                     0030/0507 LEN=0028 INSTALLED UNKN
                          004656 FT                  004656 FT 1 1 03940 0 00 0046+56
                                                  S 0030/0000 LENGTH(AH 2197 BK 2172)
                                                          099"H 00"W **UNKNOWN**
                                                     0020/1873 LEN=0030 INSTALLED UNKN
                                                          015 "DIA CIRC CONCR
                                                     0020/1318 LEN=0030 INSTALLED UNKN
                                                          015 "DIA CIRC CONCR
                                                     0020/0892 LEN=0045 INSTALLED UNKN

                          002484 FT                  002484 FT 1 1 03940 0 00 0024+84
                                                          CROSS ROADS
                                                          EAST HOPEWELL T
                                                  S 0020/0000 LENGTH(AH 2172 BK 2484)


                                                          HYSON SCHOOL RD
                                             ==  ==   0010/1223 (T566)
                                                          012 "DIA CAST IRON
                                                     0010/1203 LEN=0032 INSTALLED UNKN
                                                          012 "DIA CIRC CONCR
                                                     0010/1035 LEN=0029 INSTALLED UNKN

                                                        NC CROSS ROADS AV
                                                          WINTERSTOWN RD
1 1 03940 0 00 0000+00 000000 FT                     000000 FT (SR0024 SEG 0140/0000)
WINTERSTOWN RD                                            MFC BEGIN = D
(SR0024 SEG 0140/0000)  0010/0000                  S 0010/0000 LENGTH(AH 2484 BK 0000)
```

DIR: B TOTAL LEN: 2.205 MI. DIST: 08-4 SR: 2078
LEFT MUN: SHREWSBURY T RIGHT MUN: SHREWSBURY T

```
BRIDGEVIEW RD                011640 FT
(SR0851 SEG 0270/0000)        0050/1616

TOLNA JUNCTION
(TWP )                        0050/0615

2 0 66118 0 00 0101+91       010024 FT
EAST TOLNA RD
(T441)                        0050/0000

                             007436 FT
```

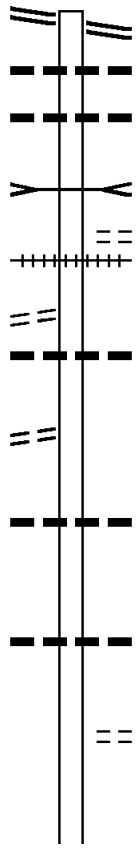

```
011640 FT BRIDGEVIEW RD
0050/1616 (SR0851 SEG 0270/0000)
          018 "DIA CIR PLASTIC
0050/1035 LEN=0020 INSTALLED 2002
          014"H 23"W ELLIP CONC
0050/0829 LEN=0048 INSTALLED 2012
          BR.DEER CK.
          STRUCTURE LENGTH  12 FT
0050/0794 BMSID 66/2078/0050/0794
          DEER CREEK RD
0050/0771 (T528)
0050/0735 (AAR 002770*)#TRKS 01

          036 "DIA CIRC CONCR
0050/0267 LEN=0044 INSTALLED UNKN
010024 FT
5 0050/0000 LENGTH(AH 1616 BK 2588)

          015 "DIA CIRC METAL
0040/1554 LEN=0030 INSTALLED UNKN

          015 "DIA CIRC METAL
0040/0212 LEN=0026 INSTALLED UNKN
007436 FT 2 0 66118 0 00 0074+60
5 0040/0000 LENGTH(AH 2588 BK 2346)
          BARTENSLAGER RD
0030/1836 (T423)

          015"H 21"W ELLIP METAL
```

DIR: B TOTAL LEN: 2.205 MI. DIST: 08-4 SR: 2078
LEFT MUN: SHREWSBURY T RIGHT MUN: SHREWSBURY T

```
                                                  0030/0447 LEN=0045 INSTALLED UNKN
                                                            015"H 21"W ELLIP METAL
                                                  0030/0328 LEN=0030 INSTALLED UNKN
                        005090 FT                 005090 FT 2 0 66118 0 00 0050+80
                                                            WHITCRAFT RD
                                                            (T532)
                                                S 0030/0000 LENGTH(AH 2346 BK 1134)
                                                  0020/0615 BMSEN 66/2078/0020/0412
                                                            2 0 66118 0 00 0039+56
                                                            I-83
                                                  0020/0412 BMSBG 66/2078/0020/0412
                                                            018 "DIA CIRC CONCR
                                                  0020/0402 LEN=0035 INSTALLED UNKN
MOUNT AIRY RD
(T532)                  0020/0301
                                                            072 "DIA CIRC METAL
                                                  0020/0227 LEN=0100 INSTALLED UNKN
                        003956 FT                 003956 FT 2 0 66118 0 00 0039+56
                                                S 0020/0000 LENGTH(AH 1134 BK 3956)
RUSSETT FARM DR
(TWP )                  0010/3853
                                                            036 "DIA CIRC CONCR
                                                  0010/3451 LEN=0121 INSTALLED UNKN
                                                            020"H 28"W ELLIP METAL
                                                  0010/3375 LEN=0030 INSTALLED 2002
                                                            018 "DIA CIRC CONCR
                                                  0010/3227 LEN=0057 INSTALLED UNKN
                                                            SNOWDEN TERR
                                                  0010/3160 (TWP )

                                                            MAGNOLIA DR
                                                  0010/2397 (T436)
                                                            048 "DIA CIRC METAL
                                                  0010/2216 LEN=0050 INSTALLED 2002
                                                            038"H 57"W ELLIP METAL
                                                  0010/1960 LEN=0040 INSTALLED 2002
                                                            MAGNOLIA DR
                                                  0010/1804 (T436)
LENNON LN
(T467)                  0010/1342

HARRISON RD
(T466)                  0010/0270
                        000000 FT                 000000 FT 2 0 66118 0 00 0000+00
                                                        NC WINDYHILL RD
                                                            SUSQUEHANNA TR
                                                            (SR3001 SEG 0040/0000)
                                                            MFC BEGIN = E
                                                S 0010/0000 LENGTH(AH 3956 BK 0000)
```

DIR: B TOTAL LEN: 1.855 MI. DIST: 08-4 SR: 2077
LEFT MUN: CHANCEFORD T RIGHT MUN: CHANCEFORD T

DELTA RD 009797 FT
(SR0074 SEG 0340/0047) 0040/2594

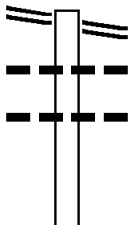

009797 FT DELTA RD
0040/2594 (SR0074 SEG 0340/0047)
024 "DIA CIRC CONCR
0040/2590 LEN=0097 INSTALLED UNKN
018 "DIA CIRC CONCR
0040/2500 LEN=0038 INSTALLED UNKN

MAIN ST EXT

DIR: B TOTAL LEN: 1.855 MI. DIST: 08-4 SR: 2077
LEFT MUN: CHANCEFORD T RIGHT MUN: CHANCEFORD T

		0040/1170	(SR2054 SEG 0080/2049)
	007203 FT	007203 FT	2 0 66133 0 00 0072+49
		0040/0000	LENGTH(AH 2594 BK 2603)
			024 "DIA CIR PLASTIC
		0030/1919	LEN=0040 INSTALLED 2013
			024 "DIA CIR PLASTIC
		0030/0954	LEN=0040 INSTALLED 2013
	004600 FT	004600 FT	2 0 66133 0 00 0046+00
		0030/0000	LENGTH(AH 2603 BK 2843)
			018 "DIA CIR PLASTIC
		0020/2822	LEN=0040 INSTALLED 2013
			042 "DIA CIR PLASTIC
		0020/1220	LEN=0066 INSTALLED UNKN
			T.MUDDY CRK.
			STRUCTURE LENGTH 11 FT
		0020/0955	BMSID 66/2077/0020/0955
			018 "DIA CIR PLASTIC
		0020/0584	LEN=0046 INSTALLED UNKN
			018 "DIA CIR PLASTIC
		0020/0032	LEN=0060 INSTALLED 2012
2 0 66133 0 00 0017+57	001757 FT	001757 FT	CRAMER RD
CRAMER RD			(T661)
(T661)	0020/0000	0020/0000	LENGTH(AH 2843 BK 1757)
			018 "DIA CIR PLASTIC
		0010/1712	LEN=0055 INSTALLED 2013
			018 "DIA CIR PLASTIC
		0010/0592	LEN=0040 INSTALLED UNKN
FAKE RD			FAKE RD
(T669)	0010/0575	0010/0575	(T669)
			018 "DIA CIR PLASTIC
		0010/0537	LEN=0040 INSTALLED 2015
	000000 FT	000000 FT	2 0 66133 0 00 0000+00
			MUDDY CREEK FORKS RD
			(SR2069 SEG 0210/1121)
			NC STAMPER RD
MUDDY CREEK FORKS RD			MFC BEGIN = D
(SR2069 SEG 0210/1121)	0010/0000	0010/0000	LENGTH(AH 1757 BK 0000)

DIR: B TOTAL LEN: 2.563 MI. DIST: 08-4 SR: 2076
LEFT MUN: SHREWSBURY T RIGHT MUN: SHREWSBURY T

```
013533 FT                    013533 FT
                           * REF-AHD    STEWARTSTOWN RD
                             0040/3575  (TWP )

                                        VICTOR CT
                        ==   0040/1726  (PRDR)

009958 FT                    009958 FT  2 0 66219 0 00 0099+67
                                        HEBEL RD
                                        (T537)
                        ==   S 0040/0000 LENGTH(AH 3575 BK 3164)
                                        018"H 30"W ELLIP CONC
                             0030/2989  LEN=0030 INSTALLED UNKN

                                        019"H 30"W ELLIP CONC
                             0030/2269  LEN=0032 INSTALLED UNKN
```

DIR: B TOTAL LEN: 2.563 MI. DIST: 08-4 SR: 2076
LEFT MUN: SHREWSBURY T RIGHT MUN: SHREWSBURY T

			DUTTON RD
		0030/0526	(T542)
2 0 66219 0 00 0067+94 006794 FT		006794 FT	
GEMMILL RD			
(T542)	0030/0000	0030/0000	LENGTH(AH 3164 BK 3780)
			019"H 30"W ELLIP CONC
		0020/3408	LEN=0032 INSTALLED UNKN
			FIELDING CT
		0020/2165	(T554)
			019"H 30"W ELLIP CONC
		0020/2134	LEN=0026 INSTALLED UNKN
BROSE RD			
(T540)	0020/1449		
			PRESTON RD
		0020/0400	(T532)
			018 "DIA CIRC METAL
		0020/0385	LEN=0036 INSTALLED UNKN
2 0 66219 0 00 0030+14 003014 FT		003014 FT	
WHITCRAFT RD			
(T532)	0020/0000	0020/0000	LENGTH(AH 3780 BK 3014)
		0010/1073	BMSEN 66/2076/0010/0859
			2 0 66219 0 00 0008+63
			I-83
		0010/0870	BMSBG 66/2076/0010/0859
			018 "DIA CIR PLASTIC
		0010/0814	LEN=0048 INSTALLED UNKN
			012 "DIA CIRC METAL
		0010/0031	LEN=0125 INSTALLED UNKN
	000000 FT	000000 FT	2 0 66219 0 00 0000+00
			NC STEWARTSTOWN RD
			SUSQUEHANNA TR
			(SR3001 SEG 0010/0915)
			MFC BEGIN = E
		0010/0000	LENGTH(AH 3014 BK 0000)

DIR: B TOTAL LEN: 6.358 MI. DIST: 08-4 SR: 2075
LEFT MUN: CHANCEFORD T RIGHT MUN: CHANCEFORD T

033569 FT

033569 FT DELTA RD
0120/2312 (SR0074 SEG 0340/0597)

031257 FT

031257 FT 2 0 66012 0 03 0474+18
024 "DIA CIRC METAL
LEN=0060 INSTALLED UNKN
MAIN ST EXT
(SR2054 SEG 0080/0000)
S 0120/0000 LENGTH(AH 2312 BK 2923)

021"H 15"W METAL ARCH
0110/0033 LEN=0030 INSTALLED 1997
028334 FT WISE RD
(T657)
S 0110/0000 LENGTH(AH 2923 BK 1435)

2 0 66012 0 03 0444+59 028334 FT
CHERRY TREE RD
(T650) 0110/0000

024 "DIA CIRC METAL

DIR: B TOTAL LEN: 6.358 MI. DIST: 08-4 SR: 2075
LEFT MUN: CHANCEFORD T RIGHT MUN: CHANCEFORD T

		0100/0129	LEN=0035 INSTALLED UNKN
	026899 FT	026899 FT	2 0 66012 0 03 0430+02
		S 0100/0000	LENGTH(AH 1435 BK 2862)
			012"H 15"W ELLIP METAL
		0090/1561	LEN=0050 INSTALLED UNKN
			015"H 21"W ELLIP METAL
		0090/1183	LEN=0046 INSTALLED UNKN
			048"H 84"W CONC STRUCT
		0090/0290	LEN=0034 INSTALLED UNKN
		0090/0269	BMSEN 66/2075/0090/0280
			2 0 66012 0 03 0401+61
			BEAR CREEK
		0090/0258	BMSBG 66/2075/0090/0280
GARNER RD (T661)	0090/0066		
			024 "DIA CIRC METAL
		0090/0028	LEN=0050 INSTALLED 1997
	024037 FT	024037 FT	2 0 66012 0 03 0401+61
			CRAMER RD
BROGUEVILLE RD (SR2050 SEG 0110/0000)	0090/0000		(SR2050 SEG 0110/0000)
		S 0090/0000	LENGTH(AH 2862 BK 2932)
			024 "DIA CIRC METAL
		0080/2928	LEN=0040 INSTALLED UNKN
			018 "DIA CIRC METAL
		0080/2823	LEN=0030 INSTALLED UNKN
			015 "DIA CIRC METAL
		0080/2583	LEN=0035 INSTALLED UNKN
			018 "DIA CIRC METAL
		0080/1747	LEN=0040 INSTALLED UNKN
			015 "DIA CIRC METAL
		0080/1137	LEN=0036 INSTALLED UNKN
			015 "DIA CIRC METAL
		0080/0823	LEN=0036 INSTALLED UNKN
			018 "DIA CIRC METAL
		0080/0524	LEN=0027 INSTALLED UNKN
	021105 FT	021105 FT	2 0 66012 0 03 0372+32
			DUFF HOLLOW RD
			(T573)
		S 0080/0000	LENGTH(AH 2932 BK 3037)
BROWN RD (T573)	0070/2979		
			018 "DIA CIR PLASTIC
		0070/2933	LEN=0040 INSTALLED 2015
			018 "DIA CIR PLASTIC

DIR: B TOTAL LEN: 6.358 MI. DIST: 08-4 SR: 2075
LEFT MUN: CHANCEFORD T RIGHT MUN: CHANCEFORD T

```
                                        0070/2696 LEN=0040 INSTALLED 2015
                                                  018 "DIA CIR PLASTIC
                                        0070/2344 LEN=0040 INSTALLED 2015
                                                  018 "DIA CIR PLASTIC
                                        0070/1781 LEN=0040 INSTALLED 2015
                                                  018 "DIA CIR PLASTIC
                                        0070/1462 LEN=0040 INSTALLED 2015
                                                  015 "DIA CIRC METAL
                                        0070/1321 LEN=0036 INSTALLED UNKN
                                                  018 "DIA CIR PLASTIC
                                        0070/1080 LEN=0040 INSTALLED 2015
                                                  018 "DIA CIR PLASTIC
                                        0070/0613 LEN=0040 INSTALLED 2015

                                                  BMSEN 66/2075/0070/0000
                                                  048"H 84"W CONC STRUCT
                                        0070/0010 LEN=0030 INSTALLED UNKN
018068 FT                               018068 FT 2 0 66012 0 02 0340+37
                                                  TR.BEAR CRK.
                                                  BMSBG 66/2075/0070/0000
                                      5 0070/0000 LENGTH(AH 3037 BK 3105)
                                                  018 "DIA CIRC METAL
                                        0060/2752 LEN=0036 INSTALLED UNKN
                                                  018 "DIA CIR PLASTIC
                                        0060/2208 LEN=0040 INSTALLED 2015
                                                  023"H 30"W ELLIP CONC
                                        0060/1821 LEN=0040 INSTALLED 2015
                                                  018 "DIA CIR PLASTIC
                                        0060/1651 LEN=0036 INSTALLED 2015
                                        0060/1627 BMSEN 66/2075/0060/1615
                                                  2 0 66012 0 02 0325+42
                                                  BEAR CREEK
                                        0060/1615 BMSBG 66/2075/0060/1615
                                                  024 "DIA CIR PLASTIC
                                        0060/1128 LEN=0057 INSTALLED 2015

                                                  018 "DIA CIR PLASTIC
                                        0060/0517 LEN=0046 INSTALLED 2015
                                                  018 "DIA CIR PLASTIC
                                        0060/0288 LEN=0040 INSTALLED 2015
                                        0060/0011 BMSEN 66/2075/0060/0000
014963 FT                               014963 FT 2 0 66012 0 02 0309+17
                                                  BEAR BR.MUDY
                                                  BMSBG 66/2075/0060/0000
                                      5 0060/0000 LENGTH(AH 3105 BK 3001)
                                                  018 "DIA CIR PLASTIC
                                        0050/2822 LEN=0040 INSTALLED 2015
                                                  018 "DIA CIR PLASTIC
                                        0050/2425 LEN=0040 INSTALLED 2015
                                                  018 "DIA CIR PLASTIC
```

DIR: B TOTAL LEN: 6.358 MI. DIST: 08-4 SR: 2075
LEFT MUN: CHANCEFORD T RIGHT MUN: CHANCEFORD T

```
                                        0050/2191 LEN=0040 INSTALLED 2015
                                                  018 "DIA CIR PLASTIC
                                        0050/1904 LEN=0040 INSTALLED 2015
                                                  018 "DIA CIR PLASTIC
                                        0050/1510 LEN=0040 INSTALLED 2015
                                                  024 "DIA CIR PLASTIC
                                        0050/1072 LEN=0038 INSTALLED 2015
                                                  018 "DIA CIR PLASTIC
                                        0050/0559 LEN=0050 INSTALLED 2015
                                                  018 "DIA CIR PLASTIC
                                        0050/0237 LEN=0040 INSTALLED 2015
011962 FT                               011962 FT 2 0 66012 0 01 0279+49
                                                  OLD FORGE RD
                                                  (SR2048 SEG 0010/0000)
                                      S 0050/0000 LENGTH(AH 3001 BK 2505)
                                        0040/2450 (AAR 854604N)#TRKS 01
                                        0040/2317 BMSEN 66/2075/0040/2310
                                                  CHANCEFORD
                                        0040/2296 EAST HOPEWELL T
                                                  2 0 66012 0 01 0269+49
                                                  BR.MUDDY CK
                                        0040/2272 BMSBG 66/2075/0040/2310
                                                  COLLINS SCHOOL RD
                                        0040/2251 (T622)
                                                  015"H 21"W ELLIP METAL
                                        0040/2066 LEN=0035 INSTALLED UNKN
                                        0040/1556 BMSEN 66/2075/0040/1536
                                                  2 0 66012 0 01 0269+49
                                                  MEADETN.RUN
                                        0040/1536 BMSBG 66/2075/0040/1536
                                                  018 "DIA CIRC METAL
                                        0040/0981 LEN=0036 INSTALLED UNKN
                                                  021"H 15"W ELLIP METAL
                                        0040/0463 LEN=0040 INSTALLED 1997
                                        0040/0019 BMSEN 66/2075/0040/0000
009457 FT                               009457 FT 2 0 66012 0 01 0254+07
                                                  MEADETOWN RN
                                                  BMSBG 66/2075/0040/0000
                                      S 0040/0000 LENGTH(AH 2505 BK 2907)
                                                  015"H 21"W ELLIP METAL
                                        0030/2609 LEN=0052 INSTALLED UNKN
                                                  021"H 15"W METAL ARCH
                                        0030/2314 LEN=0040 INSTALLED 1997
                                                  020"H 28"W ELLIP METAL
                                        0030/2083 LEN=0041 INSTALLED UNKN
                                                  036 "DIA CIR PLASTIC
                                        0030/1982 LEN=0040 INSTALLED UNKN
                                                  021"H 15"W ELLIP METAL
                                        0030/1669 LEN=0040 INSTALLED 1997
                                                  021"H 15"W ELLIP METAL
```

DIR: B TOTAL LEN: 6.358 MI. DIST: 08-4 SR: 2075
LEFT MUN: EAST HOPEWELL T RIGHT MUN: EAST HOPEWELL T

				0030/1369 LEN=0040 INSTALLED 1997 015"H 21"W ELLIP METAL
				0030/1081 LEN=0040 INSTALLED UNKN 018 "DIA CIRC METAL
				0030/0695 LEN=0039 INSTALLED UNKN
MEADETOWN RD (T637)	0030/0395	==		
				018 "DIA CIR PLASTIC
				0030/0380 LEN=0052 INSTALLED 1997
	006550 FT			006550 FT 2 0 66012 0 01 0224+54 MEAD HILL RD (T637)
			==	S 0030/0000 LENGTH(AH 2907 BK 3612)
				035"H 24"W ELLIP METAL
				0020/3578 LEN=0035 INSTALLED 1997 001 "DIA CIRC METAL
				0020/3126 LEN=0028 INSTALLED UNKN 036 "DIA CIRC METAL
				0020/2710 LEN=0050 INSTALLED UNKN
				018 "DIA CIRC METAL
				0020/0421 LEN=0060 INSTALLED UNKN
TROUT SCHOOL RD (T557)	0020/0393	==		
2 0 66012 0 01 0188+65	002938 FT			002938 FT
CHURCH RD (T570)	0020/0000	==		S 0020/0000 LENGTH(AH 3612 BK 2938)
				024 "DIA CIRC METAL
				0010/0108 LEN=0050 INSTALLED UNKN
	000000 FT			000000 FT 2 0 66012 0 01 0159+27 NC LAUREL RD TWIN HILLS RD (T634)
				INTER-BK HIGH ROCK RD (SR2046 SEG 0010/0000) MFC BEGIN = E
HICKORY RD (SR2042 SEG 0060/2818)	0010/0000	==	==	S 0010/0000 LENGTH(AH 2938 BK 0000)

DIR: B TOTAL LEN: 5.036 MI. DIST: 08-4 SR: 2074
LEFT MUN: HOPEWELL T RIGHT MUN: HOPEWELL T

```
026590 FT                    026590 FT BARRENS RD
                             0120/2130 (SR0024 SEG 0100/1213)

                                       018 "DIA CIRC CONCR
                             0120/1210 LEN=0030 INSTALLED UNKN
                                       015 "DIA CIRC CONCR
                             0120/1018 LEN=0030 INSTALLED UNKN
                                       015 "DIA CIRC CONCR
                             0120/0575 LEN=0032 INSTALLED UNKN
024460 FT                    024460 FT 1 1 06519 0 00 0085+25
                           S 0120/0000 LENGTH(AH 2130 BK 1989)

                                       024 "DIA CIRC CONCR
                             0110/1295 LEN=0004 INSTALLED 1999

                                       015 "DIA CIRC CONCR
                             0110/0569 LEN=0030 INSTALLED UNKN
022471 FT                    022471 FT 1 1 06519 0 00 0065+14
```

DIR: B TOTAL LEN: 5.036 MI. DIST: 08-4 SR: 2074
LEFT MUN: HOPEWELL T RIGHT MUN: HOPEWELL T

				ZEIGLER SCHOOL RD
				(T552)
			0110/0000	LENGTH(AH 1989 BK 3533)
ALTHOUSE SCHOOL RD				
(T552)	0100/3519			
				015 "DIA CIRC CONCR
			0100/2850	LEN=0032 INSTALLED UNKN
				015 "DIA CIRC CONCR
			0100/2438	LEN=0030 INSTALLED UNKN
				015 "DIA CIRC CONCR
			0100/2137	LEN=0032 INSTALLED UNKN
				015 "DIA CIRC CONCR
			0100/1833	LEN=0048 INSTALLED UNKN
				018 "DIA CIR UNKNOWN
			0100/1540	LEN=0030 INSTALLED UNKN
				018 "DIA CIR UNKNOWN
			0100/0753	LEN=0030 INSTALLED UNKN
				024 "DIA CIRC CONCR
			0100/0147	LEN=0030 INSTALLED UNKN
	018938 FT		018938 FT	1 1 06519 0 00 0029+81
				CENTER RD
				(T550)
			0100/0000	LENGTH(AH 3533 BK 3108)
				036"H 48"W CONC STRUCT
			0090/2548	LEN=0036 INSTALLED UNKN
WILLWERT RD				
(T523)	0090/2473			
				015 "DIA CIRC CONCR
			0090/1267	LEN=0030 INSTALLED UNKN
				015 "DIA CIRC CONCR
			0090/0843	LEN=0030 INSTALLED UNKN
				018 "DIA CIRC CONCR
			0090/0308	LEN=0030 INSTALLED UNKN
LC TO/FROM RINELY RD				
(CONN)	0090/0257			
	015830 FT		015830 FT	1 1 06519 0 00 0000+00
			0090/0000	LENGTH(AH 3108 BK 1909)
RINELY RD				
(T525)	0080/1803			
				028"H 20"W ELLIP METAL
			0080/1774	LEN=0004 INSTALLED 1999
				MADDOX RD
			0080/1263	(T526)

DIR: B TOTAL LEN: 5.036 MI. DIST: 08-4 SR: 2074
LEFT MUN: HOPEWELL T RIGHT MUN: HOPEWELL T

LEFT			RIGHT	
			0080/0656	015 "DIA CIRC METAL LEN=0005 INSTALLED 1999
			0080/0295	015 "DIA CIRC METAL LEN=0030 INSTALLED UNKN
	013921 FT		013921 FT	2 0 66015 0 00 0018+12 SAWMILL RD (SR2099 SEG 0030/2311)
			5 0080/0000	LENGTH(AH 1909 BK 1812)
			0070/1450	018 "DIA CIRC METAL LEN=0040 INSTALLED 1998
	012109 FT		012109 FT	2 0 66015 0 00 0000+00 BOWMAN SCHOOL RD (T433)
MOUNT OLIVET RD (SR2095 SEG 0010/0000)	0070/0000		5 0070/0000	LENGTH(AH 1812 BK 1435)
			0060/0246	015 "DIA CIRC METAL LEN=0005 INSTALLED 1999
2 0 66004 0 03 0860+42 HAIN RD (SR2093 SEG 0010/0000)	010674 FT 0060/0000		010674 FT 5 0060/0000	LENGTH(AH 1435 BK 2731)
			0050/2359	015 "DIA CIRC METAL LEN=0005 INSTALLED 1999
			0050/0936	015 "DIA CIRC METAL LEN=0040 INSTALLED UNKN
	007943 FT		007943 FT	2 0 66004 0 03 0837+52
			5 0050/0000	LENGTH(AH 2731 BK 2044)
			0040/1915	021"H 15"W METAL ARCH LEN=0040 INSTALLED 1999
SWEITZER RD (T437)	0040/0914			
PLEASANT PLAINS CT (T446)	0040/0652			
			0040/0386	RICHARDS CT (T445)
			0040/0276	015 "DIA CIRC METAL LEN=0005 INSTALLED 1999
	005899 FT		005899 FT	2 0 66004 0 03 0812+69 MOUNT AIRY RD (SR2097 SEG 0030/2348)

DIR: B TOTAL LEN: 5.036 MI. DIST: 08-4 SR: 2074
LEFT MUN: HOPEWELL T RIGHT MUN: HOPEWELL T

			S 0040/0000 LENGTH(AH 2044 BK 3635)
			015 "DIA CIRC METAL
			0030/3455 LEN=0036 INSTALLED UNKN
			015 "DIA CIRC METAL
			0030/3171 LEN=0033 INSTALLED UNKN
LINE RD (T440)	0030/2790		
KEN RD (T441)	0030/2624		
			018 "DIA CIR UNKNOWN
			LEN=0001 INSTALLED UNKN
			JUNCTION RD
			0030/2255 (TWP)
FRANK RD (TWP)	0030/1201		WINDVIEW CT
			0030/1201 (T435)
			HOPEWELL
			0030/0792 SHREWSBURY T
			018 "DIA CIRC METAL
			0030/0425 LEN=0099 INSTALLED UNKN
			0030/0142 BMSEN 66/2074/0030/0000
	002264 FT		002264 FT 2 0 66004 0 03 0777+47
			SR 0083
			BMSBG 66/2074/0030/0000
			S 0030/0000 LENGTH(AH 3635 BK 1033)
			018 "DIA CIR PLASTIC
			0020/1018 LEN=0010 INSTALLED UNKN
			018 "DIA CIR PLASTIC
			0020/1009 LEN=0025 INSTALLED UNKN
			SHREWSBURY
			0020/0876 SHREWSBURY B
FOXTAIL CT (BORO)	0020/0628		
			018 "DIA CIRC METAL
			0020/0432 LEN=0076 INSTALLED UNKN
			NORTHBROOK LN
			0020/0351 (BORO)
	001231 FT		001231 FT 2 0 66004 0 03 0767+60
			S 0020/0000 LENGTH(AH 1033 BK 1231)
			CLEAR RUN DR
			0010/1231 (BORO)
			NC PLANK RD
			MAIN ST
2 0 66004 0 03 0753+72	000000 FT		000000 FT (SR3001 SEG 0100/0000)
MAIN ST			MFC BEGIN = D
(SR3001 SEG 0100/0000)	0010/0000		S 0010/0000 LENGTH(AH 1231 BK 0000)

DIR: B TOTAL LEN: 3.113 MI. DIST: 08-4 SR: 2073
LEFT MUN: CHANCEFORD T RIGHT MUN: CHANCEFORD T

016414 FT

016414 FT
INTER-AHD COLLINSVILLE RD
(T618)
DELTA RD
0070/3711 (SR0074 SEG 0270/0000)

DIR: B TOTAL LEN: 3.113 MI. DIST: 08-4 SR: 2073
LEFT MUN: CHANCEFORD T RIGHT MUN: CHANCEFORD T

			NC GOOD RD
			GOOD RD
		0070/2917	(SR2071 SEG 0070/3092)
			021"H 15"W METAL ARCH
		0070/2828	LEN=0030 INSTALLED 1999
			018 "DIA CAST IRON
		0070/2695	LEN=0035 INSTALLED UNKN
			030 "DIA CIRC METAL
		0070/1586	LEN=0030 INSTALLED UNKN
			015"H 21"W ELLIP METAL
		0070/0214	LEN=0040 INSTALLED UNKN
	012703 FT	012703 FT	2 0 66013 0 02 0411+43
			TOM'S RUN
			STRUCTURE LENGTH 8 FT
			BMSID 66/2073/0070/0000
		S 0070/0000	LENGTH(AH 3736 BK 1507)
			015 "DIA CIRC METAL
		0060/0025	LEN=0045 INSTALLED UNKN
	011196 FT	011196 FT	2 0 66013 0 02 0395+73
			018 "DIA CIRC METAL
WORKINGER RD			LEN=0022 INSTALLED UNKN
(T661)	0060/0000	S 0060/0000	LENGTH(AH 1507 BK 3215)
			018 "DIA CIRC METAL
		0050/3190	LEN=0030 INSTALLED UNKN
			015"H 21"W ELLIP METAL
		0050/1815	LEN=0035 INSTALLED UNKN
			015"H 21"W ELLIP METAL
		0050/1192	LEN=0040 INSTALLED UNKN
			020"H 28"W ELLIP METAL
		0050/0901	LEN=0030 INSTALLED UNKN
			036 "DIA CIRC METAL
		0050/0540	LEN=0032 INSTALLED UNKN
		0050/0010	BMSEN 66/2073/0050/0000
			060"H 72"W CON BOX CUL
		0050/0005	LEN=0030 INSTALLED 1999
	007981 FT	007981 FT	2 0 66013 0 02 0363+58
			TOMS'S RUN

DIR: B TOTAL LEN: 3.113 MI. DIST: 08-4 SR: 2073
LEFT MUN: CHANCEFORD T RIGHT MUN: CHANCEFORD T

			BMSBG 66/2073/0050/0000
		0050/0000	LENGTH(AH 3215 BK 2016)
			013"H 21"W ELLIP METAL
		0040/1845	LEN=0040 INSTALLED UNKN
SECHRIST RD (T611)	0040/1736		
		0040/1606	BMSEN 66/2073/0040/1595
			036"H 72"W OTHER STRUC
		0040/1604	LEN=0027 INSTALLED UNKN
			2 0 66013 0 02 0359+38
			TOM'S RUN
		0040/1595	BMSBG 66/2073/0040/1595
			024"H 34"W ELLIP METAL
		0040/1156	LEN=0040 INSTALLED UNKN
	005965 FT	005965 FT	2 0 66013 0 02 0341+90
		0040/0000	LENGTH(AH 2016 BK 1811)
FLAHARTY RD (T645)	0030/0914		
			042"H 60"W ELLIP METAL
		0030/0008	LEN=0046 INSTALLED UNKN
	004154 FT	004154 FT	2 0 66013 0 02 0323+79
		0030/0000	LENGTH(AH 1811 BK 1994)
			024 "DIA CIRC CONCR
		0020/1842	LEN=0032 INSTALLED UNKN
	002160 FT	002160 FT	2 0 66013 0 02 0303+85
		0020/0000	LENGTH(AH 1994 BK 2160)
			013"H 17"W ELLIP METAL
		0010/1816	LEN=0030 INSTALLED UNKN
		0010/0942	BMSEN 66/2073/0010/0928
			2 0 66013 0 02 0292+51
			TR.TOMS RUN
		0010/0928	BMSBG 66/2073/0010/0928
			NC TED WALLACE RD
			MUDDY CREEK FORKS RD
2 0 66013 0 02 0282+25	000000 FT	000000 FT	(SR2069 SEG 0160/0000)
MUDDY CREEK FORKS RD			MFC BEGIN = E
(SR2069 SEG 0160/0000)	0010/0000	0010/0000	LENGTH(AH 2160 BK 0000)

DIR: B TOTAL LEN: .746 MI. DIST: 08-4 SR: 2072
LEFT MUN: SPRINGFIELD T RIGHT MUN: SPRINGFIELD T

003939 FT

003939 FT
INTER-AHD POTOSI RD
(T577)
MOUNT ZION RD
0010/3939 (SR2091 SEG 0030/0000)

015 "DIA CIRC METAL
0010/2988 LEN=0030 INSTALLED UNKN

018 "DIA CIRC METAL
0010/2144 LEN=0024 INSTALLED UNKN

018 "DIA CIRC CONCR
0010/0200 LEN=0030 INSTALLED UNKN

000000 FT

000000 FT 2 0 66127 0 01 0084+85
SEAKS RUN RD
(SR0216 SEG 0440/0466)
NC POTOSI RD
MFC BEGIN = E

SEAKS RUN RD
(SR0216 SEG 0440/0466) 0010/0000

0010/0000 LENGTH(AH 3939 BK 0000)

DIR: B TOTAL LEN: 3.460 MI. DIST: 08-4 SR: 2071
LEFT MUN: CHANCEFORD T RIGHT MUN: CHANCEFORD T

	018268 FT		018268 FT	
TED WALLACE RD			INTER-AHD	GOOD RD
(SR2073 SEG 0070/2917)	0070/3092		0070/3092	(SR2073 SEG 0070/2917)
				024 "DIA CIRC METAL
			0070/2771	LEN=0040 INSTALLED UNKN
				030 "DIA CIRC METAL
			0070/2171	LEN=0050 INSTALLED UNKN
				015"H 21"W ELLIP METAL
			0070/1761	LEN=0037 INSTALLED UNKN
				018 "DIA CIRC METAL
			0070/0803	LEN=0032 INSTALLED UNKN
	015176 FT		015176 FT	2 0 66174 0 00 0152+82
			5 0070/0000	LENGTH(AH 3092 BK 2968)
				060 "DIA CIRC METAL
			0060/1972	LEN=0050 INSTALLED UNKN
				018 "DIA CIRC METAL
			0060/1306	LEN=0040 INSTALLED UNKN
	012208 FT		012208 FT	2 0 66174 0 00 0122+25
				015"H 21"W ELLIP METAL
				LEN=0035 INSTALLED UNKN
			5 0060/0000	LENGTH(AH 2968 BK 1880)
				CHANCEFORD
			0050/1765	LOWER CHANCEFORD T
				018 "DIA CIRC METAL
			0050/0641	LEN=0030 INSTALLED UNKN
				036 "DIA CIRC METAL
			0050/0103	LEN=0040 INSTALLED UNKN
	010328 FT		010328 FT	2 0 66174 0 00 0103+45
				FULTON RD
				(T642)
			5 0050/0000	LENGTH(AH 1880 BK 2924)
				015 "DIA CIRC METAL
			0040/1616	LEN=0001 INSTALLED UNKN
				REED RD

DIR: B TOTAL LEN: 3.460 MI. DIST: 08-4 SR: 2071
LEFT MUN: LOWER CHANCEFORD T RIGHT MUN: LOWER CHANCEFORD T

```
                                                 0040/1552 (T643)
                                                           015"H 21"W ELLIP METAL
                                                 0040/1105 LEN=0030 INSTALLED UNKN

                 007404 FT                       007404 FT 2 0 66174 0 00 0074+21
                                                 0040/0000 LENGTH(AH 2924 BK 1518)

                                                           018 "DIA CIRC METAL
                                                 0030/0746 LEN=0050 INSTALLED UNKN

                                                           015"H 21"W ELLIP METAL
                                                 0030/0030 LEN=0035 INSTALLED UNKN
                 005886 FT                       005886 FT 2 0 66174 0 00 0058+54
                                                           STEWART RD
                                                           (T618)
                                                 0030/0000 LENGTH(AH 1518 BK 3446)

                                                           024 "DIA CIRC METAL
                                                 0020/1555 LEN=0040 INSTALLED UNKN

                                                           BMSEN 66/2071/0020/0000
                                                 0020/0054 BRIDGE POSTED (TONS)
                 002440 FT                       002440 FT 2 0 66174 0 00 0024+48
                                                           SGL       12 COMB
                                                           TOMS RUN
                                                           BMSBG 66/2071/0020/0000
                                                 0020/0000 LENGTH(AH 3446 BK 2440)
                                                           072 "DIA CIRC METAL
                                                 0010/2246 LEN=0040 INSTALLED UNKN

                                                           024 "DIA CIRC METAL
                                                 0010/1337 LEN=0030 INSTALLED UNKN
                                                           018 "DIA CIRC METAL
                                                 0010/0869 LEN=0030 INSTALLED UNKN

                 000000 FT                       000000 FT 2 0 66174 0 00 0000+00
                                                           FROSTY HILL RD
                                                           (SR2040 SEG 0010/0187)
                                                      NC GOOD RD
FROSTY HILL RD                                             MFC BEGIN = E
(SR2040 SEG 0010/0187)   0010/0000               0010/0000 LENGTH(AH 2440 BK 0000)
```

DIR: B TOTAL LEN: 3.453 MI. DIST: 08-4 SR: 2070
LEFT MUN: NORTH HOPEWELL T RIGHT MUN: NORTH HOPEWELL T

018234 FT

017770 FT

SWAMP HOLLOW LN
(TWP)

0070/1377

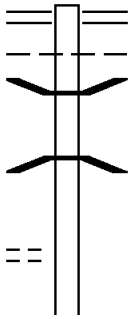

018234 FT SWAMP RD
0080/0464 (SR2089 SEG 0040/0000)
NORTH HOPEWELL
0080/0296 SPRINGFIELD T
0080/0294 BMSEN 66/2070/0080/0228
2 0 66129 0 01 0180+47
E B CODORUS
0080/0228 BMSBG 66/2070/0080/0228
017770 FT 2 0 66129 0 01 0178+29
S 0080/0000 LENGTH(AH 0464 BK 1498)

DIR: B TOTAL LEN: 3.453 MI. DIST: 08-4 SR: 2070
LEFT MUN: SPRINGFIELD T RIGHT MUN: SPRINGFIELD T

	016272 FT	016272 FT	2 0 66129 0 01 0163+28
			T.E.BR.CODUS
			STRUCTURE LENGTH 12 FT
			BMSID 66/2070/0070/0000
		S 0070/0000	LENGTH(AH 1498 BK 2753)
			036 "DIA CIRC METAL
		0060/1811	LEN=0058 INSTALLED 1997
			012"H 21"W ELLIP METAL
		0060/1184	LEN=0036 INSTALLED UNKN
			018 "DIA CIRC METAL
		0060/0150	LEN=0040 INSTALLED UNKN
	013519 FT	013519 FT	2 0 66129 0 01 0136+07
		S 0060/0000	LENGTH(AH 2753 BK 2812)
			024 "DIA CIR PLASTIC
		0050/2790	LEN=0040 INSTALLED UNKN
			018 "DIA CIRC METAL
		0050/2464	LEN=0042 INSTALLED 2005
			021"H 15"W METAL ARCH
		0050/1630	LEN=0035 INSTALLED 2005
			SHENBERGER LN
		0050/0134	(PRDR)
2 0 66129 0 01 0107+95	010707 FT	010707 FT	
LEHMAN RD			
(T706)	0050/0000	S 0050/0000	LENGTH(AH 2812 BK 3028)
			018 "DIA CIRC CONCR
		0040/2369	LEN=0034 INSTALLED UNKN
			WOLF RD
		0040/2017	(T706)
			024 "DIA CIRC METAL
		0040/1322	LEN=0048 INSTALLED UNKN
			018 "DIA CIRC CONCR
		0040/0601	LEN=0045 INSTALLED UNKN
	007679 FT	007679 FT	2 0 66129 0 01 0076+67
		S 0040/0000	LENGTH(AH 3028 BK 2961)
			036 "DIA CIRC CONCR
		0030/2665	LEN=0080 INSTALLED UNKN

DIR: B TOTAL LEN: 3.453 MI. DIST: 08-4 SR: 2070
LEFT MUN: SPRINGFIELD T RIGHT MUN: SPRINGFIELD T

			024 "DIA CIRC CONCR
		0030/2036	LEN=0075 INSTALLED UNKN
			GRAYDON RD
		0030/1997	(T689)
			024 "DIA CIRC CONCR
		0030/1960	LEN=0032 INSTALLED UNKN
			024 "DIA CIRC CONCR
		0030/1914	LEN=0025 INSTALLED UNKN
		0030/1912	BMSEN 66/2070/0030/1719
			2 0 66129 0 00 0047+21
			SR 0083 NB
		0030/1710	BMSBG 66/2070/0030/1719
LOOP RD			
(T691)	0030/0928		LOOP RD
		0030/0928	(T691)
			072 "DIA CIRC METAL
		0030/0852	LEN=0080 INSTALLED UNKN
	004718 FT	004718 FT	2 0 66129 0 00 0047+21
			021"H 15"W METAL ARCH
			LEN=0040 INSTALLED 2005
		S 0030/0000	LENGTH(AH 2961 BK 3015)
			021"H 15"W METAL ARCH
		0020/0378	LEN=0030 INSTALLED 2005
	001703 FT	001703 FT	2 0 66129 0 00 0017+03
			LOOP RD
			(T689)
		S 0020/0000	LENGTH(AH 3015 BK 1703)
			021"H 15"W METAL ARCH
		0010/0886	LEN=0030 INSTALLED 2005
			CLAREMONT DR
		0010/0238	(T687)
			015 "DIA CIRC METAL
		0010/0040	LEN=0050 INSTALLED UNKN
	000000 FT	000000 FT	2 0 66129 0 00 0000+00
		NC	RIDGE VIEW RD
			SUSQUEHANNA TR
			(SR3001 SEG 0170/0335)
			MFC BEGIN = E
		S 0010/0000	LENGTH(AH 1703 BK 0000)

DIR: B TOTAL LEN: 11.375 MI. DIST: 08-4 SR: 2069
LEFT MUN: CHANCEFORD T RIGHT MUN: CHANCEFORD T

060062 FT

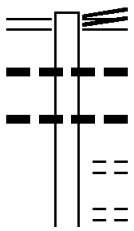

060062 FT LUCKY RD
(SR2018 SEG 0010/0000)
DELTA RD
0230/3566 (SR0074 SEG 0310/0000)
024 "DIA CAST IRON
0230/3543 LEN=0050 INSTALLED UNKN
024 "DIA CIRC METAL
0230/3290 LEN=0040 INSTALLED UNKN
CHANCEFORD E.S. DR
0230/3255 (PRDR)
CHANCEFORD E.S. DR
0230/2764 (PRDR)

DIR: B TOTAL LEN: 11.375 MI. DIST: 08-4 SR: 2069
LEFT MUN: CHANCEFORD T RIGHT MUN: CHANCEFORD T

			0230/2519	012 "DIA CAST IRON LEN=0032 INSTALLED UNKN
			0230/1432	015 "DIA CAST IRON LEN=0040 INSTALLED UNKN
			0230/1028	015 "DIA CAST IRON LEN=0040 INSTALLED UNKN
			0230/0646	020 "DIA CAST IRON LEN=0035 INSTALLED UNKN
			0230/0207	015 "DIA CAST IRON LEN=0032 INSTALLED UNKN
	056496 FT		056496 FT	1 1 01994 0 00 0069+91
				OSCAR RD
				(T667)
		==	S 0230/0000	LENGTH(AH 3566 BK 1939)
			0220/1424	015 "DIA CAST IRON LEN=0036 INSTALLED UNKN
CRAMER RD				
(T694)	0220/0040	==		
	054557 FT		054557 FT	1 1 01994 0 00 0051+33
				WARNER RD
				(T662)
		==	S 0220/0000	LENGTH(AH 1939 BK 2719)
			0210/2446	012 "DIA CIRC CONCR LEN=0036 INSTALLED UNKN
			0210/1710	024 "DIA CAST IRON LEN=0035 INSTALLED UNKN
FAKE RD				
(T695)	0210/1680	==		
STAMPER RD				
(SR2077 SEG 0010/0000)	0210/1121			
			0210/0944	015 "DIA CIRC CONCR LEN=0035 INSTALLED UNKN
			0210/0230	024 "DIA CIR PLASTIC LEN=0030 INSTALLED UNKN
1 1 01994 0 00 0024+14	051838 FT		051838 FT	
FORRY RD				
(T697)	0210/0000	==	S 0210/0000	LENGTH(AH 2719 BK 2414)
			0200/0913	018 "DIA CAST IRON LEN=0032 INSTALLED UNKN

DIR: B TOTAL LEN: 11.375 MI. DIST: 08-4 SR: 2069
LEFT MUN: CHANCEFORD T RIGHT MUN: CHANCEFORD T

			018 "DIA CIRC METAL
		0200/0485	LEN=0034 INSTALLED UNKN
	049424 FT	049424 FT	1 1 01994 0 00 0000+00
		0200/0000	LENGTH(AH 2414 BK 1278)
			SECHRIST RD
		0190/0814	(T611)
TOMMY'S RD (T698)	0190/0790		
			024 "DIA CIRC METAL
		0190/0558	LEN=0032 INSTALLED UNKN
			018 "DIA CIRC METAL
		0190/0011	LEN=0090 INSTALLED UNKN
2 0 66058 0 00 0238+36	048146 FT	048146 FT	
OLD FORGE RD (SR2048 SEG 0040/1460)	0190/0000	0190/0000	LENGTH(AH 1278 BK 1431)
			021"H 15"W METAL ARCH
		0180/0040	LEN=0040 INSTALLED 2000
	046715 FT	046715 FT	2 0 66058 0 00 0223+48
			FLAHARTY RD
			(T645)
		0180/0000	LENGTH(AH 1431 BK 3153)
			021"H 15"W METAL ARCH
		0170/1485	LEN=0030 INSTALLED 2001
			021"H 15"W METAL ARCH
		0170/0675	LEN=0030 INSTALLED 2001
2 0 66058 0 00 0191+95	043562 FT	043562 FT	
GUINSTON RD (T647)	0170/0000	0170/0000	LENGTH(AH 3153 BK 3304)
			021"H 15"W METAL ARCH
		0160/2462	LEN=0030 INSTALLED 2001
			021"H 15"W METAL ARCH
		0160/1363	LEN=0030 INSTALLED 2001
			021"H 15"W METAL ARCH
		0160/0601	LEN=0030 INSTALLED 2001
			018 "DIA CIRC METAL
		0160/0094	LEN=0015 INSTALLED 2001
	040258 FT	040258 FT	2 0 66058 0 00 0159+30

DIR: B TOTAL LEN: 11.375 MI. DIST: 08-4 SR: 2069
LEFT MUN: CHANCEFORD T RIGHT MUN: CHANCEFORD T

			TED WALLACE RD
			(SR2073 SEG 0010/0000)
		S 0160/0000	LENGTH(AH 3304 BK 2830)
			CHANCEFORD
		0150/2182	LOWER CHANCEFORD T
			021"H 15"W METAL ARCH
		0150/1947	LEN=0035 INSTALLED 2001
			021"H 15"W METAL ARCH
		0150/0840	LEN=0035 INSTALLED 2001
HIGH ROCK RD (SR2046 SEG 0060/2942)	0150/0364		
			018 "DIA CIRC METAL
		0150/0036	LEN=0005 INSTALLED 2001
	037428 FT	037428 FT	2 0 66013 0 02 0254+62
			FROSTY HILL RD
			(SR2040 SEG 0010/0000)
		S 0150/0000	LENGTH(AH 2830 BK 2214)
			028"H 20"W METAL ARCH
		0140/1317	LEN=0045 INSTALLED 2001
			021"H 15"W METAL ARCH
		0140/0267	LEN=0035 INSTALLED 2001
	035214 FT	035214 FT	2 0 66013 0 02 0233+84
		S 0140/0000	LENGTH(AH 2214 BK 2017)
			018 "DIA CIRC METAL
		0130/1900	LEN=0001 INSTALLED UNKN
			028"H 20"W METAL ARCH
		0130/1730	LEN=0045 INSTALLED 2001
			018 "DIA CIRC METAL
		0130/1430	LEN=0032 INSTALLED UNKN
			018 "DIA CIRC METAL
		0130/1118	LEN=0050 INSTALLED 2001
			DOWNS RD
			(T625)
			018 "DIA CIRC METAL
		0130/0725	LEN=0040 INSTALLED 2001
			024"H 72"W CONC STRUCT
		0130/0419	LEN=0033 INSTALLED UNKN
		0130/0402	(AAR 854602A)#TRKS 01
MUDDY CREEK FORKS RD (SR2044 SEG 0060/1877)	0130/0255		LOWER CHANCEFORD
		0130/0255	FAWN T
			NC MUDDY CREEK FORKS RD
		0130/0106	BMSEN 66/2069/0130/0000
	033197 FT	033197 FT	2 0 66013 0 02 0212+38
			BR.MUDDY CRK

DIR: B TOTAL LEN: 11.375 MI. DIST: 08-4 SR: 2069
LEFT MUN: FAWN T RIGHT MUN: FAWN T

			BMSBG 66/2069/0130/0000
		S 0130/0000	LENGTH(AH 2017 BK 2580)
			036"H 72"W CONC STRUCT
		0120/2349	LEN=0032 INSTALLED UNKN
			018 "DIA CIRC METAL
		0120/1782	LEN=0050 INSTALLED UNKN
			015 "DIA CIRC METAL
		0120/1612	LEN=0030 INSTALLED UNKN
			015"H 21"W ELLIP METAL
		0120/1436	LEN=0050 INSTALLED UNKN
			018 "DIA CIRC METAL
		0120/1262	LEN=0038 INSTALLED UNKN
			015 "DIA CIRC METAL
		0120/0800	LEN=0035 INSTALLED UNKN
	030617 FT	030617 FT	2 0 66013 0 02 0186+58
		S 0120/0000	LENGTH(AH 2580 BK 3100)
			015 "DIA CIRC METAL
		0110/1876	LEN=0030 INSTALLED UNKN
			013"H 21"W ELLIPTICAL*
		0110/1521	LEN=0035 INSTALLED UNKN
			015 "DIA CIRC METAL
		0110/0640	LEN=0030 INSTALLED UNKN
2 0 66013 0 02 0155+38	027517 FT	027517 FT	
ARNOLD RD			
(T638)	0110/0000	S 0110/0000	LENGTH(AH 3100 BK 2825)
			018 "DIA CIRC METAL
		0100/1187	LEN=0034 INSTALLED UNKN
			018 "DIA CIRC METAL
		0100/0996	LEN=0030 INSTALLED UNKN
			015 "DIA CIRC METAL
		0100/0443	LEN=0035 INSTALLED UNKN
	024692 FT	024692 FT	2 0 66013 0 02 0127+13
		S 0100/0000	LENGTH(AH 2825 BK 3507)

DIR: B TOTAL LEN: 11.375 MI. DIST: 08-4 SR: 2069
LEFT MUN: FAWN T RIGHT MUN: FAWN T

			015 "DIA CIRC METAL
		0090/0571	LEN=0030 INSTALLED UNKN
			MAPLE LAWN RD
		0090/0030	(T631)
	021185 FT	021185 FT	1 1 01786 0 01 0353+68
MAPLE LAWN RD			(APRA) MR. T ENTERPRISE
(T631)	0090/0000	0090/0000	LENGTH(AH 3507 BK 3793)
			030 "DIA CIRC METAL
		0080/3307	LEN=0030 INSTALLED UNKN
			BRIDGETON RD
		0080/2114	(SR2032 SEG 0010/0000)
			018 "DIA CIRC METAL
		0080/1990	LEN=0030 INSTALLED UNKN
			018 "DIA CIRC METAL
		0080/1815	LEN=0032 INSTALLED UNKN
			024 "DIA CIRC METAL
		0080/0075	LEN=0032 INSTALLED UNKN
			020"H 36"W CON BOX CUL
		0080/0020	LEN=0021 INSTALLED UNKN
	017392 FT	017392 FT	1 1 00343 0 00 0315+75
			FAWN GROVE RD
			(SR2057 SEG 0050/2703)
		0080/0000	LENGTH(AH 3793 BK 2396)
			020"H 36"W CONC STRUCT
		0070/2396	LEN=0068 INSTALLED UNKN
CEDAR VALLEY RD			
(T585)	0070/2210		
			018 "DIA CIRC CONCR
		0070/2200	LEN=0038 INSTALLED UNKN
			030 "DIA CIR PLASTIC
		0070/2129	LEN=0038 INSTALLED UNKN
			018 "DIA CIRC METAL
		0070/1725	LEN=0030 INSTALLED UNKN
			024"H 72"W CONC STRUCT
		0070/1399	LEN=0030 INSTALLED UNKN
			024 "DIA CIRC METAL
		0070/0486	LEN=0046 INSTALLED UNKN
	014996 FT	014996 FT	1 1 00343 0 00 0291+41
			STONEY LN
			(T639)
		0070/0000	LENGTH(AH 2396 BK 2021)

DIR: B TOTAL LEN: 11.375 MI. DIST: 08-4 SR: 2069
LEFT MUN: FAWN T RIGHT MUN: FAWN T

				018 "DIA CIRC METAL
			0060/1805	LEN=0030 INSTALLED UNKN
				015 "DIA CIRC METAL
			0060/1073	LEN=0030 INSTALLED UNKN
				018 "DIA CIRC METAL
			0060/0802	LEN=0035 INSTALLED UNKN
				BROWN RD
			0060/0773	(T584)
				024 "DIA CIRC METAL
			0060/0700	LEN=0032 INSTALLED UNKN
				024 "DIA CIRC METAL
			0060/0169	LEN=0030 INSTALLED UNKN
	012975 FT		012975 FT	1 1 01786 0 00 0271+20
				024"H 48"W CON BOX CUL
				LEN=0036 INSTALLED UNKN
			S 0060/0000	LENGTH(AH 2021 BK 1977)
ALUM ROCK RD (T621)	0050/0820	==		
				018 "DIA CIRC METAL
			0050/0646	LEN=0035 INSTALLED UNKN
				018 "DIA CIRC METAL
			0050/0200	LEN=0030 INSTALLED UNKN
1 1 01786 0 00 0251+95	010998 FT		010998 FT	
CHANNELL RD (T559)	0050/0000	==	S 0050/0000	LENGTH(AH 1977 BK 1939)
				018 "DIA CIRC METAL
			0040/1345	LEN=0035 INSTALLED UNKN
				024 "DIA CIRC METAL
			0040/1063	LEN=0032 INSTALLED UNKN
				BOWMAN RD
			0040/0885	(T559)
				015 "DIA CIRC METAL
			0040/0744	LEN=0033 INSTALLED UNKN
	009059 FT		009059 FT	1 1 01786 0 00 0232+56
				LOWE RD
				(T624)
		== ==	S 0040/0000	LENGTH(AH 1939 BK 3385)
				TRIB OF ALUM RUN
				STRUCTURE LENGTH 10 FT
			0030/2017	BMSID 66/2069/0030/2005

DIR: B TOTAL LEN: 11.375 MI. DIST: 08-4 SR: 2069
LEFT MUN: FAWN T RIGHT MUN: FAWN T

			018 "DIA CIR PLASTIC
		0030/0025	LEN=0042 INSTALLED UNKN
	005674 FT	005674 FT	1 1 01786 0 00 0198+71
			THOMPSON RD
			(T583)
		0030/0000	LENGTH(AH 3385 BK 3168)
			048"H 72"W CONC STRUCT
		0020/2967	LEN=0039 INSTALLED UNKN
BLUE BALL RD			
(SR2038 SEG 0160/1602)	0020/2722		
			024 "DIA CIRC METAL
		0020/0372	LEN=0038 INSTALLED UNKN
	002506 FT	002506 FT	1 1 01786 0 00 0166+62
			048"H 52"W CONC STRUCT
			LEN=0032 INSTALLED UNKN
		NC NEW PARK RD	
		0020/0000	LENGTH(AH 3168 BK 2506)
			ALLEN LN
		0010/2379	(T564)
			015 "DIA CIRC METAL
		0010/2251	LEN=0030 INSTALLED UNKN
			018 "DIA CIRC METAL
		0010/2047	LEN=0030 INSTALLED UNKN
			030 "DIA CIRC METAL
		0010/1529	LEN=0042 INSTALLED UNKN
			018 "DIA CIRC CONCR
		0010/0420	LEN=0040 INSTALLED UNKN
			TO/FROM 0851/0480 SH
		0010/0154	(CONN)
			CAREA RD
		0010/0038	(TWP)
	000000 FT	000000 FT	1 1 01786 0 00 0141+56
			MAIN ST
			(SR0851 SEG 0480/0000)
		NC MUDDY CREEK RD	
		INTER-BK	NEW PARK RD
			(SR0851 SEG 0480/0000)
		0010/0000	LTH AH 002506 BK 000100
	000000 FT	000000 FT	
		7008/0000	LTH AH 000100 BK 000000

DIR: B TOTAL LEN: 1.580 MI. DIST: 08-4 SR: 2068
LEFT MUN: YORK T RIGHT MUN: YORK T

	008343 FT	008343 FT	
		7050/0000	LENGTH(AH 0032 BK 0100)
	008343 FT	008343 FT	
		7042/0000	LENGTH(AH 0100 BK 1883)
		INTER-AHD	HESS FARM RD
			(TWP)
			IRONSTONE HILL RD
		0040/1883	(SR2087 SEG 0040/0000)
			030 "DIA CIRC METAL
		0040/1803	LEN=0040 INSTALLED 2007
SPARTON RD (T708)	0040/0356		
		0040/0067	BMSEN 66/2068/0040/0000
			YORK
		0040/0047	SPRINGFIELD T
	006460 FT	006460 FT	2 0 66097 0 00 0064+74
			ES BR CODORUS CRK
			BMSBG 66/2068/0040/0000
		S 0040/0000	LENGTH(AH 1883 BK 3104)
			LAKE RD
		0030/1623	(T706)

DIR: B TOTAL LEN: 1.580 MI. DIST: 08-4 SR: 2068
LEFT MUN: SPRINGFIELD T RIGHT MUN: SPRINGFIELD T

```
                                                                  I-83
                                                   0030/1507 OP ID 66/0083/0114/1663
                                                             LAKE REDMAN
                                                             STRUCTURE LENGTH  10 FT
                                                   0030/1339 BMSID 66/2068/0030/1339

                        003356 FT                  003356 FT 2 0 66097 0 00 0033+56
                                                 S 0030/0000 LENGTH(AH 3104 BK 0984)
                                                             030 "DIA CIRC METAL
                                                   0020/0900 LEN=0040 INSTALLED 1997
WILLIAM H. KAIN PARK
(PARK)                   0020/0681

                        002372 FT                  002372 FT 2 0 66097 0 00 0023+72
                                                        NC CHURCH ST
                                                             SPRINGFIELD
                                                             JACOBUS B
                                                 S 0020/0000 LENGTH(AH 0984 BK 2372)
                                                             018 "DIA CIRC METAL
                                                   0010/2372 LEN=0032 INSTALLED 1997
                                                             030 "DIA CIRC METAL
                                                   0010/1981 LEN=0030 INSTALLED 1997

                                                        NC HESS FARM RD
YORK RD
(SR3020 SEG 0120/0000)   0010/1265

                                                             YORK RD
                                                   0010/1196 (SR3020 SEG 0110/2752)
                                                             TO 3020/0110 SH
                                                   0010/1111 (CONN)
                                                             024 "DIA CIRC METAL
                                                   0010/1063 LEN=0035 INSTALLED 1997
                                                             038"H 60"W ELLIP CONC
                                                   0010/0755 LEN=0008 INSTALLED 1999
                                                             018 "DIA CIR PLASTIC
                                                   0010/0378 LEN=0026 INSTALLED UNKN
AMEDA DR
(BORO)                   0010/0339

                                                             024 "DIA CIR PLASTIC
                                                   0010/0223 LEN=0050 INSTALLED UNKN
                                                             ALLEY
                                                   0010/0192 (BORO)
                        000000 FT                  000000 FT 2 0 66097 0 00 0000+00
                                                        NC CHURCH ST
                                                             MAIN ST
                                                             (SR3001 SEG 0260/0892)
                                                             MFC BEGIN = D
                                                 S 0010/0000 LENGTH(AH 2372 BK 0000)
```

DIR: B TOTAL LEN: 4.286 MI. DIST: 08-4 SR: 2067
LEFT MUN: EAST HOPEWELL T RIGHT MUN: EAST HOPEWELL T

CHURCH RD
(SR2052 SEG 0060/2209)

CURRAN DR
(TWP)

022630 FT
0090/1080

0090/0278

021550 FT

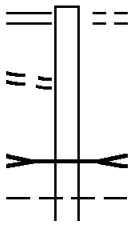

022630 FT CHURCH RD
0090/1080 (T637)

T.RAMBO RUN
STRUCTURE LENGTH 9 FT
0090/0071 BMSID 66/2067/0090/0035
021550 FT 2 0 66180 0 00 0147+80
EAST HOPEWELL

DIR: B TOTAL LEN: 4.286 MI. DIST: 08-4 SR: 2067
LEFT MUN: EAST HOPEWELL T RIGHT MUN: EAST HOPEWELL T

			CROSS ROADS B
		S 0090/0000	LENGTH(AH 1080 BK 3234)
		0080/2031	BMSEN 66/2067/0080/2018
			2 0 66180 0 00 0135+40
			RAMBO RUN
		0080/2018	BMSBG 66/2067/0080/2018
BRENNEMAN DR (T562)	0080/1940		
			SHORT RD
		0080/1650	(T562)
			018 "DIA CIRC METAL
		0080/0250	LEN=0034 INSTALLED UNKN
			015 "DIA CIRC METAL
		0080/0040	LEN=0070 INSTALLED UNKN
2 0 66180 0 00 0114+47	018316 FT	018316 FT	CROSS ROADS
WOODS RD			EAST HOPEWELL T
(T639)	0080/0000	S 0080/0000	LENGTH(AH 3234 BK 2548)
			030 "DIA CIRC METAL
		0070/2251	LEN=0040 INSTALLED 2001
TANNER LN (TWP)	0070/1008		
			035"H 24"W METAL ARCH
		0070/0066	LEN=0070 INSTALLED 2001
	015768 FT	015768 FT	2 0 66180 0 00 0089+27
		S 0070/0000	LENGTH(AH 2548 BK 2440)
			026"H 42"W ELLIP METAL
		0060/1626	LEN=0063 INSTALLED UNKN
			018 "DIA CIRC METAL
		0060/1412	LEN=0035 INSTALLED UNKN
			012"H 18"W ELLIP METAL
		0060/1187	LEN=0030 INSTALLED UNKN
			015"H 21"W ELLIP METAL
		0060/0904	LEN=0040 INSTALLED UNKN
			HYSON MILL RD
		0060/0874	(T567)
			015"H 21"W ELLIP METAL
		0060/0490	LEN=0031 INSTALLED UNKN
			015"H 21"W ELLIP METAL

DIR: B TOTAL LEN: 4.286 MI. DIST: 08-4 SR: 2067
LEFT MUN: EAST HOPEWELL T RIGHT MUN: EAST HOPEWELL T

			0060/0312 LEN=0027 INSTALLED UNKN 018"H 24"W ELLIP METAL
			0060/0220 LEN=0030 INSTALLED UNKN 013328 FT
2 0 66180 0 00 0064+87 013328 FT COAL HILL RD (T569)	0060/0000		S 0060/0000 LENGTH(AH 2440 BK 3229) 030 "DIA CIRC METAL
			0050/3224 LEN=0030 INSTALLED UNKN
HYSON SCHOOL RD (T566)	0050/2052		
			019"H 24"W ELLIP METAL
			0050/2009 LEN=0036 INSTALLED UNKN
			0050/1716 BMSEN 66/2067/0050/1683 2 0 66180 0 00 0049+47 T.RAMBO RUN
			0050/1683 BMSBG 66/2067/0050/1683
			012"H 18"W ELLIP METAL
			0050/0817 LEN=0026 INSTALLED UNKN
THOMPSON RD (T553)	0050/0759		
BEN'S RD (T554)	0050/0564		
LC FOR BEN'S RD (CONN)	0050/0456		
			048 "DIA CIR PLASTIC
			0050/0068 LEN=0074 INSTALLED UNKN
	010099 FT		010099 FT 2 0 66180 0 00 0032+58 ROCK JIM RD (T568)
			S 0050/0000 LENGTH(AH 3229 BK 3258) 018 "DIA CIRC METAL
			0040/2931 LEN=0033 INSTALLED UNKN
MACKS RD (T551)	0040/1460		
			024 "DIA CIRC METAL
			0040/0968 LEN=0030 INSTALLED UNKN
	006841 FT		006841 FT 2 0 66180 0 00 0000+00 HICKORY RD (SR2038 SEG 0040/1142) NC ROUND HILL CHURCH RD INTER-BK HICKORY RD (SR2038 SEG 0040/1142)

DIR: B TOTAL LEN: 4.286 MI. DIST: 08-4 SR: 2067
LEFT MUN: EAST HOPEWELL T RIGHT MUN: EAST HOPEWELL T

			MFC BEGIN = E
			5 0040/0000 LTH AH 003258 BK 000100
	006841 FT		006841 FT
			7034/0000 LTH AH 000100 BK 002144
			INTER-AHD HICKORY RD
			(SR2038 SEG 0040/0000)
HICKORY RD			NC HICKORY RD
(SR2038 SEG 0040/0000)	0030/2144		0030/2144 HOPEWELL T
			018 "DIA CIR PLASTIC
			0030/2140 LEN=0040 INSTALLED 1999
			018 "DIA CIR PLASTIC
			0030/1830 LEN=0040 INSTALLED 1999
			018 "DIA CIR PLASTIC
			0030/1308 LEN=0040 INSTALLED UNKN
			018 "DIA CIR PLASTIC
			0030/0175 LEN=0040 INSTALLED UNKN
2 0 66216 0 00 0046+97	004697 FT		004697 FT
PIEDMONT RD			
(T555)	0030/0000		5 0030/0000 LENGTH(AH 2144 BK 2027)
			018 "DIA CIR PLASTIC
			0020/2010 LEN=0040 INSTALLED UNKN
			018 "DIA CIR PLASTIC
			0020/1412 LEN=0033 INSTALLED 2012
			018 "DIA CIR PLASTIC
			0020/0250 LEN=0045 INSTALLED 2012
	002670 FT		002670 FT 2 0 66216 0 00 0026+70
			DOLF RD
			(T555)
			5 0020/0000 LENGTH(AH 2027 BK 2670)
			030 "DIA CIR PLASTIC
			0010/2267 LEN=0040 INSTALLED UNKN
			018 "DIA CIR PLASTIC
			0010/1683 LEN=0040 INSTALLED UNKN
			018 "DIA CIR PLASTIC
			0010/0723 LEN=0040 INSTALLED UNKN
	000000 FT		000000 FT 2 0 66216 0 00 0000+00
			NC WEBB RD
			PLEASANT VALLEY RD
			(SR2065 SEG 0010/0000)
			INTER-BK WOOLEN MILL RD
			(SR0851 SEG 0400/0000)
PLEASANT VALLEY RD			MFC BEGIN = D
(SR0851 SEG 0400/0000)	0010/0000		5 0010/0000 LENGTH(AH 2670 BK 0000)

DIR: B TOTAL LEN: .000 MI. DIST: 08-4 SR: 2066
LEFT MUN: EAST HOPEWELL T RIGHT MUN: EAST HOPEWELL T

000000 FT
000000 FT

000000 FT
7012/0000 LENGTH(AH 0708 BK 0708)
000000 FT
7010/0000 LENGTH(AH 0708 BK 0000)

DIR: B TOTAL LEN: 1.530 MI. DIST: 08-4 SR: 2065
LEFT MUN: EAST HOPEWELL T RIGHT MUN: EAST HOPEWELL T

008080 FT 008080 FT

DIR: B TOTAL LEN: 1.530 MI. DIST: 08-4 SR: 2065
LEFT MUN: EAST HOPEWELL T RIGHT MUN: EAST HOPEWELL T

		INTER-AHD	PLEASANT VALLEY RD
			(T564)
			BLUE BALL RD
		0030/2904	(SR2038 SEG 0070/0000)
			030 "DIA CIR PLASTIC
		0030/2499	LEN=0040 INSTALLED UNKN
005176 FT		005176 FT	2 0 66011 0 03 0470+00
		5 0030/0000	LENGTH(AH 2904 BK 2677)
			DEER LN
		0020/2160	(T552)
			024 "DIA CIR PLASTIC
		0020/0596	LEN=0060 INSTALLED UNKN
			BOSLEY RD
		0020/0230	(T550)
			EAST HOPEWELL
		0020/0015	HOPEWELL T
002499 FT		002499 FT	2 0 66011 0 02 0440+64
			LIT.MUDDY CK
			STRUCTURE LENGTH 16 FT
			BMSID 66/2065/0020/0000
		5 0020/0000	LENGTH(AH 2677 BK 2499)
			024 "DIA CIR PLASTIC
		0010/2244	LEN=0040 INSTALLED UNKN
			024 "DIA CIR PLASTIC
		0010/1840	LEN=0040 INSTALLED UNKN
			018 "DIA CIR PLASTIC
		0010/1237	LEN=0044 INSTALLED UNKN
			024 "DIA CIR PLASTIC
		0010/0445	LEN=0040 INSTALLED 2004
000000 FT		000000 FT	2 0 66011 0 02 0415+65
		NC	PLEASANT VALLEY RD
			WOOLEN MILL RD
			(SR0851 SEG 0400/0000)
		INTER-BK	PLEASANT VALLEY RD
			(SR0851 SEG 0400/0000)
WEBB RD			MFC BEGIN = D
(SR2067 SEG 0010/0000) 0010/0000		5 0010/0000	LENGTH(AH 2499 BK 0000)

DIR: B TOTAL LEN: 1.436 MI. DIST: 08-4 SR: 2064
LEFT MUN: YORK T RIGHT MUN: YORK T

	007582 FT	007582 FT	WINTERSTOWN RD
		0030/2108	(SR0024 SEG 0280/0000)
			024 "DIA CIRC CONCR
		0030/1904	LEN=0032 INSTALLED 2003
			030 "DIA CIRC CONCR
		0030/0968	LEN=0038 INSTALLED UNKN
			021"H 30"W ELLIP CONC
		0030/0743	LEN=0040 INSTALLED UNKN
			048 "DIA CIRC METAL
		0030/0572	LEN=0070 INSTALLED 2001
			021"H 30"W ELLIP METAL
		0030/0335	LEN=0048 INSTALLED UNKN
			024 "DIA CIRC METAL
		0030/0067	LEN=0040 INSTALLED UNKN
	005474 FT	005474 FT	2 0 66213 0 00 0000+00
			YORK
			RED LION B
		S 0030/0000	LENGTH(AH 2108 BK 2921)
			021"H 30"W ELLIP METAL
		0020/2179	LEN=0120 INSTALLED UNKN
			018 "DIA CIRC METAL
		0020/1523	LEN=0093 INSTALLED UNKN
HORACE MANN AV (BORO)	0020/1477		
			018 "DIA CIRC METAL
		0020/1369	LEN=0003 INSTALLED UNKN
			BELLEVUE RD
		0020/1152	(BORO)
			018"H 36"W ELLIP METAL
		0020/1059	LEN=0033 INSTALLED UNKN

DIR: B TOTAL LEN: 1.436 MI. DIST: 08-4 SR: 2064
LEFT MUN: RED LION B RIGHT MUN: RED LION B

GOHN LN (BORO)	0020/0910			
			0020/0875	018 "DIA CIRC METAL LEN=0170 INSTALLED UNKN
			0020/0743	FRANKLIN ST (BORO)
ALLEY (BORO)	0020/0565			
			0020/0398	LINDEN AV (BORO)
ADAMS LN (BORO)	0020/0225			
			0020/0166	WEST AV (BORO)
	002553 FT		002553 FT	2 0 66212 0 00 0000+00
				RED LION
				YORK T
			0020/0000	LENGTH(AH 2921 BK 2553)
			0010/2034	018"H 30"W ELLIP METAL LEN=0038 INSTALLED UNKN
				YORK
			0010/1997	RED LION B
			0010/1988	PLEASANT AV (BORO)
			0010/1943	024 "DIA CIRC METAL LEN=0037 INSTALLED UNKN
			0010/1616	CURDS WY (BORO)
MILL ST (BORO)	0010/1353			
			0010/1320	018 "DIA CIRC METAL LEN=0026 INSTALLED UNKN
			0010/1296	RED LION YORK T
			0010/1289	DAIRYLAND DR (T724)
			0010/1268	021"H 30"W ELLIP METAL LEN=0050 INSTALLED UNKN
				YORK
			0010/0999	RED LION B
			0010/0151	BURROWS RD (PRDR)
	000000 FT		000000 FT	2 0 66211 0 00 0000+00
				NC COUNTRY CLUB RD
				BROADWAY ST
				(SR0074 SEG 0470/3273)
				MFC BEGIN = D
			0010/0000	LENGTH(AH 2553 BK 0000)

DIR: B TOTAL LEN: 2.456 MI. DIST: 08-4 SR: 2063
LEFT MUN: HOPEWELL T RIGHT MUN: HOPEWELL T

	012970 FT	012970 FT	WOOLEN MILL RD
		0050/2107	(SR0851 SEG 0420/0164)
			060 "DIA CIR PLASTIC
		0050/2004	LEN=0040 INSTALLED UNKN
			018 "DIA CIRC METAL
		0050/1144	LEN=0040 INSTALLED 1997
2 0 66072 0 00 0104+50	010863 FT	010863 FT	
AKINS RD			
(T521)	0050/0000	S 0050/0000	LENGTH(AH 2107 BK 2659)
			018 "DIA CIRC METAL
		0040/2625	LEN=0042 INSTALLED UNKN
			015 "DIA CIRC METAL
		0040/2355	LEN=0034 INSTALLED 1996
			020"H 28"W ELLIP METAL
		0040/2040	LEN=0030 INSTALLED UNKN
			018 "DIA CIRC METAL
		0040/1666	LEN=0028 INSTALLED 1996
			018 "DIA CIRC METAL
		0040/1220	LEN=0040 INSTALLED 1997
			018 "DIA CIRC METAL
		0040/0467	LEN=0030 INSTALLED 1996
2 0 66072 0 00 0077+53	008204 FT	008204 FT	
KILGORE RD			
(T558)	0040/0000	S 0040/0000	LENGTH(AH 2659 BK 3926)
			015 "DIA CIRC METAL
		0030/3886	LEN=0034 INSTALLED 1996
			015 "DIA CIRC METAL
		0030/3475	LEN=0040 INSTALLED UNKN

DIR: B TOTAL LEN: 2.456 MI. DIST: 08-4 SR: 2063
LEFT MUN: HOPEWELL T RIGHT MUN: HOPEWELL T

ANDERSON RD (T557)	0030/3441		
			018 "DIA CIRC METAL
		0030/3032	LEN=0036 INSTALLED 1997
			015 "DIA CIRC METAL
		0030/1848	LEN=0030 INSTALLED UNKN
			024 "DIA CIRC METAL
		0030/1397	LEN=0038 INSTALLED 1997
			024 "DIA CIRC METAL
		0030/1006	LEN=0030 INSTALLED 1997
	004278 FT	004278 FT	2 0 66072 0 00 0038+27
			HOPEWELL RD
			(T559)
		S 0030/0000	LENGTH(AH 3926 BK 3827)
			024 "DIA CIRC METAL
		0020/3805	LEN=0031 INSTALLED 1996
			030 "DIA CIR PLASTIC
		0020/2933	LEN=0040 INSTALLED UNKN
WALKER RD (T559)	0020/2255		
LC FOR WALKER RD (CONN)	0020/2164		
			018 "DIA CIRC METAL
		0020/1050	LEN=0028 INSTALLED UNKN
			018 "DIA CIRC METAL
		0020/0630	LEN=0031 INSTALLED UNKN
			015 "DIA CIRC METAL
		0020/0010	LEN=0092 INSTALLED UNKN
	000451 FT	000451 FT	2 0 66072 0 00 0000+00
			MARSTELLER RD
			(SR2036 SEG 0010/0000)
			MFC BEGIN = E
		S 0020/0000	LENGTH(AH 3827 BK 0451)
			018 "DIA CIRC METAL
		0010/0150	LEN=0035 INSTALLED UNKN
	000000 FT	000000 FT	1 1 01998 0 00 0000+00
			NC DRACO RD
		* REF-BK	MARYLAND STATE LINE
			(STBD)
			MFC BEGIN = C
		S 0010/0000	LENGTH(AH 0451 BK 0000)

DIR: B TOTAL LEN: .000 MI. DIST: 08-4 SR: 2062
LEFT MUN: FAWN T RIGHT MUN: FAWN T

000000 FT		000000 FT
		7040/0000 LENGTH(AH 2958 BK 1473)
000000 FT		000000 FT
		7030/0000 LENGTH(AH 1473 BK 1223)
000000 FT		000000 FT
		7024/0000 LENGTH(AH 1223 BK 0012)
000000 FT		000000 FT
		7022/0000 LENGTH(AH 0012 BK 0561)
000000 FT		000000 FT
		7020/0000 LENGTH(AH 0561 BK 2642)
000000 FT		000000 FT
		7012/0000 LENGTH(AH 2642 BK 0196)
000000 FT		000000 FT
		7010/0000 LENGTH(AH 0196 BK 0000)

DIR: B TOTAL LEN: .334 MI. DIST: 08-4 SR: 2061
LEFT MUN: FAWN T RIGHT MUN: FAWN T

```
MARSTELLER RD                001765 FT
(SR2036 SEG 0040/0000)        0010/1765
FROM 2036/0030 SH
(CONN)                        0010/1643


                             000000 FT
```

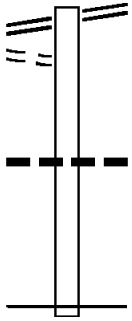

```
001765 FT NEW PARK RD
0010/1765 (SR2036 SEG 0040/0000)


          018 "DIA CIRC METAL
0010/0482 LEN=0032 INSTALLED UNKN
000000 FT 1 1 02450 0 00 0068+13
     NC NEW PARK RD
* REF-BK  MARYLAND STATE LINE
          (STBD)
          MFC BEGIN = E
S 0010/0000 LENGTH(AH 1765 BK 0000)
```

DIR: B TOTAL LEN: 3.191 MI. DIST: 08-4 SR: 2060
LEFT MUN: FELTON B RIGHT MUN: FELTON B

016848 FT

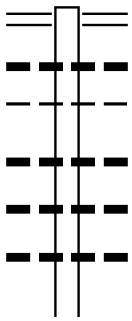

016848 FT RED LION AV
0060/2964 (SR2079 SEG 0110/0000)
015"H 21"W ELLIP METAL
0060/2764 LEN=0032 INSTALLED UNKN
FELTON
0060/2502 NORTH HOPEWELL T
018 "DIA CIRC METAL
0060/1920 LEN=0035 INSTALLED UNKN
018 "DIA CIRC METAL
0060/1749 LEN=0035 INSTALLED UNKN
018 "DIA CIRC METAL
0060/1150 LEN=0032 INSTALLED UNKN

024 "DIA CIRC METAL

DIR: B TOTAL LEN: 3.191 MI. DIST: 08-4 SR: 2060
LEFT MUN: NORTH HOPEWELL T RIGHT MUN: NORTH HOPEWELL T

		0060/0520	LEN=0035 INSTALLED UNKN 024 "DIA CIRC METAL
		0060/0203	LEN=0030 INSTALLED UNKN
2 0 66055 0 00 0139+09	013884 FT	013884 FT	
HERBST RD (SR2058 SEG 0050/2495)	0060/0000	S 0060/0000	LENGTH(AH 2964 BK 2749)
			024 "DIA CIRC METAL
		0050/2697	LEN=0045 INSTALLED UNKN 024 "DIA CIRC METAL
		0050/2464	LEN=0032 INSTALLED UNKN
			020"H 28"W ELLIP METAL
		0050/1680	LEN=0030 INSTALLED UNKN 024 "DIA CIRC METAL
		0050/1410	LEN=0038 INSTALLED UNKN
			LEBANON CHURCH RD
		0050/0636	(T657)
			018 "DIA CIRC METAL
		0050/0601	LEN=0078 INSTALLED UNKN 024 "DIA CIRC METAL
		0050/0119	LEN=0040 INSTALLED UNKN
	011135 FT	011135 FT	2 0 66055 0 00 0111+57
		S 0050/0000	LENGTH(AH 2749 BK 3426)
SPRING RD (T568)	0040/3008		
			015"H 21"W ELLIP METAL
		0040/2696	LEN=0035 INSTALLED UNKN
BERRY HILL RD (T795)	0040/2585		
			027"H 48"W ELLIP METAL
		0040/2576	LEN=0100 INSTALLED UNKN
		0040/2381	BMSEN 66/2060/0040/2352 2 0 66055 0 00 0100+97 TRIB. N. BR. MUDDY RUN
		0040/2352	BMSBG 66/2060/0040/2352
			018 "DIA CIR PLASTIC
		0040/1566	LEN=0030 INSTALLED UNKN 018 "DIA CIR PLASTIC
		0040/1171	LEN=0028 INSTALLED UNKN 018 "DIA CIRC METAL
		0040/0751	LEN=0028 INSTALLED UNKN 015 "DIA CIRC METAL
		0040/0588	LEN=0030 INSTALLED UNKN 030 "DIA CIRC METAL
		0040/0185	LEN=0040 INSTALLED UNKN
	007709 FT	007709 FT	2 0 66055 0 00 0077+31 GRIM RD (T698)

DIR: B TOTAL LEN: 3.191 MI. DIST: 08-4 SR: 2060
LEFT MUN: NORTH HOPEWELL T RIGHT MUN: NORTH HOPEWELL T

	S 0040/0000	LENGTH(AH 3426 BK 2703)
		018 "DIA CIRC METAL
	0030/2071	LEN=0030 INSTALLED UNKN
		018 "DIA CIRC METAL
	0030/1594	LEN=0036 INSTALLED UNKN
		024 "DIA CIRC METAL
	0030/1143	LEN=0040 INSTALLED UNKN
		048 "DIA CIRC METAL
	0030/0844	LEN=0035 INSTALLED UNKN
		HILL ST
	0030/0804	(T800)
		024 "DIA CIRC METAL
	0030/0756	LEN=0040 INSTALLED UNKN
		021"H 15"W METAL ARCH
	0030/0238	LEN=0050 INSTALLED 2004
	0030/0011	BMSEN 66/2060/0030/0000
005006 FT	005006 FT	2 0 66055 0 00 0050+28
		T.MUDDY
		BMSBG 66/2060/0030/0000
	S 0030/0000	LENGTH(AH 2703 BK 2611)
		015 "DIA CIRC METAL
	0020/2314	LEN=0050 INSTALLED UNKN
		NORTH HOPEWELL
	0020/2254	WINTERSTOWN B
		018 "DIA CIRC METAL
	0020/2060	LEN=0032 INSTALLED UNKN
		036 "DIA CIRC METAL
	0020/1500	LEN=0050 INSTALLED UNKN
		036 "DIA CIRC METAL
	0020/1454	LEN=0160 INSTALLED UNKN
		018 "DIA CIRC METAL
	0020/0598	LEN=0035 INSTALLED UNKN
002395 FT	002395 FT	2 0 66055 0 00 0023+95
	S 0020/0000	LENGTH(AH 2611 BK 2395)
		024 "DIA CIRC METAL
	0010/2340	LEN=0030 INSTALLED UNKN
000000 FT	000000 FT	2 0 66055 0 00 0000+00
	NC	RIPPLING RUN RD
		WINTERSTOWN RD
		(SR0024 SEG 0210/0000)
		MFC BEGIN = E
	S 0010/0000	LENGTH(AH 2395 BK 0000)

DIR: B TOTAL LEN: .000 MI. DIST: 08-4 SR: 2059
LEFT MUN: NORTH HOPEWELL T RIGHT MUN: NORTH HOPEWELL T

000000 FT
000000 FT

000000 FT
7020/0000 LENGTH(AH 2681 BK 2538)
000000 FT
7010/0000 LENGTH(AH 2538 BK 0000)

DIR: B TOTAL LEN: 2.475 MI. DIST: 08-4 SR: 2058
LEFT MUN: NORTH HOPEWELL T RIGHT MUN: NORTH HOPEWELL T

013069 FT

HUSON RD
(T675)

0050/2190

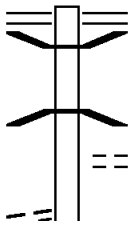

013069 FT RIPPLING RUN RD
0050/2495 (SR2060 SEG 0060/0000)
0050/2302 BMSEN 66/2058/0050/2276
2 0 66116 0 00 0129+27
T.N.BR.MUDDY
0050/2276 BMSBG 66/2058/0050/2276
HUSON RD
0050/2243 (T675)

DIR: B TOTAL LEN: 2.475 MI. DIST: 08-4 SR: 2058
LEFT MUN: NORTH HOPEWELL T RIGHT MUN: NORTH HOPEWELL T

	010574 FT	010574 FT	2 0 66116 0 00 0106+46
			SPRING RD
			(T568)
		S 0050/0000	LENGTH(AH 2495 BK 2918)
			018 "DIA CIRC CONCR
		0040/2135	LEN=0030 INSTALLED UNKN
GROVE RD			
(T660)	0040/0931		
			024 "DIA CIRC CONCR
		0040/0684	LEN=0032 INSTALLED UNKN
			015 "DIA CIRC CONCR
		0040/0479	LEN=0004 INSTALLED 1998
	007656 FT	007656 FT	2 0 66116 0 00 0076+69
			DAIRY RD
			(T673)
		S 0040/0000	LENGTH(AH 2918 BK 2074)
			024 "DIA CIRC CONCR
		0030/1826	LEN=0033 INSTALLED UNKN
			018 "DIA CIRC METAL
		0030/1430	LEN=0028 INSTALLED UNKN
			018 "DIA CIRC METAL
		0030/1360	LEN=0030 INSTALLED UNKN
			PLEASANT VIEW RD
		0030/1270	(T692)
		0030/1232	BMSEN 66/2058/0030/1210
			NORTH HOPEWELL
		0030/1216	WINDSOR T
			2 0 66116 0 00 0068+12
			N. BRANCH MUDDY CREEK
		0030/1210	BMSBG 66/2058/0030/1210
GRIM HOLLOW RD			
(T693)	0030/0489		
		0030/0334	BMSEN 66/2058/0030/0316
			2 0 66116 0 00 0059+11
			T.N.BR.MUDDY
		0030/0316	BMSBG 66/2058/0030/0316
	005582 FT	005582 FT	2 0 66116 0 00 0055+95
		S 0030/0000	LENGTH(AH 2074 BK 2750)
			021"H 15"W METAL ARCH

DIR: B TOTAL LEN: 2.475 MI. DIST: 08-4 SR: 2058
LEFT MUN: WINDSOR T RIGHT MUN: WINDSOR T

```
                                        0020/2648 LEN=0033 INSTALLED 1998
                                                  018 "DIA CIR PLASTIC
                                        0020/1835 LEN=0024 INSTALLED UNKN
                                                  012"H 18"W ELLIP METAL
                                        0020/1833 LEN=0028 INSTALLED UNKN
                                                  018 "DIA CIR PLASTIC
                                        0020/1370 LEN=0035 INSTALLED 1998
                                                  024 "DIA CIR PLASTIC
                                        0020/1200 LEN=0035 INSTALLED UNKN
                                                  015"H 24"W ELLIP METAL
                                        0020/1186 LEN=0035 INSTALLED UNKN
                                                  018"H 30"W ELLIP METAL
                                        0020/0845 LEN=0030 INSTALLED UNKN
                                                  024 "DIA CIR PLASTIC
                                        0020/0499 LEN=0026 INSTALLED UNKN
                                                  024 "DIA CIRC METAL
                                        0020/0497 LEN=0026 INSTALLED UNKN
                                                  018 "DIA CIR PLASTIC
                                        0020/0284 LEN=0030 INSTALLED UNKN
                                                  024 "DIA CIRC METAL
                                        0020/0282 LEN=0030 INSTALLED 1998
002832 FT                               002832 FT 2 0 66116 0 00 0028+32
                                      S 0020/0000 LENGTH(AH 2750 BK 2832)
                                                  030 "DIA CIR PLASTIC
                                        0010/2676 LEN=0038 INSTALLED UNKN
                                                  036"H 58"W ELLIP METAL
                                        0010/2674 LEN=0038 INSTALLED UNKN
                                                  WINDSOR
                                        0010/2664 NORTH HOPEWELL T
                                                  018 "DIA CIR PLASTIC
                                        0010/2345 LEN=0028 INSTALLED UNKN
                                                  015 "DIA CIRC METAL
                                        0010/2338 LEN=0028 INSTALLED UNKN
                                                  018 "DIA CIR PLASTIC
                                        0010/1800 LEN=0034 INSTALLED 2017
                                                  018 "DIA CIRC METAL
                                        0010/1300 LEN=0030 INSTALLED 1998
                                                  024 "DIA CIR PLASTIC
                                        0010/0767 LEN=0040 INSTALLED 2017
                                                  024 "DIA CIR PLASTIC
                                        0010/0531 LEN=0040 INSTALLED 2017
                                                  024 "DIA CIR PLASTIC
                                        0010/0112 LEN=0037 INSTALLED 2017
000000 FT                               000000 FT 2 0 66116 0 00 0000+00
                                              NC HERBST RD
                                                  STEWARDSTOWN RD
                                                  (SR0024 SEG 0240/0000)
                                                  MFC BEGIN = E
                                      S 0010/0000 LENGTH(AH 2832 BK 0000)
```

DIR: B TOTAL LEN: 2.402 MI. DIST: 08-4 SR: 2057
LEFT MUN: FAWN T RIGHT MUN: FAWN T

012684 FT

2 0 66013 0 01 0100+10 009981 FT
STONEY LN
(T639) 0050/0000

012684 FT NEW PARK RD
0050/2703 (SR2069 SEG 0080/0000)

015 "DIA CIRC METAL
0050/0994 LEN=0035 INSTALLED UNKN
DEER RD
0050/0547 (SR2030 SEG 0010/0000)
030 "DIA CIRC METAL
0050/0066 LEN=0035 INSTALLED UNKN
009981 FT

5 0050/0000 LENGTH(AH 2703 BK 2455)

048 "DIA CIRC METAL
0040/1258 LEN=0060 INSTALLED UNKN
030"H 40"W ELLIP METAL
0040/0937 LEN=0060 INSTALLED UNKN

DIR: B TOTAL LEN: 2.402 MI. DIST: 08-4 SR: 2057
LEFT MUN: FAWN T RIGHT MUN: FAWN T

	007526 FT		007526 FT 2 0 66013 0 01 0075+40
		S	0040/0000 LENGTH(AH 2455 BK 1775)
			018 "DIA CIRC METAL
			0030/0004 LEN=0042 INSTALLED UNKN
	005751 FT		005751 FT 2 0 66013 0 00 0057+65
			WALNUT GROVE RD
			(T555)
		S	0030/0000 LENGTH(AH 1775 BK 2593)
			018 "DIA CIRC METAL
			0020/2568 LEN=0043 INSTALLED UNKN
			018 "DIA CIRC METAL
			0020/1576 LEN=0049 INSTALLED UNKN
			025"H 36"W ELLIP METAL
			0020/0696 LEN=0035 INSTALLED UNKN
			MORRIS RD
			0020/0251 (T806)
			0020/0162 BMSEN 66/2057/0020/0135
			2 0 66013 0 00 0033+07
			BALD EAGLE C
			0020/0135 BMSBG 66/2057/0020/0135
	003158 FT		003158 FT 2 0 66013 0 00 0031+72
			DAY RD
			(PRDR)
		S	0020/0000 LENGTH(AH 2593 BK 3158)
			FAWN
			0010/0388 FAWN GROVE B
LC TO THOMPSON RD (CONN)	0010/0090		
			WOODBINE RD
			(SR0425 SEG 0020/0425)
			NC FAWN GROVE RD
			INTER-BK MARKET ST
2 0 66013 0 00 0000+00	000000 FT		000000 FT (SR0425 SEG 0020/0425)
THOMPSON RD			MFC BEGIN = D
(T585)	0010/0000	S	0010/0000 LENGTH(AH 3158 BK 0000)

DIR: B TOTAL LEN: 2.772 MI. DIST: 08-4 SR: 2056
LEFT MUN: CHANCEFORD T RIGHT MUN: CHANCEFORD T

DELTA RD	014638 FT	014638 FT	DELTA RD
(SR0074 SEG 0370/0000)	0050/2295	0050/2295	(SR0074 SEG 0370/0000)
			018 "DIA CIR PLASTIC
		0050/1925	LEN=0040 INSTALLED 2003
			018"H 24"W ELLIP METAL
		0050/1825	LEN=0040 INSTALLED 2003
2 0 66055 0 01 0289+10	012343 FT	012343 FT	
SNYDER CORNER RD			
(T660)	0050/0000	S 0050/0000	LENGTH(AH 2295 BK 3076)
			015"H 21"W ELLIP METAL
		0040/2582	LEN=0040 INSTALLED 2004
			TRINITY RD
		0040/1749	(T660)
			015"H 21"W ELLIP METAL
		0040/0774	LEN=0040 INSTALLED 2004
	009267 FT	009267 FT	2 0 66055 0 01 0263+09
			SECHRIST FLAT RD
			(SR2081 SEG 0020/2336)
		S 0040/0000	LENGTH(AH 3076 BK 3557)
			015"H 21"W ELLIP METAL
		0030/2881	LEN=0036 INSTALLED UNKN
			042 "DIA CIRC METAL
		0030/2563	LEN=0054 INSTALLED UNKN
			048 "DIA CIRC METAL
		0030/2090	LEN=0060 INSTALLED 2004
			HEATHER WY
		0030/1853	(T641)
			024 "DIA CIR PLASTIC
		0030/1686	LEN=0040 INSTALLED 2004

DIR: B TOTAL LEN: 2.772 MI. DIST: 08-4 SR: 2056
LEFT MUN: CHANCEFORD T RIGHT MUN: CHANCEFORD T

			028"H 20"W METAL ARCH
		0030/0418	LEN=0050 INSTALLED 2004
LC TO/FROM T688			
(CONN)	0030/0072		
2 0 66055 0 01 0228+46	005710 FT	005710 FT	
BLOUSE RD			
(T688)	0030/0000	0030/0000	LENGTH(AH 3557 BK 1974)
			RUNKLE RD
		0020/1790	(T688)
			BMSEN 66/2056/0020/1672
		0020/1705	BRIDGE POSTED (TONS)
			2 0 66055 0 01 0225+30
			SGL 27 COMB 40
			PINE RUN
		0020/1672	BMSBG 66/2056/0020/1672
			CHANCEFORD
		0020/1662	WINDSOR T
			028"H 20"W METAL ARCH
		0020/1337	LEN=0040 INSTALLED 2002
			028"H 20"W METAL ARCH
		0020/0381	LEN=0040 INSTALLED 2002
	003736 FT	003736 FT	2 0 66055 0 01 0208+39
			DULL RD
			(T673)
		0020/0000	LENGTH(AH 1974 BK 3736)
			018 "DIA CIR PLASTIC
		0010/2416	LEN=0040 INSTALLED 2017
			021"H 15"W METAL ARCH
		0010/1890	LEN=0030 INSTALLED 2005
			021"H 15"W METAL ARCH
		0010/1289	LEN=0035 INSTALLED 2002
			024 "DIA CIRC METAL
		0010/1004	LEN=0035 INSTALLED 1997
			021"H 15"W METAL ARCH
		0010/0513	LEN=0035 INSTALLED 2002
	000000 FT	000000 FT	2 0 66055 0 01 0171+45
			NC BROWNTON RD
			FELTON RD
			(SR2079 SEG 0160/0000)
			MFC BEGIN = E
		0010/0000	LENGTH(AH 3736 BK 0000)

DIR: B TOTAL LEN: .463 MI. DIST: 08-4 SR: 2055
LEFT MUN: FAWN GROVE B RIGHT MUN: FAWN GROVE B

```
002444 FT                    002444 FT MAIN ST
                             0010/2444 (SR0851 SEG 0560/0000)
                                       PARK DR
                             0010/2093 (TWP )

                                       018 "DIA CIRC CONCR
                             0010/1474 LEN=0040 INSTALLED UNKN
                                       024 "DIA CIRC CONCR
                             0010/0957 LEN=0001 INSTALLED UNKN
                                       018 "DIA CIRC CONCR
                             0010/0512 LEN=0040 INSTALLED UNKN
                                       024 "DIA CIRC CONCR
                             0010/0041 LEN=0056 INSTALLED UNKN
000000 FT                    000000 FT 1 1 02974 0 00 0000+00
                                NC ROCKS RD
                           * REF-BK   MARYLAND STATE LINE
                                       (STBD)
                                       MFC BEGIN = D
                           S 0010/0000 LENGTH(AH 2444 BK 0000)
```

DIR: B TOTAL LEN: 4.159 MI. DIST: 08-4 SR: 2054
LEFT MUN: CHANCEFORD T RIGHT MUN: CHANCEFORD T

DELTA RD	021957 FT		021957 FT	DELTA RD
(SR0074 SEG 0330/0000)	0080/3850		0080/3850	(SR0074 SEG 0330/0000)
				028"H 20"W METAL ARCH
			0080/2393	LEN=0035 INSTALLED 2006
				STAMPER RD
			0080/2049	(SR2077 SEG 0040/1170)
				015 "DIA CIRC CONCR
			0080/2043	LEN=0055 INSTALLED UNKN
				024 "DIA CIRC METAL
			0080/1144	LEN=0040 INSTALLED UNKN
				024 "DIA CIRC METAL
			0080/0237	LEN=0030 INSTALLED UNKN
				015 "DIA CIRC METAL
			0080/0018	LEN=0040 INSTALLED UNKN
	018107 FT		018107 FT	2 0 66116 0 00 0312+80
				LAUREL RD
				(SR2075 SEG 0120/0000)
			S 0080/0000	LENGTH(AH 3850 BK 3623)
				018 "DIA CIR PLASTIC
			0070/3563	LEN=0067 INSTALLED UNKN
				018 "DIA CIRC CONCR
			0070/2709	LEN=0042 INSTALLED UNKN
				018 "DIA CIRC CONCR
			0070/1439	LEN=0032 INSTALLED UNKN

DIR: B TOTAL LEN: 4.159 MI. DIST: 08-4 SR: 2054
LEFT MUN: CHANCEFORD T RIGHT MUN: CHANCEFORD T

		0070/0021	BMSEN 66/2054/0070/0000
	014484 FT	014484 FT	2 0 66116 0 00 0276+66
			CARTER CRK.
			BMSBG 66/2054/0070/0000
		0070/0000	LENGTH(AH 3623 BK 2627)
			MANOR FURNACE RD
		0060/2359	(T684)
WAUGHTEL RD (T684)	0060/2310		
			(APRA) WHISPERING PINES
			WHISPERING PINES DR
		0060/1690	(PRDR)
			024 "DIA CIRC CONCR
		0060/0325	LEN=0028 INSTALLED UNKN
	011857 FT	011857 FT	2 0 66116 0 00 0249+51
		0060/0000	LENGTH(AH 2627 BK 2377)
			024 "DIA CIRC CONCR
		0050/1145	LEN=0030 INSTALLED UNKN
			018 "DIA CIRC CONCR
		0050/0535	LEN=0036 INSTALLED UNKN
	009480 FT	009480 FT	2 0 66116 0 00 0225+94
			NC MAIN ST EXT
			TRINITY RD
			(T660)
		0050/0000	LENGTH(AH 2377 BK 2514)
			021"H 15"W METAL ARCH
		0040/1804	LEN=0050 INSTALLED 2006
		0040/1571	BMSEN 66/2054/0040/1560
			2 0 66116 0 00 0217+30
			TR.W.BR.MUDY
		0040/1560	BMSBG 66/2054/0040/1560
2 0 66116 0 00 0200+80	006966 FT	006966 FT	CHANCEFORD
SECHRIST FLAT RD			FELTON B
(SR2081 SEG 0010/0000)	0040/0000	0040/0000	LENGTH(AH 2514 BK 2540)

DIR: B TOTAL LEN: 4.159 MI. DIST: 08-4 SR: 2054
LEFT MUN: FELTON B RIGHT MUN: FELTON B

LEFT		RIGHT	
		0030/1768	036 "DIA CIRC METAL LEN=0028 INSTALLED UNKN
		0030/1354	WEIKLE DR (PRDR)
GABLES VIEW LN (PRDR)	0030/1152		
		0030/0688	015"H 21"W ELLIP METAL LEN=0040 INSTALLED UNKN
		0030/0270	013"H 17"W ELLIP METAL LEN=0032 INSTALLED UNKN
	004426 FT	004426 FT	2 0 66116 0 00 0175+47
			SHENK RD (BORO)
		S 0030/0000	LENGTH(AH 2540 BK 2612)
		0020/1841	GODFREY RD (PRDR)
		0020/1122	036 "DIA CIRC METAL LEN=0040 INSTALLED 2006
		0020/0355	015"H 21"W ELLIP METAL LEN=0036 INSTALLED UNKN
		0020/0112	BEAVER ST (BORO)
		0020/0060	001"H 00"W UNKN METAL LEN=0038 INSTALLED UNKN
2 0 66116 0 00 0149+35	001814 FT	001814 FT	
CHARLES ST (BORO)	0020/0000	S 0020/0000	LENGTH(AH 2612 BK 1814)
		0010/1776	BMSEN 66/2054/0010/1718 2 0 66116 0 00 0148+81
			PINE RUN
		0010/1718	BMSBG 66/2054/0010/1718
		0010/1352	WATER ST (BORO)
HIGH ST (BORO)	0010/1294		
		0010/0927	CHURCH AV (BORO)
		0010/0646	ALLEY (BORO)
		0010/0348	GROVE LN (BORO)
	000000 FT	000000 FT	2 0 66116 0 00 0131+41
		NC MAIN ST	
			RED LION AV (SR2079 SEG 0120/0000) MFC BEGIN = D
		S 0010/0000	LENGTH(AH 1814 BK 0000)

DIR: B TOTAL LEN: 2.019 MI. DIST: 08-4 SR: 2053
LEFT MUN: FAWN T RIGHT MUN: FAWN T

WOODBINE RD 010660 FT
(SR0425 SEG 0060/0000) 0050/2170

008490 FT

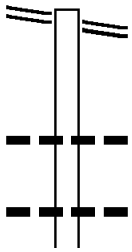

010660 FT WOODBINE RD
0050/2170 (SR0425 SEG 0060/0000)

024 "DIA CIR PLASTIC
0050/0961 LEN=0040 INSTALLED 2005

024 "DIA CIRC CONCR
0050/0074 LEN=0040 INSTALLED UNKN
008490 FT 2 0 66155 0 00 0085+90

DIR: B TOTAL LEN: 2.019 MI. DIST: 08-4 SR: 2053
LEFT MUN: FAWN T RIGHT MUN: FAWN T

```
                                                  S 0050/0000 LENGTH(AH 2170 BK 1924)
                                                            018 "DIA CIRC METAL
                                                    0040/1657 LEN=0032 INSTALLED UNKN
                                                            031 "DIA CIRC METAL
                                                    0040/1357 LEN=0045 INSTALLED UNKN

                  006566 FT                         006566 FT 2 0 66155 0 00 0063+13
                                                            MITCHELL RD
                                                            (T586)
                                                  S 0040/0000 LENGTH(AH 1924 BK 1967)
                                                            018 "DIA CIRC METAL
                                                    0030/1699 LEN=0032 INSTALLED 2006
MCDERMOTT RD
(T586)              0030/1694

                                                    0030/0310 BMSEN 66/2053/0030/0285
                                                            2 0 66155 0 00 0049+16
                                                            NEILL RUN
                                                    0030/0285 BMSBG 66/2053/0030/0285
                  004599 FT                         004599 FT 2 0 66155 0 00 0043+46
                                                            FAWN
                                                            PEACH BOTTOM T
                                                  S 0030/0000 LENGTH(AH 1967 BK 2163)

                                                            024 "DIA CIRC METAL
                                                    0020/1258 LEN=0045 INSTALLED 2005

                                                            015 "DIA CIRC METAL
                                                    0020/0150 LEN=0030 INSTALLED UNKN
                  002436 FT                         002436 FT 2 0 66155 0 00 0024+14
                                                  S 0020/0000 LENGTH(AH 2163 BK 2436)

                                                            028"H 20"W METAL ARCH
                                                    0010/1279 LEN=0030 INSTALLED 2005

                                                            030"H 42"W ELLIP METAL
                                                    0010/0554 LEN=0030 INSTALLED UNKN
                  000000 FT                         000000 FT 2 0 66155 0 00 0000+00
                                                            BRYANSVILLE RD
                                                            (SR0851 SEG 0620/0000)
                                                        NC MOUNT OLIVET CHURCH RD
                                                            MFC BEGIN = E
BRYANSVILLE RD
(SR0851 SEG 0620/0000)  0010/0000                 S 0010/0000 LENGTH(AH 2436 BK 0000)
```

DIR: B TOTAL LEN: 2.663 MI. DIST: 08-4 SR: 2052
LEFT MUN: CROSS ROADS B RIGHT MUN: CROSS ROADS B

	014063 FT	014063 FT	
		INTER-AHD	CHURCH RD
			(T637)
			ROUND HILL CHURCH RD
		0060/2209	(SR2067 SEG 0090/1080)
			021"H 15"W METAL ARCH
		0060/2195	LEN=0053 INSTALLED 2004
LENTZ RD			
(BORO)	0060/1775		
			CURRAN DR
		0060/1199	(BORO)
			018 "DIA CIRC METAL
		0060/0540	LEN=0028 INSTALLED UNKN
2 0 66057 0 00 0154+79	011854 FT	011854 FT	
UNNAMED RD			
(BORO)	0060/0000	0060/0000	LENGTH(AH 2209 BK 1667)
			036 "DIA CIRC CONCR
		0050/0438	LEN=0036 INSTALLED UNKN
			018 "DIA CIRC CONCR
		0050/0259	LEN=0032 INSTALLED UNKN
	010187 FT	010187 FT	2 0 66057 0 00 0171+50
			CROSS ROADS AV
			(SR2079 SEG 0050/0000)
		0050/0000	LENGTH(AH 1667 BK 1524)
			018 "DIA CIRC CONCR
		0040/1512	LEN=0054 INSTALLED UNKN
			015 "DIA CIRC CONCR
		0040/0711	LEN=0036 INSTALLED UNKN
		0040/0008	BMSEN 66/2052/0040/0000
	008663 FT	008663 FT	2 0 66100 0 00 0087+05
			048"H 60"W BOX CULVERT
			LEN=0035 INSTALLED UNKN
			TR.MUDDY CRK
			BMSBG 66/2052/0040/0000
			CROSS ROADS

DIR: B TOTAL LEN: 2.663 MI. DIST: 08-4 SR: 2052
LEFT MUN: CROSS ROADS B RIGHT MUN: CROSS ROADS B

			NORTH HOPEWELL T
		5 0040/0000	LENGTH(AH 1524 BK 2910)
			018 "DIA CIRC METAL
		0030/2613	LEN=0075 INSTALLED UNKN
			018 "DIA CIRC CONCR
		0030/1870	LEN=0045 INSTALLED UNKN
			018 "DIA CIRC CONCR
		0030/1148	LEN=0050 INSTALLED UNKN
			015"H 21"W ELLIP METAL
		0030/0172	LEN=0045 INSTALLED UNKN
LEBANON CHURCH RD (T657)	0030/0125 005753 FT	005753 FT	2 0 66100 0 00 0057+53
			FARAWAY DR
			(T655)
		5 0030/0000	LENGTH(AH 2910 BK 3179)
			048 "DIA CIRC METAL
		0020/2738	LEN=0050 INSTALLED UNKN
			024 "DIA CIRC CONCR
		0020/2155	LEN=0045 INSTALLED UNKN
LAUREL HILL RD (T656)	0020/1820		
2 0 66100 0 00 0025+74	002574 FT	002574 FT	
HIGHPOINT RD (T672)	0020/0000	5 0020/0000	LENGTH(AH 3179 BK 2574)
			015 "DIA CIRC CONCR
		0010/2407	LEN=0030 INSTALLED UNKN
WOODLAND DR (T690)	0010/1212		
			018"H 30"W ELLIP METAL
		0010/0298	LEN=0035 INSTALLED UNKN
	000000 FT	000000 FT	2 0 66100 0 00 0000+00
			WINTERSTOWN RD
			(SR0024 SEG 0180/0000)
		NC	CHURCH RD
			MFC BEGIN = D
WINTERSTOWN RD (SR0024 SEG 0180/0000)	0010/0000	5 0010/0000	LENGTH(AH 2574 BK 0000)

DIR: B TOTAL LEN: 2.848 MI. DIST: 08-4 SR: 2051
LEFT MUN: FAWN T RIGHT MUN: FAWN T

015039 FT
WOODBINE RD
(SR0425 SEG 0110/0000) 0050/3246

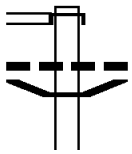

015039 FT
INTER-AHD WOODBINE RD
0050/3246 (SR0425 SEG 0110/0000)
024 "DIA CIRC METAL
0050/3203 LEN=0030 INSTALLED UNKN
0050/2940 BMSEN 66/2051/0050/2928
2 0 66065 0 01 0262+78
S.BR.BALD EA

DIR: B TOTAL LEN: 2.848 MI. DIST: 08-4 SR: 2051
LEFT MUN: FAWN T RIGHT MUN: FAWN T

			0050/2928 BMSBG 66/2051/0050/2928 020"H 28"W ELLIP METAL
			0050/2478 LEN=0032 INSTALLED UNKN
MITCHELL RD (T586)	0050/2247		
LC TO/FROM MITCHELL RD (CONN)	0050/1995		
			020"H 28"W ELLIP METAL
			0050/1989 LEN=0030 INSTALLED UNKN 018 "DIA CIR PLASTIC
			0050/1932 LEN=0032 INSTALLED UNKN 020"H 28"W ELLIP METAL
			0050/1669 LEN=0040 INSTALLED UNKN 024 "DIA CIR PLASTIC
			0050/1326 LEN=0040 INSTALLED UNKN
			0050/1149 BMSEN 66/2051/0050/1135 2 0 66065 0 01 0244+60 TR.BALDEAGLE
			0050/1135 BMSBG 66/2051/0050/1135 030 "DIA CIR PLASTIC
			0050/0650 LEN=0040 INSTALLED 2006 018 "DIA CIR PLASTIC
			0050/0592 LEN=0050 INSTALLED 2006 018 "DIA CIR PLASTIC
			0050/0198 LEN=0030 INSTALLED UNKN
	011793 FT		011793 FT 2 0 66065 0 01 0233+40 FAWN PEACH BOTTOM T
			S 0050/0000 LENGTH(AH 3246 BK 2786)
			018 "DIA CIRC METAL
			0040/1759 LEN=0040 INSTALLED UNKN 018 "DIA CIR PLASTIC
			0040/1649 LEN=0050 INSTALLED UNKN WOODBINE RD
			0040/1085 (T612) 024 "DIA CIR PLASTIC
			0040/1003 LEN=0080 INSTALLED 2016
CRAIG RD (T610)	0040/0220		
	009007 FT		009007 FT 2 0 66065 0 00 0203+59 MURPHY RD (T617)
			S 0040/0000 LENGTH(AH 2786 BK 3582)

DIR: B TOTAL LEN: 2.848 MI. DIST: 08-4 SR: 2051
LEFT MUN: PEACH BOTTOM T RIGHT MUN: PEACH BOTTOM T

			030 "DIA CIR PLASTIC
		0030/1618	LEN=0040 INSTALLED UNKN
NACE RD (T613)	0030/1292		
			024 "DIA CIRC METAL
		0030/0042	LEN=0035 INSTALLED 2006
	005425 FT	005425 FT	2 0 66065 0 00 0167+77
			GEMMILL RD (T615)
		0030/0000	LENGTH(AH 3582 BK 2049)
			BLUE BIRD TR
		0020/0522	(TWP)
			CARDINAL TR
		0020/0070	(TWP)
2 0 66065 0 00 0147+28	003376 FT	003376 FT	
BURNS RD (T614)	0020/0000	0020/0000	LENGTH(AH 2049 BK 3376)
			NEILL RUN
			STRUCTURE LENGTH 19 FT
		0010/3122	BMSID 66/2051/0010/3122
			ORIOLE TR
		0010/2994	(TWP)
			018 "DIA CIRC METAL
		0010/1292	LEN=0030 INSTALLED UNKN
			036 "DIA CIR PLASTIC
		0010/0203	LEN=0040 INSTALLED UNKN
	000000 FT	000000 FT	2 0 66065 0 00 0113+52
			AUBEL RD (T609)
		NC MILLER RD	
			BRYANSVILLE RD (SR0851 SEG 0650/0000)
		INTER-BK	HUSHON RD (T588)
			MFC BEGIN = D
		0010/0000	LENGTH(AH 3376 BK 0000)

DIR: B TOTAL LEN: 5.550 MI. DIST: 08-4 SR: 2050
LEFT MUN: CHANCEFORD T RIGHT MUN: CHANCEFORD T

```
029306 FT                    029306 FT
                             INTER-AHD  CRAMER RD
                                        (T661)
                                        WISE RD
                             0110/2389  (T646)

                                        015 "DIA CIRC METAL
                             0110/0946  LEN=0026 INSTALLED UNKN

                                        043"H 95"W METAL STRUC
                             0110/0052  LEN=0030 INSTALLED UNKN
                                        MUDDY CRK
                                        STRUCTURE LENGTH  10 FT
                             0110/0046  BMSID 66/2050/0110/0046
026917 FT                    026917 FT  2 0 66204 0 00 0000+00
                                   NC CRAMER RD
                                        LAUREL RD
                                        (SR2075 SEG 0090/0000)
                             0110/0000  LENGTH(AH 2389 BK 2958)

                                        024 "DIA CIRC METAL
                             0100/1056  LEN=0040 INSTALLED UNKN
                                        045"H 58"W ELLIP METAL
                             0100/0616  LEN=0060 INSTALLED UNKN

023959 FT                    023959 FT  2 0 66057 0 00 0412+20
                                        BROWN RD
                                        (T573)
```

DIR: B TOTAL LEN: 5.550 MI. DIST: 08-4 SR: 2050
LEFT MUN: CHANCEFORD T RIGHT MUN: CHANCEFORD T

			NC BROGUEVILLE RD
			FENMORE RD
			(T573)
		0100/0000	LENGTH(AH 2958 BK 2298)
			020"H 30"W ELLIP METAL
		0090/2298	LEN=0040 INSTALLED UNKN
	021661 FT	021661 FT	2 0 66057 0 00 0388+98
			AKINS RD
			(T661)
		0090/0000	LENGTH(AH 2298 BK 2595)
			015 "DIA CIRC METAL
		0080/2481	LEN=0030 INSTALLED UNKN
GARNER RD (T631)	0080/2027		
			018 "DIA CIR PLASTIC
		0080/1709	LEN=0042 INSTALLED UNKN
			018 "DIA CIRC METAL
		0080/1067	LEN=0031 INSTALLED UNKN
			018 "DIA CIRC METAL
		0080/0863	LEN=0042 INSTALLED UNKN
			015 "DIA CIRC METAL
		0080/0444	LEN=0030 INSTALLED UNKN
MANOR FURNACE RD (T665)	0080/0115		
2 0 66057 0 00 0363+03	019066 FT	019066 FT	
FREY RD (T659)	0080/0000	0080/0000	LENGTH(AH 2595 BK 2642)
			018 "DIA CIR PLASTIC
		0070/2642	LEN=0100 INSTALLED UNKN
			018 "DIA CIR PLASTIC
		0070/2524	LEN=0040 INSTALLED UNKN
			024 "DIA CIRC METAL
		0070/1858	LEN=0030 INSTALLED UNKN
		0070/0892	BMSEN 66/2050/0070/0840
			2 0 66057 0 00 0344+39
			CARTERS RUN
		0070/0840	BMSBG 66/2050/0070/0840
			TRINITY RD
TRINITY RD (TWP)	0070/0604	0070/0604	(T658)
			018 "DIA CIRC METAL

DIR: B TOTAL LEN: 5.550 MI. DIST: 08-4 SR: 2050
LEFT MUN: CHANCEFORD T RIGHT MUN: CHANCEFORD T

```
                                                  0070/0575 LEN=0065 INSTALLED UNKN
                                                  0070/0145 BMSEN 66/2050/0070/0092
                                                            CHANCEFORD
                                                  0070/0118 EAST HOPEWELL T
                                                            2 0 66057 0 00 0337+53
                                                            MUDDY CREEK
                                                  0070/0092 BMSBG 66/2050/0070/0092
2 0 66057 0 00 0336+61 016424 FT                  016424 FT
HOLLOW RD
(T659)                 0070/0000                S 0070/0000 LENGTH(AH 2642 BK 2889)
                                                            024 "DIA CIRC METAL
                                                  0060/2482 LEN=0045 INSTALLED UNKN

                                                            020"H 30"W ELLIP METAL
                                                  0060/1865 LEN=0045 INSTALLED UNKN


FULTON SCHOOL RD
(T573)                 0060/0029
                      013535 FT                   013535 FT 2 0 66057 0 00 0306+10
                                                            FULTON SCHOOL RD
                                                            (T573)
                                                  S 0060/0000 LENGTH(AH 2889 BK 3103)
                                                            018 "DIA CIRC METAL
                                                  0050/2667 LEN=0030 INSTALLED UNKN

                                                            024 "DIA CIRC METAL
                                                  0050/1805 LEN=0040 INSTALLED UNKN
                                                            021"H 30"W ELLIP METAL
                                                  0050/1397 LEN=0040 INSTALLED UNKN
                                                            036 "DIA CIRC METAL
                                                  0050/1210 LEN=0043 INSTALLED UNKN
                                                            TROUT SCHOOL RD
                                                  0050/0991 (T568)

                      010432 FT                   010432 FT 2 0 66057 0 00 0275+07
                                                  S 0050/0000 LENGTH(AH 3103 BK 3565)
                                                            024 "DIA CIRC METAL
                                                  0040/3526 LEN=0026 INSTALLED UNKN
                                                            018 "DIA CIR PLASTIC
                                                  0040/3431 LEN=0028 INSTALLED UNKN
```

DIR: B TOTAL LEN: 5.550 MI. DIST: 08-4 SR: 2050
LEFT MUN: EAST HOPEWELL T RIGHT MUN: EAST HOPEWELL T

			024 "DIA CIRC METAL
		0040/1626	LEN=0030 INSTALLED UNKN
	006867 FT	006867 FT	2 0 66057 0 00 0239+73
			GLESSICK SCHOOL RD
			(T664)
		0040/0000	LENGTH(AH 3565 BK 2276)
			EAST HOPEWELL
		0030/2256	CROSS ROADS B
			024 "DIA CIRC METAL
		0030/2253	LEN=0040 INSTALLED UNKN
			018 "DIA CIR PLASTIC
		0030/0978	LEN=0026 INSTALLED UNKN
2 0 66057 0 00 0216+97	004591 FT	004591 FT	
MOUNTAIN RD			
(T658)	0030/0000	0030/0000	LENGTH(AH 2276 BK 2335)
			018 "DIA CIRC METAL
		0020/1887	LEN=0028 INSTALLED UNKN
			FISHEL RD
		0020/1869	(T554)
			015 "DIA CIRC METAL
		0020/1745	LEN=0028 INSTALLED UNKN
			018 "DIA CIR PLASTIC
		0020/1483	LEN=0030 INSTALLED UNKN
			015 "DIA CIR PLASTIC
		0020/0470	LEN=0028 INSTALLED UNKN
	002256 FT	002256 FT	2 0 66057 0 00 0194+06
		0020/0000	LENGTH(AH 2335 BK 2256)
			018 "DIA CIRC METAL
		0010/1795	LEN=0042 INSTALLED UNKN
			018 "DIA CIR PLASTIC
		0010/1086	LEN=0040 INSTALLED UNKN
			NC CENTURY FARMS RD
			CROSS ROADS AV
2 0 66057 0 00 0171+50	000000 FT	000000 FT	(SR2079 SEG 0050/0030)
CROSS ROADS AV			MFC BEGIN = E
(SR2079 SEG 0050/0030)	0010/0000	0010/0000	LENGTH(AH 2256 BK 0000)

DIR: B TOTAL LEN: .646 MI. DIST: 08-4 SR: 2049
LEFT MUN: PEACH BOTTOM T RIGHT MUN: PEACH BOTTOM T

```
003410 FT                    003410 FT
                             INTER-AHD WOODBINE RD
                                       (T612)
                                       BYRANSVILLE RD
                             0010/3410 (SR0851 SEG 0690/0000)
                                       014"H 23"W ELLIP METAL
                             0010/3003 LEN=0026 INSTALLED 1996


                                       036 "DIA CIR PLASTIC
                             0010/1719 LEN=0040 INSTALLED 2006
                                       021"H 15"W METAL ARCH
                             0010/1325 LEN=0034 INSTALLED 2006


000000 FT                    000000 FT 2 0 66205 0 00 0000+00
                                  NC WISE RD
                                       KILGORE RD
                                       (SR2047 SEG 0020/1109)
                                       MFC BEGIN = E
                           S 0010/0000 LENGTH(AH 3410 BK 0000)
```

DIR: B TOTAL LEN: 1.798 MI. DIST: 08-4 SR: 2048
LEFT MUN: CHANCEFORD T RIGHT MUN: CHANCEFORD T

MUDDY CREEK FORKS RD 009496 FT
(SR2069 SEG 0190/0000) 0040/1460

008036 FT

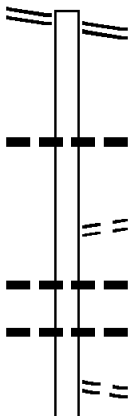

009496 FT MUDDY CREEK FORKS RD
0040/1460 (SR2069 SEG 0190/0000)

018 "DIA CIRC METAL
0040/0025 LEN=0030 INSTALLED UNKN
008036 FT 2 0 66058 0 00 0319+01
FLAHARTY RD
(T645)
S 0040/0000 LENGTH(AH 1460 BK 2825)
018 "DIA CIRC METAL
0030/2825 LEN=0030 INSTALLED UNKN
036 "DIA CIRC METAL
0030/2503 LEN=0040 INSTALLED UNKN
GUINSTON RD
0030/2251 (T647)
024 "DIA CIRC METAL

DIR: B TOTAL LEN: 1.798 MI. DIST: 08-4 SR: 2048
LEFT MUN: CHANCEFORD T RIGHT MUN: CHANCEFORD T

		0030/2220	LEN=0056 INSTALLED UNKN
			018 "DIA CIRC METAL
		0030/0505	LEN=0050 INSTALLED UNKN
	005211 FT	005211 FT	2 0 66058 0 00 0290+50
		S 0030/0000	LENGTH(AH 2825 BK 2324)
			030 "DIA CIRC METAL
		0020/1793	LEN=0046 INSTALLED UNKN
			030 "DIA CIRC CONCR
		0020/1488	LEN=0064 INSTALLED 2012
DUFF HOLLOW RD (T666)	0020/1055		
		0020/0939	
			TR.TO MUDDY
			STRUCTURE LENGTH 18 FT
		0020/0921	BMSID 66/2048/0020/0921
			024 "DIA CIRC METAL
		0020/0043	LEN=0040 INSTALLED UNKN
2 0 66058 0 00 0267+26	002887 FT	002887 FT	
WOLF RD (T646)	0020/0000	S 0020/0000	LENGTH(AH 2324 BK 2887)
			024 "DIA CIRC METAL
		0010/2052	LEN=0040 INSTALLED UNKN
			018 "DIA CIRC METAL
		0010/1916	LEN=0045 INSTALLED UNKN
			018 "DIA CIRC METAL
		0010/1883	LEN=0040 INSTALLED UNKN
			018 "DIA CIR PLASTIC
		0010/1060	LEN=0050 INSTALLED UNKN
			018 "DIA CIRC METAL
		0010/0870	LEN=0040 INSTALLED UNKN
			BMSEN 66/2048/0010/0067
		0010/0097	BRIDGE POSTED (TONS)
			2 0 66058 0 00 0239+19
			SGL 35 COMB 40
			TRIB.MUDDY C
		0010/0067	BMSBG 66/2048/0010/0067
	000000 FT	000000 FT	2 0 66058 0 00 0238+36
			NC OLD FORGE RD
			LAUREL RD
			(SR2075 SEG 0050/0000)
			MFC BEGIN = E
		S 0010/0000	LENGTH(AH 2887 BK 0000)

DIR: B TOTAL LEN: 1.635 MI. DIST: 08-4 SR: 2047
LEFT MUN: PEACH BOTTOM T RIGHT MUN: PEACH BOTTOM T

008631 FT

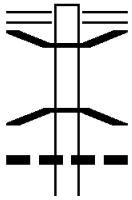

008631 FT BRYANSVILLE RD
0030/2552 (SR0851 SEG 0670/0000)
0030/2474 BMSEN 66/2047/0030/2447
2 0 66044 0 00 0085+24
FISHING CK.
0030/2447 BMSBG 66/2047/0030/2447
018 "DIA CIR PLASTIC
0030/1960 LEN=0040 INSTALLED UNKN

HOLLOW RD

DIR: B TOTAL LEN: 1.635 MI. DIST: 08-4 SR: 2047
LEFT MUN: PEACH BOTTOM T RIGHT MUN: PEACH BOTTOM T

(T589)	0030/1900		018 "DIA CIR PLASTIC
		0030/1776	LEN=0040 INSTALLED UNKN
		0030/1475	BMSEN 66/2047/0030/1463
			2 0 66044 0 00 0075+08
			TR.FISHING C
		0030/1463	BMSBG 66/2047/0030/1463
			018 "DIA CIR PLASTIC
		0030/0642	LEN=0032 INSTALLED UNKN
	006079 FT	006079 FT	2 0 66044 0 00 0060+45
		S 0030/0000	LENGTH(AH 2552 BK 3053)
			018 "DIA CIR PLASTIC
		0020/2798	LEN=0046 INSTALLED UNKN
			024 "DIA CIRC CONCR
		0020/2582	LEN=0035 INSTALLED UNKN
WISE RD			WISE RD
(T590)	0020/1109	0020/1109	(SR2049 SEG 0010/0000)
	003026 FT	003026 FT	2 0 66044 0 00 0030+26
		S 0020/0000	LENGTH(AH 3053 BK 3026)
			018 "DIA CIRC CONCR
		0010/2396	LEN=0040 INSTALLED UNKN
			042 "DIA CIR PLASTIC
		0010/2009	LEN=0060 INSTALLED UNKN
			018 "DIA CIRC CONCR
		0010/0804	LEN=0035 INSTALLED UNKN
			018 "DIA CIRC CONCR
		0010/0632	LEN=0045 INSTALLED UNKN
			024 "DIA CIRC CONCR
		0010/0448	LEN=0035 INSTALLED UNKN
			015 "DIA CIRC CONCR
		0010/0156	LEN=0035 INSTALLED UNKN
			018 "DIA CIRC CONCR
		0010/0009	LEN=0045 INSTALLED UNKN
	000000 FT	000000 FT	2 0 66044 0 00 0000+00
			NC KILGORE RD
			LINE RD
			(SR2028 SEG 0040/1473)
			MFC BEGIN = D
		S 0010/0000	LENGTH(AH 3026 BK 0000)

DIR: B TOTAL LEN: 3.007 MI. DIST: 08-4 SR: 2046
LEFT MUN: LOWER CHANCEFORD T RIGHT MUN: LOWER CHANCEFORD T

	015879 FT	015879 FT	MUDDY CREEK FORKS RD
		0060/2942	(SR2069 SEG 0150/0364)
			024 "DIA CIR PLASTIC
		0060/1675	LEN=0040 INSTALLED UNKN
			024 "DIA CIR PLASTIC
		0060/1404	LEN=0040 INSTALLED UNKN
			024 "DIA CIR PLASTIC
		0060/1078	LEN=0040 INSTALLED UNKN
			024 "DIA CIR PLASTIC
		0060/0753	LEN=0040 INSTALLED UNKN
		0060/0268	(AAR 854603G)#TRKS 01
		0060/0111	BMSEN 66/2046/0060/0000
			LOWER CHANCEFORD
		0060/0049	EAST HOPEWELL T
	012937 FT	012937 FT	2 0 66058 0 00 0129+78
			MUDDY CREEK
			BMSBG 66/2046/0060/0000
		S 0060/0000	LENGTH(AH 2942 BK 2872)
			024 "DIA CIR PLASTIC
		0050/1885	LEN=0040 INSTALLED UNKN
			024 "DIA CIR PLASTIC
		0050/1290	LEN=0040 INSTALLED UNKN
			024 "DIA CIR PLASTIC
		0050/0385	LEN=0050 INSTALLED 2002
	010065 FT	010065 FT	2 0 66058 0 00 0101+05
		S 0050/0000	LENGTH(AH 2872 BK 2703)
SPARKLIN SPRINGS LN (TWP)	0040/2584		
			024 "DIA CIR PLASTIC
		0040/2459	LEN=0040 INSTALLED UNKN
			036 "DIA CIR PLASTIC
		0040/2062	LEN=0050 INSTALLED UNKN
			030 "DIA CIR PLASTIC
		0040/1180	LEN=0050 INSTALLED UNKN
			024 "DIA CIR PLASTIC
		0040/0611	LEN=0040 INSTALLED UNKN
	007362 FT	007362 FT	2 0 66058 0 00 0073+62
			VEACH RD
			(T625)

DIR: B TOTAL LEN: 3.007 MI. DIST: 08-4 SR: 2046
LEFT MUN: EAST HOPEWELL T RIGHT MUN: EAST HOPEWELL T

			S 0040/0000 LENGTH(AH 2703 BK 2487)
			024 "DIA CIR PLASTIC
			0030/1446 LEN=0040 INSTALLED UNKN
COLLINS SCHOOL RD (T622)	0030/1326		
			018 "DIA CIR PLASTIC
			0030/0723 LEN=0035 INSTALLED UNKN
			018 "DIA CIR PLASTIC
			0030/0226 LEN=0040 INSTALLED UNKN
	004875 FT		004875 FT 2 0 66058 0 00 0048+75
			HOPEWELL CENTER RD
			(T627)
			S 0030/0000 LENGTH(AH 2487 BK 2425)
			036 "DIA CIR PLASTIC
			0020/1896 LEN=0040 INSTALLED UNKN
			018 "DIA CIR PLASTIC
			0020/0471 LEN=0040 INSTALLED UNKN
	002450 FT		002450 FT 2 0 66058 0 00 0024+50
			S 0020/0000 LENGTH(AH 2425 BK 2450)
			024 "DIA CIR PLASTIC
			0010/2276 LEN=0040 INSTALLED UNKN
			FOR SR 2044 AND 2046
			0010/1318 (CONN)
			036 "DIA CIR PLASTIC
			0010/1312 LEN=0080 INSTALLED 2005
			MUDDY CREEK FORKS RD
			0010/1166 (SR2044 SEG 0010/0000)
			020"H 24"W ELLIP METAL
			0010/1050 LEN=0035 INSTALLED UNKN
			024 "DIA CIR PLASTIC
			0010/0385 LEN=0040 INSTALLED UNKN
			018 "DIA CIR PLASTIC
			0010/0074 LEN=0060 INSTALLED UNKN
	000000 FT		000000 FT 2 0 66058 0 00 0000+00
			NC HIGH ROCK RD
			HICKORY RD
			(SR2042 SEG 0060/2818)
			INTER-BK LAUREL RD
			(SR2075 SEG 0010/0000)
			MFC BEGIN = E
TWIN HILLS RD (T654)	0010/0000		S 0010/0000 LENGTH(AH 2450 BK 0000)

DIR: B TOTAL LEN: 1.234 MI. DIST: 08-4 SR: 2045
LEFT MUN: PEACH BOTTOM T RIGHT MUN: PEACH BOTTOM T

DELTA RD	006516 FT	INTER-AHD	DELTA RD
(SR0074 SEG 0032/0217)			(SR0074 SEG 0032/0272)
PEACH BOTTOM - DELTA RD			PEACH BOTTOM - DELTA RD
(TWP)			(TWP)
DELTA RD			DELTA RD
(SR0074 SEG 0032/0217)	0033/0215	0032/0217	(SR0074 SEG 0032/0272)
FROM 0074/0032 SH			
(CONN)	0033/0132		
0 0 00000 0 00 0000+00	006301 FT	006301 FT	0 0 00000 0 00 0000+00
MFC BEGIN = D			MFC BEGIN = D
LENGTH(AH 0215 BK 2852)	0033/0000	0032/0000	LENGTH(AH 0217 BK 2852)
			021"H 15"W METAL ARCH
		0030/2612	LEN=0040 INSTALLED 2000
ARNOLD RD			
(T623)	0030/2204		
			018 "DIA CIRC METAL
		0030/1370	LEN=0035 INSTALLED UNKN
			018 "DIA CIRC METAL
		0030/0622	LEN=0035 INSTALLED UNKN
			021"H 15"W METAL ARCH
		0030/0161	LEN=0045 INSTALLED 2000
	003449 FT	003449 FT	2 0 66222 0 00 0093+85
			LAY RD
WATSON RD			(SR2104 SEG 0010/0000)
(T595)	0030/0000	0030/0000	LENGTH(AH 2852 BK 3449)
			018 "DIA CIRC METAL
		0020/3439	LEN=0097 INSTALLED UNKN
			028"H 20"W METAL ARCH
		0020/2900	LEN=0040 INSTALLED 2000
			021"H 15"W METAL ARCH
		0020/1533	LEN=0035 INSTALLED 2000
			021"H 15"W METAL ARCH
		0020/0292	LEN=0040 INSTALLED 2000
	000000 FT	000000 FT	2 0 66222 0 00 0059+34
			NC BROAD ST ET
		REF-BK	BROAD ST
			(BORO)
			MFC BEGIN = D
		0020/0000	LENGTH(AH 3449 BK 0943)
	000000 FT	000000 FT	
		7010/0000	LENGTH(AH 0943 BK 0000)

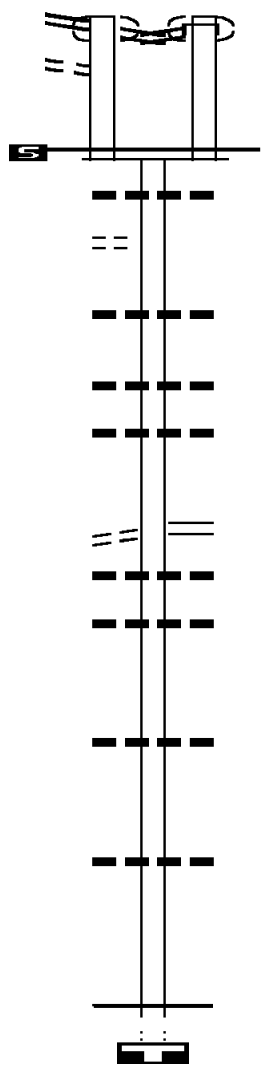

DIR: B TOTAL LEN: 2.940 MI. DIST: 08-4 SR: 2044
LEFT MUN: LOWER CHANCEFORD T RIGHT MUN: LOWER CHANCEFORD T

MUDDY CREEK FORKS RD	015525 FT		015525 FT	NEW PARK RD
(SR2069 SEG 0130/0255)	0060/1877		0060/1877	(SR2069 SEG 0130/0255)
				BMSEN 66/2044/0060/1698
			0060/1762	BRIDGE POSTED (TONS)
				LOWER CHANCEFORD
			0060/1730	EAST HOPEWELL T
				2 0 66124 0 00 0154+66
				SGL 30 COMB 35
				N.MUDDY CRK.
			0060/1698	BMSBG 66/2044/0060/1698
				018 "DIA CIR PLASTIC
			0060/1004	LEN=0060 INSTALLED UNKN
				018 "DIA CIR PLASTIC
			0060/0919	LEN=0060 INSTALLED UNKN
				015 "DIA CIRC METAL
			0060/0735	LEN=0001 INSTALLED UNKN
				BMSEN 66/2044/0060/0035
			0060/0052	
				2 0 66124 0 00 0137+84
				BRIDGE CLOSED
				T.S.BR.MUDDY
			0060/0035	BMSBG 66/2044/0060/0035
	013648 FT		013648 FT	2 0 66124 0 00 0137+49
				MUDDY CREEK RD
				(T630)
			S 0060/0000	LENGTH(AH 1877 BK 2108)
				018 "DIA CIR PLASTIC
			0050/1420	LEN=0050 INSTALLED 2017
	011540 FT		011540 FT	2 0 66124 0 00 0114+92
			S 0050/0000	LENGTH(AH 2108 BK 2647)
				015 "DIA CIRC METAL
			0040/2630	LEN=0026 INSTALLED UNKN
				020"H 28"W ELLIP METAL
			0040/2099	LEN=0030 INSTALLED UNKN
				021"H 15"W ELLIP METAL
			0040/1367	LEN=0030 INSTALLED 1999

DIR: B TOTAL LEN: 2.940 MI. DIST: 08-4 SR: 2044
LEFT MUN: EAST HOPEWELL T RIGHT MUN: EAST HOPEWELL T

2 0 66124 0 00 0088+45 008893 FT VEACH RD (T625)	0040/0000	008893 FT 0040/0000	LENGTH(AH 2647 BK 3752)
	0030/2606	018 "DIA CIRC METAL LEN=0025 INSTALLED UNKN	
	0030/0335	015"H 21"W ELLIP METAL LEN=0030 INSTALLED UNKN	
005141 FT		005141 FT	2 0 66124 0 00 0051+26 MUDDY CREEK RD (T637)
		0030/0000	LENGTH(AH 3752 BK 2198)
	0020/1769	MANIFOLD SCHOOL RD (T627)	
	0020/1665	021"H 15"W ELLIP METAL LEN=0035 INSTALLED UNKN	
	0020/0462	018 "DIA CIR PLASTIC LEN=0040 INSTALLED UNKN	
2 0 66124 0 00 0028+77 002943 FT HOPEWELL CENTER RD (T628)	0020/0000	002943 FT 0020/0000	LENGTH(AH 2198 BK 2943)
	0010/2844	018 "DIA CIR PLASTIC LEN=0045 INSTALLED UNKN	
	0010/1925	018 "DIA CIRC METAL LEN=0001 INSTALLED UNKN	
	0010/0576	036 "DIA CIR PLASTIC LEN=0040 INSTALLED UNKN	
FOR SR 2044 AND 2046 (CONN)	0010/0166		
		NC MUDDY CREEK FORKS RD HIGH ROCK RD	
2 0 66124 0 00 0000+00 000000 FT HIGH ROCK RD (SR2046 SEG 0010/1166)	0010/0000	000000 FT 0010/0000	(SR2046 SEG 0010/1166) MFC BEGIN = E LENGTH(AH 2943 BK 0000)

DIR: B TOTAL LEN: .006 MI. DIST: 08-4 SR: 2043
LEFT MUN: PEACH BOTTOM T RIGHT MUN: PEACH BOTTOM T

```
000031 FT                    000031 FT
                             7070/0000  LENGTH(AH 1757 BK 3121)
000031 FT                    000031 FT
                             7060/0000  LENGTH(AH 3121 BK 3184)
000031 FT                    000031 FT
                             7052/0000  LENGTH(AH 3184 BK 0011)
                                        BMSEN 66/2043/0050/0000
                           * REF-AHD    FLINTVILLE RD
                             0050/0011  (TWP )
000020 FT                    000020 FT  2 0 66069 0 00 0107+11
                           * REF-BK     FLINTVILLE RD
                                        (TWP )
                                        SLATE RUN
                                        BMSBG 66/2043/0050/0000
                           S 0050/0000  LENGTH(AH 0011 BK 3045)
000020 FT                    000020 FT
                             7040/0000  LENGTH(AH 3045 BK 2090)
000020 FT                    000020 FT
                             7030/0000  LENGTH(AH 2090 BK 3127)
000020 FT                    000020 FT
                             7020/0000  LENGTH(AH 3127 BK 1146)
000020 FT                    000020 FT
                             7014/0000  LENGTH(AH 1146 BK 0020)
                                        BMSEN 66/2043/0012/0000
                           * REF-AHD    FLINTVILLE RD
                             0012/0020  (TWP )
000000 FT                    000000 FT  2 0 66069 0 00 0012+73
                                  NC FLINTVILLE RD
                           * REF-BK     FLINTVILLE RD
                                        (TWP )
                                        MICHAEL RUN
                                        BMSBG 66/2043/0012/0000
                           S 0012/0000  LENGTH(AH 0020 BK 1254)
000000 FT                    000000 FT
                             7010/0000  LENGTH(AH 1254 BK 0000)
```

DIR: B TOTAL LEN: 3.007 MI. DIST: 08-4 SR: 2042
LEFT MUN: EAST HOPEWELL T RIGHT MUN: EAST HOPEWELL T

	015875 FT		015875 FT INTER-AHD TWIN HILLS RD (T634)
LAUREL RD (SR2075 SEG 0010/0000)	0060/2818	0060/2818	HIGH ROCK RD (SR2046 SEG 0010/0000)
		0060/2605	029"H 42"W ELLIP METAL LEN=0030 INSTALLED UNKN
		0060/2200	024"H 00"W MULT METAL LEN=0037 INSTALLED UNKN
		0060/2002	028"H 20"W ELLIP METAL LEN=0065 INSTALLED 2004
CLEAR CREEK LN (TWP)	0060/0873		
		0060/0030	018 "DIA CIR PLASTIC LEN=0050 INSTALLED 2012
	013057 FT	013057 FT	2 0 66012 0 00 0131+09 GUN CLUB RD (T640)
		0060/0000	LENGTH(AH 2818 BK 3657)
JANE'S WY (TWP)	0050/3410		
		0050/2300	027"H 42"W METAL ARCH LEN=0070 INSTALLED 2004
		0050/1938	024 "DIA CIRC METAL LEN=0035 INSTALLED 2004
		0050/1749	PLEASANT VALLEY RD (T562)

DIR: B TOTAL LEN: 3.007 MI. DIST: 08-4 SR: 2042
LEFT MUN: EAST HOPEWELL T RIGHT MUN: EAST HOPEWELL T

				020"H 28"W ELLIP METAL
			0050/0529	LEN=0035 INSTALLED UNKN
2 0 66012 0 00 0093+73	009400 FT		009400 FT	
CROSS MILL RD				
(T562)	0050/0000	==	S 0050/0000	LENGTH(AH 3657 BK 2182)
				015 "DIA CIRC METAL
			0040/1646	LEN=0001 INSTALLED UNKN
				024 "DIA CIRC METAL
			0040/0990	LEN=0042 INSTALLED UNKN
	007218 FT		007218 FT	2 0 66012 0 00 0072+17
				KLINE YOUNG RD
				(T636)
		==	S 0040/0000	LENGTH(AH 2182 BK 3026)
				030 "DIA CIRC METAL
			0030/2450	LEN=0001 INSTALLED UNKN
UNION CHURCH RD				
(T636)	0030/1760	==		
				018 "DIA CIRC METAL
			0030/0870	LEN=0001 INSTALLED UNKN
2 0 66012 0 00 0041+71	004192 FT		004192 FT	
MCCLEARY RD				
(T565)	0030/0000	==	S 0030/0000	LENGTH(AH 3026 BK 2122)
				018 "DIA CIRC METAL
			0020/1233	LEN=0035 INSTALLED 2004
	002070 FT		002070 FT	2 0 66012 0 00 0020+49
			S 0020/0000	LENGTH(AH 2122 BK 2070)
RAMSAY CR				
(T661)	0010/0461	==		
	000000 FT		000000 FT	2 0 66012 0 00 0000+00
				BLUE BALL RD
				(SR2038 SEG 0050/0000)
			NC HICKORY RD	
BLUE BALL RD				MFC BEGIN = E
(SR2038 SEG 0050/0000)	0010/0000		S 0010/0000	LENGTH(AH 2070 BK 0000)

DIR: B TOTAL LEN: 4.253 MI. DIST: 08-4 SR: 2041
LEFT MUN: CHANCEFORD T RIGHT MUN: CHANCEFORD T

022454 FT

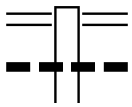

022454 FT FURNACE RD
0090/2890 (SR0425 SEG 0320/2208)
048 "DIA CIR PLASTIC
0090/2471 LEN=0050 INSTALLED UNKN
042 "DIA CIRC METAL

DIR: B TOTAL LEN: 4.253 MI. DIST: 08-4 SR: 2041
LEFT MUN: CHANCEFORD T RIGHT MUN: CHANCEFORD T

		0090/2377	LEN=0050 INSTALLED UNKN 018 "DIA CIR PLASTIC
		0090/2091	LEN=0030 INSTALLED UNKN 015 "DIA CIR PLASTIC
		0090/1712	LEN=0040 INSTALLED UNKN 048 "DIA CIR PLASTIC
		0090/1521	LEN=0050 INSTALLED UNKN 048 "DIA CIRC METAL
		0090/1441	LEN=0050 INSTALLED UNKN 018 "DIA CIR PLASTIC
		0090/0581	LEN=0040 INSTALLED UNKN 018 "DIA CIRC METAL
		0090/0123	LEN=0038 INSTALLED UNKN
	019564 FT	019564 FT	2 0 66059 0 00 0196+51 MILL RD (T675)
		S 0090/0000	LENGTH(AH 2890 BK 1949) 043"H 68"W METAL ARCH
		0080/1915	LEN=0069 INSTALLED 2005
MILL RD (TWP)	0080/1884		
		0080/1835	BMSEN 66/2041/0080/1780 2 0 66059 0 00 0176+52 OTTER CREEK
		0080/1773	BMSBG 66/2041/0080/1780 018 "DIA CIRC METAL
		0080/1542	LEN=0045 INSTALLED 2005 018 "DIA CIRC METAL
		0080/1417	LEN=0032 INSTALLED 2005 018 "DIA CIR PLASTIC
		0080/0749	LEN=0040 INSTALLED UNKN 024 "DIA CIR PLASTIC
2 0 66059 0 00 0176+52 GORDON HOUSE RD (T673)	017615 FT 0080/0000	0080/0334 017615 FT	LEN=0040 INSTALLED UNKN
		S 0080/0000	LENGTH(AH 1949 BK 2749)
		0070/0118	018 "DIA CIR PLASTIC LEN=0040 INSTALLED UNKN
2 0 66059 0 00 0149+03 BATTLE HILL RD (T671)	014866 FT 0070/0000	014866 FT	
		S 0070/0000	LENGTH(AH 2749 BK 2882)

DIR: B TOTAL LEN: 4.253 MI. DIST: 08-4 SR: 2041
LEFT MUN: CHANCEFORD T RIGHT MUN: CHANCEFORD T

		0060/2871	018 "DIA CIR PLASTIC LEN=0030 INSTALLED UNKN
HIVELY RD (T669)	0060/1521		
		0060/1432	KLINE RD (T616)
		0060/1192	018 "DIA CIR PLASTIC LEN=0050 INSTALLED UNKN
		0060/0828	036 "DIA CIRC METAL LEN=0040 INSTALLED UNKN
		0060/0049	CHANCEFORD LOWER CHANCEFORD T
		0060/0012	BMSEN 66/2041/0060/0000
	011984 FT	011984 FT	2 0 66059 0 00 0120+21
		0060/0000	SAWMILL RUN BMSBG 66/2041/0060/0000 LENGTH(AH 2882 BK 2677)
		0050/2590	SAW MILL RD (T602)
		0050/2542	020"H 30"W ELLIP METAL LEN=0070 INSTALLED UNKN
		0050/2248	018 "DIA CIR PLASTIC LEN=0040 INSTALLED UNKN
		0050/0757	020"H 30"W ELLIP METAL LEN=0035 INSTALLED UNKN
		0050/0034	018 "DIA CIR PLASTIC LEN=0035 INSTALLED UNKN
	009307 FT	009307 FT	2 0 66059 0 00 0093+30
		0050/0000	LENGTH(AH 2677 BK 2273)
		0040/1806	021 "DIA CIRC METAL LEN=0040 INSTALLED UNKN
		0040/1388	018 "DIA CIR PLASTIC LEN=0050 INSTALLED UNKN
		0040/0837	018 "DIA CIR PLASTIC LEN=0045 INSTALLED UNKN
		0040/0748	018 "DIA CIR PLASTIC LEN=0045 INSTALLED UNKN
		0040/0566	028"H 20"W ELLIP METAL LEN=0050 INSTALLED UNKN
		0040/0032	018 "DIA CIR PLASTIC LEN=0046 INSTALLED UNKN
2 0 66059 0 00 0070+57	007034 FT	007034 FT	

DIR: B TOTAL LEN: 4.253 MI. DIST: 08-4 SR: 2041
LEFT MUN: LOWER CHANCEFORD T RIGHT MUN: LOWER CHANCEFORD T

HEFFNER RD (T669)	0040/0000	0040/0000	LENGTH(AH 2273 BK 2126)
			HEFFNER RD
		0030/2072	(T669)
			018 "DIA CIR PLASTIC
		0030/1407	LEN=0040 INSTALLED UNKN
BURNS RD (T604)	0030/1343		
			018 "DIA CIR PLASTIC
		0030/0879	LEN=0040 INSTALLED UNKN
			018 "DIA CIR PLASTIC
		0030/0338	LEN=0045 INSTALLED UNKN
		0030/0010	BMSEN 66/2041/0030/0000
	004908 FT	004908 FT	2 0 66059 0 00 0049+32
			FURNACE RUN
			BMSBG 66/2041/0030/0000
		0030/0000	LENGTH(AH 2126 BK 2391)
			BARE RD
		0020/2323	(T613)
			018 "DIA CIR PLASTIC
		0020/1363	LEN=0040 INSTALLED UNKN
			015"H 21"W ELLIP METAL
		0020/1054	LEN=0030 INSTALLED UNKN
			018 "DIA CIRC METAL
		0020/0315	LEN=0035 INSTALLED UNKN
			060 "DIA CIRC METAL
		0020/0058	LEN=0050 INSTALLED 2005
	002517 FT	002517 FT	2 0 66059 0 00 0025+17
		0020/0000	LENGTH(AH 2391 BK 2517)
			018 "DIA CIRC METAL
		0010/2113	LEN=0040 INSTALLED UNKN
			015 "DIA CIRC METAL
		0010/1721	LEN=0040 INSTALLED UNKN
			018 "DIA CIR PLASTIC
		0010/1003	LEN=0050 INSTALLED UNKN
	000000 FT	000000 FT	2 0 66059 0 00 0000+00
		NC GORAM RD	
			DELTA RD
			(SR0074 SEG 0230/0000)
		INTER-BK	TOMLINSON RD
			(T655)
			MFC BEGIN = E
		0010/0000	LENGTH(AH 2517 BK 0000)

DIR: B TOTAL LEN: 3.166 MI. DIST: 08-4 SR: 2040
LEFT MUN: LOWER CHANCEFORD T RIGHT MUN: LOWER CHANCEFORD T

016719 FT

016719 FT WOODBINE RD
0060/3487 (SR0425 SEG 0180/0000)

DIR: B TOTAL LEN: 3.166 MI. DIST: 08-4 SR: 2040
LEFT MUN: LOWER CHANCEFORD T RIGHT MUN: LOWER CHANCEFORD T

			018 "DIA CIR PLASTIC
		0060/3481	LEN=0060 INSTALLED UNKN
FISHER RD (T646)	0060/3312		
			030 "DIA CIR PLASTIC
		0060/1343	LEN=0035 INSTALLED UNKN
2 0 66125 0 00 0131+99	013232 FT	013232 FT	
TAYLOR RD (T641)	0060/0000	S 0060/0000	LENGTH(AH 3487 BK 2654)
			018 "DIA CIR PLASTIC
		0050/2431	LEN=0030 INSTALLED UNKN
REED RD (T648)	0050/2181		
			030 "DIA CIRC METAL
		0050/1284	LEN=0040 INSTALLED UNKN
			024 "DIA CIR PLASTIC
		0050/0013	LEN=0030 INSTALLED UNKN
	010578 FT	010578 FT	2 0 66125 0 00 0105+44
		S 0050/0000	LENGTH(AH 2654 BK 2514)
	008064 FT	008064 FT	2 0 66125 0 00 0080+30
		S 0040/0000	LENGTH(AH 2514 BK 1537)
			036 "DIA CIRC METAL
		0030/1077	LEN=0050 INSTALLED UNKN
			024 "DIA CIRC METAL
		0030/0907	LEN=0042 INSTALLED UNKN
			024 "DIA CIR PLASTIC
		0030/0886	LEN=0042 INSTALLED UNKN
			018 "DIA CIRC METAL
		0030/0744	LEN=0053 INSTALLED UNKN
			024 "DIA CIR PLASTIC
		0030/0259	LEN=0050 INSTALLED UNKN

DIR: B TOTAL LEN: 3.166 MI. DIST: 08-4 SR: 2040
LEFT MUN: LOWER CHANCEFORD T RIGHT MUN: LOWER CHANCEFORD T

STEWART RD
(T618)

0030/0225
006527 FT

0030/0039 BMSEN 66/2040/0030/0000
006527 FT 2 0 66125 0 00 0064+93
TOM'S RUN
BMSBG 66/2040/0030/0000
0030/0000 LENGTH(AH 1537 BK 3014)
018 "DIA CIR PLASTIC
0020/2653 LEN=0040 INSTALLED UNKN
048 "DIA CIRC METAL
0020/2150 LEN=0066 INSTALLED UNKN
KENNEDY RD
0020/2111 (T626)
018 "DIA CIR PLASTIC
0020/1822 LEN=0040 INSTALLED UNKN
030 "DIA CIR PLASTIC
0020/1694 LEN=0040 INSTALLED UNKN
030"H 40"W ELLIP METAL
0020/1682 LEN=0040 INSTALLED UNKN

003513 FT

003513 FT 2 0 66125 0 00 0034+85
013"H 17"W ELLIP METAL
LEN=0016 INSTALLED UNKN
DOWNS RD
(T625)
0020/0000 LENGTH(AH 3014 BK 3513)
018 "DIA CIR PLASTIC
0010/3439 LEN=0065 INSTALLED UNKN
018 "DIA CIR PLASTIC
0010/3119 LEN=0030 INSTALLED UNKN

018 "DIA CIR PLASTIC
0010/1692 LEN=0030 INSTALLED UNKN

018 "DIA CIR PLASTIC
0010/0912 LEN=0071 INSTALLED UNKN

GOOD RD
(SR2071 SEG 0010/0000)

0010/0187
000000 FT

000000 FT 2 0 66125 0 00 0000+00
NC FROSTY HILL RD
MUDDY CREEK FORKS RD
(SR2069 SEG 0150/0000)
MFC BEGIN = E
0010/0000 LENGTH(AH 3513 BK 0000)

DIR: B TOTAL LEN: 3.467 MI. DIST: 08-4 SR: 2039
LEFT MUN: CHANCEFORD T RIGHT MUN: CHANCEFORD T

018305 FT

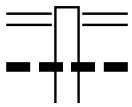

018305 FT NEW BRIDGEVILLE RD
0070/1559 (SR2037 SEG 0050/0683)
036 "DIA CIRC METAL
0070/1219 LEN=0040 INSTALLED 2005

DIR: B TOTAL LEN: 3.467 MI. DIST: 08-4 SR: 2039
LEFT MUN: CHANCEFORD T RIGHT MUN: CHANCEFORD T

2 0 66163 0 00 0168+93 016746 FT 016746 FT
SHORT CUT RD
(T678) 0070/0000 0070/0000 LENGTH(AH 1559 BK 1939)
018 "DIA CIR PLASTIC
0060/1604 LEN=0030 INSTALLED UNKN

014807 FT 014807 FT 2 0 66163 0 00 0147+78
WHITE OAK RD
(T678)
0060/0000 LENGTH(AH 1939 BK 3037)
024"H 28"W ELLIP METAL
0050/3037 LEN=0036 INSTALLED UNKN

0050/1794 BMSEN 66/2039/0050/1782
2 0 66163 0 00 0117+17
T.BEAVER CRK
0050/1753 BMSBG 66/2039/0050/1782
012 "DIA CIRC METAL
0050/1635 LEN=0044 INSTALLED UNKN

048 "DIA CIRC METAL
0050/1007 LEN=0050 INSTALLED UNKN

011770 FT 011770 FT 2 0 66163 0 00 0117+17
GLEN ALLEN SCHOOL RD
(T679)
0050/0000 LENGTH(AH 3037 BK 2278)
018 "DIA CIRC METAL
0040/2273 LEN=0060 INSTALLED UNKN

018 "DIA CIRC METAL
0040/1532 LEN=0040 INSTALLED UNKN

009492 FT 009492 FT 2 0 66163 0 00 0094+28
0040/0000 LENGTH(AH 2278 BK 2991)
018 "DIA CIR PLASTIC
0030/2647 LEN=0040 INSTALLED UNKN

DIR: B TOTAL LEN: 3.467 MI. DIST: 08-4 SR: 2039
LEFT MUN: CHANCEFORD T RIGHT MUN: CHANCEFORD T

			018 "DIA CIRC METAL
		0030/0404	LEN=0040 INSTALLED UNKN
			LC FOR REED'S RD
		0030/0128	(CONN)
	006501 FT	006501 FT	2 0 66163 0 00 0065+24
			REED'S RD
			(T677)
		S 0030/0000	LENGTH(AH 2991 BK 3528)
			018 "DIA CIRC METAL
		0020/3096	LEN=0035 INSTALLED UNKN
			TRIB TO OTTER CREEK
			STRUCTURE LENGTH 15 FT
		0020/1919	BMSID 66/2039/0020/1919
SHORT CUT RD (T678)	0020/1832		
			018 "DIA CIR PLASTIC
		0020/1730	LEN=0038 INSTALLED UNKN
			018 "DIA CIR PLASTIC
		0020/0533	LEN=0040 INSTALLED 2016
			024 "DIA CIR PLASTIC
		0020/0342	LEN=0040 INSTALLED 2016
			024 "DIA CIR PLASTIC
		0020/0160	LEN=0060 INSTALLED 2017
			024 "DIA CIRC METAL
		0020/0065	LEN=0040 INSTALLED UNKN
	002973 FT	002973 FT	2 0 66163 0 00 0029+73
		S 0020/0000	LENGTH(AH 3528 BK 2973)
SHAULL'S RD (T683)	0010/1272		
	000000 FT	000000 FT	2 0 66163 0 00 0000+00
			NC CANNING HOUSE RD
			DELTA RD
			(SR0074 SEG 0310/0445)
			MFC BEGIN = E
		S 0010/0000	LENGTH(AH 2973 BK 0000)

DIR: B TOTAL LEN: 7.973 MI. DIST: 08-4 SR: 2038
LEFT MUN: FAWN T RIGHT MUN: FAWN T

	042099 FT	042099 FT	NEW PARK RD
		0160/1602	(SR2069 SEG 0020/2722)
			064"H 43"W METAL ARCH
		0160/0835	LEN=0050 INSTALLED 2006
	040497 FT	040497 FT	2 0 66011 0 03 0736+23
			HOLLOW RD
			(T559)
		0160/0000	LENGTH(AH 1602 BK 2019)
			018 "DIA CIRC METAL
		0150/1772	LEN=0030 INSTALLED 2006
			015 "DIA CIRC METAL
		0150/0039	LEN=0041 INSTALLED UNKN
2 0 66011 0 03 0715+19	038478 FT	038478 FT	
WILEY MILL RD			
(T560)	0150/0000	0150/0000	LENGTH(AH 2019 BK 3549)
			015 "DIA CIRC ALUMIN
		0140/3310	LEN=0030 INSTALLED UNKN
			018 "DIA CIR PLASTIC
		0140/3141	LEN=0030 INSTALLED UNKN
			018 "DIA CIRC METAL
		0140/0599	LEN=0010 INSTALLED 2006
			018 "DIA CIRC METAL
		0140/0010	LEN=0053 INSTALLED UNKN

DIR: B TOTAL LEN: 7.973 MI. DIST: 08-4 SR: 2038
LEFT MUN: FAWN T RIGHT MUN: FAWN T

LEFT		RIGHT
	034929 FT	034929 FT 2 0 66011 0 03 0679+93
		DAVIS RD
		(T562)
		S 0140/0000 LENGTH(AH 3549 BK 2987)
		028"H 20"W METAL ARCH
		0130/2052 LEN=0035 INSTALLED 2006
		028"H 20"W METAL ARCH
		0130/0038 LEN=0050 INSTALLED 2006
2 0 66011 0 03 0649+64	031942 FT	031942 FT
CEDAR VALLEY RD		
(T585)	0130/0000	S 0130/0000 LENGTH(AH 2987 BK 1568)
		024 "DIA CIR PLASTIC
		0120/0032 LEN=0010 INSTALLED 2006
	030374 FT	030374 FT 2 0 66011 0 03 0633+96
		S 0120/0000 LENGTH(AH 1568 BK 2560)
		018 "DIA CIRC METAL
		0110/1525 LEN=0035 INSTALLED UNKN
		GROVE MILL RD
		0110/0860 (T561)
		0110/0051 BMSEN 66/2038/0110/0000
		FAWN
		0110/0025 EAST HOPEWELL T
	027814 FT	027814 FT 2 0 66011 0 03 0608+36
		LIT.MUDDY CK
		BMSBG 66/2038/0110/0000
		S 0110/0000 LENGTH(AH 2560 BK 3233)
		018 "DIA CIRC METAL
		0100/2900 LEN=0030 INSTALLED 1999
		030 "DIA CIRC METAL
		0100/2825 LEN=0035 INSTALLED 2006
		018 "DIA CIRC METAL
		0100/2750 LEN=0040 INSTALLED 2006
		024 "DIA CIRC METAL

DIR: B TOTAL LEN: 7.973 MI. DIST: 08-4 SR: 2038
LEFT MUN: EAST HOPEWELL T RIGHT MUN: EAST HOPEWELL T

			0100/1819 LEN=0042 INSTALLED UNKN
2 0 66011 0 03 0576+03 024581 FT			024581 FT
MAIZE RD			
(T624)	0100/0000	==	S 0100/0000 LENGTH(AH 3233 BK 2365)
			024 "DIA CIRC METAL
			0090/1802 LEN=0035 INSTALLED 2006
			024 "DIA CIRC METAL
			0090/1708 LEN=0035 INSTALLED 2006
	022216 FT		022216 FT 2 0 66011 0 03 0551+03
			S 0090/0000 LENGTH(AH 2365 BK 2635)
WHEAT RD			
(T629)	0080/2233	==	
EDGAR WOODS RD			
(T629)	0080/2158	==	
			024 "DIA CIRC METAL
			0080/1596 LEN=0030 INSTALLED UNKN
			024 "DIA CIRC METAL
			0080/0972 LEN=0030 INSTALLED UNKN
2 0 66011 0 03 0524+68 019581 FT			019581 FT
KLINE YOUNG RD			
(T636)	0080/0000	==	S 0080/0000 LENGTH(AH 2635 BK 2591)
			018 "DIA CIRC METAL
			0070/2541 LEN=0040 INSTALLED UNKN
			021"H 15"W METAL ARCH
			0070/1322 LEN=0033 INSTALLED 2006
			LUTZ RD
		==	0070/0144 (T620)
			018 "DIA CIR PLASTIC
			0070/0113 LEN=0035 INSTALLED UNKN
			015 "DIA CIRC METAL
			LEN=0072 INSTALLED UNKN
2 0 66011 0 03 0498+77 016990 FT			016990 FT PLEASANT VALLEY RD
PLEASANT VALLEY RD			(SR2065 SEG 0030/2904)

DIR: B TOTAL LEN: 7.973 MI. DIST: 08-4 SR: 2038
LEFT MUN: EAST HOPEWELL T RIGHT MUN: EAST HOPEWELL T

(T562)	0070/0000	0070/0000	LENGTH(AH 2591 BK 3532)
			015 "DIA CIRC METAL
		0060/3520	LEN=0020 INSTALLED UNKN
			015 "DIA CIRC METAL
		0060/2573	LEN=0030 INSTALLED UNKN
			000"H 00"W UNKN METAL
		0060/2350	LEN=0045 INSTALLED UNKN
			038"H 57"W METAL ARCH
		0060/2156	LEN=0010 INSTALLED 2000
			024 "DIA CIRC METAL
		0060/1446	LEN=0030 INSTALLED UNKN
			015 "DIA CIRC METAL
		0060/0909	LEN=0030 INSTALLED UNKN
	013458 FT	013458 FT	2 0 66015 0 00 0172+85
			DOLF RD
			(T555)
		0060/0000	LENGTH(AH 3532 BK 1748)
			018 "DIA CIRC METAL
		0050/1722	LEN=0030 INSTALLED UNKN
			015"H 21"W ELLIP METAL
		0050/1425	LEN=0030 INSTALLED UNKN
			000"H 00"W **UNKNOWN**
		0050/0402	LEN=0030 INSTALLED UNKN
			015 "DIA CIRC METAL
		0050/0111	LEN=0031 INSTALLED UNKN
2 0 66015 0 00 0155+33	011710 FT	011710 FT	
HICKORY RD		NC BLUE BALL RD	
(SR2042 SEG 0010/0000)	0050/0000	0050/0000	LENGTH(AH 1748 BK 3258)
			020"H 28"W ELLIP METAL
		0040/1215	LEN=0060 INSTALLED UNKN
ROUND HILL CHURCH RD			
(SR2067 SEG 0040/0000)	0040/1142		
			015"H 23"W ELLIP METAL
		0040/1131	LEN=0053 INSTALLED UNKN
			EAST HOPEWELL
		0040/0310	HOPEWELL T
			018 "DIA CIRC METAL

DIR: B TOTAL LEN: 7.973 MI. DIST: 08-4 SR: 2038
LEFT MUN: HOPEWELL T RIGHT MUN: HOPEWELL T

```
                                                 0040/0219 LEN=0040 INSTALLED UNKN
                                                           018 "DIA CIRC METAL
                                                 0040/0042 LEN=0050 INSTALLED UNKN
                    008452 FT                    008452 FT 2 0 66015 0 00 0122+76
                                                           WEBB RD
                                                           (SR2067 SEG 0030/2144)
                                                           MFC BEGIN = E
                                                 0040/0000 LENGTH(AH 3258 BK 2766)

                                                           018 "DIA CIRC METAL
                                                 0030/0766 LEN=0030 INSTALLED UNKN
                                                           036 "DIA CIRC METAL
                                                 0030/0398 LEN=0045 INSTALLED UNKN
                    005686 FT                    005686 FT 2 0 66015 0 00 0095+10
                                                 0030/0000 LENGTH(AH 2766 BK 2999)

MEMORAI LN
(TWP )                0020/2394 ==
                                                           036 "DIA CIRC METAL
                                                 0020/1994 LEN=0036 INSTALLED UNKN

                                                           036 "DIA CIRC METAL
                                                 0020/0798 LEN=0010 INSTALLED 1998

                    002687 FT                    002687 FT 2 0 66015 0 00 0065+11
                                                 0020/0000 LENGTH(AH 2999 BK 2687)
                                                           020"H 30"W ELLIP METAL
                                                 0010/2434 LEN=0035 INSTALLED UNKN
                                                           018 "DIA CIRC METAL
                                                 0010/2315 LEN=0032 INSTALLED UNKN

                                                           KURTZ SCHOOL RD
                                                 0010/1101 (T556)
                                                           018"H 24"W ELLIP METAL
                                                 0010/1008 LEN=0035 INSTALLED UNKN

                    000000 FT                    000000 FT 2 0 66015 0 00 0038+24
                                                       NC HICKORY RD
                                                           BARRENS RD
                                                           (SR0024 SEG 0100/0000)
                                                           MFC BEGIN = D
                                                 0010/0000 LENGTH(AH 2687 BK 0000)
```

DIR: B TOTAL LEN: 3.018 MI. DIST: 08-4 SR: 2037
LEFT MUN: CHANCEFORD T RIGHT MUN: CHANCEFORD T

	015937 FT	015937 FT	INTER-AHD NEW BRIDGEVILLE RD (SR0425 SEG 0420/0000)
BURKHOLDER RD (SR2014 SEG 0110/2810)	0060/3244	0060/3244	FURNACE RD (SR0425 SEG 0420/0000)
		0060/2342	038"H 58"W CONC STRUCT LEN=0048 INSTALLED UNKN
		0060/0791	024 "DIA CIR PLASTIC LEN=0040 INSTALLED 2017
	012693 FT	012693 FT	2 0 66012 0 03 0623+85 WHITE OAK RD (T678)
		S 0060/0000	LENGTH(AH 3244 BK 3767)
		0050/2906	018 "DIA CIR PLASTIC LEN=0033 INSTALLED 2017
		0050/2772	018 "DIA CIR PLASTIC LEN=0037 INSTALLED 2017
		0050/2407	018 "DIA CIR PLASTIC LEN=0040 INSTALLED 2017
		0050/1089	018 "DIA CIR PLASTIC LEN=0040 INSTALLED 2017
		0050/0999	018 "DIA CIR PLASTIC LEN=0040 INSTALLED 2017
		0050/0757	015"H 20"W ELLIP METAL LEN=0035 INSTALLED UNKN
		0050/0683	CANNING HOUSE RD (SR2039 SEG 0070/1559)
		0050/0653	018 "DIA CIR PLASTIC LEN=0040 INSTALLED 2017
2 0 66012 0 03 0586+50 PLEASANT GROVE RD (SR2016 SEG 0060/3376)	008926 FT 0050/0000	008926 FT S 0050/0000	LENGTH(AH 3767 BK 2375)

DIR: B TOTAL LEN: 3.018 MI. DIST: 08-4 SR: 2037
LEFT MUN: CHANCEFORD T RIGHT MUN: CHANCEFORD T

			018 "DIA CIR PLASTIC
		0040/1246	LEN=0040 INSTALLED 2017
			015"H 21"W ELLIP METAL
		0040/0002	LEN=0040 INSTALLED 1997
	006551 FT	006551 FT	2 0 66012 0 03 0562+61
			SHAULLS RD
			(T683)
		5 0040/0000	LENGTH(AH 2375 BK 1824)
CRAWFORD RD (T683)	0030/1615		
			018 "DIA CIR PLASTIC
		0030/0263	LEN=0037 INSTALLED 2017
	004727 FT	004727 FT	2 0 66012 0 03 0544+37
		5 0030/0000	LENGTH(AH 1824 BK 2339)
			018 "DIA CIR PLASTIC
		0020/1558	LEN=0040 INSTALLED 2017
			024 "DIA CIR PLASTIC
		0020/1448	LEN=0040 INSTALLED 2017
			018 "DIA CIR PLASTIC
		0020/0896	LEN=0040 INSTALLED 2017
LC FOR ROCKEY RD (CONN)	0020/0106		
			018 "DIA CIRC METAL
		0020/0023	LEN=0045 INSTALLED 1997
2 0 66012 0 03 0520+98	002388 FT	002388 FT	
ROCKEY RD (T690)	0020/0000	5 0020/0000	LENGTH(AH 2339 BK 2388)
			060 "DIA CIRC METAL
		0010/2368	LEN=0065 INSTALLED UNKN
			024 "DIA CIR PLASTIC
		0010/1984	LEN=0053 INSTALLED 2017
	000000 FT	000000 FT	2 0 66012 0 03 0497+30
			NC NEW BRIDGEVILLE RD
			DELTA RD
			(SR0074 SEG 0350/0622)
			MFC BEGIN = D
		5 0010/0000	LENGTH(AH 2388 BK 0000)

DIR: B TOTAL LEN: 2.200 MI. DIST: 08-4 SR: 2036
LEFT MUN: FAWN T RIGHT MUN: FAWN T

	011618 FT		011618 FT
WOOLEN MILL RD			INTER-AHD NEW PARK RD
(SR0851 SEG 0470/0000)	0050/2047		0050/2047 (SR0851 SEG 0470/0000)
			015 "DIA CIRC CONCR
			0050/1625 LEN=0025 INSTALLED UNKN
DAVIS RD			
(T562)	0050/0800		
			018 "DIA CIRC CONCR
			0050/0763 LEN=0054 INSTALLED UNKN
			015 "DIA CIRC METAL
			0050/0709 LEN=0030 INSTALLED UNKN
	009571 FT		009571 FT 1 1 01786 0 00 0118+78
			S 0050/0000 LENGTH(AH 2047 BK 3273)
			015 "DIA CIRC CONCR
			0040/2893 LEN=0030 INSTALLED UNKN

DIR: B TOTAL LEN: 2.200 MI. DIST: 08-4 SR: 2036
LEFT MUN: FAWN T RIGHT MUN: FAWN T

018 "DIA CIRC METAL
0040/1140 LEN=0050 INSTALLED UNKN

024 "DIA CIRC METAL
0040/0134 LEN=0052 INSTALLED UNKN
006298 FT 006298 FT 1 1 02450 0 00 0085+27
NC NEW PARK RD
NEW PARK RD
(SR2061 SEG 0010/1765)
S 0040/0000 LENGTH(AH 3273 BK 0612)
TO 2061/0010 SH
0030/0499 (CONN)
005686 FT 005686 FT 1 1 02450 0 00 0080+04
FAWN
HOPEWELL T
S 0030/0000 LENGTH(AH 0612 BK 3155)
036 "DIA CIRC METAL
0020/2978 LEN=0040 INSTALLED UNKN

015 "DIA CIRC CONCR
0020/1820 LEN=0036 INSTALLED UNKN
015 "DIA CIR UNKNOWN
0020/1574 LEN=0034 INSTALLED UNKN

015 "DIA CIR UNKNOWN
0020/0220 LEN=0030 INSTALLED UNKN
002531 FT 002531 FT 1 1 01998 0 00 0029+51
S 0020/0000 LENGTH(AH 3155 BK 2531)

024 "DIA CIR PLASTIC
0010/0379 LEN=0040 INSTALLED 2016
000000 FT 000000 FT 1 1 01998 0 00 0004+77
NC MARSTELLER RD
DRACO RD
(SR2063 SEG 0020/0000)
MFC BEGIN = C
S 0010/0000 LENGTH(AH 2531 BK 0000)

DIR: B TOTAL LEN: 2.798 MI. DIST: 08-4 SR: 2035
LEFT MUN: CHANCEFORD T RIGHT MUN: CHANCEFORD T

	014773 FT	014773 FT	
		7058/0000	LENGTH(AH 0100 BK 3400)
			BMSEN 66/2035/0050/3341
		REF-AHD	RICHMOND RD
		0050/3400	(TWP)
			0 0 00000 0 00 0000+00
			FISHING CRK.
		0050/3341	BMSBG 66/2035/0050/3341
			018 "DIA CIRC CONCR
		0050/2036	LEN=0040 INSTALLED UNKN
			018 "DIA CIRC CONCR
		0050/1158	LEN=0030 INSTALLED UNKN
			015 "DIA CIRC CONCR
		0050/0435	LEN=0035 INSTALLED UNKN
	011373 FT	011373 FT	2 0 66162 0 00 0114+97
		0050/0000	LENGTH(AH 3400 BK 2579)
			024 "DIA CIRC CONCR
		0040/1979	LEN=0050 INSTALLED UNKN
			SHOFF RD
		0040/1789	(T741)
			024 "DIA CIR PLASTIC
		0040/1482	LEN=0060 INSTALLED 2017
			024 "DIA CIR PLASTIC
		0040/1337	LEN=0036 INSTALLED 2017
			024 "DIA CIRC CONCR
		0040/0021	LEN=0050 INSTALLED UNKN
2 0 66162 0 00 0087+94	008794 FT	008794 FT	
SALEM CHURCH RD			
(T741)	0040/0000	0040/0000	LENGTH(AH 2579 BK 2469)

DIR: B TOTAL LEN: 2.798 MI. DIST: 08-4 SR: 2035
LEFT MUN: CHANCEFORD T RIGHT MUN: CHANCEFORD T

			018 "DIA CIR PLASTIC
		0030/0390	LEN=0035 INSTALLED 2017
2 0 66162 0 00 0063+25	006325 FT		006325 FT
DELLINGER SCHOOL RD			
(T739)	0030/0000		5 0030/0000 LENGTH(AH 2469 BK 3258)
			042 "DIA CIR PLASTIC
		0020/1173	LEN=0060 INSTALLED UNKN
			018 "DIA CIR PLASTIC
		0020/0900	LEN=0034 INSTALLED 2017
MYERS RD			
(T737)	0020/0722		
			018 "DIA CIRC METAL
		0020/0712	LEN=0030 INSTALLED UNKN
			018 "DIA CIR PLASTIC
		0020/0512	LEN=0038 INSTALLED UNKN
			ARNOLD RD
		0020/0175	(T737)
			018 "DIA CIR PLASTIC
		0020/0143	LEN=0041 INSTALLED 2017
	003067 FT		003067 FT 2 0 66162 0 00 0030+67
			5 0020/0000 LENGTH(AH 3258 BK 3067)
			015"H 21"W ELLIP METAL
		0010/3030	LEN=0041 INSTALLED UNKN
			036 "DIA CIR PLASTIC
		0010/2670	LEN=0030 INSTALLED 2017
			024 "DIA CIR PLASTIC
		0010/0811	LEN=0040 INSTALLED 2017
			018 "DIA CIR PLASTIC
		0010/0446	LEN=0044 INSTALLED 2017
	000000 FT		000000 FT 2 0 66162 0 00 0000+00
			NC RICHMOND RD
			BURKHOLDER RD
			(SR2014 SEG 0110/1523)
			MFC BEGIN = E
			5 0010/0000 LENGTH(AH 3067 BK 0000)

DIR: B TOTAL LEN: 1.055 MI. DIST: 08-4 SR: 2034
LEFT MUN: FAWN T RIGHT MUN: FAWN T

005573 FT

002045 FT

2 0 66110 0 00 0000+00 000000 FT
BRIDGETON RD
(SR2032 SEG 0060/0000) 0010/0000

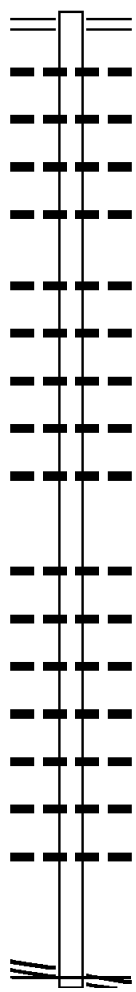

005573 FT WOODBINE RD
0020/3528 (SR0425 SEG 0110/3338)
014"H 22"W ELLIP METAL
0020/3350 LEN=0035 INSTALLED UNKN
018 "DIA CIRC METAL
0020/3134 LEN=0030 INSTALLED UNKN
015 "DIA CIRC METAL
0020/2736 LEN=0030 INSTALLED UNKN
015"H 18"W ELLIP METAL
0020/2358 LEN=0029 INSTALLED UNKN
015"H 18"W ELLIP METAL
0020/1753 LEN=0025 INSTALLED UNKN
018 "DIA CIRC METAL
0020/1295 LEN=0030 INSTALLED UNKN
018"H 00"W UNKN METAL
0020/0971 LEN=0030 INSTALLED UNKN
015"H 24"W ELLIP METAL
0020/0662 LEN=0032 INSTALLED UNKN
013"H 17"W ELLIP METAL
0020/0287 LEN=0040 INSTALLED UNKN
002045 FT 2 0 66110 0 00 0020+39
S 0020/0000 LENGTH(AH 3528 BK 2045)
048 "DIA CIR PLASTIC
0010/1919 LEN=0040 INSTALLED UNKN
024 "DIA CIRC METAL
0010/1586 LEN=0035 INSTALLED UNKN
021"H 30"W BOX CULVRT*
0010/1233 LEN=0030 INSTALLED 1997
015"H 21"W ELLIP METAL
0010/1035 LEN=0030 INSTALLED UNKN
015 "DIA CIRC METAL
0010/0842 LEN=0030 INSTALLED UNKN
015 "DIA CIRC METAL
0010/0403 LEN=0030 INSTALLED UNKN
018 "DIA CIRC METAL
0010/0077 LEN=0030 INSTALLED UNKN
NC OWAD RD
BRIDGETON RD
000000 FT (SR2032 SEG 0060/0000)
MFC BEGIN = E
S 0010/0000 LENGTH(AH 2045 BK 0000)

DIR: B TOTAL LEN: .189 MI. DIST: 08-4 SR: 2033
LEFT MUN: LOWER WINDSOR T RIGHT MUN: LOWER WINDSOR T

000999 FT

000955 FT

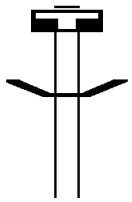

000999 FT
7074/0000 LENGTH(AH 0100 BK 0044)
BMSEN 66/2033/0070/0000
* REF-AHD PRAYER MISSION RD
0070/0044 (T779)
000955 FT 2 0 66012 0 05 1019+16
NC PRAYER MISSION RD
* REF-BK PRAYER MISSION RD
(T779)

DIR: B TOTAL LEN: .189 MI. DIST: 08-4 SR: 2033
LEFT MUN: LOWER WINDSOR T RIGHT MUN: LOWER WINDSOR T

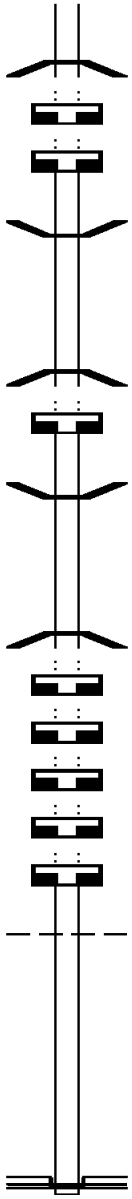

		CABIN CREEK
		BMSBG 66/2033/0070/0000
	S 0070/0000	LENGTH(AH 0044 BK 0100)
000955 FT	000955 FT	
	7068/0000	LENGTH(AH 0100 BK 2331)
000955 FT	000955 FT	
	7062/0000	LENGTH(AH 2331 BK 0021)
		BMSEN 66/2033/0060/0000
	* REF-AHD	SNYDER CORNER RD
	0060/0021	(TWP)
000934 FT	000934 FT	2 0 66012 0 04 0900+10
	* REF-BK	SNYDER CORNER RD
		(TWP)
		BRANCH TO FISHING CREEK
		BMSBG 66/2033/0060/0000
	S 0060/0000	LENGTH(AH 0021 BK 0425)
000934 FT	000934 FT	
	7054/0000	LENGTH(AH 0425 BK 0026)
		BMSEN 66/2033/0050/0000
	* REF-AHD	SNYDER CORNER RD
	0050/0026	(TWP)
000908 FT	000908 FT	2 0 66012 0 04 0880+28
	* REF-BK	SNYDER CORNER RD
		(TWP)
		FISHING CREEK
		BMSBG 66/2033/0050/0000
	S 0050/0000	LENGTH(AH 0026 BK 1507)
000908 FT	000908 FT	
	7050/0000	LENGTH(AH 1507 BK 1568)
000908 FT	000908 FT	
	7040/0000	LENGTH(AH 1568 BK 2616)
000908 FT	000908 FT	
	7030/0000	LENGTH(AH 2616 BK 1844)
000908 FT	000908 FT	
	7020/0000	LENGTH(AH 1844 BK 1826)
000908 FT	000908 FT	
	7012/0000	LENGTH(AH 1826 BK 0908)
	* REF-AHD	SNYDER CORNER RD
		(T660)
	0010/0908	WINDSOR T
000000 FT	000000 FT	2 0 66012 0 04 0792+83
	NC	SNYDER CORNER RD
		BURKHOLDER RD
		(SR2014 SEG 0060/0000)
	INTER-BK	SNYDERS CORNER RD
		(T660)
		MFC BEGIN = E
	S 0010/0000	LENGTH(AH 0908 BK 0000)

DIR: B TOTAL LEN: 5.457 MI. DIST: 08-4 SR: 2032
LEFT MUN: LOWER CHANCEFORD T RIGHT MUN: LOWER CHANCEFORD T

028813 FT

027224 FT

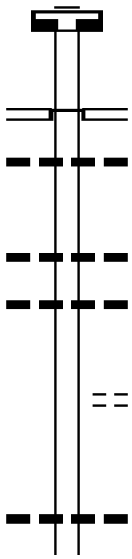

```
028813 FT
7112/0000 LENGTH(AH 0100 BK 1589)
INTER-AHD MCCALLS FERRY RD
          (T657)
          DELTA RD
0110/1589 (SR0074 SEG 0170/0000)
          018 "DIA CIRC CONCR
0110/1509 LEN=0060 INSTALLED UNKN

          015"H 24"W ELLIP METAL
0110/0542 LEN=0030 INSTALLED UNKN
          015 "DIA CIRC METAL
0110/0042 LEN=0042 INSTALLED UNKN
027224 FT 2 0 66064 0 01 0280+35
          SALISBURY RD
          (T667)
5 0110/0000 LENGTH(AH 1589 BK 2236)

          024 "DIA CIRC METAL
0100/0900 LEN=0030 INSTALLED UNKN
          028"H 20"W METAL ARCH
```

DIR: B TOTAL LEN: 5.457 MI. DIST: 08-4 SR: 2032
LEFT MUN: LOWER CHANCEFORD T RIGHT MUN: LOWER CHANCEFORD T

		0100/0356	LEN=0044 INSTALLED 2001
	024988 FT	024988 FT	2 0 66064 0 01 0249+48
		S 0100/0000	LENGTH(AH 2236 BK 2501)
			018 "DIA CIRC CONCR
		0090/2144	LEN=0040 INSTALLED UNKN
			054 "DIA CIRC CONCR
		0090/1874	LEN=0052 INSTALLED UNKN
			018 "DIA CIRC CONCR
		0090/1575	LEN=0042 INSTALLED UNKN
			REINECKE RD
			(T639)
			EICHELBERGER RD
		0090/1355	(T654)
			ORSON RUN
			STRUCTURE LENGTH 18 FT
		0090/1024	BMSID 66/2032/0090/0767
RICHARDSON RD (T650)	0090/0767		
			EICHELBERGER RD
		0090/0680	(T654)
CHURCH RD (T647)	0090/0533		
			018 "DIA CIRC CONCR
		0090/0487	LEN=0036 INSTALLED UNKN
			018 "DIA CIRC CONCR
		0090/0053	LEN=0026 INSTALLED UNKN
	022487 FT	022487 FT	2 0 66064 0 00 0224+47
		S 0090/0000	LENGTH(AH 2501 BK 3439)
			WOODBINE RD
		0080/1606	(SR0425 SEG 0150/1289)
			018 "DIA CIRC METAL
		0080/1565	LEN=0030 INSTALLED UNKN
			024 "DIA CIRC METAL
		0080/0389	LEN=0030 INSTALLED UNKN
	019048 FT	019048 FT	2 0 66064 0 00 0190+08
		S 0080/0000	LENGTH(AH 3439 BK 3075)
			024 "DIA CIRC METAL
		0070/1993	LEN=0045 INSTALLED UNKN
			018 "DIA CIRC METAL
		0070/1785	LEN=0040 INSTALLED UNKN

DIR: B TOTAL LEN: 5.457 MI. DIST: 08-4 SR: 2032
LEFT MUN: LOWER CHANCEFORD T RIGHT MUN: LOWER CHANCEFORD T

```
                                                  015973 FT  2 0 66064 0 00 0159+33
                    015973 FT                   S 0070/0000  LENGTH(AH 3075 BK 2333)
                                                             030 "DIA CIRC METAL
                                                  0060/2188  LEN=0060 INSTALLED UNKN
                                                             018 "DIA CIR PLASTIC
                                                  0060/1944  LEN=0060 INSTALLED 2006

                                                             018 "DIA CIRC METAL
                                                  0060/1180  LEN=0050 INSTALLED UNKN
                                                             018 "DIA CIRC METAL
                                                  0060/0591  LEN=0045 INSTALLED 2000
PINEY HILL RD                                                024 "DIA CIRC METAL
(T620)               0060/0306                    0060/0306  LEN=0035 INSTALLED UNKN
                                                  0060/0178  BMSEN 66/2032/0060/0058
                                                             018 "DIA CIRC METAL
                                                  0060/0160  LEN=0110 INSTALLED UNKN
                                                             LOWER CHANCEFORD
                                                  0060/0144  FAWN T
                                                             2 0 66064 0 00 0136+83
                                                             MUDDY CREEK
                                                  0060/0058  BMSBG 66/2032/0060/0058
                    013640 FT                     013640 FT  2 0 66064 0 00 0136+00
                                                             OWAD RD
                                                             (SR2034 SEG 0010/0000)
                                                  S 0060/0000  LENGTH(AH 2333 BK 2893)
                                                             030 "DIA CIRC CONCR
                                                  0050/2860  LEN=0085 INSTALLED UNKN
                                                             015"H 21"W ELLIP METAL
                                                  0050/2511  LEN=0055 INSTALLED UNKN
                                                             018 "DIA CIRC METAL
                                                  0050/2212  LEN=0030 INSTALLED UNKN
                                                             015"H 21"W ELLIP METAL
                                                  0050/1760  LEN=0040 INSTALLED UNKN
                                                             035"H 24"W METAL ARCH
                                                  0050/1370  LEN=0050 INSTALLED 2000

                                                             024 "DIA CIRC METAL
                                                  0050/0347  LEN=0030 INSTALLED UNKN
                    010747 FT                     010747 FT  2 0 66064 0 00 0107+26
                                                             GAMBLE RD
                                                             (T620)
                                                  S 0050/0000  LENGTH(AH 2893 BK 2618)
                                                             024"H 35"W ELLIP METAL
                                                  0040/2564  LEN=0040 INSTALLED UNKN
                                                             018 "DIA CIRC METAL
                                                  0040/1993  LEN=0036 INSTALLED UNKN
```

DIR: B TOTAL LEN: 5.457 MI. DIST: 08-4 SR: 2032
LEFT MUN: FAWN T RIGHT MUN: FAWN T

```
                                                        030 "DIA CIRC METAL
                                                0040/1792 LEN=0035 INSTALLED 2000

                        008129 FT                 008129 FT 2 0 66064 0 00 0081+29
                                                        BALD EAGLE RD
                                                        (T616)
                                                0040/0000 LENGTH(AH 2618 BK 2033)
                                                        015 "DIA CIRC METAL
                                                0030/1698 LEN=0030 INSTALLED UNKN

                                                        018 "DIA CIRC METAL
                                                0030/0322 LEN=0030 INSTALLED 2000
2 0 66064 0 00 0060+96 006096 FT                006096 FT
TYSON RD
(T614)                  0030/0000               0030/0000 LENGTH(AH 2033 BK 3025)
                                                        018 "DIA CIRC METAL
                                                0020/2651 LEN=0035 INSTALLED UNKN
                                                        024 "DIA CIRC METAL
                                                0020/2445 LEN=0035 INSTALLED UNKN

                                                        018 "DIA CIRC METAL
                                                0020/0543 LEN=0030 INSTALLED UNKN
2 0 66064 0 00 0030+71 003071 FT                003071 FT
THRONE RD
(T632)                  0020/0000               0020/0000 LENGTH(AH 3025 BK 3071)

                                                        024 "DIA CIRC METAL
                                                0010/2030 LEN=0032 INSTALLED UNKN

                                                        024 "DIA CIRC METAL
                                                0010/0269 LEN=0030 INSTALLED UNKN
                        000000 FT                 000000 FT 2 0 66064 0 00 0000+00
                                                    NC BRIDGETON RD
                                                        NEW PARK RD
                                                        (SR2069 SEG 0080/2114)
                                                        MFC BEGIN = E
                                                0010/0000 LENGTH(AH 3071 BK 0000)
```

DIR: B TOTAL LEN: 5.924 MI. DIST: 08-4 SR: 2031
LEFT MUN: WINDSOR T RIGHT MUN: WINDSOR T

CAPE HORN RD	031279 FT		031279 FT	CAPE HORN RD
(SR0024 SEG 0420/0000)	0120/2821		0120/2821	(SR0024 SEG 0420/0000)
				CASTLE POND DR
		==	0120/2130	(TWP)
				HASTINGS BL
		==	0120/1099	(TWP)
				024 "DIA CIRC METAL
			0120/0412	LEN=0050 INSTALLED UNKN
	028458 FT		028458 FT	2 0 66020 0 02 0230+38
			S 0120/0000	LENGTH(AH 2821 BK 1998)
				024 "DIA CIRC METAL
			0110/1455	LEN=0050 INSTALLED UNKN
				018 "DIA CIRC METAL
			0110/0794	LEN=0045 INSTALLED UNKN
				DIETZ RD
		==	0110/0306	(T747)
			0110/0029	BMSEN 66/2031/0110/0000
	026460 FT		026460 FT	2 0 66020 0 01 0210+24
				KREUTZ CRK.

DIR: B TOTAL LEN: 5.924 MI. DIST: 08-4 SR: 2031
LEFT MUN: WINDSOR T RIGHT MUN: WINDSOR T

			BMSBG 66/2031/0110/0000
		S 0110/0000	LENGTH(AH 1998 BK 2671)
			048 "DIA CIRC METAL
		0100/2502	LEN=0140 INSTALLED UNKN
			036 "DIA CIRC METAL
		0100/1538	LEN=0060 INSTALLED UNKN
KENDALE RD (T747)	0100/1035	==	
	023789 FT		023789 FT 2 0 66020 0 01 0183+20
		S 0100/0000	LENGTH(AH 2671 BK 2330)
BLUEBERRY LN (T656)	0090/1159	==	
			018 "DIA CIR PLASTIC
		0090/0520	LEN=0040 INSTALLED 2007
	021459 FT	021459 FT	2 0 66020 0 01 0160+34
			NESS RD
			(T753)
		== S 0090/0000	LENGTH(AH 2330 BK 2845)
			024 "DIA CIRC METAL
		0080/2618	LEN=0035 INSTALLED UNKN
			CURTIS DR
		== 0080/1877	(T749)
	018614 FT		018614 FT 2 0 66020 0 01 0131+89
		S 0080/0000	LENGTH(AH 2845 BK 3504)
CACCIOLA LN (PRDR)	0070/3260	==	
LARKIN DR (TWP)	0070/3029	==	
PAULINE DR (T803)	0070/2311	==	
			024 "DIA CIRC METAL
		0070/2068	LEN=0104 INSTALLED UNKN
ZUMBRUM CORNER (PRDR)	0070/2030	==	
			ALEXA DR
		== 0070/1534	(TWP)

DIR: B TOTAL LEN: 5.924 MI. DIST: 08-4 SR: 2031
LEFT MUN: WINDSOR T RIGHT MUN: WINDSOR T

			018 "DIA CIR PLASTIC
		0070/1049	LEN=0040 INSTALLED 2007
ADDISON WY (T623)	0070/0583		
			018 "DIA CIRC METAL
		0070/0248	LEN=0035 INSTALLED UNKN
	015110 FT	015110 FT	2 0 66020 0 01 0096+85
			FREYSVILLE RD
			(SR2009 SEG 0040/1205)
		S 0070/0000	LENGTH(AH 3504 BK 1873)
CHEVIOT WY (TWP)	0060/1288		
			018 "DIA CIRC CONCR
		0060/0873	LEN=0040 INSTALLED UNKN
DANBURY DR (TWP)	0060/0564		
			030 "DIA CIRC CONCR
		0060/0466	LEN=0050 INSTALLED UNKN
	013237 FT	013237 FT	2 0 66020 0 00 0078+13
			PERRY RD
			(T752)
		S 0060/0000	LENGTH(AH 1873 BK 2835)
			018 "DIA CIRC CONCR
		0050/2818	LEN=0035 INSTALLED UNKN
			018 "DIA CIRC CONCR
		0050/2218	LEN=0060 INSTALLED UNKN
			018 "DIA CIRC CONCR
		0050/1913	LEN=0050 INSTALLED UNKN
			018 "DIA CIRC CONCR
		0050/1713	LEN=0050 INSTALLED UNKN
WIMBLETON WAY (TWP)	0050/1374		
			021"H 00"W MULT CONCR
		0050/1315	LEN=0045 INSTALLED UNKN
			018 "DIA CIRC CONCR
		0050/0697	LEN=0040 INSTALLED UNKN
			015"H 22"W ELLIP METAL
		0050/0061	LEN=0080 INSTALLED UNKN
			024 "DIA CIRC CONCR
		0050/0003	LEN=0050 INSTALLED UNKN
	010402 FT	010402 FT	2 0 66020 0 00 0049+78
			NC WINDSOR RD
			MANOR RD
			(SR2029 SEG 0030/0000)
		S 0050/0000	LENGTH(AH 2835 BK 2593)
			014"H 22"W ELLIP METAL

DIR: B TOTAL LEN: 5.924 MI. DIST: 08-4 SR: 2031
LEFT MUN: WINDSOR T RIGHT MUN: WINDSOR T

		0040/2488	LEN=0001 INSTALLED UNKN 024 "DIA CIRC CONCR
		0040/2345	LEN=0060 INSTALLED UNKN
2ND ST (T755)	0040/2324		
			018 "DIA CIRC CONCR
		0040/2195	LEN=0049 INSTALLED UNKN
1ST ST (T760)	0040/1535		
			018 "DIA CIRC CONCR
		0040/1300	LEN=0035 INSTALLED UNKN 015 "DIA CIRC CONCR
		0040/0937	LEN=0045 INSTALLED UNKN 018 "DIA CIRC CONCR
		0040/0524	LEN=0035 INSTALLED UNKN WINDSOR
		0040/0475	WINDSOR B
	007809 FT	007809 FT	2 0 66020 0 00 0024+11 SHAW RD (T758)
		5 0040/0000	LENGTH(AH 2593 BK 2411) BLACKSMITH AV
		0030/2296	(T758) 018 "DIA CIRC CONCR
		0030/2122	LEN=0040 INSTALLED UNKN 015 "DIA CIRC CONCR
		0030/1808	LEN=0045 INSTALLED UNKN 018 "DIA CIRC CONCR
		0030/1252	LEN=0001 INSTALLED UNKN
SCHOOL HOUSE LN (BORO)	0030/1138		
			HIGH ST
		0030/0666	(BORO) 018 "DIA CIRC CONCR
		0030/0635	LEN=0155 INSTALLED UNKN WATER ST
		0030/0401	(BORO) 018 "DIA CIRC CONCR
		0030/0346	LEN=0025 INSTALLED UNKN
BASEBALL AL (BORO)	0030/0323		
		0030/0299	BMSEN 66/2031/0030/0272 0 0 00000 0 00 0000+00 BR.FISH CRK.
		0030/0272	BMSBG 66/2031/0030/0272 018 "DIA CIRC METAL
		0030/0210	LEN=0030 INSTALLED UNKN
GAY ST (BORO)	0030/0202		

DIR: B TOTAL LEN: 5.924 MI. DIST: 08-4 SR: 2031
LEFT MUN: WINDSOR B RIGHT MUN: WINDSOR B

```
                                                  GAY ST
                                                  (BORO)
                          005398 FT               005398 FT 2 0 66020 0 00 0000+00
                                                     NC PENN ST
                                                  MAIN ST
                                                  (SR0624 SEG 0060/0499)
                                                  0030/0000 LENGTH(AH 2411 BK 2925)
                                                  018 "DIA CIR PLASTIC
                                                  0020/2895 LEN=0027 INSTALLED UNKN
                                                  018 "DIA CIR PLASTIC
                                                  0020/2738 LEN=0035 INSTALLED UNKN
                                                  1ST AV
                                                  0020/2709 (BORO)
                                                  024 "DIA CIR PLASTIC
                                                  0020/2503 LEN=0060 INSTALLED 1997
                                                  WINDSOR
                                                  0020/2474 WINDSOR T
VALLEY RD
(T734)                    0020/2092
                                                  018 "DIA CIRC METAL
                                                  0020/2063 LEN=0060 INSTALLED 1997
                                                  024 "DIA CIR PLASTIC
                                                  0020/1562 LEN=0060 INSTALLED 1997
                                                  048 "DIA CIR PLASTIC
                                                  0020/1503 LEN=0070 INSTALLED 1997
                                                  018 "DIA CIR PLASTIC
                                                  0020/1418 LEN=0050 INSTALLED 1997
                                                  018 "DIA CIR PLASTIC
                                                  0020/0964 LEN=0040 INSTALLED UNKN
                                                  018 "DIA CIR PLASTIC
                                                  0020/0448 LEN=0060 INSTALLED 1997
                          002473 FT               002473 FT 2 0 66141 0 00 0024+82
                                                  0020/0000 LENGTH(AH 2925 BK 2473)
                                                  024 "DIA CIR PLASTIC
                                                  0010/2034 LEN=0040 INSTALLED 1997
                                                  018 "DIA CIR PLASTIC
                                                  0010/1872 LEN=0055 INSTALLED 1997
LAUREL VISTAS DR
(TWP )                    0010/1743

JEFFERSON LN
(T752)                    0010/0628

                                                     NC WINDSOR RD
                                                  DELTA RD
2 0 66141 0 00 0000+00 000000 FT                  000000 FT (SR0074 SEG 0420/0000)
DELTA RD                                          MFC BEGIN = D
(SR0074 SEG 0420/0000)    0010/0000               0010/0000 LENGTH(AH 2473 BK 0000)
```

DIR: B TOTAL LEN: 2.078 MI. DIST: 08-4 SR: 2030
LEFT MUN: FAWN T RIGHT MUN: FAWN T

WOODBINE RD 010971 FT
(SR0425 SEG 0080/1341) 0040/2627

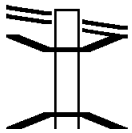

010971 FT WOODBINE RD
0040/2627 (SR0425 SEG 0080/1341)
0040/2471 BMSEN 66/2030/0040/2418
0 0 00000 0 00 0000+00
BALD EGL.CRK
0040/2418 BMSBG 66/2030/0040/2418

DIR: B TOTAL LEN: 2.078 MI. DIST: 08-4 SR: 2030
LEFT MUN: FAWN T RIGHT MUN: FAWN T

BALD EAGLE RD
(T618)

0040/1850

008344 FT

005925 FT

002825 FT

000000 FT

JONES RD
0040/2124 (T618)
032"H 54"W ELLIP METAL
0040/1941 LEN=0041 INSTALLED UNKN

018 "DIA CIR PLASTIC
0040/0443 LEN=0030 INSTALLED 2001
008344 FT 2 0 66172 0 00 0083+87
S 0040/0000 LENGTH(AH 2627 BK 2419)

036 "DIA CIRC METAL
0030/1406 LEN=0030 INSTALLED UNKN

024 "DIA CIR PLASTIC
0030/0208 LEN=0052 INSTALLED 2015
005925 FT 2 0 66172 0 00 0059+25
S 0030/0000 LENGTH(AH 2419 BK 3100)

015"H 20"W ELLIP METAL
0020/0783 LEN=0030 INSTALLED UNKN
002825 FT 2 0 66172 0 00 0028+25
GARVINE MILL RD
(T591)
S 0020/0000 LENGTH(AH 3100 BK 2825)

012"H 18"W ELLIP METAL
0010/1630 LEN=0035 INSTALLED UNKN

000000 FT 2 0 66172 0 00 0000+00
NC DEER RD
FAWN GROVE RD
(SR2057 SEG 0050/0547)
MFC BEGIN = E
S 0010/0000 LENGTH(AH 2825 BK 0000)

DIR: B TOTAL LEN: 5.302 MI. DIST: 08-4 SR: 2029
LEFT MUN: LOWER WINDSOR T RIGHT MUN: LOWER WINDSOR T

027994 FT

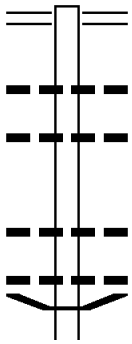

025355 FT

027994 FT EAST PROSPECT RD
0100/2639 (SR0124 SEG 0200/0000)

018 "DIA CIR PLASTIC
0100/1858 LEN=0040 INSTALLED 2015
024 "DIA CIR PLASTIC
0100/1385 LEN=0045 INSTALLED 2015

018 "DIA CIR PLASTIC
0100/0464 LEN=0040 INSTALLED 2015
018 "DIA CIR PLASTIC
0100/0307 LEN=0040 INSTALLED 2015
0100/0035 BMSEN 66/2029/0100/0000
025355 FT 2 0 66016 0 00 0254+08

DIR: B TOTAL LEN: 5.302 MI. DIST: 08-4 SR: 2029
LEFT MUN: LOWER WINDSOR T RIGHT MUN: LOWER WINDSOR T

			CABIN CREEK
			BMSBG 66/2029/0100/0000
		S 0100/0000	LENGTH(AH 2639 BK 3066)
		0090/2564	BMSEN 66/2029/0090/2536
			2 0 66016 0 00 0222+40
			P3
			CABIN CREEK
		0090/2536	BMSBG 66/2029/0090/2536
			FURNACE RD
		0090/2334	(T753)
			018 "DIA CIR PLASTIC
		0090/2333	LEN=0040 INSTALLED 2015
GUN CLUB RD (T759)	0090/2023		
			018 "DIA CIR PLASTIC
		0090/1710	LEN=0040 INSTALLED 2015
			018 "DIA CIR PLASTIC
		0090/1531	LEN=0040 INSTALLED 2015
			018 "DIA CIR PLASTIC
		0090/1190	LEN=0045 INSTALLED 2015
			BROWNELL LN
		0090/1078	(PRDR)
			018 "DIA CIR PLASTIC
		0090/0297	LEN=0040 INSTALLED 2015
	022289 FT	022289 FT	2 0 66016 0 00 0222+40
		S 0090/0000	LENGTH(AH 3066 BK 2286)
			018 "DIA CIRC METAL
		0080/1782	LEN=0035 INSTALLED UNKN
			TAYLOR RD
		0080/1320	(T768)
			018 "DIA CIRC METAL
		0080/1306	LEN=0050 INSTALLED UNKN
			024 "DIA CIRC CONCR
		0080/0815	LEN=0065 INSTALLED UNKN
	020003 FT	020003 FT	2 0 66016 0 00 0199+91
		S 0080/0000	LENGTH(AH 2286 BK 3038)
			015 "DIA CIRC CONCR
		0070/2336	LEN=0045 INSTALLED UNKN

DIR: B TOTAL LEN: 5.302 MI. DIST: 08-4 SR: 2029
LEFT MUN: LOWER WINDSOR T RIGHT MUN: LOWER WINDSOR T

PATTON LN (PRDR)	0070/0235		
2 0 66016 0 00 0169+53	016965 FT	016965 FT	
SMYSER RD (T782)	0070/0000	0070/0000	LENGTH(AH 3038 BK 2042)
			018 "DIA CIRC METAL
		0060/0877	LEN=0030 INSTALLED UNKN
RUFFIAN LN (PRDR)	0060/0126		
	014923 FT	014923 FT	2 0 66016 0 00 0149+11
		0060/0000	LENGTH(AH 2042 BK 3241)
			LOWER WINDSOR
		0050/3189	WINDSOR T
			EDITH DR
		0050/2770	(T675)
			OLD COMMONS RD
		0050/2250	(T743)
			024 "DIA CIR PLASTIC
		0050/1600	LEN=0040 INSTALLED 2015
			024 "DIA CIRC METAL
		0050/0362	LEN=0035 INSTALLED 1997
			048 "DIA CIR PLASTIC
		0050/0274	LEN=0050 INSTALLED 2015
	011682 FT	011682 FT	2 0 66016 0 00 0116+70
			GEBHART RD
			(T762)
		0050/0000	LENGTH(AH 3241 BK 2506)
			024 "DIA CIR PLASTIC
		0040/0952	LEN=0040 INSTALLED 2015
			VALLEY VIEW DR
		0040/0745	(T772)
			024 "DIA CIR PLASTIC
		0040/0015	LEN=0045 INSTALLED 2015
	009176 FT	009176 FT	2 0 66016 0 00 0091+64
			WHITE OAK RD
			(T753)
		0040/0000	LENGTH(AH 2506 BK 3037)

DIR: B TOTAL LEN: 5.302 MI. DIST: 08-4 SR: 2029
LEFT MUN: WINDSOR T RIGHT MUN: WINDSOR T

				036 "DIA CIR PLASTIC
			0030/0924	LEN=0050 INSTALLED 2015
	006139 FT		006139 FT	2 0 66016 0 00 0061+27
				WINDSOR RD
				(SR2031 SEG 0050/0000)
			S 0030/0000	LENGTH(AH 3037 BK 3036)
				024 "DIA CIRC METAL
			0020/2980	LEN=0015 INSTALLED UNKN
				014"H 22"W ELLIP METAL
			0020/2798	LEN=0030 INSTALLED UNKN
				ROSE LN
			0020/2769	(T655)
AVA DR (TWP)	0020/2569			
				SCHOOL HOUSE LN
			0020/2281	(T757)
				MOBILE HOME PARK DR
			0020/1730	(PRDR)
BUCKINGHAM DR (TWP)	0020/1404			
				CAMP ST
			0020/1060	(T752)
	003103 FT		003103 FT	2 0 66016 0 00 0031+03
			S 0020/0000	LENGTH(AH 3036 BK 3103)
				018 "DIA CIR PLASTIC
			0010/2933	LEN=0040 INSTALLED 1999
				SEVILLE DR
			0010/1800	(TB12)
				EL DORADO DR
			0010/1182	(TB10)
				018 "DIA CIR PLASTIC
			0010/0851	LEN=0040 INSTALLED UNKN
				NC MANOR RD
				FREYSVILLE RD
2 0 66016 0 00 0000+00	000000 FT		000000 FT	(SR2009 SEG 0020/0000)
FREYSVILLE RD				MFC BEGIN = D
(SR2009 SEG 0020/0000)	0010/0000		S 0010/0000	LENGTH(AH 3103 BK 0000)

DIR: B TOTAL LEN: 2.821 MI. DIST: 08-4 SR: 2028
LEFT MUN: DELTA B RIGHT MUN: DELTA B

014895 FT

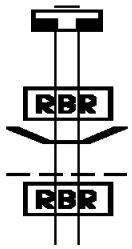

014895 FT
7080/0000 LENGTH(AH 0576 BK 0351)

BMSEN 66/2028/0080/0249
* REF-AHD (TBK SR 2028) DOOLEY RD
0080/0351 (BORO)
DELTA
0080/0325 PEACH BOTTOM T
1 1 00342 0 00 0025+17
P3

DIR: B TOTAL LEN: 2.821 MI. DIST: 08-4 SR: 2028
LEFT MUN: PEACH BOTTOM T RIGHT MUN: PEACH BOTTOM T

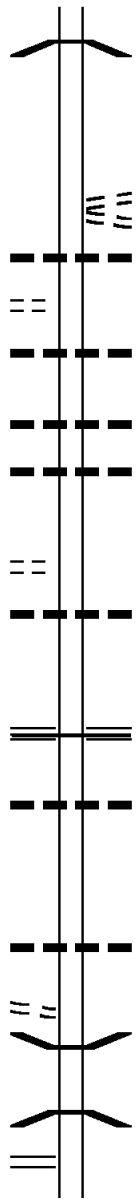

			SCOTTS RUN
		0080/0306	BMSBG 66/2028/0080/0249
	014544 FT	014544 FT	1 1 00342 0 00 0022+68
		0080/0000	LENGTH(AH 0351 BK 2194)
			GREEN MARBLE RD
			(TWP)
			NC DOOLEY RD
			DOOLEY RD
		0070/2039	(TWP)
			048 "DIA CIRC METAL
		0070/1842	LEN=0030 INSTALLED 1996
MISTY HILL DR			
(TWP)	0070/1594		
			013"H 18"W ELLIP METAL
		0070/1577	LEN=0035 INSTALLED UNKN
			015 "DIA CIRC METAL
		0070/0938	LEN=0030 INSTALLED UNKN
			015 "DIA CIRC METAL
		0070/0610	LEN=0030 INSTALLED UNKN
1 1 00342 0 00 0000+00	012350 FT	012350 FT	
GRIFFITH RD			
(T627)	0070/0000	0070/0000	LENGTH(AH 2194 BK 0497)
			024 "DIA CIRC CONCR
		0060/0085	LEN=0070 INSTALLED UNKN
	011853 FT	011853 FT	2 0 66068 0 00 0118+50
			DELTA RD
			(SR0074 SEG 0010/1842)
			MFC BEGIN = D
		0060/0000	LENGTH(AH 0497 BK 2390)
			014"H 22"W ELLIP METAL
		0050/1750	LEN=0040 INSTALLED UNKN
			018 "DIA CIRC METAL
		0050/0032	LEN=0060 INSTALLED UNKN
2 0 66068 0 00 0094+97	009463 FT	009463 FT	
ORR RD			
(T593)	0050/0000	0050/0000	LENGTH(AH 2390 BK 1937)
		0040/1539	BMSEN 66/2028/0040/1497
			2 0 66068 0 00 0090+30
			TR.MUDDY CK
		0040/1517	BMSBG 66/2028/0040/1497
KILGORE RD			
(SR2047 SEG 0010/0000)	0040/1473		
			018"H 28"W ELLIP METAL

DIR: B TOTAL LEN: 2.821 MI. DIST: 08-4 SR: 2028
LEFT MUN: PEACH BOTTOM T RIGHT MUN: PEACH BOTTOM T

```
                                                  0040/1009 LEN=0025 INSTALLED UNKN

                                                            036 "DIA CIRC METAL
                                                  0040/0403 LEN=0040 INSTALLED UNKN
                                                            015"H 24"W ELLIP METAL
                                                  0040/0008 LEN=0035 INSTALLED UNKN
                         007526 FT                007526 FT 2 0 66068 0 00 0075+33
                                                S 0040/0000 LENGTH(AH 1937 BK 3385)
                                                            015"H 24"W ELLIP METAL
                                                  0030/3168 LEN=0030 INSTALLED UNKN
                                                            036 "DIA CIRC METAL
                                                  0030/2946 LEN=0050 INSTALLED UNKN


                                                            015"H 24"W ELLIP METAL
                                                  0030/1687 LEN=0035 INSTALLED UNKN

                                                            015"H 24"W ELLIP METAL
                                                  0030/0933 LEN=0030 INSTALLED UNKN
                                                            015"H 24"W ELLIP METAL
                                                  0030/0832 LEN=0040 INSTALLED UNKN

                                                            018 "DIA CIRC METAL
                                                  0030/0051 LEN=0045 INSTALLED UNKN
2 0 66068 0 00 0041+13 004141 FT                  004141 FT
HUSHON RD
(T588)                   0030/0000              S 0030/0000 LENGTH(AH 3385 BK 2089)
                                                            014"H 20"W ELLIP METAL
                                                  0020/1532 LEN=0030 INSTALLED UNKN

                                                            012"H 19"W ELLIP METAL
                                                  0020/0931 LEN=0025 INSTALLED UNKN

                                                            012"H 24"W ELLIP METAL
                                                  0020/0308 LEN=0030 INSTALLED UNKN
                         002052 FT                002052 FT 2 0 66068 0 00 0020+24
                                                S 0020/0000 LENGTH(AH 2089 BK 2052)



                                                            012"H 24"W ELLIP METAL
                                                  0010/0358 LEN=0025 INSTALLED UNKN
                         000000 FT                000000 FT 2 0 66068 0 00 0000+00
                                                     NC LINE RD
                                                * REF-BK    MARYLAND STATE LINE
                                                            (STBD)
                                                            MFC BEGIN = E
                                                S 0010/0000 LENGTH(AH 2052 BK 0000)
```

DIR: B TOTAL LEN: .004 MI. DIST: 08-4 SR: 2027
LEFT MUN: LOWER WINDSOR T RIGHT MUN: LOWER WINDSOR T

```
000019 FT                    000019 FT
                             7024/0000 LENGTH(AH 0100 BK 0100)
000019 FT                    000019 FT
                             7014/0000 LENGTH(AH 0100 BK 0019)
                                       BMSEN 66/2027/0010/0000
                           * REF-AHD   CANADOLCHY RD
                                       (TWP )
                             0010/0019 BRIDGE POSTED (TONS)
000000 FT                    000000 FT 2 0 66016 0 01 0304+71
                                 NC CANADOLCHY RD
                           * REF-BK    CANADOLCHY RD
                                       (TWP )
                                       SGL      35 COMB      40
                                       BRANCH OF CABIN RUN
                                       BMSBG 66/2027/0010/0000
                                       MFC BEGIN = E
                           S 0010/0000 LENGTH(AH 0019 BK 0000)
```

DIR: B TOTAL LEN: 1.712 MI. DIST: 08-4 SR: 2026
LEFT MUN: PEACH BOTTOM T RIGHT MUN: PEACH BOTTOM T

009040 FT		009040 FT INTER-AHD ATOM RD (T595) FLINTVILLE RD
	0060/3138	(TWP)
	0060/2490	018 "DIA CIR PLASTIC LEN=0034 INSTALLED 2002
	0060/1423	024 "DIA CIR PLASTIC LEN=0040 INSTALLED UNKN
	0060/1125	018 "DIA CIR PLASTIC LEN=0040 INSTALLED 2000
005902 FT		005902 FT 2 0 66070 0 00 0122+82

DIR: B TOTAL LEN: 1.712 MI. DIST: 08-4 SR: 2026
LEFT MUN: PEACH BOTTOM T RIGHT MUN: PEACH BOTTOM T

```
                                                  5 0060/0000 LENGTH(AH 3138 BK 3344)
                                                              018 "DIA CIR PLASTIC
                                                    0050/3048 LEN=0040 INSTALLED 2000
                                                              018 "DIA CIR PLASTIC
                                                    0050/2772 LEN=0038 INSTALLED 2002

                                                              018 "DIA CIR PLASTIC
                                                    0050/2167 LEN=0040 INSTALLED 2002
                                                              024 "DIA CIR PLASTIC
                                                    0050/1605 LEN=0040 INSTALLED 2002

                                                              024 "DIA CIR PLASTIC
                                                    0050/0841 LEN=0045 INSTALLED 2002
LC TO/FROM PIKES PEAK R
(T602)                  0050/0796

                                                              018 "DIA CIR PLASTIC
                                                    0050/0253 LEN=0050 INSTALLED 2002
                        002558 FT                   002558 FT 2 0 66070 0 00 0088+64
                                                  5 0050/0000 LENGTH(AH 3344 BK 2558)
                                                              018 "DIA CIR PLASTIC
                                                    0040/2223 LEN=0040 INSTALLED UNKN
                                                              018 "DIA CIR PLASTIC
                                                    0040/1987 LEN=0040 INSTALLED 2002
                                                              018 "DIA CIR PLASTIC
                                                    0040/1798 LEN=0035 INSTALLED 2002
                                                              018 "DIA CIR PLASTIC
                                                    0040/1389 LEN=0040 INSTALLED 1999
                                                              SLATEVILLE RD
                                                    0040/1350 (T599)

                                                              018 "DIA CIR PLASTIC
                                                    0040/0742 LEN=0035 INSTALLED 2002
                                                              018 "DIA CIR PLASTIC
                                                    0040/0502 LEN=0035 INSTALLED UNKN
                                                              018 "DIA CIR PLASTIC
                                                    0040/0020 LEN=0045 INSTALLED 2002
                        000000 FT                   000000 FT 1 1 00342 0 00 0038+41
                                                          NC ATOM RD
                                                              PENDYRUS ST
                                                              (T625)
                                                    INTER-BK  (TBK SR 2026) MAIN ST
                                                              (BORO)
                                                              MFC BEGIN = E
                                                  5 0040/0000 LENGTH(AH 2558 BK 0705)
                        000000 FT                   000000 FT
                                                    7030/0000 LENGTH(AH 0705 BK 2385)
                        000000 FT                   000000 FT
                                                    7020/0000 LENGTH(AH 2385 BK 2590)
                        000000 FT                   000000 FT
                                                    7010/0000 LENGTH(AH 2590 BK 0000)
```

DIR: B TOTAL LEN: 1.238 MI. DIST: 08-4 SR: 2025
LEFT MUN: LOWER WINDSOR T RIGHT MUN: LOWER WINDSOR T

006537 FT

006537 FT
7034/0000 LTH AH 000100 BK 002549
INTER-AHD MILLER SPRING RD
(T798)

DIR: B TOTAL LEN: 1.238 MI. DIST: 08-4 SR: 2025
LEFT MUN: LOWER WINDSOR T RIGHT MUN: LOWER WINDSOR T

CABIN CREEK RD (T778)	0030/2549	0030/2549	COOL CREEK RD (SR2011 SEG 0010/0000)	
		0030/2393	013"H 18"W ELLIP METAL LEN=0040 INSTALLED UNKN	
		0030/1170	015 "DIA CIRC METAL LEN=0030 INSTALLED UNKN	
		0030/0852	WATER ST (T796)	
		0030/0798	015 "DIA CIRC METAL LEN=0001 INSTALLED UNKN	
		0030/0152	018 "DIA CIR PLASTIC LEN=0040 INSTALLED 1997	
2 0 66012 0 06 1071+26	003988 FT	003988 FT		
ENTERPRISE RD (T794)	0030/0000	5 0030/0000	LENGTH(AH 2549 BK 2191)	
		0020/1950	COUNTRY WALK DR (BORO)	
		0020/1150	015 "DIA CIRC METAL LEN=0030 INSTALLED UNKN	
	001797 FT	001797 FT	2 0 66012 0 06 1048+25	
			NC NURSERY RD LOWER WINDSOR	
SCHOOL HOUSE AV (BORO)	0020/0000	5 0020/0000	EAST PROSPECT B LENGTH(AH 2191 BK 1797)	
PRINCESS AV (BORO)	0010/1007			
		0010/0827	HEDGEWICK LN (TWP)	
		0010/0674	CEMETERY AV (BORO)	
		0010/0296	WEST AV (BORO)	
		0010/0050	015 "DIA CIRC METAL LEN=0001 INSTALLED UNKN	
	000000 FT	000000 FT	2 0 66012 0 06 1030+28	
			NC MAIN ST MAPLE ST (BORO)	
		INTER-BK	MAIN ST (SR0124 SEG 0240/0000)	
MAPLE ST (SR0124 SEG 0240/0000)	0010/0000	5 0010/0000	MFC BEGIN = D LENGTH(AH 1797 BK 0000)	

DIR: B TOTAL LEN: 3.434 MI. DIST: 08-4 SR: 2024
LEFT MUN: LOWER CHANCEFORD T RIGHT MUN: LOWER CHANCEFORD T

018133 FT

018133 FT (APRA) PEACH BOTTOM NUC
INTER-AHD PEACH BOTTOM NUCLEAR PL
(PRDR)
LAY RD
0060/3159 (T600)
024 "DIA CIR PLASTIC

DIR: B TOTAL LEN: 3.434 MI. DIST: 08-4 SR: 2024
LEFT MUN: LOWER CHANCEFORD T RIGHT MUN: LOWER CHANCEFORD T

			0060/3087 LEN=0040 INSTALLED 2012
MURTAUGH RD (TWP)	0060/2104	==	
LAKE VIEW RD (TWP)	0060/1612	==	
			018 "DIA CIR PLASTIC
			0060/1312 LEN=0040 INSTALLED 2012
SMITH RD (T630)	0060/1242	==	
	014974 FT		014974 FT 2 0 66062 0 00 0150+60
			LOWER CHANCEFORD
			PEACH BOTTOM T
			S 0060/0000 LENGTH(AH 3159 BK 3576)
			018 "DIA CIR PLASTIC
			0050/2243 LEN=0040 INSTALLED 2012
			018 "DIA CIR PLASTIC
			0050/1064 LEN=0035 INSTALLED 2012
			018 "DIA CIR PLASTIC
			0050/0061 LEN=0035 INSTALLED 2012
COLD CABIN RD (T603)	0050/0038	==	
	011398 FT		011398 FT 2 0 66062 0 00 0114+88
			FLINTVILLE RD
			(TWP)
		==	S 0050/0000 LENGTH(AH 3576 BK 2882)
			024 "DIA CIR PLASTIC
			0040/1841 LEN=0040 INSTALLED 2012
			018 "DIA CIR PLASTIC
			0040/0370 LEN=0046 INSTALLED 2012
	008516 FT		008516 FT 2 0 66062 0 00 0086+29
			S 0040/0000 LENGTH(AH 2882 BK 2769)
			024 "DIA CIR PLASTIC
			0030/2739 LEN=0050 INSTALLED UNKN

DIR: B TOTAL LEN: 3.434 MI. DIST: 08-4 SR: 2024
LEFT MUN: PEACH BOTTOM T RIGHT MUN: PEACH BOTTOM T

			018 "DIA CIR PLASTIC
		0030/2494	LEN=0035 INSTALLED 2012
			024 "DIA CIR PLASTIC
		0030/1625	LEN=0040 INSTALLED 2012
			018 "DIA CIR PLASTIC
		0030/1425	LEN=0035 INSTALLED UNKN
			018 "DIA CIR PLASTIC
		0030/1055	LEN=0040 INSTALLED 2012
			018 "DIA CIR PLASTIC
		0030/0624	LEN=0040 INSTALLED 2012
			018 "DIA CIR PLASTIC
		0030/0410	LEN=0040 INSTALLED 2012
			BMSEN 66/2024/0030/0000
		0030/0142	BRIDGE POSTED (TONS)
			PEACH BOTTOM
		0030/0071	LOWER CHANCEFORD T
	005747 FT	005747 FT	2 0 66062 0 00 0058+83
			SGL 18 COMB
			MUDDY CREEK
			BMSBG 66/2024/0030/0000
		S 0030/0000	LENGTH(AH 2769 BK 3324)
			018 "DIA CIR PLASTIC
		0020/3110	LEN=0060 INSTALLED UNKN
			036 "DIA CIR PLASTIC
		0020/1781	LEN=0060 INSTALLED UNKN
			018 "DIA CIR PLASTIC
		0020/0247	LEN=0040 INSTALLED UNKN
	002423 FT	002423 FT	2 0 66062 0 00 0024+23
		S 0020/0000	LENGTH(AH 3324 BK 2423)
			GLENNA DR
		0010/0630	(T606)
	000000 FT	000000 FT	2 0 66062 0 00 0000+00
			DELTA RD
			(SR0074 SEG 0080/0000)
			NC PAPER MILL RD
DELTA RD			MFC BEGIN = E
(SR0074 SEG 0080/0000)	0010/0000	S 0010/0000	LENGTH(AH 2423 BK 0000)

DIR: B TOTAL LEN: 1.188 MI. DIST: 08-4 SR: 2022
LEFT MUN: CHANCEFORD T RIGHT MUN: CHANCEFORD T

006270 FT

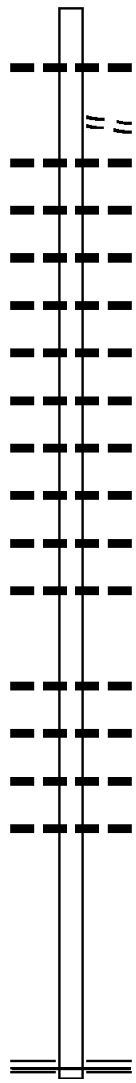

	006270 FT	
*	REF-AHD	LOWER RIVER RD
	0020/3268	(T619)
		024 "DIA CIR PLASTIC
	0020/3097	LEN=0050 INSTALLED 2015
		MIDDLE RIVER RD
	0020/2956	(T620)
		018 "DIA CIR PLASTIC
	0020/2948	LEN=0050 INSTALLED 2015
		064"H 43"W METAL ARCH
	0020/2641	LEN=0050 INSTALLED 2005
		024 "DIA CIR PLASTIC
	0020/2159	LEN=0069 INSTALLED 2015
		024 "DIA CIR PLASTIC
	0020/1898	LEN=0040 INSTALLED 2015
		024 "DIA CIR PLASTIC
	0020/1757	LEN=0040 INSTALLED 2015
		036 "DIA CIR PLASTIC
	0020/1411	LEN=0036 INSTALLED 2015
		024 "DIA CIR PLASTIC
	0020/1154	LEN=0040 INSTALLED 2015
		024 "DIA CIR PLASTIC
	0020/0974	LEN=0050 INSTALLED 2015
		024 "DIA CIR PLASTIC
	0020/0531	LEN=0040 INSTALLED 2011
		018 "DIA CIR PLASTIC
	0020/0160	LEN=0050 INSTALLED 2015
003002 FT	003002 FT	2 0 66107 0 00 0030+39
S	0020/0000	LENGTH(AH 3268 BK 3002)
		018 "DIA CIR PLASTIC
	0010/2664	LEN=0050 INSTALLED 2015
		018 "DIA CIR PLASTIC
	0010/2233	LEN=0050 INSTALLED 2015
		018 "DIA CIR PLASTIC
	0010/1959	LEN=0050 INSTALLED 2015
		024 "DIA CIR PLASTIC
	0010/1525	LEN=0057 INSTALLED 2015
000000 FT	000000 FT	2 0 66107 0 00 0000+00
		NC SHENKS FERRY RD
		FURNACE RD
		(SR0425 SEG 0320/0000)
		MFC BEGIN = E
S	0010/0000	LENGTH(AH 3002 BK 0000)

DIR: B TOTAL LEN: 1.883 MI. DIST: 08-4 SR: 2021
LEFT MUN: HELLAM T RIGHT MUN: HELLAM T

009942 FT

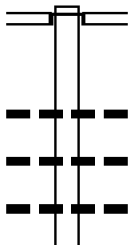

009942 FT
INTER-AHD WALNUT SPRINGS RD
(T780)
LINCOLN HW
0050/2536 (SR0462 SEG 0260/1466)

018 "DIA CIRC METAL
0050/1511 LEN=0040 INSTALLED UNKN
024 "DIA CIR PLASTIC
0050/0922 LEN=0040 INSTALLED 1999
024 "DIA CIRC METAL
0050/0740 LEN=0036 INSTALLED UNKN

DIR: B TOTAL LEN: 1.883 MI. DIST: 08-4 SR: 2021
LEFT MUN: HELLAM T RIGHT MUN: HELLAM T

	007406 FT		007406 FT 2 0 66018 0 00 0075+12
		S	0050/0000 LENGTH(AH 2536 BK 1732)
			060 "DIA CIRC METAL
			0040/1046 LEN=0050 INSTALLED UNKN
			0040/0127 BMSEN 66/2021/0040/0000
	005674 FT		005674 FT 2 0 66018 0 00 0057+77
			KREUTZ CREEK
			BMSBG 66/2021/0040/0000
		S	0040/0000 LENGTH(AH 1732 BK 1707)
			018 "DIA CIR PLASTIC
			0030/1475 LEN=0036 INSTALLED 2006
			PHEASANT RUN RD
			0030/1423 (T773)
			018 "DIA CIRC METAL
			0030/1147 LEN=0040 INSTALLED UNKN
			018"H 01"W ELLIP METAL
			0030/0770 LEN=0040 INSTALLED UNKN
			018 "DIA CIRC METAL
			0030/0170 LEN=0040 INSTALLED UNKN
2 0 66018 0 00 0039+54	003967 FT		003967 FT
PICKING RD			
(T773)	0030/0000	S	0030/0000 LENGTH(AH 1707 BK 2744)
			024 "DIA CIRC METAL
			0020/2483 LEN=0060 INSTALLED UNKN
			018 "DIA CIRC METAL
			0020/1702 LEN=0051 INSTALLED UNKN
			024 "DIA CIRC METAL
			0020/1319 LEN=0050 INSTALLED UNKN
			024 "DIA CIRC METAL
			0020/0906 LEN=0040 INSTALLED 1999
	001223 FT		001223 FT 2 0 66018 0 00 0011+65
		S	0020/0000 LENGTH(AH 2744 BK 1223)
			048 "DIA CIRC METAL
			0010/1188 LEN=0050 INSTALLED 2000
			018 "DIA CIRC METAL
			0010/0825 LEN=0040 INSTALLED UNKN
	000000 FT		000000 FT 2 0 66018 0 00 0000+00
			NC DUCKTOWN RD
			PISGAH RD
			(SR2009 SEG 0150/0276)
			MFC BEGIN = E
		S	0010/0000 LENGTH(AH 1223 BK 0000)

DIR: B TOTAL LEN: 4.456 MI. DIST: 08-4 SR: 2020
LEFT MUN: CHANCEFORD T RIGHT MUN: CHANCEFORD T

023530 FT		023530 FT	
		INTER-AHD	LOCKPORT RD
			(T742)
			FURNACE RD
		0100/2996	(SR0425 SEG 0330/0000)
			015 "DIA CIRC METAL
		0100/2944	LEN=0054 INSTALLED UNKN
			021"H 15"W METAL ARCH
		0100/2908	LEN=0050 INSTALLED 2006
			(APRA) OTTERCREEK ESTAT
			OTTERCREEK ESTATES DR
	POI	0100/2599	(PRDR)
			030 "DIA CIRC METAL
		0100/1310	LEN=0040 INSTALLED UNKN
			018 "DIA CIR PLASTIC
		0100/0793	LEN=0045 INSTALLED 2007
			018 "DIA CIRC METAL
		0100/0363	LEN=0030 INSTALLED UNKN
020534 FT		020534 FT	2 0 66013 0 02 0658+73
		S 0100/0000	LENGTH(AH 2996 BK 1085)
			018 "DIA CIR PLASTIC
		0090/0741	LEN=0040 INSTALLED 2007
			044"H 67"W ELLIP CONC
		0090/0464	LEN=0064 INSTALLED UNKN
			028"H 20"W METAL ARCH
		0090/0060	LEN=0040 INSTALLED 2007
019449 FT		019449 FT	2 0 66013 0 02 0644+11
			MILL RD
			(T675)
	==	S 0090/0000	LENGTH(AH 1085 BK 2493)
			018 "DIA CIRC CONCR
		0080/2028	LEN=0052 INSTALLED UNKN
		0080/1871	BMSEN 66/2020/0080/2019
			2 0 66013 0 02 0626+67
			OTTER CREEK
		0080/1794	BMSBG 66/2020/0080/2019
			021"H 15"W METAL ARCH
		0080/1102	LEN=0032 INSTALLED 1996
	==		GORDON HOUSE RD
		0080/0976	(T673)
		0080/0928	BMSEN 66/2020/0080/0856
			2 0 66013 0 02 0617+89
			S FORK OTTER CREEK
		0080/0864	BMSBG 66/2020/0080/0856
		0080/0012	BMSEN 66/2020/0080/0000

DIR: B TOTAL LEN: 4.456 MI. DIST: 08-4 SR: 2020
LEFT MUN: CHANCEFORD T RIGHT MUN: CHANCEFORD T

	016956 FT		016956 FT 2 0 66013 0 02 0617+89
			TR.OTTER CRK
			BMSBG 66/2020/0080/0000
			S 0080/0000 LENGTH(AH 2493 BK 2496)
			018 "DIA CIR UNKNOWN
			0070/2094 LEN=0040 INSTALLED 1996
			0070/1838 BMSEN 66/2020/0070/1828
			2 0 66013 0 02 0611+08
			TR OTTER CK.
			0070/1828 BMSBG 66/2020/0070/1828
			0070/1585 BMSEN 66/2020/0070/1575
			2 0 66013 0 02 0608+48
			T.OTTER CRK.
			0070/1575 BMSBG 66/2020/0070/1575
			024 "DIA CIR PLASTIC
			0070/1128 LEN=0053 INSTALLED 2007
			042 "DIA CIR PLASTIC
			0070/0890 LEN=0045 INSTALLED UNKN
	014460 FT		014460 FT 2 0 66013 0 02 0592+41
			MCKINELY RD
PICKEL RD			(T683)
(T674)	0070/0000		S 0070/0000 LENGTH(AH 2496 BK 2723)
			021"H 15"W METAL ARCH
			0060/2670 LEN=0060 INSTALLED 2007
			018 "DIA CIR PLASTIC
			0060/1649 LEN=0035 INSTALLED 2007
			018 "DIA CIR PLASTIC
			0060/1038 LEN=0035 INSTALLED 2007
	011737 FT		011737 FT 2 0 66013 0 02 0565+18
			S 0060/0000 LENGTH(AH 2723 BK 1705)
			018 "DIA CIR PLASTIC
			0050/1295 LEN=0030 INSTALLED UNKN
			018 "DIA CIR PLASTIC
			0050/1038 LEN=0040 INSTALLED 2007
			024 "DIA CIRC METAL
			0050/0475 LEN=0036 INSTALLED UNKN
			024 "DIA CIR PLASTIC
			0050/0106 LEN=0040 INSTALLED 2007
	010032 FT		010032 FT 2 0 66013 0 02 0548+51
			BATTLE HILL RD
			(T671)
			S 0050/0000 LENGTH(AH 1705 BK 2026)

DIR: B TOTAL LEN: 4.456 MI. DIST: 08-4 SR: 2020
LEFT MUN: CHANCEFORD T RIGHT MUN: CHANCEFORD T

			COLLINSVILLE RD
		0040/0364	(T618)
			018 "DIA CIR PLASTIC
		0040/0315	LEN=0035 INSTALLED 2007
2 0 66013 0 02 0527+98	008006 FT		008006 FT
SMITH HOLLOW RD			
(T648)	0040/0000	S 0040/0000	LENGTH(AH 2026 BK 3080)
			021"H 15"W METAL ARCH
		0030/2565	LEN=0035 INSTALLED 2007
			018 "DIA CIRC METAL
		0030/0854	LEN=0030 INSTALLED UNKN
			018 "DIA CIR PLASTIC
		0030/0005	LEN=0060 INSTALLED 2007
	004926 FT	004926 FT	2 0 66013 0 02 0497+40
			GAME CLUB RD
			(T617)
		S 0030/0000	LENGTH(AH 3080 BK 2371)
POMRANING RD			
(T615)	0020/1947		
			018 "DIA CIRC METAL
		0020/1054	LEN=0030 INSTALLED UNKN
	002555 FT	002555 FT	2 0 66013 0 02 0473+46
		S 0020/0000	LENGTH(AH 2371 BK 2555)
			024 "DIA CIR PLASTIC
		0010/2490	LEN=0070 INSTALLED UNKN
			024 "DIA CIRC METAL
		0010/1740	LEN=0030 INSTALLED UNKN
			024 "DIA CIR PLASTIC
		0010/1183	LEN=0047 INSTALLED 2006
	000000 FT	000000 FT	2 0 66013 0 02 0447+91
			NC GUM TREE RD
			PEACHBOTTOM RD
			(SR0074 SEG 0290/0000)
		INTER-BK	WORKINGER RD
			(T661)
			MFC BEGIN = E
		S 0010/0000	LENGTH(AH 2555 BK 0000)

DIR: B TOTAL LEN: 3.198 MI. DIST: 08-4 SR: 2019
LEFT MUN: HALLAM B RIGHT MUN: HALLAM B

```
BROAD ST                        INTER-AHD
(BORO)
MARKET ST
(SR0462 SEG 0220/1853)          0091/0383
FORRY AV
(BORO)                          0091/0189
2 0 66017 0 00 0165+72 016501 FT
BEAVER ST                       016884 FT                    015536 FT
(BORO)                                                       015347 FT
LENGTH(AH 0383 BK 1154)         0091/0000 S                  7090/0000 LTH AH 000383 BK 001154
BEAVER ST
(BORO)                          0081/1055
HAKE AV
(BORO)                          0081/0955
018 "DIA CIRC METAL
LEN=0001 INSTALLED UNKN         0081/0887
018 "DIA CIRC METAL
LEN=0001 INSTALLED UNKN         0081/0864
GUY ST
(BORO)                          0081/0777
SCHOOLHOUSE LN
(BORO)                          0081/0236
2 0 66017 0 00 0156+59 015347 FT
PROSPECT ST
(BORO)
MFC BEGIN = D                                                015347 FT
```

DIR: B TOTAL LEN: 3.198 MI. DIST: 08-4 SR: 2019
LEFT MUN: HALLAM B RIGHT MUN: HALLAM B

LEFT		RIGHT
LENGTH(AH 1154 BK 0712) 0081/0000	S N	7080/0000 LTH AH 001154 BK 000712
		REF-AHD PROSPECT ST
		0070/0712 (BORO)
		0070/0629 BMSEN 66/2019/0070/0530
		2 0 66017 0 00 0152+52
		KREUTZ CREEK
		0070/0530 BMSBG 66/2019/0070/0530
		HALLAM
		0070/0043 HELLAM T
014635 FT		014635 FT 2 0 66017 0 00 0147+22
		NC BROAD ST
		S 0070/0000 LENGTH(AH 0712 BK 1954)
TOWNSHIP 811 RT (T811) 0060/1866		
		AMANDA LN
		0060/1367 (TWP)
VALLEY ACRES RD (T787) 0060/0963		
		024 "DIA CIR PLASTIC
		0060/0815 LEN=0040 INSTALLED 2006
012681 FT		012681 FT 2 0 66017 0 00 0126+95
		S 0060/0000 LENGTH(AH 1954 BK 1914)
		018 "DIA CIR PLASTIC
		0050/1471 LEN=0024 INSTALLED UNKN
		024 "DIA CIR PLASTIC
		0050/0929 LEN=0035 INSTALLED 2001
		EMIG RD
		0050/0755 (T773)
2 0 66017 0 00 0107+81 010767 FT		010767 FT
LIBHART MILL RD (SR2008 SEG 0010/3759) 0050/0000		S 0050/0000 LENGTH(AH 1914 BK 3635)
		FARMHILL DR
		0040/3444 (TWP)
		018"H 40"W ELLIP CONC
		0040/2475 LEN=0030 INSTALLED UNKN
SCENIC LN (TWP) 0040/2414		
VALLEY VIEW RD (T770) 0040/1571		
PARK LN (PRDR) 0040/1524		
		013"H 21"W ELLIP METAL
		0040/0488 LEN=0030 INSTALLED UNKN

DIR: B TOTAL LEN: 3.198 MI. DIST: 08-4 SR: 2019
LEFT MUN: HELLAM T RIGHT MUN: HELLAM T

			026"H 38"W CON BOX CUL
		0040/0020	LEN=0032 INSTALLED UNKN
2 0 66017 0 00 0071+32	007132 FT		007132 FT
HELLAM			
LOWER WINDSOR T	0040/0000	S 0040/0000	LENGTH(AH 3635 BK 3239)
NEIGHBORS LN			
(TWP)	0030/2940		
			HILL VIEW RD
		0030/1577	(T770)
			018"H 29"W ELLIP METAL
		0030/0815	LEN=0041 INSTALLED UNKN
			018 "DIA CIRC METAL
		0030/0792	LEN=0001 INSTALLED UNKN
			HELLAM
		0030/0776	LOWER WINDSOR T
			PLEASANT VIEW DR
		0030/0470	(TWP)
			048"H 42"W CON BOX CUL
		0030/0226	LEN=0028 INSTALLED UNKN
	003893 FT	003893 FT	2 0 66017 0 00 0038+93
			NC YORKANNA RD
			MT PISGAH RD
			(SR2009 SEG 0130/0000)
			MFC BEGIN = D
		S 0030/0000	LENGTH(AH 3239 BK 1851)
MAPHELIAH RD			
(T771)	0020/1134		
	002042 FT	002042 FT	2 0 66017 0 00 0020+42
		S 0020/0000	LENGTH(AH 1851 BK 2042)
			019 "DIA CIRC METAL
		0010/1840	LEN=0032 INSTALLED UNKN
			018 "DIA CIRC METAL
		0010/1244	LEN=0030 INSTALLED UNKN
			018 "DIA CIR PLASTIC
		0010/0025	LEN=0037 INSTALLED UNKN
			NC BLUESTONE RD
			PROSPECT RD
2 0 66017 0 00 0000+00	000000 FT	000000 FT	(SR0124 SEG 0160/1357)
PROSPECT RD			MFC BEGIN = E
(SR0124 SEG 0160/1357)	0010/0000	S 0010/0000	LENGTH(AH 2042 BK 0000)

DIR: B TOTAL LEN: 4.219 MI. DIST: 08-4 SR: 2018
LEFT MUN: CHANCEFORD T RIGHT MUN: CHANCEFORD T

FURNACE RD (SR0425 SEG 0350/0000)	022275 FT 0090/1577		022275 FT 0090/1577	FURNACE RD (SR0425 SEG 0350/0000)
				036 "DIA CIR PLASTIC
			0090/0458	LEN=0040 INSTALLED UNKN
				018 "DIA CIR PLASTIC
			0090/0020	LEN=0045 INSTALLED UNKN
				018 "DIA CIR PLASTIC
			0090/0018	LEN=0045 INSTALLED 2012
	020698 FT		020698 FT	2 0 66056 0 00 0206+29
				PICKEL RD
				(T676)
			0090/0000	LENGTH(AH 1577 BK 3204)
				018 "DIA CIR PLASTIC
			0080/2771	LEN=0042 INSTALLED UNKN
				018 "DIA CIR PLASTIC
			0080/2769	LEN=0040 INSTALLED 2012
				018 "DIA CIR PLASTIC
			0080/1840	LEN=0044 INSTALLED 2012
				018 "DIA CIR PLASTIC
			0080/1818	LEN=0035 INSTALLED UNKN
				018 "DIA CIR PLASTIC
			0080/1318	LEN=0036 INSTALLED 2012
				018 "DIA CIR PLASTIC
			0080/1298	LEN=0035 INSTALLED UNKN
				018 "DIA CIR PLASTIC
			0080/1031	LEN=0031 INSTALLED 2012
				018 "DIA CIR PLASTIC
			0080/1020	LEN=0035 INSTALLED UNKN
				024 "DIA CIR PLASTIC
			0080/0887	LEN=0080 INSTALLED UNKN
				BMSEN 66/2018/0080/0716
			0080/0761	
				2 0 66056 0 00 0182+26
				BRIDGE CLOSED
				OTTER CREEK
			0080/0716	BMSBG 66/2018/0080/0716
				018 "DIA CIR PLASTIC
			0080/0562	LEN=0035 INSTALLED UNKN
				018 "DIA CIR PLASTIC
			0080/0550	LEN=0032 INSTALLED 2012
				018 "DIA CIR PLASTIC
			0080/0308	LEN=0040 INSTALLED UNKN

DIR: B TOTAL LEN: 4.219 MI. DIST: 08-4 SR: 2018
LEFT MUN: CHANCEFORD T RIGHT MUN: CHANCEFORD T

2 0 66056 0 00 0175+10	017494 FT	017494 FT	
GIPE RD			
(T679)	0080/0000	0080/0000	LENGTH(AH 3204 BK 2418)
			018 "DIA CIR PLASTIC
		0070/2378	LEN=0060 INSTALLED UNKN
			MARKLE RD
		0070/1807	(T679)
			018 "DIA CIR PLASTIC
		0070/1754	LEN=0040 INSTALLED UNKN
			SMITH HOLLOW RD
		0070/1268	(T680)
			024 "DIA CIR PLASTIC
		0070/0893	LEN=0035 INSTALLED UNKN
	015076 FT	015076 FT	2 0 66056 0 00 0150+54
			SHAW'S SCHOOL RD
			(T648)
		0070/0000	LENGTH(AH 2418 BK 2097)
			018 "DIA CIR PLASTIC
		0060/1565	LEN=0040 INSTALLED UNKN
	012979 FT	012979 FT	2 0 66056 0 00 0129+57
		0060/0000	LENGTH(AH 2097 BK 2547)
			018 "DIA CIR PLASTIC
		0050/2275	LEN=0050 INSTALLED UNKN
			018 "DIA CIR PLASTIC
		0050/2029	LEN=0040 INSTALLED UNKN
			POMRANING RD
		0050/0896	(T618)
			018 "DIA CIR PLASTIC
		0050/0174	LEN=0032 INSTALLED UNKN
2 0 66056 0 00 0104+10	010432 FT	010432 FT	
HILLTOP RD			
(T618)	0050/0000	0050/0000	LENGTH(AH 2547 BK 3501)
			024 "DIA CIR PLASTIC
		0040/3095	LEN=0040 INSTALLED UNKN
			024 "DIA CIR PLASTIC
		0040/2567	LEN=0040 INSTALLED UNKN
			018 "DIA CIR PLASTIC
		0040/1777	LEN=0035 INSTALLED UNKN

DIR: B TOTAL LEN: 4.219 MI. DIST: 08-4 SR: 2018
LEFT MUN: CHANCEFORD T RIGHT MUN: CHANCEFORD T

			018 "DIA CIR PLASTIC
		0040/0502	LEN=0040 INSTALLED UNKN
2 0 66056 0 00 0069+09	006931 FT	006931 FT	
REED'S RD			
(T677)	0040/0000	0040/0000	LENGTH(AH 3501 BK 2251)
			018 "DIA CIR PLASTIC
		0030/2211	LEN=0041 INSTALLED UNKN
			018 "DIA CIR PLASTIC
		0030/2209	LEN=0040 INSTALLED 2012
			018 "DIA CIR PLASTIC
		0030/1044	LEN=0035 INSTALLED UNKN
			018 "DIA CIR PLASTIC
		0030/0696	LEN=0040 INSTALLED UNKN
	004680 FT	004680 FT	2 0 66056 0 00 0046+58
			DETTINGER RD
			(T677)
		0030/0000	LENGTH(AH 2251 BK 2476)
			018 "DIA CIR PLASTIC
		0020/2451	LEN=0050 INSTALLED UNKN
			024 "DIA CIR PLASTIC
		0020/2304	LEN=0040 INSTALLED UNKN
	002204 FT	002204 FT	2 0 66056 0 00 0021+82
			LOCUST SPRINGS RD
			(T696)
		0020/0000	LENGTH(AH 2476 BK 2204)
			024 "DIA CIR PLASTIC
		0010/0951	LEN=0040 INSTALLED UNKN
			018 "DIA CIRC METAL
		0010/0092	LEN=0075 INSTALLED 2005
	000000 FT	000000 FT	2 0 66056 0 00 0000+00
			DELTA RD
			(SR0074 SEG 0310/0000)
		NC LUCKY RD	
			MUDDY CREEK FORKS RD
			(SR2069 SEG 0230/3566)
DELTA RD			MFC BEGIN = E
(SR0074 SEG 0310/0000)	0010/0000	0010/0000	LENGTH(AH 2204 BK 0000)

DIR: B TOTAL LEN: 1.770 MI. DIST: 08-4 SR: 2017
LEFT MUN: SPRINGETTSBURY T RIGHT MUN: SPRINGETTSBURY T

	009346 FT		009346 FT	
			INTER-AHD	SILVER SPUR DR
				(T412)
				E MARKET ST
				(SR0462 SEG 0180/0000)
			0050/1340	
				024"H 36"W ELLIP METAL
			0050/0094	LEN=0056 INSTALLED UNKN
COOPER HAND TOOLS (PRDR)	0050/0078	POI	0050/0078	(APRA) METALS USA
				BOXWOOD LN
		==	0050/0042	(T413)
	008006 FT		008006 FT	2 0 66201 0 00 0044+08
				(AAR 517830K)#TRKS 02
			S 0050/0000	LENGTH(AH 1340 BK 2702)
				(APRA) WEIRAMERICAN HYD
		POI		WEIRAMERICAN HYDRO
			0040/2164	(PRDR)
			0040/1826	BMSEN 66/2017/0040/1809
				2 0 66201 0 00 0015+53
				TR.CABIN CK.
			0040/1809	BMSBG 66/2017/0040/1809
EASTERN BL (TWP)	0040/1544	==		
ROBINWOOD RD (T884)	0040/0395	==		
				018 "DIA CIRC METAL
			0040/0375	LEN=0030 INSTALLED UNKN
				018 "DIA CIRC METAL
			0040/0049	LEN=0040 INSTALLED UNKN
2 0 66201 0 00 0015+53	005304 FT		005304 FT	
ALLISON DR (T866)	0040/0000	==	S 0040/0000	LENGTH(AH 2702 BK 1553)
				054"H 80"W ELLIP METAL
			0030/1265	LEN=0036 INSTALLED UNKN

DIR: B TOTAL LEN: 1.770 MI. DIST: 08-4 SR: 2017
LEFT MUN: SPRINGETTSBURY T RIGHT MUN: SPRINGETTSBURY T

		0030/1254	BMSEN 66/2017/0030/1240 2 0 66201 0 00 0000+00 TR.CABIN CREEK
		0030/1240	BMSBG 66/2017/0030/1240 GREYWOOD DR
	==	0030/1215	(T921) CAMBERLAY DR
	==	0030/0949	(T914) WOODLYN TE
	==	0030/0679	(T915) 015 "DIA CIRC METAL
		0030/0622	LEN=0036 INSTALLED UNKN TROWBRIDGE RD
	==	0030/0377	(T954) 018 "DIA CIR PLASTIC
		0030/0030	LEN=0140 INSTALLED UNKN OLD ORCHARD RD (SR2013 SEG 0040/0000)
		INTER-BK	STONEWOOD RD (TBK)
2 0 66201 0 00 0000+00 003751 FT OLD ORCHARD RD (SR2013 SEG 0040/0000) 0030/0000 003751 FT		003751 FT	(TWP) MFC BEGIN = D
		5 0030/0000 003751 FT	LENGTH(AH 1553 BK 2690)
		7020/0000	LENGTH(AH 2690 BK 3751)
		INTER-AHD	STONEWOOD RD (TBK) (TWP)
MOUNTAIN RD (T766) 0010/3751		0010/3751	WINDSOR T 024 "DIA CIRC METAL
		0010/3590	LEN=0049 INSTALLED UNKN 038"H 54"W ELLIP METAL
		0010/3160	LEN=0040 INSTALLED UNKN 048 "DIA CIRC METAL
		0010/2765	LEN=0044 INSTALLED UNKN 030 "DIA CIRC METAL
		0010/2100	LEN=0041 INSTALLED UNKN SOUTHVIEW DR
	==	0010/1687	(T718) SITLER LN
	==	0010/1198	(T775) VINTON DR
	==	0010/0274	(T700)
000000 FT		000000 FT NC	2 0 66147 0 00 0000+00 STONEWOOD RD FREYSVILLE RD (SR2001 SEG 0050/0000) MFC BEGIN = E
		5 0010/0000	LENGTH(AH 3751 BK 0000)

DIR: B TOTAL LEN: 3.231 MI. DIST: 08-4 SR: 2016
LEFT MUN: CHANCEFORD T RIGHT MUN: CHANCEFORD T

NEW BRIDGEVILLE RD (SR2037 SEG 0050/0000)	017062 FT 0060/3376	017062 FT 0060/3376	NEW BRIDGEVILLE RD (SR2037 SEG 0050/0000)
		0060/2518	021"H 15"W METAL ARCH LEN=0028 INSTALLED 1996
		0060/1801	024 "DIA CIRC CONCR LEN=0030 INSTALLED UNKN
		0060/1033	024 "DIA CIR PLASTIC LEN=0040 INSTALLED 2007
		0060/0135	BMSEN 66/2016/0060/0118 2 0 66142 0 00 0139+72 T.BEAVER CRK
		0060/0118	BMSBG 66/2016/0060/0118 ROCKEY RD
2 0 66142 0 00 0138+40 ROCKEY RD (T690)	013686 FT 0060/0000	0060/0045 013686 FT	(T690)
		S 0060/0000	LENGTH(AH 3376 BK 2186)
BACON RD (T684)	0050/1524	0050/1524	BACON RD (T684)
		0050/0607	BMSEN 66/2016/0050/0567 CHANCEFORD
		0050/0603	WINDSOR T 2 0 66142 0 00 0121+40 BEAVER CREEK
	011500 FT	0050/0595 011500 FT	BMSBG 66/2016/0050/0567 2 0 66142 0 00 0115+73
		S 0050/0000	LENGTH(AH 2186 BK 2843)
		0040/2424	015 "DIA CIRC METAL LEN=0030 INSTALLED UNKN
		0040/1882	028"H 20"W METAL ARCH LEN=0060 INSTALLED 2007

DIR: B TOTAL LEN: 3.231 MI. DIST: 08-4 SR: 2016
LEFT MUN: WINDSOR T RIGHT MUN: WINDSOR T

	008657 FT		008657 FT 2 0 66142 0 00 0086+29
			SNYDER CORNER RD
			(T660)
		S	0040/0000 LENGTH(AH 2843 BK 2693)
			MORNINGSIDE DR
			0030/1896 (T665)
DEERFIELD CT (TWP)	0030/1452		
			MORNINGSIDE DR
			0030/1043 (T665)
			024 "DIA CIRC METAL
			0030/0400 LEN=0030 INSTALLED 1996
			018 "DIA CIRC METAL
			0030/0035 LEN=0050 INSTALLED UNKN
	005964 FT		005964 FT 2 0 66142 0 00 0059+69
		S	0030/0000 LENGTH(AH 2693 BK 3087)
			024 "DIA CIR PLASTIC
			0020/2082 LEN=0060 INSTALLED 2007
			018 "DIA CIRC METAL
			0020/0968 LEN=0028 INSTALLED UNKN
	002877 FT		002877 FT 2 0 66142 0 00 0028+36
		S	0020/0000 LENGTH(AH 3087 BK 2877)
			015"H 21"W METAL UNKWN
			0010/2642 LEN=0050 INSTALLED 1996
	000000 FT		000000 FT 2 0 66142 0 00 0000+00
			NC PLEASANT GROVE RD
			DELTA RD
			(SR0074 SEG 0390/2354)
			MFC BEGIN = D
		S	0010/0000 LENGTH(AH 2877 BK 0000)

DIR: B TOTAL LEN: 1.477 MI. DIST: 08-4 SR: 2015
LEFT MUN: SPRINGETTSBURY T RIGHT MUN: SPRINGETTSBURY T

LOCUST GROVE RD 007799 FT
(SR2013 SEG 0040/3509) 0030/2336

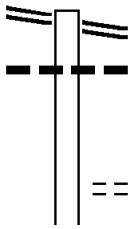

007799 FT OLD ORCHARD RD
0030/2336 (SR2013 SEG 0040/3509)
018 "DIA CIR PLASTIC
0030/2209 LEN=0024 INSTALLED UNKN

WILSHIRE DR
== 0030/0893 (T761)

DIR: B TOTAL LEN: 1.477 MI. DIST: 08-4 SR: 2015
LEFT MUN: SPRINGETTSBURY T RIGHT MUN: SPRINGETTSBURY T

	005463 FT		005463 FT 2 0 66146 0 00 0055+06
			WINDERMERE CT
			(T969)
			0030/0000 LENGTH(AH 2336 BK 2272)
WASHINGTON CT			
(T971)	0020/2030		
			024 "DIA CIR PLASTIC
			0020/1940 LEN=0034 INSTALLED UNKN
			WILSHIRE DR
			0020/1829 (T781)
			018 "DIA CIRC METAL
			0020/1755 LEN=0042 INSTALLED UNKN
			018 "DIA CIR PLASTIC
			0020/1436 LEN=0034 INSTALLED UNKN
			MARBLE CT
			0020/1218 (TWP)
			018 "DIA CIR PLASTIC
			0020/1055 LEN=0036 INSTALLED UNKN
			FIELDSTONE CT
			0020/0768 (TWP)
			018 "DIA CIR PLASTIC
			0020/0034 LEN=0038 INSTALLED UNKN
2 0 66146 0 00 0031+91	003191 FT		003191 FT SPRINGETTSBURY
CANADA DR			WINDSOR T
(T632)	0020/0000		0020/0000 LENGTH(AH 2272 BK 3191)
			WINDSOR
			0010/3048 SPRINGETTSBURY T
			SPRINGETTSBURY
			0010/2957 WINDSOR T
			LAUREL LN
			0010/2875 (PRDR)
FARM DR			
(T634)	0010/2357		
			012"H 18"W ELLIP METAL
			0010/2353 LEN=0050 INSTALLED UNKN
			EZIOS WY
			0010/1288 (TWP)
JODY DR			
(TWP)	0010/0960		
	000000 FT		000000 FT 2 0 66146 0 00 0000+00
			NC LOCUST GROVE RD
			E PROSPECT RD
			(SR0124 SEG 0100/0000)
			MFC BEGIN = D
			0010/0000 LENGTH(AH 3191 BK 0000)

DIR: B TOTAL LEN: 5.098 MI. DIST: 08-4 SR: 2014
LEFT MUN: CHANCEFORD T RIGHT MUN: CHANCEFORD T

026916 FT

NEW BRIDGEVILLE RD

026916 FT
INTER-AHD FURNACE RD
(SR0425 SEG 0420/0000)
CRALEY RD

DIR: B TOTAL LEN: 5.098 MI. DIST: 08-4 SR: 2014
LEFT MUN: CHANCEFORD T RIGHT MUN: CHANCEFORD T

```
(SR0425 SEG 0420/0000)  0110/2810                0110/2810 (SR2037 SEG 0060/3244)

                                                          018 "DIA CIRC METAL
                                                 0110/1527 LEN=0070 INSTALLED 1998
RICHMOND RD
(SR2035 SEG 0010/0000)  0110/1523

                                                          GRACE LN
                                                 0110/0730 (PRDR)
                                                          018 "DIA CIRC METAL
                                                 0110/0129 LEN=0030 INSTALLED 1998
                        024106 FT                024106 FT 2 0 66012 0 03 0684+81
                                                S 0110/0000 LENGTH(AH 2810 BK 2059)

                                                          018 "DIA CIRC METAL
                                                 0100/0729 LEN=0026 INSTALLED UNKN
                                                          015 "DIA CIRC METAL
                                                 0100/0363 LEN=0027 INSTALLED UNKN
                                                          006 "DIA CIR PLASTIC
                                                 0100/0032 LEN=0035 INSTALLED UNKN
                                                          024 "DIA CIRC METAL
                                                 0100/0030 LEN=0035 INSTALLED 1998
                        022047 FT                022047 FT 2 0 66012 0 03 0705+48
                                                S 0100/0000 LENGTH(AH 2059 BK 2105)

2 0 66012 0 03 0726+53  019942 FT                019942 FT
MYERS RD
(T692)                   0090/0000              S 0090/0000 LENGTH(AH 2105 BK 2378)
                                                          024 "DIA CIRC METAL
                                                 0080/2288 LEN=0042 INSTALLED 1996

                                                          036 "DIA CIRC METAL
                                                 0080/1042 LEN=0048 INSTALLED 1996
                                                          021 "DIA CIRC METAL
                                                 0080/0892 LEN=0032 INSTALLED 1996

                                                 0080/0039 BMSEN 66/2014/0080/0000
                        017564 FT                017564 FT 2 0 66012 0 03 0749+86
```

DIR: B TOTAL LEN: 5.098 MI. DIST: 08-4 SR: 2014
LEFT MUN: CHANCEFORD T RIGHT MUN: CHANCEFORD T

				BEAVER CREEK BMSBG 66/2014/0080/0000
			0080/0000	LENGTH(AH 2378 BK 2397)
				CHANCEFORD
			0070/2350	LOWER WINDSOR T
				024 "DIA CIRC METAL
			0070/2070	LEN=0037 INSTALLED 1998
				ROCKY RD
			0070/1513	(T690)
				LOWER WINDSOR
			0070/0100	WINDSOR T
2 0 66012 0 03 0773+83	015167 FT		015167 FT	
HEFFNER RD				
(T690)	0070/0000		0070/0000	LENGTH(AH 2397 BK 1808)
	013359 FT		013359 FT	2 0 66012 0 04 0792+83
				SNYDER CORNER RD
SNYDER CORNER RD				(T660)
(SR2033 SEG 0010/0000)	0060/0000		0060/0000	LENGTH(AH 1808 BK 3056)
				018 "DIA CIRC METAL
			0050/2446	LEN=0010 INSTALLED 1998
				018 "DIA CIRC METAL
			0050/1373	LEN=0010 INSTALLED 1998
				024 "DIA CIRC METAL
			0050/0445	LEN=0040 INSTALLED 1998
				018 "DIA CIRC METAL
			0050/0019	LEN=0037 INSTALLED UNKN
2 0 66014 0 00 0194+30	010303 FT		010303 FT	
ELFNER RD				
(T660)	0050/0000		0050/0000	LENGTH(AH 3056 BK 3086)
BAHNS MILL RD				BAHNS MILL RD
(T733)	0040/1862		0040/1862	(T733)

DIR: B TOTAL LEN: 5.098 MI. DIST: 08-4 SR: 2014
LEFT MUN: WINDSOR T RIGHT MUN: WINDSOR T

			024 "DIA CIRC METAL
		0040/0548	LEN=0050 INSTALLED 1998
			048"H 60"W ELLIP METAL
		0040/0122	LEN=0080 INSTALLED UNKN
			018 "DIA CIRC METAL
		0040/0005	LEN=0050 INSTALLED 1998
	007217 FT	007217 FT	2 0 66014 0 00 0163+02
		S 0040/0000	LENGTH(AH 3086 BK 2023)
KNAUB LN (PRDR)	0030/0659		
2 0 66014 0 00 0142+79	005194 FT	005194 FT	
BLACKSMITH AV (T758)	0030/0000	S 0030/0000	LENGTH(AH 2023 BK 2447)
			024 "DIA CIRC METAL
		0020/2163	LEN=0040 INSTALLED UNKN
			024"H 42"W ELLIP METAL
		0020/1872	LEN=0040 INSTALLED UNKN
2 0 66014 0 00 0118+32	002747 FT	002747 FT	
ECKERT RD (T753)	0020/0000	S 0020/0000	LENGTH(AH 2447 BK 2747)
			030 "DIA CIRC METAL
		0010/1791	LEN=0040 INSTALLED UNKN
			030 "DIA CIRC METAL
		0010/1689	LEN=0038 INSTALLED UNKN
			028"H 20"W METAL ARCH
		0010/0470	LEN=0050 INSTALLED 2000
			018 "DIA CIRC METAL
		0010/0341	LEN=0001 INSTALLED UNKN
			018 "DIA CIRC METAL
		0010/0340	LEN=0035 INSTALLED UNKN
	000000 FT	000000 FT	2 0 66014 0 00 0090+85
			NC BURKHOLDER RD
			DELTA RD
			(SR0074 SEG 0410/3058)
			MFC BEGIN = D
		S 0010/0000	LENGTH(AH 2747 BK 0000)

DIR: B TOTAL LEN: 3.078 MI. DIST: 08-4 SR: 2013
LEFT MUN: SPRINGETTSBURY T RIGHT MUN: SPRINGETTSBURY T

016251 FT

AMBLESIDE DR
(TWP)

0050/1113

013980 FT

LOCUST GROVE RD
(SR2015 SEG 0030/2336)

0040/3509

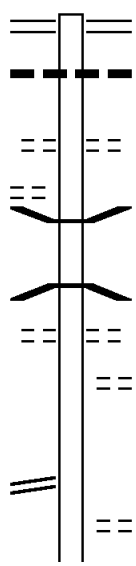

016251 FT MARKET ST
0050/2271 (SR0462 SEG 0160/0977)
018 "DIA CAST IRON
0050/2257 LEN=0030 INSTALLED UNKN

STONERIDGE RD
0050/1604 (T775)

0050/0958 BMSEN 66/2013/0050/0941
2 0 66090 0 00 0023+24
KREUTZ CK.
0050/0941 BMSBG 66/2013/0050/0941
EASTERN BL
0050/0804 (T465)
LYNBROOK DR
0050/0581 (T783)
013980 FT 2 0 66090 0 00 0023+24
S 0050/0000 LENGTH(AH 2271 BK 3569)

NC LOCUST GROVE RD
STONEHURST RD
0040/3150 (T959)

DIR: B TOTAL LEN: 3.078 MI. DIST: 08-4 SR: 2013
LEFT MUN: SPRINGETTSBURY T RIGHT MUN: SPRINGETTSBURY T

			0040/2090	MEADOWBROOK RD (T963) 024"H 48"W ELLIP METAL
			0040/2060	LEN=0050 INSTALLED UNKN
WELLINGTON DR (T966)	0040/1843			
			0040/1100	DAVIDSON DR (T953) 036"H 54"W ELLIP METAL
			0040/0615	LEN=0055 INSTALLED UNKN
WILLIAMSBURG DR (T961)	0040/0464			
			0040/0236	038"H 60"W ELLIP CONC LEN=0036 INSTALLED UNKN
			0040/0234	022 "DIA CIR PLASTIC LEN=0040 INSTALLED UNKN
			0040/0112	BMSEN 66/2013/0040/0100 2 0 66090 0 00 0057+37 BR. KREUTZ CREEK
	010411 FT		0040/0100	BMSBG 66/2013/0040/0100
			010411 FT	2 0 66090 0 00 0058+40 STONEWOOD RD (SR2017 SEG 0030/0000)
STONEWOOD RD (TBK) (SR2017 SEG 0030/0000)	0040/0000		S 0040/0000	LENGTH(AH 3569 BK 2054)
WOODSTONE CT (TWP)	0030/1709			
			0030/1687	024 "DIA CIR PLASTIC LEN=0060 INSTALLED UNKN
			NC	OLD ORCHARD RD KIRKHAM DR (TWP)
			0030/1235	OLD ORCHARD RD (SR2006 SEG 0010/0000) FROM 2006/0010 SH
			0030/1112	(CONN) 018 "DIA CIR PLASTIC
			0030/0959	LEN=0080 INSTALLED UNKN
HARVEST HILL DR (TWP)	0030/0103			
			0030/0099	018 "DIA CIRC METAL LEN=0036 INSTALLED UNKN
	008357 FT		008357 FT	2 0 66090 0 00 0079+22 SPRINGETTSBURY WINDSOR T
			S 0030/0000	LENGTH(AH 2054 BK 3118)
			0020/2688	018 "DIA CIR PLASTIC LEN=0090 INSTALLED 1999

DIR: B TOTAL LEN: 3.078 MI. DIST: 08-4 SR: 2013
LEFT MUN: WINDSOR T RIGHT MUN: WINDSOR T

				SPRINGHILL DR
		==	== 0020/2542	(TWP)
				018 "DIA CIR PLASTIC
			0020/2333	LEN=0030 INSTALLED 1999
				018 "DIA CIR PLASTIC
			0020/1755	LEN=0040 INSTALLED 1999
				APPLE HILL LN
			== 0020/1477	(T865)
SITLER LN				
(T775)	0020/0840	==		
VINTON DR				
(T700)	0020/0382	==		
				018 "DIA CIR PLASTIC
			0020/0028	LEN=0020 INSTALLED 1999
	005239 FT		005239 FT	2 0 66090 0 00 0110+40
				FREYSVILLE RD
				(SR2001 SEG 0050/1012)
			S 0020/0000	LENGTH(AH 3118 BK 2766)
				030 "DIA CIR PLASTIC
			0014/1685	LEN=0040 INSTALLED 2016
	002473 FT		002473 FT	2 0 66019 1 00 0027+66
			S 0014/0000	LENGTH(AH 2766 BK 2473)
				SARVER DR
			== 0010/2360	(TWP)
				SARVER DR
			== 0010/2228	(TWP)
				018 "DIA CIR PLASTIC
			0010/1350	LEN=0045 INSTALLED UNKN
				018 "DIA CIRC METAL
			0010/0590	LEN=0040 INSTALLED UNKN
				MEADOW RD
			== 0010/0245	(TWP)
				018 "DIA CIRC METAL
			0010/0219	LEN=0030 INSTALLED UNKN
				027"H 36"W ELLIP METAL
			0010/0107	LEN=0050 INSTALLED UNKN
			NC	WITMER RD
				EAST PROSPECT RD
2 0 66019 1 00 0051+74	000000 FT		000000 FT	(SR0124 SEG 0130/1604)
EAST PROSPECT RD				MFC BEGIN = D
(SR0124 SEG 0130/1604)	0010/0000		S 0010/0000	LENGTH(AH 2473 BK 0000)

DIR: B TOTAL LEN: 1.933 MI. DIST: 08-4 SR: 2012
LEFT MUN: LOWER WINDSOR T RIGHT MUN: LOWER WINDSOR T

CRALEY RD 010204 FT
(SR0624 SEG 0180/1174) 0040/1830

010204 FT LONG LEVEL RD
0040/1830 (SR0624 SEG 0180/1174)

015 "DIA CIR PLASTIC
0040/0981 LEN=0054 INSTALLED 2001
015 "DIA CAST IRON
0040/0385 LEN=0036 INSTALLED 2001
015 "DIA CAST IRON
0040/0093 LEN=0036 INSTALLED 2001

008374 FT
008374 FT 1 0 00714 7 00 0082+88
NC LONG LEVEL RD
FISHING CREEK RD
(T744)
S 0040/0000 LENGTH(AH 1830 BK 3130)
021 "DIA CIRC METAL
0030/2941 LEN=0032 INSTALLED UNKN
021 "DIA CIRC METAL
0030/2894 LEN=0030 INSTALLED 1996
LC FOR FISHING CREEK RD
0030/2830 (CONN)
015 "DIA CIRC METAL
0030/2325 LEN=0032 INSTALLED UNKN
015 "DIA CIRC METAL
0030/1776 LEN=0040 INSTALLED UNKN

DIR: B TOTAL LEN: 1.933 MI. DIST: 08-4 SR: 2012
LEFT MUN: LOWER WINDSOR T RIGHT MUN: LOWER WINDSOR T

			013"H 22"W ELLIP METAL
		0030/1460	LEN=0036 INSTALLED UNKN
		0030/0728	BMSEN 66/2012/0030/0706
			1 0 00714 7 00 0059+09
			TRIB TO BEAVER CREEK
		0030/0706	BMSBG 66/2012/0030/0706
		0030/0013	BMSEN 66/2012/0030/0011
005244 FT		005244 FT	1 0 00714 7 00 0052+23
			T.BEAVER CK.
			BMSBG 66/2012/0030/0011
		S 0030/0000	LENGTH(AH 3130 BK 2970)
			PLEASANT HILL RD
		0020/2923	(T744)
		0020/2673	BMSEN 66/2012/0020/2679
			1 0 00714 7 00 0032+33
			T.BEAVER CRK
		0020/2651	BMSBG 66/2012/0020/2679
			021"H 15"W METAL ARCH
		0020/2254	LEN=0030 INSTALLED 1996
			015"H 21"W ELLIP METAL
		0020/1854	LEN=0030 INSTALLED UNKN
			024 "DIA CAST IRON
		0020/1571	LEN=0026 INSTALLED UNKN
		0020/0973	BMSEN 66/2012/0020/0996
			1 0 00714 7 00 0022+53
			T.BEAVER CK.
		0020/0960	BMSBG 66/2012/0020/0996
			013"H 22"W ELLIP METAL
		0020/0066	LEN=0030 INSTALLED UNKN
002274 FT		002274 FT	1 0 00714 7 00 0022+53
			BOYD RD
			(T742)
		S 0020/0000	LENGTH(AH 2970 BK 2274)
			024 "DIA CAST IRON
		0010/2166	LEN=0030 INSTALLED UNKN
			024 "DIA CAST IRON
		0010/0929	LEN=0032 INSTALLED UNKN
		NC	BULL RUN RD
			CRALEY RD
1 0 00714 7 00 0000+00 000000 FT		000000 FT	(SR0624 SEG 0150/0401)
CRALEY RD			MFC BEGIN = E
(SR0624 SEG 0150/0401) 0010/0000		S 0010/0000	LENGTH(AH 2274 BK 0000)

DIR: B TOTAL LEN: 3.209 MI. DIST: 08-4 SR: 2011
LEFT MUN: WRIGHTSVILLE B RIGHT MUN: WRIGHTSVILLE B

	016941 FT		016941 FT	
			INTER-AHD	NINTH ST
				(SR1016 SEG 0040/2898)
				HELLAM ST
LINCOLN HW				(SR0462 SEG 0310/0000)
(SR0462 SEG 0310/0000)	0070/2973		0070/2973	
				WRIGHTSVILLE
			0070/2843	HELLAM T
				UNNAMED AL
			0070/2742	(BORO)
				018 "DIA CIRC CONCR
			0070/2638	LEN=0050 INSTALLED UNKN
				018 "DIA CIRC CONCR
			0070/2352	LEN=0050 INSTALLED UNKN
				018 "DIA CIRC CONCR
			0070/2044	LEN=0050 INSTALLED UNKN
				018 "DIA CIRC CONCR
			0070/1748	LEN=0050 INSTALLED UNKN
EAGLE LN				KENNETH WY
(PRDR)	0070/1105		0070/1105	(BORO)
EAGLE LN				
(PRDR)	0070/0987			
				018 "DIA CIRC METAL
			0070/0918	LEN=0050 INSTALLED UNKN
				018 "DIA CIRC METAL
			0070/0528	LEN=0072 INSTALLED 1997
			0070/0077	BMSEN 66/2011/0070/0000
	013968 FT		013968 FT	2 0 66004 0 05 1964+64

DIR: B TOTAL LEN: 3.209 MI. DIST: 08-4 SR: 2011
LEFT MUN: HELLAM T RIGHT MUN: HELLAM T

		KREUTZ CREEK
		BMSBG 66/2011/0070/0000
	S 0070/0000	LENGTH(AH 2973 BK 2968)
		018 "DIA CIRC METAL
	0060/2004	LEN=0075 INSTALLED UNKN
		WOODLAND LN
	0060/1556	(PRDR)
		018 "DIA CIRC METAL
	0060/1459	LEN=0102 INSTALLED UNKN
		015 "DIA CIRC METAL
	0060/0997	LEN=0110 INSTALLED UNKN
		018 "DIA CIRC METAL
	0060/0555	LEN=0092 INSTALLED UNKN
		018 "DIA CIRC CONCR
	0060/0100	LEN=0084 INSTALLED UNKN
011000 FT	011000 FT	2 0 66004 0 05 1934+88
	S 0060/0000	LENGTH(AH 2968 BK 2209)
		053"H 84"W ELLIP CONC
	0050/1900	LEN=0124 INSTALLED UNKN
		024 "DIA CIRC METAL
	0050/1388	LEN=0085 INSTALLED UNKN
		018 "DIA CIRC METAL
	0050/0748	LEN=0085 INSTALLED UNKN
		018 "DIA CIRC METAL
	0050/0248	LEN=0085 INSTALLED UNKN
2 0 66004 0 05 1912+79 008791 FT	008791 FT	
MT PISGAH RD		
(SR2009 SEG 0180/3156) 0050/0000	S 0050/0000	LENGTH(AH 2209 BK 2781)
		018 "DIA CIRC METAL
	0040/2542	LEN=0044 INSTALLED UNKN
		LAUREL HILL DR
	0040/2239	(T775)
		HELLAM
	0040/2194	LOWER WINDSOR T
		KNIGHTS VIEW RD
	0040/1785	(T789)
		015 "DIA CIRC METAL
	0040/1330	LEN=0066 INSTALLED UNKN
		018 "DIA CIR PLASTIC
	0040/1268	LEN=0067 INSTALLED UNKN
		015 "DIA CIRC METAL
	0040/0744	LEN=0084 INSTALLED UNKN
		015 "DIA CIRC METAL
	0040/0045	LEN=0036 INSTALLED UNKN
006010 FT	006010 FT	2 0 66012 0 06 1156+17
	S 0040/0000	LENGTH(AH 2781 BK 2192)

DIR: B TOTAL LEN: 3.209 MI. DIST: 08-4 SR: 2011
LEFT MUN: LOWER WINDSOR T RIGHT MUN: LOWER WINDSOR T

				024 "DIA CIRC METAL
			0030/2028	LEN=0036 INSTALLED UNKN
				024 "DIA CIR PLASTIC
			0030/1995	LEN=0039 INSTALLED UNKN
				015 "DIA CIRC METAL
			0030/1626	LEN=0032 INSTALLED UNKN
				018 "DIA CIR PLASTIC
			0030/1234	LEN=0049 INSTALLED UNKN
ADAMS RD (T774)	0030/1224			
				TRINITY NORTH RD
			0030/0722	(T774)
				018 "DIA CIR PLASTIC
			0030/0499	LEN=0032 INSTALLED UNKN
			0030/0009	BMSEN 66/2011/0030/0701
	003818 FT		003818 FT	2 0 66012 0 06 1134+19
				T CANADOCHLY
				BMSBG 66/2011/0030/0701
			5 0030/0000	LENGTH(AH 2192 BK 1771)
				015 "DIA CIRC METAL
			0020/0425	LEN=0036 INSTALLED UNKN
				018 "DIA CIR PLASTIC
			0020/0289	LEN=0060 INSTALLED UNKN
			0020/0014	BMSEN 66/2011/0020/0000
	002047 FT		002047 FT	2 0 66012 0 06 1117+50
				T.CANADOCHLY
				BMSBG 66/2011/0020/0000
			5 0020/0000	LENGTH(AH 1771 BK 2047)
				030 "DIA CIRC METAL
			0010/1983	LEN=0030 INSTALLED UNKN
				018 "DIA CIR PLASTIC
			0010/1659	LEN=0046 INSTALLED UNKN
				015 "DIA CIRC METAL
			0010/1644	LEN=0040 INSTALLED UNKN
				015 "DIA CIRC METAL
			0010/0450	LEN=0030 INSTALLED UNKN
				024 "DIA CIR PLASTIC
			0010/0447	LEN=0051 INSTALLED UNKN
			NC	COOL CREEK RD
				NURSERY RD
				(SR2025 SEG 0030/2549)
			INTER-BK	CABIN CREEK RD
2 0 66012 0 06 1095+66	000000 FT		000000 FT	(T778)
MILLER SPRING RD				MFC BEGIN = D
(T798)	0010/0000		5 0010/0000	LENGTH(AH 2047 BK 0000)

DIR: B TOTAL LEN: .000 MI. DIST: 08-4 SR: 2010
LEFT MUN: HELLAM T RIGHT MUN: HELLAM T

000000 FT
000000 FT

000000 FT
7020/0000 LENGTH(AH 3085 BK 3507)
000000 FT
7010/0000 LENGTH(AH 3507 BK 0000)

DIR: B TOTAL LEN: 8.352 MI. DIST: 08-4 SR: 2009
LEFT MUN: HELLAM T RIGHT MUN: HELLAM T

	044097 FT	044097 FT	COOL CREEK RD
		0180/3156	(SR2011 SEG 0050/0000)
			036 "DIA CIRC METAL
		0180/2787	LEN=0118 INSTALLED UNKN
STRICKLER SCHOOL RD (T744)	0180/2369		
			ALMONEY RD
		0180/2142	(T774)
			HELLAM
		0180/1850	LOWER WINDSOR T
			PICTURESQUE DR
		0180/1328	(T776)
			018 "DIA CIRC CONCR
		0180/1307	LEN=0060 INSTALLED UNKN
			SAMUEL S. LEWIS (EXIT)
		0180/1264	(PARK)
			018 "DIA CIRC CONCR
		0180/0751	LEN=0046 INSTALLED UNKN
			SAMUEL S. LEWIS (ENTR)
		0180/0400	(PARK)
	040941 FT	040941 FT	2 0 66004 0 05 1881+23
		S 0180/0000	LENGTH(AH 3156 BK 1157)
			022 "DIA CIR PLASTIC
		0170/0763	LEN=0060 INSTALLED UNKN
	039784 FT	039784 FT	2 0 66004 0 05 1869+47
			MILLERS SPRING RD
			(T798)
		S 0170/0000	LENGTH(AH 1157 BK 2320)
STARLING LN (PRDR)	0160/2200		
			028 "DIA CIR PLASTIC
		0160/1910	LEN=0040 INSTALLED 1996
LAUREL DR (PRDR)	0160/1368		
			022 "DIA CIR PLASTIC
		0160/0527	LEN=0040 INSTALLED UNKN
	037464 FT	037464 FT	2 0 66004 0 05 1846+27

DIR: B TOTAL LEN: 8.352 MI. DIST: 08-4 SR: 2009
LEFT MUN: HELLAM T RIGHT MUN: HELLAM T

			POFF RD
			(T761)
			LOWER WINDSOR
			HELLAM T
		S	0160/0000 LENGTH(AH 2320 BK 2493)
			014"H 23"W ELLIP CONC
			0150/2394 LEN=0048 INSTALLED UNKN
PINE LN			
(TWP)	0150/1716		
			HELLAM
			0150/1496 LOWER WINDSOR T
			024 "DIA CIRC METAL
			0150/0585 LEN=0032 INSTALLED UNKN
			018 "DIA CIR PLASTIC
			0150/0572 LEN=0040 INSTALLED UNKN
			015 "DIA CIRC METAL
			0150/0485 LEN=0032 INSTALLED UNKN
DUCKTOWN RD			
(SR2021 SEG 0010/0000)	0150/0276		
	034971 FT		034971 FT 2 0 66004 0 05 1821+34
			SCHMUCK RD
			(T793)
		S	0150/0000 LENGTH(AH 2493 BK 2086)
			019"H 30"W ELLIP CONC
			0140/0352 LEN=0040 INSTALLED UNKN
	032885 FT		032885 FT 2 0 66004 0 05 1800+22
		S	0140/0000 LENGTH(AH 2086 BK 2644)
			022 "DIA CIR PLASTIC
			0130/2636 LEN=0060 INSTALLED UNKN
			(APRA) YORKANNA MHP
			LISA CR
		POI	0130/1880 (PRDR)
			022 "DIA CIR PLASTIC
			0130/1526 LEN=0035 INSTALLED UNKN
			018 "DIA CIRC CONCR
			0130/0040 LEN=0051 INSTALLED UNKN
	030241 FT		030241 FT 2 0 66004 0 05 1774+11
			BLUESTONE RD
			(SR2019 SEG 0030/0000)

DIR: B TOTAL LEN: 8.352 MI. DIST: 08-4 SR: 2009
LEFT MUN: LOWER WINDSOR T RIGHT MUN: LOWER WINDSOR T

```
                                                          NC MT PISGAH RD
                                                                LOWER WINDSOR
YORKANA RD                                                      YORKANA B
(SR2019 SEG 0030/0000)   0130/0000                        S 0130/0000 LENGTH(AH 2644 BK 2041)
                                                                014"H 23"W ELLIP CONC
                                                            0120/2029 LEN=0053 INSTALLED UNKN

                                                                015 "DIA CIRC CONCR
                                                            0120/1195 LEN=0030 INSTALLED UNKN

                                                                015 "DIA CIRC CONCR
                                                            0120/0389 LEN=0030 INSTALLED UNKN
                         028200 FT                          028200 FT 2 0 66004 0 05 1753+78
                                                                MAPHELIAH RD
VALLEY VIEW RD                                                  (T771)
(T784)                    0120/0000                       S 0120/0000 LENGTH(AH 2041 BK 3066)

FRYS AV
(TWP )                    0110/2065                             NC MAIN ST
                                                                015 "DIA CIRC METAL
                                                            0110/1630 LEN=0037 INSTALLED UNKN
                                                                015 "DIA CIRC CONCR
                                                            0110/1345 LEN=0029 INSTALLED UNKN

MOURNING DOVE LN
(PRDR)                    0110/0605
MOURNING DOVE LN
(PRDR)                    0110/0412
                                                                YORKANA
                                                            0110/0400 LOWER WINDSOR T
                                                                018 "DIA CIRC CONCR
                                                            0110/0025 LEN=0050 INSTALLED UNKN
                         025134 FT                          025134 FT 1 1 05150 0 00 0000+00
                                                                PROSPECT RD
                                                                (SR0124 SEG 0150/0000)

                                                        S 0110/0000 LENGTH(AH 3066 BK 1854)
                                                                018 "DIA CIRC CONCR
                                                            0100/1854 LEN=0110 INSTALLED UNKN
                                                                018 "DIA CIRC METAL
                                                            0100/1795 LEN=0100 INSTALLED UNKN

                                                                018 "DIA CIRC CONCR
                                                            0100/0919 LEN=0050 INSTALLED UNKN
                                                                066 "DIA CIRC CONCR
                                                            0100/0550 LEN=0056 INSTALLED UNKN
                         023280 FT                          023280 FT 2 0 66004 0 05 1735+24
                                                        S 0100/0000 LENGTH(AH 1854 BK 2511)
                                                                018 "DIA CIRC CONCR
```

DIR: B TOTAL LEN: 8.352 MI. DIST: 08-4 SR: 2009
LEFT MUN: LOWER WINDSOR T RIGHT MUN: LOWER WINDSOR T

		0090/2440	LEN=0039 INSTALLED UNKN
	020769 FT	020769 FT	2 0 66004 0 05 1709+87
			LOWER WINDSOR
			WINDSOR T
		0090/0000	LENGTH(AH 2511 BK 3118)
MODERN LANDFILL (PRDR)	0080/2640	POI 0080/2640	(APRA) MODERN LANDFILL
			018 "DIA CIRC CONCR
		0080/1858	LEN=0035 INSTALLED UNKN
			GUN CLUB RD
		0080/1445	(T579)
			TOBAC RD
		0080/0560	(PRDR)
2 0 66004 0 05 1678+69 RIDDLE RD (T759)	017651 FT 0080/0000	017651 FT 0080/0000	LENGTH(AH 3118 BK 2693)
			030 "DIA CIRC CONCR
		0070/2484	LEN=0040 INSTALLED 2013
			023 "DIA CIRC CONCR
		0070/0299	LEN=0040 INSTALLED 2013
2 0 66004 0 05 1652+00 TAYLOR DR (T770)	014958 FT 0070/0000	014958 FT 0070/0000	LENGTH(AH 2693 BK 1455)
			018 "DIA CIRC METAL
		0060/1427	LEN=0031 INSTALLED UNKN
			023 "DIA CIRC CONCR
		0060/1028	LEN=0040 INSTALLED 2013
2 0 66004 0 05 1637+45 FREYSVILLE RD (SR2001 SEG 0010/0000)	013503 FT 0060/0000	013503 FT	
		NC MT PISGAH RD	
		0060/0000	LENGTH(AH 1455 BK 3665)
			WHITE OAK RD
		0050/2874	(T753)

DIR: B TOTAL LEN: 8.352 MI. DIST: 08-4 SR: 2009
LEFT MUN: WINDSOR T RIGHT MUN: WINDSOR T

LARTRY DR (TWP)	0050/2281		
		0050/1996	030 "DIA CIRC METAL LEN=0060 INSTALLED UNKN
		0050/1967	030 "DIA CIRC CONCR LEN=0060 INSTALLED 2013
MILNER DR (TWP)	0050/1596		
		0050/1310	020"H 28"W ELLIP METAL LEN=0036 INSTALLED UNKN
		0050/1220	020"H 28"W ELLIP METAL LEN=0045 INSTALLED UNKN
		0050/0352	TRENT LN (PRDR)
		0050/0260	HENRY DR (TWP)
	009838 FT	009838 FT	2 0 66004 0 05 1600+66
		0050/0000	LENGTH(AH 3665 BK 2526)
		0040/1243	018 "DIA CIRC METAL LEN=0060 INSTALLED UNKN
			018 "DIA CIRC METAL LEN=0042 INSTALLED UNKN
			WINDSOR RD (SR2031 SEG 0070/0000)
		0040/1205	
		0040/0998	018 "DIA CIRC METAL LEN=0060 INSTALLED UNKN
		0040/0565	018 "DIA CIRC CONCR LEN=0026 INSTALLED 2013
FIELDING DR (T624)	0040/0548		
		0040/0175	024 "DIA CIR PLASTIC LEN=0035 INSTALLED UNKN
2 0 66004 0 05 1575+40	007312 FT	007312 FT	
LOMBARD RD (SR2007 SEG 0080/1513)	0040/0000	0040/0000	LENGTH(AH 2526 BK 3018)
KENDALE RD (T750)	0030/2059		
SHORT ST (TWP)	0030/1644		
		0030/1365	HOPE DR (T717)

DIR: B TOTAL LEN: 8.352 MI. DIST: 08-4 SR: 2009
LEFT MUN: WINDSOR T RIGHT MUN: WINDSOR T

JULIANA DR
(TWP)
0030/0425
004294 FT

004294 FT 2 0 66101 4 00 0059+48
0030/0000 LENGTH(AH 3018 BK 1224)
030 "DIA CIRC CONCR
0020/1210 LEN=0100 INSTALLED UNKN

UNKNOWN RD
(PRDR)
0020/0086
003070 FT

003070 FT 2 0 66101 4 00 0046+69
MANOR RD
(SR2029 SEG 0010/0000)
NC FREYSVILLE RD
0020/0000 LENGTH(AH 1224 BK 3070)
018 "DIA CIRC CONCR
0010/3070 LEN=0038 INSTALLED UNKN

(APRA) POSEY'S
POSEY LN
0010/2425 (TWP)

WOODRIDGE RD
(TWP)
0010/2329

ALBERT LN
0010/1985 (PRDR)
018 "DIA CIRC CONCR
0010/1905 LEN=0027 INSTALLED 2013

SUMMIT DR
(BORO)
0010/1702

WINDSOR
0010/1262 RED LION B
018 "DIA CIRC CONCR
0010/1252 LEN=0027 INSTALLED 2013
018 "DIA CIRC CONCR
0010/1141 LEN=0027 INSTALLED 2013

HOLLY DR
(BORO)
0010/0791

COTTAGE PL
(BORO)
0010/0496

CHURCH LN
0010/0176 (BORO)
000000 FT
000000 FT 2 0 66101 4 00 0015+88
NC PROSPECT ST
MAIN ST
(SR0024 SEG 0330/0000)

INTER-BK PROSPECT ST
(BORO)
MFC BEGIN = D
0010/0000 LENGTH(AH 3070 BK 0000)

DIR: B TOTAL LEN: .712 MI. DIST: 08-4 SR: 2008
LEFT MUN: HELLAM T RIGHT MUN: HELLAM T

003759 FT

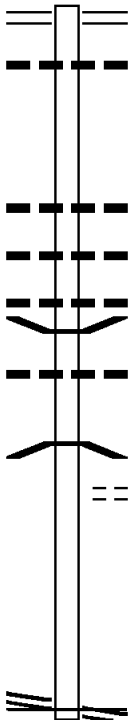

003759 FT YORKANNA RD
0010/3759 (SR2019 SEG 0050/0000)
021"H 15"W METAL ARCH
0010/3699 LEN=0050 INSTALLED 1996

024 "DIA CIRC METAL
0010/2141 LEN=0050 INSTALLED UNKN
024 "DIA CIRC METAL
0010/1996 LEN=0046 INSTALLED UNKN
024 "DIA CIRC METAL
0010/1955 LEN=0144 INSTALLED UNKN
0010/1856 BMSEN 66/2008/0010/1794
024 "DIA CIRC METAL
0010/1834 LEN=0020 INSTALLED 2004
2 0 66148 0 00 0017+88
KREUTZ CREEK
0010/1794 BMSBG 66/2008/0010/1794
OWL VALLEY RD
0010/1734 (T771)

NC LIBHART MILL RD
FREYSVILLE RD
000000 FT (SR2001 SEG 0080/0000)
MFC BEGIN = E
0010/0000 LENGTH(AH 3759 BK 0000)

2 0 66148 0 00 0000+00 000000 FT
FREYSVILLE RD
(SR2001 SEG 0080/0000) 0010/0000

DIR: B TOTAL LEN: 2.697 MI. DIST: 08-4 SR: 2007
LEFT MUN: WINDSOR T RIGHT MUN: WINDSOR T

FREYSVILLE RD (SR2009 SEG 0040/0000)	014242 FT 0080/1513		014242 FT 0080/1513	FREYSVILLE RD (SR2009 SEG 0040/0000)
			0080/1490	030 "DIA CIRC CONCR LEN=0078 INSTALLED UNKN
			0080/1332	018 "DIA CIRC METAL LEN=0038 INSTALLED UNKN
			0080/1184	018 "DIA CIRC CONCR LEN=0038 INSTALLED UNKN
			0080/0927	MARLOWE GARTH RD (T628)
HEATHERFIELD WY (T627)	0080/0713			
			0080/0458	HATHAWAY GARTH RD (T629)
			0080/0281	015 "DIA CIRC CONCR LEN=0038 INSTALLED UNKN
			0080/0015	KENDALE RD (T750)
			0080/0012	018 "DIA CIRC CONCR LEN=0040 INSTALLED UNKN
CRESTVIEW ACRES DR (PRDR)	012729 FT 0080/0000	POI	012729 FT 0080/0000	2 0 66004 0 05 1560+27 (APRA) CRESTVIEW ACRES LENGTH(AH 1513 BK 2167) 018 "DIA CIRC CONCR

DIR: B TOTAL LEN: 2.697 MI. DIST: 08-4 SR: 2007
LEFT MUN: WINDSOR T RIGHT MUN: WINDSOR T

```
                                                 0070/1926 LEN=0040 INSTALLED UNKN
                                                           018 "DIA CIRC CONCR
                                                 0070/1674 LEN=0036 INSTALLED UNKN

                                                           KREUTZ CK.
                                                           STRUCTURE LENGTH  11 FT
                                                 0070/1056 BMSID 66/2007/0070/1056
                                                           018 "DIA CIRC CONCR
                                                 0070/0718 LEN=0040 INSTALLED UNKN
SPRING VALLEY
(PRDR)                0070/0387
                                                           NAVAJO DR
                                                 0070/0304 (TB17)
                                                           018 "DIA CIRC CONCR
                                                 0070/0032 LEN=0040 INSTALLED UNKN
                      010562 FT                  010562 FT 2 0 66004 0 05 1538+31
                                                 S 0070/0000 LENGTH(AH 2167 BK 1800)
                                                           018 "DIA CIRC CONCR
                                                 0060/1300 LEN=0040 INSTALLED UNKN
                                                           024 "DIA CIRC CONCR
                                                 0060/1120 LEN=0060 INSTALLED UNKN

                                                           018 "DIA CIRC CONCR
                                                 0060/0507 LEN=0039 INSTALLED UNKN
                                                           CHANDLER DR
                                                 0060/0366 (PRDR)
                                                           024 "DIA CIRC CONCR
                                                 0060/0082 LEN=0038 INSTALLED UNKN
                      008762 FT                  008762 FT 2 0 66004 0 05 1520+31
                                                 S 0060/0000 LENGTH(AH 1800 BK 1686)
WINDSOR WY
(PRDR)                0050/1162                  0050/1162
                                                           018 "DIA CIRC CONCR
                                                 0050/0708 LEN=0041 INSTALLED UNKN
                                                           024 "DIA CIRC CONCR
                                                 0050/0437 LEN=0050 INSTALLED UNKN
                      007076 FT                  007076 FT 2 0 66004 0 05 1503+45
                                                           CAPE HORN RD
                                                           (SR0024 SEG 0370/0000)

                                                           MFC BEGIN = D
                                                           WINDSOR
                                                           YORK T
                                                 S 0050/0000 LENGTH(AH 1686 BK 2041)
                                                           018 "DIA CIRC CONCR
                                                 0040/1507 LEN=0040 INSTALLED UNKN
                                                           018 "DIA CIRC METAL
                                                 0040/1168 LEN=0053 INSTALLED UNKN
                                                           JONATHAN WY
                                                 0040/1130 (TWP )
```

DIR: B TOTAL LEN: 2.697 MI. DIST: 08-4 SR: 2007
LEFT MUN: YORK T RIGHT MUN: YORK T

LEFT		RIGHT	
			RAMBO RD
		0040/0879	(TWP)
			024 "DIA CIRC CONCR
		0040/0823	LEN=0045 INSTALLED UNKN
APPLE VALLEY DR			APPLETON DR
(TWP)	0040/0632	0040/0632	(TWP)
YOE DR			
(T333)	0040/0079		
	005035 FT	005035 FT	2 0 66004 0 05 1483+04
			NC LOMBARD RD
			YORK
			YOE BOROUGH B
		S 0040/0000	LENGTH(AH 2041 BK 1373)
			HILL AV
		0030/1298	(BORO)
			HIGH ST
		0030/1085	(BORO)
			024 "DIA CIRC CONCR
		0030/0908	LEN=0025 INSTALLED UNKN
GAY AV			
(BORO)	0030/0870		
			GEORGE ST
			(SR2002 SEG 0110/0000)
		0030/0652	
		0030/0593	BMSEN 66/2007/0030/0581
			2 0 66004 0 05 1475+22
			MILL CREEK
		0030/0581	BMSBG 66/2007/0030/0581
			024 "DIA CIRC CONCR
		0030/0578	LEN=0025 INSTALLED UNKN
			024 "DIA CIRC CONCR
		0030/0558	LEN=0025 INSTALLED UNKN
			WATER ST
		0030/0417	(BORO)
PENNA AV			
(BORO)	0030/0277		
			PENNA AV
		0030/0241	(BORO)
			024 "DIA CIRC CONCR
		0030/0210	LEN=0037 INSTALLED UNKN
2 0 66004 0 05 1469+31	003662 FT	003662 FT	
BROAD ST			
(BORO)	0030/0000	S 0030/0000	LENGTH(AH 1373 BK 1366)
			024 "DIA CIRC CONCR
		0020/1352	LEN=0041 INSTALLED UNKN
NEWTON AV			
(BORO)	0020/1118		
			015 "DIA CIRC METAL
		0020/1045	LEN=0001 INSTALLED UNKN
			PHILADELPHIA ST

DIR: B TOTAL LEN: 2.697 MI. DIST: 08-4 SR: 2007
LEFT MUN: YOE BOROUGH B RIGHT MUN: YOE BOROUGH B

```
                                                 0020/0762 (BORO)
                                                           024 "DIA CIRC CONCR
                                                 0020/0755 LEN=0027 INSTALLED UNKN
                                                           3RD ST
                                                 0020/0360 (BORO)
                          002296 FT              002296 FT 2 0 66004 0 05 1455+65
                                                       NC MAIN ST
                                                           4TH ST
                                                           (BORO)
                                                 0020/0000 LENGTH(AH 1366 BK 2296)
                                                           YOE BOROUGH
                                                 0010/2205 DALLASTOWN B
                                                           LIPMAN AV
                                                 0010/2046 (BORO)
                                                           KING ST
                                                 0010/1874 (BORO)
                                                           CLOVER ST
                                                 0010/1714 (BORO)
CHESTNUT ST
(BORO)                    0010/1509
ROSE AV
(BORO)                    0010/1317
                                                           024 "DIA CIRC CONCR
                                                 0010/1293 LEN=0034 INSTALLED UNKN
                                                           BROAD ST
                                                           (BORO)
                                                       NC LOMBARD ST
                                                           FERN AV
                                                 0010/0957 (BORO)
PLEASANT AV
(BORO)
BROAD ST
(BORO)                    0010/0762
                                                       NC BROAD ST
                                                           018 "DIA CIRC METAL
                                                 0010/0718 LEN=0040 INSTALLED UNKN
                                                           018 "DIA CIRC METAL
                                                 0010/0554 LEN=0160 INSTALLED UNKN
                                                           MAPLE ST
                                                 0010/0379 (BORO)
                                                           E PARK LN
                                                 0010/0186 (BORO)
                          000000 FT              000000 FT 2 0 66004 0 05 1432+98
                                                       NC PLEASANT AV
                                                           MAIN ST
                                                           (SR0074 SEG 0500/0000)

                                                 INTER-BK  PLEASANT AV
                                                           (SR0214 SEG 0250/3012)
                                                           MFC BEGIN = C
                                                 0010/0000 LENGTH(AH 2296 BK 0000)
```

DIR: B TOTAL LEN: .707 MI. DIST: 08-4 SR: 2006
LEFT MUN: HELLAM T RIGHT MUN: HELLAM T

	003735 FT		003735 FT FREYSVILLE RD
			0010/3735 (SR2001 SEG 0070/0144)
			048 "DIA CIR PLASTIC
			0010/2925 LEN=0040 INSTALLED UNKN
			HELLAM
			0010/2696 SPRINGETTSBURY T
CRESTWOOD LN (T950)	0010/2336		
			036 "DIA CIRC CONCR
			0010/1600 LEN=0040 INSTALLED UNKN
			CAMPBELL RD
			0010/1566 (T780)
			024 "DIA CIR PLASTIC
			0010/0700 LEN=0050 INSTALLED UNKN
WEBSTER DR (TWP)	0010/0301		
			015 "DIA CIRC CONCR
			0010/0199 LEN=0034 INSTALLED UNKN
			TO 2013/0030 SH
			0010/0132 (CONN)
	000000 FT		000000 FT 2 0 66147 0 01 0064+97
			WITMER RD
KIRKHAM DR (TWP)			(SR2013 SEG 0030/1235)
			NC OLD ORCHARD RD
ORCHARD RD			MFC BEGIN = D
(SR2013 SEG 0030/1235)	0010/0000		0010/0000 LENGTH(AH 3735 BK 0000)

DIR: B TOTAL LEN: 5.153 MI. DIST: 08-4 SR: 2005
LEFT MUN: SPRINGETTSBURY T RIGHT MUN: SPRINGETTSBURY T

PLEASANT VALLEY RD (TWP) 027203 FT INTER-AHD

027207 FT INTER-AHD PLEASANT VALLEY RD (TWP)

DIR: B TOTAL LEN: 5.153 MI. DIST: 08-4 SR: 2005
LEFT MUN: SPRINGETTSBURY T RIGHT MUN: SPRINGETTSBURY T

WHITEFORD RD (T355)	0131/1760		0130/1764	WHITEFORD RD (T355)
			0130/1580	RAMP H RD (SR8006 SEG 0500/0000)
ARSENAL RD OP ID 66/0030/0390/0000	0131/1219		0130/1226	ARSENAL RD OP ID 66/0030/0390/0000
RAMP E RD (SR8006 SEG 0010/0885)				RAMP E RD (SR8006 SEG 0010/0885)
RAMP F RD (SR8006 SEG 0750/0000)	0131/1096		0130/1099	RAMP F RD (SR8006 SEG 0750/0000)
			0130/0944	TO 8006/0750 SH (CONN)
FROM 8006/0010 SH (CONN)	0131/0910			
018 "DIA CIRC CONCR LEN=0075 INSTALLED UNKN	0131/0705		0130/0705	018 "DIA CIRC CONCR LEN=0150 INSTALLED UNKN
CATERPILLAR DR (PRDR)				CATERPILLAR RD (PRDR)
INDUSTRIAL RD (PRDR)	0131/0100		0130/0100	INDUSTRIAL RD (PRDR)
2 0 66045 0 03 0365+46	025443 FT		025443 FT	2 0 66045 0 03 0360+04
MFC BEGIN = C LENGTH(AH 1760 BK 1650)	0131/0000		0130/0000	MFC BEGIN = C LENGTH(AH 1764 BK 1650)
				048"H 36"W CON BOX CUL
			0120/1388	LEN=0099 INSTALLED UNKN
				048"H 36"W CON BOX CUL
			0120/1387	LEN=0040 INSTALLED UNKN
				024"H 24"W CON BOX CUL
			0120/1384	LEN=0099 INSTALLED UNKN
			0120/1311	(AAR 517835U)#TRKS 01
				INDUSTRIAL WY (T991)
			0120/0763	
			0120/0681	BMSEN 66/2005/0120/0657
				2 0 66045 0 03 0354+67
				T.MILL CREEK
			0120/0657	BMSBG 66/2005/0120/0657
				018 "DIA CIRC CONCR
			0120/0527	LEN=0099 INSTALLED UNKN
WALLACE ST (T993)	0120/0317			
				018 "DIA CIRC CONCR
			0120/0180	LEN=0099 INSTALLED UNKN
				018 "DIA CIRC CONCR
			0120/0146	LEN=0099 INSTALLED UNKN
	023793 FT		023793 FT	2 0 66045 0 03 0343+46

DIR: B TOTAL LEN: 5.153 MI. DIST: 08-4 SR: 2005
LEFT MUN: SPRINGETTSBURY T RIGHT MUN: SPRINGETTSBURY T

KENT RD (T410)	0110/1125	0120/0000	LENGTH(AH 1650 BK 1575)
			NC MEMORY LN
			MARKET ST
			(SR0462 SEG 0131/0000)
			(SR0462 SEG 0130/0000)
		0110/0664	
	022218 FT	022218 FT	2 0 66045 0 02 0327+71
			EASTERN BL
			(T982)
		0110/0000	LENGTH(AH 1575 BK 0892)
			LC TO EASTERN BL
		0100/0721	(CONN)
2 0 66045 0 02 0318+79	021326 FT	021326 FT	
SECOND AV (T964)	0100/0000	0100/0000	LENGTH(AH 0892 BK 1673)
THIRD AV (T775)	0090/1119		
			CAMBRIDGE RD
		0090/0755	(T997)
			999"H 00"W **UNKNOWN**
		0090/0731	LEN=0099 INSTALLED UNKN
FIFTH AV (T997)	0090/0562		
			004 "DIA CIRC METAL
		0090/0259	LEN=0099 INSTALLED UNKN
			999 "DIA CIR UNKNOWN
		0090/0027	LEN=0099 INSTALLED UNKN
	019653 FT	019653 FT	2 0 66045 0 02 0302+06
			SEVENTH AV
			(T985)
		0090/0000	LENGTH(AH 1673 BK 1671)
			018 "DIA CIRC METAL
		0080/1113	LEN=0036 INSTALLED UNKN
NINTH AV (T965)	0080/1107		
			060"H 72"W ELLIP METAL
		0080/0852	LEN=0084 INSTALLED UNKN
			T.MILL CREEK
			STRUCTURE LENGTH 8 FT
		0080/0465	BMSID 66/2005/0080/0465
			RALEIGH DR
			(T973)
		0080/0254	
2 0 66045 0 02 0285+00	017982 FT	017982 FT	
WASHINGTON RD			

DIR: B TOTAL LEN: 5.153 MI. DIST: 08-4 SR: 2005
LEFT MUN: SPRINGETTSBURY T RIGHT MUN: SPRINGETTSBURY T

(T878)

0080/0000

015728 FT

013070 FT

0080/0000 LENGTH(AH 1671 BK 2254)
042 "DIA CIRC METAL
0070/1970 LEN=0052 INSTALLED UNKN
030 "DIA CIRC METAL
0070/1636 LEN=0035 INSTALLED UNKN
018 "DIA CIRC METAL
0070/1588 LEN=0099 INSTALLED UNKN
FROM 0124/0041 SH
0070/1371 (CONN)
NC HAINES RD
MOUNT ROSE AV
(SR0124 SEG 0041/0817)
(SR0124 SEG 0040/0785)
0070/1214 MFC BEGIN = C
BRIDLEWOOD WY
0070/0707 (TWP)
RAMP K RD
0070/0330 (SR8011 SEG 0012/0350)
018 "DIA CIRC METAL
0070/0092 LEN=0042 INSTALLED UNKN
015728 FT 2 0 66045 0 01 0263+48
0070/0000 LENGTH(AH 2254 BK 2658)
015 "DIA CIRC METAL
0060/2062 LEN=0050 INSTALLED UNKN
018 "DIA CIRC METAL
0060/1783 LEN=0040 INSTALLED UNKN
018"H 24"W ELLIP METAL
0060/1673 LEN=0035 INSTALLED UNKN
015 "DIA CIRC METAL
0060/1540 LEN=0030 INSTALLED UNKN
015 "DIA CIRC METAL
0060/1406 LEN=0030 INSTALLED UNKN
SPRINGETTSBURY
0060/1290 YORK T
015 "DIA CIRC METAL
0060/1128 LEN=0040 INSTALLED UNKN
024 "DIA CIRC METAL
0060/0856 LEN=0032 INSTALLED UNKN
018 "DIA CIRC METAL
0060/0716 LEN=0040 INSTALLED UNKN
018 "DIA CIRC METAL
0060/0422 LEN=0042 INSTALLED UNKN
018 "DIA CIRC METAL
0060/0075 LEN=0080 INSTALLED UNKN
013070 FT 2 0 66045 0 00 0236+63
ALYCE CR
(T714)
0060/0000 LENGTH(AH 2658 BK 2654)
018 "DIA CIRC METAL

DIR: B TOTAL LEN: 5.153 MI. DIST: 08-4 SR: 2005
LEFT MUN: YORK T RIGHT MUN: YORK T

```
                                                 0050/2486 LEN=0044 INSTALLED UNKN
                                                 0050/2313 BMSEN 66/2005/0050/2300
                                                           2 0 66045 0 00 0234+61
                                                           T.MILL CREEK
                                                 0050/2300 BMSBG 66/2005/0050/2300
                                                           018 "DIA CIRC METAL
                                                 0050/2205 LEN=0070 INSTALLED UNKN
                                                           018 "DIA CIRC METAL
                                                 0050/2036 LEN=0035 INSTALLED UNKN

                                                           018 "DIA CIRC METAL
                                                 0050/1376 LEN=0048 INSTALLED 1999
                                                           018 "DIA CIRC METAL
                                                 0050/1325 LEN=0048 INSTALLED UNKN
                                                           024"H 48"W ELLIP METAL
                                                 0050/1118 LEN=0042 INSTALLED UNKN

                                                           018 "DIA CIRC METAL
                                                 0050/0351 LEN=0040 INSTALLED UNKN
                    010416 FT                    010416 FT 2 0 66045 0 00 0210+50
                                                 5 0050/0000 LENGTH(AH 2654 BK 3733)
                                                           018 "DIA CIRC METAL
                                                 0040/3640 LEN=0040 INSTALLED UNKN
                                                           015 "DIA CIRC METAL
                                                 0040/3272 LEN=0044 INSTALLED UNKN
                                                           024 "DIA CIRC METAL
                                                 0040/2700 LEN=0035 INSTALLED UNKN

                                                           018 "DIA CAST IRON
                                                 0040/2018 LEN=0040 INSTALLED UNKN
                                                           071"H 47"W ELLIP METAL
                                                 0040/1590 LEN=0010 INSTALLED 1999
                                                           CHAMBERS RD
                                                 0040/1456 (T729)
                                                           018 "DIA CIRC METAL
                                                 0040/1429 LEN=0020 INSTALLED 1999


                                                           018 "DIA CIRC METAL
                                                 0040/0050 LEN=0036 INSTALLED UNKN
2 0 66045 0 00 0173+17 006683 FT                 006683 FT
CHESTNUT HILL RD
(T692)                0040/0000                  5 0040/0000 LENGTH(AH 3733 BK 2582)
                                                           015"H 21"W ELLIP METAL
                                                 0030/2383 LEN=0030 INSTALLED UNKN
                                                           OLD DUTCH LN
                                                 0030/1785 (T692)
                                                           036"H 54"W ELLIP METAL
                                                 0030/1731 LEN=0044 INSTALLED UNKN
```

DIR: B TOTAL LEN: 5.153 MI. DIST: 08-4 SR: 2005
LEFT MUN: YORK T RIGHT MUN: YORK T

		021"H 27"W ELLIP METAL
	0030/1495	LEN=0040 INSTALLED UNKN
		015"H 21"W ELLIP METAL
	0030/1300	LEN=0030 INSTALLED UNKN
		015"H 21"W ELLIP METAL
	0030/1081	LEN=0035 INSTALLED UNKN
		036"H 54"W ELLIP METAL
	0030/0948	LEN=0040 INSTALLED UNKN
		021"H 27"W ELLIP METAL
	0030/0817	LEN=0040 INSTALLED UNKN
		015"H 21"W ELLIP METAL
	0030/0464	LEN=0030 INSTALLED UNKN
		018 "DIA CIRC METAL
	0030/0050	LEN=0030 INSTALLED UNKN
004101 FT	004101 FT	2 0 66045 0 00 0147+35
		BELLE RD
		(T747)
	S 0030/0000	LENGTH(AH 2582 BK 2248)
		054 "DIA CIRC METAL
	0020/2130	LEN=0031 INSTALLED UNKN
		021"H 27"W ELLIP METAL
	0020/1142	LEN=0040 INSTALLED UNKN
		024 "DIA CIRC METAL
	0020/0116	LEN=0031 INSTALLED UNKN
001853 FT	001853 FT	2 0 66045 0 00 0124+87
	S 0020/0000	LENGTH(AH 2248 BK 1853)
		018 "DIA CIRC METAL
	0010/1663	LEN=0043 INSTALLED UNKN
		SAGE HILL DR
	0010/1489	(TWP)
		015"H 21"W ELLIP METAL
	0010/1131	LEN=0041 INSTALLED UNKN
		015"H 21"W ELLIP METAL
	0010/0865	LEN=0040 INSTALLED UNKN
	0010/0639	BMSEN 66/2005/0010/0600
		2 0 66045 0 00 0105+70
		MILL CREEK
	0010/0600	BMSBG 66/2005/0010/0600
		023 "DIA CIRC CONCR
	0010/0305	LEN=0051 INSTALLED UNKN
000000 FT	000000 FT	2 0 66045 0 00 0105+70
		NC CAMP BETTY WASHINGTON RD
		SPRINGWOOD RD
		(SR2002 SEG 0070/0000)
		MFC BEGIN = D
	S 0010/0000	LENGTH(AH 1853 BK 0000)

DIR: N TOTAL LEN: .623 MI. DIST: 08-4 SR: 2003
LEFT MUN: SPRINGETTSBURY T RIGHT MUN: SPRINGETTSBURY T

003276 FT

003289 FT
INTER-AHD HILLS RD
(T945)
LOUCKS RD
(SR0030 SEG 0381/0000)
(SR0030 SEG 0380/0000)

UNNAMED RD
(PRDR)

0020/2003

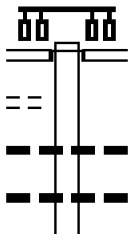

0020/2564

024 "DIA CIRC CONCR
0020/1932 LEN=0057 INSTALLED UNKN
018 "DIA CIRC CONCR
0020/1869 LEN=0001 INSTALLED UNKN
018 "DIA CIRC METAL

DIR: N TOTAL LEN: .623 MI. DIST: 08-4 SR: 2003
LEFT MUN: SPRINGETTSBURY T RIGHT MUN: SPRINGETTSBURY T

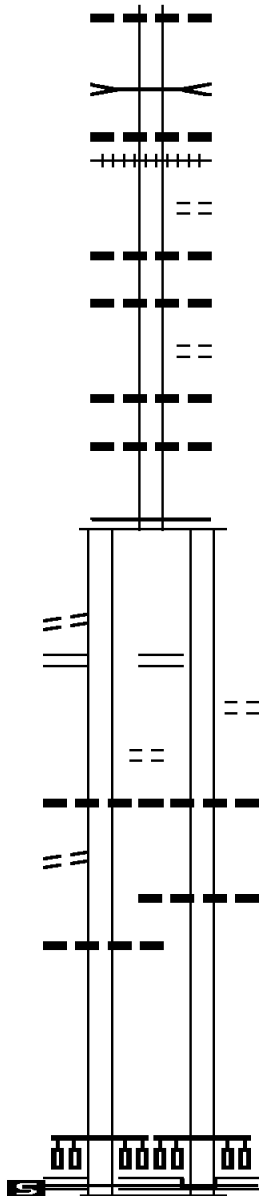

0020/1706 LEN=0050 INSTALLED UNKN
TRIB MILL CR
STRUCTURE LENGTH 18 FT
0020/1151 BMSID 66/2003/0020/1151
024 "DIA CIRC CONCR
0020/1122 LEN=0070 INSTALLED UNKN
0020/1038 (AAR 517836B)#TRKS 01
INDUSTRIAL HW
0020/0963 (T991)
018 "DIA CIRC CONCR
0020/0937 LEN=0001 INSTALLED UNKN
018 "DIA CIRC CONCR
0020/0585 LEN=0054 INSTALLED UNKN
WALLACE ST
0020/0559 (T993)
018 "DIA CIRC CONCR
0020/0206 LEN=0064 INSTALLED UNKN
018 "DIA CIR PLASTIC
0020/0008 LEN=0028 INSTALLED 2016
000712 FT 000725 FT 2 0 66208 0 00 0007+44
MFC BEGIN = B
0020/0000 LENGTH(AH 2564 BK 0725)

TO 8013/0750 SH
(CONN) 0011/0707
RAMP P RD
(SR8013 SEG 0750/0000) 0011/0638

RAMP P RD
0010/0638 (SR8013 SEG 0750/0000)
PHILADELPHIA ST
0010/0627 (T995)

PHILADELPHIA ST
(T995) 0011/0624
018 "DIA CIRC METAL
LEN=0025 INSTALLED UNKN 0011/0513
TO 0462/0111 SH
(CONN) 0011/0160

018 "DIA CIRC CONCR
0010/0513 LEN=0040 INSTALLED UNKN

018 "DIA CIRC CONCR
0010/0111 LEN=0032 INSTALLED UNKN

018 "DIA CIRC CONCR
LEN=0044 INSTALLED UNKN 0011/0100

000000 FT 2 0 66208 0 00 0000+00
NC NORTH HILLS RD
MARKET ST
(SR0462 SEG 0110/0642)
(SR0462 SEG 0111/0650)

2 0 66208 0 00 0000+00 000000 FT
NC NORTH HILLS RD
MARKET ST
(SR0462 SEG 0110/0642)
(SR0462 SEG 0111/0650)

INTER-BK FROM 8013/0010 SH
(CONN)
MFC BEGIN = B
0010/0000 LENGTH(AH 0725 BK 0000)

MFC BEGIN = B
LENGTH(AH 0712 BK 0000) 0011/0000

DIR: E TOTAL LEN: 5.794 MI. DIST: 08-4 SR: 2002
LEFT MUN: RED LION B RIGHT MUN: RED LION B

	030594 FT		030594 FT	
			INTER-AHD	HIGH ST
				(SR0624 SEG 0010/0000)
				MAIN ST
				(SR0024 SEG 0320/0000)
			0130/2029	
				ALLEY
		==	0130/1891	(BORO)
RR LN (BORO)	0130/1687	==		
				CHARLES ST
		== ==	0130/1524	(BORO)
				FRANKLIN ST
		== ==	0130/0892	(BORO)
				SYCAMORE ST
		==	0130/0562	(BORO)
				WESTERN AV
		== ==	0130/0187	(BORO)
				015 "DIA CAST IRON
			0130/0147	LEN=0028 INSTALLED UNKN
				018 "DIA CAST IRON
			0130/0074	LEN=0030 INSTALLED UNKN
	028565 FT		028565 FT	2 0 66181 0 00 0065+77
			NC	HIGH ST
			5 0130/0000	LENGTH(AH 2029 BK 3278)
				018 "DIA CIRC METAL
			0120/3077	LEN=0030 INSTALLED UNKN
				RED LION
			0120/3044	YORK T
				VULCAN RD

DIR: E TOTAL LEN: 5.794 MI. DIST: 08-4 SR: 2002
LEFT MUN: YORK T RIGHT MUN: YORK T

			0120/2965 (TWP)
			018 "DIA CIR PLASTIC
			0120/2712 LEN=0034 INSTALLED UNKN
CARRIAGE LN (PRDR)	0120/2437		
			024 "DIA CIRC METAL
			0120/2211 LEN=0040 INSTALLED UNKN
			0120/1761 BMSEN 66/2002/0120/1750
			2 0 66181 0 00 0050+75
			T.MILL CK.
			0120/1750 BMSBG 66/2002/0120/1750
			018 "DIA CIRC METAL
			0120/1527 LEN=0039 INSTALLED UNKN
			018 "DIA CIR PLASTIC
			0120/1248 LEN=0050 INSTALLED UNKN
			036 "DIA CIRC METAL
			0120/1007 LEN=0144 INSTALLED UNKN
			030 "DIA CIRC METAL
			0120/0842 LEN=0050 INSTALLED UNKN
FURLONG WY (PRDR)	0120/0792		
			018 "DIA CIR PLASTIC
			0120/0416 LEN=0040 INSTALLED 1998
			018 "DIA CIR PLASTIC
			0120/0134 LEN=0040 INSTALLED 1999
			036 "DIA CIRC METAL
			0120/0031 LEN=0050 INSTALLED 1999
SHETLAND DR (TWP)	0120/0027		
	025287 FT		025287 FT 2 0 66181 0 00 0033+26
			NC SPRINGWOOD RD
			LOCUST ST
			(T715)
			5 0120/0000 LENGTH(AH 3278 BK 3323)
			018 "DIA CIRC METAL
			0110/2779 LEN=0030 INSTALLED UNKN
			023 "DIA CIRC CONCR
			0110/2474 LEN=0044 INSTALLED UNKN
			018 "DIA CIRC METAL
			0110/2467 LEN=0036 INSTALLED UNKN
			024 "DIA CIRC METAL
			0110/2263 LEN=0038 INSTALLED UNKN
			018 "DIA CIRC METAL
			0110/2119 LEN=0050 INSTALLED 1999
			024 "DIA CIRC METAL
			0110/1680 LEN=0034 INSTALLED UNKN
			018 "DIA CIR PLASTIC
			0110/1210 LEN=0040 INSTALLED 1998
			018 "DIA CIRC METAL
			0110/1167 LEN=0040 INSTALLED 1999

DIR: E TOTAL LEN: 5.794 MI. DIST: 08-4 SR: 2002
LEFT MUN: YORK T RIGHT MUN: YORK T

			BOUNDARY AV
			(BORO)
			YORK
		0110/1161	YOE BOROUGH B
			048 "DIA CIRC METAL
		0110/0916	LEN=0045 INSTALLED UNKN
			018 "DIA CIRC METAL
		0110/0708	LEN=0040 INSTALLED UNKN
			012 "DIA CIRC METAL
		0110/0526	LEN=0038 INSTALLED UNKN
			018 "DIA CIRC METAL
		0110/0205	LEN=0080 INSTALLED UNKN
			018 "DIA CIRC CONCR
		0110/0155	LEN=0125 INSTALLED UNKN
			CHURCH ST
		0110/0116	(BORO)
	021964 FT	021964 FT	2 0 66181 0 00 0000+00
			MAIN ST
			(SR2007 SEG 0030/0652)
		S 0110/0000	LENGTH(AH 3323 BK 2572)
			012 "DIA CAST IRON
		0100/2275	LEN=0040 INSTALLED UNKN
			MASON AV
		0100/2266	(BORO)
MAPLE ST (BORO)	0100/1985		
			024 "DIA CIR PLASTIC
		0100/1600	LEN=0041 INSTALLED UNKN
			024 "DIA CIR PLASTIC
		0100/1467	LEN=0035 INSTALLED 1998
			018 "DIA CIRC METAL
		0100/1255	LEN=0042 INSTALLED UNKN
			048 "DIA CIRC METAL
		0100/1115	LEN=0040 INSTALLED 1999
			045"H 69"W ELLIPTICAL*
		0100/1087	LEN=0035 INSTALLED UNKN
			YOE BOROUGH
		0100/0950	YORK T
			024 "DIA CIRC METAL
		0100/0651	LEN=0040 INSTALLED UNKN
	019392 FT	019392 FT	2 0 66045 0 00 0025+72
		NC	GEORGE ST
			WALNUT ST
			(T722)
		S 0100/0000	LENGTH(AH 2572 BK 2612)
			024 "DIA CIRC METAL
		0090/1747	LEN=0052 INSTALLED UNKN

DIR: E TOTAL LEN: 5.794 MI. DIST: 08-4 SR: 2002
LEFT MUN: YORK T RIGHT MUN: YORK T

			018 "DIA CIR PLASTIC
		0090/1357	LEN=0040 INSTALLED 1998
			018 "DIA CIR PLASTIC
		0090/0852	LEN=0040 INSTALLED 1998
			024 "DIA CIR PLASTIC
		0090/0556	LEN=0050 INSTALLED 1999
	016780 FT	016780 FT	2 0 66045 0 00 0051+49
		S 0090/0000	LENGTH(AH 2612 BK 2300)
			015 "DIA CIRC METAL
		0080/1718	LEN=0031 INSTALLED UNKN
			018"H 24"W ELLIP METAL
		0080/0989	LEN=0036 INSTALLED UNKN
			023 "DIA CIRC CONCR
		0080/0977	LEN=0037 INSTALLED UNKN
		0080/0683	BMSEN 66/2002/0080/0621
			2 0 66045 0 00 0067+91
			T.MILL CREEK
		0080/0674	BMSBG 66/2002/0080/0621
CHAPEL CHURCH RD (T736)	0080/0644		
			048"H 72"W CON BOX CUL
		0080/0635	LEN=0030 INSTALLED UNKN
			024 "DIA CIR PLASTIC
		0080/0440	LEN=0050 INSTALLED 1999
			018 "DIA CIR PLASTIC
		0080/0161	LEN=0040 INSTALLED 1998
	014480 FT	014480 FT	2 0 66045 0 00 0074+49
		S 0080/0000	LENGTH(AH 2300 BK 3004)
			023 "DIA CIRC CONCR
		0070/2998	LEN=0039 INSTALLED UNKN
			023 "DIA CIRC CONCR
		0070/2880	LEN=0039 INSTALLED UNKN
			018 "DIA CIRC METAL
		0070/2794	LEN=0038 INSTALLED UNKN
			023 "DIA CIRC CONCR
		0070/2553	LEN=0042 INSTALLED UNKN
			018 "DIA CIRC METAL
		0070/2468	LEN=0044 INSTALLED UNKN
			030 "DIA CIRC METAL
		0070/1850	LEN=0047 INSTALLED UNKN
OAKWOOD DR (PRDR)	0070/1813		
		0070/1369	BMSEN 66/2002/0070/1430
			2 0 66045 0 00 0105+70
			MILL CREEK
		0070/1344	BMSBG 66/2002/0070/1430
			018 "DIA CIR PLASTIC
		0070/1101	LEN=0040 INSTALLED UNKN

DIR: E TOTAL LEN: 5.794 MI. DIST: 08-4 SR: 2002
LEFT MUN: YORK T RIGHT MUN: YORK T

			030 "DIA CIRC CONCR
		0070/0598	LEN=0048 INSTALLED UNKN
			015 "DIA CIRC METAL
		0070/0518	LEN=0054 INSTALLED UNKN
	011476 FT	011476 FT	2 0 66045 0 00 0105+70
			023 "DIA CIRC CONCR
			LEN=0019 INSTALLED UNKN
CAMP BETTY WASHINGTON R			MFC BEGIN = D
(SR2005 SEG 0010/0000)	0070/0000	S 0070/0000	LENGTH(AH 3004 BK 2127)
			024 "DIA CIRC METAL
		0060/2007	LEN=0052 INSTALLED UNKN
			023 "DIA CIRC CONCR
		0060/1966	LEN=0080 INSTALLED UNKN
			018"H 36"W ELLIP METAL
		0060/1610	LEN=0050 INSTALLED UNKN
			044 "DIA CIRC CONCR
		0060/1591	LEN=0061 INSTALLED UNKN
			CHESTNUT HILL RD
			(T714)
		0060/0866	
	009349 FT	009349 FT	2 0 66053 0 01 0093+16
			PENN BL
			(TWP)
		S 0060/0000	LENGTH(AH 2127 BK 2214)
			024 "DIA CIR PLASTIC
		0050/1488	LEN=0050 INSTALLED 1998
			BELLAIRE DR
		0050/1290	(TWP)
DUQUESNE RD			
(T692)	0050/0754		
		0050/0591	BMSEN 66/2002/0050/0577
			2 0 66053 0 01 0080+05
			BR.STONY CK.
		0050/0577	BMSBG 66/2002/0050/0577
	007135 FT	007135 FT	2 0 66053 0 01 0071+02
			SCHOOL ST
			(T692)
		S 0050/0000	LENGTH(AH 2214 BK 3268)
			WILLETTA CT
		0040/2824	(TWP)
		0040/1031	BMSEN 66/2002/0040/1017
			2 0 66053 0 01 0051+78
			T. TO MILLCK

DIR: E TOTAL LEN: 5.794 MI. DIST: 08-4 SR: 2002
LEFT MUN: YORK T RIGHT MUN: YORK T

		0040/1017	BMSBG 66/2002/0040/1017
			018 "DIA CIRC METAL
		0040/0216	LEN=0052 INSTALLED UNKN
			060 "DIA CIRC METAL
		0040/0155	LEN=0082 INSTALLED UNKN
	003867 FT	003867 FT	2 0 66053 0 01 0038+34
			PAULINE DR
			(TWP)
		0040/0000	LENGTH(AH 3268 BK 0972)
			I-83
		0030/0655	OP ID 66/0083/0160/0277
			015 "DIA CIRC CONCR
		0030/0420	LEN=0035 INSTALLED UNKN
			018 "DIA CIRC CONCR
		0030/0250	LEN=0043 INSTALLED UNKN
2 0 66053 0 01 0028+62	002895 FT	002895 FT	
VICTORIA DR			
(PRDR)	0030/0000	0030/0000	LENGTH(AH 0972 BK 1795)
			MARSHALL AV
			(T739)
			DONNA LN
		0020/1126	(TWP)
OWEN RD			
(PRDR)	0020/0353		
QUEENSDALE DR			
(TWP)	0020/0138		
2 0 66053 0 00 0010+44	001100 FT	001100 FT	
QUEENSWOOD DR			
(TWP)	0020/0000	0020/0000	LENGTH(AH 1795 BK 0604)
			018 "DIA CIRC CONCR
		0012/0222	LEN=0050 INSTALLED UNKN
	000496 FT	000496 FT	0 0 00000 0 00 0000+00
HOLLYWOOD DR			MFC BEGIN = C
(SR3023 SEG 0010/0000)	0012/0000	0012/0000	LENGTH(AH 0604 BK 0496)
			018 "DIA CIRC CONCR
		0010/0489	LEN=0044 INSTALLED UNKN
			018 "DIA CIRC CONCR
		0010/0457	LEN=0033 INSTALLED UNKN
0 0 00000 0 00 0000+00	000000 FT	000000 FT	2 0 66053 0 00 0000+00
NC SPRINGWOOD RD		NC SPRINGWOOD RD	
QUEEN ST			QUEEN ST
(SR0074 SEG 0591/0821)			(SR0074 SEG 0591/0794)
(SR0074 SEG 0590/0832)			(SR0074 SEG 0590/0801)
MFC BEGIN = C			MFC BEGIN = C
LENGTH(AH 0496 BK 0000)	0011/0000	0010/0000	LENGTH(AH 0496 BK 0000)

DIR: B TOTAL LEN: 4.591 MI. DIST: 08-4 SR: 2001
LEFT MUN: HELLAM T RIGHT MUN: HELLAM T

024240 FT

024240 FT
INTER-AHD KREUTZ CREEK RD
(SR1014 SEG 0140/2634)
LINCOLN WY
(SR0462 SEG 0210/0000)
0100/2402

DIR: B TOTAL LEN: 4.591 MI. DIST: 08-4 SR: 2001
LEFT MUN: HELLAM T RIGHT MUN: HELLAM T

			ARNOLD LN
	==	0100/1120	(TWP)
			018 "DIA CIRC METAL
		0100/0940	LEN=0045 INSTALLED UNKN
			ENTRANCE TO PRINCE
	==	0100/0632	(PRDR)
			(APRA) MOBILE HOME PARK
			EXIT FROM PRINCE
POI		0100/0455	(PRDR)
		0100/0316	BMSEN 66/2001/0100/0296
			2 0 66019 0 00 0144+46
			KREUTZ CRK.
		0100/0296	BMSBG 66/2001/0100/0296
		0100/0018	BMSEN 66/2001/0100/0000
021838 FT		021838 FT	2 0 66019 0 00 0141+55
			KREUTZ CK.
			BMSBG 66/2001/0100/0000
		S 0100/0000	LENGTH(AH 2402 BK 1129)
020709 FT		020709 FT	2 0 66019 0 00 0130+49
			VALLEY ACRES RD
			(T787)
	==	S 0090/0000	LENGTH(AH 1129 BK 2982)
			CHERRY LN
	==	0080/1528	(PRDR)
			018"H 27"W ELLIP METAL
		0080/1164	LEN=0028 INSTALLED UNKN
017727 FT		017727 FT	2 0 66019 0 00 0101+12
			LIBHART MILL RD
			(SR2008 SEG 0010/0000)
		S 0080/0000	LENGTH(AH 2982 BK 2314)
			015 "DIA CIRC METAL
		0070/1659	LEN=0034 INSTALLED UNKN
OLD ORCHARD RD (SR2006 SEG 0010/3735) 0070/0144			
015413 FT		015413 FT	2 0 66019 0 00 0077+11

DIR: B TOTAL LEN: 4.591 MI. DIST: 08-4 SR: 2001
LEFT MUN: HELLAM T RIGHT MUN: HELLAM T

			FREYS LN
			(T763)
			HELLAM
			WINDSOR T
		0070/0000	LENGTH(AH 2314 BK 2231)
			018 "DIA CIRC METAL
		0060/1667	LEN=0030 INSTALLED UNKN
			018 "DIA CIRC METAL
		0060/0868	LEN=0034 INSTALLED UNKN
			021"H 15"W ELLIP METAL
		0060/0212	LEN=0060 INSTALLED 1998
	013182 FT	013182 FT	2 0 66019 0 00 0054+80
		0060/0000	LENGTH(AH 2231 BK 2279)
			FAKE RD
		0050/1823	(PRDR)
			015 "DIA CIRC METAL
		0050/1775	LEN=0034 INSTALLED UNKN
			BEADSLEY DR
		0050/1458	(TWP)
			WITMER RD
		0050/1012	(SR2013 SEG 0020/0000)
			024 "DIA CIRC METAL
		0050/0027	LEN=0033 INSTALLED UNKN
2 0 66019 0 00 0032+01	010903 FT	010903 FT	
STONEWOOD RD			
(SR2017 SEG 0010/0000)	0050/0000	0050/0000	LENGTH(AH 2279 BK 3222)
			024 "DIA CIRC METAL
		0040/3201	LEN=0022 INSTALLED UNKN
			018 "DIA CIRC METAL
		0040/3176	LEN=0030 INSTALLED UNKN
COUNTRY-BY-WAY			
(PRDR)	0040/1956		
			018 "DIA CIRC METAL
		0040/1950	LEN=0066 INSTALLED UNKN
			024 "DIA CIRC METAL
		0040/0041	LEN=0060 INSTALLED UNKN
	007681 FT	007681 FT	2 0 66019 0 00 0000+00
			EAST PROSPECT RD

DIR: B TOTAL LEN: 4.591 MI. DIST: 08-4 SR: 2001
LEFT MUN: WINDSOR T RIGHT MUN: WINDSOR T

			(SR0124 SEG 0120/0000)
		S 0040/0000	LENGTH(AH 3222 BK 2655)
		0030/2013	BMSEN 66/2001/0030/1959
			2 0 66161 0 00 0050+10
			KREUTZ CREEK
		0030/1959	BMSBG 66/2001/0030/1959
			018 "DIA CIRC CONCR
		0030/1908	LEN=0045 INSTALLED UNKN
			018 "DIA CIRC CONCR
		0030/1750	LEN=0037 INSTALLED UNKN
			072 "DIA CIRC METAL
		0030/0510	LEN=0036 INSTALLED UNKN
	005026 FT	005026 FT	2 0 66161 0 00 0050+10
		S 0030/0000	LENGTH(AH 2655 BK 2132)
			036 "DIA CIRC CONCR
		0020/1922	LEN=0038 INSTALLED UNKN
			SHETLAND LN
		0020/0680	(TWP)
	002894 FT	002894 FT	2 0 66161 0 00 0028+53
		S 0020/0000	LENGTH(AH 2132 BK 2894)
			PERCHERON DR
		0010/2629	(TWP)
NUGENT WY (TWP)	0010/2507		
			024 "DIA CIRC CONCR
		0010/2216	LEN=0030 INSTALLED UNKN
CLYDESDALE DR (TWP)	0010/1272		
			036 "DIA CIRC CONCR
		0010/1265	LEN=0036 INSTALLED UNKN
			SHIRE LN
		0010/0937	(TWP)
NESS RD (T753)	0010/0450		
	000000 FT	000000 FT	2 0 66161 0 00 0000+00
			MT PISGAH RD
			(SR2009 SEG 0060/0000)
			NC FREYSVILLE RD
			MFC BEGIN = D
FREYSVILLE RD (SR2009 SEG 0060/0000)	0010/0000	S 0010/0000	LENGTH(AH 2894 BK 0000)

DIR: B TOTAL LEN: .050 MI. DIST: 08-4 SR: 1043
LEFT MUN: HELLAM T RIGHT MUN: HELLAM T

000266 FT

000000 FT

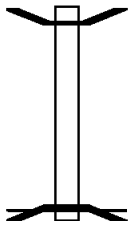

000266 FT BMSEN 66/1043/0010/0000
REF-AHD BURGS LN
0010/0266 (T776)
000000 FT 1 0 01069 0 00 0499+69
NC BURGS LN
REF-BK BURGS LN
(T776)
US 30 (EB)
BMSBG 66/1043/0010/0000
MFC BEGIN = E
0010/0000 LENGTH(AH 0266 BK 0000)

DIR: B TOTAL LEN: .047 MI. DIST: 08-4 SR: 1041
LEFT MUN: HELLAM T RIGHT MUN: HELLAM T

000247 FT

000000 FT

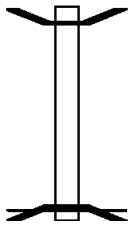

000247 FT BMSEN 66/1041/0010/0000
REF-AHD SHOE HOUSE RD
0010/0247 (TB53)
000000 FT 1 0 01069 0 00 0273+50
NC SHOE HOUSE RD
REF-BK SHOE HOUSE RD
(TB53)
US 30 (EB)
BMSBG 66/1041/0010/0000
MFC BEGIN = E
0010/0000 LENGTH(AH 0247 BK 0000)

DIR: B TOTAL LEN: .028 MI. DIST: 08-4 SR: 1039
LEFT MUN: SPRING GARDEN T RIGHT MUN: SPRING GARDEN T

000150 FT

000000 FT

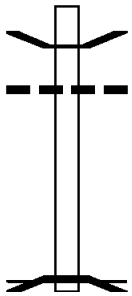

```
  000150 FT
* REF-AHD    EBERTS LN
  0010/0150  (TB10)
  0010/0136  BMSEN 66/1039/0010/0000
             018 "DIA CIRC CONCR
  0010/0005  LEN=0033 INSTALLED UNKN
  000000 FT  1 0 00789 0 00 0305+60
        NC EBERTS LN
* REF-BK     EBERTS LN
             (TB10)
             I-83
             BMSBG 66/1039/0010/0000
             MFC BEGIN = E
  0010/0000  LENGTH(AH 0150 BK 0000)
```

DIR: B TOTAL LEN: 3.055 MI. DIST: 08-4 SR: 1037
LEFT MUN: HELLAM T RIGHT MUN: HELLAM T

	016133 FT		016133 FT
RIVER RD			INTER-AHD RIVER RD
(T783)	0060/3238		0060/3238 (T783)
			018 "DIA CIR PLASTIC
			0060/2850 LEN=0035 INSTALLED 1999
			018 "DIA CIR PLASTIC
			0060/2253 LEN=0035 INSTALLED UNKN
			0060/1875 BMSEN 66/1037/0060/1862
			2 0 66089 0 00 0048+85
			T SUSQU.R.
			0060/1862 BMSBG 66/1037/0060/1862
			024 "DIA CIR PLASTIC
			0060/1206 LEN=0040 INSTALLED UNKN
			DARK HOLLOW RD
			0060/1188 (T776)
	012895 FT		012895 FT 2 0 66089 0 00 0029+41
			S 0060/0000 LENGTH(AH 3238 BK 3015)
			018 "DIA CIR PLASTIC
			0050/1136 LEN=0030 INSTALLED UNKN
	009880 FT		009880 FT 2 0 66089 0 00 0000+00
			HAUSER SCHOOL RD
			(SR1016 SEG 0010/0000)
			S 0050/0000 LENGTH(AH 3015 BK 1463)
FURNACE RD			
(SR1008 SEG 0150/2192)	0040/1275		
			020"H 28"W ELLIP METAL
			0040/0912 LEN=0030 INSTALLED UNKN
	008417 FT		008417 FT 2 0 66018 0 02 0201+65
			S 0040/0000 LENGTH(AH 1463 BK 3006)

DIR: B TOTAL LEN: 3.055 MI. DIST: 08-4 SR: 1037
LEFT MUN: HELLAM T RIGHT MUN: HELLAM T

			048 "DIA CIR PLASTIC
		0030/1121	LEN=0045 INSTALLED UNKN
			060 "DIA CIRC METAL
		0030/0906	LEN=0040 INSTALLED UNKN
2 0 66018 0 02 0165+49	005411 FT	005411 FT	HATCHERY RD
RUDY RD			(T780)
(T780)	0030/0000	0030/0000	LENGTH(AH 3006 BK 2798)
			018 "DIA CIR PLASTIC
		0020/2748	LEN=0040 INSTALLED UNKN
TULIP LN			
(TWP)	0020/1998		
			024 "DIA CIR PLASTIC
		0020/1493	LEN=0060 INSTALLED 2002
	002613 FT	002613 FT	2 0 66018 0 02 0137+51
		0020/0000	LENGTH(AH 2798 BK 2613)
			048"H 72"W ELLIP CONC
		0010/2271	LEN=0100 INSTALLED UNKN
			018 "DIA CIR PLASTIC
		0010/2137	LEN=0070 INSTALLED UNKN
HORN RD			
(T779)	0010/1985		
			018 "DIA CIR PLASTIC
		0010/1866	LEN=0055 INSTALLED UNKN
			US 30 WB
		0010/1779	OP ID 66/0030/0491/0000
			US 30
		0010/1676	OP ID 66/0030/0490/0000
			048"H 84"W ELLIP CONC
		0010/1264	LEN=0067 INSTALLED UNKN
			021"H 29"W ELLIP CONC
		0010/0048	LEN=0054 INSTALLED UNKN
	000000 FT	000000 FT	2 0 66018 0 01 0111+38
			NC ACCOMAC RD
			LINCOLN HW
			(SR0462 SEG 0250/0604)
			MFC BEGIN = E
		0010/0000	LENGTH(AH 2613 BK 0000)

DIR: B TOTAL LEN: .616 MI. DIST: 08-4 SR: 1035
LEFT MUN: SPRINGETTSBURY T RIGHT MUN: SPRINGETTSBURY T

	003250 FT	003250 FT	MUNDIS MILL RD (SR1012 SEG 0042/0000)
		0020/0796	024 "DIA CIRC CONCR
		0020/0753	LEN=0052 INSTALLED UNKN
			HAMMOND RD
		0020/0435	(T833)
GRANT ST (TWP)	0020/0201		
	002454 FT	002454 FT	2 0 66021 0 01 0160+47
			ACADEMY RD (T838)
		S 0020/0000	LENGTH(AH 0796 BK 2454)
GRANT DR (TWP)	0010/2301		
			018 "DIA CIR PLASTIC
		0010/2028	LEN=0040 INSTALLED UNKN
			T CODOROUS
			STRUCTURE LENGTH 8 FT
		0010/2016	BMSID 66/1035/0010/2016
LEE CT (TWP)	0010/1947		
			015 "DIA CIRC METAL
		0010/1628	LEN=0035 INSTALLED UNKN
			018 "DIA CIR PLASTIC
		0010/0650	LEN=0025 INSTALLED 2014
			030"H 38"W ELLIP METAL
		0010/0305	LEN=0040 INSTALLED UNKN
CHURCH ST (T846)			
UNNAMED AL (TWP)	0010/0295		NC SHERIDAN RD
			024 "DIA CIR PLASTIC
		0010/0280	LEN=0035 INSTALLED UNKN
	000000 FT	000000 FT	2 0 66021 0 01 0135+00
			NC CHURCH ST
			SHERMAN ST (SR1033 SEG 0060/0000)
			MFC BEGIN = D
		S 0010/0000	LENGTH(AH 2454 BK 0000)

DIR: B TOTAL LEN: 3.516 MI. DIST: 08-4 SR: 1033
LEFT MUN: SPRINGETTSBURY T RIGHT MUN: SPRINGETTSBURY T

	018564 FT		018564 FT	
			INTER-AHD	MT ZION RD
MT ZION RD				(SR0024 SEG 0542/0000)
(SR0024 SEG 0542/0000)	0072/1854		0072/1854	
				054 "DIA CIRC CONCR
			0072/1518	LEN=0090 INSTALLED UNKN
				GLEN HOLLOW DR
		==	0072/1020	(TWP)
MUNDIS MILL RD				
(SR1012 SEG 0042/2578)	0072/0675			
				072 "DIA CIRC CONCR
			0072/0524	LEN=0092 INSTALLED UNKN
0 0 00000 0 00 0000+00	016710 FT		016710 FT	
HAMMOND RD				
(T833)	0072/0000	==	S 0072/0000	LENGTH(AH 1854 BK 3190)
WOODSIDE RD				
(TWP)	0060/2948	==		
				PARKVIEW RD
		==	0060/1370	(T858)
TANGLEWOOD LN				
(TWP)	0060/1334	==		
				015 "DIA CIRC METAL
			0060/1180	LEN=0035 INSTALLED UNKN
ACADEMY RD				
(T838)	0060/0849	==		
				015 "DIA CIRC METAL
			0060/0842	LEN=0040 INSTALLED UNKN
				018 "DIA CIRC METAL
			0060/0435	LEN=0001 INSTALLED UNKN
2 0 66019 0 01 0546+03	013520 FT		013520 FT	
CHURCH ST				
(SR1035 SEG 0010/0000)	0060/0000		S 0060/0000	LENGTH(AH 3190 BK 2554)
				018 "DIA CIRC METAL

DIR: B TOTAL LEN: 3.516 MI. DIST: 08-4 SR: 1033
LEFT MUN: SPRINGETTSBURY T RIGHT MUN: SPRINGETTSBURY T

```
                                                  0050/2554 LEN=0045 INSTALLED UNKN
                                                            024 "DIA CIRC METAL
                                                  0050/2132 LEN=0026 INSTALLED UNKN
PLEASANT VIEW DR
(T836)                    0050/1659
                                                            036"H 60"W ELLIP METAL
                                                  0050/1612 LEN=0073 INSTALLED UNKN

CHERRY LN
(TWP )                    0050/0961
SKYLINE DR
(T850)                    0050/0629

2 0 66021 0 01 0109+46 010966 FT                  010966 FT
MARION RD
(T852)                    0050/0000           S 0050/0000 LENGTH(AH 2554 BK 2239)

CHRONISTER ST
(T831)                    0040/1526
                                                            015 "DIA CIRC METAL
                                                  0040/1499 LEN=0001 INSTALLED UNKN
                                                            DRUCK VALLEY RD
                                                  0040/1480 (SR1014 SEG 0010/0000)
PARADISE RD
(T837)                    0040/0964

RIALE OAK RD
(T836)                    0040/0319
                                                            018 "DIA CIRC CONCR
                                                  0040/0101 LEN=0243 INSTALLED 1999
                                                            018 "DIA CIRC CONCR
                                                  0040/0100 LEN=0035 INSTALLED UNKN
                          008727 FT               008727 FT 2 0 66021 0 01 0088+72
                                                            RIDGEWOOD RD
                                                            (T857)
                                                        S 0040/0000 LENGTH(AH 2239 BK 3225)
                                                            MT HERMAN BL
                                                  0030/2678 (T835)

                                                            HAMILTON ST
                                                  0030/1993 (T853)
                                                            TOPPER ST
                                                  0030/1493 (T845)

CANTERBURY LN
(T855)                    0030/0831

                                                            BONNEVIEW ST
                                                  0030/0722 (T842)
                                                            015 "DIA CIRC METAL
                                                  0030/0450 LEN=0035 INSTALLED UNKN
```

DIR: B TOTAL LEN: 3.516 MI. DIST: 08-4 SR: 1033
LEFT MUN: SPRINGETTSBURY T RIGHT MUN: SPRINGETTSBURY T

ARTHUR ST (T841)	0030/0341		
ARSENAL RD (T928)	0030/0138		
			018"H 24"W ELLIP CONC
		0030/0128	LEN=0034 INSTALLED UNKN
	005502 FT	005502 FT	2 0 66021 0 01 0056+12
			LOUCKS RD
			(SR0030 SEG 0361/2012)
			(SR0030 SEG 0360/2018)
		S 0030/0000	LENGTH(AH 3225 BK 3611)
			ELEVENTH AV
		0020/3401	(T844)
			TENTH AV
		0020/3261	(T854)
			018 "DIA CIRC CONCR
		0020/3033	LEN=0001 INSTALLED UNKN
			EAGLE DR
		0020/3014	(PRDR)
			BUSCH BL
		0020/2788	(PRDR)
		0020/2493	BMSEN 66/1033/0020/2009
			018 "DIA CIRC CONCR
		0020/2315	LEN=0057 INSTALLED UNKN
			2 0 66021 0 00 0041+57
			I-83
		0020/2220	BMSBG 66/1033/0020/2009
			SPRINGETTSBURY
		0020/2037	SPRING GARDEN T
			018 "DIA CIRC CONCR
		0020/1992	LEN=0049 INSTALLED UNKN
OLIVE ST (TWP)	0020/0769		
			(AAR 517840R)#TRKS 01
			SPRING GARDEN
		0020/0420	YORK CITY C
			012 "DIA CIRC CONCR
		0020/0321	LEN=0528 INSTALLED UNKN
			FREDERICK AV
		0020/0156	(CITY)
			024 "DIA CIRC CONCR
		0020/0103	LEN=0001 INSTALLED UNKN
	001891 FT	001891 FT	2 0 66021 0 00 0018+91
			HAY ST
			(CITY)
		S 0020/0000	LENGTH(AH 3611 BK 1891)

DIR: B TOTAL LEN: 3.516 MI. DIST: 08-4 SR: 1033
LEFT MUN: YORK CITY C RIGHT MUN: YORK CITY C

HAY ST (CITY)	0010/1778		
			018 "DIA CIRC CONCR
		0010/1666	LEN=0035 INSTALLED UNKN
HUDSON ST (CITY)			
CHESTNUT ST (CITY)	0010/1290		
SILK AV (CITY)	0010/1143		
			WALLACE ST
		0010/1009	(CITY)
			GAS AV
		0010/0886	(CITY)
			015 "DIA CIRC METAL
		0010/0768	LEN=0034 INSTALLED UNKN
			PHILADELPHIA ST
			(CITY)
		0010/0755	
			015 "DIA CIRC METAL
		0010/0717	LEN=0036 INSTALLED UNKN
			012 "DIA CIRC METAL
		0010/0701	LEN=0035 INSTALLED UNKN
			GLEN AL
		0010/0603	(CITY)
			015 "DIA CIRC METAL
		0010/0565	LEN=0001 INSTALLED UNKN
GLEN PL (CITY)	0010/0547		
			WAYNE AV
		0010/0460	(CITY)
			015 "DIA CIRC METAL
		0010/0457	LEN=0035 INSTALLED UNKN
			015 "DIA CIRC METAL
		0010/0419	LEN=0001 INSTALLED UNKN
			CLARKE AV
		0010/0328	(CITY)
CLARKE AV (CITY)	0010/0213		
			SHELBY AV
		0010/0173	(CITY)
	000000 FT	000000 FT	2 0 66021 0 00 0000+00
			NC SHERMAN ST
			MARKET ST
			(CITY)
		INTER-BK	SHERMAN ST
			(CITY)
			MFC BEGIN = C
		0010/0000	LENGTH(AH 1891 BK 0000)

DIR: B TOTAL LEN: 2.997 MI. DIST: 08-4 SR: 1031
LEFT MUN: MANCHESTER B RIGHT MUN: MANCHESTER B

```
MAIN ST                        015823 FT                    015753 FT
(SR0181 SEG 0150/1046)
MAIN ST                                                                MAIN ST
(SR0181 SEG 0150/1046)         0071/0110                    0070/0040 (SR0181 SEG 0150/0923)
0 0 00000 0 00 0000+00         015713 FT                    015713 FT 0 0 00000 0 00 0000+00
MFC BEGIN = D                                                          MFC BEGIN = D
LENGTH(AH 0110 BK 1983)        0071/0000                    0070/0000 LENGTH(AH 0040 BK 1983)
                                                                       018 "DIA CIRC METAL
                                                            0060/1587 LEN=0035 INSTALLED UNKN
HARDING ST
(BORO)                         0060/1424
                                                                       015"H 24"W ELLIP METAL
                                                            0060/1416 LEN=0050 INSTALLED UNKN
                                                                       CHURCH ST
                                                            0060/1312 (BORO)
BROADWAY AV
(BORO)                         0060/1069
                                                                       ALLEY
                                                            0060/0998 (BORO)
ROOSEVELT AV
(BORO)                         0060/0702
                                                                       ROOSEVELT AV
                                                            0060/0684 (BORO)
                                                                       SUNSET DR
                                                            0060/0355 (BORO)
                               013730 FT                    013730 FT 2 0 66002 0 04 0978+75
                                                                   NC YORK ST
```

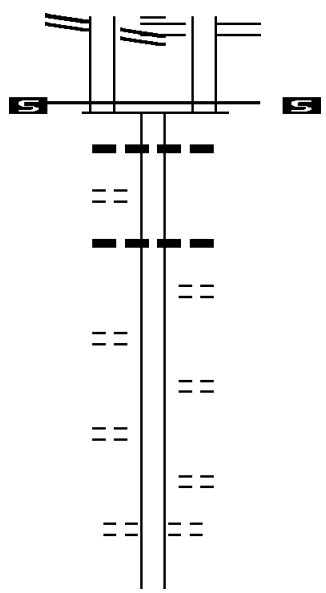

DIR: B TOTAL LEN: 2.997 MI. DIST: 08-4 SR: 1031
LEFT MUN: MANCHESTER B RIGHT MUN: MANCHESTER B

				MUSSER ST
				(SR0921 SEG 0170/0000)
				MANCHESTER
ZIONS VIEW RD				EAST MANCHESTER T
(SR0921 SEG 0170/0000)	0060/0000		5 0060/0000	LENGTH(AH 1983 BK 2773)
				015 "DIA CIRC METAL
			0050/2753	LEN=0040 INSTALLED UNKN
				015 "DIA CIRC METAL
			0050/1804	LEN=0030 INSTALLED UNKN
				LOUCKS ST
			0050/1615	(T916)
	010957 FT		010957 FT	2 0 66021 0 03 0411+32
				CORRIEDALE DR
				(T910)
			5 0050/0000	LENGTH(AH 2773 BK 2884)
				021"H 15"W ELLIP METAL
			0040/2309	LEN=0030 INSTALLED 2000
				MERINO DR
			0040/2029	(T912)
				015 "DIA CIRC METAL
			0040/1867	LEN=0030 INSTALLED UNKN
BEECHWOOD DR				
(TWP)	0040/1823			
				GREENFIELD LN
			0040/1236	(TWP)
				015 "DIA CIRC METAL
			0040/0657	LEN=0001 INSTALLED UNKN
				BESHORE SCHOOL RD
			0040/0645	(T914)
	008073 FT		008073 FT	2 0 66021 0 03 0391+41
				(APRA) WILLOW SPRINGS I
				EAST MANCHESTER
WILLOW SPRINGS LN				MANCHESTER T
(T941)	0040/0000	POI	5 0040/0000	LENGTH(AH 2884 BK 0911)
	007162 FT		007162 FT	2 0 66021 0 03 0382+30
				(APRA) HEATHER IND PRK
				MARIANNE DR
				(T897)
		POI	5 0030/0000	LENGTH(AH 0911 BK 3537)
ENGEL MACHINERY INC DR				
(PRDR)	0020/3184	POI	0020/3184	(APRA) ENGEL MACHINERY

DIR: B TOTAL LEN: 2.997 MI. DIST: 08-4 SR: 1031
LEFT MUN: MANCHESTER T RIGHT MUN: MANCHESTER T

				021"H 15"W ELLIP METAL
			0020/3119	LEN=0020 INSTALLED 2000
ENGEL MACHINERY INC DR (PRDR)	0020/2322	POI	0020/2322	(APRA) ENGEL MACHINERY
				SHADY LN
		==	0020/1421	(T941)
MAY RD (T962)	0020/1050	POI	0020/1050	(APRA) I-83 INDUSTRIAL
				018 "DIA CIRC METAL
			0020/0768	LEN=0040 INSTALLED UNKN
	003625 FT		003625 FT	2 0 66021 0 02 0346+93
			S 0020/0000	LENGTH(AH 3537 BK 3625)
CRONE RD (T941)	0010/3059	==		
				015 "DIA CIRC CONCR
			0010/2830	LEN=0045 INSTALLED UNKN
				018 "DIA CIRC METAL
			0010/2568	LEN=0093 INSTALLED UNKN
				ROSE CT
		==	0010/2300	(T986)
				015 "DIA CIRC CONCR
			0010/2245	LEN=0001 INSTALLED UNKN
				015"H 18"W ELLIP CONC
			0010/1535	LEN=0045 INSTALLED UNKN
				015 "DIA CIRC CONCR
			0010/1367	LEN=0040 INSTALLED UNKN
				018"H 01"W ELLIP CONC
			0010/1051	LEN=0045 INSTALLED UNKN
				012"H 15"W ELLIP CONC
			0010/0633	LEN=0040 INSTALLED UNKN
CONWAY ST (TWP)	0010/0440	==		
				018 "DIA CIRC CONCR
			0010/0270	LEN=0055 INSTALLED UNKN
				036 "DIA CIRC CONCR
			0010/0060	LEN=0001 INSTALLED UNKN
	000000 FT		000000 FT	2 0 66021 0 02 0311+02
			NC	BOARD RD
				CHURCH RD
				(SR0238 SEG 0140/2140)
			INTER-BK	RAMP E RD
				(SR8019 SEG 0010/0922)
				MFC BEGIN = D
			S 0010/0000	LENGTH(AH 3625 BK 0000)

DIR: B TOTAL LEN: .353 MI. DIST: 08-4 SR: 1029
LEFT MUN: EAST MANCHESTER T RIGHT MUN: EAST MANCHESTER T

SAGINAW RD
(SR1025 SEG 0020/0000)

001866 FT
0010/1866

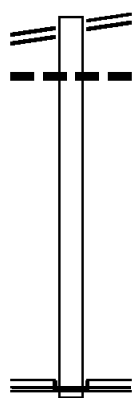

001866 FT SAGINAW RD
0010/1866 (SR1025 SEG 0020/0000)
021"H 15"W METAL ARCH
0010/1818 LEN=0040 INSTALLED 2003

000000 FT

000000 FT 2 0 66152 7 00 0000+00
NC MT HEBRON RD
CODORUS FURNACE RD
(SR1008 SEG 0030/0000)
INTER-BK MT HEBRON RD
(TWP)
MFC BEGIN = E
0010/0000 LENGTH(AH 1866 BK 0000)

DIR: B TOTAL LEN: .616 MI. DIST: 08-4 SR: 1027
LEFT MUN: EAST MANCHESTER T RIGHT MUN: EAST MANCHESTER T

	003253 FT	003253 FT	2ND ST
		0010/3253	(T949)
3RD ST (TWP)	0010/2948		
			4TH ST
		0010/2699	(T946)
			015 "DIA CIRC METAL
		0010/2226	LEN=0001 INSTALLED UNKN
			5TH ST
		0010/2188	(T947)
			060 "DIA CIRC METAL
		0010/2183	LEN=0100 INSTALLED 2006
5TH ST (T947)	0010/2164		
			PAW PAW AV
		0010/1950	(T948)
			WOODLAND DR
		0010/1198	(T927)
			048 "DIA CIRC METAL
		0010/0942	LEN=0040 INSTALLED UNKN
YORK ST (T965)	0010/0900		
			015 "DIA CIRC METAL
		0010/0339	LEN=0030 INSTALLED UNKN
	000000 FT	000000 FT	2 0 66020 0 04 0731+35
			NC MARKET ST
		INTER-BK	SAGINAW RD
			(SR1025 SEG 0020/2942)
LONG RD			MFC BEGIN = E
(SR1006 SEG 0020/2132)	0010/0000	0010/0000	LENGTH(AH 3253 BK 0000)

DIR: B TOTAL LEN: 1.054 MI. DIST: 08-4 SR: 1025
LEFT MUN: EAST MANCHESTER T RIGHT MUN: EAST MANCHESTER T

	005567 FT	005567 FT	
LONG RD		INTER-AHD	MARKET ST
(SR1006 SEG 0020/2132)	0020/2942	0020/2942	(SR1027 SEG 0010/0000)
			024 "DIA CIR PLASTIC
		0020/2879	LEN=0060 INSTALLED 2005
			018 "DIA CIR PLASTIC
		0020/1973	LEN=0040 INSTALLED 2005
			018 "DIA CIR PLASTIC
		0020/1094	LEN=0040 INSTALLED 2005
			024 "DIA CIR PLASTIC
		0020/0658	LEN=0040 INSTALLED 2005
			024 "DIA CIR PLASTIC
		0020/0503	LEN=0045 INSTALLED 2005
	002625 FT	002625 FT	2 0 66040 0 00 0056+02
			MT HEBRON RD
			(SR1029 SEG 0010/1866)
		0020/0000	LENGTH(AH 2942 BK 2625)
			024 "DIA CIRC CONCR
		0010/1839	LEN=0040 INSTALLED UNKN
			CATALINA DR
		0010/1362	(T917)
			024 "DIA CIRC METAL
		0010/0865	LEN=0040 INSTALLED 2005
MOBILE HOME PRK RD			
(PRDR)	0010/0740		
	000000 FT	000000 FT	2 0 66040 0 00 0030+75
		NC SAGINAW RD	
			CODORUS FURNACE RD
			(SR1008 SEG 0020/0000)
			MFC BEGIN = E
		0010/0000	LENGTH(AH 2625 BK 0000)

DIR: B TOTAL LEN: 1.328 MI. DIST: 08-4 SR: 1023
LEFT MUN: NEWBERRY T RIGHT MUN: NEWBERRY T

007010 FT	007010 FT	STILL HOUSE RD
	0040/2366	(T975)
		019"H 30"W ELLIP CONC
	0040/2009	LEN=0032 INSTALLED 2001
		019"H 30"W ELLIP CONC
	0040/1537	LEN=0032 INSTALLED 2001
		019"H 30"W ELLIP CONC
	0040/1132	LEN=0032 INSTALLED UNKN
		019"H 30"W ELLIP CONC
	0040/0759	LEN=0040 INSTALLED 2001
		019"H 30"W ELLIP CONC
	0040/0345	LEN=0032 INSTALLED UNKN
004644 FT	004644 FT	1 0 00892 0 01 0115+19
	0040/0000	LENGTH(AH 2366 BK 2081)
		038"H 60"W ELLIP CONC
	0030/1784	LEN=0032 INSTALLED 2015

DIR: B TOTAL LEN: 1.328 MI. DIST: 08-4 SR: 1023
LEFT MUN: NEWBERRY T RIGHT MUN: NEWBERRY T

				038"H 60"W ELLIP CONC
			0030/1593	LEN=0032 INSTALLED 2015
				038"H 60"W ELLIP CONC
			0030/1195	LEN=0032 INSTALLED 2015
				NEWBERRY
			0030/1179	GOLDSBORO B
				024 "DIA CIR PLASTIC
			0030/0398	LEN=0024 INSTALLED UNKN
				018 "DIA CIR PLASTIC
			0030/0356	LEN=0018 INSTALLED 2001
	002563 FT		002563 FT	1 0 00892 0 01 0094+11
			S 0030/0000	LENGTH(AH 2081 BK 1592)
				018 "DIA CIR PLASTIC
			0020/1440	LEN=0018 INSTALLED UNKN
UNNAMED ST (BORO)	0020/1389			
				015 "DIA CIRC METAL
			0020/1351	LEN=0035 INSTALLED UNKN
				024 "DIA CIR PLASTIC
			0020/0907	LEN=0040 INSTALLED UNKN
				014"H 30"W ELLIP METAL
			0020/0465	LEN=0030 INSTALLED UNKN
CHERRY ST (BORO)	0020/0250			
	000971 FT		000971 FT	1 0 00892 0 01 0078+19
				NC RAILROAD ST
			S 0020/0000	LENGTH(AH 1592 BK 0971)
				FIRST AV
			0010/0820	(BORO)
				012 "DIA CIRC METAL
			0010/0815	LEN=0014 INSTALLED UNKN
				018 "DIA CIRC METAL
			0010/0799	LEN=0025 INSTALLED UNKN
N YORK ST (BORO)	0010/0590			
				NC ZEIGLER ST
				009 "DIA CAST IRON
			0010/0570	LEN=0027 INSTALLED UNKN
				PENNSYLVANIA AV
			0010/0290	(BORO)
				018 "DIA CIRC METAL
			0010/0265	LEN=0005 INSTALLED UNKN
	000000 FT		000000 FT	1 0 00892 0 01 0068+48
				NC N YORK ST
				E BROADWAY
				(BORO)
			INTER-BK	YORK ST
				(SR0262 SEG 0210/0000)
W BROADWAY (SR0262 SEG 0210/0000)	0010/0000			MFC BEGIN = E
			S 0010/0000	LENGTH(AH 0971 BK 0000)

DIR: B TOTAL LEN: 2.208 MI. DIST: 08-4 SR: 1021
LEFT MUN: CONEWAGO T RIGHT MUN: CONEWAGO T

011659 FT		011659 FT	SUSQUEHANNA TR
		0040/2453	(SR0297 SEG 0030/0550)
			024 "DIA CIR PLASTIC
		0040/2034	LEN=0020 INSTALLED 1998
			PARROTT LN
	==	0040/2014	(TWP)
			024 "DIA CIRC CONCR
		0040/1137	LEN=0050 INSTALLED UNKN
			024 "DIA CIRC CONCR
		0040/0211	LEN=0045 INSTALLED UNKN
		0040/0014	BMSEN 66/1021/0040/0000
009206 FT		009206 FT	2 0 66038 0 01 0093+78
			T L CONOWAGO
			BMSBG 66/1021/0040/0000
	S	0040/0000	LENGTH(AH 2453 BK 2570)
			LUCKENBAUGH LN
	==	0030/2446	(PRDR)
			024 "DIA CIR PLASTIC
		0030/2276	LEN=0060 INSTALLED UNKN
			024 "DIA CIRC METAL
		0030/1955	LEN=0040 INSTALLED UNKN
			036 "DIA CIRC CONCR
		0030/1237	LEN=0035 INSTALLED UNKN
			030 "DIA CIRC METAL
		0030/0863	LEN=0040 INSTALLED 1998
			018 "DIA CIRC METAL
		0030/0580	LEN=0040 INSTALLED 1998
006636 FT		006636 FT	2 0 66038 0 01 0064+24

DIR: B TOTAL LEN: 2.208 MI. DIST: 08-4 SR: 1021
LEFT MUN: CONEWAGO T RIGHT MUN: CONEWAGO T

			BOWERS BRIDGE RD
			(T940)
		0030/0000	LENGTH(AH 2570 BK 2967)
		0020/2798	BMSEN 66/1021/0020/2746
			2 0 66038 0 01 0065+77
			POPLAR RUN
		0020/2750	BMSBG 66/1021/0020/2746
			018 "DIA CIRC METAL
		0020/2420	LEN=0040 INSTALLED UNKN
			018 "DIA CIRC METAL
2 0 66038 0 01 0034+57 003669 FT		0020/0301	LEN=0055 INSTALLED UNKN
ANDES RD		003669 FT	
(T929) 0020/0000		0020/0000	LENGTH(AH 2967 BK 3669)
			018 "DIA CIRC CONCR
		0010/3582	LEN=0035 INSTALLED UNKN
			018 "DIA CIRC METAL
		0010/3539	LEN=0020 INSTALLED UNKN
			036 "DIA CIRC CONCR
		0010/3507	LEN=0045 INSTALLED UNKN
		0010/2280	BMSEN 66/1021/0010/2069
			CONEWAGO
		0010/2123	EAST MANCHESTER T
			2 0 66038 0 00 1900+50
			LTL CONEWAGO
		0010/2111	BMSBG 66/1021/0010/2069
			CANAL RD
		0010/0862	(T940)
			024 "DIA CIRC METAL
		0010/0817	LEN=0055 INSTALLED UNKN
			043"H 64"W ELLIP METAL
		0010/0592	LEN=0040 INSTALLED 1999
000000 FT		000000 FT	2 0 66038 0 00 0000+00
			ZIONS VIEW RD
			(SR0921 SEG 0150/0000)
		NC	LOCUST POINT RD
CANAL RD ET			MFC BEGIN = D
(SR0921 SEG 0150/0000) 0010/0000		0010/0000	LENGTH(AH 3669 BK 0000)

DIR: B TOTAL LEN: 4.056 MI. DIST: 08-4 SR: 1019
LEFT MUN: YORK HAVEN B RIGHT MUN: YORK HAVEN B

	021415 FT		021415 FT	
			INTER-AHD	LANDVALE ST
				(SR0382 SEG 0010/0000)
PENNSYLVANIA AV				RIVER DR
(SR0181 SEG 0250/0867)	0090/1151		0090/1151	(SR1015 SEG 0010/0000)
REFFOLD ST				
(BORO)	0090/1005			
				012"H 18"W ELLIP METAL
			0090/0690	LEN=0001 INSTALLED UNKN
				PRIVATE DR
			0090/0385	(PRDR)
				018 "DIA CIRC METAL
			0090/0272	LEN=0035 INSTALLED 2003
UNNAMED AL				
(BORO)	0090/0081			
				FRONT ST
			0090/0050	(BORO)
	020264 FT		020264 FT	2 0 66153 0 01 0210+41
			S 0090/0000	LENGTH(AH 1151 BK 0991)
				024 "DIA CIRC CONCR
			0080/0425	LEN=0050 INSTALLED UNKN

DIR: B TOTAL LEN: 4.056 MI. DIST: 08-4 SR: 1019
LEFT MUN: YORK HAVEN B RIGHT MUN: YORK HAVEN B

```
                                                 0080/0311 (AAR 517624X)#TRKS 03
                                                           HYDRO PARK DR
                                                 0080/0267 (PRDR)
                                                 0080/0231 BMSEN 66/1019/0080/0000
019273 FT                                        019273 FT 2 0 66153 0 01 0200+00
                                                      NC LANDVALE ST
                                                           CONEWAGO CK.
                                                           BMSBG 66/1019/0080/0000
                                               S 0080/0000 LENGTH(AH 0991 BK 3130)

                                                           018 "DIA CIR PLASTIC
                                                 0070/2477 LEN=0060 INSTALLED UNKN
                                                           YORK HAVEN
                                                 0070/2196 EAST MANCHESTER T
                                                           018 "DIA CIR PLASTIC
                                                 0070/1841 LEN=0040 INSTALLED UNKN

                                                           018 "DIA CIR PLASTIC
                                                 0070/1170 LEN=0040 INSTALLED UNKN

                                                           018 "DIA CIR PLASTIC
                                                 0070/0384 LEN=0046 INSTALLED UNKN
016143 FT                                        016143 FT 2 0 66153 0 00 0161+12
                                                           018 "DIA CIR PLASTIC
                                                           LEN=0046 INSTALLED 2014
                                               S 0070/0000 LENGTH(AH 3130 BK 3390)

                                                 0060/2575 BMSEN 66/1019/0060/2345
                                                           2 0 66153 0 00 0126+40
                                                           DIVERSION CH
                                                 0060/2345 BMSBG 66/1019/0060/2345
                                                           (APRA) BRUNNER'S ISLAND
                                                           BRUNNER'S ISLAND
                                                 0060/2261 (PRDR)
UNNAMED DR
(PRDR)                0060/2171

                                                 0060/1164 (AAR 517626L)#TRKS 01
                                                 0060/1163 (AAR 517626L)#TRKS 01

012753 FT                                        012753 FT 2 0 66153 0 00 0126+40
                                               S 0060/0000 LENGTH(AH 3390 BK 3378)

UNNAMED DR
(PRDR)                0050/1867
```

DIR: B TOTAL LEN: 4.056 MI. DIST: 08-4 SR: 1019
LEFT MUN: EAST MANCHESTER T RIGHT MUN: EAST MANCHESTER T

			TOWNSHIP RD
		0050/0765	(TWP)
			LC TO TOWNSHIP RD
		0050/0557	(CONN)
	009375 FT	009375 FT	2 0 66153 0 00 0093+64
			GUT RD
			(T949)
		S 0050/0000	LENGTH(AH 3378 BK 1873)
			018 "DIA CIRC METAL
		0040/1870	LEN=0060 INSTALLED 2003
			CONSOLIDATED RAIL CORPO
		0040/1768	OVERPASS IS RR X-ING
			PENN CENTRAL CORPORATIO
		0040/1547	OVERPASS IS RR X-ING
			024 "DIA CIR PLASTIC
		0040/1393	LEN=0040 INSTALLED 2003
			021"H 15"W METAL ARCH
		0040/1178	LEN=0040 INSTALLED 2003
			018 "DIA CIRC METAL
		0040/1073	LEN=0040 INSTALLED 2003
			036 "DIA CIR PLASTIC
		0040/0934	LEN=0060 INSTALLED 2003
BOARD RD (T952)	0040/0875		
			024 "DIA CIRC METAL
		0040/0814	LEN=0050 INSTALLED 2003
			015 "DIA CIRC METAL
		0040/0589	LEN=0040 INSTALLED UNKN
			015 "DIA CIRC METAL
		0040/0183	LEN=0040 INSTALLED UNKN
	007502 FT	007502 FT	2 0 66153 0 00 0074+91
		S 0040/0000	LENGTH(AH 1873 BK 3286)
			036 "DIA CIRC METAL
		0030/3264	LEN=0040 INSTALLED 2003
			021"H 15"W METAL ARCH
		0030/3071	LEN=0040 INSTALLED 2003
			021"H 15"W METAL ARCH
		0030/2768	LEN=0040 INSTALLED 2003
			048 "DIA CIRC METAL
		0030/2450	LEN=0050 INSTALLED 2003
			018 "DIA CIRC METAL
		0030/2206	LEN=0035 INSTALLED 2003
			036 "DIA CIRC METAL
		0030/1718	LEN=0040 INSTALLED 2003
			036 "DIA CIRC METAL
		0030/0683	LEN=0050 INSTALLED 2003

DIR: B TOTAL LEN: 4.056 MI. DIST: 08-4 SR: 1019
LEFT MUN: EAST MANCHESTER T RIGHT MUN: EAST MANCHESTER T

				021"H 15"W METAL ARCH
			0030/0326	LEN=0040 INSTALLED 2003
				018 "DIA CIR PLASTIC
			0030/0098	LEN=0035 INSTALLED 2003
				024 "DIA CIR PLASTIC
			0030/0005	LEN=0028 INSTALLED 2014
004216 FT			004216 FT	2 0 66153 0 00 0042+05
				PENN CENTRAL CORPORATIO
				OVERPASS IS RR X-ING
		S	0030/0000	LENGTH(AH 3286 BK 3251)
			0020/2688	BMSEN 66/1019/0020/2664
				2 0 66153 0 00 0036+29
				HARTMAN RN
			0020/2664	BMSBG 66/1019/0020/2664
				024 "DIA CIRC METAL
			0020/2358	LEN=0030 INSTALLED 2003
				024 "DIA CIR PLASTIC
			0020/1965	LEN=0112 INSTALLED UNKN
			NC WAGO RD	
				GRAVEL HILL RD
			0020/1830	(T931)
				015 "DIA CIRC METAL
			0020/1750	LEN=0030 INSTALLED UNKN
				060"H 60"W CONC STRUCT
			0020/1281	LEN=0035 INSTALLED UNKN
				EAST MANCHESTER
			0020/0493	MOUNT WOLF B
				DEWEY ST
			0020/0338	(BORO)
000965 FT			000965 FT	2 0 66153 0 00 0009+65
				CHESTNUT ST
				(BORO)
		S	0020/0000	LENGTH(AH 3251 BK 0965)
				UNNAMED AL
			0010/0425	(BORO)
				015"H 24"W ELLIP METAL
			0010/0331	LEN=0040 INSTALLED UNKN
				015"H 24"W ELLIP METAL
			0010/0330	LEN=0001 INSTALLED UNKN
				012 "DIA CIRC CONCR
			0010/0031	LEN=0001 INSTALLED UNKN
000000 FT			000000 FT	2 0 66153 0 00 0000+00
			NC MAIN ST	
				CENTER ST
				(SR0024 SEG 0630/2819)
			INTER-BK	MAIN ST
				(SR0921 SEG 0190/1656)
CENTER ST				MFC BEGIN = D
(BORO)	0010/0000		S 0010/0000	LENGTH(AH 0965 BK 0000)

DIR: B TOTAL LEN: .880 MI. DIST: 08-4 SR: 1018
LEFT MUN: FAIRVIEW T RIGHT MUN: FAIRVIEW T

SPRINGERS LN
(T861)

004647 FT

0020/1548

002303 FT

000000 FT

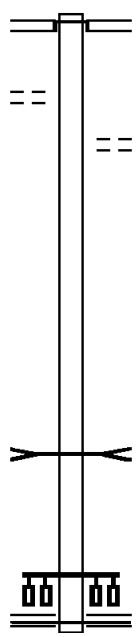

004647 FT
INTER-AHD (DDRE) NORMANDY DR
(GOVT)
OLD YORK RD
0020/2344 (SR1003 SEG 0070/1620)

TURNPIKE MAINT RD
0020/1488 (PRDR)

002303 FT 0 0 00000 0 00 0000+00
S 0020/0000 LENGTH(AH 2344 BK 2303)

TR YELLOW BR
STRUCTURE LENGTH 16 FT
0010/0303 BMSID 66/1018/0010/0303
000000 FT 0 0 00000 0 00 0000+00
NC NORMANDY MEM DR
LEWISBERRY RD
(SR0114 SEG 0120/1462)

MFC BEGIN = D
S 0010/0000 LENGTH(AH 2303 BK 0000)

DIR: B TOTAL LEN: 1.563 MI. DIST: 08-4 SR: 1017
LEFT MUN: YORK HAVEN B RIGHT MUN: YORK HAVEN B

008250 FT

008250 FT YORK HAVEN RD
0040/2801 (SR0382 SEG 0020/0000)

DIR: B TOTAL LEN: 1.563 MI. DIST: 08-4 SR: 1017
LEFT MUN: YORK HAVEN B RIGHT MUN: YORK HAVEN B

				YORK HAVEN
			0040/2501	NEWBERRY T
				024 "DIA CIR PLASTIC
			0040/2227	LEN=0040 INSTALLED 2014
				YORK HAVEN E.S. DR
			0040/2174	(GOVT)
				018 "DIA CIR PLASTIC
			0040/1666	LEN=0040 INSTALLED 2014
2 0 66184 0 00 0083+35	005449 FT		005449 FT	
CREEK RD				
(T959)	0040/0000		0040/0000	LENGTH(AH 2801 BK 3629)
				018 "DIA CIR PLASTIC
			0030/2448	LEN=0030 INSTALLED 2014
WINDING WY				
(TWP)	0030/2117			
				(APRA) SHANGRA-LA ESTAT
SHANGRI-LA WY				NEWBERRY FARMS COMMUNIT
(PRDR)	0030/1307	POI	0030/1307	(PRDR)
				036 "DIA CIR PLASTIC
			0030/1138	LEN=0040 INSTALLED 2014
				NEWBERRY FARMS COMMUNIT
			0030/0985	(PRDR)
				018 "DIA CIR PLASTIC
			0030/0182	LEN=0040 INSTALLED 2014
	001820 FT		001820 FT	2 0 66184 0 00 0046+46
			0030/0000	LENGTH(AH 3629 BK 1820)
				018 "DIA CIR PLASTIC
			0020/1335	LEN=0040 INSTALLED 2014
				024 "DIA CIR PLASTIC
			0020/0558	LEN=0095 INSTALLED 2014
				018 "DIA CIR PLASTIC
			0020/0041	LEN=0040 INSTALLED 2014
	000000 FT		000000 FT	2 0 66184 0 00 0028+26
			NC	CASSEL RD
				CONEWAGO AV
				(T985)
				CASSEL RD
				ROAD CLOSED BACK
			0020/0000	LENGTH(AH 1820 BK 0000)

DIR: B TOTAL LEN: 2.253 MI. DIST: 08-4 SR: 1016
LEFT MUN: WRIGHTSVILLE B RIGHT MUN: WRIGHTSVILLE B

011897 FT

HELLAM ST
(SR0462 SEG 0310/0000) 0040/2898

LOCUST ST
(BORO) 0040/2484

MIFFLIN DR
(PRDR) 0040/1868

MIFFLIN DR
(PRDR) 0040/0356

008999 FT

RAMP B RD
(SR8012 SEG 0750/0000) 0030/1770

TO 8012/0750 SH
(CONN) 0030/1660

FROM 8012/0500 SH

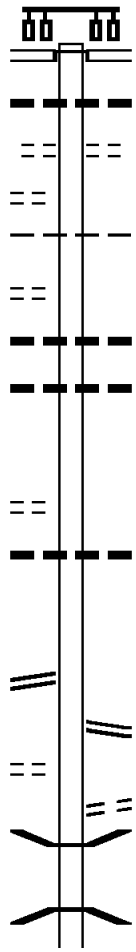

011897 FT
INTER-AHD COOL CREEK RD
(SR2011 SEG 0070/2973)
LINCOLN HW
(SR0462 SEG 0310/0000)
0040/2898
018 "DIA CIRC CONCR
0040/2800 LEN=0070 INSTALLED UNKN
SOUTH AL
0040/2692 (BORO)
NC NINTH ST
WRIGHTSVILLE
0040/2257 HELLAM T
018 "DIA CIR PLASTIC
0040/1820 LEN=0003 INSTALLED UNKN
018 "DIA CIRC CONCR
0040/1810 LEN=0100 INSTALLED UNKN
024 "DIA CIRC CONCR
0040/0038 LEN=0070 INSTALLED UNKN
008999 FT 2 0 66018 0 02 0303+60
S 0040/0000 LENGTH(AH 2898 BK 2508)
RAMP A RD
0030/1763 (SR8012 SEG 0010/0973)
FROM 8012/0010 SH
0030/1647 (CONN)
0030/1468 BMSEN 66/1016/0030/1217
2 0 66018 0 00 0293+43
US 30 EB
0030/1217 BMSBG 66/1016/0030/1217

DIR: B TOTAL LEN: 2.253 MI. DIST: 08-4 SR: 1016
LEFT MUN: HELLAM T RIGHT MUN: HELLAM T

(CONN)	0030/1062		
			TO 8012/0250 SH
		0030/1047	(CONN)
RAMP C RD			RAMP D RD
(SR8012 SEG 0500/0835)	0030/0972	0030/0972	(SR8012 SEG 0250/0000)
SCHIMMEL LN			
(T941)	0030/0649		
			018 "DIA CIRC CONCR
		0030/0603	LEN=0050 INSTALLED UNKN
			036 "DIA CIR PLASTIC
		0030/0092	LEN=0070 INSTALLED UNKN
	006491 FT	006491 FT	2 0 66018 0 02 0281+24
		S 0030/0000	LENGTH(AH 2508 BK 3297)
			024 "DIA CIR PLASTIC
		0020/3103	LEN=0080 INSTALLED UNKN
			036 "DIA CIR PLASTIC
		0020/2787	LEN=0065 INSTALLED UNKN
DARK HOLLOW RD			
(T792)			
GRAND MANOR DR			
(T831)	0020/2312		NC COOL SPRINGS RD
			018 "DIA CIRC METAL
		0020/1356	LEN=0035 INSTALLED UNKN
			018 "DIA CIR PLASTIC
		0020/0001	LEN=0065 INSTALLED UNKN
	003194 FT	003194 FT	2 0 66018 0 02 0248+24
DARK HOLLOW RD			NC DARK HOLLOW RD
(T792)	0020/0000	S 0020/0000	LENGTH(AH 3297 BK 3194)
			BURGS LN
		0010/2049	(T776)
			018 "DIA CIR PLASTIC
		0010/1990	LEN=0150 INSTALLED UNKN
			WALLICKS RD
		0010/0652	(T781)
			NC HAUSER SCHOOL RD
			ACCOMAC RD
2 0 66018 0 02 0216+55	000000 FT	000000 FT	(SR1037 SEG 0050/0000)
ACCOMAC RD			MFC BEGIN = D
(SR1037 SEG 0050/0000)	0010/0000	S 0010/0000	LENGTH(AH 3194 BK 0000)

DIR: B TOTAL LEN: 1.386 MI. DIST: 08-4 SR: 1015
LEFT MUN: NEWBERRY T RIGHT MUN: NEWBERRY T

007320 FT

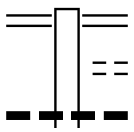

007320 FT CLY RD
0030/1605 (SR0262 SEG 0260/0914)
RAILROAD AV
0030/1571 (T942)
018 "DIA CIRC METAL
0030/1525 LEN=0200 INSTALLED UNKN

DIR: B TOTAL LEN: 1.386 MI. DIST: 08-4 SR: 1015
LEFT MUN: NEWBERRY T RIGHT MUN: NEWBERRY T

			060 "DIA CIRC CONCR
		0030/0789	LEN=0040 INSTALLED UNKN
			018 "DIA CIR PLASTIC
		0030/0095	LEN=0040 INSTALLED UNKN
			048 "DIA CIRC METAL
		0030/0048	LEN=0060 INSTALLED 1998
	005715 FT	005715 FT	2 0 66185 0 00 0053+50
		S 0030/0000	LENGTH(AH 1605 BK 2857)
			024 "DIA CIRC METAL
		0020/2560	LEN=0040 INSTALLED 2017
			024 "DIA CIRC METAL
		0020/2381	LEN=0040 INSTALLED 2017
			021 "DIA CIRC METAL
		0020/0932	LEN=0030 INSTALLED 1998
			015 "DIA CIRC METAL
		0020/0443	LEN=0030 INSTALLED UNKN
	002858 FT	002858 FT	2 0 66185 0 00 0024+51
			NC RIVER DR
		S 0020/0000	LENGTH(AH 2857 BK 2858)
			015 "DIA CIRC METAL
		0010/2753	LEN=0035 INSTALLED 2014
PPL ACCESS RD (PRDR)	0010/1954		
			024 "DIA CIRC CONCR
		0010/1837	LEN=0035 INSTALLED 2014
			NEWBERRY
		0010/1471	YORK HAVEN B
			015 "DIA CIRC METAL
		0010/1125	LEN=0030 INSTALLED UNKN
			PPL ACCESS RD
		0010/1118	(PRDR)
			054"H 84"W OTHER STRUC
		0010/1052	LEN=0020 INSTALLED UNKN
CHERRY ST (BORO)	0010/0196		
	000000 FT	000000 FT	2 0 66185 0 00 0000+00
			NC RIVER DRIVE
			LANDVALE ST
			(SR1019 SEG 0090/1151)
		INTER-BK	PENNSYLVANIA AV
			(SR0181 SEG 0250/0867)
LANDVALE ST (SR0382 SEG 0010/0000)	0010/0000		MFC BEGIN = E
		S 0010/0000	LENGTH(AH 2858 BK 0000)

DIR: B TOTAL LEN: 7.014 MI. DIST: 08-4 SR: 1014
LEFT MUN: HELLAM T RIGHT MUN: HELLAM T

	037033 FT		037021 FT
FRYSVILLE RD	INTER-AHD		INTER-AHD FRYSVILLE RD
(SR2001 SEG 0100/2402)			(SR2001 SEG 0100/2402)
LINCOLN HW			LINCOLN HW
(SR0462 SEG 0210/0000)			(SR0462 SEG 0210/0000)
	0141/2646		0140/2634
FROM 0462/0210 SH			
(CONN)	0141/2477		
			TO 0462/0200 SH
			0140/2512 (CONN)
KREUTZ CK.			KREUTZ CK.
STRUCTURE LENGTH 30 FT			STRUCTURE LENGTH 30 FT
BMSID 66/1014/0140/2198	0141/2108		0140/2177 BMSID 66/1014/0140/2198
			FROM 8010/0010 SH
			0140/1597 (CONN)
RAMP B RD			RAMP B RD
(SR8010 SEG 0750/0000)			(SR8010 SEG 0750/0000)
RAMP A RD			RAMP A RD
(SR8010 SEG 0010/0836)	0141/1503		0140/1494 (SR8010 SEG 0010/0836)
US 30 EB			US 30 EB
OP ID 66/0030/0460/0000	0141/1267		0140/1253 OP ID 66/0030/0460/0000
US 30 WB			US 30 WB
OP ID 66/0030/0461/0000	0141/1178		0140/1157 OP ID 66/0030/0461/0000
RAMP C RD			RAMP C RD
(SR8010 SEG 0500/0828)			(SR8010 SEG 0500/0828)
RAMP D RD			RAMP D RD
(SR8010 SEG 0250/0000)			(SR8010 SEG 0250/0000)
MFC BEGIN = C	0141/0935		0140/0921 MFC BEGIN = C
FROM 8010/0500 SH			
(CONN)	0141/0836		
PLEASANT VALLEY RD			PLEASANT VALLEY RD
(T947)			(T947)
LEES LN			LEES LN
(T947)	0141/0657		0140/0655 (T947)
			020 "DIA CIRC CONCR
			0140/0495 LEN=0086 INSTALLED UNKN
			020 "DIA CIRC CONCR
			0140/0449 LEN=0060 INSTALLED UNKN
2 0 66019 0 00 0184+41	034387 FT		034387 FT 2 0 66019 0 00 0192+08
NC FRYSVILLE RD			
MFC BEGIN = D			MFC BEGIN = D

DIR: B TOTAL LEN: 7.014 MI. DIST: 08-4 SR: 1014
LEFT MUN: HELLAM T RIGHT MUN: HELLAM T

LENGTH(AH 2646 BK 1431)	0141/0000	0140/0000	LENGTH(AH 2634 BK 1431)
			T.KREUVTZ CK
			STRUCTURE LENGTH 9 FT
		0130/1371	BMSID 66/1014/0130/1343
			CREEK LN
		0130/1320	(PRDR)
			KREIS LN
		0130/0943	(T947)
		0130/0824	BMSEN 66/1014/0130/0795
			2 0 66019 0 00 0198+64
			KREUTZ CK.
		0130/0795	BMSBG 66/1014/0130/0795
	032956 FT	032956 FT	2 0 66019 0 00 0216+90
		0130/0000	LENGTH(AH 1431 BK 1863)
HORN RD			
(T779)			
TRACY SCHOOL RD			
(T947)	0120/1091		
			048 "DIA CIRC METAL
		0120/1061	LEN=0050 INSTALLED UNKN
		0120/0559	BMSEN 66/1014/0120/0540
			2 0 66019 0 01 0229+57
			DUGAN RUN
		0120/0540	BMSBG 66/1014/0120/0540
	031093 FT	031093 FT	2 0 66019 0 01 0235+53
		0120/0000	LENGTH(AH 1863 BK 2354)
			015"H 20"W ELLIP METAL
		0110/2161	LEN=0040 INSTALLED UNKN
			STILLCREEK LN
		0110/1610	(PRDR)
			036 "DIA CIR PLASTIC
		0110/1118	LEN=0040 INSTALLED UNKN
			030 "DIA CIR PLASTIC
		0110/1000	LEN=0035 INSTALLED 1999
			024 "DIA CIR PLASTIC
		0110/0574	LEN=0040 INSTALLED UNKN
			018 "DIA CIR PLASTIC
		0110/0233	LEN=0035 INSTALLED UNKN
			OREBANK RD
		0110/0211	(T762)
			018 "DIA CIR PLASTIC
		0110/0154	LEN=0035 INSTALLED UNKN
2 0 66019 0 01 0259+07	028739 FT	028739 FT	
OREBANK RD			
(T762)	0110/0000	0110/0000	LENGTH(AH 2354 BK 3168)
			020 "DIA CIRC METAL
		0100/2914	LEN=0050 INSTALLED UNKN
			019"H 30"W ELLIP METAL

DIR: B TOTAL LEN: 7.014 MI. DIST: 08-4 SR: 1014
LEFT MUN: HELLAM T RIGHT MUN: HELLAM T

			0100/2868	LEN=0072 INSTALLED UNKN 014"H 23"W ELLIP METAL
			0100/2477	LEN=0035 INSTALLED UNKN FAHRINGER DR
			0100/2400	(T948)
			0100/2389	018 "DIA CIR PLASTIC LEN=0025 INSTALLED UNKN
			0100/1696	024 "DIA CIR PLASTIC LEN=0040 INSTALLED UNKN
ANTHONY LN (PRDR)	0100/1450			
			0100/0926	018 "DIA CIR PLASTIC LEN=0040 INSTALLED UNKN
CHELSEA WY (TWP)	0100/0858			
	025571 FT		025571 FT	2 0 66019 0 01 0290+75 NC KREUTZ CREEK RD
SPRING RD (T851)	0100/0000		S 0100/0000	LENGTH(AH 3168 BK 2385)
TOWER RD (T852)	0090/2184			
			0090/1946	018 "DIA CIR PLASTIC LEN=0035 INSTALLED UNKN
HOUSTON LN (PRDR)	0090/1940			
			0090/1639	024 "DIA CIR PLASTIC LEN=0040 INSTALLED UNKN
			0090/1231	036 "DIA CIR PLASTIC LEN=0046 INSTALLED UNKN
RIDINGER LN (PRDR)	0090/0990			
			0090/0350	030 "DIA CIR PLASTIC LEN=0040 INSTALLED UNKN
	023186 FT		023186 FT	2 0 66019 0 01 0314+31 FAHRINGER DR
			S 0090/0000	(T948) LENGTH(AH 2385 BK 3055)
			0080/2918	036 "DIA CIR PLASTIC LEN=0074 INSTALLED UNKN
			0080/2702	015 "DIA CIRC METAL LEN=0030 INSTALLED UNKN
			0080/2423	018 "DIA CIRC METAL LEN=0030 INSTALLED UNKN
			0080/2285	024 "DIA CIR PLASTIC LEN=0030 INSTALLED UNKN
			0080/2069	018 "DIA CIRC METAL LEN=0030 INSTALLED UNKN
				015 "DIA CIRC METAL

DIR: B TOTAL LEN: 7.014 MI. DIST: 08-4 SR: 1014
LEFT MUN: HELLAM T RIGHT MUN: HELLAM T

		0080/1904	LEN=0040 INSTALLED UNKN
RAMER LN (PRDR)	0080/1535		
			015 "DIA CIRC METAL
		0080/1384	LEN=0030 INSTALLED UNKN
			018 "DIA CIR PLASTIC
		0080/1246	LEN=0035 INSTALLED UNKN
			018 "DIA CIRC METAL
		0080/0879	LEN=0033 INSTALLED UNKN
			018 "DIA CIR PLASTIC
		0080/0774	LEN=0040 INSTALLED UNKN
			024 "DIA CIRC METAL
		0080/0321	LEN=0040 INSTALLED UNKN
			024 "DIA CIR PLASTIC
		0080/0183	LEN=0035 INSTALLED UNKN
	020131 FT	020131 FT	2 0 66019 0 01 0343+61
		S 0080/0000	LENGTH(AH 3055 BK 3542)
RABORN LN (PRDR)	0070/3248		
			018 "DIA CIR PLASTIC
		0070/2470	LEN=0030 INSTALLED UNKN
			024 "DIA CIR PLASTIC
		0070/1358	LEN=0040 INSTALLED UNKN
RANGE RD (T946)	0070/0996		
			030 "DIA CIR PLASTIC
		0070/0776	LEN=0040 INSTALLED UNKN
			024 "DIA CIR PLASTIC
		0070/0658	LEN=0040 INSTALLED UNKN
			STONEHEDGE LN
		0070/0320	(TWP)
BROOKLYN DR (TWP)	0070/0298	0070/0298	(APRA) BROOKHAVEN MOBIL
	016589 FT	016589 FT	2 0 66019 0 01 0379+92
			HELLAM
			SPRINGETTSBURY T
		S 0070/0000	LENGTH(AH 3542 BK 1987)
			024 "DIA CIR PLASTIC
		0060/1552	LEN=0032 INSTALLED UNKN
			015"H 21"W ELLIP METAL
		0060/0900	LEN=0040 INSTALLED UNKN
			018 "DIA CIR PLASTIC
		0060/0073	LEN=0040 INSTALLED UNKN
	014602 FT	014602 FT	2 0 66019 0 01 0400+23
		S 0060/0000	LENGTH(AH 1987 BK 3429)

DIR: B TOTAL LEN: 7.014 MI. DIST: 08-4 SR: 1014
LEFT MUN: SPRINGETTSBURY T RIGHT MUN: SPRINGETTSBURY T

				018 "DIA CIRC METAL
			0050/2901	LEN=0035 INSTALLED UNKN
				018 "DIA CIR PLASTIC
			0050/2436	LEN=0040 INSTALLED UNKN
				030 "DIA CIR PLASTIC
			0050/2396	LEN=0070 INSTALLED UNKN
				018 "DIA CIR PLASTIC
			0050/1825	LEN=0050 INSTALLED UNKN
				030 "DIA CIR PLASTIC
			0050/1594	LEN=0040 INSTALLED UNKN
				012"H 15"W ELLIP METAL
			0050/0988	LEN=0032 INSTALLED UNKN
				014"H 23"W ELLIP METAL
			0050/0031	LEN=0052 INSTALLED UNKN
2 0 66019 0 01 0434+52	011173 FT		011173 FT	
LOWER GLADES RD (T839)	0050/0000		S 0050/0000	LENGTH(AH 3429 BK 2656)
				024 "DIA CIRC METAL
			0040/2144	LEN=0030 INSTALLED UNKN
				018 "DIA CIR PLASTIC
			0040/1855	LEN=0040 INSTALLED UNKN
				015 "DIA CIRC METAL
			0040/0800	LEN=0050 INSTALLED UNKN
TROUT RUN RD (T945)	0040/0795			
				018 "DIA CIR PLASTIC
			0040/0758	LEN=0035 INSTALLED UNKN
				036"H 72"W CON BOX CUL
			0040/0010	LEN=0001 INSTALLED UNKN
	008517 FT		008517 FT	2 0 66019 0 01 0460+84
				TR.CODORUS C
				STRUCTURE LENGTH 9 FT
				BMSID 66/1014/0040/0000
			S 0040/0000	LENGTH(AH 2656 BK 2984)
				018 "DIA CIRC METAL
			0030/2557	LEN=0045 INSTALLED UNKN
VALLEY VISTA DR (TWP)	0030/2400			
VALLEY VISTA DR (TWP)	0030/2108			
				MT ZION RD
			0030/1879	(SR0024 SEG 0532/0000)
				018 "DIA CIRC CONCR
			0030/1844	LEN=0090 INSTALLED UNKN

DIR: B TOTAL LEN: 7.014 MI. DIST: 08-4 SR: 1014
LEFT MUN: SPRINGETTSBURY T RIGHT MUN: SPRINGETTSBURY T

			024 "DIA CIRC METAL
		0030/1098	LEN=0035 INSTALLED UNKN
GLEN HOLLOW DR			
(TWP)	0030/0655		
			015 "DIA CIRC METAL
		0030/0443	LEN=0027 INSTALLED UNKN
2 0 66019 0 01 0490+96 005533 FT		005533 FT	
PARK VIEW RD			
(T858)	0030/0000	S 0030/0000	LENGTH(AH 2984 BK 3175)
			015"H 21"W ELLIP METAL
		0020/3121	LEN=0050 INSTALLED UNKN
			018 "DIA CIR PLASTIC
		0020/2698	LEN=0035 INSTALLED UNKN
			015 "DIA CIRC METAL
		0020/2072	LEN=0030 INSTALLED UNKN
			018 "DIA CIR PLASTIC
		0020/1924	LEN=0040 INSTALLED UNKN
			036 "DIA CIR PLASTIC
		0020/1380	LEN=0080 INSTALLED UNKN
MANTLE LN			
(TWP)	0020/0610		
	002358 FT	002358 FT	2 0 66019 0 01 0522+71
			RADIO RD
			(TWP)
		S 0020/0000	LENGTH(AH 3175 BK 2358)
			018 "DIA CIRC METAL
		0010/2198	LEN=0033 INSTALLED UNKN
NORTHVIEW RD			
(T860)	0010/1765		
			015 "DIA CIRC CONCR
		0010/1144	LEN=0030 INSTALLED UNKN
			FINE VIEW RD
		0010/0970	(T825)
			KALREDA RD
		0010/0250	(TWP)
			013 "DIA CIRC METAL
		0010/0070	LEN=0060 INSTALLED UNKN
			015"H 15"W BOX CULVRT*
		0010/0010	LEN=0060 INSTALLED UNKN
		NC	DRUCK VALLEY RD
			SHERMAN ST
2 0 66019 0 01 0546+03 000000 FT		000000 FT	(SR1033 SEG 0040/1480)
SHERMAN ST			MFC BEGIN = D
(SR1033 SEG 0040/1480)	0010/0000	S 0010/0000	LENGTH(AH 2358 BK 0000)

DIR: B TOTAL LEN: 2.610 MI. DIST: 08-4 SR: 1013
LEFT MUN: NEWBERRY T RIGHT MUN: NEWBERRY T

	013782 FT	013782 FT	YORK HAVEN RD
		0060/1349	(SR0382 SEG 0050/0000)
			024 "DIA CIRC METAL
		0060/0611	LEN=0050 INSTALLED 2017
			018 "DIA CIRC METAL
		0060/0276	LEN=0040 INSTALLED 2017
			060 "DIA CIR PLASTIC
		0060/0050	LEN=0050 INSTALLED 2015
	012433 FT	012433 FT	2 0 66200 0 00 0125+00
		S 0060/0000	LENGTH(AH 1349 BK 2547)
			018 "DIA CIRC METAL
		0050/1582	LEN=0040 INSTALLED 2017
GRANDVIEW DR (T949)	0050/0867		
			024 "DIA CIRC METAL
		0050/0020	LEN=0044 INSTALLED 2017
	009886 FT	009886 FT	2 0 66200 0 00 0099+03
		S 0050/0000	LENGTH(AH 2547 BK 0774)
			060 "DIA CIR PLASTIC
		0040/0549	LEN=0116 INSTALLED 2015
		0040/0296	BMSEN 66/1013/0040/0085
			NEWBERRY
		0040/0200	CONEWAGO T
			2 0 66200 0 00 0090+79
			CONEWAGO CK.
		0040/0064	BMSBG 66/1013/0040/0085
	009112 FT	009112 FT	2 0 66200 0 00 0090+79

DIR: B TOTAL LEN: 2.610 MI. DIST: 08-4 SR: 1013
LEFT MUN: CONEWAGO T RIGHT MUN: CONEWAGO T

		BOWERS BRIDGE RD
		(T940)
		NC CLY RD
	0040/0000	LENGTH(AH 0774 BK 3112)
		018 "DIA CIRC METAL
	0030/2950	LEN=0030 INSTALLED 1999
		036 "DIA CIRC METAL
	0030/2349	LEN=0030 INSTALLED UNKN
		024 "DIA CIRC METAL
	0030/1948	LEN=0040 INSTALLED 1999
		018 "DIA CIRC METAL
	0030/1040	LEN=0030 INSTALLED 1999
		024 "DIA CIRC METAL
	0030/0577	LEN=0040 INSTALLED 1999
006000 FT	006000 FT	2 0 66200 0 00 0060+20
	0030/0000	LENGTH(AH 3112 BK 3007)
		024 "DIA CIRC METAL
	0020/3001	LEN=0030 INSTALLED 1999
		018 "DIA CIRC METAL
	0020/0407	LEN=0035 INSTALLED 1999
002993 FT	002993 FT	2 0 66200 0 00 0030+13
	0020/0000	LENGTH(AH 3007 BK 2993)
		026"H 36"W ELLIP METAL
	0010/1761	LEN=0077 INSTALLED UNKN
		021"H 15"W METAL ARCH
	0010/1565	LEN=0035 INSTALLED 1999
		018 "DIA CIRC METAL
	0010/1009	LEN=0030 INSTALLED UNKN
		ROOSTER LN
	0010/0993	(T939)
		024 "DIA CIR PLASTIC
	0010/0480	LEN=0040 INSTALLED 1998
		NC BOWERS BRIDGE RD
		CONEWAGO CREEK RD
2 0 66200 0 00 0000+00 000000 FT	000000 FT	(SR1004 SEG 0020/0000)
CONEWAGO CREEK RD		MFC BEGIN = E
(SR1004 SEG 0020/0000) 0010/0000	0010/0000	LENGTH(AH 2993 BK 0000)

DIR: B TOTAL LEN: 2.001 MI. DIST: 08-4 SR: 1012
LEFT MUN: SPRINGETTSBURY T RIGHT MUN: SPRINGETTSBURY T

010567 FT

TO CENTRAL YORK HS
(PRDR) 0042/1203

CENTRAL YORK HS
(PRDR) 0042/1116
FROM CENTRAL YORK HS
(CONN) 0042/1020

007989 FT

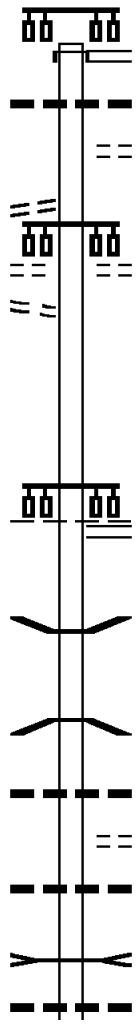

010567 FT
INTER-AHD SHERMAN ST
(SR1033 SEG 0072/0675)
SHERMAN ST
(SR1033 SEG 0072/0675)
0042/2578
018 "DIA CIRC CONCR
0042/2136 LEN=0060 INSTALLED UNKN
SOUTH HILL RD
0042/1737 (T834)

GREEN RIDGE LN
(T832)
0042/1116

007989 FT 0 0 00000 0 00 0000+00
SHERIDAN RD
(SR1035 SEG 0020/0796)

SPRINGETTSBURY
MANCHESTER T
S 0042/0000 LENGTH(AH 2578 BK 3555)

0030/2338 BMSEN 66/1012/0030/2073
2 0 66021 0 01 0181+68
NC MUNDIS MILL RD
CODORUS CRK.
0030/2073 BMSBG 66/1012/0030/2073

018 "DIA CIRC CONCR
0030/1308 LEN=0060 INSTALLED UNKN
WOODLAND VIEW DR
0030/0902 (T900)
024 "DIA CIRC CONCR
0030/0850 LEN=0070 INSTALLED UNKN
T.CONEWAGO
STRUCTURE LENGTH 8 FT
0030/0758 BMSID 66/1012/0030/0792
018 "DIA CIRC CONCR
0030/0514 LEN=0062 INSTALLED UNKN

DIR: B TOTAL LEN: 2.001 MI. DIST: 08-4 SR: 1012
LEFT MUN: MANCHESTER T RIGHT MUN: MANCHESTER T

			BLACK BRIDGE RD
		0030/0510	(T836)
			018 "DIA CIRC CONCR
		0030/0253	LEN=0060 INSTALLED UNKN
	004434 FT	004434 FT	2 0 66021 0 01 0204+47
			LOCUST LN
			(T943)
		S 0030/0000	LENGTH(AH 3555 BK 1854)
			015 "DIA CIRC CONCR
		0020/1370	LEN=0052 INSTALLED UNKN
			018 "DIA CIRC CONCR
		0020/0685	LEN=0020 INSTALLED UNKN
			018 "DIA CIRC CONCR
		0020/0471	LEN=0036 INSTALLED UNKN
MUNDIS RACE RD (T836)	0020/0374		
	002580 FT	002580 FT	2 0 66021 0 01 0224+75
			T CODORUS CK
			STRUCTURE LENGTH 28 FT
			BMSID 66/1012/0020/0000
		S 0020/0000	LENGTH(AH 1854 BK 2580)
			018 "DIA CIRC CONCR
		0010/2063	LEN=0062 INSTALLED UNKN
BUSSER RD (T970)	0010/1861	0010/1861	(APRA) YORK CO INDUSTRI
			018 "DIA CIRC CONCR
		0010/1449	LEN=0048 INSTALLED UNKN
			015 "DIA CIRC CONCR
		0010/1369	LEN=0072 INSTALLED UNKN
CHURCH RD (T949)	0010/1305		
		0010/0891	BMSEN 66/1012/0010/0864
			2 0 66021 0 01 0238+14
			T.CODORUS CK
		0010/0864	BMSBG 66/1012/0010/0864
			CONSOLIDATED RAIL CORPO
		0010/0701	OVERPASS IS RR X-ING
			014 "DIA CIRC CONCR
		0010/0688	LEN=0024 INSTALLED UNKN
			ALLEY
		0010/0183	(TWP)
	000000 FT	000000 FT	2 0 66021 0 02 0250+55
		NC EMIG RD	
			GEORGE ST
			(SR0181 SEG 0080/0000)
			MFC BEGIN = D
		S 0010/0000	LENGTH(AH 2580 BK 0000)

DIR: B TOTAL LEN: 2.135 MI. DIST: 08-4 SR: 1011
LEFT MUN: NEWBERRY T RIGHT MUN: NEWBERRY T

011271 FT

FISHING CREEK AV
(TWP)

0040/2656

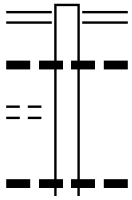

011271 FT YORK ST
0040/2907 (SR0262 SEG 0220/1203)
018 "DIA CIRC METAL
0040/2900 LEN=0040 INSTALLED 1999

036 "DIA CIRC METAL
0040/2050 LEN=0050 INSTALLED 1999

DIR: B TOTAL LEN: 2.135 MI. DIST: 08-4 SR: 1011
LEFT MUN: NEWBERRY T RIGHT MUN: NEWBERRY T

			018 "DIA CIRC METAL
		0040/1455	LEN=0072 INSTALLED UNKN
			024 "DIA CIRC CONCR
		0040/1025	LEN=0040 INSTALLED 1999
	008364 FT	008364 FT	2 0 66031 0 00 0084+00
		S 0040/0000	LENGTH(AH 2907 BK 2601)
			015"H 21"W ELLIP METAL
		0030/2245	LEN=0040 INSTALLED 1999
			015"H 21"W ELLIP METAL
		0030/1530	LEN=0040 INSTALLED 1999
			024 "DIA CIRC METAL
		0030/0928	LEN=0030 INSTALLED 1999
2 0 66031 0 00 0057+63	005763 FT	005763 FT	
PADDLETOWN RD			
(T904)	0030/0000	S 0030/0000	LENGTH(AH 2601 BK 2760)
			015"H 21"W ELLIP METAL
		0020/1818	LEN=0030 INSTALLED 1999
			024 "DIA CIRC METAL
		0020/0953	LEN=0040 INSTALLED 1999
			SADDLEBROOK WY
		0020/0873	(TWP)
	003003 FT	003003 FT	2 0 66031 0 00 0030+03
		S 0020/0000	LENGTH(AH 2760 BK 3003)
			021"H 15"W ELLIP METAL
		0010/2350	LEN=0040 INSTALLED 1999
			015"H 21"W ELLIP METAL
		0010/1835	LEN=0040 INSTALLED 1999
			015"H 21"W ELLIP METAL
		0010/1397	LEN=0040 INSTALLED 1999
			015"H 21"W ELLIP METAL
		0010/0655	LEN=0030 INSTALLED 1999
	000000 FT	000000 FT	2 0 66031 0 00 0000+00
			NC WHISLER RD
			YORK HAVEN RD
			(SR0382 SEG 0090/0000)
			MFC BEGIN = E
		S 0010/0000	LENGTH(AH 3003 BK 0000)

DIR: B TOTAL LEN: 2.353 MI. DIST: 08-4 SR: 1010
LEFT MUN: EAST MANCHESTER T RIGHT MUN: EAST MANCHESTER T

SHERMAN ST ET	012425 FT	012425 FT	SHERMAN ST ET
(SR0024 SEG 0580/0000)	0050/3048	0050/3048	(SR0024 SEG 0580/0000)
			018 "DIA CIRC CONCR
		0050/2666	LEN=0040 INSTALLED UNKN
POLARIS DR			
(PRDR)	0050/2205		
			018 "DIA CIRC CONCR
		0050/1920	LEN=0001 INSTALLED UNKN
			018 "DIA CIRC CONCR
		0050/1365	LEN=0001 INSTALLED UNKN
			018 "DIA CIRC CONCR
		0050/0980	LEN=0045 INSTALLED UNKN
BLOSSOM DR			
(T963)	0050/0564		
			012 "DIA CIRC CONCR
		0050/0157	LEN=0040 INSTALLED UNKN
	009377 FT	009377 FT	1 1 01993 0 00 0085+35
			DELLINGER RD
			(T949)
		S 0050/0000	LENGTH(AH 3048 BK 3450)
			015 "DIA CIRC CONCR
		0040/3305	LEN=0035 INSTALLED UNKN
			015 "DIA CIRC CONCR
		0040/1499	LEN=0035 INSTALLED UNKN
			015 "DIA CIRC CONCR
		0040/1052	LEN=0035 INSTALLED UNKN
			015 "DIA CIRC CONCR
		0040/0603	LEN=0035 INSTALLED UNKN
	005927 FT	005927 FT	1 1 01993 0 00 0050+24
		S 0040/0000	LENGTH(AH 3450 BK 2509)
			015 "DIA CIRC CONCR
		0030/2419	LEN=0035 INSTALLED UNKN
			015 "DIA CIRC CONCR

DIR: B TOTAL LEN: 2.353 MI. DIST: 08-4 SR: 1010
LEFT MUN: EAST MANCHESTER T RIGHT MUN: EAST MANCHESTER T

			0030/1697 LEN=0035 INSTALLED UNKN 015"H 18"W ELLIP CONC
			0030/1148 LEN=0035 INSTALLED UNKN 015 "DIA CIRC CONCR
			0030/0577 LEN=0099 INSTALLED UNKN
BRYLEA DR (TWP)	0030/0281 003418 FT		
			003418 FT 1 1 01993 0 00 0025+15
			S 0030/0000 LENGTH(AH 2509 BK 2515) 024 "DIA CIRC CONCR
			0020/2391 LEN=0035 INSTALLED UNKN
			EAST MANCHESTER
			0020/1782 MANCHESTER T
			015 "DIA CIRC CONCR
			0020/0866 LEN=0035 INSTALLED UNKN
			015 "DIA CIRC CONCR
			0020/0073 LEN=0059 INSTALLED UNKN 036 "DIA CIRC CONCR
			0020/0020 LEN=0050 INSTALLED UNKN
1 1 01993 0 00 0000+00 000903 FT LIVERPOOL TPK (T969)	0020/0000		000903 FT S 0020/0000 LENGTH(AH 2515 BK 0903) 015 "DIA CIR PLASTIC
			0010/0864 LEN=0040 INSTALLED 2017 015 "DIA CIR PLASTIC
			0010/0800 LEN=0040 INSTALLED 2017
			0010/0502 BMSEN 66/1010/0010/0518 RETAINING WALL END
			0010/0488 BMSID 66/1010/0010/0366 0 0 00000 0 00 0000+00 NORFOLK SOUTHERN RAI RR
			0010/0441 BMSBG 66/1010/0010/0518 RETAINING WALL BEGIN
			0010/0366 BMSID 66/1010/0010/0366 DRAINAGE STRUCTURE LENGTH 201 FT
			0010/0288 BMSID 66/1010/0010/0288
	000000 FT		000000 FT 1 1 01993 1 00 0121+06 NC STARVIEW RD GEORGE ST (SR0181 SEG 0090/0000)
			INTER-BK CHURCH RD (SR0238 SEG 0150/2290) MFC BEGIN = D
			S 0010/0000 LENGTH(AH 0903 BK 0000)

DIR: B TOTAL LEN: 3.024 MI. DIST: 08-4 SR: 1009
LEFT MUN: GOLDSBORO B RIGHT MUN: GOLDSBORO B

VALLEY RD 015968 FT
(SR0262 SEG 0180/3020) 0060/3099

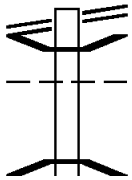

015968 FT BROADWAY ST
0060/3099 (SR0262 SEG 0180/3020)
0060/3060 BMSEN 66/1009/0060/2993
GOLDSBORO
0060/3055 NEWBERRY T
2 0 66003 0 05 0824+41
FISHING CRK.
0060/2993 BMSBG 66/1009/0060/2993

DIR: B TOTAL LEN: 3.024 MI. DIST: 08-4 SR: 1009
LEFT MUN: NEWBERRY T RIGHT MUN: NEWBERRY T

			024 "DIA CIR PLASTIC
		0060/1501	LEN=0040 INSTALLED 2000
			036 "DIA CIRC METAL
		0060/1043	LEN=0050 INSTALLED UNKN
	012869 FT		
		012869 FT	2 0 66003 0 05 0794+70
		S 0060/0000	LENGTH(AH 3099 BK 2730)
			060 "DIA CIRC METAL
		0050/2700	LEN=0035 INSTALLED UNKN
			018 "DIA CIRC METAL
		0050/1536	LEN=0042 INSTALLED UNKN
			036 "DIA CIRC METAL
		0050/1152	LEN=0040 INSTALLED UNKN
			018 "DIA CIR PLASTIC
		0050/0759	LEN=0040 INSTALLED 2000
			018 "DIA CIRC METAL
		0050/0423	LEN=0040 INSTALLED UNKN
	010139 FT	010139 FT	2 0 66003 0 05 0767+36
			SCARLET OAK DR
			(PRDR)
		S 0050/0000	LENGTH(AH 2730 BK 2514)
		0040/2203	BMSEN 66/1009/0040/2167
			2 0 66003 0 05 0763+54
			BR FISH CR
		0040/2167	BMSBG 66/1009/0040/2167
			018 "DIA CIRC METAL
		0040/1408	LEN=0040 INSTALLED UNKN
			VALLEY GREEN RD
		0040/1335	(T949)
			018 "DIA CIR PLASTIC
		0040/1175	LEN=0040 INSTALLED 2000
			018 "DIA CIRC METAL
		0040/0739	LEN=0035 INSTALLED UNKN
			015"H 21"W ELLIP METAL
		0040/0395	LEN=0040 INSTALLED 2000
			BASS LAKE RD
		0040/0252	(TWP)
		0040/0019	BMSEN 66/1009/0040/0057
2 0 66003 0 05 0742+22	007625 FT	007625 FT	T.FISHING CK
CARTREF RD			BMSBG 66/1009/0040/0057
(T904)	0040/0000	S 0040/0000	LENGTH(AH 2514 BK 3431)
			018 "DIA CIR PLASTIC
		0030/2872	LEN=0040 INSTALLED 2000

DIR: B TOTAL LEN: 3.024 MI. DIST: 08-4 SR: 1009
LEFT MUN: NEWBERRY T RIGHT MUN: NEWBERRY T

		018 "DIA CIR PLASTIC
	0030/2585	LEN=0035 INSTALLED UNKN
		036 "DIA CIRC METAL
	0030/2021	LEN=0040 INSTALLED UNKN
		036 "DIA CIRC METAL
	0030/1801	LEN=0040 INSTALLED UNKN
		036 "DIA CIRC METAL
	0030/1255	LEN=0035 INSTALLED UNKN
		018 "DIA CIRC METAL
	0030/0691	LEN=0035 INSTALLED UNKN
		018 "DIA CIRC METAL
	0030/0429	LEN=0040 INSTALLED UNKN
		024 "DIA CIRC METAL
	0030/0045	LEN=0040 INSTALLED UNKN
2 0 66003 0 05 0707+81 004194 FT		004194 FT
RED MILL RD		
(T974) 0030/0000	S 0030/0000	LENGTH(AH 3431 BK 1336)
		066 "DIA CIRC METAL
	0020/0918	LEN=0045 INSTALLED UNKN
		T. FISHING CREEK
		STRUCTURE LENGTH 11 FT
	0020/0874	BMSID 66/1009/0020/0918
		CHURCH RD
	0020/0704	(T874)
		018 "DIA CIRC METAL
	0020/0685	LEN=0035 INSTALLED UNKN
002858 FT		002858 FT 2 0 66003 0 05 0694+45
	S 0020/0000	LENGTH(AH 1336 BK 2858)
		060 "DIA CIRC METAL
	0010/2545	LEN=0050 INSTALLED UNKN
MAPLE HILL DR		
(T939) 0010/2200		
		030 "DIA CIRC METAL
	0010/2116	LEN=0050 INSTALLED 2000
		018 "DIA CIR PLASTIC
	0010/1595	LEN=0035 INSTALLED UNKN
		018 "DIA CIRC METAL
	0010/1297	LEN=0035 INSTALLED 1999
		018 "DIA CIRC METAL
	0010/0982	LEN=0035 INSTALLED UNKN
		018 "DIA CIRC METAL
	0010/0599	LEN=0035 INSTALLED UNKN
000000 FT		000000 FT 2 0 66003 0 05 0666+12
		NC PINES RD
		OLD TRAIL RD
		(SR0382 SEG 0110/1278)
		MFC BEGIN = D
	S 0010/0000	LENGTH(AH 2858 BK 0000)

DIR: B TOTAL LEN: 7.421 MI. DIST: 08-4 SR: 1008
LEFT MUN: HELLAM T RIGHT MUN: HELLAM T

ACCOMAC RD	039181 FT	039181 FT	ACCOMAC RD
(SR1037 SEG 0040/1275)	0150/2192	0150/2192	(SR1037 SEG 0040/1275)
			015 "DIA CAST IRON
		0150/1825	LEN=0001 INSTALLED UNKN
			024 "DIA CIRC METAL
		0150/1438	LEN=0045 INSTALLED UNKN
			018 "DIA CIR PLASTIC
		0150/0560	LEN=0045 INSTALLED 1999
			015 "DIA CIRC METAL
		0150/0138	LEN=0040 INSTALLED UNKN
	036989 FT	036989 FT	2 0 66152 0 01 0389+27
		S 0150/0000	LENGTH(AH 2192 BK 1959)
DEER FOREST RD			
(T780)	0140/1713		
			015 "DIA CIRC METAL
		0140/1445	LEN=0060 INSTALLED UNKN
			018 "DIA CIR PLASTIC
		0140/0546	LEN=0040 INSTALLED 1999
			018 "DIA CIR PLASTIC
		0140/0030	LEN=0030 INSTALLED UNKN
	035030 FT	035030 FT	2 0 66152 0 01 0369+04
			RUDY RD
			(T780)
		S 0140/0000	LENGTH(AH 1959 BK 3545)
			018 "DIA CIRC METAL
		0130/3060	LEN=0040 INSTALLED UNKN
			024 "DIA CIRC METAL
		0130/2839	LEN=0050 INSTALLED UNKN
			ADAMSON LN

DIR: B TOTAL LEN: 7.421 MI. DIST: 08-4 SR: 1008
LEFT MUN: HELLAM T RIGHT MUN: HELLAM T

LEFT			RIGHT	
			0130/2553	(PRDR)
				018 "DIA CIR PLASTIC
			0130/2437	LEN=0035 INSTALLED UNKN
				KAUFFMAN LN
			0130/2390	(PRDR)
NORTHRIDGE LN (PRDR)	0130/2300			
				LEEWOOD LN
			0130/0990	(PRDR)
DUGAN LN (PRDR)	0130/0780			
				015 "DIA CIR PLASTIC
			0130/0009	LEN=0032 INSTALLED UNKN
	031485 FT		031485 FT	2 0 66152 0 01 0333+35
				MILLSTONE RD
				(T783)
			5 0130/0000	LENGTH(AH 3545 BK 2666)
				024 "DIA CIRC METAL
			0120/1070	LEN=0048 INSTALLED UNKN
				024 "DIA CIR PLASTIC
			0120/0668	LEN=0040 INSTALLED 1999
	028819 FT		028819 FT	2 0 66152 0 01 0306+69
				CHIMNEY ROCK RD
				(T782)
			5 0120/0000	LENGTH(AH 2666 BK 2904)
				024 "DIA CIRC METAL
			0110/1131	LEN=0040 INSTALLED UNKN
				024 "DIA CIR PLASTIC
			0110/0776	LEN=0028 INSTALLED UNKN
	025915 FT		025915 FT	2 0 66152 0 01 0277+65
			5 0110/0000	LENGTH(AH 2904 BK 2335)
				015 "DIA CIRC METAL
			0100/1895	LEN=0030 INSTALLED UNKN
RIVER DR (T783)	0100/1471			TOWER RD
			0100/1471	(TB52)
				024 "DIA CIR PLASTIC

DIR: B TOTAL LEN: 7.421 MI. DIST: 08-4 SR: 1008
LEFT MUN: HELLAM T RIGHT MUN: HELLAM T

```
                                                  0100/1451 LEN=0045 INSTALLED UNKN
                                                            018 "DIA CIRC METAL
                                                  0100/0919 LEN=0035 INSTALLED UNKN
                                                            018 "DIA CIRC METAL
                                                  0100/0713 LEN=0010 INSTALLED 2001

                                                            018 "DIA CIR PLASTIC
                                                  0100/0086 LEN=0035 INSTALLED 1999
2 0 66152 0 01 0254+30 023580 FT                  023580 FT
RIVER FARM RD
(T945)                 0100/0000     ==       S 0100/0000 LENGTH(AH 2335 BK 3591)

                                                            024 "DIA CIRC METAL
                                                  0090/2612 LEN=0035 INSTALLED UNKN


                                                            024 "DIA CIRC METAL
                                                  0090/1393 LEN=0040 INSTALLED UNKN

                                                            024 "DIA CIRC METAL
                                                  0090/0568 LEN=0030 INSTALLED UNKN
                                                            024 "DIA CIRC METAL
                                                  0090/0017 LEN=0030 INSTALLED UNKN
                       019989 FT                  019989 FT 2 0 66152 0 01 0218+13
                                                S 0090/0000 LENGTH(AH 3591 BK 2922)


                                                            015 "DIA CIRC METAL
                                                  0080/1666 LEN=0032 INSTALLED UNKN

                                                            018 "DIA CIRC METAL
                                                  0080/1016 LEN=0035 INSTALLED UNKN

                       017067 FT                  017067 FT 2 0 66152 0 01 0189+25
                                                S 0080/0000 LENGTH(AH 2922 BK 2945)
                                                            024 "DIA CIRC METAL
                                                  0070/2692 LEN=0030 INSTALLED UNKN

                                                            018 "DIA CIR PLASTIC
                                                  0070/1877 LEN=0045 INSTALLED 1999


                                                            036 "DIA CIRC METAL
                                                  0070/0730 LEN=0045 INSTALLED UNKN
JENNIFER LN
(PRDR)                 0070/0445     ==
```

DIR: B TOTAL LEN: 7.421 MI. DIST: 08-4 SR: 1008
LEFT MUN: HELLAM T RIGHT MUN: HELLAM T

	014122 FT		014122 FT 2 0 66152 0 01 0159+80
		S	0070/0000 LENGTH(AH 2945 BK 2886)
			024 "DIA CIRC METAL
			0060/1555 LEN=0080 INSTALLED UNKN
			018 "DIA CIRC METAL
			0060/0893 LEN=0050 INSTALLED UNKN
			018 "DIA CIR PLASTIC
			0060/0444 LEN=0035 INSTALLED 1999
			018 "DIA CIR PLASTIC
			0060/0219 LEN=0040 INSTALLED 1999
	011236 FT		011236 FT 2 0 66152 0 01 0131+23
RIVER FARM RD			NC FURNACE RD
(T945)	0060/0000	S	0060/0000 LENGTH(AH 2886 BK 1685)
			0050/1646 BMSEN 66/1008/0050/1480
			HELLAM
			0050/1563 EAST MANCHESTER T
			2 0 66152 0 00 0103+31
			CODORUS CRK.
			0050/1480 BMSBG 66/1008/0050/1480
RIVERVIEW DR			
(T949)	0050/1433		
			024"H 60"W ELLIP METAL
			0050/1338 LEN=0090 INSTALLED UNKN
			024 "DIA CIRC METAL
			0050/0758 LEN=0040 INSTALLED UNKN
			024 "DIA CIRC METAL
			0050/0541 LEN=0045 INSTALLED UNKN
			018 "DIA CIRC METAL
			0050/0281 LEN=0040 INSTALLED UNKN
			018 "DIA CIR PLASTIC
			0050/0100 LEN=0050 INSTALLED UNKN
ABBEY RD			
(PRDR)	0050/0057		
	009551 FT		009551 FT 2 0 66152 0 00 0088+51
		S	0050/0000 LENGTH(AH 1685 BK 2986)
			024 "DIA CIRC METAL
			0040/2862 LEN=0040 INSTALLED UNKN
	006565 FT		006565 FT 2 0 66152 0 00 0058+49

DIR: B TOTAL LEN: 7.421 MI. DIST: 08-4 SR: 1008
LEFT MUN: EAST MANCHESTER T RIGHT MUN: EAST MANCHESTER T

			JERUSALEM SCHOOL RD
			(T949)
		0040/0000	LENGTH(AH 2986 BK 3537)
			015 "DIA CIRC METAL
		0030/3506	LEN=0001 INSTALLED UNKN
			018 "DIA CIR PLASTIC
		0030/1904	LEN=0035 INSTALLED UNKN
			018 "DIA CIRC METAL
		0030/0362	LEN=0040 INSTALLED UNKN
	003028 FT	003028 FT	2 0 66152 0 00 0023+12
			MT HEBRON RD
MT HEBRON RD			(TWP)
(SR1029 SEG 0010/0000)	0030/0000	0030/0000	LENGTH(AH 3537 BK 2319)
			036 "DIA CIRC METAL
		0020/2319	LEN=0060 INSTALLED UNKN
			015 "DIA CIR PLASTIC
		0020/2315	LEN=0100 INSTALLED 2000
			018 "DIA CIR PLASTIC
		0020/1923	LEN=0030 INSTALLED UNKN
			024 "DIA CIR PLASTIC
		0020/1889	LEN=0035 INSTALLED UNKN
			015 "DIA CIRC METAL
		0020/0465	LEN=0030 INSTALLED UNKN
			HILLVIEW DR
		0020/0198	(T950)
			018 "DIA CIRC CONCR
		0020/0157	LEN=0060 INSTALLED UNKN
2 0 66152 0 00 0000+00	000709 FT	000709 FT	
SAGINAW RD			
(SR1025 SEG 0010/0000)	0020/0000	0020/0000	LENGTH(AH 2319 BK 0709)
	000000 FT	000000 FT	2 0 66040 0 00 0023+76
		NC	CODORUS FURNACE RD
			SHERMAN ST ET
			(SR0024 SEG 0600/0000)
		INTER-BK	SHERMAN ST ET
			(SR0024 SEG 0600/0000)
			MFC BEGIN = D
		0010/0000	LENGTH(AH 0709 BK 0000)

DIR: B TOTAL LEN: .307 MI. DIST: 08-4 SR: 1007
LEFT MUN: FAIRVIEW T RIGHT MUN: FAIRVIEW T

001620 FT

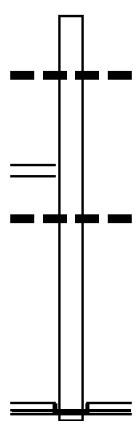

000000 FT

001620 FT
REF-AHD RAMP N RD
0010/1620 (SR8027 SEG 0760/0000)
024 "DIA CIRC METAL
0010/1212 LEN=0060 INSTALLED UNKN

RAMP M RD
0010/0227 (SR8027 SEG 0750/0203)
018 "DIA CIRC METAL
0010/0037 LEN=0090 INSTALLED UNKN
000000 FT 2 0 66113 7 00 0021+39
NC SALEM RD
WYNDAMERE RD
(SR0177 SEG 0220/0000)
INTER-BK SALEM RD
(T684)
MFC BEGIN = D
0010/0000 LENGTH(AH 1620 BK 0000)

DIR: B TOTAL LEN: .992 MI. DIST: 08-4 SR: 1006
LEFT MUN: EAST MANCHESTER T RIGHT MUN: EAST MANCHESTER T

```
MARKET ST                    005238 FT
(SR1027 SEG 0010/0000)        0020/2132

2 0 66020 0 04 0709+58 003106 FT
GRAVEL HILL RD
(T931)                        0020/0000

                             000000 FT
```

```
005238 FT SAGINAW RD
0020/2132 (SR1025 SEG 0020/2942)
          036 "DIA CIR PLASTIC
0020/2007 LEN=0048 INSTALLED UNKN
          018 "DIA CIR PLASTIC
0020/1802 LEN=0040 INSTALLED UNKN
          018 "DIA CIR PLASTIC
0020/1541 LEN=0035 INSTALLED UNKN

          018 "DIA CIR PLASTIC
0020/0903 LEN=0031 INSTALLED UNKN
          036"H 72"W STRUCTURE *
0020/0575 LEN=0054 INSTALLED UNKN
          030 "DIA CIR PLASTIC
0020/0229 LEN=0040 INSTALLED UNKN
          030 "DIA CIR PLASTIC
0020/0223 LEN=0040 INSTALLED UNKN
003106 FT
S 0020/0000 LENGTH(AH 2132 BK 3106)

          018 "DIA CIR PLASTIC
0010/2250 LEN=0035 INSTALLED UNKN
          018 "DIA CIR PLASTIC
0010/2050 LEN=0035 INSTALLED UNKN
          024 "DIA CIR PLASTIC
0010/1841 LEN=0035 INSTALLED UNKN
          018 "DIA CIR PLASTIC
0010/1607 LEN=0040 INSTALLED UNKN
          024 "DIA CIR PLASTIC
0010/1031 LEN=0040 INSTALLED UNKN

000000 FT 2 0 66020 0 04 0678+66
     NC LONG RD
          SHERMAN ST ET
          (SR0024 SEG 0620/0000)
          MFC BEGIN = E
S 0010/0000 LENGTH(AH 3106 BK 0000)
```

DIR: B TOTAL LEN: 1.747 MI. DIST: 08-4 SR: 1005
LEFT MUN: FAIRVIEW T RIGHT MUN: FAIRVIEW T

MIFFLIN AV
(T728)

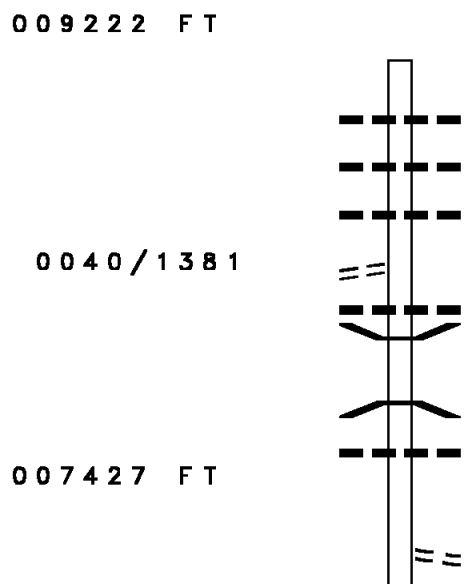

009222 FT	
REF-AHD	MARSH RUN RD
0040/1795	(T980)
	018 "DIA CIRC CONCR
0040/1693	LEN=0045 INSTALLED UNKN
	018 "DIA CIRC CONCR
0040/1597	LEN=0049 INSTALLED UNKN
	018 "DIA CIRC CONCR
0040/1438	LEN=0050 INSTALLED UNKN
	042 "DIA CIRC CONCR
0040/1281	LEN=0075 INSTALLED UNKN
0040/0921	BMSEN 66/1005/0040/0802
	2 0 66156 0 00 0132+00
	PA TPK (I-76)
0040/0762	BMSBG 66/1005/0040/0802
	018 "DIA CIRC CONCR
0040/0524	LEN=0045 INSTALLED UNKN
007427 FT	2 0 66156 0 00 0132+00
	GRANITE QUARRY RD
	(T978)
0040/0000	LENGTH(AH 1795 BK 2199)
	048 "DIA CIRC CONCR

DIR: B TOTAL LEN: 1.747 MI. DIST: 08-4 SR: 1005
LEFT MUN: FAIRVIEW T RIGHT MUN: FAIRVIEW T

```
                                                  0030/2151 LEN=0080 INSTALLED UNKN
                                                            018 "DIA CIRC CONCR
                                                  0030/1765 LEN=0040 INSTALLED UNKN
                                                            018 "DIA CIRC CONCR
                                                  0030/1369 LEN=0049 INSTALLED UNKN
                                                            T.MARSH RUN
                                                            STRUCTURE LENGTH  10 FT
                                                  0030/0931 BMSID 66/1005/0030/0878
                                                            018 "DIA CIRC CONCR
                                                  0030/0574 LEN=0053 INSTALLED UNKN
                                                            018 "DIA CIRC CONCR
                                                  0030/0373 LEN=0051 INSTALLED UNKN
                                                            018 "DIA CIRC CONCR
                                                  0030/0233 LEN=0060 INSTALLED UNKN
                                                            018 "DIA CIRC CONCR
                                                  0030/0128 LEN=0055 INSTALLED UNKN
                     005228 FT                    005228 FT 2 0 66156 0 00 0109+47
                                                5 0030/0000 LENGTH(AH 2199 BK 2484)
                                                            015 "DIA CIRC CONCR
                                                  0020/2156 LEN=0048 INSTALLED 1999
                                                            024 "DIA CIRC CONCR
                                                  0020/1855 LEN=0050 INSTALLED UNKN
                                                            018 "DIA CIRC CONCR
                                                  0020/1293 LEN=0050 INSTALLED UNKN
                                                            018 "DIA CIRC CONCR
                                                  0020/0844 LEN=0064 INSTALLED UNKN

                                                            018 "DIA CIRC CONCR
                                                  0020/0044 LEN=0070 INSTALLED UNKN
                     002744 FT                    002744 FT 2 0 66156 0 00 0084+63
                                                5 0020/0000 LENGTH(AH 2484 BK 2744)


                                                            018 "DIA CIRC CONCR
                                                  0010/1712 LEN=0048 INSTALLED 1999
TPK MAINT ENTR
(PRDR)                0010/1340

                                                            036 "DIA CIRC CONCR
                                                  0010/1206 LEN=0100 INSTALLED UNKN

                                                            015 "DIA CIRC CONCR
                                                  0010/0471 LEN=0050 INSTALLED UNKN
                                                            015 "DIA CIRC CONCR
                                                  0010/0137 LEN=0046 INSTALLED UNKN
                     000000 FT                    000000 FT 2 0 66156 0 00 0058+00
                                                            OLD YORK RD
                                                            (SR1003 SEG 0070/0000)
                                                       NC MARSH RUN RD
OLD YORK RD                                                 MFC BEGIN = E
(SR1003 SEG 0070/0000)  0010/0000               5 0010/0000 LENGTH(AH 2744 BK 0000)
```

DIR: B TOTAL LEN: 3.641 MI. DIST: 08-4 SR: 1004
LEFT MUN: EAST MANCHESTER T RIGHT MUN: EAST MANCHESTER T

```
019222 FT                    019222 FT
                             INTER-AHD CREEK BOTTOM RD
                                       (T953)
                                       GEORGE ST ET
                             0070/1848 (SR0181 SEG 0190/0968)

                                       018 "DIA CIRC METAL
                             0070/1017 LEN=0025 INSTALLED UNKN
                                       018 "DIA CIRC METAL
                             0070/0773 LEN=0025 INSTALLED 1996
                                       018 "DIA CIRC METAL
                             0070/0585 LEN=0030 INSTALLED UNKN
                                       CRICKET HILL CT
                             0070/0554 (PRDR)
                                       018 "DIA CIRC METAL
                             0070/0467 LEN=0030 INSTALLED UNKN
                                       018 "DIA CIRC METAL
                             0070/0379 LEN=0030 INSTALLED 1996
                             0070/0019 BMSEN 66/1004/0070/0000
017374 FT                    017374 FT 2 0 66002 0 04 1018+18
                                       TR. CONEWAGO
                                       BMSBG 66/1004/0070/0000
                             0070/0000 LENGTH(AH 1848 BK 2081)
                                       PARK ST
                             0060/2048 (T959)
                                       015 "DIA CIRC METAL
                             0060/1964 LEN=0033 INSTALLED UNKN
                                       015 "DIA CIRC METAL
                             0060/1496 LEN=0035 INSTALLED UNKN
                                       015"H 21"W ELLIP METAL
                             0060/1405 LEN=0028 INSTALLED UNKN
                                       020 "DIA CIRC METAL
                             0060/1294 LEN=0035 INSTALLED UNKN
                                       018 "DIA CIRC METAL
                             0060/1118 LEN=0030 INSTALLED 1996
                                       015"H 21"W ELLIP METAL
                             0060/0975 LEN=0028 INSTALLED UNKN
                                       015 "DIA CIRC METAL
                             0060/0481 LEN=0035 INSTALLED UNKN
                                       018 "DIA CIR PLASTIC
                             0060/0469 LEN=0040 INSTALLED UNKN
```

DIR: B TOTAL LEN: 3.641 MI. DIST: 08-4 SR: 1004
LEFT MUN: EAST MANCHESTER T RIGHT MUN: EAST MANCHESTER T

2 0 66002 0 04 1039+18	015293 FT	015293 FT	
BOWERS BRIDGE RD			
(TWP)	0060/0000	0060/0000	LENGTH(AH 2081 BK 3641)
			035"H 24"W METAL ARCH
		0050/3227	LEN=0040 INSTALLED 1997
			018 "DIA CIRC METAL
		0050/1747	LEN=0040 INSTALLED 1996
			018 "DIA CIRC METAL
		0050/0770	LEN=0040 INSTALLED UNKN
GRIFFITH LN			SWEITZER CT
(T919)	0050/0396	0050/0396	(T921)
	011652 FT	011652 FT	2 0 66002 0 04 1075+30
			CANAL RD
			(T940)
		0050/0000	LENGTH(AH 3641 BK 3085)
			012"H 15"W ELLIP METAL
		0040/2962	LEN=0040 INSTALLED UNKN
			GRIFFITH LN
		0040/2088	(T919)
			042 "DIA CIRC METAL
		0040/1902	LEN=0050 INSTALLED 1997
			024 "DIA CIRC METAL
		0040/1233	LEN=0030 INSTALLED UNKN
			015 "DIA CIRC METAL
		0040/0967	LEN=0035 INSTALLED 1996
			FINKS DR
		0040/0946	(T914)
		0040/0079	BMSEN 66/1004/0040/0000
			EAST MANCHESTER
		0040/0037	CONEWAGO T
	008567 FT	008567 FT	2 0 66002 0 04 1105+38
			LIL.CONEWAGO
			BMSBG 66/1004/0040/0000
		0040/0000	LENGTH(AH 3085 BK 2572)
ROOSTER LN			
(T939)	0030/2540		
			018"H 24"W ELLIP CONC
		0030/2498	LEN=0065 INSTALLED UNKN

DIR: B TOTAL LEN: 3.641 MI. DIST: 08-4 SR: 1004
LEFT MUN: CONEWAGO T RIGHT MUN: CONEWAGO T

```
                                                                  005995 FT  2 0 66002 0 05 1133+88
                                005995 FT                       5 0030/0000  LENGTH(AH 2572 BK 1648)
                                                                             018 "DIA CIRC METAL
                                                                  0020/1503  LEN=0040 INSTALLED UNKN

                                                                             015 "DIA CIRC METAL
                                                                  0020/0741  LEN=0030 INSTALLED UNKN

                                                                             015 "DIA CIRC METAL
                                                                  0020/0051  LEN=0030 INSTALLED UNKN
                                                                             BOWERS BRIDGE RD
                                                                  0020/0023  (T940)
2 0 66002 0 05 1150+36          004347 FT                         004347 FT
BOWERS BRIDGE RD
(SR1013 SEG 0010/0000)           0020/0000                      5 0020/0000  LENGTH(AH 1648 BK 2146)
                                                                             018 "DIA CIRC METAL
                                                                  0014/1888  LEN=0035 INSTALLED UNKN
                                                                             015"H 21"W ELLIP METAL
                                                                  0014/1521  LEN=0033 INSTALLED UNKN


                                                                             018 "DIA CIRC METAL
                                                                  0014/0260  LEN=0040 INSTALLED UNKN
                                                                             018 "DIA CIRC METAL
                                                                  0014/0102  LEN=0030 INSTALLED UNKN
                                002201 FT                         002201 FT  2 0 66002 0 06 1171+99
                                                                5 0014/0000  LENGTH(AH 2146 BK 2201)
                                                                             018 "DIA CIRC METAL
                                                                  0010/1967  LEN=0030 INSTALLED UNKN

                                                                             018 "DIA CIRC METAL
                                                                  0010/1342  LEN=0030 INSTALLED UNKN
                                                                             018 "DIA CIRC METAL
                                                                  0010/1002  LEN=0030 INSTALLED UNKN
                                                                             018 "DIA CIRC METAL
                                                                  0010/0603  LEN=0030 INSTALLED UNKN
                                                                             018 "DIA CIRC METAL
                                                                  0010/0412  LEN=0050 INSTALLED UNKN
                                000000 FT                         000000 FT  2 0 66002 0 06 1194+00
                                                                       NC CONEWAGO CREEK RD
                                                                             SUSQUEHANNA TR
                                                                             (SR0297 SEG 0040/1238)
                                                                  INTER-BK   BIG CONEWAGO AV
                                                                             (T400)
                                                                             MFC BEGIN = E
                                                                5 0010/0000  LENGTH(AH 2201 BK 0000)
```

DIR: B TOTAL LEN: 3.831 MI. DIST: 08-4 SR: 1003
LEFT MUN: FAIRVIEW T RIGHT MUN: FAIRVIEW T

020228 FT

020228 FT AH-CUMBERLAND (21)
BMSEN 66/1003/0100/2780
* REF-AHD BRIDGE ST
0100/2952 (SR2035 SEG 0010/0000)

DIR: B TOTAL LEN: 3.831 MI. DIST: 08-4 SR: 1003
LEFT MUN: FAIRVIEW T RIGHT MUN: FAIRVIEW T

				1 0 00250 0 06 1446+74
				YELLOW BREEC
			0100/2794	BMSBG 66/1003/0100/2780
				ROSS AV
				(SR1002 SEG 0010/0000)
			0100/2728	
MEADOWBROOK RD				
(T686)	0100/2708			
MOBILE HOME PARK DR				
(PRDR)	0100/1973			
				AIRPORT RD
			0100/1591	(TWP)
MOBILE HOME PARK RD				
(TWP)	0100/1579			
LOCUST MANOR MHP DR				
(PRDR)	0100/1391	POI	0100/1391	(APRA) LOCUST MANOR MHP
				036"H 00"W **UNKNOWN**
			0100/1300	LEN=0045 INSTALLED UNKN
				036 "DIA CIRC CONCR
			0100/0423	LEN=0080 INSTALLED UNKN
MEADOWBROOK RD				
(T686)	0100/0342			
LEWISBERRY RD	017276 FT		017276 FT	1 0 00250 0 06 1418+83
(SR0114 SEG 0130/1766)	0100/0000		S 0100/0000	LENGTH(AH 2952 BK 1406)
				018"H 24"W ELLIP METAL
			0090/1062	LEN=0060 INSTALLED UNKN
				000"H 00"W **UNKNOWN**
			0090/0611	LEN=0045 INSTALLED UNKN
	015870 FT		015870 FT	2 0 66156 0 00 0014+47
				OLD DEPOT RD
				(T980)
			S 0090/0000	LENGTH(AH 1406 BK 2240)
				015 "DIA CIRC CONCR
			0080/2064	LEN=0045 INSTALLED UNKN
				015 "DIA CIRC CONCR
			0080/1580	LEN=0055 INSTALLED UNKN
				015 "DIA CIRC CONCR
				LEN=0050 INSTALLED UNKN
				TERRACE PL
			0080/1387	(T982)
				AIRPORT DR
			0080/0646	(TB62)
				015 "DIA CIRC METAL
			0080/0634	LEN=0050 INSTALLED UNKN
	013630 FT		013630 FT	2 0 66156 0 00 0036+22

DIR: B TOTAL LEN: 3.831 MI. DIST: 08-4 SR: 1003
LEFT MUN: FAIRVIEW T RIGHT MUN: FAIRVIEW T

				BOEING RD
				(T970)
			0080/0000	LENGTH(AH 2240 BK 2124)
			0070/2105	BMSEN 66/1003/0070/2090
				2 0 66156 0 00 0058+00
				FISHING CRK.
			0070/2090	BMSBG 66/1003/0070/2090
				(APRA) NEW CUMBERLAND A
NORMANDY MEM DR				NORMANDY DR
(SR1018 SEG 0020/2344)	0070/1620	POI	0070/1620	(GOVT)
			0070/1208	BMSEN 66/1003/0070/0990
				2 0 66156 0 00 0058+00
				I-76 TURNPIKE
			0070/0988	BMSBG 66/1003/0070/0990
	011506 FT		011506 FT	2 0 66156 0 00 0058+00
				MARSH RUN RD
				(SR1005 SEG 0010/0000)
			0070/0000	LENGTH(AH 2124 BK 1028)
				018 "DIA CIR PLASTIC
			0060/0569	LEN=0070 INSTALLED 2013
	010478 FT		010478 FT	2 0 66215 0 00 0104+94
			0060/0000	LENGTH(AH 1028 BK 1354)
				024 "DIA CIR PLASTIC
			0050/0931	LEN=0100 INSTALLED 2013
				024 "DIA CIR PLASTIC
			0050/0360	LEN=0090 INSTALLED 2013
				018 "DIA CIR PLASTIC
			0050/0005	LEN=0100 INSTALLED 2013
	009124 FT		009124 FT	2 0 66215 0 00 0092+25
			0050/0000	LENGTH(AH 1354 BK 1516)
				018 "DIA CIR PLASTIC
			0040/1142	LEN=0080 INSTALLED 2013
				018 "DIA CIR PLASTIC
			0040/0873	LEN=0080 INSTALLED 2013
				SLASEMAN DR
			0040/0682	(TWP)
	007608 FT		007608 FT	2 0 66215 0 00 0077+09
			0040/0000	LENGTH(AH 1516 BK 3012)
				018"H 18"W CON BOX CUL
			0030/2975	LEN=0050 INSTALLED UNKN
				018 "DIA CIRC METAL
			0030/2668	LEN=0045 INSTALLED UNKN
COZY COURT MHP				
(TWP)	0030/2347			
				036"H 72"W ELLIP METAL
			0030/2068	LEN=0040 INSTALLED UNKN
PARK RD				

DIR: B TOTAL LEN: 3.831 MI. DIST: 08-4 SR: 1003
LEFT MUN: FAIRVIEW T RIGHT MUN: FAIRVIEW T

(T973)	0030/1878		
			048"H 72"W ELLIP METAL
		0030/1276	LEN=0050 INSTALLED UNKN
	004596 FT	004596 FT	2 0 66215 0 00 0047+38
		0030/0000	LENGTH(AH 3012 BK 2181)
LAFAYETTE DR			
(T871)	0020/1912		
			018 "DIA CIRC CONCR
		0020/1783	LEN=0040 INSTALLED UNKN
			015 "DIA CIRC CONCR
		0020/1612	LEN=0040 INSTALLED UNKN
			BIG SPRINGS RD
		0020/1411	(T979)
			038"H 54"W ELLIP METAL
		0020/1342	LEN=0040 INSTALLED UNKN
EMILY LN			
(TWP)	0020/0521		
	002415 FT	002415 FT	2 0 66215 0 00 0025+16
		0020/0000	LENGTH(AH 2181 BK 2415)
			054"H 75"W ELLIP METAL
		0010/1927	LEN=0040 INSTALLED UNKN
			015 "DIA CIRC CONCR
		0010/1513	LEN=0055 INSTALLED UNKN
			015 "DIA CIRC CONCR
		0010/1307	LEN=0040 INSTALLED UNKN
			018 "DIA CIRC CONCR
		0010/0920	LEN=0070 INSTALLED UNKN
			ORCHARD BL
		0010/0816	(TWP)
			UNKNOWN RD
		0010/0545	(TWP)
			UNKNOWN RD
		0010/0476	(TWP)
			018 "DIA CIRC CONCR
		0010/0200	LEN=0050 INSTALLED UNKN
	000000 FT	000000 FT	2 0 66215 0 00 0000+00
		NC	OLD YORK RD
			UNKNOWN RD
			(TWP)
		INTER-BK	OLD YORK RD
			(SR0262 SEG 0070/0000)
			MFC BEGIN = C
FISHING CREEK RD			
(SR0262 SEG 0070/0000)	0010/0000	0010/0000	LTH AH 002415 BK 000100
	000000 FT	000000 FT	
		7008/0000	LTH AH 000100 BK 000000

DIR: B TOTAL LEN: .783 MI. DIST: 08-4 SR: 1002
LEFT MUN: FAIRVIEW T RIGHT MUN: FAIRVIEW T

	004133 FT		004133 FT
			REF-AHD U.S. ARMY PROPERTY
			0030/0961 (GOVT)
2 0 66029 7 00 0030+52	003172 FT		003172 FT
DAVIS AL			
(TWP)	0030/0000		0030/0000 LENGTH(AH 0961 BK 3068)
			018 "DIA CIRC CONCR
			0020/2942 LEN=0001 INSTALLED UNKN
			015 "DIA CIRC METAL
			0020/2830 LEN=0001 INSTALLED UNKN
			FIRST ST

DIR: B TOTAL LEN: .783 MI. DIST: 08-4 SR: 1002
LEFT MUN: FAIRVIEW T RIGHT MUN: FAIRVIEW T

		0020/2829	(T680)
			036"H 24"W CAST IRON
		0020/2772	LEN=0001 INSTALLED UNKN
			SECOND ST
		0020/2576	(T689)
			DIVISION AL
		0020/2341	(TWP)
			024"H 24"W CAST IRON
		0020/2301	LEN=0001 INSTALLED UNKN
			STRAUSS AL
		0020/2157	(TWP)
			MARKET ST
		0020/1958	(T688)
			015 "DIA CIRC METAL
		0020/1837	LEN=0042 INSTALLED UNKN
			018 "DIA CIRC CONCR
HOGAN AL		0020/1748	LEN=0001 INSTALLED UNKN
(TWP)	0020/1747		
			MARGARETTA ST
		0020/1563	(TWP)
			018 "DIA CIRC METAL
		0020/1466	LEN=0021 INSTALLED UNKN
			024 "DIA CIRC CONCR
		0020/1216	LEN=0045 INSTALLED UNKN
			024 "DIA CIRC CONCR
		0020/1164	LEN=0045 INSTALLED UNKN
NOVARA ST			
(T730)	0020/1052		
			018 "DIA CIRC CONCR
		0020/0961	LEN=0001 INSTALLED UNKN
			PIPER COURT
		0020/0908	(PRDR)
RADESKY ST			
(T678)	0020/0553		
			027 "DIA CIRC METAL
		0020/0133	LEN=0040 INSTALLED UNKN
2 0 66029 0 00 0000+00	000104 FT	000104 FT	
MIRAMAR ST			
(T686)	0020/0000	0020/0000	LENGTH(AH 3068 BK 0104)
			030"H 50"W CON BOX CUL
		0010/0092	LEN=0100 INSTALLED UNKN
	000000 FT	000000 FT	2 0 66029 1 00 0000+00
		NC ROSS AV	
			OLD YORK RD
			(SR1003 SEG 0100/2728)
		INTER-BK	MEADOWBROOK AV
			(TWP)
			MFC BEGIN = D
		0010/0000	LENGTH(AH 0104 BK 0000)

DIR: B TOTAL LEN: .219 MI. DIST: 08-4 SR: 1001
LEFT MUN: FAIRVIEW T RIGHT MUN: FAIRVIEW T

001157 FT

LIMEKILN RD
(T955)

0010/0784

000000 FT

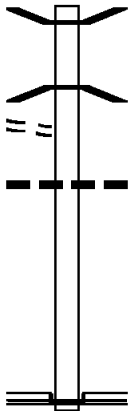

001157 FT AH-CUMBERLAND (21)
BMSEN 66/1001/0010/1026
REF-AHD POPLAR ST
0010/1157 (SR2020 SEG 0010/0000)
2 0 66003 0 09 1300+66
YELLOW BR.CK
0010/1026 BMSBG 66/1001/0010/1026

018 "DIA CIRC METAL
0010/0772 LEN=0045 INSTALLED UNKN

000000 FT 2 0 66003 0 09 1290+17
NC POPLAR RD
LEWISBERRY RD
(SR0114 SEG 0130/0000)
INTER-BK SPRINGERS LN
(T970)
MFC BEGIN = D
0010/0000 LENGTH(AH 1157 BK 0000)

DIR: B TOTAL LEN: 9.410 MI. DIST: 08-4 SR: 921
LEFT MUN: MOUNT WOLF B RIGHT MUN: MOUNT WOLF B

049686 FT

CENTER ST
(BORO) 0190/1656

UNNAMED AL
(BORO) 0190/0927
FRONT ST
(BORO) 0190/0805

UNNAMED AL
(BORO) 0190/0734

PLANE ST
(BORO) 0190/0170

048030 FT

UNKNOWN AL
(BORO) 0180/2523

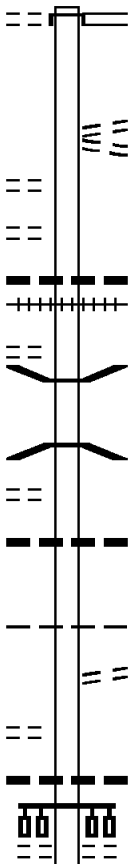

049686 FT
INTER-AHD MAIN ST
(SR1019 SEG 0010/0000)
CENTER ST
0190/1656 (SR0024 SEG 0630/2819)
MAPLE ST
(BORO)
NC MAIN ST
MAIN ST
0190/1104 (BORO)

018 "DIA CIRC CONCR
0190/0800 LEN=0035 INSTALLED UNKN
0190/0787 (AAR 501487V)#TRKS 03

0190/0730 BMSEN 66/0921/0190/0696
1 0 00716 0 00 0036+54
T.CODORUS CK
0190/0696 BMSBG 66/0921/0190/0696

018 "DIA CIRC CONCR
0190/0067 LEN=0044 INSTALLED UNKN
048030 FT 1 0 00716 0 00 0029+73
MOUNT WOLF
MANCHESTER B
5 0190/0000 LENGTH(AH 1656 BK 2969)
WALNUT ST
0180/2642 (BORO)

020"H 28"W ELLIP METAL
0180/2500 LEN=0100 INSTALLED UNKN
HARTMAN ST
(BORO)
0180/1950

DIR: B TOTAL LEN: 9.410 MI. DIST: 08-4 SR: 921
LEFT MUN: MANCHESTER B RIGHT MUN: MANCHESTER B

			024 "DIA CIRC CONCR
		0180/1909	LEN=0001 INSTALLED UNKN
SOUTH ST (BORO)	0180/1566		
UNION ST (BORO)	0180/1230		
			MASON AL
		0180/0733	(BORO)
MASON AV (BORO)	0180/0686		
HIGH ST (BORO)	0180/0483		
CENTER AV (BORO)	0180/0234		CENTER AV
		0180/0234	(BORO)
			NC MAPLE ST
			045061 FT
1 0 00716 0 00 0000+00	045061 FT		INTER-BK MAIN ST
MAIN ST (SR0181 SEG 0160/0000)	0180/0000		(SR0181 SEG 0160/0000)
	045061 FT	5 0180/0000	LTH AH 002969 BK 000100
			045061 FT
			7174/0000 LTH AH 000100 BK 000728
			INTER-AHD MAIN ST
			(SR0181 SEG 0140/0950)
			MAIN ST
		0170/0728	(SR0181 SEG 0140/0950)
			CLOVER LANE DR
		0170/0380	(BORO)
			BUTTERMINT LN
		0170/0201	(BORO)
	044333 FT		044333 FT 2 0 66223 0 00 0000+00
			NC MUSSER ST
			YORK ST
			(SR1031 SEG 0060/0000)
		5 0170/0000	LENGTH(AH 0728 BK 3342)
BOUNDARY AV (BORO)	0160/3119		
			MANCHESTER
		0160/3019	EAST MANCHESTER T
			012 "DIA CIRC METAL
		0160/2950	LEN=0034 INSTALLED UNKN
			015 "DIA CIRC METAL
		0160/2425	LEN=0036 INSTALLED UNKN
			042 "DIA CIRC METAL
		0160/1770	LEN=0001 INSTALLED UNKN
			018 "DIA CIRC METAL
		0160/1294	LEN=0030 INSTALLED UNKN
			030 "DIA CIRC METAL
		0160/0930	LEN=0120 INSTALLED UNKN

DIR: B TOTAL LEN: 9.410 MI. DIST: 08-4 SR: 921
LEFT MUN: EAST MANCHESTER T RIGHT MUN: EAST MANCHESTER T

	040991 FT	040991 FT	2 0 66002 0 04 0944+65
		0160/0000	LENGTH(AH 3342 BK 3280)
			013"H 17"W ELLIP METAL
		0150/2904	LEN=0030 INSTALLED UNKN
			024 "DIA CIRC METAL
		0150/2565	LEN=0030 INSTALLED UNKN
			024 "DIA CIRC METAL
		0150/1900	LEN=0030 INSTALLED 1997
			015 "DIA CIRC METAL
		0150/1369	LEN=0030 INSTALLED UNKN
			015 "DIA CIRC METAL
		0150/0901	LEN=0030 INSTALLED UNKN
			015 "DIA CIRC METAL
		0150/0505	LEN=0033 INSTALLED UNKN
2 0 66002 0 04 0912+35	037711 FT	037711 FT	
LOCUST POINT RD			NC ZIONS VIEW RD
(SR1021 SEG 0010/0000)	0150/0000	0150/0000	LENGTH(AH 3280 BK 2999)
			018 "DIA CIRC METAL
		0140/2970	LEN=0040 INSTALLED UNKN
			024 "DIA CIRC METAL
		0140/2608	LEN=0036 INSTALLED UNKN
			022"H 34"W ELLIP CONC
		0140/2500	LEN=0032 INSTALLED UNKN
			018 "DIA CIRC METAL
		0140/2155	LEN=0033 INSTALLED UNKN
			UNNAMED RD
		0140/1054	(PRDR)
			018 "DIA CIRC CONCR
		0140/0962	LEN=0055 INSTALLED UNKN
			018 "DIA CIRC CONCR
		0140/0656	LEN=0048 INSTALLED UNKN
			018 "DIA CIRC CONCR
		0140/0255	LEN=0050 INSTALLED UNKN
			018 "DIA CIRC CONCR
		0140/0061	LEN=0070 INSTALLED UNKN
	034712 FT	034712 FT	2 0 66002 0 03 0883+06
			NC CANAL RD
			WILLOW SPRING LN
			(T941)
			EAST MANCHESTER
			MANCHESTER T
		0140/0000	LENGTH(AH 2999 BK 1672)
			I-83
		0130/1468	OP ID 66/0083/0260/0228
			T.LIL.CONWAG

DIR: B TOTAL LEN: 9.410 MI. DIST: 08-4 SR: 921
LEFT MUN: MANCHESTER T RIGHT MUN: MANCHESTER T

			STRUCTURE LENGTH 10 FT
		0130/1452	BMSID 66/0921/0130/1452
			024 "DIA CIRC CONCR
		0130/1353	LEN=0040 INSTALLED UNKN
			BEAR RD
		0130/1261	(T941)
BEAR RD (T934)	0130/0976		
		0130/0707	BMSEN 66/0921/0130/0560
			MANCHESTER
		0130/0633	CONEWAGO T
			2 0 66002 0 03 0871+85
			L.CONEWAGO
		0130/0560	BMSBG 66/0921/0130/0560
	033040 FT	033040 FT	2 0 66002 0 03 0866+46
		S 0130/0000	LENGTH(AH 1672 BK 2971)
			036 "DIA CIRC METAL
		0120/2292	LEN=0040 INSTALLED UNKN
			036 "DIA CIRC METAL
		0120/2236	LEN=0032 INSTALLED 1997
			015 "DIA CIRC METAL
		0120/1560	LEN=0040 INSTALLED UNKN
			018 "DIA CIRC METAL
		0120/0890	LEN=0001 INSTALLED 1996
			021"H 15"W ELLIP METAL
		0120/0773	LEN=0001 INSTALLED 1996
			018 "DIA CIRC METAL
		0120/0679	LEN=0050 INSTALLED UNKN
COPENHAFFER RD (T929)	0120/0456		
LC TO/FROM COPENHAFFER (CONN)	0120/0308		
			018 "DIA CIR PLASTIC
		0120/0185	LEN=0040 INSTALLED UNKN
			021 "DIA CIRC METAL
		0120/0025	LEN=0027 INSTALLED 1998
	030069 FT	030069 FT	2 0 66002 0 03 0836+75
			NC CANAL RD ET
			SUSQUEHANNA TR
			(T956)
		S 0120/0000	LENGTH(AH 2971 BK 2115)
			018 "DIA CIRC METAL
		0110/2110	LEN=0001 INSTALLED UNKN
			054 "DIA CIRC METAL
		0110/1390	LEN=0050 INSTALLED 2006

DIR: B TOTAL LEN: 9.410 MI. DIST: 08-4 SR: 921
LEFT MUN: CONEWAGO T RIGHT MUN: CONEWAGO T

			018 "DIA CIR PLASTIC
		0110/0714	LEN=0037 INSTALLED UNKN
			018 "DIA CIRC METAL
		0110/0379	LEN=0036 INSTALLED UNKN
027954 FT		027954 FT	2 0 66002 0 03 0815+60
		S 0110/0000	LENGTH(AH 2115 BK 1941)
			012 "DIA CIRC METAL
		0100/1747	LEN=0036 INSTALLED UNKN
			018 "DIA CIRC METAL
		0100/1718	LEN=0050 INSTALLED UNKN
			018 "DIA CIRC METAL
		0100/0958	LEN=0042 INSTALLED 2006
		0100/0028	BMSEN 66/0921/0100/0000
026013 FT		026013 FT	2 0 66002 0 03 0796+19
			OAK RUN
			BMSBG 66/0921/0100/0000
		S 0100/0000	LENGTH(AH 1941 BK 3800)
			LEWISBERRY RD
		0090/2791	(SR4009 SEG 0070/0000)
LOCUST RUN DR (TWP)	0090/2131		
			018 "DIA CIRC METAL
		0090/1807	LEN=0035 INSTALLED UNKN
			036 "DIA CIRC METAL
		0090/1317	LEN=0040 INSTALLED 2006
			024 "DIA CIR PLASTIC
		0090/1040	LEN=0030 INSTALLED 2006
			018 "DIA CIR PLASTIC
		0090/0744	LEN=0032 INSTALLED 2006
			018 "DIA CIR PLASTIC
		0090/0456	LEN=0032 INSTALLED 2006
			024 "DIA CIR PLASTIC
		0090/0040	LEN=0040 INSTALLED 2006
	RBR		
		0090/0024	BMSEN 66/0921/0090/0000
022213 FT		022213 FT	2 0 66002 0 03 0758+26
			P3
	RBR		LOCUST RUN
			BMSBG 66/0921/0090/0000
		S 0090/0000	LENGTH(AH 3800 BK 2250)
			HICKORY RIDGE CIR
		0080/1766	(TWP)

DIR: B TOTAL LEN: 9.410 MI. DIST: 08-4 SR: 921
LEFT MUN: CONEWAGO T RIGHT MUN: CONEWAGO T

			0080/1664	015"H 21"W ELLIP METAL LEN=0036 INSTALLED 2006
JUG RD (T910)	0080/1146			
			0080/1144	018 "DIA CIRC METAL LEN=0040 INSTALLED 2006
	019963 FT		019963 FT	2 0 66002 0 03 0735+15 018 "DIA CIR PLASTIC LEN=0050 INSTALLED UNKN JUG RD ET (T910)
			S 0080/0000	LENGTH(AH 2250 BK 2823)
			0070/0559	015 "DIA CIRC METAL LEN=0036 INSTALLED 2006
	017140 FT		017140 FT	2 0 66002 0 03 0706+92 MILL CREEK RD (T839)
MILL CREEK RD (T839)	0070/0000		S 0070/0000	LENGTH(AH 2823 BK 1748)
			0060/1720	018 "DIA CIR PLASTIC LEN=0060 INSTALLED 2006
LC MILL CREEK RD (CONN)	0060/1638			
			0060/0815	018 "DIA CIRC METAL LEN=0032 INSTALLED 2006
			0060/0345	018 "DIA CIR PLASTIC LEN=0040 INSTALLED 2006
2 0 66002 0 03 0689+44	015392 FT		015392 FT	
UNNAMED DR (PRDR)	0060/0000		S 0060/0000	LENGTH(AH 1748 BK 2194)
			0050/1610	018 "DIA CIR PLASTIC LEN=0040 INSTALLED 2006
			0050/0245	018 "DIA CIR PLASTIC LEN=0040 INSTALLED 2006
			0050/0039	015"H 21"W ELLIP METAL LEN=0056 INSTALLED 2006
	013198 FT		013198 FT	2 0 66002 0 03 0667+89 GREENBRIAR RD (SR4011 SEG 0090/2020)

DIR: B TOTAL LEN: 9.410 MI. DIST: 08-4 SR: 921
LEFT MUN: CONEWAGO T RIGHT MUN: CONEWAGO T

```
                                          S 0050/0000 LENGTH(AH 2194 BK 3731)

                                                      024 "DIA CIRC METAL
                                            0040/2995 LEN=0030 INSTALLED 2006
                                                      BULL RD
                                                      (SR4001 SEG 0230/0000)
                                                      CONEWAGO
                                            0040/2561 DOVER T
                                                      018 "DIA CIR PLASTIC
                                            0040/2545 LEN=0040 INSTALLED 2006

                                                      018 "DIA CIR PLASTIC
                                            0040/1528 LEN=0040 INSTALLED 2006
                                                      018 "DIA CIRC METAL
                                            0040/1020 LEN=0030 INSTALLED UNKN

009467 FT                                   009467 FT 2 0 66002 0 03 0631+13
                                          S 0040/0000 LENGTH(AH 3731 BK 3313)

                                                      018 "DIA CIR PLASTIC
                                            0030/2206 LEN=0040 INSTALLED 2006
                                                      CARDINAL LN
                                            0030/2180 (T500)

                                                      018 "DIA CIR PLASTIC
                                            0030/1050 LEN=0040 INSTALLED 2006

                                            0030/0047 BMSEN 66/0921/0030/0000
006154 FT                                   006154 FT 2 0 66002 0 03 0597+75
                                                      FOX RUN
                                                      BMSBG 66/0921/0030/0000
                                          S 0030/0000 LENGTH(AH 3313 BK 3869)

                                                      015 "DIA CIRC METAL
                                            0020/3068 LEN=0034 INSTALLED UNKN
                                                      (APRA) THUNDERBIRD TERR
                                                      FOX RUN RD
                                            0020/3003 (TB18)
                                                      018 "DIA CIR PLASTIC
                                            0020/2708 LEN=0040 INSTALLED 2006

                                                      PARK ST
                                            0020/1808 (TB90)
                                                      036"H 48"W ELLIP METAL
```

DIR: B TOTAL LEN: 9.410 MI. DIST: 08-4 SR: 921
LEFT MUN: DOVER T RIGHT MUN: DOVER T

			0020/1316 LEN=0030 INSTALLED UNKN
DELWOOD DR (BORO)	0020/1211		
			021"H 15"W METAL ARCH
			0020/0800 LEN=0050 INSTALLED 2006
	002285 FT		002285 FT 2 0 66002 0 02 0558+54
EDGEWAY RD (BORO)	0020/0000		NC CANAL RD
			5 0020/0000 LENGTH(AH 3869 BK 2285)
			024 "DIA CIRC CONCR
			0010/2255 LEN=0040 INSTALLED UNKN
			024 "DIA CIRC CONCR
			0010/2250 LEN=0089 INSTALLED UNKN
			DOVER
			0010/2225 DOVER B
			CRANBROOK DR
			0010/2150 (BORO)
			018 "DIA CIRC CONCR
			0010/1855 LEN=0042 INSTALLED UNKN
			CRANBROOK DR
			0010/1681 (BORO)
FAIRVIEW RD (BORO)			
MEADOW RD (BORO)	0010/1435		
			018 "DIA CIRC CONCR
			0010/1405 LEN=0047 INSTALLED UNKN
			018 "DIA CIRC CONCR
			0010/1140 LEN=0036 INSTALLED UNKN
WILLOW RUN RD (BORO)	0010/1071		
			040"H 64"W ELLIP METAL
			0010/0897 LEN=0060 INSTALLED UNKN
			018 "DIA CIRC CONCR
			0010/0582 LEN=0034 INSTALLED UNKN
QUEEN ST (BORO)	0010/0527		
			018 "DIA CIRC CONCR
			0010/0509 LEN=0030 INSTALLED UNKN
			CITY HALL DR
			0010/0335 (BORO)
	000000 FT		000000 FT 2 0 66002 0 02 0535+69
			NC CANAL ST
			MAIN ST
			(SR0074 SEG 0810/0000)
			INTER-BK CANAL ST
			(SR4002 SEG 0260/1465)
			MFC BEGIN = D
			5 0010/0000 LENGTH(AH 2285 BK 0000)

DIR: B TOTAL LEN: 32.504 MI. DIST: 08-4 SR: 851
LEFT MUN: PEACH BOTTOM T RIGHT MUN: PEACH BOTTOM T

DELTA RD	171619 FT	INTER-AHD	DELTA RD
(SR0074 SEG 0033/0342)			(SR0074 SEG 0033/0283)
PEACH BOTTOM-DELTA RD			PEACH BOTTOM-DELTA RD
(SR0074 SEG 0033/0342)			(SR0074 SEG 0033/0283)
DELTA RD			DELTA RD
(SR0074 SEG 0033/0342)	0723/0215	0722/0219	(SR0074 SEG 0033/0283)
FROM 0074/0033 SH			
(CONN)	0723/0131		
0 0 00000 0 00 0000+00	171404 FT	171404 FT	0 0 00000 0 00 0000+00
MFC BEGIN = D			MFC BEGIN = D
LENGTH(AH 0215 BK 0584)	0723/0000	0722/0000	LENGTH(AH 0219 BK 0584)
			018 "DIA CIRC CONCR
		0720/0268	LEN=0033 INSTALLED UNKN
2 0 66066 0 00 0302+24	170820 FT	170820 FT	
DINSMORE RD			
(T616)	0720/0000	0720/0000	LENGTH(AH 0584 BK 2712)
			ROYCROFT LN
		0710/2396	(T635)
			015 "DIA CIRC CONCR
		0710/2170	LEN=0035 INSTALLED UNKN
			018 "DIA CIRC CONCR
		0710/1800	LEN=0045 INSTALLED UNKN
			018 "DIA CIRC CONCR
		0710/0720	LEN=0045 INSTALLED UNKN
			015 "DIA CIRC CONCR
		0710/0275	LEN=0035 INSTALLED UNKN
	168108 FT	168108 FT	2 0 66066 0 00 0277+88
		0710/0000	LENGTH(AH 2712 BK 1747)
			015 "DIA CIRC METAL
		0700/1747	LEN=0050 INSTALLED UNKN
			SCOTTS RUN
			STRUCTURE LENGTH 28 FT
		0700/1435	BMSID 66/0851/0700/1435
RUFF RD			

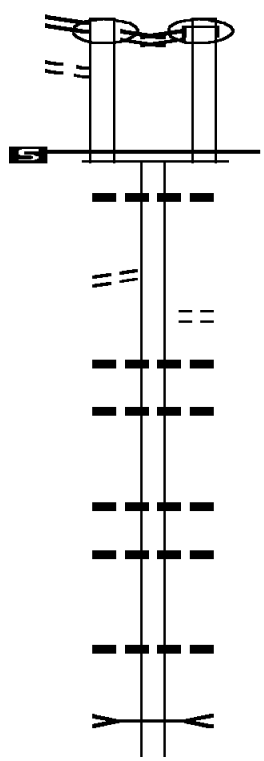

DIR: B TOTAL LEN: 32.504 MI. DIST: 08-4 SR: 851
LEFT MUN: PEACH BOTTOM T RIGHT MUN: PEACH BOTTOM T

(T606)	0700/1324		
			015 "DIA CIRC CONCR
		0700/0650	LEN=0028 INSTALLED UNKN
			018 "DIA CIRC CONCR
		0700/0165	LEN=0028 INSTALLED UNKN
2 0 66066 0 00 0260+41	166361 FT	166361 FT	018 "DIA CIRC CONCR
RUFF RD			LEN=0030 INSTALLED UNKN
(T604)	0700/0000	S 0700/0000	LENGTH(AH 1747 BK 2372)
			015 "DIA CIRC CONCR
		0690/2042	LEN=0030 INSTALLED UNKN
			015 "DIA CIRC CONCR
		0690/1720	LEN=0034 INSTALLED UNKN
			024"H 36"W ELLIP METAL
		0690/1465	LEN=0052 INSTALLED UNKN
			015 "DIA CIRC METAL
		0690/1115	LEN=0034 INSTALLED UNKN
2 0 66066 0 00 0236+69	163989 FT	163989 FT	WISE RD
WOODBINE RD			(SR2049 SEG 0010/3410)
(T612)	0690/0000	S 0690/0000	LENGTH(AH 2372 BK 1789)
			018 "DIA CIRC METAL
		0680/1431	LEN=0030 INSTALLED UNKN
2 0 66066 0 00 0215+61	162200 FT	162200 FT	
BAIR RD			
(T611)	0680/0000	S 0680/0000	LENGTH(AH 1789 BK 3347)
			018 "DIA CIRC METAL
		0670/2300	LEN=0040 INSTALLED UNKN
			024 "DIA CIRC METAL
		0670/1678	LEN=0030 INSTALLED UNKN
			018 "DIA CIRC METAL
		0670/0990	LEN=0036 INSTALLED UNKN
			BMSEN 66/0851/0670/0167
			024 "DIA CIRC CONCR
		0670/0185	LEN=0040 INSTALLED UNKN
			2 0 66066 0 00 0183+55
			FISHING CRK.
		0670/0167	BMSBG 66/0851/0670/0167
	158853 FT	158853 FT	2 0 66066 0 00 0182+14
			KILGORE RD
			(SR2047 SEG 0030/2552)

DIR: B TOTAL LEN: 32.504 MI. DIST: 08-4 SR: 851
LEFT MUN: PEACH BOTTOM T RIGHT MUN: PEACH BOTTOM T

		S	0670/0000 LENGTH(AH 3347 BK 3197)
			024 "DIA CIRC METAL
			0660/3014 LEN=0040 INSTALLED UNKN
			024 "DIA CIRC METAL
			0660/2634 LEN=0038 INSTALLED UNKN
			024"H 22"W ELLIP METAL
			0660/2205 LEN=0036 INSTALLED UNKN
			024 "DIA CIRC METAL
			0660/0523 LEN=0030 INSTALLED UNKN
	155656 FT		155656 FT 2 0 66066 0 00 0149+84
			024 "DIA CIRC CONCR
			LEN=0039 INSTALLED UNKN
		S	0660/0000 LENGTH(AH 3197 BK 3148)
CLUBHOUSE RD (T608)	0650/2748		
2 0 66066 0 00 0118+36	152508 FT		152508 FT
AUBEL RD (T609)			
			HUSHON RD (TWP)
MILLER RD (SR2051 SEG 0010/0000)	0650/0000		S 0650/0000 LENGTH(AH 3148 BK 2413)
			018 "DIA CIRC METAL
			0640/2393 LEN=0062 INSTALLED UNKN
			019"H 27"W ELLIP METAL
			0640/2379 LEN=0050 INSTALLED UNKN
			015"H 21"W ELLIP METAL
			0640/2145 LEN=0030 INSTALLED UNKN
			015 "DIA CIRC METAL
			0640/0018 LEN=0030 INSTALLED UNKN
	150095 FT		150095 FT 2 0 66066 0 00 0093+20
		S	0640/0000 LENGTH(AH 2413 BK 2173)

DIR: B TOTAL LEN: 32.504 MI. DIST: 08-4 SR: 851
LEFT MUN: PEACH BOTTOM T RIGHT MUN: PEACH BOTTOM T

			015"H 21"W ELLIP METAL
		0630/0781	LEN=0030 INSTALLED UNKN
			015 "DIA CIRC METAL
		0630/0260	LEN=0030 INSTALLED UNKN
	147922 FT	147922 FT	2 0 66066 0 00 0071+85
			COOK RD
			(T591)
		S 0630/0000	LENGTH(AH 2173 BK 2082)
			015 "DIA CIRC METAL
		0620/0889	LEN=0030 INSTALLED UNKN
			021"H 15"W METAL ARCH
		0620/0288	LEN=0035 INSTALLED 2003
2 0 66066 0 00 0050+77	145840 FT	145840 FT	PEACH BOTTOM
MT OLIVET CHURCH RD			FAWN T
(SR2053 SEG 0010/0000)	0620/0000	S 0620/0000	LENGTH(AH 2082 BK 2750)
			020"H 27"W ELLIP METAL
		0610/2725	LEN=0060 INSTALLED UNKN
			GROSS RD
		0610/1933	(T589)
BUCKWHEAT RD			
(T589)	0610/1206		
			018"H 27"W ELLIP METAL
		0610/0374	LEN=0034 INSTALLED UNKN
	143090 FT	143090 FT	2 0 66066 0 00 0024+46
		S 0610/0000	LENGTH(AH 2750 BK 2446)
			019"H 27"W ELLIP METAL
		0600/2285	LEN=0036 INSTALLED UNKN
			024 "DIA CIRC METAL
		0600/1555	LEN=0040 INSTALLED UNKN
			015 "DIA CIRC METAL
		0600/0918	LEN=0032 INSTALLED UNKN
			024 "DIA CIR PLASTIC
		0600/0445	LEN=0040 INSTALLED 2003
	140644 FT	140644 FT	2 0 66066 0 00 0000+00
			GRACETON RD
			(SR2080 SEG 0010/0000)
		NC	BRYANSVILLE RD
			CONSTITUTION RD
			(T588)
			MFC BEGIN = D
		S 0600/0000	LENGTH(AH 2446 BK 2718)

DIR: B TOTAL LEN: 32.504 MI. DIST: 08-4 SR: 851
LEFT MUN: FAWN T RIGHT MUN: FAWN T

		018 "DIA CIRC CONCR
	0590/2048	LEN=0046 INSTALLED 2002
		018 "DIA CIRC CONCR
	0590/0635	LEN=0032 INSTALLED 2002
137926 FT	137926 FT	2 0 66067 0 00 0109+33
	S 0590/0000	LENGTH(AH 2718 BK 2127)
		024 "DIA CIRC METAL
	0580/2125	LEN=0034 INSTALLED UNKN
		036 "DIA CIRC METAL
	0580/1084	LEN=0035 INSTALLED UNKN
		036 "DIA CIRC CONCR
	0580/0681	LEN=0040 INSTALLED 2002
135799 FT	135799 FT	2 0 66067 0 00 0088+26
		MCDERMOTT RD
		(T586)
	S 0580/0000	LENGTH(AH 2127 BK 2313)
		018 "DIA CIRC CONCR
	0570/0827	LEN=0044 INSTALLED UNKN
133486 FT	133486 FT	2 0 66067 0 00 0065+13
		NC GRACETON RD
	S 0570/0000	LENGTH(AH 2313 BK 1961)
		018 "DIA CIRC CONCR
	0560/1794	LEN=0056 INSTALLED UNKN
		FAWN
	0560/1725	FAWN GROVE B
		018 "DIA CIRC CONCR
	0560/1246	LEN=0032 INSTALLED UNKN
131525 FT	131525 FT	2 0 66067 0 00 0045+52
		ROCKS RD
		(SR2055 SEG 0010/2444)
	S 0560/0000	LENGTH(AH 1961 BK 1779)
		036 "DIA CIRC CONCR
	0550/1622	LEN=0036 INSTALLED 2005
		036 "DIA CIRC CONCR
	0550/1612	LEN=0038 INSTALLED UNKN

DIR: B TOTAL LEN: 32.504 MI. DIST: 08-4 SR: 851
LEFT MUN: FAWN GROVE B RIGHT MUN: FAWN GROVE B

			015 "DIA CAST IRON
		0550/0985	LEN=0034 INSTALLED UNKN
			MIRANDA LARA DR
		0550/0680	(TWP)
MORRIS AV			
(TWP)	0550/0497		
	129746 FT	129746 FT	2 0 66067 0 00 0027+73
			MARKET ST
MARKET ST			(TWP)
(SR0425 SEG 0010/0000)	0550/0000	S 0550/0000	LENGTH(AH 1779 BK 2793)
			018 "DIA CIRC CONCR
		0540/1645	LEN=0035 INSTALLED UNKN
			WEBB LN
		0540/0515	(TWP)
			015 "DIA CIRC CONCR
		0540/0225	LEN=0035 INSTALLED 2005
	126953 FT	126953 FT	2 0 66067 0 00 0000+00
			FAWN GROVE
			FAWN T
		S 0540/0000	LENGTH(AH 2793 BK 2005)
KENARD-DALE H.S. DR			
(PRDR)	0530/1533		
			015 "DIA CIRC CONCR
		0530/1244	LEN=0027 INSTALLED UNKN
SOUTH EASTERN M.S. DR			
(PRDR)	0530/0576		
LC FROM SOUTH EASTERN M			
(PRDR)	0530/0507		
			030 "DIA CIRC METAL
		0530/0445	LEN=0060 INSTALLED UNKN
	124948 FT	124948 FT	1 1 00523 0 00 0110+15
		S 0530/0000	LENGTH(AH 2005 BK 2086)
			FAWN AREA E.S. DR
		0520/1783	(PRDR)
BROWN RD			
(T584)	0520/1248		
			HUNT CLUB RD
		0520/1230	(T584)
			042"H 72"W CONC STRUCT
		0520/0905	LEN=0028 INSTALLED UNKN
			ALUM RUN
			STRUCTURE LENGTH 9 FT
		0520/0886	BMSID 66/0851/0520/0886
			036 "DIA CIRC CONCR

DIR: B TOTAL LEN: 32.504 MI. DIST: 08-4 SR: 851
LEFT MUN: FAWN T RIGHT MUN: FAWN T

		0520/0531	LEN=0040 INSTALLED 2005
	122862 FT	122862 FT	1 1 00523 0 00 0089+08
			ANDERSON RD
			(T582)
		S 0520/0000	LENGTH(AH 2086 BK 2398)
			014"H 23"W ELLIP CONC
		0510/2171	LEN=0030 INSTALLED 2005
			014"H 23"W ELLIP CONC
		0510/1016	LEN=0032 INSTALLED 2005
			015 "DIA CIRC CONCR
		0510/0968	LEN=0030 INSTALLED UNKN
			018 "DIA CIRC CONCR
		0510/0232	LEN=0036 INSTALLED UNKN
			042"H 66"W ELLIP CONC
		0510/0010	LEN=0050 INSTALLED UNKN
	120464 FT	120464 FT	1 1 00523 0 00 0065+10
		S 0510/0000	LENGTH(AH 2398 BK 2079)
			SALT LAKE RD
		0500/1666	(T580)
			060"H 56"W CON BOX CUL
		0500/0015	LEN=0030 INSTALLED UNKN
	118385 FT	118385 FT	1 1 00523 0 00 0044+31
		S 0500/0000	LENGTH(AH 2079 BK 2384)
			WATTERS RD
		0490/1524	(T564)
			018 "DIA CIRC CONCR
		0490/0539	LEN=0032 INSTALLED 2005
			014"H 23"W ELLIP CONC
		0490/0067	LEN=0027 INSTALLED 2005
1 1 00523 0 00 0021+45	116001 FT	116001 FT	
ALLEN LN			
(T564)	0490/0000	S 0490/0000	LENGTH(AH 2384 BK 2002)
			000"H 00"W UNKN METAL
		0480/1358	LEN=0030 INSTALLED UNKN
			014"H 23"W ELLIP CONC
		0480/1145	LEN=0024 INSTALLED 2005

TO/FROM 2069/0010 SH

DIR: B TOTAL LEN: 32.504 MI. DIST: 08-4 SR: 851
LEFT MUN: FAWN T RIGHT MUN: FAWN T

(CONN) 0480/0140

1 1 00523 0 00 0000+00 113999 FT
NEW PARK RD
(SR2069 SEG 0010/0000) 0480/0000
113714 FT

NC MAIN ST
113999 FT CAREA RD
(TWP)
0480/0000 LENGTH(AH 2002 BK 0285)
113714 FT 1 1 01786 0 00 0139+25
NC NEW PARK RD
NEW PARK RD
(SR2036 SEG 0050/2047)
MFC BEGIN = C
0470/0000 LENGTH(AH 0285 BK 3050)
012 "DIA CIRC METAL
0460/3048 LEN=0030 INSTALLED 1999
ANDERSON AV
0460/2620 (T623)
036 "DIA CIRC METAL
0460/2456 LEN=0048 INSTALLED UNKN

DAVIS RD
0460/1749 (T562)
018 "DIA CIRC METAL
0460/1656 LEN=0040 INSTALLED UNKN
018 "DIA CIRC METAL
0460/1322 LEN=0048 INSTALLED UNKN
024 "DIA CIRC METAL
0460/0850 LEN=0050 INSTALLED UNKN

110664 FT
110664 FT 2 0 66071 0 01 0084+15
0460/0000 LENGTH(AH 3050 BK 2161)
TR.S.BR.MUDY
STRUCTURE LENGTH 8 FT
0450/2140 BMSID 66/0851/0450/2110
048"H 86"W METAL STRUC
0450/2122 LEN=0048 INSTALLED UNKN
030 "DIA CIRC METAL
0450/1775 LEN=0040 INSTALLED UNKN
024 "DIA CIRC METAL
0450/1657 LEN=0040 INSTALLED 1999
024 "DIA CIRC METAL
0450/1458 LEN=0054 INSTALLED UNKN
018 "DIA CIRC METAL
0450/0906 LEN=0036 INSTALLED UNKN

108503 FT
108503 FT 2 0 66071 0 01 0108+93
HOPEWELL RD
(T557)
0450/0000 LENGTH(AH 2161 BK 1469)
024 "DIA CIRC METAL
0440/1265 LEN=0045 INSTALLED UNKN

DIR: B TOTAL LEN: 32.504 MI. DIST: 08-4 SR: 851
LEFT MUN: FAWN T RIGHT MUN: FAWN T

GROVE RD
(T559)

0440/0683

107034 FT

105201 FT

102380 FT

	S.BR.MUDDY C
	STRUCTURE LENGTH 18 FT
0440/0045	BMSID 66/0851/0440/0045
107034 FT	2 0 66071 0 01 0123+62
	FAWN
	HOPEWELL T
S 0440/0000	LENGTH(AH 1469 BK 1833)
	024 "DIA CIRC METAL
0430/1216	LEN=0032 INSTALLED UNKN
	024 "DIA CIRC METAL
0430/0798	LEN=0075 INSTALLED UNKN
	018 "DIA CIRC METAL
0430/0482	LEN=0042 INSTALLED UNKN
	021"H 15"W METAL ARCH
0430/0100	LEN=0035 INSTALLED 2001
105201 FT	2 0 66071 0 01 0141+95
S 0430/0000	LENGTH(AH 1833 BK 2821)
	018 "DIA CIRC METAL
0420/2039	LEN=0042 INSTALLED UNKN
	018 "DIA CIRC METAL
0420/1720	LEN=0055 INSTALLED UNKN
	018 "DIA CIRC METAL
0420/1440	LEN=0055 INSTALLED UNKN
	024 "DIA CIRC METAL
0420/0650	LEN=0050 INSTALLED UNKN
	DRACO RD
0420/0164	(SR2063 SEG 0050/2107)
0420/0068	BMSEN 66/0851/0420/0000
102380 FT	2 0 66071 0 02 0170+50
	TR.S.BR.MUDY
	BMSBG 66/0851/0420/0000
S 0420/0000	LENGTH(AH 2821 BK 2774)
	036"H 60"W ELLIP METAL
0410/1690	LEN=0050 INSTALLED UNKN
	036 "DIA CIRC METAL
0410/1660	LEN=0050 INSTALLED UNKN
	015"H 21"W ELLIP METAL
0410/1333	LEN=0036 INSTALLED UNKN
	035"H 24"W METAL ARCH
0410/1120	LEN=0040 INSTALLED 1999
	024 "DIA CIRC METAL
0410/0568	LEN=0040 INSTALLED 1999

DIR: B TOTAL LEN: 32.504 MI. DIST: 08-4 SR: 851
LEFT MUN: HOPEWELL T RIGHT MUN: HOPEWELL T

2 0 66071 0 02 0198+45 099606 FT		099606 FT	
GROVE MILL RD			
(T561)	0410/0000	0410/0000	LENGTH(AH 2774 BK 3266)
			018 "DIA CIRC METAL
		0400/2620	LEN=0034 INSTALLED UNKN
			018"H 29"W ELLIP METAL
		0400/2071	LEN=0032 INSTALLED UNKN
			KILGORE RD
		0400/1180	(T558)
HAUGH RD			
(T558)	0400/0980		
2 0 66071 0 02 0230+90 096340 FT		096340 FT	
PLEASANT VALLEY RD			
(SR2065 SEG 0010/0000)			
WEBB RD			NC WOOLEN MILL RD
(SR2067 SEG 0010/0000)	0400/0000	0400/0000	LENGTH(AH 3266 BK 3393)
		0390/0735	BMSEN 66/0851/0390/0714
			2 0 66011 0 02 0388+82
			TR.LIEB RUN
		0390/0714	BMSBG 66/0851/0390/0714
			018 "DIA CIRC METAL
		0390/0050	LEN=0050 INSTALLED UNKN
	092947 FT	092947 FT	2 0 66011 0 02 0381+60
			LITTLE RD
			(T556)
		0390/0000	LENGTH(AH 3393 BK 2724)
			018 "DIA CIRC METAL
		0380/2708	LEN=0048 INSTALLED UNKN
			018 "DIA CIRC METAL
		0380/2240	LEN=0040 INSTALLED UNKN
			021"H 15"W METAL ARCH
		0380/1232	LEN=0040 INSTALLED 1997
			024 "DIA CIRC METAL
		0380/0684	LEN=0040 INSTALLED 1997
2 0 66011 0 02 0354+36 090223 FT		090223 FT	

DIR: B TOTAL LEN: 32.504 MI. DIST: 08-4 SR: 851
LEFT MUN: HOPEWELL T RIGHT MUN: HOPEWELL T

HOLLOW RD (T554)	0380/0000	S 0380/0000	LENGTH(AH 2724 BK 2319)
			015 "DIA CIRC METAL
		0370/1775	LEN=0030 INSTALLED UNKN
			021"H 15"W METAL ARCH
		0370/1147	LEN=0035 INSTALLED 1997
			024 "DIA CIRC METAL
		0370/0375	LEN=0042 INSTALLED UNKN
			030 "DIA CIRC METAL
		0370/0285	LEN=0004 INSTALLED 1998
	087904 FT	087904 FT	2 0 66011 0 02 0331+17
			NC PLEASANT VALLEY RD
			LEIB SCHOOL RD
			(T554)
		S 0370/0000	LENGTH(AH 2319 BK 2545)
			HOPEWELL
		0360/0707	STEWARTSTOWN B
			024 "DIA CIRC CONCR
		0360/0590	LEN=0045 INSTALLED 1999
			SYCAMORE LN
		0360/0510	(TWP)
			024 "DIA CIRC CONCR
		0360/0375	LEN=0045 INSTALLED 1999
			036 "DIA CIRC METAL
		0360/0050	LEN=0050 INSTALLED UNKN
			036 "DIA CIRC METAL
		0360/0015	LEN=0050 INSTALLED 1998
	085359 FT	085359 FT	2 0 66011 0 02 0305+72
		S 0360/0000	LENGTH(AH 2545 BK 2655)
			024 "DIA CIRC CONCR
		0350/2487	LEN=0005 INSTALLED 1997
			CHANTILEAR CT
		0350/2320	(TWP)
			024 "DIA CIRC CONCR
		0350/2231	LEN=0030 INSTALLED 1999
			KENNARD-DALE AV
		0350/1820	(TWP)
			024 "DIA CIRC CONCR
		0350/1774	LEN=0030 INSTALLED UNKN
HEATHER DR (TWP)	0350/1004		
			018 "DIA CIRC METAL

DIR: B TOTAL LEN: 32.504 MI. DIST: 08-4 SR: 851
LEFT MUN: STEWARTSTOWN B RIGHT MUN: STEWARTSTOWN B

```
                                                  0350/0960 LEN=0042 INSTALLED UNKN
                                                            012 "DIA CIR UNKNOWN
                                                  0350/0477 LEN=0025 INSTALLED UNKN
                                                            012 "DIA CIRC OTHER
                                                  0350/0361 LEN=0022 INSTALLED UNKN
                        082704 FT                 082704 FT 2 0 66011 0 02 0279+17
                                                            MAIN ST
                                                            (SR0024 SEG 0080/0000)
                                                       NC COLLEGE AV
                                                  INTER-BK  MAIN ST
                                                            (SR0024 SEG 0080/0000)
                                                            MFC BEGIN = D
                                                  S 0350/0000 LTH AH 002655 BK 000100
                        082704 FT                 082704 FT
                                                  7344/0000 LTH AH 000100 BK 002579
                                                  INTER-AHD MAIN ST
MAIN ST
(SR0024 SEG 0080/0560)  0340/2579                            (SR0024 SEG 0080/0560)
UNKNOWN AL                                                 NC MAIN ST
(TWP )                  0340/2334
                                                            012 "DIA CIR PLASTIC
                                                  0340/1850 LEN=0015 INSTALLED UNKN
                                                            HILL ST
                                                            (TWP )
                                                       NC PENNSYLVANIA AVE
                                                            PENNSYLVANIA AV
                                                  0340/1764 (TWP )
MILL ST                                                     MILL ST
(TWP )                  0340/1349                 0340/1349 (SR2103 SEG 0070/1133)
                                                            018 "DIA CIRC CONCR
                                                  0340/1035 LEN=0050 INSTALLED UNKN
                                                  0340/0976 (AAR 002755*)#TRKS 04
                                                            036 "DIA CIRC METAL
                                                  0340/0800 LEN=0050 INSTALLED UNKN
BRONSON AV
(TWP )                  0340/0654
                                                            BAILEY DR
                                                  0340/0457 (TWP )
                                                            024 "DIA CIRC CONCR
                                                  0340/0140 LEN=0100 INSTALLED UNKN
                        080125 FT                 080125 FT 2 0 66011 0 00 0250+65
LEE ST                                                 NC HILL ST
(TWP )                  0340/0000                 S 0340/0000 LENGTH(AH 2579 BK 2493)
                                                            STEWARTSTOWN
                                                  0330/2295 HOPEWELL T

                                                            018 "DIA CIRC CONCR
                                                  0330/1306 LEN=0052 INSTALLED UNKN
                                                            018 "DIA CIRC CONCR
```

DIR: B TOTAL LEN: 32.504 MI. DIST: 08-4 SR: 851
LEFT MUN: HOPEWELL T RIGHT MUN: HOPEWELL T

```
                                                  0330/1095 LEN=0046 INSTALLED UNKN
                                                            018 "DIA CIRC CONCR
                                                  0330/0696 LEN=0048 INSTALLED UNKN
                                                            018 "DIA CIRC CONCR
                                                  0330/0129 LEN=0056 INSTALLED UNKN
2 0 66011 0 00 0221+83 077632 FT                  077632 FT
SHAW RD
(T548)                 0330/0000                S 0330/0000 LENGTH(AH 2493 BK 1368)
                                                            VALLEY RD
                                                  0320/1251 (T536)
                                                            W.BR.DEER CK
                                                            STRUCTURE LENGTH 14 FT
                                                  0320/0727 BMSID 66/0851/0320/0727
                                                            IRON BRIDGE RD
                                                  0320/0616 (TWP )
                                                            W BR DEER CK
                                                            STRUCTURE LENGTH 21 FT
                                                  0320/0453 BMSID 66/0851/0320/0453
                                                            036 "DIA CIRC CONCR
                                                  0320/0090 LEN=0060 INSTALLED UNKN
                       076264 FT                  076264 FT 2 0 66011 0 00 0208+15
                                                  S 0320/0000 LENGTH(AH 1368 BK 1954)

                                                            018 "DIA CIRC CONCR
                                                  0310/1170 LEN=0050 INSTALLED UNKN
ZEIGLER SCHOOL RD
(T552)                 0310/1126

                                                            036 "DIA CIRC CONCR
                                                  0310/0626 LEN=0052 INSTALLED UNKN
                                                            018 "DIA CIRC CONCR
                                                  0310/0316 LEN=0058 INSTALLED UNKN
                                                            018 "DIA CIRC CONCR
                                                  0310/0094 LEN=0058 INSTALLED UNKN
                       074310 FT                  074310 FT 2 0 66011 0 00 0188+61
                                                  S 0310/0000 LENGTH(AH 1954 BK 2171)
                                                            FIVE FORKS RD
                                                  0300/1882 (T539)
                                                            036 "DIA CIRC CONCR
                                                  0300/1690 LEN=0056 INSTALLED UNKN
                                                            036 "DIA CIRC CONCR
                                                  0300/1675 LEN=0056 INSTALLED UNKN
BEAVER DAM LN
(TWP )                 0300/1367

                                                            018 "DIA CIRC CONCR
                                                  0300/1162 LEN=0044 INSTALLED UNKN


                                                            036 "DIA CIRC CONCR
                                                  0300/0080 LEN=0048 INSTALLED UNKN
                       072139 FT                  072139 FT 2 0 66011 0 00 0166+90
```

DIR: B TOTAL LEN: 32.504 MI. DIST: 08-4 SR: 851
LEFT MUN: HOPEWELL T RIGHT MUN: HOPEWELL T

```
                                                                 RIDGE MEADOW RD
                                                                 (T542)
                                                      ==      S 0300/0000 LENGTH(AH 2171 BK 2472)
                                                                 024 "DIA CIRC CONCR
                                                                   0290/1922 LEN=0048 INSTALLED UNKN
                                                                 018 "DIA CIRC CONCR
                                                                   0290/1725 LEN=0032 INSTALLED UNKN
                                                                 018 "DIA CIRC CONCR
                                                                   0290/1472 LEN=0032 INSTALLED UNKN
                                                                 018 "DIA CIRC CONCR
                                                                   0290/1205 LEN=0032 INSTALLED UNKN
                                                                 WALTEMYER SCHOOL RD
                                                      ==           0290/0917 (T540)
                                                                 030 "DIA CIRC CONCR
                                                                   0290/0890 LEN=0070 INSTALLED UNKN

2 0 66011 0 00 0142+18 069667 FT                                   069667 FT
SAWMILL RD
(SR2099 SEG 0010/0000)  0290/0000                     ==       S 0290/0000 LENGTH(AH 2472 BK 2009)

                                                                 024 "DIA CIRC CONCR
                                                                   0280/1082 LEN=0045 INSTALLED UNKN
                                                                 018 "DIA CIRC CONCR
                                                                   0280/0762 LEN=0040 INSTALLED UNKN
                                                                 024 "DIA CIRC CONCR
                                                                   0280/0495 LEN=0040 INSTALLED UNKN
                          067658 FT                              067658 FT 2 0 66011 0 00 0122+12
                                                               S 0280/0000 LENGTH(AH 2009 BK 2896)
                                                                 036 "DIA CIRC CONCR
                                                                   0270/2677 LEN=0120 INSTALLED UNKN

                                                                 018 "DIA CIRC CONCR
                                                                   0270/1520 LEN=0050 INSTALLED UNKN
ORWIG RD
(T543)                     0270/1486                  ==
                                                                 018 "DIA CIRC CONCR
                                                                   0270/0910 LEN=0068 INSTALLED UNKN
                                                                 036 "DIA CIRC CONCR
                                                                   0270/0655 LEN=0080 INSTALLED UNKN
                                                                 HOPEWELL
                                                                   0270/0092 SHREWSBURY T
                                                                 DEER CREEK
                                                                 STRUCTURE LENGTH 31 FT
                                                                   0270/0062 BMSID 66/0851/0270/0012
                          064762 FT                              064762 FT 2 0 66011 0 00 0093+16
                                                                 WINDY HILL RD
                                                                 (SR2078 SEG 0050/1616)
                                                                 NC BRIDGEVIEW RD
```

DIR: B TOTAL LEN: 32.504 MI. DIST: 08-4 SR: 851
LEFT MUN: SHREWSBURY T RIGHT MUN: SHREWSBURY T

			0270/0000 LENGTH(AH 2896 BK 2824)
DELLER RD (T538)	0260/2694		
			018 "DIA CIRC CONCR
			0260/2522 LEN=0040 INSTALLED UNKN
			018 "DIA CIRC CONCR
			0260/2220 LEN=0035 INSTALLED UNKN
DELLER RD (T538)	0260/2038		
			018 "DIA CIRC CONCR
			0260/1905 LEN=0056 INSTALLED UNKN
			018 "DIA CIRC CONCR
			0260/0945 LEN=0056 INSTALLED UNKN
			018"H 28"W ELLIP METAL
			0260/0537 LEN=0045 INSTALLED UNKN
			PARK N RIDE
			0260/0214 (PRDR)
	061938 FT		061938 FT 2 0 66011 0 00 0064+93
			0260/0000 LENGTH(AH 2824 BK 2824)
			018 "DIA CIRC CONCR
			0250/2625 LEN=0044 INSTALLED UNKN
			PENNDOT STOCKYARD
			0250/2560 (GOVT)
			018 "DIA CIRC CONCR
			0250/2322 LEN=0044 INSTALLED UNKN
			018 "DIA CIRC CONCR
			0250/2321 LEN=0044 INSTALLED UNKN
			PENNDOT STOCKYARD
			0250/2252 (GOVT)
			024 "DIA CIRC CONCR
			0250/2129 LEN=0044 INSTALLED UNKN
			ELM DR
			0250/2004 (T529)
			018 "DIA CIRC CONCR
			0250/1872 LEN=0015 INSTALLED UNKN
			018 "DIA CIRC METAL
			0250/1500 LEN=0015 INSTALLED UNKN
			CAPRICE CT
			0250/1357 (TWP)
WOLFE RD (T448)	0250/1101		0250/1101
LC FROM WOLFE RD (CONN)	0250/1014		
			024 "DIA CIRC CONCR
			0250/0750 LEN=0015 INSTALLED UNKN
			(APRA) TOMS MOBILE
			TOMS MOBILE
		POI	0250/0650 (PRDR)

DIR: B TOTAL LEN: 32.504 MI. DIST: 08-4 SR: 851
LEFT MUN: SHREWSBURY T RIGHT MUN: SHREWSBURY T

			018 "DIA CIRC CONCR
		0250/0300	LEN=0050 INSTALLED 1999
TO 8001/0750 SH (CONN)	0250/0291		
			018 "DIA CIRC METAL
		0250/0240	LEN=0045 INSTALLED UNKN
			FROM 8001/0010 SH
		0250/0221	(CONN)
			RAMP B RD
			(SR8001 SEG 0010/0740)
		0250/0143	
			RAMP D RD
			(SR8001 SEG 0750/0000)
		0250/0137	
	059114 FT	059114 FT	2 0 66011 0 00 0036+69
			I-83
			OP ID 66/0083/0034/0144
		5 0250/0000	LENGTH(AH 2824 BK 1773)
			018 "DIA CIRC CONCR
		0240/1650	LEN=0042 INSTALLED UNKN
			TO RAMP C RD
			(SR8001 SEG 0500/0605)
			TO RAMP A RD
			(SR8001 SEG 0250/0000)
		0240/1616	
FROM 8001/0500 SH (CONN)	0240/1527		
			TO 8001/0250 SH
		0240/1500	(CONN)
			048 "DIA CIRC CONCR
		0240/1140	LEN=0057 INSTALLED UNKN
TO 2097/0010 SH (CONN)	0240/0666		LC FROM MOUNT AIRY RD
		0240/0666	(CONN)
			SHREWSBURY
		0240/0642	SHREWSBURY B
			MOUNT AIRY RD
MOUNT AIRY RD (SR2097 SEG 0010/0000)	0240/0542		(TWP)
		0240/0542	
	057341 FT	057341 FT	2 0 66011 0 00 0018+96
			SHREWSBURY
			SHREWSBURY T
		5 0240/0000	LENGTH(AH 1773 BK 1896)
			018 "DIA CIRC CONCR
		0230/1790	LEN=0050 INSTALLED UNKN
			GRACE FELLOWSHIP CHURCH
			(PRDR)
		0230/1264	
			SHREWSBURY
		0230/1242	SHREWSBURY B
			018 "DIA CIRC METAL

DIR: B TOTAL LEN: 32.504 MI. DIST: 08-4 SR: 851
LEFT MUN: SHREWSBURY B RIGHT MUN: SHREWSBURY B

```
                                                 0230/1115 LEN=0042 INSTALLED UNKN
                                                           018 "DIA CIRC CONCR
                                                 0230/0710 LEN=0040 INSTALLED 1999
                                                           024 "DIA CIRC CONCR
                                                 0230/0610 LEN=0044 INSTALLED UNKN
                                                           HIGHLAND DR
                                                 0230/0308 (BORO)
                055445 FT                        055445 FT 2 0 66011 0 00 0000+00
                                                           MAIN ST
                                                           (SR3001 SEG 0080/0587)

                                                           MFC BEGIN = C
                                                 0230/0000 LENGTH(AH 1896 BK 2803)
                                                           018 "DIA CIRC CONCR
                                                 0220/2763 LEN=0042 INSTALLED UNKN
                                                           SUNSET DR
                                                           (BORO)
                                                 0220/2513
PARK AV
(BORO)
FORREST AV
(BORO)          0220/2220

                                                       NC FORREST AV
                                                           MAPLE AV
                                                 0220/1922 (BORO)
                                                       NC PARK AV
                                                           RAILROAD AV
                                                 0220/1813 (BORO)
                                                           015 "DIA CIRC CONCR
                                                 0220/1380 LEN=0032 INSTALLED UNKN
HILL ST
(BORO)          0220/1220
CHARLES ST
(BORO)          0220/0926

                                                           018 "DIA CIRC CONCR
                                                 0220/0914 LEN=0030 INSTALLED UNKN
GLENN CT
(BORO)          0220/0465

                                                           015 "DIA CIRC CONCR
                                                 0220/0155 LEN=0030 INSTALLED UNKN
                055642 FT                        052642 FT 2 0 66105 0 01 0220+72
                                                       NC RAILROAD AV
                                                           SHREWSBURY
                                                           RAILROAD B
                                                 0220/0000 LENGTH(AH 2803 BK 1514)
                                                           018 "DIA CIRC CONCR
                                                 0210/1312 LEN=0028 INSTALLED UNKN

                                                           015 "DIA CIRC CONCR
                                                 0210/0575 LEN=0048 INSTALLED UNKN
```

DIR: B TOTAL LEN: 32.504 MI. DIST: 08-4 SR: 851
LEFT MUN: RAILROAD B RIGHT MUN: RAILROAD B

			018 "DIA CIRC CONCR
		0210/0230	LEN=0035 INSTALLED UNKN
2 0 66105 0 01 0236+10 051128 FT		051128 FT	
HEINDLE RD			
(BORO) 0210/0000	0210/0000	LENGTH(AH 1514 BK 2854)	
			018 "DIA CIRC CONCR
		0200/2299	LEN=0035 INSTALLED UNKN
			018 "DIA CIRC CONCR
		0200/1942	LEN=0030 INSTALLED UNKN
			015 "DIA CIRC METAL
		0200/1385	LEN=0038 INSTALLED UNKN
			SHAUB RD
		0200/1356	(BORO)
			000"H 00"W UNKN METAL
		0200/0987	LEN=0035 INSTALLED UNKN
			HILL ST
		0200/0670	(BORO)
			018 "DIA CIRC OTHER
		0200/0525	LEN=0038 INSTALLED UNKN
			018 "DIA CIRC OTHER
		0200/0350	LEN=0038 INSTALLED UNKN
			018 "DIA CAST IRON
		0200/0300	LEN=0038 INSTALLED UNKN
		0200/0269	(AAR 535052W)#TRKS 01
			CODORUS CK
			STRUCTURE LENGTH 10 FT
		0200/0217	BMSID 66/0851/0200/0217
			024 "DIA CIRC METAL
		0200/0132	LEN=0040 INSTALLED UNKN
			018 "DIA CIRC CONCR
		0200/0130	LEN=0040 INSTALLED UNKN
TO 0616/0010 SH			
(CONN) 0200/0098			
2 0 66105 0 01 0264+64 048274 FT		048274 FT	
MAIN ST			
(SR0616 SEG 0010/0000) 0200/0000	0200/0000	LENGTH(AH 2854 BK 3420)	
			018 "DIA CIRC METAL
		0190/2110	LEN=0036 INSTALLED UNKN
			018 "DIA CIRC CONCR
		0190/1691	LEN=0050 INSTALLED UNKN
SPRUCE ST			
(T421) 0190/1657			
			024"H 00"W MULT METAL
		0190/1408	LEN=0052 INSTALLED 1999
			018 "DIA CIRC CONCR
		0190/1068	LEN=0050 INSTALLED UNKN
			KIRCHNER RD

DIR: B TOTAL LEN: 32.504 MI. DIST: 08-4 SR: 851
LEFT MUN: RAILROAD B RIGHT MUN: RAILROAD B

		0190/1037	(T423)
			018 "DIA CIRC CONCR
		0190/0765	LEN=0032 INSTALLED UNKN
	044854 FT	044854 FT	2 0 66105 0 00 0051+85
			NC MAIN ST
			RAILROAD
			NEW FREEDOM B
		0190/0000	LENGTH(AH 3420 BK 2445)
			015 "DIA CIRC CONCR
		0180/2225	LEN=0036 INSTALLED UNKN
UNKNOWN RD (BORO)	0180/2155		
			015 "DIA CIRC METAL
		0180/2094	LEN=0032 INSTALLED UNKN
			018 "DIA CIRC CONCR
		0180/1695	LEN=0038 INSTALLED UNKN
			030 "DIA CIRC CONCR
		0180/0800	LEN=0050 INSTALLED 1999
REVERE DR (PRDR)	0180/0414		
			030 "DIA CIRC METAL
		0180/0280	LEN=0040 INSTALLED UNKN
	042409 FT	042409 FT	2 0 66105 0 00 0027+40
			PLEASANT AV
			(BORO)
		0180/0000	LENGTH(AH 2445 BK 1354)
			FRONT ST
		0170/0605	(BORO)
2 0 66105 0 00 0013+86	041055 FT	041055 FT	
GEORGE ST (BORO)	0170/0000	0170/0000	LENGTH(AH 1354 BK 1386)
			GAS AL
ASHLEE CT (BORO)	0160/1166	0160/1166	(BORO)
			PENN ST
		0160/0936	(BORO)
			018 "DIA CIRC CONCR
		0160/0920	LEN=0042 INSTALLED UNKN
			018 "DIA CIRC CONCR
		0160/0918	LEN=0042 INSTALLED UNKN
			MAPLE AL
		0160/0702	(BORO)
			FRANKLIN ST
		0160/0468	(BORO)
			018 "DIA CIRC CONCR
		0160/0445	LEN=0042 INSTALLED UNKN
			TANK AL

DIR: B TOTAL LEN: 32.504 MI. DIST: 08-4 SR: 851
LEFT MUN: NEW FREEDOM B RIGHT MUN: NEW FREEDOM B

LEFT	RIGHT
	0160/0230 (BORO)
039669 FT	039669 FT 2 0 66105 0 00 0000+00
	MAIN ST
	(SR3002 SEG 0010/0000)
	NC SECOND ST
	S 0160/0000 LENGTH(AH 1386 BK 1232)
	BROAD ST
	0150/1123 (BORO)
CHESTNUT AL (BORO) 0150/1028	
	THIRD ST
	0150/0793 (BORO)
MAIN ST (BORO) 0150/0739	
	NC MAIN ST
	STILTZ RD
	(BORO)
	FOURTH ST
	0150/0376 (BORO)
BOUNDARY RD (T419)	
BOWSER RD (SR3004 SEG 0060/2658) 0150/0166	
	NEW FREEDOM
	0150/0026 SHREWSBURY T
038437 FT	038437 FT 2 0 66073 0 00 0245+42
	S 0150/0000 LENGTH(AH 1232 BK 1642)
	CALE DR
	0140/1033 (TWP)
	LOGAN DR
	0140/0371 (TWP)
2 0 66073 0 00 0229+02 036795 FT	036795 FT
COUNTRY CLUB RD (T422) 0140/0000	S 0140/0000 LENGTH(AH 1642 BK 2447)
	018 "DIA CIRC CONCR
	0130/1629 LEN=0035 INSTALLED UNKN
034348 FT	034348 FT 2 0 66073 0 00 0204+77
	S 0130/0000 LENGTH(AH 2447 BK 2632)
PARRISH RD (PRDR) 0120/2416	

DIR: B TOTAL LEN: 32.504 MI. DIST: 08-4 SR: 851
LEFT MUN: SHREWSBURY T RIGHT MUN: SHREWSBURY T

		0120/0029	BMSEN 66/0851/0120/0000
	031716 FT	031716 FT	2 0 66073 0 00 0178+45
			SWANS CREEK
			BMSBG 66/0851/0120/0000
		S 0120/0000	LENGTH(AH 2632 BK 2866)
			KEENEY MILL RD
		0110/2664	(T403)
			RUHL RD
		0110/2306	(T401)
			038"H 60"W ELLIP CONC
		0110/2301	LEN=0051 INSTALLED UNKN
OLDE COUNTRY CT (PRDR)	0110/1913		
			018 "DIA CIRC CONCR
		0110/1900	LEN=0035 INSTALLED UNKN
			015"H 21"W ELLIP CONC
		0110/1197	LEN=0030 INSTALLED UNKN
			018 "DIA CIRC METAL
		0110/0582	LEN=0032 INSTALLED UNKN
	028850 FT	028850 FT	2 0 66073 0 00 0149+55
		S 0110/0000	LENGTH(AH 2866 BK 2331)
			CROP FARM LN
		0100/1766	(PRDR)
			034"H 53"W ELLIP CONC
		0100/1610	LEN=0040 INSTALLED UNKN
			018 "DIA CIRC CONCR
		0100/1120	LEN=0035 INSTALLED UNKN
			030 "DIA CIRC CONCR
		0100/0115	LEN=0052 INSTALLED UNKN
2 0 66073 0 00 0126+24	026519 FT	026519 FT	
SIELING RD (T419)	0100/0000	S 0100/0000	LENGTH(AH 2331 BK 2662)
LC FOR SIELING RD (CONN)	0090/2528		
			018 "DIA CIRC METAL
		0090/1878	LEN=0027 INSTALLED UNKN
2 0 66073 0 00 0099+62	023857 FT	023857 FT	
LC FOR INGHAM RD			

DIR: B TOTAL LEN: 32.504 MI. DIST: 08-4 SR: 851
LEFT MUN: SHREWSBURY T RIGHT MUN: SHREWSBURY T

(CONN)	0090/0000	S	0090/0000 LENGTH(AH 2662 BK 3559)
INGHAM RD (T368)	0080/3441		
			015 "DIA CIRC CONCR
			0080/3342 LEN=0032 INSTALLED UNKN
			024 "DIA CIR PLASTIC
			0080/1724 LEN=0040 INSTALLED 1998
BIRTHDAY CLUB RD (T364)	0080/1331		
			014"H 23"W ELLIP CONC
			0080/0877 LEN=0036 INSTALLED UNKN
			015"H 00"W UNKN METAL
			0080/0015 LEN=0027 INSTALLED UNKN
			014"H 23"W ELLIP CONC
			0080/0008 LEN=0032 INSTALLED UNKN
	020298 FT		020298 FT 2 0 66073 0 00 0064+03
		S	0080/0000 LENGTH(AH 3559 BK 3365)
FISHER RD (TWP)	0070/2014		
			014"H 23"W ELLIP CONC
			0070/1810 LEN=0035 INSTALLED UNKN
			SHREWSBURY
			0070/1806 CODORUS T
			024 "DIA CIRC CONCR
			0070/1018 LEN=0029 INSTALLED UNKN
	016933 FT		016933 FT 2 0 66073 0 00 0030+66
			MIDDLETOWN RD
			(SR3009 SEG 0010/0079)
		S	0070/0000 LENGTH(AH 3365 BK 3037)
			014"H 23"W ELLIP CONC
			0060/2698 LEN=0037 INSTALLED UNKN
			021"H 15"W ELLIP METAL
			0060/2670 LEN=0040 INSTALLED UNKN
			014"H 23"W ELLIP CONC
			0060/1314 LEN=0036 INSTALLED 1999
			HUFFMANVILLE RD

DIR: B TOTAL LEN: 32.504 MI. DIST: 08-4 SR: 851
LEFT MUN: CODORUS T RIGHT MUN: CODORUS T

		0060/1233	(T363)
			014"H 23"W ELLIP CONC
		0060/0813	LEN=0035 INSTALLED UNKN
FISHER RD			
(TWP)	0060/0797		
			015"H 21"W ELLIP METAL
		0060/0519	LEN=0027 INSTALLED UNKN
2 0 66073 0 00 0000+00 013896 FT		013896 FT	
HILDEBRAND RD			
(SR3011 SEG 0010/0000)	0060/0000	S 0060/0000	LENGTH(AH 3037 BK 3537)
			018 "DIA CIRC CONCR
		0050/3072	LEN=0035 INSTALLED UNKN
			BOSLEY SCHOOL RD
		0050/2810	(T361)
			018 "DIA CIRC CONCR
		0050/2487	LEN=0040 INSTALLED UNKN
LOCUST LN			
(TWP)	0050/2448		
			015"H 18"W ELLIP METAL
		0050/2205	LEN=0038 INSTALLED UNKN
			018 "DIA CIRC METAL
		0050/0808	LEN=0036 INSTALLED UNKN
SUNSET LN			
(TWP)	0050/0371		
	010359 FT	010359 FT	2 0 66004 0 01 0243+12
		S 0050/0000	LENGTH(AH 3537 BK 2068)
			014"H 23"W ELLIP CONC
		0040/1998	LEN=0035 INSTALLED UNKN
			ZIEGLER RD
		0040/1501	(T365)
			014"H 23"W ELLIP CONC
		0040/1302	LEN=0035 INSTALLED UNKN
			018 "DIA CIRC CONCR
		0040/0023	LEN=0055 INSTALLED UNKN
2 0 66004 0 01 0222+44 008291 FT		008291 FT	
BONNAIR RD			
(T353)	0040/0000	S 0040/0000	LENGTH(AH 2068 BK 3223)
			018 "DIA CIRC CONCR
		0030/3175	LEN=0036 INSTALLED UNKN
			018 "DIA CIRC CONCR
		0030/2945	LEN=0048 INSTALLED UNKN
			018 "DIA CIRC CONCR
		0030/2236	LEN=0041 INSTALLED UNKN

DIR: B TOTAL LEN: 32.504 MI. DIST: 08-4 SR: 851
LEFT MUN: CODORUS T RIGHT MUN: CODORUS T

			018 "DIA CIRC CONCR
		0030/1666	LEN=0040 INSTALLED UNKN
			FISCAL RD
		0030/0937	(T360)
			036 "DIA CIRC CONCR
		0030/0758	LEN=0060 INSTALLED UNKN
			018 "DIA CIRC CONCR
		0030/0448	LEN=0032 INSTALLED UNKN
			018 "DIA CIRC CONCR
		0030/0035	LEN=0052 INSTALLED UNKN
2 0 66004 0 01 0190+21 005068 FT			005068 FT
PIERCEVILLE RD			
(SR3013 SEG 0010/0000) 0030/0000		S 0030/0000	LENGTH(AH 3223 BK 2476)
			185 "DIA CIRC CONCR
		0020/2310	LEN=0045 INSTALLED UNKN
			034"H 53"W ELLIP CONC
		0020/1800	LEN=0049 INSTALLED UNKN
			024 "DIA CIRC CONCR
		0020/1595	LEN=0040 INSTALLED UNKN
			024 "DIA CIRC CONCR
		0020/0524	LEN=0040 INSTALLED UNKN
			MULBERRY LN
		0020/0395	(TWP)
			036 "DIA CIR PLASTIC
		0020/0129	LEN=0042 INSTALLED UNKN
002592 FT		002592 FT	2 0 66004 0 01 0165+24
		S 0020/0000	LENGTH(AH 2476 BK 1949)
2 0 66004 0 01 0145+75 000643 FT		000643 FT	
STICKS SCHOOL RD			
(T405) 0010/0000		S 0010/0000	LENGTH(AH 1949 BK 0643)
			042 "DIA CIRC CONCR
		0002/0576	LEN=0025 INSTALLED UNKN
			015 "DIA CIRC CONCR
		0002/0250	LEN=0030 INSTALLED UNKN
000000 FT		000000 FT	1 1 02003 0 00 0000+00
		NC STELTZ RD	
			LINEBORO RD
			(SR0516 SEG 0070/0000)
		INTER-BK	STELTZ RD
			(SR0516 SEG 0070/0000)
			MFC BEGIN = D
		S 0002/0000	LENGTH(AH 0643 BK 0000)

DIR: B TOTAL LEN: 13.379 MI. DIST: 08-4 SR: 624
LEFT MUN: WRIGHTSVILLE B RIGHT MUN: WRIGHTSVILLE B

070640 FT

HELLAM ST
(SR0462 SEG 0320/0732) 0300/0504

070640 FT HELLAM ST
(SR0462 SEG 0320/0732)
SECOND ST
0300/0504 (BORO)

DIR: B TOTAL LEN: 13.379 MI. DIST: 08-4 SR: 624
LEFT MUN: WRIGHTSVILLE B RIGHT MUN: WRIGHTSVILLE B

				A AL
			0300/0267	(BORO)
HOWARD AV (BORO)	0300/0136			
	070136 FT		070136 FT	1 0 00714 0 00 0586+05
				FRONT ST
				(BORO)
				NC HELLAM ST
			5 0300/0000	LENGTH(AH 0504 BK 2824)
				PA 462
			0290/2575	OP ID 36/0462/0010/0000
				036 "DIA CAST IRON
			0290/2453	LEN=0058 INSTALLED UNKN
CHESTNUT ST (BORO)	0290/2450			
ORANGE ST (BORO)	0290/2124			
				024 "DIA CAST IRON
			0290/1969	LEN=0030 INSTALLED UNKN
SPRING AL (BORO)	0290/1882			
				024 "DIA CAST IRON
			0290/1745	LEN=0098 INSTALLED UNKN
MAPLE ST (BORO)	0290/1642			
UNKNOWN AL (BORO)	0290/1407			
JUNCTION AV (BORO)	0290/1160			
				015"H 21"W ELLIP METAL
			0290/0822	LEN=0034 INSTALLED UNKN
				LEMON ST
			0290/0753	(BORO)
				013"H 15"W ELLIP METAL
			0290/0648	LEN=0033 INSTALLED UNKN
				MILL DAM AL
			0290/0574	(BORO)
				WILLOW ST
			0290/0344	(BORO)
			0290/0087	BMSEN 66/0624/0290/0000
	067312 FT		067312 FT	1 0 00714 0 00 0559+57
				KREUTZ CRK.
				BMSBG 66/0624/0290/0000
			5 0290/0000	LENGTH(AH 2824 BK 0766)
COUNTY LINE QUARRY RD (PRDR)	0280/0668	POI	0280/0668	(APRA) QUARRY OPERATION
	066546 FT		066546 FT	1 0 00714 0 00 0551+14
				LOCKWOOD RD
				(PRDR)

DIR: B TOTAL LEN: 13.379 MI. DIST: 08-4 SR: 624
LEFT MUN: WRIGHTSVILLE B RIGHT MUN: WRIGHTSVILLE B

```
                                                  S 0280/0000 LENGTH(AH 0766 BK 0938)
                                                            015 "DIA CIRC CONCR
                                                    0270/0755 LEN=0001 INSTALLED UNKN
                                                            048 "DIA CAST IRON
                                                    0270/0433 LEN=0110 INSTALLED UNKN
                                                            015 "DIA CIRC CONCR
                                                    0270/0176 LEN=0032 INSTALLED UNKN
                        065608 FT                   065608 FT 1 0 00714 0 00 0541+98
                                                          NC FRONT ST
                                                            WRIGHTSVILLE
                                                            HELLAM T
                                                  S 0270/0000 LENGTH(AH 0938 BK 3259)
                                                            018 "DIA CIRC CONCR
                                                    0260/3259 LEN=0042 INSTALLED UNKN
                                                            018 "DIA CIRC CONCR
                                                    0260/3161 LEN=0057 INSTALLED UNKN
HAUGH RD
(T796)                  0260/2970
                                                            015 "DIA CIRC CONCR
                                                    0260/2360 LEN=0032 INSTALLED UNKN
                                                            048 "DIA CAST IRON
                                                    0260/1791 LEN=0123 INSTALLED UNKN
                                                            T.SUSQU.RIV.
                                                            STRUCTURE LENGTH    9 FT
                                                    0260/1596 BMSID 66/0624/0260/1596
                                                            HELLAM
                                                    0260/1418 LOWER WINDSOR T
                                                            015 "DIA CIRC CONCR
                                                    0260/0989 LEN=0047 INSTALLED UNKN
                                                            015 "DIA CIRC CONCR
                                                    0260/0629 LEN=0044 INSTALLED UNKN
                                                            048 "DIA CAST IRON
                                                    0260/0383 LEN=0070 INSTALLED UNKN
HILT RD
(T792)                  0260/0248
                                                            015 "DIA CIRC CONCR
                                                    0260/0050 LEN=0040 INSTALLED UNKN
                        062349 FT                   062349 FT 1 0 00714 0 00 0509+39
                                                  S 0260/0000 LENGTH(AH 3259 BK 2436)
                                                            015 "DIA CIRC CONCR
                                                    0250/2117 LEN=0042 INSTALLED UNKN
                                                            030 "DIA CIRC CONCR
                                                    0250/1840 LEN=0040 INSTALLED UNKN
                                                            018 "DIA CIRC CONCR
                                                    0250/1456 LEN=0034 INSTALLED UNKN
                                                            015 "DIA CIRC CONCR
                                                    0250/1100 LEN=0036 INSTALLED UNKN
                                                            015 "DIA CIRC CONCR
                                                    0250/0711 LEN=0042 INSTALLED UNKN
```

DIR: B TOTAL LEN: 13.379 MI. DIST: 08-4 SR: 624
LEFT MUN: LOWER WINDSOR T RIGHT MUN: LOWER WINDSOR T

1 0 00714 0 00 0485+03	059913 FT	059913 FT	
KNIGHTS VIEW RD			
(T789)	0250/0000	0250/0000	LENGTH(AH 2436 BK 1946)
			015 "DIA CIRC CONCR
		0240/1728	LEN=0038 INSTALLED UNKN
			018 "DIA CIRC CONCR
		0240/1437	LEN=0054 INSTALLED UNKN
			024 "DIA CIRC CONCR
		0240/1070	LEN=0092 INSTALLED UNKN
			015 "DIA CIRC CONCR
		0240/0507	LEN=0034 INSTALLED UNKN
			015 "DIA CIRC CONCR
		0240/0034	LEN=0050 INSTALLED UNKN
	057967 FT	057967 FT	1 0 00714 0 00 0465+57
		0240/0000	LENGTH(AH 1946 BK 3485)
			018 "DIA CIRC CONCR
		0230/3206	LEN=0036 INSTALLED UNKN
			024 "DIA CAST IRON
		0230/2890	LEN=0070 INSTALLED UNKN
			015 "DIA CIRC CONCR
		0230/2353	LEN=0036 INSTALLED UNKN
			018 "DIA CIRC CONCR
		0230/2033	LEN=0032 INSTALLED UNKN
			018 "DIA CIRC CONCR
		0230/1333	LEN=0048 INSTALLED UNKN
	054482 FT	054482 FT	1 0 00714 0 00 0430+94
			BR.KREUTZCK
			STRUCTURE LENGTH 9 FT
			BMSID 66/0624/0230/0000
		0230/0000	LENGTH(AH 3485 BK 2542)
			TRIB SUSQ RI
			STRUCTURE LENGTH 11 FT
		0220/1959	BMSID 66/0624/0220/1919
KLINES RUN RD			
(T786)	0220/1850		
			BOAT HOUSE RD
		0220/1824	(T761)
			018 "DIA CIRC CONCR
		0220/1319	LEN=0036 INSTALLED UNKN
			BOAT HOUSE RD
		0220/0738	(T761)
			018 "DIA CIRC CONCR
		0220/0730	LEN=0045 INSTALLED UNKN
	051940 FT	051940 FT	1 0 00714 0 00 0405+83

DIR: B TOTAL LEN: 13.379 MI. DIST: 08-4 SR: 624
LEFT MUN: LOWER WINDSOR T RIGHT MUN: LOWER WINDSOR T

```
                                                          KLINES RUN
                                                          STRUCTURE LENGTH    8 FT
                                                          BMSID 66/0624/0220/0000
                                                   S 0220/0000 LENGTH(AH 2542 BK 3108)

                                                          018 "DIA CIRC CONCR
                                                     0210/2290 LEN=0036 INSTALLED UNKN
                                                          018 "DIA CIRC CONCR
                                                     0210/2029 LEN=0036 INSTALLED UNKN
                                                          024 "DIA CIRC CONCR
                                                     0210/1830 LEN=0037 INSTALLED UNKN
                                                          018 "DIA CIRC CONCR
                                                     0210/1528 LEN=0032 INSTALLED UNKN
                                                          036 "DIA CIRC CONCR
                                                     0210/1185 LEN=0048 INSTALLED UNKN
                                                          018 "DIA CIRC CONCR
                                                     0210/0895 LEN=0036 INSTALLED UNKN
                                                          015"H 23"W ELLIP METAL
                                                     0210/0442 LEN=0036 INSTALLED UNKN
                                                          015 "DIA CAST IRON
                                                     0210/0220 LEN=0036 INSTALLED UNKN
                          048832 FT                  048832 FT 1 0 00714 0 00 0374+75
                                                   S 0210/0000 LENGTH(AH 3108 BK 2418)
                                                          015 "DIA CAST IRON
                                                     0200/2380 LEN=0036 INSTALLED UNKN
                                                          018 "DIA CAST IRON
                                                     0200/2260 LEN=0032 INSTALLED UNKN
                                                          018 "DIA CIRC METAL
                                                     0200/2065 LEN=0036 INSTALLED UNKN
                                                          015 "DIA CIRC METAL
                                                     0200/1766 LEN=0036 INSTALLED UNKN
                                                          015 "DIA CAST IRON
                                                     0200/1653 LEN=0037 INSTALLED UNKN
                                                          015 "DIA CIRC METAL
                                                     0200/1538 LEN=0036 INSTALLED UNKN
                                                          015 "DIA CAST IRON
                                                     0200/1260 LEN=0036 INSTALLED UNKN
BANK HILL RD
(T760)                    0200/0847                ==
                                                          CANADOCHLY C
                                                          STRUCTURE LENGTH   12 FT
                                                     0200/0672 BMSID 66/0624/0200/0672
                                                          015 "DIA CAST IRON
                                                     0200/0120 LEN=0036 INSTALLED UNKN
1 0 00714 0 00 0350+57 046414 FT                     046414 FT
CALVARY CHURCH RD
(T736)                    0200/0000                ==  S 0200/0000 LENGTH(AH 2418 BK 2742)
                                                          012"H 00"W **UNKNOWN**
                                                     0190/2681 LEN=0052 INSTALLED UNKN
                                                     0190/2100 BMSEN 66/0624/0190/2050
```

DIR: B TOTAL LEN: 13.379 MI. DIST: 08-4 SR: 624
LEFT MUN: LOWER WINDSOR T RIGHT MUN: LOWER WINDSOR T

```
                                                  1 0 00714 0 00 0343+77
                                                  CABIN CREEK
                                     0190/2050    BMSBG 66/0624/0190/2050
                                                  015 "DIA CAST IRON
                                     0190/1753    LEN=0036 INSTALLED UNKN

                                                  015 "DIA CAST IRON
                                     0190/1149    LEN=0041 INSTALLED UNKN
                                                  024 "DIA CIRC METAL
                                     0190/0859    LEN=0030 INSTALLED UNKN
                                                  015 "DIA CAST IRON
                                     0190/0751    LEN=0040 INSTALLED UNKN
                                                  016 "DIA CAST IRON
                                     0190/0368    LEN=0036 INSTALLED UNKN
043672 FT                            043672 FT    1 0 00714 0 00 0323+15
                                   S 0190/0000    LENGTH(AH 2742 BK 2156)
                                                  015 "DIA CAST IRON
                                     0180/2062    LEN=0047 INSTALLED UNKN
                                                  024 "DIA CIRC METAL
                                     0180/1643    LEN=0030 INSTALLED UNKN
                                                  LONG LEVEL RD
                                     0180/1174    (SR2012 SEG 0040/1830)
                                                  COOK CRK.
                                                  STRUCTURE LENGTH    8 FT
                                     0180/1035    BMSID 66/0624/0180/1035


                                                  036 "DIA CIRC METAL
                                     0180/0013    LEN=0090 INSTALLED UNKN
041516 FT                            041516 FT    1 0 00714 0 00 0301+59
                                        NC LONG LEVEL RD
                                   S 0180/0000    LENGTH(AH 2156 BK 2360)
                                                  018 "DIA CIRC CONCR
                                     0170/1860    LEN=0074 INSTALLED UNKN
                                                  018 "DIA CIRC CONCR
                                     0170/1541    LEN=0060 INSTALLED UNKN
                                                  GABLE HILL RD
                                     0170/1502    (T752)
                                                  024 "DIA CIRC METAL
                                     0170/1162    LEN=0058 INSTALLED UNKN
                                                  018 "DIA CIRC CONCR
                                     0170/0845    LEN=0063 INSTALLED UNKN
                                                  015 "DIA CIRC CONCR
                                     0170/0582    LEN=0050 INSTALLED UNKN
                                                  018 "DIA CIRC METAL
                                     0170/0098    LEN=0073 INSTALLED UNKN
039156 FT                            039156 FT    1 0 00714 0 00 0275+41
                                   S 0170/0000    LENGTH(AH 2360 BK 2667)
                                                  015 "DIA CIRC METAL
                                     0160/2399    LEN=0060 INSTALLED UNKN
```

DIR: B TOTAL LEN: 13.379 MI. DIST: 08-4 SR: 624
LEFT MUN: LOWER WINDSOR T RIGHT MUN: LOWER WINDSOR T

			015 "DIA CIRC CONCR
		0160/2139	LEN=0058 INSTALLED UNKN
			018 "DIA CIRC CONCR
		0160/1788	LEN=0084 INSTALLED UNKN
			015 "DIA CIRC CONCR
		0160/1483	LEN=0048 INSTALLED UNKN
			015 "DIA CIRC CONCR
		0160/1010	LEN=0053 INSTALLED UNKN
FOX CREEK RD (T802)	0160/0771		
			024 "DIA CIRC METAL
		0160/0589	LEN=0054 INSTALLED UNKN
			018 "DIA CIRC CONCR
		0160/0241	LEN=0050 INSTALLED UNKN
	036489 FT	036489 FT	1 0 00714 0 00 0251+50
		S 0160/0000	LENGTH(AH 2667 BK 2590)
			015 "DIA CIRC CONCR
		0150/2451	LEN=0053 INSTALLED UNKN
REISINGER AV (T740)	0150/1616		
			018 "DIA CIRC CONCR
		0150/1450	LEN=0048 INSTALLED UNKN
			015 "DIA CIRC CONCR
		0150/1068	LEN=0055 INSTALLED UNKN
			018 "DIA CIRC METAL
		0150/0747	LEN=0060 INSTALLED UNKN
REISINGER AV (T740)	0150/0506		
			BULL RUN RD
		0150/0401	(SR2012 SEG 0010/0000)
			018 "DIA CIRC CONCR
		0150/0021	LEN=0040 INSTALLED UNKN
1 0 00714 0 00 0225+60	033899 FT		WOODBINE RD
ABELS RD		033899 FT	(SR0425 SEG 0480/2228)
(SR0124 SEG 0280/2032)	0150/0000	S 0150/0000	LENGTH(AH 2590 BK 2798)
			018 "DIA CIRC CONCR
		0140/1840	LEN=0045 INSTALLED UNKN
			030 "DIA CIRC CONCR
		0140/0976	LEN=0044 INSTALLED UNKN
	031101 FT	031101 FT	1 0 00714 0 00 0187+34
			BR.FISHING
			STRUCTURE LENGTH 10 FT
			BMSID 66/0624/0140/0000

DIR: B TOTAL LEN: 13.379 MI. DIST: 08-4 SR: 624
LEFT MUN: LOWER WINDSOR T RIGHT MUN: LOWER WINDSOR T

			S 0140/0000	LENGTH(AH 2798 BK 3034)
			0130/1989	015 "DIA CAST IRON LEN=0040 INSTALLED UNKN
			0130/1505	HAKES HOLLOW RD (T745)
			0130/0983	018 "DIA CAST IRON LEN=0090 INSTALLED UNKN
PRAYER MISSION RD (TBK) (T779)	0130/0963		0130/0963	SNYDER CORNER RD (T673)
	028067 FT		028067 FT	1 0 00714 0 00 0157+00
			S 0130/0000	060"H 72"W CONCR ARCH LEN=0043 INSTALLED UNKN LENGTH(AH 3034 BK 3239)
			0120/2734	018 "DIA CIRC METAL LEN=0070 INSTALLED UNKN
			0120/2702	015 "DIA CAST IRON LEN=0046 INSTALLED UNKN
			0120/1252	MASSA DR (T676)
			0120/0962	024 "DIA CAST IRON LEN=0060 INSTALLED UNKN
1 0 00714 0 00 0124+89	024828 FT		024828 FT	
ADAIR RD (T733)	0120/0000		S 0120/0000	LENGTH(AH 3239 BK 2991)
			0110/2012	BR.FISH.CK. STRUCTURE LENGTH 8 FT BMSID 66/0624/0110/2108
			0110/1621	BMSEN 66/0624/0110/1690 1 0 00714 0 00 0094+13
			0110/1575	FISHING CRK. BMSBG 66/0624/0110/1690
			0110/1260	018 "DIA CIR PLASTIC LEN=0047 INSTALLED UNKN
			0110/0800	018 "DIA CIRC CONCR LEN=0047 INSTALLED UNKN
			0110/0628	FAWN CIRCLE DR (TWP)
	021837 FT		021837 FT	1 0 00714 0 00 0094+13

DIR: B TOTAL LEN: 13.379 MI. DIST: 08-4 SR: 624
LEFT MUN: LOWER WINDSOR T RIGHT MUN: LOWER WINDSOR T

			NEWCOMBER RD (T733)
		S 0110/0000	LENGTH(AH 2991 BK 1966) 018 "DIA CIRC CONCR
		0100/1760	LEN=0045 INSTALLED UNKN 018 "DIA CIRC CONCR
		0100/1545	LEN=0043 INSTALLED UNKN SPRING HOLLOW RD (T741)
		0100/1109	018 "DIA CIRC CONCR
		0100/1100	LEN=0039 INSTALLED UNKN
WINTERS RD (T746) 0100/0391 019871 FT		019871 FT	1 0 00714 0 00 0075+34 LEWIS RD (T746)
		S 0100/0000	LENGTH(AH 1966 BK 2726)
		0090/2075	015 "DIA CAST IRON LEN=0044 INSTALLED UNKN
		0090/1425	LOWER WINDSOR WINDSOR T 018 "DIA CIRC CONCR
		0090/1220	LEN=0031 INSTALLED UNKN BAHNS MILL RD (T756)
		0090/1136	024 "DIA CIRC CONCR
		0090/1062	LEN=0058 INSTALLED UNKN
1 0 00714 0 00 0048+08 017145 FT OBERDORFF RD (PRDR) 0090/0000		017145 FT	
		S 0090/0000	LENGTH(AH 2726 BK 3098) 018 "DIA CIRC CONCR
		0080/3060	LEN=0039 INSTALLED UNKN 018 "DIA CIRC CONCR
		0080/2722	LEN=0033 INSTALLED UNKN 018 "DIA CIRC CONCR
		0080/2460	LEN=0041 INSTALLED UNKN 018 "DIA CIRC CONCR
		0080/2060	LEN=0039 INSTALLED UNKN 018 "DIA CIRC CONCR
		0080/1550	LEN=0039 INSTALLED UNKN
		0080/0800	018 "DIA CIRC CONCR LEN=0037 INSTALLED UNKN
			024 "DIA CIRC CONCR

DIR: B TOTAL LEN: 13.379 MI. DIST: 08-4 SR: 624
LEFT MUN: WINDSOR T RIGHT MUN: WINDSOR T

```
                                                   0080/0134 LEN=0042 INSTALLED UNKN
1 0 00714 0 00 0017+10 014047 FT                   014047 FT
GEBHART RD
(T762)                0080/0000                 S 0080/0000 LENGTH(AH 3098 BK 1710)
                                                            018 "DIA CIRC CONCR
                                                   0070/1300 LEN=0039 INSTALLED UNKN

WHITE OAK RD
(T753)                0070/0404

                                                            015 "DIA CIRC METAL
                                                   0070/0360 LEN=0042 INSTALLED UNKN
                                                            018 "DIA CIRC CONCR
                                                   0070/0090 LEN=0039 INSTALLED UNKN
                      012337 FT                    012337 FT 1 0 00714 0 00 0000+00
                                                         NC CRALEY RD
                                                 S 0070/0000 LENGTH(AH 1710 BK 3082)
                                                            036"H 72"W CON BOX CUL
                                                   0060/2928 LEN=0047 INSTALLED UNKN
                                                            BLACKSMITH AV
                                                            (BORO)
                                                            WINDSOR
BLACKSMITH RD
(BORO)                0060/2924                    0060/2924 WINDSOR B
                                                            018 "DIA CIRC METAL
                                                   0060/2617 LEN=0045 INSTALLED UNKN
                                                            030 "DIA CIRC METAL
                                                   0060/2394 LEN=0070 INSTALLED UNKN
                                                            MARYLAND AV
                                                   0060/2389 (BORO)
SHAW AV
(BORO)                0060/2290

                                                            018 "DIA CIRC CONCR
                                                   0060/2072 LEN=0032 INSTALLED UNKN
WISE AV
(BORO)                0060/2067

                                                            015 "DIA CIR UNKNOWN
                                                   0060/1692 LEN=0038 INSTALLED UNKN
                                                            PATTERSON AV
                                                   0060/1659 (BORO)
MYERS AV
(BORO)                0060/1180

                                                            000"H 00"W **UNKNOWN**
                                                   0060/1175 LEN=0034 INSTALLED UNKN

                                                            PENN ST
                                                            (SR2031 SEG 0030/0000)
                                                   0060/0499
                                                            015 "DIA CIRC CONCR
                                                   0060/0408 LEN=0033 INSTALLED UNKN
                                                            CHURCH ST
                                                   0060/0381 (BORO)
```

DIR: B TOTAL LEN: 13.379 MI. DIST: 08-4 SR: 624
LEFT MUN: WINDSOR B RIGHT MUN: WINDSOR B

	009255 FT			009255 FT	1 1 00401 0 00 0092+32
					COLLEGE AV
					(BORO)
			==	S 0060/0000	LENGTH(AH 3082 BK 2169)
					015 "DIA CIR UNKNOWN
				0050/2169	LEN=0033 INSTALLED UNKN
					012 "DIA CIR UNKNOWN
				0050/2009	LEN=0033 INSTALLED UNKN
					FIREHOUSE AV
			==	0050/1977	(BORO)
HEINDEL AV (BORO)	0050/1831	==			
					018 "DIA CIRC CONCR
				0050/1532	LEN=0033 INSTALLED UNKN
					018 "DIA CIRC CONCR
				0050/1485	LEN=0033 INSTALLED UNKN
					018 "DIA CIRC CONCR
				0050/1094	LEN=0033 INSTALLED UNKN
HERMAN AV (BORO)	0050/0805	==			
					018 "DIA CIR UNKNOWN
				0050/0798	LEN=0033 INSTALLED UNKN
					ALLEY
			==	0050/0446	(BORO)
					015 "DIA CIR UNKNOWN
				0050/0376	LEN=0033 INSTALLED UNKN
	007086 FT			007086 FT	1 1 00401 0 00 0080+77
					CAMP ST
					(BORO)
		==	==	S 0050/0000	LENGTH(AH 2169 BK 1074)
					015 "DIA CIR UNKNOWN
				0040/1059	LEN=0038 INSTALLED UNKN
					015 "DIA CIRC CONCR
				0040/0694	LEN=0033 INSTALLED UNKN
					012 "DIA CAST IRON
				0040/0352	LEN=0032 INSTALLED UNKN
	006012 FT			006012 FT	1 1 00401 0 00 0070+03
					012 "DIA CIRC CONCR
					LEN=0043 INSTALLED UNKN
					NC MAIN ST
				S 0040/0000	LENGTH(AH 1074 BK 1903)
					018 "DIA CIRC CONCR
				0030/1542	LEN=0033 INSTALLED UNKN
					WINDSOR
				0030/1538	WINDSOR T
RACE TRACK RD (T650)	0030/1276	==			
					018 "DIA CAST IRON
				0030/1033	LEN=0044 INSTALLED UNKN
GAY ST					

DIR: B TOTAL LEN: 13.379 MI. DIST: 08-4 SR: 624
LEFT MUN: WINDSOR T RIGHT MUN: WINDSOR T

(T750)	0030/0854		012 "DIA CIRC CONCR
		0030/0670	LEN=0030 INSTALLED UNKN
	004109 FT	004109 FT	1 1 00402 0 00 0050+67
			TRIB. FISHIN CREEK
			STRUCTURE LENGTH 13 FT
			BMSID 66/0624/0030/0000
		0030/0000	LENGTH(AH 1903 BK 2981)
			015 "DIA CIRC CONCR
		0020/2630	LEN=0045 INSTALLED UNKN
			012 "DIA CIRC CONCR
		0020/2034	LEN=0040 INSTALLED UNKN
			018 "DIA CIRC CONCR
		0020/1822	LEN=0051 INSTALLED UNKN
			018 "DIA CIRC CONCR
		0020/1510	LEN=0048 INSTALLED UNKN
			015 "DIA CIRC CONCR
		0020/1067	LEN=0043 INSTALLED UNKN
			018 "DIA CIRC CONCR
		0020/0667	LEN=0047 INSTALLED UNKN
			024 "DIA CIRC METAL
		0020/0194	LEN=0034 INSTALLED UNKN
	001128 FT	001128 FT	1 1 00402 0 00 0020+91
			BICKING AV
			(BORO)
		0020/0000	LENGTH(AH 2981 BK 1128)
			WINDSOR
		0010/1060	RED LION B
DETWILER LN			
(BORO)	0010/0933		
			018 "DIA CIR UNKNOWN
		0010/0904	LEN=0035 INSTALLED UNKN
			018 "DIA CIR UNKNOWN
		0010/0324	LEN=0035 INSTALLED UNKN
			CHURCH LN
		0010/0299	(BORO)
CHURCH LN			
(BORO)	0010/0177		
			018 "DIA CIR UNKNOWN
		0010/0168	LEN=0035 INSTALLED UNKN
	000000 FT	000000 FT	1 1 00402 0 00 0009+63
		NC HIGH ST	
			MAIN ST
			(SR0024 SEG 0320/0000)
		INTER-BK	HIGH ST
			(SR2002 SEG 0130/2029)
			MFC BEGIN = D
		0010/0000	LENGTH(AH 1128 BK 0000)

DIR: B TOTAL LEN: 14.193 MI. DIST: 08-4 SR: 616
LEFT MUN: WEST MANCHESTER T RIGHT MUN: WEST MANCHESTER T

074937 FT

WOLF'S CHURCH RD
(T483)

0330/2417

ROLLING MEADOW COURT

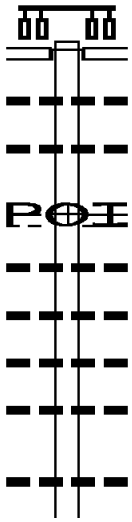

074937 FT
INTER-AHD BAKER RD
(T500)
W MARKET ST
(SR0030 SEG 0201/0000)
(SR0030 SEG 0200/0000)
0330/2697
018 "DIA CIRC CONCR
0330/2642 LEN=0064 INSTALLED 2002
018 "DIA CIRC CONCR
0330/2470 LEN=0058 INSTALLED 2002
(APRA) BAE SYSTEMS
WOODBERRY RD
0330/2417 (SR3050 SEG 0010/0000)
024 "DIA CIRC CONCR
0330/2372 LEN=0062 INSTALLED 2002
015 "DIA CIRC METAL
0330/2342 LEN=0042 INSTALLED UNKN
014"H 23"W ELLIP CONC
0330/2307 LEN=0044 INSTALLED 2002
015"H 21"W ELLIP METAL
0330/1748 LEN=0040 INSTALLED UNKN
024 "DIA CIRC CONCR
0330/1089 LEN=0055 INSTALLED UNKN

DIR: B TOTAL LEN: 14.193 MI. DIST: 08-4 SR: 616
LEFT MUN: WEST MANCHESTER T RIGHT MUN: WEST MANCHESTER T

```
(PRDR)                    0330/0615                                   024 "DIA CIRC CONCR
                                                        0330/0576 LEN=0080 INSTALLED UNKN
                          072240 FT                     072240 FT 1 0 00492 0 00 0280+14
                                                      S 0330/0000 LENGTH(AH 2697 BK 2216)

                                                                    018 "DIA CIRC CONCR
                                                        0320/1312 LEN=0065 INSTALLED UNKN
                                                        0320/0945 (AAR 535207L)#TRKS 01

GRAYBILL RD
(T492)                    0320/0228
                                                                    018 "DIA CIRC CONCR
                                                        0320/0211 LEN=0062 INSTALLED UNKN
                                                        0320/0143 BMSEN 66/0616/0320/0000
                                                                  WEST MANCHESTER
                                                        0320/0074 NORTH CODORUS T
                          070024 FT                     070024 FT 1 0 00492 0 00 0257+85
                                                                  W BR COD. CK
                                                                  BMSBG 66/0616/0320/0000
                                                      S 0320/0000 LENGTH(AH 2216 BK 2274)

                                                                  015"H 21"W ELLIP METAL
                                                        0310/0548 LEN=0055 INSTALLED UNKN
                          067750 FT                     067750 FT 1 0 00492 0 00 0235+22
                                                      S 0310/0000 LENGTH(AH 2274 BK 2487)
                                                                  018 "DIA CIRC CONCR
                                                        0300/2280 LEN=0060 INSTALLED UNKN
                                                                  015 "DIA CIRC CONCR
                                                        0300/1994 LEN=0001 INSTALLED UNKN
                                                                  (APRA) EXETER SUPPLY CO
                                                                  EXETER SUPPLY CO
                                                        0300/1843 (PRDR)
KNOTTINGHAM DR
(TWP )                    0300/1434
                                                                  018 "DIA CIRC CONCR
                                                        0300/1375 LEN=0058 INSTALLED UNKN
                                                                  WEST COLLEGE AV
                                                        0300/0940 (SR3046 SEG 0010/0000)
                                                                  018 "DIA CIRC CONCR
                                                        0300/0886 LEN=0054 INSTALLED UNKN
                                                                  018 "DIA CIRC CONCR
                                                        0300/0558 LEN=0053 INSTALLED UNKN
                                                                  018 "DIA CIRC CONCR
                                                        0300/0163 LEN=0033 INSTALLED UNKN
                          065263 FT                     065263 FT 1 0 00492 0 00 0210+35
```

DIR: B TOTAL LEN: 14.193 MI. DIST: 08-4 SR: 616
LEFT MUN: NORTH CODORUS T RIGHT MUN: NORTH CODORUS T

			NORTH CODORUS
			NEW SALEM B
		S 0300/0000	LENGTH(AH 2487 BK 2023)
			015 "DIA CIRC METAL
		0290/1832	LEN=0039 INSTALLED UNKN
ROBIN HOOD DR (BORO)	0290/1820		
			SMITH HILL RD
		0290/1725	(BORO)
			018 "DIA CIRC CONCR
		0290/0918	LEN=0030 INSTALLED UNKN
			018 "DIA CIRC CONCR
		0290/0890	LEN=0030 INSTALLED UNKN
			MARTIN DR
		0290/0855	(BORO)
	063240 FT		063240 FT 1 0 00492 0 00 0190+12
SIXTEENTH ST (PRDR)	0290/0000		NC TRINITY RD
		S 0290/0000	LENGTH(AH 2023 BK 2529)
			018 "DIA CIRC CONCR
		0280/2215	LEN=0025 INSTALLED UNKN
			018 "DIA CIRC CONCR
		0280/2030	LEN=0024 INSTALLED UNKN
			GEORGE ST
GEORGE ST (SR3042 SEG 0150/0000)	0280/1388		(SR3042 SEG 0150/0000)
		0280/1388	
			018 "DIA CIRC CONCR
		0280/0935	LEN=0024 INSTALLED UNKN
			018 "DIA CIRC CONCR
		0280/0224	LEN=0036 INSTALLED UNKN
	060711 FT		060711 FT 1 0 00492 0 00 0164+83
			NC MAIN ST
			MFC BEGIN = C
			NEW SALEM
			NORTH CODORUS T
		S 0280/0000	LENGTH(AH 2529 BK 2179)
CHERYLWOOD DR (TWP)	0270/1004		
			024 "DIA CIRC CONCR
		0270/0759	LEN=0048 INSTALLED UNKN
			018 "DIA CIRC CONCR
		0270/0435	LEN=0070 INSTALLED UNKN
1 0 00492 0 00 0143+04	058532 FT		058532 FT
NOSS RD (T408)	0270/0000		
		S 0270/0000	LENGTH(AH 2179 BK 2487)

DIR: B TOTAL LEN: 14.193 MI. DIST: 08-4 SR: 616
LEFT MUN: NORTH CODORUS T RIGHT MUN: NORTH CODORUS T

			018 "DIA CIRC CONCR
		0260/2176	LEN=0040 INSTALLED UNKN
			TUNNEL HILL RD
		0260/0810	(TBC)
			LINTON TE
		0260/0326	(T515)
	056045 FT	056045 FT	1 0 00492 0 00 0118+17
			CLAYOMA AVE
			(T514)
		S 0260/0000	LENGTH(AH 2487 BK 3094)
			024 "DIA CIRC CONCR
		0250/3093	LEN=0060 INSTALLED UNKN
			GLATFELTERS STATION RD
		0250/2682	(SR3020 SEG 0010/0000)
			024 "DIA CIRC METAL
		0250/2671	LEN=0110 INSTALLED UNKN
			024 "DIA CIRC METAL
		0250/2168	LEN=0001 INSTALLED UNKN
			018 "DIA CIRC CONCR
		0250/1832	LEN=0040 INSTALLED UNKN
			018 "DIA CIRC CONCR
		0250/1480	LEN=0038 INSTALLED UNKN
			018 "DIA CIRC CONCR
		0250/1118	LEN=0050 INSTALLED UNKN
			018 "DIA CIRC CONCR
		0250/0727	LEN=0036 INSTALLED UNKN
1 0 00492 0 00 0087+23	052951 FT	052951 FT	
WALTERS HATCHERY RD			
(T485)	0250/0000	S 0250/0000	LENGTH(AH 3094 BK 2164)
			018 "DIA CIRC CONCR
		0240/1764	LEN=0054 INSTALLED UNKN
CEMETERY RD			
(T484)	0240/1681		
			018 "DIA CIRC CONCR
		0240/0774	LEN=0056 INSTALLED UNKN
			015 "DIA CIRC CONCR
		0240/0500	LEN=0001 INSTALLED UNKN
		M 0240/0456	CAVC 362
			015 "DIA CIRC CONCR
		0240/0141	LEN=0001 INSTALLED UNKN
	050787 FT	050787 FT	1 0 00492 0 00 0065+59
		S 0240/0000	LENGTH(AH 2164 BK 2358)
			018 "DIA CIRC CONCR
		0230/2003	LEN=0060 INSTALLED UNKN

DIR: B TOTAL LEN: 14.193 MI. DIST: 08-4 SR: 616
LEFT MUN: NORTH CODORUS T RIGHT MUN: NORTH CODORUS T

			018 "DIA CIRC CONCR
		0230/1589	LEN=0050 INSTALLED UNKN
			072 "DIA CIRC CONCR
		0230/1225	LEN=0066 INSTALLED UNKN
			018 "DIA CIRC CONCR
		0230/0958	LEN=0060 INSTALLED UNKN
			018 "DIA CIRC CONCR
		0230/0321	LEN=0050 INSTALLED UNKN
			036 "DIA CIRC CONCR
		0230/0156	LEN=0052 INSTALLED UNKN
	048429 FT	048429 FT	1 0 00492 0 00 0042+01
			GROTHEY RD
			(T497)
		S 0230/0000	LENGTH(AH 2358 BK 2105)
			018 "DIA CIRC CONCR
		0220/2029	LEN=0050 INSTALLED UNKN
ZEIGLERS CHURCH RD			
(SR3076 SEG 0100/1807)	0220/1975		
			045"H 72"W ELLIP METAL
		0220/1959	LEN=0060 INSTALLED UNKN
			018 "DIA CIRC CONCR
		0220/1466	LEN=0048 INSTALLED UNKN
			018 "DIA CIRC CONCR
		0220/1359	LEN=0046 INSTALLED UNKN
			018 "DIA CIRC CONCR
		0220/1038	LEN=0052 INSTALLED UNKN
			018 "DIA CIRC CONCR
		0220/0543	LEN=0060 INSTALLED UNKN
			018 "DIA CIRC CONCR
		0220/0098	LEN=0060 INSTALLED UNKN
	046324 FT	046324 FT	1 0 00492 0 00 0020+96
			NORTH ROHRBAUGH RD
			(T445)
		S 0220/0000	LENGTH(AH 2105 BK 1833)
			018 "DIA CIRC CONCR
		0210/1800	LEN=0052 INSTALLED UNKN
			018 "DIA CIRC CONCR
		0210/1519	LEN=0060 INSTALLED UNKN
			018 "DIA CIRC CONCR
		0210/1369	LEN=0060 INSTALLED UNKN
			036 "DIA CIRC CONCR
		0210/1067	LEN=0050 INSTALLED UNKN
			018 "DIA CIRC CONCR
		0210/0859	LEN=0040 INSTALLED UNKN
			018 "DIA CIRC CONCR
		0210/0466	LEN=0001 INSTALLED UNKN
			018 "DIA CAST IRON
		0210/0179	LEN=0042 INSTALLED UNKN
			LAU RD

DIR: B TOTAL LEN: 14.193 MI. DIST: 08-4 SR: 616
LEFT MUN: NORTH CODORUS T RIGHT MUN: NORTH CODORUS T

TO 3041/0180 SH			0210/0173 (T519)
(CONN)	0210/0115		
GREEN VALLEY RD			
(SR3041 SEG 0180/1570)	0210/0031		
1 0 00492 0 00 0002+63	044491 FT		044491 FT MAIN ST
MAIN ST			(SR0214 SEG 0020/0000)
(SR0214 SEG 0020/0000)	0210/0000	5	0210/0000 LENGTH(AH 1833 BK 1566)
FOR SR 0616 AND 3041			
(CONN)	0200/1494		
			015 "DIA CAST IRON
			0200/1114 LEN=0040 INSTALLED UNKN
			018 "DIA CIRC METAL
			0200/0145 LEN=0030 INSTALLED UNKN
			0200/0017 BMSEN 66/0616/0200/0000
	042925 FT		042925 FT 1 0 00715 0 00 0295+45
			BR.CODORUS C
			BMSBG 66/0616/0200/0000
		5	0200/0000 LENGTH(AH 1566 BK 2981)
			015 "DIA CAST IRON
			0190/1599 LEN=0042 INSTALLED UNKN
			0190/1291 BMSEN 66/0616/0190/1250
			1 0 00715 0 00 0278+11
			TR.S.BR.COD
			0190/1249 BMSBG 66/0616/0190/1250
			015 "DIA CAST IRON
			0190/0850 LEN=0045 INSTALLED UNKN
			015 "DIA CAST IRON
			0190/0040 LEN=0075 INSTALLED UNKN
1 0 00715 0 00 0265+60	039944 FT		039944 FT
JUNCTION RD			
(T536)	0190/0000	5	0190/0000 LENGTH(AH 2981 BK 2435)
			018 "DIA CAST IRON
			0180/1482 LEN=0037 INSTALLED UNKN
			015 "DIA CAST IRON
			0180/1014 LEN=0001 INSTALLED UNKN
			0180/0145 BMSEN 66/0616/0180/0133
			1 0 00715 0 00 0242+58
			BR.CODORUS C
			0180/0133 BMSBG 66/0616/0180/0133
			MAPLE ST

DIR: B TOTAL LEN: 14.193 MI. DIST: 08-4 SR: 616
LEFT MUN: NORTH CODORUS T RIGHT MUN: NORTH CODORUS T

			(T537)
1 0 00715 0 00 0241+25	037509 FT	037509 FT	NORTH CODORUS
SHAFFERS CHURCH RD			CODORUS T
(T537)	0180/0000	S 0180/0000	LENGTH(AH 2435 BK 2113)
			018 "DIA CAST IRON
		0170/1190	LEN=0036 INSTALLED UNKN
			036 "DIA CAST IRON
		0170/0984	LEN=0040 INSTALLED UNKN
			015 "DIA CAST IRON
		0170/0806	LEN=0048 INSTALLED UNKN
			000"H 00"W **UNKNOWN**
		0170/0230	LEN=0001 INSTALLED UNKN
	035396 FT	035396 FT	1 0 00715 0 00 0220+04
		S 0170/0000	LENGTH(AH 2113 BK 2640)
			015 "DIA CAST IRON
		0160/2127	LEN=0045 INSTALLED UNKN
			015 "DIA CAST IRON
		0160/1803	LEN=0036 INSTALLED UNKN
			042 "DIA CIRC CONCR
		0160/0700	LEN=0050 INSTALLED UNKN
			015 "DIA CAST IRON
		0160/0288	LEN=0042 INSTALLED UNKN
	032756 FT	032756 FT	1 0 00715 0 00 0193+64
			SEITZVILLE RD
			(T525)
		S 0160/0000	LENGTH(AH 2640 BK 3087)
			018 "DIA CIRC METAL
		0150/2562	LEN=0050 INSTALLED UNKN
			018 "DIA CAST IRON
		0150/1670	LEN=0036 INSTALLED UNKN
			015 "DIA CAST IRON
		0150/1520	LEN=0038 INSTALLED UNKN
			015 "DIA CAST IRON
		0150/1284	LEN=0036 INSTALLED UNKN
			015 "DIA CIRC METAL
		0150/0810	LEN=0048 INSTALLED UNKN
			GRAINERY RD
		0150/0662	(T527)
		0150/0068	BMSEN 66/0616/0150/0056
			1 0 00715 0 00 0163+33
			BR.CODORUS C
		0150/0056	BMSBG 66/0616/0150/0056
1 0 00715 0 00 0162+77	029669 FT	029669 FT	
CHERRY RUN RD			
(T399)	0150/0000	S 0150/0000	LENGTH(AH 3087 BK 2995)

DIR: B TOTAL LEN: 14.193 MI. DIST: 08-4 SR: 616
LEFT MUN: CODORUS T RIGHT MUN: CODORUS T

		0140/2565	015 "DIA CAST IRON LEN=0040 INSTALLED UNKN
		0140/2142	024 "DIA CAST IRON LEN=0044 INSTALLED UNKN
		0140/1105	015 "DIA CAST IRON LEN=0036 INSTALLED UNKN
		0140/0678	018 "DIA CIRC METAL LEN=0060 INSTALLED UNKN
		0140/0564	LARUE RD (SR3016 SEG 0010/0000)
		0140/0093	036 "DIA CAST IRON LEN=0060 INSTALLED UNKN
		0140/0086	036 "DIA CIR PLASTIC LEN=0016 INSTALLED UNKN
1 0 00715 0 00 0132+56 026674 FT		026674 FT	
CATHOLIC VALLEY RD (T439) 0140/0000		S 0140/0000	LENGTH(AH 2995 BK 2850)
		0130/1235	015 "DIA CAST IRON LEN=0036 INSTALLED UNKN
		0130/0756	015 "DIA CAST IRON LEN=0036 INSTALLED UNKN
		0130/0285	015 "DIA CAST IRON LEN=0035 INSTALLED UNKN
023824 FT		023824 FT	1 0 00715 0 00 0104+47
		S 0130/0000	SPRINGFIELD LN (T424) LENGTH(AH 2850 BK 1388)
		0120/1190	015 "DIA CAST IRON LEN=0050 INSTALLED UNKN
		0120/0657	036 "DIA CIRC METAL LEN=0052 INSTALLED UNKN
		0120/0643	036 "DIA CIR PLASTIC LEN=0014 INSTALLED UNKN
SNYDER RD (T417) 0120/0594		0120/0201	BMSEN 66/0616/0120/0172
		0120/0172	1 0 00715 0 00 0092+12 KREBS CREEK BMSBG 66/0616/0120/0172
1 0 00715 0 00 0090+24 022436 FT		022436 FT	
KREBS RD (SR3014 SEG 0070/2967) 0120/0000		S 0120/0000	LENGTH(AH 1388 BK 2984)
		0110/2980	018 "DIA CIRC METAL LEN=0042 INSTALLED UNKN

DIR: B TOTAL LEN: 14.193 MI. DIST: 08-4 SR: 616
LEFT MUN: CODORUS T RIGHT MUN: CODORUS T

			015 "DIA CAST IRON
		0110/2588	LEN=0036 INSTALLED UNKN
			018 "DIA CIRC METAL
		0110/2236	LEN=0050 INSTALLED UNKN
			015 "DIA CAST IRON
		0110/2098	LEN=0036 INSTALLED UNKN
			036 "DIA CIR PLASTIC
		0110/1248	LEN=0040 INSTALLED UNKN
			036 "DIA CAST IRON
		0110/1238	LEN=0042 INSTALLED UNKN
			015 "DIA CAST IRON
		0110/0672	LEN=0036 INSTALLED UNKN
	019452 FT		
		019452 FT	1 0 00715 0 00 0060+17
		S 0110/0000	LENGTH(AH 2984 BK 2284)
			018 "DIA CAST IRON
		0100/1863	LEN=0036 INSTALLED UNKN
			024 "DIA CIRC CONCR
		0100/1424	LEN=0040 INSTALLED UNKN
			018 "DIA CAST IRON
		0100/1412	LEN=0036 INSTALLED UNKN
HILLTOP LN (TWP)	0100/1210		
			RBR
		0100/1067	BMSEN 66/0616/0100/1014
			CODORUS
		0100/1023	SHREWSBURY T
			1 0 00715 0 00 0047+64
			P3
			RBR
			CENTERVILLE CREEK
		0100/1014	BMSBG 66/0616/0100/1014
ROCKVILLE RD (SR3012 SEG 0100/1449)	0100/0694		
			018 "DIA CAST IRON
		0100/0560	LEN=0060 INSTALLED UNKN
		0100/0485	(AAR 535043X)#TRKS 01
			RBR
		0100/0328	BMSEN 66/0616/0100/0255
			1 0 00715 0 00 0039+98
			P3
			RBR
			S BR CODORUS CREEK
		0100/0255	BMSBG 66/0616/0100/0255
	017168 FT	017168 FT	1 0 00715 0 00 0037+33
			MAIN ST EXT
			(T368)

DIR: B TOTAL LEN: 14.193 MI. DIST: 08-4 SR: 616
LEFT MUN: SHREWSBURY T RIGHT MUN: SHREWSBURY T

			NC SEVEN VALLEYS RD
		INTER-BK	GLEN ROCK RD
GLEN ROCK RD			(SR0216 SEG 0360/0000)
(SR0216 SEG 0360/0000)	0100/0000	0100/0000	LTH AH 002284 BK 000112
	017168 FT	017168 FT	
HANOVER ST		7094/0000	LTH AH 000112 BK 002050
(TWP)		INTER-AHD	MAIN ST
MANCHESTER ST			(SR0216 SEG 0340/0000)
(SR0216 SEG 0340/0000)	0090/2050	0090/2050	GLEN ROCK B
			015 "DIA CAST IRON
		0090/1847	LEN=0032 INSTALLED UNKN
			015 "DIA CAST IRON
		0090/1695	LEN=0035 INSTALLED UNKN
			VALLEY ST
		0090/1629	(TWP)
			015 "DIA CIRC METAL
		0090/1370	LEN=0030 INSTALLED UNKN
			015 "DIA CAST IRON
		0090/0666	LEN=0024 INSTALLED UNKN
			015 "DIA CAST IRON
		0090/0290	LEN=0001 INSTALLED UNKN
			015 "DIA CIRC METAL
		0090/0125	LEN=0001 INSTALLED UNKN
	015118 FT	015118 FT	1 1 02339 0 00 0017+77
			GLEN ROCK
			SHREWSBURY T
		0090/0000	LENGTH(AH 2050 BK 0398)
			018 "DIA CAST IRON
		0080/0350	LEN=0042 INSTALLED UNKN
	014720 FT	014720 FT	1 1 02338 0 00 0011+50
		0080/0000	LENGTH(AH 0398 BK 0224)
	014496 FT	014496 FT	2 0 66004 1 00 0000+00
			NC BALTIMORE STREET
			BALTIMORE ST
			(SR3006 SEG 0010/0000)
		0070/0000	LENGTH(AH 0224 BK 2177)
SEITZLAND RD			
(T431)	0060/1088		
			060 "DIA CIR PLASTIC
		0060/0986	LEN=0070 INSTALLED 2015
SEITZLAND RD			
(T431)	0060/0739		
			015 "DIA CIR PLASTIC
		0060/0470	LEN=0042 INSTALLED UNKN
	012319 FT	012319 FT	2 0 66004 0 02 0550+03
			BALTIMORE ST
			(T431)

DIR: B TOTAL LEN: 14.193 MI. DIST: 08-4 SR: 616
LEFT MUN: SHREWSBURY T RIGHT MUN: SHREWSBURY T

		0060/0000 LENGTH(AH 2177 BK 1767)
		024 "DIA CIRC METAL
		0050/1445 LEN=0040 INSTALLED UNKN
		015 "DIA CIR PLASTIC
		0050/1240 LEN=0040 INSTALLED UNKN
		015 "DIA CIRC METAL
		0050/0685 LEN=0040 INSTALLED UNKN
FOR SR 0616 AND 3011 (CONN)	0050/0172	
		024"H 36"W ELLIP METAL
		0050/0106 LEN=0051 INSTALLED UNKN
2 0 66004 0 02 0534+75 010552 FT		010552 FT
FISSELS CHURCH RD (SR3011 SEG 0100/2414)	0050/0000	0050/0000 LENGTH(AH 1767 BK 3253)
		036"H 32"W ELLIP METAL
		0040/2985 LEN=0050 INSTALLED UNKN
		018"H 24"W ELLIP METAL
		0040/2724 LEN=0050 INSTALLED UNKN
GLEN BROOK CT (PRDR)	0040/2698	
		0040/2593 BMSEN 66/0616/0040/2558
		2 0 66105 0 00 0184+70
		S.BR.CODORUS
		0040/2558 BMSBG 66/0616/0040/2558
		COMMONWEALTH OF PENNSYL
		0040/2516 OVERPASS IS RR X-ING
		015 "DIA CIR PLASTIC
		0040/2483 LEN=0001 INSTALLED UNKN
		021"H 36"W ELLIP METAL
		0040/1859 LEN=0050 INSTALLED UNKN
		018 "DIA CIRC METAL
		0040/1395 LEN=0040 INSTALLED UNKN
		015 "DIA CIRC METAL
		0040/1358 LEN=0034 INSTALLED UNKN
		018 "DIA CIRC METAL
		0040/1145 LEN=0032 INSTALLED UNKN
		018 "DIA CIR PLASTIC
		0040/0950 LEN=0030 INSTALLED 2002
		021"H 15"W METAL ARCH
		0040/0222 LEN=0030 INSTALLED 2001
	007299 FT	007299 FT 2 0 66105 0 00 0161+13
		0040/0000 LENGTH(AH 3253 BK 2479)
		015 "DIA CIRC METAL
		0030/1350 LEN=0036 INSTALLED UNKN
		015 "DIA CIR PLASTIC
		0030/1208 LEN=0100 INSTALLED UNKN

DIR: B TOTAL LEN: 14.193 MI. DIST: 08-4 SR: 616
LEFT MUN: SHREWSBURY T RIGHT MUN: SHREWSBURY T

2 0 66105 0 00 0134+40	004820 FT	004820 FT	
TAYLOR HILL RD			
(T420)	0030/0000	0030/0000	LENGTH(AH 2479 BK 2817)
			018 "DIA CIRC METAL
		0020/2537	LEN=0030 INSTALLED UNKN
			018"H 01"W ELLIP METAL
		0020/1885	LEN=0030 INSTALLED UNKN
			018 "DIA CIRC METAL
		0020/1710	LEN=0030 INSTALLED UNKN
			015"H 21"W ELLIP METAL
		0020/1230	LEN=0040 INSTALLED UNKN
			BMSEN 66/0616/0020/0834
			GLEN VALLEY RD
		0020/0867	(T426)
			2 0 66105 0 00 0114+28
			T.S.BR.CODOR
		0020/0834	BMSBG 66/0616/0020/0834
	002003 FT	002003 FT	2 0 66105 0 00 0106+23
			COMMONWEALTH OF PENNSYL
			OVERPASS IS RR X-ING
		NC	PLEASANT VALLEY RD
			SHREWSBURY
			RAILROAD B
		0020/0000	LENGTH(AH 2817 BK 2003)
			018 "DIA CIRC METAL
		0010/1590	LEN=0052 INSTALLED UNKN
			018 "DIA CIRC METAL
		0010/1165	LEN=0039 INSTALLED UNKN
SNYDER RD			
(BORO)	0010/0809		
			024 "DIA CIRC METAL
		0010/0784	LEN=0072 INSTALLED UNKN
			FROM 0851/0200 SH
		0010/0093	(CONN)
			018 "DIA CIRC METAL
		0010/0054	LEN=0001 INSTALLED UNKN
	000000 FT	000000 FT	2 0 66105 0 00 0086+20
		NC	MAIN ST
			MAIN ST
			(SR0851 SEG 0200/0000)
		INTER-BK	MAIN ST
			(SR0851 SEG 0200/0000)
			MFC BEGIN = D
		0010/0000	LENGTH(AH 2003 BK 0000)

DIR: B TOTAL LEN: 12.469 MI. DIST: 08-4 SR: 516
LEFT MUN: NORTH CODORUS T RIGHT MUN: NORTH CODORUS T

	065838 FT		065830 FT	YORK RD
YORK RD				(SR0116 SEG 0230/0000)
(SR0116 SEG 0230/0000)	0280/1912		0280/1912	
				015 "DIA CIR UNKNOWN
			0280/1652	LEN=0048 INSTALLED UNKN
				018 "DIA CIR PLASTIC
			0280/1635	LEN=0043 INSTALLED UNKN
FOR 0116 AND 0516				
(CONN)	0280/1628	==		
				015 "DIA CAST IRON
			0280/0718	LEN=0050 INSTALLED UNKN
				018 "DIA CIRC CONCR
			0280/0504	LEN=0038 INSTALLED UNKN
	063926 FT		063918 FT	1 1 02003 0 01 0501+14
			5 0280/0000	LENGTH(AH 1912 BK 2070)
				018 "DIA CIRC CONCR
			0270/1390	LEN=0030 INSTALLED UNKN
				024 "DIA CIRC CONCR
			0270/0745	LEN=0032 INSTALLED UNKN
				018 "DIA CIRC CONCR
			0270/0040	LEN=0032 INSTALLED UNKN
1 1 02003 0 01 0479+33	061856 FT		061848 FT	
LISCHEYS CHURCH RD				
(SR3086 SEG 0010/1320)	0270/0000	==	5 0270/0000	LENGTH(AH 2070 BK 1876)
AMBAU RD				
(T383)	0260/1222	==		
				024 "DIA CIRC CONCR
			0260/0736	LEN=0030 INSTALLED UNKN
				BENTZ RD
		==	0260/0248	(TWP)
	059980 FT		059972 FT	1 1 02003 0 01 0460+57
			5 0260/0000	LENGTH(AH 1876 BK 3255)
				018 "DIA CIRC CONCR
			0250/2905	LEN=0030 INSTALLED UNKN
				018 "DIA CIRC CONCR
			0250/1975	LEN=0030 INSTALLED UNKN

DIR: B TOTAL LEN: 12.469 MI. DIST: 08-4 SR: 516
LEFT MUN: NORTH CODORUS T RIGHT MUN: NORTH CODORUS T

THOMAN DR
(SR3082 SEG 0050/3019) 0250/0241

056725 FT

STAMBAUGH RD
(T377) 0240/0743

053920 FT

WALTERSDORFF RD
(T319) 0220/1485

1 1 02003 0 01 0362+25 050176 FT
PROSPECT HILL RD

015 "DIA CAST IRON
0250/0023 LEN=0042 INSTALLED UNKN
056717 FT 1 1 02003 0 01 0428+02
STOVERSTOWN RD
(SR3042 SEG 0010/0000)
S 0250/0000 LENGTH(AH 3255 BK 2805)

015 "DIA CAST IRON
0240/1916 LEN=0032 INSTALLED UNKN

STAMBAUGH RD
0240/0952 (T377)
030 "DIA CIRC CONCR
0240/0915 LEN=0032 INSTALLED UNKN

018 "DIA CIRC CONCR
0240/0528 LEN=0030 INSTALLED UNKN
053912 FT 1 1 02003 0 01 0399+69
PLAINVIEW DR
(T531)
S 0240/0000 LENGTH(AH 2805 BK 2250)
015 "DIA CIRC CONCR
0230/2054 LEN=0036 INSTALLED UNKN

018 "DIA CIRC CONCR
0230/0680 LEN=0028 INSTALLED UNKN

051662 FT 1 1 02003 0 01 0377+19
WALTERSDORFF RD
(T319)
S 0230/0000 LENGTH(AH 2250 BK 1494)
015 "DIA CIRC CONCR
0220/1490 LEN=0030 INSTALLED UNKN

018 "DIA CIRC CONCR
0220/0960 LEN=0028 INSTALLED UNKN

024 "DIA CIRC CONCR
0220/0170 LEN=0030 INSTALLED UNKN
050168 FT

DIR: B TOTAL LEN: 12.469 MI. DIST: 08-4 SR: 516
LEFT MUN: NORTH CODORUS T RIGHT MUN: NORTH CODORUS T

(T370) 0220/0000 S 0220/0000 LENGTH(AH 1494 BK 2903)

024 "DIA CIRC METAL
0210/1775 LEN=0036 INSTALLED UNKN

024"H 00"W MULT CONCR
0210/0612 LEN=0030 INSTALLED UNKN
015 "DIA CAST IRON
0210/0273 LEN=0030 INSTALLED UNKN
NORTH CODORUS
0210/0136 JEFFERSON B
047273 FT 047265 FT 1 1 02003 0 01 0333+22
NC JEFFERSON RD
KRAFTS MILL RD
(SR3047 SEG 0010/0000) 0210/0000 S 0210/0000 LENGTH(AH 2903 BK 1714)

MONTICELLO AV
0200/0650 (BORO)
JEFFERSON ST
0200/0430 (BORO)
CEDAR ST
0200/0208 (BORO)
018 "DIA CIRC CONCR
0200/0197 LEN=0040 INSTALLED UNKN
018 "DIA CAST IRON
0200/0183 LEN=0050 INSTALLED UNKN
018 "DIA CIRC CONCR
0200/0098 LEN=0050 INSTALLED UNKN
012 "DIA CIR PLASTIC
0200/0097 LEN=0020 INSTALLED UNKN
018 "DIA CIRC CONCR
0200/0002 LEN=0050 INSTALLED UNKN
018 "DIA CIR PLASTIC
0200/0001 LEN=0012 INSTALLED UNKN
045559 FT 045551 FT 1 1 02003 0 00 0315+90
NC BERLIN ST
MFC BEGIN = D
S 0200/0000 LENGTH(AH 1714 BK 0231)

YORK ST
(SR3041 SEG 0090/0000)
YORK ST
HANOVER ST
(SR3041 SEG 0080/1530) 0195/0133 0194/0133 (SR3041 SEG 0090/0000)
012 "DIA CIRC CONCR
LEN=0030 INSTALLED UNKN 0195/0125
024 "DIA CIRC CONCR
LEN=0100 INSTALLED UNKN 0195/0068
024 "DIA CIRC CONCR
015 "DIA CIR PLASTIC

DIR: B TOTAL LEN: 12.469 MI. DIST: 08-4 SR: 516
LEFT MUN: JEFFERSON B RIGHT MUN: JEFFERSON B

LEFT		RIGHT
LEN=0030 INSTALLED UNKN 0195/0028		0194/0028 LEN=0030 INSTALLED UNKN
		015"H 00"W **UNKNOWN**
		0194/0003 LEN=0050 INSTALLED UNKN
1 1 02003 0 00 0312+90 045320 FT		045320 FT 1 1 02003 0 00 0312+90
MFC BEGIN = D		MFC BEGIN = D
LENGTH(AH 0239 BK 2341) 0195/0000 S		S 0194/0000 LENGTH(AH 0231 BK 2341)
		SUNSET VIEW ST
		0190/2122 (BORO)
		OAK ST
		0190/1915 (BORO)
		015 "DIA CIRC METAL
		0190/1706 LEN=0030 INSTALLED UNKN
		CHURCH ST
		0190/1692 (BORO)
		024 "DIA CAST IRON
		0190/1255 LEN=0060 INSTALLED UNKN
		BIRCH ST
		0190/1037 (BORO)
		WILLOW ST
		0190/0593 (BORO)
		030 "DIA CIRC CONCR
		0190/0390 LEN=0036 INSTALLED UNKN
042979 FT		042979 FT 1 1 02003 0 00 0290+05
		NC BALTIMORE ST
		HIGHLAND RD
		(T444)
		JEFFERSON
		CODORUS T
		S 0190/0000 LENGTH(AH 2341 BK 1130)
		RESERVOIR RD
		0180/0042 (T394)
1 1 02003 0 00 0278+75 041849 FT		041849 FT
VALLEY VIEW RD		
(T396) 0180/0000		S 0180/0000 LENGTH(AH 1130 BK 2606)
		024 "DIA CIRC METAL
		0170/1990 LEN=0038 INSTALLED UNKN
HILL CLIMB RD		
(T397) 0170/1419		
		015 "DIA CIRC CONCR
		0170/0467 LEN=0036 INSTALLED UNKN
		018 "DIA CAST IRON
		0170/0322 LEN=0036 INSTALLED UNKN
CHESTNUT GROVE RD		
(T346) 0170/0319		
039243 FT		039243 FT 1 1 02003 0 00 0252+69

DIR: B TOTAL LEN: 12.469 MI. DIST: 08-4 SR: 516
LEFT MUN: CODORUS T RIGHT MUN: CODORUS T

				RESERVOIR RD (T394)
			==	S 0170/0000 LENGTH(AH 2606 BK 2182)
				018 "DIA CIRC METAL
				0160/1768 LEN=0036 INSTALLED UNKN
CHADWICK CT (T349)	0160/1530	==		
RALEIGH CT (T348)	0160/1082	==		
				018 "DIA CIRC METAL
				0160/0930 LEN=0036 INSTALLED UNKN
OXFORD CT (T347)	0160/0647	==		
				015 "DIA CIRC METAL
				0160/0526 LEN=0036 INSTALLED UNKN
1 1 02003 0 00 0231+09 037061 FT				037061 FT
SNYDER MILL RD (T354)	0160/0000	==		S 0160/0000 LENGTH(AH 2182 BK 3900)
				018 "DIA CIRC CONCR
				0150/3235 LEN=0036 INSTALLED UNKN
TANNERY RD (T342)	0150/3212	==		
				018 "DIA CIRC CONCR
				0150/3145 LEN=0036 INSTALLED UNKN
				018 "DIA CIRC METAL
				0150/2859 LEN=0036 INSTALLED UNKN
PANARAMA HTS (T345)	0150/2650	==		
				030 "DIA CIRC CONCR
				0150/2640 LEN=0036 INSTALLED UNKN
				SPORTSMAN CLUB RD
			==	0150/1737 (T343)
				015 "DIA CIRC CONCR
				0150/1360 LEN=0036 INSTALLED UNKN
				018 "DIA CIRC CONCR
				0150/1005 LEN=0036 INSTALLED UNKN
				024 "DIA CIRC CONCR
				0150/0450 LEN=0040 INSTALLED UNKN
				018 "DIA CIRC METAL
				0150/0001 LEN=0032 INSTALLED UNKN
	033161 FT			033161 FT 1 1 02003 0 00 0192+09
				S 0150/0000 LENGTH(AH 3900 BK 2498)
				018 "DIA CIRC METAL
				0140/2440 LEN=0040 INSTALLED UNKN
				HAMME RD

DIR: B TOTAL LEN: 12.469 MI. DIST: 08-4 SR: 516
LEFT MUN: CODORUS T RIGHT MUN: CODORUS T

		0140/1380	(T415)
WOLFGANG RD (T340)	0140/1087		
			024 "DIA CIRC CONCR
		0140/0410	LEN=0040 INSTALLED UNKN
1 1 02003 0 00 0167+11 030663 FT		030663 FT	
WATERTANK RD (T423)	0140/0000	0140/0000	LENGTH(AH 2498 BK 2464)
			018 "DIA CIRC METAL
		0130/2025	LEN=0036 INSTALLED UNKN
			018 "DIA CIRC METAL
		0130/1677	LEN=0036 INSTALLED UNKN
			018 "DIA CIRC METAL
		0130/1366	LEN=0036 INSTALLED UNKN
			015 "DIA CIRC CONCR
		0130/1047	LEN=0036 INSTALLED UNKN
			015 "DIA CIRC CONCR
		0130/0788	LEN=0032 INSTALLED UNKN
			015 "DIA CAST IRON
		0130/0297	LEN=0032 INSTALLED UNKN
			015 "DIA CIRC METAL
		0130/0122	LEN=0034 INSTALLED UNKN
	028199 FT	028199 FT	1 1 02003 0 00 0142+47
			SHAFFERS CHURCH RD
			(T535)
		0130/0000	LENGTH(AH 2464 BK 2559)
			024 "DIA CIRC CONCR
		0120/2491	LEN=0040 INSTALLED UNKN
			024 "DIA CIR UNKNOWN
		0120/2386	LEN=0040 INSTALLED UNKN
			018 "DIA CIRC CONCR
		0120/1634	LEN=0054 INSTALLED UNKN
			018 "DIA CIRC CONCR
		0120/1230	LEN=0040 INSTALLED UNKN
			024 "DIA CIRC CONCR
		0120/0985	LEN=0060 INSTALLED UNKN
			KREBS RD
		0120/0944	(SR3014 SEG 0010/0000)
			015 "DIA CIRC CONCR
		0120/0265	LEN=0032 INSTALLED UNKN
1 1 02003 0 00 0117+11 025640 FT		025640 FT	
MILLER RD (T356)	0120/0000	0120/0000	LENGTH(AH 2559 BK 2568)
			018 "DIA CIRC CONCR
		0110/2193	LEN=0036 INSTALLED UNKN
			018 "DIA CIRC METAL
		0110/1625	LEN=0036 INSTALLED UNKN

DIR: B TOTAL LEN: 12.469 MI. DIST: 08-4 SR: 516
LEFT MUN: CODORUS T RIGHT MUN: CODORUS T

STONE CHURCH RD (T536)	0110/1356		
			018 "DIA CIRC METAL
		0110/1320	LEN=0045 INSTALLED UNKN
			018 "DIA CAST IRON
		0110/0643	LEN=0030 INSTALLED UNKN
			015 "DIA CIRC CONCR
		0110/0440	LEN=0040 INSTALLED UNKN
	023072 FT	023072 FT	1 1 02003 0 00 0091+22
			NAFE SAWMILL RD
			(T406)
		S 0110/0000	LENGTH(AH 2568 BK 2236)
			015 "DIA CAST IRON
		0100/2230	LEN=0030 INSTALLED UNKN
			018 "DIA CIRC CONCR
		0100/1755	LEN=0040 INSTALLED UNKN
			036 "DIA CIRC CONCR
		0100/0530	LEN=0060 INSTALLED UNKN
GLEN ECHO RD (SR3104 SEG 0010/3885)	0100/0507		
	020836 FT	020836 FT	1 1 02003 0 00 0068+86
			ROCKVILLE RD
			(SR3012 SEG 0010/0000)
		S 0100/0000	LENGTH(AH 2236 BK 1735)
			024 "DIA CIRC CONCR
		0090/1689	LEN=0048 INSTALLED UNKN
			018 "DIA CIRC CONCR
		0090/1272	LEN=0045 INSTALLED UNKN
	019101 FT	019101 FT	1 1 02003 0 00 0051+77
		S 0090/0000	LENGTH(AH 1735 BK 2300)
			015 "DIA CIRC CONCR
		0080/2120	LEN=0036 INSTALLED UNKN
			015 "DIA CIRC CONCR
		0080/1912	LEN=0036 INSTALLED UNKN
			018 "DIA CIRC CONCR
		0080/1712	LEN=0036 INSTALLED UNKN
			030 "DIA CIRC CONCR
		0080/0307	LEN=0036 INSTALLED UNKN
	016801 FT	016801 FT	1 1 02003 0 00 0028+77
			MYERS RD

DIR: B TOTAL LEN: 12.469 MI. DIST: 08-4 SR: 516
LEFT MUN: CODORUS T RIGHT MUN: CODORUS T

			(T411)
		S 0080/0000	LENGTH(AH 2300 BK 2217)
			018 "DIA CIRC CONCR
		0070/2205	LEN=0036 INSTALLED UNKN
			030 "DIA CIRC CONCR
		0070/1900	LEN=0032 INSTALLED UNKN
			018 "DIA CIRC CONCR
		0070/1453	LEN=0032 INSTALLED UNKN
			018 "DIA CIRC METAL
		0070/1056	LEN=0045 INSTALLED UNKN
BLOOMING GROVE RD			STICKS RD
(SR0216 SEG 0230/0000)	0070/0591	0070/0591	(SR0216 SEG 0230/0000)
	014584 FT	014584 FT	1 1 02003 0 00 0006+60
			NC JEFFERSON RD
			SR 0851 SH
			(SR0851 SEG 0002/0000)
		S 0070/0000	LENGTH(AH 2217 BK 2381)
			015 "DIA CIRC METAL
		0060/2120	LEN=0032 INSTALLED UNKN
			018 "DIA CIRC METAL
		0060/1422	LEN=0033 INSTALLED UNKN
			015 "DIA CIRC METAL
		0060/0933	LEN=0032 INSTALLED UNKN
	012203 FT	012203 FT	2 0 66004 0 00 0120+00
			GRAVE RUN RD
			(SR3031 SEG 0040/3247)
			CODORUS
			MANHEIM T
		S 0060/0000	LENGTH(AH 2381 BK 2214)
			015 "DIA CIRC METAL
		0050/0484	LEN=0030 INSTALLED UNKN
	009989 FT	009989 FT	2 0 66004 0 00 0099+89
		S 0050/0000	LENGTH(AH 2214 BK 2487)
			018 "DIA CIRC METAL
		0040/2130	LEN=0040 INSTALLED UNKN
			018 "DIA CIRC METAL
		0040/1650	LEN=0032 INSTALLED UNKN
			018 "DIA CIRC CONCR
		0040/1374	LEN=0035 INSTALLED UNKN
			018 "DIA CIRC METAL

DIR: B TOTAL LEN: 12.469 MI. DIST: 08-4 SR: 516
LEFT MUN: MANHEIM T RIGHT MUN: MANHEIM T

			0040/0079 LEN=0036 INSTALLED UNKN
	007502 FT		007502 FT 2 0 66004 0 00 0075+02
		S	0040/0000 LENGTH(AH 2487 BK 2508)
WOLFGANG SCHOOL RD (T357)	0030/1238	==	
			024 "DIA CIR PLASTIC
			0030/1193 LEN=0125 INSTALLED UNKN
			030 "DIA CIRC METAL
			0030/1078 LEN=0039 INSTALLED UNKN
			015 "DIA CIRC METAL
			0030/0185 LEN=0031 INSTALLED UNKN
			028"H 20"W METAL ARCH
			0030/0020 LEN=0020 INSTALLED 1999
	004994 FT		004994 FT 2 0 66004 0 00 0049+94
			HOKES RD
			(T352)
		== ==	S 0030/0000 LENGTH(AH 2508 BK 2431)
			015 "DIA CIRC METAL
			0020/2155 LEN=0030 INSTALLED UNKN
			018 "DIA CIRC METAL
			0020/0730 LEN=0036 INSTALLED UNKN
	002563 FT		002563 FT 2 0 66004 0 00 0025+63
		S	0020/0000 LENGTH(AH 2431 BK 2563)
			030 "DIA CIRC METAL
			0010/1928 LEN=0036 INSTALLED UNKN
			018 "DIA CIRC METAL
			0010/1840 LEN=0038 INSTALLED UNKN
			015 "DIA CIRC METAL
			0010/1462 LEN=0018 INSTALLED UNKN
			018 "DIA CIRC METAL
			0010/0743 LEN=0040 INSTALLED UNKN
JOHN CHURCH RD (T320)	0010/0115	==	
	000000 FT		000000 FT 2 0 66004 0 00 0000+00
			NC LINEBORO RD
		*	REF-BK MARYLAND STATE LINE
			(STBD)
			MFC BEGIN = D
		S	0010/0000 LENGTH(AH 2563 BK 0000)

DIR: E TOTAL LEN: 13.304 MI. DIST: 08-4 SR: 462
LEFT MUN: WRIGHTSVILLE B RIGHT MUN: WRIGHTSVILLE B

070238 FT

HELLAM ST
(SR0624 SEG 0300/0504) 0320/0732

THIRD ST
(BORO) 0320/0171

070245 FT AH-LANCASTER (36)
REF-AHD COLUMBIA-WRIGHTSVILLE B
0320/1067 (SR0462 SEG 0010/0000)
015 "DIA CIRC CONCR
0320/0980 LEN=0001 INSTALLED UNKN
018 "DIA CIRC CONCR
0320/0935 LEN=0001 INSTALLED UNKN
NC COLUMBIA-WRIGHTSVILLE BR
SECOND ST
0320/0732 (BORO)
BARNES AVE
0320/0385 (BORO)

DIR: E TOTAL LEN: 13.304 MI. DIST: 08-4 SR: 462
LEFT MUN: WRIGHTSVILLE B RIGHT MUN: WRIGHTSVILLE B

	069171 FT	069178 FT	1 0 00128 0 01 0601+83
			THIRD ST
			(BORO)
		0320/0000	LENGTH(AH 1067 BK 2734)
			FOURTH ST
		0310/2342	(BORO)
			015 "DIA CIRC CONCR
		0310/2144	LEN=0043 INSTALLED UNKN
			FIFTH ST
		0310/1839	(BORO)
			SIXTH ST
			(BORO)
		0310/1513	
			SEVENTH ST
		0310/0961	(BORO)
UNKNOWN AL			
(BORO)	0310/0770		
			EIGHTH ST
		0310/0486	(BORO)
			018 "DIA CIRC CONCR
		0310/0040	LEN=0033 INSTALLED UNKN
	066437 FT	066444 FT	1 0 00128 0 01 0574+11
			NC HELLAM ST
			COOL CREEK RD
			(SR2011 SEG 0070/2973)
NINTH ST			
(SR1016 SEG 0040/2898)	0310/0000	0310/0000	LENGTH(AH 2734 BK 2051)
			WRIGHTSVILLE
		0300/1679	HELLAM T
			018 "DIA CIRC CONCR
		0300/1584	LEN=0050 INSTALLED UNKN
			015 "DIA CIRC CONCR
		0300/0923	LEN=0054 INSTALLED UNKN
			018 "DIA CIRC CONCR
		0300/0525	LEN=0028 INSTALLED UNKN
			042 "DIA CIRC CONCR
		0300/0016	LEN=0066 INSTALLED UNKN
1 0 00128 0 01 0553+57	064386 FT	064393 FT	
BLESSING LN			
(T944)	0300/0000	0300/0000	LENGTH(AH 2051 BK 2576)
			036 "DIA CIRC CONCR
		0290/2570	LEN=0066 INSTALLED UNKN
			BAIRS MILL RD
		0290/2230	(T773)
			036"H 72"W CONCR ARCH
		0290/1469	LEN=0072 INSTALLED UNKN

DIR: E TOTAL LEN: 13.304 MI. DIST: 08-4 SR: 462
LEFT MUN: HELLAM T RIGHT MUN: HELLAM T

		0290/0566	BMSEN 66/0462/0290/0545
			1 0 00128 0 01 0533+28
			TR.KREUTZ CK
		0290/0545	BMSBG 66/0462/0290/0545
STONEWALL LN			
(PRDR)	0290/0195		
	061810 FT	061817 FT	1 0 00128 0 01 0528+81
			STRICKLER LN
			(T774)
		S 0290/0000	LENGTH(AH 2576 BK 2392)
			015 "DIA CIRC CONCR
		0280/2383	LEN=0056 INSTALLED UNKN
			015 "DIA CIRC CONCR
		0280/1987	LEN=0056 INSTALLED UNKN
			015 "DIA CIRC CONCR
		0280/1518	LEN=0056 INSTALLED UNKN
BURGS LN			
(T776)	0280/1023		
			015 "DIA CIRC CONCR
		0280/0630	LEN=0150 INSTALLED UNKN
			STRICKLER SCHOOL RD
		0280/0574	(TWP)
1 0 00128 0 01 0503+89	059418 FT	059425 FT	
KEENEY LN			
(T781)	0280/0000	S 0280/0000	LENGTH(AH 2392 BK 3022)
			015 "DIA CIRC CONCR
		0270/3001	LEN=0050 INSTALLED UNKN
			015 "DIA CIRC CONCR
		0270/2590	LEN=0052 INSTALLED UNKN
			015 "DIA CIRC CONCR
		0270/1767	LEN=0072 INSTALLED UNKN
			018 "DIA CIRC CONCR
		0270/1312	LEN=0100 INSTALLED UNKN
			018 "DIA CIRC CONCR
		0270/1215	LEN=0060 INSTALLED UNKN
			018 "DIA CIRC CONCR
		0270/0541	LEN=0060 INSTALLED UNKN
		0270/0021	BMSEN 66/0462/0270/0000
	056396 FT	056403 FT	1 0 00128 0 01 0473+67
			TR.KREUTZ CK
			BMSBG 66/0462/0270/0000
		S 0270/0000	LENGTH(AH 3022 BK 3437)
			018 "DIA CIRC CONCR
		0260/2716	LEN=0076 INSTALLED UNKN
			018 "DIA CIRC CONCR
		0260/2269	LEN=0072 INSTALLED UNKN

DIR: E TOTAL LEN: 13.304 MI. DIST: 08-4 SR: 462
LEFT MUN: HELLAM T RIGHT MUN: HELLAM T

LEFT		RIGHT	
WALNUT SPRINGS RD (T780)	0260/1466	0260/1466	DUCKTOWN RD (SR2021 SEG 0050/2536)
		0260/1429	01B "DIA CIRC CONCR LEN=0060 INSTALLED UNKN
		0260/0763	015 "DIA CIRC METAL LEN=0035 INSTALLED UNKN
BLUNSTON LN (PRDR)	0260/0435 052959 FT	0260/0435 052966 FT	KELLER AV (T785) 1 0 00128 0 01 0439+46
		S 0260/0000	HILLVIEW RD (T780) LENGTH(AH 3437 BK 1656)
		0250/1311	015 "DIA CIRC METAL LEN=0060 INSTALLED UNKN
		0250/0802	01B "DIA CAST IRON LEN=0066 INSTALLED UNKN
ACCOMAC RD (SR1037 SEG 0010/0000)	0250/0604 051303 FT	0250/0018 051310 FT	BMSEN 66/0462/0250/1062 1 0 00128 0 01 0422+90
		S 0250/0000	TR.KREUTZ CK BMSBG 66/0462/0250/1062 LENGTH(AH 1656 BK 1023)
	050280 FT	0240/0168 050287 FT	HELLAM HALLAM B 1 0 00128 0 01 0412+67
		S 0240/0000	LENGTH(AH 1023 BK 2595)
		0230/2554	01B "DIA CIRC CONCR LEN=0042 INSTALLED UNKN
		0230/2525	WILSON LN (BORO)
		0230/1656	OAK AV (BORO)
OAK AV (BORO)	0230/1645		
		0230/1588	01B "DIA CIRC CONCR LEN=0040 INSTALLED UNKN
ALLEY (PRDR)	0230/1185		
		0230/1044	FRIENDSHIP AV (BORO)
		0230/0364	01B "DIA CIRC CONCR LEN=0044 INSTALLED UNKN
		0230/0166	048 "DIA CIRC CONCR LEN=0040 INSTALLED UNKN
		0230/0156	BMSEN 66/0462/0230/0142

DIR: E TOTAL LEN: 13.304 MI. DIST: 08-4 SR: 462
LEFT MUN: HALLAM B RIGHT MUN: HALLAM B

			1 0 00128 0 01 0387+84
			T.KREUTZ CRK
		0230/0142	BMSBG 66/0462/0230/0142
	047685 FT	047692 FT	1 0 00128 0 01 0386+72
			PROSPECT ST
			(BORO)
		S 0230/0000	LENGTH(AH 2595 BK 2251)
PROSPECT ST			
(TWP)	0220/2227		
			018 "DIA CIRC CONCR
		0220/1903	LEN=0040 INSTALLED UNKN
BROAD ST			BROAD ST
(BORO)	0220/1853	0220/1853	(SR2019 SEG 0091/0383)
			CHURCH ST
		0220/1410	(BORO)
			LEE ST
		0220/0598	(BORO)
			018 "DIA CIRC CONCR
		0220/0309	LEN=0040 INSTALLED UNKN
			EMIG ST
		0220/0060	(BORO)
			018 "DIA CIRC CONCR
		0220/0010	LEN=0001 INSTALLED UNKN
	045434 FT	045441 FT	1 0 00128 0 01 0363+83
			HALLAM
			HELLAM T
		S 0220/0000	LENGTH(AH 2251 BK 1412)
			CLAIRE AV
		0210/0881	(T949)
ALLIANCE AV			
(BORO)	0210/0398		
TO 1014/0141 SH			
(CONN)	0210/0190		
1 0 00128 0 01 0350+00	044022 FT	044029 FT	FREYSVILLE RD
KREUTZ CREEK RD			(SR2001 SEG 0100/2402)
(SR1014 SEG 0141/2646)			
(SR1014 SEG 0140/2634)	0210/0000	S 0210/0000	LENGTH(AH 1412 BK 2556)
FROM 1014/0140 SH			
(CONN)	0200/2412		
OLD CHURCH RD			
(T943)	0200/2210		
		0200/2115	BMSEN 66/0462/0200/2082
			1 0 00128 0 01 0345+33
			KREUTZ CRK.
		0200/2082	BMSBG 66/0462/0200/2082
			018 "DIA CIRC CONCR
		0200/1449	LEN=0066 INSTALLED UNKN

DIR: E TOTAL LEN: 13.304 MI. DIST: 08-4 SR: 462
LEFT MUN: HELLAM T RIGHT MUN: HELLAM T

			018 "DIA CIRC CONCR
		0200/0300	LEN=0060 INSTALLED UNKN
			012"H 20"W ELLIP CONC
		0200/0037	LEN=0045 INSTALLED UNKN
	041466 FT	041473 FT	1 0 00128 0 01 0324+62
		S 0200/0000	LENGTH(AH 2556 BK 3051)
COMMERCE WY (T789)	0190/2822	0190/2822	(APRA) R & R COMPONENTS
			015"H 24"W ELLIP CONC
		0190/2506	LEN=0030 INSTALLED UNKN
			024 "DIA CIRC CONCR
		0190/2331	LEN=0054 INSTALLED UNKN
		0190/0800	BMSEN 66/0462/0190/0787
			1 0 00128 0 01 0302+14
			TRIB TO KREUTZ CREEK
		0190/0787	BMSBG 66/0462/0190/0787
			(APRA) YORK CO MOBILE H
			YORK CO MOBILE HOMES
		0190/0762	(PRDR)
SHOE HOUSE RD (T788)	0190/0370		
	038415 FT	038422 FT	1 0 00128 0 01 0294+37
			NC LINCOLN HW
			HELLAM
			SPRINGETTSBURY T
		S 0190/0000	LENGTH(AH 3051 BK 1088)
			STONEWOOD RD
1 0 00128 0 01 0283+14	037327 FT	037334 FT	(SR2017 SEG 0050/1340)
SILVER SPUR DR (T412)	0180/0000	S 0180/0000	LENGTH(AH 1088 BK 1564)
			018 "DIA CIRC METAL
		0170/1307	LEN=0001 INSTALLED UNKN
			030"H 48"W ELLIP METAL
		0170/0143	LEN=0065 INSTALLED UNKN
			030"H 48"W ELLIP METAL
		0170/0020	LEN=0065 INSTALLED UNKN
1 0 00128 0 01 0266+95	035763 FT	035770 FT	
YORKLYN GATE RD (TWP)	0170/0000	S 0170/0000	LENGTH(AH 1564 BK 3727)
			024 "DIA CIRC CONCR
		0160/3726	LEN=0058 INSTALLED UNKN

DIR: E TOTAL LEN: 13.304 MI. DIST: 08-4 SR: 462
LEFT MUN: SPRINGETTSBURY T RIGHT MUN: SPRINGETTSBURY T

			024 "DIA CIRC CONCR
		0160/3434	LEN=0026 INSTALLED UNKN
			018 "DIA CIRC CONCR
		0160/3200	LEN=0050 INSTALLED UNKN
			024 "DIA CIRC CONCR
		0160/2855	LEN=0038 INSTALLED UNKN
			018 "DIA CIRC CONCR
		0160/2565	LEN=0042 INSTALLED UNKN
			018 "DIA CIR PLASTIC
		0160/2477	LEN=0042 INSTALLED UNKN
			(APRA) KINSLEY MANU
			INNOVATION DR
	POI	0160/2327	(PRDR)
			015 "DIA CIRC CONCR
		0160/1443	LEN=0100 INSTALLED UNKN
		0160/1053	BMSEN 66/0462/0160/1030
			1 0 00128 0 01 0240+01
			T.KRUETZ CK
		0160/1030	BMSBG 66/0462/0160/1030
LC TO PLEASANT ACRES RD			LOCUST GROVE RD
(CONN) 0160/0977		0160/0977	(SR2013 SEG 0050/2271)
			CINEMA DR
			(PRDR)
		0160/0636	
			018 "DIA CIRC METAL
		0160/0567	LEN=0056 INSTALLED UNKN
			WESTERN DR
		0160/0294	(PRDR)
032036 FT		032043 FT	1 0 00128 0 01 0229+68
			TR.KREUTZ CK
			STRUCTURE LENGTH 17 FT
			BMSID 66/0462/0160/0000
		5 0160/0000	LENGTH(AH 3727 BK 3052)
			COMMONS DR
		0150/2674	(PRDR)
			018 "DIA CIR PLASTIC
		0150/2392	LEN=0066 INSTALLED UNKN
			018 "DIA CIR PLASTIC
		0150/2000	LEN=0067 INSTALLED UNKN
			012 "DIA CIRC METAL
		0150/1725	LEN=0076 INSTALLED UNKN
			018 "DIA CIRC CONCR
		0150/1008	LEN=0063 INSTALLED UNKN
			014"H 23"W ELLIP METAL
		0150/0978	LEN=0048 INSTALLED UNKN
			018 "DIA CIR PLASTIC
		0150/0907	LEN=0065 INSTALLED UNKN
EISENHOWER DR			

DIR: E TOTAL LEN: 13.304 MI. DIST: 08-4 SR: 462
LEFT MUN: SPRINGETTSBURY T RIGHT MUN: SPRINGETTSBURY T

(PRDR)	0150/0745			
			0150/0707	BLOOMINGDALE DR (T656)
			0150/0244	015 "DIA CIRC METAL LEN=0180 INSTALLED UNKN
	028984 FT		028991 FT	1 0 00128 0 01 0199+16
			S 0150/0000	MFC BEGIN = C LENGTH(AH 3052 BK 2677)
			0140/2677	018 "DIA CIRC CONCR LEN=0024 INSTALLED UNKN
TO 0024/0460 SH (CONN)	0141/2554			
018 "DIA CIRC CONCR LEN=0034 INSTALLED UNKN	0141/2479			
MOUNT ZION RD (SR0024 SEG 0460/0000) (SR0024 SEG 0461/0000)				MOUNT ZION RD (SR0024 SEG 0461/0000) (SR0024 SEG 0460/0000)
EDGEWOOD RD (SR0024 SEG 0460/0000) (SR0024 SEG 0461/0000)				EDGEWOOD RD (SR0024 SEG 0461/0000) (SR0024 SEG 0460/0000)
	0141/2383		0140/2480	
			0140/2178	018 "DIA CIRC CONCR LEN=0035 INSTALLED UNKN
			0140/1951	015 "DIA CIRC CONCR LEN=0008 INSTALLED UNKN
YORKSHIRE APARTMENTS (PRDR)	0141/1836			
			0140/1885	018 "DIA CIRC CONCR LEN=0035 INSTALLED UNKN
			0140/1808	LYNDHURST RD (T977)
			0140/1200	PINEHURST RD (T675)
015 "DIA CIRC METAL LEN=0022 INSTALLED UNKN	0141/0557			
			0140/0600	021"H 00"W MULT METAL LEN=0030 INSTALLED UNKN
HOME DEPOT (PRDR)				HOME DEPOT (PRDR)
MILLS ST (T777)				MILLS ST (T777)
	0141/0504		0140/0592	
1 0 00128 0 01 0172+63	026372 FT		026314 FT	1 0 00128 0 01 0172+39
LENGTH(AH 2612 BK 3099)	S 0141/0000		S 0140/0000	LENGTH(AH 2677 BK 3052)
018 "DIA CIRC CONCR LEN=0045 INSTALLED UNKN	0131/2720			
			0130/2475	024 "DIA CIRC METAL LEN=0090 INSTALLED UNKN 018 "DIA CIRC CONCR

DIR: E TOTAL LEN: 13.304 MI. DIST: 08-4 SR: 462
LEFT MUN: SPRINGETTSBURY T RIGHT MUN: SPRINGETTSBURY T

			0130/2332	LEN=0022 INSTALLED UNKN
NORTHERN WY (T417)				NORTHERN WY (T417)
	0131/1955		0130/1955	
BMSEN 66/0462/0130/1936	0131/1948		0130/1948	BMSEN 66/0462/0130/1936
1 0 00128 0 01 0161+36				1 0 00128 0 01 0161+36
TR.CODORUS C				TR.CODORUS C
BMSBG 66/0462/0130/1936	0131/1936		0130/1936	BMSBG 66/0462/0130/1936
YORK MARKETPLACE (PRDR)				YORK MARKETPLACE (PRDR)
STRIP MALL (PRDR)				STRIP MALL (PRDR)
	0131/0831		0130/0831	
LC FROM YORK MARKETPLAC (CONN)	0131/0778			
			0130/0215	015 "DIA CIRC METAL LEN=0040 INSTALLED UNKN
1 0 00128 0 01 0141+87	023273 FT		023262 FT	1 0 00128 0 01 0141+87
MEMORY LN (SR2005 SEG 0110/0664)				MEMORY LN (SR2005 SEG 0110/0664)
HAINES RD (SR2005 SEG 0110/0664)				HAINES RD (SR2005 SEG 0110/0664)
LENGTH(AH 3099 BK 0959)	0131/0000	S	0130/0000 S	LENGTH(AH 3052 BK 0966)
LEN=0057 INSTALLED UNKN	0121/0959			
030"H 66"W ELLIP METAL LEN=0032 INSTALLED UNKN	0121/0902			
			0120/0814	036"H 60"W ELLIP METAL LEN=0032 INSTALLED UNKN
036"H 60"W ELLIP METAL LEN=0050 INSTALLED UNKN	0121/0759			
ROYAL ST (T995)	0121/0334		0120/0334	ROYAL ST (T995)
1 0 00128 0 01 0132+28	022314 FT		022296 FT	1 0 00128 0 01 0132+21
RUSSELL ST (T998)				RUSSELL ST (T998)
LENGTH(AH 0959 BK 3362)	0121/0000	S	0120/0000 S	LENGTH(AH 0966 BK 3369)
KERSHAW ST (T996)	0111/3074		0110/3070	KERSHAW ST (T996)
HARLAN ST (T994)	0111/2790		0110/2780	HARLAN ST (T994)
			0110/2510	000"H 00"W **UNKNOWN** LEN=0001 INSTALLED UNKN
015"H 00"W **UNKNOWN** LEN=0001 INSTALLED UNKN	0111/2510			
VERNON ST (T992)				VERNON ST (T992)
	0111/2500		0110/2486	

DIR: E TOTAL LEN: 13.304 MI. DIST: 08-4 SR: 462
LEFT MUN: SPRINGETTSBURY T RIGHT MUN: SPRINGETTSBURY T

LEFT			RIGHT	
FINDLAY ST (T990)	0111/2214		0110/2204	FINDLAY ST (T990)
			0110/1937	015 "DIA CIRC METAL LEN=0020 INSTALLED UNKN
015 "DIA CIRC CONCR LEN=0025 INSTALLED UNKN	0111/1937			
KEESEY ST (T988)	0111/1930		0110/1918	KEESEY ST (T988)
			0110/1640	018 "DIA CIRC CONCR LEN=0001 INSTALLED UNKN
015 "DIA CIRC CONCR LEN=0001 INSTALLED UNKN	0111/1640			
ROCKBURN ST (T986)	0111/1634		0110/1628	ROCKBURN ST (T986)
			0110/1350	018 "DIA CIRC CONCR LEN=0001 INSTALLED UNKN
MARSHALL ST (T984)	0111/1344		0110/1345	MARSHALL ST (T984)
MANHEIM ST (T482)	0111/1058		0110/1061	MANHEIM ST (T482)
EASTERN BL (T988)	0111/1027		0110/1027	EASTERN BL (T988)
			0110/0962	018 "DIA CIRC CONCR LEN=0040 INSTALLED UNKN
EASTERN BL (T988)	0111/0916		0110/0934	EASTERN BL (T988)
OXFORD ST (T982)	0111/0765			
018 "DIA CIRC CONCR LEN=0030 INSTALLED UNKN	0111/0726			
			0110/0708	RAMP R RD (SR8013 SEG 0010/1064)
FROM 8013/0010 SH (CONN)				FROM 8013/0010 SH (CONN)
HILLS RD (SR2003 SEG 0011/0000)	0111/0650		0110/0642	HILLS RD (SR2003 SEG 0011/0000)
			0110/0523	RAMP Q RD (SR8013 SEG 0020/0000)
FROM 2003/0011 SH (CONN)	0111/0502			
I-83 OP ID 66/0083/0184/1542	0111/0364		0110/0380	I-83 OP ID 66/0083/0184/1542
BMSEN 66/0462/0110/0222 1 0 00128 0 00 0101+13	0111/0295		0110/0305	BMSEN 66/0462/0110/0222 1 0 00128 0 00 0101+13
MILL CREEK BMSBG 66/0462/0110/0222	0111/0212		0110/0222	MILL CREEK BMSBG 66/0462/0110/0222
RAMP M RD (SR8013 SEG 0500/0000)	0111/0179			
				018 "DIA CIRC CONCR

DIR: E TOTAL LEN: 13.304 MI. DIST: 08-4 SR: 462
LEFT MUN: SPRINGETTSBURY T RIGHT MUN: SPRINGETTSBURY T

LEFT		RIGHT	
		0110/0025	LEN=0030 INSTALLED UNKN
1 0 00128 0 00 0098+96	018952 FT	018927 FT	1 0 00128 0 00 0098+96
BELMONT ST			BELMONT ST
(BORO)			(BORO)
BELMONT ST			BELMONT ST
(SR3027 SEG 0010/0719)			(SR3027 SEG 0010/0719)
SPRINGETTSBURY			SPRINGETTSBURY
SPRING GARDEN T			SPRING GARDEN T
LENGTH(AH 3362 BK 2198)	0111/0000	0110/0000	LENGTH(AH 3369 BK 2172)
YALE ST			YALE ST
(T334)	0101/1745	0100/1741	(T334)
018 "DIA CIRC CONCR			
LEN=0030 INSTALLED UNKN	0101/1686		
			018 "DIA CIRC METAL
		0100/1630	LEN=0030 INSTALLED UNKN
018 "DIA CIRC CONCR			
LEN=0001 INSTALLED UNKN	0101/1322		
OGONTZ ST			OGONTZ ST
(T332)	0101/1183	0100/1183	(T332)
			018 "DIA CIRC CONCR
		0100/1060	LEN=0030 INSTALLED UNKN
018 "DIA CIRC CONCR			
LEN=0030 INSTALLED UNKN	0101/0752		
BEECH AL			BEECH AL
(TWP)	0101/0723	0100/0718	(TWP)
EAST ST			EAST ST
(T330)	0101/0393	0100/0387	(TWP)
ELMWOOD BLVD			ELMWOOD BL
(TWP)	0101/0308	0100/0308	(TWP)
1 0 00128 0 00 0080+37	016754 FT	016755 FT	1 0 00128 0 00 0080+37
N HARRISON ST			HARRISON ST
(SR3025 SEG 0012/0000)			(SR3025 SEG 0012/0000)
MFC BEGIN = B			MFC BEGIN = B
LTH AH 002198 BK 000100	0101/0000	0100/0000	LTH AH 002172 BK 000100
	016754 FT	016755 FT	
		7074/0000	LTH AH 000100 BK 001148
			(APRA) YORK CITY HALL
(APRA) YORK CITY HALL		INTER-AHD	MARKET ST
MARKET ST	INTER-AHD		(CITY)
(CITY)			
			CARLISLE AV
CARLISLE AV			(SR0074 SEG 0645/0000)
(SR0074 SEG 0645/0000)	0071/1144	0070/1148	YORK CITY C
YORK CITY C	0071/1144		
FROM 0074/0645 SH			
(CONN)			
	0071/1000		
			ROYAL ST

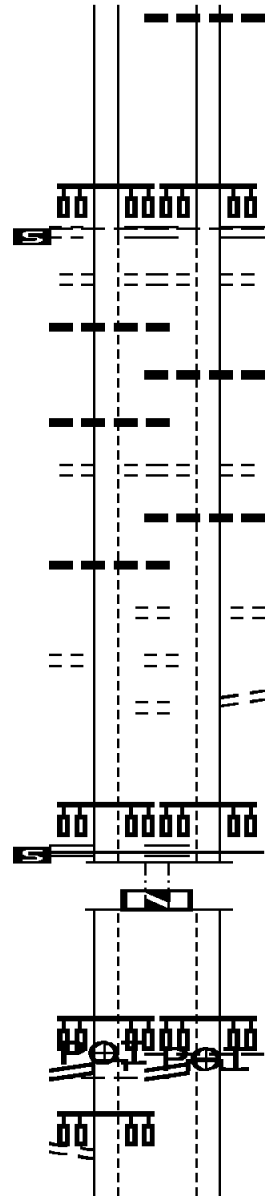

DIR: E TOTAL LEN: 13.304 MI. DIST: 08-4 SR: 462
LEFT MUN: YORK CITY C RIGHT MUN: YORK CITY C

		0070/0976	(CITY)
1 0 00126 0 01 0711+84	015610 FT	015607 FT	1 0 00126 0 01 0711+84
RICHLAND AV			RICHLAND AV
(CITY)			(CITY)
RICHLAND AV			RICHLAND AV
(SR3054 SEG 0010/0000)			(SR3054 SEG 0010/0000)
MFC BEGIN = B			MFC BEGIN = B
LENGTH(AH 1144 BK 2712)	0071/0000	0070/0000	LENGTH(AH 1148 BK 2712)
			YORK CITY
		0060/2364	WEST YORK B
			015 "DIA CIRC CONCR
		0060/2301	LEN=0025 INSTALLED UNKN
			DEWEY ST
		0060/2268	(BORO)
			OVERBROOK AV
		0060/1914	(BORO)
		0060/1718	(AAR 535201V)#TRKS 01
		0060/1643	(AAR 872475Y)#TRKS 01
			WEST YORK
		0060/1614	WEST MANCHESTER T
YORK FAIR ENTRANCE RD			
(PRDR)	0060/1344		
			015 "DIA CIRC METAL
		0060/1304	LEN=0008 INSTALLED UNKN
			WEST MANCHESTER
		0060/1044	WEST YORK B
PEARL ST			
(BORO)	0060/0555		
			015 "DIA CIRC METAL
		0060/0532	LEN=0025 INSTALLED UNKN
			018 "DIA CIRC CONCR
		0060/0449	LEN=0024 INSTALLED UNKN
			015 "DIA CIRC METAL
		0060/0049	LEN=0025 INSTALLED UNKN
	012898 FT	012895 FT	1 0 00126 0 01 0684+75
			HIGHLAND AV
			(SR3046 SEG 0104/0000)
		0060/0000	LENGTH(AH 2712 BK 2397)
			ADAMS ST
		0050/1851	(BORO)
			SEWARD ST
		0050/1308	(BORO)
			SUMNER ST
			(BORO)
		0050/0803	
			CLINTON ST

DIR: E TOTAL LEN: 13.304 MI. DIST: 08-4 SR: 462
LEFT MUN: WEST YORK B RIGHT MUN: WEST YORK B

		0050/0241	(BORO)
	010501 FT	010498 FT	1 0 00126 0 01 0660+68
		0050/0000	LENGTH(AH 2397 BK 3071)
			WEST YORK
		0040/3024	WEST MANCHESTER T
			DIAMOND ST
		0040/2765	(T527)
			024 "DIA CIRC CONCR
		0040/2484	LEN=0040 INSTALLED UNKN
			HOKES MILL RD
			(SR0182 SEG 0010/0000)
		0040/2331	
			OXFORD ST
		0040/2147	(T767)
SCOTT ST (T852)	0040/1717		
			GOTWALT ST
		0040/1428	(T546)
			FORREST ST
		0040/0976	(T505)
			018 "DIA CIRC CONCR
		0040/0738	LEN=0090 INSTALLED UNKN
			WILLIAMS ST
		0040/0527	(T503)
EAST BERLIN RD (SR0234 SEG 0220/2394)	0040/0357		
HOFFMAN LN (T602)	0040/0112		
			036"H 60"W ELLIP METAL
		0040/0084	LEN=0050 INSTALLED UNKN
	007430 FT	007427 FT	1 0 00126 0 01 0629+58
		0040/0000	LENGTH(AH 3071 BK 2075)
			024"H 00"W MULT CONCR
		0030/1949	LEN=0036 INSTALLED UNKN
			FAYETTE ST
		0030/1738	(T502)
JOHN ST (T497)	0030/1238		
		0030/0893	(AAR 872471W)#TRKS 01
		0030/0797	BMSEN 66/0462/0030/0759
			1 0 00126 0 01 0616+42
			TR. CODORUS
		0030/0759	BMSBG 66/0462/0030/0759
			018 "DIA CIRC METAL
		0030/0601	LEN=0060 INSTALLED UNKN
			DUVALL AV
		0030/0432	(TWP)
	005355 FT	005352 FT	1 0 00126 0 01 0608+83
			HULL DR
			(T508)

DIR: E TOTAL LEN: 13.304 MI. DIST: 08-4 SR: 462
LEFT MUN: WEST MANCHESTER T RIGHT MUN: WEST MANCHESTER T

	0030/0000	LENGTH(AH 2075 BK 3105)
		024 "DIA CIRC METAL
	0020/2697	LEN=0001 INSTALLED UNKN
		DILL RD
	0020/2568	(T510)
		018 "DIA CIRC CONCR
	0020/2493	LEN=0001 INSTALLED UNKN
		015 "DIA CIRC METAL
	0020/2100	LEN=0056 INSTALLED UNKN
		018 "DIA CIRC CONCR
	0020/1591	LEN=0060 INSTALLED UNKN
		018 "DIA CIRC CONCR
	0020/0380	LEN=0090 INSTALLED UNKN
		018 "DIA CIRC CONCR
	0020/0086	LEN=0090 INSTALLED UNKN
002250 FT	002247 FT	1 0 00126 0 01 0577+82
		MFC BEGIN = C
	0020/0000	LENGTH(AH 3105 BK 2247)
024 "DIA CIRC CONCR		
LEN=0072 INSTALLED UNKN 0011/1831		
		024 "DIA CIRC CONCR
	0010/1819	LEN=0032 INSTALLED UNKN
(APRA) W YORK INDUSTRIA		(APRA) W YORK INDUSTRIA
ZARFOSS DR		ZARFOSS DR
(T842)		(T842)
0011/1583	0010/1588	
018 "DIA CIRC CONCR		
LEN=0090 INSTALLED UNKN 0011/1104		
		018 "DIA CIRC CONCR
	0010/1090	LEN=0054 INSTALLED UNKN
018 "DIA CIRC CONCR		
LEN=0105 INSTALLED UNKN 0011/0739		
		018 "DIA CIRC CONCR
	0010/0736	LEN=0056 INSTALLED UNKN
RAMP C RD		
(SR8002 SEG 0500/0000) 0011/0497		
018 "DIA CIRC CONCR		
LEN=0110 INSTALLED UNKN 0011/0401		
		018 "DIA CIRC CONCR
	0010/0379	LEN=0064 INSTALLED UNKN
1 0 00126 0 01 0555+35 000000 FT	000000 FT	1 0 00126 0 01 0555+35
NC MARKET ST		NC MARKET ST
MARKET ST REF-BK	REF-BK	LINCOLN HW
(SR0030 SEG 0201/3125)		(SR0030 SEG 0200/3160)
MFC BEGIN = B		MFC BEGIN = B
LENGTH(AH 2250 BK 0000) 0011/0000	0010/0000	LENGTH(AH 2247 BK 0000)

DIR: B TOTAL LEN: 24.438 MI. DIST: 08-4 SR: 425
LEFT MUN: LOWER WINDSOR T RIGHT MUN: LOWER WINDSOR T

129034 FT

129034 FT
INTER-AHD ABELS RD
(SR0124 SEG 0280/2032)
CRALEY RD
(SR0624 SEG 0150/0000)
0480/2228
024 "DIA CIRC CONCR

DIR: B TOTAL LEN: 24.438 MI. DIST: 08-4 SR: 425
LEFT MUN: LOWER WINDSOR T RIGHT MUN: LOWER WINDSOR T

		0480/2172	LEN=0090 INSTALLED UNKN 024 "DIA CIRC CONCR
		0480/2170	LEN=0170 INSTALLED UNKN 015 "DIA CIRC CONCR
		0480/1046	LEN=0036 INSTALLED UNKN 018 "DIA CIRC CONCR
		0480/0600	LEN=0036 INSTALLED UNKN 024 "DIA CIRC CONCR
1 0 00332 0 01 0735+62 126806 FT RICHMOND RD (T735)	0480/0000	0480/0030	LEN=0180 INSTALLED UNKN 126806 FT
		S 0480/0000	LENGTH(AH 2228 BK 3563) BOYD RD
		0470/3537	(T742) 018 "DIA CIRC CONCR
		0470/2741	LEN=0030 INSTALLED UNKN 015 "DIA CIRC CONCR
		0470/2460	LEN=0040 INSTALLED UNKN 018 "DIA CIRC CONCR
		0470/2155	LEN=0050 INSTALLED UNKN 015 "DIA CIRC CONCR
		0470/1444	LEN=0044 INSTALLED UNKN 018 "DIA CIRC CONCR
		0470/1042	LEN=0040 INSTALLED UNKN 015 "DIA CIRC CONCR
	123243 FT	0470/0455	LEN=0090 INSTALLED UNKN 123243 FT 1 0 00332 0 01 0769+79 PLEASANT HILL RD (T744)
		S 0470/0000	LENGTH(AH 3563 BK 2314) 018 "DIA CIRC METAL
		0460/2243	LEN=0060 INSTALLED UNKN FISH & GAME RD
		0460/1682	(T744) 036 "DIA CIRC CONCR
		0460/1646	LEN=0160 INSTALLED UNKN LC TO/FROM FISH & GAME
		0460/1593	(CONN) 015 "DIA CIRC CONCR
		0460/1260	LEN=0036 INSTALLED UNKN 024 "DIA CIRC CONCR
		0460/1113	LEN=0072 INSTALLED UNKN
		0460/0408	BMSEN 66/0425/0460/0314 1 0 00332 0 01 0791+28

DIR: B TOTAL LEN: 24.438 MI. DIST: 08-4 SR: 425
LEFT MUN: LOWER WINDSOR T RIGHT MUN: LOWER WINDSOR T

			P3
			FISHING CREEK
		0460/0314	BMSBG 66/0425/0460/0314
	120929 FT	120929 FT	1 0 00332 0 01 0793+15
			CHAPEL CHURCH RD
			(T618)
			LOWER WINDSOR
			CHANCEFORD T
		S 0460/0000	LENGTH(AH 2314 BK 2481)
			015 "DIA CIR UNKNOWN
		0450/2450	LEN=0036 INSTALLED UNKN
			018 "DIA CIRC ALUMIN
		0450/2124	LEN=0044 INSTALLED 2015
			024 "DIA CIRC CONCR
		0450/2080	LEN=0032 INSTALLED UNKN
			018 "DIA CIRC ALUMIN
		0450/1696	LEN=0045 INSTALLED 2015
			030 "DIA CIRC CONCR
		0450/1200	LEN=0042 INSTALLED UNKN
			TR.FISH.CK
			STRUCTURE LENGTH 10 FT
		0450/0277	BMSID 66/0425/0450/0249
			048"H 60"W CON BOX CUL
		0450/0229	LEN=0060 INSTALLED UNKN
	118448 FT	118448 FT	1 0 00332 0 01 0817+96
			048"H 48"W CON BOX CUL
			LEN=0034 INSTALLED UNKN
		S 0450/0000	LENGTH(AH 2481 BK 2421)
			018 "DIA CIRC METAL
		0440/1925	LEN=0045 INSTALLED 2015
			024 "DIA CIRC ALUMIN
		0440/1587	LEN=0052 INSTALLED 2015
			018 "DIA CIRC ALUMIN
		0440/1370	LEN=0038 INSTALLED 2015
			OLD STATE RD
		0440/0892	(T786)
			030 "DIA CIRC METAL
		0440/0837	LEN=0040 INSTALLED UNKN
1 0 00332 0 01 0842+17	116027 FT	116027 FT	E SHOFF RD
W SHOFF RD			(T743)
(T735)	0440/0000	S 0440/0000	LENGTH(AH 2421 BK 1824)
			024 "DIA CIRC CONCR
		0434/1117	LEN=0052 INSTALLED UNKN
			015 "DIA CIRC CONCR
		0434/0426	LEN=0032 INSTALLED UNKN

DIR: B TOTAL LEN: 24.438 MI. DIST: 08-4 SR: 425
LEFT MUN: CHANCEFORD T RIGHT MUN: CHANCEFORD T

	114203 FT		114203 FT	1 0 00332 0 00 0860+41
				ARNOLD RD
				(T738)
		== ==	0434/0000	LENGTH(AH 1824 BK 2291)
				015 "DIA CIRC CONCR
			0430/1200	LEN=0036 INSTALLED UNKN
				018"H 26"W ELLIP METAL
			0430/0550	LEN=0040 INSTALLED UNKN
				016"H 19"W ELLIPTICAL*
			0430/0050	LEN=0022 INSTALLED UNKN
				016"H 19"W ELLIP CONC
			0430/0045	LEN=0034 INSTALLED UNKN
	111912 FT		111912 FT	1 0 00332 0 01 0882+46
				CHAPEL CHURCH RD
		==		(T784)
			0430/0000	LENGTH(AH 2291 BK 1304)
1 0 00332 0 01 0896+75	110608 FT		110608 FT	
BURKHOLDER RD				
(SR2014 SEG 0110/2810)				
NEW BRIDGEVILLE RD				NC NEW BRIDGEVILLE RD
(SR2037 SEG 0060/3244)	0420/0000		0420/0000	LENGTH(AH 1304 BK 3616)
				ALLEY
		==	0410/3320	(TWP)
				024 "DIA CAST IRON
			0410/2976	LEN=0036 INSTALLED UNKN
				015 "DIA CAST IRON
			0410/2098	LEN=0036 INSTALLED UNKN
1 0 00332 0 01 0933+53	106992 FT		106992 FT	
HAKE RD				
(T682)	0410/0000	==	0410/0000	LENGTH(AH 3616 BK 3296)
				DOUGLAS RD
		==	0400/3274	(T666)

DIR: B TOTAL LEN: 24.438 MI. DIST: 08-4 SR: 425
LEFT MUN: CHANCEFORD T RIGHT MUN: CHANCEFORD T

			015 "DIA CAST IRON
		0400/1045	LEN=0032 INSTALLED UNKN
			015 "DIA CAST IRON
		0400/0111	LEN=0048 INSTALLED UNKN
1 0 00332 0 01 0966+06	103696 FT	103696 FT	
GIPE RD			
(T613)	0400/0000	0400/0000	LENGTH(AH 3296 BK 1928)
			OLD BRIDGEVILLE RD
		0390/1514	(T623)
			024 "DIA CAST IRON
		0390/1038	LEN=0028 INSTALLED UNKN
	101768 FT	101768 FT	1 0 00332 0 01 0985+55
		0390/0000	LENGTH(AH 1928 BK 2461)
			015 "DIA CAST IRON
		0380/0283	LEN=0034 INSTALLED UNKN
1 0 00332 0 01 1009+93	099307 FT	099307 FT	
ENFIELD RD			
(T680)	0380/0000	0380/0000	LENGTH(AH 2461 BK 2062)
			SCOUT CAMP RD
		0370/1665	(T680)
			015 "DIA CAST IRON
		0370/1352	LEN=0034 INSTALLED UNKN
	097245 FT	097245 FT	1 0 00332 0 01 1030+24
		0370/0000	LENGTH(AH 2062 BK 2320)
			015 "DIA CAST IRON
		0360/1558	LEN=0036 INSTALLED UNKN
			018 "DIA CAST IRON
		0360/0547	LEN=0030 INSTALLED UNKN
1 0 00332 0 01 1053+82	094925 FT	094925 FT	
PICKEL RD			
(T674)	0360/0000	0360/0000	LENGTH(AH 2320 BK 1901)
			KOHLER RD
		0350/1758	(T674)
			015 "DIA CAST IRON

DIR: B TOTAL LEN: 24.438 MI. DIST: 08-4 SR: 425
LEFT MUN: CHANCEFORD T RIGHT MUN: CHANCEFORD T

		0350/1500	LEN=0036 INSTALLED UNKN 015 "DIA CAST IRON
		0350/1072	LEN=0048 INSTALLED UNKN 015 "DIA CAST IRON
1 0 00332 0 01 1072+42 093024 FT		0350/0410	LEN=0036 INSTALLED UNKN 093024 FT
LUCKY RD (SR2018 SEG 0090/1577)	0350/0000	5 0350/0000	LENGTH(AH 1901 BK 2450)
		0340/0615	015 "DIA CAST IRON LEN=0034 INSTALLED UNKN
	090574 FT	090574 FT	1 0 00332 0 01 1097+22 BOYD RD (T681)
		5 0340/0000	LENGTH(AH 2450 BK 2789)
		0330/2695	018 "DIA CAST IRON LEN=0060 INSTALLED UNKN
		0330/2070	018 "DIA CAST IRON LEN=0042 INSTALLED UNKN
		0330/1745	018 "DIA CAST IRON LEN=0042 INSTALLED UNKN
		0330/1020	015 "DIA CIR UNKNOWN LEN=0036 INSTALLED UNKN
		0330/1010	030 "DIA CIRC METAL LEN=0040 INSTALLED 2006
		0330/0355	015 "DIA CAST IRON LEN=0001 INSTALLED UNKN
	087785 FT	087785 FT	1 0 00332 0 01 1124+87 LOCKPORT RD (T740)
GUM TREE RD (SR2020 SEG 0100/2996)	0330/0000	5 0330/0000	LENGTH(AH 2789 BK 3780)
		0320/3730	018 "DIA CIR PLASTIC LEN=0060 INSTALLED 2006
		0320/3305	030 "DIA CAST IRON LEN=0048 INSTALLED UNKN
		0320/2347	015 "DIA CAST IRON LEN=0036 INSTALLED UNKN
GORAM RD (SR2041 SEG 0090/2890)	0320/2208		

DIR: B TOTAL LEN: 24.438 MI. DIST: 08-4 SR: 425
LEFT MUN: CHANCEFORD T RIGHT MUN: CHANCEFORD T

			015 "DIA CAST IRON
		0320/0166	LEN=0036 INSTALLED UNKN
	084005 FT	084005 FT	1 0 00332 0 01 1162+62
			SHENKS FERRY RD
			(SR2022 SEG 0010/0000)
		0320/0000	LENGTH(AH 3780 BK 3075)
			028"H 20"W METAL ARCH
		0310/1688	LEN=0010 INSTALLED 2002
	080930 FT	080930 FT	1 0 00332 0 01 1193+52
			MIDDLE RIVER RD
			(T675)
		0310/0000	LENGTH(AH 3075 BK 3457)
			LOWER RIVER RD
		0300/2674	(T619)
KLINE RD (T616)	0300/2655		
			015"H 21"W ELLIP METAL
		0300/2454	LEN=0036 INSTALLED UNKN
			021"H 15"W METAL ARCH
		0300/2052	LEN=0010 INSTALLED 2002
			015"H 21"W ELLIP METAL
		0300/1716	LEN=0036 INSTALLED UNKN
	077473 FT	077473 FT	1 0 00332 0 01 1228+09
			015"H 21"W ELLIP METAL
			LEN=0036 INSTALLED UNKN
			CHANCEFORD
			LOWER CHANCEFORD T
		0300/0000	LENGTH(AH 3457 BK 3652)
			021"H 15"W METAL ARCH
		0290/3229	LEN=0010 INSTALLED 2002
			021"H 15"W METAL ARCH

DIR: B TOTAL LEN: 24.438 MI. DIST: 08-4 SR: 425
LEFT MUN: LOWER CHANCEFORD T RIGHT MUN: LOWER CHANCEFORD T

			0290/2129 LEN=0010 INSTALLED 2002
	073821 FT		073821 FT 1 0 00332 0 01 1264+64
			S 0290/0000 LENGTH(AH 3652 BK 2567)
			0280/1884 BMSEN 66/0425/0280/1773
			1 0 00332 7 00 0017+63
			OTTER CREEK
			0280/1773 BMSBG 66/0425/0280/1773
			018 "DIA CIRC METAL
			0280/0845 LEN=0030 INSTALLED UNKN
OTTER CREEK REC. AREA (PARK)	0280/0744	==	
			018 "DIA CIRC METAL
			0280/0585 LEN=0030 INSTALLED UNKN
	071254 FT		071254 FT 1 0 00332 7 00 0000+00
			S 0280/0000 LENGTH(AH 2567 BK 2735)
			0270/2553 BMSEN 66/0425/0270/2534
			2 0 66060 0 00 0210+65
			SAWMILL RUN
			0270/2534 BMSBG 66/0425/0270/2534
			024 "DIA CIRC METAL
			0270/2173 LEN=0060 INSTALLED UNKN
			(APRA) GAMBLER'S BOAT Y
SAWMILL RD (T616)	0270/1992	POI	INDIAN STEPS RD
			0270/1992 (T616)
			028"H 20"W METAL ARCH
			0270/1278 LEN=0055 INSTALLED 2002
			021"H 15"W METAL ARCH
			0270/0835 LEN=0045 INSTALLED 2002
			018 "DIA CIR PLASTIC
			0270/0593 LEN=0043 INSTALLED UNKN
			018 "DIA CIR PLASTIC
			0270/0468 LEN=0040 INSTALLED UNKN
			018 "DIA CIR PLASTIC
			0270/0293 LEN=0039 INSTALLED UNKN
			018 "DIA CIRC METAL
			0270/0136 LEN=0045 INSTALLED UNKN
	068519 FT		068519 FT 2 0 66060 0 00 0184+57
			S 0270/0000 LENGTH(AH 2735 BK 2484)
			015 "DIA CIRC METAL

DIR: B TOTAL LEN: 24.438 MI. DIST: 08-4 SR: 425
LEFT MUN: LOWER CHANCEFORD T RIGHT MUN: LOWER CHANCEFORD T

```
                                          0260/1772 LEN=0060 INSTALLED UNKN
                                                    018 "DIA CIRC METAL
                                          0260/1352 LEN=0034 INSTALLED UNKN
                                                    018 "DIA CIRC METAL
                                          0260/0980 LEN=0040 INSTALLED UNKN

                                                    015 "DIA CIRC METAL
                                          0260/0070 LEN=0060 INSTALLED UNKN
                066035 FT                 066035 FT 2 0 66060 0 00 0159+48
                                        S 0260/0000 LENGTH(AH 2484 BK 2036)

                                                    018 "DIA CIRC METAL
                                          0250/0987 LEN=0034 INSTALLED UNKN
                                                    024 "DIA CIRC METAL
                                          0250/0485 LEN=0024 INSTALLED UNKN
                063999 FT                 063999 FT 2 0 66060 0 00 0139+12
                                        S 0250/0000 LENGTH(AH 2036 BK 2317)

                061682 FT                 061682 FT 2 0 66060 0 00 0116+63
                                                    INDIAN STEPS RD
                                                    (T616)
                                                ==
                                        S 0240/0000 LENGTH(AH 2317 BK 1462)

BARE RD
(T603)           0230/0434
                                          ==
                                                    018 "DIA CIRC METAL
                                          0230/0025 LEN=0024 INSTALLED 1996
                060220 FT                 060220 FT 2 0 66060 0 00 0101+78
                                                    UNKNOWN DR
                                                    (PRDR)
                                                ==  S 0230/0000 LENGTH(AH 1462 BK 3630)

                                                    NEW CUT RD
                                                ==  0220/2710 (T652)
                                                    018 "DIA CIRC METAL
                                          0220/2480 LEN=0040 INSTALLED 1996

                                                    018 "DIA CIRC METAL
                                          0220/1675 LEN=0024 INSTALLED 1996

                                                    018 "DIA CIRC METAL
```

DIR: B TOTAL LEN: 24.438 MI. DIST: 08-4 SR: 425
LEFT MUN: LOWER CHANCEFORD T RIGHT MUN: LOWER CHANCEFORD T

```
                                                 0220/0936 LEN=0030 INSTALLED 1996

056590 FT                                        056590 FT 2 0 66060 0 00 0065+48
                                                           POSEY RD
                                                           (T645)
                                                 0220/0000 LENGTH(AH 3630 BK 3710)
                                                           020"H 30"W ELLIP METAL
                                                 0210/2960 LEN=0036 INSTALLED 1996

                                                           020"H 30"W ELLIP METAL
                                                 0210/2036 LEN=0036 INSTALLED UNKN

                                                           024 "DIA CIRC METAL
                                                 0210/0935 LEN=0040 INSTALLED 1996

052880 FT                                        052880 FT 2 0 66060 0 00 0028+58
                                                           KILGORE RD
                                                           (T649)
                                                 0210/0000 LENGTH(AH 3710 BK 2892)




                                                           018 "DIA CIRC METAL
                                                 0200/0060 LEN=0036 INSTALLED 1996
049988 FT                                        049988 FT 2 0 66060 0 00 0000+00
                                                           DELTA RD
                                                           (SR0074 SEG 0190/1747)
                                                       NC FURNACE RD
                                                 INTER-BK  DELTA RD
                                                           (SR0074 SEG 0190/1747)
                                                           MFC BEGIN = D
                                                 0200/0000 LTH AH 002892 BK 000100
049988 FT                                        049988 FT
                                                 7194/0000 LTH AH 000100 BK 003055
PEACH BOTTOM RD                                  INTER-AHD PEACH BOTTOM RD
(SR0074 SEG 0200/0000)  0190/3055                0190/3055 (SR0074 SEG 0200/0000)

                                                           015 "DIA CIRC METAL
                                                 0190/1869 LEN=0030 INSTALLED UNKN
```

DIR: B TOTAL LEN: 24.438 MI. DIST: 08-4 SR: 425
LEFT MUN: LOWER CHANCEFORD T RIGHT MUN: LOWER CHANCEFORD T

FIRE COMPANY RD
(T640) 0190/1780

046933 FT

0190/0019 BMSEN 66/0425/0190/0000
046933 FT 1 0 00675 0 00 0181+82
ORSON RUN
BMSBG 66/0425/0190/0000
0190/0000 LENGTH(AH 3055 BK 2849)

015 "DIA CIRC METAL
0180/1858 LEN=0030 INSTALLED UNKN

015 "DIA CIRC METAL
0180/1139 LEN=0030 INSTALLED UNKN

036 "DIA CIRC METAL
0180/0503 LEN=0056 INSTALLED UNKN

1 0 00675 0 00 0154+47 044084 FT
FROSTY HILL RD
(SR2040 SEG 0060/3487) 0180/0000

044084 FT
MFC BEGIN = E
0180/0000 LENGTH(AH 2849 BK 2866)

012"H 18"W ELLIP METAL
0170/2265 LEN=0030 INSTALLED UNKN
015 "DIA CIRC METAL
0170/1780 LEN=0030 INSTALLED UNKN

012"H 18"W ELLIP METAL
0170/0587 LEN=0030 INSTALLED UNKN

041218 FT

041218 FT 1 0 00675 0 00 0125+19
0170/0000 LENGTH(AH 2866 BK 2183)

KENNEDY RD
(T626) 0160/1128

015 "DIA CIRC METAL
0160/1016 LEN=0036 INSTALLED UNKN

039035 FT

039035 FT 1 0 00675 0 00 0103+36
CHURCH RD
(T647)
0160/0000 LENGTH(AH 2183 BK 3000)
036 "DIA CIRC METAL
0150/2944 LEN=0060 INSTALLED UNKN
020"H 30"W ELLIP METAL

DIR: B TOTAL LEN: 24.438 MI. DIST: 08-4 SR: 425
LEFT MUN: LOWER CHANCEFORD T RIGHT MUN: LOWER CHANCEFORD T

```
                                          0150/2848 LEN=0036 INSTALLED UNKN
                                                    018 "DIA CIRC METAL
                                          0150/2585 LEN=0030 INSTALLED UNKN
                                                    024 "DIA CIR PLASTIC
                                          0150/2029 LEN=0040 INSTALLED 2000

                                                    BRIDGETON RD
                                          0150/1289 (SR2032 SEG 0080/1606)
                                                    015 "DIA CIRC METAL
                                          0150/1006 LEN=0028 INSTALLED UNKN

036035 FT                                 036035 FT 1 0 00675 0 00 0073+36
                                        S 0150/0000 LENGTH(AH 3000 BK 2362)


                                                    021"H 15"W METAL ARCH
                                          0140/1086 LEN=0035 INSTALLED 2000

033673 FT                                 033673 FT 1 0 00675 0 00 0049+74
                                        S 0140/0000 LENGTH(AH 2362 BK 2485)


                                                    018 "DIA CIRC METAL
                                          0130/1213 LEN=0050 INSTALLED 2000
                                                    021"H 15"W METAL ARCH
                                          0130/1105 LEN=0037 INSTALLED 2000

                                                    021"H 15"W METAL ARCH
                                          0130/0298 LEN=0040 INSTALLED 2000
031188 FT                                 031188 FT 1 0 00675 0 00 0025+11
                                        S 0130/0000 LENGTH(AH 2485 BK 2532)
                                                    018 "DIA CIRC CONCR
                                          0120/2372 LEN=0034 INSTALLED UNKN
                                                    015 "DIA CIRC METAL
                                          0120/1873 LEN=0034 INSTALLED UNKN
                                                    018 "DIA CIRC METAL
                                          0120/1530 LEN=0040 INSTALLED UNKN
                                                    NORRIS RD
                                          0120/1486 (T619)
                                                    018 "DIA CIRC METAL
                                          0120/1305 LEN=0047 INSTALLED 2000
                                                    021"H 15"W METAL ARCH
                                          0120/0751 LEN=0035 INSTALLED 2000

                                          0120/0097 BMSEN 66/0425/0120/0000
028656 FT                                 028656 FT 2 0 66063 0 01 0286+55
```

DIR: B TOTAL LEN: 24.438 MI. DIST: 08-4 SR: 425
LEFT MUN: LOWER CHANCEFORD T RIGHT MUN: LOWER CHANCEFORD T

			MUDDY CREEK
			BMSBG 66/0425/0120/0000
		S 0120/0000	LENGTH(AH 2532 BK 3378)
OWAD RD			LOWER CHANCEFORD
(SR2034 SEG 0020/3528)	0110/3338	0110/3338	FAWN T
			021"H 15"W ELLIP METAL
		0110/3300	LEN=0034 INSTALLED UNKN
			024 "DIA CIR PLASTIC
		0110/3280	LEN=0096 INSTALLED UNKN
RIDGE RD			
(T619)	0110/2664		
		0110/2316	BMSEN 66/0425/0110/2282
			2 0 66063 0 01 0275+35
			BALD EAGLE
		0110/2264	BMSBG 66/0425/0110/2282
			018 "DIA CIRC METAL
		0110/2185	LEN=0075 INSTALLED UNKN
			018"H 24"W ELLIP METAL
		0110/2107	LEN=0040 INSTALLED UNKN
			018 "DIA CIRC METAL
		0110/1642	LEN=0034 INSTALLED UNKN
			018"H 24"W ELLIP METAL
		0110/0750	LEN=0034 INSTALLED UNKN
	025278 FT	025278 FT	2 0 66063 0 01 0252+83
			WOODBINE RD
			(SR2051 SEG 0050/3246)
			MFC BEGIN = D
		S 0110/0000	LENGTH(AH 3378 BK 3117)
			TRIB TO BALD EAGLE CREE
			STRUCTURE LENGTH 15 FT
		0100/2729	BMSID 66/0425/0100/2757
			015 "DIA CIRC METAL
		0100/2411	LEN=0030 INSTALLED UNKN
			018 "DIA CIRC METAL
		0100/1795	LEN=0030 INSTALLED UNKN
			024 "DIA CIRC METAL
		0100/1450	LEN=0050 INSTALLED 1999
			030 "DIA CIRC METAL
		0100/1250	LEN=0036 INSTALLED UNKN
			024 "DIA CIRC METAL
		0100/0020	LEN=0040 INSTALLED UNKN
2 0 66063 0 00 0224+53	022161 FT	022161 FT	
GAMBLE RD			

DIR: B TOTAL LEN: 24.438 MI. DIST: 08-4 SR: 425
LEFT MUN: FAWN T RIGHT MUN: FAWN T

(T620)	0100/0000	0100/0000	LENGTH(AH 3117 BK 1522)
			018 "DIA CIRC METAL
		0090/0446	LEN=0045 INSTALLED UNKN
			018 "DIA CIRC METAL
		0090/0060	LEN=0032 INSTALLED UNKN
	020639 FT	020639 FT	2 0 66063 0 00 0209+31
			NACE RD
			(T611)
		0090/0000	LENGTH(AH 1522 BK 2943)
			030 "DIA CIRC METAL
		0080/2861	LEN=0036 INSTALLED UNKN
			018"H 24"W ELLIP METAL
		0080/2303	LEN=0052 INSTALLED UNKN
			018 "DIA CIRC METAL
		0080/1427	LEN=0034 INSTALLED UNKN
DEER RD			
(SR2030 SEG 0040/2627)	0080/1341		
			018 "DIA CIRC METAL
		0080/0423	LEN=0040 INSTALLED 2000
	017696 FT	017696 FT	2 0 66063 0 00 0179+88
		0080/0000	LENGTH(AH 2943 BK 2525)
			024 "DIA CIRC METAL
		0070/2480	LEN=0032 INSTALLED UNKN
			013"H 17"W ELLIP METAL
		0070/2391	LEN=0032 INSTALLED UNKN
			048 "DIA CIRC METAL
		0070/2100	LEN=0032 INSTALLED UNKN
			015 "DIA CIRC METAL
		0070/1621	LEN=0030 INSTALLED UNKN
			048"H 00"W MULT METAL
		0070/1550	LEN=0050 INSTALLED UNKN
			018 "DIA CIRC METAL
		0070/1141	LEN=0036 INSTALLED UNKN
			018 "DIA CIRC METAL
		0070/0657	LEN=0040 INSTALLED 1999
			015"H 21"W ELLIP METAL
		0070/0350	LEN=0040 INSTALLED UNKN
			018"H 24"W ELLIP METAL
		0070/0005	LEN=0036 INSTALLED UNKN
	015171 FT	015171 FT	2 0 66063 0 00 0154+63
		0070/0000	LENGTH(AH 2525 BK 2487)
			048"H 60"W ELLIP CONC
		0060/2487	LEN=0055 INSTALLED UNKN
			024 "DIA CIRC METAL
		0060/2390	LEN=0040 INSTALLED 1999

DIR: B TOTAL LEN: 24.438 MI. DIST: 08-4 SR: 425
LEFT MUN: FAWN T RIGHT MUN: FAWN T

			060 "DIA CIRC METAL
		0060/2112	LEN=0050 INSTALLED UNKN
			018 "DIA CIRC METAL
		0060/2100	LEN=0050 INSTALLED UNKN
			018 "DIA CIRC METAL
		0060/1620	LEN=0040 INSTALLED UNKN
			RICHARDSON RD
		0060/1412	(T617)
			018 "DIA CIRC METAL
		0060/1165	LEN=0025 INSTALLED UNKN
			024 "DIA CIRC METAL
GARVINE MILL RD		0060/0623	LEN=0030 INSTALLED UNKN
(T591)	0060/0510		
			018"H 24"W ELLIP METAL
		0060/0360	LEN=0040 INSTALLED UNKN
	012684 FT	012684 FT	2 0 66063 0 00 0130+21
			MOUNT OLIVET CHURCH RD
			(SR2053 SEG 0050/2170)
		S 0060/0000	LENGTH(AH 2487 BK 2488)
			024 "DIA CIRC METAL
		0050/2081	LEN=0034 INSTALLED UNKN
			015 "DIA CIRC METAL
		0050/1533	LEN=0034 INSTALLED UNKN
			015 "DIA CIRC METAL
		0050/0914	LEN=0036 INSTALLED UNKN
			018 "DIA CIRC CONCR
		0050/0451	LEN=0036 INSTALLED UNKN
			018 "DIA CIRC CONCR
		0050/0127	LEN=0060 INSTALLED UNKN
		0050/0019	BMSEN 66/0425/0050/0000
	010196 FT	010196 FT	2 0 66063 0 00 0105+22
			TR.BALDEAGLE
			BMSBG 66/0425/0050/0000
		S 0050/0000	LENGTH(AH 2488 BK 1096)
			056"H 84"W CONC STRUCT
		0040/0566	LEN=0034 INSTALLED UNKN
		0040/0546	BMSEN 66/0425/0040/0536
			2 0 66063 0 00 0099+76
			TR.BALD EAGL
		0040/0536	BMSBG 66/0425/0040/0536
	009100 FT	009100 FT	2 0 66063 0 00 0091+22
			TORBERT RD
			(T589)
			MILL ST
			(T589)
		S 0040/0000	LENGTH(AH 1096 BK 2781)

DIR: B TOTAL LEN: 24.438 MI. DIST: 08-4 SR: 425
LEFT MUN: FAWN T RIGHT MUN: FAWN T

			024 "DIA CIRC METAL
		0030/1234	LEN=0040 INSTALLED UNKN
			021"H 15"W METAL ARCH
		0030/0095	LEN=0060 INSTALLED 1999
2 0 66063 0 00 0063+19	006319 FT	006319 FT	
DAY RD			
(T587)	0030/0000	0030/0000	LENGTH(AH 2781 BK 3102)
			015"H 21"W ELLIP METAL
		0020/2706	LEN=0030 INSTALLED UNKN
			018 "DIA CIRC METAL
		0020/1877	LEN=0030 INSTALLED UNKN
FAWN GROVE RD			
(SR2057 SEG 0010/0000)			
THOMPSON RD			NC WOODBINE RD
(T583)	0020/0425	0020/0425	MFC BEGIN = E
	003217 FT	003217 FT	2 0 66063 0 00 0032+17
			FAWN
			FAWN GROVE B
		0020/0000	LENGTH(AH 3102 BK 3217)
			018 "DIA CIRC METAL
		0010/3207	LEN=0030 INSTALLED UNKN
			018 "DIA CIRC METAL
		0010/2437	LEN=0034 INSTALLED UNKN
			018 "DIA CIRC METAL
		0010/2346	LEN=0034 INSTALLED UNKN
			036 "DIA CIRC METAL
		0010/1630	LEN=0044 INSTALLED UNKN
			MILL ST
		0010/0962	(T593)
	000000 FT	000000 FT	2 0 66063 0 00 0000+00
			NC MARKET ST
			MAIN ST
			(SR0851 SEG 0550/0000)
		INTER-BK	MARKET ST
			(BORO)
			MFC BEGIN = D
		0010/0000	LENGTH(AH 3217 BK 0000)

DIR: B TOTAL LEN: 5.164 MI. DIST: 08-4 SR: 392
LEFT MUN: NEWBERRY T RIGHT MUN: NEWBERRY T

027265 FT

025434 FT

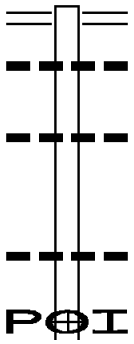

027265 FT VALLEY RD
0120/1831 (SR0262 SEG 0160/0000)
018 "DIA CIR PLASTIC
0120/1340 LEN=0033 INSTALLED UNKN

018 "DIA CIR PLASTIC
0120/0623 LEN=0033 INSTALLED UNKN

025434 FT 2 0 66114 0 00 0142+25
048"H 72"W ELLIP CONC
LEN=0040 INSTALLED UNKN
0120/0000 LENGTH(AH 1831 BK 2298)

(APRA) LEON E. WINTERMY
LEON E. WINTERMYER INC

DIR: B TOTAL LEN: 5.164 MI. DIST: 08-4 SR: 392
LEFT MUN: NEWBERRY T RIGHT MUN: NEWBERRY T

			0110/1612	(PRDR)
				018 "DIA CIR PLASTIC
			0110/0780	LEN=0040 INSTALLED UNKN
				013"H 17"W ELLIP METAL
			0110/0778	LEN=0024 INSTALLED UNKN
				018 "DIA CIR PLASTIC
			0110/0085	LEN=0036 INSTALLED UNKN
	023136 FT		023136 FT	2 0 66114 0 00 0120+07
			5 0110/0000	LENGTH(AH 2298 BK 2518)
				058"H 72"W CON BOX CUL
			0100/1778	LEN=0024 INSTALLED UNKN
			0100/1760	BMSEN 66/0392/0100/1751
				2 0 66114 0 00 0112+60
				T.BIG SPRG R
			0100/1751	BMSBG 66/0392/0100/1751
				018 "DIA CIR PLASTIC
			0100/1470	LEN=0040 INSTALLED UNKN
				014"H 23"W ELLIP CONC
			0100/1468	LEN=0028 INSTALLED UNKN
				018 "DIA CIR PLASTIC
			0100/1240	LEN=0034 INSTALLED UNKN
				WHITE BIRCH LN
			0100/1077	(TWP)
				018 "DIA CIR PLASTIC
			0100/0560	LEN=0040 INSTALLED UNKN
				018 "DIA CIR PLASTIC
			0100/0125	LEN=0040 INSTALLED UNKN
	020618 FT		020618 FT	2 0 66114 0 00 0094+89
			5 0100/0000	LENGTH(AH 2518 BK 0508)
			0090/0070	BMSEN 66/0392/0090/0051
				2 0 66114 0 00 0090+40
				BIG SPRING R
			0090/0051	BMSBG 66/0392/0090/0051
	020110 FT		020110 FT	2 0 66114 0 00 0089+81
				VALLEY GREEN RD
VALLEY GREEN RD (T949)	0090/0000			(T949)
			5 0090/0000	LENGTH(AH 0508 BK 2060)
				SHAMROCK LN
			0084/1539	(T901)
				018 "DIA CIR PLASTIC
			0084/1303	LEN=0046 INSTALLED UNKN
				018 "DIA CIR PLASTIC
			0084/0193	LEN=0041 INSTALLED 1999
	018050 FT		018050 FT	2 0 66114 0 00 0069+21
			5 0084/0000	LENGTH(AH 2060 BK 2060)

DIR: B TOTAL LEN: 5.164 MI. DIST: 08-4 SR: 392
LEFT MUN: NEWBERRY T RIGHT MUN: NEWBERRY T

				014"H 23"W ELLIP CONC
			0080/1840	LEN=0028 INSTALLED UNKN
				024 "DIA CIRC CONCR
			0080/1468	LEN=0048 INSTALLED UNKN
			0080/1262	BMSEN 66/0392/0080/1246
				2 0 66114 0 00 0061+12
				BR.FISH.CRK.
			0080/1246	BMSBG 66/0392/0080/1246
				018 "DIA CIR PLASTIC
			0080/0720	LEN=0045 INSTALLED UNKN
				014"H 23"W ELLIP CONC
			0080/0237	LEN=0028 INSTALLED UNKN
	015990 FT		015990 FT	2 0 66114 0 00 0048+61
				KILLINGER RD
				(T876)
		==	S 0080/0000	LENGTH(AH 2060 BK 2902)
				014"H 23"W ELLIP CONC
			0070/2688	LEN=0028 INSTALLED UNKN
				RED MILL RD
		== ==	0070/2249	(T975)
				018 "DIA CIR PLASTIC
			0070/1959	LEN=0040 INSTALLED UNKN
				018 "DIA CIRC METAL
			0070/1957	LEN=0030 INSTALLED UNKN
				013"H 17"W ELLIP METAL
			0070/1788	LEN=0050 INSTALLED UNKN
FIELDING WY				
(TWP)	0070/1211	==		
				018 "DIA CIR PLASTIC
			0070/0970	LEN=0040 INSTALLED 2005
				VISTA CR
		==	0070/0335	(T831)
				018 "DIA CIRC METAL
			0070/0154	LEN=0050 INSTALLED 2002
2 0 66114 0 00 0019+59	013088 FT		013088 FT	VISTA CR
WEST RD				(T831)
(T889)	0070/0000	== ==	S 0070/0000	LENGTH(AH 2902 BK 1959)
				FISHING CREEK RD
		==	0060/1618	(T830)
			0060/1457	BMSEN 66/0392/0060/1434
				2 0 66114 0 00 0014+34
				BR.FISH.CRK.
			0060/1434	BMSBG 66/0392/0060/1434
				CONLEY LN
		== ==	0060/1220	(T912)
				024 "DIA CIRC METAL
			0060/0035	LEN=0030 INSTALLED UNKN

DIR: B TOTAL LEN: 5.164 MI. DIST: 08-4 SR: 392
LEFT MUN: NEWBERRY T RIGHT MUN: NEWBERRY T

2 0 66114 0 00 0000+00 011129 FT
OLD TRAIL RD
(T686)
ROBINHOOD DR
(T922)

011129 FT

NC YOCUMTOWN RD

0060/0000

0060/0000 LENGTH(AH 1959 BK 1051)
018 "DIA CIRC METAL
0050/0855 LEN=0045 INSTALLED UNKN
0050/0432 BMSEN 66/0392/0050/0421
2 0 66030 0 00 0208+47
TB FISHNG CK
0050/0421 BMSBG 66/0392/0050/0421
0050/0027 BMSEN 66/0392/0050/0000

010078 FT

010078 FT 2 0 66030 0 00 0204+27
FISHING CK
BMSBG 66/0392/0050/0000
0050/0000 LENGTH(AH 1051 BK 1870)
018 "DIA CIRC CONCR
0040/1369 LEN=0060 INSTALLED UNKN
018 "DIA CIRC CONCR
0040/1180 LEN=0050 INSTALLED UNKN
018 "DIA CIRC CONCR
0040/1022 LEN=0044 INSTALLED UNKN
018 "DIA CIRC CONCR
0040/0976 LEN=0060 INSTALLED UNKN
NEWBERRY PY
(TWP)

PARK AND RIDE
(GOVT)

0040/0913

0040/0913
RAMP RD
(SR8025 SEG 0750/0000)
RAMP RD
(SR8025 SEG 0010/0495)
0040/0375
0040/0291 BMSEN 66/0392/0040/0093
2 0 66030 0 00 0186+52
I-83
0040/0093 BMSBG 66/0392/0040/0093
018 "DIA CIRC CONCR
0040/0044 LEN=0080 INSTALLED UNKN

008208 FT

008208 FT 2 0 66030 0 00 0185+55
NC OLD TRAIL RD
OLD TRAIL RD
(SR4053 SEG 0010/1383)
0040/0000 LENGTH(AH 1870 BK 2507)
018 "DIA CIRC CONCR
0030/2251 LEN=0024 INSTALLED UNKN
018 "DIA CIRC CONCR
0030/1452 LEN=0034 INSTALLED UNKN
018 "DIA CIRC CONCR
0030/1048 LEN=0030 INSTALLED UNKN

DIR: B TOTAL LEN: 5.164 MI. DIST: 08-4 SR: 392
LEFT MUN: NEWBERRY T RIGHT MUN: NEWBERRY T

			018 "DIA CIRC CONCR
		0030/0644	LEN=0050 INSTALLED UNKN
			018 "DIA CIRC CONCR
		0030/0236	LEN=0050 INSTALLED UNKN
2 0 66030 0 00 0139+55	005701 FT	005701 FT	
BAMBERGER DR			
(T922)	0030/0000	0030/0000	LENGTH(AH 2507 BK 2993)
			018 "DIA CIRC CONCR
		0020/2864	LEN=0048 INSTALLED UNKN
LC FOR BAMBERGER RD			
(CONN)	0020/2826		
			021"H 15"W METAL ARCH
		0020/1961	LEN=0040 INSTALLED 2006
STEWART LN			
(PRDR)	0020/1908		
			018 "DIA CIR PLASTIC
		0020/1825	LEN=0050 INSTALLED 2006
			015"H 21"W ELLIP METAL
		0020/1364	LEN=0034 INSTALLED UNKN
			RAMBLEWOOD DR
		0020/1123	(T835)
			015"H 21"W ELLIP METAL
		0020/0895	LEN=0034 INSTALLED UNKN
			021"H 15"W METAL ARCH
		0020/0625	LEN=0040 INSTALLED 2006
	002708 FT	002708 FT	2 0 66030 0 00 0110+15
		0020/0000	LENGTH(AH 2993 BK 2708)
			015"H 21"W ELLIP METAL
		0010/2705	LEN=0034 INSTALLED UNKN
			000"H 00"W **UNKNOWN**
		0010/2330	LEN=0001 INSTALLED UNKN
			015"H 21"W ELLIP METAL
		0010/1720	LEN=0034 INSTALLED 1999
			018 "DIA CIR PLASTIC
		0010/1280	LEN=0055 INSTALLED 2006
			(APRA) AMBER HILL CT.
			RIDGE RD
		0010/0711	(T970)
			015 "DIA CIRC METAL
		0010/0053	LEN=0034 INSTALLED UNKN
	000000 FT	000000 FT	2 0 66030 0 00 0083+07
			NC POTTS HILL RD
			WYNDAMERE RD
			(SR0177 SEG 0180/0000)
			MFC BEGIN = D
		0010/0000	LENGTH(AH 2708 BK 0000)

DIR: B TOTAL LEN: 11.786 MI. DIST: 08-4 SR: 382
LEFT MUN: FAIRVIEW T RIGHT MUN: FAIRVIEW T

062231 FT
CEDARS RD
(SR0114 SEG 0030/0000) 0250/1338

KING ST
(T952) 0250/0418

060893 FT

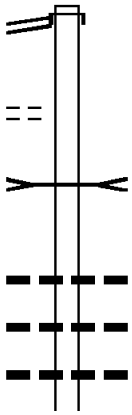

062231 FT
INTER-AHD CEDARS RD
0250/1338 (SR0114 SEG 0030/0000)

T.Y.BREECHES
STRUCTURE LENGTH 8 FT
0250/0227 BMSID 66/0382/0250/0227
060893 FT 1 0 00250 0 03 1169+40
S 0250/0000 LENGTH(AH 1338 BK 2800)
018 "DIA CIR PLASTIC
0240/2281 LEN=0074 INSTALLED 2015
018 "DIA CIR PLASTIC
0240/1815 LEN=0071 INSTALLED 2015
018 "DIA CIR PLASTIC
0240/1397 LEN=0018 INSTALLED 2015
036 "DIA CIRC CONCR

DIR: B TOTAL LEN: 11.786 MI. DIST: 08-4 SR: 382
LEFT MUN: FAIRVIEW T RIGHT MUN: FAIRVIEW T

```
                                                 0240/1325 LEN=0112 INSTALLED 2015
                                                           018 "DIA CIRC METAL
                                                 0240/0766 LEN=0095 INSTALLED UNKN
                                                           018 "DIA CIR PLASTIC
                                                 0240/0726 LEN=0096 INSTALLED 2015
                                                           018 "DIA CIR PLASTIC
                                                 0240/0441 LEN=0065 INSTALLED 2015
                        058093 FT                058093 FT 1 0 00250 0 03 1141+23
                                                S 0240/0000 LENGTH(AH 2800 BK 1680)
                                                           024 "DIA CIR PLASTIC
                                                 0230/1621 LEN=0068 INSTALLED 2015
                                                           024 "DIA CIR PLASTIC
                                                 0230/1325 LEN=0061 INSTALLED 2015
                                                           018 "DIA CIR PLASTIC
                                                 0230/0983 LEN=0062 INSTALLED 2015
                                                           018 "DIA CIR PLASTIC
                                                 0230/0628 LEN=0063 INSTALLED 2015
                                                           018 "DIA CIR PLASTIC
                                                 0230/0286 LEN=0075 INSTALLED 2015
NAUVOO RD
(SR4029 SEG 0010/0000)   0230/0206
                        056413 FT                056413 FT 1 0 00250 0 03 1124+43
                                                           SCHOOL HOUSE LN
                                                           (T927)
                                                S 0230/0000 LENGTH(AH 1680 BK 2656)
SCHOOL HOUSE LN
(T927)                   0220/2565
                                                           054 "DIA CIRC CONCR
                                                 0220/2515 LEN=0112 INSTALLED 2015
                                                           018 "DIA CIRC METAL
                                                 0220/1935 LEN=0098 INSTALLED UNKN
                                                           018 "DIA CIR PLASTIC
                                                 0220/1878 LEN=0066 INSTALLED 2015
                                                           OLD QUAKER RD
                                                 0220/1858 (T875)

                                                           056"H 72"W ELLIP METAL
                                                 0220/0888 LEN=0100 INSTALLED UNKN
                                                           060 "DIA CIRC CONCR
                                                 0220/0864 LEN=0097 INSTALLED 2015
LEXINGTON PL
(TWP )                   0220/0689
                                                           018 "DIA CIR PLASTIC
                                                 0220/0317 LEN=0096 INSTALLED 2015
                        053757 FT                053757 FT 1 0 00250 0 03 1097+87
                                                S 0220/0000 LENGTH(AH 2656 BK 2272)
                                                           018 "DIA CIR PLASTIC
                                                 0210/2187 LEN=0064 INSTALLED 2015
```

DIR: B TOTAL LEN: 11.786 MI. DIST: 08-4 SR: 382
LEFT MUN: FAIRVIEW T RIGHT MUN: FAIRVIEW T

BRENNEMAN DR (T917)	0210/1531		
		0210/0652	024 "DIA CIR PLASTIC LEN=0120 INSTALLED 2015
	051485 FT	051485 FT	1 0 00250 0 03 1075+43
		S 0210/0000	LENGTH(AH 2272 BK 2136)
		0200/1595	054 "DIA CIRC CONCR LEN=0080 INSTALLED 2015
		0200/0939	018 "DIA CIR PLASTIC LEN=0084 INSTALLED 2015
		0200/0638	018 "DIA CIR PLASTIC LEN=0083 INSTALLED 2015
		0200/0336	018 "DIA CIR PLASTIC LEN=0100 INSTALLED 2015
	049349 FT	049349 FT	1 0 00250 0 03 1054+07
		S 0200/0000	LENGTH(AH 2136 BK 2247)
		0190/1724	BMSEN 66/0382/0190/1686
			1 0 00250 0 03 1048+38
			BENNETT RUN
		0190/1686	BMSBG 66/0382/0190/1686
		0190/0820	015 "DIA CIRC METAL LEN=0066 INSTALLED UNKN
		0190/0041	BMSEN 66/0382/0190/0000
	047102 FT	047102 FT	1 0 00250 0 03 1031+60
			BENNETTS RUN
			BMSBG 66/0382/0190/0000
		S 0190/0000	LENGTH(AH 2247 BK 2623)
		0180/2403	024 "DIA CIRC METAL LEN=0110 INSTALLED UNKN
		0180/2004	018 "DIA CIRC METAL LEN=0096 INSTALLED UNKN
		0180/1750	048"H 72"W ELLIP METAL LEN=0110 INSTALLED UNKN
TO 4022/0170 SH (CONN)	0180/1615		
SIDDONSBURG RD (SR4022 SEG 0170/1366)	0180/1467	0180/1467	FRONT ST (T915)
		0180/1375	030 "DIA CIRC METAL LEN=0138 INSTALLED UNKN
		0180/0980	024 "DIA CIRC METAL LEN=0108 INSTALLED UNKN
OLD ROSSVILLE RD (T915)	0180/0977		
		0180/0931	042 "DIA CIRC METAL LEN=0081 INSTALLED UNKN

DIR: B TOTAL LEN: 11.786 MI. DIST: 08-4 SR: 382
LEFT MUN: FAIRVIEW T RIGHT MUN: FAIRVIEW T

				FAIRVIEW
			0180/0613	LEWISBERRY B
				018 "DIA CIRC CONCR
			0180/0080	LEN=0075 INSTALLED UNKN
	044479 FT		044479 FT	1 0 00250 0 03 1003+24
				MARKET ST
				(SR0177 SEG 0130/2682)
				LEWISBERRY
				NEWBERRY T
			S 0180/0000	LENGTH(AH 2623 BK 2458)
				018 "DIA CIRC CONCR
			0170/2380	LEN=0145 INSTALLED UNKN
				018 "DIA CIRC CONCR
			0170/2163	LEN=0084 INSTALLED UNKN
				027 "DIA CIRC CONCR
			0170/1430	LEN=0100 INSTALLED UNKN
			0170/0030	BMSEN 66/0382/0170/0000
	042021 FT		042021 FT	1 0 00250 0 03 0980+76
				TR.BENNETT R
				BMSBG 66/0382/0170/0000
			S 0170/0000	LENGTH(AH 2458 BK 3478)
				(APRA) WHITESEL'S
PLEASANT DR				FRONT ST
(T933)	0160/2761	POI	0160/2761	(TB17)
				018 "DIA CIRC CONCR
			0160/2735	LEN=0082 INSTALLED UNKN
				018 "DIA CIRC CONCR
			0160/2280	LEN=0094 INSTALLED UNKN
				018 "DIA CIRC CONCR
			0160/1962	LEN=0094 INSTALLED UNKN
				018 "DIA CIRC CONCR
			0160/1379	LEN=0090 INSTALLED UNKN
				078"H 62"W ELLIP METAL
			0160/0945	LEN=0088 INSTALLED UNKN
				030 "DIA CIRC CONCR
			0160/0164	LEN=0108 INSTALLED UNKN
1 0 00250 0 03 0945+90	038543 FT		038543 FT	
LOOP RD				
(PRDR)	0160/0000	==	S 0160/0000	LENGTH(AH 3478 BK 3484)
				030 "DIA CIRC CONCR
			0150/2909	LEN=0140 INSTALLED UNKN
LOOP RD				

DIR: B TOTAL LEN: 11.786 MI. DIST: 08-4 SR: 382
LEFT MUN: NEWBERRY T RIGHT MUN: NEWBERRY T

```
(PRDR)                      0150/2074     ==|
                                            |
                                            |                 018 "DIA CIRC CONCR
                                            |-----      0150/1456 LEN=0078 INSTALLED UNKN
                                            |
                                            |                 T.BENNETT R.
                                            |                 STRUCTURE LENGTH  25 FT
                                            |>---<      0150/0474 BMSID 66/0382/0150/0474
                            035059 FT       |           035059 FT 1 0 00250 0 03 0911+06
                                            |                 TR.BENNETT R
                                            |                 STRUCTURE LENGTH  10 FT
                                            |                 BMSID 66/0382/0150/0000
                                            |>---<      S 0150/0000 LENGTH(AH 3484 BK 2481)
GARRISTON RD
(T904)                      0140/1842     ==|
                                            |                 048 "DIA CIRC CONCR
                                            |-----      0140/1603 LEN=0140 INSTALLED UNKN
                                            |
                            032578 FT       |           032578 FT 1 0 00250 0 03 0886+25
                                            |                 OLD QUAKER RD
YORK RD                                     |                 (T917)
(SR4009 SEG 0200/3554)      0140/0000     ==|==       S 0140/0000 LENGTH(AH 2481 BK 3480)
                                            |                 018 "DIA CIRC CONCR
                                            |-----      0130/3432 LEN=0125 INSTALLED UNKN
                                            |
                                            |                 018 "DIA CIRC CONCR
                                            |-----      0130/1310 LEN=0078 INSTALLED UNKN
                                            |
                                            |                 030 "DIA CIRC CONCR
                                            |-----      0130/0658 LEN=0165 INSTALLED UNKN
                            029098 FT       |           029098 FT 1 0 00250 0 03 0851+48
                                            |                 SANGER LN
                                            |                 (T919)
                                            |                 MFC BEGIN = C
                                            |==         S 0130/0000 LENGTH(AH 3480 BK 3998)
                                            |==                 OLD QUAKER RD
                                            |           0120/3100 (T917)
```

DIR: B TOTAL LEN: 11.786 MI. DIST: 08-4 SR: 382
LEFT MUN: NEWBERRY T RIGHT MUN: NEWBERRY T

				NC LEWISBERRY RD
				OLD TRAIL RD
			0120/1681	(T686)
ROXBERRY RD (T920)	0120/1440			
				018 "DIA CIRC CONCR
			0120/1391	LEN=0001 INSTALLED UNKN
				LC TO OLD TRAIL RD
			0120/1371	(CONN)
				018 "DIA CIRC CONCR
			0120/1116	LEN=0001 INSTALLED UNKN
				018 "DIA CIRC CONCR
			0120/0953	LEN=0001 INSTALLED UNKN
SIPE RD (T953)	0120/0648	POI	0120/0648	(APRA) MONARCH PRODUCTS
TO 8023/0250 SH (CONN)	0120/0504			
				RAMP A RD
				(SR8023 SEG 0250/0000)
				RAMP B RD
				(SR8023 SEG 0500/0354)
			0120/0267	
	025100 FT		025100 FT	1 0 00250 0 03 0811+50
				I-83
				OP ID 66/0083/0320/0000
				MFC BEGIN = D
			S 0120/0000	LENGTH(AH 3998 BK 1543)
				036 "DIA CIRC METAL
			0110/1438	LEN=0052 INSTALLED UNKN
				RAMP D RD
				(SR8023 SEG 0750/0000)
			0110/1406	
				RAMP C RD
				(SR8023 SEG 0010/0473)
				PINES RD
				(SR1009 SEG 0010/0000)
			0110/1278	
FROM 8023/0010 SH (CONN)	0110/1171			
				HIGH ST
			0110/0970	(T993)
				PADDLETOWN RD
			0110/0343	(T837)
STEVENS RD (T904)	0110/0320			
				024 "DIA CIRC CONCR
			0110/0315	LEN=0025 INSTALLED UNKN

DIR: B TOTAL LEN: 11.786 MI. DIST: 08-4 SR: 382
LEFT MUN: NEWBERRY T RIGHT MUN: NEWBERRY T

	023557 FT		023557 FT 1 0 00250 0 03 0795+89
OLD TRAIL RD			NC OLD TRAIL RD
(T686)	0110/0000	S	0110/0000 LENGTH(AH 1543 BK 1582)
			012 "DIA CIRC CONCR
			0100/1467 LEN=0054 INSTALLED UNKN
			024 "DIA CIR PLASTIC
			0100/0325 LEN=0050 INSTALLED 2007
	021975 FT		021975 FT 1 0 00250 0 02 0780+07
			PADDLETOWN RD
			(T904)
		S	0100/0000 LENGTH(AH 1582 BK 2642)
			018 "DIA CIR PLASTIC
			0090/2416 LEN=0050 INSTALLED 2007
			018 "DIA CIRC CONCR
			0090/1976 LEN=0070 INSTALLED UNKN
GRAND VIEW DR			VALLEY GREEN RD
(T949)	0090/1934		0090/1934 (T949)
			018 "DIA CIRC METAL
			0090/1917 LEN=0052 INSTALLED UNKN
			036 "DIA CIR PLASTIC
			0090/1207 LEN=0060 INSTALLED 2007
			018 "DIA CIRC METAL
			0090/0700 LEN=0001 INSTALLED UNKN
	019333 FT		019333 FT 1 0 00250 0 02 0753+65
			WHISLER RD
			(SR1011 SEG 0010/0000)
		S	0090/0000 LENGTH(AH 2642 BK 3412)
MIDWAY RD			
(T939)	0080/3015		
			MIDWAY RD
			0080/2708 (T838)
			024 "DIA CIR PLASTIC
			0080/2470 LEN=0060 INSTALLED 2007
			052 "DIA CIRC METAL
			0080/1147 LEN=0100 INSTALLED UNKN
LONG LN			
(T958)	0080/0358		
			018 "DIA CIR PLASTIC
			0080/0350 LEN=0070 INSTALLED 2007
	015921 FT		015921 FT 1 0 00250 0 02 0719+67
		S	0080/0000 LENGTH(AH 3412 BK 3564)
			030 "DIA CIR PLASTIC

DIR: B TOTAL LEN: 11.786 MI. DIST: 08-4 SR: 382
LEFT MUN: NEWBERRY T RIGHT MUN: NEWBERRY T

		0070/3485	LEN=0050 INSTALLED 2007 018 "DIA CIR PLASTIC
		0070/3306	LEN=0050 INSTALLED 2007 018 "DIA CIRC CONCR
		0070/2811	LEN=0052 INSTALLED UNKN 018 "DIA CIRC CONCR
		0070/2548	LEN=0042 INSTALLED UNKN 018 "DIA CIR PLASTIC
		0070/2156	LEN=0070 INSTALLED 2007
MAPLE ST (TWP)	0070/1671	0070/1671	(APRA) NORTHWOOD MANOR 018 "DIA CIRC METAL
		0070/1280	LEN=0001 INSTALLED UNKN
		0070/0571	RIVER RD (T833)
1 0 00250 0 02 0683+80 012357 FT PLEASANT GROVE RD (T994)	0070/0000	012357 FT 0070/0000	LENGTH(AH 3564 BK 2890) 018 "DIA CIR PLASTIC
		0060/2854	LEN=0070 INSTALLED 2007 018 "DIA CIRC METAL
		0060/2392	LEN=0100 INSTALLED UNKN 018 "DIA CIRC CONCR
		0060/1688	LEN=0040 INSTALLED UNKN 018 "DIA CIR PLASTIC
		0060/1075	LEN=0050 INSTALLED 2007 018 "DIA CIRC CONCR
		0060/0034	LEN=0035 INSTALLED UNKN
	009467 FT	009467 FT	1 0 00250 0 02 0654+90 REESERS HILL RD (SR0297 SEG 0120/0000)
		0060/0000	LENGTH(AH 2890 BK 2625) 018 "DIA CIRC CONCR
		0050/2618	LEN=0050 INSTALLED UNKN
PLEASANT GROVE RD (T994)	0050/1395	0050/1395	PLEASANT GROVE RD (T994)
		0050/0420	PLEASANT GROVE RD (T994) 018 "DIA CIRC CONCR
		0050/0393	LEN=0040 INSTALLED UNKN

DIR: B TOTAL LEN: 11.786 MI. DIST: 08-4 SR: 382
LEFT MUN: NEWBERRY T RIGHT MUN: NEWBERRY T

```
1 0 00250 0 02 0628+65 006842 FT                    006842 FT
CLY RD
(SR1013 SEG 0060/1349)  0050/0000                 S 0050/0000 LENGTH(AH 2625 BK 2973)
                                                    CLY RD
                                                    0040/2896 (SR0262 SEG 0260/2953)
                                                    018 "DIA CIRC CONCR
                                                    0040/2865 LEN=0070 INSTALLED 2007
                                                    018 "DIA CIR PLASTIC
                                                    0040/2632 LEN=0060 INSTALLED 2007
                                                    018 "DIA CIRC METAL
                                                    0040/2200 LEN=0030 INSTALLED UNKN

                                                    018 "DIA CIR PLASTIC
                                                    0040/1600 LEN=0070 INSTALLED 2006

                                                    024 "DIA CIR PLASTIC
                                                    0040/0894 LEN=0060 INSTALLED 2007

                        003869 FT                   003869 FT 1 0 00250 0 02 0598+92
                                                  S 0040/0000 LENGTH(AH 2973 BK 1199)
                                                    PPL ACCESS RD
                                                    0030/0865 (PRDR)
                                                    027"H 42"W ELLIP METAL
                                                    0030/0590 LEN=0040 INSTALLED UNKN
                                                    018 "DIA CIRC CONCR
                                                    0030/0503 LEN=0030 INSTALLED UNKN
                        002670 FT                   002670 FT 1 0 00250 0 02 0586+93
                                                      NC YORK HAVEN RD
                                                  S 0030/0000 LENGTH(AH 1199 BK 1538)
                                                    NEWBERRY
                                                    0020/1524 YORK HAVEN B
                                                    WILSON ST
                                                    0020/0990 (BORO)
                                                    018 "DIA CIRC OTHER
                                                    0020/0745 LEN=0041 INSTALLED UNKN
                                                    024 "DIA CIRC CONCR
                                                    0020/0258 LEN=0068 INSTALLED UNKN
1 0 00250 0 02 0571+28 001132 FT                    001132 FT
CASSEL RD
(SR1017 SEG 0040/2801)  0020/0000                 S 0020/0000 LENGTH(AH 1538 BK 1132)
ZEIGLER ST                                          CHERRY ST
(BORO)                   0010/0570                  0010/0570 (BORO)
                        000000 FT                   000000 FT 1 0 00250 0 02 0560+80
                                                    RIVER DR
                                                    (SR1015 SEG 0010/0000)
                                                      NC LANDVALE ST
                                                    INTER-BK LANDVALE ST
                                                    (SR1019 SEG 0090/1151)
PENNSYLVANIA AV                                     MFC BEGIN = C
(SR0181 SEG 0250/0867)  0010/0000                 S 0010/0000 LENGTH(AH 1132 BK 0000)
```

DIR: B TOTAL LEN: 2.350 MI. DIST: 08-4 SR: 372
LEFT MUN: LOWER CHANCEFORD T RIGHT MUN: LOWER CHANCEFORD T

	012407 FT	012407 FT	AH-LANCASTER (36)
		* REF-AHD	NORMAN WOOD BR
		0050/2475	(SR0372 SEG 0010/0000)
MCCALLS FERRY RD			RIVER RD
(T657)	0050/1576	0050/1576	(T794)
			024 "DIA CIRC CONCR
		0050/1248	LEN=0048 INSTALLED UNKN
			024 "DIA CIRC CONCR
		0050/0992	LEN=0086 INSTALLED UNKN
			024 "DIA CIRC CONCR
		0050/0587	LEN=0098 INSTALLED UNKN
			024 "DIA CIRC CONCR
		0050/0033	LEN=0088 INSTALLED UNKN
	009932 FT	009932 FT	2 0 66061 0 00 0099+76
		S 0050/0000	LENGTH(AH 2475 BK 1886)
			018 "DIA CIRC CONCR
		0040/1670	LEN=0050 INSTALLED 1999
			018 "DIA CIRC CONCR
		0040/1285	LEN=0050 INSTALLED UNKN
			060 "DIA CIRC CONCR
		0040/1078	LEN=0068 INSTALLED UNKN
			FLAHARTY RD
		0040/0945	(T621)
			072 "DIA CIRC METAL
		0040/0208	LEN=0060 INSTALLED UNKN
	008046 FT	008046 FT	2 0 66061 0 00 0080+46
		S 0040/0000	LENGTH(AH 1886 BK 2262)
			072 "DIA CIRC CONCR

DIR: B TOTAL LEN: 2.350 MI. DIST: 08-4 SR: 372
LEFT MUN: LOWER CHANCEFORD T RIGHT MUN: LOWER CHANCEFORD T

```
                                                  0030/1700 LEN=0051 INSTALLED UNKN
                                                            018 "DIA CIRC CONCR
                                                  0030/1262 LEN=0046 INSTALLED UNKN
                                                            018 "DIA CIRC CONCR
                                                  0030/0906 LEN=0050 INSTALLED UNKN
                                                            018 "DIA CIRC CONCR
                                                  0030/0555 LEN=0048 INSTALLED UNKN
                                                            018 "DIA CIRC CONCR
                                                  0030/0193 LEN=0047 INSTALLED UNKN
2 0 66061 0 00 0057+84 005784 FT                  005784 FT
BARKMILL RD
(T615)                 0030/0000                S 0030/0000 LENGTH(AH 2262 BK 3238)
                                                            018 "DIA CIRC CONCR
                                                  0020/3135 LEN=0050 INSTALLED UNKN
                                                            018 "DIA CIRC CONCR
                                                  0020/2778 LEN=0062 INSTALLED UNKN
                                                            024 "DIA CIRC CONCR
                                                  0020/2375 LEN=0068 INSTALLED UNKN
                                                            018 "DIA CIRC CONCR
                                                  0020/1815 LEN=0038 INSTALLED UNKN
                                                            018 "DIA CIRC CONCR
                                                  0020/1460 LEN=0050 INSTALLED UNKN
                                                            018 "DIA CIRC CONCR
                                                  0020/1155 LEN=0050 INSTALLED UNKN
                                                            018 "DIA CIRC CONCR
                                                  0020/0850 LEN=0050 INSTALLED UNKN
                                                            030 "DIA CIRC CONCR
                                                  0020/0374 LEN=0120 INSTALLED UNKN
                       002546 FT                  002546 FT 2 0 66061 0 00 0025+46
                                                S 0020/0000 LENGTH(AH 3238 BK 2546)
                                                            018 "DIA CIRC CONCR
                                                  0010/2425 LEN=0052 INSTALLED UNKN
BARKMILL RD
(T615)                 0010/2038
SLAB RD
(T793)                 0010/1713                  0010/1713 SLAB RD
                                                            (T793)
                                                            048 "DIA CIRC METAL
                                                  0010/1208 LEN=0150 INSTALLED UNKN
                                                            018 "DIA CIRC CONCR
                                                  0010/0740 LEN=0042 INSTALLED UNKN
                                                            018 "DIA CIRC CONCR
                                                  0010/0384 LEN=0042 INSTALLED UNKN
                                                            018 "DIA CIRC CONCR
                                                  0010/0040 LEN=0065 INSTALLED UNKN
                       000000 FT                  000000 FT 2 0 66061 0 00 0000+00
                                                        NC HOLTWOOD RD
                                                            DELTA RD
                                                            (SR0074 SEG 0130/0000)
                                                            MFC BEGIN = C
                                                S 0010/0000 LENGTH(AH 2546 BK 0000)
```

DIR: B TOTAL LEN: 4.349 MI. DIST: 08-4 SR: 297
LEFT MUN: NEWBERRY T RIGHT MUN: NEWBERRY T

022963 FT

020814 FT

0 0 00000 0 00 0000+00 020327 FT
PLEASANT GROVE RD
(T944) 0110/0000

DIVEN DR
(TWP) 0100/0410

0 0 00000 0 00 0000+00 018401 FT
SI RODE LN
(T942) 0100/0000

022963 FT CLY RD
0120/2149 (SR0262 SEG 0250/2610)
018 "DIA CIRC METAL
0120/1866 LEN=0045 INSTALLED 2004
0120/1614 BMSEN 66/0297/0120/1600
0 00000 0 0 0000+00
T.SUSQ.RIVER
0120/1600 BMSBG 66/0297/0120/1600
018 "DIA CIRC METAL
0120/1043 LEN=0030 INSTALLED 2004

020814 FT 0 0 00000 0 00 0000+00
YORK HAVEN RD
(SR0382 SEG 0060/0000)
S 0120/0000 LENGTH(AH 2149 BK 0487)
015"H 21"W ELLIP METAL
0110/0424 LEN=0038 INSTALLED UNKN
021"H 15"W METAL ARCH
0110/0333 LEN=0030 INSTALLED 2004
020327 FT
NC REESERS HILL RD
S 0110/0000 LENGTH(AH 0487 BK 1926)
015"H 21"W METAL ARCH
0100/1628 LEN=0060 INSTALLED 2004
NC PLEASANT GROVE RD
PLEASANT GROVE RD
0100/1626 (T944)

024 "DIA CIR PLASTIC
0100/0578 LEN=0056 INSTALLED 2004

015 "DIA CIRC METAL
0100/0364 LEN=0030 INSTALLED UNKN
018401 FT
S 0100/0000 LENGTH(AH 1926 BK 2104)
018 "DIA CIRC METAL
0090/2100 LEN=0035 INSTALLED 2004

024 "DIA CIRC METAL
0090/1157 LEN=0034 INSTALLED UNKN

DIR: B TOTAL LEN: 4.349 MI. DIST: 08-4 SR: 297
LEFT MUN: NEWBERRY T RIGHT MUN: NEWBERRY T

		021"H 15"W METAL ARCH
	0090/0015	LEN=0060 INSTALLED 2004
016297 FT	016297 FT	0 0 00000 0 00 0000+00
		GRANDVIEW DR
		(T949)
	S 0090/0000	LENGTH(AH 2104 BK 3592)
		015 "DIA CIRC METAL
	0080/3419	LEN=0030 INSTALLED UNKN
		018 "DIA CIRC METAL
	0080/2260	LEN=0040 INSTALLED 2004
		036 "DIA CIRC METAL
	0080/1503	LEN=0040 INSTALLED 2004
		018 "DIA CIRC METAL
	0080/0856	LEN=0030 INSTALLED 2004
012705 FT	012705 FT	0 0 00000 0 00 0000+00
	S 0080/0000	LENGTH(AH 3592 BK 1593)
		015 "DIA CIRC METAL
	0070/1138	LEN=0036 INSTALLED UNKN
		018 "DIA CIRC METAL
	0070/0832	LEN=0040 INSTALLED 2004
		024 "DIA CIRC METAL
	0070/0459	LEN=0040 INSTALLED 2004
	0070/0030	BMSEN 66/0297/0070/0000
		018 "DIA CIRC CONCR
	0070/0025	LEN=0077 INSTALLED UNKN
		024 "DIA CIRC CONCR
	0070/0020	LEN=0020 INSTALLED UNKN
011112 FT	011112 FT	0 00000 0 0 0000+00
		HAY RUN
		BMSBG 66/0297/0070/0000
	S 0070/0000	LENGTH(AH 1593 BK 2395)
		054"H 00"W MULT METAL
	0062/2373	LEN=0076 INSTALLED UNKN
		018 "DIA CIRC METAL
	0062/2251	LEN=0050 INSTALLED 2004
		018 "DIA CIRC CONCR
	0062/2035	LEN=0058 INSTALLED UNKN
		018 "DIA CIRC METAL
	0062/2027	LEN=0040 INSTALLED 2004
		018 "DIA CIRC METAL
	0062/1875	LEN=0040 INSTALLED 2004
		NEWBERRY
	0062/1850	CONEWAGO T

OLD TRAIL RD

DIR: B TOTAL LEN: 4.349 MI. DIST: 08-4 SR: 297
LEFT MUN: NEWBERRY T RIGHT MUN: NEWBERRY T

(T686)	0062/1276		NC CRAGMOOR RD
		0062/1212	BMSEN 66/0297/0062/0754
			0 00000 0 0 0000+00
			CONEWAGO CREEK
		0062/0754	BMSBG 66/0297/0062/0754
HYKES MILL RD (T950)	0062/0719		
	008717 FT	008717 FT	0 0 00000 0 00 0000+00
		S 0062/0000	LENGTH(AH 2395 BK 0949)
			030 "DIA CIRC METAL
		0060/0470	LEN=0001 INSTALLED UNKN
			MANUM RD
		0060/0397	(TWP)
	007768 FT	007768 FT	0 0 00000 0 00 0000+00
		S 0060/0000	LENGTH(AH 0949 BK 1356)
			024 "DIA CIRC METAL
		0050/1300	LEN=0056 INSTALLED UNKN
			015 "DIA CIRC CONCR
		0050/1000	LEN=0032 INSTALLED UNKN
			036 "DIA CIRC CONCR
		0050/0760	LEN=0044 INSTALLED UNKN
			018 "DIA CIRC METAL
		0050/0225	LEN=0001 INSTALLED UNKN
			015 "DIA CIRC METAL
		0050/0049	LEN=0042 INSTALLED UNKN
0 0 00000 0 00 0000+00	006412 FT	006412 FT	
CEMETERY RD (T827)	0050/0000	S 0050/0000	LENGTH(AH 1356 BK 2740)
			018 "DIA CIRC METAL
		0040/2357	LEN=0028 INSTALLED UNKN
			018 "DIA CIRC METAL
		0040/1259	LEN=0046 INSTALLED UNKN
BIG CONEWAGO AV (T400)	0040/1238		CONEWAGO CREEK RD
		0040/1238	(SR1004 SEG 0010/0000)
			024 "DIA CIRC METAL
		0040/0480	LEN=0030 INSTALLED UNKN
			030"H 42"W ELLIP METAL
		0040/0040	LEN=0054 INSTALLED UNKN
0 0 00000 0 00 0000+00	003672 FT	003672 FT	
INDUSTRIAL RD (T956)	0040/0000	S 0040/0000	LENGTH(AH 2740 BK 1225)
			LOCUST POINT RD
		0030/0550	(SR1021 SEG 0040/2453)
			RAMP D RD
			(SR8021 SEG 0750/0000)

DIR: B TOTAL LEN: 4.349 MI. DIST: 08-4 SR: 297
LEFT MUN: CONEWAGO T RIGHT MUN: CONEWAGO T

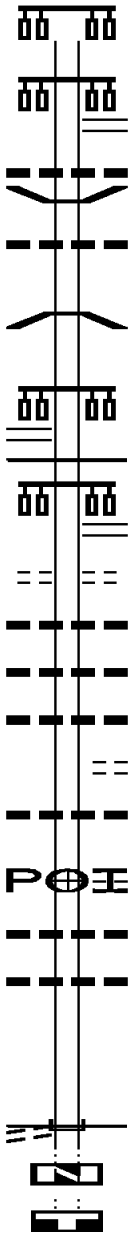

	0030/0406	RAMP B RD (SR8021 SEG 0010/0832)
	0030/0327	015 "DIA CIRC METAL
	0030/0277	LEN=0056 INSTALLED UNKN
	0030/0261	BMSEN 66/0297/0030/0066
		015 "DIA CIRC METAL
	0030/0084	LEN=0056 INSTALLED UNKN
		0 00000 0 0 0000+00
		I-83
	0030/0066	BMSBG 66/0297/0030/0066
002447 FT	002447 FT	0 0 00000 0 00 0000+00
		RAMP C RD (SR8021 SEG 0500/0523)
	S 0030/0000	LENGTH(AH 1225 BK 2447)
	0020/2420	MFC BEGIN = D
		RAMP A RD (SR8021 SEG 0250/0000)
	0020/2402	CLOVERLEAF RD
	0020/2064	(T929)
		018 "DIA CIRC CONCR
	0020/1602	LEN=0066 INSTALLED UNKN
		018 "DIA CIRC CONCR
	0020/1198	LEN=0040 INSTALLED UNKN
		018 "DIA CIRC CONCR
	0020/0914	LEN=0040 INSTALLED UNKN
		CLOVERLEAF RD
	0020/0826	(T929)
		018 "DIA CIRC CONCR
	0020/0694	LEN=0040 INSTALLED UNKN
		(APRA) SHARPS VILLAGE M
		SHARPS VILLAGE MHP
	0020/0626	(PRDR)
		018 "DIA CIRC CONCR
	0020/0443	LEN=0040 INSTALLED UNKN
		018 "DIA CIRC CONCR
	0020/0130	LEN=0040 INSTALLED UNKN
000000 FT	000000 FT	0 0 00000 0 00 0000+00
		NC SUSQUEHANNA TR
	INTER-BK	SUSQUEHANNA TR (T956)
		MFC BEGIN = C
ZIMMYS DR (TWP) 0020/0000	S 0020/0000	LTH AH 002447 BK 000100
000000 FT	000000 FT	
	7014/0000	LTH AH 000100 BK 000741
000000 FT	000000 FT	
	7010/0000	LENGTH(AH 0741 BK 0000)

DIR: B TOTAL LEN: 11.993 MI. DIST: 08-4 SR: 262
LEFT MUN: NEWBERRY T RIGHT MUN: NEWBERRY T

063323 FT

RIVER DR
(SR1015 SEG 0030/1605) 0260/0914

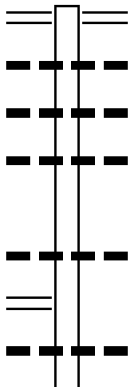

063323 FT YORK HAVEN RD
0260/2953 (SR0382 SEG 0040/2896)
015 "DIA CIRC CONCR
0260/2532 LEN=0041 INSTALLED UNKN
018 "DIA CIRC CONCR
0260/2300 LEN=0047 INSTALLED UNKN
018 "DIA CIRC CONCR
0260/1954 LEN=0042 INSTALLED UNKN

018 "DIA CIRC CONCR
0260/1028 LEN=0120 INSTALLED UNKN

036 "DIA CIRC CONCR
0260/0815 LEN=0096 INSTALLED UNKN
018 "DIA CIRC CONCR

DIR: B TOTAL LEN: 11.993 MI. DIST: 08-4 SR: 262
LEFT MUN: NEWBERRY T RIGHT MUN: NEWBERRY T

```
                                                 0260/0286 LEN=0042 INSTALLED UNKN
                                                           024 "DIA CIRC CONCR
                                                 0260/0070 LEN=0048 INSTALLED UNKN
                    060370 FT                    060370 FT 1 0 00449 0 00 0029+53
                                               S 0260/0000 LENGTH(AH 2953 BK 2824)
                                                           REESERS HILL RD
                                                 0250/2610 (SR0297 SEG 0120/2149)
                                                           048 "DIA CIRC CONCR
                                                 0250/2599 LEN=0046 INSTALLED UNKN
TOWNSHIP 839 RD
(T839)              0250/2553
                                                           018 "DIA CIRC CONCR
                                                 0250/2493 LEN=0064 INSTALLED UNKN
                                                           015 "DIA CIRC CONCR
                                                 0250/1935 LEN=0036 INSTALLED UNKN
                                                           015 "DIA CIRC CONCR
                                                 0250/1666 LEN=0034 INSTALLED UNKN
                                                           036 "DIA CIRC CONCR
                                                 0250/1461 LEN=0036 INSTALLED UNKN
                                                           024 "DIA CIRC CONCR
                                                 0250/0938 LEN=0032 INSTALLED UNKN
                                                           015 "DIA CIRC CONCR
                                                 0250/0510 LEN=0038 INSTALLED UNKN
                    057546 FT                    057546 FT 1 0 00449 0 00 0057+97
                                               S 0250/0000 LENGTH(AH 2824 BK 2966)
                                                           036 "DIA CIRC CONCR
                                                 0240/2958 LEN=0034 INSTALLED UNKN
                                                           024 "DIA CIRC CONCR
                                                 0240/2750 LEN=0047 INSTALLED UNKN
                                                           015 "DIA CIRC CONCR
                                                 0240/2328 LEN=0036 INSTALLED UNKN
                                                           015 "DIA CIRC CONCR
                                                 0240/1830 LEN=0035 INSTALLED UNKN
                                                           018 "DIA CIRC CONCR
                                                 0240/1343 LEN=0036 INSTALLED UNKN

                                                           015 "DIA CIRC CONCR
                                                 0240/0632 LEN=0036 INSTALLED UNKN
SUSQUEHANNA DR
(TWP )              0240/0169
                                                           036 "DIA CIRC CONCR
                                                 0240/0043 LEN=0040 INSTALLED UNKN
                    054580 FT                    054580 FT 1 0 00449 0 00 0087+63
                                                           RIVER RD
                                                           (T833)
                                               S 0240/0000 LENGTH(AH 2966 BK 2282)
                                                           015 "DIA CIRC CONCR
                                                 0230/1886 LEN=0037 INSTALLED UNKN
```

DIR: B TOTAL LEN: 11.993 MI. DIST: 08-4 SR: 262
LEFT MUN: NEWBERRY T RIGHT MUN: NEWBERRY T

				015 "DIA CIRC CONCR
			0230/0873	LEN=0038 INSTALLED UNKN
				015 "DIA CIRC CONCR
			0230/0555	LEN=0038 INSTALLED UNKN
CHEROKEE TR (TWP)	0230/0186			
				MIDWAY RD
			0230/0170	(T939)
			0230/0022	BMSEN 66/0262/0230/0000
	052298 FT		052298 FT	1 0 00449 0 00 0110+45
				NC CLY RD
				TR.SUSQ.RIV.
				BMSBG 66/0262/0230/0000
			5 0230/0000	LENGTH(AH 2282 BK 2998)
				015 "DIA CIRC CONCR
			0220/2582	LEN=0040 INSTALLED UNKN
				024 "DIA CIRC CONCR
			0220/1497	LEN=0050 INSTALLED UNKN
				NEWBERRY
			0220/1489	GOLDSBORO B
				WHISLER RD
			0220/1203	(SR1011 SEG 0040/2907)
				036 "DIA CIRC METAL
			0220/1190	LEN=0042 INSTALLED UNKN
ALLEY (BORO)	0220/1181			
				012 "DIA CIRC OTHER
			0220/0985	LEN=0045 INSTALLED UNKN
WATER ST (BORO)	0220/0144			
				021 "DIA CIRC METAL
			0220/0115	LEN=0025 INSTALLED UNKN
				MANSBERGER AV
			0220/0092	(BORO)
			0220/0039	BMSEN 66/0262/0220/0000
	049300 FT		049300 FT	1 0 00449 0 00 0140+45
				FISHING CRK.
				BMSBG 66/0262/0220/0000
			5 0220/0000	LENGTH(AH 2998 BK 1038)
1ST AV (BORO)	0210/0970			
				012 "DIA CIRC CONCR
			0210/0580	LEN=0045 INSTALLED UNKN
				FRAZER ST
			0210/0530	(BORO)
				015 "DIA CIRC METAL
			0210/0279	LEN=0045 INSTALLED UNKN

DIR: B TOTAL LEN: 11.993 MI. DIST: 08-4 SR: 262
LEFT MUN: GOLDSBORO B RIGHT MUN: GOLDSBORO B

```
                                                                  BUTCHER AV
                                                 == ==      0210/0270 (BORO)
                                                                  01B "DIA CIRC METAL
                                                            0210/0130 LEN=0038 INSTALLED UNKN
                                                                  01B "DIA CIRC METAL
1 0 00449 0 00 0151+12 048262 FT                            0210/0072 LEN=0045 INSTALLED UNKN
BROADWAY ST                                                 048262 FT
(BORO)
YORK ST                                                           NC YORK ST
(SR1023 SEG 0010/0000)   0210/0000                        S 0210/0000 LENGTH(AH 1038 BK 0412)
                                                                  SECOND AV
                                                 == ==      0200/0188 (BORO)
                                                                  01B "DIA CIRC METAL
                                                            0200/0177 LEN=0056 INSTALLED UNKN
                                                                  01B "DIA CIRC METAL
                                                            0200/0032 LEN=0005 INSTALLED UNKN
                                                                  01B "DIA CIRC METAL
                                                            0200/0028 LEN=0045 INSTALLED UNKN
                         047850 FT                          047850 FT 2 0 66003 0 06 0840+41
                                                                  KISTER ST
                                                                  (BORO)
                                                 == ==    S 0200/0000 LENGTH(AH 0412 BK 0843)
THIRD AV
(BORO)                    0190/0639              ==
                                                                  01B "DIA CIRC CONCR
                                                            0190/0143 LEN=0038 INSTALLED UNKN
                         047007 FT                          047007 FT 2 0 66003 0 06 0831+98
                                                          S 0190/0000 LENGTH(AH 0843 BK 3289)
                                                                  01B "DIA CIRC METAL
                                                            0180/3158 LEN=0041 INSTALLED UNKN
                                                                  NC BROADWAY ST
                                                                  PINES RD
                                                                  (SR1009 SEG 0060/3099)
                                                                  GOLDSBORO
                                                            0180/3020 NEWBERRY T
                                                                  01B "DIA CIRC METAL
                                                            0180/2977 LEN=0046 INSTALLED UNKN
                                                                  01B "DIA CIRC METAL
                                                            0180/2397 LEN=0040 INSTALLED 1998

                                                                  015 "DIA CIRC METAL
                                                            0180/1415 LEN=0031 INSTALLED UNKN

SHELLEYS LN
(TWP )                    0180/0713              ==
                                                                  01B "DIA CIRC METAL
                                                            0180/0711 LEN=0001 INSTALLED UNKN
                                                                  01B "DIA CIRC METAL
```

DIR: B TOTAL LEN: 11.993 MI. DIST: 08-4 SR: 262
LEFT MUN: NEWBERRY T RIGHT MUN: NEWBERRY T

				0180/0136 LEN=0030 INSTALLED 1998
	043718 FT			043718 FT 2 0 66003 0 06 0875+05
			S	0180/0000 LENGTH(AH 3289 BK 2681)
				KRISTIN DR
			==	0170/2517 (TWP)
UNKNOWN RD				KRISTIN DR
(TWP)	0170/1913	==	==	0170/1913 (TWP)
				015 "DIA CIRC METAL
				0170/1077 LEN=0031 INSTALLED UNKN
HUNTERS CHASE RD				
(TWP)	0170/0857	==		
				015 "DIA CIRC METAL
				0170/0689 LEN=0030 INSTALLED UNKN
	041037 FT			041037 FT 2 0 66003 0 06 0901+86
				STILL HOUSE LN
				(T875)
			==	S 0170/0000 LENGTH(AH 2681 BK 1002)
				018 "DIA CIRC METAL
				0160/0584 LEN=0035 INSTALLED 1998
	040035 FT			040035 FT 2 0 66003 0 06 0911+88
				YOCUMTOWN RD
				(SR0392 SEG 0120/1831)
			==	S 0160/0000 LENGTH(AH 1002 BK 2279)
				015 "DIA CIRC METAL
				0150/2248 LEN=0051 INSTALLED UNKN
STILL HOUSE RD				
(T975)	0150/1386	==		
				018 "DIA CIRC METAL
				0150/1139 LEN=0063 INSTALLED UNKN
				018 "DIA CIR PLASTIC
				0150/0432 LEN=0040 INSTALLED 1998
	037756 FT			037756 FT 2 0 66003 0 06 0934+88
			S	0150/0000 LENGTH(AH 2279 BK 2983)
NEWBERRY				
FAIRVIEW T	0140/2703			
				024 "DIA CIR PLASTIC
				0140/1145 LEN=0070 INSTALLED 2017
				018 "DIA CIR PLASTIC
				0140/0147 LEN=0100 INSTALLED 2017

DIR: B TOTAL LEN: 11.993 MI. DIST: 08-4 SR: 262
LEFT MUN: FAIRVIEW T RIGHT MUN: FAIRVIEW T

			024 "DIA CIR PLASTIC
		0140/0087	LEN=0046 INSTALLED 2017
034773 FT		034773 FT	2 0 66003 0 06 0964+71
		S 0140/0000	LENGTH(AH 2983 BK 2711)
			018 "DIA CIR PLASTIC
		0130/2480	LEN=0030 INSTALLED 1998
			060 "DIA CIRC METAL
		0130/1478	LEN=0048 INSTALLED UNKN
			018 "DIA CIR PLASTIC
		0130/1420	LEN=0040 INSTALLED 2017
			024 "DIA CIR PLASTIC
		0130/0235	LEN=0060 INSTALLED 1998
032062 FT		032062 FT	2 0 66003 0 06 0991+82
			FISHER RD
			(T981)
			NEWBERRY
			FAIRVIEW T
	==	S 0130/0000	LENGTH(AH 2711 BK 3347)
			018 "DIA CIR PLASTIC
		0120/2772	LEN=0040 INSTALLED 2017
			060"H 60"W OTHER STRUC
		0120/2740	LEN=0035 INSTALLED UNKN
			018 "DIA CIR PLASTIC
		0120/1140	LEN=0040 INSTALLED 2017
			CEE JAY DR
	==	0120/1000	(TWP)
			014"H 23"W ELLIP CONC
		0120/0660	LEN=0032 INSTALLED 2017
			036 "DIA CIR PLASTIC
		0120/0220	LEN=0046 INSTALLED 2017
028715 FT		028715 FT	2 0 66003 0 06 1025+29
			BAMBERGER RD
			(T949)
	==	S 0120/0000	LENGTH(AH 3347 BK 1761)
WILLIS RD (TWP)	0110/1060 ==		
BIG SPRING RD (T949)	0110/0883 ==		
			024 "DIA CIR PLASTIC
		0110/0805	LEN=0055 INSTALLED 2017
		0110/0771	BMSEN 66/0262/0110/0759

DIR: B TOTAL LEN: 11.993 MI. DIST: 08-4 SR: 262
LEFT MUN: FAIRVIEW T RIGHT MUN: FAIRVIEW T

			2 0 66003 0 06 1035+31
			BIG SPRING
		0110/0759	BMSBG 66/0262/0110/0759
	026954 FT	026954 FT	2 0 66003 0 06 1042+90
			CORNHILL RD
			(T974)
		S 0110/0000	LENGTH(AH 1761 BK 1244)
			019"H 30"W ELLIP CONC
		0100/1229	LEN=0076 INSTALLED 2017
			TASSLE LN
		0100/0306	(T739)
			018 "DIA CIR PLASTIC
		0100/0288	LEN=0040 INSTALLED 2017
	025710 FT	025710 FT	2 0 66003 0 06 1054+64
		S 0100/0000	LENGTH(AH 1244 BK 2843)
			HUSK LN
		0090/2346	(T718)
			018 "DIA CIR PLASTIC
		0090/2321	LEN=0035 INSTALLED 2017
			DIANE DR
		0090/1614	(T913)
			014"H 23"W ELLIP CONC
		0090/1077	LEN=0032 INSTALLED 2017
			024 "DIA CIR PLASTIC
		0090/0729	LEN=0038 INSTALLED 2017
			018 "DIA CIR PLASTIC
		0090/0020	LEN=0054 INSTALLED 2017
	022867 FT	022867 FT	2 0 66003 0 06 1083+07
			BEINHOWER RD
			(T927)
		S 0090/0000	LENGTH(AH 2843 BK 3315)
		0080/3112	BMSEN 66/0262/0080/3229
			2 0 66003 0 06 1117+48
			T.FISHING CK
		0080/3101	BMSBG 66/0262/0080/3229
SAND SPUR DR (TWP)	0080/2087		
			018"H 00"W MULT PLSTIC
		0080/0392	LEN=0056 INSTALLED UNKN

DIR: B TOTAL LEN: 11.993 MI. DIST: 08-4 SR: 262
LEFT MUN: FAIRVIEW T RIGHT MUN: FAIRVIEW T

019552 FT

019552 FT 2 0 66003 0 06 1117+48
OLD YORK RD
(SR0177 SEG 0220/1381)
NC VALLEY RD
WYNDAMERE RD
(SR0177 SEG 0220/1381)
MFC BEGIN = D
S 0080/0000 LENGTH(AH 3315 BK 2430)
015 "DIA CIRC METAL
0070/1880 LEN=0024 INSTALLED UNKN

LOCUST MANOR MOBILE HOM
(PRDR) 0070/1544

018 "DIA CIRC CONCR
0070/1460 LEN=0086 INSTALLED UNKN
012 "DIA CIRC METAL
0070/0942 LEN=0047 INSTALLED UNKN
030 "DIA CIRC CONCR
0070/0738 LEN=0035 INSTALLED UNKN
018 "DIA CIRC CONCR
0070/0280 LEN=0040 INSTALLED UNKN
FROM 0262/0060 SH
0070/0125 (CONN)
017122 FT

2 0 66003 0 06 1136+66 017122 FT
UNKNOWN RD
(TWP)
OLD YORK RD
(SR1003 SEG 0010/0000) 0070/0000

NC OLD YORK RD
S 0070/0000 LENGTH(AH 2430 BK 1944)
0060/1804 BMSEN 66/0262/0060/1793
2 0 66003 0 07 1119+20
T.FISHING CK
0060/1793 BMSBG 66/0262/0060/1793
072"H 84"W CONC STRUCT
0060/1780 LEN=0038 INSTALLED UNKN
TO 0262/0070 SH
0060/1744 (CONN)
FINANCIAL WAY DR
0060/1661 (TWP)
RAMP O RD
0060/1158 (SR8029 SEG 0010/0576)

LOCUST RD
(TWP) 0060/1147

RAMP P RD
0060/1138 (SR8029 SEG 0020/0000)
0060/0687 BMSEN 66/0262/0060/0465
018 "DIA CIRC CONCR
0060/0470 LEN=0001 INSTALLED UNKN
2 0 66003 0 07 1132+55
I-83
0060/0465 BMSBG 66/0262/0060/0465
RAMP Q RD

DIR: B TOTAL LEN: 11.993 MI. DIST: 08-4 SR: 262
LEFT MUN: FAIRVIEW T RIGHT MUN: FAIRVIEW T

				(SR8029 SEG 0510/0000)
				FISHING CREEK E.S. DR
				(PRDR)
			0060/0020	
	015178 FT		015178 FT	2 0 66003 0 07 1137+04
				RAMP R RD
				(SR8029 SEG 0500/0624)
			S 0060/0000	LENGTH(AH 1944 BK 3116)
				018 "DIA CIRC CONCR
			0050/3094	LEN=0148 INSTALLED UNKN
				048"H 72"W CON BOX CUL
			0050/2820	LEN=0090 INSTALLED UNKN
				ELLENCROFT DR
			0050/2261	(T930)
				015 "DIA CIRC METAL
			0050/1893	LEN=0040 INSTALLED UNKN
				ELLENCROFT DR
			0050/1807	(T931)
				BOWMAN AV
			0050/1273	(T932)
PINE RIDGE CR (T933)	0050/1015			
				015 "DIA CIRC METAL
			0050/0648	LEN=0042 INSTALLED UNKN
	012062 FT		012062 FT	2 0 66003 0 08 1168+71
				PLEASANT VIEW RD
				(T970)
			S 0050/0000	LENGTH(AH 3116 BK 3551)
				018 "DIA CIR PLASTIC
			0040/3160	LEN=0082 INSTALLED UNKN
				015 "DIA CIR PLASTIC
			0040/2430	LEN=0032 INSTALLED UNKN
JENNIFER DR (T720)	0040/2060			
				DANNER LN
			0040/1618	(T975)
				036 "DIA CIRC METAL
			0040/1556	LEN=0066 INSTALLED UNKN
				018 "DIA CIRC METAL
			0040/1118	LEN=0072 INSTALLED UNKN
				024"H 30"W ELLIP METAL
			0040/1072	LEN=0037 INSTALLED UNKN
				018 "DIA CIR PLASTIC
			0040/0018	LEN=0024 INSTALLED UNKN
				018 "DIA CIR PLASTIC
			0040/0017	LEN=0072 INSTALLED UNKN

DIR: B TOTAL LEN: 11.993 MI. DIST: 08-4 SR: 262
LEFT MUN: FAIRVIEW T RIGHT MUN: FAIRVIEW T

2 0 66003 0 08 1204+22 008511 FT			008511 FT	
SHUEY RD				
(T973)	0040/0000	==	0040/0000	LENGTH(AH 3551 BK 3720)
				018 "DIA CIR PLASTIC
			0030/3534	LEN=0032 INSTALLED UNKN
				024 "DIA CIRC METAL
			0030/2939	LEN=0038 INSTALLED UNKN
				030"H 42"W ELLIP METAL
			0030/2631	LEN=0050 INSTALLED UNKN
				018 "DIA CIR PLASTIC
			0030/2270	LEN=0037 INSTALLED UNKN
				018 "DIA CIR PLASTIC
			0030/1792	LEN=0078 INSTALLED UNKN
				024 "DIA CIRC METAL
			0030/1292	LEN=0038 INSTALLED UNKN
2 0 66003 0 08 1241+42 004791 FT			004791 FT	
STEIGERWALT HOLLOW RD				
(T957)	0030/0000	==	0030/0000	LENGTH(AH 3720 BK 2890)
				018 "DIA CIR PLASTIC
			0020/2882	LEN=0059 INSTALLED UNKN
				024 "DIA CIRC METAL
			0020/2354	LEN=0035 INSTALLED UNKN
				018 "DIA CIR PLASTIC
			0020/1253	LEN=0039 INSTALLED UNKN
				018 "DIA CIR PLASTIC
			0020/0607	LEN=0042 INSTALLED UNKN
	001901 FT		001901 FT	2 0 66003 0 08 1270+32
				RIDGE RD
				(TBC)
		==	0020/0000	LENGTH(AH 2890 BK 1901)
				018 "DIA CIR PLASTIC
			0010/1055	LEN=0040 INSTALLED UNKN
				018 "DIA CIR PLASTIC
			0010/0157	LEN=0040 INSTALLED UNKN
IRONSTONE RD				
(T957)	0010/0052	==		
			NC FISHING CREEK RD	
				LEWISBERRY RD
2 0 66003 0 08 1289+28 000000 FT			000000 FT	(SR0114 SEG 0050/0000)
LEWISBERRY RD				MFC BEGIN = C
(SR0114 SEG 0050/0000)	0010/0000		0010/0000	LENGTH(AH 1901 BK 0000)

DIR: B TOTAL LEN: 4.325 MI. DIST: 08-4 SR: 238
LEFT MUN: MANCHESTER T RIGHT MUN: MANCHESTER T

	022835 FT		022835 FT	
			INTER-AHD	CHURCH RD
				(SR1010 SEG 0010/0000)
				GEORGE ST
				(SR0181 SEG 0090/0000)
			0150/2290	
			0150/2094	BMSEN 66/0238/0150/2136
				2 0 66021 0 02 0276+18
				T.CODORUS CK
			0150/2056	BMSBG 66/0238/0150/2136
				POET DR
			0150/1942	(PRDR)
				SANDHURST DR
			0150/1167	(PRDR)
				024 "DIA CIRC CONCR
			0150/0900	LEN=0001 INSTALLED UNKN
				WALTER DR
			0150/0489	(TWP)
				024 "DIA CIRC CONCR
			0150/0209	LEN=0065 INSTALLED UNKN
	020545 FT		020545 FT	2 0 66021 0 02 0276+18
			5 0150/0000	LENGTH(AH 2290 BK 3430)
				018 "DIA CIRC CONCR
			0140/3142	LEN=0035 INSTALLED UNKN
YORK SHEET METAL INC (PRDR)	0140/2825	POI	0140/2825	(APRA) YORK SHEET METAL
				015 "DIA CIRC CONCR
			0140/2807	LEN=0035 INSTALLED UNKN
				INTERCHANGE PL
			0140/2467	(TB19)

DIR: B TOTAL LEN: 4.325 MI. DIST: 08-4 SR: 238
LEFT MUN: MANCHESTER T RIGHT MUN: MANCHESTER T

				FROM 8019/0010 SH
			0140/2321	(CONN)
				018 "DIA CIRC CONCR
			0140/2220	LEN=0045 INSTALLED UNKN
				RAMP E RD
BOARD RD				(SR8019 SEG 0010/0922)
(SR1031 SEG 0010/0000)	0140/2140		0140/2140	
				RAMP F RD
				(SR8019 SEG 0020/0000)
			0140/2124	
				024 "DIA CIRC METAL
			0140/1600	LEN=0001 INSTALLED UNKN
			0140/1520	BMSEN 66/0238/0140/1337
				2 0 66021 0 02 0297+55
				I-83
			0140/1337	BMSBG 66/0238/0140/1337
				RAMP H RD
				(SR8019 SEG 0510/0000)
			0140/1104	
				RAMP G RD
				(SR8019 SEG 0500/0727)
			0140/1088	
				DERRY CT
			0140/0759	(T825)
		POI	0140/0500	(APRA) ADVANCED INDUSTR
LC TO SUSQUEHANNA TR				
(CONN)	0140/0114			
	017115 FT		017115 FT	2 0 66021 0 02 0310+77
				(APRA) G A & F C WAGMAN
				018 "DIA CIRC CONCR
				LEN=0050 INSTALLED UNKN
			NC	CHURCH RD
				SUSQUEHANNA TR
				(SR4005 SEG 0060/1740)
				SUSQUEHANNA TR
				(SR4005 SEG 0060/1740)
SUSQUEHANNA TR				MFC BEGIN = C
(T956)	0140/0000		S 0140/0000	LENGTH(AH 3430 BK 0802)
	016313 FT		016313 FT	0 0 00000 0 00 0000+00
FARMTRAIL RD			NC	FARMTRAIL RD
(T898)	0114/0000		S 0114/0000	LENGTH(AH 0802 BK 1365)
				018 "DIA CIRC METAL
			0112/1050	LEN=0001 INSTALLED UNKN
SINKING SPRINGS LN				
(T839)	0112/0266			
	014948 FT		014948 FT	0 0 00000 0 00 0000+00
				SINKING SPRINGS LN

DIR: B TOTAL LEN: 4.325 MI. DIST: 08-4 SR: 238
LEFT MUN: MANCHESTER T RIGHT MUN: MANCHESTER T

```
                                                  (T808)
                                        ==   S 0112/0000 LENGTH(AH 1365 BK 2702)
                                                         024"H 15"W ELLIP CONC
                                             0100/2586 LEN=0030 INSTALLED UNKN
GEMSTONE LN
(TWP )                0100/2041         ==

                                                         ROUNDTOWN E S DR
                                        ==   0100/1058 (PRDR)
                                                         018 "DIA CIRC METAL
                                             0100/0796 LEN=0035 INSTALLED UNKN
                                                         018 "DIA CIRC METAL
                                             0100/0479 LEN=0035 INSTALLED UNKN
                      012246 FT              012246 FT 2 0 66042 0 00 0178+55
                                                         LEWISBERRY RD
                                                         (SR4009 SEG 0020/0000)
                                        ==   S 0100/0000 LENGTH(AH 2702 BK 2760)
                                                         018"H 30"W ELLIP CONC
                                             0090/2639 LEN=0035 INSTALLED UNKN

                                                         018 "DIA CIRC METAL
                                             0090/1890 LEN=0001 INSTALLED UNKN

MAURICE ST                                               SOUTH MAURICE ST
(T817)                0090/0848         ==   0090/0848 (TWP )
ANNA MAY ST
(T816)                0090/0401         ==
                                                         015"H 30"W ELLIP METAL
                                             0090/0049 LEN=0040 INSTALLED UNKN
                      009486 FT              009486 FT 2 0 66042 0 00 0150+70
                                                         STILLMEADOW LN
STILLMEADOW LN                                           (T832)
(T832)                0090/0000         ==   S 0090/0000 LENGTH(AH 2760 BK 1580)
                                                         018 "DIA CIRC METAL
                                             0080/1001 LEN=0025 INSTALLED UNKN

                                                         036 "DIA CIRC METAL
                                             0080/0270 LEN=0020 INSTALLED UNKN
                      007906 FT              007906 FT 2 0 66042 0 00 0135+11
                                             S 0080/0000 LENGTH(AH 1580 BK 3114)
                                                         036 "DIA CIRC CONCR
                                             0070/3100 LEN=0001 INSTALLED UNKN


                                                         024 "DIA CIR PLASTIC
```

DIR: B TOTAL LEN: 4.325 MI. DIST: 08-4 SR: 238
LEFT MUN: MANCHESTER T RIGHT MUN: MANCHESTER T

			0070/1072 LEN=0035 INSTALLED UNKN
			010"H 15"W ELLIP CONC
			0070/0510 LEN=0030 INSTALLED UNKN
TO 4011/0040 SH			
(CONN)	0070/0123		
			015 "DIA CIRC CONCR
			0070/0090 LEN=0001 INSTALLED UNKN
2 0 66042 0 00 0103+97	004792 FT		004792 FT
GREENBRIAR RD			
(SR4011 SEG 0040/0000)	0070/0000		S 0070/0000 LENGTH(AH 3114 BK 0251)
	004541 FT		004541 FT 2 0 66043 0 02 0207+35
			GREENBRIAR RD
			(SR4011 SEG 0030/3224)
			S 0060/0000 LENGTH(AH 0251 BK 2782)
			012"H 20"W ELLIP METAL
			0050/2751 LEN=0080 INSTALLED UNKN
			LAUREL DR
			0050/2184 (TWP)
SARAZEN WY			
(TWP)	0050/1432		LAUREL DR
			0050/1432 (TWP)
			NARNIA DR
			0050/1095 (TWP)
STERLING DR			
(TWP)	0050/0522		CASPIAN DR
			0050/0522 (TWP)
			018 "DIA CIRC METAL
			0050/0331 LEN=0035 INSTALLED UNKN
	001759 FT		001759 FT 2 0 66042 0 00 0074+63
			S 0050/0000 LENGTH(AH 2782 BK 1759)
			T.L.CONEWAGO
			STRUCTURE LENGTH 9 FT
			0040/0089 BMSID 66/0238/0040/0089
	000000 FT		000000 FT 2 0 66042 0 00 0058+37
			NC CHURCH RD
			BULL RD
			(SR4001 SEG 0170/0913)
			INTER-BK CHURCH RD
			(T856)
			MFC BEGIN = D
			S 0040/0000 LENGTH(AH 1759 BK 2807)
	000000 FT		000000 FT
			7030/0000 LENGTH(AH 2807 BK 1111)
	000000 FT		000000 FT
			7020/0000 LENGTH(AH 1111 BK 1828)
	000000 FT		000000 FT
			7010/0000 LENGTH(AH 1828 BK 0000)

DIR: B TOTAL LEN: 10.592 MI. DIST: 08-4 SR: 234
LEFT MUN: WEST MANCHESTER T RIGHT MUN: WEST MANCHESTER T

MARKET ST (SR0462 SEG 0040/0357)	055927 FT 0220/2394	055927 FT 0220/2394	MARKET ST (SR0462 SEG 0040/0357)
		0220/2152	018 "DIA CIR PLASTIC LEN=0040 INSTALLED UNKN HOFFMAN LN
PHILADELPHIA ST (T513)	0220/1846	0220/1876 0220/1846	(T602) PHILADELPHIA ST (T513)
HILLSIDE TE (T501)	0220/1413		
RICHARDSON RD (T601)	0220/1142		
		0220/0118	015 "DIA CIRC METAL LEN=0052 INSTALLED UNKN
		0220/0034	014"H 23"W ELLIP CONC LEN=0046 INSTALLED UNKN
2 0 66005 0 01 0534+95 BANNISTER ST (SR3048 SEG 0010/0000)	053533 FT 0220/0000	053533 FT 5 0220/0000	LENGTH(AH 2394 BK 2397)
FROM 3048/0010 SH (CONN)	0210/2296		
		0210/2268	014"H 23"W ELLIP CONC LEN=0045 INSTALLED UNKN 024 "DIA CIRC CONCR

DIR: B TOTAL LEN: 10.592 MI. DIST: 08-4 SR: 234
LEFT MUN: WEST MANCHESTER T RIGHT MUN: WEST MANCHESTER T

			0210/2130	LEN=0042 INSTALLED UNKN (APRA) D & L METAL SERV MANCHESTER CT
		POI	0210/1622	(PRDR) (APRA) VOITH SIEMENS VOITH SIEMENS
		POI	0210/1351	(PRDR)
			0210/0138	(AAR 872510K)#TRKS 01 036 "DIA CIRC METAL
			0210/0057	LEN=0040 INSTALLED UNKN 051136 FT
2 0 66005 0 01 0512+34 051136 FT UNNAMED RD (PRDR)	0210/0000	==	S 0210/0000	LENGTH(AH 2397 BK 2963) ZARFOSS DR (T842)
			0200/2554	
			0200/1974	BMSEN 66/0234/0200/1759 2 0 66005 0 01 0500+16 LINCOLN HW (SR0030 SEG 0221/0972) LINC. HWY. (EB)
			0200/1759	BMSBG 66/0234/0200/1759
				060 "DIA CIRC CONCR
			0200/0285	LEN=0083 INSTALLED UNKN
	048173 FT		048173 FT	2 0 66005 0 01 0482+71
			S 0200/0000	LENGTH(AH 2963 BK 1988) 018 "DIA CIRC METAL
			0190/1620	LEN=0051 INSTALLED UNKN
				018 "DIA CIRC CONCR
			0190/0931	LEN=0044 INSTALLED UNKN
				015 "DIA CIRC CONCR
			0190/0190	LEN=0033 INSTALLED UNKN
2 0 66005 0 01 0462+83 046185 FT BAKER RD (T500)	0190/0000	==	046185 FT S 0190/0000	LENGTH(AH 1988 BK 3186)
				015 "DIA CIRC CONCR
			0180/1835	LEN=0036 INSTALLED UNKN

DIR: B TOTAL LEN: 10.592 MI. DIST: 08-4 SR: 234
LEFT MUN: WEST MANCHESTER T RIGHT MUN: WEST MANCHESTER T

			014"H 23"W ELLIP CONC
		0180/0890	LEN=0040 INSTALLED UNKN
	042999 FT	042999 FT	2 0 66005 0 01 0430+97
		S 0180/0000	LENGTH(AH 3186 BK 2405)
			014"H 23"W ELLIP CONC
		0170/1895	LEN=0036 INSTALLED 1998
			018 "DIA CIRC CONCR
		0170/1152	LEN=0038 INSTALLED UNKN
			018 "DIA CIRC CONCR
		0170/0650	LEN=0045 INSTALLED 1999
		0170/0362	BMSEN 66/0234/0170/0337
			WEST MANCHESTER
		0170/0349	DOVER T
			2 0 66005 0 01 0410+21
			HONEY RUN
		0170/0337	BMSBG 66/0234/0170/0337
	040594 FT	040594 FT	2 0 66005 0 00 0406+92
			S SALEM CHURCH RD
			(T528)
S SALEM CHURCH RD (SR4003 SEG 0040/0000)	0170/0000	S 0170/0000	LENGTH(AH 2405 BK 3773)
			DOVER
		0160/2643	JACKSON T
			024 "DIA CIR PLASTIC
		0160/1988	LEN=0040 INSTALLED UNKN
			060 "DIA CIRC CONCR
		0160/1685	LEN=0050 INSTALLED UNKN
			024 "DIA CIRC CONCR
		0160/0781	LEN=0048 INSTALLED UNKN
	036821 FT	036821 FT	2 0 66005 0 00 0369+12
			BOWMAN RD
			(T482)
		S 0160/0000	LENGTH(AH 3773 BK 2335)
			018 "DIA CIRC CONCR
		0150/2318	LEN=0044 INSTALLED UNKN
			018 "DIA CIRC CONCR
		0150/1680	LEN=0038 INSTALLED UNKN
RUPPERT RD (T813)	0150/1395		
			024 "DIA CIRC CONCR

DIR: B TOTAL LEN: 10.592 MI. DIST: 08-4 SR: 234
LEFT MUN: JACKSON T RIGHT MUN: JACKSON T

		0150/0780	LEN=0032 INSTALLED UNKN
	034486 FT	034486 FT	2 0 66005 0 00 0345+41
		0150/0000	LENGTH(AH 2335 BK 2788)
			018 "DIA CIRC CONCR
		0140/1868	LEN=0040 INSTALLED UNKN
			018 "DIA CIRC CONCR
		0140/0455	LEN=0032 INSTALLED UNKN
			018 "DIA CIRC CONCR
		0140/0035	LEN=0107 INSTALLED UNKN
	031698 FT	031698 FT	2 0 66005 0 00 0317+79
			BIESECKER RD
			(SR3061 SEG 0130/0000)
		0140/0000	LENGTH(AH 2788 BK 1509)
		0130/0044	BMSEN 66/0234/0130/0000
	030189 FT	030189 FT	2 0 66005 0 00 0303+42
			L. CONEWAGO
			BMSBG 66/0234/0130/0000
		0130/0000	LENGTH(AH 1509 BK 3034)
			018 "DIA CIRC CONCR
		0120/1400	LEN=0040 INSTALLED UNKN
			018 "DIA CIRC CONCR
		0120/0857	LEN=0044 INSTALLED 2007
LEFEVER RD (T397)	0120/0707		
			024"H 48"W CONC STRUCT
		0120/0681	LEN=0085 INSTALLED UNKN
	027155 FT	027155 FT	2 0 66005 0 00 0273+10
			SHORT RD
			(T478)
		0120/0000	LENGTH(AH 3034 BK 2367)
			042"H 72"W ELLIP CONC
		0110/1823	LEN=0068 INSTALLED UNKN
			030 "DIA CIR PLASTIC
		0110/0790	LEN=0060 INSTALLED UNKN

DIR: B TOTAL LEN: 10.592 MI. DIST: 08-4 SR: 234
LEFT MUN: JACKSON T RIGHT MUN: JACKSON T

			030 "DIA CIRC CONCR
		0110/0689	LEN=0040 INSTALLED UNKN
		0110/0096	BMSEN 66/0234/0110/0000
	024788 FT	024788 FT	2 0 66005 0 00 0249+43
			PARADISE CREEK
			BMSBG 66/0234/0110/0000
		S 0110/0000	LENGTH(AH 2367 BK 1368)
			014"H 23"W ELLIP CONC
		0100/0759	LEN=0048 INSTALLED UNKN
			018 "DIA CIRC CONCR
		0100/0069	LEN=0048 INSTALLED UNKN
	023420 FT	023420 FT	2 0 66005 0 00 0234+81
			SHADY DELL RD
			(T448)
		S 0100/0000	LENGTH(AH 1368 BK 2375)
			014"H 23"W ELLIP CONC
		0090/2167	LEN=0038 INSTALLED UNKN
SHADY DELL RD (T448)	0090/2107		
			048 "DIA CIRC CONCR
		0090/2065	LEN=0056 INSTALLED UNKN
			024 "DIA CIRC CONCR
		0090/1130	LEN=0044 INSTALLED UNKN
			054 "DIA CIRC CONCR
		0090/0004	LEN=0048 INSTALLED UNKN
	021045 FT	021045 FT	2 0 66005 0 00 0211+06
		S 0090/0000	LENGTH(AH 2375 BK 3099)
			JACKSON
		0080/2040	PARADISE T
			018 "DIA CIRC CONCR
		0080/1998	LEN=0035 INSTALLED UNKN
			SUNSET RD
		0080/1420	(T564)
			024 "DIA CIRC METAL
		0080/1198	LEN=0038 INSTALLED UNKN
			024 "DIA CIRC METAL
		0080/0648	LEN=0046 INSTALLED UNKN
	017946 FT	017946 FT	2 0 66005 0 00 0180+07
			015"H 21"W ELLIP METAL
			LEN=0040 INSTALLED UNKN
		S 0080/0000	LENGTH(AH 3099 BK 2332)

DIR: B TOTAL LEN: 10.592 MI. DIST: 08-4 SR: 234
LEFT MUN: PARADISE T RIGHT MUN: PARADISE T

HOLTZSCHWAMM RD (T807)	0070/0700			018"H 24"W ELLIP METAL
			0070/0687	LEN=0032 INSTALLED UNKN
	015614 FT		015614 FT	2 0 66005 0 00 0156+46
				BIG MOUNT RD
BIG MOUNT RD (SR4051 SEG 0050/0000)	0070/0000		0070/0000	(SR4051 SEG 0050/0000) LENGTH(AH 2332 BK 2023)
				024 "DIA CIRC METAL
			0060/1392	LEN=0037 INSTALLED UNKN
				015"H 21"W ELLIP METAL
			0060/0700	LEN=0042 INSTALLED UNKN
				018 "DIA CIRC METAL
			0060/0030	LEN=0001 INSTALLED UNKN
	013591 FT		013591 FT	2 0 66005 0 00 0136+47
				CHURCH RD
				(T391)
			0060/0000	LENGTH(AH 2023 BK 2460)
				015"H 21"W ELLIP METAL
			0050/1970	LEN=0036 INSTALLED UNKN
				015"H 21"W ELLIP METAL
			0050/1484	LEN=0038 INSTALLED UNKN
DAIRY LN (T390)	0050/1178			
	011131 FT		011131 FT	2 0 66005 0 00 0111+87
				030"H 66"W ELLIP METAL
				LEN=0036 INSTALLED UNKN
			0050/0000	LENGTH(AH 2460 BK 2254)
				018 "DIA CIRC METAL
			0040/2128	LEN=0055 INSTALLED UNKN
				PARISH RD
			0040/1674	(T476)
				024 "DIA CIRC METAL
			0040/1360	LEN=0036 INSTALLED UNKN
				HONEY LN
			0040/0830	(T412)
2 0 66005 0 00 0089+33	008877 FT		008877 FT	
HONEY LN (T460)	0040/0000		0040/0000	LENGTH(AH 2254 BK 3384)

DIR: B TOTAL LEN: 10.592 MI. DIST: 08-4 SR: 234
LEFT MUN: PARADISE T RIGHT MUN: PARADISE T

			024 "DIA CIRC METAL
		0030/2798	LEN=0039 INSTALLED UNKN
			020"H 28"W ELLIP METAL
		0030/2366	LEN=0040 INSTALLED UNKN
ADMIRE RD			JACOBS MILL RD
(T475)	0030/1822	0030/1822	(T485)
			013"H 19"W ELLIP METAL
		0030/1410	LEN=0032 INSTALLED UNKN
	005493 FT	005493 FT	2 0 66005 0 00 0055+49
			036"H 64"W CONC STRUCT
			LEN=0038 INSTALLED UNKN
		S 0030/0000	LENGTH(AH 3384 BK 3020)
			018"H 24"W ELLIP METAL
		0020/2497	LEN=0045 INSTALLED UNKN
			CANAL RD
		0020/1827	(SR4002 SEG 0080/0907)
			018 "DIA CIRC CONCR
		0020/1375	LEN=0040 INSTALLED UNKN
			LAKE RD
		0020/1334	(T388)
			018 "DIA CIRC CONCR
		0020/0732	LEN=0040 INSTALLED UNKN
			018 "DIA CIRC METAL
		0020/0225	LEN=0036 INSTALLED UNKN
	002473 FT	002473 FT	2 0 66005 0 00 0025+29
		S 0020/0000	LENGTH(AH 3020 BK 2473)
			018 "DIA CIRC METAL
		0010/2473	LEN=0078 INSTALLED UNKN
			024 "DIA CIRC METAL
		0010/1895	LEN=0052 INSTALLED UNKN
			030 "DIA CIRC METAL
		0010/1585	LEN=0050 INSTALLED UNKN
			024 "DIA CIRC METAL
		0010/1225	LEN=0054 INSTALLED UNKN
			BEAVER CREEK RD
		0010/0075	(T466)
	000000 FT	000000 FT	2 0 66005 0 00 0000+56
		NC EAST BERLIN RD	
		* REF-BK	KING ST
			(SR0234 SEG 0570/2192)
			MFC BEGIN = C
			BK-ADAMS (01)
		S 0010/0000	LENGTH(AH 2473 BK 0000)

DIR: B TOTAL LEN: 25.996 MI. DIST: 08-4 SR: 216
LEFT MUN: WINTERSTOWN B RIGHT MUN: WINTERSTOWN B

137259 FT

WINTERSTOWN RD
(SR0024 SEG 0200/0000) 0550/2265

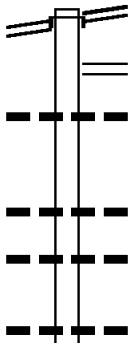

137259 FT
INTER-AHD HILL ST
(T800)
WINTERSTOWN RD
0550/2265 (SR0024 SEG 0200/0000)
MOUNT OLIVET RD
0550/1934 (SR2095 SEG 0080/3546)
021"H 15"W METAL ARCH
0550/1933 LEN=0050 INSTALLED 1998

042"H 29"W METAL ARCH
0550/0895 LEN=0010 INSTALLED 2001
021"H 15"W METAL ARCH
0550/0652 LEN=0035 INSTALLED 1999

029"H 42"W ELLIP METAL
0550/0010 LEN=0032 INSTALLED UNKN

DIR: B TOTAL LEN: 25.996 MI. DIST: 08-4 SR: 216
LEFT MUN: WINTERSTOWN B RIGHT MUN: WINTERSTOWN B

	134994 FT	134994 FT	2 0 66004 0 04 1103+43
			WINTERSTOWN
			NORTH HOPEWELL T
		0550/0000	LENGTH(AH 2265 BK 2242)
OAK RIDGE AV			
(TWP)	0540/1178		
			018 "DIA CIRC METAL
		0540/0615	LEN=0032 INSTALLED UNKN
			015 "DIA CIRC METAL
		0540/0479	LEN=0037 INSTALLED UNKN
			018 "DIA CIR PLASTIC
		0540/0449	LEN=0040 INSTALLED 1998
	132752 FT	132752 FT	2 0 66004 0 04 1125+69
			RIDGEWAY DR
			(TWP)
		0540/0000	LENGTH(AH 2242 BK 2573)
			018 "DIA CIRC METAL
		0530/2490	LEN=0033 INSTALLED UNKN
			018 "DIA CIR PLASTIC
		0530/0302	LEN=0115 INSTALLED 1998
			PARK VIEW DR
		0530/0076	(TWP)
	130179 FT	130179 FT	2 0 66004 0 04 1151+42
		0530/0000	LENGTH(AH 2573 BK 1981)
			015 "DIA CIRC METAL
		0520/1660	LEN=0041 INSTALLED UNKN
			PARK VIEW DR
		0520/1640	(PRDR)
			024 "DIA CIRC METAL
		0520/0850	LEN=0020 INSTALLED UNKN
			018 "DIA CIRC CONCR
		0520/0848	LEN=0036 INSTALLED UNKN
			024 "DIA CIR PLASTIC
		0520/0375	LEN=0040 INSTALLED 2000
			018 "DIA CIRC METAL
		0520/0158	LEN=0041 INSTALLED UNKN
	128198 FT	128198 FT	2 0 66004 0 04 1171+23
		0520/0000	LENGTH(AH 1981 BK 2027)
			015 "DIA CIRC METAL
		0510/1675	LEN=0032 INSTALLED UNKN
			015 "DIA CIRC METAL

DIR: B TOTAL LEN: 25.996 MI. DIST: 08-4 SR: 216
LEFT MUN: NORTH HOPEWELL T RIGHT MUN: NORTH HOPEWELL T

		0510/1202	LEN=0040 INSTALLED UNKN 015 "DIA CIRC METAL
		0510/0651	LEN=0033 INSTALLED UNKN 021"H 15"W METAL ARCH
		0510/0401	LEN=0040 INSTALLED 1998
2 0 66004 0 04 1191+50	126171 FT	126171 FT	
SEAKS RUN RD (T690) GRAYDON RD (SR2089 SEG 0010/0000)	0510/0000	NC SWAMP RD MFC BEGIN = D S 0510/0000	LENGTH(AH 2027 BK 2340)
		0500/0815	BMSEN 66/0216/0500/0798 NORTH HOPEWELL
		0500/0811	SPRINGFIELD T 2 0 66084 0 01 0190+82 BR.CODORUS
		0500/0798	BMSBG 66/0216/0500/0798 LINE RD
		0500/0669	(T702)
		0500/0010	015 "DIA CIRC METAL LEN=0042 INSTALLED UNKN
	123831 FT	123831 FT	2 0 66084 0 01 0182+97
		NC MOUNT ZION RD MOUNT ZION RD (T530) S 0500/0000	LENGTH(AH 2340 BK 1355)
		0490/1142	018 "DIA CIRC METAL LEN=0045 INSTALLED UNKN
2 0 66084 0 01 0169+70	122476 FT	122476 FT	
GODFREY RD (T690)	0490/0000	S 0490/0000	LENGTH(AH 1355 BK 3026)
		0480/2928	021"H 15"W METAL ARCH LEN=0040 INSTALLED 1998
		0480/2440	021"H 15"W METAL ARCH LEN=0035 INSTALLED 1998
		0480/1342	015 "DIA CIRC METAL LEN=0034 INSTALLED UNKN
	119450 FT	119450 FT	2 0 66084 0 01 0139+44
		S 0480/0000	LENGTH(AH 3026 BK 2357)

DIR: B TOTAL LEN: 25.996 MI. DIST: 08-4 SR: 216
LEFT MUN: SPRINGFIELD T RIGHT MUN: SPRINGFIELD T

			042"H 29"W METAL ARCH
		0470/2315	LEN=0040 INSTALLED 1998
			024 "DIA CIR PLASTIC
		0470/1400	LEN=0050 INSTALLED 1998
			036 "DIA CIRC METAL
		0470/1182	LEN=0040 INSTALLED UNKN
		0470/0027	BMSEN 66/0216/0470/0000
	117093 FT	117093 FT	2 0 66084 0 01 0115+87
			SEAKS RUN
			BMSBG 66/0216/0470/0000
		S 0470/0000	LENGTH(AH 2357 BK 2450)
			024 "DIA CIR PLASTIC
		0460/1440	LEN=0040 INSTALLED UNKN
			021"H 15"W METAL ARCH
		0460/0909	LEN=0040 INSTALLED 1998
2 0 66084 0 01 0091+32	114643 FT	114643 FT	
FOREST RD			
(T691)	0460/0000	S 0460/0000	LENGTH(AH 2450 BK 2622)
			036 "DIA CIRC METAL
		0450/1832	LEN=0070 INSTALLED 1998
			018 "DIA CIRC METAL
		0450/1318	LEN=0040 INSTALLED 1998
			018 "DIA CIRC METAL
		0450/1151	LEN=0035 INSTALLED 1998
			015 "DIA CIRC METAL
		0450/0609	LEN=0036 INSTALLED UNKN
		0450/0305	BMSEN 66/0216/0450/0278
			2 0 66084 0 01 0067+69
			SEAKS RUN
		0450/0278	BMSBG 66/0216/0450/0278
	112021 FT	112021 FT	2 0 66084 0 01 0065+10
			WOODLAND RD
			(SR2091 SEG 0040/2275)
		S 0450/0000	LENGTH(AH 2622 BK 2596)
			013"H 22"W ELLIP METAL
		0440/1917	LEN=0040 INSTALLED UNKN
			015 "DIA CIRC METAL
		0440/1475	LEN=0027 INSTALLED UNKN

DIR: B TOTAL LEN: 25.996 MI. DIST: 08-4 SR: 216
LEFT MUN: SPRINGFIELD T RIGHT MUN: SPRINGFIELD T

			POTOSI RD
		0440/0466	(SR2072 SEG 0010/0000)
		0440/0381	BMSEN 66/0216/0440/0366
			2 0 66084 0 00 0042+76
			SEAK'S RUN
		0440/0366	BMSBG 66/0216/0440/0366
			015 "DIA CIRC METAL
		0440/0185	LEN=0080 INSTALLED UNKN
			RAMP Y RD
			(SR8003 SEG 0750/0000)
			RAMP V RD
		0440/0153	(SR8003 SEG 0010/0535)
109425 FT		109425 FT	2 0 66084 0 00 0038+91
			I-83
			OP ID 66/0083/0074/0000
		S 0440/0000	LENGTH(AH 2596 BK 3937)
RAMP X RD (SR8003 SEG 0500/0315)	0430/3737		
			024 "DIA CIRC METAL
		0430/3620	LEN=0051 INSTALLED UNKN
			TO 8003/0250 SH
	==	0430/3617	(CONN)
			RAMP W RD
			(SR8003 SEG 0250/0000)
		0430/3518	MFC BEGIN = E
			030 "DIA CIRC METAL
		0430/2797	LEN=0050 INSTALLED UNKN
			OAK RIDGE RD
	==	0430/1264	(T425)
			2ND AMENDMENT DR
	==	0430/0795	(PRDR)
			015 "DIA CIRC METAL
		0430/0020	LEN=0075 INSTALLED UNKN
105488 FT		105488 FT	2 0 66084 0 00 0000+00
			SUSQUEHANNA TR
			(SR3001 SEG 0160/1796)
		NC SEAKS RUN RD	
		S 0430/0000	LENGTH(AH 3937 BK 2870)
			018"H 00"W MULT METAL
		0420/2669	LEN=0036 INSTALLED UNKN
			024"H 00"W MULT METAL
		0420/2667	LEN=0036 INSTALLED UNKN

DIR: B TOTAL LEN: 25.996 MI. DIST: 08-4 SR: 216
LEFT MUN: SPRINGFIELD T RIGHT MUN: SPRINGFIELD T

DOGWOOD RD (T533)	0420/1594		048 "DIA CIRC CONCR
		0420/1087	LEN=0056 INSTALLED UNKN
			014"H 23"W ELLIP CONC
		0420/0245	LEN=0050 INSTALLED UNKN
	102618 FT	102618 FT	1 0 00127 0 00 0434+25
			NC SUSQUEHANNA TR
SUSQUEHANNA TR (SR3001 SEG 0170/0000)	0420/0000		MFC BEGIN = C
		S 0420/0000	LENGTH(AH 2870 BK 1421)
			018 "DIA CAST IRON
		0410/1374	LEN=0114 INSTALLED UNKN
1 1 02337 0 00 0174+92	101197 FT	101197 FT	BRILLHART RD
YELLOW CHURCH RD (SR3018 SEG 0120/2233)	0410/0000		(T417)
		S 0410/0000	LENGTH(AH 1421 BK 2863)
			014"H 23"W ELLIP CONC
		0400/1123	LEN=0040 INSTALLED UNKN
			015 "DIA CAST IRON
		0400/0678	LEN=0054 INSTALLED UNKN
			018 "DIA CIRC METAL
		0400/0459	LEN=0044 INSTALLED UNKN
			048 "DIA CIRC METAL
		0400/0005	LEN=0048 INSTALLED UNKN
	098334 FT	098334 FT	1 1 02337 0 00 0147+76
			RAVER LN
			(T385)
		S 0400/0000	LENGTH(AH 2863 BK 2241)
		0390/1583	BMSEN 66/0216/0390/1572
			1 1 02337 0 00 0139+81
			FOUST
		0390/1572	BMSBG 66/0216/0390/1572
			018 "DIA CIRC CONCR
		0390/1059	LEN=0048 INSTALLED UNKN
			RAVER LN
		0390/0681	(T385)
			018 "DIA CIRC METAL
		0390/0312	LEN=0040 INSTALLED UNKN
			018 "DIA CIRC METAL
		0390/0039	LEN=0048 INSTALLED UNKN
	096093 FT	096093 FT	1 1 02337 0 00 0124+70
			DISTILLERY RD

DIR: B TOTAL LEN: 25.996 MI. DIST: 08-4 SR: 216
LEFT MUN: SPRINGFIELD T RIGHT MUN: SPRINGFIELD T

			(TBC)
		S 0390/0000	LENGTH(AH 2241 BK 2696)
		0380/2314	BMSEN 66/0216/0380/2304
			1 1 02337 0 00 0120+71
			TR.CODORUS C
		0380/2304	BMSBG 66/0216/0380/2304
			048"H 72"W ELLIP METAL
		0380/2176	LEN=0072 INSTALLED UNKN
RISHEL RD (T420)	0380/2095		
			024 "DIA CIRC CONCR
		0380/1357	LEN=0054 INSTALLED UNKN
			018 "DIA CIRC CONCR
		0380/1074	LEN=0060 INSTALLED UNKN
		0380/0266	BMSEN 66/0216/0380/0256
			1 1 02337 0 00 0100+03
			FOUST CREEK
		0380/0256	BMSBG 66/0216/0380/0256
	093397 FT	093397 FT	1 1 02337 0 00 0098+72
			DISTILLERY RD
			(TBC)
		S 0380/0000	LENGTH(AH 2696 BK 3464)
			018 "DIA CIRC CONCR
		0370/3035	LEN=0044 INSTALLED UNKN
		0370/2432	BMSEN 66/0216/0370/2422
			1 1 02337 0 00 0087+01
			T.CODORUS CK
		0370/2422	BMSBG 66/0216/0370/2422
			018 "DIA CIRC CONCR
		0370/2248	LEN=0050 INSTALLED UNKN
			018 "DIA CIRC CONCR
		0370/1769	LEN=0036 INSTALLED UNKN
			018 "DIA CIRC CONCR
		0370/1062	LEN=0039 INSTALLED UNKN
			015 "DIA CIRC METAL
		0370/0527	LEN=0044 INSTALLED UNKN
			018 "DIA CIRC CONCR
		0370/0051	LEN=0043 INSTALLED UNKN
	089933 FT	089933 FT	1 1 02337 0 00 0064+08
			SPRINGFIELD
			SHREWSBURY T
		S 0370/0000	LENGTH(AH 3464 BK 2515)
			018 "DIA CIRC METAL
		0360/2445	LEN=0043 INSTALLED UNKN
			018 "DIA CIRC METAL
		0360/2248	LEN=0042 INSTALLED UNKN

DIR: B TOTAL LEN: 25.996 MI. DIST: 08-4 SR: 216
LEFT MUN: SHREWSBURY T RIGHT MUN: SHREWSBURY T

		018 "DIA CIR UNKNOWN
	0360/1797	LEN=0034 INSTALLED UNKN
		048"H 72"W CON BOX CUL
	0360/1497	LEN=0044 INSTALLED UNKN
		CENTERVILLE LN
	0360/1266	(PRDR)
		018 "DIA CIRC CONCR
	0360/1199	LEN=0042 INSTALLED UNKN
		018 "DIA CIRC METAL
	0360/0982	LEN=0048 INSTALLED UNKN
		018 "DIA CIRC CONCR
	0360/0787	LEN=0045 INSTALLED UNKN
		018 "DIA CIRC CONCR
	0360/0566	LEN=0039 INSTALLED UNKN
		018 "DIA CIRC CONCR
	0360/0186	LEN=0028 INSTALLED UNKN
		018 "DIA CIRC CONCR
1 1 02338 0 02 0037+04 087418 FT	0360/0002	LEN=0046 INSTALLED UNKN
MAIN ST EXT		
(T368)		
MAIN ST		NC GLEN ROCK RD
(SR0616 SEG 0100/0000) 0360/0000	5 0360/0000	LENGTH(AH 2515 BK 2687)
		018 "DIA CIRC METAL
	0350/1900	LEN=0040 INSTALLED UNKN
		018 "DIA CIRC METAL
	0350/1755	LEN=0040 INSTALLED UNKN
		018 "DIA CIRC METAL
	0350/1627	LEN=0044 INSTALLED UNKN
		036"H 54"W METAL STRUC
	0350/1293	LEN=0044 INSTALLED UNKN
		018 "DIA CIRC METAL
	0350/0997	LEN=0040 INSTALLED UNKN
		SHREWSBURY
	0350/0986	GLEN ROCK B
		015 "DIA CIRC METAL
	0350/0770	LEN=0040 INSTALLED UNKN
		015 "DIA CIRC METAL
	0350/0550	LEN=0040 INSTALLED UNKN
084731 FT	084731 FT	1 0 00715 0 00 0010+46
	5 0350/0000	LENGTH(AH 2687 BK 1049)
		000"H 00"W **UNKNOWN**
	0340/0835	LEN=0054 INSTALLED UNKN
WATER ST		
(BORO) 0340/0804		
		CHURCH ST
	0340/0709	(SR3008 SEG 0010/0000)
		000"H 00"W **UNKNOWN**
	0340/0545	LEN=0028 INSTALLED UNKN
		015 "DIA CIRC METAL

DIR: B TOTAL LEN: 25.996 MI. DIST: 08-4 SR: 216
LEFT MUN: GLEN ROCK B RIGHT MUN: GLEN ROCK B

			0340/0410 LEN=0048 INSTALLED UNKN
			0340/0364 (AAR 535045L)#TRKS 01
			0340/0117 BMSEN 66/0216/0340/0072
			1 0 00715 0 00 0000+69
			BR.CODORUS C
			0340/0072 BMSBG 66/0216/0340/0072
	083682 FT		083682 FT 1 0 00715 0 00 0000+00
			NC MAIN ST
			BALTIMORE ST
			(SR0616 SEG 0090/2050)
HANOVER ST (BORO)	0340/0000		S 0340/0000 LENGTH(AH 1049 BK 3187)
			015"H 22"W ELLIP METAL
			0330/3132 LEN=0030 INSTALLED UNKN
			018 "DIA CAST IRON
			0330/2995 LEN=0030 INSTALLED UNKN
WINTER AV (BORO)	0330/2990		SCHOOL ST
			0330/2990 (BORO)
PLEASANT ST (BORO)	0330/2470		
			015 "DIA CAST IRON
			0330/2450 LEN=0030 INSTALLED UNKN
			TERRACE HEIGHTS RD
			0330/2050 (BORO)
			(APRA) GAECKLER ALUMINU
			HIGH ROCK ST
		POI	0330/1390 (BORO)
			GLEN ROCK
			0330/0953 SHREWSBURY T
			015 "DIA CIRC CONCR
			0330/0901 LEN=0030 INSTALLED UNKN
			015 "DIA CIRC CONCR
			0330/0585 LEN=0030 INSTALLED UNKN
			020"H 51"W CONC STRUCT
			0330/0025 LEN=0036 INSTALLED UNKN
	080495 FT		080495 FT 1 0 00441 0 01 0814+85
			NC MANCHESTER ST
			S 0330/0000 LENGTH(AH 3187 BK 2172)
RONALD ST (T433)	0320/1862		
GLENVUE RD (T431)	0320/1554		
MCCULLOUGH DR (T578)	0320/1207		
			018 "DIA CIRC METAL
			0320/0990 LEN=0042 INSTALLED UNKN
			018 "DIA CIRC METAL
			0320/0603 LEN=0038 INSTALLED UNKN
CARDINAL DR			

DIR: B TOTAL LEN: 25.996 MI. DIST: 08-4 SR: 216
LEFT MUN: SHREWSBURY T RIGHT MUN: SHREWSBURY T

(T581)	0320/0583		
	078323 FT	078323 FT	1 0 00441 0 01 0793+38
			SEITZLAND RD
			(T431)
		0320/0000	LENGTH(AH 2172 BK 2735)
			018 "DIA CIRC METAL
		0310/2330	LEN=0036 INSTALLED UNKN
			018 "DIA CIRC METAL
		0310/1562	LEN=0040 INSTALLED UNKN
		0310/0191	BMSEN 66/0216/0310/0125
			SHREWSBURY
		0310/0158	CODORUS T
			1 0 00441 0 01 0767+22
			CENTERVILLE CREEK
		0310/0125	BMSBG 66/0216/0310/0125
1 0 00441 0 01 0766+03	075588 FT	075588 FT	
NARROW GAUGE RD			
(T368)	0310/0000	0310/0000	LENGTH(AH 2735 BK 2979)
			012 "DIA CAST IRON
		0300/2630	LEN=0038 INSTALLED UNKN
			018 "DIA CIRC CONCR
		0300/2082	LEN=0040 INSTALLED UNKN
			018 "DIA CAST IRON
		0300/1492	LEN=0034 INSTALLED UNKN
			BORTNER RD
		0300/1413	(T308)
			015 "DIA CAST IRON
		0300/1037	LEN=0036 INSTALLED UNKN
			015 "DIA CAST IRON
		0300/0823	LEN=0036 INSTALLED UNKN
	072609 FT	072609 FT	1 0 00441 0 01 0736+77
		0300/0000	LENGTH(AH 2979 BK 2669)
			018 "DIA CIRC CONCR
		0290/2472	LEN=0034 INSTALLED UNKN
			015 "DIA CIRC CONCR
		0290/1901	LEN=0036 INSTALLED UNKN
			FISSELS CHURCH RD
		0290/1822	(SR3015 SEG 0020/2939)
			015 "DIA CIRC CONCR
		0290/1480	LEN=0036 INSTALLED UNKN
			015 "DIA CIRC CONCR
		0290/0878	LEN=0036 INSTALLED UNKN
			015 "DIA CIRC CONCR
		0290/0294	LEN=0036 INSTALLED UNKN

DIR: B TOTAL LEN: 25.996 MI. DIST: 08-4 SR: 216
LEFT MUN: CODORUS T RIGHT MUN: CODORUS T

	069940 FT	069940 FT	1 0 00441 0 01 0710+08
		S 0290/0000	LENGTH(AH 2669 BK 2065)
			015 "DIA CIRC CONCR
		0280/2007	LEN=0036 INSTALLED UNKN
			018 "DIA CIRC CONCR
		0280/1698	LEN=0036 INSTALLED UNKN
			015 "DIA CIRC CONCR
		0280/1220	LEN=0034 INSTALLED UNKN
			015 "DIA CIRC CONCR
		0280/0825	LEN=0036 INSTALLED UNKN
	067875 FT	067875 FT	1 0 00441 0 01 0689+00
			FRIENDSHIP E.S. DR
			(PRDR)
		S 0280/0000	LENGTH(AH 2065 BK 2884)
			024 "DIA CIRC CONCR
		0270/1756	LEN=0034 INSTALLED UNKN
			015 "DIA CIRC CONCR
		0270/1450	LEN=0034 INSTALLED UNKN
			SUNNY SLOPE RD
		0270/1402	(T355)
			015 "DIA CIRC CONCR
		0270/0284	LEN=0036 INSTALLED UNKN
1 0 00441 0 01 0660+16	064991 FT	064991 FT	
MYERS RD			
(T411)	0270/0000	S 0270/0000	LENGTH(AH 2884 BK 3014)
		0260/2893	BMSEN 66/0216/0260/2835
			1 0 00441 0 01 0658+35
			PIERCEVILLE RUN
		0260/2836	BMSBG 66/0216/0260/2835
			015 "DIA CIRC CONCR
		0260/2370	LEN=0034 INSTALLED UNKN
			015 "DIA CIRC CONCR
		0260/2069	LEN=0034 INSTALLED UNKN
			015 "DIA CIRC CONCR
		0260/1772	LEN=0034 INSTALLED UNKN
			015 "DIA CIRC CONCR
		0260/1575	LEN=0036 INSTALLED UNKN
			015 "DIA CIRC CONCR
		0260/1387	LEN=0036 INSTALLED UNKN
			PIERCEVILLE RD
		0260/1243	(SR3013 SEG 0030/2070)
			021"H 15"W METAL ARCH
		0260/1099	LEN=0005 INSTALLED 1998
			015 "DIA CIRC CONCR

DIR: B TOTAL LEN: 25.996 MI. DIST: 08-4 SR: 216
LEFT MUN: CODORUS T RIGHT MUN: CODORUS T

	061977 FT		0260/0480 LEN=0040 INSTALLED UNKN
			061977 FT 1 0 00441 0 01 0630+02
			S 0260/0000 LENGTH(AH 3014 BK 2798)
			015 "DIA CIRC CONCR
			0250/2142 LEN=0034 INSTALLED UNKN
			018 "DIA CIRC METAL
			0250/1603 LEN=0040 INSTALLED UNKN
STICKS SCHOOL RD (T405)	0250/1546	==	
			036 "DIA CIRC CONCR
			0250/1425 LEN=0050 INSTALLED UNKN
			015 "DIA CIRC CONCR
			0250/1135 LEN=0034 INSTALLED UNKN
			015 "DIA CIRC CONCR
			0250/0759 LEN=0034 INSTALLED UNKN
			015 "DIA CIRC CONCR
			0250/0447 LEN=0032 INSTALLED UNKN
	059179 FT		059179 FT 1 0 00441 0 01 0602+04
			S 0250/0000 LENGTH(AH 2798 BK 2735)
			015 "DIA CIRC CONCR
			0240/2689 LEN=0032 INSTALLED UNKN
			015 "DIA CIRC CONCR
			0240/1940 LEN=0033 INSTALLED UNKN
			072"H 72"W CONCR ARCH
			0240/1214 LEN=0055 INSTALLED UNKN
STICKS SCHOOL RD (T402)	0240/0648	== ==	STICKS SCHOOL RD
			0240/0648 (T402)
			TR.PIERCEV.R
			STRUCTURE LENGTH 9 FT
			0240/0629 BMSID 66/0216/0240/0629
			018 "DIA CIRC CONCR
			0240/0621 LEN=0010 INSTALLED 2002
			015"H 00"W MULT CAST I
			0240/0607 LEN=0055 INSTALLED UNKN
			036"H 36"W CONC STRUCT
			0240/0239 LEN=0060 INSTALLED UNKN
	056444 FT		056444 FT 1 0 00441 0 01 0574+69
			S 0240/0000 LENGTH(AH 2735 BK 1413)
			018 "DIA CIRC METAL
			0230/1290 LEN=0036 INSTALLED UNKN
			015 "DIA CAST IRON
			0230/0666 LEN=0036 INSTALLED UNKN
			018 "DIA CIRC METAL
			0230/0296 LEN=0040 INSTALLED UNKN
	055031 FT		055031 FT 1 0 00441 0 01 0560+56
			NC STICKS RD

DIR: B TOTAL LEN: 25.996 MI. DIST: 08-4 SR: 216
LEFT MUN: CODORUS T RIGHT MUN: CODORUS T

JEFFERSON RD (SR0516 SEG 0070/0591)	0230/0000			STELTZ RD (SR0516 SEG 0070/0591)
			S 0230/0000	LENGTH(AH 1413 BK 2105)
			0220/0802	030 "DIA CAST IRON LEN=0040 INSTALLED UNKN
			0220/0346	018 "DIA CAST IRON LEN=0030 INSTALLED UNKN
	052926 FT		052926 FT	1 0 00441 0 01 0539+51
			S 0220/0000	LENGTH(AH 2105 BK 1916)
			0210/1896	018 "DIA CAST IRON LEN=0034 INSTALLED UNKN
			0210/1398	015 "DIA CAST IRON LEN=0032 INSTALLED UNKN
			0210/1052	015 "DIA CAST IRON LEN=0030 INSTALLED UNKN
			0210/0746	015 "DIA CAST IRON LEN=0034 INSTALLED UNKN
			0210/0490	015 "DIA CAST IRON LEN=0036 INSTALLED UNKN
			0210/0388	GLENVILLE SCHOOL RD (PRDR)
			0210/0308	015 "DIA CAST IRON LEN=0034 INSTALLED UNKN
			0210/0010	015 "DIA CAST IRON LEN=0036 INSTALLED UNKN
	051010 FT		051010 FT	1 0 00441 0 01 0520+72
			S 0210/0000	GLENVILLE RD (SR3058 SEG 0170/2602) LENGTH(AH 1916 BK 2180)
			0200/2071	TO/FROM 3058/0170 SH (CONN)
			0200/1635	TR.CODORUS C STRUCTURE LENGTH 19 FT BMSID 66/0216/0200/1635
GLEN ECHO RD (SR3104 SEG 0010/0000)	0200/1157		0200/1157	GLENVILLE RD (T357)
			0200/1149	018 "DIA CIR PLASTIC LEN=0031 INSTALLED 2016
			0200/1140	018 "DIA CIR PLASTIC LEN=0020 INSTALLED 2003
			0200/1110	018 "DIA CAST IRON LEN=0070 INSTALLED UNKN
			0200/1040	018 "DIA CAST IRON LEN=0036 INSTALLED UNKN
			0200/0607	015 "DIA CAST IRON LEN=0050 INSTALLED UNKN
				018 "DIA CAST IRON

DIR: B TOTAL LEN: 25.996 MI. DIST: 08-4 SR: 216
LEFT MUN: CODORUS T RIGHT MUN: CODORUS T

			0200/0190 LEN=0030 INSTALLED UNKN
TRUMP RD (T528)	0200/0142 048830 FT		
			048830 FT 1 0 00441 0 01 0498+92
			S 0200/0000 LENGTH(AH 2180 BK 1940)
			024"H 73"W CONC STRUCT
			0190/1934 LEN=0027 INSTALLED UNKN
			018 "DIA CIRC METAL
			0190/1609 LEN=0036 INSTALLED UNKN
			015 "DIA CAST IRON
			0190/1190 LEN=0036 INSTALLED UNKN
			015 "DIA CAST IRON
			0190/0885 LEN=0036 INSTALLED UNKN
			018 "DIA CIRC METAL
			0190/0240 LEN=0050 INSTALLED UNKN
	046890 FT		046890 FT 1 0 00441 0 01 0479+52
			WOOL MILL RD
			(T307)
			S 0190/0000 LENGTH(AH 1940 BK 2033)
			030 "DIA CIRC CONCR
			0180/1850 LEN=0030 INSTALLED UNKN
			015 "DIA CAST IRON
			0180/1800 LEN=0030 INSTALLED UNKN
			015 "DIA CAST IRON
			0180/1130 LEN=0040 INSTALLED UNKN
STONE CHURCH RD (T536)	0180/1051		
			0180/0524 (AAR 832074P)#TRKS 01
			0180/0404 BMSEN 66/0216/0180/0387
			1 0 00441 0 01 0462+87
			T.CODORUS C.
			0180/0387 BMSBG 66/0216/0180/0387
CREAMERY RD (T358)	0180/0185		
			0180/0080 BMSEN 66/0216/0180/0000
			CODORUS
			0180/0049 MANHEIM T
	044857 FT		044857 FT 1 0 00441 0 01 0459+19
			CODORUS CREEK
			BMSBG 66/0216/0180/0000
			S 0180/0000 LENGTH(AH 2033 BK 2911)
			015 "DIA CIRC CONCR
			0170/2340 LEN=0036 INSTALLED UNKN
			048"H 74"W CONC STRUCT
			0170/2197 LEN=0027 INSTALLED UNKN
			015 "DIA CIRC CONCR
			0170/2035 LEN=0040 INSTALLED UNKN

DIR: B TOTAL LEN: 25.996 MI. DIST: 08-4 SR: 216
LEFT MUN: MANHEIM T RIGHT MUN: MANHEIM T

SMOKETOWN RD
(SR3074 SEG 0080/3685) 0170/1309

041946 FT

038914 FT

035816 FT

	018 "DIA CIRC METAL
0170/1325	LEN=0040 INSTALLED UNKN
	015 "DIA CAST IRON
0170/0740	LEN=0036 INSTALLED UNKN
	015 "DIA CAST IRON
0170/0340	LEN=0036 INSTALLED UNKN
041946 FT	1 0 00441 0 01 0430+08
S 0170/0000	LENGTH(AH 2911 BK 3032)
	015 "DIA CAST IRON
0160/2880	LEN=0040 INSTALLED UNKN
	015 "DIA CAST IRON
0160/2520	LEN=0044 INSTALLED UNKN
	018 "DIA CIRC CONCR
0160/2100	LEN=0040 INSTALLED UNKN
	015 "DIA CAST IRON
0160/1807	LEN=0036 INSTALLED UNKN
	018 "DIA CAST IRON
0160/1463	LEN=0040 INSTALLED UNKN
	018 "DIA CAST IRON
0160/0204	LEN=0028 INSTALLED UNKN
038914 FT	1 0 00441 0 01 0400+13
S 0160/0000	LENGTH(AH 3032 BK 3098)
	024"H 38"W ELLIP CONC
0150/2150	LEN=0040 INSTALLED 2016
	014"H 23"W ELLIP CONC
0150/1641	LEN=0036 INSTALLED 2016
	018 "DIA CIRC METAL
0150/1432	LEN=0036 INSTALLED UNKN
0150/1006	BMSEN 66/0216/0150/0989
	1 0 00441 0 01 0379+00
	TR.CODORUS C
0150/0989	BMSBG 66/0216/0150/0989
	ARNOLD RD
0150/0841	(T350)
	036 "DIA CAST IRON
0150/0646	LEN=0040 INSTALLED UNKN
	048 "DIA CIRC CONCR
0150/0019	LEN=0060 INSTALLED UNKN
035816 FT	1 0 00441 0 01 0369+15
S 0150/0000	LENGTH(AH 3098 BK 2758)

DIR: B TOTAL LEN: 25.996 MI. DIST: 08-4 SR: 216
LEFT MUN: MANHEIM T RIGHT MUN: MANHEIM T

MANHEIM SCHOOL DR (PRDR)	0140/1845			SCHOOL ST
			0140/1771	(T371)
				015 "DIA CIRC METAL
			0140/1645	LEN=0034 INSTALLED UNKN
MANHEIM SCHOOL DR (PRDR)	0140/1634			018 "DIA CIRC METAL
			0140/1350	LEN=0070 INSTALLED UNKN
SKYVIEW DR (T347)	0140/1335		0140/1335	MANHEIM RD (SR3033 SEG 0040/2266)
			0140/0635	COPENHAVER RD (T347)
				018 "DIA CIRC CONCR
			0140/0450	LEN=0032 INSTALLED UNKN
				018 "DIA CIRC CONCR
			0140/0025	LEN=0034 INSTALLED UNKN
	033058 FT		033058 FT	1 0 00441 0 01 0341+57
			5 0140/0000	LENGTH(AH 2758 BK 3559)
				045 "DIA CIRC CONCR
			0130/3332	LEN=0052 INSTALLED UNKN
SHUE LN (PRDR)	0130/2813			036"H 72"W CONC STRUCT
			0130/2763	LEN=0026 INSTALLED UNKN
				014"H 23"W ELLIP CONC
			0130/2644	LEN=0032 INSTALLED 2015
				014"H 23"W ELLIP CONC
			0130/2588	LEN=0032 INSTALLED 2015
				018 "DIA CIRC CONCR
			0130/2416	LEN=0028 INSTALLED UNKN
				018 "DIA CIRC CONCR
			0130/2162	LEN=0034 INSTALLED UNKN
				018 "DIA CIRC CONCR
			0130/1868	LEN=0034 INSTALLED UNKN
HIGHLAND LN (PRDR)	0130/1859			018 "DIA CIRC CONCR
			0130/1302	LEN=0036 INSTALLED UNKN
				024 "DIA CIRC CONCR
			0130/1188	LEN=0040 INSTALLED UNKN
				018 "DIA CIRC CONCR
			0130/0690	LEN=0040 INSTALLED UNKN
				024 "DIA CIRC CONCR
			0130/0310	LEN=0040 INSTALLED UNKN
				015 "DIA CIRC CONCR
			0130/0091	LEN=0035 INSTALLED UNKN
	029499 FT		029499 FT	1 0 00441 0 00 0293+92

DIR: B TOTAL LEN: 25.996 MI. DIST: 08-4 SR: 216
LEFT MUN: MANHEIM T RIGHT MUN: MANHEIM T

```
                                                  S 0130/0000 LENGTH(AH 3559 BK 2970)
                                                            024 "DIA CIRC CONCR
                                                    0120/2958 LEN=0054 INSTALLED UNKN
                                                            018 "DIA CIRC CONCR
                                                    0120/2646 LEN=0050 INSTALLED UNKN
                                                            024 "DIA CIRC CONCR
                                                    0120/2229 LEN=0054 INSTALLED UNKN
                                                            ALLISON MILL RD
                                                    0120/1822 (TBC )
                                                    0120/1739 BMSEN 66/0216/0120/1726
                                                            1 0 00441 0 00 0282+16
                                                            TR.LONG RUN
                                                    0120/1726 BMSBG 66/0216/0120/1726
                                                            018 "DIA CIRC CONCR
                                                    0120/1382 LEN=0050 INSTALLED UNKN
                                                            018 "DIA CIRC CONCR
                                                    0120/1029 LEN=0054 INSTALLED UNKN
                                                            018 "DIA CIRC CONCR
                                                    0120/0962 LEN=0054 INSTALLED UNKN
                                                            018 "DIA CIRC CONCR
                                                    0120/0711 LEN=0054 INSTALLED UNKN
                                                            018 "DIA CIRC CONCR
                                                    0120/0320 LEN=0084 INSTALLED UNKN
                        026529 FT                   026529 FT 1 0 00441 0 00 0264+22
                                                  S 0120/0000 LENGTH(AH 2970 BK 2377)
                                                            030 "DIA CIRC CONCR
                                                    0110/2371 LEN=0080 INSTALLED UNKN
                                                            018 "DIA CIRC CONCR
                                                    0110/2059 LEN=0070 INSTALLED UNKN
                                                            018 "DIA CIRC CONCR
                                                    0110/1603 LEN=0064 INSTALLED UNKN
                                                            018 "DIA CIRC CONCR
                                                    0110/1281 LEN=0054 INSTALLED UNKN
MORNING STAR RD
(T346)                  0110/0962
                                                            084 "DIA CIRC METAL
                                                            LEN=0080 INSTALLED UNKN
                                                            T.MARBURG.LK
                                                            STRUCTURE LENGTH 9 FT
                                                    0110/0826 BMSID 66/0216/0110/0826

                                                            066 "DIA CIRC CONCR
                                                    0110/0170 LEN=0114 INSTALLED UNKN
1 0 00441 0 00 0240+45  024152 FT                   024152 FT
LAKEVIEW RD
(T369)                  0110/0000                 S 0110/0000 LENGTH(AH 2377 BK 2165)
                                                            018 "DIA CIRC CONCR
                                                    0100/1750 LEN=0076 INSTALLED UNKN
                                                            024 "DIA CIRC CONCR
                                                    0100/1255 LEN=0076 INSTALLED UNKN
```

DIR: B TOTAL LEN: 25.996 MI. DIST: 08-4 SR: 216
LEFT MUN: MANHEIM T RIGHT MUN: MANHEIM T

			018 "DIA CIRC CONCR
		0100/0891	LEN=0076 INSTALLED UNKN
			018 "DIA CIRC CONCR
		0100/0493	LEN=0062 INSTALLED UNKN
			018 "DIA CIRC CONCR
		0100/0099	LEN=0080 INSTALLED UNKN
1 0 00441 0 00 0219+40	021987 FT	021987 FT	
SINSHEIM RD			
(SR3041 SEG 0010/0000)	0100/0000	S 0100/0000	LENGTH(AH 2165 BK 2497)
FROM 3041/0010 SH			
(CONN)	0090/2342		
		0090/2027	BMSEN 66/0216/0090/1755
			1 0 00441 0 00 0211+91
			LAKE MARBURG
		0090/1755	BMSBG 66/0216/0090/1755
			018 "DIA CIRC CONCR
		0090/0380	LEN=0052 INSTALLED UNKN
	019490 FT	019490 FT	1 0 00441 0 00 0194+43
			BLUE HILL RD
			(SR3037 SEG 0040/3118)
		S 0090/0000	LENGTH(AH 2497 BK 2647)
			018 "DIA CIRC CONCR
		0080/2215	LEN=0058 INSTALLED UNKN
		0080/1540	BMSEN 66/0216/0080/1335
			1 0 00441 0 00 0181+32
			LAKE MARBURG
		0080/1335	BMSBG 66/0216/0080/1335
			018 "DIA CIRC CONCR
		0080/0720	LEN=0052 INSTALLED UNKN
			018 "DIA CIRC CONCR
		0080/0074	LEN=0076 INSTALLED UNKN
1 0 00441 0 00 0168+13	016843 FT	016843 FT	BAUMGARDNER RD
MARINA RD			(T304)
(T346)	0080/0000	S 0080/0000	LENGTH(AH 2647 BK 2850)
			036 "DIA CIRC CONCR
		0070/2730	LEN=0084 INSTALLED UNKN
			DUBS CHURCH RD
		0070/1605	(SR3039 SEG 0050/0000)
			018 "DIA CIRC CONCR
		0070/1594	LEN=0060 INSTALLED UNKN
			018 "DIA CIRC CONCR
		0070/1472	LEN=0120 INSTALLED UNKN

DIR: B TOTAL LEN: 25.996 MI. DIST: 08-4 SR: 216
LEFT MUN: MANHEIM T RIGHT MUN: MANHEIM T

			024 "DIA CIRC CONCR
		0070/1120	LEN=0088 INSTALLED UNKN
			CODORUS STATE PARK RD
		0070/0506	(PARK)
	013993 FT	013993 FT	1 0 00441 0 00 0139+63
			MANHEIM
			WEST MANHEIM T
		S 0070/0000	LENGTH(AH 2850 BK 2286)
		M 0060/1584	CAVC 854
		0060/1201	BMSEN 66/0216/0060/0860
			WEST MANHEIM
		0060/1030	PENN T
			1 0 00441 0 00 0125+14
			LAKE MARBURG
		0060/0860	BMSBG 66/0216/0060/0860
1 0 00441 0 00 0116+77	011707 FT	011707 FT	
SMITH STATION RD			
(SR3045 SEG 0010/0000)	0060/0000	S 0060/0000	LENGTH(AH 2286 BK 2076)
			018 "DIA CIRC CONCR
		0050/2051	LEN=0076 INSTALLED UNKN
CODORUS STATE PARK RD			
(PARK)	0050/1263		
			030 "DIA CIRC CONCR
		0050/1241	LEN=0080 INSTALLED UNKN
			018 "DIA CIRC CONCR
		0050/0840	LEN=0044 INSTALLED UNKN
			066 "DIA CIRC CONCR
		0050/0248	LEN=0080 INSTALLED UNKN
			018 "DIA CIRC CONCR
		0050/0058	LEN=0044 INSTALLED UNKN
	009631 FT	009631 FT	1 0 00441 0 00 0096+10
		S 0050/0000	LENGTH(AH 2076 BK 3119)
			030 "DIA CIRC CONCR
		0040/2611	LEN=0036 INSTALLED UNKN
			015 "DIA CIRC CONCR
		0040/1941	LEN=0030 INSTALLED UNKN
			015 "DIA CIRC CONCR
		0040/1358	LEN=0030 INSTALLED UNKN
ANTHONY AV			
(TWP)	0040/1158		
			015 "DIA CIRC CONCR
		0040/0987	LEN=0040 INSTALLED UNKN
	006512 FT	006512 FT	1 0 00441 0 00 0064+91

DIR: B TOTAL LEN: 25.996 MI. DIST: 08-4 SR: 216
LEFT MUN: PENN T RIGHT MUN: PENN T

```
                                                                  BANKERT RD
                                                                  (T512)
                                                       ==      5 0040/0000 LENGTH(AH 3119 BK 2463)
HOFF RD
(SR3080 SEG 0010/0000)   0030/2314
                                                                  015 "DIA CIRC CONCR
                                                                0030/2301 LEN=0036 INSTALLED UNKN

                                                                  024 "DIA CIRC CONCR
                                                                0030/1353 LEN=0045 INSTALLED UNKN

                                                                  018 "DIA CIRC CONCR
                                                                0030/0024 LEN=0060 INSTALLED UNKN
                         004049 FT                              004049 FT 1 0 00441 0 00 0040+28
                                                                  GRANDVIEW RD
                                                                  (SR3068 SEG 0040/1765)
                                                              5 0030/0000 LENGTH(AH 2463 BK 2153)

                                                                  018 "DIA CIRC METAL
                                                                0020/1540 LEN=0032 INSTALLED UNKN
                                                                  018 "DIA CIRC METAL
                                                                0020/0986 LEN=0054 INSTALLED UNKN
ALBRIGHT DR
(TWP )                   0020/0951      ==

                                                                  018 "DIA CIRC CONCR
                                                                0020/0157 LEN=0040 INSTALLED UNKN
1 0 00441 0 00 0018+96 001896 FT                                001896 FT
NORTHVIEW DR
(TWP )                   0020/0000      ==                    5 0020/0000 LENGTH(AH 2153 BK 1896)
                                                                  MOORE DR
                                                       ==       0010/1670 (TWP )
                                                                  RUEL AV
                                                       ==       0010/1131 (TWP )
MARIETTA AV
(TWP )                   0010/0589      ==
                                                                  MARIETTA AV
                                                       ==       0010/0578 (TWP )
                                                                  018 "DIA CIRC METAL
                                                                  LEN=0032 INSTALLED UNKN
                                                                NC BLOOMING GROVE RD

                                                                  YORK ST
1 0 00441 0 00 0000+00 000000 FT                                000000 FT (SR0116 SEG 0090/0000)
YORK ST                                                           MFC BEGIN = D
(SR0116 SEG 0090/0000)   0010/0000                            5 0010/0000 LENGTH(AH 1896 BK 0000)
```

DIR: B TOTAL LEN: 11.465 MI. DIST: 08-4 SR: 214
LEFT MUN: DALLASTOWN B RIGHT MUN: DALLASTOWN B

	060534 FT		060534 FT	
			INTER-AHD	PLEASANT AV (SR2007 SEG 0010/0000)
				MAIN ST (SR0074 SEG 0500/0000)
			0250/3012	
		==	0250/2829	CHERRY LN (BORO)
CHERRY LN (BORO)	0250/2812	==		
		==	0250/2441	MARKET ST (BORO)
UNNAMED AL (BORO)	0250/2390	==		
		==	0250/2060	SUN AV (BORO)
			0250/2038	018 "DIA CIRC CONCR LEN=0001 INSTALLED UNKN
QUEEN ST (BORO)	0250/1910	==		
		==	0250/1776	RYE AV (BORO)
		==	0250/1406	GIRARD ST (BORO)
GIRARD ST				

DIR: B TOTAL LEN: 11.465 MI. DIST: 08-4 SR: 214
LEFT MUN: DALLASTOWN B RIGHT MUN: DALLASTOWN B

(BORO)	0250/1389		
			GAY ST
		0250/0682	(BORO)
BOUNDARY AV			
(BORO)	0250/0266		
			DALLASTOWN
		0250/0200	YORK T
2 0 66004 0 05 1402+52	057522 FT	057522 FT	
NEW SCHOOL LN			
(TWP)	0250/0000	0250/0000	LENGTH(AH 3012 BK 2371)
			012 "DIA CIRC METAL
		0240/1854	LEN=0029 INSTALLED UNKN
MELVALE RD			
(TWP)	0240/0759		
			020"H 30"W ELLIP METAL
		0240/0048	LEN=0054 INSTALLED UNKN
2 0 66004 0 05 1377+13	055151 FT	055151 FT	BLYMIRE RD
BLYMIRE RD			(TWP)
(TWP)	0240/0000	0240/0000	LENGTH(AH 2371 BK 3378)
			012 "DIA CIRC METAL
		0230/2864	LEN=0036 INSTALLED UNKN
			015"H 21"W ELLIP METAL
		0230/1849	LEN=0032 INSTALLED UNKN
			015 "DIA CIRC METAL
		0230/1200	LEN=0032 INSTALLED UNKN
			018 "DIA CIR PLASTIC
		0230/0362	LEN=0040 INSTALLED 1997
			018 "DIA CIR PLASTIC
		0230/0041	LEN=0040 INSTALLED UNKN
	051773 FT	051773 FT	2 0 66004 0 05 1341+84
		0230/0000	LENGTH(AH 3378 BK 2065)
			018 "DIA CIR PLASTIC
		0220/0800	LEN=0040 INSTALLED UNKN
			018 "DIA CIR PLASTIC
		0220/0720	LEN=0040 INSTALLED 1997
			018 "DIA CIR PLASTIC
		0220/0590	LEN=0040 INSTALLED UNKN
	049708 FT	049708 FT	2 0 66004 0 05 1321+19
		0220/0000	LENGTH(AH 2065 BK 2319)

DIR: B TOTAL LEN: 11.465 MI. DIST: 08-4 SR: 214
LEFT MUN: YORK T RIGHT MUN: YORK T

			018 "DIA CIR PLASTIC
		0210/2063	LEN=0040 INSTALLED UNKN
			STINE HILL RD
		0210/2034	(T693)
HESS FARM RD (T693) PLEASANT AV (T693)	0210/1383		NC PLEASANT AV
			018 "DIA CIR PLASTIC
		0210/0970	LEN=0045 INSTALLED 1997
			015 "DIA CIR PLASTIC
		0210/0688	LEN=0040 INSTALLED 1997
			015 "DIA CIR PLASTIC
		0210/0283	LEN=0040 INSTALLED 1997
	047389 FT	047389 FT	2 0 66004 0 04 1298+08
		S 0210/0000	LENGTH(AH 2319 BK 2009)
			024 "DIA CIR PLASTIC
		0200/1358	LEN=0055 INSTALLED UNKN
			018 "DIA CIR PLASTIC
		0200/1057	LEN=0050 INSTALLED UNKN
		0200/0376	BMSEN 66/0214/0200/0320
			2 0 66004 0 04 1281+39
			BARSHINGER
		0200/0339	BMSBG 66/0214/0200/0320
			ARBOR DR
		0200/0309	(T705)
			018 "DIA CIRC METAL
		0200/0257	LEN=9999 INSTALLED UNKN
	045380 FT	045380 FT	2 0 66004 0 04 1277+99
			NC HESS FARM RD
			SWAMP RD
			(SR2089 SEG 0040/1736)
		S 0200/0000	LENGTH(AH 2009 BK 3025)
		0180/2893	BMSEN 66/0214/0180/2808
			YORK
		0180/2850	SPRINGFIELD T
			2 0 66010 0 06 0787+93
			E.BR.CORDORO
		0180/2808	BMSBG 66/0214/0180/2808
			SWAMP HOLLOW LN
		0180/2576	(PRDR)
			018 "DIA CIRC METAL
		0180/2490	LEN=0060 INSTALLED UNKN
			018 "DIA CIRC METAL
		0180/2166	LEN=0052 INSTALLED UNKN
			018 "DIA CIRC METAL
		0180/1614	LEN=0042 INSTALLED UNKN

DIR: B TOTAL LEN: 11.465 MI. DIST: 08-4 SR: 214
LEFT MUN: SPRINGFIELD T RIGHT MUN: SPRINGFIELD T

			028"H 20"W METAL ARCH
		0180/0027	LEN=0010 INSTALLED 1997
			018 "DIA CIR PLASTIC
2 0 66010 0 06 0759+86 042355 FT		0180/0010	LEN=0060 INSTALLED UNKN
IRON STONE HILL RD		042355 FT	
(SR2087 SEG 0010/0000) 0180/0000		S 0180/0000	LENGTH(AH 3025 BK 3054)
			018 "DIA CIR PLASTIC
		0170/2768	LEN=0035 INSTALLED UNKN
			018 "DIA CIR PLASTIC
		0170/2013	LEN=0040 INSTALLED UNKN
			018 "DIA CIR PLASTIC
		0170/1832	LEN=0040 INSTALLED UNKN
			024 "DIA CIR PLASTIC
		0170/1710	LEN=0040 INSTALLED UNKN
			030 "DIA CIR PLASTIC
		0170/0633	LEN=0035 INSTALLED UNKN
			FIELDSTONE LN
		0170/0582	(PRDR)
039301 FT		039301 FT	2 0 66010 0 06 0729+32
		S 0170/0000	LENGTH(AH 3054 BK 2280)
			072 "DIA CIRC METAL
		0160/1474	LEN=0050 INSTALLED UNKN
			LEHMAN RD
		0160/1414	(T431)
			018 "DIA CIR PLASTIC
		0160/1135	LEN=0050 INSTALLED UNKN
HILL RD			
(T429) 0160/1095			
			024 "DIA CIR PLASTIC
		0160/0770	LEN=0040 INSTALLED UNKN
			018 "DIA CIR PLASTIC
		0160/0470	LEN=0035 INSTALLED UNKN
			018 "DIA CIR PLASTIC
		0160/0072	LEN=0040 INSTALLED UNKN
037021 FT		037021 FT	2 0 66010 0 06 0706+52
		S 0160/0000	LENGTH(AH 2280 BK 2824)
DIAMOND RD			
(T432) 0154/2636			
			I-83
		0154/1977	OP ID 66/0083/0094/0585

DIR: B TOTAL LEN: 11.465 MI. DIST: 08-4 SR: 214
LEFT MUN: SPRINGFIELD T RIGHT MUN: SPRINGFIELD T

				TR.E.BR.CODO STRUCTURE LENGTH 25 FT
			0154/1706	BMSID 66/0214/0154/1706 SPRINGFIELD RD
		==	0154/1443	(T399)
0 0 00000 0 00 0000+00 034197 FT			034197 FT	
LOUCKS ST (T707)	0154/0000	==	5 0154/0000	LENGTH(AH 2824 BK 2817) 042 "DIA CIRC METAL
			0150/2773	LEN=0100 INSTALLED UNKN
				024 "DIA CIR PLASTIC
			0150/0980	LEN=0040 INSTALLED UNKN 024 "DIA CIR PLASTIC
			0150/0586	LEN=0055 INSTALLED UNKN 024 "DIA CIR PLASTIC
			0150/0250	LEN=0045 INSTALLED UNKN
LOUCKS ST (T707)	0150/0226 031380 FT	==	031380 FT	2 0 66010 0 05 0664+16 NC DUNKARD VALLEY RD
				ORE ST (TWP)
				MFC BEGIN = D SPRINGFIELD
MAIN ST (SR3001 SEG 0200/1023)	0150/0000		5 0150/0000	LOGANVILLE B LENGTH(AH 2817 BK 3477) UNNAMED AL
		==	0138/3267	(BORO)
GLATELTER ST (BORO)	0138/2795	==		
				WATER ST
		==	0138/2391	(BORO)
				018 "DIA CIRC METAL
			0138/2304	LEN=0042 INSTALLED UNKN
LOGANVILLE-SPRINGFIELD (PRDR)	0138/1178	==		
				CARDINAL DR
		==	0138/1058	(BORO)
0 0 00000 0 00 0000+00 027903 FT			027903 FT	

DIR: B TOTAL LEN: 11.465 MI. DIST: 08-4 SR: 214
LEFT MUN: LOGANVILLE B RIGHT MUN: LOGANVILLE B

```
NORTH ST                                                    NC MAIN ST
(SR3100 SEG 0002/0000)
SUSQUEHANNA TR                                                MFC BEGIN = C
(SR3001 SEG 0220/0000)   0138/0000                        S 0138/0000 LENGTH(AH 3477 BK 2301)

                                                            0134/0044 BMSEN 66/0214/0134/0000
                         025602 FT                          025602 FT   0 00000 0   0 0000+00
                                                                      WATER STREET
                                                                      BMSBG 66/0214/0134/0000
                                                          S 0134/0000 LENGTH(AH 2301 BK 2179)
                                                                      ROCKDALE DR
                                                       ==   0126/1966 (TWP )

                                                                      LOGANVILLE
                                                            0126/0985 SPRINGFIELD T
MORNINGSIDE WY                                                        ERINVALE LN
(TWP )                    0126/0626                 ==  ==  0126/0626 (TWP )
                         023423 FT                          023423 FT 0 0 00000 0 00 0000+00
                                                                      PLAYER BLVD
                                                                      (TWP )
                                                          S 0126/0000 LENGTH(AH 2179 BK 1773)

                         021650 FT                          021650 FT 0 0 00000 0 00 0000+00
                                                          S 0124/0000 LENGTH(AH 1773 BK 1473)
                                                                      DEERE LN
                                                       ==   0114/1293 (TWP )

                         020177 FT                          020177 FT 0 0 00000 0 00 0000+00
                                                                      MILL DR
                                                                      (TWP )
                                                       ==  S 0114/0000 LENGTH(AH 1473 BK 2442)
FAIRWAY CT
(TWP )                    0100/2044                 ==

                                                                      022"H 36"W ELLIP METAL
                                                            0100/1060 LEN=0045 INSTALLED UNKN
                                                                      018 "DIA CIRC CONCR
```

DIR: B TOTAL LEN: 11.465 MI. DIST: 08-4 SR: 214
LEFT MUN: SPRINGFIELD T RIGHT MUN: SPRINGFIELD T

	0100/0995	LEN=0036 INSTALLED UNKN
		UNION CHURCH RD
	0100/0481	(T523)
2 0 66049 0 00 0089+36 017735 FT	017735 FT	
CLUB FARM RD		
(T521) 0100/0000	0100/0000	LENGTH(AH 2442 BK 2811)
		018 "DIA CIRC CONCR
	0090/2012	LEN=0027 INSTALLED UNKN
2 0 66049 0 00 0117+47 014924 FT	014924 FT	
VALLEY RD		
(SR3020 SEG 0080/0000)		
REYNOLDS MILL RD	NC REYNOLDS MILL RD	
(SR3017 SEG 0010/0000) 0090/0000	0090/0000	LENGTH(AH 2811 BK 2949)
		024 "DIA CIRC METAL
	0080/2042	LEN=0036 INSTALLED 1997
		028"H 20"W METAL ARCH
	0080/1892	LEN=0010 INSTALLED 1998
		028"H 20"W METAL ARCH
	0080/0027	LEN=0070 INSTALLED 1998
2 0 66048 0 02 0559+72 011975 FT	011975 FT	
GLATFELTER STATIONS RD		
(SR3020 SEG 0070/2308) 0080/0000	0080/0000	LENGTH(AH 2949 BK 2162)
		018 "DIA CIRC METAL
	0070/2132	LEN=0085 INSTALLED 1998
		TRIB CODORUS
		STRUCTURE LENGTH 13 FT
	0070/1478	BMSID 66/0214/0070/1478
		028"H 20"W METAL ARCH
	0070/0901	LEN=0050 INSTALLED 1998
		024 "DIA CIR PLASTIC
	0070/0629	LEN=0040 INSTALLED 1998
		036"H 48"W CONC STRUCT
	0070/0010	LEN=0036 INSTALLED UNKN
009813 FT	009813 FT	2 0 66096 0 00 0083+57
	NC VALLEY RD	

DIR: B TOTAL LEN: 11.465 MI. DIST: 08-4 SR: 214
LEFT MUN: SPRINGFIELD T RIGHT MUN: SPRINGFIELD T

		SPRING RD
		(T510)
	S 0070/0000	LENGTH(AH 2162 BK 3393)
		021"H 15"W METAL ARCH
	0060/3048	LEN=0040 INSTALLED 1998
		021"H 15"W METAL ARCH
	0060/2839	LEN=0040 INSTALLED 1998
		024 "DIA CIRC METAL
	0060/2436	LEN=0048 INSTALLED UNKN
		028"H 20"W METAL ARCH
	0060/2310	LEN=0040 INSTALLED 1998
		018 "DIA CIRC METAL
	0060/2006	LEN=0040 INSTALLED 1998
		024 "DIA CIR PLASTIC
	0060/1766	LEN=0040 INSTALLED 1998
		018 "DIA CIRC METAL
	0060/1603	LEN=0040 INSTALLED 1998
		SPRINGFIELD
	0060/1052	SEVEN VALLEYS B
		UNION CHURCH RD
	0060/1030	(BORO)
		021"H 15"W METAL ARCH
	0060/0740	LEN=0050 INSTALLED 1998
		021"H 15"W METAL ARCH
	0060/0332	LEN=0050 INSTALLED 1998
	0060/0039	BMSEN 66/0214/0060/0000
006420 FT	006420 FT	2 0 66096 0 00 0049+57
		FISHELS CK
		BMSBG 66/0214/0060/0000
	S 0060/0000	LENGTH(AH 3393 BK 1852)
		MULBURY ST
	0050/1753	(BORO)
		018 "DIA CIRC METAL
	0050/1341	LEN=0040 INSTALLED UNKN
		018 "DIA CIRC METAL
	0050/1026	LEN=0046 INSTALLED UNKN
		018 "DIA CIRC METAL
	0050/0816	LEN=0046 INSTALLED UNKN
		018 "DIA CIRC METAL
	0050/0634	LEN=0045 INSTALLED UNKN
		013"H 17"W ELLIP METAL
	0050/0420	LEN=0044 INSTALLED UNKN
004568 FT	004568 FT	2 0 66096 0 00 0031+08
		018 "DIA CIRC METAL
		LEN=0045 INSTALLED UNKN
	S 0050/0000	LENGTH(AH 1852 BK 1284)
		021"H 15"W METAL ARCH
	0040/0916	LEN=0030 INSTALLED 1998
		071"H 47"W ELLIP METAL
	0040/0712	LEN=0040 INSTALLED 1999

DIR: B TOTAL LEN: 11.465 MI. DIST: 08-4 SR: 214
LEFT MUN: SEVEN VALLEYS B RIGHT MUN: SEVEN VALLEYS B

```
                                                  FREYSTOWN LN
                                          ==  0040/0163 (BORO)
                  003284 FT                   003284 FT 2 0 66096 0 00 0018+24
                                              S 0040/0000 LENGTH(AH 1284 BK 1824)
                                                  033 "DIA CIRC METAL
                                              0030/1768 LEN=0040 INSTALLED UNKN
                                                  SHAFFER LN
                                          ==  0030/1443 (BORO)
COLLEGE AV
(BORO)            0030/1106           ==
                                                  PARK ST
                                          ==  0030/0959 (BORO)
                                                  018 "DIA CIRC CONCR
                                              0030/0589 LEN=0024 INSTALLED UNKN
                                                  MASON ST
                                          ==  0030/0562 (BORO)
CROSS ST
(BORO)            0030/0346           ==
                                                  018 "DIA CIRC CONCR
                                              0030/0327 LEN=0022 INSTALLED UNKN
                                                  018 "DIA CIRC METAL
                                              0030/0002 LEN=0022 INSTALLED UNKN
                  001460 FT                   001460 FT 2 0 66096 0 00 0000+00
                                                  MAIN ST
                                                  (SR3018 SEG 0010/0000)
                                                NC CHURCH ST
                                              S 0030/0000 LENGTH(AH 1824 BK 1460)
                                                  024 "DIA CIRC CONCR
                                              0020/1460 LEN=0025 INSTALLED UNKN
                                                  PENN CENTRAL CORPORATIO
                                              0020/1336 OVERPASS IS RR X-ING
CHERRY ST
(BORO)            0020/1223           ==
                                                  018 "DIA CIRC CONCR
                                              0020/1002 LEN=0030 INSTALLED UNKN
                                              0020/0662 BMSEN 66/0214/0020/0370
                                                  1 0 00715 7 00 0013+75
                                                  S BRANCH CODORUS CK
                                              0020/0541 BMSBG 66/0214/0020/0370
                                                NC MAIN ST
                                                  SEVEN VALLEYS
                                              0020/0133 NORTH CODORUS T
                  000000 FT                   000000 FT 1 0 00715 7 00 0017+33
                                                NC SEVEN VALLEYS RD
                                                  SEVEN VALLEYS RD
                                                  (SR0616 SEG 0210/0000)
                                              INTER-BK SEVEN VALLEYS RD
                                                  (SR0616 SEG 0210/0000)
                                                  MFC BEGIN = D
                                              S 0020/0000 LENGTH(AH 1460 BK 0000)
```

DIR: B TOTAL LEN: 15.951 MI. DIST: 08-4 SR: 194
LEFT MUN: CARROLL T RIGHT MUN: CARROLL T

082625 FT

084223 FT
INTER-AHD BALTIMORE ST
(SR0074 SEG 1070/0000)
BALTIMORE ST
0350/2164 (SR0074 SEG 1070/0000)
018 "DIA CIRC METAL
0350/2053 LEN=0042 INSTALLED 2005

018 "DIA CIRC CONCR
0350/1354 LEN=0042 INSTALLED UNKN

080461 FT

082059 FT 1 0 00374 0 00 0293+02
S 0350/0000 LENGTH(AH 2164 BK 2425)

DIR: B TOTAL LEN: 15.951 MI. DIST: 08-4 SR: 194
LEFT MUN: CARROLL T RIGHT MUN: CARROLL T

			WESTERLAU DR
		0340/2203	(PRDR)
			CARROLL
		0340/2171	FRANKLIN T
BY-PASS RD (T880)	0340/2137		
		0340/1955	BMSEN 66/0194/0340/1937
			1 0 00374 0 00 0288+18
			TR.N.BERM'N
		0340/1937	BMSBG 66/0194/0340/1937
			030 "DIA CIR PLASTIC
		0340/1573	LEN=0051 INSTALLED 2005
			048 "DIA CIRC METAL
		0340/1001	LEN=0052 INSTALLED UNKN
BY-PASS RD (T880)	0340/0690		
			KRALL CT
		0340/0479	(PRDR)
	078036 FT	079634 FT	1 0 00374 0 00 0267+30
			STONEY RUN RD
			(T884)
		NC	BALTIMORE RD
		S 0340/0000	LENGTH(AH 2425 BK 3072)
GLENVIEW DR (PRDR)	0320/3065		
NORTH ST (PRDR)	0320/2512		
			OLD CABIN HOLLOW RD
			(TWP)
			FRANKLIN
SPRING ST (SR4036 SEG 0030/1585)	0320/2113	0320/2113	FRANKLINTOWN B
			018 "DIA CIRC CONCR
		0320/1650	LEN=0042 INSTALLED UNKN
			SOUTH ST
		0320/1640	(BORO)
SOUTH AV (BORO)	0320/1192		
			QUEEN ST
		0320/1078	(BORO)
			TIMBER AV
		0320/0810	(BORO)
FIREHOUSE ST (BORO)	0320/0333		
FRANKLINTOWN RD (T853)	0320/0098		
	074964 FT	076562 FT	1 0 00374 0 00 0236+58
		NC	BALTIMORE ST
			FRANKLINTOWN
			FRANKLIN T
		S 0320/0000	LENGTH(AH 3072 BK 0785)

DIR: B TOTAL LEN: 15.951 MI. DIST: 08-4 SR: 194
LEFT MUN: FRANKLIN T RIGHT MUN: FRANKLIN T

	074179 FT	075777 FT	1 0 00374 0 00 0228+73
			CHARLES RD
			(PRDR)
		0310/0000	LENGTH(AH 0785 BK 3042)
			018 "DIA CIRC CONCR
		0300/3020	LEN=0042 INSTALLED UNKN
			018 "DIA CIRC CONCR
		0300/2533	LEN=0040 INSTALLED UNKN
			018 "DIA CIRC CONCR
		0300/1956	LEN=0032 INSTALLED UNKN
			018 "DIA CIRC CONCR
		0300/1528	LEN=0036 INSTALLED UNKN
			018 "DIA CIRC CONCR
		0300/1160	LEN=0032 INSTALLED UNKN
	071137 FT	072735 FT	1 0 00374 0 00 0198+31
		0300/0000	LENGTH(AH 3042 BK 2235)
			024 "DIA CIRC CONCR
		0290/2102	LEN=0043 INSTALLED UNKN
			024 "DIA CIRC CONCR
		0290/1344	LEN=0052 INSTALLED UNKN
			FRANKLIN
		0290/1082	WASHINGTON T
			024 "DIA CIRC CONCR
		0290/0735	LEN=0057 INSTALLED UNKN
			DEARDORFF RD
		0290/0650	(T883)
			015 "DIA CIRC CONCR
		0290/0347	LEN=0040 INSTALLED UNKN
	068902 FT	070500 FT	1 0 00374 0 00 0175+96
			WATER RD
			(T841)
		0290/0000	LENGTH(AH 2235 BK 1670)
			018 "DIA CIR PLASTIC
		0280/1668	LEN=0008 INSTALLED 2007
STATE GAME RD (T853)	0280/1330		
			018 "DIA CIRC CONCR
		0280/0606	LEN=0058 INSTALLED UNKN
			018 "DIA CIRC CONCR
		0280/0101	LEN=0040 INSTALLED UNKN
	067232 FT	068830 FT	1 0 00374 0 00 0159+26
		0280/0000	LENGTH(AH 1670 BK 2254)
			018 "DIA CIRC CONCR

DIR: B TOTAL LEN: 15.951 MI. DIST: 08-4 SR: 194
LEFT MUN: WASHINGTON T RIGHT MUN: WASHINGTON T

```
                                                 0270/1173 LEN=0036 INSTALLED UNKN

                                                 0270/0376 BMSEN 66/0194/0270/0358
                                                           1 0 00374 0 00 0140+27
                                                           T NB BERMUD
                                                 0270/0358 BMSBG 66/0194/0270/0358
                    064978 FT                    066576 FT 1 0 00374 0 00 0136+72
                                                           MOUNT TOP RD
                                                           (T856)
                                              ==   S 0270/0000 LENGTH(AH 2254 BK 2868)
BRITTANY LN RD
(TWP )              0260/2855             ==
                                                           024 "DIA CIRC CONCR
                                                 0260/2836 LEN=0032 INSTALLED UNKN


                                                           015 "DIA CIRC CONCR
                                                 0260/1360 LEN=0038 INSTALLED UNKN
BIG DAM RD
(T861)              0260/1027             ==

                                                 0260/0040 BMSEN 66/0194/0260/0000
                    062110 FT                    063708 FT 1 0 00374 0 00 0108+07
                                                           N.B.BERMUDIA
                                                           BMSBG 66/0194/0260/0000
                                                   S 0260/0000 LENGTH(AH 2868 BK 2250)

                                                           024 "DIA CIRC CONCR
                                                 0250/1540 LEN=0070 INSTALLED UNKN
BARRENS CHURCH RD                                          BARRENS CHURCH RD
(T862)              0250/1500             ==   ==   0250/1500 (T862)


                    059860 FT                    061458 FT 1 0 00374 0 00 0085+25
                                                   S 0250/0000 LENGTH(AH 2250 BK 2096)

                                                           024 "DIA CIRC CONCR
                                                 0240/1460 LEN=0042 INSTALLED UNKN
                                                           015 "DIA CIRC CONCR
                                                 0240/1133 LEN=0040 INSTALLED UNKN
                                                           NAILOR RD
                                              ==   0240/1028 (T855)

                    057764 FT                    059362 FT 1 0 00374 0 00 0064+55
                                                   S 0240/0000 LENGTH(AH 2096 BK 1897)
```

DIR: B TOTAL LEN: 15.951 MI. DIST: 08-4 SR: 194
LEFT MUN: WASHINGTON T RIGHT MUN: WASHINGTON T

		0230/1728	018 "DIA CIRC CONCR LEN=0045 INSTALLED UNKN
		0230/0314	024 "DIA CIRC CONCR LEN=0043 INSTALLED UNKN
	055867 FT	057465 FT	1 0 00374 0 00 0045+58 RIDGE RD (TWP)
PONDTOWN RD (SR4032 SEG 0010/1482)	0230/0000	0230/0000	LENGTH(AH 1897 BK 2627)
		0220/2612	018 "DIA CIR PLASTIC LEN=0020 INSTALLED 2007
		0220/1518	024 "DIA CIRC CONCR LEN=0046 INSTALLED UNKN
		0220/0104	BMSEN 66/0194/0220/0090 1 0 00374 0 00 0020+04 T.BERMUDIAN
1 0 00374 0 00 0019+28	053240 FT	0220/0090	BMSBG 66/0194/0220/0090
LEATHERY RD (T640)	0220/0000	054838 FT 0220/0000	LENGTH(AH 2627 BK 1905)
		0210/1733	015 "DIA CIRC METAL LEN=0040 INSTALLED UNKN
	051335 FT	052933 FT	1 0 00374 0 00 0000+00 CREEK RD (SR4012 SEG 0010/0000)
		0210/0000	LENGTH(AH 1905 BK 1984)
		0200/1957	BMSEN 66/0194/0200/1796 1 0 00190 0 01 0834+90 BERMUDIAN CREEK
		0200/1807	BMSBG 66/0194/0200/1796 BR.BERMUDIAN STRUCTURE LENGTH 8 FT
		0200/1457	BMSID 66/0194/0200/1457 SHIPPENSBURG RD
		0200/1280	(TB43) 014"H 23"W ELLIP CONC
		0200/1200	LEN=0035 INSTALLED 2016 LC TO SHIPPENSBURG RD
		0200/1126	(CONN)

DIR: B TOTAL LEN: 15.951 MI. DIST: 08-4 SR: 194
LEFT MUN: WASHINGTON T RIGHT MUN: WASHINGTON T

```
1 0 00190 0 01 0816+71 049351 FT                    050949 FT
LAKE MEADE RD
(SR4044 SEG 0010/0726)  0200/0000                 5 0200/0000 LENGTH(AH 1984 BK 2546)

                                                    018 "DIA CIRC CONCR
                                                  0190/1423 LEN=0036 INSTALLED UNKN

                                                  0190/0308 BMSEN 66/0194/0190/0211
                                                            1 0 00190 0 01 0793+56
                                                            MUD RUN
                                                  0190/0202 BMSBG 66/0194/0190/0211
1 0 00190 0 01 0791+34 046805 FT                  048403 FT
FISH & GAME RD
(T842)                  0190/0000                 5 0190/0000 LENGTH(AH 2546 BK 2609)
                                                            024 "DIA CIRC CONCR
                                                  0180/2380 LEN=0043 INSTALLED UNKN
                                                            018 "DIA CIRC CONCR
                                                  0180/1904 LEN=0042 INSTALLED UNKN

                        044196 FT                 045794 FT 1 0 00190 0 01 0765+52
                                                 5 0180/0000 LENGTH(AH 2609 BK 2833)

                                                            018 "DIA CIRC CONCR
                                                  0170/1729 LEN=0048 INSTALLED UNKN
                                                            018 "DIA CIRC CONCR
                                                  0170/1205 LEN=0032 INSTALLED UNKN
                                                            018 "DIA CIRC CONCR
                                                  0170/0826 LEN=0039 INSTALLED UNKN
                                                            018 "DIA CIRC CONCR
                                                  0170/0572 LEN=0040 INSTALLED UNKN
                                                            014"H 23"W ELLIP CONC
                                                  0170/0046 LEN=0063 INSTALLED 2016
1 0 00190 0 01 0737+19 041363 FT                  042961 FT DAVIDSBURG RD
BAKERS WATERING TROUGH                                      (SR4008 SEG 0030/0000)
(TWP )                  0170/0000                 5 0170/0000 LENGTH(AH 2833 BK 3433)
                                                            015 "DIA CIRC CONCR
                                                  0160/3240 LEN=0038 INSTALLED UNKN
                                                            018 "DIA CIRC CONCR
                                                  0160/2655 LEN=0034 INSTALLED UNKN
                                                            015 "DIA CIRC CONCR
                                                  0160/2100 LEN=0035 INSTALLED UNKN
```

DIR: B TOTAL LEN: 15.951 MI. DIST: 08-4 SR: 194
LEFT MUN: WASHINGTON T RIGHT MUN: WASHINGTON T

			014"H 12"W ELLIP CONC
		0160/1678	LEN=0032 INSTALLED 2016
			024 "DIA CIRC CONCR
		0160/1273	LEN=0040 INSTALLED 2016
			018 "DIA CIRC CONCR
		0160/0670	LEN=0031 INSTALLED UNKN
ROLAND RD (T800)	0160/0013		
	037930 FT	039528 FT	1 0 00190 0 01 0703+07
			HOFFMAN RD
			(T805)
		0160/0000	LENGTH(AH 3433 BK 2877)
			015 "DIA CIRC CONCR
		0150/2452	LEN=0038 INSTALLED UNKN
			RED RUN
			STRUCTURE LENGTH 33 FT
		0150/1886	BMSID 66/0194/0150/1886
			018 "DIA CIRC CONCR
		0150/1250	LEN=0036 INSTALLED UNKN
			018 "DIA CIRC CONCR
		0150/0476	LEN=0036 INSTALLED 2016
			018 "DIA CIRC CONCR
		0150/0045	LEN=0036 INSTALLED 2016
	035053 FT	036651 FT	1 0 00190 0 01 0674+50
		0150/0000	LENGTH(AH 2877 BK 2462)
			018 "DIA CIRC CONCR
		0140/1902	LEN=0035 INSTALLED 2016
			018 "DIA CIRC CONCR
		0140/1472	LEN=0032 INSTALLED 2016
			RED RUN CHURCH RD
		0140/1224	(T802)
			015 "DIA CIRC CONCR
		0140/0942	LEN=0035 INSTALLED UNKN
			015 "DIA CIRC CONCR
		0140/0190	LEN=0034 INSTALLED UNKN
1 0 00190 0 01 0649+77	032591 FT	034189 FT	
ANTHONY RD (T812)	0140/0000	0140/0000	LENGTH(AH 2462 BK 2467)
			018 "DIA CIRC CONCR
		0130/2245	LEN=0032 INSTALLED 2016
			048"H 48"W CONCR ARCH
		0130/1570	LEN=0056 INSTALLED UNKN
RUPPERT RD (T801)	0130/1022		

DIR: B TOTAL LEN: 15.951 MI. DIST: 08-4 SR: 194
LEFT MUN: WASHINGTON T RIGHT MUN: WASHINGTON T

			018 "DIA CIRC CONCR
		0130/0875	LEN=0040 INSTALLED UNKN
			018 "DIA CIRC CONCR
		0130/0557	LEN=0032 INSTALLED 2016
	030124 FT	031722 FT	1 0 00190 0 01 0625+10
			BERMUDIAN CHURCH RD
			(TBC)
		S 0130/0000	LENGTH(AH 2467 BK 2882)
			015 "DIA CIRC CONCR
		0120/2424	LEN=0030 INSTALLED UNKN
			018 "DIA CIRC CONCR
		0120/2245	LEN=0034 INSTALLED 2016
			015 "DIA CIRC CONCR
		0120/2130	LEN=0030 INSTALLED UNKN
			001 "DIA CIRC CONCR
		0120/1705	LEN=0034 INSTALLED UNKN
			001 "DIA CIRC CONCR
		0120/1267	LEN=0060 INSTALLED UNKN
			024 "DIA CIRC CONCR
		0120/0258	LEN=0045 INSTALLED UNKN
	027242 FT	028840 FT	1 0 00190 0 01 0596+80
			EISENHART MILL RD
			(T388)
		S 0120/0000	LENGTH(AH 2882 BK 3008)
			015 "DIA CIRC CONCR
		0110/2592	LEN=0034 INSTALLED UNKN
			018 "DIA CIRC CONCR
		0110/1802	LEN=0007 INSTALLED 2016
			015 "DIA CIRC CONCR
		0110/1090	LEN=0087 INSTALLED UNKN
			018 "DIA CIRC CONCR
		0110/0470	LEN=0034 INSTALLED 2016
1 0 00190 0 01 0566+70	024234 FT	025832 FT	
REYNOLDS RD			
(T472)	0110/0000	S 0110/0000	LENGTH(AH 3008 BK 2348)
		0100/1877	BMSEN 66/0194/0100/1884
			1 0 00190 0 01 0542+98
			REYNOLDS RUN
		0100/1855	BMSBG 66/0194/0100/1884
			018 "DIA CIRC METAL
		0100/1736	LEN=0034 INSTALLED UNKN
			EISENHART MILL RD
		0100/1479	(T388)
			018 "DIA CIRC CONCR
		0100/1076	LEN=0040 INSTALLED UNKN

DIR: B TOTAL LEN: 15.951 MI. DIST: 08-4 SR: 194
LEFT MUN: WASHINGTON T RIGHT MUN: WASHINGTON T

			015 "DIA CIRC CONCR
		0100/0518	LEN=0032 INSTALLED UNKN
	021886 FT	023484 FT	1 0 00190 0 01 0542+98
			NC BALTIMORE PK
		REF-BK	HARRISBURG ST
			(SR0194 SEG 0340/1584)
			BK-ADAMS (01)
		0100/0000	LTH AH 002348 BK 000100
	021886 FT	023484 FT	AH-ADAMS (01)
		7094/0000	LTH AH 000100 BK 001757
		REF-AHD	ABBOTTSTOWN PK
			(SR0194 SEG 0190/0000)
		0090/1757	PENN T
			018"H 24"W ELLIP CONC
		0090/1735	LEN=0001 INSTALLED UNKN
			BEAVER CREEK RD
		0090/0760	(TWP)
			YOUNGS RD
		0090/0241	(T344)
1 0 00190 0 01 0525+16	020129 FT	021727 FT	
HERSHEY HEIGHTS RD			
(TWP)	0090/0000	0090/0000	LENGTH(AH 1757 BK 3570)
			036 "DIA CIR PLASTIC
		0080/2365	LEN=0060 INSTALLED 2004
			018 "DIA CIRC CONCR
		0080/2105	LEN=0036 INSTALLED UNKN
			024 "DIA CIRC CONCR
		0080/0660	LEN=0040 INSTALLED UNKN
	016559 FT	018157 FT	1 0 00190 0 01 0489+52
			HICKORY LN
			(T390)
		0080/0000	LENGTH(AH 3570 BK 2460)
			018"H 28"W ELLIP CONC
		0070/2435	LEN=0044 INSTALLED UNKN
			015"H 21"W ELLIP METAL
		0070/0818	LEN=0038 INSTALLED UNKN

DIR: B TOTAL LEN: 15.951 MI. DIST: 08-4 SR: 194
LEFT MUN: PENN T RIGHT MUN: PENN T

LEFT			RIGHT	
	014099 FT		015697 FT	1 0 00190 0 01 0465+13
				PENN
				HANOVER B
			0070/0000	LENGTH(AH 2460 BK 2643)
				AGAPE LN
			0060/2603	(BORO)
				018 "DIA CIRC CONCR
			0060/2233	LEN=0082 INSTALLED UNKN
FLICKINGER RD (BORO)	0060/2204			
				MOULSTOWN RD
EISENHOWER DR (BORO)	0060/2006			(SR3072 SEG 0010/0000)
			0060/2006	
UNNAMED AL (PRDR)	0060/1770			
UNNAMED AL (BORO)	0060/1476			
UNNAMED AL (BORO)	0060/1256			
				KEAGY AV
			0060/1090	(BORO)
				012 "DIA CAST IRON
			0060/0562	LEN=0042 INSTALLED UNKN
				HOLLYWOOD AV
			0060/0553	(BORO)
UNNAMED AL (BORO)	0060/0440			
	011456 FT		013054 FT	1 0 00190 0 01 0438+70
				WITMER AV
				(BORO)
			0060/0000	LENGTH(AH 2643 BK 2843)
				012 "DIA CAST IRON
			0050/2833	LEN=0032 INSTALLED UNKN
ALLEY (BORO)	0050/2433			
				WILSON AV
			0050/2204	(BORO)
				UNNAMED AL
			0050/2016	(BORO)
				012"H 15"W ELLIP METAL
			0050/1881	LEN=0031 INSTALLED UNKN
				WASHINGTON AV
			0050/1708	(BORO)
				UNNAMED AL
			0050/1310	(BORO)
				018 "DIA CIRC METAL
			0050/1024	LEN=0036 INSTALLED UNKN
				(APRA) S & S EDWARD SNY
				GRANT DR
		POI		(BORO)

DIR: B TOTAL LEN: 15.951 MI. DIST: 08-4 SR: 194

LEFT MUN: HANOVER B			RIGHT MUN: HANOVER B	
			0050/0995	
				UNNAMED AL
			0050/0750	(BORO)
				UNNAMED AL
			0050/0393	(BORO)
UNNAMED AL (BORO)	0050/0260			
				018 "DIA CIRC CONCR
			0050/0027	LEN=0001 INSTALLED UNKN
	008613 FT		010211 FT	1 0 00190 0 01 0410+30
				MCKINLEY AV
				(BORO)
			S 0050/0000	LENGTH(AH 2843 BK 2904)
				018 "DIA CIRC CONCR
			0040/2875	LEN=0001 INSTALLED UNKN
				018 "DIA CIRC METAL
			0040/2585	LEN=0036 INSTALLED UNKN
				UNNAMED AL
			0040/2560	(BORO)
				ELM AV
			0040/2256	(BORO)
				UNNAMED AL
			0040/2026	(BORO)
UNNAMED AL (BORO)	0040/1874			
				UNNAMED AL
			0040/1770	(BORO)
				RIDGE AV
			0040/1618	(BORO)
RIDGE AV (BORO)	0040/1509			
				UNNAMED AL
			0040/1460	(BORO)
				PHILADELPHIA ST
			0040/1207	(BORO)
				000"H 00"W **UNKNOWN**
			0040/1201	LEN=0032 INSTALLED UNKN
HIGHLAND AV (BORO)	0040/0938			
				UNNAMED AL
			0040/0917	(BORO)
				STOCK ST
				(BORO)
			0040/0661	
SZWOYER AL (BORO)	0040/0426			
			0040/0366	(AAR 540847W)#TRKS 02
				UNNAMED AL
			0040/0144	(BORO)
	005709 FT		007307 FT	1 0 00190 0 01 0381+26

DIR: B TOTAL LEN: 15.951 MI. DIST: 08-4 SR: 194
LEFT MUN: HANOVER B RIGHT MUN: HANOVER B

			FULTON ST
			(BORO)
CHESTNUT ST			MFC BEGIN = C
(BORO)	0040/0000	0040/0000	LENGTH(AH 2904 BK 1598)
			LC TO CHESTNUT ST
		0030/1512	(BORO)
			UNNAMED AL
		0030/1294	(BORO)
			NORTH ST
		0030/1231	(BORO)
			BAER AV
		0030/1040	(BORO)
			UNNAMED AL
		0030/0788	(BORO)
			UNNAMED AL
		0030/0557	(BORO)
			LOCUST ST
		0030/0532	(BORO)
			SCHOOL AV
		0030/0278	(BORO)
			012 "DIA CIRC CONCR
		0030/0042	LEN=0001 INSTALLED UNKN
			005709 FT 1 0 00190 0 01 0365+28
			NC BROADWAY ST
			YORK ST
			(SR0116 SEG 0060/0000)
		INTER-BK	FREDERICK ST
			(SR0116 SEG 0060/0000)
	005709 FT		MFC BEGIN = C
LTH AH 000100 BK 000100	7031/0000	0030/0000	LTH AH 001598 BK 000100
	005709 FT	005709 FT	
		7022/0000	LTH AH 000100 BK 002146
		INTER-AHD	FREDERICK ST
			(SR0116 SEG 0040/0000)
			CENTENNIAL AV
HIGH ST			(BORO)
(SR0116 SEG 0040/0000)	0020/2146	0020/2146	
ALLEY			
(BORO)	0020/1900		
STONER AV			
(BORO)	0020/1651		
			MEADE AV
		0020/1381	(BORO)
			FLEMING AV
		0020/0975	(BORO)
		0020/0719	BMSEN 66/0194/0020/0730
			1 0 00230 0 01 0035+54
			TR.PLUM CRK.

DIR: B TOTAL LEN: 15.951 MI. DIST: 08-4 SR: 194
LEFT MUN: HANOVER B RIGHT MUN: HANOVER B

```
                                                  0020/0707 BMSBG 66/0194/0020/0730
                                                            FORNEY AV
                                                            (BORO)
                                                  0020/0648
                                                  0020/0171 (APRA) SANDRUCK- JOHN F
                                                            KILPATRICK AV
                                                  0020/0076 (BORO)
                        003563 FT                 003563 FT 1 0 00230 0 01 0035+54
                                                            HANOVER
                                                            PENN T
                                                S 0020/0000 LENGTH(AH 2146 BK 3563)
                                                            024 "DIA CIRC METAL
                                                  0010/3152 LEN=0036 INSTALLED UNKN
                                                            STUART AV
                                                  0010/3145 (T336)
UNKNOWN RD
(TWP )                  0010/3137
                                                            WESTMINSTER AV
                                                  0010/2679 (SR3073 SEG 0060/1075)
                                                            018 "DIA CIRC METAL
                                                  0010/2665 LEN=0042 INSTALLED UNKN
DEWCO RD
(TWP )                  0010/2297
                                                            018 "DIA CAST IRON
                                                  0010/2190 LEN=0036 INSTALLED UNKN
UNNAMED AL
(PRDR)                  0010/1830
                                                            024 "DIA CIRC CONCR
                                                  0010/1494 LEN=0034 INSTALLED UNKN
                                                            BLETTNER AV
                                                  0010/1454 (T434)
                                                            UNNAMED AL
                                                  0010/1312 (TWP )
ORCHARD LN
(PRDR)                  0010/0828
                                                            024 "DIA CIRC CONCR
                                                  0010/0815 LEN=0054 INSTALLED UNKN
                                                  0010/0554 BMSEN 66/0194/0010/0523
                                                            1 0 00230 0 00 0005+35
                                                            PLUM CREEK
                                                  0010/0523 BMSBG 66/0194/0010/0523
                                                            018 "DIA CIRC CONCR
                                                  0010/0115 LEN=0045 INSTALLED UNKN
                        000000 FT                 000000 FT 1 0 00230 0 00 0000+00
                                                        NC FREDERICK ST
                                                * REF-BK  HANOVER PK
                                                            (SR0194 SEG 0180/2450)
                                                            MFC BEGIN = B
                                                             BK-ADAMS          (01)
                                                S 0010/0000 LENGTH(AH 3563 BK 0000)
```

DIR: B TOTAL LEN: 6.672 MI. DIST: 08-4 SR: 182
LEFT MUN: YORK T RIGHT MUN: YORK T

035230 FT

MERRIN RD
(TWP) 0160/0567

2 0 66050 0 01 0210+70 032410 FT
WOODSIDE DR
(TWP) 0160/0000

LYNWOOD DR
(TWP) 0150/1897

POWDER MILL RD
(TWP) 0150/0856
SECURITY DR
(TWP) 0150/0422

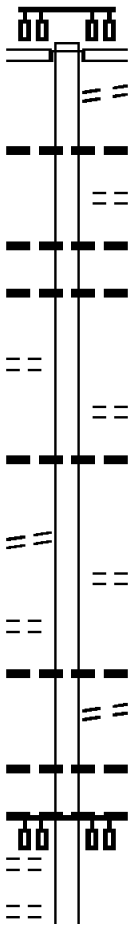

035221 FT
INTER-AHD FARM LN
(PRDR)
QUEEN ST
(SR0074 SEG 0550/1634)
0160/2820
TO 0074/0550 SH
0160/2699 (CONN)
018 "DIA CIRC METAL
0160/2342 LEN=0032 INSTALLED UNKN
COURSE RD
0160/2184 (TWP)
015 "DIA CIRC METAL
0160/1954 LEN=0032 INSTALLED UNKN
015 "DIA CIRC METAL
0160/1465 LEN=0040 INSTALLED UNKN

CHRONISTER FARM RD
0160/0336 (PRDR)
018 "DIA CIRC METAL
0160/0112 LEN=0030 INSTALLED UNKN
032401 FT
5 0160/0000 LENGTH(AH 2820 BK 2547)
SOUTHVIEW DR
0150/2386 (TWP)

015 "DIA CIRC METAL
0150/1752 LEN=0040 INSTALLED UNKN
VIREO RD
0150/1313 (TWP)
024 "DIA CIRC METAL
0150/1283 LEN=0030 INSTALLED UNKN
015 "DIA CIRC METAL
0150/0892 LEN=0050 INSTALLED UNKN
0150/0856

DIR: B TOTAL LEN: 6.672 MI. DIST: 08-4 SR: 182
LEFT MUN: YORK T RIGHT MUN: YORK T

			CROSSWAY (TWP)
2 0 66050 0 01 0240+20 029863 FT ASSOCIATES DR (TWP)	0150/0000	029854 FT 0150/0000	MFC BEGIN = C LENGTH(AH 2547 BK 1688)
		0144/1294	KEYWAY DR (TWP)
TO 8007/0750 SH (CONN)	0145/1221	0144/1215	FROM 8007/0010 SH (CONN)
015 "DIA CIRC METAL LEN=0025 INSTALLED UNKN RAMP D RD (SR8007 SEG 0750/0000) RAMP B RD (SR8007 SEG 0010/0567)	0145/1105	0144/1105	018 "DIA CIRC CONCR LEN=0048 INSTALLED UNKN RAMP D RD (SR8007 SEG 0750/0000) RAMP B RD (SR8007 SEG 0010/0567)
	0145/1080	0144/1080	
BMSEN 66/0182/0144/0855	0145/0993	0144/0993	BMSEN 66/0182/0144/0855
015 "DIA CIRC METAL LEN=0025 INSTALLED UNKN 0 0 00000 0 00 0000+00 183	0145/0863	0144/0863	018 "DIA CIRC CONCR LEN=0032 INSTALLED UNKN 2 0 66050 0 01 0272+64 183
BMSBG 66/0182/0144/0855	0145/0855	0144/0855	BMSBG 66/0182/0144/0855
RAMP C RD (SR8007 SEG 0500/0511) RAMP A RD (SR8007 SEG 0250/0000)	0145/0770	0144/0768	RAMP C RD (SR8007 SEG 0500/0511) RAMP A RD (SR8007 SEG 0250/0000)
		0144/0702	018 "DIA CIRC METAL LEN=0050 INSTALLED UNKN
015 "DIA CIRC METAL LEN=0025 INSTALLED UNKN FROM 8007/0500 SH (CONN)	0145/0718		
	0145/0672	0144/0562	TO 8007/0250 SH (CONN)
015 "DIA CIRC METAL LEN=0025 INSTALLED UNKN 0 0 00000 0 00 0000+00 028166 FT PINE GROVE RD (T729) PINE GROVE CIRCLE (TWP)	0145/0525	0144/0525 028166 FT	015 "DIA CIRC METAL LEN=0055 INSTALLED UNKN 0 0 00000 0 00 0000+00 PINE GROVE RD (T729) PINE GROVE CIRCLE (TWP)
MFC BEGIN = C LENGTH(AH 1697 BK 1950)	0145/0000	0144/0000	MFC BEGIN = C LENGTH(AH 1688 BK 1950)
		0140/1735	018 "DIA CIRC METAL LEN=0040 INSTALLED UNKN JOPPA RD
		0140/1499	(T508) SKYLARK DR

DIR: B TOTAL LEN: 6.672 MI. DIST: 08-4 SR: 182
LEFT MUN: YORK T RIGHT MUN: YORK T

		0140/0981	(TWP)
			030 "DIA CIRC METAL
		0140/0686	LEN=0040 INSTALLED 2003
SOUTHFIELD DR			
(TWP)	0140/0636		
			WREN TE
		0140/0488	(TWP)
	026216 FT	026216 FT	2 0 66050 0 01 0272+64
			NC LEADER HEIGHTS RD
			GEORGE ST
			(SR3001 SEG 0320/0000)
			MFC BEGIN = C
		0140/0000	LENGTH(AH 1950 BK 2092)
			012 "DIA CIRC METAL
		0120/1362	LEN=0027 INSTALLED UNKN
			WISE RD
		0120/0893	(TWP)
LEADER HEIGHTS SCHOOL D			
(PRDR)	0120/0614		
			018 "DIA CIRC METAL
		0120/0062	LEN=0038 INSTALLED UNKN
2 0 66050 0 01 0293+85	024124 FT	024124 FT	
FAIR ACRES DR			MFC BEGIN = D
(TWP)	0120/0000	0120/0000	LENGTH(AH 2092 BK 1978)
			018 "DIA CIRC CONCR
		0110/0465	LEN=0040 INSTALLED UNKN
MONUMENT RD			
(T508)	0110/0374		
	022146 FT	022146 FT	2 0 66050 0 01 0313+63
		0110/0000	LENGTH(AH 1978 BK 2262)
			012 "DIA CIRC METAL
		0100/1930	LEN=0030 INSTALLED 1999
			027"H 36"W ELLIP METAL
		0100/1108	LEN=0038 INSTALLED UNKN
			036 "DIA CIRC METAL
		0100/0624	LEN=0046 INSTALLED UNKN
			018"H 27"W ELLIP METAL
		0100/0365	LEN=0072 INSTALLED UNKN
		0100/0013	BMSEN 66/0182/0100/0000
	019884 FT	019884 FT	2 0 66050 0 01 0336+25
			TR.S.BR.CODO
			BMSBG 66/0182/0100/0000
		0100/0000	LENGTH(AH 2262 BK 2796)

DIR: B TOTAL LEN: 6.672 MI. DIST: 08-4 SR: 182
LEFT MUN: YORK T RIGHT MUN: YORK T

				018 "DIA CIRC METAL
			0090/2238	LEN=0066 INSTALLED UNKN
				015"H 24"W ELLIP CONC
			0090/1853	LEN=0042 INSTALLED UNKN
				024 "DIA CIRC CONCR
			0090/1065	LEN=0030 INSTALLED UNKN
IMPERIAL DR (T509)	0090/0947			
			0090/0738	BMSEN 66/0182/0090/0700
				2 0 66050 0 01 0357+23
				TRIB TO S BR CODORUS CK
			0090/0700	BMSBG 66/0182/0090/0700
				015 "DIA CIR PLASTIC
			0090/0113	LEN=0050 INSTALLED UNKN
	017088 FT		017088 FT	2 0 66050 0 01 0364+11
				YORK
				SPRING GARDEN T
		S	0090/0000	LENGTH(AH 2796 BK 1434)
				015 "DIA CIRC CONCR
			0080/1275	LEN=0075 INSTALLED 1999
	015654 FT		015654 FT	2 0 66050 0 01 0378+45
				CROLL SCHOOL RD
				(SR3042 SEG 0210/1995)
		S	0080/0000	LENGTH(AH 1434 BK 1479)
				018"H 30"W ELLIP CONC
			0070/1470	LEN=0060 INSTALLED UNKN
				024"H 38"W ELLIP CONC
			0070/1430	LEN=0072 INSTALLED 2015
				036"H 00"W MULT CONCR
			0070/0760	LEN=0040 INSTALLED UNKN
				018 "DIA CIRC CONCR
			0070/0363	LEN=0030 INSTALLED UNKN
	014175 FT		014175 FT	2 0 66050 0 01 0393+12
		S	0070/0000	LENGTH(AH 1479 BK 2169)
				024 "DIA CIRC METAL
			0060/1762	LEN=0040 INSTALLED UNKN
				018 "DIA CIRC METAL
			0060/1300	LEN=0040 INSTALLED 1999
			0060/0936	(AAR 534880H)#TRKS 01
				014"H 24"W ELLIP METAL
			0060/0482	LEN=0030 INSTALLED UNKN
				015 "DIA CIRC METAL
			0060/0176	LEN=0030 INSTALLED UNKN
	012006 FT		012006 FT	2 0 66050 0 01 0414+81
		S	0060/0000	LENGTH(AH 2169 BK 1901)

DIR: B TOTAL LEN: 6.672 MI. DIST: 08-4 SR: 182
LEFT MUN: SPRING GARDEN T RIGHT MUN: SPRING GARDEN T

		015"H 21"W ELLIP CONC
	0050/1781	LEN=0028 INSTALLED UNKN
		015"H 21"W ELLIP CONC
	0050/1689	LEN=0030 INSTALLED UNKN
		015 "DIA CIRC CONCR
	0050/1531	LEN=0028 INSTALLED UNKN
		024 "DIA CIRC METAL
	0050/1277	LEN=0028 INSTALLED UNKN
		015"H 21"W ELLIP CONC
	0050/0406	LEN=0030 INSTALLED UNKN
2 0 66050 0 01 0434+08 010105 FT		NC INDIAN ROCK DAM RD
INDIAN ROCK DAM RD		
(SR3052 SEG 0010/0000) 0050/0000	5 0050/0000	LENGTH(AH 1901 BK 1418)
	0040/1398	BMSEN 66/0182/0040/1269
		SPRING GARDEN
	0040/1284	WEST MANCHESTER T
		2 0 66094 0 00 0001+76
		S.B. CODORUS
	0040/1269	BMSBG 66/0182/0040/1269
		048 "DIA CIRC METAL
	0040/0860	LEN=0060 INSTALLED UNKN
008687 FT	008687 FT	2 0 66094 0 00 0015+00
		INDIAN ROCK DAM RD
		(SR3044 SEG 0050/1552)
		MFC BEGIN = C
	5 0040/0000	LENGTH(AH 1418 BK 3796)
		036 "DIA CIRC CONCR
	0030/3455	LEN=0026 INSTALLED UNKN
		036 "DIA CIRC ALUMIN
	0030/2530	LEN=0050 INSTALLED UNKN
		018 "DIA CIRC CONCR
	0030/1443	LEN=0036 INSTALLED UNKN
004891 FT	004891 FT	2 0 66094 0 00 0052+30
		OLD SALEM RD
		(T495)
	5 0030/0000	LENGTH(AH 3796 BK 1377)
	0020/0277	BMSEN 66/0182/0020/0259
		2 0 66094 0 00 0063+35
		TR CODORUS

DIR: B TOTAL LEN: 6.672 MI. DIST: 08-4 SR: 182
LEFT MUN: WEST MANCHESTER T RIGHT MUN: WEST MANCHESTER T

```
                                                    0020/0259 BMSBG 66/0182/0020/0259
                                                              (APRA) GLOBAL STONE PEN
GLOBAL STONE PENROCK IN                                       GLOBAL STONE PENROCK IN
(PRDR)                    0020/0065                 0020/0065 (PRDR)
                                                              COLLEGE AVENUE
                                                    0020/0012 OP ID 66/3046/0070/0000
                          003514 FT                 003514 FT 2 0 66094 0 00 0066+07
                                                  S 0020/0000 LENGTH(AH 1377 BK 3514)
                                                              018 "DIA CIRC CONCR
                                                    0010/3482 LEN=0028 INSTALLED UNKN
                                                              018 "DIA CIRC CONCR
                                                    0010/3459 LEN=0061 INSTALLED UNKN

WEST KING ST
(T514)                    0010/2583
                                                              024"H 38"W CONCR ARCH
                                                    0010/2403 LEN=0064 INSTALLED 2002
                                                              024"H 38"W CONCR ARCH
                                                              LEN=0064 INSTALLED 2002
                                                    0010/2399 (AAR 535203J)#TRKS 01
SUMNER ST
(T523)                    0010/2346
                                                              008 "DIA CIRC METAL
                                                    0010/2219 LEN=0030 INSTALLED UNKN
                                                              LEMON ST
                                                    0010/2194 (T536)
                                                              036 "DIA CIRC CONCR
                                                    0010/1983 LEN=0030 INSTALLED UNKN
                                                              015 "DIA CIRC METAL
                                                    0010/1932 LEN=0028 INSTALLED UNKN
                                                              015 "DIA CIRC METAL
                                                    0010/1835 LEN=0030 INSTALLED UNKN
                                                    0010/1422 (AAR 872472D)#TRKS 03
                                                              018 "DIA CIRC CONCR
                                                    0010/1387 LEN=0036 INSTALLED UNKN
DIAMOND ST
(T527)                    0010/1158
                                                    0010/0676 BMSEN 66/0182/0010/0665
                                                              2 0 66094 0 01 0094+56
                                                              T.TO CODORUS
                                                    0010/0665 BMSBG 66/0182/0010/0665
                                                              MASON AV
                                                    0010/0257 (TWP )
                          000000 FT                 000000 FT 2 0 66094 0 01 0101+21
                                                          NC HOKES MILL RD
                                                              MARKET ST
                                                              (SR0462 SEG 0040/2331)

                                                              MFC BEGIN = D
                                                  S 0010/0000 LENGTH(AH 3514 BK 0000)
```

DIR: N TOTAL LEN: 9.089 MI. DIST: 08-4 SR: 181
LEFT MUN: YORK HAVEN B RIGHT MUN: YORK HAVEN B

	047958 FT		047990 FT
			INTER-AHD RIVER DR
			(SR1015 SEG 0010/0000)
LANDVALE ST			LANDVALE ST
(SR0382 SEG 0010/0000)	0250/0867		0250/0867 (SR1019 SEG 0090/1151)
THIRD ST			
(BORO)	0250/0694	==	
SECOND ST			
(BORO)	0250/0351	==	
			018 "DIA CIRC METAL
			0250/0340 LEN=0034 INSTALLED UNKN
			GAY ST
		== ==	0250/0213 (BORO)
	047091 FT		047123 FT 1 0 00250 0 02 0552+13
			FRONT ST
			(BORO)
			NC PENNSYLVANIA AV
		==	S 0250/0000 LENGTH(AH 0867 BK 2000)
			036 "DIA CIRC CONCR
			0240/1765 LEN=0001 INSTALLED UNKN
			CHURCH ST
		==	0240/1632 (BORO)
			SCHOOL ST
		==	0240/1189 (BORO)
			DUNKLE AV
		==	0240/0994 (BORO)
UNNAMED AL			
(BORO)	0240/0787	==	
			UNNAMED AL
		==	0240/0763 (BORO)
			SUSQUEHANNA ST
		==	0240/0440 (BORO)
			YORK HAVEN
			0240/0411 NEWBERRY T
	045091 FT		045123 FT 1 0 00250 0 02 0531+32
			NC FRONT STREET
			SOUTH DR
			(T957)
		==	S 0240/0000 LENGTH(AH 2000 BK 2781)

DIR: N TOTAL LEN: 9.089 MI. DIST: 08-4 SR: 181
LEFT MUN: NEWBERRY T RIGHT MUN: NEWBERRY T

```
                                                          FALLSVIEW AV
                                                 ==
                                                   0230/1369 (T958)
                                                          024 "DIA CIRC METAL
                                                   0230/1050 LEN=0034 INSTALLED 2006
                                                          INDUSTRIAL DR/JAMES CRA
                                                 ==
                                                   0230/0644 (PRDR)
                                                          018 "DIA CIRC METAL
                                                   0230/0150 LEN=0066 INSTALLED 2006
                042310 FT                          042342 FT 1 0 00250 0 02 0503+51
                                                 S 0230/0000 LENGTH(AH 2781 BK 1977)
                                                          060 "DIA CIRC METAL
                                                   0220/1977 LEN=0060 INSTALLED UNKN
                                                          018 "DIA CIRC METAL
                                                   0220/1813 LEN=0040 INSTALLED 2006

                040333 FT                          040365 FT 1 0 00250 0 02 0483+74
                                                 S 0220/0000 LENGTH(AH 1977 BK 1930)
                                                          024 "DIA CIRC CONCR
                                                   0210/1508 LEN=0036 INSTALLED 2006
                                                          WERTZ AV
                                                 ==
                                                   0210/1360 (T988)
FAIRMOUNT AV
(T990)            0210/0945                ==
                                                          BOUNDRY AV
                                                 == ==
                                                   0210/0597 (T984)
                                                 POI       0210/0400 (APRA) J & A
                                                          MHP RD
                                                 ==
                                                   0210/0234 (PRDR)
                                                          024 "DIA CIRC METAL
                                                   0210/0227 LEN=0028 INSTALLED UNKN
                                                          024 "DIA CIRC METAL
                                                   0210/0041 LEN=0028 INSTALLED UNKN
                038403 FT                          038435 FT 1 0 00250 0 02 0464+44
                                                          KLINE AV
                                                          (T981)
                                                 ==
                                                 S 0210/0000 LENGTH(AH 1930 BK 2266)
                                                          HIGHLAND AV
                                                 ==
                                                   0200/1925 (T985)
PEAR AV
(T986)            0200/1425                ==
                                                          018 "DIA CIRC METAL
                                                   0200/0848 LEN=0050 INSTALLED UNKN
                                                          CONEWAGO AV
                                                 ==
                                                   0200/0798 (T985)
```

DIR: N TOTAL LEN: 9.089 MI. DIST: 08-4 SR: 181
LEFT MUN: NEWBERRY T RIGHT MUN: NEWBERRY T

CONEWAGO AV (T985)	0200/0554	0200/0406	BMSEN 66/0181/0200/0000 NEWBERRY
		0200/0203	EAST MANCHESTER T
	036137 FT	036169 FT	1 0 00250 0 02 0441+78 NC YORK HAVEN RD CONOWAGO CK.
			BMSBG 66/0181/0200/0000
		S 0200/0000	LENGTH(AH 2266 BK 1025) CREEK BOTTOM RD
CONEWAGO CREEK RD (SR1004 SEG 0070/1848)	0190/0968	0190/0968	(T953) 018 "DIA CIRC CONCR
		0190/0922	LEN=0070 INSTALLED UNKN 024 "DIA CIRC CONCR
		0190/0578	LEN=0040 INSTALLED UNKN
	035112 FT	035144 FT	1 0 00250 0 02 0431+88 NC N GEORGE ST UPPER CREEK BOTTOM RD (T953)
		S 0190/0000	LENGTH(AH 1025 BK 2781) MUSSER RUN STRUCTURE LENGTH 15 FT
		0180/2724	BMSID 66/0181/0180/2724 LC FROM RENTZELS DR
		0180/2069	(CONN) RENTZELS DR (TWP) NC GEORGE STREET
			036 "DIA CIRC METAL
		0180/1200	LEN=0052 INSTALLED UNKN MEETING HOUSE RD
		0180/0504	(T933)
	032331 FT	032363 FT	1 0 00250 0 02 0401+78 NC GEORGE STREET EXT EAST MANCHESTER MANCHESTER B
FARM LN (TWP)	0180/0000	S 0180/0000	LENGTH(AH 2781 BK 2202) FENWICK DR
		0170/1655	(T920)
MANHAVEN DR (BORO)	0170/1591		024 "DIA CIRC METAL
		0170/1478	LEN=0040 INSTALLED 2006 024 "DIA CIRC METAL
		0170/1090	LEN=0065 INSTALLED UNKN PARKVIEW RD

DIR: N TOTAL LEN: 9.089 MI. DIST: 08-4 SR: 181
LEFT MUN: MANCHESTER B RIGHT MUN: MANCHESTER B

LEFT		RIGHT
		0170/1051 (BORO)
		024 "DIA CIRC METAL
		0170/0420 LEN=0040 INSTALLED UNKN
1 0 00250 0 02 0379+76 030129 FT		030161 FT
PARK ST		
(BORO)	0170/0000	5 0170/0000 LENGTH(AH 2202 BK 1818)
		MANCHESTER ST
		0160/1455 (BORO)
		018 "DIA CIRC CONCR
		0160/0818 LEN=0033 INSTALLED UNKN
		COOPER ST
		0160/0797 (BORO)
		024 "DIA CIRC METAL
		0160/0407 LEN=0030 INSTALLED UNKN
	028311 FT	028343 FT 1 0 00250 0 02 0361+58
		MAPLE ST
		(SR0921 SEG 0180/0000)
		5 0160/0000 LENGTH(AH 1818 BK 1162)
UNKNOWN AL		
(BORO)	0150/1081	
YORK ST		
(SR1031 SEG 0070/0040)		
(SR1031 SEG 0071/0110)		
TO 1031/0070 SH		YORK ST
(CONN)	0150/1046	(SR1031 SEG 0070/0040)
YORK ST		0150/1046 (SR1031 SEG 0071/0110)
(SR1031 SEG 0071/0110)		
(SR1031 SEG 0070/0040)	0150/0923	
		ALLEY
		0150/0626 (BORO)
		SLANT AVE
		0150/0564 (BORO)
CHURCH ST		
(BORO)	0150/0319	
	027149 FT	027181 FT 1 0 00250 0 02 0350+13
		PIKE AV
		(BORO)
		5 0150/0000 LENGTH(AH 1162 BK 2009)
ROOSEVELT AV		
(BORO)	0140/1620	
		BOXWOOD RD
		0140/1553 (BORO)
SUNSET DR		
(BORO)	0140/1355	
		STRICKLER AVE
		0140/1124 (BORO)
MUSSER ST		

DIR: N TOTAL LEN: 9.089 MI. DIST: 08-4 SR: 181
LEFT MUN: MANCHESTER B RIGHT MUN: MANCHESTER B

```
(SR0921 SEG 0170/0728)  0140/0950          0140/0950

                        025140 FT          025172 FT 1 0 00250 0 02 0330+04
                                                 NC MAIN ST
                                                      FORGE HILL RD
                                                      (T937)
                                               S 0140/0000 LENGTH(AH 2009 BK 1269)
                                                      MANCHESTER
                                           0130/1239 EAST MANCHESTER T
LOUCKS ST
(T916)                  0130/1055

                                                      036"H 60"W ELLIP METAL
                                           0130/0396 LEN=0045 INSTALLED UNKN
                        023871 FT          023903 FT 1 0 00250 0 02 0317+46
                                                      SUNSET DR
                                                      (T943)
                                               S 0130/0000 LENGTH(AH 1269 BK 2181)
COTTAGE DR
(T944)                  0120/1601

GLEN DR
(TWP )                  0120/0991          0120/0991

1 0 00250 0 02 0295+65  021690 FT          021722 FT
BESHORE SCHOOL RD
(T935)                  0120/0000          S 0120/0000 LENGTH(AH 2181 BK 2312)
                                                      020"H 30"W ELLIP METAL
                                           0110/2020 LEN=0060 INSTALLED UNKN
                                                      BRICKYARD RD
                                           0110/1980 (T939)

                                                      STEAMBOAT BL
                                                      (TWP )
                                           0110/0304
SHADY LN
(PRDR)                  0110/0022
                        019378 FT          019410 FT 1 0 00250 0 01 0272+79
                                               S 0110/0000 LENGTH(AH 2312 BK 2339)
                                                      024"H 00"W MULT METAL
                                           0100/2240 LEN=0050 INSTALLED UNKN
                                                      018 "DIA CIRC CONCR
                                           0100/1642 LEN=0055 INSTALLED UNKN
                                                      EAST MANCHESTER
```

DIR: N TOTAL LEN: 9.089 MI. DIST: 08-4 SR: 181
LEFT MUN: EAST MANCHESTER T RIGHT MUN: EAST MANCHESTER T

LEFT		RIGHT	
		0100/1347	MANCHESTER T
			042 "DIA CIRC CONCR
		0100/0975	LEN=0040 INSTALLED UNKN
MORGAN LN (TWP)	0100/0605		
			072"H 72"W CON BOX CUL
		0100/0307	LEN=0056 INSTALLED UNKN
	017039 FT	017071 FT	1 0 00250 0 01 0249+40
		5 0100/0000	LENGTH(AH 2339 BK 2013)
			036 "DIA CIRC CONCR
		0090/1500	LEN=0050 INSTALLED UNKN
			018 "DIA CIRC CONCR
		0090/1003	LEN=0065 INSTALLED UNKN
	015026 FT	015058 FT	1 0 00250 0 01 0229+69
			STARVIEW RD
CHURCH RD (SR0238 SEG 0150/2290)	0090/0000		(SR1010 SEG 0010/0000)
		5 0090/0000	LENGTH(AH 2013 BK 2046)
			018 "DIA CIRC CONCR
		0080/1780	LEN=0065 INSTALLED UNKN
			T.CODORUS
			STRUCTURE LENGTH 26 FT
		0080/1577	BMSID 66/0181/0080/1577
HIGH ST (T949)	0080/0811		
SAINT MARKS ST (T936)	0080/0215		
	012980 FT	013012 FT	1 0 00250 0 01 0208+67
			EMIG RD
			(SR1012 SEG 0010/0000)
		5 0080/0000	LENGTH(AH 2046 BK 2061)
			014 "DIA CIRC CONCR
		0070/1540	LEN=0035 INSTALLED UNKN
			036 "DIA CIRC CONCR
		0070/1442	LEN=0040 INSTALLED UNKN
SINKING SPRINGS LN (T839)	0070/1408		SINKING SPRINGS LN
		0070/1408	(T839)
APPELL AV (T978)	0070/0795		
			ABERDEEN RD
			(T971)
		0070/0234	
1 0 00250 0 01 0189+82	010919 FT	010951 FT	DUNDEE RD
PRIVATE DR			(T942)
(TWP)	0070/0000	5 0070/0000	LENGTH(AH 2061 BK 1404)

DIR: N TOTAL LEN: 9.089 MI. DIST: 08-4 SR: 181
LEFT MUN: MANCHESTER T RIGHT MUN: MANCHESTER T

				044"H 64"W ELLIP METAL
			0060/1350	LEN=0050 INSTALLED UNKN
	009515 FT		009547 FT	1 0 00250 0 01 0175+78
LOCUST LN				LOCUST LN
(T943)	0060/0000		S 0060/0000	(T943) LENGTH(AH 1404 BK 2407)
LONGVIEW RD				
(T947)	0050/1939			
				HAYSHIRE DR
			0050/1738	(T950)
KEYSTONE DR				HAYSHIRE DR
(T945)	0050/0547		0050/0547	(T950)
1 0 00250 0 01 0151+46	007108 FT		007140 FT	
SYCAMORE LN				
(T937)	0050/0000		S 0050/0000	LENGTH(AH 2407 BK 1936)
				NAGOW ST
			0040/1758	(T953)
KNOLL LN				
(T974)	0040/1583			
				015 "DIA CIRC METAL
			0040/1529	LEN=0040 INSTALLED UNKN
				018 "DIA CIRC CONCR
			0040/1343	LEN=0031 INSTALLED UNKN
				HAKE ST
			0040/1108	(T951)
				018 "DIA CIRC CONCR
			0040/1077	LEN=0040 INSTALLED UNKN
				015 "DIA CIRC METAL
			0040/0906	LEN=0040 INSTALLED UNKN
				018 "DIA CIRC CONCR
			0040/0826	LEN=0029 INSTALLED UNKN
				018 "DIA CIRC CONCR
			0040/0660	LEN=0037 INSTALLED UNKN
				018 "DIA CIRC CONCR
			0040/0475	LEN=0029 INSTALLED UNKN
				018 "DIA CIRC CONCR
			0040/0260	LEN=0039 INSTALLED UNKN
				WOODLAND VIEW DR
			0040/0222	(T900)
				018 "DIA CIRC CONCR
			0040/0070	LEN=0035 INSTALLED UNKN
	005172 FT		005204 FT	1 0 00250 0 01 0132+52
			S 0040/0000	LENGTH(AH 1936 BK 1301)
				SKYVIEW DR
			0030/1063	(TB24)

DIR: N TOTAL LEN: 9.089 MI. DIST: 08-4 SR: 181
LEFT MUN: MANCHESTER T RIGHT MUN: MANCHESTER T

		0030/0688	036"H 60"W ELLIP METAL LEN=0070 INSTALLED UNKN MASONIC DR (T957)
		0030/0629	
		0030/0577	018 "DIA CIRC CONCR LEN=0060 INSTALLED UNKN
		0030/0251	015 "DIA CIRC CONCR LEN=0060 INSTALLED UNKN
PENNDOT STOCKYARD (GOVT)	0030/0065 003871 FT	003903 FT	1 0 00250 0 00 0119+51 MFC BEGIN = C
		0030/0000	LENGTH(AH 1301 BK 1707)
		0020/1681	018 "DIA CIRC CONCR LEN=0090 INSTALLED UNKN
018 "DIA CIRC CONCR LEN=0040 INSTALLED UNKN	0021/1656		
		0020/1457	FROM 8017/0010 SH (CONN)
RAMP A RD (SR8017 SEG 0010/1016)	0021/1190		
		0020/1177	RAMP A RD (SR8017 SEG 0010/1016)
018 "DIA CIRC CONCR LEN=0075 INSTALLED UNKN	0021/1186		
		0020/1059	018 "DIA CIRC CONCR LEN=0024 INSTALLED UNKN
RAMP B RD (SR8017 SEG 0020/0000)	0021/1056	0020/1030	RAMP B RD (SR8017 SEG 0020/0000)
024 "DIA CIRC CONCR LEN=0075 INSTALLED UNKN	0021/1044		
064"H 88"W ELLIP CONC LEN=0168 INSTALLED UNKN	0021/0950		
		0020/0810	064"H 88"W ELLIP METAL LEN=0213 INSTALLED UNKN
I-83 OP ID 66/0083/0214/1056	0021/0825	0020/0790	I-83 OP ID 66/0083/0214/1056
024 "DIA CIRC CONCR LEN=0075 INSTALLED UNKN	0021/0502		
RAMP D RD (SR8017 SEG 0250/0000)			RAMP D RD (SR8017 SEG 0250/0000)
RAMP C RD (SR8017 SEG 0500/0873)			RAMP C RD (SR8017 SEG 0500/0873)
LIGHTNER RD (SR4046 SEG 0010/1867)	0021/0497	0020/0463	LIGHTNER RD (SR4046 SEG 0010/1867)
BMSEN 66/0181/0020/0304 1 0 00250 0 00 0106+31	0021/0406		

DIR: N TOTAL LEN: 9.089 MI. DIST: 08-4 SR: 181
LEFT MUN: MANCHESTER T RIGHT MUN: MANCHESTER T

T.CODORUS CK
BMSBG 66/0181/0020/0304 0021/0375
018 "DIA CIRC CONCR
LEN=0015 INSTALLED UNKN 0021/0371

0020/0372 BMSEN 66/0181/0020/0304
1 0 00250 0 00 0106+31
T.CODORUS CK
0020/0341 BMSBG 66/0181/0020/0304

FROM 4046/0010 SH
(CONN) 0021/0108

018 "DIA CIRC CONCR
0020/0028 LEN=0028 INSTALLED UNKN
1 0 00250 0 00 0102+69 002175 FT
WOODLAND AV
(T838)
LENGTH(AH 1696 BK 2175) 0021/0000

002196 FT 1 0 00250 0 00 0102+69
WOODLAND AV
(T838)
0020/0000 LENGTH(AH 1707 BK 2196)
018 "DIA CIRC CONCR
0010/1920 LEN=0060 INSTALLED UNKN
018 "DIA CIRC CONCR
0010/1623 LEN=0060 INSTALLED UNKN
018 "DIA CIRC CONCR
0010/1372 LEN=0060 INSTALLED UNKN

HEIDLELBERG AVE
(TWP) 0011/1326
TAFT AVE
(T810) 0011/1012

TAFT AV
0010/1034 (T810)
FRELEN RD
0010/0905 (T823)

FRELEN RD
(T823) 0011/0879
WILSON AVE
(T833) 0011/0775

WILSON AV
0010/0794 (T833)
UNKNOWN RD
UNKNOWN RD
(TWP) 0011/0514

0010/0537 (TWP)
STATE ST
0010/0206 (T823)

TO 0030/0331 SH
(CONN) 0011/0185

024 "DIA CIRC CONCR
0010/0054 LEN=0072 INSTALLED UNKN
0 0 00000 0 00 0000+00 000000 FT
NC GEORGE ST
ARSENAL BL
(SR0030 SEG 0341/0000)
(SR0030 SEG 0340/0000)

000000 FT 1 0 00250 0 00 0080+46
NC GEORGE ST
ARSENAL BL
(SR0030 SEG 0340/0000)
(SR0030 SEG 0341/0000)

GEORGE ST INTER-BK
(SR3065 SEG 0030/0534)
MFC BEGIN = B
LENGTH(AH 2175 BK 0000) 0011/0000

INTER-BK GEORGE ST
(SR3065 SEG 0030/0534)
MFC BEGIN = B
0010/0000 LENGTH(AH 2196 BK 0000)

DIR: B TOTAL LEN: 9.569 MI. DIST: 08-4 SR: 177
LEFT MUN: FAIRVIEW T RIGHT MUN: FAIRVIEW T

	050523 FT		050523 FT	
			INTER-AHD	OLD YORK RD (SR0262 SEG 0080/0000) VALLEY RD
OLD YORK RD (SR0262 SEG 0080/0000)	0220/1381		0220/1381	(SR0262 SEG 0080/0000) 014"H 23"W ELLIP CONC
			0220/1233	LEN=0032 INSTALLED UNKN TRIB TO FISHING CREEK STRUCTURE LENGTH 13 FT
			0220/1005	BMSID 66/0177/0220/1005
				018"H 30"W ELLIP METAL
			0220/0085	LEN=0040 INSTALLED UNKN
	049142 FT		049142 FT	2 0 66113 0 00 0076+16 SALEM RD (T684)
SALEM RD (SR1007 SEG 0010/0000)	0220/0000		0220/0000	LENGTH(AH 1381 BK 2202)
			0210/1738	BMSEN 66/0177/0210/1554 2 0 66113 0 00 0069+73 I-83
			0210/1554	BMSBG 66/0177/0210/1554
LOWTHER RD (T973)	0210/1478	POI	0210/1478	(APRA) FAIRVIEW IND PRK 018 "DIA CIRC METAL
			0210/1035	LEN=0066 INSTALLED UNKN YORKTOWN RD (SR4007 SEG 0014/0578)
KELLINGER RD (T927)	0210/1002		0210/1002	
KELLINGER RD (TWP)	0210/0326			
				018 "DIA CIR PLASTIC
			0210/0289	LEN=0080 INSTALLED UNKN
ALFRED DR (TWP)	0210/0139			
	046940 FT		046940 FT	2 0 66113 0 00 0054+46
			0210/0000	LENGTH(AH 2202 BK 2819)
				015 "DIA CIRC CONCR
			0200/2366	LEN=0032 INSTALLED UNKN
				FAIRVIEW
			0200/1293	NEWBERRY T
ALFRED DR (TWP)	0200/0576			
			0200/0022	BMSEN 66/0177/0200/0000
	044121 FT		044121 FT	2 0 66113 0 00 0026+27 FISHING CK.

DIR: B TOTAL LEN: 9.569 MI. DIST: 08-4 SR: 177
LEFT MUN: FAIRVIEW T RIGHT MUN: FAIRVIEW T

			BMSBG 66/0177/0200/0000
		S 0200/0000	LENGTH(AH 2819 BK 0885)
WOODLAND AV (TWP)	0190/0436 043236 FT		
		043236 FT	2 0 66113 0 00 0016+87
		S 0190/0000	LENGTH(AH 0885 BK 1665)
PLEASANT VIEW RD (T910)	0180/0744		
RIDGE RD (T957)	0180/0480 041571 FT		
		041571 FT	2 0 66113 0 00 0000+00
			NC WYNDAMERE RD
			POTTS HILL RD
			(SR0392 SEG 0010/0000)
			NEWBERRY
			FAIRVIEW T
		S 0180/0000	LENGTH(AH 1665 BK 1858)
			018 "DIA CIRC CONCR
		0170/1822	LEN=0041 INSTALLED UNKN
			FAIRVIEW
		0170/1009	NEWBERRY T
			036 "DIA CIRC METAL
		0170/0412	LEN=0048 INSTALLED UNKN
	039713 FT	039713 FT	2 0 66030 0 00 0064+49
		S 0170/0000	LENGTH(AH 1858 BK 1935)
			030 "DIA CIRC METAL
		0160/1848	LEN=0048 INSTALLED UNKN
			024 "DIA CIRC CONCR
		0160/1693	LEN=0040 INSTALLED UNKN
			018 "DIA CIRC CONCR
		0160/0547	LEN=0050 INSTALLED UNKN
			024 "DIA CIRC CONCR
		0160/0242	LEN=0041 INSTALLED UNKN
OLD QUAKER RD (T917)	0160/0032 037778 FT		
		037778 FT	2 0 66030 0 00 0051+65
			OLD QUAKER RD
			(T917)
		S 0160/0000	LENGTH(AH 1935 BK 3292)
			024 "DIA CIRC CONCR
		0150/3198	LEN=0036 INSTALLED UNKN
			024 "DIA CIRC CONCR
		0150/2997	LEN=0034 INSTALLED UNKN

DIR: B TOTAL LEN: 9.569 MI. DIST: 08-4 SR: 177
LEFT MUN: NEWBERRY T RIGHT MUN: NEWBERRY T

```
                                                  024 "DIA CIRC CONCR
                                     0150/1646 LEN=0032 INSTALLED UNKN

                                                  024 "DIA CIRC CONCR
                                     0150/0930 LEN=0028 INSTALLED UNKN

                                                  024 "DIA CIRC CONCR
                                     0150/0032 LEN=0032 INSTALLED UNKN
034486 FT                            034486 FT 2 0 66030 0 00 0019+06
                                          NC POTTS HILL RD
                                                  FIFTH ST
                                                  (BORO)
                                                  NEWBERRY
                                                  LEWISBERRY B
                                     S 0150/0000 LENGTH(AH 3292 BK 1886)
                                                  018 "DIA CIRC CONCR
                                     0140/1880 LEN=0050 INSTALLED UNKN
                                                  018 "DIA CIRC CONCR
                                     0140/1536 LEN=0050 INSTALLED UNKN
                                                  FOURTH ST
                                     0140/1418 (BORO)
                                                  PARSONAGE ST
                                     0140/1121 (BORO)
                                                  018 "DIA CIRC CONCR
                                     0140/0950 LEN=0035 INSTALLED UNKN
                                                  THIRD ST
                                     0140/0932 (BORO)
                                                  SPRUCE LN
                                     0140/0712 (BORO)
                                                  018 "DIA CIRC CONCR
                                     0140/0697 LEN=0035 INSTALLED UNKN
                                                  SECOND ST
                                     0140/0478 (BORO)
                                                  001 "DIA CIRC CONCR
                                     0140/0465 LEN=0035 INSTALLED UNKN
                                                  WALNUT LN
                                     0140/0238 (BORO)
                                                  018 "DIA CIRC CONCR
                                     0140/0225 LEN=0050 INSTALLED UNKN
032600 FT                            032600 FT 2 0 66030 0 00 0000+00
                                          NC MARKET ST
                                                  FRONT ST
                                                  (BORO)
                                     S 0140/0000 LENGTH(AH 1886 BK 3303)
                                     0130/2854 BMSEN 66/0177/0130/2824
                                                  1 1 01997 0 00 0044+79
                                                  BENNETT RUN
                                     0130/2824 BMSBG 66/0177/0130/2824
                                                  LEWISBERRY RD
```

DIR: B TOTAL LEN: 9.569 MI. DIST: 08-4 SR: 177
LEFT MUN: LEWISBERRY B RIGHT MUN: LEWISBERRY B

			(SR0382 SEG 0180/0000)
			LEWISBERRY
		0130/2682	NEWBERRY T
			018 "DIA CIRC CONCR
		0130/2427	LEN=0048 INSTALLED UNKN
			018 "DIA CIRC METAL
		0130/1786	LEN=0120 INSTALLED UNKN
			030 "DIA CIRC METAL
		0130/1432	LEN=0165 INSTALLED UNKN
OLD ROSSVILLE RD (T915)	0130/1100		
			018 "DIA CIRC METAL
		0130/0090	LEN=0152 INSTALLED UNKN
	029297 FT	029297 FT	1 1 01997 0 00 0016+48
		S 0130/0000	LENGTH(AH 3303 BK 1662)
			018 "DIA CIRC CONCR
		0120/1284	LEN=0048 INSTALLED UNKN
			018 "DIA CIRC CONCR
		0120/0889	LEN=0045 INSTALLED UNKN
			018 "DIA CIRC CONCR
		0120/0276	LEN=0058 INSTALLED UNKN
PINETOWN RD (SR4024 SEG 0110/1460)	0120/0260		NEWBERRY
	027635 FT	0120/0260	FAIRVIEW T
		027635 FT	1 1 01997 0 00 0000+00
			030 "DIA CIRC CONCR
			LEN=0066 INSTALLED UNKN
		S 0120/0000	LENGTH(AH 1662 BK 3706)
			OLD ROSSVILLE RD
		0110/3534	(TWP)
			024 "DIA CIRC CONCR
		0110/3242	LEN=0102 INSTALLED UNKN
WHITEFORD DR (TWP)	0110/2598		
			024 "DIA CIRC CONCR
		0110/2142	LEN=0064 INSTALLED UNKN
			018 "DIA CIRC CONCR
		0110/1762	LEN=0082 INSTALLED UNKN
TRAVER DR (T925)	0110/1739		BULL RD
		0110/1739	(T925)
			FAIRVIEW
		0110/1113	NEWBERRY T
			STONEY RUN
			STRUCTURE LENGTH 21 FT

DIR: B TOTAL LEN: 9.569 MI. DIST: 08-4 SR: 177
LEFT MUN: NEWBERRY T RIGHT MUN: NEWBERRY T

			0110/1006	BMSID 66/0177/0110/1006
				NEWBERRY
			0110/0988	WARRINGTON T
				024 "DIA CIRC CONCR
			0110/0344	LEN=0045 INSTALLED UNKN
2 0 66006 0 01 0608+86	023929 FT		023929 FT	
KRONE RD				
(T903)	0110/0000	==	S 0110/0000	LENGTH(AH 3706 BK 2226)
				018 "DIA CIRC CONCR
			0100/2166	LEN=0048 INSTALLED UNKN
				018 "DIA CIRC CONCR
			0100/1758	LEN=0048 INSTALLED UNKN
				018 "DIA CIRC CONCR
			0100/1359	LEN=0048 INSTALLED UNKN
KRONE RD				
(T903)	0100/0295	==		
	021703 FT		021703 FT	2 0 66006 0 01 0587+07
				TWIN LAKES DR
				(T904)
		==	S 0100/0000	LENGTH(AH 2226 BK 3656)
CHURCH RD				
(T902)	0090/3352	==		
				036 "DIA CIRC CONCR
			0090/0350	LEN=0080 INSTALLED UNKN
CHURCH RD				ALPINE RD
(T902)	0090/0257	==	0090/0257	(SR4019 SEG 0080/2775)
				018 "DIA CIRC CONCR
			0090/0186	LEN=0062 INSTALLED UNKN
	018047 FT		018047 FT	2 0 66006 0 01 0550+51
			S 0090/0000	LENGTH(AH 3656 BK 3054)
				018 "DIA CIRC CONCR
			0080/2851	LEN=0055 INSTALLED UNKN
				TR.BEAVER CK
				STRUCTURE LENGTH 15 FT
			0080/2145	BMSID 66/0177/0080/2112
				018 "DIA CIRC CONCR
			0080/1886	LEN=0046 INSTALLED UNKN

DIR: B TOTAL LEN: 9.569 MI. DIST: 08-4 SR: 177
LEFT MUN: WARRINGTON T RIGHT MUN: WARRINGTON T

				T.BEAVER CK.
				STRUCTURE LENGTH 9 FT
			0080/1183	BMSID 66/0177/0080/1183
2 0 66006 0 01 0519+97	014993 FT		014993 FT	
STONE JUG RD				
(T922)	0080/0000	==	S 0080/0000	LENGTH(AH 3054 BK 2838)
				018 "DIA CIRC CONCR
			0070/2782	LEN=0053 INSTALLED UNKN
				018 "DIA CIRC CONCR
			0070/2367	LEN=0046 INSTALLED UNKN
	012155 FT		012155 FT	2 0 66006 0 01 0491+59
				G. PINCHOT STATE PARK R
				(PARK)
		==	S 0070/0000	LENGTH(AH 2838 BK 1829)
MOUNT AIRY RD				
(T912)	0060/1802	==		
	010326 FT		010326 FT	2 0 66006 0 01 0473+10
			S 0060/0000	LENGTH(AH 1829 BK 2274)
				018 "DIA CIRC CONCR
			0050/1755	LEN=0060 INSTALLED UNKN
				018 "DIA CIRC CONCR
			0050/1363	LEN=0065 INSTALLED UNKN
				018 "DIA CIRC METAL
			0050/0901	LEN=0090 INSTALLED UNKN
				024 "DIA CIRC CONCR
			0050/0195	LEN=0088 INSTALLED UNKN
	008052 FT		008052 FT	2 0 66006 0 01 0450+36
			S 0050/0000	LENGTH(AH 2274 BK 2277)
				018 "DIA CIRC CONCR
			0040/1222	LEN=0056 INSTALLED UNKN
MOUNTAIN VIEW CT				

DIR: B TOTAL LEN: 9.569 MI. DIST: 08-4 SR: 177
LEFT MUN: WARRINGTON T RIGHT MUN: WARRINGTON T

(T844)	0040/0198		
	005775 FT	005775 FT	2 0 66006 0 01 0427+59
		S 0040/0000	LENGTH(AH 2277 BK 2383)
			G. PINCHOT STATE PARK R
		0030/2140	(PARK)
LAKE VIEW CT			
(T845)	0030/2019		
			018 "DIA CIRC METAL
		0030/1972	LEN=0058 INSTALLED UNKN
			018 "DIA CIRC CONCR
		0030/1397	LEN=0050 INSTALLED UNKN
			018 "DIA CIRC CONCR
		0030/0938	LEN=0064 INSTALLED UNKN
			018 "DIA CIRC CONCR
		0030/0504	LEN=0038 INSTALLED UNKN
PINETOWN RD			
(SR4031 SEG 0010/0000)	0030/0385		
		0030/0053	BMSEN 66/0177/0030/0000
	003392 FT	003392 FT	2 0 66006 0 01 0403+75
			PINCHOT LK
			BMSBG 66/0177/0030/0000
		S 0030/0000	LENGTH(AH 2383 BK 1272)
			015 "DIA CIRC METAL
		0020/0842	LEN=0066 INSTALLED UNKN
			030 "DIA CIRC METAL
		0020/0678	LEN=0053 INSTALLED UNKN
	002120 FT	002120 FT	1 1 00273 0 00 0020+99
		S 0020/0000	LENGTH(AH 1272 BK 2120)
			WARRINGTON TOWNHOUSES
		0010/1800	(PRDR)
			015"H 00"W MULT CONCR
		0010/0661	LEN=0040 INSTALLED UNKN
		0010/0371	BMSEN 66/0177/0010/0360
			1 1 00273 0 00 0003+73
			WET WEATHER
		0010/0360	BMSBG 66/0177/0010/0360
			018 "DIA CAST IRON
		0010/0026	LEN=0144 INSTALLED UNKN
	000000 FT	000000 FT	1 1 00273 0 00 0000+00
			NC ROSSTOWN RD
			CARLISLE RD
			(SR0074 SEG 0920/0000)
		INTER-BK	CARLISLE RD
			(SR0074 SEG 0920/0000)
			MFC BEGIN = D
OLD YORK RD			
(SR4026 SEG 0190/0935)	0010/0000	S 0010/0000	LENGTH(AH 2120 BK 0000)

DIR: B TOTAL LEN: 12.792 MI. DIST: 08-4 SR: 124
LEFT MUN: LOWER WINDSOR T RIGHT MUN: LOWER WINDSOR T

067540 FT

067534 FT
INTER-AHD WOODBINE RD
(SR0425 SEG 0480/2228)
CRALEY RD
(SR0624 SEG 0150/0000)

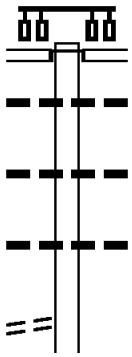

0280/2032

018 "DIA CIRC CONCR
0280/1991 LEN=0056 INSTALLED UNKN

021 "DIA CIRC CONCR
0280/1180 LEN=0150 INSTALLED UNKN

036 "DIA CIRC CONCR
0280/0337 LEN=0052 INSTALLED UNKN
065502 FT

1 0 00332 0 01 0693+02 065508 FT
FORGE HILL RD
(T759) 0280/0000

S 0280/0000 LENGTH(AH 2032 BK 2603)

DIR: B TOTAL LEN: 12.792 MI. DIST: 08-4 SR: 124
LEFT MUN: LOWER WINDSOR T RIGHT MUN: LOWER WINDSOR T

			018 "DIA CIRC CONCR
		0270/1908	LEN=0027 INSTALLED UNKN
			024 "DIA CIRC CONCR
		0270/1363	LEN=0092 INSTALLED UNKN
			036 "DIA CIRC CONCR
		0270/1100	LEN=0045 INSTALLED UNKN
			018 "DIA CIRC CONCR
		0270/0512	LEN=0030 INSTALLED UNKN
			018 "DIA CIRC CONCR
		0270/0300	LEN=0032 INSTALLED UNKN
	062905 FT	062899 FT	1 0 00332 0 01 0667+97
		S 0270/0000	LENGTH(AH 2603 BK 2016)
			015 "DIA CIRC CONCR
		0260/1785	LEN=0040 INSTALLED UNKN
			030 "DIA CIRC CONCR
		0260/1575	LEN=0080 INSTALLED UNKN
			030 "DIA CIRC CONCR
		0260/1194	LEN=0030 INSTALLED UNKN
			PINE HOLLOW RD
		0260/1074	(T755)
			048 "DIA CIRC CONCR
		0260/0850	LEN=0088 INSTALLED UNKN
			015 "DIA CIRC CONCR
		0260/0340	LEN=0030 INSTALLED UNKN
			024 "DIA CIRC CONCR
		0260/0194	LEN=0030 INSTALLED UNKN
1 0 00332 0 01 0647+24	060889 FT	060883 FT	
CIRCLE DR			
(T755)	0260/0000	S 0260/0000	LENGTH(AH 2016 BK 3237)
LC FOR CIRCLE DR			
(CONN)	0250/3061		
			015 "DIA CIRC CONCR
		0250/2995	LEN=0030 INSTALLED UNKN
		RBR	
		0250/2648	BMSEN 66/0124/0250/2532
			1 0 00332 0 01 0640+27
			P3
		RBR	CABIN CREEK
		0250/2532	BMSBG 66/0124/0250/2532
			012 "DIA CIRC CONCR
		0250/2490	LEN=0029 INSTALLED UNKN
			015 "DIA CIRC CONCR
		0250/2340	LEN=0030 INSTALLED UNKN
			012 "DIA CIRC CONCR
		0250/2069	LEN=0027 INSTALLED UNKN
FORGE HILL RD			
(T759)	0250/1810		
			018 "DIA CAST IRON

DIR: B TOTAL LEN: 12.792 MI. DIST: 08-4 SR: 124
LEFT MUN: LOWER WINDSOR T RIGHT MUN: LOWER WINDSOR T

LEFT		RIGHT
		0250/1778 LEN=0030 INSTALLED UNKN
		WILLOW CREEK RD
		0250/1740 (T759)
		048 "DIA CIRC CONCR
		0250/1500 LEN=0036 INSTALLED UNKN
		012 "DIA CIRC CONCR
		0250/1262 LEN=0027 INSTALLED UNKN
		018 "DIA CIRC CONCR
		0250/1103 LEN=0030 INSTALLED UNKN
		018 "DIA CIRC CONCR
		0250/0484 LEN=0034 INSTALLED UNKN
CALVARY CHURCH RD		
(T736)	0250/0441	
		NC ABELS RD
		024 "DIA CIRC CONCR
		0250/0080 LEN=0042 INSTALLED UNKN
1 0 00332 0 01 0615+58 057652 FT		057646 FT
RIVERVIEW DR		
(T749)	0250/0000	0250/0000 LENGTH(AH 3237 BK 1625)
		LOWER WINDSOR
		0240/1394 EAST PROSPECT B
		PRINCESS AV
		0240/0888 (BORO)
PRINCE AV		
(BORO)	0240/0700	
		RIDGE AV
		0240/0342 (BORO)
		CHERRY AL
		0240/0162 (BORO)
CHERRY AL		
(BORO)	0240/0148	
1 0 00332 0 01 0599+33 056027 FT		056021 FT
MAPLE ST		
(BORO)		
MAIN ST		NC MAIN ST
(SR2025 SEG 0010/0000)	0240/0000	0240/0000 LENGTH(AH 1625 BK 0943)
PRINCESS AV		
(BORO)	0230/0786	
		MIDDLE AV
		0230/0462 (BORO)
LEMON AV		
(BORO)	0230/0016	
	055084 FT	055078 FT 1 0 00332 0 01 0589+02
		LEMON AV
		(BORO)
		0230/0000 LENGTH(AH 0943 BK 2212)
		VICKILEE DR
		0220/1619 (TWP)

DIR: B TOTAL LEN: 12.792 MI. DIST: 08-4 SR: 124
LEFT MUN: EAST PROSPECT B RIGHT MUN: EAST PROSPECT B

			EAST PROSPECT
		0220/0780	LOWER WINDSOR T
			CORINNE DR
		0220/0622	(TWP)
			042 "DIA CIRC CONCR
		0220/0514	LEN=0056 INSTALLED UNKN
	052872 FT	052866 FT	1 0 00332 0 01 0566+90
			NC MAPLE ST
		0220/0000	LENGTH(AH 2212 BK 2217)
			060 "DIA CIRC METAL
		0210/1388	LEN=0072 INSTALLED UNKN
		0210/0309	BMSEN 66/0124/0210/0261
			1 0 00332 0 01 0547+48
			BR.CABIN CK.
		0210/0261	BMSBG 66/0124/0210/0261
1 0 00332 0 01 0544+73	050655 FT	050649 FT	PRAYER MISSION RD
CABIN CREEK RD			(T779)
(T778)	0210/0000	0210/0000	LENGTH(AH 2217 BK 3381)
			036 "DIA CIRC METAL
		0200/2679	LEN=0058 INSTALLED UNKN
			015 "DIA CIRC CONCR
		0200/2360	LEN=0055 INSTALLED UNKN
			015 "DIA CIRC CONCR
		0200/2140	LEN=0048 INSTALLED UNKN
			018 "DIA CIRC CONCR
		0200/1490	LEN=0048 INSTALLED UNKN
			015 "DIA CIRC METAL
		0200/0915	LEN=0060 INSTALLED UNKN
			015 "DIA CIRC METAL
		0200/0015	LEN=0050 INSTALLED UNKN
	047274 FT	047268 FT	1 0 00332 0 01 0510+92
			MANOR RD
			(SR2029 SEG 0100/2639)
		0200/0000	LENGTH(AH 3381 BK 1492)
			018 "DIA CIRC CONCR
		0190/1477	LEN=0008 INSTALLED UNKN
			018 "DIA CIRC METAL
		0190/1464	LEN=0051 INSTALLED UNKN
	045782 FT	045776 FT	1 0 00332 0 01 0495+86
		0190/0000	LENGTH(AH 1492 BK 2564)

DIR: B TOTAL LEN: 12.792 MI. DIST: 08-4 SR: 124
LEFT MUN: LOWER WINDSOR T RIGHT MUN: LOWER WINDSOR T

LEFT		RIGHT	
		0180/2472	018 "DIA CIRC CONCR LEN=0056 INSTALLED UNKN
		0180/1470	015 "DIA CIRC METAL LEN=0050 INSTALLED UNKN
CONIFER LN (PRDR)	0180/0903		
1 0 00332 0 01 0470+22	043218 FT	043212 FT	
CANADOCHLY RD (T788)	0180/0000	S 0180/0000	LENGTH(AH 2564 BK 1631)
		0170/1399	SPYKER LN (PRDR)
		0170/0520	018 "DIA CIRC CONCR LEN=0030 INSTALLED UNKN
LANCO TIMBER FRAMES RD (PRDR)	0170/0270		
	041587 FT	041581 FT	1 0 00332 0 01 0453+70
		S 0170/0000	LENGTH(AH 1631 BK 3222)
		0160/3146	BUSER FARM LN (PRDR)
		0160/2500	018 "DIA CIRC METAL LEN=0040 INSTALLED UNKN
		0160/1940	036"H 44"W CONC STRUCT LEN=0040 INSTALLED UNKN
BLUESTONE RD (SR2019 SEG 0010/0000)	0160/1357		
		0160/1323	BARCROFT RD (T790)
		0160/0012	BMSEN 66/0124/0160/0000
	038365 FT	038359 FT	1 0 00332 0 01 0421+75 T.CABIN CRK.
		S 0160/0000	BMSBG 66/0124/0160/0000 LENGTH(AH 3222 BK 3154)
		0150/1759	036 "DIA CIRC METAL LEN=0042 INSTALLED UNKN
		0150/0613	RED FRONT RD (T762)

DIR: B TOTAL LEN: 12.792 MI. DIST: 08-4 SR: 124
LEFT MUN: LOWER WINDSOR T RIGHT MUN: LOWER WINDSOR T

			015 "DIA CIRC CONCR
		0150/0606	LEN=0040 INSTALLED UNKN
			018 "DIA CIRC METAL
		0150/0010	LEN=0050 INSTALLED UNKN
035211 FT		035205 FT	1 0 00332 0 01 0390+27
			MT PISCAH RD
			(SR2009 SEG 0110/0000)
		S 0150/0000	LENGTH(AH 3154 BK 2316)
			015 "DIA CIRC CONCR
		0140/2300	LEN=0052 INSTALLED UNKN
	RBR		
		0140/0057	BMSEN 66/0124/0140/0000
			LOWER WINDSOR
		0140/0027	WINDSOR T
032895 FT		032889 FT	1 0 00332 0 01 0367+04
			P3
			KREUTZ CREEK
	RBR		BMSBG 66/0124/0140/0000
		S 0140/0000	LENGTH(AH 2316 BK 1729)
WITMER RD (SR2013 SEG 0010/0000)	0130/1604		
			015 "DIA CIRC CONCR
		0130/1315	LEN=0027 INSTALLED UNKN
			018 "DIA CIRC CONCR
		0130/0910	LEN=0027 INSTALLED UNKN
			024 "DIA CIRC CONCR
		0130/0650	LEN=0027 INSTALLED UNKN
			015 "DIA CIRC CONCR
		0130/0380	LEN=0027 INSTALLED UNKN
031166 FT		031160 FT	1 0 00332 0 01 0349+76
			RIDDLE RD
			(T770)
		S 0130/0000	LENGTH(AH 1729 BK 3096)
			015 "DIA CIRC CONCR
		0120/2840	LEN=0033 INSTALLED UNKN
			015 "DIA CIRC CONCR
		0120/2487	LEN=0027 INSTALLED UNKN
			015 "DIA CIRC CONCR
		0120/2328	LEN=0032 INSTALLED UNKN
			018 "DIA CIRC CONCR
		0120/2200	LEN=0038 INSTALLED UNKN
			015 "DIA CIRC CONCR
		0120/1900	LEN=0027 INSTALLED UNKN

DIR: B TOTAL LEN: 12.792 MI. DIST: 08-4 SR: 124
LEFT MUN: WINDSOR T RIGHT MUN: WINDSOR T

			048"H 66"W ELLIP METAL
		0120/1610	LEN=0070 INSTALLED UNKN
			024 "DIA CIRC CONCR
		0120/0516	LEN=0045 INSTALLED UNKN
			036 "DIA CIRC METAL
		0120/0012	LEN=0066 INSTALLED UNKN
	028070 FT	028064 FT	1 0 00332 0 01 0318+80
			FREYSVILLE RD
			(SR2001 SEG 0040/0000)
		S 0120/0000	LENGTH(AH 3096 BK 2960)
			030 "DIA CIRC CONCR
		0110/1950	LEN=0040 INSTALLED UNKN
			HOMEWOOD RD
		0110/1064	(T620)
			CRESCENT RD
		0110/0672	(T621)
			018 "DIA CIRC METAL
		0110/0023	LEN=0030 INSTALLED 1996
1 0 00332 0 01 0289+00	025110 FT	025104 FT	
COUNTRY BY-WAY			
(T768)	0110/0000	S 0110/0000	LENGTH(AH 2960 BK 2583)
			NINA DR
		0100/2299	(TWP)
			124 "DIA CIR UNKNOWN
		0100/2292	LEN=0032 INSTALLED 1996
			MOUNTAIN RD
		0100/0933	(T766)
			024 "DIA CIRC CONCR
		0100/0410	LEN=0030 INSTALLED UNKN
1 0 00332 0 01 0263+17	022527 FT	022521 FT	
LOCUST GROVE RD			
(SR2015 SEG 0010/0000)	0100/0000	S 0100/0000	LENGTH(AH 2583 BK 2380)
			024 "DIA CIRC CONCR
		0090/1185	LEN=0030 INSTALLED UNKN
	020147 FT	020141 FT	1 0 00332 0 01 0239+34
			CHRISTENSEN RD
			(T764)

DIR: B TOTAL LEN: 12.792 MI. DIST: 08-4 SR: 124
LEFT MUN: WINDSOR T RIGHT MUN: WINDSOR T

			5 0090/0000 LENGTH(AH 2380 BK 3841)
			024 "DIA CIRC CONCR
			0080/3374 LEN=0063 INSTALLED UNKN
			096 "DIA CIRC CONCR
			0080/3180 LEN=0098 INSTALLED UNKN
			018 "DIA CIRC CONCR
			0080/2257 LEN=0100 INSTALLED UNKN
COUNTRY LN (TWP)	0080/2141	==	
			MILLER DR
		==	0080/1820 (T652)
			030 "DIA CIRC CONCR
			0080/0743 LEN=0039 INSTALLED UNKN
			018 "DIA CIRC CONCR
			0080/0244 LEN=0027 INSTALLED UNKN
	016306 FT		016300 FT 1 0 00332 0 01 0201+14
			5 0080/0000 LENGTH(AH 3841 BK 2399)
NICHOLAS LN (PRDR)	0070/2077	==	
			024 "DIA CIRC METAL
			0070/2054 LEN=0001 INSTALLED UNKN
			024 "DIA CIRC CONCR
			0070/2036 LEN=0033 INSTALLED UNKN
			STARVIEW DR
		== ==	0070/1717 (TWP)
			MEADOW HILL DR
		== ==	0070/1134 (T892)
CLARE LN (T764)	0070/0674	==	
			STARLIGHT DR
		==	0070/0551 (T850)
HENRY LN (T705)	0070/0384	==	
	013907 FT		013901 FT 1 0 00332 0 01 0176+80
			NC EAST PROSPECT RD
			CAPEHORN ROAD
			(SR0024 SEG 0430/0000)
EDGEWOOD RD (SR0024 SEG 0430/0000)			MFC BEGIN = D
WINDSOR			WINDSOR
SPRINGETTSBURY T	0070/0000		YORK T
			5 0070/0000 LENGTH(AH 2399 BK 3443)
			024 "DIA CIRC METAL
			0060/3262 LEN=0044 INSTALLED UNKN
CHAMBERS RD			CHAMBERS RD

DIR: B TOTAL LEN: 12.792 MI. DIST: 08-4 SR: 124
LEFT MUN: YORK T RIGHT MUN: YORK T

(TWP)	0061/2757	0060/2757	(TWP)
			024 "DIA CIRC METAL
		0060/2498	LEN=0047 INSTALLED UNKN
			024 "DIA CIRC METAL
		0060/2248	LEN=0047 INSTALLED UNKN
			018 "DIA CIRC CONCR
		0060/2247	LEN=0047 INSTALLED UNKN
			YORK
		0060/1943	SPRINGETTSBURY T
			022"H 44"W ELLIP CONC
		0060/1722	LEN=0056 INSTALLED UNKN
PLYMOUTH RD			PLYMOUTH RD
(T749)	0061/1606	0060/1606	(T749)
			018 "DIA CIRC CONCR
		0060/1327	LEN=0037 INSTALLED UNKN
CAMBRIDGE RD			CAMBRIDGE RD
(T939)	0061/1145	0060/1145	(T939)
			018 "DIA CIRC CONCR
		0060/0774	LEN=0044 INSTALLED UNKN
0 0 00000 0 00 0000+00 010464 FT		010458 FT	1 0 00332 0 01 0142+36
HARTFORD RD			HARTFORD RD
(T872)			(T872)
LENGTH(AH 3443 BK 2288)	0061/0000 S	0060/0000 S	LENGTH(AH 3443 BK 2288)
0 0 00000 0 00 0000+00 008176 FT		008170 FT	1 0 00332 0 01 0115+10
GREENSPRINGS DR			GREENSPRINGS DR
(TWP)			(TWP)
LENGTH(AH 2288 BK 1380)	0051/0000 S	0050/0000 S	LENGTH(AH 2288 BK 1394)
LEN=0090 INSTALLED UNKN	0041/1380		
018 "DIA CIRC METAL			
LEN=0074 INSTALLED UNKN	0041/1066		
TO 2005/0070 SH			
(CONN)	0041/0948		
018 "DIA CIRC CONCR			
LEN=0044 INSTALLED UNKN	0041/0866		
HAINES RD			HAINES RD
(SR2005 SEG 0070/1214)			(SR2005 SEG 0070/1214)
	0041/0817	0040/0785	
015 "DIA CIRC CONCR			
LEN=0046 INSTALLED UNKN	0041/0568		
018 "DIA CIRC CONCR			
LEN=0373 INSTALLED UNKN	0041/0552		
015 "DIA CIRC CONCR			
LEN=0046 INSTALLED UNKN	0041/0364		

DIR: B TOTAL LEN: 12.792 MI. DIST: 08-4 SR: 124
LEFT MUN: SPRINGETTSBURY T RIGHT MUN: SPRINGETTSBURY T

LEFT			RIGHT	
018 "DIA CIRC CONCR				
LEN=0373 INSTALLED UNKN	0041/0348			
RAMP J RD				
(SR8011 SEG 0750/0000)	0041/0340			
			0040/0270	018 "DIA CIRC CONCR
				LEN=0033 INSTALLED UNKN
TO 8011/0750 SH				TO 8011/0750 SH
(CONN)				(CONN)
FROM 8011/0012 SH				FROM 8011/0012 SH
(CONN)				(CONN)
	0041/0240		0040/0240	
BMSEN 66/0124/0040/0000	0041/0173		0040/0173	BMSEN 66/0124/0040/0000
1 0 00332 0 00 0105+61	006796 FT		006776 FT	1 0 00332 0 00 0105+61
I-83 NB				I-83 NB
BMSBG 66/0124/0040/0000				BMSBG 66/0124/0040/0000
LENGTH(AH 1380 BK 0858)	0041/0000	S	S 0040/0000	LENGTH(AH 1394 BK 0838)
FROM 8011/0500 SH				FROM 8011/0500 SH
(CONN)				(CONN)
TO 8011/0250 SH				TO 8011/0250 SH
(CONN)				(CONN)
	0031/0763		0030/0763	
RAMP I RD				
(SR8011 SEG 0500/0602)	0031/0700			
				RAMP L RD
			0030/0675	(SR8011 SEG 0250/0000)
				018 "DIA CIRC CONCR
			0030/0568	LEN=0020 INSTALLED UNKN
BMSEN 66/0124/0030/0340	0031/0432		0030/0447	BMSEN 66/0124/0030/0340
1 0 00332 0 00 0100+81				1 0 00332 0 00 0100+81
MILL CREEK				MILL CREEK
BMSBG 66/0124/0030/0340	0031/0367		0030/0382	BMSBG 66/0124/0030/0340
SPRINGETTSBURY				SPRINGETTSBURY
SPRING GARDEN T	0031/0310		0030/0310	SPRING GARDEN T
048 "DIA CIRC CONCR				
LEN=0088 INSTALLED UNKN	0031/0280			
018 "DIA CIRC CONCR				
LEN=0052 INSTALLED UNKN	0031/0150			
1 0 00332 0 00 0095+15	005938 FT		005938 FT	1 0 00332 0 00 0095+15
MFC BEGIN = B				MFC BEGIN = B
LENGTH(AH 0858 BK 2672)	0031/0000	S	S 0030/0000	LENGTH(AH 0838 BK 2672)
				018 "DIA CIRC CONCR
			0020/2348	LEN=0032 INSTALLED UNKN
				GREENHILL RD
			0020/2043	(T318)
BRUNK LN				
(TWP)	0020/1617			
BRUNK LN				
(TWP)	0020/1251			
				042 "DIA CIRC CONCR
			0020/1047	LEN=0044 INSTALLED UNKN

DIR: B TOTAL LEN: 12.792 MI. DIST: 08-4 SR: 124
LEFT MUN: SPRING GARDEN T RIGHT MUN: SPRING GARDEN T

YALE ST (T334)	0020/0446 003266 FT		003266 FT 1 0 00332 0 00 0070+26 OGONTZ ST (T332)
			0020/0000 LENGTH(AH 2672 BK 3266) HILL ST (SR3023 SEG 0040/0940)
HILL ST (T330)	0010/2792		0010/2792 MIDLAND AV
			0010/2571 (T328) LANCASTER AV
			0010/2271 (TWP)
SUNLIGHT AL (TWP)	0010/1918		012 "DIA CIRC OTHER
			0010/1780 LEN=0033 INSTALLED UNKN ALBEMARLE ST (T324)
			0010/1756
			GREENE AL
			0010/1043 (TWP) 012 "DIA CIRC OTHER
			0010/0896 LEN=0033 INSTALLED UNKN WHEATLYN DR
			0010/0852 (T322) 012 "DIA CIRC OTHER
			0010/0439 LEN=0033 INSTALLED UNKN NC MT ROSE AV
PROSPECT ST (TWP)	0010/0372		NORWAY ST 0010/0372 (T320) 012 "DIA CIRC CONCR
			0010/0366 LEN=0057 INSTALLED UNKN SPRING GARDEN
			0010/0339 YORK CITY C DALLAS ST
			0010/0146 (CITY) 012 "DIA CIRC OTHER
	000000 FT		0010/0140 LEN=0061 INSTALLED UNKN 000000 FT 1 0 00332 0 00 0037+55 NC PROSPECT ST INTER-BK PROSPECT ST (CITY)
SHERMAN ST (CITY)	0010/0000 000000 FT		MFC BEGIN = B 0010/0000 LENGTH(AH 3266 BK 0100) 000000 FT 7008/0000 LENGTH(AH 0100 BK 0000)

DIR: B TOTAL LEN: 14.520 MI. DIST: 08-4 SR: 116
LEFT MUN: WEST MANCHESTER T RIGHT MUN: WEST MANCHESTER T

076593 FT
INTER-AHD SALEM CHURCH RD
(TWP)
LINCOLN HW
(SR0030 SEG 0191/0000)
(SR0030 SEG 0190/0000)
0334/0739

SALEM CHURCH RD INTER-AHD
(TWP)
LINCOLN HW
(SR0030 SEG 0191/0000)
(SR0030 SEG 0190/0000)
0335/0702

TO 0030/0190 SH
0334/0605 (CONN)

1 0 00230 0 02 0769+13 075963 FT
BAIRS RD
(T490)
MFC BEGIN = B
LENGTH(AH 0702 BK 2421) 0335/0000

075854 FT 1 0 00230 0 02 0769+13
BAIRS RD
(T490)
MFC BEGIN = B
0334/0000 LENGTH(AH 0739 BK 2421)

0330/1759 BMSEN 66/0116/0330/1747
1 0 00230 0 02 0762+24
TR.CODORUS C
0330/1747 BMSBG 66/0116/0330/1747

DIR: B TOTAL LEN: 14.520 MI. DIST: 08-4 SR: 116
LEFT MUN: WEST MANCHESTER T RIGHT MUN: WEST MANCHESTER T

			018 "DIA CIRC METAL
		0330/1072	LEN=0050 INSTALLED UNKN
DARLINGTON RD (T479)	0330/0729		
	073542 FT	073433 FT	1 0 00230 0 02 0744+98 WOLF'S CHURCH RD (T483)
		S 0330/0000	LENGTH(AH 2421 BK 2758)
			018 "DIA CIRC CONCR
		0320/1958	LEN=0036 INSTALLED UNKN
			036 "DIA CIRC CONCR
		0320/1492	LEN=0052 INSTALLED UNKN
			018 "DIA CIRC METAL
		0320/0392	LEN=0042 INSTALLED UNKN
	070784 FT	070675 FT	1 0 00230 0 02 0717+63 WEST MANCHESTER JACKSON T
		S 0320/0000	LENGTH(AH 2758 BK 1504)
KEVIN DR (T499)	0310/0673		
			024 "DIA CIRC METAL
		0310/0621	LEN=0001 INSTALLED UNKN
	069280 FT	069171 FT	1 0 00230 0 02 0702+05 STOVERSTOWN RD (SR3061 SEG 0070/2295)
		S 0310/0000	LENGTH(AH 1504 BK 2686)
			012 "DIA CIRC CONCR
		0300/2660	LEN=0001 INSTALLED UNKN
		0300/2407	PINE SPRINGS BL (T506)
			018 "DIA CIRC CONCR
		0300/2391	LEN=0034 INSTALLED UNKN
			015 "DIA CIRC METAL
		0300/1530	LEN=0060 INSTALLED UNKN
BIESECKER RD (SR3061 SEG 0080/0000)	0300/1493	0300/1493	MYERS RD (T502)
		0300/0876	CEDARLYN RD (T495)
			FARM HOUSE LN

DIR: B TOTAL LEN: 14.520 MI. DIST: 08-4 SR: 116
LEFT MUN: JACKSON T RIGHT MUN: JACKSON T

	066594 FT	0300/0200	(T497)
		066485 FT	1 0 00230 0 02 0675+28
			036"H 60"W CONC STRUCT
			LEN=0050 INSTALLED UNKN
		S 0300/0000	LENGTH(AH 2686 BK 3592)
			ALPINE DR
		0290/2876	(TWP)
			018"H 30"W ELLIP CONC
		0290/2745	LEN=0068 INSTALLED UNKN
			015 "DIA CIRC CONCR
		0290/1175	LEN=0036 INSTALLED UNKN
	063002 FT	062893 FT	1 0 00230 0 02 0639+36
			MARTIN RD
			(T400)
		S 0290/0000	LENGTH(AH 3592 BK 2857)
			024 "DIA CIRC CONCR
		0280/2019	LEN=0001 INSTALLED UNKN
			018 "DIA CIRC CONCR
NASHVILLE BL		0280/1960	LEN=0001 INSTALLED UNKN
(T399)	0280/1959		
		0280/1825	BMSEN 66/0116/0280/1811
			1 0 00230 0 02 0628+96
			TR.CODORUS C
		0280/1811	BMSBG 66/0116/0280/1811
LITTLE CREEK RD			
(T451)	0280/1519		
	060145 FT	060036 FT	1 0 00230 0 02 0610+79
			(AAR 872292F)#TRKS 01
		S 0280/0000	LENGTH(AH 2857 BK 3761)
			015"H 21"W ELLIP METAL
		0270/1773	LEN=0035 INSTALLED UNKN
			SPRENKLE RD
GLENVIEW RD			(T455)

DIR: B TOTAL LEN: 14.520 MI. DIST: 08-4 SR: 116
LEFT MUN: JACKSON T RIGHT MUN: JACKSON T

(BORO) 0270/1209

0270/1209
018 "DIA CIRC CONCR
0270/1199 LEN=0040 INSTALLED UNKN
018 "DIA CIRC CONCR
0270/0768 LEN=0065 INSTALLED UNKN

NC HANOVER RD
JACKSON
0270/0138 SPRING GROVE B
042"H 00"W MULT CONCR
0270/0080 LEN=0092 INSTALLED UNKN
056384 FT 056275 FT 1 0 00230 0 02 0574+27
MFC BEGIN = B
0270/0000 LENGTH(AH 3761 BK 0609)

FOR SR 0116E TO 0116W
(CONN)
SPRING GROVE - MAIN ST
(BORO) 0263/0529
SPRING GROVE - MAIN ST
(BORO)
ROTHS CHURCH RD
(SR3059 SEG 0005/0000)
(SR3059 SEG 0004/0000) 0263/0475

FOR SR 0116E TO 0116W
(CONN)
SPRING GROVE - MAIN ST
0262/0406 (BORO)

ROTHS CHURCH RD
(SR3059 SEG 0004/0000)
(SR3059 SEG 0005/0000)
SPRING GROVE - MAIN ST
(BORO) 0263/0392
SPRING GROVE - MAIN ST
(BORO)
W HANOVER ST
(SR3072 SEG 0160/0070)
(SR3072 SEG 0161/0070) 0263/0331

SPRING GROVE - MAIN ST
(BORO)
FOR SR 0116W TO 0116E
0262/0302 (CONN)

W HANOVER ST
(SR3072 SEG 0161/0070)
(SR3072 SEG 0160/0070)
SPRING GROVE - MAIN ST
(BORO) 0263/0279
SPRING GROVE - MAIN ST
(BORO)
FOR SR 0116W TO 0116E

DIR: B TOTAL LEN: 14.520 MI. DIST: 08-4 SR: 116
LEFT MUN: SPRING GROVE B RIGHT MUN: SPRING GROVE B

(CONN)	0263/0227		
0 0 00000 0 00 0000+00	055666 FT	055666 FT	0 0 00000 0 00 0000+00
MFC BEGIN = B			MFC BEGIN = B
LENGTH(AH 0718 BK 0522)	0263/0000	0262/0000	LENGTH(AH 0609 BK 0522)
			T.CODORUS
			STRUCTURE LENGTH 10 FT
		0260/0510	BMSID 66/0116/0260/0920
			SPRING VILLAGE DR
		0260/0485	(BORO)
			018 "DIA CIRC CONCR
		0260/0374	LEN=0038 INSTALLED UNKN
			018 "DIA CIRC CONCR
		0260/0150	LEN=0038 INSTALLED UNKN
	055144 FT	055144 FT	1 0 00230 0 02 0561+58
			HOKE ST
			(BORO)
		0260/0000	LENGTH(AH 0522 BK 1671)
			THIRD AV
		0250/1329	(BORO)
			SECOND AV
		0250/0870	(BORO)
			FIRST AV
		0250/0425	(BORO)
			015 "DIA CIRC OTHER
		0250/0423	LEN=0032 INSTALLED UNKN
			015 "DIA CIRC OTHER
		0250/0422	LEN=0032 INSTALLED UNKN
			018 "DIA CIRC CONCR
		0250/0074	LEN=0032 INSTALLED UNKN
1 0 00230 0 02 0544+87	053473 FT	053473 FT	
JACKSON ST			
(SR3057 SEG 0010/0000)	0250/0000	0250/0000	LENGTH(AH 1671 BK 2193)
			015 "DIA CIRC CONCR
		0240/2103	LEN=0032 INSTALLED UNKN
			COLLEGE AV
		0240/2075	(BORO)
			015 "DIA CIRC CONCR
		0240/1898	LEN=0032 INSTALLED UNKN
			CONSTITUTION AV
		0240/1560	(BORO)
			015 "DIA CIRC CONCR
		0240/1557	LEN=0042 INSTALLED UNKN
			015 "DIA CIRC CONCR
		0240/1268	LEN=0032 INSTALLED UNKN
		0240/1008	(AAR 535219F)#TRKS 01
			RAILROAD ST
		0240/0991	(BORO)
			018 "DIA CIRC CONCR
		0240/0716	LEN=0001 INSTALLED UNKN
CHURCH ST			

DIR: B TOTAL LEN: 14.520 MI. DIST: 08-4 SR: 116
LEFT MUN: SPRING GROVE B RIGHT MUN: SPRING GROVE B

(BORO)	0240/0684		001"H 00"W **UNKNOWN**
		0240/0590	LEN=0030 INSTALLED UNKN
GLATFELTER CO RD			CHURCH ST
(PRDR)	0240/0538	0240/0538	(BORO)
			015 "DIA CIRC METAL
		0240/0106	LEN=0044 INSTALLED UNKN
	051280 FT	051280 FT	1 0 00230 0 02 0523+09
			(AAR 872285V)#TRKS 02
			NC MAIN ST
		0240/0000	LENGTH(AH 2193 BK 2004)
			018 "DIA CIRC CONCR
		0230/1862	LEN=0027 INSTALLED UNKN
			PRIVATE OVERPASS
		0230/1858	OP ID 66/0116/0230/1833
		0230/1813	BMSEN 66/0116/0230/1658
			SPRING GROVE
		0230/1691	NORTH CODORUS T
			1 0 00230 0 01 0502+66
			WEST BRANCH CADORUS CRE
		0230/1658	BMSBG 66/0116/0230/1658
			036 "DIA CIRC CONCR
		0230/1622	LEN=0084 INSTALLED UNKN
			GLATFELTER CO RD
		0230/1412	(PRDR)
GLATFELTER CO RD			ROCKERY RD
(PRDR)	0230/1241	0230/1241	(T447)
			018 "DIA CIR PLASTIC
		0230/1069	LEN=0099 INSTALLED UNKN
			018 "DIA CIRC CONCR
		0230/1019	LEN=0064 INSTALLED UNKN
			018 "DIA CIR PLASTIC
		0230/0968	LEN=0098 INSTALLED UNKN
			018 "DIA CIR PLASTIC
		0230/0933	LEN=0061 INSTALLED UNKN
			GLATFELTER CO RD
		0230/0613	(PRDR)
			LEHMAN RD
GLATFELTER CO RD			(SR3078 SEG 0010/0000)
(PRDR)	0230/0338	0230/0338	
	049276 FT	049276 FT	1 0 00230 0 01 0502+66
			JEFFERSON RD
			(SR0516 SEG 0280/1912)
		0230/0000	LENGTH(AH 2004 BK 2264)
		0220/2238	BMSEN 66/0116/0220/2205
			1 0 00230 0 01 0501+64
			TR.COD.CK.
		0220/2205	BMSBG 66/0116/0220/2205
			FOR 0116 AND 0516
		0220/1986	(CONN)

DIR: B TOTAL LEN: 14.520 MI. DIST: 08-4 SR: 116
LEFT MUN: NORTH CODORUS T RIGHT MUN: NORTH CODORUS T

				054"H 66"W CON BOX CUL
			0220/1563	LEN=0056 INSTALLED UNKN
MILL LN (T380)	0220/1222			
				018 "DIA CIRC CONCR
			0220/1144	LEN=0072 INSTALLED UNKN
				018 "DIA CIRC CONCR
			0220/1028	LEN=0042 INSTALLED UNKN
				018 "DIA CIRC CONCR
			0220/0691	LEN=0038 INSTALLED UNKN
GLADFELTER PAPER MILL (PRDR)	0220/0312	POI	0220/0312	(APRA) GLADFELTER PAPER
	047012 FT		047012 FT	1 0 00230 0 01 0479+57
			5 0220/0000	LENGTH(AH 2264 BK 1876)
				018 "DIA CIR PLASTIC
			0210/1170	LEN=0048 INSTALLED 2004
				018 "DIA CIRC CONCR
			0210/0861	LEN=0042 INSTALLED UNKN
	045136 FT		045136 FT	1 0 00230 0 01 0460+81
				COLONIAL VALLEY RD
				(SR3053 SEG 0040/0000)
			5 0210/0000	LENGTH(AH 1876 BK 2974)
				018 "DIA CIRC CONCR
			0200/2968	LEN=0095 INSTALLED UNKN
				018 "DIA CIRC CONCR
			0200/2669	LEN=0045 INSTALLED UNKN
				018 "DIA CIRC CONCR
			0200/2476	LEN=0048 INSTALLED UNKN
				014"H 23"W ELLIP CONC
			0200/0635	LEN=0040 INSTALLED 2011
				014"H 23"W ELLIP CONC
			0200/0473	LEN=0045 INSTALLED UNKN
			0200/0020	BMSEN 66/0116/0200/0000
	042162 FT		042162 FT	1 0 00230 0 01 0431+11
				TR.CODORUS
				BMSBG 66/0116/0200/0000
			5 0200/0000	LENGTH(AH 2974 BK 3797)

DIR: B TOTAL LEN: 14.520 MI. DIST: 08-4 SR: 116
LEFT MUN: NORTH CODORUS T RIGHT MUN: NORTH CODORUS T

			018 "DIA CIR PLASTIC
		0190/1238	LEN=0047 INSTALLED UNKN
		0190/1110	(AAR 872280L)#TRKS 01
			AMBAU RD
		0190/0900	(T383)
		0190/0107	BMSEN 66/0116/0190/0000
	038365 FT	038365 FT	1 0 00230 0 01 0393+22
			CODORUS CK
			BMSBG 66/0116/0190/0000
			NORTH CODORUS
			HEIDELBERG T
		5 0190/0000	LENGTH(AH 3797 BK 3325)
MILL RD (T382)	0180/2818		
			018 "DIA CIRC METAL
		0180/2350	LEN=0080 INSTALLED UNKN
			018 "DIA CIRC METAL
		0180/1825	LEN=0038 INSTALLED UNKN
			015 "DIA CIRC METAL
		0180/1597	LEN=0036 INSTALLED UNKN
			HILLTOP DR
		0180/0963	(T371)
			015 "DIA CIRC CONCR
		0180/0715	LEN=0045 INSTALLED UNKN
1 0 00230 0 01 0362+17	035040 FT	035040 FT	
MENGES MILL RD (T376)	0180/0000	5 0180/0000	LENGTH(AH 3325 BK 1971)
			030 "DIA CIRC METAL
		0170/1770	LEN=0052 INSTALLED UNKN
1 0 00230 0 01 0342+46	033069 FT	033069 FT	PORTERS RD
IRON RIDGE RD			(SR3047 SEG 0100/0000)
(SR3047 SEG 0100/0000)	0170/0000	5 0170/0000	LENGTH(AH 1971 BK 2177)
			048"H 66"W ELLIP METAL
		0160/1950	LEN=0048 INSTALLED UNKN
		0160/0011	BMSEN 66/0116/0160/0000
	030892 FT	030892 FT	1 0 00230 0 01 0318+76
			TR.OIL CK.

DIR: B TOTAL LEN: 14.520 MI. DIST: 08-4 SR: 116
LEFT MUN: HEIDELBERG T RIGHT MUN: HEIDELBERG T

			BMSBG 66/0116/0160/0000
		5 0160/0000	LENGTH(AH 2177 BK 1902)
			014"H 23"W ELLIP CONC
		0150/0753	LEN=0032 INSTALLED 2011
	028990 FT	028990 FT	1 0 00230 0 01 0299+57
		5 0150/0000	LENGTH(AH 1902 BK 2038)
SPRING ST			LONGVIEW DR
(T399)	0140/1673	0140/1673	(T387)
			030 "DIA CIRC CONCR
		0140/1355	LEN=0054 INSTALLED UNKN
			018 "DIA CIRC METAL
		0140/0048	LEN=0075 INSTALLED UNKN
1 0 00230 0 01 0279+39	026952 FT	026952 FT	
JACOBS MILL RD			
(SR3045 SEG 0080/0000)	0140/0000	5 0140/0000	LENGTH(AH 2038 BK 1976)
			015 "DIA CIRC METAL
		0130/1712	LEN=0036 INSTALLED UNKN
			014"H 23"W ELLIP CONC
		0130/1685	LEN=0037 INSTALLED 2015
			018 "DIA CIRC METAL
		0130/1595	LEN=0038 INSTALLED UNKN
			018 "DIA CIRC CONCR
		0130/1575	LEN=0047 INSTALLED 2015
			012 "DIA CIRC METAL
		0130/0566	LEN=0038 INSTALLED UNKN
			014"H 23"W ELLIP CONC
		0130/0552	LEN=0038 INSTALLED 2015
			018 "DIA CIRC METAL
		0130/0044	LEN=0038 INSTALLED UNKN
			014"H 23"W ELLIP CONC
		0130/0028	LEN=0040 INSTALLED 2015
	024976 FT	024976 FT	1 0 00230 0 01 0260+23
			SMITH STATION RD
			(SR3045 SEG 0070/3071)
		5 0130/0000	LENGTH(AH 1976 BK 3576)
		0120/2725	BMSEN 66/0116/0120/2674
			1 0 00230 0 01 0250+66
			T.OIL CR.
		0120/2710	BMSBG 66/0116/0120/2674

DIR: B TOTAL LEN: 14.520 MI. DIST: 08-4 SR: 116
LEFT MUN: HEIDELBERG T RIGHT MUN: HEIDELBERG T

			018 "DIA CIRC METAL
		0120/0689	LEN=0036 INSTALLED UNKN
			014"H 23"W ELLIP CONC
		0120/0675	LEN=0039 INSTALLED 2015
			018 "DIA CIRC METAL
		0120/0583	LEN=0037 INSTALLED UNKN
			014"H 23"W ELLIP CONC
		0120/0562	LEN=0037 INSTALLED 2015
			018 "DIA CIRC METAL
		0120/0028	LEN=0090 INSTALLED UNKN
	021400 FT	021400 FT	1 0 00230 0 01 0223+62
			018 "DIA CIRC CONCR
GITTS RUN RD			LEN=0083 INSTALLED 2015
(T344)	0120/0000	S 0120/0000	LENGTH(AH 3576 BK 3000)
			018 "DIA CIRC CONCR
		0110/2696	LEN=0050 INSTALLED UNKN
			014"H 23"W ELLIP CONC
		0110/2639	LEN=0047 INSTALLED 2015
			015 "DIA CIRC METAL
		0110/1866	LEN=0036 INSTALLED UNKN
			014"H 23"W ELLIP CONC
		0110/1802	LEN=0048 INSTALLED 2015
			015 "DIA CIRC METAL
		0110/1045	LEN=0036 INSTALLED UNKN
			014"H 23"W ELLIP CONC
		0110/1018	LEN=0037 INSTALLED 2015
			030 "DIA CIR PLASTIC
		0110/0195	LEN=0040 INSTALLED 2004
			018 "DIA CIRC CONCR
		0110/0140	LEN=0083 INSTALLED 2015
	018400 FT	018400 FT	1 0 00230 0 01 0193+62
			CANNERY RD
			(T373)
		NC YORK RD	
			HEIDELBERG
			PENN T
		S 0110/0000	LENGTH(AH 3000 BK 1938)
		0100/1880	(AAR 832104F)#TRKS 02
			036 "DIA CIRC METAL
		0100/1821	LEN=0034 INSTALLED UNKN
			DEAGEN RD
		0100/1803	(T359)
			018 "DIA CIRC CONCR
		0100/1527	LEN=0038 INSTALLED UNKN

DIR: B TOTAL LEN: 14.520 MI. DIST: 08-4 SR: 116
LEFT MUN: PENN T RIGHT MUN: PENN T

				(APRA) HANOVER FOOD
				GRANDVIEW RD
WILSON AV				(SR3068 SEG 0060/1383)
(T339)	0100/0774		0100/0774	
	016462 FT		016462 FT	1 0 00230 0 01 0174+66
				018 "DIA CIRC CONCR
				LEN=0045 INSTALLED UNKN
			0100/0000	LENGTH(AH 1938 BK 2995)
				018 "DIA CIR PLASTIC
			0090/2827	LEN=0010 INSTALLED 1998
				018 "DIA CIRC METAL
			0090/1877	LEN=0042 INSTALLED UNKN
				TR.CODORUS C
				STRUCTURE LENGTH 8 FT
			0090/1219	BMSID 66/0116/0090/1219
				068"H 92"W ELLIP METAL
			0090/1205	LEN=0054 INSTALLED UNKN
				LITTLETON DR
			0090/1039	(T345)
				015"H 21"W ELLIP METAL
			0090/0742	LEN=0001 INSTALLED UNKN
ALVIN AV				
(T347)	0090/0638			
				HIRTLAND AV
			0090/0623	(T347)
				015 "DIA CIRC METAL
			0090/0035	LEN=0001 INSTALLED UNKN
	013467 FT		013467 FT	1 0 00230 0 01 0144+42
				BLOOMING GROVE RD
				(SR0216 SEG 0010/0000)
			0090/0000	LENGTH(AH 2995 BK 1841)
				RUEL AV
			0080/1551	(TWP)
				BREEZEWOOD DR
			0080/1165	(T318)
SPRING GARDEN ST				
(TWP)	0080/0583			
				PARK ST
			0080/0426	(TWP)
			0080/0178	BMSEN 66/0116/0080/0159
				1 0 00230 0 01 0127+65
				TR.CODOR.CK.
			0080/0159	BMSBG 66/0116/0080/0159
				015 "DIA CAST IRON

DIR: B TOTAL LEN: 14.520 MI. DIST: 08-4 SR: 116
LEFT MUN: PENN T RIGHT MUN: PENN T

LEFT		RIGHT	
		0080/0154	LEN=0009 INSTALLED UNKN
1 0 00230 0 01 0126+78	011626 FT		011626 FT
MUMMA AV (TWP)	0080/0000	S 0080/0000	LENGTH(AH 1841 BK 2648)
ALLEY (TWP)	0070/2155		
		0070/1942	ALLEY (TWP)
ALLEY (TWP)	0070/1841		
		0070/1631	CENTER ST (TWP)
		0070/1397	BROOKSIDE AV (TWP)
BAER AV (T328)	0070/1167		
		0070/1155	BAER AV (T328)
UNNAMED AL (TWP)	0070/1014		
		0070/0950	UNNAMED AL (TWP)
		0070/0940	024 "DIA CIRC METAL LEN=0030 INSTALLED UNKN
LOCUST ST (T329)	0070/0760	0070/0760	PETER ST (T329)
		0070/0513	UNNAMED AL (TWP)
		0070/0241	JOHN ST (T326)
UNNAMED AL (TWP)	0070/0050		
	008978 FT	008978 FT	1 0 00230 0 01 0099+63 TOWNSHIP 0404 RT (T404) PENN HANOVER B
		S 0070/0000	LENGTH(AH 2648 BK 3148)
UNNAMED AL (BORO)	0060/3070		
		0060/2954	UNNAMED AL (BORO)
ORCHARD ST (BORO)	0060/2836		
		0060/2592	SPRING AV (BORO)
SPRING AV (BORO)	0060/2576		
			ORCHARD ST

DIR: B TOTAL LEN: 14.520 MI. DIST: 08-4 SR: 116
LEFT MUN: HANOVER B RIGHT MUN: HANOVER B

LEFT		RIGHT	
		0060/2498	(BORO)
			018 "DIA CAST IRON
		0060/2200	LEN=0035 INSTALLED UNKN
			PLEASANT ST
			(BORO)
		0060/2123	
			UNNAMED AL
		0060/1985	(BORO)
UNNAMED AL (BORO)	0060/1804		
			HANOVER ST
		0060/1729	(BORO)
UNNAMED AL (BORO)	0060/1569		
			015 "DIA CIRC METAL
		0060/1463	LEN=0030 INSTALLED UNKN
			UNNAMED AL
		0060/1414	(BORO)
			UNNAMED AL
		0060/1187	(BORO)
			015"H 00"W **UNKNOWN**
		0060/1022	LEN=0032 INSTALLED UNKN
			MIDDLE ST
			(BORO)
		0060/0951	
			012"H 24"W CON BOX CUL
		0060/0702	LEN=0030 INSTALLED UNKN
			UNNAMED AL
		0060/0690	(BORO)
			012"H 24"W CON BOX CUL
		0060/0672	LEN=0030 INSTALLED UNKN
			WALNUT ST
		0060/0472	(BORO)
			015"H 00"W **UNKNOWN**
		0060/0438	LEN=0030 INSTALLED UNKN
1 0 00230 0 01 0068+15 005830 FT			NC YORK ST
BROADWAY ST			
(SR0194 SEG 0030/0000)	0060/0000	S 0060/0000	LENGTH(AH 3148 BK 0301)
RAILROAD ST			
(BORO)	0050/0290	0050/0290	
			RAILROAD ST
			(BORO)
		0050/0278	
			BALTIMORE ST
1 0 00230 0 01 0065+02 005529 FT		005529 FT	(SR0094 SEG 0150/0000)
CARLISLE ST			
(SR0094 SEG 0150/0000)	0050/0000	S 0050/0000	LENGTH(AH 0301 BK 0793)
			TO PARKING
			(BORO)
		0040/0688	

DIR: B TOTAL LEN: 14.520 MI. DIST: 08-4 SR: 116
LEFT MUN: HANOVER B RIGHT MUN: HANOVER B

				WARD AL
		== ==	0040/0522	(BORO)
				FRANKLIN ST
		== ==	0040/0245	(BORO)
	004736 FT		004736 FT	1 0 00230 0 01 0057+00
				CENTENNIAL AV
				(BORO)
			NC	FREDERICK ST
				FREDERICK ST
				(SR0194 SEG 0020/2146)
			5 0040/0000	LENGTH(AH 0793 BK 1574)
				COLLEGE AV
		== ==	0030/1302	(BORO)
				CHESTNUT ST
				(BORO)
		== ==	0030/1046	
UNNAMED AL (BORO)	0030/0949	==		
				001"H 00"W UNKN CONC
		▬▬▬▬	0030/0878	LEN=0001 INSTALLED UNKN
				UNNAMED AL
		==	0030/0828	(BORO)
GAIL ST (BORO)	0030/0765	==		
				UNNAMED AL
		==	0030/0686	(BORO)
				015 "DIA CAST IRON
		▬▬▬▬	0030/0555	LEN=0001 INSTALLED UNKN
				POPLAR ST
		==	0030/0539	(BORO)
PARK AV (BORO)	0030/0523	==		
				RECYCLING WY
		==	0030/0348	(BORO)
UNNAMED AL (BORO)	0030/0262	==		
				UNNAMED AL
		==	0030/0208	(BORO)
	003162 FT		003162 FT	1 0 00231 0 00 0031+80
			5 0030/0000	LENGTH(AH 1574 BK 1807)
		++++++++	0020/1807	(AAR 540853A)#TRKS 02
PENNSYLVANIA AV (BORO)	0020/1766	==		
				PINE ST
		==	0020/1558	(BORO)
				001"H 00"W **UNKNOWN**
		▬▬▬▬	0020/1474	LEN=0001 INSTALLED UNKN
UNNAMED AL (BORO)	0020/1451	==		

DIR: B TOTAL LEN: 14.520 MI. DIST: 08-4 SR: 116
LEFT MUN: HANOVER B RIGHT MUN: HANOVER B

			001"H 00"W **UNKNOWN**
		0020/1430	LEN=0001 INSTALLED UNKN
			UNNAMED AL
		0020/1310	(BORO)
			018"H 18"W CON BOX CUL
		0020/1209	LEN=0001 INSTALLED UNKN
JACKSON ST (BORO)	0020/1175		
			YOUNG CR
		0020/1128	(BORO)
			001"H 00"W **UNKNOWN**
		0020/0985	LEN=0001 INSTALLED UNKN
UNNAMED AL (BORO)	0020/0954		
			PRINCESS ST
		0020/0895	(BORO)
UNNAMED AL (BORO)	0020/0760		
			UNNAMED AL
		0020/0736	(BORO)
			SOUTH ST
		0020/0604	(BORO)
HIGH ST (BORO)	0020/0355		NC HIGH ST
THIRD ST (BORO)	0020/0277		
	001355 FT	001355 FT	1 0 00231 0 00 0013+55
			NC 3RD ST
			ST VINCENT LN
			(BORO)
		0020/0000	LENGTH(AH 1807 BK 1355)
			015 "DIA CIRC CONCR
		0010/1148	LEN=0001 INSTALLED UNKN
			QUEEN ST
		0010/0977	(BORO)
			FILBERT ST
		0010/0486	(BORO)
			015"H 00"W MULT CAST I
		0010/0265	LEN=0030 INSTALLED UNKN
COMMERCE ST (BORO)	0010/0235		
			UNNAMED AL
		0010/0021	(BORO)
	000000 FT	000000 FT	1 0 00231 0 00 0000+00
			NC THIRD ST
		REF-BK	HANOVER RD
			(SR0116 SEG 0490/3601)
			MFC BEGIN = B
			BK-ADAMS (01)
		0010/0000	LENGTH(AH 1355 BK 0000)

DIR: B TOTAL LEN: 5.383 MI. DIST: 08-4 SR: 114
LEFT MUN: FAIRVIEW T RIGHT MUN: FAIRVIEW T

	028422 FT		028422 FT	OLD YORK RD
				(SR1003 SEG 0100/0000)
			0130/1766	
			0130/1460	BMSEN 66/0114/0130/1441
				1 0 00250 0 05 1415+43
				T.YEL.BRECH
			0130/1441	BMSBG 66/0114/0130/1441
				(APRA) ROMEO'S TRAILER
				MOBILE HOME PARK RD
		POI	0130/1297	(PRDR)
YORK RD				
(T960)	0130/0928	==		
				FAIRVIEW RD
		== ==	0130/0389	(T959)
				001"H 01"W ELLIP METAL
			0130/0012	LEN=0003 INSTALLED UNKN
	026656 FT		026656 FT	1 0 00250 0 05 1401+43
				(APRA) ADRM
				SPRINGERS LN
POPLAR RD				(T970)
(SR1001 SEG 0010/0000)	0130/0000	POI	S 0130/0000	LENGTH(AH 1766 BK 2712)
				018 "DIA CIR UNKNOWN
			0120/2696	LEN=0040 INSTALLED UNKN
				024 "DIA CIR UNKNOWN
			0120/2085	LEN=0165 INSTALLED UNKN
				018 "DIA CIRC CONCR
			0120/1620	LEN=0060 INSTALLED UNKN

DIR: B TOTAL LEN: 5.383 MI. DIST: 08-4 SR: 114
LEFT MUN: FAIRVIEW T RIGHT MUN: FAIRVIEW T

				NORMANDY MEM DR
				(SR1018 SEG 0010/0000)
			0120/1462	
				015 "DIA CIRC METAL
			0120/1411	LEN=0001 INSTALLED UNKN
				PA TPK (I-76)
			0120/1288	OP ID 66/7076/9902/4229
				018 "DIA CIRC CONCR
			0120/1114	LEN=0060 INSTALLED UNKN
				EVERGREEN RD
				(T970)
			0120/1080	
				024 "DIA CIRC CONCR
			0120/0232	LEN=0085 INSTALLED UNKN
				018 "DIA CIRC CONCR
			0120/0139	LEN=0064 INSTALLED UNKN
	023944 FT		023944 FT	1 0 00250 0 04 1371+81
				GAUMER RD
				(T971)
			5 0120/0000	LENGTH(AH 2712 BK 1131)
				054 "DIA CIRC CONCR
			0110/1131	LEN=0050 INSTALLED UNKN
				RAMP V RD
KEYSTONE DR				(SR8033 SEG 0010/0982)
(T940)	0110/0972		0110/0972	
				RAMP W RD
				(SR8033 SEG 0020/0000)
			0110/0951	
			0110/0171	BMSEN 66/0114/0110/0000
	022813 FT		022813 FT	1 0 00250 0 04 1360+50
				I-83
				BMSBG 66/0114/0110/0000
			5 0110/0000	LENGTH(AH 1131 BK 2809)
				RAMP U RD
			0100/2675	(SR8033 SEG 0260/0756)
				RAMP T RD
			0100/2657	(SR8033 SEG 0250/0000)
				CRESCENT DR
			0100/2370	(T492)
				018 "DIA CIRC CONCR
			0100/2365	LEN=0060 INSTALLED UNKN
				024"H 36"W ELLIP METAL
			0100/2130	LEN=0050 INSTALLED UNKN
				024 "DIA CIRC METAL
			0100/1940	LEN=0042 INSTALLED UNKN
				024 "DIA CIRC METAL
			0100/1665	LEN=0042 INSTALLED UNKN
				024"H 36"W ELLIP METAL

DIR: B TOTAL LEN: 5.383 MI. DIST: 08-4 SR: 114
LEFT MUN: FAIRVIEW T RIGHT MUN: FAIRVIEW T

			0100/1540 LEN=0042 INSTALLED UNKN STEIGERWALT HOLLOW RD
		==	0100/1247 (T957)
			012"H 18"W ELLIP METAL
			0100/0218 LEN=0032 INSTALLED UNKN
1 0 00250 0 04 1331+16 020004 FT TIMBER LN (T738)	0100/0000	==	020004 FT S 0100/0000 LENGTH(AH 2809 BK 1966)
			015 "DIA CIRC METAL
			0090/1440 LEN=0032 INSTALLED UNKN
			024"H 36"W ELLIP METAL
			0090/0644 LEN=0040 INSTALLED UNKN
1 0 00250 0 04 1313+50 018038 FT STETLER RD (T957)	0090/0000	==	018038 FT S 0090/0000 LENGTH(AH 1966 BK 1164)
			024"H 36"W ELLIP METAL
			0080/0440 LEN=0038 INSTALLED UNKN
1 0 00250 0 04 1301+13 016874 FT OLD FORGE RD (SR4020 SEG 0060/0717)	0080/0000		016874 FT S 0080/0000 LENGTH(AH 1164 BK 3140)
			024 "DIA CIRC CONCR
			0070/2821 LEN=0001 INSTALLED UNKN
			NULL RD
		==	0070/2737 (TWP)
			036 "DIA CIRC METAL
			0070/2577 LEN=0130 INSTALLED UNKN
SPANGLER'S MILL RD (SR4027 SEG 0010/0000)	0070/2376		
			024"H 36"W ELLIP METAL
			0070/2089 LEN=0032 INSTALLED UNKN
			024"H 36"W ELLIP METAL
			0070/1854 LEN=0035 INSTALLED UNKN
			015"H 21"W ELLIP METAL
			0070/1112 LEN=0001 INSTALLED UNKN
			024"H 36"W ELLIP METAL
			0070/1051 LEN=0026 INSTALLED UNKN
			018 "DIA CIRC METAL
			0070/1004 LEN=0028 INSTALLED UNKN
			015 "DIA CIRC METAL
			0070/0042 LEN=0085 INSTALLED UNKN
1 0 00250 0 04 1269+56 013734 FT RUDYTOWN RD			013734 FT

DIR: B TOTAL LEN: 5.383 MI. DIST: 08-4 SR: 114
LEFT MUN: FAIRVIEW T RIGHT MUN: FAIRVIEW T

(T969)	0070/0000	5 0070/0000	LENGTH(AH 3140 BK 2314)
			018 "DIA CIRC METAL
		0060/2132	LEN=0032 INSTALLED UNKN
			NISSEL LN
		0060/2088	(TWP)
			024 "DIA CIRC METAL
		0060/2056	LEN=0045 INSTALLED UNKN
			024 "DIA CIR PLASTIC
		0060/1287	LEN=0040 INSTALLED 2017
			013"H 19"W ELLIP METAL
		0060/0863	LEN=0039 INSTALLED UNKN
			015"H 21"W ELLIP METAL
		0060/0448	LEN=0038 INSTALLED UNKN
	011420 FT	011420 FT	1 0 00250 0 04 1246+22
			TRIB TO YELLOW BREECHES
			STRUCTURE LENGTH 12 FT
			BMSID 66/0114/0060/0000
		5 0060/0000	LENGTH(AH 2314 BK 1673)
ROBINS VIEW ROAD (PRDR)	0050/1174		
			015 "DIA CIRC METAL
		0050/0994	LEN=0050 INSTALLED UNKN
			018"H 28"W ELLIP METAL
		0050/0585	LEN=0001 INSTALLED UNKN
			024 "DIA CIRC METAL
		0050/0017	LEN=0050 INSTALLED UNKN
	009747 FT	009747 FT	1 0 00250 0 04 1229+49
			FISHING CREEK RD
			(SR0262 SEG 0010/0000)
		5 0050/0000	LENGTH(AH 1673 BK 2355)
			024 "DIA CIRC METAL
		0040/0990	LEN=0042 INSTALLED UNKN
	007392 FT	007392 FT	1 0 00250 0 04 1207+68
		5 0040/0000	LENGTH(AH 2355 BK 2508)
			024 "DIA CIRC METAL
		0030/2358	LEN=0046 INSTALLED UNKN
			018 "DIA CIRC CONCR
		0030/0507	LEN=0060 INSTALLED 2015
			018 "DIA CIRC METAL

DIR: B TOTAL LEN: 5.383 MI. DIST: 08-4 SR: 114
LEFT MUN: FAIRVIEW T RIGHT MUN: FAIRVIEW T

```
                                                 0030/0467 LEN=0070 INSTALLED UNKN
                                                           024 "DIA CIR PLASTIC
                                                 0030/0178 LEN=0092 INSTALLED 2015
                                                           018 "DIA CIRC METAL
                                                 0030/0171 LEN=0094 INSTALLED UNKN
                    004884 FT                    004884 FT 1 0 00250 0 03 1182+35
                                                       NC LEWISBERRY RD
                                                           LEWISBERRY RD
                                                           (SR0382 SEG 0250/1338)
                                                 S 0030/0000 LENGTH(AH 2508 BK 2417)
                                                           008 "DIA CIRC METAL
                                                 0020/2302 LEN=0001 INSTALLED UNKN

                                                           012 "DIA CIRC METAL
                                                 0020/1624 LEN=0036 INSTALLED 2005
OLD STAGE RD                                               OLD STAGE RD
(SR4025 SEG 0010/0000)  0020/1540                0020/1540 (TWP )
                                                           QUEEN ST
                                                 0020/1046 (TWP )

                    002467 FT                    002467 FT 1 0 00416 0 00 0024+17
                                                 S 0020/0000 LENGTH(AH 2417 BK 2467)

                                                           036 "DIA CIRC METAL
                                                 0010/1700 LEN=0045 INSTALLED UNKN

                                                 0010/0694 BMSEN 66/0114/0010/0658
                                                           1 0 00416 0 00 0043+05
                                                           TRIB TO YELLOW BREECHES
                                                 0010/0656 BMSBG 66/0114/0010/0658
                                                           NAUVOO RD
                                                 0010/0639 (SR4029 SEG 0020/3441)
OAK HILL RD
(T956)                  0010/0528

                                                           MOORES MOUNTAIN RD
                                                 0010/0140 (SR4031 SEG 0150/1828)
                                                 0010/0118 BMSEN 66/0114/0010/0000
                                                           024 "DIA CIRC CONCR
                                                 0010/0050 LEN=0045 INSTALLED UNKN
                    000000 FT                    000000 FT 1 0 00416 0 00 0048+99
                                                       NC CEDARS RD
                                                 * REF-BK  LISBURN  RD
                                                           (SR0114 SEG 0330/2837)
                                                           YELLOW BREECHES
                                                           BMSBG 66/0114/0010/0000
                                                           MFC BEGIN = C
                                                            BK-CUMBERLAND      (21)
                                                 S 0010/0000 LENGTH(AH 2467 BK 0000)
```

DIR: B TOTAL LEN: 8.997 MI. DIST: 08-4 SR: 94
LEFT MUN: PENN T RIGHT MUN: PENN T

AH-ADAMS	(01)047504 FT	047504 FT	
CARLISLE PK	REF-AHD	REF-AHD	CARLISLE PK
(SR0094 SEG 0015/0000)	0191/1627	0190/1627	(SR0094 SEG 0014/0000)
			018 "DIA CIRC CONCR
		0190/1477	LEN=0040 INSTALLED UNKN
BMSEN 66/0094/0190/0913	0191/1028	0190/1028	BMSEN 66/0094/0190/0913
0 0 00000 0 00 0000+00			1 0 00342 0 00 0103+25
T.S.BR.CONEW			T.S.BR.CONEW
BMSBG 66/0094/0190/0913	0191/0998	0190/0998	BMSBG 66/0094/0190/0913
			PENN
		0190/0961	HANOVER B
			024 "DIA CIRC CONCR
		0190/0573	LEN=0045 INSTALLED UNKN
WETZEL DR			WETZEL DR
(TWP)	0191/0455	0190/0455	(TWP)
			024 "DIA CIRC METAL
		0190/0315	LEN=0001 INSTALLED UNKN
0 0 00000 0 00 0000+00	045877 FT	045877 FT	1 0 00342 0 00 0094+08
EISENHOWER DR			EISENHOWER DR
(BORO)			(BORO)
LENGTH(AH 1627 BK 2858)	0191/0000	0190/0000	LENGTH(AH 1627 BK 2858)
			024 "DIA CIRC METAL
		0180/1450	LEN=0071 INSTALLED UNKN
RADIO RD			RADIO RD
(BORO)			(BORO)
	0181/1435	0180/1435	
PENN			
HANOVER B	0181/0750		
0 0 00000 0 00 0000+00	043019 FT	043019 FT	1 0 00342 0 00 0072+51

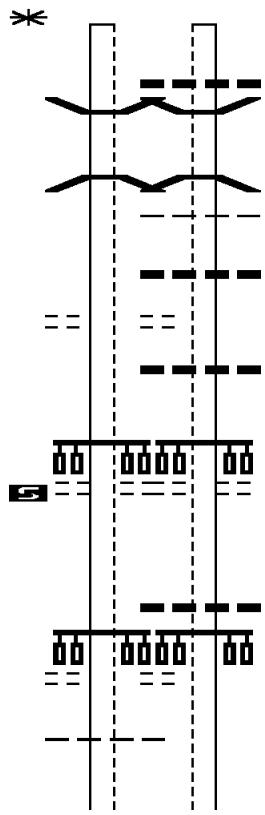

DIR: B TOTAL LEN: 8.997 MI. DIST: 08-4 SR: 94
LEFT MUN: HANOVER B RIGHT MUN: HANOVER B

LEFT				RIGHT	
MFC BEGIN = B					MFC BEGIN = B
LENGTH(AH 2858 BK 2679)	0181/0000	S	S	0180/0000	LENGTH(AH 2858 BK 2679)
					(APRA) C.H.BITTINGER CO
					DART DR
KUHN DR					(BORO)
(BORO)	0170/2668	POI		0170/2668	
					018 "DIA CIRC METAL
				0170/2550	LEN=0040 INSTALLED UNKN
					GRANT DR
			==	0170/2231	(BORO)
					UNNAMED AL
			==	0170/1938	(BORO)
UNNAMED AL					
(BORO)	0170/1911	==			
					CLEARVIEW RD
					(BORO)
			== ==	0170/1555	
					024"H 48"W CON BOX CUL
				0170/1250	LEN=0036 INSTALLED UNKN
					018 "DIA CIRC METAL
				0170/1063	LEN=0001 INSTALLED UNKN
					024 "DIA CIRC METAL
				0170/0963	LEN=0048 INSTALLED UNKN
UNNAMED AL					
(BORO)	0170/0577	==			
					ELM AV
ELM AV					(BORO)
(SR3098 SEG 0010/2688)	0170/0390		==	0170/0390	
1 0 00342 0 00 0038+22	040340 FT			040340 FT	
MAPLE AV					
(BORO)	0170/0000	==	S	0170/0000	LENGTH(AH 2679 BK 2282)
UNNAMED AL					
(BORO)	0160/2175	==			
					ALLEGHENY AV
			==	0160/2162	(BORO)
					UNNAMED AL
			==	0160/2010	(BORO)
ERA PREFERRED PROP DR					
(PRDR)	0160/1961	POI		0160/1961	(APRA) ERA PREFERRED PR
FIFTH ST					
(BORO)	0160/1680	==			
UNNAMED AL					
(BORO)	0160/1495	==			
					UNNAMED AL
			==	0160/1308	(BORO)
FOURTH ST					
(BORO)	0160/1258	==			
					STOCK ST
					(BORO)
			==	0160/1077	

DIR: B TOTAL LEN: 8.997 MI. DIST: 08-4 SR: 94
LEFT MUN: HANOVER B RIGHT MUN: HANOVER B

LEFT		RIGHT	
UNNAMED AL (BORO)	0160/1018		
UNNAMED AL (BORO)	0160/0785		
		0160/0709	ACADEMY ST (BORO)
		0160/0450	UNNAMED AL (BORO)
		0160/0395	012 "DIA CAST IRON LEN=0001 INSTALLED UNKN
THIRD ST (BORO)	0160/0381		
		0160/0359	(AAR 832115S)#TRKS 01
THIRD ST (BORO)	0160/0330		
CONEWAGO AV (BORO)	0160/0134 038058 FT		
		038058 FT	1 0 00342 0 00 0015+40
		5 0160/0000	LIBRARY PL (BORO) LENGTH(AH 2282 BK 1540)
		0150/1511	(AAR 540850E)#TRKS 01
		0150/1295	WALL ST (BORO)
		0150/1048	PARK AV (BORO)
		0150/0790	GAIL ST (BORO)
		0150/0539	CHESTNUT ST (BORO)
		0150/0505	024 "DIA CAST IRON LEN=0001 INSTALLED UNKN
COLLEGE AV (BORO)	0150/0278 036518 FT	0150/0278	BANK LN (BORO)
		036518 FT	1 0 00342 0 00 0000+00
		NC	CARLISLE ST BROADWAY ST (SR0116 SEG 0050/0000)
FREDERICK ST (SR0116 SEG 0050/0000)	0150/0000	5 0150/0000	LENGTH(AH 1540 BK 0757)
		0140/0484	EXCHANGE PL (BORO)
		0140/0240	WALNUT ST (BORO)
WALNUT ST (BORO)	0140/0222 035761 FT		
		035761 FT	1 0 00190 0 00 0358+80
		5 0140/0000	LENGTH(AH 0757 BK 2657)

DIR: B TOTAL LEN: 8.997 MI. DIST: 08-4 SR: 94
LEFT MUN: HANOVER B RIGHT MUN: HANOVER B

LEFT		RIGHT	
		0130/2630	UNNAMED AL (BORO)
		0130/2620	024 "DIA CAST IRON LEN=0054 INSTALLED UNKN
UNNAMED AL (BORO)	0130/2612		
		0130/2600	024 "DIA CAST IRON LEN=0030 INSTALLED UNKN
		0130/2371	MIDDLE ST (BORO)
UNNAMED AL (BORO)	0130/1844		
		0130/1660	HANOVER ST (BORO)
		0130/1392	UNNAMED AL (BORO)
		0130/1256	PLEASANT ST (BORO)
		0130/1171	UNNAMED AL (BORO)
BOUNDARY AV (BORO)	0130/1108		
UNNAMED AL (BORO)	0130/0822		
		0130/0804	UNNAMED AL (BORO)
UNNAMED AL (BORO)	0130/0468		
		0130/0452	MT ROYAL AV (BORO)
UNNAMED AL (BORO)	0130/0350		
		0130/0185	UNNAMED AL (BORO)
		0130/0015	018 "DIA CIRC CONCR LEN=0030 INSTALLED UNKN
	033104 FT	033104 FT	1 0 00190 0 00 0331+32
		0130/0000	GRANGER ST (BORO) HANOVER PENN T LENGTH(AH 2657 BK 1754)
		0120/1730	018 "DIA CIRC CONCR LEN=0042 INSTALLED UNKN
UNNAMED AL (BORO)	0120/1716		
GRANGER ST (T325)	0120/1596		

DIR: B TOTAL LEN: 8.997 MI. DIST: 08-4 SR: 94
LEFT MUN: PENN T RIGHT MUN: PENN T

			0120/1542	UNNAMED AL (TWP)
			0120/1343	UNNAMED AL (TWP)
UNNAMED AL (TWP)	0120/1211			
			0120/1111	UNNAMED AL (TWP)
MARTHA ST (T513)	0120/0960			
			0120/0918	(APRA) FOGLE'S - ALTON UNNAMED AL (TWP)
			0120/0553	WIRT AV (T331)
	031350 FT		031350 FT	1 0 00190 0 00 0313+50
			0120/0000	O'NEILL AV (T329) LENGTH(AH 1754 BK 3887)
			0110/3442	024 "DIA CIRC CONCR LEN=0001 INSTALLED UNKN
			0110/3433	FOOTER ST (T527)
			0110/3124	GRACE AV (TWP)
			0110/3063	024"H 32"W ELLIP METAL LEN=0050 INSTALLED UNKN
			0110/2973	018 "DIA CIRC CONCR LEN=0009 INSTALLED UNKN
GIANT PLAZA (PRDR)	0110/2803		0110/2803	
			0110/2787	018 "DIA CIRC CONCR LEN=0001 INSTALLED UNKN
			0110/2712	018 "DIA CIRC CONCR LEN=0009 INSTALLED UNKN
			0110/2270	UNNAMED AL (TWP)
			0110/2101	UNNAMED AL (TWP)
			0110/1930	UNNAMED AL (TWP)
			0110/1800	024 "DIA CIRC CONCR LEN=0001 INSTALLED UNKN
			0110/1597	UNNAMED AL (TWP)
UNNAMED AL (TWP)	0110/1579			
			0110/1400	UNNAMED AL (TWP)

DIR: B TOTAL LEN: 8.997 MI. DIST: 08-4 SR: 94
LEFT MUN: PENN T RIGHT MUN: PENN T

LEFT		RIGHT	
		0110/1355	BLACK ROCK RD (SR3070 SEG 0010/0000)
STACEY DR (T333)	0110/1297		
JANET ST (T319)	0110/0968		
1 0 00190 0 00 0274+63 027463 FT		027463 FT	
CLOVER LN (T317)	0110/0000	5 0110/0000	LENGTH(AH 3887 BK 1615)
		0100/0868	015 "DIA CIRC METAL LEN=0045 INSTALLED UNKN
		0100/0370	SQUIRE WY (TWP)
		0100/0188	PRIVATE DR (PRDR)
		0100/0085	024 "DIA CIRC METAL LEN=0060 INSTALLED UNKN
1 0 00190 0 00 0258+48 025848 FT		025848 FT	
WILLOW CT (T343)	0100/0000	5 0100/0000	LENGTH(AH 1615 BK 3446)
		0090/3153	(APRA) SMITH'S TRAILER MELODIE LN (TWP)
HILLSIDE RD (TWP)	0090/2490		
GRANDVIEW RD (T315)	0090/2361	0090/2361	GRANDVIEW RD (SR3068 SEG 0010/0000)
		0090/1548	PENN WEST MANHEIM T
		0090/1457	018 "DIA CIRC CONCR LEN=0040 INSTALLED UNKN
MEADOW LN (TWP)	0090/1259	0090/1259	
	022402 FT	022402 FT	1 0 00190 0 00 0224+02 NC BALTIMORE ST
SUNSET DR (T309)	0090/0000	5 0090/0000	LENGTH(AH 3446 BK 2749)
SIMPSON DR (TWP)	0080/2515		
		0080/2135	018 "DIA CIRC CONCR LEN=0040 INSTALLED UNKN

DIR: B TOTAL LEN: 8.997 MI. DIST: 08-4 SR: 94
LEFT MUN: WEST MANHEIM T RIGHT MUN: WEST MANHEIM T

LEFT			RIGHT	
			0080/1520	PUMPING STATION RD (T309)
UNNAMED RD (TWP)	0080/1286			
			0080/1131	BRUNSWICK DR (TWP)
			0080/0884	018 "DIA CIRC CONCR LEN=0050 INSTALLED UNKN
	019653 FT		019653 FT	1 0 00190 0 00 0196+53
FAIRVIEW DR (T509)	0080/0000	POI	S 0080/0000	(APRA) WEST MANHEIM TWP LENGTH(AH 2749 BK 3023)
			0070/2323	015 "DIA CIRC METAL LEN=0045 INSTALLED UNKN
			0070/1620	UNKNOWN AL (BORO)
UNKNOWN AL (BORO)	0070/1591			
			0070/1160	COUNTRY LN (T518)
			0070/0826	018 "DIA CIRC CONCR LEN=0048 INSTALLED UNKN
RESERVOIR HTS DR (TWP)	0070/0494		0070/0494	
	016630 FT		016630 FT	1 0 00190 0 00 0166+30
			S 0070/0000	FUHRMAN MILL RD (T516) LENGTH(AH 3023 BK 2466)
			0060/2098	018 "DIA CIRC CONCR LEN=0040 INSTALLED UNKN
			0060/1782	018 "DIA CIRC ALUMIN LEN=0046 INSTALLED UNKN
			0060/1125	024 "DIA CIRC CONCR LEN=0057 INSTALLED UNKN
			0060/0773	PHEASANT RIDGE RD (TWP)
			0060/0450	018 "DIA CIRC CONCR LEN=0138 INSTALLED UNKN
1 0 00190 0 00 0141+64	014164 FT		014164 FT	WEST MANHEIM E.S. DR (PRDR)
SHORBS HILL RD (T514)	0060/0000		S 0060/0000	LENGTH(AH 2466 BK 2465)
			0050/1855	018 "DIA CIRC CONCR LEN=0045 INSTALLED UNKN
				MICHELLE WY

DIR: B TOTAL LEN: 8.997 MI. DIST: 08-4 SR: 94
LEFT MUN: WEST MANHEIM T RIGHT MUN: WEST MANHEIM T

		==	0050/1843	(T411)
UNNAMED RD (TWP)	0050/1040	==		
				HERITAGE DR
		==	0050/0835	(T415)
				018 "DIA CIRC METAL
		----	0050/0670	LEN=0070 INSTALLED UNKN
	011699 FT		011699 FT	1 0 00190 0 00 0116+99
				UTZ DR
				(T413)
		==	S 0050/0000	LENGTH(AH 2465 BK 2170)
				PATWIL PL
		==	0040/1124	(TWP)
				030 "DIA CIRC CONCR
		----	0040/1037	LEN=0054 INSTALLED UNKN
				030 "DIA CIRC CONCR
		----	0040/1026	LEN=0024 INSTALLED UNKN
				HARGET DR
		==	0040/0823	(TWP)
UNNAMED AL (TWP)	0040/0473	==		
UNNAMED AL (TWP)	0040/0271	==		
1 0 00190 0 00 0095+29	009529 FT		009529 FT	
TOLL GATE RD (T302)	0040/0000	==	S 0040/0000	LENGTH(AH 2170 BK 2969)
UNNAMED AL (TWP)	0030/2456	==		
				018 "DIA CIRC CONCR
		----	0030/2425	LEN=0048 INSTALLED UNKN
				PLEASANT HILL RD
		==	0030/2416	(T302)
				024 "DIA CIRC CONCR
		----	0030/1635	LEN=0060 INSTALLED UNKN
				024 "DIA CIRC CONCR
		----	0030/1630	LEN=0012 INSTALLED UNKN
				018 "DIA CIRC CONCR
		----	0030/0986	LEN=0060 INSTALLED UNKN
				120"H 72"W CON BOX CUL
		----	0030/0030	LEN=0045 INSTALLED UNKN
1 0 00190 0 00 0065+60	006560 FT		006560 FT	
DEER RD				

DIR: B TOTAL LEN: 8.997 MI. DIST: 08-4 SR: 94
LEFT MUN: WEST MANHEIM T RIGHT MUN: WEST MANHEIM T

(T304)	0030/0000	0030/0000	LENGTH(AH 2969 BK 3721)
			018 "DIA CIRC CONCR
		0020/3213	LEN=0042 INSTALLED UNKN
			018 "DIA CIRC CONCR
		0020/2912	LEN=0064 INSTALLED UNKN
			036 "DIA CIRC CONCR
		0020/2615	LEN=0066 INSTALLED UNKN
			036 "DIA CIRC CONCR
		0020/2606	LEN=0072 INSTALLED UNKN
			MUSSELMAN RD
		0020/2410	(T304)
			018 "DIA CIRC CONCR
		0020/1447	LEN=0048 INSTALLED UNKN
WESTWOOD DR			EASTWOOD DR
(TWP)	0020/1108	0020/1108	(TWP)
			018 "DIA CIRC ALUMIN
		0020/0031	LEN=0070 INSTALLED UNKN
1 0 00190 0 00 0028+39	002839 FT	002839 FT	HOBART RD
IMPOUNDING DAM RD			(T513)
(T513)	0020/0000	0020/0000	LENGTH(AH 3721 BK 2839)
			024 "DIA CIRC CONCR
		0010/2804	LEN=0060 INSTALLED UNKN
			004 "DIA CIRC CONCR
		0010/2800	LEN=0004 INSTALLED UNKN
SHAFFER CR			
(T519)	0010/2266		
			SHERMANS CHURCH RD
		0010/1589	(T308)
			TRACEY RD
		0010/0936	(T307)
			024 "DIA CIRC CONCR
		0010/0786	LEN=0060 INSTALLED UNKN
			021 "DIA CIRC CONCR
		0010/0782	LEN=0025 INSTALLED UNKN
			024 "DIA CIRC CONCR
		0010/0780	LEN=0008 INSTALLED UNKN
GARRETT RD			
(T307)	0010/0365		
	000000 FT	000000 FT	1 0 00190 0 00 0000+00
			NC BALTIMORE PK
		REF-BK	MARYLAND STATE LINE
			(STBD)
			MFC BEGIN = B
		0010/0000	LENGTH(AH 2839 BK 0000)

DIR: N TOTAL LEN: 39.579 MI. DIST: 08-4 SR: 83
LEFT MUN: FAIRVIEW T RIGHT MUN: FAIRVIEW T

AH-CUMBERLAND (21)
BMSEN 66/0083/0390/2902208910 FT
VFW OF US MEM HW REF-AHD
(SR0083 SEG 0397/0000) 0391/3321
0 0 00000 0 00 0000+00
YELLOW BR.
BMSBG 66/0083/0390/2902 0391/2915

RAMP B RD
(SR8037 SEG 0510/0000) 0391/1967

RAMP A RD
(SR8037 SEG 0500/0496) 0391/1769
SIGN: 3 CHORD TRUSS
BMSID 66/0083/0390/1684 0391/1736
SIGN: 4 CHORD TRUSS

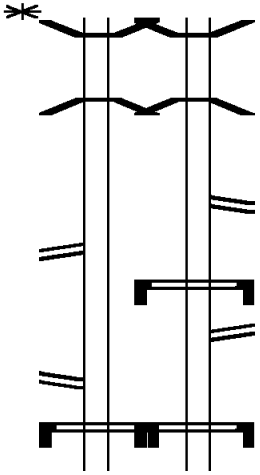

208978 FT BMSEN 66/0083/0390/2902
REF-AHD VFW OF US MEM HW
0390/3330 (SR0083 SEG 0396/0000)
1 0 00333 0 03 1729+34
YELLOW BR.
0390/2924 BMSBG 66/0083/0390/2902

RAMP D RD
0390/1960 (SR8037 SEG 0760/0425)

SIGN: 4 CHORD TRUSS
0390/1823 BMSID 66/0083/0390/1823
RAMP C RD
0390/1817 (SR8037 SEG 0750/0000)

SIGN: 3 CHORD TRUSS
0390/1714 BMSID 66/0083/0390/1684

DIR: N TOTAL LEN: 39.579 MI. DIST: 08-4 SR: 83
LEFT MUN: FAIRVIEW T RIGHT MUN: FAIRVIEW T

BMSID 66/0083/0390/1823 0391/1700		
BMSEN 66/0083/0390/1569 0391/1687	0390/1667	BMSEN 66/0083/0390/1569
0 0 00000 0 00 0000+00		1 0 00333 0 03 1729+34
LIMEKILN RD		LIMEKILN RD
BMSBG 66/0083/0390/1569 0391/1589	0390/1569	BMSBG 66/0083/0390/1569
BMSEN 66/0083/0390/1071 0391/1194	0390/1148	BMSEN 66/0083/0390/1071
0 0 00000 0 00 0000+00		1 0 00333 0 03 1739+49
PA TPK.		PA TPK.
BMSBG 66/0083/0390/1071 0391/1094	0390/1048	BMSBG 66/0083/0390/1071
		TURNPIKE RAMP RD
	0390/0805	(TNPK)
BMSEN 66/0083/0390/0561 0391/0629	0390/0614	BMSEN 66/0083/0390/0561
1 0 00333 0 03 1715+86		1 0 00333 0 03 1734+30
TPK RAMP SOUTH		TPK RAMP SOUTH
BMSBG 66/0083/0390/0561 0391/0576	0390/0561	BMSBG 66/0083/0390/0561
SIGN: 4 CHORD TRUSS		SIGN: 4 CHORD TRUSS
BMSID 66/0083/0390/0490 0391/0541	0390/0523	BMSID 66/0083/0390/0490
RAMP E RD		
(SR8035 SEG 0260/0000) 0391/0381		
018 "DIA CIRC CONCR		
LEN=0050 INSTALLED UNKN 0391/0256		
		TURNPIKE RAMP RD
	0390/0146	(TNPK)
1 0 00333 0 03 1715+86 205589 FT		
RAMP G RD		
(SR8035 SEG 0250/1143)	205648 FT	1 0 00333 0 03 1717+32
MILEPOST 039.00		MILEPOST 039.00
LENGTH(AH 3321 BK 2641) 0391/0000	0390/0000	LENGTH(AH 3330 BK 2640)
LEWISBERY RD		LEWISBERY RD
OP ID 66/0114/0110/0000 0385/1722	0384/1725	OP ID 66/0114/0110/0000
		RAMP W RD
	0384/1446	(SR8033 SEG 0020/1006)
		RAMP V RD
	0384/1263	(SR8033 SEG 0010/0000)
RAMP U RD		
(SR8033 SEG 0260/0000) 0385/1275		
RAMP T RD		
(SR8033 SEG 0250/0784) 0385/1082		
T.YEL.BRECHS		T.YEL.BRECHS
STRUCTURE LENGTH 17 FT		STRUCTURE LENGTH 17 FT
BMSID 66/0083/0384/0863 0385/1009	0384/0863	BMSID 66/0083/0384/0863
SIGN: 4 CHORD TRUSS		SIGN: 4 CHORD TRUSS
BMSID 66/0083/0384/0625 0385/0567	0384/0566	BMSID 66/0083/0384/0625
1 0 00333 0 03 1689+45 202948 FT	203008 FT	1 0 00333 0 03 1689+45
LENGTH(AH 2641 BK 2662) 0385/0000	0384/0000	LENGTH(AH 2640 BK 2640)
018 "DIA CIRC CONCR		
LEN=0070 INSTALLED UNKN 0381/1965		

DIR: N TOTAL LEN: 39.579 MI. DIST: 08-4 SR: 83
LEFT MUN: FAIRVIEW T RIGHT MUN: FAIRVIEW T

018 "DIA CIRC CONCR
LEN=0090 INSTALLED UNKN 0381/1673
018 "DIA CIRC CONCR
LEN=0090 INSTALLED UNKN 0381/1370

030 "DIA CIRC CONCR
LEN=0052 INSTALLED UNKN 0381/1070
018 "DIA CIRC CONCR
LEN=0048 INSTALLED UNKN 0381/0783

018 "DIA CIRC CONCR
LEN=0048 INSTALLED UNKN 0381/0482

024 "DIA CIRC CONCR
LEN=0065 INSTALLED UNKN 0381/0253

1 0 00333 0 03 1663+56 200286 FT
MILEPOST 038.00
LENGTH(AH 2662 BK 2647) 0381/0000
018 "DIA CIRC CONCR
LEN=0040 INSTALLED UNKN 0375/2511
PLSNTVIEW RD
OP ID 66/4056/0010/0000 0375/2352

018 "DIA CIRC CONCR
LEN=0046 INSTALLED UNKN 0375/1979
018 "DIA CIRC CONCR
LEN=0505 INSTALLED UNKN 0375/1745

RAMP C RD
(SR8031 SEG 0260/0000) 0375/1469
RAMP D RD
(SR8031 SEG 0250/0153) 0375/1348
024 "DIA CIRC CONCR
LEN=0085 INSTALLED UNKN 0375/1327

018 "DIA CIRC CONCR
LEN=0138 INSTALLED UNKN 0375/1204

018 "DIA CIRC CONCR
0380/1299 LEN=0050 INSTALLED UNKN

018 "DIA CIRC CONCR
0380/0695 LEN=0038 INSTALLED UNKN

018 "DIA CIRC CONCR
0380/0385 LEN=0036 INSTALLED UNKN

018 "DIA CIRC CONCR
0380/0115 LEN=0050 INSTALLED UNKN
200368 FT 1 0 00333 0 03 1661+08
MILEPOST 038.00
0380/0000 LENGTH(AH 2640 BK 2640)

PLSNTVIEW RD
0374/2346 OP ID 66/4056/0010/0000
018 "DIA CIRC CONCR
0374/2020 LEN=0042 INSTALLED UNKN

018 "DIA CIRC CONCR
0374/1720 LEN=0038 INSTALLED UNKN
018 "DIA CIRC CONCR
0374/1485 LEN=0042 INSTALLED UNKN

RAMP A RD
0374/1327 (SR8031 SEG 0020/0231)
018 "DIA CIRC CONCR
0374/1225 LEN=0042 INSTALLED UNKN

RAMP B RD
0374/1176 (SR8031 SEG 0010/0000)
024 "DIA CIRC CONCR

DIR: N TOTAL LEN: 39.579 MI. DIST: 08-4 SR: 83
LEFT MUN: FAIRVIEW T RIGHT MUN: FAIRVIEW T

1 0 00333 0 03 1638+40 197639 FT
LENGTH(AH 2647 BK 2629) 0375/0000
SIGN: CANTILEVER
BMSID 66/0083/0371/2447 0371/2446
030 "DIA CIRC METAL
LEN=0095 INSTALLED UNKN 0371/2415

072"H 60"W ELLIP METAL
LEN=0160 INSTALLED UNKN 0371/1944

018 "DIA CIRC CONCR
LEN=0060 INSTALLED UNKN 0371/1410

018 "DIA CIRC CONCR
LEN=0045 INSTALLED UNKN 0371/1085
SIGN: CANTILEVER
BMSID 66/0083/0371/1193 0371/1058

018 "DIA CIRC CONCR
LEN=0050 INSTALLED UNKN 0371/0195

1 0 00333 0 03 1616+57 195010 FT
MILEPOST 037.00
LENGTH(AH 2629 BK 2615) 0371/0000
PARK RD
OP ID 66/4054/0010/0000 0365/2400

048"H 60"W CON BOX CUL
LEN=0085 INSTALLED UNKN 0365/1992

0374/0840 LEN=0145 INSTALLED UNKN
018 "DIA CIRC CONCR
0374/0500 LEN=0070 INSTALLED UNKN
018 "DIA CIRC CONCR
0374/0400 LEN=0050 INSTALLED UNKN
018 "DIA CIRC CONCR
0374/0150 LEN=0042 INSTALLED UNKN
197728 FT 1 0 00333 0 03 1638+40
0374/0000 LENGTH(AH 2640 BK 2640)

030 "DIA CIRC METAL
0370/2325 LEN=0105 INSTALLED UNKN

072"H 60"W ELLIP METAL
0370/1885 LEN=0180 INSTALLED UNKN
018 "DIA CIRC CONCR
0370/1640 LEN=0050 INSTALLED UNKN

018 "DIA CIRC CONCR
0370/1253 LEN=0038 INSTALLED UNKN

SIGN: CANTILEVER
0370/0456 BMSID 66/0083/0370/0456

018 "DIA CIRC CONCR
0370/0045 LEN=0055 INSTALLED UNKN
018 "DIA CIRC CONCR
0370/0004 LEN=0040 INSTALLED UNKN
195088 FT 1 0 00333 0 03 1617+04
MILEPOST 037.00
0370/0000 LENGTH(AH 2640 BK 2640)
PARK RD
0364/2413 OP ID 66/4054/0010/0000
DMS SIGN STRUCTURE
0364/2262 BMSID 66/0083/0364/2112

048"H 60"W CON BOX CUL
0364/1835 LEN=0090 INSTALLED UNKN
SIGN: CANTILEVER

DIR: N TOTAL LEN: 39.579 MI. DIST: 08-4 SR: 83
LEFT MUN: FAIRVIEW T RIGHT MUN: FAIRVIEW T

LEFT		RIGHT	
		0364/1589	BMSID 66/0083/0364/1589
018 "DIA CIRC CONCR LEN=0042 INSTALLED UNKN	0365/1295		
		0364/1190	018 "DIA CIRC CONCR LEN=0040 INSTALLED UNKN
018 "DIA CIRC CONCR LEN=0050 INSTALLED UNKN	0365/0860		
		0364/0788	018 "DIA CIRC CONCR LEN=0040 INSTALLED UNKN
018 "DIA CIRC CONCR LEN=0050 INSTALLED UNKN	0365/0540	0364/0540	018 "DIA CIRC CONCR LEN=0050 INSTALLED UNKN
018 "DIA CIRC CONCR LEN=0050 INSTALLED UNKN	0365/0414		
		0364/0413	018 "DIA CIRC CONCR LEN=0065 INSTALLED UNKN
		0364/0330	018 "DIA CIRC CONCR LEN=0055 INSTALLED UNKN
018 "DIA CIRC CONCR LEN=0046 INSTALLED UNKN	0365/0220		
		0364/0160	018 "DIA CIRC CONCR LEN=0042 INSTALLED UNKN
1 0 00333 0 03 1586+72 192395 FT LENGTH(AH 2615 BK 2616)	0365/0000	192448 FT 1 0 00333 0 03 1586+72 LENGTH(AH 2640 BK 2640)	0364/0000
		0360/2540	018 "DIA CIRC CONCR LEN=0050 INSTALLED UNKN
		0360/0760	018 "DIA CIRC CONCR LEN=0070 INSTALLED UNKN
RAMP R RD (SR8029 SEG 0500/0000)	0361/0627		
		0360/0370	018 "DIA CIRC CONCR LEN=0050 INSTALLED UNKN
RAMP Q RD (SR8029 SEG 0510/0463)	0361/0206		
042 "DIA CIRC CONCR LEN=0060 INSTALLED UNKN	0361/0052		
		0360/0045	042 "DIA CIRC CONCR LEN=0110 INSTALLED UNKN
1 0 00333 0 03 1535+79 189779 FT MILEPOST 036.00 LENGTH(AH 2616 BK 2683)	0361/0000	189808 FT 1 0 00333 0 03 1535+79 MILEPOST 036.00 LENGTH(AH 2640 BK 2689)	0360/0000
FSHING CR RD OP ID 66/0262/0060/0465	0355/2468	FSHING CR RD OP ID 66/0262/0060/0465	0354/2454
		0354/2064	018 "DIA CIRC CONCR LEN=0042 INSTALLED UNKN
		0354/2016	RAMP P RD (SR8029 SEG 0020/0460) RAMP O RD

DIR: N TOTAL LEN: 39.579 MI. DIST: 08-4 SR: 83
LEFT MUN: FAIRVIEW T RIGHT MUN: FAIRVIEW T

			(SR8029 SEG 0010/0000)
		0354/1650	SIGN: CANTILEVER
		0354/1304	BMSID 66/0083/0354/1304
T.FISHING CK			T.FISHING CK
STRUCTURE LENGTH 13 FT			STRUCTURE LENGTH 13 FT
BMSID 66/0083/0354/1150	0355/1100	0354/1150	BMSID 66/0083/0354/1150
015 "DIA CIRC CONCR			
LEN=0050 INSTALLED UNKN	0355/0818		
			018 "DIA CIRC CONCR
		0354/0234	LEN=0158 INSTALLED UNKN
		187119 FT	1 0 00333 0 03 1501+87
			SIGN: CANTILEVER
1 0 00333 0 03 1501+87	187096 FT		BMSID 66/0083/0354/0000
LENGTH(AH 2683 BK 2588)	0355/0000	0354/0000	LENGTH(AH 2689 BK 2591)
018 "DIA CIRC CONCR			
LEN=0050 INSTALLED UNKN	0351/2490		
			018 "DIA CIRC CONCR
		0350/2439	LEN=0042 INSTALLED UNKN
			RAMP N RD
		0350/2253	(SR8027 SEG 0760/0105)
			018 "DIA CIRC CONCR
		0350/2113	LEN=0042 INSTALLED UNKN
FAIRVIEW			FAIRVIEW
NEWBERRY T	0351/1804	0350/1804	NEWBERRY T
			018 "DIA CIRC CONCR
		0350/1765	LEN=0042 INSTALLED UNKN
			018 "DIA CIRC CONCR
		0350/0962	LEN=0065 INSTALLED UNKN
			RAMP M RD
		0350/0655	(SR8027 SEG 0750/0000)
WYNDAMERE RD			WYNDAMERE RD
OP ID 66/0177/0210/1554	0351/0197	0350/0224	OP ID 66/0177/0210/1554
054 "DIA CIRC METAL			
LEN=0020 INSTALLED UNKN	0351/0015		
1 0 00333 0 03 1483+83	184508 FT	184528 FT	1 0 00333 0 03 1483+83
MILEPOST 035.00			MILEPOST 035.00
LENGTH(AH 2588 BK 2643)	0351/0000	0350/0000	LENGTH(AH 2591 BK 2640)
LEN=0100 INSTALLED UNKN	0345/2643		
			054 "DIA CIRC METAL
		0344/2577	LEN=0125 INSTALLED UNKN
RAMP L RD			
(SR8027 SEG 0250/0000)	0345/2208		
			036 "DIA CIRC METAL
		0344/1757	LEN=0050 INSTALLED UNKN
018 "DIA CIRC CONCR			

DIR: N TOTAL LEN: 39.579 MI. DIST: 08-4 SR: 83
LEFT MUN: NEWBERRY T RIGHT MUN: NEWBERRY T

LEN=0036 INSTALLED UNKN 0345/0416
RAMP K RD
(SR8027 SEG 0260/0240) 0345/0297
1 0 00333 0 03 1453+31 181865 FT
LENGTH(AH 2643 BK 2636) 0345/0000
018 "DIA CIRC CONCR
LEN=0050 INSTALLED UNKN 0341/2588
SIGN: CANTILEVER
BMSID 66/0083/0341/2051 0341/2051

018 "DIA CIRC CONCR
LEN=0110 INSTALLED UNKN 0341/1929
ROADSIDE REST RD
(SR9203 SEG 0010/0000) 0341/1466

018 "DIA CIRC CONCR
LEN=0036 INSTALLED UNKN 0341/0692

018 "DIA CIRC CONCR
LEN=0036 INSTALLED UNKN 0341/0396
018 "DIA CIRC CONCR
LEN=0036 INSTALLED UNKN 0341/0090
1 0 00333 0 03 1431+79 179229 FT
MILEPOST 034.00
LENGTH(AH 2636 BK 2640) 0341/0000
ROADSIDE REST RD
(SR9203 SEG 0010/1503) 0335/2628
018 "DIA CIRC CONCR
LEN=0036 INSTALLED UNKN 0335/2446

SIGN: CANTILEVER
BMSID 66/0083/0335/1609 0335/1609
FISHING CRK.
STRUCTURE LENGTH 51 FT
BMSID 66/0083/0334/1264 0335/1264
018 "DIA CIRC CONCR
LEN=0050 INSTALLED UNKN 0335/0675

1 0 00333 0 03 1402+75 176589 FT

181888 FT 1 0 00333 0 03 1452+92
0344/0000 LENGTH(AH 2640 BK 2640)

018 "DIA CIRC CONCR
0340/2030 LEN=0103 INSTALLED UNKN

018 "DIA CIRC CONCR
0340/1028 LEN=0053 INSTALLED UNKN
VALLEY GREEN MALL EXIT
0340/1025 (SR8043 SEG 0750/0252)
018 "DIA CIRC CONCR
0340/0728 LEN=0038 INSTALLED UNKN

018 "DIA CIRC CONCR
0340/0433 LEN=0042 INSTALLED UNKN

179248 FT 1 0 00333 0 03 1431+79
MILEPOST 034.00
0340/0000 LENGTH(AH 2640 BK 2654)

VALLEY GREEN MALL EXIT
0334/2263 (SR8043 SEG 0010/0000)
018 "DIA CIRC CONCR
0334/2090 LEN=0050 INSTALLED UNKN
SIGN: CANTILEVER
0334/1562 BMSID 66/0083/0334/1562
FISHING CRK.
STRUCTURE LENGTH 51 FT
0334/1264 BMSID 66/0083/0334/1264

RAMP G RD
0334/0447 (SR8025 SEG 0750/0728)
176594 FT 1 0 00333 0 03 1404+71

DIR: N TOTAL LEN: 39.579 MI. DIST: 08-4 SR: 83
LEFT MUN: NEWBERRY T RIGHT MUN: NEWBERRY T

LENGTH(AH 2640 BK 2660) 0335/0000

SIGN: CANTILEVER
BMSID 66/0083/0331/2407 0331/2407

OLD SUSQ TR.
OP ID 66/0392/0040/0093 0331/2241

RAMP F RD
(SR8025 SEG 0260/0000) 0331/1743
RAMP E RD
(SR8025 SEG 0250/0343) 0331/1568

018 "DIA CIRC CONCR
LEN=0050 INSTALLED UNKN 0331/1485
018 "DIA CIRC CONCR
LEN=0050 INSTALLED UNKN 0331/1137

054 "DIA CIRC CONCR
LEN=0080 INSTALLED UNKN 0331/0306

1 0 00333 0 03 1379+30 173929 FT
MILEPOST 033.00
LENGTH(AH 2660 BK 2740) 0331/0000

012 "DIA CIRC CONCR
LEN=0050 INSTALLED UNKN 0325/1983
012 "DIA CIRC CONCR
LEN=0050 INSTALLED UNKN 0325/1577
012 "DIA CIRC CONCR
LEN=0050 INSTALLED UNKN 0325/1227

0334/0000 LENGTH(AH 2654 BK 2640)
042 "DIA CIRC METAL
0330/2444 LEN=0120 INSTALLED UNKN

015 "DIA CIRC CONCR
0330/2302 LEN=0056 INSTALLED UNKN
OLD SUSQ TR.
0330/2259 OP ID 66/0392/0040/0093
015 "DIA CIRC CONCR
0330/1970 LEN=0040 INSTALLED UNKN
RAMP RD
0330/1860 (SR8025 SEG 0010/0000)

SIGN: CANTILEVER
0330/1507 BMSID 66/0083/0330/1507

SIGN: CANTILEVER
0330/0809 BMSID 66/0083/0330/0809

054 "DIA CIRC CONCR
0330/0287 LEN=0140 INSTALLED UNKN
173954 FT 1 0 00333 0 03 1379+30
MILEPOST 033.00
0330/0000 LENGTH(AH 2640 BK 2735)
WEIGH STATION EXIT RD
0324/2301 (SR9202 SEG 0010/1512)
018 "DIA CIRC CONCR
0324/2300 LEN=0050 INSTALLED UNKN

018 "DIA CIRC CONCR
0324/0932 LEN=0050 INSTALLED UNKN
WEIGH STATION ENTR RD
0324/0825 (SR9202 SEG 0010/0000)
012 "DIA CIRC CONCR
0324/0641 LEN=0090 INSTALLED UNKN

171219 FT 1 0 00333 0 03 1351+59

DIR: N TOTAL LEN: 39.579 MI. DIST: 08-4 SR: 83
LEFT MUN: NEWBERRY T RIGHT MUN: NEWBERRY T

1 0 00333 0 03 1351+33 171189 FT
LENGTH(AH 2740 BK 2597) 0325/0000

030 "DIA CIRC CONCR
LEN=0085 INSTALLED UNKN 0321/2166
018 "DIA CIRC CONCR
LEN=0050 INSTALLED UNKN 0321/1880

RAMP B RD
(SR8023 SEG 0500/0000) 0321/0540

BMSEN 66/0083/0320/0000 0321/0157
1 0 00333 0 03 1328+73 168592 FT
PA 382
BMSBG 66/0083/0320/0000
MILEPOST 032.00
LENGTH(AH 2597 BK 2557) 0321/0000
RAMP A RD
(SR8023 SEG 0250/0473) 0315/2322

018 "DIA CIRC CONCR
LEN=0050 INSTALLED UNKN 0315/1350

018 "DIA CIRC CONCR
LEN=0050 INSTALLED UNKN 0315/0980

018 "DIA CIRC CONCR
LEN=0050 INSTALLED UNKN 0315/0320
018 "DIA CIRC CONCR
LEN=0050 INSTALLED UNKN 0315/0025

1 0 00333 0 03 1302+95 166035 FT
LENGTH(AH 2557 BK 2633) 0315/0000

SIGN: 4 CHORD TRUSS
BMSID 66/0083/0310/2400 0311/2403

SIGN: CANTILEVER
BMSID 66/0083/0324/0000
0324/0000 LENGTH(AH 2735 BK 2620)
030 "DIA CIRC CONCR
0320/2226 LEN=0055 INSTALLED UNKN

018 "DIA CIRC CONCR
0320/1560 LEN=0050 INSTALLED UNKN

RAMP D RD
0320/0592 (SR8023 SEG 0750/0551)

024 "DIA CIRC CONCR
0320/0236 LEN=0069 INSTALLED UNKN
0320/0157 BMSEN 66/0083/0320/0000
168599 FT 1 0 00333 0 03 1328+73
PA 382
BMSBG 66/0083/0320/0000
MILEPOST 032.00
0320/0000 LENGTH(AH 2620 BK 2553)

RAMP C RD
0314/2054 (SR8023 SEG 0010/0000)

018 "DIA CIRC CONCR
0314/1405 LEN=0050 INSTALLED UNKN

018 "DIA CIRC CONCR
0314/1030 LEN=0050 INSTALLED UNKN

018 "DIA CIRC CONCR
0314/0020 LEN=0050 INSTALLED UNKN
166046 FT 1 0 00333 0 03 1302+98
0314/0000 LENGTH(AH 2553 BK 2640)
SIGN: 4 CHORD TRUSS
0310/2403 BMSID 66/0083/0310/2400

DIR: N TOTAL LEN: 39.579 MI. DIST: 08-4 SR: 83
LEFT MUN: NEWBERRY T RIGHT MUN: NEWBERRY T

```
024 "DIA CIRC CONCR
LEN=0245 INSTALLED UNKN 0311/2334
                                                    018 "DIA CIRC CONCR
                                          0310/2300 LEN=0050 INSTALLED UNKN
                                                    018 "DIA CIRC CONCR
                                          0310/1890 LEN=0050 INSTALLED UNKN

                                                    018 "DIA CIRC CONCR
                                          0310/0487 LEN=0050 INSTALLED UNKN
024 "DIA CIRC CONCR
LEN=0020 INSTALLED UNKN 0311/0443
     SHEEP BR.RD.                                         SHEEP BR.RD.
OP ID 66/4016/0050/0618 0311/0307         0310/0305 OP ID 66/4016/0050/0618
                                                    018 "DIA CIRC CONCR
                                          0310/0065 LEN=0050 INSTALLED UNKN
1 0 00333 0 03 1277+16 163402 FT          163406 FT 1 0 00333 0 03 1277+16
      MILEPOST    031.00                                  MILEPOST    031.00
LENGTH(AH 2633 BK 2640) 0311/0000 S       S 0310/0000 LENGTH(AH 2640 BK 2642)
                                                    018 "DIA CIRC CONCR
                                          0304/2227 LEN=0042 INSTALLED UNKN
                                                    018 "DIA CIRC CONCR
                                          0304/1981 LEN=0042 INSTALLED UNKN
                                                    018 "DIA CIRC CONCR
                                          0304/1492 LEN=0075 INSTALLED UNKN
018 "DIA CIRC CONCR
LEN=0075 INSTALLED UNKN 0305/1400
                                                    030 "DIA CIRC CONCR
                                          0304/1373 LEN=0075 INSTALLED UNKN
030 "DIA CIRC CONCR
LEN=0075 INSTALLED UNKN 0305/1349
                                                    024 "DIA CIRC CONCR
                                          0304/0623 LEN=0072 INSTALLED UNKN
024 "DIA CIRC CONCR
LEN=0072 INSTALLED UNKN 0305/0500
                                                    018 "DIA CIRC CONCR
                                          0304/0309 LEN=0048 INSTALLED UNKN
                                                    018 "DIA CIRC CONCR
                                          0304/0008 LEN=0045 INSTALLED UNKN
018 "DIA CIRC CONCR
LEN=0046 INSTALLED UNKN 0305/0005
1 0 00333 0 03 1250+81 160762 FT          160764 FT 1 0 00333 0 03 1250+86
LENGTH(AH 2640 BK 2640) 0305/0000 S       S 0304/0000 LENGTH(AH 2642 BK 2640)
018 "DIA CIRC CONCR
LEN=0072 INSTALLED UNKN 0301/2268
```

DIR: N TOTAL LEN: 39.579 MI. DIST: 08-4 SR: 83
LEFT MUN: NEWBERRY T RIGHT MUN: NEWBERRY T

018 "DIA CIRC CONCR
LEN=0050 INSTALLED UNKN 0301/0700
018 "DIA CIRC CONCR
LEN=0050 INSTALLED UNKN 0301/0385
1 0 00333 0 03 1225+17 158122 FT
MILEPOST 030.00
LENGTH(AH 2640 BK 2635) 0301/0000

BMSEN 66/0083/0294/1102 0295/1795
NEWBERRY
CONEWAGO T 0295/1264

1 0 00333 0 03 1192+39
CONEWAGO CK.
BMSBG 66/0083/0294/1102 0295/1085

018 "DIA CIRC CONCR
LEN=0054 INSTALLED UNKN 0295/0316
1 0 00333 0 03 1192+39 155487 FT
LENGTH(AH 2635 BK 2643) 0295/0000

018 "DIA CIRC CONCR
LEN=0050 INSTALLED UNKN 0291/2610

T.CONEWAGO
STRUCTURE LENGTH 25 FT
BMSID 66/0083/0290/1930 0291/1930

018 "DIA CIRC CONCR
LEN=0050 INSTALLED UNKN 0291/1230

158124 FT 1 0 00333 0 03 1225+17
MILEPOST 030.00
0300/0000 LENGTH(AH 2640 BK 2640)
018 "DIA CIRC CONCR
0294/2506 LEN=0042 INSTALLED UNKN
018 "DIA CIRC CONCR
0294/2155 LEN=0042 INSTALLED UNKN
018 "DIA CIRC CONCR
0294/1848 LEN=0068 INSTALLED UNKN
0294/1812 BMSEN 66/0083/0294/1102

NEWBERRY
0294/1263 CONEWAGO T
1 0 00333 0 03 1192+39
CONEWAGO CK.
0294/1102 BMSBG 66/0083/0294/1102
018 "DIA CIRC CONCR
0294/0932 LEN=0050 INSTALLED UNKN
018 "DIA CIRC CONCR
0294/0690 LEN=0050 INSTALLED UNKN
018 "DIA CIRC CONCR
0294/0340 LEN=0050 INSTALLED UNKN

155484 FT 1 0 00333 0 03 1192+39
0294/0000 LENGTH(AH 2640 BK 2640)
018 "DIA CIRC CONCR
0290/2630 LEN=0050 INSTALLED UNKN

018 "DIA CIRC CONCR
0290/2077 LEN=0042 INSTALLED UNKN
T.CONEWAGO
STRUCTURE LENGTH 25 FT
0290/1930 BMSID 66/0083/0290/1930
018 "DIA CIRC CONCR
0290/1716 LEN=0056 INSTALLED UNKN

018 "DIA CIRC CONCR
0290/1220 LEN=0050 INSTALLED UNKN

DIR: N TOTAL LEN: 39.579 MI. DIST: 08-4 SR: 83
LEFT MUN: CONEWAGO T RIGHT MUN: CONEWAGO T

```
1 0 00333 0 03 1172+98 152844 FT                    152844 FT 1 0 00333 0 03 1172+98
      MILEPOST   029.00                                          MILEPOST   029.00
LENGTH(AH 2643 BK 2636) 0291/0000                   0290/0000 LENGTH(AH 2640 BK 2640)
018 "DIA CIRC CONCR
LEN=0042 INSTALLED UNKN 0285/2621

024 "DIA CIRC CONCR
LEN=0050 INSTALLED UNKN 0285/0915
                                                              018 "DIA CIRC CONCR
                                                    0284/0878 LEN=0050 INSTALLED UNKN
                                                              018 "DIA CIRC CONCR
                                                    0284/0513 LEN=0050 INSTALLED UNKN
                                                              012"H 15"W CON BOX CUL
                                                    0284/0140 LEN=0050 INSTALLED UNKN
1 0 00333 0 02 1140+54 150208 FT                    150204 FT 1 0 00333 0 02 1139+90
LENGTH(AH 2636 BK 2636) 0285/0000                   0284/0000 LENGTH(AH 2640 BK 2640)
                                                              018 "DIA CIRC CONCR
                                                    0280/2030 LEN=0050 INSTALLED UNKN
018 "DIA CIRC CONCR
LEN=0050 INSTALLED UNKN 0281/1990
018 "DIA CIRC CONCR
LEN=0042 INSTALLED UNKN 0281/1665
                                                              RAMP D RD
                                                    0280/1576 (SR8021 SEG 0750/0403)
RAMP C RD
(SR8021 SEG 0500/0000)  0281/1502
018 "DIA CIRC CONCR
LEN=0042 INSTALLED UNKN 0281/1327
018 "DIA CIRC CONCR
LEN=0050 INSTALLED UNKN 0281/1140
      SUSQ. TRL                                                 SUSQ. TRL
OP ID 66/0297/0030/0066 0281/1047                   0280/1076 OP ID 66/0297/0030/0066
                                                              RAMP B RD
                                                    0280/0319 (SR8021 SEG 0010/0000)
RAMP A RD
(SR8021 SEG 0250/0689)  0281/0256
1 0 00333 0 02 1119+20 147572 FT
018 "DIA CIRC CONCR
LEN=0052 INSTALLED UNKN                             147564 FT 1 0 00333 0 02 1119+20
      MILEPOST   028.00                                          MILEPOST   028.00
LENGTH(AH 2636 BK 2631) 0281/0000                   0280/0000 LENGTH(AH 2640 BK 2640)
018 "DIA CIRC CONCR
LEN=0080 INSTALLED UNKN 0275/2553
015 "DIA CIRC CONCR
LEN=0100 INSTALLED UNKN 0275/2203
```

DIR: N TOTAL LEN: 39.579 MI. DIST: 08-4 SR: 83
LEFT MUN: CONEWAGO T RIGHT MUN: CONEWAGO T

018 "DIA CIRC CONCR
LEN=0050 INSTALLED UNKN 0275/1950
018 "DIA CIRC CONCR
LEN=0050 INSTALLED UNKN 0275/1600

T.L.CONEWAGO
STRUCTURE LENGTH 23 FT
BMSID 66/0083/0274/1400 0275/1410

018 "DIA CIRC CONCR
LEN=0050 INSTALLED UNKN 0275/0670

1 0 00333 0 02 1088+54 144941 FT
LENGTH(AH 2631 BK 2628) 0275/0000 S

018 "DIA CIRC CONCR
LEN=0042 INSTALLED UNKN 0271/1415

018 "DIA CIRC CONCR
LEN=0042 INSTALLED UNKN 0271/0635
CONEWAGO
EAST MANCHESTER T 0271/0054
1 0 00333 0 02 1067+20 142313 FT
MILEPOST 027.00
LENGTH(AH 2628 BK 2640) 0271/0000 S
018 "DIA CIRC CONCR
LEN=0050 INSTALLED UNKN 0265/2630

018 "DIA CIRC CONCR
LEN=0050 INSTALLED UNKN 0265/2360

018 "DIA CIRC CONCR
LEN=0050 INSTALLED UNKN 0265/2060

LIL.CONEWAGO

018 "DIA CIRC CONCR
0274/1576 LEN=0050 INSTALLED UNKN
T.L.CONEWAGO
STRUCTURE LENGTH 23 FT
0274/1400 BMSID 66/0083/0274/1400
018 "DIA CIRC CONCR
0274/1140 LEN=0050 INSTALLED UNKN
018 "DIA CIRC CONCR
0274/0750 LEN=0050 INSTALLED UNKN

144924 FT 1 0 00333 0 02 1088+54
S 0274/0000 LENGTH(AH 2640 BK 2640)

018 "DIA CIRC CONCR
0270/1362 LEN=0042 INSTALLED UNKN
018 "DIA CIRC CONCR
0270/1083 LEN=0042 INSTALLED UNKN
018 "DIA CIRC CONCR
0270/0699 LEN=0050 INSTALLED UNKN

CONEWAGO
0270/0048 EAST MANCHESTER T
142284 FT 1 0 00333 0 02 1067+20
MILEPOST 027.00
S 0270/0000 LENGTH(AH 2640 BK 2640)

024 "DIA CIRC CONCR
0264/2365 LEN=0050 INSTALLED UNKN

024 "DIA CIRC CONCR
0264/2084 LEN=0050 INSTALLED UNKN

LIL.CONEWAGO

DIR: N TOTAL LEN: 39.579 MI. DIST: 08-4 SR: 83
LEFT MUN: EAST MANCHESTER T RIGHT MUN: EAST MANCHESTER T

LEFT		RIGHT
STRUCTURE LENGTH 120 FT BMSID 66/0083/0264/0775 0265/0780		STRUCTURE LENGTH 120 FT 0264/0775 BMSID 66/0083/0264/0775
		018 "DIA CIRC CONCR
		0264/0432 LEN=0050 INSTALLED UNKN
		139644 FT 1 0 00333 0 02 1035+63
1 0 00333 0 02 1035+22 139673 FT		EAST MANCHESTER
LENGTH(AH 2640 BK 2636) 0265/0000 S		MANCHESTER T
018 "DIA CIRC CONCR		S 0264/0000 LENGTH(AH 2640 BK 2640)
LEN=0050 INSTALLED UNKN 0261/2560		
		024 "DIA CIRC CONCR
		0260/2250 LEN=0050 INSTALLED UNKN
EAST MANCHESTER		
MANCHESTER T 0261/2097		
018 "DIA CIRC CONCR		
LEN=0050 INSTALLED UNKN 0261/1850		
		024 "DIA CIRC CONCR
		0260/1535 LEN=0075 INSTALLED UNKN
024 "DIA CIRC CONCR		
LEN=0075 INSTALLED UNKN 0261/1145		
		018 "DIA CIRC CONCR
		0260/0665 LEN=0050 INSTALLED UNKN
018 "DIA CIRC CONCR		
LEN=0050 INSTALLED UNKN 0261/0581		
		024 "DIA CIRC CONCR
		0260/0360 LEN=0050 INSTALLED UNKN
018 "DIA CIRC CONCR		
LEN=0042 INSTALLED UNKN 0261/0355		
BMSEN 66/0083/0260/0228 0261/0344		0260/0346 BMSEN 66/0083/0260/0228
0 0 00000 0 00 0000+00		0 0 00000 0 00 0000+00
CANAL RD.		CANAL RD.
BMSBG 66/0083/0260/0228 0261/0226		0260/0228 BMSBG 66/0083/0260/0228
		024 "DIA CIRC CONCR
018 "DIA CIRC CONCR		0260/0217 LEN=0050 INSTALLED UNKN
LEN=0050 INSTALLED UNKN 0261/0213		
1 0 00333 0 02 1014+75 137037 FT		137004 FT 1 0 00333 0 02 1014+75
MILEPOST 026.00		MILEPOST 026.00
LENGTH(AH 2636 BK 2646) 0261/0000 S		S 0260/0000 LENGTH(AH 2640 BK 2640)
018 "DIA CIRC CONCR		
LEN=0050 INSTALLED UNKN 0255/2010		
		015 "DIA CIRC CONCR
		0254/1803 LEN=0042 INSTALLED UNKN
018 "DIA CIRC CONCR		
LEN=0050 INSTALLED UNKN 0255/1715		
018 "DIA CIRC CONCR		
LEN=0050 INSTALLED UNKN 0255/1410		
		018 "DIA CIRC CONCR
		0254/1395 LEN=0050 INSTALLED UNKN
018 "DIA CIRC CONCR		

DIR: N TOTAL LEN: 39.579 MI. DIST: 08-4 SR: 83
LEFT MUN: MANCHESTER T RIGHT MUN: MANCHESTER T

LEN=0050 INSTALLED UNKN 0255/1110

1 0 00333 0 02 0980+64 134391 FT
LENGTH(AH 2646 BK 2634) 0255/0000
018 "DIA CIRC CONCR
LEN=0050 INSTALLED UNKN 0251/2354

018 "DIA CIRC CONCR
LEN=0065 INSTALLED UNKN 0251/2094

018 "DIA CIRC CONCR
LEN=0065 INSTALLED UNKN 0251/1808

036 "DIA CIRC CONCR
LEN=0050 INSTALLED UNKN 0251/1294

018 "DIA CIRC CONCR
LEN=0050 INSTALLED UNKN 0251/0950

018 "DIA CIRC CONCR
LEN=0042 INSTALLED UNKN 0251/0356

1 0 00333 0 02 0962+08 131757 FT
MILEPOST 025.00
LENGTH(AH 2634 BK 2642) 0251/0000
024 "DIA CIRC CONCR
LEN=0074 INSTALLED UNKN 0245/2388
024 "DIA CIRC CONCR
LEN=0050 INSTALLED UNKN 0245/2038

024 "DIA CIRC CONCR
LEN=0050 INSTALLED UNKN 0245/1645

018 "DIA CIRC CONCR
LEN=0056 INSTALLED UNKN 0245/1304

018 "DIA CIRC CONCR
0254/1095 LEN=0050 INSTALLED UNKN

018 "DIA CIRC CONCR
0254/0050 LEN=0050 INSTALLED UNKN
134364 FT 1 0 00333 0 02 0980+64
0254/0000 LENGTH(AH 2640 BK 2640)

018 "DIA CIRC CONCR
0250/2320 LEN=0055 INSTALLED UNKN

018 "DIA CIRC CONCR
0250/1990 LEN=0050 INSTALLED UNKN

024 "DIA CIRC CONCR
0250/1725 LEN=0050 INSTALLED UNKN

036 "DIA CIRC CONCR
0250/1290 LEN=0050 INSTALLED UNKN

018 "DIA CIRC CONCR
0250/0654 LEN=0042 INSTALLED UNKN

018 "DIA CIRC CONCR
0250/0340 LEN=0050 INSTALLED UNKN
018 "DIA CIRC CONCR
0250/0040 LEN=0050 INSTALLED UNKN
131724 FT 1 0 00333 0 02 0962+08
MILEPOST 025.00
0250/0000 LENGTH(AH 2640 BK 2640)

018 "DIA CIRC CONCR
0244/1830 LEN=0050 INSTALLED UNKN

018 "DIA CIRC CONCR
0244/1620 LEN=0050 INSTALLED UNKN

DIR: N TOTAL LEN: 39.579 MI. DIST: 08-4 SR: 83
LEFT MUN: MANCHESTER T RIGHT MUN: MANCHESTER T

LEFT		RIGHT	
024 "DIA CIRC CONCR LEN=0050 INSTALLED UNKN	0245/1245		
		018 "DIA CIRC CONCR LEN=0050 INSTALLED UNKN	0244/1220
		018 "DIA CIRC CONCR LEN=0050 INSTALLED UNKN	0244/0860
024 "DIA CIRC CONCR LEN=0050 INSTALLED UNKN	0245/0825		
024 "DIA CIRC CONCR LEN=0050 INSTALLED UNKN	0245/0600		
		018 "DIA CIRC CONCR LEN=0050 INSTALLED UNKN	0244/0580
024 "DIA CIRC CONCR LEN=0050 INSTALLED UNKN	0245/0435		
		018 "DIA CIRC CONCR LEN=0050 INSTALLED UNKN	0244/0090
1 0 00333 0 02 0935+23 129115 FT		129084 FT 1 0 00333 0 02 0935+28	
LENGTH(AH 2642 BK 2640)	0245/0000	LENGTH(AH 2640 BK 2640)	0244/0000
		018 "DIA CIRC CONCR LEN=0066 INSTALLED UNKN	0240/1912
		030 "DIA CIRC CONCR LEN=0080 INSTALLED UNKN	0240/1226
018 "DIA CIRC CONCR LEN=0050 INSTALLED UNKN	0241/0330		
1 0 00333 0 02 0912+78 126475 FT		126444 FT 1 0 00333 0 02 0912+78	
MILEPOST 024.00		MILEPOST 024.00	
LENGTH(AH 2640 BK 2632)	0241/0000	LENGTH(AH 2640 BK 2640)	0240/0000
036 "DIA CIRC CONCR LEN=0050 INSTALLED UNKN	0235/2350		
		036 "DIA CIRC CONCR LEN=0064 INSTALLED UNKN	0234/2208
RAMP G RD (SR8019 SEG 0500/0000)	0235/2065		
RAMP H RD (SR8019 SEG 0510/0610)	0235/1774		
		030 "DIA CIRC CONCR LEN=0073 INSTALLED UNKN	0234/1702
CHURCH RD.		CHURCH RD.	
OP ID 66/0238/0140/1337	0235/1415	OP ID 66/0238/0140/1337	0234/1419
		030 "DIA CIRC CONCR LEN=0068 INSTALLED UNKN	0234/1200
		018 "DIA CIRC CONCR LEN=0068 INSTALLED UNKN	0234/1180
		RAMP F RD (SR8019 SEG 0020/0862)	0234/1107
		RAMP E RD (SR8019 SEG 0010/0000)	0234/0864

DIR: N TOTAL LEN: 39.579 MI. DIST: 08-4 SR: 83
LEFT MUN: MANCHESTER T RIGHT MUN: MANCHESTER T

```
006 "DIA CIRC CONCR
LEN=0050 INSTALLED UNKN 0235/0540
                                                        015 "DIA CIRC CONCR
                                                0234/0185 LEN=0060 INSTALLED UNKN
                                                        060 "DIA CIRC CONCR
                                                0234/0110 LEN=0048 INSTALLED UNKN
1 0 00333 0 02 0900+30 123843 FT                123804 FT 1 0 00333 0 02 0900+39
LENGTH(AH 2632 BK 2638) 0235/0000 S           S 0234/0000 LENGTH(AH 2640 BK 2640)
060 "DIA CIRC CONCR
LEN=0055 INSTALLED UNKN 0231/2540
036 "DIA CIRC CONCR
LEN=0050 INSTALLED UNKN 0231/2280
                                                        018 "DIA CIRC CONCR
                                                0230/2295 LEN=0055 INSTALLED UNKN
     SINK SPRG LA                                             SINK SPRG LA
OP ID 66/4052/0010/0000 0231/2211               0230/2236 OP ID 66/4052/0010/0000
                                                        024 "DIA CIRC CONCR
                                                0230/2091 LEN=0075 INSTALLED UNKN
                                                        018 "DIA CIRC CONCR
                                                0230/1930 LEN=0056 INSTALLED UNKN
                                                        015 "DIA CIRC CONCR
                                                0230/1550 LEN=0050 INSTALLED UNKN
                                                        036 "DIA CIRC CONCR
                                                0230/1474 LEN=0050 INSTALLED UNKN
                                                        018 "DIA CIRC CONCR
                                                0230/1198 LEN=0070 INSTALLED UNKN
060 "DIA CIRC CONCR
LEN=0050 INSTALLED UNKN 0231/1090
018 "DIA CIRC CONCR
LEN=0050 INSTALLED UNKN 0231/0500
                                                        018 "DIA CIRC CONCR
                                                0230/0305 LEN=0042 INSTALLED UNKN
1 0 00333 0 02 0874+70 121205 FT                121164 FT 1 0 00333 0 02 0861+19
      MILEPOST    023.00                                      MILEPOST    023.00
LENGTH(AH 2638 BK 2642) 0231/0000 S           S 0230/0000 LENGTH(AH 2640 BK 2640)
018 "DIA CIRC CONCR
LEN=0074 INSTALLED UNKN 0225/2440
                                                        024 "DIA CIRC CONCR
                                                0224/1922 LEN=0056 INSTALLED UNKN
                                                        018 "DIA CIRC CONCR
                                                0224/1475 LEN=0054 INSTALLED UNKN
018 "DIA CIRC CONCR
LEN=0050 INSTALLED UNKN 0225/1350
     LOCUST LA                                                LOCUST LA
OP ID 66/4050/0010/0000 0225/1290               0224/1303 OP ID 66/4050/0010/0000
                                                        018 "DIA CIRC CONCR
                                                0224/0848 LEN=0045 INSTALLED UNKN
                                                        018 "DIA CIRC CONCR
                                                0224/0422 LEN=0060 INSTALLED UNKN
048 "DIA CIRC CONCR
```

DIR: N TOTAL LEN: 39.579 MI. DIST: 08-4 SR: 83
LEFT MUN: MANCHESTER T RIGHT MUN: MANCHESTER T

LEN=0065 INSTALLED UNKN 0225/0375

018 "DIA CIRC CONCR
LEN=0078 INSTALLED UNKN 0225/0066
1 0 00333 0 02 0838+24 118563 FT
LENGTH(AH 2642 BK 2640) 0225/0000 S
024 "DIA CIRC CONCR
LEN=0050 INSTALLED UNKN 0221/2295
ATR 205 0221/1967 M

018 "DIA CIRC CONCR
LEN=0050 INSTALLED UNKN 0221/1900

018 "DIA CIRC CONCR
LEN=0050 INSTALLED UNKN 0221/1500
024 "DIA CIRC METAL
LEN=0070 INSTALLED UNKN 0221/1364

024 "DIA CIRC CONCR
LEN=0050 INSTALLED UNKN 0221/0210
1 0 00333 0 02 0811+84 115923 FT
MILEPOST 022.00
LENGTH(AH 2640 BK 2635) 0221/0000 S
SIGN: 4 CHORD TRUSS
BMSID 66/0083/0214/2465 0215/2465
024 "DIA CIRC CONCR
LEN=0050 INSTALLED UNKN 0215/2423

RAMP C RD
(SR8017 SEG 0500/0000) 0215/1808

BMSEN 66/0083/0214/1056 0215/1274
1 0 00789 0 00 0379+63
PA 181
BMSBG 66/0083/0214/1056 0215/1039

018 "DIA CIRC CONCR
LEN=0042 INSTALLED UNKN 0215/0736

048 "DIA CIRC CONCR
0224/0260 LEN=0068 INSTALLED UNKN

118524 FT 1 0 00333 0 02 0838+24
S 0224/0000 LENGTH(AH 2640 BK 2640)

M 0220/1967 ATR 205
018 "DIA CIRC CONCR
0220/1935 LEN=0050 INSTALLED UNKN

015 "DIA CIRC CONCR
0220/1775 LEN=0065 INSTALLED UNKN

024 "DIA CIRC CONCR
0220/1054 LEN=0050 INSTALLED UNKN

115884 FT 1 0 00333 0 02 0811+84
MILEPOST 022.00
S 0220/0000 LENGTH(AH 2640 BK 2640)
SIGN: 4 CHORD TRUSS
0214/2465 BMSID 66/0083/0214/2465

018 "DIA CIRC CONCR
0214/1835 LEN=0045 INSTALLED UNKN

018 "DIA CIRC CONCR
0214/1631 LEN=0045 INSTALLED UNKN
0214/1291 BMSEN 66/0083/0214/1056
1 0 00789 0 00 0379+42
PA 181
0214/1056 BMSBG 66/0083/0214/1056
018 "DIA CIRC CONCR
0214/0756 LEN=0058 INSTALLED UNKN
RAMP B RD
0214/0746 (SR8017 SEG 0020/0784)

RAMP A RD

DIR: N TOTAL LEN: 39.579 MI. DIST: 08-4 SR: 83
LEFT MUN: MANCHESTER T RIGHT MUN: MANCHESTER T

		0214/0488	(SR8017 SEG 0010/0000)
RAMP D RD			
(SR8017 SEG 0250/0680)	0215/0247		
1 0 00789 0 00 0379+63 113288 FT		113244 FT	1 0 00789 0 00 0379+42
LENGTH(AH 2635 BK 2655)	0215/0000	0214/0000	LENGTH(AH 2640 BK 2640)
TRIB CODORUS			TRIB CODORUS
STRUCTURE LENGTH 28 FT			STRUCTURE LENGTH 28 FT
BMSID 66/0083/0210/1500	0211/2340	0210/2324	BMSID 66/0083/0210/1500
MANCHESTER			MANCHESTER
NORTH YORK B	0211/1800	0210/1800	NORTH YORK B
			RAMP W RD
		0210/1642	(SR8015 SEG 0752/1277)
RAMP U RD			
(SR8015 SEG 0500/0754)	0211/1465		
			RAMP V RD
		0210/1157	(SR8015 SEG 0762/0000)
BMSEN 66/0083/0210/0652	0211/0882	0210/0866	BMSEN 66/0083/0210/0652
1 0 00789 0 00 0379+79			1 0 00789 0 00 0379+79
US RT 30 (EB)			US RT 30 (EB)
BMSBG 66/0083/0210/0652	0211/0668	0210/0652	BMSBG 66/0083/0210/0652
RAMP Y RD			
(SR8015 SEG 0260/0000)	0211/0532		
			RAMP X RD
		0210/0317	(SR8015 SEG 0010/0000)
RAMP Z RD			
(SR8015 SEG 0250/0796)	0211/0230		
1 0 00789 0 00 0355+32 110633 FT		110604 FT	1 0 00789 0 00 0355+32
NORTH YORK			NORTH YORK
SPRING GARDEN T			SPRINGETTSBURY T
MILEPOST 021.00			MILEPOST 021.00
LENGTH(AH 2655 BK 2838)	0211/0000	0210/0000	LENGTH(AH 2640 BK 2784)
084"H 00"W UNKN CONC			
LEN=0085 INSTALLED UNKN	0205/2800		
			084"H 00"W UNKN CONC
		0204/2740	LEN=0085 INSTALLED UNKN
DRY SWALE			DRY SWALE
STRUCTURE LENGTH 14 FT			STRUCTURE LENGTH 14 FT
BMSID 66/0083/0204/2550	0205/2570	0204/2550	BMSID 66/0083/0204/2550
SPRING GARDEN			
SPRINGETTSBURY T	0205/1987		
BMSEN 66/0083/0204/1126	0205/1660	0204/1653	BMSEN 66/0083/0204/1126
0 0 00000 0 00 0000+00			1 0 00789 0 00 0336+57
CODORUS CR			CODORUS CR
BMSBG 66/0083/0204/1126	0205/1133	0204/1126	BMSBG 66/0083/0204/1126
BMSEN 66/0083/0204/0699	0205/0838	0204/0701	BMSEN 66/0083/0204/0699
015 "DIA CIRC CONCR			
LEN=0036 INSTALLED UNKN	0205/0773		
1 0 00789 0 00 0327+04			1 0 00789 0 00 0327+04
LOUCKS MILL			LOUCKS MILL
BMSBG 66/0083/0204/0699	0205/0692	0204/0555	BMSBG 66/0083/0204/0699

DIR: N TOTAL LEN: 39.579 MI. DIST: 08-4 SR: 83
LEFT MUN: SPRINGETTSBURY T RIGHT MUN: SPRINGETTSBURY T

LEFT	RIGHT
BMSEN 66/0083/0204/1555 0205/0497	0204/0497 BMSEN 66/0083/0204/1555
015 "DIA CIRC CONCR	
LEN=0036 INSTALLED UNKN 0205/0469	
015 "DIA CIRC CONCR	
LEN=0036 INSTALLED UNKN 0205/0172	
030 "DIA CIRC CONCR	
LEN=0078 INSTALLED UNKN 0205/0142	
1 0 00789 0 00 0345+12 107795 FT	107820 FT 1 0 00789 0 00 0327+04
NORFOLK SOUTHERN RAI RR	NORFOLK SOUTHERN RAI RR
BMSBG 66/0083/0204/1555	BMSBG 66/0083/0204/1555
LENGTH(AH 2838 BK 2515) 0205/0000 5	5 0204/0000 LENGTH(AH 2784 BK 2490)
018 "DIA CIRC CONCR	
LEN=0054 INSTALLED UNKN 0201/2233	
015 "DIA CIRC CONCR	
LEN=0048 INSTALLED UNKN 0201/1949	
030 "DIA CIRC CONCR	
LEN=0058 INSTALLED UNKN 0201/1908	
015 "DIA CIRC CONCR	
LEN=0050 INSTALLED UNKN 0201/1749	
015 "DIA CIRC CONCR	
LEN=0001 INSTALLED UNKN 0201/1650	
030 "DIA CIRC CONCR	
LEN=0060 INSTALLED UNKN 0201/1455	
	018 "DIA CIRC CONCR
	0200/1392 LEN=0050 INSTALLED UNKN
015 "DIA CIRC CONCR	
LEN=0001 INSTALLED UNKN 0201/1338	
	018 "DIA CIRC CONCR
	0200/1096 LEN=0050 INSTALLED UNKN
015 "DIA CIRC CONCR	
LEN=0050 INSTALLED UNKN 0201/1045	
015 "DIA CIRC CONCR	
LEN=0001 INSTALLED UNKN 0201/1035	
BMSEN 66/0083/0200/0900 0201/1003	
	0200/0973 BMSEN 66/0083/0200/0900
1 0 00789 0 00 0303+90	
MILL CREEK	
BMSBG 66/0083/0200/0900 0201/0930	
	1 0 00789 0 00 0303+90
	MILL CREEK
	0200/0900 BMSBG 66/0083/0200/0900
	018 "DIA CIRC CONCR
	0200/0842 LEN=0050 INSTALLED UNKN
015 "DIA CIRC CONCR	
LEN=0001 INSTALLED UNKN 0201/0773	
	018 "DIA CIRC CONCR
	0200/0572 LEN=0050 INSTALLED UNKN
024 "DIA CIRC CONCR	
LEN=0058 INSTALLED UNKN 0201/0551	
015 "DIA CIRC CONCR	

DIR: N TOTAL LEN: 39.579 MI. DIST: 08-4 SR: 83
LEFT MUN: SPRINGETTSBURY T RIGHT MUN: SPRINGETTSBURY T

LEFT		RIGHT
LEN=0001 INSTALLED UNKN 0201/0485		
		018 "DIA CIRC CONCR
		0200/0376 LEN=0050 INSTALLED UNKN
015 "DIA CIRC CONCR		
LEN=0052 INSTALLED UNKN 0201/0347		
015 "DIA CIRC CONCR		
LEN=0001 INSTALLED UNKN 0201/0293		
015 "DIA CIRC CONCR		
LEN=0060 INSTALLED UNKN 0201/0056		
		018 "DIA CIRC CONCR
		0200/0030 LEN=0050 INSTALLED UNKN
1 0 00789 0 00 0303+90 105280 FT		105330 FT 1 0 00789 0 00 0303+90
MILEPOST 020.00		MILEPOST 020.00
LENGTH(AH 2515 BK 2642) 0201/0000		0200/0000 LENGTH(AH 2490 BK 2640)
015 "DIA CIRC CONCR		
LEN=0001 INSTALLED UNKN 0195/2583		
030 "DIA CIRC CONCR		
LEN=0060 INSTALLED UNKN 0195/2364		
015 "DIA CIRC CONCR		
LEN=0001 INSTALLED UNKN 0195/2244		
SHERMAN ST		SHERMAN ST
OP ID 66/1033/0020/2009 0195/2148		0194/2133 OP ID 66/1033/0020/2009
024 "DIA CIRC CONCR		
LEN=0056 INSTALLED UNKN 0195/1816		
		018 "DIA CIRC CONCR
		0194/1893 LEN=0050 INSTALLED UNKN
015 "DIA CIRC CONCR		
LEN=0001 INSTALLED UNKN 0195/1632		
		018 "DIA CIRC CONCR
		0194/1750 LEN=0050 INSTALLED UNKN
024 "DIA CIRC CONCR		
LEN=0058 INSTALLED UNKN 0195/1469		
		018 "DIA CIRC CONCR
		0194/1572 LEN=0050 INSTALLED UNKN
015 "DIA CIRC CONCR		
LEN=0001 INSTALLED UNKN 0195/1282		
		018 "DIA CIRC CONCR
		0194/1227 LEN=0050 INSTALLED UNKN
018 "DIA CIRC CONCR		
LEN=0068 INSTALLED UNKN 0195/0870		
		018 "DIA CIRC CONCR
		0194/0918 LEN=0050 INSTALLED UNKN
TRIB MILL CK		TRIB MILL CK
STRUCTURE LENGTH 18 FT		STRUCTURE LENGTH 18 FT
BMSID 66/0083/0194/0680 0195/0543		0194/0680 BMSID 66/0083/0194/0680
		018 "DIA CIRC CONCR
		0194/0647 LEN=0050 INSTALLED UNKN
		015 "DIA CIRC CONCR
		0194/0610 LEN=0001 INSTALLED UNKN
015 "DIA CIRC CONCR		

DIR: N TOTAL LEN: 39.579 MI. DIST: 08-4 SR: 83
LEFT MUN: SPRINGETTSBURY T RIGHT MUN: SPRINGETTSBURY T

LEFT		RIGHT	
LEN=0030 INSTALLED UNKN	0195/0389		
		0194/0379	018 "DIA CIRC CONCR LEN=0050 INSTALLED UNKN
024 "DIA CIRC CONCR LEN=0001 INSTALLED UNKN	0195/0377		
		0194/0325	024 "DIA CIRC CONCR LEN=0001 INSTALLED UNKN
024 "DIA CIRC CONCR LEN=0001 INSTALLED UNKN	0195/0087		
015 "DIA CIRC CONCR LEN=0030 INSTALLED UNKN	0195/0040		
		0194/0035	024 "DIA CIRC CONCR LEN=0001 INSTALLED UNKN
		0194/0026	018 "DIA CIRC CONCR LEN=0050 INSTALLED UNKN
1 0 00789 0 00 0276+84 102638 FT LENGTH(AH 2642 BK 2562)	0195/0000	102690 FT LENGTH(AH 2640 BK 2640)	1 0 00789 0 00 0276+84 0194/0000
TRIB MILL CK STRUCTURE LENGTH 24 FT BMSID 66/0083/0190/2264	0191/2279		0190/2264 TRIB MILL CK STRUCTURE LENGTH 24 FT BMSID 66/0083/0190/2264
		0190/2251	018 "DIA CIRC CONCR LEN=0050 INSTALLED UNKN
		0190/1910	018 "DIA CIRC CONCR LEN=0050 INSTALLED UNKN
024 "DIA CIRC METAL LEN=0092 INSTALLED UNKN	0191/1758		
024 "DIA CIRC METAL LEN=0095 INSTALLED UNKN	0191/1712		
		0190/1558	018 "DIA CIRC CONCR LEN=0050 INSTALLED UNKN
		0190/1205	018 "DIA CIRC CONCR LEN=0050 INSTALLED UNKN
024 "DIA CIRC METAL LEN=0082 INSTALLED UNKN	0191/0934		
		0190/0875	018 "DIA CIRC CONCR LEN=0050 INSTALLED UNKN
BMSEN 66/0083/0190/0630	0191/0829	0190/0842	BMSEN 66/0083/0190/0630
1 0 00789 0 00 0252+60 NORFOLK SOUTHERN RAI RR BMSBG 66/0083/0190/0630	0191/0617	0190/0630	1 0 00789 0 00 0252+60 NORFOLK SOUTHERN RAI RR BMSBG 66/0083/0190/0630
RAMP N RD (SR8013 SEG 0510/0000)	0191/0243		
030 "DIA CIRC CONCR LEN=0135 INSTALLED UNKN	0191/0215		
		0190/0205 100050 FT	018 "DIA CIRC CONCR LEN=0050 INSTALLED UNKN 1 0 00789 0 00 0252+60
1 0 00789 0 00 0252+60 100076 FT MILEPOST 019.00 LENGTH(AH 2562 BK 2635)	0191/0000	MILEPOST 019.00 LENGTH(AH 2640 BK 2615)	RAMP P RD (SR8013 SEG 0750/0483) 0190/0000

DIR: N TOTAL LEN: 39.579 MI. DIST: 08-4 SR: 83
LEFT MUN: SPRINGETTSBURY T RIGHT MUN: SPRINGETTSBURY T

LEFT		RIGHT	
		015 "DIA CIRC CONCR	
		0184/2293	LEN=0002 INSTALLED 2003
RAMP M RD			
(SR8013 SEG 0500/0590)	0185/2048		
BMSEN 66/0083/0184/1542	0185/1756	0184/1728	BMSEN 66/0083/0184/1542
015 "DIA CIRC CONCR			
LEN=0054 INSTALLED UNKN	0185/1619		
0 0 00000 0 00 0000+00			0 0 00000 0 00 0000+00
MARKET ST. (EB)			MARKET ST. (EB)
BMSBG 66/0083/0184/1542	0185/1570	0184/1542	BMSBG 66/0083/0184/1542
036 "DIA CIRC CONCR			
LEN=0064 INSTALLED UNKN	0185/1501		
			036 "DIA CIRC CONCR
		0184/1464	LEN=0064 INSTALLED UNKN
RAMP S RD			
(SR8013 SEG 0260/0000)	0185/1154		
015 "DIA CIRC CONCR			
LEN=0005 INSTALLED 2003	0185/1127		
036 "DIA CIRC CONCR			
LEN=0065 INSTALLED UNKN	0185/1066		
RAMP T RD			
(SR8013 SEG 0250/0446)	0185/0905		
			036 "DIA CIRC CONCR
		0184/1016	LEN=0065 INSTALLED UNKN
			RAMP Q RD
		0184/0938	(SR8013 SEG 0020/0830)
018 "DIA CIRC CONCR			
LEN=0072 INSTALLED UNKN	0185/0731		
			018 "DIA CIRC CONCR
		0184/0688	LEN=0072 INSTALLED UNKN
015 "DIA CIRC CONCR			
LEN=0058 INSTALLED UNKN	0185/0557		
			RAMP R RD
		0184/0552	(SR8013 SEG 0010/0000)
036 "DIA CIRC CONCR			
LEN=0056 INSTALLED UNKN	0185/0358		
015 "DIA CIRC CONCR			
LEN=0058 INSTALLED UNKN	0185/0218		
			036 "DIA CIRC CONCR
		0184/0324	LEN=0056 INSTALLED UNKN
SIGN: CANTILEVER			SIGN: CANTILEVER
BMSID 66/0083/0185/0195	0185/0195	0184/0317	BMSID 66/0083/0184/0317
1 0 00789 0 00 0219+16	097441 FT	097435 FT	1 0 00789 0 00 0219+25
LENGTH(AH 2635 BK 2695)	0185/0000 5	5 0184/0000	LENGTH(AH 2615 BK 2700)
015 "DIA CIRC CONCR			
LEN=0058 INSTALLED UNKN	0181/2448		
			018 "DIA CIRC CONCR
		0180/2385	LEN=0056 INSTALLED UNKN
015 "DIA CIRC CONCR			
LEN=0056 INSTALLED UNKN	0181/2088		

DIR: N TOTAL LEN: 39.579 MI. DIST: 08-4 SR: 83
LEFT MUN: SPRINGETTSBURY T RIGHT MUN: SPRINGETTSBURY T

LEFT MUN		RIGHT MUN
		015 "DIA CIRC CONCR
	0180/2095	LEN=0004 INSTALLED 2003
015 "DIA CIRC CONCR		
LEN=0066 INSTALLED UNKN 0181/1774		
		048 "DIA CIRC CONCR
	0180/1800	LEN=0070 INSTALLED UNKN
		015 "DIA CIRC CONCR
	0180/1782	LEN=0006 INSTALLED 2003
024 "DIA CIRC CONCR		
LEN=0058 INSTALLED UNKN 0181/1441		
		024 "DIA CIRC CONCR
	0180/1446	LEN=0062 INSTALLED UNKN
		024 "DIA CIRC CONCR
	0180/1435	LEN=0005 INSTALLED 2003
SIGN: CANTILEVER		SIGN: CANTILEVER
BMSID 66/0083/0181/0903 0181/1138	0180/1319	BMSID 66/0083/0180/1319
		015 "DIA CIRC CONCR
	0180/1075	LEN=0007 INSTALLED 2003
015 "DIA CIRC CONCR		
LEN=0058 INSTALLED UNKN 0181/1071		
T.MILL CREEK		T.MILL CREEK
STRUCTURE LENGTH 10 FT		STRUCTURE LENGTH 10 FT
BMSID 66/0083/0180/0820 0181/0986	0180/0820	BMSID 66/0083/0180/0820
015 "DIA CIRC CONCR		
LEN=0058 INSTALLED UNKN 0181/0731		
		015 "DIA CIRC CONCR
	0180/0655	LEN=0004 INSTALLED 2003
024 "DIA CIRC CONCR		
LEN=0070 INSTALLED UNKN 0181/0400		
		024 "DIA CIRC CONCR
	0180/0397	LEN=0046 INSTALLED UNKN
		024 "DIA CIRC CONCR
	0180/0395	LEN=0005 INSTALLED 2003
		018 "DIA CIRC CONCR
018 "DIA CIRC CONCR	0180/0030	LEN=0042 INSTALLED UNKN
LEN=0038 INSTALLED UNKN 0181/0028		
		018 "DIA CIRC CONCR
	0180/0021	LEN=0004 INSTALLED 2003
1 0 00789 0 00 0198+02 094746 FT	094735 FT	1 0 00789 0 00 0198+02
MILEPOST 018.00		MILEPOST 018.00
LENGTH(AH 2695 BK 2546) 0181/0000	0180/0000	LENGTH(AH 2700 BK 2549)
		018 "DIA CIRC CONCR
	0174/2411	LEN=0042 INSTALLED UNKN
066 "DIA CIRC METAL		
LEN=0205 INSTALLED UNKN 0175/2207		
018 "DIA CIRC CONCR		
LEN=0205 INSTALLED UNKN 0175/2093		
		018 "DIA CIRC CONCR
	0174/2215	LEN=0002 INSTALLED 2003
SIGN: CANTILEVER		SIGN: CANTILEVER

DIR: N TOTAL LEN: 39.579 MI. DIST: 08-4 SR: 83
LEFT MUN: SPRINGETTSBURY T RIGHT MUN: SPRINGETTSBURY T

BMSID 66/0083/0175/1890	0175/1869	0174/2057	BMSID 66/0083/0174/2110
			018 "DIA CIRC CONCR
		0174/1795	LEN=0005 INSTALLED 2003
			RAMP J RD
		0174/1464	(SR8011 SEG 0750/0706)
			018 "DIA CIRC CONCR
		0174/1372	LEN=0050 INSTALLED UNKN
RAMP I RD			
(SR8011 SEG 0500/0000)	0175/1384		
015 "DIA CIRC CONCR			
LEN=0050 INSTALLED UNKN	0175/1342		
			018 "DIA CIRC CONCR
		0174/1091	LEN=0050 INSTALLED UNKN
015 "DIA CIRC CONCR			
LEN=0050 INSTALLED UNKN	0175/1078		
			015 "DIA CIRC CONCR
		0174/0748	LEN=0003 INSTALLED 2003
MT.ROSE AVE. EB			MT.ROSE AVE. EB
OP ID 66/0124/0040/0000	0175/0775	0174/0744	OP ID 66/0124/0040/0000
015 "DIA CIRC CONCR			
LEN=0050 INSTALLED UNKN	0175/0649		
			015 "DIA CIRC CONCR
		0174/0347	LEN=0003 INSTALLED 2003
			RAMP K RD
		0174/0127	(SR8011 SEG 0012/0000)
			SPRINGETTSBURY
		0174/0126	SPRING GARDEN T
RAMP L RD			
(SR8011 SEG 0250/0594)	0175/0161		
SPRINGETTSBURY			
SPRING GARDEN T	0175/0141		
1 0 00789 0 00 0187+26 092200 FT		092186 FT	1 0 00789 0 00 0185+25
LENGTH(AH 2546 BK 2721)	0175/0000 S	0174/0000 S	LENGTH(AH 2549 BK 2702)
			015 "DIA CIRC CONCR
		0170/2640	LEN=0003 INSTALLED 2003
			048"H 48"W CON BOX CUL
		0170/2400	LEN=0105 INSTALLED UNKN
			015 "DIA CIRC CONCR
		0170/2280	LEN=0006 INSTALLED 2003
BMSEN 66/0083/0170/1956	0171/2098	0170/2014	BMSEN 66/0083/0170/1956
0 0 00000 0 00 0000+00			1 0 00789 0 00 0158+00
MILL CREEK			MILL CREEK
BMSBG 66/0083/0170/1956	0171/2040	0170/1956	BMSBG 66/0083/0170/1956
			015 "DIA CIRC CONCR
		0170/1930	LEN=0003 INSTALLED 2003
BMSEN 66/0083/0170/1524			BMSEN 66/0083/0170/1524
	0171/1715	0170/1597	
1 0 00789 0 00 0158+00			1 0 00789 0 00 0158+00
BRIDGE CLOSED			BRIDGE CLOSED
ABANDONED PROPERTIES RR			ABANDONED PROPERTIES RR

DIR: N TOTAL LEN: 39.579 MI. DIST: 08-4 SR: 83
LEFT MUN: SPRING GARDEN T RIGHT MUN: SPRING GARDEN T

BMSBG 66/0083/0170/1524 0171/1665

SPRING GARDEN
YORK T 0171/1045

015 "DIA CIRC CONCR
LEN=0001 INSTALLED UNKN 0171/0476

018 "DIA CIRC CONCR
LEN=0050 INSTALLED UNKN 0171/0111

030 "DIA CIRC CONCR
LEN=0045 INSTALLED UNKN 0171/0015
1 0 00789 0 00 0158+00 089479 FT
MILEPOST 017.00
LENGTH(AH 2721 BK 2589) 0171/0000

018 "DIA CIRC CONCR
LEN=0043 INSTALLED 2011 0165/2398
015 "DIA CIRC CONCR
LEN=0001 INSTALLED UNKN 0165/2050
018 "DIA CIRC CONCR
LEN=0042 INSTALLED UNKN 0165/2015

018 "DIA CIRC CONCR
LEN=0042 INSTALLED UNKN 0165/1711

030 "DIA CIRC CONCR
LEN=0001 INSTALLED UNKN 0165/1475

018 "DIA CIRC CONCR
LEN=0050 INSTALLED 2011 0165/1150

018 "DIA CIRC CONCR
LEN=0001 INSTALLED UNKN 0165/0855

0170/1547 BMSBG 66/0083/0170/1524
018 "DIA CIRC CONCR
0170/1350 LEN=0050 INSTALLED UNKN
018 "DIA CIRC CONCR
0170/1087 LEN=0050 INSTALLED UNKN
SPRING GARDEN
0170/1052 YORK T
018 "DIA CIRC CONCR
0170/0740 LEN=0050 INSTALLED UNKN

018 "DIA CIRC CONCR
0170/0414 LEN=0050 INSTALLED UNKN

018 "DIA CIRC CONCR
0170/0106 LEN=0050 INSTALLED UNKN
030 "DIA CIRC CONCR
0170/0048 LEN=0060 INSTALLED UNKN

089484 FT 1 0 00789 0 00 0158+00
MILEPOST 017.00
0170/0000 LENGTH(AH 2702 BK 2640)
018 "DIA CIRC CONCR
0164/2444 LEN=0040 INSTALLED 2011

015 "DIA CIRC CONCR
0164/1754 LEN=0001 INSTALLED UNKN

030 "DIA CIRC CONCR
0164/1521 LEN=0001 INSTALLED UNKN

018 "DIA CIRC CONCR
0164/1196 LEN=0050 INSTALLED 2011

018 "DIA CIRC CONCR
0164/0901 LEN=0050 INSTALLED 2011

018 "DIA CIRC CONCR
0164/0591 LEN=0050 INSTALLED 2011

DIR: N TOTAL LEN: 39.579 MI. DIST: 08-4 SR: 83
LEFT MUN: YORK T RIGHT MUN: YORK T

LEFT		RIGHT
018 "DIA CIRC CONCR LEN=0050 INSTALLED UNKN 0165/0545		
		018 "DIA CIRC CONCR 0164/0300 LEN=0050 INSTALLED 2011
018 "DIA CIRC CONCR LEN=0050 INSTALLED 2011 0165/0254 1 0 00789 0 00 0115+78 086890 FT LENGTH(AH 2589 BK 2585) 0165/0000 S		086844 FT 1 0 00789 0 00 0117+16 S 0164/0000 LENGTH(AH 2640 BK 2640) 024 "DIA CIRC CONCR 0160/2140 LEN=0001 INSTALLED UNKN
015 "DIA CIRC CONCR LEN=0050 INSTALLED UNKN 0161/2056 024 "DIA CIRC CONCR LEN=0001 INSTALLED UNKN 0161/2039 015 "DIA CIRC CONCR LEN=0050 INSTALLED UNKN 0161/1807		
		024 "DIA CIRC CONCR 0160/1806 LEN=0050 INSTALLED UNKN 018 "DIA CIRC CONCR 0160/1593 LEN=0001 INSTALLED UNKN 048 "DIA CIRC CONCR 0160/1585 LEN=0090 INSTALLED UNKN
015 "DIA CIRC CONCR LEN=0050 INSTALLED UNKN 0161/1506		
		024 "DIA CIRC CONCR 0160/1506 LEN=0050 INSTALLED UNKN
018 "DIA CIRC CONCR LEN=0001 INSTALLED UNKN 0161/1492		
		024 "DIA CIRC CONCR 0160/1304 LEN=0001 INSTALLED UNKN
015 "DIA CIRC CONCR LEN=0050 INSTALLED UNKN 0161/1206 024 "DIA CIRC CONCR LEN=0001 INSTALLED UNKN 0161/1203		
		024 "DIA CIRC CONCR 0160/1206 LEN=0050 INSTALLED UNKN
015 "DIA CIRC CONCR LEN=0050 INSTALLED UNKN 0161/0906 018 "DIA CIRC CONCR LEN=0001 INSTALLED UNKN 0161/0900 018 "DIA CIRC CONCR LEN=0001 INSTALLED UNKN 0161/0610		
		015 "DIA CIRC CONCR 0160/0451 LEN=0001 INSTALLED UNKN
BMSEN 66/0083/0160/0277 0161/0391		0160/0402 BMSEN 66/0083/0160/0277 060"H 60"W CON BOX CUL
		0160/0365 LEN=0190 INSTALLED UNKN
1 0 00789 0 00 0094+78 SPRINGWOOD A BMSBG 66/0083/0160/0277 0161/0266		1 0 00789 0 00 0094+78 SPRINGWOOD A 0160/0277 BMSBG 66/0083/0160/0277

DIR: N TOTAL LEN: 39.579 MI. DIST: 08-4 SR: 83
LEFT MUN: YORK T RIGHT MUN: YORK T

1 0 00789 0 00 0094+78 084305 FT
MILEPOST 016.00
LENGTH(AH 2585 BK 2363) 0161/0000
015 "DIA CIRC CONCR
LEN=0050 INSTALLED UNKN 0155/2355
018 "DIA CIRC CONCR
LEN=0001 INSTALLED UNKN 0155/2308

015 "DIA CIRC CONCR
LEN=0050 INSTALLED UNKN 0155/1500

018 "DIA CIRC CONCR
LEN=0050 INSTALLED UNKN 0155/0871
RAMP C RD
(SR8009 SEG 0500/0000) 0155/0692

018 "DIA CIRC CONCR
LEN=0100 INSTALLED UNKN 0155/0565

018 "DIA CIRC CONCR
LEN=0056 INSTALLED UNKN 0155/0055
1 0 00789 0 00 0064+51 081942 FT
QUEEN ST.
OP ID 66/0074/0580/0752
LENGTH(AH 2363 BK 2939) 0155/0000
018 "DIA CIRC CONCR
LEN=0001 INSTALLED UNKN 0151/2807

RAMP G RD
(SR8009 SEG 0260/0000) 0151/2590
024 "DIA CIRC CONCR
LEN=0065 INSTALLED UNKN 0151/2550
018 "DIA CIRC CONCR

018 "DIA CIRC CONCR
0160/0046 LEN=0001 INSTALLED UNKN
084204 FT 1 0 00789 0 00 0094+78
MILEPOST 016.00
0160/0000 LENGTH(AH 2640 BK 2380)

030 "DIA CIRC CONCR
0154/2206 LEN=0075 INSTALLED UNKN
015 "DIA CIRC CONCR
0154/2049 LEN=0001 INSTALLED UNKN
024 "DIA CIRC CONCR
0154/1981 LEN=0075 INSTALLED UNKN
015 "DIA CIRC CONCR
0154/1676 LEN=0001 INSTALLED UNKN

015 "DIA CIRC CONCR
0154/1347 LEN=0001 INSTALLED UNKN
RAMP E RD
0154/1050 (SR8009 SEG 0752/1087)

015 "DIA CIRC CONCR
0154/0619 LEN=0001 INSTALLED UNKN

RAMP D RD
0154/0503 (SR8009 SEG 0762/0000)
018 "DIA CIRC CONCR
0154/0338 LEN=0001 INSTALLED UNKN

081824 FT 1 0 00789 0 00 0042+65
QUEEN ST.
OP ID 66/0074/0580/0752
0154/0000 LENGTH(AH 2380 BK 2900)

018 "DIA CIRC CONCR
0150/2886 LEN=0001 INSTALLED UNKN

DIR: N TOTAL LEN: 39.579 MI. DIST: 08-4 SR: 83
LEFT MUN: YORK T RIGHT MUN: YORK T

LEN=0001 INSTALLED UNKN 0151/2510

RAMP H RD
(SR8009 SEG 0250/0918) 0151/2147
018 "DIA CIRC CONCR
LEN=0001 INSTALLED UNKN 0151/1862

TR MILL CK
STRUCTURE LENGTH 8 FT
BMSID 66/0083/0150/1691 0151/1597

024 "DIA CIRC CONCR
LEN=0001 INSTALLED UNKN 0151/1502

018 "DIA CIRC CONCR
LEN=0040 INSTALLED UNKN 0151/1259
015 "DIA CIRC CONCR
LEN=0001 INSTALLED UNKN 0151/1147

018 "DIA CIRC CONCR
LEN=0040 INSTALLED UNKN 0151/1000
015 "DIA CIRC CONCR
LEN=0001 INSTALLED UNKN 0151/0747

018 "DIA CIRC CONCR
LEN=0040 INSTALLED UNKN 0151/0665

015 "DIA CIRC CONCR
LEN=0283 INSTALLED 2011 0151/0402

018 "DIA CIRC CONCR
LEN=0040 INSTALLED UNKN 0151/0159
1 0 00789 0 00 0042+65 079003 FT
MILEPOST 015.00
LENGTH(AH 2939 BK 2348) 0151/0000

SIGN: CANTILEVER

018 "DIA CIRC CONCR
0150/2589 LEN=0001 INSTALLED UNKN
024 "DIA CIRC CONCR
0150/2565 LEN=0045 INSTALLED UNKN
RAMP F RD
0150/2331 (SR8009 SEG 0010/0000)

018 "DIA CIRC CONCR
0150/1916 LEN=0001 INSTALLED UNKN
TR MILL CK
STRUCTURE LENGTH 8 FT
0150/1691 BMSID 66/0083/0150/1691
024 "DIA CIRC CONCR
0150/1581 LEN=0001 INSTALLED UNKN

018 "DIA CIRC CONCR
0150/1277 LEN=0040 INSTALLED UNKN

018 "DIA CIRC CONCR
0150/1017 LEN=0040 INSTALLED UNKN

024 "DIA CIRC CONCR
0150/0711 LEN=0040 INSTALLED UNKN

018 "DIA CIRC CONCR
0150/0428 LEN=0040 INSTALLED UNKN

018 "DIA CIRC CONCR
0150/0186 LEN=0040 INSTALLED UNKN

078924 FT 1 0 00789 0 00 0031+40
MILEPOST 015.00
0150/0000 LENGTH(AH 2900 BK 2396)
018 "DIA CIRC CONCR
0144/2341 LEN=0045 INSTALLED UNKN

DIR: N TOTAL LEN: 39.579 MI. DIST: 08-4 SR: 83
LEFT MUN: YORK T RIGHT MUN: YORK T

BMSID 66/0083/0145/2235 0145/2264
018 "DIA CIRC CONCR
LEN=0043 INSTALLED UNKN 0145/2034
018 "DIA CIRC CONCR
LEN=0042 INSTALLED UNKN 0145/2017

018 "DIA CIRC CONCR
LEN=0041 INSTALLED UNKN 0145/1805
018 "DIA CIRC CONCR
LEN=0042 INSTALLED UNKN 0145/1775

018 "DIA CIRC CONCR
LEN=0041 INSTALLED UNKN 0145/1542
018 "DIA CIRC CONCR
LEN=0042 INSTALLED UNKN 0145/1518

TR.MILL CK.
STRUCTURE LENGTH 12 FT
BMSID 66/0083/0144/1362 0145/1341
018 "DIA CIRC CONCR
LEN=0050 INSTALLED UNKN 0145/1327
018 "DIA CIRC CONCR
LEN=0053 INSTALLED UNKN 0145/1164

018 "DIA CIRC CONCR
LEN=0050 INSTALLED UNKN 0145/1062

024 "DIA CIRC CONCR
LEN=0050 INSTALLED UNKN 0145/0968

018 "DIA CIRC CONCR
LEN=0051 INSTALLED UNKN 0145/0878

SIGN: CANTILEVER
BMSID 66/0083/0145/0768 0145/0799

018 "DIA CIRC CONCR
LEN=0058 INSTALLED UNKN 0145/0727

018 "DIA CIRC CONCR
LEN=0054 INSTALLED UNKN 0145/0506

018 "DIA CIRC CONCR
0144/1785 LEN=0049 INSTALLED UNKN

018 "DIA CIRC CONCR
0144/1542 LEN=0051 INSTALLED UNKN

018 "DIA CIRC CONCR
0144/1317 LEN=0055 INSTALLED UNKN
TR.MILL CK.
STRUCTURE LENGTH 12 FT
0144/1229 BMSID 66/0083/0144/1362

018 "DIA CIRC CONCR
0144/1107 LEN=0050 INSTALLED UNKN

024 "DIA CIRC CONCR
0144/0968 LEN=0055 INSTALLED UNKN

018 "DIA CIRC CONCR
0144/0878 LEN=0060 INSTALLED UNKN

018 "DIA CIRC CONCR
0144/0825 LEN=0051 INSTALLED UNKN

018 "DIA CIRC CONCR
0144/0727 LEN=0060 INSTALLED UNKN

018 "DIA CIRC CONCR
0144/0506 LEN=0050 INSTALLED UNKN

DIR: N TOTAL LEN: 39.579 MI. DIST: 08-4 SR: 83
LEFT MUN: YORK T RIGHT MUN: YORK T

		0144/0457	018 "DIA CIRC CONCR LEN=0070 INSTALLED UNKN
POWDER MILL OP ID 66/3069/0010/0018	0145/0355	0144/0340	POWDER MILL OP ID 66/3069/0010/0018
018 "DIA CIRC CONCR LEN=0070 INSTALLED UNKN	0145/0226		
1 0 00789 0 00 0016+25 076655 FT LENGTH(AH 2348 BK 2745)	0145/0000 S	076528 FT S 0144/0000	1 0 00789 0 00 0016+25 LENGTH(AH 2396 BK 2634)
018 "DIA CIRC METAL LEN=0003 INSTALLED UNKN	0141/2600		
TYLER RUN STRUCTURE LENGTH 8 FT BMSID 66/0083/0140/2507	0141/2552	0140/2529	TYLER RUN STRUCTURE LENGTH 8 FT BMSID 66/0083/0140/2507
018 "DIA CIRC CONCR LEN=0038 INSTALLED UNKN	0141/2307		
RAMP G RD (SR8045 SEG 0500/0000)	0141/2242	0140/2151	RAMP H RD (SR8045 SEG 0260/1657)
		0140/2143	018 "DIA CIRC CONCR LEN=0050 INSTALLED UNKN
		0140/1928	018 "DIA CIRC CONCR LEN=0094 INSTALLED UNKN
		0140/1870	018 "DIA CIRC CONCR LEN=0050 INSTALLED UNKN
018 "DIA CIRC CONCR LEN=0036 INSTALLED UNKN	0141/1949		
018 "DIA CIRC METAL LEN=0003 INSTALLED UNKN	0141/1870		
018 "DIA CIRC CONCR LEN=0057 INSTALLED UNKN	0141/1649		
RAMP F OP ID 66/8045/0010/1000	0141/1557	0140/1464	RAMP F OP ID 66/8045/0010/1000
		0140/1454	018 "DIA CIRC CONCR LEN=0038 INSTALLED UNKN
018 "DIA CIRC CONCR LEN=0058 INSTALLED UNKN	0141/1424		
BMSEN 66/0083/0140/1207 0 0 00000 0 00 0000+00	0141/1404	0140/1366	BMSEN 66/0083/0140/1207 0 0 00000 0 00 0000+00
RAMP H (EB) BMSBG 66/0083/0140/1207	0141/1279	0140/1241	RAMP H (EB) BMSBG 66/0083/0140/1207
018 "DIA CIRC CONCR LEN=0068 INSTALLED UNKN	0141/0920		
018 "DIA CIRC CONCR LEN=0057 INSTALLED UNKN	0141/0913		
018 "DIA CIRC CONCR LEN=0003 INSTALLED UNKN	0141/0739		
018 "DIA CIRC CONCR LEN=0108 INSTALLED UNKN	0141/0676		
		0140/0551	RAMP F RD (SR8045 SEG 0010/0000)

DIR: N TOTAL LEN: 39.579 MI. DIST: 08-4 SR: 83
LEFT MUN: YORK T RIGHT MUN: YORK T

RAMP E RD
(SR8045 SEG 0250/1202) 0141/0511
018 "DIA CIRC CONCR
LEN=0003 INSTALLED UNKN 0141/0418
018 "DIA CIRC CONCR
LEN=0074 INSTALLED UNKN 0141/0400

BMSEN 66/0083/0140/0276 0141/0354
1 0 00127 3 00 0723+94
DEWDROP ROAD
BMSBG 66/0083/0140/0276 0141/0280

SIGN: 4 CHORD TRUSS
BMSID 66/0083/0140/0087 0141/0122
1 0 00127 3 00 0723+94 073910 FT
MILEPOST 014.00
LENGTH(AH 2745 BK 2569) 0141/0000

030 "DIA CIRC CONCR
LEN=0085 INSTALLED UNKN 0135/1968

SIGN: CANTILEVER
BMSID 66/0083/0135/1759 0135/1738

018 "DIA CIRC CONCR
LEN=0042 INSTALLED UNKN 0135/1383

RAMP C RD
(SR8007 SEG 0500/0000) 0135/1335

018 "DIA CIRC CONCR
LEN=0042 INSTALLED UNKN 0135/1082

LEADER HTS.
OP ID 66/0182/0144/0855 0135/0783

080 "DIA CIRC CONCR
LEN=0053 INSTALLED UNKN 0135/0357

030 "DIA CIRC CONCR
LEN=0057 INSTALLED UNKN 0135/0059

018 "DIA CIRC CONCR
0140/0408 LEN=0056 INSTALLED UNKN
0140/0386 BMSEN 66/0083/0140/0276
0 0 00000 0 00 0000+00
DEWDROP ROAD
0140/0312 BMSBG 66/0083/0140/0276
018 "DIA CIRC CONCR
0140/0155 LEN=0052 INSTALLED UNKN
SIGN: 4 CHORD TRUSS
0140/0118 BMSID 66/0083/0140/0087
073894 FT 1 0 00127 3 00 0723+94
MILEPOST 014.00
0140/0000 LENGTH(AH 2634 BK 2590)

018 "DIA CIRC CONCR
0134/2193 LEN=0056 INSTALLED UNKN
SIGN: CANTILEVER
0134/2087 BMSID 66/0083/0134/2065
018 "DIA CIRC CONCR
0134/1893 LEN=0054 INSTALLED UNKN

RAMP D RD
0134/1390 (SR8007 SEG 0750/0507)

030 "DIA CIRC CONCR
0134/1152 LEN=0082 INSTALLED UNKN

015 "DIA CIRC CONCR
0134/1135 LEN=0040 INSTALLED UNKN
LEADER HTS.
0134/0837 OP ID 66/0182/0144/0855
018 "DIA CIRC CONCR
0134/0544 LEN=0044 INSTALLED UNKN

RAMP B RD
0134/0280 (SR8007 SEG 0010/0000)
018 "DIA CIRC CONCR
0134/0240 LEN=0042 INSTALLED UNKN

DIR: N TOTAL LEN: 39.579 MI. DIST: 08-4 SR: 83
LEFT MUN: YORK T RIGHT MUN: YORK T

RAMP A RD
(SR8007 SEG 0250/0696) 0135/0034
1 0 00127 3 00 0717+37 071341 FT
LENGTH(AH 2569 BK 2656) 0135/0000

018 "DIA CIRC CONCR
LEN=0062 INSTALLED UNKN 0131/2545
018 "DIA CIRC CONCR
LEN=0042 INSTALLED UNKN 0131/2506

018 "DIA CIRC CONCR
LEN=0042 INSTALLED UNKN 0131/2212
030 "DIA CIRC CONCR
LEN=0003 INSTALLED UNKN 0131/2170

018 "DIA CIRC CONCR
LEN=0003 INSTALLED UNKN 0131/1870

SIGN: 4 CHORD TRUSS
BMSID 66/0083/0130/1575 0131/1575
060"H 60"W CON BOX CUL
LEN=0170 INSTALLED UNKN 0131/1565
018 "DIA CIRC CONCR
LEN=0003 INSTALLED UNKN 0131/1473

018 "DIA CIRC CONCR
LEN=0042 INSTALLED UNKN 0131/0969
018 "DIA CIRC CONCR
LEN=0003 INSTALLED UNKN 0131/0895
018 "DIA CIRC CONCR
LEN=0042 INSTALLED UNKN 0131/0618
TR.E.BR.CODO
STRUCTURE LENGTH 8 FT
BMSID 66/0083/0131/0639 0131/0605

015 "DIA CIRC CONCR
LEN=0042 INSTALLED UNKN 0131/0358
1 0 00127 3 00 0682+53 068685 FT

071304 FT 1 0 00127 3 00 0718+83
0134/0000 LENGTH(AH 2590 BK 2657)
018 "DIA CIRC CONCR
0130/2651 LEN=0042 INSTALLED UNKN

018 "DIA CIRC CONCR
0130/2348 LEN=0042 INSTALLED UNKN

018 "DIA CIRC CONCR
0130/2042 LEN=0042 INSTALLED UNKN

018 "DIA CIRC CONCR
0130/1728 LEN=0042 INSTALLED UNKN
SIGN: 4 CHORD TRUSS
0130/1575 BMSID 66/0083/0130/1575

018 "DIA CIRC CONCR
0130/1428 LEN=0040 INSTALLED UNKN
018 "DIA CIRC CONCR
0130/1270 LEN=0050 INSTALLED UNKN
060"H 60"W CON BOX CUL
0130/1245 LEN=0170 INSTALLED UNKN

TR.E.BR.CODO
STRUCTURE LENGTH 8 FT
0130/0875 BMSID 66/0083/0131/0639
018 "DIA CIRC CONCR
0130/0774 LEN=0042 INSTALLED UNKN
018 "DIA CIRC CONCR
0130/0420 LEN=0042 INSTALLED UNKN

068647 FT 1 0 00127 3 00 0682+53

DIR: N TOTAL LEN: 39.579 MI. DIST: 08-4 SR: 83
LEFT MUN: YORK T RIGHT MUN: YORK T

LEFT		RIGHT
MILEPOST 013.00		MILEPOST 013.00
LENGTH(AH 2656 BK 2680) 0131/0000		0130/0000 LENGTH(AH 2657 BK 2640)
		018 "DIA CIRC CONCR
		0124/2418 LEN=0050 INSTALLED UNKN
018 "DIA CIRC CONCR		
LEN=0050 INSTALLED UNKN 0125/2386		
		018 "DIA CIRC CONCR
		0124/2139 LEN=0042 INSTALLED UNKN
018 "DIA CIRC CONCR		
LEN=0042 INSTALLED UNKN 0125/2005		
018 "DIA CIRC CONCR		
LEN=0050 INSTALLED UNKN 0125/1995		
		018 "DIA CIRC CONCR
		0124/1892 LEN=0042 INSTALLED UNKN
018 "DIA CIRC CONCR		
LEN=0042 INSTALLED UNKN 0125/1750		
		018 "DIA CIRC CONCR
		0124/1650 LEN=0042 INSTALLED UNKN
018 "DIA CIRC CONCR		
LEN=0042 INSTALLED UNKN 0125/1497		
		018 "DIA CIRC CONCR
		0124/1319 LEN=0042 INSTALLED UNKN
		018 "DIA CIRC CONCR
		0124/0681 LEN=0050 INSTALLED UNKN
		018 "DIA CIRC CONCR
		0124/0389 LEN=0025 INSTALLED UNKN
		018 "DIA CIRC CONCR
		0124/0113 LEN=0050 INSTALLED UNKN
		018 "DIA CIRC CONCR
		0124/0105 LEN=0050 INSTALLED UNKN
1 0 00127 3 00 0650+61 066005 FT		066007 FT 1 0 00127 3 00 0651+84
LENGTH(AH 2680 BK 2603) 0125/0000		0124/0000 LENGTH(AH 2640 BK 2617)
LAKE REDMAN		LAKE REDMAN
STRUCTURE LENGTH 12 FT		STRUCTURE LENGTH 12 FT
BMSID 66/0083/0120/1860 0121/1865		0120/1860 BMSID 66/0083/0120/1860
		018 "DIA CIRC CONCR
		0120/1789 LEN=0025 INSTALLED UNKN
		018 "DIA CIRC CONCR
		0120/1490 LEN=0050 INSTALLED UNKN
		018 "DIA CIRC CONCR
		0120/1232 LEN=0042 INSTALLED UNKN
		018 "DIA CIRC CONCR
		0120/1222 LEN=0050 INSTALLED UNKN
018 "DIA CIRC CONCR		
LEN=0041 INSTALLED UNKN 0121/0935		
		018 "DIA CIRC CONCR
		0120/0932 LEN=0042 INSTALLED UNKN
		018 "DIA CIRC CONCR

DIR: N TOTAL LEN: 39.579 MI. DIST: 08-4 SR: 83
LEFT MUN: YORK T RIGHT MUN: YORK T

LEFT		RIGHT
		0120/0922 LEN=0005 INSTALLED UNKN
018 "DIA CIRC CONCR LEN=0042 INSTALLED UNKN 0121/0634		
		018 "DIA CIRC CONCR 0120/0620 LEN=0042 INSTALLED UNKN
		018 "DIA CIRC CONCR 0120/0610 LEN=0050 INSTALLED UNKN
018 "DIA CIRC CONCR LEN=0042 INSTALLED UNKN 0121/0340		
		018 "DIA CIRC CONCR 0120/0318 LEN=0042 INSTALLED UNKN
1 0 00127 3 00 0621+90 063402 FT YORK SPRINGFIELD T MILEPOST 012.00 LENGTH(AH 2603 BK 2604) 0121/0000 S		063390 FT 1 0 00127 3 00 0621+90 YORK SPRINGFIELD T MILEPOST 012.00 S 0120/0000 LENGTH(AH 2617 BK 2662)
BMSEN 66/0083/0114/2439 0115/2604 0 0 00000 0 00 0000+00 LAKE REDMAN		0114/2662 BMSEN 66/0083/0114/2439 0 0 00000 0 00 0000+00 LAKE REDMAN
BMSBG 66/0083/0114/2439 0115/2383		0114/2441 BMSBG 66/0083/0114/2439
		018 "DIA CIRC CONCR 0114/1920 LEN=0050 INSTALLED UNKN
BMSEN 66/0083/0114/1663 0115/1689 0 0 00000 0 00 0000+00 HESS FARM RD		0114/1699 BMSEN 66/0083/0114/1663 0 0 00000 0 00 0000+00 HESS FARM RD
BMSBG 66/0083/0114/1663 0115/1653		0114/1663 BMSBG 66/0083/0114/1663
		018 "DIA CIRC CONCR 0114/1625 LEN=0050 INSTALLED UNKN
		018 "DIA CIRC CONCR 0114/1307 LEN=0050 INSTALLED UNKN
		018 "DIA CIRC CONCR 0114/0980 LEN=0050 INSTALLED UNKN
		018 "DIA CIRC CONCR 0114/0667 LEN=0050 INSTALLED UNKN
TR.E.BR.CODO STRUCTURE LENGTH 14 FT BMSID 66/0083/0114/0370 0115/0380		TR.E.BR.CODO STRUCTURE LENGTH 14 FT 0114/0370 BMSID 66/0083/0114/0370
		018 "DIA CIRC CONCR 0114/0327 LEN=0050 INSTALLED UNKN
1 0 00127 3 00 0596+63 060798 FT LENGTH(AH 2604 BK 2660) 0115/0000 S		060728 FT 1 0 00127 3 00 0596+45 S 0114/0000 LENGTH(AH 2662 BK 2640)
		018 "DIA CIRC CONCR 0110/2400 LEN=0068 INSTALLED UNKN
036 "DIA CIRC CONCR LEN=0100 INSTALLED UNKN 0111/2157		
		018 "DIA CIRC CONCR 0110/2026 LEN=0040 INSTALLED UNKN
018 "DIA CIRC CONCR LEN=0042 INSTALLED UNKN 0111/1970		
		018 "DIA CIRC CONCR

DIR: N TOTAL LEN: 39.579 MI. DIST: 08-4 SR: 83
LEFT MUN: SPRINGFIELD T RIGHT MUN: SPRINGFIELD T

018 "DIA CIRC CONCR
LEN=0042 INSTALLED UNKN 0111/1665

018 "DIA CIRC CONCR
LEN=0042 INSTALLED UNKN 0111/1329

018 "DIA CIRC METAL
LEN=0054 INSTALLED UNKN 0111/1004

018 "DIA CIRC CONCR
LEN=0042 INSTALLED UNKN 0111/0450

018 "DIA CIRC CONCR
LEN=0042 INSTALLED UNKN 0111/0172
1 0 00127 3 00 0569+12 058138 FT
MILEPOST 011.00
LENGTH(AH 2660 BK 2670) 0111/0000 S

018 "DIA CIRC CONCR
LEN=0042 INSTALLED UNKN 0105/2548

018 "DIA CIRC CONCR
LEN=0042 INSTALLED UNKN 0105/2252

018 "DIA CIRC CONCR
LEN=0004 INSTALLED UNKN 0105/1046
018 "DIA CIRC CONCR
LEN=0004 INSTALLED UNKN 0105/1045
018 "DIA CIRC CONCR
LEN=0005 INSTALLED UNKN 0105/1034
018 "DIA CIRC CONCR
LEN=0042 INSTALLED UNKN 0105/1024

018 "DIA CIRC CONCR
LEN=0004 INSTALLED UNKN 0105/0656
018 "DIA CIRC CONCR
LEN=0006 INSTALLED UNKN 0105/0655

0110/1724 LEN=0042 INSTALLED UNKN

018 "DIA CIRC CONCR
0110/1396 LEN=0042 INSTALLED UNKN

018 "DIA CIRC CONCR
0110/1073 LEN=0040 INSTALLED UNKN

018 "DIA CIRC CONCR
0110/0526 LEN=0040 INSTALLED UNKN

018 "DIA CIRC CONCR
0110/0254 LEN=0042 INSTALLED UNKN

058088 FT 1 0 00127 3 00 0569+12
MILEPOST 011.00
S 0110/0000 LENGTH(AH 2640 BK 2640)

018 "DIA CIRC CONCR
0104/2504 LEN=0040 INSTALLED UNKN

018 "DIA CIRC CONCR
0104/2216 LEN=0040 INSTALLED UNKN

018 "DIA CIRC CONCR
0104/1055 LEN=0007 INSTALLED UNKN

018 "DIA CIRC CONCR
0104/0997 LEN=0042 INSTALLED UNKN
018 "DIA CIRC CONCR
0104/0665 LEN=0019 INSTALLED UNKN

DIR: N TOTAL LEN: 39.579 MI. DIST: 08-4 SR: 83
LEFT MUN: SPRINGFIELD T RIGHT MUN: SPRINGFIELD T

018 "DIA CIRC CONCR
LEN=0018 INSTALLED UNKN 0105/0639

018 "DIA CIRC CONCR
LEN=0042 INSTALLED UNKN 0105/0514
015 "DIA CIRC CONCR
LEN=0005 INSTALLED UNKN 0105/0357

015 "DIA CIRC CONCR
LEN=0054 INSTALLED UNKN 0105/0222
015 "DIA CIRC CONCR
LEN=0009 INSTALLED UNKN 0105/0057
RAMP A RD
(SR8005 SEG 0510/0000) 0105/0016
1 0 00127 3 00 0550+31 055468 FT
LENGTH(AH 2670 BK 2670) 0105/0000 S

RAMP B RD
(SR8005 SEG 0500/1307)
024 "DIA CIRC CONCR
LEN=0003 INSTALLED UNKN 0101/2368
024 "DIA CIRC CONCR
LEN=0070 INSTALLED UNKN 0101/2286

030 "DIA CIRC CONCR
LEN=0005 INSTALLED UNKN 0101/2008
030 "DIA CIRC CONCR
LEN=0007 INSTALLED UNKN 0101/2006
030 "DIA CIRC CONCR
LEN=0048 INSTALLED UNKN 0101/1936
NORTH ST.
OP ID 66/3100/0010/0528 0101/1790

018 "DIA CIRC CONCR
0104/0625 LEN=0042 INSTALLED UNKN

018 "DIA CIRC CONCR
0104/0351 LEN=0050 INSTALLED UNKN
030 "DIA CIRC CONCR
0104/0247 LEN=0032 INSTALLED UNKN

055448 FT 1 0 00127 3 00 0550+97
S 0104/0000 LENGTH(AH 2640 BK 2640)
RAMP D RD
0100/2508 (SR8005 SEG 0760/1118)
030 "DIA CIRC CONCR
0100/2390 LEN=0065 INSTALLED UNKN
024 "DIA CIRC CONCR
0100/2364 LEN=0006 INSTALLED UNKN

RAMP C RD
0100/2158 (SR8005 SEG 0750/0000)
030 "DIA CIRC CONCR
0100/2086 LEN=0024 INSTALLED UNKN
036 "DIA CIRC CONCR
0100/2032 LEN=0083 INSTALLED UNKN

NORTH ST.
0100/1785 OP ID 66/3100/0010/0528
SIGN: CANTILEVER
0100/1699 BMSID 66/0083/0100/1699
018 "DIA CIRC CONCR
0100/1460 LEN=0013 INSTALLED UNKN
018 "DIA CIRC CONCR

DIR: N TOTAL LEN: 39.579 MI. DIST: 08-4 SR: 83
LEFT MUN: SPRINGFIELD T RIGHT MUN: SPRINGFIELD T

LEFT	RIGHT
	0100/1418 LEN=0040 INSTALLED UNKN
018 "DIA CIRC CONCR LEN=0005 INSTALLED UNKN 0101/1394	
018 "DIA CIRC CONCR LEN=0042 INSTALLED UNKN 0101/1338	
018 "DIA CIRC CONCR LEN=0004 INSTALLED UNKN 0101/1144	
018 "DIA CIRC CONCR LEN=0004 INSTALLED UNKN 0101/1138	
	018 "DIA CIRC CONCR 0100/1098 LEN=0040 INSTALLED UNKN
018 "DIA CIRC CONCR LEN=0042 INSTALLED UNKN 0101/1014	
	018 "DIA CIRC CONCR 0100/0800 LEN=0040 INSTALLED UNKN
018 "DIA CIRC CONCR LEN=0042 INSTALLED UNKN 0101/0712	
018 "DIA CIRC CONCR LEN=0006 INSTALLED UNKN 0101/0545	
	018 "DIA CIRC CONCR 0100/0538 LEN=0003 INSTALLED UNKN
	018 "DIA CIRC CONCR 0100/0498 LEN=0040 INSTALLED UNKN
018 "DIA CIRC CONCR LEN=0042 INSTALLED UNKN 0101/0412	
	018 "DIA CIRC CONCR 0100/0196 LEN=0040 INSTALLED UNKN
015 "DIA CIRC CONCR LEN=0042 INSTALLED UNKN 0101/0110	
1 0 00127 3 00 0517+25 052798 FT	052808 FT 1 0 00127 3 00 0517+25
MILEPOST 010.00	MILEPOST 010.00
LENGTH(AH 2670 BK 2600) 0101/0000	0100/0000 LENGTH(AH 2640 BK 2640)
018 "DIA CIRC CONCR LEN=0042 INSTALLED UNKN 0095/2518	
	018 "DIA CIRC CONCR 0094/2505 LEN=0042 INSTALLED UNKN
018 "DIA CIRC CONCR LEN=0050 INSTALLED UNKN 0095/2200	
018 "DIA CIRC CONCR LEN=0050 INSTALLED UNKN 0095/1875	
	018 "DIA CIRC CONCR 0094/1570 LEN=0050 INSTALLED UNKN
	018 "DIA CIRC CONCR 0094/1270 LEN=0050 INSTALLED UNKN
	018 "DIA CIRC CONCR 0094/0968 LEN=0050 INSTALLED UNKN
TR.E.BR.CODO STRUCTURE LENGTH 25 FT	TR.E.BR.CODO STRUCTURE LENGTH 25 FT
BMSID 66/0083/0094/0910 0095/0880	0094/0910 BMSID 66/0083/0094/0910
BMSEN 66/0083/0094/0585 0095/0688	0094/0687 BMSEN 66/0083/0094/0585

DIR: N TOTAL LEN: 39.579 MI. DIST: 08-4 SR: 83
LEFT MUN: SPRINGFIELD T RIGHT MUN: SPRINGFIELD T

LEFT		RIGHT
0 0 00000 0 00 0000+00		0 0 00000 0 00 0000+00
SR 0214- DUNKARD VAL RD		SR 0214- DUNKARD VAL RD
BMSBG 66/0083/0094/0585 0095/0586	0094/0585	BMSBG 66/0083/0094/0585
015 "DIA CIRC CONCR		
LEN=0046 INSTALLED UNKN 0095/0566		
		018 "DIA CIRC CONCR
	0094/0245	LEN=0050 INSTALLED UNKN
018 "DIA CIRC CONCR		
LEN=0102 INSTALLED UNKN 0095/0035		
		018 "DIA CIRC CONCR
	0094/0028	LEN=0050 INSTALLED UNKN
		018 "DIA CIRC CONCR
	0094/0020	LEN=0040 INSTALLED UNKN
1 0 00127 3 00 0505+37 050198 FT	050168 FT	1 0 00127 3 00 0505+71
LENGTH(AH 2600 BK 2647) 0095/0000 S	S 0094/0000	LENGTH(AH 2640 BK 2640)
		018 "DIA CIRC CONCR
	0090/2319	LEN=0040 INSTALLED UNKN
018 "DIA CIRC CONCR		
LEN=0042 INSTALLED UNKN 0091/2344		
		018 "DIA CIRC CONCR
	0090/1976	LEN=0050 INSTALLED UNKN
		018 "DIA CIRC CONCR
	0090/1968	LEN=0040 INSTALLED UNKN
018 "DIA CIRC CONCR		
LEN=0042 INSTALLED UNKN 0091/1992		
		018 "DIA CIRC CONCR
	0090/1602	LEN=0050 INSTALLED UNKN
		018 "DIA CIRC CONCR
	0090/1259	LEN=0050 INSTALLED UNKN
TR.CODORUS C		TR.CODORUS C
STRUCTURE LENGTH 11 FT		STRUCTURE LENGTH 11 FT
BMSID 66/0083/0090/1176 0091/1210	0090/1176	BMSID 66/0083/0090/1176
		018 "DIA CIRC CONCR
	0090/0930	LEN=0040 INSTALLED UNKN
018 "DIA CIRC CONCR		
LEN=0042 INSTALLED UNKN 0091/0590		
		018 "DIA CIRC CONCR
	0090/0575	LEN=0050 INSTALLED UNKN
		018 "DIA CIRC CONCR
	0090/0565	LEN=0040 INSTALLED UNKN
018 "DIA CIRC CONCR		
LEN=0050 INSTALLED UNKN 0091/0235		
		018 "DIA CIRC CONCR
	0090/0215	LEN=0042 INSTALLED UNKN
1 0 00127 3 00 0471+94 047551 FT	047528 FT	1 0 00127 3 00 0471+94
MILEPOST 009.00		MILEPOST 009.00
LENGTH(AH 2647 BK 2640) 0091/0000 S	S 0090/0000	LENGTH(AH 2640 BK 2640)
		018 "DIA CIRC CONCR
	0084/2483	LEN=0042 INSTALLED UNKN
018 "DIA CIRC CONCR		

DIR: N TOTAL LEN: 39.579 MI. DIST: 08-4 SR: 83
LEFT MUN: SPRINGFIELD T RIGHT MUN: SPRINGFIELD T

LEFT		RIGHT
LEN=0042 INSTALLED UNKN 0085/2449		
		018 "DIA CIRC CONCR
		0084/1793 LEN=0050 INSTALLED UNKN
		018 "DIA CIRC CONCR
		0084/1781 LEN=0042 INSTALLED UNKN
018 "DIA CIRC CONCR		
LEN=0057 INSTALLED UNKN 0085/1749		
		018 "DIA CIRC CONCR
		0084/1433 LEN=0042 INSTALLED UNKN
RIGDE VIEW ROAD		RIGDE VIEW ROAD
OP ID 66/2070/0030/1719 0085/1317		0084/1317 OP ID 66/2070/0030/1719
		018 "DIA CIRC CONCR
		0084/1091 LEN=0050 INSTALLED UNKN
		018 "DIA CIRC CONCR
		0084/1081 LEN=0042 INSTALLED UNKN
018 "DIA CIRC CONCR		
LEN=0042 INSTALLED UNKN 0085/1045		
		018 "DIA CIRC CONCR
		0084/0833 LEN=0042 INSTALLED UNKN
018 "DIA CIRC CONCR		
LEN=0042 INSTALLED UNKN 0085/0795		
		018 "DIA CIRC CONCR
		0084/0508 LEN=0050 INSTALLED UNKN
		018 "DIA CIRC CONCR
		0084/0498 LEN=0042 INSTALLED UNKN
		018 "DIA CIRC CONCR
		0084/0148 LEN=0042 INSTALLED UNKN
018 "DIA CIRC CONCR		
LEN=0042 INSTALLED UNKN 0085/0110		
1 0 00127 3 00 0444+36 044911 FT		044888 FT 1 0 00127 3 00 0445+40
LENGTH(AH 2640 BK 2640) 0085/0000 S		S 0084/0000 LENGTH(AH 2640 BK 2640)
		018 "DIA CIRC CONCR
		0080/2112 LEN=0050 INSTALLED UNKN
		018 "DIA CIRC CONCR
		0080/1817 LEN=0050 INSTALLED UNKN
		018 "DIA CIRC CONCR
		0080/1525 LEN=0050 INSTALLED UNKN
		018 "DIA CIRC CONCR
		0080/1335 LEN=0065 INSTALLED UNKN
018 "DIA CIRC CONCR		
LEN=0065 INSTALLED UNKN 0081/1260		
		018 "DIA CIRC CONCR
		0080/0757 LEN=0040 INSTALLED UNKN
		018 "DIA CIRC CONCR
		0080/0744 LEN=0050 INSTALLED UNKN
018 "DIA CIRC CONCR		
LEN=0042 INSTALLED UNKN 0081/0633		
		018 "DIA CIRC CONCR
		0080/0457 LEN=0042 INSTALLED UNKN

DIR: N TOTAL LEN: 39.579 MI. DIST: 08-4 SR: 83
LEFT MUN: SPRINGFIELD T RIGHT MUN: SPRINGFIELD T

018 "DIA CIRC CONCR
LEN=0042 INSTALLED UNKN 0081/0333

018 "DIA CIRC CONCR
LEN=0042 INSTALLED UNKN 0081/0064
030 "DIA CIRC CONCR
LEN=0027 INSTALLED UNKN 0081/0054

1 0 00127 3 00 0413+19 042271 FT
MILEPOST 008.00
LENGTH(AH 2640 BK 2489) 0081/0000

018 "DIA CIRC CONCR
LEN=0055 INSTALLED UNKN 0075/2316

018 "DIA CIRC CONCR
LEN=0042 INSTALLED UNKN 0075/1916

018 "DIA CIRC CONCR
LEN=0042 INSTALLED UNKN 0075/1622

TR.CODORUS C
STRUCTURE LENGTH 14 FT
BMSID 66/0083/0074/0792 0075/1287

018 "DIA CIRC CONCR
LEN=0042 INSTALLED UNKN 0075/0632
018 "DIA CIRC CONCR
LEN=0042 INSTALLED UNKN 0075/0404
RAMP X RD
(SR8003 SEG 0500/0000) 0075/0357

018 "DIA CIRC CONCR
0080/0440 LEN=0050 INSTALLED UNKN

018 "DIA CIRC CONCR
0080/0187 LEN=0042 INSTALLED UNKN
018 "DIA CIRC CONCR
0080/0170 LEN=0050 INSTALLED UNKN

030 "DIA CIRC CONCR
0080/0046 LEN=0055 INSTALLED UNKN
042248 FT 1 0 00127 3 00 0413+19
MILEPOST 008.00
0080/0000 LENGTH(AH 2640 BK 2495)
018 "DIA CIRC CONCR
0074/2407 LEN=0042 INSTALLED UNKN
018 "DIA CIRC CONCR
0074/2390 LEN=0050 INSTALLED UNKN
018 "DIA CIRC CONCR
0074/2007 LEN=0042 INSTALLED UNKN
018 "DIA CIRC CONCR
0074/1990 LEN=0050 INSTALLED UNKN

018 "DIA CIRC CONCR
0074/1708 LEN=0042 INSTALLED UNKN

018 "DIA CIRC CONCR
0074/1275 LEN=0050 INSTALLED UNKN

018 "DIA CIRC CONCR
0074/0928 LEN=0050 INSTALLED UNKN
RAMP Y RD
0074/0796 (SR8003 SEG 0750/0764)
TR.CODORUS C
STRUCTURE LENGTH 14 FT
0074/0792 BMSID 66/0083/0074/0792

018 "DIA CIRC CONCR

DIR: N TOTAL LEN: 39.579 MI. DIST: 08-4 SR: 83
LEFT MUN: SPRINGFIELD T RIGHT MUN: SPRINGFIELD T

	0074/0330	LEN=0050 INSTALLED UNKN
BMSEN 66/0083/0074/0000 0075/0034	0074/0034	BMSEN 66/0083/0074/0000
1 0 00127 3 00 0397+37 039782 FT	039753 FT	1 0 00127 3 00 0397+37
SEAKS RUN RD		SEAKS RUN RD
BMSBG 66/0083/0074/0000		BMSBG 66/0083/0074/0000
LENGTH(AH 2489 BK 2802) 0075/0000	0074/0000	LENGTH(AH 2495 BK 2785)
018 "DIA CIRC CONCR		
LEN=0058 INSTALLED UNKN 0071/2782		
		018 "DIA CIRC CONCR
	0070/2780	LEN=0044 INSTALLED UNKN
RAMP W RD		
(SR8003 SEG 0250/0575) 0071/2471		
		018 "DIA CIRC CONCR
	0070/2290	LEN=0050 INSTALLED UNKN
		RAMP V RD
	0070/2248	(SR8003 SEG 0010/0000)
TR.BR.CODOR.		TR.BR.CODOR.
STRUCTURE LENGTH 20 FT		STRUCTURE LENGTH 20 FT
BMSID 66/0083/0070/2010 0071/1894	0070/2010	BMSID 66/0083/0070/2010
		018 "DIA CIRC CONCR
	0070/1725	LEN=0050 INSTALLED UNKN
		018 "DIA CIRC CONCR
	0070/1043	LEN=0050 INSTALLED UNKN
018 "DIA CIRC CONCR		
LEN=0042 INSTALLED UNKN 0071/0782		
		018 "DIA CIRC CONCR
	0070/0677	LEN=0060 INSTALLED UNKN
018 "DIA CIRC CONCR		
LEN=0042 INSTALLED UNKN 0071/0480		
		018 "DIA CIRC CONCR
	0070/0330	LEN=0040 INSTALLED UNKN
		018 "DIA CIRC CONCR
	0070/0030	LEN=0038 INSTALLED UNKN
1 0 00127 3 00 0361+10 036980 FT	036968 FT	1 0 00127 3 00 0361+10
MILEPOST 007.00		MILEPOST 007.00
LENGTH(AH 2802 BK 2640) 0071/0000	0070/0000	LENGTH(AH 2785 BK 2640)
		018 "DIA CIRC CONCR
	0064/2448	LEN=0045 INSTALLED UNKN
018 "DIA CIRC CONCR		
LEN=0042 INSTALLED UNKN 0065/2301		
		018 "DIA CIRC CONCR
	0064/2144	LEN=0040 INSTALLED UNKN
018 "DIA CIRC CONCR		
LEN=0042 INSTALLED UNKN 0065/2010		
SPRINGFIELD		
SHREWSBURY T 0065/1776		
018 "DIA CIRC CONCR		
LEN=0050 INSTALLED UNKN 0065/1659		
		018 "DIA CIRC CONCR

DIR: N TOTAL LEN: 39.579 MI. DIST: 08-4 SR: 83
LEFT MUN: SPRINGFIELD T RIGHT MUN: SPRINGFIELD T

LEFT MUN: SPRINGFIELD T	RIGHT MUN: SPRINGFIELD T
	0064/1374 LEN=0050 INSTALLED UNKN
	018 "DIA CIRC CONCR
	0064/1029 LEN=0050 INSTALLED UNKN
	018 "DIA CIRC CONCR
	0064/0616 LEN=0025 INSTALLED UNKN
018 "DIA CIRC CONCR	
LEN=0040 INSTALLED UNKN 0065/0544	
	SPRINGFIELD
	0064/0438 SHREWSBURY T
018 "DIA CIRC CONCR	
LEN=0042 INSTALLED UNKN 0065/0368	
	018 "DIA CIRC CONCR
	0064/0325 LEN=0040 INSTALLED UNKN
1 0 00127 3 00 0345+32 034340 FT	034328 FT 1 0 00127 3 00 0346+08
LENGTH(AH 2640 BK 2634) 0065/0000 S	S 0064/0000 LENGTH(AH 2640 BK 2640)
018 "DIA CIRC CONCR	
LEN=0042 INSTALLED UNKN 0061/2602	
	018 "DIA CIRC CONCR
	0060/2615 LEN=0040 INSTALLED UNKN
018 "DIA CIRC CONCR	
LEN=0042 INSTALLED UNKN 0061/1927	
	018 "DIA CIRC CONCR
	0060/1925 LEN=0050 INSTALLED UNKN
018 "DIA CIRC CONCR	
LEN=0042 INSTALLED UNKN 0061/1607	
018 "DIA CIRC CONCR	
LEN=0042 INSTALLED UNKN 0061/1316	
	018 "DIA CIRC CONCR
	0060/1328 LEN=0045 INSTALLED UNKN
018 "DIA CIRC CONCR	
LEN=0042 INSTALLED UNKN 0061/1017	
	018 "DIA CIRC CONCR
	0060/1018 LEN=0045 INSTALLED UNKN
HAIN RD, SR 2093	HAIN RD, SR 2093
OP ID 66/2093/0060/0374 0061/0783	0060/0798 OP ID 66/2093/0060/0374
015 "DIA CIRC CONCR	015 "DIA CIRC CONCR
LEN=0007 INSTALLED UNKN 0061/0725	0060/0725 LEN=0007 INSTALLED UNKN
	018 "DIA CIRC CONCR
	0060/0723 LEN=0045 INSTALLED UNKN
018 "DIA CIRC CONCR	
LEN=0042 INSTALLED UNKN 0061/0715	
	018 "DIA CIRC CONCR
	0060/0423 LEN=0045 INSTALLED UNKN
018 "DIA CIRC CONCR	
LEN=0042 INSTALLED UNKN 0061/0416	
	018 "DIA CIRC CONCR
	0060/0100 LEN=0050 INSTALLED UNKN
1 0 00127 3 00 0315+30 031706 FT	031688 FT 1 0 00127 3 00 0315+30
MILEPOST 006.00	MILEPOST 006.00
LENGTH(AH 2634 BK 2634) 0061/0000 S	S 0060/0000 LENGTH(AH 2640 BK 2640)

DIR: N TOTAL LEN: 39.579 MI. DIST: 08-4 SR: 83
LEFT MUN: SHREWSBURY T RIGHT MUN: SHREWSBURY T

018 "DIA CIRC CONCR
LEN=0050 INSTALLED UNKN 0055/2471
018 "DIA CIRC CONCR
LEN=0050 INSTALLED UNKN 0055/2109
018 "DIA CIRC CONCR
LEN=0050 INSTALLED UNKN 0055/1742
018 "DIA CIRC CONCR
LEN=0050 INSTALLED UNKN 0055/1378

036 "DIA CIRC CONCR
LEN=0070 INSTALLED UNKN 0055/0921

018 "DIA CIRC CONCR
LEN=0050 INSTALLED UNKN 0055/0894
018 "DIA CIRC CONCR
LEN=0050 INSTALLED UNKN 0055/0659

EMERGENCY CROSSOVER
(CONN) 0055/0261

018 "DIA CIRC CONCR
LEN=0044 INSTALLED UNKN 0055/0196
1 0 00127 3 00 0294+41 029072 FT
LENGTH(AH 2634 BK 2640) 0055/0000 S

018 "DIA CIRC CONCR
LEN=0042 INSTALLED UNKN 0051/2512

018 "DIA CIRC CONCR
LEN=0042 INSTALLED UNKN 0051/2215

018 "DIA CIRC CONCR
LEN=0042 INSTALLED UNKN 0051/1888

018 "DIA CIRC CONCR
LEN=0042 INSTALLED UNKN 0051/1564

018 "DIA CIRC CONCR
0054/1264 LEN=0050 INSTALLED UNKN

036 "DIA CIRC CONCR
0054/0906 LEN=0072 INSTALLED UNKN

018 "DIA CIRC CONCR
0054/0542 LEN=0050 INSTALLED UNKN
EMERGENCY CROSSOVER
0054/0263 (CONN)
018 "DIA CIRC CONCR
0054/0222 LEN=0050 INSTALLED UNKN

029048 FT 1 0 00127 3 00 0295+53
S 0054/0000 LENGTH(AH 2640 BK 2640)
018 "DIA CIRC CONCR
0050/2534 LEN=0042 INSTALLED UNKN

018 "DIA CIRC CONCR
0050/2235 LEN=0042 INSTALLED UNKN

018 "DIA CIRC CONCR
0050/1908 LEN=0042 INSTALLED UNKN

018 "DIA CIRC CONCR
0050/1584 LEN=0042 INSTALLED UNKN

018 "DIA CIRC CONCR
0050/1327 LEN=0050 INSTALLED UNKN
018 "DIA CIRC CONCR
0050/1284 LEN=0042 INSTALLED UNKN
018 "DIA CIRC CONCR
0050/1000 LEN=0050 INSTALLED UNKN

DIR: N TOTAL LEN: 39.579 MI. DIST: 08-4 SR: 83
LEFT MUN: SHREWSBURY T RIGHT MUN: SHREWSBURY T

LEFT		RIGHT	
018 "DIA CIRC CONCR LEN=0050 INSTALLED UNKN	0051/0650	0050/0650	018 "DIA CIRC CONCR LEN=0050 INSTALLED UNKN
		0050/0325	018 "DIA CIRC CONCR LEN=0050 INSTALLED UNKN
1 0 00127 3 00 0264+57 026432 FT MILEPOST 005.00		026408 FT	1 0 00127 3 00 0264+57 MILEPOST 005.00
LENGTH(AH 2640 BK 2640)	0051/0000	0050/0000	LENGTH(AH 2640 BK 2640)
018 "DIA CIRC CONCR LEN=0050 INSTALLED UNKN	0045/2005		
		0044/2001	018 "DIA CIRC CONCR LEN=0042 INSTALLED UNKN
		0044/1712	018 "DIA CIRC METAL LEN=0042 INSTALLED UNKN
018 "DIA CIRC CONCR LEN=0042 INSTALLED UNKN	0045/1626		
018 "DIA CIRC CONCR LEN=0050 INSTALLED UNKN	0045/1350		
018 "DIA CIRC CONCR LEN=0042 INSTALLED UNKN	0045/1328		
018 "DIA CIRC CONCR LEN=0042 INSTALLED UNKN	0045/0734		
		0044/0617	018 "DIA CIRC CONCR LEN=0050 INSTALLED UNKN
		0044/0328	018 "DIA CIRC CONCR LEN=0050 INSTALLED UNKN
1 0 00127 3 00 0229+61 023792 FT		023768 FT	1 0 00127 3 00 0229+83
LENGTH(AH 2640 BK 2651)	0045/0000	0044/0000	LENGTH(AH 2640 BK 2640)
		0040/2062	018 "DIA CIRC CONCR LEN=0045 INSTALLED UNKN
018 "DIA CIRC CONCR LEN=0042 INSTALLED UNKN	0041/2052		
PLANK RD. OP ID 66/2074/0030/0000	0041/1835	0040/1830	PLANK RD. OP ID 66/2074/0030/0000
		0040/1802	018 "DIA CIRC CONCR LEN=0045 INSTALLED UNKN
018 "DIA CIRC CONCR LEN=0042 INSTALLED UNKN	0041/1794		
		0040/1522	018 "DIA CIRC CONCR LEN=0042 INSTALLED UNKN
018 "DIA CIRC CONCR LEN=0042 INSTALLED UNKN	0041/1518		
		0040/1512	024 "DIA CIRC CONCR LEN=0276 INSTALLED UNKN
		0040/1244	018 "DIA CIRC CONCR LEN=0042 INSTALLED UNKN
018 "DIA CIRC CONCR LEN=0042 INSTALLED UNKN	0041/1243		
015 "DIA CIRC CONCR LEN=0062 INSTALLED UNKN	0041/0435		

DIR: N TOTAL LEN: 39.579 MI. DIST: 08-4 SR: 83
LEFT MUN: SHREWSBURY T RIGHT MUN: SHREWSBURY T

015 "DIA CIRC CONCR			
LEN=0069 INSTALLED UNKN	0041/0118		
1 0 00127 3 00 0209+15	021141 FT	021128 FT	1 0 00127 3 00 0209+15
SHREWSBURY			SHREWSBURY
HOPEWELL T			HOPEWELL T
MILEPOST 004.00			MILEPOST 004.00
LENGTH(AH 2651 BK 2623)	0041/0000	0040/0000	LENGTH(AH 2640 BK 2640)
			018 "DIA CIRC CONCR
		0034/2600	LEN=0050 INSTALLED UNKN
018 "DIA CIRC CONCR			
LEN=0050 INSTALLED UNKN	0035/2508		
BMSEN 66/0083/0034/2187	0035/2178	0034/2238	BMSEN 66/0083/0034/2187
0 0 00000 0 00 0000+00			0 0 00000 0 00 0000+00
SR 2097- MT AIRY RD			SR 2097- MT AIRY RD
BMSBG 66/0083/0034/2187	0035/2127	0034/2187	BMSBG 66/0083/0034/2187
018 "DIA CIRC CONCR			
LEN=0050 INSTALLED UNKN	0035/1941		
			018 "DIA CIRC CONCR
		0034/2000	LEN=0050 INSTALLED UNKN
018 "DIA CIRC CONCR			
LEN=0050 INSTALLED UNKN	0035/1644		
018 "DIA CIRC CONCR			
LEN=0050 INSTALLED UNKN	0035/1414		
018 "DIA CIRC CONCR			
LEN=0050 INSTALLED UNKN	0035/1200		
			018 "DIA CIRC CONCR
		0034/1165	LEN=0050 INSTALLED UNKN
			RAMP D RD
		0034/0981	(SR8001 SEG 0750/0817)
			015 "DIA CIRC CONCR
		0034/0972	LEN=0067 INSTALLED UNKN
018 "DIA CIRC CONCR			
LEN=0050 INSTALLED UNKN	0035/0878		
RAMP C RD			
(SR8001 SEG 0500/0000)	0035/0866		
018 "DIA CIRC CONCR			
LEN=0050 INSTALLED UNKN	0035/0630		
HOPEWELL			HOPEWELL
SHREWSBURY T	0035/0512	0034/0597	SHREWSBURY T
			018 "DIA CIRC CONCR
		0034/0407	LEN=0046 INSTALLED UNKN
DEER CREEK			DEER CREEK
STRUCTURE LENGTH 15 FT			STRUCTURE LENGTH 15 FT
BMSID 66/0083/0034/0388	0035/0404	0034/0388	BMSID 66/0083/0034/0388
BMSEN 66/0083/0034/0144	0035/0270	0034/0255	BMSEN 66/0083/0034/0144
			018 "DIA CIRC CONCR
		0034/0180	LEN=0050 INSTALLED UNKN
1 0 00127 3 00 0186+19			1 0 00127 3 00 0186+19
PA 851			PA 851
BMSBG 66/0083/0034/0144	0035/0159	0034/0144	BMSBG 66/0083/0034/0144

DIR: N TOTAL LEN: 39.579 MI. DIST: 08-4 SR: 83
LEFT MUN: SHREWSBURY T RIGHT MUN: SHREWSBURY T

LEFT		RIGHT
1 0 00127 3 00 0182+63 018518 FT		018488 FT 1 0 00127 3 00 0182+04
LENGTH(AH 2623 BK 2640) 0035/0000		0034/0000 LENGTH(AH 2640 BK 2640)
		018 "DIA CIRC CONCR
		0030/2612 LEN=0050 INSTALLED UNKN
		015 "DIA CIRC CONCR
		0030/2298 LEN=0079 INSTALLED UNKN
		RAMP B RD
		0030/2055 (SR8001 SEG 0010/0000)
RAMP A RD		
(SR8001 SEG 0250/0847) 0031/2020		
018 "DIA CIRC CONCR		
LEN=0042 INSTALLED UNKN 0031/1561		
		018 "DIA CIRC CONCR
		0030/1544 LEN=0045 INSTALLED UNKN
018 "DIA CIRC CONCR		
LEN=0086 INSTALLED UNKN 0031/1137		
		018 "DIA CIRC CONCR
		0030/1096 LEN=0086 INSTALLED UNKN
		060 "DIA CIRC METAL
		0030/0800 LEN=0085 INSTALLED UNKN
018 "DIA CIRC CONCR		
LEN=0050 INSTALLED UNKN 0031/0500		
015 "DIA CIRC CONCR		
LEN=0048 INSTALLED UNKN 0031/0324		
018 "DIA CIRC CONCR		
LEN=0050 INSTALLED UNKN 0031/0200		
1 0 00127 3 00 0152+95 015878 FT		015848 FT 1 0 00127 3 00 0152+95
MILEPOST 003.00		MILEPOST 003.00
LENGTH(AH 2640 BK 2634) 0031/0000		0030/0000 LENGTH(AH 2640 BK 2640)
		018 "DIA CIRC CONCR
		0024/2566 LEN=0050 INSTALLED UNKN
018 "DIA CIRC CONCR		
LEN=0042 INSTALLED UNKN 0025/2486		
		018 "DIA CIRC CONCR
		0024/2215 LEN=0045 INSTALLED UNKN
018 "DIA CIRC CONCR		
LEN=0042 INSTALLED UNKN 0025/2137		
		018 "DIA CIRC CONCR
		0024/1804 LEN=0045 INSTALLED UNKN
018 "DIA CIRC CONCR		
LEN=0042 INSTALLED UNKN 0025/1727		
BMSEN 66/0083/0024/1285 0025/1473		0024/1458 BMSEN 66/0083/0024/1285
015 "DIA CIRC CONCR		
LEN=0040 INSTALLED UNKN 0025/1307		
1 0 00127 3 00 0144+91		
TOLNA RD.		1 0 00127 3 00 0144+91
BMSBG 66/0083/0024/1285 0025/1300		TOLNA RD.
		0024/1285 BMSBG 66/0083/0024/1285
		015 "DIA CIRC CONCR
		0024/0890 LEN=0041 INSTALLED UNKN
		018 "DIA CIRC CONCR

DIR: N TOTAL LEN: 39.579 MI. DIST: 08-4 SR: 83
LEFT MUN: SHREWSBURY T RIGHT MUN: SHREWSBURY T

	0024/0588 LEN=0067 INSTALLED UNKN
018 "DIA CIRC CONCR LEN=0042 INSTALLED UNKN 0025/0493	
	018 "DIA CIRC CONCR 0024/0288 LEN=0066 INSTALLED UNKN
018 "DIA CIRC CONCR LEN=0042 INSTALLED UNKN 0025/0196	
	013208 FT 1 0 00127 3 00 0129+84
1 0 00127 3 00 0129+10 013244 FT	018 "DIA CIRC CONCR LEN=0003 INSTALLED UNKN
LENGTH(AH 2634 BK 2646) 0025/0000 S	S 0024/0000 LENGTH(AH 2640 BK 2640)
	018 "DIA CIRC CONCR 0020/2627 LEN=0013 INSTALLED UNKN
018 "DIA CIRC CONCR LEN=0042 INSTALLED UNKN 0021/2509	
	WELCOME CENTER EXIT RD 0020/1935 (SR9201 SEG 0010/1505)
036 "DIA CIRC CONCR LEN=0070 INSTALLED UNKN 0021/1811	036 "DIA CIRC CONCR 0020/1811 LEN=0100 INSTALLED UNKN
	018 "DIA CIRC CONCR 0020/1709 LEN=0050 INSTALLED UNKN
	018 "DIA CIRC CONCR 0020/1416 LEN=0055 INSTALLED UNKN
018 "DIA CIRC CONCR LEN=0042 INSTALLED UNKN 0021/1296	
	018 "DIA CIRC CONCR 0020/1142 LEN=0055 INSTALLED UNKN
018 "DIA CIRC CONCR LEN=0050 INSTALLED UNKN 0021/1020	
	018 "DIA CIRC CONCR 0020/0864 LEN=0055 INSTALLED UNKN
018 "DIA CIRC CONCR LEN=0050 INSTALLED UNKN 0021/0750	
	018 "DIA CIRC CONCR 0020/0563 LEN=0051 INSTALLED UNKN
	WELCOME CENTER ENTR RD 0020/0467 (SR9201 SEG 0010/0000)
018 "DIA CIRC CONCR LEN=0050 INSTALLED UNKN 0021/0450	
	018 "DIA CIRC CONCR 0020/0274 LEN=0076 INSTALLED UNKN
	018 "DIA CIRC CONCR 0020/0270 LEN=0050 INSTALLED UNKN
1 0 00127 3 00 0102+00 010598 FT	010568 FT 1 0 00127 3 00 0102+00
MILEPOST 002.00	MILEPOST 002.00
LENGTH(AH 2646 BK 2633) 0021/0000 S	S 0020/0000 LENGTH(AH 2640 BK 2640)
MILEPOST 002.00 0015/2581	
018 "DIA CIRC CONCR LEN=0042 INSTALLED UNKN 0015/2528	
	018 "DIA CIRC CONCR

DIR: N TOTAL LEN: 39.579 MI. DIST: 08-4 SR: 83
LEFT MUN: SHREWSBURY T RIGHT MUN: SHREWSBURY T

LEFT	RIGHT
	0014/2546 LEN=0065 INSTALLED UNKN
030 "DIA CIRC CONCR LEN=0145 INSTALLED UNKN 0015/2516	
024 "DIA CIRC CONCR LEN=0006 INSTALLED UNKN 0015/2250	
	030 "DIA CIRC CONCR 0014/2270 LEN=0061 INSTALLED UNKN
WINDY HILL OP ID 66/2078/0020/0412 0015/2087	WINDY HILL 0014/2108 OP ID 66/2078/0020/0412
	018 "DIA CIRC CONCR 0014/1931 LEN=0042 INSTALLED UNKN
018 "DIA CIRC CONCR LEN=0042 INSTALLED UNKN 0015/1930	
	018 "DIA CIRC CONCR 0014/1540 LEN=0042 INSTALLED UNKN
018 "DIA CIRC CONCR LEN=0042 INSTALLED UNKN 0015/1542	
	018 "DIA CIRC CONCR 0014/1278 LEN=0064 INSTALLED UNKN
	018 "DIA CIRC CONCR 0014/1260 LEN=0050 INSTALLED UNKN
018 "DIA CIRC CONCR LEN=0067 INSTALLED UNKN 0015/1284	
	015 "DIA CIRC CONCR 0014/0918 LEN=0071 INSTALLED UNKN
018 "DIA CIRC CONCR LEN=0100 INSTALLED UNKN 0015/0625	
	015 "DIA CIRC CONCR 0014/0580 LEN=0072 INSTALLED UNKN
TR.DEER CRK. STRUCTURE LENGTH 14 FT BMSID 66/0083/0014/0421 0015/0433	TR.DEER CRK. STRUCTURE LENGTH 14 FT 0014/0394 BMSID 66/0083/0014/0421
	015 "DIA CIRC CONCR 0014/0243 LEN=0042 INSTALLED UNKN
018 "DIA CIRC CONCR LEN=0044 INSTALLED UNKN 0015/0033	
	018 "DIA CIRC CONCR 0014/0032 LEN=0044 INSTALLED UNKN
1 0 00127 3 00 0077+40 007965 FT LENGTH(AH 2633 BK 2640) 0015/0000 S	007928 FT 1 0 00127 3 00 0077+53 S 0014/0000 LENGTH(AH 2640 BK 2640)
	018 "DIA CIRC CONCR 0010/2263 LEN=0042 INSTALLED UNKN
018 "DIA CIRC CONCR LEN=0042 INSTALLED UNKN 0011/2240	
	018 "DIA CIRC CONCR 0010/1964 LEN=0042 INSTALLED UNKN
018 "DIA CIRC CONCR LEN=0042 INSTALLED UNKN 0011/1940	
	018 "DIA CIRC CONCR 0010/1664 LEN=0042 INSTALLED UNKN
018 "DIA CIRC CONCR LEN=0042 INSTALLED UNKN 0011/1641	

DIR: N TOTAL LEN: 39.579 MI. DIST: 08-4 SR: 83
LEFT MUN: SHREWSBURY T RIGHT MUN: SHREWSBURY T

LEFT		RIGHT
		015 "DIA CIRC CONCR
	0010/1299	LEN=0060 INSTALLED UNKN
TRIBUTARY TO DEER CREEK		TRIBUTARY TO DEER CREEK
STRUCTURE LENGTH 13 FT		STRUCTURE LENGTH 13 FT
BMSID 66/0083/0010/1053 0011/1048	0010/1053	BMSID 66/0083/0010/1053
		018 "DIA CIRC CONCR
	0010/0914	LEN=0040 INSTALLED UNKN
018 "DIA CIRC CONCR		
LEN=0042 INSTALLED UNKN 0011/0654		018 "DIA CIRC CONCR
	0010/0652	LEN=0042 INSTALLED UNKN
		018 "DIA CIRC CONCR
018 "DIA CIRC CONCR	0010/0328	LEN=0042 INSTALLED UNKN
LEN=0042 INSTALLED UNKN 0011/0327		
018 "DIA CIRC CONCR		018 "DIA CIRC CONCR
LEN=0042 INSTALLED UNKN 0011/0052	0010/0052	LEN=0042 INSTALLED UNKN
1 0 00127 3 00 0051+13 005325 FT	005288 FT	1 0 00127 3 00 0051+13
MILEPOST 001.00		MILEPOST 001.00
LENGTH(AH 2640 BK 2658) 0011/0000	0010/0000	LENGTH(AH 2640 BK 2640)
		015 "DIA CIRC CONCR
	0004/2334	LEN=0065 INSTALLED UNKN
078 "DIA CIRC METAL		
LEN=0087 INSTALLED UNKN 0005/2033		
		015 "DIA CIRC CONCR
	0004/1997	LEN=0042 INSTALLED UNKN
		078 "DIA CIRC METAL
	0004/1902	LEN=0087 INSTALLED UNKN
		015 "DIA CIRC CONCR
	0004/1731	LEN=0042 INSTALLED UNKN
072 "DIA CIRC METAL		
LEN=0096 INSTALLED UNKN 0005/1540		
		072 "DIA CIRC METAL
	0004/1478	LEN=0095 INSTALLED UNKN
		015 "DIA CIRC CONCR
	0004/1381	LEN=0041 INSTALLED UNKN
018 "DIA CIRC CONCR		
LEN=0068 INSTALLED UNKN 0005/1119		
		018 "DIA CIRC CONCR
	0004/1019	LEN=0052 INSTALLED UNKN
024 "DIA CIRC CONCR		
LEN=0067 INSTALLED UNKN 0005/0768		
		030 "DIA CIRC CONCR
	0004/0692	LEN=0001 INSTALLED UNKN
030 "DIA CIRC CONCR		
LEN=0001 INSTALLED UNKN 0005/0673		
		030 "DIA CIRC CONCR
	0004/0663	LEN=0050 INSTALLED UNKN
		015 "DIA CIRC CONCR
	0004/0403	LEN=0001 INSTALLED UNKN
		015 "DIA CIRC CONCR
	0004/0388	LEN=0052 INSTALLED UNKN

DIR: N TOTAL LEN: 39.579 MI. DIST: 08-4 SR: 83
LEFT MUN: SHREWSBURY T RIGHT MUN: SHREWSBURY T

LEFT		RIGHT	
018 "DIA CIRC CONCR LEN=0045 INSTALLED UNKN	0005/0150		
		018 "DIA CIRC CONCR LEN=0001 INSTALLED UNKN	0004/0108
018 "DIA CIRC CONCR LEN=0001 INSTALLED UNKN	0005/0089		
		018 "DIA CIRC CONCR LEN=0050 INSTALLED UNKN	0004/0086
1 0 00127 3 00 0026+05 002667 FT LENGTH(AH 2658 BK 2667)	0005/0000 S	002648 FT 1 0 00127 3 00 0026+48 LENGTH(AH 2640 BK 2648)	S 0004/0000
018 "DIA CIRC CONCR LEN=0001 INSTALLED UNKN	0003/2459		
		018 "DIA CIRC CONCR LEN=0052 INSTALLED UNKN	0002/2440
018 "DIA CIRC CONCR LEN=0048 INSTALLED UNKN	0003/2382		
		015 "DIA CIRC CONCR LEN=0001 INSTALLED UNKN	0002/2153
		018 "DIA CIRC CONCR LEN=0055 INSTALLED UNKN	0002/2145
		015 "DIA CIRC CONCR LEN=0001 INSTALLED UNKN	0002/1651
STEWTSTOWN R OP ID 66/2076/0010/0859	0003/1423	STEWTSTOWN R OP ID 66/2076/0010/0859	0002/1418
		018 "DIA CIRC CONCR LEN=0055 INSTALLED UNKN	0002/1371
		018 "DIA CIRC CONCR LEN=0054 INSTALLED UNKN	0002/1370
018 "DIA CIRC CONCR LEN=0053 INSTALLED UNKN	0003/1302		
		015 "DIA CIRC CONCR LEN=0080 INSTALLED UNKN	0002/0952
036 "DIA CIRC CONCR LEN=0075 INSTALLED UNKN	0003/0840		
CAVC 825	0003/0811 M		M 0002/0823 CAVC 825
		036 "DIA CIRC CONCR LEN=0075 INSTALLED UNKN	0002/0750
		015 "DIA CIRC CONCR LEN=0090 INSTALLED UNKN	0002/0654
		015 "DIA CIRC CONCR LEN=0069 INSTALLED UNKN	0002/0253
018 "DIA CIRC CONCR LEN=0070 INSTALLED UNKN	0003/0060		
1 0 00127 3 00 0000+00 000000 FT NC VFW OF US MEM HW		000000 FT 1 0 00127 3 00 0000+00 NC VFW OF US MEM HW	
MARYLAND STATE LINE (STBD)	REF-BK *	* REF-BK MARYLAND STATE LINE (STBD)	
MFC BEGIN = A LENGTH(AH 2667 BK 0000)	0003/0000 S	MFC BEGIN = A LENGTH(AH 2648 BK 0000)	S 0002/0000

DIR: B TOTAL LEN: 54.425 MI. DIST: 08-4 SR: 74
LEFT MUN: CARROLL T RIGHT MUN: CARROLL T

287365 FT

CAMPGROUND RD
(SR4045 SEG 0040/2343) 1130/2168

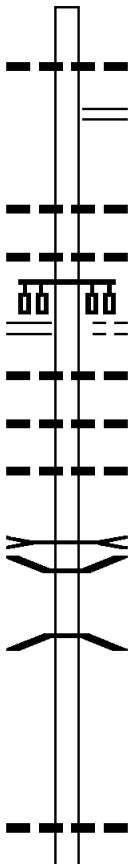

286589 FT AH-CUMBERLAND (21)
REF-AHD YORK RD
1130/3869 (SR0074 SEG 0010/0000)
018 "DIA CIRC CONCR
1130/3540 LEN=0048 INSTALLED UNKN
WILLIAMS GROVE RD
1130/3396 (SR4049 SEG 0010/0000)

018 "DIA CIRC CONCR
1130/2235 LEN=0100 INSTALLED UNKN
024 "DIA CIRC CONCR
1130/2229 LEN=0066 INSTALLED 2015
SPRING LN RD
(TB84)
1130/2168
018 "DIA CAST IRON
1130/2075 LEN=0048 INSTALLED UNKN
038"H 60"W ELLIP CONC
1130/2061 LEN=0072 INSTALLED 2015
038"H 60"W ELLIP CONC
1130/2055 LEN=0072 INSTALLED 2015
TRIB. TO DOGWOOD CREEK
STRUCTURE LENGTH 13 FT
1130/2053 BMSID 66/0074/1130/2053
1130/1629 BMSEN 66/0074/1130/1582
1 0 00125 0 01 0079+74
DOGWOOD RUN
1130/1582 BMSBG 66/0074/1130/1582

283496 FT

282720 FT 1 0 00125 0 01 0064+26
1130/0000 LENGTH(AH 3869 BK 3191)
048"H 54"W CON BOX CUL
1120/3118 LEN=0036 INSTALLED UNKN

DIR: B TOTAL LEN: 54.425 MI. DIST: 08-4 SR: 74
LEFT MUN: CARROLL T RIGHT MUN: CARROLL T

			018 "DIA CIRC CONCR
		1120/1500	LEN=0042 INSTALLED UNKN
			024 "DIA CIRC CONCR
		1120/1005	LEN=0080 INSTALLED UNKN
UNKNOWN RD (TWP)	1120/0220		
	280305 FT	279529 FT	1 0 00125 0 00 0024+09
			BLUE-GRAY HW
			(SR0015 SEG 0131/0000)
			(SR0015 SEG 0130/0000)
		NC YORK RD	
		INTER-BK	BLUE-GRAY HW
			(SR0015 SEG 0131/0000)
		1120/0000	LTH AH 003191 BK 000100
	280305 FT	279529 FT	
		7112/0000	LTH AH 000100 BK 001086
		INTER-AHD	BLUE-GRAY HW
BLUE-GRAY HW (SR0015 SEG 0120/0334) (SR0015 SEG 0121/0378)			(SR0015 SEG 0121/0378)
	1110/1086	1110/1086	DILLSBURG B
			TO 0015/0120 SH
		1110/0945	(CONN)
			018 "DIA CIRC CONCR
		1110/0400	LEN=0036 INSTALLED 2000
			GREENBRIER LN
		1110/0341	(BORO)
			018 "DIA CIRC CONCR
		1110/0161	LEN=0045 INSTALLED UNKN
	279219 FT	278443 FT	1 0 00125 0 00 0012+84
		1110/0000	LENGTH(AH 1086 BK 1328)
			018 "DIA CIRC CONCR
		1100/1306	LEN=0036 INSTALLED UNKN
			DAISY AL
		1100/1164	(BORO)
			WELTY AV
		1100/0933	(BORO)
			CHURCH ST
		1100/0464	(BORO)
			QUAY AL
		1100/0234	(BORO)
	277891 FT	277115 FT	1 0 00125 0 00 0000+00
			HARRISBURG ST
			(SR4040 SEG 0160/0000)
		1100/0000	LENGTH(AH 1328 BK 1321)

DIR: B TOTAL LEN: 54.425 MI. DIST: 08-4 SR: 74
LEFT MUN: DILLSBURG B RIGHT MUN: DILLSBURG B

			1090/1095	LOCUST AL (BORO)
			1090/0887	018 "DIA CIRC CONCR LEN=0040 INSTALLED UNKN
			1090/0866	YORK ST (BORO)
FARMER AL (BORO)	1090/0632			
TRACTOR AL (BORO)	1090/0475			
			1090/0453	SOUTHERN ALLEY (BORO)
	276570 FT		275794 FT	1 0 00124 0 02 1132+41
			S 1090/0000	HANOVER ST (BORO) LENGTH(AH 1321 BK 2283)
			1080/2200	018 "DIA CIRC ALUMIN LEN=0005 INSTALLED 2013
UNNAMED AL (BORO)	1080/2025			
			1080/1783	FRANKLIN ST (BORO)
UNNAMED AL (BORO)	1080/1446			
BUTLER ST (BORO)	1080/1238			
			1080/1190	018 "DIA CIRC CONCR LEN=0040 INSTALLED UNKN
			1080/1065	018 "DIA CIRC METAL LEN=0040 INSTALLED UNKN
			1080/0826	PHEASANT RIDGE RD (PRDR)
			1080/0750	042"H 72"W METAL UNKWN LEN=0040 INSTALLED UNKN
	274287 FT		273511 FT	1 0 00124 0 02 1109+29
		POI	S 1080/0000	(APRA) PIN OAK PARK OAK AV (BORO) LENGTH(AH 2283 BK 3177)
			1070/2720	015"H 21"W ELLIP CONC LEN=0036 INSTALLED UNKN
			1070/2470	018 "DIA CIRC ALUMIN LEN=0030 INSTALLED 2013
			1070/2410	018 "DIA CIRC METAL LEN=0042 INSTALLED UNKN
			1070/2310	DILLSBURG CARROLL T
GOLF COURSE RD (T882)	1070/1952			

DIR: B TOTAL LEN: 54.425 MI. DIST: 08-4 SR: 74
LEFT MUN: CARROLL T RIGHT MUN: CARROLL T

			HIGH SCHOOL DR
			(PRDR)
		1070/1163	
			MIDDLE SCHOOL DR
			(PRDR)
		1070/0626	
			FROM 0074/1060 SH
		1070/0075	(CONN)
	271110 FT	270334 FT	1 0 00124 0 02 1078+35
			NC BALTIMORE ST
BALTIMORE RD			MFC BEGIN = C
(SR0194 SEG 0350/2164)	1070/0000	1070/0000	LENGTH(AH 3177 BK 2344)
			TO 0074/1070 SH
		1060/2256	(CONN)
			015 "DIA CIRC METAL
		1060/2192	LEN=0052 INSTALLED UNKN
			024 "DIA CIRC METAL
		1060/1103	LEN=0036 INSTALLED UNKN
	268766 FT	267990 FT	1 0 00124 0 02 1055+06
		1060/0000	LENGTH(AH 2344 BK 3495)
			STONEY RUN RD
		1050/2810	(T875)
			018 "DIA CIRC METAL
		1050/2589	LEN=0045 INSTALLED UNKN
			018 "DIA CIRC CONCR
		1050/2343	LEN=0040 INSTALLED UNKN
			TANNERY RD
		1050/1309	(T893)
			030"H 40"W ELLIP METAL
		1050/0635	LEN=0050 INSTALLED UNKN
	265271 FT	264495 FT	1 0 00124 0 02 1020+11
		1050/0000	LENGTH(AH 3495 BK 3210)
			018 "DIA CIRC CONCR
		1040/2875	LEN=0045 INSTALLED UNKN
			CARROLL
		1040/2407	WARRINGTON T
			048 "DIA CIRC CONCR
		1040/2330	LEN=0050 INSTALLED UNKN

PHEASANT VIEW DR

DIR: B TOTAL LEN: 54.425 MI. DIST: 08-4 SR: 74
LEFT MUN: WARRINGTON T RIGHT MUN: WARRINGTON T

(PRDR)	1040/1616		
			015 "DIA CIRC METAL
		1040/1369	LEN=0045 INSTALLED UNKN
			024 "DIA CIRC METAL
		1040/0654	LEN=0054 INSTALLED UNKN
1 0 00124 0 02 0988+01	262061 FT	261285 FT	CABIN HOLLOW RD
CABIN HOLLOW RD			(T859)
(T859)	1040/0000	S 1040/0000	LENGTH(AH 3210 BK 3852)
			018 "DIA CIRC METAL
		1030/3340	LEN=0036 INSTALLED UNKN
		1030/2182	BMSEN 66/0074/1030/2171
			1 0 00124 0 02 0970+98
			TR.N.B.BERM
		1030/2171	BMSBG 66/0074/1030/2171
			040"H 48"W CON BOX CUL
		1030/1907	LEN=0050 INSTALLED UNKN
ALVERTA CT			
(PRDR)	1030/1225		
			018 "DIA CIRC CONCR
		1030/0594	LEN=0045 INSTALLED UNKN
KRALLTOWN RD			
(T866)	1030/0574		
	258209 FT	257433 FT	1 0 00124 0 02 0949+49
			BYERS RD
			(T896)
		S 1030/0000	LENGTH(AH 3852 BK 2086)
			018 "DIA CIRC METAL
		1020/0751	LEN=0040 INSTALLED UNKN
		1020/0016	BMSEN 66/0074/1020/0000
	256123 FT	255347 FT	1 0 00124 0 02 0928+62
			T.W.BR.BERM.
			BMSBG 66/0074/1020/0000
		S 1020/0000	LENGTH(AH 2086 BK 2484)
			CRANE RD
		1010/2287	(T862)
			018 "DIA CIRC METAL
		1010/2240	LEN=0045 INSTALLED UNKN
			018 "DIA CIRC CONCR
		1010/1544	LEN=0045 INSTALLED UNKN

DIR: B TOTAL LEN: 54.425 MI. DIST: 08-4 SR: 74
LEFT MUN: WARRINGTON T RIGHT MUN: WARRINGTON T

BARRENS VALLEY RD
(T857) 1010/1174

MOUNT TOP RD
(SR4034 SEG 0062/0323) 1010/0016
253639 FT

252863 FT 1 0 00124 0 02 0903+65
SPRING VALLEY RD
(T857)
S 1010/0000 LENGTH(AH 2484 BK 3671)
024 "DIA CIRC CONCR
1000/3545 LEN=0036 INSTALLED UNKN
018 "DIA CIRC CONCR
1000/3113 LEN=0040 INSTALLED UNKN
018 "DIA CIRC METAL
1000/2949 LEN=0040 INSTALLED UNKN
WARRINGTON
1000/2645 WASHINGTON T
018 "DIA CIRC CONCR
1000/2570 LEN=0038 INSTALLED UNKN
024"H 48"W CON BOX CUL
1000/2230 LEN=0034 INSTALLED UNKN
018 "DIA CIRC CONCR
1000/2004 LEN=0034 INSTALLED UNKN
018 "DIA CIRC CONCR
1000/1838 LEN=0034 INSTALLED UNKN
018 "DIA CIRC METAL
1000/1517 LEN=0034 INSTALLED UNKN
1000/1128 BMSEN 66/0074/1000/1111
1 0 00124 0 02 0878+25
TR.WOLF RUN
1000/1111 BMSBG 66/0074/1000/1111
021"H 24"W ELLIP METAL
1000/0836 LEN=0040 INSTALLED UNKN

1000/0216 BMSEN 66/0074/1000/0195
1 0 00124 0 02 0869+11
WOLF RUN
1000/0195 BMSBG 66/0074/1000/0195
249192 FT

1 0 00124 0 02 0867+14 249968 FT
HARBOLD ALTLAND RD
(T854) 1000/0000

S 1000/0000 LENGTH(AH 3671 BK 3014)
WASHINGTON
0990/2794 WARRINGTON T

015 "DIA CIRC METAL
0990/2079 LEN=0040 INSTALLED UNKN

DIR: B TOTAL LEN: 54.425 MI. DIST: 08-4 SR: 74
LEFT MUN: WARRINGTON T RIGHT MUN: WARRINGTON T

	0990/0616	026"H 60"W CON BOX CUL LEN=0030 INSTALLED UNKN
1 0 00124 0 02 0837+00 246954 FT	246178 FT	RIDGE RD
RIDGE RD		(T858)
(SR4032 SEG 0090/1723) 0990/0000	S 0990/0000	LENGTH(AH 3014 BK 3500)
	0980/2885	030"H 60"W CON BOX CUL LEN=0030 INSTALLED UNKN
	0980/2024	015"H 21"W ELLIP METAL LEN=0036 INSTALLED UNKN
	0980/0985	BMSEN 66/0074/0980/0953
		1 0 00124 0 02 0811+69
		T. N.B.BERM.
	0980/0977	BMSBG 66/0074/0980/0953
	0980/0359	030"H 36"W ELLIP METAL LEN=0040 INSTALLED UNKN
1 0 00124 0 02 0802+00 243454 FT	242678 FT	
FARM VALLEY RD		
(T851)		
HARMONY GROVE RD		
(SR4014 SEG 0010/0000) 0980/0000	S 0980/0000	LENGTH(AH 3500 BK 2932)
	0970/2931	018 "DIA CIRC CONCR LEN=0100 INSTALLED UNKN
	0970/2921	018 "DIA CIRC METAL LEN=0100 INSTALLED UNKN
	0970/2496	018 "DIA CIRC CONCR LEN=0040 INSTALLED UNKN
	0970/2485	018 "DIA CIRC METAL LEN=0025 INSTALLED UNKN
	0970/0862	018 "DIA CIRC CONCR LEN=0040 INSTALLED UNKN
	0970/0172	SPRING VALLEY RD (T857)
	0970/0163	018 "DIA CIRC METAL LEN=0050 INSTALLED UNKN
	0970/0105	018 "DIA CIRC CONCR LEN=0060 INSTALLED UNKN
1 0 00124 0 02 0772+40 240522 FT	239746 FT	
WARRINGTON WAY		
(T809) 0970/0000	S 0970/0000	LENGTH(AH 2932 BK 1761)

DIR: B TOTAL LEN: 54.425 MI. DIST: 08-4 SR: 74
LEFT MUN: WARRINGTON T RIGHT MUN: WARRINGTON T

WARRINGTON WAY
(T809) 0960/1019

0960/0615 BMSEN 66/0074/0960/0603
1 0 00124 0 02 0761+05
BR.DOE RUN
0960/0603 BMSBG 66/0074/0960/0603
FICKES RD
0960/0381 (SR4039 SEG 0010/0000)
014"H 23"W ELLIP METAL
0960/0095 LEN=0036 INSTALLED UNKN
238761 FT 237985 FT 1 0 00124 0 02 0754+79
NC CARLISLE RD
WARRINGTON
WELLSVILLE B
S 0960/0000 LENGTH(AH 1761 BK 1077)
018 "DIA CIRC METAL
0950/0769 LEN=0036 INSTALLED UNKN
CHURCH ST
0950/0758 (BORO)
CHESTNUT ST
0950/0320 (BORO)
024 "DIA CIRC METAL
0950/0020 LEN=0032 INSTALLED UNKN
WARRINGTON ST
0950/0016 (BORO)
1 0 00124 0 02 0744+02 237684 FT 236908 FT
MAPLE ST
(BORO) 0950/0000

S 0950/0000 LENGTH(AH 1077 BK 2219)
0940/1848 BMSEN 66/0074/0940/1805
018 "DIA CIRC METAL
0940/1814 LEN=0040 INSTALLED UNKN
1 0 00124 0 02 0740+37
DOE RUN
0940/1805 BMSBG 66/0074/0940/1805
COMMUNITY ST
0940/1517 (BORO)
BMSEN 66/0074/0940/1264
0940/1275 BRIDGE POSTED (TONS)
1 0 00124 0 02 0735+15
SGL 36 COMB
T.DOE RUN
0940/1264 BMSBG 66/0074/0940/1264
CHERRY ST
0940/1232 (BORO)

YORK ST
(SR4012 SEG 0120/3072) 0940/0841
NC MAIN ST
ZEIGLER RD
(T904) 0940/0781

018 "DIA CIRC CONCR

DIR: B TOTAL LEN: 54.425 MI. DIST: 08-4 SR: 74
LEFT MUN: WELLSVILLE B RIGHT MUN: WELLSVILLE B

```
                                                 0940/0750 LEN=0128 INSTALLED UNKN
                                                           014"H 23"W ELLIP CONC
                                                 0940/0714 LEN=0060 INSTALLED UNKN
                                                           018 "DIA CIRC METAL
                                                 0940/0667 LEN=0060 INSTALLED UNKN
                                                           SCHOOL ST
                                              ==  0940/0657 (BORO)
                                                           018 "DIA CIRC CONCR
                                                 0940/0308 LEN=0036 INSTALLED UNKN
                235465 FT                        234689 FT 1 0 00124 0 02 0722+22
                                                       NC YORK ST
                                                           CARROLL ST
                                                           (BORO)
                                                           LISBURN RD
                                                           (T908)
                                              ==  S 0940/0000 LENGTH(AH 2219 BK 3710)
                                                           018 "DIA CIRC METAL
                                                 0930/3675 LEN=0035 INSTALLED UNKN

                                                           FAIRMONT AV
                                              ==  0930/2983 (TWP )
                                                           WELLSVILLE
                                                 0930/2771 WARRINGTON T

                                                           018 "DIA CIRC CONCR
                                                 0930/2065 LEN=0042 INSTALLED UNKN
QUAKER MEETING RD
(T805)          0930/2025                ==

                                                           018 "DIA CIRC CONCR
                                                 0930/1400 LEN=0040 INSTALLED UNKN
                                                           024 "DIA CIR PLASTIC
                                                 0930/0856 LEN=0060 INSTALLED 2006

                231755 FT                        230979 FT 1 0 00124 0 02 0685+12
                                                 S 0930/0000 LENGTH(AH 3710 BK 3283)

                                                           015 "DIA CIRC METAL
                                                 0920/2644 LEN=0034 INSTALLED UNKN



                                                           018 "DIA CIRC CONCR
                                                 0920/0856 LEN=0050 INSTALLED UNKN
                                                           YEAGER RD
                                              ==  0920/0835 (T899)
                                                           018 "DIA CIRC CONCR
                                                 0920/0360 LEN=0036 INSTALLED UNKN
                228472 FT                        227696 FT 1 0 00124 0 02 0652+29
```

DIR: B TOTAL LEN: 54.425 MI. DIST: 08-4 SR: 74
LEFT MUN: WARRINGTON T RIGHT MUN: WARRINGTON T

			OLD YORK RD
			(SR4026 SEG 0190/0935)
			ROSSTOWN RD
			(SR0177 SEG 0010/0000)
			MFC BEGIN = D
		0920/0000	LENGTH(AH 3283 BK 3681)
		0910/3535	BMSEN 66/0074/0910/3525
			1 0 00124 0 01 0641+30
			WET WEATHER
		0910/3525	BMSBG 66/0074/0910/3525
			018 "DIA CIRC CONCR
		0910/2878	LEN=0078 INSTALLED UNKN
			018 "DIA CIRC CONCR
		0910/2584	LEN=0100 INSTALLED UNKN
			018 "DIA CIRC CONCR
		0910/2093	LEN=0040 INSTALLED UNKN
			018 "DIA CIRC CONCR
		0910/1730	LEN=0040 INSTALLED UNKN
			018 "DIA CIRC CONCR
		0910/0953	LEN=0036 INSTALLED UNKN
			018 "DIA CIRC CONCR
		0910/0585	LEN=0036 INSTALLED UNKN
			018 "DIA CIRC CONCR
		0910/0176	LEN=0042 INSTALLED UNKN
	224791 FT	224015 FT	1 0 00124 0 01 0606+10
			MOCKINGBIRD RD
			(T917)
		0910/0000	LENGTH(AH 3681 BK 3377)
			040"H 60"W CON BOX CUL
		0900/3038	LEN=0066 INSTALLED UNKN
W CAMPING AREA RD (T819)	0900/2920		
			E CAMPING AREA RD
		0900/2902	(T819)
			024 "DIA CIRC CONCR
		0900/2390	LEN=0074 INSTALLED UNKN
			BIG ROCK DR
		0900/2335	(T905)
			018 "DIA CIRC CONCR
		0900/2265	LEN=0052 INSTALLED UNKN
			024 "DIA CIRC CONCR
		0900/2054	LEN=0060 INSTALLED UNKN
			024 "DIA CIRC CONCR
		0900/1757	LEN=0082 INSTALLED UNKN
POPCORN LN (PRDR)	0900/1276		
			018 "DIA CIRC CONCR

DIR: B TOTAL LEN: 54.425 MI. DIST: 08-4 SR: 74
LEFT MUN: WARRINGTON T RIGHT MUN: WARRINGTON T

```
                                                 0900/0927 LEN=0040 INSTALLED UNKN
                                                           01B "DIA CIRC CONCR
                                                 0900/0588 LEN=0054 INSTALLED UNKN
                                                           01B "DIA CIRC CONCR
                                                 0900/0204 LEN=0060 INSTALLED UNKN
                221414 FT                        220638 FT 1 0 00124 0 01 0572+33
                                                           BIG ROCK DR
                                                           (T905)
                                              S  0900/0000 LENGTH(AH 3377 BK 2802)
                                                           01B "DIA CIRC CONCR
                                                 0890/2754 LEN=0048 INSTALLED UNKN
ZEIGLER RD
(T904)          0890/2544
                                                           01B "DIA CIRC CONCR
                                                 0890/2506 LEN=0045 INSTALLED UNKN
                                                           01B "DIA CIRC CONCR
                                                 0890/2278 LEN=0048 INSTALLED UNKN
                                                           01B "DIA CIRC CONCR
                                                 0890/2051 LEN=0080 INSTALLED UNKN
DETTERS MILL RD                                            ALPINE RD
(T843)          0890/1895                        0890/1895 (SR4019 SEG 0010/0000)

                                                 0890/1163 BMSEN 66/0074/0890/0791
                                                           1 0 00124 0 01 0552+40
                                                           CONEWAGO CK.
                                                 0890/0791 BMSBG 66/0074/0890/0791

                                                           01B "DIA CIRC CONCR
                                                 0890/0150 LEN=0072 INSTALLED UNKN
                                                           01B "DIA CIRC CONCR
                                                 0890/0042 LEN=0072 INSTALLED UNKN
                218612 FT                        217836 FT 1 0 00124 0 01 0544+31
                                                           (APRA) KERR'S
                                                           OLD CARLISLE RD
                                                           (T815)
                                                           WARRINGTON
                                                           DOVER T
                                              S  0890/0000 LENGTH(AH 2802 BK 2783)
                                                           01B "DIA CIRC CONCR
                                                 0880/2708 LEN=0080 INSTALLED UNKN
                                                           01B "DIA CIRC CONCR
                                                 0880/2311 LEN=0110 INSTALLED UNKN
                                                           01B "DIA CIRC CONCR
                                                 0880/2032 LEN=0110 INSTALLED UNKN
                                                           01B "DIA CIRC CONCR
                                                 0880/1825 LEN=0040 INSTALLED UNKN
                                                           01B "DIA CIRC CONCR
                                                 0880/1397 LEN=0054 INSTALLED UNKN
                                                           01B "DIA CIRC CONCR
                                                 0880/1095 LEN=0054 INSTALLED UNKN
```

DIR: B TOTAL LEN: 54.425 MI. DIST: 08-4 SR: 74
LEFT MUN: DOVER T RIGHT MUN: DOVER T

		0880/0609	018 "DIA CIRC CONCR LEN=0054 INSTALLED UNKN
		0880/0270	018 "DIA CIRC CONCR LEN=0054 INSTALLED UNKN
		0880/0034	018 "DIA CIRC CONCR LEN=0048 INSTALLED UNKN
	215829 FT	215053 FT	1 0 00124 0 01 0516+48 CONEWAGO RD (T803)
		0880/0000	LENGTH(AH 2783 BK 2757)
		0870/2456	024 "DIA CIRC CONCR LEN=0060 INSTALLED UNKN
		0870/1748	018 "DIA CIRC CONCR LEN=0040 INSTALLED UNKN
		0870/1410	018 "DIA CIRC CONCR LEN=0057 INSTALLED UNKN
		0870/1129	018 "DIA CIRC CONCR LEN=0040 INSTALLED UNKN
		0870/0806	018 "DIA CIRC CONCR LEN=0040 INSTALLED UNKN
		0870/0518	018 "DIA CIRC CONCR LEN=0060 INSTALLED UNKN
1 0 00124 0 01 0488+91	213072 FT	0870/0134	018 "DIA CIRC CONCR LEN=0055 INSTALLED UNKN
DEEP HOLLOW RD (T845)	0870/0000	212296 FT	
		0870/0000	LENGTH(AH 2757 BK 2768)
		0860/2392	(APRA) ROCKFORD COURT RAVEN LN (T845)
		0860/2320	024 "DIA CIRC CONCR LEN=0105 INSTALLED UNKN
		0860/1900	018 "DIA CIRC CONCR LEN=0100 INSTALLED UNKN
SKY TOP TR (T823)	0860/1027	0860/1262	018 "DIA CIRC CONCR LEN=0054 INSTALLED UNKN
		0860/1006	018 "DIA CIRC CONCR LEN=0036 INSTALLED UNKN
		0860/0724	018 "DIA CIRC CONCR LEN=0042 INSTALLED UNKN
		0860/0110	018 "DIA CIRC CONCR LEN=0070 INSTALLED UNKN
	210304 FT	209528 FT	1 0 00124 0 01 0461+82 SKY TOP TR

DIR: B TOTAL LEN: 54.425 MI. DIST: 08-4 SR: 74
LEFT MUN: DOVER T RIGHT MUN: DOVER T

			(T823)
		S 0860/0000	LENGTH(AH 2768 BK 1875)
1 0 00124 0 01 0442+87	208429 FT	207653 FT	
BLACKBERRY RD			
(T819)	0850/0000	S 0850/0000	LENGTH(AH 1875 BK 2441)
			018 "DIA CIRC CONCR
		0840/1095	LEN=0055 INSTALLED UNKN
			OLD CARLISLE RD
		0840/0778	(T815)
	205988 FT	205212 FT	1 0 00124 0 01 0418+46
			TEMPLE SCHOOL RD
			(T826)
		S 0840/0000	LENGTH(AH 2441 BK 3092)
			024 "DIA CIRC CONCR
		0830/2473	LEN=0070 INSTALLED UNKN
			024 "DIA CIRC CONCR
		0830/0615	LEN=0064 INSTALLED UNKN
			024 "DIA CIRC CONCR
		0830/0030	LEN=0070 INSTALLED UNKN
	202896 FT	202120 FT	1 0 00124 0 01 0387+54
			GEORGE ST
			(T827)
		S 0830/0000	LENGTH(AH 3092 BK 2763)
			018 "DIA CIRC CONCR
		0820/2560	LEN=0050 INSTALLED UNKN
			018 "DIA CIRC CONCR
		0820/2378	LEN=0040 INSTALLED UNKN
			018 "DIA CIRC CONCR
		0820/1985	LEN=0062 INSTALLED UNKN
			018 "DIA CIRC CONCR
			LEN=0070 INSTALLED UNKN
HARMONY GROVE RD			NC CARLISLE RD
(SR4014 SEG 0150/2874)	0820/1065	0820/1065	MFC BEGIN = C

DIR: B TOTAL LEN: 54.425 MI. DIST: 08-4 SR: 74
LEFT MUN: DOVER T RIGHT MUN: DOVER T

LEFT		RIGHT
		018 "DIA CIRC CONCR
	0820/0759	LEN=0040 INSTALLED UNKN
		018 "DIA CIRC CONCR
	0820/0545	LEN=0040 INSTALLED UNKN
		018 "DIA CIRC CONCR
	0820/0295	LEN=0030 INSTALLED UNKN
		DOVER
	0820/0140	DOVER B
1 0 00124 0 01 0359+91 200133 FT		199357 FT
STONY LN		
(BORO) 0820/0000		5 0820/0000 LENGTH(AH 2763 BK 1691)
		CITY HALL AL
	0810/1496	(BORO)
		BUTTER RD
	0810/0942	(BORO)
MAYFIELD ST		
(BORO) 0810/0822		
		HERROLD AL
	0810/0570	(BORO)
		CANAL ST
1 0 00124 0 01 0343+00 198442 FT		197666 FT (SR0921 SEG 0010/0000)
CANAL ST		
(SR4002 SEG 0260/1465) 0810/0000		5 0810/0000 LENGTH(AH 1691 BK 1753)
		018 "DIA CIRC CONCR
	0800/1702	LEN=0040 INSTALLED UNKN
		018 "DIA CIRC CONCR
	0800/1230	LEN=0200 INSTALLED UNKN
		018 "DIA CIRC CONCR
	0800/1045	LEN=0015 INSTALLED UNKN
MILL AL		
(BORO) 0800/0944		
		CITY HALL DR
	0800/0842	(BORO)
MILL AL		
(BORO) 0800/0786		
	0800/0642	BMSEN 66/0074/0800/0611
		1 0 00124 0 01 0331+58
		T.FOX RUN
	0800/0611	BMSBG 66/0074/0800/0611
DRAWBAUGH AV		
(BORO) 0800/0534		
		DRAWBAUGH AV
	0800/0522	(BORO)
UNNAMED AL		
(BORO) 0800/0226		
196689 FT		195913 FT 1 0 00124 0 01 0325+43
		018 "DIA CIRC CONCR
		LEN=0048 INSTALLED UNKN
		NC MAIN ST
		PARK ST

DIR: B TOTAL LEN: 54.425 MI. DIST: 08-4 SR: 74
LEFT MUN: DOVER B RIGHT MUN: DOVER B

			(SR4010 SEG 0010/0000)
		0800/0000	LENGTH(AH 1753 BK 3010)
			DOVER
		0790/2957	DOVER T
			018 "DIA CIRC CONCR
		0790/2820	LEN=0048 INSTALLED UNKN
			BUSER AV
		0790/2482	(T858)
			018 "DIA CIRC CONCR
		0790/2395	LEN=0054 INSTALLED UNKN
			018 "DIA CIRC CONCR
		0790/2037	LEN=0006 INSTALLED UNKN
			PALOMINO RD
			(T825)
		0790/1014	
			012 "DIA CIRC CONCR
		0790/0990	LEN=0072 INSTALLED UNKN
			012 "DIA CIRC METAL
		0790/0294	LEN=0060 INSTALLED UNKN
1 0 00124 0 00 0294+97 193679 FT		192903 FT	
DONWOOD DR			
(T862)	0790/0000	0790/0000	LENGTH(AH 3010 BK 2027)
			TRIB.FOX RUN
			STRUCTURE LENGTH 14 FT
		0780/1346	BMSID 66/0074/0780/1346
			MADISON AV
		0780/1167	(TWP)
			018 "DIA CIRC METAL
		0780/0780	LEN=0050 INSTALLED UNKN
TOWER DR			
(T825)	0780/0457		
1 0 00124 0 00 0274+70 191652 FT		190876 FT	
DOGWOOD RD			
(T848)	0780/0000	0780/0000	LENGTH(AH 2027 BK 2253)
			018 "DIA CIRC CONCR
		0770/2097	LEN=0048 INSTALLED UNKN
			024 "DIA CIRC CONCR
		0770/1697	LEN=0054 INSTALLED UNKN
REDWOOD RD			
(T849)	0770/1494		
			ANDOVER DR
		0770/0697	(T853)
			015"H 21"W ELLIP METAL
		0770/0648	LEN=0054 INSTALLED UNKN
CYPRESS RD			

DIR: B TOTAL LEN: 54.425 MI. DIST: 08-4 SR: 74
LEFT MUN: DOVER T RIGHT MUN: DOVER T

(T850)	0770/0628		018 "DIA CIRC CONCR
		0770/0182	LEN=0054 INSTALLED UNKN
1 0 00124 0 00 0252+17	189399 FT	188623 FT	
LOCUST RD			
(T847)	0770/0000	S 0770/0000	LENGTH(AH 2253 BK 3150)
			018 "DIA CIRC CONCR
		0760/2483	LEN=0035 INSTALLED UNKN
			018 "DIA CIRC CONCR
		0760/2268	LEN=0035 INSTALLED UNKN
DAVIDSBURG RD			
(SR4008 SEG 0200/3111)	0760/2218		
			018 "DIA CIRC CONCR
		0760/2105	LEN=0047 INSTALLED UNKN
FROM 4008/0200 SH			
(CONN)	0760/2101		
			018 "DIA CIRC CONCR
		0760/2100	LEN=0024 INSTALLED UNKN
			018 "DIA CIRC CONCR
		0760/1854	LEN=0088 INSTALLED UNKN
			FOX RUN RD
ALTA VISTA DR			(T818)
(T945)	0760/1812	0760/1812	
			018 "DIA CIRC CONCR
		0760/1668	LEN=0043 INSTALLED UNKN
			018 "DIA CIRC CONCR
		0760/1370	LEN=0088 INSTALLED UNKN
			OAKLAND RD
		0760/1345	(T821)
			018 "DIA CIRC CONCR
		0760/1040	LEN=0054 INSTALLED UNKN
			018 "DIA CIRC CONCR
		0760/0599	LEN=0048 INSTALLED UNKN
			024 "DIA CIRC CONCR
		0760/0280	LEN=0064 INSTALLED UNKN
			048"H 60"W CON BOX CUL
		0760/0134	LEN=0045 INSTALLED UNKN
	186249 FT	185473 FT	1 0 00124 0 00 0220+67
			HILTON AV
			(T510)
		S 0760/0000	LENGTH(AH 3150 BK 3917)
			018 "DIA CIRC CONCR
		0750/3722	LEN=0050 INSTALLED UNKN
			018 "DIA CIRC CONCR
		0750/3680	LEN=0036 INSTALLED UNKN
HARLACKER LN			
(TWP)	0750/3541		
			018 "DIA CIRC CONCR

DIR: B TOTAL LEN: 54.425 MI. DIST: 08-4 SR: 74
LEFT MUN: DOVER T RIGHT MUN: DOVER T

			0750/3440	LEN=0036 INSTALLED UNKN POPLARS RD (T836)
			0750/3417	018 "DIA CIRC CONCR
			0750/3185	LEN=0036 INSTALLED UNKN 040"H 66"W CON BOX CUL
			0750/3042	LEN=0060 INSTALLED UNKN 018 "DIA CIRC CONCR
			0750/3010	LEN=0025 INSTALLED 2002 018 "DIA CIRC CONCR
			0750/2980	LEN=0008 INSTALLED 2002
EMIG MILL RD (T809)	0750/2943		0750/2943	018 "DIA CIRC METAL
			0750/2940	LEN=0048 INSTALLED UNKN
ROYAL ST (T505)	0750/2530			
PARK ST (T507)	0750/1962			
				018 "DIA CIRC CONCR
			0750/1470	LEN=0060 INSTALLED UNKN
PINE RD (T516)	0750/1374			
			0750/1184	BMSEN 66/0074/0750/1046 DOVER
			0750/1116	WEST MANCHESTER T 1 0 00124 0 00 0192+48 LITTLE CONEWAGO CREEK
			0750/1049	BMSBG 66/0074/0750/1046 LOG CABIN RD
			0750/0782	(T613) 018 "DIA CIRC CONCR
			0750/0778	LEN=0075 INSTALLED UNKN BON-AIRE DR
			0750/0350	(T921)
1 0 00124 0 00 0181+50	182332 FT		181556 FT	CHURCH RD (T856)
CHURCH RD (T856)	0750/0000		S 0750/0000	LENGTH(AH 3917 BK 1093)
	181239 FT		180463 FT	1 0 00124 0 00 0170+57 SCHOOL ST (T858)
			S 0740/0000	LENGTH(AH 1093 BK 2388)
WILLOW RD (T770)	0730/2107			
			0730/1728	MANOR RD (T850)

DIR: B TOTAL LEN: 54.425 MI. DIST: 08-4 SR: 74
LEFT MUN: WEST MANCHESTER T RIGHT MUN: WEST MANCHESTER T

LEFT			RIGHT	
MANOR RD (T850)	0730/1710			
MAPLE RD (T743)	0730/1275		0730/1275	WILLOW ST (T743)
LINDEN RD (T524)	0730/0981			
			0730/0319	ELIM ST (T744)
			0730/0200	018 "DIA CIRC CONCR LEN=0060 INSTALLED UNKN
			0730/0146	018 "DIA CIRC CONCR LEN=0055 INSTALLED UNKN
			0730/0140	018 "DIA CIRC CONCR LEN=0060 INSTALLED UNKN
	178851 FT		178075 FT	1 0 00124 0 00 0146+69
				018 "DIA CIRC CONCR LEN=0009 INSTALLED UNKN
				HIGH ST (T920)
SUNSET LN (T831)	0730/0000		S 0730/0000	LENGTH(AH 2388 BK 1410)
			0720/1167	018 "DIA CIRC CONCR LEN=0055 INSTALLED UNKN
			0720/0355	018 "DIA CIRC CONCR LEN=0060 INSTALLED UNKN
			0720/0063	018 "DIA CIRC CONCR LEN=0056 INSTALLED UNKN
	177441 FT		176665 FT	1 0 00124 0 00 0134+21
				KAIN RD (T818)
			S 0720/0000	LENGTH(AH 1410 BK 2026)
LOCUST LN (T827)	0710/1928			
			0710/1134	024 "DIA CIRC CONCR LEN=0080 INSTALLED UNKN
			0710/0572	WINDING RD (T721)
	175415 FT		174639 FT	1 0 00124 0 00 0114+48
			S 0710/0000	LENGTH(AH 2026 BK 1714)
			0700/1700	018 "DIA CIRC CONCR LEN=0032 INSTALLED UNKN
			0700/1350	018 "DIA CIR UNKNOWN LEN=0014 INSTALLED UNKN
LOUCKS RD (T832)	0700/1281		0700/1281	LOUCKS RD (T832)
			0700/1193	024 "DIA CIRC CONCR LEN=0025 INSTALLED UNKN

DIR: B TOTAL LEN: 54.425 MI. DIST: 08-4 SR: 74
LEFT MUN: WEST MANCHESTER T RIGHT MUN: WEST MANCHESTER T

		0700/0700	018 "DIA CIR PLASTIC LEN=0045 INSTALLED UNKN
CARLISLE CT (T815)	0700/0510		
			NC CARLISLE RD
1 0 00124 0 00 0097+34 173701 FT BROUGHER LN (T811)	0700/0000	172925 FT 0700/0000	BROUGHER LN (T811) MFC BEGIN = B LENGTH(AH 1714 BK 1970)
		0690/1828	LC TO BROUGHER LN (CONN)
036 "DIA CIRC METAL LEN=0042 INSTALLED UNKN TO 0074/0690 SH (CONN)	0691/1621 0691/1569		
		0690/1500	FROM 0074/0691 SH (CONN)
018 "DIA CIRC CONCR LEN=0020 INSTALLED UNKN	0691/1476		
		0690/1280	018 "DIA CIRC CONCR LEN=0105 INSTALLED UNKN
018 "DIA CIRC CONCR LEN=0040 INSTALLED UNKN	0691/1242		
YORK CROSSING DR (PRDR)	0691/1174	0690/1176	YORK CROSSING DR (PRDR)
LC FROM YORK CROSSING D (CONN)	0691/1099		
018 "DIA CIRC CONCR LEN=0035 INSTALLED UNKN	0691/1038		
		0690/0720	024 "DIA CIRC CONCR LEN=0072 INSTALLED UNKN
018 "DIA CIRC CONCR LEN=0060 INSTALLED UNKN TO 8004/0250 SH (CONN)	0691/0699 0691/0484		
RAMP B RD (SR8004 SEG 0250/0000)			RAMP B RD (SR8004 SEG 0250/0000)
RAMP C RD (SR8004 SEG 0500/1134)	0691/0330	0690/0329	RAMP C RD (SR8004 SEG 0500/1134)
1 0 00124 0 00 0077+25 171692 FT US 30 OP ID 66/0030/0270/0000 LENGTH(AH 2009 BK 1979)	0691/0000	170955 FT 0690/0000	1 0 00124 0 00 0077+64 US 30 OP ID 66/0030/0270/0000 LENGTH(AH 1970 BK 1988)
RAMP A RD (SR8004 SEG 0010/1277)			
RAMP D RD			

DIR: B TOTAL LEN: 54.425 MI. DIST: 08-4 SR: 74
LEFT MUN: WEST MANCHESTER T RIGHT MUN: WEST MANCHESTER T

(SR8004 SEG 0750/0000)
0681/1661

036 "DIA CIRC CONCR
LEN=0045 INSTALLED UNKN 0681/1630

FROM 8004/0010 SH
(CONN) 0681/1549

TO 0074/0680 SH
(CONN) 0681/1334

WHITE ST
(T609) 0681/0723

018 "DIA CIRC CONCR
LEN=0040 INSTALLED UNKN 0681/0640

1 0 00124 0 00 0058+82 169713 FT
LENGTH(AH 1979 BK 2327) 0681/0000 S
SEWARD ST
(T517) 0671/2042
SIGN: CANTILEVER
BMSID 66/0074/0671/1800 0671/1854
018 "DIA CIRC CONCR
LEN=0040 INSTALLED UNKN 0671/1440
ADAMS ST
(T518) 0671/1396

HIGHLAND AV
(SR3046 SEG 0121/0245) 0671/0975
018 "DIA CIRC CONCR
LEN=0040 INSTALLED UNKN 0671/0710

BANNISTER ST
(SR3048 SEG 0040/0390) 0671/0370

RAMP A RD
(SR8004 SEG 0010/1277)
RAMP D RD
(SR8004 SEG 0750/0000)
0680/1659

036 "DIA CIRC CONCR
0680/1586 LEN=0050 INSTALLED UNKN

TO 8004/0750 SH
(CONN)
0680/1513

FROM 0074/0681 SH
0680/1113 (CONN)
WHITE ST
(T609)
0680/0735

018 "DIA CIRC CONCR
0680/0712 LEN=0055 INSTALLED UNKN

024 "DIA CIRC CONCR
0680/0249 LEN=0100 INSTALLED UNKN
168967 FT 1 0 00124 0 00 0057+93
S 0680/0000 LENGTH(AH 1988 BK 2329)

ADAMS ST
(T518)
0670/1401

018 "DIA CIRC CONCR
0670/0667 LEN=0055 INSTALLED UNKN
BANNISTER ST
0670/0370 (SR3048 SEG 0040/0390)

DIR: B TOTAL LEN: 54.425 MI. DIST: 08-4 SR: 74
LEFT MUN: WEST MANCHESTER T RIGHT MUN: WEST MANCHESTER T

		166638 FT	1 0 00124 0 00 0038+91
			MFC BEGIN = B
1 0 00124 0 00 0038+91 167386 FT			WEST MANCHESTER
MFC BEGIN = B			YORK CITY C
LENGTH(AH 2327 BK 1506) 0671/0000		0670/0000	LENGTH(AH 2329 BK 1506)
			018 "DIA CIRC CONCR
		0660/1253	LEN=0020 INSTALLED UNKN
			TEXAS AV
		0660/1217	(CITY)
			ALLEY
		0660/1013	(CITY)
			018 "DIA CIRC CONCR
		0660/0843	LEN=0020 INSTALLED UNKN
			FLORIDA AV
		0660/0812	(CITY)
			ARBOR AV
		0660/0610	(CITY)
			018 "DIA CIRC CONCR
		0660/0434	LEN=0015 INSTALLED UNKN
			(APRA) YORK FAIRGROUND
			MARYLAND AV
			(CITY)
		0660/0408	
			MONARCH AV
		0660/0197	(CITY)
			024 "DIA CIRC CONCR
		0660/0025	LEN=0040 INSTALLED UNKN
	165880 FT	165132 FT	1 0 00124 0 00 0019+37
			PENNSYLVANIA AV
			(CITY)
		0660/0000	LTH AH 001506 BK 001176
WEST MANCHESTER			
YORK CITY C	0650/1041		
			ROCKDALE AL
		0650/0989	(CITY)
			MADISON AV
			(CITY)
		0650/0738	
			FERN PLACE
		0650/0549	(CITY)
			LINDEN AV
			(CITY)
		0650/0309	
		0650/0105	(AAR 872477M)#TRKS 01
			018 "DIA CIRC CONCR
		0650/0095	LEN=0080 INSTALLED UNKN
	164704 FT	163956 FT	1 0 00124 0 00 0007+61
		NC	CARLISLE AV
			PHILADELPHIA ST

DIR: B TOTAL LEN: 54.425 MI. DIST: 08-4 SR: 74
LEFT MUN: YORK CITY C RIGHT MUN: YORK CITY C

(CITY)
0650/0000 LTH AH 001176 BK 000100

CLAYTON AV
(CITY) 0645/0579
CLAYTON AV
(CITY) 0645/0563
UNKNOWN AL
(CITY) 0645/0384
TO 0462/0071 SH
(CONN) 0645/0166
1 0 00124 0 00 0000+41 163936 FT
MARKET ST
(SR0462 SEG 0070/1148)
(SR0462 SEG 0071/1144)
NC CARLISLE AV

MARKET ST
(CITY)
MFC BEGIN = B
LTH AH 000768 BK 000100 0645/0000
163936 FT

163956 FT
7644/0000 LTH AH 000100 BK 000100
163956 FT
7642/0000 LTH AH 000100 BK 002201
INTER-AHD QUEEN ST
(CITY)
MARKET ST
(CITY)
0640/2201
MASON AV
0640/1911 (CITY)
KING ST
(CITY)
0640/1634
POPLAR ST
0640/1368 (CITY)
PRINCESS ST
(CITY)
0640/1095

NEWTON AV
(CITY) 0640/1368

HOPE AV
(CITY) 0640/0816

COLLEGE AV
(CITY)
0640/0552
LIBERTY CT
0640/0280 (CITY)

CHURCH AV
(CITY) 0640/0270
161735 FT

161755 FT 1 0 00216 0 03 1645+46
SOUTH ST
(CITY)

DIR: B TOTAL LEN: 54.425 MI. DIST: 08-4 SR: 74
LEFT MUN: YORK CITY C RIGHT MUN: YORK CITY C

				0640/0000	LENGTH(AH 2201 BK 1467)
CHARLES LN					HARDING CT
(CITY)	0630/1213	==	==	0630/1213	(CITY)
			==		MAPLE ST
				0630/1049	(CITY)
MAPLE ST					
(CITY)	0630/0956	==			
PLEASANT WY					
(CITY)	0630/0839	==			
BOUNDARY AV					
(CITY)	0630/0415	==			
					BOUNDARY AV
			==	0630/0365	(CITY)
					SAMPSON AV
			==	0630/0195	(CITY)
	160268 FT			160288 FT	1 0 00216 0 03 1630+98
					COTTAGE PL
					(CITY)
		==	==	0630/0000	LENGTH(AH 1467 BK 2933)
					018 "DIA CIRC METAL
				0620/2763	LEN=0050 INSTALLED UNKN
STONEWALL AV					
(CITY)	0620/2726	==			
					JACKSON ST
					(CITY)
		==	==	0620/2396	
					SPRINGETTSBURY AV
					(CITY)
		==	==	0620/1855	
					ROCKDALE AV
		==	==	0620/1611	(CITY)
					012 "DIA CAST IRON
				0620/1550	LEN=0052 INSTALLED UNKN
MERION RD					
(CITY)	0620/1462	==			
					012 "DIA CIRC CONCR
				0620/1433	LEN=0055 INSTALLED UNKN
					ALLEY
			==	0620/1418	(CITY)
					018 "DIA CIR UNKNOWN
HART RD				0620/1286	LEN=0055 INSTALLED UNKN
(CITY)	0620/1284	==			
					SPRINGDALE RD
			==	0620/1225	(CITY)
SPRINGDALE RD					
(CITY)	0620/1105	==			
					000"H 00"W **UNKNOWN**
				0620/0990	LEN=0060 INSTALLED UNKN
RODGERS LN					

DIR: B TOTAL LEN: 54.425 MI. DIST: 08-4 SR: 74
LEFT MUN: YORK CITY C RIGHT MUN: YORK CITY C

(CITY)	0620/0928			018 "DIA CIRC CONCR
			0620/0788	LEN=0050 INSTALLED UNKN
				IRVING RD
			0620/0735	(CITY)
KAIN RD				
(CITY)	0620/0566			PEYTON RD
			0620/0398	(CITY)
CADOT AV				
(CITY)	0620/0208			
	157335 FT		157355 FT	1 0 00216 0 03 1601+65
				RATHTON RD
				(T301)
				YORK CITY
RATHTON RD				SPRING GARDEN T
(SR3054 SEG 0070/2752)	0620/0000		5 0620/0000	LENGTH(AH 2933 BK 2788)
HIGHLAND RD				
(TWP)	0610/2390			
				024 "DIA CIRC CONCR
			0610/1930	LEN=0055 INSTALLED UNKN
				HILLCROFT LN
			0610/1404	(TWP)
				018 "DIA CIRC CONCR
			0610/1369	LEN=0050 INSTALLED UNKN
				018 "DIA CIRC CONCR
			0610/1013	LEN=0068 INSTALLED UNKN
TRI-HILL DR				LAMBETH WALK DR
(TWP)	0610/0898		0610/0898	(TWP)
				018 "DIA CIRC CONCR
			0610/0373	LEN=0050 INSTALLED UNKN
1 0 00216 0 02 1568+26	154547 FT		154567 FT	
TRI-HILL RD				
(T325)	0610/0000		5 0610/0000	LENGTH(AH 2788 BK 2537)
				024 "DIA CIRC CONCR
			0600/2028	LEN=0054 INSTALLED UNKN
				018 "DIA CIRC CONCR
			0600/2019	LEN=0030 INSTALLED UNKN
GREENDALE RD				
(TWP)	0600/1808			
				018 "DIA CIRC CONCR
			0600/1468	LEN=0050 INSTALLED UNKN
EDGEHILL RD				
(T329)	0600/1454			
				HILLCREST RD
			0600/1027	(T327)
HILLCREST RD				
(T327)	0600/0932			
WATERS RD				

DIR: B TOTAL LEN: 54.425 MI. DIST: 08-4 SR: 74
LEFT MUN: SPRING GARDEN T RIGHT MUN: SPRING GARDEN T

LEFT MUN: SPRING GARDEN T		RIGHT MUN: SPRING GARDEN T	
(TWP)	0600/0561		
			SUBURBAN RD
		0600/0444	(TWP)
			SPRING GARDEN
		0600/0234	YORK T
CHANCELLOR RD			
(TWP)	0600/0191		
	152010 FT	152030 FT	1 0 00216 0 01 1542+89
			MFC BEGIN = B
		S 0600/0000	LENGTH(AH 2537 BK 1842)
SAND BANK HILL RD			SAND BANK HILL RD
(TWP)	0591/1832	0590/1842	(TWP)
			RAMP A RD
		0590/1763	(SR8039 SEG 0010/0147)
018 "DIA CIRC CONCR			
LEN=0038 INSTALLED UNKN	0591/1425		
024 "DIA CIRC CONCR			
LEN=0040 INSTALLED UNKN	0591/1041		
018 "DIA CIRC CONCR			
LEN=0036 INSTALLED UNKN	0591/0968		
SPRINGWOOD RD			SPRINGWOOD RD
(SR2002 SEG 0011/0000)			(SR2002 SEG 0011/0000)
	0591/0821	0590/0832	
SPRINGWOOD RD			SPRINGWOOD RD
(SR2002 SEG 0010/0000)			(SR2002 SEG 0010/0000)
	0591/0794	0590/0801	
018 "DIA CIRC CONCR			
LEN=0044 INSTALLED UNKN	0591/0004		
1 0 00216 0 01 1512+87	150178 FT	150188 FT	1 0 00216 0 01 1509+90
DONNA LN			DONNA LN
(TWP)			(TWP)
TYLER RUN RD			TYLER RUN RD
(SR3056 SEG 0020/2915)			(SR3056 SEG 0020/2915)
LENGTH(AH 1832 BK 2342)	S 0591/0000	S 0590/0000	LENGTH(AH 1842 BK 2352)
018 "DIA CIRC METAL			
LEN=0044 INSTALLED UNKN	0581/1873		
			018 "DIA CIRC CONCR
		0580/1836	LEN=0040 INSTALLED UNKN
			BARSHINGER DR
		0580/1668	(TWP)
TO 8009/0250 SH			
(CONN)	0581/1557		
RAMP H RD			
(SR8009 SEG 0250/0000)			
GATEWAY RD			
(TWP)	0581/1382		
			RAMP H RD
			(SR8009 SEG 0250/0000)

DIR: B TOTAL LEN: 54.425 MI. DIST: 08-4 SR: 74
LEFT MUN: YORK T RIGHT MUN: YORK T

		0580/1336	GATEWAY RD (TWP) SIGN: CANTILEVER
		0580/1309	BMSID 66/0074/0590/0082
RAMP G RD (SR8009 SEG 0260/0715)	0581/1275		
		0580/1261	RAMP C RD (SR8009 SEG 0500/0733)
BMSEN 66/0074/0580/0752	0581/1073	0580/1107	BMSEN 66/0074/0580/0752
			1 0 00216 0 01 1506+50 I - 83 NB
		0580/0934	BMSBG 66/0074/0580/0752
1 0 00216 0 01 1506+50 I - 83 NB BMSBG 66/0074/0580/0752 SIGN: CANTILEVER	0581/0900		
BMSID 66/0074/0581/0733	0581/0847		
		0580/0758	RAMP D RD (SR8009 SEG 0762/0802)
RAMP F RD (SR8009 SEG 0010/0618)		0580/0658	RAMP E RD (SR8009 SEG 0752/0000)
RAMP E RD (SR8009 SEG 0752/0000)	0581/0657		
		0580/0396	TO 8009/0752 SH (CONN)
1 0 00216 0 01 1498+92	147836 FT	147836 FT	1 0 00216 0 01 1498+92
ST CHARLES WY (TWP) PAULINE DR (TWP)			ST CHARLES WY (TWP) PAULINE DR (TWP)
MFC BEGIN = B LENGTH(AH 2342 BK 3082)	0581/0000	0580/0000	MFC BEGIN = B LENGTH(AH 2352 BK 3082)
		0570/2915	024 "DIA CIRC CONCR LEN=0055 INSTALLED UNKN
		0570/2127	CENTER AV (TWP)
ACCO DR (TWP)	0570/1543	0570/1543	ACCO DR (TWP)
		0570/1194	PAULA DR (TWP)
		0570/0676	024 "DIA CIR PLASTIC LEN=0055 INSTALLED UNKN
	144754 FT	144754 FT	1 0 00216 0 01 1466+48 DEW DROP RD

DIR: B TOTAL LEN: 54.425 MI. DIST: 08-4 SR: 74
LEFT MUN: YORK T RIGHT MUN: YORK T

				(T721)
			0570/0000	LENGTH(AH 3082 BK 2075)
				018 "DIA CIRC CONCR
			0560/1980	LEN=0045 INSTALLED UNKN
				015 "DIA CIRC CONCR
			0560/1940	LEN=0045 INSTALLED UNKN
REVERE RD				
(TWP)	0560/1535			
				OAK ST
			0560/0995	(T721)
				CHURCH ST
			0560/0633	(T715)
				015"H 21"W ELLIP CONC
			0560/0623	LEN=0040 INSTALLED UNKN
	142679 FT		142679 FT	1 0 00216 0 01 1445+73
				MEMORY LN
				(T800)
			0560/0000	LENGTH(AH 2075 BK 3712)
				018 "DIA CIRC CONCR
			0550/3640	LEN=0035 INSTALLED UNKN
CHERRY ST				
(T692)	0550/3444			
				018 "DIA CIRC CONCR
			0550/3385	LEN=0040 INSTALLED UNKN
				SCHOOL ST
			0550/3168	(TWP)
				018 "DIA CIRC METAL
			0550/3125	LEN=0030 INSTALLED UNKN
FITZKEE LN				
(TWP)	0550/3073			
CRESTLYN DR				
(TWP)	0550/2689			CRESTLYN DR
			0550/2689	(TWP)
				018 "DIA CIRC CONCR
			0550/2650	LEN=0040 INSTALLED UNKN
				018 "DIA CIRC CONCR
			0550/2053	LEN=0040 INSTALLED UNKN
				(APRA) CRESTVIEW
				FARM LN
LEADER HEIGHTS RD				(TWP)
(SR0182 SEG 0160/2820)	0550/1634		0550/1634	
FROM 0182/0160 SH				
(CONN)	0550/1484			
				024 "DIA CIRC CONCR
			0550/1390	LEN=0040 INSTALLED UNKN
ALLEGHENY DR				
(TWP)	0550/0784			
TO 2087/0070 SH				

DIR: B TOTAL LEN: 54.425 MI. DIST: 08-4 SR: 74
LEFT MUN: YORK T RIGHT MUN: YORK T

LEFT		RIGHT	
(CONN)	0550/0337		
	138967 FT	138967 FT	1 0 00216 0 01 1409+11
			(APRA) HILLSIDE COURT
PRIVATE DR			PRIVATE DR
(PRDR)			(PRDR)
IRON STONE HILL RD			
(SR2087 SEG 0070/2249)	0550/0000	0550/0000	LENGTH(AH 3712 BK 2759)
			018 "DIA CIRC METAL
		0540/1518	LEN=0001 INSTALLED 2000
			024 "DIA CIRC METAL
		0540/0470	LEN=0060 INSTALLED 2000
			024 "DIA CIRC METAL
		0540/0130	LEN=0045 INSTALLED UNKN
			COVENTRY RD
1 0 00216 0 01 1383+84	136208 FT	136208 FT	(TWP)
HONEY VALLEY RD			
(TWP)	0540/0000	0540/0000	LENGTH(AH 2759 BK 2318)
			CRICKET LN
		0530/1557	(PRDR)
			018 "DIA CIRC METAL
		0530/0534	LEN=0063 INSTALLED UNKN
			014"H 23"W ELLIP CONC
		0530/0100	LEN=0032 INSTALLED 2016
			018 "DIA CIRC METAL
		0530/0094	LEN=0045 INSTALLED UNKN
			LOCUST HILL RD
		0530/0034	(T731)
	133890 FT	133890 FT	1 0 00216 0 01 1358+19
			018 "DIA CIRC METAL
LOCUST HILL RD			LEN=0030 INSTALLED UNKN
(T731)	0530/0000	0530/0000	LENGTH(AH 2318 BK 2929)
			018 "DIA CIRC METAL
		0520/2900	LEN=0040 INSTALLED UNKN
			MCDOWELL DR
		0520/2060	(TWP)
CLOVER HILL RD			
(TWP)	0520/1595		
			018 "DIA CIRC CONCR
		0520/1415	LEN=0042 INSTALLED UNKN

DIR: B TOTAL LEN: 54.425 MI. DIST: 08-4 SR: 74
LEFT MUN: YORK T RIGHT MUN: YORK T

LEFT			RIGHT	
			0520/0446	LC TO/FROM FRUITLYN DR (CONN)
			0520/0375	01B "DIA CIRC METAL LEN=0036 INSTALLED UNKN
DALLAS DR (T714)	0520/0354			
			0520/0067	FRUITLYN DR (T722)
			0520/0066	YORK DALLASTOWN B
	130961 FT		130961 FT	1 0 00216 0 01 1328+90
STINE AV (BORO)	0520/0000		S 0520/0000	NC S QUEEN ST LENGTH(AH 2929 BK 3018)
DAUGHERTY AV (BORO)	0510/2753			
			0510/2570	CEDAR ST (BORO)
CEDAR ST (BORO)	0510/2550			
			0510/2345	CONWAY AV (BORO)
			0510/2005	01B "DIA CIRC CONCR LEN=0024 INSTALLED UNKN
			0510/1918	MASON AV (BORO)
FRANKLIN ST (TBK SR 206 (BORO)	0510/1693			
			0510/1101	SCHOOL PL (BORO)
SCHOOL PL (BORO)	0510/1062			
			0510/0752	LAWSON AV (BORO)
			0510/0587	01B "DIA CIRC CONCR LEN=0040 INSTALLED UNKN
			0510/0332	KAUFFMAN AV (BORO)
	127943 FT		127943 FT	1 0 00216 0 01 1298+72
			S 0510/0000	WALNUT ST (BORO) LENGTH(AH 3018 BK 1229)
			0500/0776	FRANKLIN AV (BORO)
UNNAMED AL (BORO)	0500/0720			
			0500/0523	CHARLES ST (BORO)
CHARLES ST (BORO)	0500/0504			

DIR: B TOTAL LEN: 54.425 MI. DIST: 08-4 SR: 74
LEFT MUN: DALLASTOWN B RIGHT MUN: DALLASTOWN B

LEFT		RIGHT	
			PLEASANT AV (SR2007 SEG 0010/0000)
1 0 00216 0 01 1286+43	126714 FT	126714 FT	
PLEASANT AV (SR0214 SEG 0250/3012)	0500/0000	5 0500/0000	MFC BEGIN = B LENGTH(AH 1229 BK 2012)
		0490/1885	LOCUST ST (BORO)
GRAND AV (BORO)	0490/1214		
			PARK ST (BORO)
		0490/0872	
		0490/0445	GLEN AV (BORO)
		0490/0122	018 "DIA CIRC CONCR LEN=0040 INSTALLED UNKN
	124702 FT	124702 FT	1 0 00216 0 01 1266+32
DUKE ST (SR2083 SEG 0050/1036)	0490/0000	5 0490/0000	DUKE ST (BORO) LENGTH(AH 2012 BK 2939)
		0480/2457	015 "DIA CIRC METAL LEN=0040 INSTALLED UNKN
		0480/2450	HILL AV (BORO)
HIGH ST (PRDR)	0480/1939	0480/1939	HIGH ST (BORO)
TROLLEY DR (PRDR)	0480/1433		
KINGS POINT DEVEL (PRDR)	0480/1178		
		0480/1076	DALLASTOWN YORK T
		0480/1067	HOLLY HILL DR (TWP)
GLEN AV (TWP)	0480/0408		
	121763 FT	121763 FT	1 0 00216 0 01 1236+41
		5 0480/0000	NC MAIN ST LENGTH(AH 2939 BK 3607)
COUNTRY CLUB RD (SR2064 SEG 0010/0000)	0470/3273	0470/3273	
		0470/2742	YORK RED LION B
		0470/2458	018 "DIA CIR UNKNOWN LEN=0040 INSTALLED UNKN
		0470/2062	MILL ST (BORO)
			KELLY AV

DIR: B TOTAL LEN: 54.425 MI. DIST: 08-4 SR: 74
LEFT MUN: RED LION B RIGHT MUN: RED LION B

LEFT		RIGHT	
		0470/1512	(BORO)
FEDERAL LN (BORO)	0470/1068		
			NEFF ST
		0470/0812	(BORO)
LINDEN AV (BORO)	0470/0496		
			FIRST AV
		0470/0440	(BORO)
			018 "DIA CIR UNKNOWN
		0470/0375	LEN=0040 INSTALLED UNKN
FRANKLIN ST (BORO)	0470/0118		
	118156 FT	118156 FT	1 0 00216 0 01 1200+88
			FRANKLIN ST
			(BORO)
		S 0470/0000	LENGTH(AH 3607 BK 1797)
			PARK ST
		0460/1341	(BORO)
			CHARLES ST
			(BORO)
		0460/0788	
PINE ST (BORO)	0460/0382		
			RAILROAD LN
		0460/0202	(BORO)
			018 "DIA CIRC METAL
		0460/0022	LEN=0001 INSTALLED UNKN
	116359 FT	116359 FT	1 0 00216 0 01 1182+91
			MAIN ST
			(SR0024 SEG 0310/0000)
		S 0460/0000	LENGTH(AH 1797 BK 1452)
			JOCKEY LN
		0450/1365	(BORO)
			BAKER LN
		0450/0933	(BORO)
EAST AV (BORO)	0450/0542		
			BIRCH LN
		0450/0360	(BORO)
MAPLE LN (BORO)	0450/0214		
			018 "DIA CIRC CONCR
		0450/0179	LEN=0070 INSTALLED UNKN
			024 "DIA CIRC CONCR
		0450/0110	LEN=0045 INSTALLED 1999
			018 "DIA CIRC CONCR
		0450/0001	LEN=0044 INSTALLED UNKN
	114907 FT	114907 FT	1 0 00216 0 01 1168+44

DIR: B TOTAL LEN: 54.425 MI. DIST: 08-4 SR: 74
LEFT MUN: RED LION B RIGHT MUN: RED LION B

			REDCO AV
			(BORO)
		0450/0000	LENGTH(AH 1452 BK 2047)
VINE ST			
(BORO)	0440/1433		
			015 "DIA CIRC CONCR
		0440/0906	LEN=0040 INSTALLED UNKN
			BOXWOOD RD
		0440/0865	(BORO)
			015 "DIA CIRC CONCR
		0440/0662	LEN=0030 INSTALLED UNKN
1 0 00216 0 01 1148+17	112860 FT	112860 FT	
PLEASANT VIEW ST			
(BORO)	0440/0000	0440/0000	LENGTH(AH 2047 BK 2320)
			RED LION
		0430/2059	WINDSOR T
WILSON CT			
(BORO)	0430/1877		NC BROADWAY ST
			LINDBERG AV
		0430/1738	(T763)
			CAMP ST
		0430/1306	(T752)
			018 "DIA CIRC CONCR
		0430/0490	LEN=0040 INSTALLED UNKN
	110540 FT	110540 FT	1 0 00216 0 01 1124+97
		0430/0000	LENGTH(AH 2320 BK 1652)
			024"H 00"W MULT CONCR
		0420/1387	LEN=0070 INSTALLED UNKN
	108888 FT	108888 FT	1 0 00216 0 01 1108+45
			WINDSOR RD
			(SR2031 SEG 0010/0000)
		0420/0000	LENGTH(AH 1652 BK 3569)
SMITH RD			
(T754)	0410/3250		
			018 "DIA CIRC CONCR
		0410/3094	LEN=0054 INSTALLED UNKN
			BURKHOLDER RD
		0410/3058	(SR2014 SEG 0010/0000)
			018 "DIA CIRC CONCR
		0410/1530	LEN=0036 INSTALLED UNKN

DIR: B TOTAL LEN: 54.425 MI. DIST: 08-4 SR: 74
LEFT MUN: WINDSOR T RIGHT MUN: WINDSOR T

```
BETHLEHEM CHURCH RD
(T738)                    0410/1255     ==

1 0 00216 0 01 1072+81 105319 FT                105319 FT
SPRINGVALE RD
(T800)                    0410/0000     ==    S 0410/0000 LENGTH(AH 3569 BK 2478)
                                                          018 "DIA CIRC CONCR
                                        ----    0400/2133 LEN=0036 INSTALLED UNKN

                                                          024 "DIA CIRC CONCR
                                        ----    0400/1452 LEN=0036 INSTALLED UNKN
                                                          BAHNS MILL RD
                                        == ==   0400/1290 (T733)

                                                          024 "DIA CIRC METAL
                                        ----    0400/0020 LEN=0063 INSTALLED UNKN
1 0 00216 0 01 1048+03 102841 FT                102841 FT
GILBERT RD
(T687)                    0400/0000     ==    S 0400/0000 LENGTH(AH 2478 BK 2455)
                                                          PLEASANT GROVE RD
                                          ==    0390/2354 (SR2016 SEG 0010/0000)
                                                          024 "DIA CIRC CONCR
                                        ----    0390/2197 LEN=0040 INSTALLED UNKN
                                                          WOODSVIEW DR
                                          ==    0390/1827 (TWP )
FOREST RIDGE CT
(TWP )                    0390/1482     ==
                                                          WHITEFIELD LN
                                          ==    0390/0955 (TWP )
                                                          015 "DIA CIRC CONCR
                                        ----    0390/0915 LEN=0036 INSTALLED UNKN

1 0 00216 0 01 1023+71 100386 FT                100386 FT
BLOUSE RD
(T688)                    0390/0000     ==    S 0390/0000 LENGTH(AH 2455 BK 2464)
                                                          015 "DIA CIRC CONCR
                                        ----    0380/2112 LEN=0040 INSTALLED UNKN

                                                          015 "DIA CIRC CONCR
                                        ----    0380/0960 LEN=0060 INSTALLED UNKN
ACORN LN
(T712)                    0380/0830     ==

                                                          015 "DIA CIRC CONCR
```

DIR: B TOTAL LEN: 54.425 MI. DIST: 08-4 SR: 74
LEFT MUN: WINDSOR T RIGHT MUN: WINDSOR T

```
                                                  0380/0003 LEN=0040 INSTALLED UNKN
1 0 00216 0 01 0999+07 097922 FT                  097922 FT
ZIMMERMAN RD
(T738)                 0380/0000                S 0380/0000 LENGTH(AH 2464 BK 3520)
                                                           018 "DIA CIRC CONCR
                                                  0370/3106 LEN=0040 INSTALLED UNKN

                                                           036 "DIA CIRC CONCR
                                                  0370/2029 LEN=0044 INSTALLED UNKN
                                                           WINDSOR
                                                  0370/2018 CHANCEFORD T
                                                           SNYDER CORNER RD
                                                  0370/1480 (T660)

                                                           024 "DIA CIRC CONCR
                                                  0370/0366 LEN=0044 INSTALLED UNKN
1 0 00216 0 01 0963+87 094402 FT                  094402 FT
BROWNTON RD
(SR2056 SEG 0050/2295)  0370/0000                S 0370/0000 LENGTH(AH 3520 BK 3600)

                                                           024 "DIA CIRC CONCR
                                                  0360/2116 LEN=0060 INSTALLED UNKN

                                                           018 "DIA CIRC CONCR
                                                  0360/0555 LEN=0040 INSTALLED UNKN
                       090802 FT                  090802 FT 1 0 00216 0 01 0927+24
                                                           BACON RD
                                                           (T684)
                                                  S 0360/0000 LENGTH(AH 3600 BK 1077)
                                                           018 "DIA CIRC METAL
                                                  0350/1071 LEN=0030 INSTALLED UNKN
WAUGHTEL RD
(T684)                 0350/0800

                                                           NEW BRIDGEVILLE RD
                                                  0350/0622 (SR2037 SEG 0010/0000)

                       089725 FT                  089725 FT 1 0 00216 0 01 0916+47
                                                  S 0350/0000 LENGTH(AH 1077 BK 3491)

                                                           024 "DIA CIRC CONCR
                                                  0340/2812 LEN=0044 INSTALLED UNKN
                                                           018 "DIA CIRC CONCR
                                                  0340/2486 LEN=0056 INSTALLED UNKN
```

DIR: B TOTAL LEN: 54.425 MI. DIST: 08-4 SR: 74
LEFT MUN: CHANCEFORD T RIGHT MUN: CHANCEFORD T

			018 "DIA CIRC CONCR
		0340/2298	LEN=0050 INSTALLED UNKN
			015 "DIA CIRC CONCR
		0340/1960	LEN=0040 INSTALLED UNKN
			024 "DIA CIRC METAL
		0340/1850	LEN=0040 INSTALLED UNKN
			024 "DIA CIRC CONCR
		0340/1846	LEN=0049 INSTALLED UNKN
			015 "DIA CIRC CONCR
		0340/0856	LEN=0045 INSTALLED UNKN
LAUREL RD (SR2075 SEG 0120/2312)	0340/0597		
			042"H 72"W ELLIP METAL
		0340/0249	LEN=0040 INSTALLED UNKN
			048"H 76"W ELLIP CONC
		0340/0246	LEN=0048 INSTALLED UNKN
STAMPER RD (SR2077 SEG 0040/2594)	0340/0047		
			018 "DIA CIRC CONCR
		0340/0032	LEN=0053 INSTALLED UNKN
	086234 FT	086234 FT	1 0 00216 0 01 0881+56
			JACOBS RD
			(T666)
		S 0340/0000	LENGTH(AH 3491 BK 2371)
			018 "DIA CIRC CONCR
		0330/1610	LEN=0040 INSTALLED UNKN
			036 "DIA CIRC CONCR
		0330/1334	LEN=0048 INSTALLED UNKN
			018 "DIA CIRC CONCR
		0330/0984	LEN=0090 INSTALLED UNKN
1 0 00216 0 01 0857+85 083863 FT		083863 FT	
FELTON RD (SR2054 SEG 0080/3850)	0330/0000	S 0330/0000	LENGTH(AH 2371 BK 2717)
			012 "DIA CIRC CONCR
		0320/1505	LEN=0040 INSTALLED UNKN
			012 "DIA CIRC CONCR
		0320/0840	LEN=0040 INSTALLED UNKN
			012 "DIA CIRC CONCR
		0320/0496	LEN=0040 INSTALLED UNKN
			018 "DIA CIRC CONCR
		0320/0015	LEN=0048 INSTALLED UNKN

DIR: B TOTAL LEN: 54.425 MI. DIST: 08-4 SR: 74
LEFT MUN: CHANCEFORD T RIGHT MUN: CHANCEFORD T

	081146 FT	081146 FT	1 0 00216 0 01 0830+95
		S 0320/0000	LENGTH(AH 2717 BK 1580)
			018 "DIA CIRC CONCR
		0310/0830	LEN=0040 INSTALLED UNKN
			CANNING HOUSE RD
		0310/0445	(SR2039 SEG 0010/0000)
			018 "DIA CIRC CONCR
		0310/0436	LEN=0095 INSTALLED UNKN
			015"H 21"W ELLIP METAL
		0310/0156	LEN=0040 INSTALLED UNKN
			018 "DIA CIRC CONCR
		0310/0080	LEN=0048 INSTALLED UNKN
1 0 00216 0 01 0814+88	079566 FT	079566 FT	LUCKY RD
MUDDY CREEK FORKS RD			(SR2018 SEG 0010/0000)
(SR2069 SEG 0230/3566)	0310/0000	S 0310/0000	LENGTH(AH 1580 BK 3394)
			024 "DIA CIR PLASTIC
		0300/1137	LEN=0046 INSTALLED UNKN
	076172 FT	076172 FT	1 0 00216 0 01 0781+20
			LOCUST SPRINGS RD
			(T696)
		S 0300/0000	LENGTH(AH 3394 BK 2590)
			018 "DIA CIRC CONCR
		0290/1393	LEN=0060 INSTALLED UNKN
			018 "DIA CIRC CONCR
		0290/1327	LEN=0075 INSTALLED UNKN
1 0 00216 0 01 0755+30	073582 FT	073582 FT	GUM TREE RD
WORKINGER RD			(SR2020 SEG 0010/0000)
(T661)	0290/0000	S 0290/0000	LENGTH(AH 2590 BK 3146)
			012 "DIA CIRC CONCR
		0280/2393	LEN=0040 INSTALLED UNKN
			018 "DIA CIRC CONCR
		0280/1910	LEN=0040 INSTALLED UNKN
			018 "DIA CIRC CONCR
		0280/1642	LEN=0040 INSTALLED UNKN

DIR: B TOTAL LEN: 54.425 MI. DIST: 08-4 SR: 74
LEFT MUN: CHANCEFORD T RIGHT MUN: CHANCEFORD T

			018 "DIA CIRC CONCR
		0280/0674	LEN=0040 INSTALLED UNKN
	070436 FT	070436 FT	1 0 00216 0 01 0723+79
		S 0280/0000	LENGTH(AH 3146 BK 2387)
			015 "DIA CIRC CONCR
		0270/2217	LEN=0040 INSTALLED UNKN
			018 "DIA CIRC CONCR
		0270/1006	LEN=0040 INSTALLED UNKN
			018 "DIA CIRC CONCR
		0270/0564	LEN=0040 INSTALLED UNKN
			018 "DIA CIRC CONCR
		0270/0032	LEN=0036 INSTALLED UNKN
	068049 FT	068049 FT	1 0 00216 0 01 0699+92
			(APRA) MAJESTIC HEIGHTS
			COLLINSVILLE RD
GOOD RD			(T618)
(SR2073 SEG 0070/3711)	0270/0000	S 0270/0000	LENGTH(AH 2387 BK 2600)
			018 "DIA CIRC CONCR
		0260/2089	LEN=0030 INSTALLED UNKN
			015 "DIA CIRC CONCR
		0260/1776	LEN=0050 INSTALLED UNKN
	065449 FT	065449 FT	1 0 00216 0 01 0674+09
		S 0260/0000	LENGTH(AH 2600 BK 2021)
			024 "DIA CIRC METAL
		0250/1993	LEN=0065 INSTALLED UNKN
WALKER RD			
(T651)	0250/1157		
			018 "DIA CIRC CONCR
		0250/1002	LEN=0100 INSTALLED UNKN
	063428 FT	063428 FT	1 0 00216 0 01 0653+88
		S 0250/0000	LENGTH(AH 2021 BK 1652)
			CHANCEFORD
		0240/1570	LOWER CHANCEFORD T
			018 "DIA CIRC CONCR
		0240/0764	LEN=0034 INSTALLED UNKN
			BURNS RD
		0240/0676	(T604)

DIR: B TOTAL LEN: 54.425 MI. DIST: 08-4 SR: 74
LEFT MUN: LOWER CHANCEFORD T RIGHT MUN: LOWER CHANCEFORD T

	061776 FT			061776 FT 1 0 00216 0 01 0637+36
				CHANCEFORD RD
				(T648)
			==	5 0240/0000 LENGTH(AH 1652 BK 2924)
				018 "DIA CIRC CONCR
				0230/2486 LEN=0045 INSTALLED UNKN
FISHER RD				
(T646)	0230/2147	==		
				018 "DIA CIRC CONCR
				0230/0025 LEN=0060 INSTALLED UNKN
	058852 FT			058852 FT 1 0 00216 0 01 0608+12
				(APRA) WEBB MHP
				GORAM RD
TOMLINSON RD				(SR2041 SEG 0010/0000)
(T655)	0230/0000	POI		5 0230/0000 LENGTH(AH 2924 BK 2413)
				018 "DIA CIRC CONCR
				0220/2054 LEN=0045 INSTALLED UNKN
				018 "DIA CIRC CONCR
				0220/1650 LEN=0045 INSTALLED UNKN
				018 "DIA CIRC CONCR
				0220/1240 LEN=0045 INSTALLED UNKN
				018 "DIA CIRC CONCR
				0220/0814 LEN=0045 INSTALLED UNKN
				072 "DIA CIRC CONCR
				0220/0460 LEN=0056 INSTALLED UNKN
				018 "DIA CIRC CONCR
				0220/0266 LEN=0050 INSTALLED UNKN
POSEY RD				
(T645)	0220/0043	==		
	056439 FT			056439 FT 1 0 00216 0 01 0583+88
				POSEY RD
				(T645)
			==	5 0220/0000 LENGTH(AH 2413 BK 1898)
				024 "DIA CIRC CONCR
				0210/1062 LEN=0048 INSTALLED UNKN
	054541 FT			054541 FT 1 0 00216 0 01 0564+90
				5 0210/0000 LENGTH(AH 1898 BK 2382)
				018 "DIA CIRC CONCR
				0200/1942 LEN=0040 INSTALLED UNKN
				018 "DIA CIRC CONCR

DIR: B TOTAL LEN: 54.425 MI. DIST: 08-4 SR: 74
LEFT MUN: LOWER CHANCEFORD T RIGHT MUN: LOWER CHANCEFORD T

		0200/1566	LEN=0045 INSTALLED UNKN 072"H 72"W CONCR ARCH
		0200/1110	LEN=0050 INSTALLED UNKN
FIRE COMPANY RD (T640) 0200/0392			
1 0 00216 0 01 0541+08 052159 FT		052159 FT	
WOODBINE RD (SR0425 SEG 0190/3055) 0200/0000		S 0200/0000	LENGTH(AH 2382 BK 2642) 018 "DIA CIRC CONCR
		0190/2136	LEN=0045 INSTALLED 1999 036 "DIA CIRC CONCR
		0190/1910	LEN=0060 INSTALLED UNKN FURNACE RD
		0190/1747	(SR0425 SEG 0200/0000)
			018 "DIA CIRC CONCR
		0190/0342	LEN=0045 INSTALLED UNKN 018 "DIA CIRC CONCR
		0190/0053	LEN=0045 INSTALLED UNKN
1 0 00216 0 01 0514+51 049517 FT		049517 FT	
HUNTER MILL RD (T650) 0190/0000		S 0190/0000	LENGTH(AH 2642 BK 1958) 024 "DIA CIRC CONCR
		0180/1633	LEN=0045 INSTALLED UNKN
			018 "DIA CIRC CONCR
		0180/0270	LEN=0045 INSTALLED UNKN
047559 FT		047559 FT 1 0 00216 0 01 0494+93	
		S 0180/0000	LENGTH(AH 1958 BK 2896) 018 "DIA CIRC CONCR
		0170/2645	LEN=0040 INSTALLED UNKN
RICHARDSON RD (T656) 0170/1884			
			018 "DIA CIRC CONCR
		0170/1344	LEN=0040 INSTALLED UNKN 015 "DIA CIRC CONCR
		0170/1048	LEN=0040 INSTALLED UNKN
			015 "DIA CIRC CONCR
		0170/0197	LEN=0036 INSTALLED UNKN
1 0 00216 0 01 0465+97 044663 FT		044663 FT	MCCALLS FERRY RD (T657)
BRIDGETON RD (SR2032 SEG 0110/1589) 0170/0000		S 0170/0000	LENGTH(AH 2896 BK 3176)

DIR: B TOTAL LEN: 54.425 MI. DIST: 08-4 SR: 74
LEFT MUN: LOWER CHANCEFORD T RIGHT MUN: LOWER CHANCEFORD T

			0160/2065	018 "DIA CIRC CONCR LEN=0045 INSTALLED UNKN
			0160/1360	015 "DIA CIRC CONCR LEN=0045 INSTALLED UNKN
			0160/0300	015 "DIA CIRC CONCR LEN=0050 INSTALLED UNKN
	041487 FT		041487 FT	1 0 00216 0 01 0434+01
			5 0160/0000	LENGTH(AH 3176 BK 3433)
			0150/3153	018 "DIA CIRC CONCR LEN=0040 INSTALLED UNKN
			0150/3079	012 "DIA CIRC CONCR LEN=0040 INSTALLED UNKN
			0150/2444	015 "DIA CIRC CONCR LEN=0036 INSTALLED UNKN
		==	0150/2074	CENTER RD (T627)
ATKINS RD (T596)	0150/1590	==		
			0150/0953	018 "DIA CIRC CONCR LEN=0036 INSTALLED UNKN
			0150/0632	018 "DIA CIRC METAL LEN=0036 INSTALLED UNKN
	038054 FT		038054 FT	1 0 00216 0 01 0399+68
				(APRA) POST LANE ENTERP
				TELEGRAPH RD (T610)
		POI	5 0150/0000	LENGTH(AH 3433 BK 2385)
			0140/2098	015 "DIA CIRC CONCR LEN=0095 INSTALLED UNKN
			0140/1871	015 "DIA CIRC CONCR LEN=0055 INSTALLED UNKN
		==	0140/1606	PINE GROVE RD (T791)
			0140/1473	018 "DIA CIRC CONCR LEN=0036 INSTALLED UNKN
			0140/1150	018 "DIA CIRC CONCR LEN=0054 INSTALLED UNKN
			0140/0727	018 "DIA CIRC CONCR LEN=0054 INSTALLED UNKN
			0140/0445	018 "DIA CIRC CONCR LEN=0040 INSTALLED UNKN
			0140/0041	018 "DIA CIRC CONCR LEN=0025 INSTALLED UNKN

DIR: B TOTAL LEN: 54.425 MI. DIST: 08-4 SR: 74
LEFT MUN: LOWER CHANCEFORD T RIGHT MUN: LOWER CHANCEFORD T

	035669 FT		035669 FT	1 0 00216 0 01 0375+83
				SLAB RD
				(T793)
		==	S 0140/0000	LENGTH(AH 2385 BK 2137)
				042 "DIA CIRC CONCR
			0130/1813	LEN=0080 INSTALLED UNKN
				018 "DIA CIRC METAL
			0130/0938	LEN=0036 INSTALLED UNKN
				072 "DIA CIRC METAL
			0130/0733	LEN=0060 INSTALLED UNKN
SNODGRASS RD (T598)	0130/0600	==		
				018 "DIA CIRC METAL
			0130/0554	LEN=0032 INSTALLED UNKN
				018 "DIA CIRC CONCR
			0130/0035	LEN=0035 INSTALLED UNKN
	033532 FT		033532 FT	1 0 00216 0 01 0354+46
				HOLTWOOD RD
				(SR0372 SEG 0010/0000)
		==	S 0130/0000	LENGTH(AH 2137 BK 1445)
				018 "DIA CIRC CONCR
			0120/1399	LEN=0060 INSTALLED UNKN
				018 "DIA CIRC CONCR
			0120/0994	LEN=0050 INSTALLED UNKN
				018 "DIA CIRC CONCR
			0120/0551	LEN=0040 INSTALLED 1999
				048 "DIA CIRC CONCR
			0120/0392	LEN=0075 INSTALLED UNKN
				018 "DIA CIRC METAL
			0120/0080	LEN=0075 INSTALLED UNKN
	032087 FT		032087 FT	1 0 00216 0 01 0340+75
			S 0120/0000	LENGTH(AH 1445 BK 3737)
				015 "DIA CIRC METAL
			0110/1717	LEN=0036 INSTALLED UNKN
NORRIS RD (T619)	0110/1412	==		
				018 "DIA CIR PLASTIC
			0110/1110	LEN=0060 INSTALLED 2017
				018 "DIA CIR PLASTIC
			0110/0370	LEN=0046 INSTALLED 2017
				018 "DIA CIR PLASTIC
			0110/0320	LEN=0050 INSTALLED 2017
BUECKER RD				

DIR: B TOTAL LEN: 54.425 MI. DIST: 08-4 SR: 74
LEFT MUN: LOWER CHANCEFORD T RIGHT MUN: LOWER CHANCEFORD T

LEFT		RIGHT
(T600)	0110/0305	
	028350 FT	028350 FT 1 0 00216 0 01 0303+38
		S 0110/0000 LENGTH(AH 3737 BK 1948)
		THOMPSON RD
		0100/1610 (T622)
		018 "DIA CIRC METAL
		0100/0048 LEN=0050 INSTALLED UNKN
1 0 00216 0 01 0283+90	026402 FT	026402 FT
HILL RD		
(T609)	0100/0000	S 0100/0000 LENGTH(AH 1948 BK 1856)
		018 "DIA CIRC METAL
		0090/0046 LEN=0025 INSTALLED UNKN
1 0 00216 0 01 0265+34	024546 FT	024546 FT
SNYDER RD		
(T605)	0090/0000	S 0090/0000 LENGTH(AH 1856 BK 3322)
		018 "DIA CIRC METAL
		0080/3239 LEN=0040 INSTALLED UNKN
		018 "DIA CIRC METAL
		0080/2308 LEN=0040 INSTALLED UNKN
MCKINLEY RD		MCKINLEY RD
(T614)	0080/1971	0080/1971 (T614)
AMBER DR		
(T623)	0080/1411	
		018 "DIA CIRC METAL
		0080/0883 LEN=0037 INSTALLED UNKN
		018 "DIA CIRC CONCR
		0080/0818 LEN=0048 INSTALLED UNKN
		018 "DIA CIRC CONCR
		0080/0091 LEN=0048 INSTALLED UNKN
	021224 FT	021224 FT 1 0 00216 0 01 0231+82
		PAPER MILL RD
		(SR2024 SEG 0010/0000)
		S 0080/0000 LENGTH(AH 3322 BK 3386)
		GLENNA DR
		0070/2408 (T606)

DIR: B TOTAL LEN: 54.425 MI. DIST: 08-4 SR: 74
LEFT MUN: LOWER CHANCEFORD T RIGHT MUN: LOWER CHANCEFORD T

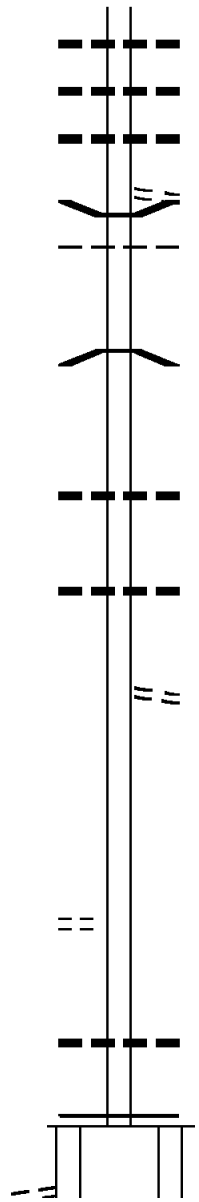

		015 "DIA CIRC METAL
	0070/1733	LEN=0050 INSTALLED UNKN
		018 "DIA CIRC METAL
	0070/1431	LEN=0040 INSTALLED UNKN
		018 "DIA CIRC METAL
	0070/1071	LEN=0060 INSTALLED UNKN
		CREEK DR
	0070/0802	(T607)
	0070/0209	BMSEN 66/0074/0070/0000
		LOWER CHANCEFORD
	0070/0105	PEACH BOTTOM T
017838 FT	017838 FT	1 0 00216 0 01 0197+79
		MUDDY CREEK
		BMSBG 66/0074/0070/0000
	0070/0000	LENGTH(AH 3386 BK 2915)
		018 "DIA CIRC METAL
	0060/1310	LEN=0056 INSTALLED UNKN
		018 "DIA CIRC METAL
	0060/0258	LEN=0036 INSTALLED UNKN
014923 FT	014923 FT	1 0 00216 0 01 0148+76
		PIKES PEAK RD
		(T602)
	0060/0000	LENGTH(AH 2915 BK 2244)
012679 FT	012679 FT	1 0 00216 0 00 0126+55
	0050/0000	LENGTH(AH 2244 BK 1861)
DINSMORE RD (T616)	0040/1374	
		018 "DIA CIRC CONCR
	0040/0147	LEN=0046 INSTALLED UNKN
010818 FT	010818 FT	1 0 00216 0 00 0105+54
		MFC BEGIN = C
	0040/0000	LENGTH(AH 1861 BK 0511)
TO 0851/0723 SH (CONN)	0033/0421	

DIR: B TOTAL LEN: 54.425 MI. DIST: 08-4 SR: 74
LEFT MUN: PEACH BOTTOM T RIGHT MUN: PEACH BOTTOM T

FOR SR 0074N TO 0074S
(CONN)
PEACH BOTTOM - DELTA RD
(TWP)
BRYANSVILLE RD
(SR0851 SEG 0722/0219)
(SR0851 SEG 0723/0215)
BRYANSVILLE RD
(SR0851 SEG 0722/0219)
(SR0851 SEG 0723/0215) 0033/0342
BRYANSVILLE RD
(SR0851 SEG 0723/0215)
(SR0851 SEG 0722/0219)
PEACH BOTTOM - DELTA RD
(TWP)
BRYANSVILLE RD
(SR0851 SEG 0723/0215)
(SR0851 SEG 0722/0219) 0033/0283

PEACH BOTTOM - DELTA RD
(TWP)
FOR SR 0074S TO 0074N
(CONN) 0033/0231

0 0 00000 0 00 0000+00 010307 FT
MFC BEGIN = C
LENGTH(AH 0511 BK 3543) 0033/0000

FOR SR 0074N TO 0074S
(CONN)
PEACH BOTTOM - DELTA RD
0032/0327 (TWP)

PEACH BOTTOM - DELTA RD
(TWP)
BROAD STREET EXT
(SR2045 SEG 0033/0215)
0032/0272 (SR2045 SEG 0032/0217)
BROAD STREET EXT
(SR2045 SEG 0032/0217)
(SR2045 SEG 0033/0215)
PEACH BOTTOM - DELTA RD
(TWP)
FOR SR 0074S TO 0074N
0032/0217 (CONN)
TO 2045/0033 SH
0032/0138 (CONN)
010307 FT 0 0 00000 0 00 0000+00
MFC BEGIN = C
0032/0000 LENGTH(AH 0511 BK 3543)

POPLAR VIEW RD
0030/2134 (T620)

018 "DIA CIRC CONCR

DIR: B TOTAL LEN: 54.425 MI. DIST: 08-4 SR: 74
LEFT MUN: PEACH BOTTOM T RIGHT MUN: PEACH BOTTOM T

		0030/1257	LEN=0036 INSTALLED UNKN 018 "DIA CIRC CONCR
		0030/0900	LEN=0036 INSTALLED UNKN 018 "DIA CIRC CONCR
		0030/0542	LEN=0036 INSTALLED UNKN
	006764 FT	006764 FT	1 0 00216 0 00 0067+42 SCOTT CREEK STRUCTURE LENGTH 18 FT BMSID 66/0074/0030/0000
		S 0030/0000	LENGTH(AH 3543 BK 3208)
			018 "DIA CIRC CONCR
		0020/2553	LEN=0036 INSTALLED UNKN 018 "DIA CIRC CONCR
		0020/2154	LEN=0036 INSTALLED UNKN 018 "DIA CIRC CONCR
		0020/1753	LEN=0036 INSTALLED UNKN
			WATSON RD (T595) GRIFFITH RD
		0020/0502	(T796) 036 "DIA CIRC CONCR
1 0 00216 0 00 0035+34	003556 FT	0020/0484	LEN=0054 INSTALLED UNKN 003556 FT
ORR RD (T593)	0020/0000	S 0020/0000	LENGTH(AH 3208 BK 3556) 018 "DIA CIRC CONCR
		0010/3510	LEN=0045 INSTALLED UNKN
LINE RD (SR2028 SEG 0060/0000)	0010/1842		LINE RD
		0010/1842	(SR2028 SEG 0060/0000) 018 "DIA CIRC CONCR
		0010/1794	LEN=0090 INSTALLED UNKN
			RICH LYNN DR
		0010/1110	(TWP)
	000000 FT	000000 FT	1 0 00216 0 00 0000+00 NC DELTA RD
		* REF-BK	MARYLAND STATE LINE (STBD) MFC BEGIN = C
		S 0010/0000	LENGTH(AH 3556 BK 0000)

DIR: B TOTAL LEN: 27.415 MI. DIST: 08-4 SR: 30
LEFT MUN: HELLAM T RIGHT MUN: HELLAM T

AH-LANCASTER (36)144749 FT
WRIGHTS FERRY BR REF-AHD
(SR0030 SEG 0011/0000) 0551/3168
018 "DIA CIRC CONCR
LEN=0086 INSTALLED UNKN 0551/3074

MILEPOST 253.00 0551/2576
018 "DIA CIRC CONCR

144601 FT
REF-AHD WRIGHTS FERRY BR
0550/3193 (SR0030 SEG 0010/0000)

0550/2576 MILEPOST 253.00

DIR: B TOTAL LEN: 27.415 MI. DIST: 08-4 SR: 30
LEFT MUN: HELLAM T RIGHT MUN: HELLAM T

LEFT		RIGHT
LEN=0058 INSTALLED UNKN 0551/2562		
018 "DIA CIRC CONCR		
LEN=0060 INSTALLED UNKN 0551/1995		
		018 "DIA CIRC CONCR
		0550/1448 LEN=0072 INSTALLED UNKN
018 "DIA CIRC CONCR		
LEN=0070 INSTALLED UNKN 0551/1591		
		EMERGENCY CROSSOVER
		0550/1086 (CONN)
EMERGENCY CROSSOVER		
(CONN) 0551/1055		
018 "DIA CIRC CONCR		
LEN=0084 INSTALLED UNKN 0551/1035		
		018 "DIA CIRC CONCR
		0550/0845 LEN=0070 INSTALLED UNKN
		024 "DIA CIRC CONCR
		0550/0495 LEN=0076 INSTALLED UNKN
018 "DIA CIRC CONCR		
LEN=0084 INSTALLED UNKN 0551/0473		
		018 "DIA CIRC CONCR
		0550/0335 LEN=0086 INSTALLED UNKN
1 0 01069 0 00 0564+67 141581 FT		
NC LOUCKS RD		141408 FT 1 0 01069 0 00 0564+28
LENGTH(AH 3168 BK 3238) 0551/0000		0550/0000 LENGTH(AH 3193 BK 3164)
018 "DIA CIRC CONCR		
LEN=0081 INSTALLED UNKN 0541/3150		
		018 "DIA CIRC CONCR
		0540/2673 LEN=0117 INSTALLED UNKN
018 "DIA CIRC CONCR		
LEN=0082 INSTALLED UNKN 0541/2636		
		018 "DIA CIRC CONCR
		0540/2222 LEN=0112 INSTALLED UNKN
018 "DIA CIRC CONCR		
LEN=0082 INSTALLED UNKN 0541/2180		
		018 "DIA CIRC CONCR
		0540/1817 LEN=0120 INSTALLED UNKN
018 "DIA CIRC CONCR		
LEN=0084 INSTALLED UNKN 0541/1771		
		036 "DIA CIRC CONCR
		0540/1423 LEN=0103 INSTALLED UNKN
036 "DIA CIRC CONCR		
LEN=0096 INSTALLED UNKN 0541/1369		
		RAMP B RD
		0540/0805 (SR8012 SEG 0750/0779)
RAMP C RD		
(SR8012 SEG 0500/0000) 0541/0718		
MILEPOST 252.00 0541/0667		0540/0667 MILEPOST 252.00
		036 "DIA CIRC CONCR
		0540/0063 LEN=0074 INSTALLED UNKN

DIR: B TOTAL LEN: 27.415 MI. DIST: 08-4 SR: 30
LEFT MUN: HELLAM T RIGHT MUN: HELLAM T

LEFT		RIGHT
030 "DIA CIRC CONCR LEN=0076 INSTALLED UNKN 0541/0025 1 0 01069 0 00 0532+48 138343 FT COOL SPRINGS OP ID 66/1016/0030/1217 LENGTH(AH 3238 BK 3254) 0541/0000		138244 FT 1 0 01069 0 00 0532+55 COOL SPRINGS OP ID 66/1016/0030/1217 0540/0000 LENGTH(AH 3164 BK 3301)
018 "DIA CIRC CONCR LEN=0075 INSTALLED UNKN 0531/2835		018 "DIA CIRC CONCR 0530/2884 LEN=0089 INSTALLED UNKN
		018 "DIA CIRC CONCR 0530/2515 LEN=0150 INSTALLED UNKN RAMP A RD 0530/2496 (SR8012 SEG 0010/0000)
018 "DIA CIRC CONCR LEN=0060 INSTALLED UNKN 0531/2472 RAMP D RD (SR8012 SEG 0250/0812) 0531/2456		
		072"H 84"W CON BOX CUL 0530/1611 LEN=0165 INSTALLED UNKN
018 "DIA CIRC CONCR LEN=0098 INSTALLED UNKN 0531/1576 072"H 84"W CON BOX CUL LEN=0096 INSTALLED UNKN 0531/1476		
		018 "DIA CIRC CONCR 0530/0863 LEN=0108 INSTALLED UNKN
018 "DIA CIRC CONCR LEN=0096 INSTALLED UNKN 0531/0812		
		018 "DIA CIRC CONCR 0530/0365 LEN=0102 INSTALLED UNKN
018 "DIA CIRC CONCR LEN=0100 INSTALLED UNKN 0531/0302 1 0 01069 0 00 0499+82 135089 FT BURG'S LN OP ID 66/1043/0010/0000 LENGTH(AH 3254 BK 2529) 0531/0000		134943 FT 1 0 01069 0 00 0499+56 BURG'S LN OP ID 66/1043/0010/0000 0530/0000 LENGTH(AH 3301 BK 2497)
018 "DIA CIRC CONCR LEN=0090 INSTALLED UNKN 0521/2410		
		001 "DIA CIRC CONCR 0520/2374 LEN=0099 INSTALLED UNKN
018 "DIA CIRC CONCR LEN=0084 INSTALLED UNKN 0521/1898		
		018 "DIA CIRC CONCR 0520/1872 LEN=0111 INSTALLED UNKN
018 "DIA CIRC CONCR LEN=0082 INSTALLED UNKN 0521/1390 MILEPOST 251.00 0521/1185		0520/1185 MILEPOST 251.00

DIR: B TOTAL LEN: 27.415 MI. DIST: 08-4 SR: 30
LEFT MUN: HELLAM T RIGHT MUN: HELLAM T

LEFT		RIGHT
		018 "DIA CIRC CONCR
		0520/0417 LEN=0072 INSTALLED UNKN
1 0 01069 0 00 0474+23 132560 FT		132446 FT 1 0 01069 0 00 0474+62
LENGTH(AH 2529 BK 2207) 0521/0000 S		S 0520/0000 LENGTH(AH 2497 BK 2204)
060 "DIA CIRC CONCR		
LEN=0112 INSTALLED UNKN 0511/2198		
		060 "DIA CIRC CONCR
		0510/2046 LEN=0120 INSTALLED UNKN
		018 "DIA CIRC CONCR
		0510/1481 LEN=0141 INSTALLED UNKN
EMERGENCY CROSSOVER		EMERGENCY CROSSOVER
(CONN) 0511/1394		0510/1401 (CONN)
PENNDOT STOCKPILE #2		
(GOVT) 0511/1383		
024 "DIA CIRC CONCR		
LEN=0159 INSTALLED UNKN 0511/1045		
		024 "DIA CIRC CONCR
		0510/0877 LEN=0128 INSTALLED UNKN
		018 "DIA CIRC CONCR
		0510/0274 LEN=0162 INSTALLED UNKN
072"H 72"W CON BOX CUL		
LEN=0150 INSTALLED UNKN 0511/0188		
		072"H 72"W CON BOX CUL
		0510/0015 LEN=0150 INSTALLED UNKN
1 0 01069 0 00 0447+96 130353 FT		130242 FT 1 0 01069 0 00 0452+58
LENGTH(AH 2207 BK 2590) 0511/0000 S		S 0510/0000 LENGTH(AH 2204 BK 2567)
018 "DIA CIRC CONCR		
LEN=0126 INSTALLED UNKN 0501/1800		
		018 "DIA CIRC CONCR
		0500/1578 LEN=0088 INSTALLED UNKN
		018 "DIA CIRC CONCR
		0500/1078 LEN=0093 INSTALLED UNKN
018 "DIA CIRC CONCR		
LEN=0123 INSTALLED UNKN 0501/0809		
MILEPOST 250.00 0501/0676		0500/0676 MILEPOST 250.00
		018 "DIA CIRC CONCR
		0500/0478 LEN=0100 INSTALLED UNKN
		066 "DIA CIRC CONCR
		0500/0242 LEN=0110 INSTALLED UNKN
066 "DIA CIRC CONCR		
LEN=0110 INSTALLED UNKN 0501/0096		
		018 "DIA CIRC CONCR
		0500/0057 LEN=0026 INSTALLED UNKN
1 0 01069 0 00 0427+13 127763 FT		127675 FT 1 0 01069 0 00 0427+34
LENGTH(AH 2590 BK 1593) 0501/0000 S		S 0500/0000 LENGTH(AH 2567 BK 1644)
EMERGENCY CROSSOVER		EMERGENCY CROSSOVER
(CONN) 0491/1593		0490/1604 (CONN)
		018 "DIA CIRC CONCR

DIR: B TOTAL LEN: 27.415 MI. DIST: 08-4 SR: 30
LEFT MUN: HELLAM T RIGHT MUN: HELLAM T

LEFT	RIGHT
	0490/1192 LEN=0093 INSTALLED UNKN
018 "DIA CIRC CONCR LEN=0098 INSTALLED UNKN 0491/1148	
	018 "DIA CIRC CONCR 0490/0640 LEN=0135 INSTALLED UNKN
	018 "DIA CIRC CONCR 0490/0140 LEN=0075 INSTALLED UNKN
072 "DIA CIRC CONCR LEN=0110 INSTALLED UNKN 0491/0132	
BMSEN 66/0030/0491/0000 0491/0128	0490/0125 BMSEN 66/0030/0490/0000
	072 "DIA CIRC CONCR 0490/0100 LEN=0110 INSTALLED UNKN
1 0 01069 0 00 0410+77 126170 FT ACCOMAC RD BMSBG 66/0030/0491/0000	126031 FT 1 0 01069 0 00 0410+49 ACCOMAC RD. BMSBG 66/0030/0490/0000
LENGTH(AH 1593 BK 2124) 0491/0000 S	S 0490/0000 LENGTH(AH 1644 BK 2061)
	018 "DIA CIRC CONCR 0480/1054 LEN=0100 INSTALLED UNKN
072 "DIA CIRC CONCR LEN=0112 INSTALLED UNKN 0481/1050	
	072 "DIA CIRC CONCR 0480/0926 LEN=0113 INSTALLED UNKN
	018 "DIA CIRC CONCR 0480/0425 LEN=0090 INSTALLED UNKN
1 0 01069 0 00 0389+53 124046 FT LENGTH(AH 2124 BK 2141) 0481/0000 S	123970 FT 1 0 01069 0 00 0390+37 S 0480/0000 LENGTH(AH 2061 BK 2201)
018 "DIA CIRC CONCR LEN=0087 INSTALLED UNKN 0471/2095	
	018 "DIA CIRC CONCR 0470/2132 LEN=0082 INSTALLED UNKN
	018 "DIA CIRC CONCR 0470/1679 LEN=0084 INSTALLED UNKN
018 "DIA CIRC CONCR LEN=0084 INSTALLED UNKN 0471/1650	
MILEPOST 249.00 0471/1263	0470/1263 MILEPOST 249.00
	018 "DIA CIRC CONCR 0470/1227 LEN=0082 INSTALLED UNKN
018 "DIA CIRC CONCR LEN=0084 INSTALLED UNKN 0471/1200	
	018 "DIA CIRC CONCR 0470/0774 LEN=0090 INSTALLED UNKN
018 "DIA CIRC CONCR LEN=0084 INSTALLED UNKN 0471/0750	
	018 "DIA CIRC CONCR 0470/0216 LEN=0120 INSTALLED UNKN
1 0 01069 0 00 0368+12 121905 FT LENGTH(AH 2141 BK 3458) 0471/0000 S	121769 FT 1 0 01069 0 00 0368+36 S 0470/0000 LENGTH(AH 2201 BK 3489)
066 "DIA CIRC CONCR	066 "DIA CIRC CONCR

DIR: B TOTAL LEN: 27.415 MI. DIST: 08-4 SR: 30
LEFT MUN: HELLAM T RIGHT MUN: HELLAM T

LEN=0095 INSTALLED UNKN	0461/3458	0460/3489	LEN=0095 INSTALLED UNKN
018 "DIA CIRC CONCR LEN=0108 INSTALLED UNKN	0461/2748		
		0460/2384	018 "DIA CIRC CONCR LEN=0063 INSTALLED UNKN
018 "DIA CIRC CONCR LEN=0093 INSTALLED UNKN	0461/2305		
		0460/1370	018 "DIA CIRC CONCR LEN=0100 INSTALLED UNKN
018 "DIA CIRC CONCR LEN=0134 INSTALLED UNKN	0461/1303		
RAMP C RD (SR8010 SEG 0500/0000)	0461/0956		
		0460/0859	018 "DIA CIRC CONCR LEN=0153 INSTALLED UNKN
		0460/0808	RAMP B RD (SR8010 SEG 0750/0780)
KREUTZ CREEK STRUCTURE LENGTH 17 FT BMSID 66/0030/0460/0279	0461/0289	0460/0279	KREUTZ CREEK STRUCTURE LENGTH 17 FT BMSID 66/0030/0460/0279
		0460/0276	018 "DIA CIRC CONCR LEN=0135 INSTALLED UNKN
BMSEN 66/0030/0461/0000 1 0 01069 0 00 0333+47 118447 FT	0461/0169	0460/0169 118280 FT	BMSEN 66/0030/0460/0000 1 0 01069 0 00 0333+11
SR 1014 (EB)- KREUTZ CR BMSBG 66/0030/0461/0000 LENGTH(AH 3458 BK 3337)	0461/0000	0460/0000	SR 1014 (NB)- KREUTZ CR BMSBG 66/0030/0460/0000 LENGTH(AH 3489 BK 3345)
018 "DIA CIRC CONCR LEN=0026 INSTALLED UNKN	0451/3289		
		0450/3275	018 "DIA CIRC CONCR LEN=0066 INSTALLED UNKN
MILEPOST 248.00	0451/2792	0450/2792	MILEPOST 248.00
RAMP D RD (SR8010 SEG 0250/0814)	0451/2670		
		0450/2553	RAMP A RD (SR8010 SEG 0010/0000)
		0450/2454	018 "DIA CIRC CONCR LEN=0174 INSTALLED UNKN
		0450/2273	TRIB KREUTZ STRUCTURE LENGTH 11 FT BMSID 66/0030/0450/2110
TRIB KREUTZ STRUCTURE LENGTH 11 FT BMSID 66/0030/0450/2110	0451/2256		
		0450/1952	018 "DIA CIRC CONCR LEN=0102 INSTALLED UNKN

DIR: B TOTAL LEN: 27.415 MI. DIST: 08-4 SR: 30
LEFT MUN: HELLAM T RIGHT MUN: HELLAM T

018 "DIA CIRC CONCR
LEN=0112 INSTALLED UNKN 0451/1921

018 "DIA CIRC CONCR
LEN=0102 INSTALLED UNKN 0451/1328
072 "DIA CIRC CONCR
LEN=0125 INSTALLED UNKN 0451/1155

018 "DIA CIRC CONCR
LEN=0090 INSTALLED UNKN 0451/0826

018 "DIA CIRC CONCR
LEN=0083 INSTALLED UNKN 0451/0326
1 0 01069 0 00 0297+25 115110 FT
LENGTH(AH 3337 BK 2650) 0451/0000 S

018 "DIA CIRC CONCR
LEN=0085 INSTALLED UNKN 0441/2481

018 "DIA CIRC CONCR
LEN=0085 INSTALLED UNKN 0441/1979

018 "DIA CIRC CONCR
LEN=0081 INSTALLED UNKN 0441/1380
018 "DIA CIRC CONCR
LEN=0087 INSTALLED UNKN 0441/0882

018 "DIA CIRC CONCR
LEN=0070 INSTALLED UNKN 0441/0282

MILEPOST 247.00 0441/0146
1 0 01069 0 00 0270+75 112460 FT
SHOE HSE RD.
OP ID 66/1041/0010/0000
LENGTH(AH 2650 BK 2848) 0441/0000 S

018 "DIA CIRC CONCR
LEN=0073 INSTALLED UNKN 0431/2628

EMERGENCY CROSSOVER

018 "DIA CIRC CONCR
0450/1349 LEN=0093 INSTALLED UNKN

018 "DIA CIRC CONCR
0450/0849 LEN=0117 INSTALLED UNKN

018 "DIA CIRC CONCR
0450/0343 LEN=0098 INSTALLED UNKN

114935 FT 1 0 01069 0 00 0300+25
S 0450/0000 LENGTH(AH 3345 BK 2634)
018 "DIA CIRC CONCR
0440/2487 LEN=0103 INSTALLED UNKN

018 "DIA CIRC CONCR
0440/1985 LEN=0100 INSTALLED UNKN

018 "DIA CIRC CONCR
0440/1390 LEN=0102 INSTALLED UNKN

018 "DIA CIRC CONCR
0440/0881 LEN=0100 INSTALLED UNKN

018 "DIA CIRC CONCR
0440/0277 LEN=0092 INSTALLED UNKN
0440/0146 MILEPOST 247.00
112301 FT 1 0 01069 0 00 0273+91
SHOE HSE RD.
OP ID 66/1041/0010/0000
S 0440/0000 LENGTH(AH 2634 BK 2852)
018 "DIA CIRC CONCR
0430/2689 LEN=0090 INSTALLED UNKN

HELLAM
0430/2507 SPRINGETTSBURY T

EMERGENCY CROSSOVER

DIR: B TOTAL LEN: 27.415 MI. DIST: 08-4 SR: 30
LEFT MUN: HELLAM T RIGHT MUN: HELLAM T

LEFT		RIGHT	
(CONN)	0431/1781	0430/1772	(CONN)
			018 "DIA CIRC CONCR
		0430/1631	LEN=0081 INSTALLED UNKN
018 "DIA CIRC CONCR LEN=0087 INSTALLED UNKN	0431/1628		
			060 "DIA CIRC CONCR
		0430/1394	LEN=0147 INSTALLED UNKN
			072 "DIA CIRC CONCR
		0430/1332	LEN=0118 INSTALLED UNKN
072 "DIA CIRC CONCR LEN=0118 INSTALLED UNKN	0431/1325		
			018 "DIA CIRC CONCR
		0430/1303	LEN=0078 INSTALLED UNKN
			018 "DIA CIRC CONCR
		0430/0703	LEN=0081 INSTALLED UNKN
018 "DIA CIRC CONCR LEN=0094 INSTALLED UNKN	0431/0631		
			018 "DIA CIRC CONCR
		0430/0135	LEN=0081 INSTALLED UNKN
018 "DIA CIRC CONCR LEN=0097 INSTALLED UNKN	0431/0129		
1 0 01069 0 00 0242+27 109612 FT			
HELLAM			
SPRINGETTSBURY T		109449 FT	1 0 01069 0 00 0254+07
LENGTH(AH 2848 BK 3280)	0431/0000	0430/0000	LENGTH(AH 2852 BK 3326)
			018 "DIA CIRC CONCR
		0420/2985	LEN=0100 INSTALLED UNKN
018 "DIA CIRC CONCR LEN=0096 INSTALLED UNKN	0421/2875		
BMSEN 66/0030/0421/2133	0421/2232	0420/2276	BMSEN 66/0030/0420/2177
1 0 01069 0 00 0233+86			1 0 01069 0 00 0212+08
PLEASNT.ACRE			PLEASNT.ACRE
BMSBG 66/0030/0421/2133	0421/2133	0420/2177	BMSBG 66/0030/0420/2177
			018 "DIA CIRC CONCR
		0420/1610	LEN=0100 INSTALLED UNKN
MILEPOST 246.00	0421/1044	0420/1044	MILEPOST 246.00
			018 "DIA CIRC CONCR
		0420/1035	LEN=0108 INSTALLED UNKN
018 "DIA CIRC CONCR LEN=0092 INSTALLED UNKN	0421/0925		
			018 "DIA CIRC CONCR
		0420/0768	LEN=0096 INSTALLED UNKN
018 "DIA CIRC CONCR LEN=0088 INSTALLED UNKN	0421/0676		
1 0 01069 0 00 0209+85 106332 FT		106123 FT	1 0 01069 0 00 0220+81
T.KREUTZ CK.			T.KREUTZ CK.
STRUCTURE LENGTH 14 FT			STRUCTURE LENGTH 14 FT

DIR: B TOTAL LEN: 27.415 MI. DIST: 08-4 SR: 30
LEFT MUN: SPRINGETTSBURY T RIGHT MUN: SPRINGETTSBURY T

BMSID 66/0030/0420/0000		0420/0000	BMSID 66/0030/0420/0000
LENGTH(AH 3280 BK 3946)	0421/0000		LENGTH(AH 3326 BK 3920)
018 "DIA CIRC CONCR			
LEN=0063 INSTALLED UNKN	0411/2285		
018 "DIA CIRC CONCR			
LEN=0105 INSTALLED UNKN	0411/1526		
		0410/1473	RAMP K RD
			(SR8008 SEG 0750/1349)
RAMP L RD			
(SR8008 SEG 0520/0000)	0411/1290		
		0410/0507	018 "DIA CIRC CONCR
			LEN=0001 INSTALLED UNKN
RAMP M RD			
(SR8008 SEG 0500/0975)	0411/0445		
BMSEN 66/0030/0410/0000	0411/0247	0410/0247	BMSEN 66/0030/0410/0000
1 0 01069 0 00 0172+72	102386 FT	102203 FT	1 0 01069 0 00 0172+72
MT.ZION RD NB			MT.ZION RD NB
BMSBG 66/0030/0410/0000			BMSBG 66/0030/0410/0000
LENGTH(AH 3946 BK 2500)	0411/0000	0410/0000	LENGTH(AH 3920 BK 2500)
018 "DIA CIRC CONCR			
LEN=0135 INSTALLED UNKN	0401/2270		
018 "DIA CIRC CONCR			
LEN=0126 INSTALLED UNKN	0401/1922		
		0400/1676	RAMP J RD
			(SR8008 SEG 0010/0000)
		0400/1551	018 "DIA CIRC CONCR
			LEN=0122 INSTALLED UNKN
TR.KREUTZ CK			TR.KREUTZ CK
STRUCTURE LENGTH 12 FT			STRUCTURE LENGTH 12 FT
BMSID 66/0030/0400/1446	0401/1512	0400/1446	BMSID 66/0030/0400/1446
		0400/0991	018 "DIA CIRC CONCR
			LEN=0072 INSTALLED UNKN
1 0 01069 0 00 0138+33	099886 FT	099703 FT	1 0 01069 0 00 0147+54
LENGTH(AH 2500 BK 2354)	0401/0000	0400/0000	LENGTH(AH 2500 BK 2328)
018 "DIA CIRC CONCR			
LEN=0001 INSTALLED UNKN	0391/2012		
		0390/1067	RAMP F RD
			(SR8006 SEG 0750/0986)
RAMP H RD			

DIR: B TOTAL LEN: 27.415 MI. DIST: 08-4 SR: 30
LEFT MUN: SPRINGETTSBURY T RIGHT MUN: SPRINGETTSBURY T

(SR8006 SEG 0500/0727) 0391/0432
BMSEN 66/0030/0390/0000 0391/0168
1 0 01069 0 00 0123+33 097532 FT
MEMORY LANE
BMSBG 66/0030/0390/0000
LENGTH(AH 2354 BK 3045) 0391/0000
018 "DIA CIRC CONCR
LEN=0058 INSTALLED UNKN 0381/3018

T.KREUTZ CRK
STRUCTURE LENGTH 10 FT
BMSID 66/0030/0380/0966 0381/0844

018 "DIA CIRC CONCR
LEN=0062 INSTALLED UNKN 0381/0752

015"H 21"W ELLIP METAL
LEN=0072 INSTALLED UNKN 0381/0122
1 0 01069 0 00 0092+90 094487 FT
NORTH HILLS RD
(TWP)
NORTH HILLS RD
(SR2003 SEG 0020/2564)

LENGTH(AH 3045 BK 2324) 0381/0000

018 "DIA CIRC CONCR
LEN=0038 INSTALLED UNKN 0371/2212

018 "DIA CIRC CONCR
LEN=0080 INSTALLED UNKN 0371/1505

BMSEN 66/0030/0370/1211 0371/1317

0390/0168 BMSEN 66/0030/0390/0000
097375 FT 1 0 01069 0 00 0123+33
MEMORY LANE
BMSBG 66/0030/0390/0000
0390/0000 LENGTH(AH 2328 BK 3094)

RAMP E RD
0380/2270 (SR8006 SEG 0010/0000)
018 "DIA CIRC CONCR
0380/2191 LEN=0100 INSTALLED UNKN
018 "DIA CIRC CONCR
0380/1767 LEN=0082 INSTALLED UNKN
018 "DIA CIRC CONCR
0380/1412 LEN=0085 INSTALLED UNKN

T.KREUTZ CRK
STRUCTURE LENGTH 10 FT
0380/0966 BMSID 66/0030/0380/0966
018 "DIA CIRC CONCR
0380/0822 LEN=0083 INSTALLED UNKN

036 "DIA CIRC CONCR
0380/0434 LEN=0001 INSTALLED UNKN

094281 FT 1 0 01069 0 00 0092+90
NORTH HILLS RD
(TWP)
NORTH HILLS RD
(SR2003 SEG 0020/2564)

0380/0000 LENGTH(AH 3094 BK 2266)
018 "DIA CIRC CONCR
0370/2225 LEN=0057 INSTALLED UNKN

0370/1269 BMSEN 66/0030/0370/1211
1 0 01069 0 00 0082+59
TR.MILL CRK.
0370/1257 BMSBG 66/0030/0370/1211

DIR: B TOTAL LEN: 27.415 MI. DIST: 08-4 SR: 30
LEFT MUN: SPRINGETTSBURY T RIGHT MUN: SPRINGETTSBURY T

1 0 01069 0 00 0082+59			
018 "DIA CIRC CONCR			
LEN=0080 INSTALLED UNKN			
TR.MILL CRK.			
BMSBG 66/0030/0370/1211	0371/1305		
018 "DIA CIRC CONCR			
LEN=0080 INSTALLED UNKN	0371/1105		
ELEVENTH AV			ELEVENTH AV
(T844)	0371/0938	0370/0872	(T844)
018 "DIA CIRC CONCR			
LEN=0050 INSTALLED UNKN	0371/0790		
			018 "DIA CIRC CONCR
		0370/0750	LEN=0060 INSTALLED UNKN
			TRIB. TO MILL CREEK
			STRUCTURE LENGTH 10 FT
		0370/0725	BMSID 66/0030/0370/0648
TRIB. TO MILL CREEK			
STRUCTURE LENGTH 10 FT			
BMSID 66/0030/0370/0648	0371/0575		
018 "DIA CIRC CONCR			
LEN=0045 INSTALLED UNKN	0371/0479		
1 0 01069 0 00 0070+89 092163 FT		092015 FT	1 0 01069 0 00 0072+43
LENGTH(AH 2324 BK 3448)	0371/0000 S	S 0370/0000	LENGTH(AH 2266 BK 3519)
018 "DIA CIRC CONCR			
LEN=0010 INSTALLED UNKN	0361/3218		
018 "DIA CIRC CONCR			
LEN=0062 INSTALLED UNKN	0361/3210		
018 "DIA CIRC CONCR			
LEN=0010 INSTALLED UNKN	0361/3083		
018 "DIA CIRC CONCR			
LEN=0010 INSTALLED UNKN	0361/2957		
018 "DIA CIRC CONCR			
LEN=0060 INSTALLED UNKN	0361/2883		
018 "DIA CIRC CONCR			
LEN=0060 INSTALLED UNKN	0361/2882		
018 "DIA CIRC CONCR			
LEN=0060 INSTALLED UNKN	0361/2410		
024 "DIA CIRC CONCR			
LEN=0001 INSTALLED UNKN	0361/2184		
SHERMAN ST			SHERMAN ST
(SR1033 SEG 0030/0000)			(SR1033 SEG 0030/0000)
	0361/2012	0360/2018	
018 "DIA CIRC METAL			
LEN=0060 INSTALLED UNKN	0361/1277		
018 "DIA CIRC CONCR			
LEN=0060 INSTALLED UNKN	0361/0803		
			018 "DIA CIRC METAL
		0360/0700	LEN=0004 INSTALLED UNKN
018 "DIA CIRC CONCR			

DIR: B TOTAL LEN: 27.415 MI. DIST: 08-4 SR: 30
LEFT MUN: SPRINGETTSBURY T RIGHT MUN: SPRINGETTSBURY T

LEFT		RIGHT	
LEN=0060 INSTALLED UNKN	0361/0690		
		0360/0609	018 "DIA CIRC METAL LEN=0004 INSTALLED UNKN
		0360/0565	042 "DIA CIRC CONCR LEN=0080 INSTALLED UNKN
		0360/0509	018 "DIA CIRC METAL LEN=0004 INSTALLED UNKN
		0360/0411	024 "DIA CIRC CONCR LEN=0080 INSTALLED UNKN
LC TO EDEN RD (CONN)	0361/0159		
		0360/0111	LC FROM EDEN RD (CONN)
1 0 01069 0 00 0036+62 088715 FT LENGTH(AH 3448 BK 3671) (T837)	0361/0000	088496 FT 0360/0000	1 0 01069 0 00 0037+37 LENGTH(AH 3519 BK 3735)
	0351/3671		
		0350/3735	EDEN RD (T837)
LC FROM EDEN RD (CONN)	0351/3501		
		0350/3597	LC TO EDEN RD (CONN)
018 "DIA CIRC CONCR LEN=0001 INSTALLED UNKN	0351/3312		
018 "DIA CIRC CONCR LEN=0063 INSTALLED UNKN	0351/3234		
018 "DIA CIRC METAL LEN=0068 INSTALLED UNKN	0351/3080		
018 "DIA CIRC METAL LEN=0012 INSTALLED UNKN	0351/2868		
SOUTH EDEN RD (T422)	0351/2560	0350/2661	SOUTH EDEN RD (T422)
018 "DIA CIRC CONCR LEN=0114 INSTALLED UNKN	0351/2154		
BMSEN 66/0030/0350/2013	0351/2131		
		0350/2213	BMSEN 66/0030/0350/2013
1 0 01069 0 00 0017+78 NORFOLK SOUTHERN RAI RR BMSBG 66/0030/0350/2013	0351/1931		
		0350/2013	1 0 01069 0 00 0017+78 NORFOLK SOUTHERN RAI RR BMSBG 66/0030/0350/2013
LOUCKS MILL RD (SR3029 SEG 0040/0483)	0351/1661	0350/1760	LOUCKS MILL RD (SR3029 SEG 0040/0483) SPRINGETTSBURY MANCHESTER T
		0350/1680	BMSEN 66/0030/0350/1183

DIR: B TOTAL LEN: 27.415 MI. DIST: 08-4 SR: 30
LEFT MUN: SPRINGETTSBURY T RIGHT MUN: SPRINGETTSBURY T

BMSEN 66/0030/0351/1136 0351/1585
SPRINGETTSBURY
MANCHESTER T 0351/1278

1 0 01069 0 00 0009+43
CODORUS CRK.
0350/1230 BMSBG 66/0030/0350/1183

0 0 00000 0 00 0000+00
CODORUS CRK.
BMSBG 66/0030/0351/1136 0351/1136
018 "DIA CIRC CONCR
LEN=0001 INSTALLED UNKN 0351/0972
018 "DIA CIRC CONCR
LEN=0060 INSTALLED UNKN 0351/0513
TORONITA ST
(T514)
0351/0396

TORONITA ST
(T514)
0350/0529

018 "DIA CIRC CONCR
LEN=0035 INSTALLED UNKN 0351/0250

018 "DIA CIRC CONCR
0350/0318 LEN=0052 INSTALLED UNKN
024 "DIA CIRC CONCR
0350/0110 LEN=0050 INSTALLED UNKN

SIGN: CANTILEVER
BMSID 66/0030/0351/0042 0351/0042
1 0 01069 0 00 0000+00 085044 FT
RAMP W RD
(SR8015 SEG 0752/0000)
018 "DIA CIRC CONCR
LEN=0078 INSTALLED UNKN
LENGTH(AH 3671 BK 1932) 0351/0000
018 "DIA CIRC CONCR
LEN=0030 INSTALLED UNKN 0341/1906
018 "DIA CIRC CONCR
LEN=0050 INSTALLED UNKN 0341/1782

084761 FT 1 0 01069 0 00 0000+00
RAMP X RD
(SR8015 SEG 0010/0383)
0350/0000 LENGTH(AH 3735 BK 1803)

015 "DIA CIRC CONCR
0340/1780 LEN=0050 INSTALLED UNKN

RAMP V RD
(SR8015 SEG 0762/0915) 0341/1561
I-83
OP ID 66/0083/0210/0652 0341/1324

I-83
0340/1340 OP ID 66/0083/0210/0652
RAMP Y RD
0340/1113 (SR8015 SEG 0260/0621)
015 "DIA CIRC CONCR
0340/1102 LEN=0044 INSTALLED UNKN
RAMP Z RD
0340/0967 (SR8015 SEG 0250/0000)

018 "DIA CIRC CONCR
LEN=0050 INSTALLED UNKN 0341/0932
RAMP U RD
(SR8015 SEG 0500/0000) 0341/0920

SIGN: CANTILEVER
0340/0878 BMSID 66/0030/0340/0878

DIR: B TOTAL LEN: 27.415 MI. DIST: 08-4 SR: 30
LEFT MUN: MANCHESTER T RIGHT MUN: MANCHESTER T

018 "DIA CIRC CONCR LEN=0050 INSTALLED UNKN	0341/0846		
		0340/0696	QUEEN ST (TWP)
030 "DIA CIRC CONCR LEN=0043 INSTALLED UNKN	0341/0710		
		0340/0627	030 "DIA CIRC CONCR LEN=0030 INSTALLED UNKN
018 "DIA CIRC CONCR LEN=0050 INSTALLED UNKN	0341/0512		
018 "DIA CIRC CONCR LEN=0092 INSTALLED UNKN	0341/0407		
036"H 52"W ELLIP METAL LEN=0048 INSTALLED UNKN	0341/0276		
018 "DIA CIRC CONCR LEN=0050 INSTALLED UNKN	0341/0217		
		0340/0213	COURT ST (TWP)
		0340/0173	SIGN: CANTILEVER BMSID 66/0030/0340/0173
		0340/0127	FROM 3065/0030 SH (CONN)
2 0 66041 0 00 0134+99 083112 FT GEORGE ST (SR0181 SEG 0011/0000) (SR0181 SEG 0010/0000) GEORGE ST (SR3065 SEG 0030/0534)		082958 FT	2 0 66041 0 00 0135+77 GEORGE ST (SR0181 SEG 0010/0000) (SR0181 SEG 0011/0000) GEORGE ST (SR3065 SEG 0030/0534)
LENGTH(AH 1932 BK 0798)	0341/0000	0340/0000	LENGTH(AH 1803 BK 0770)
018 "DIA CIRC CONCR LEN=0050 INSTALLED UNKN	0331/0768		
018 "DIA CIRC CONCR LEN=0050 INSTALLED UNKN FROM 0181/0011 SH	0331/0668		
(CONN)	0331/0649		
		0330/0516	018 "DIA CIRC CONCR LEN=0072 INSTALLED UNKN
018 "DIA CIRC CONCR LEN=0050 INSTALLED UNKN	0331/0426		
		0330/0335	018 "DIA CIRC CONCR LEN=0060 INSTALLED UNKN
		0330/0222	SIGN: CANTILEVER BMSID 66/0030/0330/0222
		0330/0136	LC FROM ELEVENTH AV (CONN)
		0330/0076	044 "DIA CAST IRON LEN=0001 INSTALLED UNKN
2 0 66041 0 00 0137+13 082314 FT ELEVENTH AV		082188 FT	2 0 66041 0 00 0137+45 ELEVENTH AV

DIR: B TOTAL LEN: 27.415 MI. DIST: 08-4 SR: 30
LEFT MUN: MANCHESTER T RIGHT MUN: MANCHESTER T

LEFT		RIGHT	
(T840) NC ARSENAL RD		(T840) NC ARSENAL RD	
SUSQUEHANNA TR (SR4005 SEG 0010/0000) LENGTH(AH 0798 BK 1921)	0331/0000	0330/0000	SUSQUEHANNA TR (SR4005 SEG 0010/0000) LENGTH(AH 0770 BK 1919)
018 "DIA CIRC CONCR LEN=0066 INSTALLED UNKN	0321/1824		
FROM 4005/0011 SH (CONN)	0321/1769		
		0320/1439	018 "DIA CIRC CONCR LEN=0100 INSTALLED UNKN
024 "DIA CIRC CONCR LEN=0046 INSTALLED UNKN	0321/1360		
		0320/1147	EVUNBRETH DR (T828)
018 "DIA CIRC CONCR LEN=0045 INSTALLED UNKN	0321/1107		
018 "DIA CIRC CONCR LEN=0046 INSTALLED UNKN	0321/0942		
		0320/0875	018 "DIA CIRC CONCR LEN=0100 INSTALLED UNKN
018 "DIA CIRC CONCR LEN=0042 INSTALLED UNKN	0321/0610		
018 "DIA CIRC CONCR LEN=0046 INSTALLED UNKN	0321/0395		
		0320/0264 080269 FT	SIGN: CANTILEVER BMSID 66/0030/0320/0264 2 0 66041 0 00 0118+26
2 0 66041 0 00 0117+92 080393 FT LENGTH(AH 1921 BK 2516)	0321/0000	0320/0000	BREEZEVIEW DR (T821) LENGTH(AH 1919 BK 2565)
		0310/2385	LC FROM PENNSYLVANIA AV (CONN)
LC TO PENNSYLVANIA AV (CONN)	0311/2332		
PENNSYLVANIA AV (T811)	0311/2218		
		0310/2194	PENNSYLVANIA AV (T811)
MANCHESTER YORK CITY C	0311/2134	0310/2141	MANCHESTER YORK CITY C
LC FROM PENNSYLVANIA AV (CONN)	0311/2107		
		0310/2061	LC TO PENNSYLVANIA AV (CONN)
			018 "DIA CIRC CONCR

DIR: B TOTAL LEN: 27.415 MI. DIST: 08-4 SR: 30
LEFT MUN: YORK CITY C RIGHT MUN: YORK CITY C

		0310/1410	LEN=0100 INSTALLED UNKN
			018 "DIA CIRC CONCR
		0310/1200	LEN=0100 INSTALLED UNKN
WOGAN RD			WOGAN RD
(CITY)	0311/1188	0310/1192	(BORO)
060 "DIA CIRC CONCR			
LEN=0057 INSTALLED UNKN	0311/1036		
DEVERS RD			DEVERS RD
(CITY)	0311/0674	0310/0671	(CITY)
018 "DIA CIRC CONCR			
LEN=0035 INSTALLED UNKN	0311/0560		
018 "DIA CIRC CONCR			
LEN=0042 INSTALLED UNKN	0311/0260		
2 0 66041 0 00 0092+76	077877 FT	077704 FT	2 0 66041 0 00 0092+61
SHOPPING CENTER RD			SHOPPING CENTER RD
(PRDR)			(PRDR)
FAIRLANE DR			FAIRLANE DR
(BORO)			(BORO)
LENGTH(AH 2516 BK 1673)	0311/0000	0310/0000	LENGTH(AH 2565 BK 1658)
018 "DIA CIRC CONCR			
LEN=0105 INSTALLED UNKN	0301/1558		
018 "DIA CIRC CONCR			
LEN=0085 INSTALLED UNKN	0301/1473		
			018 "DIA CIRC CONCR
		0300/1474	LEN=0060 INSTALLED UNKN
018 "DIA CIRC CONCR			
LEN=0060 INSTALLED UNKN	0301/1098		
018 "DIA CIRC CONCR			
LEN=0060 INSTALLED UNKN	0301/0998		
018 "DIA CIRC CONCR			
LEN=0060 INSTALLED UNKN	0301/0898		
			018 "DIA CIRC CONCR
		0300/0860	LEN=0060 INSTALLED UNKN
018 "DIA CIRC CONCR			
LEN=0052 INSTALLED UNKN	0301/0798		
018 "DIA CIRC CONCR			
LEN=0044 INSTALLED UNKN	0301/0698		
018 "DIA CIRC CONCR			
LEN=0040 INSTALLED UNKN	0301/0598		
			LANCER LN
		0300/0423	(BORO)
018 "DIA CIRC CONCR			
LEN=0060 INSTALLED UNKN	0301/0373		
TO 4001/0120 SH			
(CONN)	0301/0147		
			FROM 4001/0120 SH
		0300/0102	(CONN)
BMSEN 66/0030/0300/0045	0301/0047	0300/0057	BMSEN 66/0030/0300/0045
2 0 66041 0 00 0076+47			2 0 66041 0 00 0076+47

DIR: B TOTAL LEN: 27.415 MI. DIST: 08-4 SR: 30
LEFT MUN: YORK CITY C RIGHT MUN: YORK CITY C

LEFT		RIGHT	
T.WILLIS RUN			T.WILLIS RUN
BMSBG 66/0030/0300/0045	0301/0035	0300/0045	BMSBG 66/0030/0300/0045
2 0 66041 0 00 0076+03	076204 FT	076046 FT	2 0 66041 0 00 0076+03
NC LOUCKS RD		NC LOUCKS RD	
ROOSEVELT AV			ROOSEVELT AV
(SR4001 SEG 0120/0650)			(SR4001 SEG 0121/0650)
(SR4001 SEG 0121/0650)			(SR4001 SEG 0120/0650)
YORK CITY			YORK CITY
WEST MANCHESTER T			WEST MANCHESTER T
LENGTH(AH 1673 BK 0758)	0301/0000	0300/0000	LENGTH(AH 1658 BK 0711)
018 "DIA CIRC CONCR			
LEN=0075 INSTALLED UNKN	0291/0714		
FROM 4001/0121 SH			
(CONN)	0291/0644		
			WEST MANCHESTER
		0290/0562	YORK CITY C
			018 "DIA CIRC CONCR
		0290/0540	LEN=0040 INSTALLED UNKN
			018 "DIA CIRC CONCR
		0290/0416	LEN=0042 INSTALLED UNKN
WEST MANCHESTER			
YORK CITY C	0291/0391		
			018 "DIA CIRC CONCR
		0290/0230	LEN=0042 INSTALLED UNKN
TO 4048/0010 SH			
(CONN)	0291/0176		
2 0 66041 0 00 0069+03	075446 FT	075335 FT	2 0 66041 0 00 0069+03
LOUCKS RD			APPLE WY
(SR4048 SEG 0010/0172)			(T721)
LENGTH(AH 0758 BK 3016)	0291/0000	0290/0000	LENGTH(AH 0711 BK 3043)
			018 "DIA CIRC CONCR
		0280/2900	LEN=0037 INSTALLED UNKN
			018 "DIA CIRC CONCR
		0280/2756	LEN=0037 INSTALLED UNKN
			018 "DIA CIRC CONCR
		0280/2615	LEN=0037 INSTALLED UNKN
			018 "DIA CIRC CONCR
		0280/2461	LEN=0037 INSTALLED UNKN
YORK CITY			
WEST MANCHESTER T	0281/2419		
			YORK CITY
		0280/2328	WEST MANCHESTER T
			018 "DIA CIRC CONCR
		0280/2130	LEN=0037 INSTALLED UNKN
			018 "DIA CIRC CONCR
		0280/1930	LEN=0037 INSTALLED UNKN
			018 "DIA CIRC CONCR
		0280/1735	LEN=0010 INSTALLED UNKN
			018 "DIA CIRC CONCR

DIR: B TOTAL LEN: 27.415 MI. DIST: 08-4 SR: 30
LEFT MUN: WEST MANCHESTER T RIGHT MUN: WEST MANCHESTER T

		0280/1555	LEN=0057 INSTALLED UNKN
LC TO KENNETH RD (CONN)	0281/1338		
		0280/1295	018 "DIA CIRC CONCR LEN=0010 INSTALLED UNKN KENNETH RD (T722)
		0280/1215	
KENNETH RD (T722)	0281/1222		
018 "DIA CIRC CONCR LEN=0065 INSTALLED UNKN	0281/1216		
		0280/1119	LC TO KENNETH RD (CONN)
018 "DIA CIRC CONCR LEN=0065 INSTALLED UNKN	0281/0966		
		0280/0916	018 "DIA CIRC CONCR LEN=0060 INSTALLED UNKN
SIGN: CANTILEVER BMSID 66/0030/0281/0836	0281/0816		
		0280/0814	018 "DIA CIRC CONCR LEN=0063 INSTALLED UNKN
018 "DIA CIRC CONCR LEN=0065 INSTALLED UNKN	0281/0766		
		0280/0678	018 "DIA CIRC CONCR LEN=0064 INSTALLED UNKN
018 "DIA CIRC CONCR LEN=0065 INSTALLED UNKN	0281/0616		
018 "DIA CIRC CONCR LEN=0065 INSTALLED UNKN	0281/0456		
		0280/0288	WILLIS RUN STRUCTURE LENGTH 16 FT BMSID 66/0030/0280/0265
018 "DIA CIRC CONCR LEN=0065 INSTALLED UNKN	0281/0316		
WILLIS RUN STRUCTURE LENGTH 16 FT BMSID 66/0030/0280/0265	0281/0263		
018 "DIA CIRC CONCR LEN=0065 INSTALLED UNKN	0281/0126		
2 0 01070 0 00 0169+91 072430 FT			
018 "DIA CIRC CONCR LEN=0065 INSTALLED UNKN		072292 FT	2 0 01070 0 00 0169+87
LENGTH(AH 3016 BK 2726)	0281/0000	0280/0000	LENGTH(AH 3043 BK 2710)
		0270/2710	018 "DIA CIRC CONCR LEN=0132 INSTALLED UNKN
018 "DIA CIRC CONCR LEN=0075 INSTALLED UNKN	0271/2335		
SIGN: CANTILEVER BMSID 66/0030/0271/2169	0271/2169		

DIR: B TOTAL LEN: 27.415 MI. DIST: 08-4 SR: 30
LEFT MUN: WEST MANCHESTER T RIGHT MUN: WEST MANCHESTER T

LEFT		RIGHT	
018 "DIA CIRC CONCR LEN=0063 INSTALLED UNKN	0271/2095		
024 "DIA CIRC METAL LEN=0065 INSTALLED UNKN	0271/1838		
		0270/1550	018 "DIA CIRC CONCR LEN=0072 INSTALLED UNKN
018 "DIA CIRC METAL LEN=0075 INSTALLED UNKN	0271/1508		
RAMP C RD (SR8004 SEG 0500/0000)	0271/1203		
		0270/1178	018 "DIA CIRC CONCR LEN=0120 INSTALLED UNKN
		0270/0983	RAMP D RD (SR8004 SEG 0750/0884)
		0270/0772	018 "DIA CIRC CONCR LEN=0072 INSTALLED UNKN
		0270/0472	018 "DIA CIRC CONCR LEN=0110 INSTALLED UNKN
BMSEN 66/0030/0270/0000	0271/0162	0270/0162	BMSEN 66/0030/0270/0000
018 "DIA CIRC CONCR LEN=0042 INSTALLED UNKN	0271/0148		
1 0 01070 0 00 0140+05 069704 FT PA 74 (NB)		069582 FT	1 0 01070 0 00 0140+05 PA 74 (NB)
BMSBG 66/0030/0270/0000 LENGTH(AH 2726 BK 2304)	0271/0000	0270/0000	BMSBG 66/0030/0270/0000 LENGTH(AH 2710 BK 2374)
		0260/1540	018 "DIA CIRC CONCR LEN=0129 INSTALLED UNKN
		0260/1305	RAMP A RD (SR8004 SEG 0010/0000)
RAMP B RD (SR8004 SEG 0250/1077)	0261/1196		
		0260/1024	018 "DIA CIRC CONCR LEN=0090 INSTALLED UNKN
		0260/0724	018 "DIA CIRC CONCR LEN=0165 INSTALLED UNKN
1 0 01070 0 00 0124+98 067400 FT LENGTH(AH 2304 BK 2361)	0261/0000	067208 FT 0260/0000	1 0 01070 0 00 0124+28 LENGTH(AH 2374 BK 2308)
018 "DIA CIRC CONCR LEN=0090 INSTALLED UNKN	0251/2161		
018 "DIA CIRC CONCR LEN=0086 INSTALLED UNKN	0251/1858		
		0250/1722	018 "DIA CIRC CONCR LEN=0076 INSTALLED UNKN
BMSEN 66/0030/0250/1533	0251/1662	0250/1646	BMSEN 66/0030/0250/1533
018 "DIA CIRC CONCR LEN=0090 INSTALLED UNKN	0251/1603		
		0250/1540	018 "DIA CIRC CONCR LEN=0048 INSTALLED UNKN

DIR: B TOTAL LEN: 27.415 MI. DIST: 08-4 SR: 30

LEFT MUN: WEST MANCHESTER T		RIGHT MUN: WEST MANCHESTER T
1 0 01070 0 00 0108+83		1 0 01070 0 00 0108+83
TAXVILLE RD.		TAXVILLE RD.
BMSBG 66/0030/0250/1533 0251/1549	0250/1533	BMSBG 66/0030/0250/1533
018 "DIA CIRC CONCR		
LEN=0098 INSTALLED UNKN 0251/1069		
		018 "DIA CIRC CONCR
	0250/0647	LEN=0108 INSTALLED UNKN
018 "DIA CIRC CONCR		
LEN=0102 INSTALLED UNKN 0251/0615		
BMSEN 66/0030/0251/0000 0251/0127	0250/0127	BMSEN 66/0030/0250/0000
1 0 01070 0 00 0093+33 065039 FT	064900 FT	1 0 01070 0 00 0093+33
GREENWOOD RD		GREENWOOD RD
BMSBG 66/0030/0251/0000		BMSBG 66/0030/0250/0000
LENGTH(AH 2361 BK 2442) 0251/0000 S	S 0250/0000	LENGTH(AH 2308 BK 1427)
018 "DIA CIRC CONCR		
LEN=0110 INSTALLED UNKN 0241/1318		
018 "DIA CIRC CONCR		
LEN=0115 INSTALLED UNKN 0241/0749		
018 "DIA CIRC CONCR		
LEN=0112 INSTALLED UNKN 0241/0398		
036 "DIA CIRC CONCR		
LEN=0110 INSTALLED UNKN 0241/0291		
018 "DIA CIRC CONCR		
LEN=0102 INSTALLED UNKN 0241/0089		
1 0 01070 0 00 0070+03 062597 FT	063473 FT	1 0 01070 0 00 0078+85
LENGTH(AH 2442 BK 1356) 0241/0000 S	S 0240/0000	LENGTH(AH 1427 BK 2346)
		018 "DIA CIRC CONCR
	0230/2185	LEN=0090 INSTALLED UNKN
		018 "DIA CIRC CONCR
	0230/1354	LEN=0078 INSTALLED UNKN
018 "DIA CIRC CONCR		
LEN=0078 INSTALLED UNKN 0231/1343		
018 "DIA CIRC CONCR		
LEN=0078 INSTALLED UNKN 0231/0945		018 "DIA CIRC CONCR
	0230/0945	LEN=0072 INSTALLED UNKN
024 "DIA CIRC CONCR		
LEN=0078 INSTALLED UNKN 0231/0564		
		024 "DIA CIRC CONCR
	0230/0538	LEN=0090 INSTALLED UNKN
BMSEN 66/0030/0231/0000 0231/0166	0230/0166	BMSEN 66/0030/0230/0000
1 0 01070 0 00 0055+64 061241 FT	061127 FT	1 0 01070 0 00 0055+39
YORK RAIL RR		YORK RAIL RR
BMSBG 66/0030/0231/0000		BMSBG 66/0030/0230/0000
LENGTH(AH 1356 BK 2023) 0231/0000 S	S 0230/0000	LENGTH(AH 2346 BK 1707)
		018 "DIA CIRC CONCR
	0220/1278	LEN=0076 INSTALLED UNKN
018 "DIA CIRC CONCR		
LEN=0078 INSTALLED UNKN 0221/1202		

DIR: B TOTAL LEN: 27.415 MI. DIST: 08-4 SR: 30
LEFT MUN: WEST MANCHESTER T RIGHT MUN: WEST MANCHESTER T

LEFT		RIGHT	
		018 "DIA CIRC CONCR	0220/0819
		LEN=0075 INSTALLED UNKN	
E BERLIN RD			
(SR0234 SEG 0200/1759)	0221/0972		
E.BERLIN RD		E.BERLIN RD	
OP ID 66/0234/0200/1759	0221/0964	OP ID 66/0234/0200/1759	0220/0724
018 "DIA CIRC CONCR			
LEN=0075 INSTALLED UNKN	0221/0845		
		018 "DIA CIRC CONCR	0220/0465
		LEN=0078 INSTALLED UNKN	
018 "DIA CIRC CONCR			
LEN=0074 INSTALLED UNKN	0221/0437		
		018 "DIA CIRC CONCR	0220/0057
		LEN=0075 INSTALLED UNKN	
1 0 01070 0 00 0037+58 059218 FT		059420 FT 1 0 01070 0 00 0038+40	
LENGTH(AH 2023 BK 3636)	0221/0000 S	LENGTH(AH 1707 BK 3803)	0220/0000 S
EMERGENCY CROSSOVER		EMERGENCY CROSSOVER	
(CONN)	0211/3540	(CONN)	0210/3416
060 "DIA CIRC CONCR			
LEN=0083 INSTALLED UNKN	0211/3495		
		018 "DIA CIRC CONCR	0210/3355
		LEN=0078 INSTALLED UNKN	
		018 "DIA CIRC CONCR	0210/2962
		LEN=0078 INSTALLED UNKN	
018 "DIA CIRC CONCR			
LEN=0078 INSTALLED UNKN	0211/2955		
		018 "DIA CIRC CONCR	0210/2560
		LEN=0078 INSTALLED UNKN	
018 "DIA CIRC CONCR			
LEN=0075 INSTALLED UNKN	0211/2560		
		018 "DIA CIRC CONCR	0210/2160
		LEN=0080 INSTALLED UNKN	
		018 "DIA CIRC CONCR	0210/1762
		LEN=0095 INSTALLED UNKN	
		018 "DIA CIRC CONCR	0210/1379
		LEN=0126 INSTALLED UNKN	
SIGN: 3 CHORD TRUSS			
BMSID 66/0030/0211/1341	0211/1341		
		066 "DIA CIRC CONCR	0210/1198
		LEN=0138 INSTALLED UNKN	
066 "DIA CIRC CONCR			
LEN=0138 INSTALLED UNKN	0211/1198		
BMSEN 66/0030/0210/1014	0211/1032	BMSEN 66/0030/0210/1014	0210/1022
1 0 01070 0 00 0009+45		1 0 01070 0 00 0000+00	
YORK RAIL RR		YORK RAIL RR	
BMSBG 66/0030/0210/1014	0211/0997	BMSBG 66/0030/0210/1014	0210/0987
RAMP D RD		RAMP C RD	
(SR8002 SEG 0250/0000)	0211/0600	(SR8002 SEG 0500/0701)	0210/0521
018 "DIA CIRC CONCR			
LEN=0088 INSTALLED UNKN	0211/0318	018 "DIA CIRC CONCR	

DIR: B TOTAL LEN: 27.415 MI. DIST: 08-4 SR: 30
LEFT MUN: WEST MANCHESTER T RIGHT MUN: WEST MANCHESTER T

		0210/0318	LEN=0084 INSTALLED UNKN
US 30 AT PA 0462			US 30 AT PA 0462
OP ID 66/0030/0201/2969	0211/0071	0210/0073	OP ID 66/0030/0201/2969
1 0 01070 0 00 0000+00	055582 FT	055617 FT	1 0 01070 0 00 0000+00
US30 AT PA 462			US30 AT PA 462
OP ID 66/0030/0200/3006			OP ID 66/0030/0200/3006
RAMP B RD	REF-BK	REF-BK	RAMP A RD
(SR8002 SEG 0020/0000)			(SR8002 SEG 0010/1844)
LTH AH 003636 BK 000100	0211/0000	0210/0000	LTH AH 003803 BK 000100
	055582 FT	055617 FT	
LTH AH 000100 BK 003125	7205/0000	7204/0000	LTH AH 000100 BK 003160
BMSEN 66/0030/0201/2969			BMSEN 66/0030/0200/3006
MARKET ST	REF-AHD	REF-AHD	MARKET ST
(SR0462 SEG 0011/0000)	0201/3125	0200/3160	(SR0462 SEG 0010/0000)
018 "DIA CIRC CONCR			
LEN=0035 INSTALLED UNKN	0201/2980		
1 0 00126 0 01 0523+74			1 0 00126 0 01 0553+63
US 30 (EB)			U.S. 30 EB (FROM RAMP A
BMSBG 66/0030/0201/2969	0201/2969	0200/3006	BMSBG 66/0030/0200/3006
			RAMP B RD
		0200/2633	(SR8002 SEG 0020/1428)
RAMP D RD			
(SR8002 SEG 0250/0752)	0201/2501		
			018 "DIA CIRC CONCR
		0200/1990	LEN=0080 INSTALLED UNKN
			RAMP A RD
		0200/1905	(SR8002 SEG 0010/0000)
018 "DIA CIRC CONCR			
LEN=0095 INSTALLED UNKN	0201/1735		
018 "DIA CIRC CONCR			
LEN=0058 INSTALLED UNKN	0201/1385		
010 "DIA CAST IRON			
LEN=0058 INSTALLED UNKN	0201/1025		
SIGN: 3 CHORD TRUSS			SIGN: 3 CHORD TRUSS
BMSID 66/0030/0200/0918	0201/0905	0200/0918	BMSID 66/0030/0200/0918
			018 "DIA CIRC CONCR
		0200/0575	LEN=0175 INSTALLED UNKN
			018 "DIA CIRC CONCR
		0200/0415	LEN=0060 INSTALLED UNKN
			018 "DIA CIRC CONCR
		0200/0315	LEN=0100 INSTALLED UNKN
1 0 00126 0 01 0523+74	052457 FT	052457 FT	1 0 00126 0 01 0522+38
BAKER RD			BAKER RD
(T500)			(T500)
TRINITY RD			TRINITY RD
(SR0616 SEG 0330/2697)			(SR0616 SEG 0330/2697)
LENGTH(AH 3125 BK 2094)	0201/0000	0200/0000	LENGTH(AH 3160 BK 2094)
MYERS AV			
(TWP)	0195/1512		

DIR: B TOTAL LEN: 27.415 MI. DIST: 08-4 SR: 30
LEFT MUN: WEST MANCHESTER T RIGHT MUN: WEST MANCHESTER T

LEFT		RIGHT
		MYERS AV
	0194/1501	(T489)
		018 "DIA CIRC CONCR
	0194/1342	LEN=0036 INSTALLED 2003
		018 "DIA CIRC CONCR
	0194/1319	LEN=0091 INSTALLED 2003
EMIG MILL RD		
(TWP) 0195/0662		EMIG MILL RD
	0194/0664	(T478)
		018 "DIA CIRC CONCR
	0194/0001	LEN=0001 INSTALLED UNKN
0 0 00000 0 00 0000+00 050363 FT	050363 FT	0 0 00000 0 00 0000+00
ALWINE AV		ALWINE AV
(TWP)		(T487)
LENGTH(AH 2094 BK 2444) 0195/0000 S	S 0194/0000	LENGTH(AH 2094 BK 2444)
		030 "DIA CIRC CONCR
	0190/2094	LEN=0046 INSTALLED 2003
SIGN: 3 CHORD TRUSS		SIGN: 3 CHORD TRUSS
BMSID 66/0030/0190/1647 0191/1635	0190/1647	BMSID 66/0030/0190/1647
		030 "DIA CIRC CONCR
	0190/1360	LEN=0046 INSTALLED 2003
		018 "DIA CIRC CONCR
	0190/1124	LEN=0088 INSTALLED UNKN
		030 "DIA CIRC CONCR
	0190/1046	LEN=0044 INSTALLED 2003
		030 "DIA CIRC CONCR
	0190/1040	LEN=0056 INSTALLED 2003
BRYAN AV		
(TWP) 0191/0852		
		ABBIE RD
	0190/0685	(SR3105 SEG 0014/0112)
		019"H 30"W ELLIP CONC
	0190/0203	LEN=0026 INSTALLED 2003
		018 "DIA CIRC CONCR
LC TO S SALEM CHURCH RD	0190/0146	LEN=0038 INSTALLED 2003
(CONN) 0191/0144		
		024 "DIA CIRC METAL
	0190/0141	LEN=0060 INSTALLED UNKN
		FROM 0116/0334 SH
	0190/0106	(CONN)
		019"H 30"W ELLIP CONC
	0190/0095	LEN=0024 INSTALLED 2003
		019"H 30"W ELLIP CONC
	0190/0067	LEN=0041 INSTALLED 2003
0 0 00000 0 00 0000+00 047919 FT	047919 FT	1 0 00126 0 01 0485+72
S SALEM CHURCH RD		S SALEM CHURCH RD
(T883)		(T883)
HANOVER RD		HANOVER RD
(SR0116 SEG 0334/0739)		(SR0116 SEG 0335/0702)

DIR: B TOTAL LEN: 27.415 MI. DIST: 08-4 SR: 30
LEFT MUN: WEST MANCHESTER T RIGHT MUN: WEST MANCHESTER T

LENGTH(AH 2444 BK 0750)	0191/0000	0190/0000	LENGTH(AH 2444 BK 0750)
018 "DIA CIRC CONCR LEN=0070 INSTALLED UNKN	0185/0707		
		0184/0698	024 "DIA CIRC CONCR LEN=0082 INSTALLED 2003
		0184/0668	024 "DIA CIRC CONCR LEN=0054 INSTALLED 2003
018 "DIA CIRC CONCR LEN=0040 INSTALLED UNKN	0185/0648		
018 "DIA CIRC CONCR LEN=0030 INSTALLED UNKN	0185/0438		
		0184/0310	018 "DIA CIRC METAL LEN=0058 INSTALLED UNKN
018 "DIA CIRC CONCR LEN=0030 INSTALLED UNKN	0185/0284		
		0184/0253	018 "DIA CIRC CONCR LEN=0040 INSTALLED 2003
0 0 00000 0 00 0000+00	047169 FT	047169 FT	0 0 00000 0 00 0000+00
MFC BEGIN = B			MFC BEGIN = B
LENGTH(AH 0750 BK 1413)	0185/0000	0184/0000	LENGTH(AH 0750 BK 1413)
		0180/0764	HADLEIGH DR (T902)
	045756 FT	045756 FT	1 0 00126 0 01 0457+18
			EVERGREEN LN (T480)
		0180/0000	LENGTH(AH 1413 BK 3291)
		0170/3227	LC FOR EVERGREEN LN (CONN)
		0170/3188	024 "DIA CIRC CONCR LEN=0088 INSTALLED UNKN
		0170/2961	LINCOLNWAY DR (T481)
		0170/2375	036"H 72"W CON BOX CUL LEN=0001 INSTALLED UNKN
		M 0170/2273	CAVC 334
		0170/2196	018 "DIA CIRC CONCR LEN=0063 INSTALLED UNKN
SHENNY'S DR (PRDR)	0170/2090		
		0170/1967	WEST MANCHESTER JACKSON T (APRA) LINCOLN INDUSTRI K B S RD (T483)
BOWMAN RD (T482)	0170/1399	0170/1399	

DIR: B TOTAL LEN: 27.415 MI. DIST: 08-4 SR: 30
LEFT MUN: JACKSON T RIGHT MUN: JACKSON T

			018 "DIA CIRC CONCR
		0170/0027	LEN=0077 INSTALLED UNKN
	042465 FT	042465 FT	1 0 00126 0 01 0424+27
		S 0170/0000	LENGTH(AH 3291 BK 2981)
			018 "DIA CIRC CONCR
		0160/2618	LEN=0060 INSTALLED UNKN
HIDDEN LN (T820)	0160/2220		
			018 "DIA CIRC CONCR
		0160/1066	LEN=0065 INSTALLED UNKN
			UNNAMED AL
		0160/0719	(TWP)
		0160/0709	(AAR 872303R)#TRKS 01
			018 "DIA CIRC CONCR
		0160/0707	LEN=0084 INSTALLED UNKN
			018 "DIA CIRC CONCR
		0160/0256	LEN=0062 INSTALLED UNKN
	039484 FT	039484 FT	1 0 00126 0 01 0394+46
		S 0160/0000	LENGTH(AH 2981 BK 2949)
			018 "DIA CIRC CONCR
		0150/2560	LEN=0067 INSTALLED UNKN
			024 "DIA CIRC CONCR
		0150/2436	LEN=0063 INSTALLED UNKN
			024 "DIA CIRC CONCR
		0150/2312	LEN=0083 INSTALLED UNKN
			BIESECKER RD
			(SR3061 SEG 0110/0000)
		0150/2117	
			018 "DIA CIRC CONCR
		0150/1543	LEN=0063 INSTALLED UNKN
			018 "DIA CIRC CONCR
		0150/1140	LEN=0001 INSTALLED UNKN
		0150/0082	BMSEN 66/0030/0150/0000
	036535 FT	036535 FT	1 0 00126 0 01 0364+97
			LITTLE CONEWAGO CREEK
			BMSBG 66/0030/0150/0000
		S 0150/0000	LENGTH(AH 2949 BK 2110)
			018 "DIA CIR PLASTIC
		0140/1237	LEN=0069 INSTALLED UNKN
			018 "DIA CIRC CONCR
		0140/0687	LEN=0079 INSTALLED UNKN
			GRANT RD
		0140/0019	(T395)

DIR: B TOTAL LEN: 27.415 MI. DIST: 08-4 SR: 30
LEFT MUN: JACKSON T RIGHT MUN: JACKSON T

1 0 00126 0 01 0343+55 034425 FT		034425 FT	
GRANT RD			
(T395) 0140/0000	==	S 0140/0000	LENGTH(AH 2110 BK 3563)
			024 "DIA CIRC CONCR
		0130/2915	LEN=0125 INSTALLED UNKN
			018 "DIA CAST IRON
		0130/1187	LEN=0071 INSTALLED UNKN
			AIRPORT RD
	==	0130/1162	(T448)
1 0 00126 0 01 0307+92 030862 FT		030862 FT	
MAYWOOD RD			
(T488) 0130/0000	==	S 0130/0000	LENGTH(AH 3563 BK 1644)
			018 "DIA CIRC CONCR
		0120/1340	LEN=0075 INSTALLED UNKN
			024 "DIA CIRC CONCR
		0120/0906	LEN=0065 INSTALLED UNKN
029218 FT		029218 FT	1 0 00126 0 01 0291+48
			LABOTT RD
BIG MOUNT RD			(T458)
(SR4051 SEG 0010/0000) 0120/0000	==	S 0120/0000	LENGTH(AH 1644 BK 2465)
			ROTHS CHURCH RD
		0110/1060	(SR3096 SEG 0090/2435)
			018 "DIA CAST IRON
		0110/0177	LEN=0075 INSTALLED UNKN
			JACKSON SQUARE RD
	==	0110/0128	(T461)
1 0 00126 0 01 0267+30 026753 FT		026753 FT	
RAMBLER RD			
(T391) 0110/0000	==	S 0110/0000	LENGTH(AH 2465 BK 3126)
			015 "DIA CIRC CONCR
		0100/2391	LEN=0067 INSTALLED UNKN
		0100/1813	BMSEN 66/0030/0100/1742
			1 0 00126 0 01 0253+47
			PARADISE CREEK
		0100/1790	BMSBG 66/0030/0100/1742
			JACKSON

DIR: B TOTAL LEN: 27.415 MI. DIST: 08-4 SR: 30
LEFT MUN: JACKSON T RIGHT MUN: JACKSON T

			0100/1758	PARADISE T 018"H 18"W BOX CULVRT*
			0100/1195	LEN=0008 INSTALLED 2012 018 "DIA CIRC CONCR
			0100/0841	LEN=0060 INSTALLED UNKN 018 "DIA CIRC CONCR
			0100/0390	LEN=0060 INSTALLED UNKN (APRA) SUNBELT RENTALS SUNBELT RENTALS RD
		POI	0100/0334	(PRDR) 018"H 18"W BOX CULVRT*
			0100/0151	LEN=0008 INSTALLED UNKN
	023627 FT		023627 FT	1 0 00126 0 01 0236+04 LOCUST LN (T479)
			S 0100/0000	LENGTH(AH 3126 BK 1246)
MOUL RD (T483)	0090/0544			
				018 "DIA CIRC CONCR
			0090/0265	LEN=0042 INSTALLED UNKN
	022381 FT		022381 FT	1 0 00126 0 01 0224+03
			S 0090/0000	LENGTH(AH 1246 BK 3751)
				024 "DIA CIRC CONCR
			0080/3657	LEN=0180 INSTALLED UNKN CHURCH RD
			0080/3372	(T391) CHURCH RD
CHURCH RD (T391)	0080/3056		0080/3056	(T391) 018 "DIA CIRC CONCR
			0080/2940	LEN=0060 INSTALLED UNKN
				036 "DIA CIRC CONCR
			0080/2255	LEN=0105 INSTALLED UNKN
				(APRA) PARADISE HOMES LAKE RD
LAKE RD (T388)	0080/1230	POI	0080/1230	(SR3055 SEG 0070/2717) 018 "DIA CIRC CONCR
			0080/1088	LEN=0040 INSTALLED UNKN
				018 "DIA CIRC CONCR
			0080/0379	LEN=0237 INSTALLED UNKN
	018630 FT		018630 FT	1 0 00126 0 01 0186+52 ORCHARD RD (T465)
			S 0080/0000	LENGTH(AH 3751 BK 2294)

DIR: B TOTAL LEN: 27.415 MI. DIST: 08-4 SR: 30
LEFT MUN: PARADISE T RIGHT MUN: PARADISE T

			0070/1101	036 "DIA CIRC CONCR LEN=0130 INSTALLED UNKN
	016336 FT		016336 FT	1 0 00126 0 01 0163+79
			S 0070/0000	LENGTH(AH 2294 BK 2850)
			0060/2003	036 "DIA CIRC CONCR LEN=0001 INSTALLED UNKN
			0060/0504	TR.BEAVER CK STRUCTURE LENGTH 10 FT BMSID 66/0030/0060/0535
		==	0060/0278	SCHOOLHOUSE RD (T462)
SCHOOLHOUSE RD (T462)	0060/0260	==		
	013486 FT		013486 FT	1 0 00126 0 00 0134+72
			S 0060/0000	LENGTH(AH 2850 BK 3051)
			0050/1718	018 "DIA CIRC CONCR LEN=0082 INSTALLED UNKN
			0050/1340	018 "DIA CIRC CONCR LEN=0080 INSTALLED UNKN
			0050/0880	018 "DIA CIRC CONCR LEN=0066 INSTALLED UNKN
			0050/0558	072 "DIA CIRC CONCR LEN=0130 INSTALLED UNKN
			0050/0282	018 "DIA CIRC CONCR LEN=0062 INSTALLED UNKN
	010435 FT		010435 FT	1 0 00126 0 00 0104+50 RIDGE RD (T474)
		== ==	S 0050/0000	LENGTH(AH 3051 BK 3127)
			0040/2837	018 "DIA CIRC METAL LEN=0075 INSTALLED UNKN
			0040/2612	TR.BEAVER CK STRUCTURE LENGTH 9 FT BMSID 66/0030/0040/2612
			0040/1722	018 "DIA CIRC CONCR LEN=0069 INSTALLED UNKN
BEAVER CREEK RD (T466)	0040/0553	==		

DIR: B TOTAL LEN: 27.415 MI. DIST: 08-4 SR: 30
LEFT MUN: PARADISE T RIGHT MUN: PARADISE T

	007308 FT	007308 FT	1 0 00126 0 00 0073+23
			MEADOW LN
			(T466)
		0040/0000	LENGTH(AH 3127 BK 2484)
			000"H 00"W **UNKNOWN**
		0030/2178	LEN=0054 INSTALLED UNKN
PROTECTORY RD			MOULSTOWN RD
(T469)	0030/1087	0030/1087	(SR3045 SEG 0180/2576)
	004824 FT	004824 FT	1 0 00126 0 00 0048+39
			TR.BEAVER CK
			STRUCTURE LENGTH 12 FT
			BMSID 66/0030/0030/0000
		0030/0000	LENGTH(AH 2484 BK 1781)
			024 "DIA CIRC CONCR
		0020/1095	LEN=0085 INSTALLED UNKN
	003043 FT	003043 FT	1 0 00126 0 00 0030+58
			PINE RD
			(SR3049 SEG 0020/2914)
		0020/0000	LENGTH(AH 1781 BK 3043)
			MARY ST
		0010/1927	(T505)
			018 "DIA CIRC CONCR
		0010/1458	LEN=0058 INSTALLED UNKN
			018 "DIA CIRC CONCR
		0010/1234	LEN=0066 INSTALLED UNKN
			024 "DIA CIRC CONCR
		0010/1093	LEN=0060 INSTALLED UNKN
			CHARLES ST
		0010/0970	(T507)
			030 "DIA CIRC CONCR
		0010/0778	LEN=0062 INSTALLED UNKN
CANAL RD			
(SR4002 SEG 0010/0000)	0010/0725		
	000000 FT	000000 FT	1 0 00126 0 00 0000+16
			NC LINCOLN HW
		REF-BK	KING ST
			(SR0030 SEG 0554/1207)
			MFC BEGIN = B
			BK-ADAMS (01)
		0010/0000	LENGTH(AH 3043 BK 0000)

DIR: B TOTAL LEN: 28.348 MI. DIST: 08-4 SR: 24
LEFT MUN: MOUNT WOLF B RIGHT MUN: MOUNT WOLF B

149665 FT

MAIN ST
(SR0921 SEG 0190/1656) 0630/2819

149679 FT
INTER-AHD CENTER ST
(BORO)
MAIN ST
0630/2819 (SR1019 SEG 0010/0000)
015 "DIA CIRC METAL
0630/2780 LEN=0001 INSTALLED UNKN
TIGER AL
0630/2647 (BORO)
SECOND ST
0630/2472 (BORO)
015 "DIA CIRC OTHER
0630/2340 LEN=0001 INSTALLED UNKN
ELK AL
0630/2293 (BORO)
THIRD ST
0630/2118 (BORO)
SEAL AL
0630/1935 (BORO)
FOURTH ST
0630/1751 (BORO)
BEAR AL
0630/1568 (BORO)
FIFTH ST
0630/1380 (BORO)
LION AL
0630/1194 (BORO)
SIXTH ST
0630/1005 (BORO)
MOOSE AL
0630/0815 (BORO)

DIR: B TOTAL LEN: 28.348 MI. DIST: 08-4 SR: 24
LEFT MUN: MOUNT WOLF B RIGHT MUN: MOUNT WOLF B

			018 "DIA CIRC CONCR
		0630/0789	LEN=0040 INSTALLED UNKN
SEVENTH ST (BORO)	0630/0631		
LEOPARD AL (BORO)	0630/0441		
EIGHTH ST (BORO)	0630/0252		
	146846 FT	146860 FT	1 0 00716 0 01 0018+10
			NC CENTER ST
			MOUNT WOLF
LOCUST LN (BORO)	0630/0000		EAST MANCHESTER T
		S 0630/0000	LENGTH(AH 2819 BK 1180)
	145666 FT	145680 FT	1 0 00716 0 01 0086+36
			LONG RD
			(SR1006 SEG 0010/0000)
		S 0620/0000	LENGTH(AH 1180 BK 2336)
			018 "DIA CIRC METAL
		0610/2209	LEN=0001 INSTALLED UNKN
			018 "DIA CIRC METAL
		0610/2208	LEN=0036 INSTALLED UNKN
			BRENDAN MEWS RD
		0610/1849	(TWP)
			018 "DIA CIR PLASTIC
		0610/1650	LEN=0042 INSTALLED 1996
			018 "DIA CIRC METAL
		0610/1339	LEN=0027 INSTALLED 1997
			015 "DIA CIRC METAL
		0610/0077	LEN=0045 INSTALLED UNKN
	143330 FT	143344 FT	2 0 66020 0 04 0655+30
		S 0610/0000	LENGTH(AH 2336 BK 2194)
			STARVIEW BL
		0600/1643	(PRDR)
			030 "DIA CIRC METAL
		0600/1562	LEN=0057 INSTALLED UNKN
POPLAR LN (T889)	0600/1180		
			012 "DIA CIRC METAL
		0600/0690	LEN=0048 INSTALLED UNKN
POPLAR LN (T889)	0600/0644		
	141136 FT	141150 FT	2 0 66020 0 04 0633+25
			CODORUS FURNACE RD
			(SR1008 SEG 0010/0000)

DIR: B TOTAL LEN: 28.348 MI. DIST: 08-4 SR: 24
LEFT MUN: EAST MANCHESTER T RIGHT MUN: EAST MANCHESTER T

			5 0600/0000 LENGTH(AH 2194 BK 2429)
			015 "DIA CIRC CONCR
			0590/2391 LEN=0033 INSTALLED UNKN
BLOSSOM DR (T963)	0590/0923	==	
			018 "DIA CIRC CONCR
			0590/0003 LEN=0031 INSTALLED UNKN
	138707 FT		138721 FT 2 0 66040 0 00 0000+00
			5 0590/0000 LENGTH(AH 2429 BK 0551)
	138156 FT		138170 FT 1 1 01993 0 00 0115+21
			018 "DIA CIRC CONCR
STARVIEW RD (SR1010 SEG 0050/3048)	0580/0000		LEN=0045 INSTALLED UNKN
			5 0580/0000 LENGTH(AH 0551 BK 2701)
			018"H 30"W ELLIP METAL
			0570/0989 LEN=0040 INSTALLED UNKN
			018 "DIA CIRC METAL
			0570/0715 LEN=0045 INSTALLED UNKN
			015 "DIA CIRC METAL
			0570/0515 LEN=0056 INSTALLED UNKN
	135455 FT		135469 FT 2 0 66020 0 04 0605+64
			JERUSALEM SCHOOL RD
			(T949)
		==	5 0570/0000 LENGTH(AH 2701 BK 2470)
			042"H 60"W ELLIP METAL
			0560/2173 LEN=0040 INSTALLED 1996
ACORN DR (T954)	0560/1592	==	
OAK DR (T956)	0560/1289	==	
			018"H 30"W ELLIP METAL
			0560/0775 LEN=0040 INSTALLED UNKN
			018"H 30"W ELLIP METAL
			0560/0172 LEN=0054 INSTALLED UNKN
	132985 FT		132999 FT 2 0 66020 0 04 0580+94
			5 0560/0000 LENGTH(AH 2470 BK 2261)
			030 "DIA CIRC METAL
			0550/1558 LEN=0050 INSTALLED UNKN
HACK BERRY DR (T972)	0550/1415	==	

DIR: B TOTAL LEN: 28.348 MI. DIST: 08-4 SR: 24
LEFT MUN: EAST MANCHESTER T RIGHT MUN: EAST MANCHESTER T

			015 "DIA CIRC METAL
		0550/1414	LEN=0040 INSTALLED UNKN
			018 "DIA CIRC METAL
		0550/1375	LEN=0045 INSTALLED UNKN
			015 "DIA CIRC METAL
		0550/0976	LEN=0004 INSTALLED UNKN
APPLE TREE LN (T974)	0550/0151		
	130724 FT	130738 FT	2 0 66020 0 04 0558+33
			NC SHERMAN ST ET
			EAST MANCHESTER
			SPRINGETTSBURY T
		5 0550/0000	LENGTH(AH 2261 BK 3552)
MUNDIS RACE RD (T839)	0542/2900		
		0542/2667	BMSEN 66/0024/0542/2629
			0 0 00000 0 00 0000+00
			MILL RACE
		0542/2629	BMSBG 66/0024/0542/2629
		0542/2514	BMSEN 66/0024/0542/2348
			0 0 00000 0 00 0000+00
			CODORUS CK.
		0542/2348	BMSBG 66/0024/0542/2348
		0542/1743	BMSEN 66/0024/0542/1730
			0 0 00000 0 00 0000+00
			T CODORUS CK
		0542/1730	BMSBG 66/0024/0542/1730
			LOWER GLADES RD
		0542/1112	(T839)
			042 "DIA CIRC CONCR
		0542/0020	LEN=0072 INSTALLED UNKN
			NC SHERMAN ST
0 0 00000 0 00 0000+00	127172 FT	127186 FT	
SHERMAN ST (SR1033 SEG 0072/1854)	0542/0000		MFC BEGIN = D
		5 0542/0000	LENGTH(AH 3552 BK 2079)
	125093 FT	125107 FT	0 0 00000 0 00 0000+00
			DRUCK VALLEY RD
			(SR1014 SEG 0030/1879)
		5 0532/0000	LENGTH(AH 2079 BK 2585)

DIR: B TOTAL LEN: 28.348 MI. DIST: 08-4 SR: 24
LEFT MUN: SPRINGETTSBURY T RIGHT MUN: SPRINGETTSBURY T

			018 "DIA CIRC CONCR
		0520/2512	LEN=0034 INSTALLED UNKN
			015"H 21"W ELLIP METAL
		0520/2341	LEN=0038 INSTALLED UNKN
			024 "DIA CIRC CONCR
		0520/2302	LEN=0033 INSTALLED UNKN
			018 "DIA CIRC CONCR
		0520/2049	LEN=0024 INSTALLED UNKN
			018 "DIA CIRC CONCR
		0520/1849	LEN=0027 INSTALLED UNKN
			018 "DIA CIRC CONCR
		0520/1549	LEN=0024 INSTALLED UNKN
			018 "DIA CIRC CONCR
		0520/1299	LEN=0024 INSTALLED UNKN
			018 "DIA CIRC CONCR
		0520/1049	LEN=0042 INSTALLED UNKN
			018 "DIA CIRC CONCR
		0520/0747	LEN=0028 INSTALLED UNKN
			024 "DIA CIRC METAL
		0520/0482	LEN=0046 INSTALLED UNKN
			018 "DIA CIRC CONCR
		0520/0466	LEN=0044 INSTALLED UNKN
	122508 FT	122522 FT	2 0 66020 0 03 0475+39
			DEININGER RD
			(T685)
		S 0520/0000	LENGTH(AH 2585 BK 1900)
			018 "DIA CIRC CONCR
		0510/1821	LEN=0054 INSTALLED UNKN
			018 "DIA CIRC CONCR
		0510/1796	LEN=0026 INSTALLED UNKN
ALCOTT RD			
(T881)	0510/1058		
			POSES PL
		0510/0687	(T823)
			COLONIAL FARM LN
		0510/0354	(PRDR)
	120608 FT	120622 FT	2 0 66020 0 03 0456+93
		S 0510/0000	LENGTH(AH 1900 BK 2766)
			015"H 21"W BOX CULVRT*
		0500/2161	LEN=0060 INSTALLED UNKN
			BARWOOD RD
		0500/2150	(T872)
			OVERVIEW DR
		0500/1841	(T793)
			024 "DIA CIRC CONCR
		0500/1198	LEN=0048 INSTALLED UNKN
			060 "DIA CIRC METAL

DIR: B TOTAL LEN: 28.348 MI. DIST: 08-4 SR: 24
LEFT MUN: SPRINGETTSBURY T RIGHT MUN: SPRINGETTSBURY T

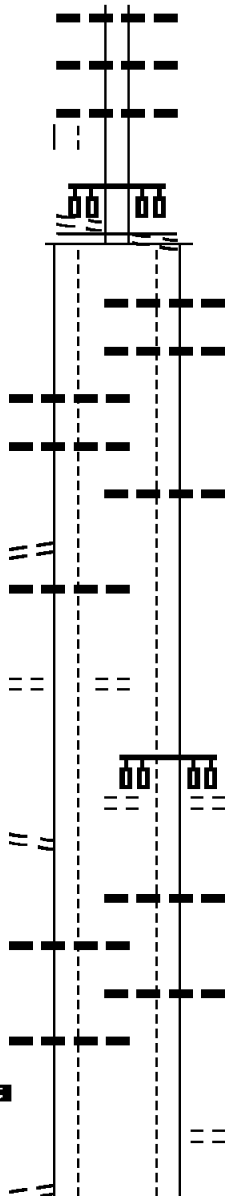

0500/0610 LEN=0020 INSTALLED 1998
015 "DIA CIRC METAL
0500/0339 LEN=0045 INSTALLED UNKN
018 "DIA CIRC METAL
0500/0089 LEN=0040 INSTALLED UNKN

2 0 66020 0 03 0427+97 117842 FT
PLEASANT VALLEY RD
(T947) 0500/0000

PLEASANT VALLEY RD
117856 FT (T947)
MFC BEGIN = C
S 0500/0000 LENGTH(AH 2766 BK 1660)

018 "DIA CIRC METAL
0490/1605 LEN=0070 INSTALLED UNKN
018 "DIA CIRC METAL
0490/1357 LEN=0054 INSTALLED UNKN

018 "DIA CIRC METAL
LEN=0036 INSTALLED UNKN 0491/1279
018 "DIA CIRC CONCR
LEN=0036 INSTALLED UNKN 0491/0980

018 "DIA CIRC METAL
0490/0954 LEN=0058 INSTALLED UNKN

LC TO PRIVATE DR
(CONN) 0491/0915
018 "DIA CIRC CONCR
LEN=0036 INSTALLED UNKN 0491/0866
PRIVATE DR
(PRDR)
TOWNSHIP BUILDING RD
(GOVT) 0491/0830

PRIVATE DR
(PRDR)
TOWNSHIP BUILDING RD
(GOVT)
0490/0819

LC FROM PRIVATE DR
(CONN) 0491/0759

018 "DIA CIRC CONCR
0490/0504 LEN=0036 INSTALLED UNKN

018 "DIA CIRC CONCR
LEN=0036 INSTALLED UNKN 0491/0436

018 "DIA CIRC METAL
0490/0268 LEN=0036 INSTALLED UNKN

018 "DIA CIRC METAL
LEN=0036 INSTALLED UNKN 0491/0166
2 0 66020 0 03 0411+92 116180 FT
LENGTH(AH 1662 BK 0948) 0491/0000 S

116196 FT 2 0 66020 0 03 0411+92
S 0490/0000 LENGTH(AH 1660 BK 0996)
WHITEFORD RD
0480/0899 (T355)

LC TO WHITEFORD RD
(CONN) 0481/0807

DIR: B TOTAL LEN: 28.348 MI. DIST: 08-4 SR: 24
LEFT MUN: SPRINGETTSBURY T RIGHT MUN: SPRINGETTSBURY T

LEFT		RIGHT	
RAMP L RD (SR8008 SEG 0520/1258)	0481/0680		0480/0680 RAMP L RD (SR8008 SEG 0520/1258)
WHITEFORD RD (T355)	0481/0672		0480/0664 WHITEFORD RD (T355)
RAMP M RD (SR8008 SEG 0500/0000)	0481/0659		0480/0650 RAMP M SPUR RD (SR8008 SEG 0500/0000)
LC FROM WHITEFORD RD (CONN)	0481/0465		
2 0 66020 0 03 0402+44 115232 FT US 30			0480/0253 RAMP M RD (SR8008 SEG 0510/0000) 115200 FT 2 0 66020 0 03 0401+96 US 30
OP ID 66/0030/0410/0000 MFC BEGIN = C LENGTH(AH 0948 BK 1798)	0481/0000		0480/0000 OP ID 66/0030/0410/0000 MFC BEGIN = C LENGTH(AH 0996 BK 1782)
RAMP J RD (SR8008 SEG 0010/1038)			
RAMP K RD (SR8008 SEG 0750/0000)			
RAMP K RD (SR8008 SEG 0750/0000)	0471/1546		
			RAMP J RD (SR8008 SEG 0010/1038)
			RAMP K RD (SR8008 SEG 0750/0000)
			0470/1537
			018 "DIA CIRC CONCR
			0470/1506 LEN=0036 INSTALLED UNKN
FROM 8008/0010 SH (CONN)	0471/1456		
018 "DIA CIRC CONCR LEN=0036 INSTALLED UNKN	0471/1450		
			TO 8008/0750 SH
			0470/1307 (CONN)
018 "DIA CIRC CONCR LEN=0050 INSTALLED UNKN	0471/1150		
015 "DIA CIRC CONCR LEN=0045 INSTALLED UNKN	0471/1072		
018 "DIA CIRC METAL LEN=0085 INSTALLED UNKN	0471/0800		
			CONCORD RD (T779)
			0470/0600
CONCORD RD (T779)			CONCORD RD

DIR: B TOTAL LEN: 28.348 MI. DIST: 08-4 SR: 24

LEFT MUN: SPRINGETTSBURY T		RIGHT MUN: SPRINGETTSBURY T	
	0471/0585	0470/0574	(T779)
BMSEN 66/0024/0470/0353	0471/0478	0470/0465	BMSEN 66/0024/0470/0353
2 0 66020 0 03 0387+71			2 0 66020 0 03 0384+14
NORFOLK SOUTHERN RAI RR			NORFOLK SOUTHERN RAI RR
BMSBG 66/0024/0470/0353	0471/0347	0470/0334	BMSBG 66/0024/0470/0353
		113418 FT	2 0 66020 0 03 0384+14
			YORK CONTAINER RD
			(PRDR)
2 0 66020 0 03 0384+46 113434 FT			
INDUSTRIAL DR			INDUSTRIAL DR
(T441)			(T441)
LENGTH(AH 1798 BK 1568)	0471/0000	0470/0000	LENGTH(AH 1782 BK 1566)
018 "DIA CIRC CONCR			
LEN=0045 INSTALLED UNKN	0461/1512		
			018 "DIA CIRC CONCR
		0460/1105	LEN=0024 INSTALLED UNKN
018 "DIA CIRC CONCR			
LEN=0030 INSTALLED UNKN	0461/1066		
			EISENHOWER DR
		0460/1050	(TWP)
EISENHOWER DR			
(TWP)	0461/1037		
			018 "DIA CIRC CONCR
		0460/0526	LEN=0024 INSTALLED UNKN
018 "DIA CIRC CONCR			
LEN=0030 INSTALLED UNKN	0461/0461		
			FROM 0462/0141 SH
		0460/0137	(CONN)
018 "DIA CIRC CONCR			
LEN=0030 INSTALLED UNKN	0461/0033		
2 0 66020 0 03 0367+12 111866 FT		111852 FT	2 0 66020 0 03 0368+48
MARKET ST			MARKET ST
(SR0462 SEG 0141/2383)			(SR0462 SEG 0140/2480)
(SR0462 SEG 0140/2480)			(SR0462 SEG 0141/2383)
LENGTH(AH 1568 BK 0500)	0461/0000	0460/0000	LENGTH(AH 1566 BK 0486)
			LONGSTOWN RD
		0454/0421	(TWP)
			024 "DIA CIRC METAL
		0454/0272	LEN=0054 INSTALLED UNKN
MASON AV			
(TWP)	0455/0254		
018 "DIA CIRC CONCR			
LEN=0026 INSTALLED UNKN	0455/0222		
2 0 66020 0 02 0362+12 111366 FT		111366 FT	2 0 66020 0 02 0362+12
NC MOUNT ZION RD		NC MOUNT ZION RD	
EASTERN BL			EASTERN BL
(T997)			(T997)
MFC BEGIN = B			MFC BEGIN = B

DIR: B TOTAL LEN: 28.348 MI. DIST: 08-4 SR: 24
LEFT MUN: SPRINGETTSBURY T RIGHT MUN: SPRINGETTSBURY T

LENGTH(AH 0500 BK 2589)	0455/0000		0454/0000	LENGTH(AH 0486 BK 2589)
FIRST AV				LC FROM LONGSTOWN RD
(T775)	0450/2130		0450/2130	(CONN)
				LONGSTOWN RD
			0450/1880	(T654)
THIRD AV				EDENBRIDGE RD
(T979)	0450/1625		0450/1625	(T948)
FIFTH AV				
(T976)	0450/1064			
				018 "DIA CIRC METAL
			0450/1041	LEN=0033 INSTALLED UNKN
				018 "DIA CIRC METAL
			0450/1034	LEN=0045 INSTALLED UNKN
				018 "DIA CIRC METAL
			0450/0297	LEN=0033 INSTALLED UNKN
	108777 FT		108777 FT	2 0 66020 0 02 0336+23
				KINGSTON RD
				(T946)
			0450/0000	LENGTH(AH 2589 BK 2111)
				036 "DIA CIRC METAL
			0440/2001	LEN=0052 INSTALLED UNKN
				036 "DIA CIRC METAL
			0440/1008	LEN=0072 INSTALLED UNKN
				030 "DIA CIRC METAL
			0440/0657	LEN=0072 INSTALLED UNKN
LYNWOOD LN				HARROWGATE RD
(TWP)	0440/0418		0440/0418	(T958)
	106666 FT		106666 FT	2 0 66020 0 02 0315+33
			0440/0000	LENGTH(AH 2111 BK 1885)
				CAROL AV
				(T765)
				SPRINGETTSBURY
			0430/0772	WINDSOR T
CAROL RD				
(T749)	0430/0713			
				WINDSOR
			0430/0219	YORK T
				018 "DIA CIRC CONCR
			0430/0045	LEN=0080 INSTALLED UNKN
	104781 FT		104781 FT	2 0 66020 0 02 0296+48
			NC	EDGEWOOD RD
				PROSPECT RD
				(SR0124 SEG 0070/0000)

DIR: B TOTAL LEN: 28.348 MI. DIST: 08-4 SR: 24
LEFT MUN: YORK T RIGHT MUN: YORK T

				MFC BEGIN = B
				YORK
				WINDSOR T
			0430/0000	LENGTH(AH 1885 BK 3869)
				015 "DIA CIRC METAL
			0420/3608	LEN=0032 INSTALLED UNKN
				018 "DIA CIR PLASTIC
			0420/3020	LEN=0076 INSTALLED UNKN
				STARLIGHT DR
STARLIGHT DR			0420/2847	(TWP)
(TWP)	0420/2800			
				018 "DIA CIRC METAL
			0420/1878	LEN=0046 INSTALLED UNKN
SKYLIGHT DR				
(TWP)	0420/1661			
				MEADOW HILL DR
			0420/1415	(T892)
OLD DUTCH LN				
(T692)	0420/0869			
	100912 FT		100912 FT	2 0 66020 0 02 0258+59
				WINDSOR RD
				(SR2031 SEG 0120/2821)
			0420/0000	LENGTH(AH 3869 BK 3113)
COVENTRY AT WATERFORD R				
(TWP)	0410/2450			
				021 "DIA CIRC CONCR
			0410/1756	LEN=0050 INSTALLED UNKN
				018 "DIA CIRC CONCR
			0410/1535	LEN=0045 INSTALLED UNKN
				024 "DIA CIRC CONCR
			0410/1158	LEN=0060 INSTALLED UNKN
ROSSLAIRE RD				
(TWP)	0410/0627			
				024 "DIA CIRC CONCR
			0410/0464	LEN=0070 INSTALLED UNKN
2 0 66101 0 01 0272+96 097799 FT			097799 FT	
BELLE RD				
(T747)	0410/0000		0410/0000	LENGTH(AH 3113 BK 3272)
				018 "DIA CIRC CONCR
			0400/3232	LEN=0050 INSTALLED UNKN
				018 "DIA CIRC CONCR
			0400/2038	LEN=0051 INSTALLED UNKN

DIR: B TOTAL LEN: 28.348 MI. DIST: 08-4 SR: 24
LEFT MUN: YORK T RIGHT MUN: RED LION B

			RUPPERT RD
		==	0400/1952 (T747)
			018 "DIA CIRC METAL
			0400/1604 LEN=0046 INSTALLED 2016
SHARON AV			
(T747)	0400/1254	==	
			030 "DIA CIRC CONCR
			0400/0362 LEN=0062 INSTALLED UNKN
2 0 66101 0 01 0239+93 094527 FT			094527 FT SHELDON DR
SHARON AV			(T636)
(TWP)	0400/0000	== ==	S 0400/0000 LENGTH(AH 3272 BK 2786)
			018 "DIA CIRC CONCR
			0390/2760 LEN=0042 INSTALLED UNKN
BELL VIEW CT			
(PRDR)	0390/2423	==	
			024 "DIA CIRC CONCR
			0390/2391 LEN=0066 INSTALLED UNKN
			024"H 38"W ELLIP CONC
			0390/1826 LEN=0057 INSTALLED 2016
			STEINFELT RD
		==	0390/1816 (T751)
KELLER DR			
(TWP)	0390/1541	==	
			018 "DIA CIRC METAL
			0390/1444 LEN=0052 INSTALLED UNKN
			018 "DIA CIRC CONCR
			0390/1016 LEN=0058 INSTALLED UNKN
DAVID DR			
(TWP)	0390/0909	==	
			018 "DIA CIRC CONCR
			0390/0506 LEN=0054 INSTALLED UNKN
LC TO ASPEN LN			
(CONN)	0390/0362	==	
ASPEN LN		==	
(TWP)	0390/0237		
	091741 FT		
			091741 FT 2 0 66101 0 01 0209+93
			S 0390/0000 LENGTH(AH 2786 BK 2816)
			018 "DIA CIRC CONCR
			0380/1265 LEN=0051 INSTALLED UNKN
			018 "DIA CIRC CONCR
			0380/0750 LEN=0045 INSTALLED UNKN
			HOLTZAPPLE RD
		==	0380/0724 (T748)
			015 "DIA CIRC CONCR
			0380/0382 LEN=0039 INSTALLED UNKN

DIR: B TOTAL LEN: 28.348 MI. DIST: 08-4 SR: 24
LEFT MUN: YORK T RIGHT MUN: RED LION B

	088925 FT	088925 FT	2 0 66101 0 01 0185+46
			KIRKLAND DR
			(T639)
		0380/0000	LENGTH(AH 2816 BK 3054)
			018 "DIA CIRC CONCR
		0370/3005	LEN=0045 INSTALLED UNKN
			018 "DIA CIRC CONCR
		0370/1800	LEN=0042 INSTALLED UNKN
			018 "DIA CIRC CONCR
		0370/1710	LEN=0045 INSTALLED UNKN
			036 "DIA CIRC CONCR
		0370/1215	LEN=0048 INSTALLED UNKN
			024 "DIA CIRC CONCR
		0370/1128	LEN=0045 INSTALLED UNKN
CHAPEL CHURCH RD			WINDSOR COMMONS RD
(T736)	0370/1101	0370/1101	(PRDR)
			018 "DIA CIRC CONCR
		0370/1042	LEN=0040 INSTALLED UNKN
LC FROM CHAPEL CHURCH R			
(CONN)	0370/0958		
			024 "DIA CIRC CONCR
		0370/0745	LEN=0045 INSTALLED UNKN
			024 "DIA CIRC CONCR
		0370/0613	LEN=0052 INSTALLED UNKN
	085871 FT	085871 FT	2 0 66101 0 01 0153+59
			LOMBARD RD
			(SR2007 SEG 0050/0000)
		0370/0000	LENGTH(AH 3054 BK 2068)
			018 "DIA CIRC CONCR
		0360/1700	LEN=0040 INSTALLED UNKN
			018 "DIA CIRC CONCR
		0360/0935	LEN=0098 INSTALLED UNKN
			018 "DIA CIRC METAL
		0360/0643	LEN=0081 INSTALLED 2016
			VISTA DR
		0360/0360	(PRDR)
			018 "DIA CIRC CONCR
		0360/0088	LEN=0084 INSTALLED UNKN
	083803 FT	083803 FT	2 0 66101 0 01 0132+67
		0360/0000	LENGTH(AH 2068 BK 2197)
			018 "DIA CIRC CONCR
		0350/1820	LEN=0092 INSTALLED UNKN
			018 "DIA CIRC CONCR
		0350/1513	LEN=0081 INSTALLED UNKN

DIR: B TOTAL LEN: 28.348 MI. DIST: 08-4 SR: 24
LEFT MUN: YORK T RIGHT MUN: RED LION B

			INDIAN SPRINGS RD
		0350/1435	(T374)
WINNERS CIRCLE DR (TWP)	0350/0969		
			018 "DIA CIRC CONCR
		0350/0341	LEN=0040 INSTALLED UNKN
	081606 FT	081606 FT	2 0 66101 0 01 0110+70
		S 0350/0000	LENGTH(AH 2197 BK 1227)
			WOODRIDGE RD
		0340/1050	(T710)
			036 "DIA CIRC CONCR
		0340/1022	LEN=0042 INSTALLED UNKN
GOTHAM PL (TWP)	0340/0794		
			024 "DIA CIRC CONCR
		0340/0373	LEN=0036 INSTALLED UNKN
SPRINGHOUSE LN (TWP)	0340/0284		
			WINDSOR
		0340/0250	RED LION B
			024 "DIA CIRC CONCR
		0340/0035	LEN=0001 INSTALLED UNKN
	080379 FT	080379 FT	2 0 66101 0 01 0098+43
		NC CAPE HORN RD	
			DIXIE DR
YORK RED LION B	0340/0000		(BORO)
		S 0340/0000	LENGTH(AH 1227 BK 0885)
			024 "DIA CIRC CONCR
		0330/0880	LEN=0042 INSTALLED UNKN
			EDGEWOOD AV
		0330/0382	(BORO)
			PROSPECT ST
2 0 66101 0 00 0089+58	079494 FT	079494 FT	(SR2009 SEG 0010/0000)
PROSPECT ST (BORO)	0330/0000	S 0330/0000	LENGTH(AH 0885 BK 1594)
			018 "DIA CAST IRON
		0320/1250	LEN=0027 INSTALLED UNKN
HOWARD ST (BORO)	0320/1047		
			GAY ST
		0320/0719	(BORO)
			012"H 12"W CON BOX CUL
		0320/0025	LEN=0036 INSTALLED UNKN
			HIGH ST
2 0 66101 0 00 0000+00	077900 FT	077900 FT	(SR0624 SEG 0010/0000)
HIGH ST (SR2002 SEG 0130/2029)	0320/0000	S 0320/0000	LENGTH(AH 1594 BK 0950)
			024"H 36"W CON BOX CUL

DIR: B TOTAL LEN: 28.348 MI. DIST: 08-4 SR: 24
LEFT MUN: RED LION B RIGHT MUN: RED LION B

			0310/0930	LEN=0040 INSTALLED UNKN 015 "DIA CAST IRON
			0310/0925	LEN=0025 INSTALLED UNKN WINDSOR LN
		==	0310/0758	(BORO) 015 "DIA CIRC OTHER
			0310/0695	LEN=0030 INSTALLED UNKN 015 "DIA CIRC OTHER
			0310/0608	LEN=0051 INSTALLED UNKN
FIRST AV (BORO)	0310/0595	==		
			0310/0582	015 "DIA CIRC OTHER LEN=0040 INSTALLED UNKN 048"H 36"W CON BOX CUL
			0310/0575	LEN=0040 INSTALLED UNKN
1 1 00402 0 00 0000+00 076950 FT BROADWAY RD (SR0074 SEG 0460/0000)	0310/0000		076950 FT S 0310/0000	BROADWAY RD (SR0074 SEG 0460/0000) LENGTH(AH 0950 BK 1906)
			0300/1775	015 "DIA CIRC CONCR LEN=0004 INSTALLED UNKN
WALLICK LN (BORO)	0300/1750	==		
		==	0300/1560	ALLEY (BORO)
HENRIETTA ST (BORO)	0300/1352	==		
		==	0300/1166	EAST AV (BORO)
			0300/0868	012 "DIA CAST IRON LEN=0040 INSTALLED UNKN (APRA) KEN FINK MHP
		POI	0300/0865	LANCASTER ST (BORO)
		==	0300/0326	TAYLOR AV (BORO)
1 0 00333 0 01 0751+49 075044 FT MARTIN ST (BORO)	0300/0000	==	075044 FT S 0300/0000	LENGTH(AH 1906 BK 3210)
			0290/3198	015 "DIA CIRC CONCR LEN=0035 INSTALLED UNKN MYRTLE LN
		==	0290/3178	(BORO)
HORACEMANN AV (BORO)	0290/2872	==		
		==	0290/2604	MARSHALL ST (BORO)
HOLLY LN (BORO)	0290/2049	==		
				CHESTNUT ST

DIR: B TOTAL LEN: 28.348 MI. DIST: 08-4 SR: 24
LEFT MUN: RED LION B RIGHT MUN: RED LION B

		0290/1795	(BORO)
CHESTNUT ST (BORO)	0290/1786		
CHERRY LN (BORO)	0290/1435		
			CHERRY LN
		0290/1417	(BORO)
			015 "DIA CIRC METAL
		0290/1048	LEN=0001 INSTALLED UNKN
			WALNUT ST
		0290/1044	(BORO)
			001"H 00"W **UNKNOWN**
		0290/0942	LEN=0001 INSTALLED UNKN
WALNUT ST (BORO)	0290/0924		
			GRAND ST
		0290/0464	(BORO)
	071834 FT	071834 FT	1 0 00333 0 01 0721+73
			SPRINGVALE RD
			(TWP)
			NC MAIN ST
			FELTON RD
			(SR2079 SEG 0180/3262)
			RED LION
			YORK T
		S 0290/0000	LENGTH(AH 3210 BK 0728)
UNKNOWN AL (BORO)	0280/0554		
PINE ST (BORO)	0280/0365		
			018 "DIA CIRC CONCR
		0280/0035	LEN=0001 INSTALLED UNKN
	071106 FT	071106 FT	1 0 00333 0 01 0713+10
			NC WINTERSTOWN RD
			YORK
			WINDSOR T
COUNTRY CLUB RD (SR2064 SEG 0030/2108)	0280/0000	S 0280/0000	LENGTH(AH 0728 BK 1952)
			012 "DIA CIRC CONCR
		0270/1878	LEN=0030 INSTALLED UNKN
			015 "DIA CIRC CONCR
		0270/1113	LEN=0030 INSTALLED UNKN
			OAKWOOD DR
		0270/0801	(T642)
			018 "DIA CIRC CONCR
		0270/0143	LEN=0045 INSTALLED UNKN
			024 "DIA CIRC METAL
		0270/0049	LEN=0042 INSTALLED UNKN

DIR: B TOTAL LEN: 28.348 MI. DIST: 08-4 SR: 24
LEFT MUN: YORK T RIGHT MUN: NORTH HOPEWELL T

	069154 FT		069154 FT	1 0 00333 0 01 0694+04
ARBOR DR				NC STEWARTSTOWN RD
(T693)	0270/0000		0270/0000	LENGTH(AH 1952 BK 1912)
				KENYON DR
			0260/1382	(T643)
				015 "DIA CIRC CONCR
			0260/1151	LEN=0040 INSTALLED UNKN
				015 "DIA CIRC CONCR
			0260/0693	LEN=0040 INSTALLED UNKN
				015 "DIA CIRC CONCR
			0260/0015	LEN=0038 INSTALLED UNKN
	067242 FT		067242 FT	1 0 00333 0 01 0675+16
				BARSHINGER RD
				(T691)
				MFC BEGIN = C
			0260/0000	LENGTH(AH 1912 BK 2955)
				015 "DIA CIRC CONCR
			0250/2565	LEN=0048 INSTALLED UNKN
				015 "DIA CIRC CONCR
			0250/1781	LEN=0001 INSTALLED UNKN
				NEFF RD
			0250/0904	(T733)
				018 "DIA CIRC CONCR
			0250/0458	LEN=0042 INSTALLED UNKN
1 0 00333 0 01 0645+61	064287 FT		064287 FT	
DUKE ST				
(SR2083 SEG 0010/0000)	0250/0000		0250/0000	LENGTH(AH 2955 BK 2719)
				018 "DIA CIRC CONCR
			0240/2350	LEN=0056 INSTALLED UNKN
				SINCLAIR RD
			0240/2296	(T696)
				018 "DIA CIRC CONCR
			0240/1842	LEN=0033 INSTALLED UNKN
				018 "DIA CIRC CONCR
			0240/1512	LEN=0032 INSTALLED UNKN
YORK				WINDSOR
NORTH HOPEWELL T	0240/1478		0240/1478	NORTH HOPEWELL T
				015 "DIA CIRC CONCR
			0240/0098	LEN=0040 INSTALLED UNKN
	061568 FT		061568 FT	1 0 00333 0 01 0617+60
				HERBST RD
				(SR2058 SEG 0010/0000)
			0240/0000	LENGTH(AH 2719 BK 3508)
				018 "DIA CIRC CONCR

DIR: B TOTAL LEN: 28.348 MI. DIST: 08-4 SR: 24
LEFT MUN: NORTH HOPEWELL T RIGHT MUN: NORTH HOPEWELL T

			0230/3481	LEN=0045 INSTALLED UNKN
PARK ST ET (T730)	0230/3217	==		
				015 "DIA CIRC CONCR
			0230/3190	LEN=0036 INSTALLED UNKN
				PLEASANT VIEW RD
		==	0230/2187	(T692)
				015 "DIA CIRC CONCR
			0230/1518	LEN=0038 INSTALLED UNKN
FRANKLIN ST ET (SR2085 SEG 0010/0000)	0230/0993	==		
				018 "DIA CIRC CONCR
			0230/0755	LEN=0055 INSTALLED UNKN
				DAIRY RD
		==	0230/0716	(T673)
1 0 00333 0 01 0582+49	058060 FT		058060 FT	
LIST RD (T694)	0230/0000	==	5 0230/0000	LENGTH(AH 3508 BK 2285)
				NORTH HOPEWELL
			0220/1722	WINTERSTOWN B
				018 "DIA CIRC CONCR
			0220/1618	LEN=0048 INSTALLED UNKN
				012 "DIA CIRC CONCR
			0220/0054	LEN=0042 INSTALLED UNKN
	055775 FT		055775 FT	1 0 00333 0 01 0559+64
			5 0220/0000	LENGTH(AH 2285 BK 3248)
				024 "DIA CIRC CONCR
			0210/2396	LEN=0033 INSTALLED UNKN
SYCAMORE LN (BORO)	0210/1809	==		
				ANDERSON RD
		==	0210/1588	(BORO)
CHURCH LN (BORO)	0210/1278	==		
				015 "DIA CIRC CONCR
			0210/0900	LEN=0036 INSTALLED UNKN
HAKE LN (PRDR)	0210/0611	POI	0210/0611	(APRA) HAKES (PERRY HAK
				015 "DIA CIRC CONCR
			0210/0599	LEN=0040 INSTALLED UNKN
SONG BIRD LN				

DIR: B TOTAL LEN: 28.348 MI. DIST: 08-4 SR: 24
LEFT MUN: WINTERSTOWN B RIGHT MUN: WINTERSTOWN B

(PRDR)	0210/0155		
	052527 FT	052527 FT	1 0 00333 0 01 0527+16
			RIPPLING RUN RD
			(SR2060 SEG 0010/0000)
		0210/0000	LENGTH(AH 3248 BK 3058)
			018 "DIA CIRC METAL
		0200/3055	LEN=0040 INSTALLED UNKN
			018 "DIA CIRC CONCR
		0200/2830	LEN=0040 INSTALLED UNKN
			012 "DIA CIRC METAL
		0200/2648	LEN=0040 INSTALLED UNKN
OAK RIDGE AV			
(BORO)	0200/2528		
			018 "DIA CIRC CONCR
		0200/1278	LEN=0375 INSTALLED UNKN
			018 "DIA CIRC CONCR
		0200/0854	LEN=0040 INSTALLED UNKN
			018 "DIA CIRC METAL
		0200/0386	LEN=0070 INSTALLED UNKN
1 0 00333 0 01 0496+46	049469 FT	049469 FT	HILL ST
SWAMP RD			(BORO)
(SR0216 SEG 0550/2265)	0200/0000	0200/0000	LENGTH(AH 3058 BK 1098)
1 0 00333 0 01 0485+49	048371 FT	048371 FT	
APPLE ST			
(BORO)	0190/0000	0190/0000	LENGTH(AH 1098 BK 3299)
			018 "DIA CIRC CONCR
		0180/2606	LEN=0045 INSTALLED UNKN
CHERRY ST			
(BORO)	0180/1911		
			018 "DIA CIRC CONCR
		0180/1784	LEN=0033 INSTALLED UNKN
			WINTERSTOWN
		0180/1157	NORTH HOPEWELL T
	045072 FT	045072 FT	1 0 00333 0 01 0452+50
			CHURCH RD
			(SR2052 SEG 0010/0000)
		0180/0000	LENGTH(AH 3299 BK 2224)
			018 "DIA CIRC CONCR
		0170/2154	LEN=0035 INSTALLED UNKN
			018 "DIA CIRC CONCR

DIR: B TOTAL LEN: 28.348 MI. DIST: 08-4 SR: 24
LEFT MUN: NORTH HOPEWELL T RIGHT MUN: NORTH HOPEWELL T

```
                                                  0170/1750 LEN=0040 INSTALLED UNKN
EVERGREEN RD
(T579)                  0170/1502   ==
                                                            018 "DIA CIRC CONCR
                                                  0170/1492 LEN=0033 INSTALLED UNKN

                                                            042 "DIA CIRC CONCR
                                                  0170/0342 LEN=0061 INSTALLED UNKN
                        042848 FT                 042848 FT 1 0 00333 0 01 0430+57
                                                5 0170/0000 LENGTH(AH 2224 BK 1981)
                                                            015 "DIA CIRC METAL
                                                  0160/1624 LEN=0040 INSTALLED UNKN

                                                            012 "DIA CIRC CONCR
                                                  0160/0481 LEN=0001 INSTALLED UNKN
                        040867 FT                 040867 FT 1 0 00333 0 01 0410+76
                                                5 0160/0000 LENGTH(AH 1981 BK 3082)
                                                            015 "DIA CIRC CONCR
                                                  0150/2880 LEN=0040 INSTALLED UNKN

                                                            015 "DIA CIRC CONCR
                                                  0150/1998 LEN=0040 INSTALLED UNKN
SHANGRI-LA RD                                               FARAWAY DR
(T572)                  0150/1709   ==   ==       0150/1709 (T695)

                                                            015 "DIA CIRC CONCR
                                                  0150/0849 LEN=0048 INSTALLED UNKN
                                                            LOGAN RD
                                             ==   0150/0793 (T551)

                                                            012 "DIA CIRC CONCR
                                                  0150/0020 LEN=0040 INSTALLED UNKN
1 0 00333 0 01 0379+94  037785 FT                 037785 FT
WESTVIEW DR
(T552)                  0150/0000   ==          5 0150/0000 LENGTH(AH 3082 BK 2778)
                                                            ANDERS RD
                                             ==   0140/2399 (TWP )
                                                            015 "DIA CIRC CONCR
                                                  0140/2192 LEN=0040 INSTALLED UNKN

                                                            012 "DIA CIRC CONCR
                                                  0140/1500 LEN=0036 INSTALLED UNKN
                                                            HYSON SCHOOL RD
                                             ==   0140/1467 (TWP )

                        035007 FT                 035007 FT 1 0 00333 0 01 0352+37
```

DIR: B TOTAL LEN: 28.348 MI. DIST: 08-4 SR: 24
LEFT MUN: NORTH HOPEWELL T RIGHT MUN: NORTH HOPEWELL T

			CROSS ROADS AV
			(SR2079 SEG 0010/0000)
			NC WINTERSTOWN RD
			NORTH HOPEWELL
			HOPEWELL T
		S 0140/0000	LENGTH(AH 2778 BK 1667)
			018 "DIA CIRC CONCR
		0130/1332	LEN=0062 INSTALLED UNKN
			DOGWOOD CT
		0130/0636	(TWP)
			024 "DIA CIRC CONCR
		0130/0466	LEN=0060 INSTALLED UNKN
1 0 00333 0 00 0333+76	033340 FT		033340 FT
HESS RD			
(T578)	0130/0000	S 0130/0000	LENGTH(AH 1667 BK 2643)
			024 "DIA CIRC CONCR
		0120/2575	LEN=0075 INSTALLED UNKN
			018 "DIA CIRC CONCR
		0120/2062	LEN=0042 INSTALLED UNKN
RINELY RD			
(T553)	0120/1430		
			THOMPSON RD
		0120/1342	(T553)
			048 "DIA CIRC CONCR
		0120/0480	LEN=0061 INSTALLED UNKN
	030697 FT	030697 FT	1 0 00333 0 00 0307+33
			THOMPSON RD
			(T552)
		S 0120/0000	LENGTH(AH 2643 BK 3702)
ALTHOUSE SCHOOL RD			
(T552)	0110/3570		
			018 "DIA CIRC CONCR
		0110/3482	LEN=0052 INSTALLED UNKN
			018 "DIA CIRC CONCR
		0110/2554	LEN=0050 INSTALLED UNKN
			018 "DIA CIRC CONCR
		0110/1795	LEN=0050 INSTALLED UNKN
VINEYARD RD			
(T522)	0110/1697		
			060"H 72"W CON BOX CUL
		0110/1562	LEN=0050 INSTALLED UNKN
			MACKS RD
		0110/1417	(T551)

DIR: B TOTAL LEN: 28.348 MI. DIST: 08-4 SR: 24
LEFT MUN: HOPEWELL T RIGHT MUN: HOPEWELL T

			018 "DIA CIRC CONCR
		0110/0035	LEN=0041 INSTALLED UNKN
	026995 FT	026995 FT	1 0 00333 0 00 0270+11
		S 0110/0000	LENGTH(AH 3702 BK 3678)
			018 "DIA CIRC CONCR
		0100/3238	LEN=0046 INSTALLED UNKN
			018 "DIA CIRC CONCR
		0100/3035	LEN=0062 INSTALLED UNKN
			030 "DIA CIRC CONCR
		0100/2588	LEN=0051 INSTALLED UNKN
			018 "DIA CIRC CONCR
		0100/1904	LEN=0036 INSTALLED UNKN
			LOWE RD
		0100/1391	(T638)
PLANK RD (SR2074 SEG 0120/2130)	0100/1213		
			018 "DIA CIRC CONCR
		0100/1180	LEN=0043 INSTALLED UNKN
			018 "DIA CIRC CONCR
		0100/0675	LEN=0042 INSTALLED UNKN
			018 "DIA CIRC CONCR
		0100/0024	LEN=0080 INSTALLED UNKN
	023317 FT	023317 FT	1 0 00333 0 00 0233+70
			HICKORY RD
			(SR2038 SEG 0010/0000)
		S 0100/0000	LENGTH(AH 3678 BK 3335)
MCELWAIN HEIGHT LN (TWP)	0090/3040		
			018 "DIA CIRC CONCR
		0090/1888	LEN=0046 INSTALLED UNKN
			018 "DIA CIRC CONCR
		0090/1406	LEN=0060 INSTALLED UNKN
			NC BARRENS RD
			SCARBOROUGH FARE RD
		0090/1293	(T575)
HOMESTEAD DR (PRDR)	0090/0902	POI	0090/0902 (APRA) OLE HOMESTEAD
			HOPEWELL
		0090/0800	STEWARTSTOWN B
			018 "DIA CIRC CONCR
		0090/0418	LEN=0062 INSTALLED UNKN
SPRINGWOOD AV (BORO)	0090/0369		
1 0 00333 0 00 0200+14	019982 FT	019982 FT	

DIR: B TOTAL LEN: 28.348 MI. DIST: 08-4 SR: 24
LEFT MUN: STEWARTSTOWN B RIGHT MUN: STEWARTSTOWN B

LEFT		RIGHT	
CHARLES AV (BORO)	0090/0000	0090/0000	LENGTH(AH 3335 BK 3254)
			018 "DIA CIRC CONCR
		0080/3035	LEN=0026 INSTALLED UNKN
FULTON AV (BORO)	0080/2875		
			018 "DIA CIRC CONCR
		0080/2855	LEN=0026 INSTALLED UNKN
			018 "DIA CIRC CONCR
		0080/2850	LEN=0094 INSTALLED UNKN
			BALLAST LN
		0080/2725	(BORO)
OVELTON AV (BORO)	0080/2514		
			018 "DIA CIRC CONCR
		0080/2489	LEN=0027 INSTALLED UNKN
			018 "DIA CIRC CONCR
		0080/2338	LEN=0026 INSTALLED UNKN
			HALL ST
		0080/2160	(BORO)
MEMORY LN (BORO)	0080/2051		
			015"H 21"W ELLIP CONC
		0080/1500	LEN=0028 INSTALLED UNKN
			015"H 21"W ELLIP CONC
		0080/1278	LEN=0027 INSTALLED UNKN
MILL ST (BORO)	0080/1167		
FREE ST (BORO)	0080/0765		
			018 "DIA CIRC CONCR
		0080/0706	LEN=0030 INSTALLED UNKN
			HOLLOW RD
		0080/0572	(BORO)
PENNSYLVANIA AV (SR0851 SEG 0340/2579)	0080/0560	0080/0560	MFC BEGIN = D
			018 "DIA CIRC CONCR
		0080/0442	LEN=0026 INSTALLED UNKN
	016728 FT	016728 FT	1 0 00333 0 00 0167+60
			COLLEGE AV
			(SR0851 SEG 0350/0000)
		0080/0000	LENGTH(AH 3254 BK 2055)
BROADWAY ST (BORO)	0070/1809		
			015"H 21"W ELLIP CONC
		0070/1790	LEN=0026 INSTALLED UNKN
CHURCH ST (BORO)	0070/1602		
			018"H 24"W ELLIP CONC
		0070/1570	LEN=0036 INSTALLED UNKN

DIR: B TOTAL LEN: 28.348 MI. DIST: 08-4 SR: 24
LEFT MUN: STEWARTSTOWN B RIGHT MUN: STEWARTSTOWN B

				015"H 21"W ELLIP METAL
			0070/1380	LEN=0031 INSTALLED UNKN
				CAMELOT CT
		==	0070/1180	(BORO)
				015"H 21"W ELLIP CONC
			0070/0924	LEN=0025 INSTALLED UNKN
				WINTERS AV
		==	0070/0783	(BORO)
				015"H 21"W ELLIP CONC
			0070/0756	LEN=0027 INSTALLED UNKN
	014673 FT		014673 FT	1 0 00333 0 00 0146+72
				NC MAIN ST
				STEWARTSTOWN
TROUT LN				HOPEWELL T
(BORO)	0070/0000	==	S 0070/0000	LENGTH(AH 2055 BK 1653)
				ANDERSON RD
		==	0060/1053	(T557)
				015 "DIA CIRC METAL
			0060/0701	LEN=0041 INSTALLED UNKN
JOHNSON RD				
(T597)	0060/0630	==		
				BARTON CIRCLE
		==	0060/0438	(T562)
	013020 FT		013020 FT	1 0 00333 0 00 0130+19
			S 0060/0000	LENGTH(AH 1653 BK 2046)
PEACH BLOSSOM LN				
(PRDR)	0050/1470	==		
				024 "DIA CIRC METAL
			0050/1450	LEN=0040 INSTALLED UNKN
1 0 00333 0 00 0109+94	010974 FT		010974 FT	
W LIBERTY RD				
(TWP)	0050/0000	==	S 0050/0000	LENGTH(AH 2046 BK 1957)
				LEIB SCHOOL RD
		==	0040/1891	(T554)
				024 "DIA CIRC CONCR
			0040/1875	LEN=0043 INSTALLED UNKN
				018 "DIA CIRC CONCR
			0040/1305	LEN=0035 INSTALLED UNKN
	009017 FT		009017 FT	1 0 00333 0 00 0090+17
			S 0040/0000	LENGTH(AH 1957 BK 3641)
				024 "DIA CIRC CONCR
			0030/3594	LEN=0068 INSTALLED UNKN

DIR: B TOTAL LEN: 28.348 MI. DIST: 08-4 SR: 24
LEFT MUN: HOPEWELL T RIGHT MUN: HOPEWELL T

			018 "DIA CIRC CONCR
		0030/2902	LEN=0043 INSTALLED UNKN
			018 "DIA CIRC METAL
		0030/2468	LEN=0040 INSTALLED UNKN
			018 "DIA CIRC CONCR
		0030/1642	LEN=0034 INSTALLED UNKN
			018 "DIA CIRC CONCR
		0030/0740	LEN=0045 INSTALLED UNKN
1 0 00333 0 00 0053+76	005376 FT	005376 FT	
FAIRFIELD RD			
(T556)	0030/0000	0030/0000	LENGTH(AH 3641 BK 3033)
			024 "DIA CIRC METAL
		0020/2823	LEN=0044 INSTALLED UNKN
			019"H 36"W ELLIP CONC
		0020/2762	LEN=0032 INSTALLED UNKN
			LITTLE RD
		0020/2615	(T556)
			018 "DIA CIRC METAL
		0020/1667	LEN=0100 INSTALLED UNKN
			018 "DIA CIRC CONCR
		0020/0260	LEN=0045 INSTALLED UNKN
	002343 FT	002343 FT	1 0 00333 0 00 0023+43
			WALKER RD
			(T559)
		0020/0000	LENGTH(AH 3033 BK 2343)
			018 "DIA CIRC CONCR
		0010/2300	LEN=0043 INSTALLED UNKN
			015 "DIA CIRC METAL
		0010/1317	LEN=0043 INSTALLED UNKN
	000000 FT	000000 FT	1 0 00333 0 00 0000+00
			NC BARRENS RD
		REF-BK	MARYLAND STATE LINE
			(STBD)
			MFC BEGIN = C
		0010/0000	LENGTH(AH 2343 BK 0000)

DIR: N TOTAL LEN: 8.833 MI. DIST: 08-4 SR: 15
LEFT MUN: CARROLL T RIGHT MUN: CARROLL T

AH-CUMBERLAND (21)
BMSEN 66/0015/0160/3164 046542 FT
BLUE-GRAY HW REF-AHD
(SR0015 SEG 0011/0000) 0161/3899

1 0 00123 0 01 0432+04
YEL.BREECHES
BMSBG 66/0015/0160/3164 0161/3146

015 "DIA CIRC CONCR
LEN=0050 INSTALLED UNKN 0161/1437

018 "DIA CIRC CONCR
LEN=0042 INSTALLED UNKN 0161/1039

030 "DIA CIRC CONCR
LEN=0042 INSTALLED UNKN 0161/0578

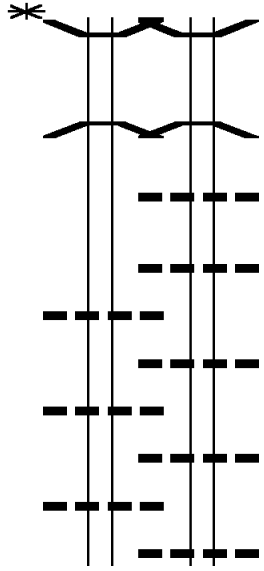

046640 FT BMSEN 66/0015/0160/3164
REF-AHD BLUE-GRAY HW
0160/3915 (SR0015 SEG 0010/0000)

1 0 00123 0 01 0461+30
YEL.BREECHES
0160/3162 BMSBG 66/0015/0160/3164

024 "DIA CIRC CONCR
0160/2333 LEN=0120 INSTALLED UNKN

072 "DIA CIRC METAL
0160/1711 LEN=0060 INSTALLED UNKN

018 "DIA CIRC CONCR
0160/1373 LEN=0040 INSTALLED UNKN

018 "DIA CIRC CONCR
0160/0973 LEN=0040 INSTALLED UNKN

030 "DIA CIRC CONCR
0160/0493 LEN=0140 INSTALLED UNKN

DIR: N TOTAL LEN: 8.833 MI. DIST: 08-4 SR: 15
LEFT MUN: CARROLL T RIGHT MUN: CARROLL T

LEFT		RIGHT	
015 "DIA CIRC CONCR			
LEN=0042 INSTALLED UNKN	0161/0179		
T.YEL.BRECH			T.YEL.BRECH
STRUCTURE LENGTH 11 FT			STRUCTURE LENGTH 11 FT
BMSID 66/0015/0160/0044	0161/0026	0160/0044	BMSID 66/0015/0160/0044
1 0 00123 0 01 0432+04 042643 FT		042725 FT	1 0 00123 0 01 0431+83
LENGTH(AH 3899 BK 3539)	0161/0000	0160/0000	LENGTH(AH 3915 BK 3567)
024 "DIA CIRC CONCR			
LEN=0050 INSTALLED UNKN	0151/3199		
		0150/3179	024 "DIA CIRC CONCR LEN=0044 INSTALLED UNKN
018 "DIA CIRC CONCR			
LEN=0042 INSTALLED UNKN	0151/2900		
		0150/2866	018 "DIA CIRC CONCR LEN=0032 INSTALLED UNKN
018 "DIA CIRC CONCR			
LEN=0042 INSTALLED UNKN	0151/2545		
		0150/2514	018 "DIA CIRC CONCR LEN=0032 INSTALLED UNKN
018 "DIA CIRC CONCR			
LEN=0042 INSTALLED UNKN	0151/2272		
		0150/2245	018 "DIA CIRC CONCR LEN=0034 INSTALLED UNKN
LC TO CARROLL DR			
(CONN)	0151/2108		
		0150/1966	CARROLL DR (T886)
		0150/1841	015 "DIA CIRC CONCR LEN=0064 INSTALLED UNKN
		0150/1589	024 "DIA CIRC CONCR LEN=0130 INSTALLED UNKN
		0150/1393	015 "DIA CIRC CONCR LEN=0048 INSTALLED UNKN
		0150/1045	015 "DIA CIRC CONCR LEN=0048 INSTALLED UNKN
018 "DIA CIRC CONCR			
LEN=0044 INSTALLED UNKN	0151/0665		
018 "DIA CIRC CONCR			
LEN=0044 INSTALLED UNKN	0151/0400		
		0150/0397	018 "DIA CIRC CONCR LEN=0040 INSTALLED UNKN
		0150/0132	LC FROM ORE BANK RD (CONN)
1 0 00123 0 01 0394+99 039104 FT		039158 FT	1 0 00123 0 01 0395+30
SPRING LANE RD (T874)			SPRING LANE RD (T874)
ORE BANK RD (T884)			ORE BANK RD (T884)
LENGTH(AH 3539 BK 2950)	0151/0000	0150/0000	LENGTH(AH 3567 BK 2981)

DIR: N TOTAL LEN: 8.833 MI. DIST: 08-4 SR: 15
LEFT MUN: CARROLL T RIGHT MUN: CARROLL T

018 "DIA CIRC CONCR
LEN=0050 INSTALLED UNKN 0141/2892
018 "DIA CIRC CONCR
LEN=0050 INSTALLED UNKN 0141/2641

018 "DIA CIRC CONCR
LEN=0050 INSTALLED UNKN 0141/2347
GETTYSBURG PK
(T883) 0141/2110

018 "DIA CIRC CONCR
LEN=0040 INSTALLED UNKN 0141/1669

024 "DIA CIRC CONCR
LEN=0030 INSTALLED UNKN 0141/1121

1 0 00123 0 01 0365+49 036154 FT
LENGTH(AH 2950 BK 3612) 0141/0000 S
024 "DIA CIRC CONCR
LEN=0036 INSTALLED UNKN 0131/3109

048 "DIA CIRC CONCR
LEN=0001 INSTALLED UNKN 0131/2977
015 "DIA CIRC CONCR
LEN=0040 INSTALLED UNKN 0131/2764

030 "DIA CIRC CONCR
LEN=0052 INSTALLED UNKN 0131/2290

024 "DIA CIRC CONCR
LEN=0001 INSTALLED UNKN 0131/1888
030 "DIA CIRC CONCR
LEN=0050 INSTALLED UNKN 0131/1750

0140/2366 018 "DIA CIRC CONCR
LEN=0040 INSTALLED UNKN

0140/2006 LC TO GETTYSBURG PK
(CONN)
0140/1705 018 "DIA CIRC CONCR
LEN=0030 INSTALLED UNKN

0140/1360 SIDDONSBURG RD
(SR4028 SEG 0010/0000)
0140/1152 024 "DIA CIRC CONCR
LEN=0040 INSTALLED UNKN

0140/0965 015 "DIA CIRC CONCR
LEN=0036 INSTALLED UNKN

0140/0106 015 "DIA CIRC CONCR
LEN=0028 INSTALLED UNKN
036177 FT 1 0 00123 0 01 0365+49
HARRISBURG PK
(SR4040 SEG 0180/3279)
S 0140/0000 LENGTH(AH 2981 BK 3618)

0130/3055 018 "DIA CIRC CONCR
LEN=0005 INSTALLED UNKN

0130/2310 030 "DIA CIRC CONCR
LEN=0062 INSTALLED UNKN

0130/1987 024 "DIA CIRC CONCR
LEN=0040 INSTALLED UNKN

030 "DIA CIRC CONCR

DIR: N TOTAL LEN: 8.833 MI. DIST: 08-4 SR: 15
LEFT MUN: CARROLL T RIGHT MUN: CARROLL T

LEFT		RIGHT
		0130/1728 LEN=0060 INSTALLED UNKN
		018 "DIA CIRC CONCR
		0130/1625 LEN=0060 INSTALLED UNKN
		024 "DIA CIRC CONCR
		0130/1104 LEN=0034 INSTALLED UNKN
018 "DIA CIRC METAL		
LEN=0110 INSTALLED UNKN 0131/1066		
		018 "DIA CIRC CONCR
		0130/0442 LEN=0034 INSTALLED UNKN
018 "DIA CIRC CONCR		
LEN=0001 INSTALLED UNKN 0131/0439		
		030 "DIA CIRC CONCR
		0130/0138 LEN=0100 INSTALLED UNKN
1 0 00123 0 01 0328+19 032542 FT		032559 FT 1 0 00123 0 01 0328+29
CARLISLE RD		CARLISLE RD
(SR0074 SEG 1120/0000)		(SR0074 SEG 1120/0000)
LENGTH(AH 3612 BK 1471) 0131/0000 S		S 0130/0000 LENGTH(AH 3618 BK 1395)
		015 "DIA CIRC CONCR
		0120/1187 LEN=0052 INSTALLED UNKN
		018 "DIA CIRC CONCR
		0120/0883 LEN=0040 INSTALLED UNKN
		015 "DIA CIRC CONCR
		0120/0837 LEN=0050 INSTALLED UNKN
024 "DIA CIRC CONCR		
LEN=0130 INSTALLED UNKN 0121/0745		
		024 "DIA CIRC CONCR
		0120/0660 LEN=0035 INSTALLED UNKN
		FROM 0074/1110 SH
		0120/0431 (CONN)
		024 "DIA CIRC CONCR
		0120/0415 LEN=0045 INSTALLED UNKN
018 "DIA CIRC CONCR		
LEN=0110 INSTALLED UNKN 0121/0434		
BALTIMORE ST		BALTIMORE ST
(SR0074 SEG 1110/1086)		(SR0074 SEG 1110/1086)
0121/0378		0120/0334
OLD MILL RD		OLD MILL RD
(T871) 0121/0316		(T871)
		0120/0308
		031164 FT 1 0 00123 0 00 0311+22
1 0 00123 0 00 0311+17 031071 FT		CARROLL
LENGTH(AH 1471 BK 2046) 0121/0000 S		DILLSBURG B
CARROLL		S 0120/0000 LENGTH(AH 1395 BK 2051)
DILLSBURG B 0111/1977		
		024 "DIA CIRC CONCR
		0110/1730 LEN=0050 INSTALLED UNKN
072 "DIA CIRC CONCR		

DIR: N TOTAL LEN: 8.833 MI. DIST: 08-4 SR: 15
LEFT MUN: DILLSBURG B RIGHT MUN: DILLSBURG B

LEFT		RIGHT
LEN=0170 INSTALLED UNKN 0111/1296		
		048 "DIA CIRC CONCR
	0110/1293	LEN=0050 INSTALLED UNKN
		SECOND ST
	0110/1234	(BORO)
		048"H 72"W CON BOX CUL
048"H 72"W CON BOX CUL	0110/1002	LEN=0050 INSTALLED UNKN
LEN=0050 INSTALLED UNKN 0111/1001		
018 "DIA CIRC CONCR		
LEN=0028 INSTALLED UNKN 0111/0570		
		DILLSBURG
	0110/0387	CARROLL T
1 0 00123 0 00 0290+71 029025 FT		
(APRA) DOGWOOD MANOR		
HARRISBURG ST	029113 FT	1 0 00123 0 00 0290+71
(SR4040 SEG 0150/0000)		(APRA) DOGWOOD MANOR
		HARRISBURG ST
		(SR4040 SEG 0150/0000)
MOUNTAIN RD		
(SR4040 SEG 0150/0000)		
DILLSBURG		MOUNTAIN RD
CARROLL T		(SR4040 SEG 0150/0000)
LENGTH(AH 2046 BK 3218) 0111/0000	0110/0000	LENGTH(AH 2051 BK 3244)
		018 "DIA CIRC CONCR
	0100/3244	LEN=0032 INSTALLED UNKN
018 "DIA CIRC CONCR		
LEN=0065 INSTALLED UNKN 0101/3212		
		018 "DIA CIRC METAL
	0100/3212	LEN=0032 INSTALLED UNKN
		018 "DIA CIRC CONCR
	0100/3178	LEN=0030 INSTALLED UNKN
CARROLL		CARROLL
DILLSBURG B 0101/2714	0100/2900	DILLSBURG B
		030 "DIA CIRC CONCR
	0100/2734	LEN=0060 INSTALLED UNKN
018 "DIA CIRC CONCR		
LEN=0040 INSTALLED UNKN 0101/2443		
DILLSBURG		DILLSBURG
CARROLL T 0101/2186	0100/2400	CARROLL T
		018 "DIA CIRC CONCR
	0100/2385	LEN=0050 INSTALLED UNKN
048 "DIA CIRC CONCR		
LEN=0040 INSTALLED UNKN 0101/2082		
		048 "DIA CIRC CONCR
	0100/2020	LEN=0065 INSTALLED UNKN
		CHALET AV
	0100/1807	(TB81)
018 "DIA CIRC CONCR		
LEN=0035 INSTALLED UNKN 0101/1728		
018 "DIA CIRC CONCR		
LEN=0040 INSTALLED UNKN 0101/1377		

DIR: N TOTAL LEN: 8.833 MI. DIST: 08-4 SR: 15
LEFT MUN: CARROLL T RIGHT MUN: CARROLL T

LEFT		RIGHT
		024 "DIA CIRC CONCR
	0100/1216	LEN=0050 INSTALLED UNKN
		018 "DIA CIRC CONCR
	0100/0961	LEN=0050 INSTALLED UNKN
		018 "DIA CIRC CONCR
	0100/0615	LEN=0058 INSTALLED UNKN
015 "DIA CIRC CONCR		
LEN=0054 INSTALLED UNKN 0101/0541		
		048 "DIA CIRC CONCR
	0100/0170	LEN=0068 INSTALLED UNKN
1 0 00123 0 00 0258+16 025807 FT		025869 FT 1 0 00123 0 00 0258+34
RANGE END RD		RANGE END RD
(T714)		(T714)
GOLF COURSE RD		GOLF COURSE RD
(T882)		(T882)
LENGTH(AH 3218 BK 2798) 0101/0000 S	0100/0000 S	LENGTH(AH 3244 BK 2792)
		054 "DIA CIRC CONCR
	0090/2639	LEN=0142 INSTALLED UNKN
018 "DIA CIRC CONCR		
LEN=0050 INSTALLED UNKN 0091/2165		
		018 "DIA CIRC CONCR
	0090/2137	LEN=0055 INSTALLED UNKN
018 "DIA CIRC CONCR		
LEN=0050 INSTALLED UNKN 0091/1685		
		015 "DIA CIRC CONCR
	0090/1644	LEN=0046 INSTALLED UNKN
018 "DIA CIRC CONCR		
LEN=0040 INSTALLED UNKN 0091/1156		
		018 "DIA CIRC CONCR
	0090/1133	LEN=0046 INSTALLED UNKN
018 "DIA CIRC CONCR		
LEN=0040 INSTALLED UNKN 0091/0779		
		018 "DIA CIRC CONCR
	0090/0760	LEN=0040 INSTALLED UNKN
030 "DIA CIRC CONCR		
LEN=0040 INSTALLED UNKN 0091/0127		
		030 "DIA CIRC CONCR
	0090/0115	LEN=0075 INSTALLED UNKN
		CARROLL
	0090/0107	FRANKLIN T
1 0 00123 0 00 0230+18 023009 FT		
CARROLL		
FRANKLIN T		023077 FT 1 0 00123 0 00 0232+02
LENGTH(AH 2798 BK 2294) 0091/0000 S	0090/0000 S	LENGTH(AH 2792 BK 2305)
		015 "DIA CIRC CONCR
	0080/1879	LEN=0054 INSTALLED UNKN
054 "DIA CIRC CONCR		
LEN=0050 INSTALLED UNKN 0081/1561		
		054 "DIA CIRC CONCR

DIR: N TOTAL LEN: 8.833 MI. DIST: 08-4 SR: 15
LEFT MUN: FRANKLIN T RIGHT MUN: FRANKLIN T

LEFT	RIGHT
	0080/1557 LEN=0092 INSTALLED UNKN
	015 "DIA CIRC CONCR
	0080/0825 LEN=0075 INSTALLED UNKN
015 "DIA CIRC CONCR LEN=0060 INSTALLED UNKN 0081/0381	
1 0 00123 0 00 0207+24 020715 FT	020772 FT 1 0 00123 0 00 0207+58
(APRA) CLYMER'S PARK	(APRA) MICHAEL SUNDAY
GLENWOOD RD	GLENWOOD RD
(T850)	(T850)
LENGTH(AH 2294 BK 3740) 0081/0000 S	POI POI S 0080/0000 LENGTH(AH 2305 BK 3758)
018 "DIA CIRC CONCR LEN=0085 INSTALLED UNKN 0071/3690	
	018 "DIA CIRC CONCR
	0070/3066 LEN=0040 INSTALLED UNKN
015 "DIA CIRC CONCR LEN=0055 INSTALLED UNKN 0071/2670	
	042 "DIA CIRC CONCR
	0070/2633 LEN=0140 INSTALLED UNKN
042 "DIA CIRC CONCR LEN=0060 INSTALLED UNKN 0071/2413	
018 "DIA CIRC CONCR LEN=0040 INSTALLED UNKN 0071/1923	
	018 "DIA CIRC CONCR
	0070/1638 LEN=0040 INSTALLED UNKN
018 "DIA CIRC CONCR LEN=0040 INSTALLED UNKN 0071/1561	
	018 "DIA CIRC CONCR
	0070/0801 LEN=0052 INSTALLED UNKN
018 "DIA CIRC CONCR LEN=0054 INSTALLED UNKN 0071/0761	
	018 "DIA CIRC CONCR
	0070/0400 LEN=0040 INSTALLED UNKN
018 "DIA CIRC CONCR LEN=0046 INSTALLED UNKN 0071/0359	
	017014 FT 1 0 00123 0 00 0170+22
1 0 00123 0 00 0169+84 016975 FT	018 "DIA CIRC CONCR
LENGTH(AH 3740 BK 3188) 0071/0000 S	LEN=0045 INSTALLED UNKN S 0070/0000 LENGTH(AH 3758 BK 3226)
LEN=0044 INSTALLED UNKN 0061/3188	
015 "DIA CIRC CONCR LEN=0056 INSTALLED UNKN 0061/2795	
072 "DIA CIRC CONCR	072 "DIA CIRC CONCR
LEN=0060 INSTALLED UNKN 0061/2409	0060/2465 LEN=0060 INSTALLED UNKN
015 "DIA CIRC CONCR LEN=0046 INSTALLED UNKN 0061/2371	
018 "DIA CIRC CONCR	

DIR: N TOTAL LEN: 8.833 MI. DIST: 08-4 SR: 15
LEFT MUN: FRANKLIN T RIGHT MUN: FRANKLIN T

LEFT		RIGHT
LEN=0060 INSTALLED UNKN 0061/1609		
CABIN HOLLOW RD		CABIN HOLLOW RD
(SR4036 SEG 0010/0572)		(SR4036 SEG 0010/0572)
CENTURY LN		CENTURY LN
(SR4036 SEG 0010/0572) 0061/1504	0060/1560	(SR4036 SEG 0010/0572)
015 "DIA CIRC CONCR		
LEN=0056 INSTALLED UNKN 0061/1077		
		042 "DIA CIRC CONCR
	0060/0752	LEN=0065 INSTALLED UNKN
048 "DIA CIRC CONCR		
LEN=0050 INSTALLED UNKN 0061/0685		
1 0 00123 0 00 0137+96 013787 FT	013788 FT	1 0 00123 0 00 0137+96
(APRA) SUNDAY GARAGE		(APRA) J E HUSIC
RANGE END RD		RANGE END RD
(T851)		(T851)
FRANKLIN CHURCH RD		FRANKLIN CHURCH RD
(SR4043 SEG 0100/1320)		(SR4043 SEG 0100/1320)
LENGTH(AH 3188 BK 3409) 0061/0000	0060/0000	LENGTH(AH 3226 BK 3458)
		015 "DIA CIRC CONCR
	0050/3153	LEN=0056 INSTALLED UNKN
N.BR.BERMUDI		N.BR.BERMUDI
STRUCTURE LENGTH 21 FT		STRUCTURE LENGTH 21 FT
BMSID 66/0015/0050/2881 0051/2870	0050/2881	BMSID 66/0015/0050/2881
		015 "DIA CIRC CONCR
	0050/2793	LEN=0056 INSTALLED UNKN
		018 "DIA CIRC CONCR
	0050/2415	LEN=0040 INSTALLED UNKN
018 "DIA CIRC CONCR		
LEN=0044 INSTALLED UNKN 0051/2290		
		018 "DIA CIRC CONCR
	0050/1950	LEN=0040 INSTALLED UNKN
018 "DIA CIRC CONCR		
LEN=0044 INSTALLED UNKN 0051/1833		
		048 "DIA CIRC METAL
	0050/1545	LEN=0046 INSTALLED UNKN
048 "DIA CIRC METAL		
LEN=0050 INSTALLED UNKN 0051/1470		
		015 "DIA CIRC CONCR
	0050/1035	LEN=0048 INSTALLED UNKN
		015 "DIA CIRC CONCR
	0050/0587	LEN=0060 INSTALLED UNKN
		018 "DIA CIRC CONCR
	0050/0171	LEN=0066 INSTALLED UNKN
018 "DIA CIRC CONCR		
LEN=0070 INSTALLED UNKN 0051/0091		
1 0 00123 0 00 0104+37 010378 FT	010330 FT	1 0 00123 0 00 0103+57
HICKORY RD		HICKORY RD
(T870)		(T870)
HICKORY RD		HICKORY RD

DIR: N TOTAL LEN: 8.833 MI. DIST: 08-4 SR: 15
LEFT MUN: FRANKLIN T RIGHT MUN: FRANKLIN T

(T870)			(T870)
LENGTH(AH 3409 BK 2161) 0051/0000		0050/0000	LENGTH(AH 3458 BK 2114)
			015 "DIA CIRC CONCR
		0040/2053	LEN=0074 INSTALLED UNKN
			015 "DIA CIRC CONCR
		0040/1836	LEN=0040 INSTALLED UNKN
T.N.B.BERM'N			T.N.B.BERM'N
STRUCTURE LENGTH 16 FT			STRUCTURE LENGTH 16 FT
BMSID 66/0015/0040/1646 0041/1666		0040/1650	BMSID 66/0015/0040/1646
			015 "DIA CIRC CONCR
		0040/1439	LEN=0040 INSTALLED UNKN
			018 "DIA CIRC CONCR
		0040/0544	LEN=0046 INSTALLED UNKN
018 "DIA CIRC CONCR			
LEN=0044 INSTALLED UNKN 0041/0526			
			018 "DIA CIRC CONCR
		0040/0088	LEN=0051 INSTALLED UNKN
018 "DIA CIRC CONCR			
LEN=0044 INSTALLED UNKN 0041/0067			
1 0 00123 0 00 0082+43 008217 FT		008216 FT	1 0 00123 0 00 0082+43
CLEAR SPRING RD			CLEAR SPRING RD
(SR4038 SEG 0050/0000)			(SR4038 SEG 0050/0000)
LENGTH(AH 2161 BK 1778) 0041/0000		0040/0000	LENGTH(AH 2114 BK 1737)
			015 "DIA CIRC CONCR
		0030/1481	LEN=0040 INSTALLED UNKN
BMSEN 66/0015/0030/1436 0031/1523		0030/1465	BMSEN 66/0015/0030/1436
1 0 00123 0 00 0079+07			1 0 00123 0 00 0079+07
T.N.BR.BERMD			T.N.BR.BERMD
BMSBG 66/0015/0030/1436 0031/1494		0030/1436	BMSBG 66/0015/0030/1436
			015 "DIA CIRC CONCR
		0030/1375	LEN=0040 INSTALLED UNKN
			015 "DIA CIRC CONCR
		0030/1032	LEN=0040 INSTALLED UNKN
024 "DIA CIRC CONCR			
LEN=0050 INSTALLED UNKN 0031/0691			
			018 "DIA CIRC CONCR
		0030/0684	LEN=0054 INSTALLED UNKN
018 "DIA CIRC CONCR			
LEN=0035 INSTALLED UNKN 0031/0036			
			018 "DIA CIRC CONCR
		0030/0006	LEN=0063 INSTALLED UNKN
1 0 00123 0 00 0064+17 006439 FT		006479 FT	1 0 00123 0 00 0064+67
SCOTCH PINE RD			SCOTCH PINE RD
(T865)			(T865)
SCOTCH PINE RD			SCOTCH PINE RD
(T865)			(T865)
LENGTH(AH 1778 BK 3071) 0031/0000		0030/0000	LENGTH(AH 1737 BK 3119)
			015 "DIA CIRC CONCR

DIR: N TOTAL LEN: 8.833 MI. DIST: 08-4 SR: 15
LEFT MUN: FRANKLIN T RIGHT MUN: FRANKLIN T

LEFT	RIGHT
	0020/2985 LEN=0056 INSTALLED UNKN
	018 "DIA CIRC CONCR
	0020/1995 LEN=0040 INSTALLED UNKN
018 "DIA CIRC CONCR LEN=0046 INSTALLED UNKN 0021/1963	
	018 "DIA CIRC CONCR
	0020/1586 LEN=0048 INSTALLED UNKN
018 "DIA CIRC CONCR LEN=0049 INSTALLED UNKN 0021/1558	
	018 "DIA CIRC CONCR
	0020/1037 LEN=0048 INSTALLED UNKN
018 "DIA CIRC CONCR LEN=0040 INSTALLED UNKN 0021/1030	
	018 "DIA CIRC CONCR
	0020/0585 LEN=0056 INSTALLED UNKN
1 0 00123 0 00 0033+81 003368 FT T.BERMUDIAN STRUCTURE LENGTH 12 FT BMSID 66/0015/0020/0000	003360 FT 1 0 00123 0 00 0033+88 T.BERMUDIAN STRUCTURE LENGTH 12 FT BMSID 66/0015/0020/0000
LENGTH(AH 3071 BK 3368) 0021/0000	0020/0000 LENGTH(AH 3119 BK 3360)
	018 "DIA CIRC CONCR
	0010/2892 LEN=0044 INSTALLED UNKN
018 "DIA CIRC CONCR LEN=0040 INSTALLED UNKN 0011/2836	
	018 "DIA CIRC CONCR
	0010/1943 LEN=0046 INSTALLED UNKN
018 "DIA CIRC CONCR LEN=0040 INSTALLED UNKN 0011/1908	
	030 "DIA CIRC CONCR
	0010/1544 LEN=0057 INSTALLED UNKN
036 "DIA CIRC CONCR LEN=0060 INSTALLED UNKN 0011/1501	
	024 "DIA CIRC CONCR
	0010/1044 LEN=0052 INSTALLED UNKN
030 "DIA CIRC CONCR LEN=0050 INSTALLED UNKN 0011/1006	
	018 "DIA CIRC CONCR
	0010/0458 LEN=0075 INSTALLED UNKN
1 0 00123 0 00 0000+00 000000 FT NC BLUE-GRAY HW COUNTY LINE RD (T642) BLUE-GRAY HWY INTER-BK (SR0015 SEG 0501/2092) MFC BEGIN = B	000000 FT 1 0 00123 0 00 0000+00 NC BLUE-GRAY HW COUNTY LINE RD (T642) INTER-BK BLUE-GRAY HW (SR0015 SEG 0500/2206) MFC BEGIN = B BK-ADAMS (01)
LENGTH(AH 3368 BK 0000) 0011/0000	0010/0000 LENGTH(AH 3360 BK 0000)