Straight Line Diagram

Perry
50

January 2020

This document was produced by the Pennsylvania Department of Transportation (PENNDOT) as an internal management tool for State maintained highways and is not to be used for other purposes. The printed information was compiled from the Department's computerized Roadway Management System (RMS) and is subject to change without notice. Use of any or all of the printed information for purposes other than those intended by the Department may not satisfy other accuracy and completeness requirements and the Department does not warrant that such printed information is accurate or complete.

ROADWAY MANAGEMENT SYSTEM

INDEX FOR SR'S LOCATED IN THE COUNTY OF PERRY

SR	BGN PAGE	END PAGE	SR	BGN PAGE	END PAGE	SR	BGN PAGE	END PAGE
0011	1	15	3001	194	194			
0015	16	16	3002	195	197			
0017	17	34	3003	198	198			
0022	35	42	3004	199	201			
0034	43	57	3005	202	203			
0074	58	66	3006	204	206			
0104	67	67	3007	207	208			
0233	68	72	3008	209	211			
0235	73	73	3009	212	212			
0274	74	93	3010	213	213			
0322	94	94	3011	214	215			
0422	95	95	3012	216	217			
0849	96	107	3013	218	219			
0850	108	124	3014	220	220			
1001	125	125	3016	221	222			
1002	126	127	3017	223	224			
1003	128	128	3019	225	227			
1004	129	130	3021	228	228			
1005	131	132	4001	229	229			
1006	133	133	4002	230	233			
1007	134	135	4003	234	235			
1008	136	136	4004	236	237			
1009	137	137	4005	238	240			
1010	138	142	4006	241	245			
1011	143	144	4007	246	248			
1012	145	147	4008	249	254			
1013	148	148	4010	255	260			
1014	149	151	4012	261	261			
1015	152	158	8001	262	262			
1016	159	159	8005	263	263			
1017	160	160	8007	264	264			
1018	161	164	8009	265	265			
1019	165	165	8011	266	266			
1020	166	166	9401	267	267			
1021	167	167	9402	268	268			
1022	168	168	9403	269	269			
1023	169	170	9405	270	270			
1024	171	173	9407	271	271			
1025	174	174	9409	272	272			
1026	175	176	9411	273	273			
1028	177	178	9413	274	274			
2001	179	180	9415	275	275			
2002	181	184						
2003	185	186						
2004	187	187						
2005	188	189						
2006	190	190						
2007	191	191						
2009	192	192						
2011	193	193						

pennsylvania
DEPARTMENT OF TRANSPORTATION

December 30, 2019

Pennsylvania State Roads - Straight Line Diagrams

Contained within this document are the 2020 Pennsylvania Straight Line Diagram's (SLD's) for State Routes by county within a particular PennDOT district. At the end of each year, PennDOT takes a snapshot of its current SLD database and creates PDF files from the SLD snapshot. The SLD's are a graphical representation of State Routes (SR's) that PennDOT maintains. The information shown on the SLD's is generated from data found in PennDOT's Roadway Management System (RMS) database. The data from RMS is constantly being updated to match actual roadway inventory data found on Pennsylvania's state highways. PennDOT's SR system is explained briefly in this document along with symbol definitions for each type of roadway feature or attribute found on the SLD. This PDF version of the SLD contains an individual county list of all state roads found in that county. The SR's found on the list are linked to the actual pages that show the individual SLD's. To find an SLD for a particular road that you want, simply point to that road on the SR index list and click on it to jump to the beginning page of that SLD.

If you have any questions or comments concerning information found in this document, please contact Janice L. Arellano, P.E., Chief, Roadway Inventory and Testing Unit, Asset Management Division, Bureau of Maintenance and Operations, by calling (717) 787-7294.

Additional information on state owned highways is available from your local PENNDOT Engineering District Office, RMS Unit, RMS Coordinator.

Straight Line Diagram Disclaimer: This document is for informational purposes only and may be viewed by anyone. No part of the information contained in this document may be altered or redistributed without prior written consent of PENNDOT. Straight Line Diagram information is provided "as is" without warranty of any kind, either expressed or implied. This information could include technical inaccuracies or errors of omission. Changes may be made periodically to the information herein.

Copyright © 2019 by the Commonwealth of Pennsylvania. All rights reserved.

pennsylvania
DEPARTMENT OF TRANSPORTATION

Asset Management Division
Mission Statement

To protect and preserve Pennsylvania's infrastructure by providing meaningful, timely, and accurate pavement and roadway management, design, standards, strategies, inventory and condition, as well as fair, consistent and efficient application of Commonwealth laws and regulations.

CUSTOMER SERVICE RATING FORM

Straight Line Diagram (SLD) – Customer Service Rating

As means to improve customer service, we would like you to rate the product/ service you have received, by circling a "grade" from "A" (excellent) to "E" (fail).

A **B** **C** **D** **E**

If your rating is not an "A," please let us know what we could do better.

_____

_____

_____

_____

_____

Name and Organization (optional)

_____

Thank You.

(Fold along line, and tape or staple together before mailing)

(Cut along dashed line

_____

_____

_____

Bureau of Maintenance and Operations
Asset Management Division – BOMO Annex
907 Elmerton Avenue
Harrisburg, PA 17110
ATTN: Janice Arellano

F-CS-02

PENNSYLVANIA DEPARTMENT OF TRANSPORTATION
Bureau of Maintenance and Operations, Asset Management Division

Location Referencing System (LRS) – Definitions, Uses & Testing

The Department's LRS, implemented in 1987, is the mechanism to designate the State highway network, to define roadway lengths, locations, and route connectivity, and to serve as the basis for the collection, storage, and integration of roadway information.

An LRS key is a unique series of numbers that identifies the location of each point or feature along a State route. The fourteen digit number is an integral part of the Roadway Management System (RMS) where roadway data is stored. 07/4016/0100/0857 is an example of an LRS key, which identifies County (CO) = 07, State Route (SR) = 4016, Segment (SEG) = 0100, and Offset = 0857.

County (CO)

Each of Pennsylvania's sixty-seven counties is identified by a number.

Name	#	Name	#	Name	#	Name	#
Adams	1	Clinton	18	Lackawanna	35	Potter	52
Allegheny	2	Columbia	19	Lancaster	36	Schuylkill	53
Armstrong	3	Crawford	20	Lawrence	37	Snyder	54
Beaver	4	Cumberland	21	Lebanon	38	Somerset	55
Bedford	5	Dauphin	22	Lehigh	39	Sullivan	56
Berks	6	Delaware	23	Luzerne	40	Susquehanna	57
Blair	7	Elk	24	Lycoming	41	Tioga	58
Bradford	8	Erie	25	McKean	42	Union	59
Bucks	9	Fayette	26	Mercer	43	Venango	60
Butler	10	Forest	27	Mifflin	44	Warren	61
Cambria	11	Franklin	28	Monroe	45	Washington	62
Cameron	12	Fulton	29	Montgomery	46	Wayne	63
Carbon	13	Greene	30	Montour	47	Westmoreland	64
Centre	14	Huntingdon	31	Northampton	48	Wyoming	65
Chester	15	Indiana	32	Northumberland	49	York	66
Clarion	16	Jefferson	33	Perry	50	Philadelphia	67
Clearfield	17	Juniata	34	Pike	51		

State Route (SR)

State Routes (SR's) are identified by four-digit numbers. SR numbers are assigned as follows:

1. Traffic Routes: Routes designated as Interstates, US or PA Routes 0001-0999
2. Quadrant Routes (Non-Traffic Routes) 1001-4999
3. Relocated Traffic Routes 6000-6999
4. Turned Back, Abandoned, or Null Routes 7000-7999
5. Interchanges 8001-8999
6. WYE's 9101-9199
7. Rest Areas 9201-9299
8. Truck Escape Ramps 9301-9399
9. Others 9401-9499

Even/Odd Convention: Even numbers are typically given to SR's in the East/West direction, and odd numbers to SR's that run North/South. This convention applies to Interstate Routes (except those that are Beltways or Spurs), and Quadrant Routes. This convention may or may not apply to PA or US Traffic Routes.

Hierarchy: If two or more traffic routes occupy the same section of roadway, the SR number is based on the "higher" type route, according to the following hierarchy. If the traffic routes are the same hierarchy class, then the SR number is assigned the lower numbered traffic route (Figure 1).

1. Interstates
2. U.S. Routes
3. PA Routes
4. Quadrant Routes

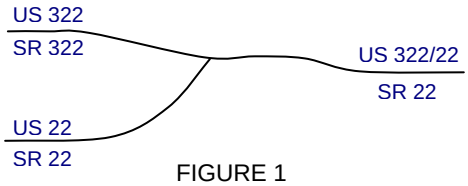

FIGURE 1

Other Numbering Conventions:

1. The first digit of a quadrant route is based on which quadrant of the county the route is located, as shown in the following diagram (Figure 2).
2. The last three digits of a Relocated Traffic Route are the same as the Traffic Route that was relocated.
3. Interchanges are numbered sequentially. Odd numbers are given to interchanges along SR's in the North/South direction; even numbers are given to interchanges along SR's in the East/West direction (Figure 3).
4. WYE's are given odd numbers if the connecting SR is odd numbered, and even numbers if the connecting SR is even numbered.
5. Rest Areas or Truck Escape Ramps are given odd numbers if they connect to the Southbound or Westbound side of an SR, and even numbers if they connect to the Northbound or Eastbound side.

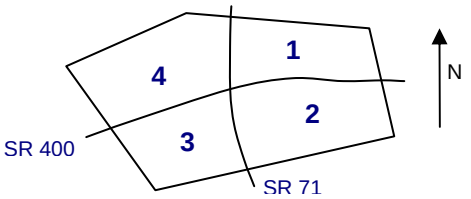

FIGURE 2

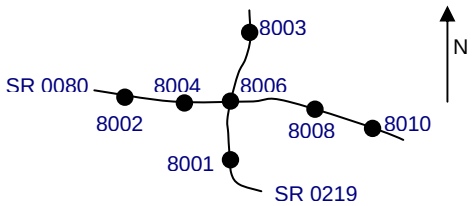

FIGURE 3

Segment (SEG)

State routes are divided into segments, which are approximately one-half mile long, and are identified by a four-digit number. Segment begin and end points are placed at physical features where possible. Segment numbers increase in the North or East direction, and typically by 10's (Figure 4). Segments are even numbered on undivided roadways, and in the Northbound or Eastbound direction of divided roadways. Segments are odd numbered in the Southbound or Westbound direction of divided roadways (Figure 5). Interstate segments are associated with the mile posts (Figure 6).

<u>Undivided Roadways</u>

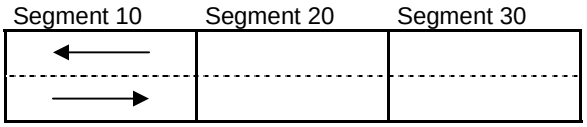

FIGURE 4

<u>Divided Roadways</u>

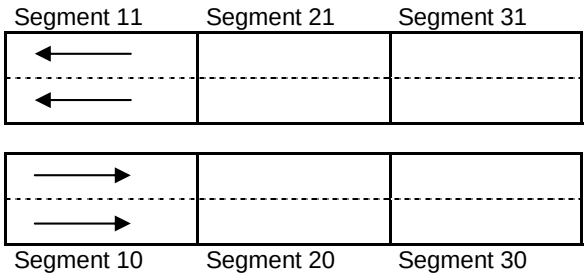

FIGURE 5

<u>Interstate Roadways</u>

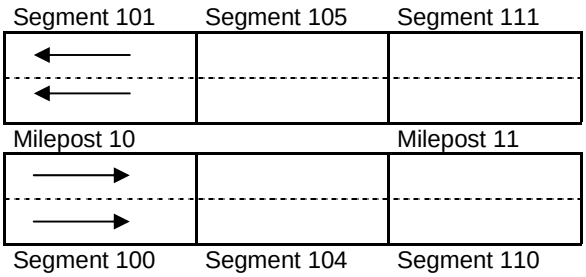

FIGURE 6

Turned Back, Abandoned, and Null Segments are given numbers in the range of 7000-7999. For two coincident State routes, the route with "lower" hierarchy is "nulled."

Segment numbering restarts on Traffic Routes at County boundaries, except Interstates (Figure 7).

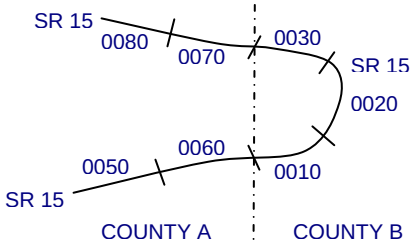

FIGURE 7

Offset

The offset, a subdivision of the segment, is the distance (in feet) from the beginning of the segment, expressed as a four-digit number. Offsets are measured in the increasing segment direction.

Segment Markers

Segment markers, which allow for easy identification of the LRS location on the State highway system, indicate the State route and segment number at the point that each segment is entered. If the beginning of a segment occurs at a physical feature, then the point of reference is at the physical feature and not the sign. At intersections, signs are used to identify beginning or ending State routes or segments.

Users of the LRS

Locations of all intersections, structures, and other points of interest are field verified and inventoried in the RMS. This information can be displayed on Straight Line Diagrams (SLD's) which can be viewed in the RMS, or hardcopy form. SLD books are refreshed and printed annually for distribution to the Department's District and County offices, as well as too many external entities.

A list of those within the Department that use the LRS to identify locations in the RMS and in the field includes personnel from the following organizations: Pavement Testing, County Maintenance, Traffic, Design, Surveys, Construction, Bridge, Permits, Crash Review, Planning and Programming, Posted & Bonded Roads, Tort Liability, and Emergency Management.

Users outside the Department include: County & Municipal governments, County 911, Planning Commissions, Federal Highway Administration, State & Local Police, Local Emergency Management, Delivery Services (UPS, Fed Ex, etc.), Fire Departments, Utility Companies, Contractors, and Consultants.

Without segment markers located in the field, all of these users would have to rely solely on the SLD, which would be extremely cumbersome at best and impossible for some.

Verification, QA & QC

In order to assure that LRS information is indicated properly in the RMS, on SLD's, and in the field, LRS Quality Assurance (QA) and Quality Commitment (QC) programs are performed each year. The Bureau of Maintenance and Operations, Asset Management Division, Roadway Inventory & Testing Unit (RITU) performs all Statewide QC testing. Field verification and QA is also performed by RITS, except in Engineering Districts 2-0, 11-0, and 12-0, where it is done "in-house." Each Engineering District is responsible for its own LRS completeness and maintenance with respect to the RMS.

Twenty percent of each county is field tested annually as part of the QA program, and five percent of each county is tested for the annual QC program. The goal of the QC program is to maintain at least 90% accuracy between the RMS and the actual field locations of highway features. Annual QC ratings are developed and reported to the Engineering Districts.

Field testing is performed by two-person teams (a permanent employee that operates the test, and a temporary employee that drives the device) with the use of vans equipped with an on-board computer and a Data Measurement Subsystem. Testing is typically performed during the months of April through November.

Vehicle location and roadway features are displayed on the van's computer screen in SLD format, and the software accepts operator inputs verifying or modifying roadway feature locations, as well as comments. Though the system can function at greater speed, test speeds are typically less than 25 mph to ensure accuracy.

There are five categories of information that is verified and/or modified:

1. State Route Length
2. Segment Length
3. Roadway Geometry (lane count, pavement & shoulder types & widths)
4. Intersecting Feature Location (intersections & bridges)
5. Segment Marker Location

STRAIGHT LINE DIAGRAM (SLD) ANNUAL REFRESH ATTRIBUTE KEY

SEGMENT MARKER	AHEAD LEFT INTER STATE OWNED	RAILROAD CROSSING	INTERSTATE MILEPOST
TURNBACK	AHEAD LEFT INTER NON-STATE	RAILROAD OVER-PASS	MFC BEGIN
NULL	AHEAD RIGHT INTE STATE OWNED	OVER-PASS	MUNICIPAL BOUNDARY
UNDIVIDED HIGHWAY	AHEAD RIGHT INTE NON-STATE	BRIDGE END	VILLAGE BEGIN
PHYSICALLY DIVIDED	BACK LEFT INTER STATE OWNED	BRIDGE BEGIN	AH - LENGTH FORWARD TO NEXT SEGMENT BEGIN BK - LENGTH BACK WARD TO PREVIOUS SEGMENT BEGIN
PAINT DIVIDED	BACK LEFT INTER NON-STATE	TUNNEL	
INTERSECTION AHEAD	BACK RIGHT INTER STATE OWNED	SIGN STRUCTURE	MFC - MAINTENANCE FUNCTIONAL CLASS A = INTERSTATE B = EXPRESSWAY AND/OR PRINCIPLE ARTERIAL C = MINOR ARTERIAL D = COLLECTOR E = LOCAL ACCESS F = INTERCHANGE RAMP
INTERSECTION BACK	BACK RIGHT INTER NON-STATE	RBR P3 BRIDGE	
REFERENCE AHEAD/BACK	T-LEFT INTERSEC STATE OWNED	RETAINING WALL	
DIVIDED CONNECTOR	T-LEFT INTERSEC NON-STATE	BRIDGE/CULVERT UNDER FILL	NULL AND TURNBACK SEGMENTS ARE DISPLAYED IN THE DEPARTMENT"S ROADWAY MANAGEMENT SYSTEM (RMS) AS 100 FEET IN LENGTH. ACTUAL SEGMENT AND SECTION LENGTHS MAY VARY SIGNIFICANTLY
CROSS INTERSEC STATE OWNED	T-RIGHT INTERSEC STATE OWNED	PIPE (STAMPP)	
CROSS INTERSEC NON-STATE	T-RIGHT INTERSEC NON-STATE	ROTARY INTERSEC	

STRAIGHT LINE DIAGRAM (SLD) ANNUAL REFRESH ATTRIBUTE KEY

ROAD CLOSED	POI POINT OF INTEREST	BRIDGE CLOSED	P BRIDGE POSTED
M MONITORING SITE	TRAFFIC SIGNAL	W RWIS SITE	NC - STREET NAME CHANGE

DIR: B TOTAL LEN: .102 MI. DIST: 08-9 SR: 9415
LEFT MUN: LIVERPOOL TOWNSHIP T RIGHT MUN: LIVERPOOL TOWNSHIP T

```
000540 FT                    000540 FT
                             INTER-AHD  SUSQUEHANNA  TR
                             0020/0251  (SR0011  SEG  0591/0215)
000289 FT                    000289 FT  2  0  00000  0  00  0011+40
                                        SR  0104  SH
                                        (SR0104  SEG  0010/0342)
                           S 0020/0000  LENGTH(AH  0251  BK  0289)

                                        SR  0104  SH
                             0010/0289  (SR0104  SEG  0010/0362)
000000 FT                    000000 FT  2  0  00000  0  00  0010+00
                                   NC  JUGHANDLE  X  RD
                             INTER-BK   SUSQUEHANNA  TR
                                        (SR0011  SEG  0591/0335)
                                        MFC  BEGIN  =  F
                           S 0010/0000  LENGTH(AH  0289  BK  0000)
```

DIR: N TOTAL LEN: .080 MI. DIST: 08-9 SR: 9413
LEFT MUN: LIVERPOOL TOWNSHIP T RIGHT MUN: LIVERPOOL TOWNSHIP T

000420 FT

000000 FT

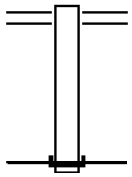

```
000420 FT SUSQUEHANNA TR
          (SR0011 SEG 0531/0303)
0010/0420 (SR0011 SEG 0530/0297)
000000 FT 2 0 00000 0 00 0010+00
     NC JUGHANDLE W
INTER-BK  SUSQUEHANNA TR
          (SR0011 SEG 0531/0592)
          MFC BEGIN = F
S 0010/0000 LENGTH(AH 0420 BK 0000)
```

DIR: N TOTAL LEN: .054 MI. DIST: 08-9 SR: 9411
LEFT MUN: LIVERPOOL B RIGHT MUN: LIVERPOOL B

000285 FT

000000 FT

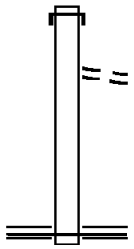

000285 FT
INTER-AHD SUSQUEHANNA TR
0010/0285 (SR0011 SEG 0481/2354)
FRONT ST
0010/0066 (TWP)
000000 FT 2 0 00000 0 00 0010+00
NC JUGHANDLE V
SUSQUEHANNA TR
(SR0011 SEG 0480/2543)
(SR0011 SEG 0481/2550)
MFC BEGIN = F
S 0010/0000 LENGTH(AH 0285 BK 0000)

DIR: N TOTAL LEN: .062 MI. DIST: 08-9 SR: 9409
LEFT MUN: BUFFALO TOWNSHIP T RIGHT MUN: BUFFALO TOWNSHIP T

000326 FT

000000 FT

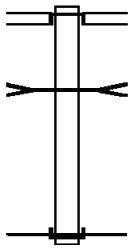

```
000326 FT
INTER-AHD  ORCHARD RD
           (T507)
           RED HILL RD
0010/0326  (SR0034 SEG 0640/2677)
           TR. SUSQUE R
           STRUCTURE LENGTH  12 FT
0010/0266  BMSID 50/0011/0460/0955
000000 FT  2 0 00000 0 00 0010+00
      NC JUGHANDLE U RD
INTER-BK   SUSQUEHANNA TR
           (SR0011 SEG 0461/1166)
           MFC BEGIN = F
S 0010/0000 LENGTH(AH 0326 BK 0000)
```

DIR: N TOTAL LEN: .133 MI. DIST: 08-9 SR: 9407
LEFT MUN: BUFFALO TOWNSHIP T RIGHT MUN: BUFFALO TOWNSHIP T

```
000704 FT                    000704 FT
                          REF-AHD    SUSQUEHANNA TR
                          0020/0337  (SR0011 SEG 0431/2625)
000367 FT                    000367 FT  0 0 00000 0 00 0000+00
                                        CHERRY RD
                                        (T559)
                          0020/0000  LENGTH(AH 0337 BK 0367)

                                        CHERRY RD
                          0010/0367  (T559)
000000 FT                    000000 FT  0 0 00000 0 00 0000+00
                                NC JUGHANDLE F RD
                          REF-BK     SUSQUEHANNA TR
                                        (SR0011 SEG 0431/2653)
                                        MFC BEGIN = F
                          0010/0000  LENGTH(AH 0367 BK 0000)
```

DIR: S TOTAL LEN: .140 MI. DIST: 08-9 SR: 9405
LEFT MUN: BUFFALO TOWNSHIP T RIGHT MUN: BUFFALO TOWNSHIP T

```
000737 FT                    000737 FT
                             INTER-AHD  SUSQUEHANNA  TR
                             0020/0353  (SR0011  SEG  0401/1750)
000384 FT                    000384 FT  0  0  00000  0  00  0000+00
                                        BUCKS  VALLEY  RD
                                        (SR1020  SEG  0020/1476)
                           S 0020/0000  LENGTH(AH  0353  BK  0384)

                                        MEADOW  GROVE  RD
                             0010/0384  (SR1020  SEG  0020/1476)
000000 FT                    000000 FT  0  0  00000  0  00  0000+00
                                   NC  JUGHANDLE  C  RD
                             INTER-BK   SUSQUEHANNA  TR
                                        (SR0011  SEG  0401/1836)
                                        MFC  BEGIN  =  F
                           S 0010/0000  LENGTH(AH  0384  BK  0000)
```

DIR: S TOTAL LEN: .118 MI. DIST: 08-9 SR: 9403
LEFT MUN: BUFFALO TOWNSHIP T RIGHT MUN: BUFFALO TOWNSHIP T

000623 FT

TO 0011/0381 SH
(CONN)
SUSQUEHANNA TR
(SR0011 SEG 0380/1615)

0010/0330

0010/0320
000000 FT

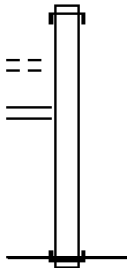

000623 FT
INTER-AHD SUSQUEHANNA TR
0010/0623 (SR0011 SEG 0381/1336)

000000 FT 0 0 00000 0 00 0000+00
NC JUGHANDLE B RD
INTER-BK SUSQUEHANNA TR
(SR0011 SEG 0381/1906)
MFC BEGIN = F
0010/0000 LENGTH(AH 0623 BK 0000)

DIR: E TOTAL LEN: .104 MI. DIST: 08-9 SR: 9402
LEFT MUN: HOWE TOWNSHIP T RIGHT MUN: HOWE TOWNSHIP T

000550 FT

000000 FT

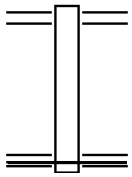

000550 FT RED HILL RD
0010/0550 (SR0034 SEG 0480/0503)
000000 FT 0 0 00000 0 00 0000+00
NC PARK AND RIDE RD
RED HILL RD
(SR0034 SEG 0480/0642)
MFC BEGIN = F
S 0010/0000 LENGTH(AH 0550 BK 0000)

DIR: S TOTAL LEN: .096 MI. DIST: 08-9 SR: 9401
LEFT MUN: WATTS T RIGHT MUN: WATTS T

```
000509 FT                    000509 FT SUSQUEHANNA TR
                                       (SR0011 SEG 0330/2225)
                             0010/0509 (SR0011 SEG 0331/2204)
000000 FT                    000000 FT 0 0 00000 0 00 0000+00
                                   NC JUGHANDLE A RD
                             INTER-BK  SUSQUEHANNA TR
                                       (SR0011 SEG 0331/2598)
                                       MFC BEGIN = F
                           S 0010/0000 LENGTH(AH 0509 BK 0000)
```

DIR: S TOTAL LEN: .676 MI. DIST: 08-9 SR: 8011
LEFT MUN: GREENWOOD TOWNSHIP T RIGHT MUN: GREENWOOD TOWNSHIP T

```
003568 FT                    003568 FT
                             INTER-AHD WILLIAM PENN HW
                             0750/0679 (SR0022 SEG 0050/2529)

002889 FT                    002889 FT 1 0 01033 2 09 0000+00
                                   NC RAMP E-1 RD
                                         MARKET ST
                                         (SR1015 SEG 0250/0000)
                           S 0750/0000 LENGTH(AH 0679 BK 1061)

                                         MARKET ST
                             0500/1061 (SR1015 SEG 0250/1031)

001828 FT                    001828 FT 1 0 01033 2 10 0000+00
                                   NC RAMP E-2 RD
                             INTER-BK  WILLIAM PENN HW
                                         (SR0022 SEG 0051/1992)
                           S 0500/0000 LENGTH(AH 1061 BK 0896)

                             INTER-AHD WILLIAM PENN HW
                             0250/0896 (SR0022 SEG 0041/2329)

000932 FT                    000932 FT 1 0 01033 2 12 0000+00
                                   NC RAMP E-4 RD
                                         MARKET ST
                                         (SR1015 SEG 0250/1508)
                           S 0250/0000 LENGTH(AH 0896 BK 0932)

                                         MARKET ST
                             0010/0932 (SR1015 SEG 0250/0559)

000000 FT                    000000 FT 1 0 01033 2 11 0013+44
                                   NC RAMP E-3 RD
                             INTER-BK  WILLIAM PENN HW
                                         (SR0022 SEG 0050/0570)
                                         MFC BEGIN = F
                           S 0010/0000 LENGTH(AH 0932 BK 0000)
```

DIR: S TOTAL LEN: .690 MI. DIST: 08-9 SR: 8009
LEFT MUN: HOWE TOWNSHIP T RIGHT MUN: HOWE TOWNSHIP T

003644 FT

003644 FT
INTER-AHD 28TH DIVISION HW
0750/0906 (SR0022 SEG 0150/0770)

FROM 0034/0470 SH
(CONN)

0750/0158
002738 FT

002738 FT 1 0 01033 2 03 0017+48
NC RAMP D-1 RD
INTER-BK CARLISLE ST
(SR0034 SEG 0470/1290)
S 0750/0000 LENGTH(AH 0906 BK 0719)

CARLISLE ST
0500/0719 (SR0034 SEG 0480/0240)
TO 0034/0480 SH
0500/0647 (CONN)

002019 FT

002019 FT 1 0 01033 2 04 0000+00
NC RAMP D-2 RD
INTER-BK 28TH DIVISION HW
(SR0022 SEG 0161/0477)
S 0500/0000 LENGTH(AH 0719 BK 0910)

INTER-AHD 28TH DIVISION HW
0250/0910 (SR0022 SEG 0141/0839)

FROM 0034/0480 SH
(CONN)

0250/0131
001109 FT

001109 FT 1 0 01033 2 06 0017+65
NC RAMP D-3 RD
INTER-BK CARLISLE ST
(SR0034 SEG 0480/0267)
S 0250/0000 LENGTH(AH 0910 BK 1109)

RED HILL RD
0010/1109 (SR0034 SEG 0470/1307)
TO 0034/0470 SH
0010/1014 (CONN)

000000 FT

000000 FT 1 0 01033 2 05 0015+79
NC RAMP D-4 RD
INTER-BK 28TH DIVISION HW
(SR0022 SEG 0140/0072)
MFC BEGIN = F
S 0010/0000 LENGTH(AH 1109 BK 0000)

DIR: N TOTAL LEN: .574 MI. DIST: 08-9 SR: 8007
LEFT MUN: BUFFALO TOWNSHIP T RIGHT MUN: BUFFALO TOWNSHIP T

```
003033 FT                    003033 FT
                             INTER-AHD WILLIAM PENN HW
                             0750/2175 (SR0022 SEG 0230/2186)

                             0750/0105 BMSEN 50/8007/0750/0085
                                       1 0 00275 0 01 0233+78
                                       BOARD RUN
                             0750/0085 BMSBG 50/8007/0750/0085
000858 FT                    000858 FT 1 0 00275 0 01 0202+19
                                  NC RAMP C-1 RD
                                       MEADOW GROVE RD
                                       (SR1020 SEG 0010/0000)
                             INTER-BK  JUNIATA PY
                                       (SR1015 SEG 0040/0000)
                             S 0750/0000 LENGTH(AH 2175 BK 0858)

                                       MEADOW GROVE RD
                             0500/0858 (SR1020 SEG 0010/0444)
                             0500/0727 BMSEN 50/8007/0500/0650
                                       1 0 01033 2 00 0010+74
                                       BOARD RUN
                             0500/0705 BMSBG 50/8007/0500/0650
000000 FT                    000000 FT 1 0 01033 2 00 0000+00
                                  NC RAMP C-2 RD
                             INTER-BK  WILLIAM PENN HW
                                       (SR0022 SEG 0231/0971)
                                       MFC BEGIN = F
                             S 0500/0000 LENGTH(AH 0858 BK 0000)
```

DIR: E TOTAL LEN: .422 MI. DIST: 08-9 SR: 8005
LEFT MUN: WATTS T RIGHT MUN: WATTS T

```
002228 FT                    002228 FT
                             INTER-AHD WILLIAM PENN HW
                             0750/0423 (SR0022 SEG 0280/1009)
                                       TR JUNIATA R
                                       STRUCTURE LENGTH   10 FT
                             0750/0217 BMSID 50/0022/0280/0847
001805 FT                    001805 FT 1 0 00000 0 00 0000+00
                                   NC TO 22 EB RAMP RD
                             INTER-BK  HUGGINS RD
                                       (SR1028 SEG 0010/0000)
                           S 0750/0000 LENGTH(AH 0423 BK 0655)

                                       HUGGINS RD
                             0500/0655 (SR1028 SEG 0010/0244)
                                       TR JUNIATA R
                                       STRUCTURE LENGTH   10 FT
                             0500/0530 BMSID 50/0022/0280/0847
001150 FT                    001150 FT 1 0 01033 0 00 0000+00
                                   NC RAMP B-1 RD
                             INTER-BK  WILLIAM PENN HW
                                       (SR0022 SEG 0281/0699)
                           S 0500/0000 LENGTH(AH 0655 BK 0769)

                             INTER-AHD WILLIAM PENN HW
                             0250/0769 (SR0022 SEG 0271/1861)

000381 FT                    000381 FT 1 0 01033 2 01 0000+00
                                   NC RAMP B-2 RD
                                       HUGGINS RD
                                       (SR1028 SEG 0010/0244)
                           S 0250/0000 LENGTH(AH 0769 BK 0381)

                             INTER-AHD HUGGINS RD
                             0010/0381 (SR1028 SEG 0010/0000)
000000 FT                    000000 FT 1 0 00000 0 00 0000+00
                                   NC FROM 22 EB RAMP RD
                             INTER-BK  WILLIAM PENN HW
                                       (SR0022 SEG 0280/0203)
                                       MFC BEGIN = F
                           S 0010/0000 LENGTH(AH 0381 BK 0000)
```

DIR: N TOTAL LEN: .423 MI. DIST: 08-9 SR: 8001
LEFT MUN: DUNCANNON B RIGHT MUN: DUNCANNON B

```
002236 FT                    002236 FT
                             INTER-AHD SUSQUEHANNA TR
                             0750/0626 (SR0011 SEG 0210/1025)

001610 FT                    001610 FT 1 0 00030 2 03 0000+00
                                  NC ON RAMP RD
                                        MARKET ST
                                        (SR0274 SEG 0760/3745)
                           S 0750/0000 LENGTH(AH 0626 BK 0405)

                                        BLOOMFIELD RD
                             0500/0405 (SR0274 SEG 0760/3612)
001205 FT                    001205 FT 1 0 00030 2 02 0000+00
                                  NC OFF RAMP RD
                             INTER-BK  SUSQUEHANNA TR
                                        (SR0011 SEG 0211/0903)
                           S 0500/0000 LENGTH(AH 0405 BK 0352)

                             INTER-AHD SUSQUEHANNA TR
                             0250/0352 (SR0011 SEG 0201/0793)
000853 FT                    000853 FT 1 0 00030 2 00 0000+00
                                  NC VALLEY ST RAMP RD
                                        SUSQUEHANNA AV
                                        (SR2009 SEG 0010/0000)
                                        INN RD
                                        (T310)
                             INTER-BK  MOUNTAIN ST
                                        (T522)
                           S 0250/0000 LENGTH(AH 0352 BK 0853)

                             INTER-AHD FISHER ST
                                        (T523)
                                        SUSQUEHANNA AV
                             0010/0853 (SR2009 SEG 0010/0405)
                                        TO 2009/0010 SH
                             0010/0759 (CONN)
                                        US 11&15 (NB)
                             0010/0640 OP ID 50/0011/0200/1230
000000 FT                    000000 FT 1 0 00030 2 01 0000+00
                                  NC FISHER ST RAMP RD
                             INTER-BK  SUSQUEHANNA TR
                                        (SR0011 SEG 0200/0735)
                                        MFC BEGIN = F
                           S 0010/0000 LENGTH(AH 0853 BK 0000)
```

DIR: B TOTAL LEN: .175 MI. DIST: 08-9 SR: 4012
LEFT MUN: JUNIATA TOWNSHIP T RIGHT MUN: JUNIATA TOWNSHIP T

000926 FT

HOMINY RIDGE WEST RD
(T487)

0010/0202
000000 FT

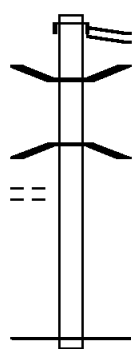

000926 FT
INTER-AHD CREEK RD
(SR0849 SEG 0160/1213)
CREEK RD
0010/0926 (SR0849 SEG 0160/1213)

0010/0268 BMSEN 50/4012/0010/0254
2 0 50052 0 00 0002+58
T BUFFALO CK
0010/0254 BMSBG 50/4012/0010/0254

000000 FT 2 0 50052 0 00 0000+00
NC CAMPBELL RD
REF-BK CREEK DR
(T520)
MFC BEGIN = E
0010/0000 LENGTH(AH 0926 BK 0000)

DIR: B TOTAL LEN: 11.917 MI. DIST: 08-9 SR: 4010
LEFT MUN: OLIVER T RIGHT MUN: OLIVER T

KEYSTONE WY (SR0034 SEG 0400/0000)	062924 FT 0240/3333		062924 FT KEYSTONE WY 0240/3333 (SR0034 SEG 0400/0000) 0240/3273 BMSEN 50/4010/0240/3227 2 0 50035 0 02 0258+25 LIT.BUFF.CK. 0240/3227 BMSBG 50/4010/0240/3227 0240/2830 (APRA) PENNSY SUPPLY DR
	059591 FT		059591 FT 2 0 50035 0 02 0226+08 5 0240/0000 LENGTH(AH 3333 BK 2345) OLIVER 0230/1293 JUNIATA TOWNSHIP T

DIR: B TOTAL LEN: 11.917 MI. DIST: 08-9 SR: 4010
LEFT MUN: OLIVER T RIGHT MUN: OLIVER T

	057246 FT			057246 FT 2 0 50035 0 02 0200+59 S 0230/0000 LENGTH(AH 2345 BK 2463)
	054783 FT			054783 FT 2 0 50035 0 02 0176+97 S 0220/0000 LENGTH(AH 2463 BK 3834)
LITTLE BUFFALO STATE PS (PARK)	0210/2940	==		
GILL HILL RD (SR1011 SEG 0040/0000)	0210/2636	==	==	STATE PARK RD 0210/2636 (SR1011 SEG 0040/0000)
LAKEVIEW RD (T423)	0210/2100	==		
	050949 FT			050949 FT 2 0 50035 0 01 0139+58 S 0210/0000 LENGTH(AH 3834 BK 1977)
	048972 FT			048972 FT 2 0 50035 0 01 0119+49 S 0200/0000 LENGTH(AH 1977 BK 2398)
BLACKHILL RD (T408)	0190/1067	==		
	046574 FT			046574 FT 2 0 50035 0 01 0095+51 SWIMMING POOL RD (PARK)
			==	S 0190/0000 LENGTH(AH 2398 BK 2326)

DIR: B TOTAL LEN: 11.917 MI. DIST: 08-9 SR: 4010
LEFT MUN: JUNIATA TOWNSHIP T RIGHT MUN: JUNIATA TOWNSHIP T

044248 FT

044248 FT 2 0 50035 0 01 0072+25
0180/0000 LENGTH(AH 2326 BK 1332)
0170/0925 BMSEN 50/4010/0170/0876
2 0 50035 0 01 0067+92
LIT.BUFF.CK.
BMSBG 50/4010/0170/0876
JUNIATA TOWNSHIP
0170/0876 CENTRE TOWNSHIP T

042916 FT

042916 FT 2 0 50035 0 01 0059+16
0170/0000 LENGTH(AH 1332 BK 2938)

039978 FT

039978 FT 2 0 50035 0 01 0029+54
0160/0000 LENGTH(AH 2938 BK 2954)

037024 FT

037024 FT 2 0 50035 0 00 0000+00
COLD STORAGE RD
(SR4005 SEG 0060/0178)
NC LITTLE BUFFALO RD
INTER-BK COLD STORAGE RD
(SR4005 SEG 0060/0178)
0150/0000 LTH AH 002954 BK 000100

037024 FT

037024 FT
7142/0000 LTH AH 000100 BK 002213
INTER-AHD COLD STORAGE RD
0140/2213 (SR4005 SEG 0060/0602)

COLD STORAGE RD
(SR4005 SEG 0060/0602) 0140/2213

034811 FT

034811 FT 2 0 50048 0 00 0125+47
0140/0000 LENGTH(AH 2213 BK 2594)

DIR: B TOTAL LEN: 11.917 MI. DIST: 08-9 SR: 4010
LEFT MUN: CENTRE TOWNSHIP T RIGHT MUN: CENTRE TOWNSHIP T

	032217 FT		032217 FT 2 0 50048 0 00 0099+66
			0130/0000 LENGTH(AH 2594 BK 2389)
			0120/1811 BMSEN 50/4010/0120/1795
			2 0 50048 0 00 0093+72
			LUTMUN RUN
			0120/1795 BMSBG 50/4010/0120/1795
			CHURCH RD
		==	0120/1612 (T372)
	029828 FT		029828 FT 2 0 50048 0 00 0075+77
			0120/0000 LENGTH(AH 2389 BK 2779)
2 0 50048 0 00 0050+07	027049 FT		027049 FT
BUTTONWOOD RD			
(T372)	0110/0000	==	0110/0000 LENGTH(AH 2779 BK 2416)
			CENTRE TOWNSHIP
			0100/2343 JUNIATA TOWNSHIP T
			JUNIATA TOWNSHIP
			0100/2199 CENTRE TOWNSHIP T
	024633 FT		024633 FT 2 0 50048 0 00 0025+71
			0100/0000 LENGTH(AH 2416 BK 2571)

DIR: B TOTAL LEN: 11.917 MI. DIST: 08-9 SR: 4010
LEFT MUN: CENTRE TOWNSHIP T RIGHT MUN: CENTRE TOWNSHIP T

022062 FT

022062 FT 2 0 50048 0 00 0000+00
MANNSVILLE RD
(SR4003 SEG 0060/1838)
0090/0000 LENGTH(AH 2571 BK 3343)

018719 FT

018719 FT 2 0 50011 0 00 0396+51
DUNKLEBERGER RD
(T368)
0080/0000 LENGTH(AH 3343 BK 2593)

CENTRE TOWNSHIP
0070/1395 SAVILLE T

016126 FT

016126 FT 2 0 50011 0 00 0369+13
0070/0000 LENGTH(AH 2593 BK 2975)

013151 FT

013151 FT 2 0 50011 0 00 0339+38
0060/0000 LENGTH(AH 2975 BK 2336)

2 0 50011 0 00 0316+02 010815 FT
FOOSE RIDGE RD
(T356) 0050/0000

010815 FT JACKSON HOLLOW RD
(T360)
0050/0000 LENGTH(AH 2336 BK 2065)

DIR: B TOTAL LEN: 11.917 MI. DIST: 08-9 SR: 4010
LEFT MUN: SAVILLE T RIGHT MUN: SAVILLE T

008750 FT

008750 FT 2 0 50011 0 00 0295+37
0040/0000 LENGTH(AH 2065 BK 2522)

0030/0243 BMSEN 50/4010/0030/0227
2 0 50011 0 00 0272+42
TR.BUFF.CK.
0030/0227 BMSBG 50/4010/0030/0227
DUM RD
0030/0070 (T348)
006228 FT

2 0 50011 0 00 0270+15 006228 FT
PEACH RIDGE RD
(T349) 0030/0000

0030/0000 LENGTH(AH 2522 BK 3395)

002833 FT

002833 FT 2 0 50011 0 00 0235+75
0020/0000 LENGTH(AH 3395 BK 2833)

CLOUSE LN
(T201) 0010/1965

0010/1249 BMSEN 50/4010/0010/1232
2 0 50011 0 00 0219+91
TR BUFFALO
0010/1232 BMSBG 50/4010/0010/1232

000000 FT

000000 FT 2 0 50011 0 00 0207+42
NC ERLY RD
VETERANS WY
(SR0074 SEG 0260/0000)
INTER-BK ROCK HOLLOW RD
(T407)
MFC BEGIN = D
0010/0000 LENGTH(AH 2833 BK 0000)

DIR: B TOTAL LEN: 11.118 MI. DIST: 08-9 SR: 4008
LEFT MUN: NEWPORT B RIGHT MUN: NEWPORT B

058702 FT

FOURTH ST
(SR0849 SEG 0300/2270) 0250/0523

058179 FT

UNKNOWN AL

058702 FT
INTER-AHD MARKET ST
(SR0034 SEG 0430/0000)
FOURTH ST
0250/0523 (SR0034 SEG 0430/0000)
UNKNOWN AL
0250/0354 (BORO)
FIFTH ST
0250/0173 (BORO)
058179 FT 2 0 50002 0 01 0583+44
NC MARKET ST
UNKNOWN AL
(BORO)
S 0250/0000 LENGTH(AH 0523 BK 1458)

DIR: B TOTAL LEN: 11.118 MI. DIST: 08-9 SR: 4008
LEFT MUN: NEWPORT B RIGHT MUN: NEWPORT B

(BORO)	0240/1046		
UNKNOWN AL			
(BORO)	0240/0912		
WALNUT ST			
(BORO)	0240/0764		
SIXTH ST			
(BORO)	0240/0600		
	056721 FT		056721 FT 2 0 50002 0 01 0568+80
			NEWPORT
			OLIVER T
		S	0240/0000 LENGTH(AH 1458 BK 2559)
			LEGION RD
			0230/2004 (T456)
	054162 FT		054162 FT 2 0 50002 0 01 0550+16
		S	0230/0000 LENGTH(AH 2559 BK 2105)
2 0 50002 0 01 0522+16	052057 FT		052057 FT
CEMETERY RD			
(T481)	0220/0000	S	0220/0000 LENGTH(AH 2105 BK 1201)
	050856 FT		050856 FT 2 0 50002 0 01 0510+15
		S	0210/0000 LENGTH(AH 1201 BK 3202)
			OLIVER
			0200/3189 JUNIATA TOWNSHIP T
2 0 50002 0 01 0477+90	047654 FT		047654 FT GILL HILL RD
APPLE HOUSE RD			(SR1011 SEG 0050/2200)
(T422)	0200/0000	S	0200/0000 LENGTH(AH 3202 BK 3295)

DIR: B TOTAL LEN: 11.118 MI. DIST: 08-9 SR: 4008
LEFT MUN: JUNIATA TOWNSHIP T RIGHT MUN: JUNIATA TOWNSHIP T

2 0 50002 0 01 0443+33 NUMER RD (T424)	044359 FT 0190/0000	==	==	044359 FT LAKE VEIW RD (T423) 0190/0000 LENGTH(AH 3295 BK 1942)	
	042417 FT			042417 FT 2 0 50002 0 01 0423+91 0180/0000 LENGTH(AH 1942 BK 2346)	
	040071 FT			040071 FT 2 0 50002 0 01 0400+45 0170/0000 LENGTH(AH 2346 BK 2333)	
RINGNECK DR (T375)	0160/0610	==			
	037738 FT			037738 FT 2 0 50002 0 01 0377+12 GOUGH LN (T493)	
			==	0160/0000 LENGTH(AH 2333 BK 2663)	
STERLING LN (T494)	0150/1802	==			
	035075 FT			035075 FT 2 0 50002 0 01 0350+71 0150/0000 LENGTH(AH 2663 BK 3201)	

DIR: B TOTAL LEN: 11.118 MI. DIST: 08-9 SR: 4008
LEFT MUN: JUNIATA TOWNSHIP T RIGHT MUN: JUNIATA TOWNSHIP T

LEFT	RIGHT
MARKLESVILLE RD (SR4005 SEG 0090/0000) 0140/0790	COLDSTORAGE RD 0140/0790 (SR4005 SEG 0090/0000)
2 0 50002 0 01 0318+70 031874 FT	031874 FT
ORCHARD RD (T485) 0140/0000	S 0140/0000 LENGTH(AH 3201 BK 1962)
029912 FT	029912 FT 2 0 50002 0 01 0299+08 S 0130/0000 LENGTH(AH 1962 BK 2112)
2 0 50002 0 01 0277+96 027800 FT	027800 FT
ROBINSON RD (T400) 0120/0000	S 0120/0000 LENGTH(AH 2112 BK 3306)
024494 FT	024494 FT 2 0 50002 0 00 0245+26 S 0110/0000 LENGTH(AH 3306 BK 2091)
022403 FT	022403 FT 2 0 50002 0 00 0224+35 S 0100/0000 LENGTH(AH 2091 BK 1766)
020637 FT	020637 FT 2 0 50002 0 00 0206+69

DIR: B TOTAL LEN: 11.118 MI. DIST: 08-9 SR: 4008
LEFT MUN: JUNIATA TOWNSHIP T RIGHT MUN: JUNIATA TOWNSHIP T

BUTTONWOOD RD
(T372)
== S 0090/0000 LENGTH(AH 1766 BK 3112)

JUNIATA TOWNSHIP
0080/0429 SAVILLE T
017525 FT

2 0 50002 0 00 0175+57 017525 FT
FROG HOLLOW RD
(T376) 0080/0000 == S 0080/0000 LENGTH(AH 3112 BK 3409)

SEAMAN LN
(TWP) 0070/0868 ==

014116 FT 014116 FT 2 0 50002 0 00 0141+48
MANNSVILLE RD
(SR4003 SEG 0080/2758)
== S 0070/0000 LENGTH(AH 3409 BK 1612)

2 0 50002 0 00 0125+21 012504 FT 012504 FT
ESHCOL RIDGE RD
(T354) 0060/0000 == S 0060/0000 LENGTH(AH 1612 BK 2105)

010399 FT 010399 FT 2 0 50002 0 00 0104+16
FOOSE RIDGE RD
(T356)
== S 0050/0000 LENGTH(AH 2105 BK 2110)

DIR: B TOTAL LEN: 11.118 MI. DIST: 08-9 SR: 4008
LEFT MUN: SAVILLE T RIGHT MUN: SAVILLE T

```
2 0 50002 0 00 0083+06 008289 FT                    008289 FT
HONEYSUCKLE HOLLOW RD
(T429)                  0040/0000                 S 0040/0000 LENGTH(AH 2110 BK 2108)
TO HONEYSUCKLE HOLLOW R
(CONN)                  0030/1990

                                                    0030/0164 BMSEN 50/4008/0030/0151
                                                              2 0 50002 0 00 0063+49
                                                              T.BUFFALO CK
                                                    0030/0151 BMSBG 50/4008/0030/0151
                        006181 FT                   006181 FT 2 0 50002 0 00 0061+98
                                                              JACOBS RD
                                                              (T358)
                                                 == S 0030/0000 LENGTH(AH 2108 BK 2457)

                        003724 FT                   003724 FT 2 0 50002 0 00 0037+24
                                                              PEACH RIDGE RD
                                                              (T349)
                                                 == S 0020/0000 LENGTH(AH 2457 BK 3724)

                                                    0010/0663 BMSEN 50/4008/0010/0587
                                                              2 0 50002 0 00 0005+83
                                                              BUFFALO CRK.
                                                    0010/0587 BMSBG 50/4008/0010/0587
                        000000 FT                   000000 FT 2 0 50002 0 00 0000+00
                                                         NC MIDDLE RIDGE RD
                                                              BUFFALO TRACE RD
                                                              (SR0849 SEG 0030/0000)
                                                              MFC BEGIN = D
                                                 == S 0010/0000 LENGTH(AH 3724 BK 0000)
```

DIR: B TOTAL LEN: 4.046 MI. DIST: 08-9 SR: 4007
LEFT MUN: TUSCARORA T RIGHT MUN: TUSCARORA T

021362 FT

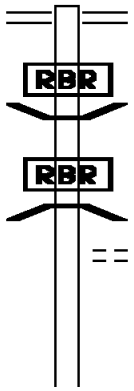

021362 FT RACCOON VALLEY RD
0100/1942 (SR0017 SEG 0450/0000)

0100/1529 BMSEN 50/4007/0100/1472
2 0 50005 0 09 1157+33
P3
RACCOON CREEK
0100/1472 BMSBG 50/4007/0100/1472
LITTLE CREEK DR
== 0100/1313 (TWP)

019420 FT

019420 FT 2 0 50005 0 09 1142+58
S 0100/0000 LENGTH(AH 1942 BK 1969)

DIR: B TOTAL LEN: 4.046 MI. DIST: 08-9 SR: 4007
LEFT MUN: TUSCARORA T RIGHT MUN: TUSCARORA T

```
                                                 0090/0084 BMSEN 50/4007/0090/0045
                                                           2 0 50005 0 09 1125+02
                                                           BUCKWHEAT RN
                                                 0090/0045 BMSBG 50/4007/0090/0045
                    017451 FT                    017451 FT 2 0 50005 0 09 1124+47
                                                           SUGAR RUN RD
                                                           (SR4006 SEG 0090/1070)
                                                      NC CREEK RD
                                                 INTER-BK  BUCKWHEAT RD
                                                           (SR4006 SEG 0090/1070)
                                                 S 0090/0000 LTH AH 001969 BK 000100
                    017451 FT                      017451 FT
                                                 7080/0000 LTH AH 000100 BK 002761
BUCKWHEAT RD                                     INTER-AHD BUCKWHEAT RD
(SR4006 SEG 0090/0000)  0070/2761                0070/2761 (SR4006 SEG 0090/0000)

                    014690 FT                    014690 FT 2 0 50005 0 08 1094+69
                                                 S 0070/0000 LENGTH(AH 2761 BK 2451)
PINENEEDLE DR
(T370)                 0060/1893

                    012239 FT                    012239 FT 2 0 50005 0 08 1070+16
                                                 S 0060/0000 LENGTH(AH 2451 BK 2298)
                                                           TUSCARORA
                                                 0050/1656 JUNIATA TOWNSHIP T

                    009941 FT                    009941 FT 2 0 50005 0 08 1047+18
                                                           POND RD
                                                           (T491)
                                                 S 0050/0000 LENGTH(AH 2298 BK 2217)
```

DIR: B TOTAL LEN: 4.046 MI. DIST: 08-9 SR: 4007
LEFT MUN: JUNIATA TOWNSHIP T RIGHT MUN: JUNIATA TOWNSHIP T

TIMBER RD
(T491) 0040/2202

007724 FT

007724 FT 2 0 50005 0 08 1025+01
S 0040/0000 LENGTH(AH 2217 BK 2438)

0030/0055 BMSEN 50/4007/0030/0037
2 0 50005 0 08 1001+18
TR.BUFFACO C
0030/0037 BMSBG 50/4007/0030/0037

005286 FT

005286 FT 2 0 50005 0 08 1000+63
BUCKWALTER RD
(SR1024 SEG 0010/0000)

ZARING HILL RD
(SR1024 SEG 0010/0000) 0030/0000

S 0030/0000 LENGTH(AH 2438 BK 2553)

PICNIC WOOD RD
0020/1656 (T489)

CENTRE RD
(T489) 0020/0964

002733 FT

002733 FT 2 0 50005 0 08 0976+08
S 0020/0000 LENGTH(AH 2553 BK 2733)

0010/0978 BMSEN 50/4007/0010/0949
2 0 50005 0 08 0957+40
TR.BUFF.CK.
0010/0949 BMSBG 50/4007/0010/0949

000000 FT

000000 FT 2 0 50005 0 08 0948+75
NC STONE ARCH RD
STONE ARCH RD
(SR0849 SEG 0230/0000)
MFC BEGIN = D
S 0010/0000 LENGTH(AH 2733 BK 0000)

DIR: B TOTAL LEN: 9.984 MI. DIST: 08-9 SR: 4006
LEFT MUN: TUSCARORA T RIGHT MUN: TUSCARORA T

052718 FT

052718 FT RACCOON VALLEY RD
0210/1204 (SR0017 SEG 0530/0000)

PA 17
0210/0229 OP ID 50/0017/0530/0661
051514 FT

051514 FT 2 0 50024 0 00 0043+15
5 0210/0000 LENGTH(AH 1204 BK 1754)

0200/0075 BMSEN 50/4006/0200/0022
049760 FT

049760 FT 2 0 50024 0 00 0025+77
RACCOON CK.0
BMSBG 50/4006/0200/0022
5 0200/0000 LENGTH(AH 1754 BK 2526)

DIR: B TOTAL LEN: 9.984 MI. DIST: 08-9 SR: 4006
LEFT MUN: TUSCARORA T RIGHT MUN: TUSCARORA T

047234 FT

047234 FT 2 0 50024 0 00 0000+00
WINDING HILL RD
(T432)
== 5 0190/0000 LENGTH(AH 2526 BK 3434)

043800 FT

043800 FT 2 0 50001 0 03 1551+15
5 0180/0000 LENGTH(AH 3434 BK 2874)

040926 FT

040926 FT 2 0 50001 0 03 1521+06
5 0170/0000 LENGTH(AH 2874 BK 2162)

038764 FT

038764 FT 2 0 50001 0 03 1499+78
5 0160/0000 LENGTH(AH 2162 BK 2501)

036263 FT

036263 FT 2 0 50001 0 03 1474+77
5 0150/0000 LENGTH(AH 2501 BK 1609)

DIR: B TOTAL LEN: 9.984 MI. DIST: 08-9 SR: 4006
LEFT MUN: TUSCARORA T RIGHT MUN: TUSCARORA T

034654 FT

034654 FT 2 0 50001 0 03 1458+68
SAINT SAMUELS RD
(SR1007 SEG 0070/1937)
S 0140/0000 LENGTH(AH 1609 BK 3411)

031243 FT

031243 FT 2 0 50001 0 03 1424+57
S 0130/0000 LENGTH(AH 3411 BK 2459)

028784 FT

028784 FT 2 0 50001 0 03 1399+98
S 0120/0000 LENGTH(AH 2459 BK 2432)

026352 FT

026352 FT 2 0 50001 0 03 1375+66
S 0110/0000 LENGTH(AH 2432 BK 2502)

023850 FT

023850 FT 2 0 50001 0 03 1350+64
S 0100/0000 LENGTH(AH 2502 BK 2486)

DIR: B TOTAL LEN: 9.984 MI. DIST: 08-9 SR: 4006
LEFT MUN: TUSCARORA T RIGHT MUN: TUSCARORA T

```
CREEK RD                                                    NC SUGAR RUN RD
(SR4007 SEG 0090/0000)  0090/1070                   0090/1070 MFC BEGIN = E

                        021364 FT                   021364 FT 2 0 50001 0 02 1323+30
                                                              STONE ARCH RD
                                                              (SR4007 SEG 0070/2761)
                                                    INTER-BK  ORCHARD RD
                                                              (SR4007 SEG 0070/2761)
                                                  S 0090/0000 LENGTH(AH 2486 BK 2308)
                                                    0080/2273 MFC BEGIN = D

                        019056 FT                   019056 FT 2 0 50001 0 02 1300+54
                                                  S 0080/0000 LENGTH(AH 2308 BK 2443)

                                                              SHULL HILL RD
                                                    0070/0927 (T402)
                                                    0070/0877 BMSEN 50/4006/0070/0852
                                                              2 0 50001 0 02 1284+41
                                                              BUCKWHEAT RN
                                                    0070/0852 BMSBG 50/4006/0070/0852

2 0 50001 0 02 1275+89  016613 FT                   016613 FT
GEORGE BROWN RD
(T380)                   0070/0000                  0070/0000 LENGTH(AH 2443 BK 2542)
                                                              BUCKWHEAT RUN
                                                              STRUCTURE LENGTH  11 FT
                                                    0060/2017 BMSID 50/4006/0060/2017

                        014071 FT                   014071 FT 2 0 50001 0 02 1250+62
                                                  S 0060/0000 LENGTH(AH 2542 BK 2869)
```

DIR: B TOTAL LEN: 9.984 MI. DIST: 08-9 SR: 4006
LEFT MUN: TUSCARORA T RIGHT MUN: TUSCARORA T

	011202 FT		011202 FT 2 0 50001 0 02 1221+93 ASPER HILL RD (T380)
NEW RIDGE RD (T379)	0050/0000	== ==	S 0050/0000 LENGTH(AH 2869 BK 2241)
	008961 FT		008961 FT 2 0 50001 0 02 1199+74 KNISELY HILL RD (T378)
		==	S 0040/0000 LENGTH(AH 2241 BK 2931)
	006030 FT		006030 FT 2 0 50001 0 02 1170+43
			S 0030/0000 LENGTH(AH 2931 BK 2987)
	003043 FT		003043 FT 2 0 50001 0 02 1140+56
			S 0020/0000 LENGTH(AH 2987 BK 3043)
	000000 FT		000000 FT 2 0 50001 0 02 1110+13 BUFFALO TRACE RD (SR0849 SEG 0070/0000) NC BUCKWHEAT RD MFC BEGIN = E
BUFFALO TRACE RD (SR0849 SEG 0070/0000)	0010/0000		S 0010/0000 LENGTH(AH 3043 BK 0000)

DIR: B TOTAL LEN: 5.300 MI. DIST: 08-9 SR: 4005
LEFT MUN: JUNIATA TOWNSHIP T RIGHT MUN: JUNIATA TOWNSHIP T

027985 FT

027985 FT
INTER-AHD CREEK RD
(SR0849 SEG 0160/0000)
CREEK RD
0110/1858 (SR0849 SEG 0160/0000)

026127 FT

026127 FT 2 0 50005 0 08 0930+17
HOMESTEAD RD
(T483)
S 0110/0000 LENGTH(AH 1858 BK 2915)

HOMESTEAD RD
0100/1981 (T523)

023212 FT

023212 FT 2 0 50005 0 07 0897+03
S 0100/0000 LENGTH(AH 2915 BK 2178)

021034 FT

021034 FT 2 0 50005 0 07 0875+25
NC MARKELSVILLE RD
MIDDLE RIDGE RD
(SR4008 SEG 0140/0790)

DIR: B TOTAL LEN: 5.300 MI. DIST: 08-9 SR: 4005
LEFT MUN: JUNIATA TOWNSHIP T RIGHT MUN: JUNIATA TOWNSHIP T

			0090/0000 LENGTH(AH 2178 BK 3055)
	017979 FT		017979 FT 2 0 50005 0 05 0844+70
			0080/0000 LENGTH(AH 3055 BK 1469)
2 0 50005 0 05 0830+01	016510 FT		016510 FT
BUFFALO RD (T431)	0070/0000		0070/0000 LENGTH(AH 1469 BK 2155)
HOLLOW RD (T431)	0060/2134		
			0060/1892 BMSEN 50/4005/0060/1853 JUNIATA TOWNSHIP
			0060/1883 CENTRE TOWNSHIP T 2 0 50005 0 05 0828+38 LIT.BUFF.CK.
			0060/1853 BMSBG 50/4005/0060/1853
LITTLE BUFFALO RD (SR4010 SEG 0140/2213)	0060/0602		
			LITTLE BUFFALO RD
			0060/0178 (SR4010 SEG 0150/0000)
			0060/0019 BMSEN 50/4005/0060/0000
	014355 FT		014355 FT 2 0 50005 0 04 0808+67 T.LIT.BUFF.C
			BMSBG 50/4005/0060/0000
			0060/0000 LENGTH(AH 2155 BK 2756)
	011599 FT		011599 FT 2 0 50005 0 04 0779+87 LAUREL GROVE RD (T375)
			0050/0000 LENGTH(AH 2756 BK 3232)

DIR: B TOTAL LEN: 5.300 MI. DIST: 08-9 SR: 4005
LEFT MUN: CENTRE TOWNSHIP T RIGHT MUN: CENTRE TOWNSHIP T

```
HOPE RD
(T553)                    0040/0790    ==

2 0 50005 0 04 0747+75 008367 FT                 008367 FT
KRETZING RD
(T398)                    0040/0000    ==      S 0040/0000 LENGTH(AH 3232 BK 2807)

                          005560 FT                005560 FT 2 0 50005 0 04 0719+68
                                                 S 0030/0000 LENGTH(AH 2807 BK 2548)

                          003012 FT                003012 FT 2 0 50005 0 04 0694+40
                                                 S 0020/0000 LENGTH(AH 2548 BK 3012)

                                                           CENTRE DR
                                          ==       0010/1129 (PRDR)

                                                           CENTRE TOWNSHIP
                                          ------   0010/0441 BLOOMFIELD B
                                                           HIGH ST
                                          ==       0010/0419 (BORO)
                          000000 FT                000000 FT 2 0 50005 0 04 0663+94
                                                       NC COLD STORAGE RD
                                                           MAIN ST
                                                           (SR0274 SEG 0610/0149)
                                                           MFC BEGIN = E
                                          ==     S 0010/0000 LENGTH(AH 3012 BK 0000)
```

DIR: B TOTAL LEN: 2.598 MI. DIST: 08-9 SR: 4004
LEFT MUN: SAVILLE T RIGHT MUN: SAVILLE T

013716 FT

2 0 50001 0 02 1080+80 010783 FT
CHERRY VALLEY RD
(T498) 0060/0000

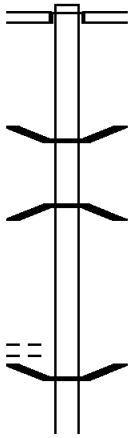

013716 FT
INTER-AHD ESCHOL RIDGE RD
(T354)
BUFFALO TRACE RD
0060/2933 (SR0849 SEG 0050/0000)

0060/1367 BMSEN 50/4004/0060/1354
2 0 50001 0 02 1094+39
TR.BUFF.CRK.
0060/1354 BMSBG 50/4004/0060/1354

010783 FT
0060/0000 LENGTH(AH 2933 BK 2004)
0050/1889 BMSEN 50/4004/0050/1878
2 0 50001 0 02 1079+50
TR.BUFF.CK.

DIR: B TOTAL LEN: 2.598 MI. DIST: 08-9 SR: 4004
LEFT MUN: SAVILLE T RIGHT MUN: SAVILLE T

			0050/1878 BMSBG 50/4004/0050/1878
	008779 FT		008779 FT 2 0 50001 0 02 1060+72
			S 0050/0000 LENGTH(AH 2004 BK 2062)
	006717 FT		006717 FT 2 0 50001 0 02 1039+37
			S 0040/0000 LENGTH(AH 2062 BK 2914)
2 0 50001 0 02 1010+43	003803 FT		003803 FT
HALLS RD			
(T346)	0030/0000	==	S 0030/0000 LENGTH(AH 2914 BK 2001)
	001802 FT		001802 FT 2 0 50001 0 02 0990+20
			S 0020/0000 LENGTH(AH 2001 BK 1802)
			0010/0319 BMSEN 50/4004/0010/0304
			2 0 50001 0 02 0975+54
			TR.PANTHER C
			0010/0304 BMSBG 50/4004/0010/0304
			0010/0132 BMSEN 50/4004/0010/0120
			2 0 50001 0 02 0973+71
			TR.PANTH.CK.
			0010/0120 BMSBG 50/4004/0010/0120
	000000 FT		000000 FT 2 0 50001 0 02 0972+47
			VETERANS WY
			(SR0074 SEG 0340/0000)
			NC CHERRY VALLEY RD
VETERANS WY			MFC BEGIN = E
(SR0074 SEG 0340/0000)	0010/0000		S 0010/0000 LENGTH(AH 1802 BK 0000)

DIR: B TOTAL LEN: 4.075 MI. DIST: 08-9 SR: 4003
LEFT MUN: SAVILLE T RIGHT MUN: SAVILLE T

021514 FT

021514 FT MIDDLE RIDGE RD
0080/2758 (SR4008 SEG 0070/0000)

018756 FT

018756 FT 2 0 50006 0 02 0575+28
5 0080/0000 LENGTH(AH 2758 BK 2424)

SAVILLE
0070/0054 CENTRE TOWNSHIP T
0070/0010 BMSEN 50/4003/0070/0000
016332 FT 016332 FT 2 0 50006 0 02 0551+05
L. BUF. CK.
BMSBG 50/4003/0070/0000
5 0070/0000 LENGTH(AH 2424 BK 2425)
ERLY RD
0060/1838 (SR4010 SEG 0090/0000)

013907 FT

013907 FT 2 0 50006 0 02 0526+57
5 0060/0000 LENGTH(AH 2425 BK 3087)

DIR: B TOTAL LEN: 4.075 MI. DIST: 08-9 SR: 4003
LEFT MUN: CENTRE TOWNSHIP T RIGHT MUN: CENTRE TOWNSHIP T

```
2 0 50006 0 02 0495+00 010820 FT                    010820 FT
PLEASANT VALLEY RD
(T421)                  0050/0000      ==        S 0050/0000 LENGTH(AH 3087 BK 2658)

2 0 50006 0 02 0469+29 008162 FT                    008162 FT
BOOSE RD
(T417)                  0040/0000      ==        S 0040/0000 LENGTH(AH 2658 BK 2723)

                       005439 FT                    005439 FT 2 0 50006 0 02 0441+49
                                                              CHURCH RD
                                                              (T372)
                                              ==  S 0030/0000 LENGTH(AH 2723 BK 3085)

                       002354 FT                    002354 FT 2 0 50006 0 02 0410+65
                                                              KRETZING RD
                                                              (T398)
                                              ==  S 0020/0000 LENGTH(AH 3085 BK 2354)

                       000000 FT                    000000 FT 2 0 50006 0 02 0387+11
                                                        NC MANNSVILLE RD
                                                              SHERMANS VALLEY RD
                                                              (SR0274 SEG 0580/0000)
                                                              MFC BEGIN = D
                                              ==  S 0010/0000 LENGTH(AH 2354 BK 0000)
```

DIR: B TOTAL LEN: 8.003 MI. DIST: 08-9 SR: 4002
LEFT MUN: SAVILLE T RIGHT MUN: SAVILLE T

TUSCARORA RD (SR0017 SEG 0290/0000)	042257 FT 0170/2909		042257 FT TUSCARORA RD 0170/2909 (SR0017 SEG 0290/0000)
	039348 FT		039348 FT 2 0 50012 0 02 0555+21 S 0170/0000 LENGTH(AH 2909 BK 2953)
2 0 50012 0 02 0525+79 DOBYNS RD (T340)	036395 FT 0160/0000	==	036395 FT S 0160/0000 LENGTH(AH 2953 BK 2651) PANTHER CREEK STRUCTURE LENGTH 12 FT

DIR: B TOTAL LEN: 8.003 MI. DIST: 08-9 SR: 4002
LEFT MUN: SAVILLE T RIGHT MUN: SAVILLE T

```
                                                 0150/2510 BMSID 50/4002/0150/2510
                                                           MILLER LN
                                                 0150/1976 (T338)

                    033744 FT                    033744 FT 2 0 50012 0 02 0499+28
                                                 0150/0000 LENGTH(AH 2651 BK 2819)

2 0 50012 0 02 0471+09 030925 FT                 030925 FT
REISINGER RD
(T499)                 0140/0000                 0140/0000 LENGTH(AH 2819 BK 1893)

                                                           COVERED BRIDGE RD
                                                 0130/0250 (SR4001 SEG 0020/2267)
                    029032 FT                    029032 FT 2 0 50012 0 02 0452+16
                                                 0130/0000 LENGTH(AH 1893 BK 1746)

                                                 0120/0012 BMSEN 50/4002/0120/0000
                    027286 FT                    027286 FT 2 0 50012 0 02 0434+94
                                                           TR.BUFF.CK.
                                                           BMSBG 50/4002/0120/0000
                                                 0120/0000 LENGTH(AH 1746 BK 1945)

                    025341 FT                    025341 FT 2 0 50012 0 02 0415+30
                                                 0110/0000 LENGTH(AH 1945 BK 2100)
```

DIR: B TOTAL LEN: 8.003 MI. DIST: 08-9 SR: 4002
LEFT MUN: SAVILLE T RIGHT MUN: SAVILLE T

```
023241 FT                    023241 FT 2 0 50012 0 02 0394+30
                                       VALENTINE RD
                                       (T324)
                          ==  S 0100/0000 LENGTH(AH 2100 BK 2293)

020948 FT                    020948 FT 2 0 50012 0 02 0371+37
                              S 0090/0000 LENGTH(AH 2293 BK 1811)

019137 FT                    019137 FT 2 0 50012 0 02 0353+26
                              S 0080/0000 LENGTH(AH 1811 BK 2773)
                                       SAVILLE
                          ----       0070/2701 NORTHEAST MADISON T

016364 FT                    016364 FT 2 0 50012 0 02 0325+53
                              S 0070/0000 LENGTH(AH 2773 BK 2649)

013715 FT                    013715 FT 2 0 50012 0 02 0299+04
                              S 0060/0000 LENGTH(AH 2649 BK 2657)

011058 FT                    011058 FT 2 0 50012 0 02 0272+47
                                       HERITAGE HILLS RD
```

DIR: B TOTAL LEN: 8.003 MI. DIST: 08-9 SR: 4002
LEFT MUN: NORTHEAST MADISON T RIGHT MUN: NORTHEAST MADISON T

(T326)
0050/0000 LENGTH(AH 2657 BK 2726)

008332 FT
008332 FT 2 0 50012 0 02 0245+21
0040/0000 LENGTH(AH 2726 BK 2797)

BMSEN 50/4002/0030/0000
0030/0011
005535 FT
005535 FT 2 0 50012 0 02 0217+24
BRIDGE CLOSED
TR BUFALO CK
BMSBG 50/4002/0030/0000
0030/0000 LENGTH(AH 2797 BK 2593)

002942 FT
002942 FT 2 0 50012 0 02 0190+82
0020/0000 LENGTH(AH 2593 BK 2942)

000000 FT
000000 FT 2 0 50012 0 02 0161+40
FORT ROBINSON RD
(SR0850 SEG 0070/0000)
NC LIBERTY VALLEY RD
MFC BEGIN = E
FORT ROBINSON RD
(SR0850 SEG 0070/0000) 0010/0000
0010/0000 LENGTH(AH 2942 BK 0000)

DIR: B TOTAL LEN: .930 MI. DIST: 08-9 SR: 4001
LEFT MUN: SAVILLE T RIGHT MUN: SAVILLE T

LIBERTY VALLEY RD
(SR4002 SEG 0130/0250)

004909 FT
0020/2267

002642 FT

000000 FT

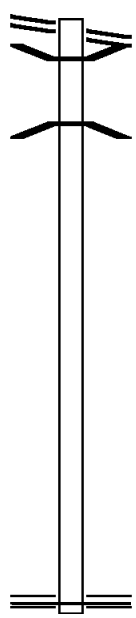

004909 FT LIBERTY VALLEY RD
0020/2267 (SR4002 SEG 0130/0250)
0020/2143 BMSEN 50/4001/0020/2076
2 0 50037 0 00 0047+53
BIG BUFFALO CK.
0020/2076 BMSBG 50/4001/0020/2076

002642 FT 2 0 50037 0 00 0026+66
S 0020/0000 LENGTH(AH 2267 BK 2642)

000000 FT 2 0 50037 0 00 0000+00
NC COVERED BRIDGE RD
TUSCARORA RD
(SR0017 SEG 0240/0000)
MFC BEGIN = E
S 0010/0000 LENGTH(AH 2642 BK 0000)

DIR: B TOTAL LEN: .032 MI. DIST: 08-9 SR: 3021
LEFT MUN: SPRING T RIGHT MUN: SPRING T

000169 FT

000000 FT

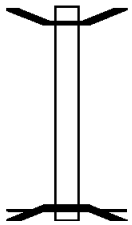

```
  000169 FT  BMSEN 50/3021/0010/0000
* REF-AHD    PINE HILL RD
  0010/0169  (T338)
  000000 FT  2 0 50033 0 00 0051+42
        NC PINE HILL RD
* REF-BK     PINE HILL RD
             (T338)
             SHERMANS CK
             BMSBG 50/3021/0010/0000
             MFC BEGIN = E
S 0010/0000  LENGTH(AH 0169 BK 0000)
```

DIR: B TOTAL LEN: 4.115 MI. DIST: 08-9 SR: 3019
LEFT MUN: CENTRE TOWNSHIP T RIGHT MUN: CENTRE TOWNSHIP T

SPRING RD 021726 FT 021726 FT SPRING RD

DIR: B TOTAL LEN: 4.115 MI. DIST: 08-9 SR: 3019
LEFT MUN: CENTRE TOWNSHIP T RIGHT MUN: CENTRE TOWNSHIP T

(SR0034 SEG 0280/0000)	0080/3510		0080/3510 (SR0034 SEG 0280/0000)
TOWNSHIP 0577 RT (PRDR)	0080/2900		
	018216 FT		018216 FT 2 0 50005 0 03 0617+80
			5 0080/0000 LENGTH(AH 3510 BK 2821)
LOUISE LN (PRDR)	0070/1980		
CLOUSER HOLLOW RD (T371)	0070/0464		
	015395 FT		015395 FT 2 0 50005 0 03 0590+14
			5 0070/0000 LENGTH(AH 2821 BK 2446)
			STONEWAY LN
			0060/1572 (TWP)
			0060/1468 BMSEN 50/3019/0060/1459
			2 0 50005 0 03 0580+03
			TROUT RUN
			0060/1459 BMSBG 50/3019/0060/1459
2 0 50005 0 03 0565+44	012949 FT		012949 FT
TAPE WORM RD (T396)	0060/0000		5 0060/0000 LENGTH(AH 2446 BK 2039)
			0050/1652 BMSEN 50/3019/0050/1643
			2 0 50005 0 03 0561+46
			TR.TROUT RUN
			0050/1643 BMSBG 50/3019/0050/1643
			(APRA) COUNTRY VIEW VIL
		POI	COUNTRY VIEW VILLAGE
			0050/1502 (PRDR)
	010910 FT		010910 FT 2 0 50005 0 03 0545+03

DIR: B TOTAL LEN: 4.115 MI. DIST: 08-9 SR: 3019
LEFT MUN: CENTRE TOWNSHIP T RIGHT MUN: CENTRE TOWNSHIP T

IRISH RD
(T353)
0050/0000 LENGTH(AH 2039 BK 2987)

007923 FT

007923 FT 2 0 50005 0 03 0513+41
0040/0000 LENGTH(AH 2987 BK 2781)

CENTRE TOWNSHIP
0030/0122 CARROLL T
005142 FT

005142 FT 2 0 50005 0 03 0485+60
NC JERICHO RD
0030/0000 LENGTH(AH 2781 BK 2771)

002371 FT

002371 FT 2 0 50005 0 03 0457+66
0020/0000 LENGTH(AH 2771 BK 2371)

GREENBRIAR RD
(T397)

0010/0282

PIKE RD
0010/0260 (T396)
000000 FT

000000 FT 2 0 50005 0 02 0433+95
NC PAIGE HILL RD
REF-BK PAGE RIDGE RD
(T385)
MFC BEGIN = E
0010/0000 LENGTH(AH 2371 BK 0000)

DIR: B TOTAL LEN: 1.505 MI. DIST: 08-9 SR: 3017
LEFT MUN: LANDISBURG B RIGHT MUN: LANDISBURG B

	007945 FT		007945 FT	
			INTER-AHD	CARLISLE ST (SR0233 SEG 0130/0000)
MAIN ST (SR0233 SEG 0130/0000)	0040/3132		0040/3132	MAIN ST (SR0850 SEG 0310/0000)
ALLEY (BORO)	0040/3050			
			0040/2943	EASY AV (BORO)
			0040/2752	WATER ST (BORO)
KENNEDY VALLEY RD (T333)	0040/2680		0040/2427	LANDISBURG TYRONE T

DIR: B TOTAL LEN: 1.505 MI. DIST: 08-9 SR: 3017
LEFT MUN: LANDISBURG B RIGHT MUN: LANDISBURG B

```
004813 FT                 004813 FT 2 0 50005 0 00 0031+32
                                NC CARLISLE ST
                        S 0040/0000 LENGTH(AH 3132 BK 3063)

                                     TYRONE
                          0030/0357  SPRING T
001750 FT                 001750 FT 2 0 50005 0 00 0061+70
                        S 0030/0000 LENGTH(AH 3063 BK 1701)

000049 FT                 000049 FT 2 0 50005 0 00 0078+71
                                NC BRIDGEPORT RD
                                     WAGGONERS GAP RD
                                     (SR0074 SEG 0090/1171)
                          INTER-BK   PINE HILL RD
                                     (T338)
                        S 0020/0000 LENGTH(AH 1701 BK 0100)
000049 FT                 000049 FT
                          7014/0000 LENGTH(AH 0100 BK 0049)

                                     BMSEN 50/3017/0010/0000
                        * REF-AHD    PINE HILL RD
                          0010/0049  (T338)
000000 FT                 000000 FT 2 0 50005 0 01 0084+92
                                     P3
                                NC PINE HILL RD
                          INTER-BK   PINE HILL RD
                                     (T338)
                                     TRIB SHERMANS CREEK
                                     BMSBG 50/3017/0010/0000
                        S 0010/0000 LENGTH(AH 0049 BK 0100)
000000 FT                 000000 FT
                          7008/0000 LENGTH(AH 0100 BK 0000)
```

DIR: B TOTAL LEN: .070 MI. DIST: 08-9 SR: 3016
LEFT MUN: CARROLL T RIGHT MUN: CARROLL T

```
000367 FT                    000367 FT
                             7134/0000  LENGTH(AH 0833 BK 0026)
                                        BMSEN 50/3016/0130/0000
                           * REF-AHD    PISGAH STATE RD
                             0130/0026  (T318)
000341 FT                    000341 FT  2 0 50003 0 01 0337+43
                           * REF-BK     PISGAH STATE RD
                                        (T318)
                                        TR.SHERM.CK.
                                        BMSBG 50/3016/0130/0000
                           S 0130/0000  LENGTH(AH 0026 BK 1203)
000341 FT                    000341 FT
                             7130/0000  LENGTH(AH 1203 BK 2655)
000341 FT                    000341 FT
                             7122/0000  LENGTH(AH 2655 BK 0021)
                                        BMSEN 50/3016/0120/0000
                           * REF-AHD    PISGAH STATE RD
                                        (T318)
                             0120/0021  BRIDGE POSTED (TONS)
000320 FT                    000320 FT  2 0 50003 0 01 0298+36
                           * REF-BK     PISGAH STATE RD
                                        (T318)
                                        SGL        24 COMB
                                        TR.SHERMANS
                                        BMSBG 50/3016/0120/0000
                           S 0120/0000  LENGTH(AH 0021 BK 0915)
000320 FT                    000320 FT
                             7118/0000  LENGTH(AH 0915 BK 0019)
                                        BMSEN 50/3016/0116/0000
                           * REF-AHD    PISGAH STATE RD
                             0116/0019  (T318)
000301 FT                    000301 FT  2 0 50003 0 01 0289+05
```

DIR: B TOTAL LEN: .070 MI. DIST: 08-9 SR: 3016
LEFT MUN: CARROLL T RIGHT MUN: CARROLL T

	* REF-BK PISGAH STATE RD (T318) T.SHERMANS C BMSBG 50/3016/0116/0000
	S 0116/0000 LENGTH(AH 0019 BK 0191)
000301 FT	000301 FT
	7114/0000 LENGTH(AH 0191 BK 0009) BMSEN 50/3016/0110/0000
	* REF-AHD PISGAH STATE RD
	0110/0009 (T318)
000292 FT	000292 FT 2 0 50003 0 01 0287+11
	* REF-BK PISGAH STATE RD (T318) T.SHERM.CK. BMSBG 50/3016/0110/0000
	S 0110/0000 LENGTH(AH 0009 BK 1562)
000292 FT	000292 FT
	7110/0000 LENGTH(AH 1562 BK 2313)
000292 FT	000292 FT
	7100/0000 LENGTH(AH 2313 BK 3347)
000292 FT	000292 FT
	7090/0000 LENGTH(AH 3347 BK 2726)
000292 FT	000292 FT
	7080/0000 LENGTH(AH 2726 BK 2558)
000292 FT	000292 FT
	7070/0000 LENGTH(AH 2558 BK 2878)
000292 FT	000292 FT
	7060/0000 LENGTH(AH 2878 BK 2585)
000292 FT	000292 FT
	7050/0000 LENGTH(AH 2585 BK 2567)
000292 FT	000292 FT
	7040/0000 LENGTH(AH 2567 BK 2813)
000292 FT	000292 FT
	7030/0000 LENGTH(AH 2813 BK 2597)
000292 FT	000292 FT
	7020/0000 LENGTH(AH 2597 BK 0675)
000292 FT	000292 FT
	7014/0000 LENGTH(AH 0675 BK 0292) BMSEN 50/3016/0010/0000
	* REF-AHD PISGAH STATE RD
	0010/0292 (T318)
000000 FT	000000 FT 2 0 50003 0 00 0007+34
	NC PISGAH STATE RD
	* REF-BK PISGAH STATE RD (T318) SHERMANS CRK BMSBG 50/3016/0010/0000
	S 0010/0000 LENGTH(AH 0292 BK 0752)
000000 FT	000000 FT
	7010/0000 LENGTH(AH 0752 BK 0000)

DIR: B TOTAL LEN: .000 MI. DIST: 08-9 SR: 3014
LEFT MUN: NORTHEAST MADISON T RIGHT MUN: NORTHEAST MADISON T

000000 FT

000000 FT
7010/0000 LENGTH(AH 0100 BK 0000)

DIR: B TOTAL LEN: 2.299 MI. DIST: 08-9 SR: 3013
LEFT MUN: NORTHEAST MADISON T RIGHT MUN: NORTHEAST MADISON T

012139 FT

FORT ROBINSON RD
(SR0850 SEG 0140/0000) 0050/2171

009968 FT

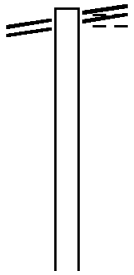

012139 FT FORT ROBINSON RD
(SR0850 SEG 0140/0000)
VALENTINE RD
0050/2171 (T324)

009968 FT 2 0 50059 0 00 0021+67
S 0050/0000 LENGTH(AH 2171 BK 2153)

DIR: B TOTAL LEN: 2.299 MI. DIST: 08-9 SR: 3013
LEFT MUN: NORTHEAST MADISON T RIGHT MUN: NORTHEAST MADISON T

007815 FT

007815 FT 2 0 50059 0 00 0000+00
TUSCURORA RD
(SR0017 SEG 0170/1368)
NC MCMILLEN RD
INTER-BK TUSCURORA RD
(SR0017 SEG 0170/1368)
0040/0000 LTH AH 002153 BK 000100

007815 FT

007815 FT
7032/0000 LTH AH 000100 BK 003003
INTER-AHD TUSCARORA RD
0030/3003 (SR0017 SEG 0170/0000)

TUSCARORA RD
(SR0017 SEG 0170/0000) 0030/3003

DOBBS RD
0030/1810 (T425)

004812 FT

004812 FT 2 0 50058 0 00 0048+09
0030/0000 LENGTH(AH 3003 BK 2674)

002138 FT

002138 FT 2 0 50058 0 00 0021+09
0020/0000 LENGTH(AH 2674 BK 2138)
QUARRY RD
0010/1920 (T322)

0010/0425 BMSEN 50/3013/0010/0380
2 0 50058 0 00 0003+82
BIXLERS RUN
0010/0380 BMSBG 50/3013/0010/0380

000000 FT

000000 FT 2 0 50058 0 00 0000+00
NC FISHER HILL RD
MADISON GRANGE RD
(SR0850 SEG 0200/0987)
MFC BEGIN = E
0010/0000 LENGTH(AH 2138 BK 0000)

DIR: B TOTAL LEN: 3.937 MI. DIST: 08-9 SR: 3012
LEFT MUN: SAVILLE T RIGHT MUN: SAVILLE T

VETERANS WY (SR0074 SEG 0240/0000)	020787 FT 0090/3316	020787 FT 0090/3316	VETERANS WY (SR0074 SEG 0240/0000)
		0090/2401	PENNDOT STOCKPILE 14 (GOVT)
		0090/2120	SLIPPERY HILL RD (T552)
	017471 FT	017471 FT 0090/0000	2 0 50011 0 00 0175+11 LENGTH(AH 3316 BK 2331)
BOWER RIDGE RD (T334)	0080/0108 015140 FT	015140 FT 0080/0000	2 0 50011 0 00 0151+12 TRESSLER RD (SR3011 SEG 0080/0421) LENGTH(AH 2331 BK 2752)
	012388 FT	012388 FT 0070/0000	2 0 50011 0 00 0123+70 APPLE RIDGE RD (T551) LENGTH(AH 2752 BK 2312)

DIR: B TOTAL LEN: 3.937 MI. DIST: 08-9 SR: 3012
LEFT MUN: SAVILLE T RIGHT MUN: SAVILLE T

```
                        010076 FT          010076 FT 2 0 50011 0 00 0100+43
                                         5 0060/0000 LENGTH(AH 2312 BK 2537)

                        007539 FT          007539 FT 2 0 50011 0 00 0075+28
                                         5 0050/0000 LENGTH(AH 2537 BK 1829)

                        005710 FT          005710 FT 2 0 50011 0 00 0054+73
                                         5 0040/0000 LENGTH(AH 1829 BK 2050)

                                           0030/0130 BMSEN 50/3012/0030/0117
                                                     2 0 50011 0 00 0037+55
                                                     TRIB. TO BIXLER RUN
                                           0030/0117 BMSBG 50/3012/0030/0117
                        003660 FT          003660 FT 2 0 50011 0 00 0036+38
                                                     ROCK HOLLOW RD
                                                     (T407)
                                         5 0030/0000 LENGTH(AH 2050 BK 1665)
                                                     SAVILLE
                                           0020/1474 NORTHEAST MADISON T

                        001995 FT          001995 FT 2 0 50011 0 00 0019+74
                                         5 0020/0000 LENGTH(AH 1665 BK 1995)

QUARRY RD
(T322)                   0010/0930

FOR SR 0850 AND 3012
(CONN)                   0010/0148          000000 FT
2 0 50011 0 00 0000+00 000000 FT                NC FREEMAN HOLLOW RD
FORT ROBINSON RD                                     FORT ROBINSON RD
(SR0850 SEG 0230/1949)                               (SR0850 SEG 0230/1949)
CENTRE RD                                            MFC BEGIN = E
(T403)                   0010/0000         5 0010/0000 LENGTH(AH 1995 BK 0000)
```

DIR: B TOTAL LEN: .121 MI. DIST: 08-9 SR: 3011
LEFT MUN: SAVILLE T RIGHT MUN: SAVILLE T

FREEMAN HOLLOW RD 000639 FT
(SR3012 SEG 0080/0000) 0080/0421
APPLE RIDGE RD

000639 FT FREEMAN HOLLOW RD
0080/0421 (SR3012 SEG 0080/0000)

DIR: B TOTAL LEN: .121 MI. DIST: 08-9 SR: 3011
LEFT MUN: SAVILLE T RIGHT MUN: SAVILLE T

(T551)

```
                0080/0046
               000218 FT
                                                 000218 FT 2 0 50010 0 01 0203+25
                                                    NC TRESSLER RD
                                                * REF-BK     TRESSLER RD (TBK)
                                                             (TWP )
                                                S 0080/0000 LENGTH(AH 0421 BK 2767)
               000218 FT                          000218 FT
                                                   7080/0000 LENGTH(AH 2767 BK 2520)
               000218 FT                          000218 FT
                                                   7070/0000 LENGTH(AH 2520 BK 1400)
               000218 FT                          000218 FT
                                                   7060/0000 LENGTH(AH 1400 BK 1309)
               000218 FT                          000218 FT
                                                   7050/0000 LTH AH 001309 BK 000100
               000218 FT                          000218 FT
                                                   7042/0000 LTH AH 000100 BK 003916
               000218 FT                          000218 FT
                                                   7040/0000 LENGTH(AH 3916 BK 1584)
               000218 FT                          000218 FT
                                                   7034/0000 LENGTH(AH 1584 BK 0159)
                                                             BMSEN 50/3011/0030/0000
                                                * REF-AHD    WEAVERS MILL RD (TBK)
                                                             (T382)
                                                             BRIDGE POSTED (TONS)
                                                   0030/0159 TYRONE T
               000059 FT                          000059 FT 2 0 50010 0 00 0061+05
                                                * REF-BK     WEAVERS MILL RD
                                                             (T382)
                                                             SGL        13 COMB
                                                             SHERMANS CRK
                                                             BMSBG 50/3011/0030/0000
                                                S 0030/0000 LENGTH(AH 0159 BK 0550)
               000059 FT                          000059 FT
                                                   7030/0000 LENGTH(AH 0550 BK 2918)
               000059 FT                          000059 FT
                                                   7020/0000 LENGTH(AH 2918 BK 1339)
               000059 FT                          000059 FT
                                                   7014/0000 LENGTH(AH 1339 BK 0059)
                                                             BMSEN 50/3011/0010/0000
                                                * REF-AHD    WEAVERS MILL RD
                                                   0010/0059 (T382)
               000000 FT                          000000 FT 2 0 50010 0 00 0000+00
                                                    NC WEAVERS MILL RD
                                                * REF-BK     WEAVERS MILL RD
                                                             (T382)
                                                             LAUREL RUN
                                                             BMSBG 50/3011/0010/0000
                                                S 0010/0000 LENGTH(AH 0059 BK 1104)
               000000 FT                          000000 FT
                                                   7010/0000 LENGTH(AH 1104 BK 0000)
```

DIR: B TOTAL LEN: .029 MI. DIST: 08-9 SR: 3010
LEFT MUN: TYRONE T RIGHT MUN: TYRONE T

000153 FT
000153 FT
000000 FT
000000 FT



```
  000153 FT
  7030/0000 LENGTH(AH 3110 BK 3193)
  000153 FT
  7024/0000 LENGTH(AH 3193 BK 0153)
            BMSEN 50/3010/0020/0000
* REF-AHD   HIDDEN VALLEY RD
  0020/0153 (TWP )
  000000 FT 2 0 50051 0 00 0032+79
        NC HIDDEN VALLEY RD
* REF-BK    HIDDEN VALLEY RD
            (TWP )
            SHERMANS CK.
            BMSBG 50/3010/0020/0000
  0020/0000 LENGTH(AH 0153 BK 3156)
  000000 FT
  7010/0000 LENGTH(AH 3156 BK 0000)
```

DIR: B TOTAL LEN: .954 MI. DIST: 08-9 SR: 3009
LEFT MUN: SOUTHWEST MADISON T RIGHT MUN: SOUTHWEST MADISON T

```
005036 FT                 005036 FT SHERMANS VALLEY RD
                          0020/2537 (SR0274 SEG 0370/0000)
                                    BMSEN 50/3009/0020/1815
                          0020/1977 BRIDGE POSTED (TONS)
                                    2 0 50009 0 00 0117+62
                                    SGL       22 COMB
                                    SHERMAN'S CK
                          0020/1815 BMSBG 50/3009/0020/1815

002499 FT                 002499 FT 2 0 50009 0 00 0099+61
                        5 0020/0000 LENGTH(AH 2537 BK 2499)

                                    TR.SHERMAN'S
                                    STRUCTURE LENGTH  11 FT
                          0010/0583 BMSID 50/3009/0010/0583
                                    LC FOR HIDDEN VALLEY RD
                          0010/0100 (CONN)
000000 FT                 000000 FT 2 0 50009 0 00 0075+00
                                    HIDDEN VALLEY RD
                                    (T383)
                               NC IRON BRIDGE RD
                          INTER-BK  HIDDEN VALLEY RD
                                    (T383)
                                    MFC BEGIN = E
                        5 0010/0000 LENGTH(AH 2499 BK 0000)
```

DIR: B TOTAL LEN: 5.468 MI. DIST: 08-9 SR: 3008
LEFT MUN: SOUTHWEST MADISON T RIGHT MUN: SOUTHWEST MADISON T

```
028873 FT                    028873 FT SHERMAN'S VALLEY RD
                             0110/3211 (SR0274 SEG 0340/0000)

                                       LYONS RD
                             0110/1660 (T409)
                             0110/1322 BMSEN 50/3008/0110/1165
                                       2 0 50009 0 00 0054+35
                                       SHERMAN CK
                             0110/1165 BMSBG 50/3008/0110/1165

025662 FT                    025662 FT 2 0 50009 0 00 0042+89
                           S 0110/0000 LENGTH(AH 3211 BK 2310)
```

DIR: B TOTAL LEN: 5.468 MI. DIST: 08-9 SR: 3008
LEFT MUN: SOUTHWEST MADISON T RIGHT MUN: SOUTHWEST MADISON T

023352 FT

023352 FT 2 0 50009 0 00 0020+42
S 0100/0000 LENGTH(AH 2310 BK 2000)

021352 FT

021352 FT 2 0 50009 0 00 0000+00
HIDDEN VALLEY RD
(T383)
== S 0090/0000 LENGTH(AH 2000 BK 2680)

018672 FT

018672 FT 2 0 50050 0 01 0189+46
S 0080/0000 LENGTH(AH 2680 BK 2665)

016007 FT

016007 FT 2 0 50050 0 01 0162+99
S 0070/0000 LENGTH(AH 2665 BK 3274)

012733 FT

012733 FT 2 0 50050 0 01 0128+87
S 0060/0000 LENGTH(AH 3274 BK 3000)

DIR: B TOTAL LEN: 5.468 MI. DIST: 08-9 SR: 3008
LEFT MUN: SOUTHWEST MADISON T RIGHT MUN: SOUTHWEST MADISON T

	009733 FT	009733 FT 2 0 50050 0 01 0098+87 0050/0000 LENGTH(AH 3000 BK 2042)
2 0 50050 0 00 0078+45 BISTLINE BRIDGE RD (SR3005 SEG 0010/0000)	007691 FT 0040/0000	007691 FT 0040/0000 LENGTH(AH 2042 BK 2395) 0030/2209 BMSEN 50/3008/0030/2194 2 0 50050 0 00 0076+61 TR.SHERM.CK. 0030/2194 BMSBG 50/3008/0030/2194 SOUTHWEST MADISON 0030/1402 JACKSON TOWNSHIP T
	005296 FT	005296 FT 2 0 50050 0 00 0054+77 0030/0000 LENGTH(AH 2395 BK 1671)
2 0 50050 0 00 0036+25 SHUMAKER RD (T387)	003625 FT 0020/0000	003625 FT 0020/0000 LENGTH(AH 1671 BK 3625)
	000000 FT	000000 FT 2 0 50050 0 00 0000+00 NC COUCHTOWN RD INTER-BK MANASSA RD (SR3006 SEG 0060/0150) MFC BEGIN = D
MANASSA RD (SR3006 SEG 0060/0150)	0010/0000	0010/0000 LENGTH(AH 3625 BK 0000)

DIR: B TOTAL LEN: 2.435 MI. DIST: 08-9 SR: 3007
LEFT MUN: NORTHEAST MADISON T RIGHT MUN: NORTHEAST MADISON T

BLAIN RD 012858 FT
(SR0017 SEG 0130/0000) 0050/2382



012858 FT BLAIN RD
0050/2382 (SR0017 SEG 0130/0000)
0050/2156 BMSEN 50/3007/0050/2127
2 0 50008 0 00 0245+76
BIXLER RUN
0050/2127 BMSBG 50/3007/0050/2127

010476 FT

010476 FT 2 0 50008 0 00 0224+49
NORTHEAST MADISON

DIR: B TOTAL LEN: 2.435 MI. DIST: 08-9 SR: 3007
LEFT MUN: NORTHEAST MADISON T RIGHT MUN: NORTHEAST MADISON T

			SOUTHWEST MADISON T
			5 0050/0000 LENGTH(AH 2382 BK 2451)
	008025 FT		008025 FT 2 0 50008 0 00 0200+02
			5 0040/0000 LENGTH(AH 2451 BK 2462)
2 0 50008 0 00 0175+33	005563 FT		005563 FT
ANDERSONBURG RD (T401)	0030/0000		5 0030/0000 LENGTH(AH 2462 BK 2971)
			0020/1707 BMSEN 50/3007/0020/1688
			2 0 50008 0 00 0162+50
			TR CISNA RUN
			0020/1688 BMSBG 50/3007/0020/1688
			TRIB TO BIXLERS RUN
			STRUCTURE LENGTH 12 FT
			0020/0743 BMSID 50/3007/0020/0743
	002592 FT		002592 FT 2 0 50008 0 00 0145+62
			5 0020/0000 LENGTH(AH 2971 BK 2592)
			NC AIRPORT RD
			SHERMANS VALLEY RD
			(SR0274 SEG 0330/0000)
			INTER-BK MADISON RD
2 0 50008 0 00 0119+83	000000 FT		000000 FT (T399)
SHERMANS VALLEY RD (SR0274 SEG 0330/0000)	0010/0000		MFC BEGIN = D
			5 0010/0000 LENGTH(AH 2592 BK 0000)

DIR: B TOTAL LEN: 3.947 MI. DIST: 08-9 SR: 3006
LEFT MUN: BLAIN B RIGHT MUN: BLAIN B

020839 FT

UNNAMED AL
(BORO)

0100/0352

019674 FT

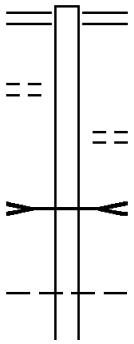

020839 FT EAST MAIN ST
0100/1165 (SR0274 SEG 0250/3407)

MILL RD
0100/0343 (BORO)
CONOCO CRK
STRUCTURE LENGTH 17 FT
0100/0117 BMSID 50/3006/0100/0117
019674 FT 2 0 50001 0 01 0291+57
BLAIN
JACKSON TOWNSHIP T
S 0100/0000 LENGTH(AH 1165 BK 2784)

DIR: B TOTAL LEN: 3.947 MI. DIST: 08-9 SR: 3006
LEFT MUN: JACKSON TOWNSHIP T RIGHT MUN: JACKSON TOWNSHIP T

```
                                                 0090/1669 BMSEN 50/3006/0090/1471
                                                           2 0 50001 0 01 0276+94
                                                           SHERM.CK.
                                                 0090/1495 BMSBG 50/3006/0090/1471
FOWLERS HOLLOW RD                                          PICNIC GROVE RD
(SR3004 SEG 0120/1900)   0090/1403               0090/1403 (T309)

                                                 0090/0057 BMSEN 50/3006/0090/0000
                         016890 FT               016890 FT 2 0 50001 0 00 0262+69
                                                           HOUSTON RUN
                                                           BMSBG 50/3006/0090/0000
                                               S 0090/0000 LENGTH(AH 2784 BK 1737)
                                                           ELSIE CIRCLE
                                                 0080/1359 (T311)

                         015153 FT               015153 FT 2 0 50001 0 00 0244+73
                                                           ELSIE CIRCLE
                                                           (T311)
                                               S 0080/0000 LENGTH(AH 1737 BK 2051)

                         013102 FT               013102 FT 2 0 50001 0 00 0224+17
                                                           SHUMAKER RD
                                                           (T387)
                                               S 0070/0000 LENGTH(AH 2051 BK 2484)

                                                           COUCHTOWN RD
                                                           (SR3008 SEG 0010/0000)
                                                     NC MANASSA RD
2 0 50001 0 00 0199+53   010618 FT               010618 FT
BOOK RD                                                    MFC BEGIN = D
(T385)                    0060/0000              0060/0000 LENGTH(AH 2484 BK 3092)

                                                           ROBINSON RD
                                                 0050/1704 (T310)
```

DIR: B TOTAL LEN: 3.947 MI. DIST: 08-9 SR: 3006
LEFT MUN: JACKSON TOWNSHIP T RIGHT MUN: JACKSON TOWNSHIP T

```
                                                 0050/0023 BMSEN 50/3006/0050/0000
007526 FT                                        007526 FT 2 0 50001 0 00 0168+57
                                                           HOUSTON RUN
                                                           BMSBG 50/3006/0050/0000
                                                 S 0050/0000 LENGTH(AH 3092 BK 2908)

                                                           GREEN ACRE DR
                                              ==   0040/0571 (PRDR)
004618 FT                                        004618 FT 2 0 50001 0 00 0139+72
                                                 S 0040/0000 LENGTH(AH 2908 BK 1949)

002669 FT                                        002669 FT 2 0 50001 0 00 0120+14
                                                           ROBINSON RD
                                                           (T310)
                                              ==   S 0030/0000 LENGTH(AH 1949 BK 2020)

                                                 0020/0313 BMSEN 50/3006/0020/0300
                                                           2 0 50001 0 00 0102+94
                                                           TR BULL RUN
                                                 0020/0300 BMSBG 50/3006/0020/0300
000649 FT                                        000649 FT 2 0 50001 0 00 0099+94
                                                 S 0020/0000 LENGTH(AH 2020 BK 0649)
                                              RBR
                                                 0010/0050 BMSEN 50/3006/0010/0014
000000 FT                                        000000 FT 2 0 50001 0 00 0093+62
                                                           P3
                                                       NC BACK HOLLOW RD
                                                 * REF-BK  BACK HOLLOW RD
                                                           (T300)
                                                           SHAEFFERS RUN
                                              RBR          BMSBG 50/3006/0010/0014
                                                           MFC BEGIN = E
                                                 S 0010/0000 LENGTH(AH 0649 BK 0000)
```

DIR: B TOTAL LEN: 2.273 MI. DIST: 08-9 SR: 3005
LEFT MUN: SOUTHWEST MADISON T RIGHT MUN: SOUTHWEST MADISON T

EAST MAIN ST 011999 FT
(SR0274 SEG 0300/0185) 0050/2737

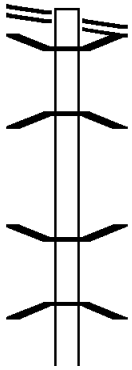

011999 FT EAST MAIN ST
0050/2737 (SR0274 SEG 0300/0185)
0050/2564 BMSEN 50/3005/0050/2530
2 0 50008 0 00 0118+08
TR.CISNA RUN
0050/2549 BMSBG 50/3005/0050/2530

0050/0978 BMSEN 50/3005/0050/0941
2 0 50008 0 00 0102+15
CISNA RUN
0050/0955 BMSBG 50/3005/0050/0941

DIR: B TOTAL LEN: 2.273 MI. DIST: 08-9 SR: 3005
LEFT MUN: SOUTHWEST MADISON T RIGHT MUN: SOUTHWEST MADISON T

	009262 FT		009262 FT 2 0 50008 0 00 0092+95 MADISON RD (T399) 0050/0000 LENGTH(AH 2737 BK 2246)
	007016 FT		007016 FT 2 0 50008 0 00 0070+22 0040/0000 LENGTH(AH 2246 BK 2132)
			0030/0050 BMSEN 50/3005/0030/0036 2 0 50008 0 00 0049+26 TR.SHERMAN
2 0 50008 0 00 0048+90 RED ROCK RD (T397)	004884 FT 0030/0000		0030/0036 BMSBG 50/3005/0030/0036 004884 FT 0030/0000 LENGTH(AH 2132 BK 2398) 0020/2221 BMSEN 50/3005/0020/2117 2 0 50008 0 00 0046+28 SHERMANS CK
MOOSE RD (T389)	0020/1689		0020/2117 BMSBG 50/3005/0020/2117
	002486 FT		002486 FT 2 0 50008 0 00 0025+11 0020/0000 LENGTH(AH 2398 BK 2486)
			TR.SHERMAN C STRUCTURE LENGTH 12 FT 0010/1072 BMSID 50/3005/0010/1072
	000000 FT		000000 FT 2 0 50008 0 00 0000+00 NC BISTLINE BRIDGE RD COUCHTOWN RD (SR3008 SEG 0040/0000) MFC BEGIN = E 0010/0000 LENGTH(AH 2486 BK 0000)

DIR: B TOTAL LEN: 5.781 MI. DIST: 08-9 SR: 3004
LEFT MUN: JACKSON TOWNSHIP T RIGHT MUN: JACKSON TOWNSHIP T

```
030524 FT                    030524 FT
                             INTER-AHD PICNIC RD
                                       (T309)
                                       MANASSAS RD
                             0120/1900 (SR3006 SEG 0090/1403)

                             0120/0014 BMSEN 50/3004/0120/0000
028624 FT                    028624 FT 2 0 50007 0 02 0287+81
                                       TR.SHER.CK.
                                       BMSBG 50/3004/0120/0000
                           S 0120/0000 LENGTH(AH 1900 BK 2196)

026428 FT                    026428 FT 2 0 50007 0 02 0265+07
                                       BOOK RD
                                       (T385)
                             ==    S 0110/0000 LENGTH(AH 2196 BK 1946)

024482 FT                    024482 FT 2 0 50007 0 02 0245+61
                           S 0100/0000 LENGTH(AH 1946 BK 2559)
```

DIR: B TOTAL LEN: 5.781 MI. DIST: 08-9 SR: 3004
LEFT MUN: JACKSON TOWNSHIP T RIGHT MUN: JACKSON TOWNSHIP T

021923 FT

021923 FT 2 0 50007 0 02 0220+02
5 0090/0000 LENGTH(AH 2559 BK 1902)

2 0 50007 0 02 0201+00 020021 FT
THREE SPRINGS RD
(SR3003 SEG 0010/0000) 0080/0000

020021 FT
5 0080/0000 LENGTH(AH 1902 BK 3106)
0070/3038 BMSEN 50/3004/0070/3025
2 0 50007 0 02 0200+05
TR. SHERMANS
0070/3025 BMSBG 50/3004/0070/3025

016915 FT

016915 FT 2 0 50007 0 02 0169+80
5 0070/0000 LENGTH(AH 3106 BK 3208)

MT PLEASANT RD
(T304)
0060/0260
013707 FT

013707 FT 2 0 50007 0 02 0137+71
JACKSON TOWNSHIP
TOBOYNE TOWNSHIP T
5 0060/0000 LENGTH(AH 3208 BK 3077)

DIR: B TOTAL LEN: 5.781 MI. DIST: 08-9 SR: 3004
LEFT MUN: TOBOYNE TOWNSHIP T RIGHT MUN: TOBOYNE TOWNSHIP T

2 0 50007 0 02 0106+96 CENTER SQUARE RD (SR3001 SEG 0010/0000)	010630 FT 0050/0000	010630 FT S 0050/0000 LENGTH(AH 3077 BK 3511)	
	007119 FT	007119 FT 2 0 50007 0 00 0071+91 S 0040/0000 LENGTH(AH 3511 BK 1438) 0030/0899 BMSEN 50/3004/0030/0842 2 0 50007 0 00 0064+95 SHULTZ CK. 0030/0842 BMSBG 50/3004/0030/0842	
	005681 FT	005681 FT 2 0 50007 0 00 0056+53 S 0030/0000 LENGTH(AH 1438 BK 3190)	
LOWER BUCK RIDGE RD (T302)	0020/1840		
	002491 FT	002491 FT 2 0 50007 0 00 0024+91 S 0020/0000 LENGTH(AH 3190 BK 2491)	
2 0 50007 0 00 0000+00 UPPER BUCK RIDGE RD (T301) FOWLERS HOLLOW STATE PA (GOVT)	000000 FT 0010/0000	000000 FT NC FOWLERS HOLLOW RD INTER-BK UNION HOLLOW RD (T303) MFC BEGIN = E S 0010/0000 LENGTH(AH 2491 BK 0000)	

DIR: B TOTAL LEN: 1.360 MI. DIST: 08-9 SR: 3003
LEFT MUN: JACKSON TOWNSHIP T RIGHT MUN: JACKSON TOWNSHIP T

007183 FT

007183 FT BIG SPRING RD
0030/2221 (SR0274 SEG 0230/0412)

0030/0728 BMSEN 50/3003/0030/0600
0 0 00000 0 00 0000+00
SHERMANS CR.
0030/0647 BMSBG 50/3003/0030/0600

004962 FT

004962 FT 2 0 50054 0 00 0049+54
S 0030/0000 LENGTH(AH 2221 BK 2362)

002600 FT

002600 FT 2 0 50054 0 00 0025+66
S 0020/0000 LENGTH(AH 2362 BK 2600)

NC THREE SPRINGS RD
FOWLERS HOLLOW RD
2 0 50054 0 00 0000+00 000000 FT 000000 FT (SR3004 SEG 0080/0000)
FOWLERS HOLLOW RD MFC BEGIN = E
(SR3004 SEG 0080/0000) 0010/0000 S 0010/0000 LENGTH(AH 2600 BK 0000)

DIR: B TOTAL LEN: 6.439 MI. DIST: 08-9 SR: 3002
LEFT MUN: TOBOYNE TOWNSHIP T RIGHT MUN: TOBOYNE TOWNSHIP T

033999 FT

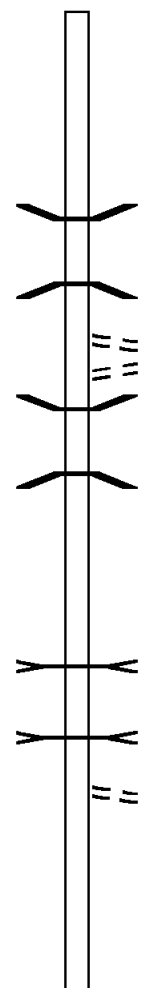

033999 FT AH-JUNIATA (34)
REF-AHD HORSE VALLEY RD
0140/2031 (SR3029 SEG 0010/0000)

031968 FT

031968 FT 2 0 50060 0 00 0320+54
0140/0000 LENGTH(AH 2031 BK 1973)
0130/1571 BMSEN 50/3002/0130/1551
2 0 50060 0 00 0304+07
HORSE VALLEY
0130/1532 BMSBG 50/3002/0130/1551
GERMANTOWN RD
0130/1039 (T306)
LC TO/FROM GERMANTOWN R
0130/0829 (T306)
0130/0413 BMSEN 50/3002/0130/0396
2 0 50060 0 00 0300+01
HORSE VAL RN
0130/0374 BMSBG 50/3002/0130/0396
029995 FT

029995 FT 2 0 50060 0 00 0300+01
0130/0000 LENGTH(AH 1973 BK 2600)

HORSE VAL.RN
STRUCTURE LENGTH 15 FT
0120/1173 BMSID 50/3002/0120/1173
HORSE VALLEY
STRUCTURE LENGTH 15 FT
0120/0666 BMSID 50/3002/0120/0666
NARROW GAUGE TR
0120/0434 (TWP)
027395 FT

027395 FT 2 0 50060 0 00 0274+01
0120/0000 LENGTH(AH 2600 BK 2022)

025373 FT

025373 FT 2 0 50060 0 00 0253+79

DIR: B TOTAL LEN: 6.439 MI. DIST: 08-9 SR: 3002
LEFT MUN: TOBOYNE TOWNSHIP T RIGHT MUN: TOBOYNE TOWNSHIP T

	0110/0000 LENGTH(AH 2022 BK 2670)
	HORSE VAL RN STRUCTURE LENGTH 15 FT 0100/1129 BMSID 50/3002/0100/1129
	HORSE VAL RN STRUCTURE LENGTH 15 FT 0100/0327 BMSID 50/3002/0100/0327
022703 FT	022703 FT 2 0 50060 0 00 0227+31 0100/0000 LENGTH(AH 2670 BK 2587)
020116 FT	020116 FT 2 0 50060 0 00 0201+12 0090/0000 LENGTH(AH 2587 BK 2826)
017290 FT	017290 FT 2 0 50060 0 00 0172+90 0080/0000 LENGTH(AH 2826 BK 2383)
014907 FT	014907 FT 2 0 50060 0 00 0149+07 0070/0000 LENGTH(AH 2383 BK 2479)
012428 FT	012428 FT 2 0 50060 0 00 0124+28 0060/0000 LENGTH(AH 2479 BK 2002)

DIR: B TOTAL LEN: 6.439 MI. DIST: 08-9 SR: 3002
LEFT MUN: TOBOYNE TOWNSHIP T RIGHT MUN: TOBOYNE TOWNSHIP T

```
010426 FT                    010426 FT 2 0 50060 0 00 0104+26
                           S 0050/0000 LENGTH(AH 2002 BK 2848)

007578 FT                    007578 FT 2 0 50060 0 00 0075+78
                           S 0040/0000 LENGTH(AH 2848 BK 2792)

004786 FT                    004786 FT 2 0 50060 0 00 0047+86
                           S 0030/0000 LENGTH(AH 2792 BK 1825)

002961 FT                    002961 FT 2 0 50060 0 00 0029+61
                           S 0020/0000 LENGTH(AH 1825 BK 2961)

                                       HOCKENBERRY RD
                        ==   0010/1150 (PRDR)

000000 FT                    000000 FT 2 0 50060 0 00 0000+00
                                 NC HORSE VALLEY RD
                           * REF-BK  HORSE VALLEY RD
                                     (SR4007 SEG 0180/3338)
                                     MFC BEGIN = E
                                      BK-FRANKLIN        (28)
                           S 0010/0000 LENGTH(AH 2961 BK 0000)
```

DIR: B TOTAL LEN: 1.637 MI. DIST: 08-9 SR: 3001
LEFT MUN: TOBOYNE TOWNSHIP T RIGHT MUN: TOBOYNE TOWNSHIP T

```
008642 FT                    008642 FT BIG SPRING RD
                             0040/1200 (SR0274 SEG 0190/0833)

007442 FT                    007442 FT 2 0 50007 0 04 0381+60
                           S 0040/0000 LENGTH(AH 1200 BK 3313)
                             0030/2785 BMSEN 50/3001/0030/2733
                                       2 0 50007 0 03 0375+22
                                       SHERMANS CK.
                             0030/2733 BMSBG 50/3001/0030/2733

004129 FT                    004129 FT 2 0 50007 0 03 0347+89
                                       JEFFRIES RD
                                       (T391)
                           S 0030/0000 LENGTH(AH 3313 BK 2375)

001754 FT                    001754 FT 2 0 50007 0 03 0324+22
                           S 0020/0000 LENGTH(AH 2375 BK 1754)

                             0010/0457 BMSEN 50/3001/0010/0424
                                       2 0 50007 0 03 0311+15
                                       SHULTZ RUN
                             0010/0424 BMSBG 50/3001/0010/0424
000000 FT                    000000 FT 2 0 50007 0 03 0306+90
                                  NC CENTER SQ RD
                                       FOWLERS HOLLOW RD
                                       (SR3004 SEG 0050/0000)
                                       MFC BEGIN = E
                           S 0010/0000 LENGTH(AH 1754 BK 0000)
```

DIR: B TOTAL LEN: .063 MI. DIST: 08-9 SR: 2011
LEFT MUN: PENN T RIGHT MUN: PENN T

000333 FT

000000 FT

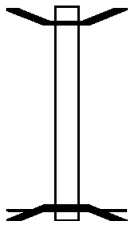

000333 FT BMSEN 50/2011/0010/0000
REF-AHD INN RD
0010/0333 (T310)
000000 FT 2 0 00000 0 00 0461+96
NC OLD 11-15 BR
REF-BK INN RD
(T310)
SHERMANS CK
BMSBG 50/2011/0010/0000
MFC BEGIN = E
0010/0000 LENGTH(AH 0333 BK 0000)

DIR: B TOTAL LEN: .177 MI. DIST: 08-9 SR: 2009
LEFT MUN: PENN T RIGHT MUN: PENN T

	000932 FT		000932 FT BLOOMFIELD RD
			0010/0932 (SR0274 SEG 0760/3630)
MORGAN ST (T525)	0010/0621		
			FROM 8001/0010 SH
			0010/0518 (CONN)
FISHER ST (T523)			FISHER ST RAMP RD
	0010/0405		0010/0405 (SR8001 SEG 0010/0853)
	000000 FT		000000 FT 1 0 00030 0 02 0476+91
			NC SUSQUEHANNA AV
			VALLEY ST RAMP RD
			(SR8001 SEG 0250/0000)
			INTER-BK INN RD
			(T310)
MOUNTAIN ST (T522)			MFC BEGIN = C
	0010/0000		S 0010/0000 LENGTH(AH 0932 BK 0000)

DIR: B TOTAL LEN: .000 MI. DIST: 08-9 SR: 2007
LEFT MUN: WHEATFIELD T RIGHT MUN: WHEATFIELD T

000000 FT

000000 FT
7030/0000 LENGTH(AH 0100 BK 0000)

DIR: B TOTAL LEN: .184 MI. DIST: 08-9 SR: 2006
LEFT MUN: WHEATFIELD T RIGHT MUN: WHEATFIELD T

000969 FT
BLOOMFIELD RD
(SR0274 SEG 0640/0000) 0010/0969

1 0 00030 0 03 0856+76 000000 FT
SPRING RD
(SR0034 SEG 0210/0000) 0010/0000

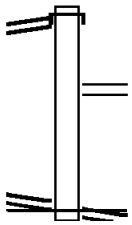

000969 FT
INTER-AHD BLOOMFIELD RD
0010/0969 (SR0274 SEG 0640/0000)

DELLVILLE RD
0010/0070 (SR2002 SEG 0010/0000)
NC SR 2006 SH
SPRING RD
000000 FT (SR0034 SEG 0210/0000)
MFC BEGIN = C
0010/0000 LENGTH(AH 0969 BK 0000)

DIR: B TOTAL LEN: 3.039 MI. DIST: 08-9 SR: 2005
LEFT MUN: WHEATFIELD T RIGHT MUN: WHEATFIELD T

016048 FT
NEWPORT RD
(SR0849 SEG 0440/0000) 0060/3249

016048 FT
INTER-AHD NEWPORT RD
0060/3249 (SR0849 SEG 0440/0000)

012799 FT

012799 FT 2 0 50027 0 01 0128+72
5 0060/0000 LENGTH(AH 3249 BK 2676)

010123 FT

010123 FT 2 0 50027 0 01 0101+96

DIR: B TOTAL LEN: 3.039 MI. DIST: 08-9 SR: 2005
LEFT MUN: WHEATFIELD T RIGHT MUN: WHEATFIELD T

			0050/0000 LENGTH(AH 2676 BK 2916)
NARROW RD (T465)	0040/0843		MONTEBELLO RD 0040/0843 (T466)
	007207 FT		0040/0070 BMSEN 50/2005/0040/0000 007207 FT 2 0 50027 0 00 0071+85 LIT.JUNIATA BMSBG 50/2005/0040/0000
			0040/0000 LENGTH(AH 2916 BK 2172)
	005035 FT		005035 FT 2 0 50027 0 00 0050+70
			0030/0000 LENGTH(AH 2172 BK 2549)
			0020/1289 BMSEN 50/2005/0020/1279 0 0 00000 0 00 0000+00 TR.LIT.JUN.C
			0020/1279 BMSBG 50/2005/0020/1279
	002486 FT		002486 FT 2 0 50027 0 00 0025+21
			0020/0000 LENGTH(AH 2549 BK 2486)
WELDON DR (PRDR)	0010/2423		
MOUNTAIN RD (T448)	0010/0130		
	000000 FT		000000 FT 2 0 50027 0 00 0000+00 BLOOMFIELD RD (SR0274 SEG 0680/0000)
			NC PARADISE RD MFC BEGIN = E
BLOOMFIELD RD (SR0274 SEG 0680/0000)	0010/0000		0010/0000 LENGTH(AH 2486 BK 0000)

DIR: B TOTAL LEN: .003 MI. DIST: 08-9 SR: 2004
LEFT MUN: PENN T RIGHT MUN: PENN T

000016 FT		000016 FT
		7040/0000 LENGTH(AH 1654 BK 2190)
000016 FT		000016 FT
		7030/0000 LENGTH(AH 2190 BK 1072)
000016 FT		000016 FT
		7024/0000 LENGTH(AH 1072 BK 0016)
		BMSEN 50/2004/0022/0000
		* REF-AHD COVE RD
		0022/0016 (T600)
000000 FT		000000 FT 2 0 50034 0 00 0052+32
		NC SR 2004 SH
		* REF-BK COVE RD
		(T600)
		COVE CREEK
		BMSBG 50/2004/0022/0000
		S 0022/0000 LENGTH(AH 0016 BK 1728)
000000 FT		000000 FT
		7020/0000 LENGTH(AH 1728 BK 3510)
000000 FT		000000 FT
		7010/0000 LENGTH(AH 3510 BK 0000)

DIR: B TOTAL LEN: .205 MI. DIST: 08-9 SR: 2003
LEFT MUN: CARROLL T RIGHT MUN: CARROLL T

001085 FT

001085 FT
INTER-AHD RAMBO HILL RD
(T412)
SPRING RD
0110/0881 (SR0034 SEG 0160/0000)

DIR: B TOTAL LEN: .205 MI. DIST: 08-9 SR: 2003
LEFT MUN: CARROLL T RIGHT MUN: CARROLL T

2 0 50044 0 02 0231+82 000204 FT
WINDY HILL RD
(SR2001 SEG 0060/1909) 0110/0000
000204 FT
000204 FT
000204 FT
000204 FT
000204 FT
000204 FT
000023 FT
000023 FT
000023 FT
000023 FT
000023 FT
000023 FT
000000 FT
000000 FT
000000 FT

000204 FT
INTER-BK MOUNTAINVIEW RD (TBK)
(TWP)
S 0110/0000 LENGTH(AH 0881 BK 1241)
000204 FT
7110/0000 LENGTH(AH 1241 BK 2547)
000204 FT
7100/0000 LENGTH(AH 2547 BK 1957)
000204 FT
7090/0000 LENGTH(AH 1957 BK 2345)
000204 FT
7080/0000 LENGTH(AH 2345 BK 2649)
000204 FT
7070/0000 LENGTH(AH 2649 BK 0062)
000204 FT
7064/0000 LENGTH(AH 0062 BK 0181)
BMSEN 50/2003/0060/0005
* REF-AHD MOUNTAINVIEW RD (TBK)
0060/0181 (TWP)
000023 FT 2 0 50044 0 01 0120+28
* REF-BK MOUNTAINVIEW RD (TBK)
(TWP)
SHERMNS CRK
BMSBG 50/2003/0060/0005
S 0060/0000 LENGTH(AH 0181 BK 2107)
000023 FT
7060/0000 LENGTH(AH 2107 BK 2314)
000023 FT
7050/0000 LENGTH(AH 2314 BK 2898)
000023 FT
7040/0000 LENGTH(AH 2898 BK 2704)
000023 FT
7030/0000 LENGTH(AH 2704 BK 1894)
000023 FT
7024/0000 LENGTH(AH 1894 BK 0023)
BMSEN 50/2003/0020/0000
* REF-AHD MOUNTAINVIEW RD (TBK)
0020/0023 (TWP)
000000 FT 2 0 50044 0 01 0000+61
NC MOUNTAINVIEW RD
* REF-BK MOUNTAINVIEW RD (TBK)
(TWP)
TR.FISHING C
BMSBG 50/2003/0020/0000
MFC BEGIN = E
S 0020/0000 LENGTH(AH 0023 BK 0056)
000000 FT
7020/0000 LENGTH(AH 0056 BK 0310)
000000 FT
7010/0000 LENGTH(AH 0310 BK 0000)

DIR: B TOTAL LEN: 6.369 MI. DIST: 08-9 SR: 2002
LEFT MUN: PENN T RIGHT MUN: PENN T

033628 FT

BLOOMFIELD RD
(SR0274 SEG 0750/0000) 0150/3062

030566 FT

033628 FT
INTER-AHD GAMBERS CORNER RD
(T349)
BLOOMFIELD RD
0150/3062 (SR0274 SEG 0750/0000)

030566 FT 2 0 50014 0 00 0308+13

DIR: B TOTAL LEN: 6.369 MI. DIST: 08-9 SR: 2002
LEFT MUN: PENN T RIGHT MUN: PENN T

			0150/0000 LENGTH(AH 3062 BK 2557)
	028009 FT		028009 FT 2 0 50014 0 00 0282+54 YMCA DR (T516)
			0140/0000 LENGTH(AH 2557 BK 2349)
	025660 FT		025660 FT 2 0 50014 0 00 0259+26
			0130/0000 LENGTH(AH 2349 BK 2140)
HAAS DR (T504)	0120/0206		0120/0161 BMSEN 50/2002/0120/0000
	023520 FT		023520 FT 2 0 50014 0 00 0237+64 SHERMANS CR. BMSBG 50/2002/0120/0000
			0120/0000 LENGTH(AH 2140 BK 2562) FRITZ DR
			0110/2478 (T506)
EBERSOLE RD (T502)	0110/0354		0110/0302 BMSEN 50/2002/0110/0005 PENN
			0110/0145 WHEATFIELD T
	020958 FT		020958 FT 2 0 50014 0 00 0211+22 SHERMAN CREEK BMSBG 50/2002/0110/0005
LINTON HILL RD			0110/0000 LENGTH(AH 2562 BK 1857)

DIR: B TOTAL LEN: 6.369 MI. DIST: 08-9 SR: 2002
LEFT MUN: WHEATFIELD T RIGHT MUN: WHEATFIELD T

(T347) 0100/1660 ==

019101 FT 019101 FT 2 0 50014 0 00 0192+48
S 0100/0000 LENGTH(AH 1857 BK 2496)

016605 FT 016605 FT 2 0 50014 0 00 0167+52
S 0090/0000 LENGTH(AH 2496 BK 2505)

WINDY HILL RD
(T450) 0080/1546 ==

014100 FT 014100 FT 2 0 50014 0 00 0142+47
DUGANS MILL RD
(T456)
== S 0080/0000 LENGTH(AH 2505 BK 2193)

011907 FT 011907 FT 2 0 50014 0 00 0118+79
DUGANS MILL RD
(T456)
== S 0070/0000 LENGTH(AH 2193 BK 1754)
PINE HILL RD
== 0060/1439 (T305)

P BMSEN 50/2002/0060/0555
0060/0568 BRIDGE POSTED (TONS)
2 0 50014 0 00 0107+17
SGL 31 COMB
T.SHERM.CK.
P 0060/0555 BMSBG 50/2002/0060/0555
DELLVILLE DAM RD
== 0060/0534 (T329)

010153 FT 010153 FT 2 0 50014 0 00 0101+62

DIR: B TOTAL LEN: 6.369 MI. DIST: 08-9 SR: 2002
LEFT MUN: WHEATFIELD T RIGHT MUN: WHEATFIELD T

			0060/0000 LENGTH(AH 1754 BK 2137)
BERGER LN (TWP)	0050/1091	==	
	008016 FT		008016 FT 2 0 50014 0 00 0080+18
			0050/0000 LENGTH(AH 2137 BK 1605)
			0040/0118 BMSEN 50/2002/0040/0105
			2 0 50014 0 00 0065+18
			TR.SHERM.CK.
			0040/0105 BMSBG 50/2002/0040/0105
2 0 50014 0 00 0064+13	006411 FT		006411 FT
ROSEGLEN RD (T345)	0040/0000	==	0040/0000 LENGTH(AH 1605 BK 1856)
			WHEATFIELD
			0030/1597 CARROLL T
			EVERGREEN RD
		==	0030/1174 (T341)
			0030/0019 BMSEN 50/2002/0030/0000
	004555 FT		004555 FT 2 0 50014 0 00 0045+59
			TR.SHERMAN'S
			BMSBG 50/2002/0030/0000
			0030/0000 LENGTH(AH 1856 BK 2000)
	002555 FT		002555 FT 2 0 50014 0 00 0025+27
			0020/0000 LENGTH(AH 2000 BK 2555)
	000000 FT		000000 FT 2 0 50014 0 00 0000+00
			NC DELLVILLE RD
			SR 2006 SH
			(SR2006 SEG 0010/0070)
			MFC BEGIN = D
			0010/0000 LENGTH(AH 2555 BK 0000)

DIR: B TOTAL LEN: 2.641 MI. DIST: 08-9 SR: 2001
LEFT MUN: CARROLL T RIGHT MUN: CARROLL T

013942 FT

013942 FT
INTER-AHD MOUNTAINVIEW RD
(SR2003 SEG 0110/0000)
MOUNTAINVIEW RD (TBK)
0060/1909 (TWP)

012033 FT

012033 FT 2 0 50031 0 00 0120+64
5 0060/0000 LENGTH(AH 1909 BK 2155)

LOCUST LN
(PRDR)

0050/1577

DIR: B TOTAL LEN: 2.641 MI. DIST: 08-9 SR: 2001
LEFT MUN: CARROLL T RIGHT MUN: CARROLL T

	009878 FT		009878 FT 2 0 50031 0 00 0098+32 0050/0000 LENGTH(AH 2155 BK 2505)
	007373 FT		007373 FT 2 0 50031 0 00 0073+27 DONALD ST (PRDR) 0040/0000 LENGTH(AH 2505 BK 2402)
KLINGER LN (T322)	0030/1549	==	PEACH BLOSSOM RD 0030/1049 (PRDR) APPLE BLOSSOM RD 0030/0654 (PRDR)
	004971 FT		004971 FT 2 0 50031 0 00 0049+51 0030/0000 LENGTH(AH 2402 BK 1763) TEXAS EASTERN RD 0020/0960 (T324)
OLD MILL RD (T325)	0020/0725	==	
	003208 FT		003208 FT 2 0 50031 0 00 0031+88 AIRY VIEW RD (T327) 0020/0000 LENGTH(AH 1763 BK 3208)
SHERBY LN (T340)	0010/2325	==	
SHERBY LN (T340)	0010/1573	==	
	000000 FT		000000 FT 2 0 50031 0 00 0000+00 NC WINDY HILL RD SPRING RD (SR0034 SEG 0070/0000) MFC BEGIN = E 0010/0000 LENGTH(AH 3208 BK 0000)

DIR: B TOTAL LEN: 3.478 MI. DIST: 08-9 SR: 1028
LEFT MUN: WATTS T RIGHT MUN: WATTS T

018365 FT

018365 FT BUFFALO CHURCH RD
0070/2558 (SR1023 SEG 0040/0000)

2 0 50015 0 01 0195+55 015807 FT
HILL CHURCH RD
(T457) 0070/0000

015807 FT
5 0070/0000 LENGTH(AH 2558 BK 3025)

012782 FT

012782 FT 2 0 50015 0 00 0128+41
5 0060/0000 LENGTH(AH 3025 BK 3329)

BLACKSNAKE RD
0050/2708 (T524)
SANDY LN
0050/2110 (PRDR)

DIR: B TOTAL LEN: 3.478 MI. DIST: 08-9 SR: 1028
LEFT MUN: WATTS T RIGHT MUN: WATTS T

	009453 FT		009453 FT 2 0 50015 0 00 0095+12
			AMITY RD
			(T526)
			0050/0000 LENGTH(AH 3329 BK 3163)
			RISING SUN DR
			0040/0268 (TWP)
	006290 FT		006290 FT 2 0 50015 0 00 0063+48
			0040/0000 LENGTH(AH 3163 BK 2898)
	003392 FT		003392 FT 2 0 50015 0 00 0034+50
			0030/0000 LENGTH(AH 2898 BK 2687)
			MORRIS RD
			0020/0464 (T453)
	000705 FT		000705 FT 2 0 50015 0 00 0007+63
			0020/0000 LENGTH(AH 2687 BK 0705)
			RAMP B-2 RD
			(SR8005 SEG 0250/0000)
			RAMP B-1 RD
			0010/0244 (SR8005 SEG 0500/0655)
			US 22/322 WB
			0010/0080 OP ID 50/0022/0281/0000
	000000 FT		000000 FT 2 0 50015 0 00 0000+58
			TO SR 22/322 EB
			(SR8005 SEG 0750/0000)
			NC HUGGINS RD
FROM 22/322 EB			MFC BEGIN = E
(SR8005 SEG 0010/0381)	0010/0000		0010/0000 LENGTH(AH 0705 BK 0000)

DIR: B TOTAL LEN: 2.759 MI. DIST: 08-9 SR: 1026
LEFT MUN: MILLER T RIGHT MUN: MILLER T

014570 FT
NEWPORT RD
(SR0849 SEG 0350/2296) 0050/2714

014570 FT
INTER-AHD NEWPORT RD
0050/2714 (SR0849 SEG 0350/2296)

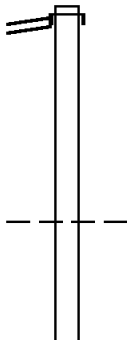

MILLER
0050/0138 CENTRE TOWNSHIP T
011856 FT 011856 FT 2 0 50004 0 00 0118+45
S 0050/0000 LENGTH(AH 2714 BK 3423)

DIR: B TOTAL LEN: 2.759 MI. DIST: 08-9 SR: 1026
LEFT MUN: CENTRE TOWNSHIP T RIGHT MUN: CENTRE TOWNSHIP T

	008433 FT			008433 FT 2 0 50004 0 00 0084+33 OKEFENOKE RD (T446) == 0040/0000 LENGTH(AH 3423 BK 3618)
	004815 FT			004815 FT 2 0 50004 0 00 0048+15 BRADY RD (T444) == 0030/0000 LENGTH(AH 3618 BK 2563)
2 0 50004 0 00 0022+52 RIDGE RD (T558)	002252 FT 0020/0000	==		002252 FT 0020/0000 LENGTH(AH 2563 BK 2252)
DIX HILL RD (T422)	0010/1290	==		DIX HILL RD == 0010/1488 (T442)
2 0 50004 0 00 0000+00 KEYSTONE WY (SR0034 SEG 0340/0000)	000000 FT 0010/0000			NC PINE GROVE RD KEYSTONE WY 000000 FT (SR0034 SEG 0340/0000) MFC BEGIN = E 0010/0000 LENGTH(AH 2252 BK 0000)

DIR: B TOTAL LEN: .108 MI. DIST: 08-9 SR: 1025
LEFT MUN: GREENWOOD TOWNSHIP T RIGHT MUN: GREENWOOD TOWNSHIP T

000569 FT WILLIAM PENN HW
(SR0022 SEG 0010/0564)
WILLIAM PENN HW
0010/0569 (SR0022 SEG 0010/0564)
000000 FT 1 0 00031 0 00 0000+00
NC MAIN ST
* REF-BK MAIN ST
(SR3002 SEG 0430/0512)
MFC BEGIN = E
BK-JUNIATA (34)
000000 FT
LTH AH 000100 BK 000000 7011/0000

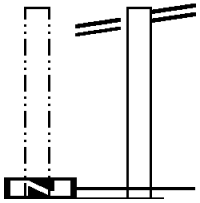

0010/0000 LENGTH(AH 0569 BK 0000)

DIR: B TOTAL LEN: 4.389 MI. DIST: 08-9 SR: 1024
LEFT MUN: OLIVER T RIGHT MUN: OLIVER T

023173 FT

023173 FT
INTER-AHD FOURTH ST
(SR0849 SEG 0294/0987)
CREEK RD
0100/2228 (SR0849 SEG 0294/0987)

MALLARD DR
(PRDR)

0100/1879 ==

JUNIATA HEIGHTS RD
== 0100/1874 (T440)

SHECK DR
== 0100/0803 (T492)

020945 FT

020945 FT 2 0 50013 0 00 0133+57

DIR: B TOTAL LEN: 4.389 MI. DIST: 08-9 SR: 1024
LEFT MUN: OLIVER T RIGHT MUN: OLIVER T

LEFT		RIGHT
		NC FOURTH ST
		FAIRGROUND RD
		(T477)
		0100/0000 LENGTH(AH 2228 BK 1589)
FRONT ST		
(T477)	0090/1562	
		BUFFALO CREEK RD
		0090/1063 (T451)
		BMSEN 50/1024/0090/0856
		0090/0943 BRIDGE POSTED (TONS)
		2 0 50013 0 00 0140+88
		SGL 29 COMB 40
		BUFFALO CK.
		0090/0856 BMSBG 50/1024/0090/0856
OLD FERRY RD		
(T491)	0090/0353	
2 0 50013 0 01 0149+44	019356 FT	019356 FT
TURKEY BIRD RD		
(T436)	0090/0000	0090/0000 LENGTH(AH 1589 BK 2659)
		0080/0197 BMSEN 50/1024/0080/0177
		2 0 50013 0 01 0174+72
		TR.BUFFALO CREEK
		0080/0177 BMSBG 50/1024/0080/0177
2 0 50013 0 01 0176+49	016697 FT	016697 FT
ST SAMUELS RD		
(T425)	0080/0000	0080/0000 LENGTH(AH 2659 BK 2034)
	014663 FT	014663 FT 2 0 50013 0 01 0197+03
		0070/0000 LENGTH(AH 2034 BK 2764)
	011899 FT	011899 FT 2 0 50013 0 01 0224+37
		0060/0000 LENGTH(AH 2764 BK 2504)

DIR: B TOTAL LEN: 4.389 MI. DIST: 08-9 SR: 1024
LEFT MUN: OLIVER T RIGHT MUN: OLIVER T

			OLIVER
		0050/1041	JUNIATA TOWNSHIP T
	009395 FT	009395 FT	2 0 50013 0 01 0249+41
		0050/0000	LENGTH(AH 2504 BK 2799)
ZARING HILL RD			MILFORD RD
(T432)	0040/1080	0040/1080	(SR1009 SEG 0020/3425)
	006596 FT	006596 FT	2 0 50013 0 01 0277+40
			GABEL RD
			(T522)
		0040/0000	LENGTH(AH 2799 BK 2310)
	004286 FT	004286 FT	2 0 50013 0 01 0300+61
MITCHELL RD			NC OAK HALL RD
(T426)	0030/0000	0030/0000	LENGTH(AH 2310 BK 2257)
	002029 FT	002029 FT	2 0 50038 0 00 0019+55
			NC ZARING HILL RD
		0020/0000	LENGTH(AH 2257 BK 2029)
			UNKNOWN RD
		0010/0722	(PRDR)
			NC BUCKWALTER RD
			STONE ARCH RD
2 0 50038 0 00 0000+00	000000 FT	000000 FT	(SR4007 SEG 0030/0000)
ORCHARD RD			MFC BEGIN = E
(SR4007 SEG 0030/0000)	0010/0000	0010/0000	LENGTH(AH 2029 BK 0000)

DIR: B TOTAL LEN: 2.203 MI. DIST: 08-9 SR: 1023
LEFT MUN: WATTS T RIGHT MUN: WATTS T

NOTCH RD (T534)	011631 FT 0060/3069		011631 FT NOTCH RD 0060/3069 (SR1022 SEG 0010/0000) MOTTER RD 0060/2484 (T537)
	008562 FT		008562 FT 2 0 50015 0 02 0298+54 0060/0000 LENGTH(AH 3069 BK 2634)
SPINNING WHEEL RD (T528)	0050/0690		
2 0 50015 0 02 0271+69 HILL CHURCH RD (T457)	005928 FT 0050/0000		005928 FT 0050/0000 LENGTH(AH 2634 BK 2722)

DIR: B TOTAL LEN: 2.203 MI. DIST: 08-9 SR: 1023
LEFT MUN: WATTS T RIGHT MUN: WATTS T

LEFT		RIGHT	
		0040/1483	BMSEN 50/1023/0040/1471
			2 0 50015 0 02 0259+28
			BUFFALO CK.
		0040/1471	BMSBG 50/1023/0040/1471
2 0 50015 0 02 0244+47	003206 FT	003206 FT	
HUGGINS RD			
(SR1028 SEG 0070/2558)	0040/0000	S 0040/0000	LENGTH(AH 2722 BK 2286)
		0030/1260	BMSEN 50/1023/0030/1250
			2 0 50015 0 02 0233+68
			BUFFALO CREEK
		0030/1235	BMSBG 50/1023/0030/1250
			WATTS
		0030/1170	NEW BUFFALO B
BUFFALO RD			HIGH ST
(BORO)	0030/0374	0030/0374	(BORO)
			LOCUST ST
		0030/0180	(BORO)
2 0 50015 0 02 0221+33	000920 FT	000920 FT	
MILL ST		NC	BUFFALO CREEK RD
(BORO)	0030/0000	S 0030/0000	LENGTH(AH 2286 BK 0500)
SHAD AL			
(BORO)	0020/0373		
			STRAWBERRY ST
		0020/0251	(BORO)
			ROCKFISH AL
		0020/0130	(BORO)
	000420 FT	000420 FT	2 0 50015 0 02 0216+10
			MARKET ST
			(BORO)
		NC	MILL ST
			MILL ST
			(BORO)
		S 0020/0000	LENGTH(AH 0500 BK 0420)
			RIVER AL
		0010/0236	(BORO)
			FRONT ST
		0010/0060	(BORO)
	000000 FT	000000 FT	2 0 50015 0 02 0212+22
		NC	MARKET ST
			SUSQUEHANNA TR
			(SR0011 SEG 0310/0523)
			(SR0011 SEG 0311/0520)
			MFC BEGIN = E
		S 0010/0000	LENGTH(AH 0420 BK 0000)

DIR: B TOTAL LEN: 1.481 MI. DIST: 08-9 SR: 1022
LEFT MUN: WATTS T RIGHT MUN: WATTS T

```
007820 FT                    007820 FT SUSQUEHANNA TR
                             0030/2465 (SR0011 SEG 0361/2525)

005355 FT                    005355 FT 2 0 50055 0 00 0220+40
                           S 0030/0000 LENGTH(AH 2465 BK 2952)

002403 FT                    002403 FT 2 0 50055 0 00 0190+88
                           S 0020/0000 LENGTH(AH 2952 BK 2403)

                                       LOWE TOWN RD
                        ==   0010/0439 (T570)
000000 FT                    000000 FT 2 0 50055 0 00 0166+85
                                 NC NOTCH RD
                                       BUFFALO CREEK RD
                                       (SR1023 SEG 0060/3069)
                             INTER-BK  NOTCH RD
                                       (T534)
                                       MFC BEGIN = E
                           S 0010/0000 LENGTH(AH 2403 BK 0000)
```

DIR: B TOTAL LEN: 1.302 MI. DIST: 08-9 SR: 1021
LEFT MUN: PENN T RIGHT MUN: PENN T

006875 FT

006875 FT
REF-AHD LINTON HILL RD
0020/3828 (T347)

LOSHES RUN RD
(T440)
LINTON HILL RD
(T347)

0020/3208

NC LINTON HILL RD
TR.JUNIATA R
STRUCTURE LENGTH 8 FT
0020/3053 BMSID 50/1021/0020/3079

003047 FT

003047 FT 2 0 50030 0 00 0031+50
0020/0000 LENGTH(AH 3828 BK 3047)

000000 FT

000000 FT 2 0 50030 0 00 0000+00
NC AQUEDUCT RD
NEWPORT RD
(SR0849 SEG 0490/0000)
MFC BEGIN = E
0010/0000 LENGTH(AH 3047 BK 0000)

DIR: B TOTAL LEN: .443 MI. DIST: 08-9 SR: 1020
LEFT MUN: BUFFALO TOWNSHIP T RIGHT MUN: BUFFALO TOWNSHIP T

				FROM 0011/0400 SH
				(CONN)
				SUSQUEHANNA TR
TO 0011/0400 SH	002338 FT		002338 FT	(SR0011 SEG 0401/1480)
(CONN)	0020/1720		0020/1720	(SR0011 SEG 0400/1452)
				JUGHANDLE C RD
				(SR9405 SEG 0020/0000)
				JUGHANDLE D RD
			0020/1476	(SR9405 SEG 0010/0384)
PARK N RIDE				
(GOVT)	0020/1391			
PARK N RIDE				
(GOVT)	0020/1371			
DISTRICT 8-9 MAINT.				
(GOVT)	0020/1136			
DISTRICT 8-9 MAINT.				
(GOVT)	0020/0875			
	000618 FT		000618 FT	2 0 50016 0 01 0220+56
			NC	BUCKS VALLEY RD
			INTER-BK	MEADOW GROVE RD
				(T533)
BUCKS VALLEY RD				MFC BEGIN = D
(SR1018 SEG 0150/2643)	0020/0000		5 0020/0000	LTH AH 001720 BK 000100
	000618 FT		000618 FT	
			7012/0000	LTH AH 000100 BK 000618
ACKER RD			INTER-AHD	MEADOW GROVE RD
(T498)	0010/0618		0010/0618	(T533)
				RAMP C-2 RD
			0010/0444	(SR8007 SEG 0500/0858)
				US 22-322
			0010/0241	OP ID 50/0022/0231/0000
				US 22-322
			0010/0138	OP ID 50/0022/0230/0000
	000000 FT		000000 FT	2 0 50016 0 00 0000+00
			NC	MEADOW GROVE RD
				RAMP C-1 RD
				(SR8007 SEG 0750/0000)
JUNIATA PY				MFC BEGIN = E
(SR1015 SEG 0040/0000)	0010/0000		5 0010/0000	LENGTH(AH 0618 BK 0000)

DIR: B TOTAL LEN: 1.474 MI. DIST: 08-9 SR: 1019
LEFT MUN: BUFFALO TOWNSHIP T RIGHT MUN: BUFFALO TOWNSHIP T

007783 FT

007783 FT BUCKS VALLEY RD
0030/2700 (SR1018 SEG 0080/0000)

TRIB ACKERS
STRUCTURE LENGTH 11 FT
0030/1036 BMSID 50/1019/0030/1036

005083 FT

005083 FT 2 0 50045 0 00 0051+02
CENTER RD
(T467)
S 0030/0000 LENGTH(AH 2700 BK 2063)

0020/0700 BMSEN 50/1019/0020/0683
2 0 50045 0 00 0037+46
TR.ACKERS RN
0020/0683 BMSBG 50/1019/0020/0683

LC TO CENTER UNION RD
(CONN) 0020/0273
2 0 50045 0 00 0030+63 003020 FT
CENTER UNION RD
(T502) 0020/0000

003020 FT
S 0020/0000 LENGTH(AH 2063 BK 3020)

0010/2340 BMSEN 50/1019/0010/2319
2 0 50045 0 00 0023+47
ACKER RUN
0010/2319 BMSBG 50/1019/0010/2319

000000 FT

000000 FT 2 0 50045 0 00 0000+00
NC CHICKEN HOLLOW RD
MEADOW GROVE RD
(T533)
MFC BEGIN = E
S 0010/0000 LENGTH(AH 3020 BK 0000)

DIR: B TOTAL LEN: 6.250 MI. DIST: 08-9 SR: 1018
LEFT MUN: BUFFALO TOWNSHIP T RIGHT MUN: BUFFALO TOWNSHIP T

033002 FT

033002 FT
INTER-AHD MEADOW GROVE RD
(SR1020 SEG 0020/0000)
MEADOW GROVE RD

DIR: B TOTAL LEN: 6.250 MI. DIST: 08-9 SR: 1018
LEFT MUN: BUFFALO TOWNSHIP T RIGHT MUN: BUFFALO TOWNSHIP T

0150/2643 (T533)

030359 FT

030359 FT 2 0 50002 0 03 1040+43
CENTER RD
(T467)
S 0150/0000 LENGTH(AH 2643 BK 2643)
LC TO/FROM CENTER RD
0140/2515 (CONN)

0140/0446 BMSEN 50/1018/0140/0438
2 0 50002 0 03 1018+41
TR.SUSQ.RIV.
0140/0438 BMSBG 50/1018/0140/0438
0140/0009 BMSEN 50/1018/0140/0000

027716 FT

027716 FT 2 0 50002 0 03 1014+11
BUCK RUN
BMSBG 50/1018/0140/0000
S 0140/0000 LENGTH(AH 2643 BK 2374)

LIMEKILN RD
(T469)

0130/2350

025342 FT

025342 FT 2 0 50002 0 03 0990+51
S 0130/0000 LENGTH(AH 2374 BK 2248)

023094 FT

023094 FT 2 0 50002 0 03 0968+03
BUCKS CHURCH RD
(T532)
S 0120/0000 LENGTH(AH 2248 BK 1672)

DIR: B TOTAL LEN: 6.250 MI. DIST: 08-9 SR: 1018
LEFT MUN: BUFFALO TOWNSHIP T RIGHT MUN: BUFFALO TOWNSHIP T

```
021422 FT                    021422 FT 2 0 50002 0 03 0951+31
                           S 0110/0000 LENGTH(AH 1672 BK 2399)

019023 FT                    019023 FT 2 0 50002 0 03 0927+32
                           S 0100/0000 LENGTH(AH 2399 BK 2167)

016856 FT                    016856 FT 2 0 50002 0 03 0905+65
                           S 0090/0000 LENGTH(AH 2167 BK 1989)

014867 FT                    014867 FT 2 0 50002 0 03 0885+76
                                       CHICKEN HOLLOW RD
                                       (SR1019 SEG 0030/2700)
                           S 0080/0000 LENGTH(AH 1989 BK 2082)

                             0070/0939 BMSEN 50/1018/0070/0928
                                       2 0 50002 0 03 0872+95
                                       TR.ACKER RUN
                             0070/0928 BMSBG 50/1018/0070/0928

012785 FT                    012785 FT 2 0 50002 0 03 0863+67
                                       PRIVATE DR
                                       (PRDR)
                           S 0070/0000 LENGTH(AH 2082 BK 3136)
```

DIR: B TOTAL LEN: 6.250 MI. DIST: 08-9 SR: 1018
LEFT MUN: BUFFALO TOWNSHIP T RIGHT MUN: BUFFALO TOWNSHIP T

009649 FT

009649 FT 2 0 50002 0 03 0832+31
ACKER RD
(T500)
BUFFALO TOWNSHIP
HOWE TOWNSHIP T
S 0060/0000 LENGTH(AH 3136 BK 2538)

007111 FT

007111 FT 2 0 50002 0 03 0806+93
ACKER LOOP RD
(T498)
S 0050/0000 LENGTH(AH 2538 BK 2441)

004670 FT

004670 FT 2 0 50002 0 03 0782+52
S 0040/0000 LENGTH(AH 2441 BK 1976)

0030/0013 BMSEN 50/1018/0030/0000

002694 FT

002694 FT 2 0 50002 0 02 0760+33
HOWE RUN
BMSBG 50/1018/0030/0000
S 0030/0000 LENGTH(AH 1976 BK 2317)

000377 FT

000377 FT 2 0 50002 0 02 0738+80
S 0020/0000 LENGTH(AH 2317 BK 0377)
NC BUCKS VALLEY RD
RED HILL RD

2 0 50002 0 02 0735+03 000000 FT

000000 FT (SR0034 SEG 0500/0000)
MFC BEGIN = D
RED HILL RD
(SR0034 SEG 0500/0000) 0010/0000
S 0010/0000 LENGTH(AH 0377 BK 0000)

DIR: B TOTAL LEN: 1.720 MI. DIST: 08-9 SR: 1017
LEFT MUN: HOWE TOWNSHIP T RIGHT MUN: HOWE TOWNSHIP T

JUNIATA PY (SR1015 SEG 0190/0044)	009080 FT 0040/2610	009080 FT 0040/2610	JUNIATA PY (SR1015 SEG 0190/0044)
	006470 FT	006470 FT 5 0040/0000	1 0 00811 0 00 0026+10 LENGTH(AH 2610 BK 2757)
1 0 00811 0 00 0052+31 CHURCH RD (T501)	003713 FT 0030/0000	003713 FT 5 0030/0000	LENGTH(AH 2757 BK 2521) BRETZ CT
		0020/2335	(PRDR)
RED HILL RD (SR0034 SEG 0470/0000)	0020/1392	0020/1399 0020/1392	MFC BEGIN = D RED HILL RD (SR0034 SEG 0470/0000)
		0020/1250	BURD RD (T502)
	001192 FT	0020/0013 001192 FT	BMSEN 50/1017/0020/0000 1 0 00811 0 00 0077+52 TR.JUNIATA R
		5 0020/0000	BMSBG 50/1017/0020/0000 LENGTH(AH 2521 BK 1192)
	000000 FT	000000 FT	1 0 00811 0 00 0090+94 NC SHORTCUT RD JUNIATA PY (SR1015 SEG 0120/0000) MFC BEGIN = E
		5 0010/0000	LENGTH(AH 1192 BK 0000)

DIR: B TOTAL LEN: .005 MI. DIST: 08-9 SR: 1016
LEFT MUN: BUFFALO TOWNSHIP T RIGHT MUN: BUFFALO TOWNSHIP T

```
000026 FT                    000026 FT BMSEN 50/1016/0010/0000
                           * REF-AHD   CHERRY RD
                             0010/0026 (TWP )
000000 FT                    000000 FT 2 0 50041 0 00 0154+44
                                 NC CHERRY RD
                           * REF-BK    CHERRY RD
                                       (TWP )
                                       HUNTERS CRK.
                                       BMSBG 50/1016/0010/0000
                                       MFC BEGIN = E
                           S 0010/0000 LENGTH(AH 0026 BK 0100)
000000 FT                    000000 FT
                             7008/0000 LENGTH(AH 0100 BK 0000)
```

DIR: B TOTAL LEN: 11.778 MI. DIST: 08-9 SR: 1015
LEFT MUN: MILLERSTOWN B RIGHT MUN: MILLERSTOWN B

INTER-AHD WILLIAM PENN HW
0284/0982 (SR0022 SEG 0031/0000)

061205 FT 0 0 00000 0 00 0000+00
IRON MOUNTAIN RD
(BORO)
MFC BEGIN = E
0284/0000 LENGTH(AH 0982 BK 2073)

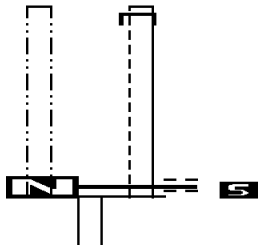

061205 FT
LTH AH 000100 BK 002073 7285/0000

DIR: B TOTAL LEN: 11.778 MI. DIST: 08-9 SR: 1015
LEFT MUN: MILLERSTOWN B RIGHT MUN: MILLERSTOWN B

LEFT		RIGHT	
			BEAVER ST
		0280/0576	(BORO)
ADAMS ST			
(BORO)	0280/0290		
1 0 00031 0 01 0064+70	059132 FT	059132 FT	
SPRING ST			
(BORO)	0280/0000	5 0280/0000	LENGTH(AH 2073 BK 1330)
			APPLE ST
		0270/1121	(BORO)
			GREENWOOD ST
		0270/0841	(BORO)
			MULBERRY ST
		0270/0565	(BORO)
			SUNBURY ST
		0270/0285	(SR0017 SEG 0540/0000)
	057802 FT	057802 FT	1 0 00031 0 01 0077+79
			POPLAR ST
			(BORO)
			MFC BEGIN = E
		5 0270/0000	LENGTH(AH 1330 BK 1249)
GRAVE ST			
(BORO)	0260/0961		
WALNUT ST			
(BORO)	0260/0690		
	056553 FT	056553 FT	1 0 00031 0 01 0090+28
			MILLERSTOWN
			GREENWOOD TOWNSHIP T
		5 0260/0000	LENGTH(AH 1249 BK 1927)
			RAMP E-4 RD
		0250/1508	(SR8011 SEG 0250/0000)
			CEMETERY RD
		0250/1280	(PRDR)
			RAMP E-2 RD
		0250/1031	(SR8011 SEG 0500/1061)
		0250/0902	BMSEN 50/1015/0250/0648
			1 0 00031 0 01 0103+07
			US 22 (EB)
		0250/0648	BMSBG 50/1015/0250/0648
			RAMP E-3 RD
		0250/0559	(SR8011 SEG 0010/0932)
	054626 FT	054626 FT	1 0 00031 0 01 0109+55
		NC MARKET ST	
			RAMP E-1 RD
			(SR8011 SEG 0750/0000)
		5 0250/0000	LENGTH(AH 1927 BK 2541)

DIR: B TOTAL LEN: 11.778 MI. DIST: 08-9 SR: 1015
LEFT MUN: GREENWOOD TOWNSHIP T RIGHT MUN: GREENWOOD TOWNSHIP T

			BMSEN 50/1015/0240/0874
		0240/0941	BRIDGE POSTED (TONS)
			1 0 00031 0 01 0124+67
			SGL 34 COMB 40
			COCOLAMUS CK
		0240/0874	BMSBG 50/1015/0240/0874
			PERRY VALLEY RD
		0240/0568	(SR1010 SEG 0010/0000)
		0240/0010	BMSEN 50/1015/0240/0000
	052085 FT	052085 FT	1 0 00031 0 01 0133+45
			TR.JUN.RIV.
			BMSBG 50/1015/0240/0000
		S 0240/0000	LENGTH(AH 2541 BK 3279)
RIVER RD (T518)	0230/1423		
RIVER LN (T517)	0230/0458		
LC FOR RIVER LN (CONN)	0230/0378		
	048806 FT	048806 FT	1 0 00031 0 01 0166+16
			OLD FERRY RD
			(SR1012 SEG 0010/0000)
		S 0230/0000	LENGTH(AH 3279 BK 2338)
	046468 FT	046468 FT	1 0 00031 0 01 0189+77
		S 0220/0000	LENGTH(AH 2338 BK 2716)
	043752 FT	043752 FT	1 0 00031 0 01 0216+65
			OWL HOLLOW RD
			(SR1014 SEG 0010/0000)

DIR: B TOTAL LEN: 11.778 MI. DIST: 08-9 SR: 1015
LEFT MUN: GREENWOOD TOWNSHIP T RIGHT MUN: GREENWOOD TOWNSHIP T

	S 0210/0000	LENGTH(AH 2716 BK 2794)
	0200/2411	BMSEN 50/1015/0200/2360 1 0 00031 0 01 0244+00 P3 WILDCAT RUN
	0200/2334	BMSBG 50/1015/0200/2360
040958 FT	040958 FT	1 0 00031 0 01 0244+00
	S 0200/0000	LENGTH(AH 2794 BK 2533)
		GREENWOOD TOWNSHIP
	0190/1139	HOWE TOWNSHIP T
		SHORTCUT RD
	0190/0044	(SR1017 SEG 0040/2610)
	0190/0023	MFC BEGIN = D
038425 FT	038425 FT	1 0 00031 0 01 0271+75
	S 0190/0000	LENGTH(AH 2533 BK 3827)
034598 FT	034598 FT	1 0 00031 0 01 0308+22
	S 0180/0000	LENGTH(AH 3827 BK 2622)
031976 FT	031976 FT	1 0 00031 0 01 0334+44

DIR: B TOTAL LEN: 11.778 MI. DIST: 08-9 SR: 1015
LEFT MUN: HOWE TOWNSHIP T RIGHT MUN: HOWE TOWNSHIP T

```
                                                  TRIB. JUNIATA RIVER
                                                  STRUCTURE LENGTH   15 FT
                                                  BMSID 50/1015/0170/0000
                                        S 0170/0000 LENGTH(AH 2622 BK 1820)

                                                  TR.JUN.RIV.
                                                  STRUCTURE LENGTH    8 FT
                                          0160/0044 BMSID 50/1015/0160/0044
030156 FT                                 030156 FT 1 0 00031 0 01 0352+58
                                                  RED HILL RD
                                                  (SR0034 SEG 0440/0000)
                                        S 0160/0000 LENGTH(AH 1820 BK 3870)

                                                  TR.JUNIATA R
                                                  STRUCTURE LENGTH    8 FT
                                          0150/2400 BMSID 50/1015/0150/2331
                                                  PADOT STOCKPILE #13
                                       ==         0150/2056 (GOVT)

026286 FT                                 026286 FT 1 0 00275 0 01 0497+46
                                        S 0150/0000 LENGTH(AH 3870 BK 2236)

024050 FT                                 024050 FT 1 0 00275 0 01 0475+13
                                        S 0140/0000 LENGTH(AH 2236 BK 2198)

                                                  T.JUNIATA R.
                                                  STRUCTURE LENGTH   10 FT
                                          0130/0053 BMSID 50/1015/0130/0053
021852 FT                                 021852 FT 1 0 00275 0 01 0453+15
                                                  GYPSY HOLLOW RD
                                       ==         (T473)
```

DIR: B TOTAL LEN: 11.778 MI. DIST: 08-9 SR: 1015
LEFT MUN: HOWE TOWNSHIP T RIGHT MUN: HOWE TOWNSHIP T

	0130/0000	LENGTH(AH 2198 BK 2866)
	0120/0088	BMSEN 50/1015/0120/0075 1 0 00275 0 01 0425+24 HOWELL CK.
	0120/0075	BMSBG 50/1015/0120/0075
018986 FT	018986 FT	1 0 00275 0 01 0424+49 SHORTCUT RD (SR1017 SEG 0010/0000)
	0120/0000	LENGTH(AH 2866 BK 2232)
	0110/2129	BMSEN 50/1015/0110/2117 1 0 00275 0 01 0423+42 HOWELL CREEK
	0110/2117	BMSBG 50/1015/0110/2117
016754 FT	016754 FT	1 0 00275 0 01 0402+25 TR.JUNIATA R STRUCTURE LENGTH 14 FT BMSID 50/1015/0110/0000
	0110/0000	LENGTH(AH 2232 BK 1455)
015299 FT	015299 FT	1 0 00275 0 01 0388+04
	0100/0000	LENGTH(AH 1455 BK 2630)
012669 FT	012669 FT	1 0 00275 0 01 0361+74
	0090/0000	LENGTH(AH 2630 BK 1552)

DIR: B TOTAL LEN: 11.778 MI. DIST: 08-9 SR: 1015
LEFT MUN: HOWE TOWNSHIP T RIGHT MUN: HOWE TOWNSHIP T

```
011117 FT                    011117 FT 1 0 00275 0 01 0346+22
                           S 0080/0000 LENGTH(AH 1552 BK 3387)

007730 FT                    007730 FT 1 0 00275 0 01 0312+35
                           S 0070/0000 LENGTH(AH 3387 BK 2738)

004992 FT                    004992 FT 1 0 00275 0 01 0284+74
                                       HOWE RUN
                                       STRUCTURE LENGTH  14 FT
                                       BMSID 50/1015/0060/0000
                           S 0060/0000 LENGTH(AH 2738 BK 2672)

002320 FT                    002320 FT 1 0 00275 0 01 0258+02
                           S 0050/0000 LENGTH(AH 2672 BK 2320)

000000 FT                    000000 FT 1 0 00275 0 01 0234+82
                                 NC JUNIATA PY
                                       MEADOW GROVE RD
                                       (SR1020 SEG 0010/0000)
                             INTER-BK  RAMP C-1 RD
                                       (SR8007 SEG 0750/0000)
                                       MFC BEGIN = E
                           S 0040/0000 LENGTH(AH 2320 BK 0000)
```

DIR: B TOTAL LEN: 6.374 MI. DIST: 08-9 SR: 1014
LEFT MUN: LIVERPOOL TOWNSHIP T RIGHT MUN: LIVERPOOL TOWNSHIP T

033654 FT

033654 FT PERRY VALLEY RD
0120/2562 (SR1010 SEG 0130/0478)

031092 FT

031092 FT 2 0 50046 0 00 0310+00
S 0120/0000 LENGTH(AH 2562 BK 2692)

LC FOR WILDCAT TR
0110/0151 (CONN)

028400 FT

028400 FT 2 0 50046 0 00 0283+71
WILDCAT TR
(T511)
S 0110/0000 LENGTH(AH 2692 BK 3349)

025051 FT

025051 FT 2 0 50046 0 00 0250+24
S 0100/0000 LENGTH(AH 3349 BK 3326)

DIR: B TOTAL LEN: 6.374 MI. DIST: 08-9 SR: 1014
LEFT MUN: LIVERPOOL TOWNSHIP T RIGHT MUN: LIVERPOOL TOWNSHIP T

LIVERPOOL TOWNSHIP
0090/2212 GREENWOOD TOWNSHIP T

2 0 50046 0 00 0216+60 021725 FT
REWARD RD
(T496) 0090/0000 == 021725 FT
S 0090/0000 LENGTH(AH 3326 BK 3096)

018629 FT
018629 FT 2 0 50046 0 00 0185+85
S 0080/0000 LENGTH(AH 3096 BK 3688)

014941 FT
014941 FT 2 0 50046 0 00 0148+75
S 0070/0000 LENGTH(AH 3688 BK 2333)

012608 FT
012608 FT 2 0 50046 0 00 0125+74
S 0060/0000 LENGTH(AH 2333 BK 2366)

MOUNTAIN RD

DIR: B TOTAL LEN: 6.374 MI. DIST: 08-9 SR: 1014
LEFT MUN: GREENWOOD TOWNSHIP T RIGHT MUN: GREENWOOD TOWNSHIP T

2 0 50046 0 00 0102+08 010242 FT
MOUNTAIN RD
(T484)

0050/0047 (T484)
010242 FT

0050/0000

0050/0000 LENGTH(AH 2366 BK 2794)

007448 FT

007448 FT 2 0 50046 0 00 0074+43
0040/0000 LENGTH(AH 2794 BK 2384)

005064 FT

005064 FT 2 0 50046 0 00 0050+76
0030/0000 LENGTH(AH 2384 BK 2415)

002649 FT

0020/0061 BMSEN 50/1014/0020/0000
002649 FT 2 0 50046 0 00 0026+34
WILDCAT RUN
BMSBG 50/1014/0020/0000
0020/0000 LENGTH(AH 2415 BK 2649)

BYERS RD
0010/0770 (T472)
US 0022
0010/0678 OP ID 50/0022/0101/0000
US 22/322
0010/0584 OP ID 50/0022/0100/0000

000000 FT

000000 FT 2 0 50046 0 00 0000+00
NC OWL HOLLOW RD
JUNIATA PY
(SR1015 SEG 0210/0000)
MFC BEGIN = E
0010/0000 LENGTH(AH 2649 BK 0000)

DIR: B TOTAL LEN: .563 MI. DIST: 08-9 SR: 1013
LEFT MUN: OLIVER T RIGHT MUN: OLIVER T

	002970 FT	002970 FT	KEYSTONE WY
		0010/2970	(SR0034 SEG 0410/1717)
SUSQUEHANNA ST (T702)	0010/2603		
			JUNIATA ST
		0010/2308	(T446)
			BUFFALO ST
		0010/1850	(T703)
			PERRY ST
		0010/1316	(T437)
			IRON ST
		0010/0880	(T561)
	000000 FT	000000 FT	2 0 50028 0 00 0000+00
			THIRD ST
			(T445)
			NC 4TH ST ET
		INTER-BK	UPPER BAILEY RD
			(T439)
GRAVEL HILL RD (T435)	0010/0000		MFC BEGIN = E
		0010/0000	LENGTH(AH 2970 BK 0000)

DIR: B TOTAL LEN: 5.539 MI. DIST: 08-9 SR: 1012
LEFT MUN: LIVERPOOL TOWNSHIP T RIGHT MUN: LIVERPOOL TOWNSHIP T

TOWNSHIP RD
(T515)

029244 FT
0110/2793

029244 FT PERRY VALLEY RD
0110/2793 (SR1010 SEG 0130/0277)

026451 FT

026451 FT 2 0 50018 0 00 0264+79
S 0110/0000 LENGTH(AH 2793 BK 3146)

GRUBBS CHURCH RD
(T536)

0100/2173

023305 FT

023305 FT 2 0 50018 0 00 0233+45
LIVERPOOL TOWNSHIP
GREENWOOD TOWNSHIP T
S 0100/0000 LENGTH(AH 3146 BK 3257)

DIR: B TOTAL LEN: 5.539 MI. DIST: 08-9 SR: 1012
LEFT MUN: GREENWOOD TOWNSHIP T RIGHT MUN: GREENWOOD TOWNSHIP T

			REWARD RD
		==	0090/0440 (T496)
2 0 50018 0 00 0200+73	020048 FT		020048 FT
REWARD RD			
(T496)	0090/0000	==	S 0090/0000 LENGTH(AH 3257 BK 3732)
	016316 FT		016316 FT 2 0 50018 0 00 0163+41
			S 0080/0000 LENGTH(AH 3732 BK 3371)
	012945 FT		012945 FT 2 0 50018 0 00 0129+68
			S 0070/0000 LENGTH(AH 3371 BK 1995)
			0060/0155 BMSEN 50/1012/0060/0140
			2 0 50018 0 00 0111+11
			WILDCAT RUN
			0060/0140 BMSBG 50/1012/0060/0140
2 0 50018 0 00 0109+52	010950 FT		010950 FT
HOLLOW RD			
(T494)	0060/0000	==	S 0060/0000 LENGTH(AH 1995 BK 2489)
			0050/2355 BMSEN 50/1012/0050/2318

DIR: B TOTAL LEN: 5.539 MI. DIST: 08-9 SR: 1012
LEFT MUN: GREENWOOD TOWNSHIP T RIGHT MUN: GREENWOOD TOWNSHIP T

2 0 50018 0 00 0108+12
WILDCAT RUN
0050/2318 BMSBG 50/1012/0050/2318

008461 FT
008461 FT 2 0 50018 0 00 0084+68
S 0050/0000 LENGTH(AH 2489 BK 2389)

2 0 50018 0 00 0060+72 006072 FT
MOUNTAIN RD
(T484)
0040/0000
006072 FT MOUNTAIN RD
(T484)
S 0040/0000 LENGTH(AH 2389 BK 3111)

002961 FT
002961 FT 2 0 50018 0 00 0029+61
S 0030/0000 LENGTH(AH 3111 BK 1861)

001100 FT
001100 FT 2 0 50018 0 00 0011+00
S 0020/0000 LENGTH(AH 1861 BK 1100)

PINES DR
(T483)
0010/0825

US 22 WB
0010/0620 OP ID 50/0022/0081/0000
US 22/322 EB
0010/0530 OP ID 50/0022/0080/0000

000000 FT
000000 FT 2 0 50018 0 00 0000+00
NC OLD FERRY RD
JUNIATA PY
(SR1015 SEG 0230/0000)
MFC BEGIN = D
S 0010/0000 LENGTH(AH 1100 BK 0000)

DIR: B TOTAL LEN: 2.416 MI. DIST: 08-9 SR: 1011
LEFT MUN: JUNIATA TOWNSHIP T RIGHT MUN: JUNIATA TOWNSHIP T

012755 FT

012755 FT
INTER-AHD APPLE HOUSE RD
(T422)
MIDDLE RIDGE RD
0050/2200 (SR4008 SEG 0200/0000)

010555 FT

010555 FT 2 0 34076 6 00 0105+84
5 0050/0000 LENGTH(AH 2200 BK 1838)

LITTLE BUFFALO STATE PS
== 0040/0305 (PARK)

DIR: B TOTAL LEN: 2.416 MI. DIST: 08-9 SR: 1011
LEFT MUN: JUNIATA TOWNSHIP T RIGHT MUN: JUNIATA TOWNSHIP T

	008717 FT		008717 FT 2 0 34076 6 00 0087+20
			NC GILL HILL RD
			LITTLE BUFFALO RD
			(SR4010 SEG 0210/2636)
		S	0040/0000 LENGTH(AH 1838 BK 2969)
			0030/2452 BMSEN 50/1011/0030/2416
			JUNIATA TOWNSHIP
			0030/2435 CENTRE TOWNSHIP T
			2 0 34076 6 00 0081+92
			LITTLE BUFFALO CREEK
			0030/2416 BMSBG 50/1011/0030/2416
BOAT LAUNCH RD			
(PARK)	0030/1934		
			JUNIATA FURNACE LN
			0030/0029 (TWP)
			0030/0013 BMSEN 50/1011/0030/0000
	005748 FT		005748 FT 2 0 34076 6 00 0057+76
			TR.L.BUFF.C.
			BMSBG 50/1011/0030/0000
		S	0030/0000 LENGTH(AH 2969 BK 2674)
2 0 34076 6 00 0030+74	003074 FT		003074 FT
LAUREL GROVE RD			
(T375)	0020/0000	S	0020/0000 LENGTH(AH 2674 BK 3074)
	000000 FT		000000 FT 2 0 34076 6 00 0000+00
			KEYSTONE WY
			(SR0034 SEG 0350/0048)
			NC STATE PARK RD
KEYSTONE WY			MFC BEGIN = E
(SR0034 SEG 0350/0048)	0010/0000	S	0010/0000 LENGTH(AH 3074 BK 0000)

DIR: B TOTAL LEN: 9.364 MI. DIST: 08-9 SR: 1010
LEFT MUN: LIVERPOOL B RIGHT MUN: LIVERPOOL B

	049442 FT		049442 FT
			INTER-AHD FRONT ST
			(BORO)
SUNBURY PATH			SUNBURY PATH
(SR0017 SEG 0760/1455)	0200/1043		0200/1043 (SR0017 SEG 0760/1455)
CARDINAL DR			
(BORO)	0200/0958		
			ALLEY
			0200/0670 (BORO)
			0200/0166 BMSEN 50/1010/0200/0099
			2 0 50001 0 04 2082+36
			WILDCAT CREEK
			0200/0099 BMSBG 50/1010/0200/0099
	048399 FT		048399 FT 2 0 50001 0 04 2070+57
			FRONT ST
			(BORO)
			S 0200/0000 LENGTH(AH 1043 BK 2110)
			LIVERPOOL
			0190/0857 LIVERPOOL TOWNSHIP T
	046289 FT		046289 FT 2 0 50001 0 04 2060+16
			S 0190/0000 LENGTH(AH 2110 BK 2436)
	043853 FT		043853 FT 2 0 50001 0 04 2035+80
			WILDCAT TR
			(T511)
			S 0180/0000 LENGTH(AH 2436 BK 2744)
RED BRIDGE RD			
(SR1005 SEG 0010/0000)	0170/1734		

DIR: B TOTAL LEN: 9.364 MI. DIST: 08-9 SR: 1010
LEFT MUN: LIVERPOOL TOWNSHIP T RIGHT MUN: LIVERPOOL TOWNSHIP T

2 0 50001 0 04 2008+36 SHEAFFER RD (T523)	041109 FT			041109 FT
	0170/0000	==		0170/0000 LENGTH(AH 2744 BK 3438)
BROOKHART RD (T542)	0160/0686	==		
	037671 FT			037671 FT 2 0 50001 0 04 1973+98 BROOKHART RD (T542)
			==	0160/0000 LENGTH(AH 3438 BK 3088)
	034583 FT			034583 FT 2 0 50001 0 04 1943+10 SPRUCE RUN RD (T540)
			==	0150/0000 LENGTH(AH 3088 BK 1732)
	032851 FT			032851 FT 2 0 50001 0 04 1925+78
				0140/0000 LENGTH(AH 1732 BK 1855)
				OWL HOLLOW RD
			==	0130/0478 (SR1014 SEG 0120/2562)
WINDY HILL RD (T544)	0130/0458	==		
				BMSEN 50/1010/0130/0322
				0130/0370 BRIDGE POSTED (TONS)

DIR: B TOTAL LEN: 9.364 MI. DIST: 08-9 SR: 1010
LEFT MUN: LIVERPOOL TOWNSHIP T RIGHT MUN: LIVERPOOL TOWNSHIP T

			2 0 50001 0 04 1910+71
			SGL 36 COMB 40
			TRIB.WILDCAT
		0130/0348	BMSBG 50/1010/0130/0322
			OLD FERRY RD
			(SR1012 SEG 0110/2793)
			TOWNSHIP 0515 RT
		0130/0277	(T515)
			BMSEN 50/1010/0130/0000
		0130/0026	MFC BEGIN = D
	030996 FT	030996 FT	2 0 50001 0 04 1907+49
			WILDCAT CK.
			BMSBG 50/1010/0130/0000
		5 0130/0000	LENGTH(AH 1855 BK 2185)
	028811 FT	028811 FT	2 0 50001 0 04 1885+28
		5 0120/0000	LENGTH(AH 2185 BK 1825)
2 0 50001 0 04 1866+80	026986 FT	026986 FT	
RIDGE RD			
(TWP)			
RIDGE RD			
(TWP)	0110/0000	5 0110/0000	LENGTH(AH 1825 BK 2290)
LC FOR RIDGE RD			
(CONN)	0100/2118		
	024696 FT	024696 FT	2 0 50001 0 04 1843+69
			LIVERPOOL TOWNSHIP
			GREENWOOD TOWNSHIP T
		5 0100/0000	LENGTH(AH 2290 BK 3945)

DIR: B TOTAL LEN: 9.364 MI. DIST: 08-9 SR: 1010
LEFT MUN: GREENWOOD TOWNSHIP T RIGHT MUN: GREENWOOD TOWNSHIP T

			REWARD RD (T496)
		0090/1124	REWARD RD (T496)
2 0 50001 0 04 1804+24 SCHOOL HOUSE RD (T492)	020751 FT	020751 FT	
	0090/0000	0090/0000	LENGTH(AH 3945 BK 2866)
	017885 FT	017885 FT	2 0 50001 0 04 1775+82
		0080/0000	LENGTH(AH 2866 BK 1958)
	015927 FT	015927 FT	2 0 50001 0 04 1756+01
		0070/0000	LENGTH(AH 1958 BK 2945)
			HOLLOW RD
		0060/0870	(T494)
		0060/0753	BMSEN 50/1010/0060/0737
			2 0 50001 0 04 1733+93
			WILDCAT RUN
		0060/0737	BMSBG 50/1010/0060/0737
2 0 50001 0 04 1726+56 WILLIAM RD (PRDR)	012982 FT	012982 FT	
	0060/0000	0060/0000	LENGTH(AH 2945 BK 2940)

DIR: B TOTAL LEN: 9.364 MI. DIST: 08-9 SR: 1010
LEFT MUN: GREENWOOD TOWNSHIP T RIGHT MUN: GREENWOOD TOWNSHIP T

	010042 FT		010042 FT 2 0 50001 0 04 1696+83
			MOUNTAIN RD
			(T484)
			0050/0000 LENGTH(AH 2940 BK 2125)
	007917 FT		007917 FT 2 0 50001 0 04 1675+58
			0040/0000 LENGTH(AH 2125 BK 2423)
	005494 FT		005494 FT 2 0 50001 0 04 1651+35
			RACCOON RD
			(T482)
			0030/0000 LENGTH(AH 2423 BK 2794)
	002700 FT		002700 FT 2 0 50001 0 04 1623+41
			0020/0000 LENGTH(AH 2794 BK 2700)
DEAD END RD (T570)	0010/2159		
			PINES RD
			0010/0961 (T483)
			US 22/322
			0010/0502 OP ID 50/0022/0061/1455
			US 22
			0010/0408 OP ID 50/0022/0060/1371
	000000 FT		000000 FT 2 0 50001 0 04 1596+41
			NC PERRY VALLEY RD
			JUNIATA PY
			(SR1015 SEG 0240/0568)
			MFC BEGIN = E
			0010/0000 LENGTH(AH 2700 BK 0000)

DIR: B TOTAL LEN: 1.292 MI. DIST: 08-9 SR: 1009
LEFT MUN: JUNIATA TOWNSHIP T RIGHT MUN: JUNIATA TOWNSHIP T

006824 FT

006824 FT
INTER-AHD ZARING HILL RD
(T432)
OAK HALL RD
0020/3425 (SR1024 SEG 0040/1080)

2 0 50047 0 00 0033+93 003399 FT
GABEL RD
(T522) 0020/0000
PICNIC WOOD RD
(T489) 0010/3353

003399 FT
S 0020/0000 LENGTH(AH 3425 BK 3399)

NC MILFORD RD
CREEK RD
2 0 50047 0 00 0000+00 000000 FT
CREEK RD
(SR0849 SEG 0250/0000) 0010/0000

000000 FT (SR0849 SEG 0250/0000)
MFC BEGIN = E
S 0010/0000 LENGTH(AH 3399 BK 0000)

DIR: B TOTAL LEN: .020 MI. DIST: 08-9 SR: 1008
LEFT MUN: GREENWOOD TOWNSHIP T RIGHT MUN: GREENWOOD TOWNSHIP T

```
000108 FT                    000108 FT
                             7050/0000 LENGTH(AH 3510 BK 3285)
000108 FT                    000108 FT
                             7040/0000 LENGTH(AH 3285 BK 2620)
000108 FT                    000108 FT
                             7030/0000 LENGTH(AH 2620 BK 2355)
000108 FT                    000108 FT
                             7020/0000 LENGTH(AH 2355 BK 0108)
                                       BMSEN 50/1008/0010/0000
                           * REF-AHD   PFOUTZ VALLEY RD
                             0010/0108 (T475)
000000 FT                    000000 FT 2 0 50042 0 00 0000+43
                                 NC PFOUTZ VALLEY RD
                           * REF-BK    PFOUTZ VALLEY RD
                                       (T475)
                                       COCOLAMUS CK
                                       BMSBG 50/1008/0010/0000
                           S 0010/0000 LENGTH(AH 0108 BK 0043)
000000 FT                    000000 FT
                             7004/0000 LENGTH(AH 0043 BK 0000)
```

DIR: B TOTAL LEN: 1.867 MI. DIST: 08-9 SR: 1007
LEFT MUN: TUSCARORA T RIGHT MUN: TUSCARORA T

009857 FT

009857 FT SUGAR RUN RD
0070/1937 (SR4006 SEG 0140/0000)

007920 FT

007920 FT 2 0 50039 0 00 0024+61
0070/0000 LENGTH(AH 1937 BK 2461)

TUSCARORA
0060/0975 JUNIATA TOWNSHIP T

LC TO/FROM HOMINY DR
0060/0155 (CONN)
HOMINY DR
0060/0031 (T491)

2 0 50039 0 00 0000+00 005459 FT
POND RD
(T491) 0060/0000

005459 FT
0060/0000 LENGTH(AH 2461 BK 3131)

WINDING HILL RD
0050/0289 (T432)

2 0 50032 0 00 0106+40 002328 FT
ZARING HILL RD
(T432) 0050/0000

002328 FT
0050/0000 LENGTH(AH 3131 BK 2258)

000070 FT

000070 FT 2 0 50032 0 00 0083+82
REF-BK ST SAMUEL'S RD
(T425)
0040/0000 LENGTH(AH 2258 BK 1491)

000070 FT

000070 FT
7040/0000 LENGTH(AH 1491 BK 2510)

DIR: B TOTAL LEN: 1.867 MI. DIST: 08-9 SR: 1007
LEFT MUN: OLIVER T RIGHT MUN: OLIVER T

```
000070 FT                    000070 FT
                             7032/0000 LENGTH(AH 2510 BK 0013)
                                       BMSEN 50/1007/0030/0000
                           * REF-AHD   ST SAMUEL'S RD
                                       (T425)
                             0030/0013 OLIVER T
000057 FT                    000057 FT 2 0 50032 0 00 0043+68
                           * REF-BK    ST SAMUEL'S RD
                                       (T425)
                                       TRIB. BIG BUFFALO CREEK
                                       BMSBG 50/1007/0030/0000
                           S 0030/0000 LENGTH(AH 0013 BK 0068)
000057 FT                    000057 FT
                             7030/0000 LENGTH(AH 0068 BK 0700)
000057 FT                    000057 FT
                             7022/0000 LENGTH(AH 0700 BK 0014)
                                       BMSEN 50/1007/0022/0000
                           * REF-AHD   ST SAMUEL'S RD
                             0022/0014 (T425)
000043 FT                    000043 FT 2 0 50032 0 00 0036+20
                           * REF-BK    ST SAMUEL'S RD
                                       (T425)
                                       TR.BUFFALO C
                                       BMSBG 50/1007/0022/0000
                           S 0022/0000 LENGTH(AH 0014 BK 1730)
000043 FT                    000043 FT
                             7020/0000 LENGTH(AH 1730 BK 0022)
                                       BMSEN 50/1007/0020/0000
                           * REF-AHD   ST SAMUEL'S RD
                             0020/0022 (T425)
000021 FT                    000021 FT 2 0 50032 0 00 0018+57
                           * REF-BK    ST SAMUEL'S RD
                                       (T425)
                                       TR.BUFF.CK.
                                       BMSBG 50/1007/0020/0000
                           S 0020/0000 LENGTH(AH 0022 BK 1074)
000021 FT                    000021 FT
                             7012/0000 LENGTH(AH 1074 BK 0021)
                                       BMSEN 50/1007/0010/0000
                           * REF-AHD   ST SAMUEL'S RD
                             0010/0021 (T425)
000000 FT                    000000 FT 2 0 50032 0 00 0007+81
                                  NC ST SAMUEL'S RD
                           * REF-BK    ST SAMUEL'S RD
                                       (T425)
                                       TR.BUFF.CK.
                                       BMSBG 50/1007/0010/0000
                           S 0010/0000 LENGTH(AH 0021 BK 0781)
000000 FT                    000000 FT
                             7010/0000 LENGTH(AH 0781 BK 0000)
```

DIR: B TOTAL LEN: 1.205 MI. DIST: 08-9 SR: 1006
LEFT MUN: LIVERPOOL TOWNSHIP T RIGHT MUN: LIVERPOOL TOWNSHIP T

BUCHER HOLLOW RD
(T548)

006364 FT
0050/1827

003911 FT

001364 FT

000000 FT

000000 FT

000000 FT

000000 FT

006364 FT SUNBURY PATH
0050/2453 (SR0017 SEG 0670/0000)

003911 FT 2 0 50042 0 01 0226+69
0050/0000 LENGTH(AH 2453 BK 2547)

001364 FT 2 0 50042 0 01 0200+02
0040/0000 LENGTH(AH 2547 BK 1364)

000000 FT 2 0 50042 0 01 0186+38
NC NEKODA RD
REF-BK NEKODA RD
(TWP)
0030/0000 LENGTH(AH 1364 BK 1290)
000000 FT
7030/0000 LENGTH(AH 1290 BK 3079)
000000 FT
7020/0000 LENGTH(AH 3079 BK 2367)
000000 FT
7010/0000 LENGTH(AH 2367 BK 0000)

DIR: B TOTAL LEN: 1.977 MI. DIST: 08-9 SR: 1005
LEFT MUN: LIVERPOOL TOWNSHIP T RIGHT MUN: LIVERPOOL TOWNSHIP T

010440 FT

010440 FT VALLEY VIEW RD
0050/1959 (SR1002 SEG 0040/0000)

008481 FT VIDSON RD
INTER-BK SUNBURY PATH
(SR0017 SEG 0690/1113)

2 0 50023 0 00 0092+23 008481 FT
SUNBURY PATH

DIR: B TOTAL LEN: 1.977 MI. DIST: 08-9 SR: 1005
LEFT MUN: LIVERPOOL TOWNSHIP T RIGHT MUN: LIVERPOOL TOWNSHIP T

(SR0017 SEG 0690/1113) 0050/0000
008481 FT

5 0050/0000 LTH AH 001959 BK 000100
008481 FT
7042/0000 LTH AH 000100 BK 002199
INTER-AHD SUNBURY PATH
(SR0017 SEG 0710/0000)
SUNBURY PATH
0040/2199 (SR0017 SEG 0710/0000)

TOAD HOLLOW RD
(T525) 0040/2153

006282 FT

006282 FT 2 0 50023 0 00 0070+48
5 0040/0000 LENGTH(AH 2199 BK 2455)

RIDGE RD
0030/0036 (T519)
003827 FT

2 0 50023 0 00 0044+52 003827 FT
RIDGE RD
(T519) 0030/0000

5 0030/0000 LENGTH(AH 2455 BK 2518)

001309 FT

001309 FT 2 0 50023 0 00 0019+34
WILDCAT CRK.
STRUCTURE LENGTH 30 FT
BMSID 50/1005/0020/0000
5 0020/0000 LENGTH(AH 2518 BK 1309)

SHEAFFER RD
(T523) 0010/1083

NC RED BRIDGE RD
PERRY VALLEY RD
000000 FT (SR1010 SEG 0170/1734)
MFC BEGIN = E

2 0 50023 0 00 0006+56 000000 FT
PERRY VALLEY RD
(SR1010 SEG 0170/1734) 0010/0000

5 0010/0000 LENGTH(AH 1309 BK 0000)

DIR: B TOTAL LEN: 2.696 MI. DIST: 08-9 SR: 1004
LEFT MUN: LIVERPOOL TOWNSHIP T RIGHT MUN: LIVERPOOL TOWNSHIP T

014237 FT

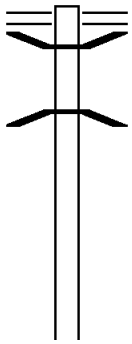

014237 FT SUNBURY ST
0050/3252 (SR0017 SEG 0740/0000)
0050/2977 BMSEN 50/1004/0050/2955
2 0 50053 0 01 0139+79
TR.SUSQ.RIV.
0050/2963 BMSBG 50/1004/0050/2955

010985 FT

010985 FT 2 0 50053 0 01 0110+26

DIR: B TOTAL LEN: 2.696 MI. DIST: 08-9 SR: 1004
LEFT MUN: LIVERPOOL TOWNSHIP T RIGHT MUN: LIVERPOOL TOWNSHIP T

		0050/0000 LENGTH(AH 3252 BK 2621)
2 0 50053 0 01 0083+08	008364 FT	008364 FT
FISHING ROD RD		
(T529)	0040/0000	0040/0000 LENGTH(AH 2621 BK 3264)
2 0 50053 0 00 0050+77	005100 FT	005100 FT
BARNERS RD		
(T531)	0030/0000	0030/0000 LENGTH(AH 3264 BK 2856)
LC FOR GAMBY HILL RD		
(CONN)	0020/1278	
GAMBY HILL RD		
(T549)	0020/1020	
	002244 FT	002244 FT 2 0 50053 0 00 0022+42
		0020/0000 LENGTH(AH 2856 BK 2244)
		FOR SR 0235 AND 1004
		0010/0197 (CONN)
	000000 FT	000000 FT 2 0 50053 0 00 0000+00
		BUCHER HOLLOW RD
		(SR0235 SEG 0030/0000)
		NC BARNER'S CHURCH RD
		INTER-BK BUCHER HOLLOW RD
		(SR0235 SEG 0030/0000)
		MFC BEGIN = E
		0010/0000 LENGTH(AH 2244 BK 0000)

DIR: B TOTAL LEN: .000 MI. DIST: 08-9 SR: 1003
LEFT MUN: LIVERPOOL TOWNSHIP T RIGHT MUN: LIVERPOOL TOWNSHIP T

000000 FT	000000 FT	
	7040/0000	LENGTH(AH 3458 BK 2020)
000000 FT	000000 FT	
	7030/0000	LENGTH(AH 2020 BK 2992)
000000 FT	000000 FT	
	7020/0000	LENGTH(AH 2992 BK 2616)
000000 FT	000000 FT	
	7010/0000	LENGTH(AH 2616 BK 0000)

DIR: B TOTAL LEN: 2.084 MI. DIST: 08-9 SR: 1002
LEFT MUN: LIVERPOOL TOWNSHIP T RIGHT MUN: LIVERPOOL TOWNSHIP T

011003 FT

011003 FT
INTER-AHD BUCHER HOLLOW RD
(SR0235 SEG 0050/0000)
BUCHER HOLLOW RD
0040/3050 (SR0235 SEG 0050/0000)

DIR: B TOTAL LEN: 2.084 MI. DIST: 08-9 SR: 1002
LEFT MUN: LIVERPOOL TOWNSHIP T RIGHT MUN: LIVERPOOL TOWNSHIP T

		WITMER FARM RD
		0040/1284 (T537)
	007953 FT	007953 FT 2 0 50022 0 00 0079+06
		DAVIDSON RD
		(SR1005 SEG 0050/1959)
		S 0040/0000 LENGTH(AH 3050 BK 2854)
	005099 FT	005099 FT 2 0 50022 0 00 0050+78
		S 0030/0000 LENGTH(AH 2854 BK 2622)
		STORE RD
		0020/1546 (T546)
		BUCHER HOLLOW RD
		0020/1060 (T548)
BUCHER HOLLOW RD (T548)	0020/0857	
LC FOR BUCHER HOLLOW RD (CONN)	0020/0765	
	002477 FT	002477 FT 2 0 50022 0 00 0024+56
		S 0020/0000 LENGTH(AH 2622 BK 2477)
		IOWA HOLLOW RD
		0010/0800 (T555)
	000000 FT	000000 FT 2 0 50022 0 00 0000+00
		NC VALLEY VIEW RD
		* REF-BK SR 2021 SH
		(SR2021 SEG 0010/0000)
		MFC BEGIN = E
		BK-JUNIATA (34)
		S 0010/0000 LENGTH(AH 2477 BK 0000)

DIR: B TOTAL LEN: 1.385 MI. DIST: 08-9 SR: 1001
LEFT MUN: GREENWOOD TOWNSHIP T RIGHT MUN: GREENWOOD TOWNSHIP T

	007314 FT		007314 FT AH-JUNIATA (34)
			REF-AHD RICHFIELD RD
			0030/1858 (SR2019 SEG 0010/0000)
	005456 FT		005456 FT 2 0 50021 0 00 0054+60
			GREENWOOD DR
			(T555)
			0030/0000 LENGTH(AH 1858 BK 2675)
			NEKODA RD
			0020/1568 (TWP)
2 0 50021 0 00 0027+76	002781 FT		002781 FT CHURCH RD
PHOUTZ VALLEY RD			(T549)
(T475)	0020/0000		0020/0000 LENGTH(AH 2675 BK 2781)
			0010/0559 BMSEN 50/1001/0010/0538
			0 0 00000 0 00 0000+00
			TR COCOLAM
			0010/0538 BMSBG 50/1001/0010/0538
	000000 FT		000000 FT 2 0 50021 0 00 0000+00
			NC SEVEN STARS RD
			SUNBURY ST
			(SR0017 SEG 0620/0000)
			MFC BEGIN = D
			0010/0000 LENGTH(AH 2781 BK 0000)

DIR: B TOTAL LEN: 33.404 MI. DIST: 08-9 SR: 850
LEFT MUN: MARYSVILLE B RIGHT MUN: MARYSVILLE B

176373 FT

176373 FT STATE RD
(SR0011 SEG 0040/1435)
0730/2990

MAPLE ST
(BORO) 0730/2679

VALLEY ST ET
0730/2630 (BORO)
LINCOLN ST
0730/2566 (BORO)
BITTING AV
0730/2415 (BORO)
ADAMS AV
0730/2054 (BORO)
BROAD ST
0730/1849 (BORO)

CHERRY ST
(BORO) 0730/1658

OVERCREST RD
0730/0410 (BORO)

173383 FT

173383 FT 2 0 50003 0 04 0973+07
LEONARD ST
(BORO)
S 0730/0000 LENGTH(AH 2990 BK 1342)

GREENBRIAR DR
0720/0738 (BORO)
PHARR ST
0720/0336 (BORO)

VFW RD
(PRDR) 0720/0017

172041 FT

172041 FT 2 0 50003 0 04 0960+53
NC VALLEY ST
MFC BEGIN = C
MARYSVILLE
RYE TOWNSHIP T
S 0720/0000 LENGTH(AH 1342 BK 1186)

SUNFOREST DR
(TWP) 0710/1004

170855 FT

170855 FT 1 1 06570 0 00 0027+69
S 0710/0000 LENGTH(AH 1186 BK 2460)

CEMETERY RD

DIR: B TOTAL LEN: 33.404 MI. DIST: 08-9 SR: 850
LEFT MUN: RYE TOWNSHIP T RIGHT MUN: RYE TOWNSHIP T

			==	0700/1062 (T571)
MOUNTAINDALE DR (T580)	0700/1045	==		
OUR LN (PRDR)	0700/0640	==		
			==	CEMETERY RD 0700/0283 (T571)
	168395 FT			168395 FT 1 1 06570 0 00 0000+00
				HOLLY RD (T412)
			==	S 0700/0000 LENGTH(AH 2460 BK 2731)
FLOWERS LN (T519)	0690/1392	==		
	165664 FT			165664 FT 2 0 50003 0 03 0930+74
				HEISLEY RD (T516)
			==	S 0690/0000 LENGTH(AH 2731 BK 1092)
BRUBECK CR (T518)	0680/0648	==		
RICHWINE LN (T516)	0680/0330	==		
	164572 FT			164572 FT 2 0 50003 0 03 0922+78
				ORCHARD DR (TWP)
			==	S 0680/0000 LENGTH(AH 1092 BK 3482)
BELLVIEW RD (T306)	0670/1620	==		
SPRUCE RD (T302)	0670/0242	==		
	161090 FT			161090 FT 2 0 50003 0 03 0887+96
				S 0670/0000 LENGTH(AH 3482 BK 2510)
REED DR (TWP)	0660/1904	==		
				AUSTEL DR
			==	0660/1860 (TWP)

DIR: B TOTAL LEN: 33.404 MI. DIST: 08-9 SR: 850
LEFT MUN: RYE TOWNSHIP T RIGHT MUN: RYE TOWNSHIP T

	158580 FT		158580 FT 2 0 50003 0 03 0862+86
			0660/0000 LENGTH(AH 2510 BK 2894)
BRESSLER LN (PRDR)	0650/2533	==	
FLEISHER RD (T515)	0650/0525	==	
			0650/0147 BMSEN 50/0850/0650/0092 2 0 50003 0 03 0834+84 FISHING CRK.
			0650/0092 BMSBG 50/0850/0650/0092
	155686 FT		155686 FT 2 0 50003 0 03 0833+92 OLD MILL RD (T574)
		==	0650/0000 LENGTH(AH 2894 BK 0881)
	154805 FT		154805 FT 2 0 50003 0 03 0825+01 NEW VALLEY RD (T307)
		==	0640/0000 LENGTH(AH 0881 BK 0649)
	154156 FT		154156 FT 2 0 50003 0 03 0818+52 SITES CR (T312)
		==	0630/0000 LENGTH(AH 0649 BK 2749) LAMBS GAP RD
		==	0620/2290 (T514) SITES CR
		==	0620/1930 (TWP)
			0620/1926 BMSEN 50/0850/0620/1870 2 0 50003 0 03 0809+73 FISHING CK.
			0620/1870 BMSBG 50/0850/0620/1870
COVE HILL RD (T505)	0620/1529	==	
WHISPERING PINES DR (PRDR)	0620/1259	==	
	151407 FT		151407 FT 2 0 50003 0 03 0791+03

DIR: B TOTAL LEN: 33.404 MI. DIST: 08-9 SR: 850
LEFT MUN: RYE TOWNSHIP T RIGHT MUN: RYE TOWNSHIP T

				0620/0000 LENGTH(AH 2749 BK 2703)
OAK GROVE RD (T520)	0610/1394	==		
OAK GROVE RD (T520)	0610/0818	==		
	148704 FT			148704 FT 2 0 50003 0 02 0763+87 TR.FISHING C STRUCTURE LENGTH 18 FT BMSID 50/0850/0610/0000
		><		0610/0000 LENGTH(AH 2703 BK 3389)
RATTLING ROCK RD (T461)	0600/2296	==		
	145315 FT			145315 FT 2 0 50003 0 02 0729+98 IDLE RD (T506)
			==	0600/0000 LENGTH(AH 3389 BK 2786)
STRINE LN (T465)	0590/0880	==		
	142529 FT			142529 FT 2 0 50003 0 02 0702+12 KEMRER DR (TWP)
			==	0590/0000 LENGTH(AH 2786 BK 2138)
PIERCE RD (T521)	0580/1460	==		
2 0 50003 0 02 0680+74	140391 FT			140391 FT
PIERCE RD (T521)	0580/0000	==		0580/0000 LENGTH(AH 2138 BK 2714)

DIR: B TOTAL LEN: 33.404 MI. DIST: 08-9 SR: 850
LEFT MUN: RYE TOWNSHIP T RIGHT MUN: RYE TOWNSHIP T

2 0 50003 0 02 0653+60 137677 FT COVE RD (T460) 0570/0000	==		137677 FT S 0570/0000 LENGTH(AH 2714 BK 1828)
135849 FT			135849 FT 2 0 50003 0 02 0635+32 S 0560/0000 LENGTH(AH 1828 BK 2328)
133521 FT			133521 FT 2 0 50003 0 02 0612+04 S 0550/0000 LENGTH(AH 2328 BK 2469)
131052 FT		==	MILLERS GAP RD 0540/0525 (T458) 131052 FT 2 0 50003 0 02 0587+35 S 0540/0000 LENGTH(AH 2469 BK 3255)
127797 FT			127797 FT 2 0 50003 0 02 0554+80 S 0530/0000 LENGTH(AH 3255 BK 1566)
126231 FT			126231 FT 2 0 50003 0 01 0531+22

DIR: B TOTAL LEN: 33.404 MI. DIST: 08-9 SR: 850
LEFT MUN: RYE TOWNSHIP T RIGHT MUN: RYE TOWNSHIP T

			GRIERS POINT RD (T341)
			0520/0000 LENGTH(AH 1566 BK 2052)
	124179 FT		124179 FT 2 0 50003 0 01 0510+99
			GRIERS POINT RD (T341)
			0510/0000 LENGTH(AH 2052 BK 2452)
			MOUNTAIN RD
			0500/1717 (T300)
PINE HILL RD (T305)	0500/1708		
			0500/0923 BMSEN 50/0850/0500/0889
			2 0 50003 0 01 0495+36
			TR.FISHING C
			0500/0889 BMSBG 50/0850/0500/0889
	121727 FT		121727 FT 2 0 50003 0 01 0486+47
			RYE TOWNSHIP
			CARROLL T
			0500/0000 LENGTH(AH 2452 BK 2973)
	118754 FT		118754 FT 2 0 50003 0 01 0456+78
			0490/0000 LENGTH(AH 2973 BK 2972)
			0480/1460 BMSEN 50/0850/0480/1415
			2 0 50003 0 01 0441+39
			FISHING RUN
			0480/1420 BMSBG 50/0850/0480/1415
			0480/0940 BMSEN 50/0850/0480/0883
			2 0 50003 0 01 0436+26
			TR.FISHING C
			0480/0905 BMSBG 50/0850/0480/0883

DIR: B TOTAL LEN: 33.404 MI. DIST: 08-9 SR: 850
LEFT MUN: CARROLL T RIGHT MUN: CARROLL T

			REAGLE RD
		0480/0258	(T418)
2 0 50003 0 01 0427+43	115782 FT	115782 FT	
REAGLE RD			
(T418)	0480/0000	0480/0000	LENGTH(AH 2972 BK 2612)
MOUNTAINVIEW RD (TBK)			
(TWP)	0470/1947		
			RICHWINE RD
		0470/1554	(T305)
			T.FISHING CK
			STRUCTURE LENGTH 10 FT
		0470/1483	BMSID 50/0850/0470/1483
			VALLEY RANCH RD
		0470/0489	(T300)
	113170 FT	113170 FT	2 0 50003 0 01 0401+26
		0470/0000	LENGTH(AH 2612 BK 3012)
	110158 FT	110158 FT	2 0 50003 0 01 0371+14
		0460/0000	LENGTH(AH 3012 BK 2503)
TOWNSHIP 0326 RT			
(T326)	0450/1062		
SNYDER HILL RD			
(T323)	0450/0335		
	107655 FT	107655 FT	2 0 50003 0 01 0346+11
			SPRING RD
			(SR0034 SEG 0060/0000)
		NC VALLEY RD	
			(TBK 3016)PISGAH STATE
			(T318)
		INTER-BK	SPRING RD
			(SR0034 SEG 0060/0000)
			MFC BEGIN = D
		0450/0000	LTH AH 002503 BK 001393
	107655 FT	107655 FT	
		7440/0000	LTH AH 001393 BK 003341

DIR: B TOTAL LEN: 33.404 MI. DIST: 08-9 SR: 850
LEFT MUN: CARROLL T RIGHT MUN: CARROLL T

```
SPRING RD                                          INTER-AHD SPRING RD
(SR0034 SEG 0120/0000)  0430/3341                  0430/3341 (SR0034 SEG 0120/0000)
                                                             DROMGOLD RD
                                                   0430/3182 (T401)
                                                   0430/3148 BMSEN 50/0850/0430/3134
                                                             1 0 00457 0 00 0347+64
                                                             TR.SHERMANS
                                                   0430/3134 BMSBG 50/0850/0430/3134

                        104314 FT                  104314 FT 1 0 00457 0 00 0316+23
                                                 5 0430/0000 LENGTH(AH 3341 BK 2541)

                                                   0420/0028 BMSEN 50/0850/0420/0000
                        101773 FT                  101773 FT 1 0 00457 0 00 0289+56
                                                             PERRY FUR.RN
                                                             BMSBG 50/0850/0420/0000
                                                 5 0420/0000 LENGTH(AH 2541 BK 3226)
                                                             CARROLL
                                                   0410/3209 SPRING T
MILL RD
(T396)                   0410/2990

                        098547 FT                  098547 FT 1 0 00457 0 00 0257+10
                                                             WARM SPRINGS RD
                                                             (T337)
                                                 5 0410/0000 LENGTH(AH 3226 BK 2339)
```

DIR: B TOTAL LEN: 33.404 MI. DIST: 08-9 SR: 850
LEFT MUN: SPRING T RIGHT MUN: SPRING T

1 0 00457 0 00 0233+39	096208 FT			096208 FT
PIKE RD (T367)	0400/0000	==		S 0400/0000 LENGTH(AH 2339 BK 2284)
HENRY RD (T386)	0390/1660	==		
	093924 FT			093924 FT 1 0 00457 0 00 0210+55
				S 0390/0000 LENGTH(AH 2284 BK 2750)
			==	COMP RD 0380/1064 (T388)
	091174 FT			091174 FT 1 0 00457 0 00 0183+05
				S 0380/0000 LENGTH(AH 2750 BK 2623)
1 0 00457 0 00 0156+82	088551 FT			088551 FT
PAIGE HILL RD (T385)	0370/0000	==		S 0370/0000 LENGTH(AH 2623 BK 3185)
	085366 FT			085366 FT 1 0 00457 0 00 0124+97
			==	WAGNER RD (T366) S 0360/0000 LENGTH(AH 3185 BK 2584)

DIR: B TOTAL LEN: 33.404 MI. DIST: 08-9 SR: 850
LEFT MUN: SPRING T RIGHT MUN: SPRING T

```
                                                 0350/0099 BMSEN 50/0850/0350/0088
                                                           1 0 00457 0 00 0100+01
                                                           TRIB. TO BAKERS CREEK
                                                 0350/0088 BMSBG 50/0850/0350/0088
                    082782 FT                    082782 FT 1 0 00457 0 00 0099+13
INDIANA RD                                            NC LANDISBURG RD
(T382)               0350/0000                 S 0350/0000 LENGTH(AH 2584 BK 3283)

                    079499 FT                    079499 FT 1 0 00457 0 00 0066+25
                                                           WAGGONERS GAP RD
                                                           (SR0074 SEG 0120/0000)
                                                 S 0340/0000 LENGTH(AH 3283 BK 2570)
                                                 0330/2273 BMSEN 50/0850/0330/2248
                                                           1 0 00457 0 00 0063+05
                                                           BAKER CREEK
                                                 0330/2248 BMSBG 50/0850/0330/2248

                    076929 FT                    076929 FT 1 0 00457 0 00 0040+42
                                                           SPRING
                                                           TYRONE T
                                                 S 0330/0000 LENGTH(AH 2570 BK 2149)

                                                           WATER ST
                                                 0320/0183 (T335)
                    074780 FT                    074780 FT 1 0 00457 0 00 0018+93
                                                           TYRONE
                                                           LANDISBURG B
                                                 S 0320/0000 LENGTH(AH 2149 BK 1893)
```

DIR: B TOTAL LEN: 33.404 MI. DIST: 08-9 SR: 850
LEFT MUN: LANDISBURG B RIGHT MUN: LANDISBURG B

			VENUS ST
		0310/1295	(BORO)
			NEW ST
		0310/0896	(BORO)
			GEORGE ST
		0310/0436	(BORO)
	072887 FT	072887 FT	1 0 00457 0 00 0000+00
			CARLISLE ST
			(SR3017 SEG 0040/3132)
		NC MAIN ST	
			SHEAFFER VALLEY RD
			(SR0233 SEG 0130/0000)
		INTER-BK	CARLISLE ST
			(SR0233 SEG 0130/0000)
			MFC BEGIN = C
		0310/0000	LTH AH 001893 BK 004539
	072887 FT	072887 FT	
		7304/0000	LTH AH 004539 BK 002629
		INTER-AHD	MONTOUR RD
GREENPARK RD			(SR0233 SEG 0150/0000)
(SR0233 SEG 0150/0000)	0300/2629	0300/2629	TYRONE T
			ERNEST RD
		0300/2396	(T381)
		0300/0552	BMSEN 50/0850/0300/0479
			2 0 50026 0 00 0082+73
			MONTOUR CK.
		0300/0479	BMSBG 50/0850/0300/0479
2 0 50026 0 00 0078+74	070258 FT	070258 FT	
STONEHOUSE RD			
(T380)	0300/0000	0300/0000	LENGTH(AH 2629 BK 2243)
	068015 FT	068015 FT	2 0 50026 0 00 0049+26
		0290/0000	LENGTH(AH 2243 BK 2451)

DIR: B TOTAL LEN: 33.404 MI. DIST: 08-9 SR: 850
LEFT MUN: TYRONE T RIGHT MUN: TYRONE T

	065564 FT		065564 FT 2 0 50026 0 00 0024+75
		S	0280/0000 LENGTH(AH 2451 BK 2475)
	063089 FT		063089 FT 2 0 50026 0 00 0000+00
		S	0270/0000 LENGTH(AH 2475 BK 1139)
			WEAVERS MILL RD (TBK)
			0260/0542 (T382)
2 0 50010 0 01 0122+67	061950 FT		061950 FT
SHERMANS VALLEY RD			NC MONTOUR RD
(SR0274 SEG 0440/1071)			INTER-BK SHERMANS VALLEY RD
TRESSLER RD (TBK)			(SR0274 SEG 0440/1071)
(T412)	0260/0000	S	0260/0000 LTH AH 001139 BK 001193
	061950 FT		061950 FT
			7252/0000 LTH AH 001193 BK 001880
			INTER-AHD SHERMANS VALLEY RD
			(SR0274 SEG 0400/0000)
			SHERMANS VALLEY RD
			(SR0274 SEG 0400/0000)
			0250/1880 NORTHEAST MADISON T
			0250/1839 BMSEN 50/0850/0250/1777
			1 0 00590 0 00 0001+00
			P3
			BIXLERS RUN
			0250/1777 BMSBG 50/0850/0250/1777
ROCK HOLLOW RD			
(T318)	0250/1574		
	060070 FT		060070 FT 1 0 00590 0 00 0018+80
		S	0250/0000 LENGTH(AH 1880 BK 1902)
	058168 FT		058168 FT 1 0 00590 0 00 0037+51
		S	0240/0000 LENGTH(AH 1902 BK 3019)

DIR: B TOTAL LEN: 33.404 MI. DIST: 08-9 SR: 850
LEFT MUN: NORTHEAST MADISON T RIGHT MUN: NORTHEAST MADISON T

FREEMAN HOLLOW RD (SR3012 SEG 0010/0000) FOR SR 0850 AND 3012 (CONN)	0230/1949 0230/1819	==	0230/1949	CENTRE RD (T403)
1 0 00590 0 00 0067+70 ZENDTS TR (T404)	055149 FT 0230/0000	==	055149 FT S 0230/0000	LENGTH(AH 3019 BK 2752)
BECKS MILL RD (T407)	0220/1987	==		
		RBR	0220/1963	BMSEN 50/0850/0220/1839 1 0 00590 0 00 0076+83 P3
		RBR	0220/1839	BIXLERS RUN BMSBG 50/0850/0220/1839
		==	0220/1160	PENSION HOLLOW RD (T405)
	052397 FT		052397 FT S 0220/0000	1 0 00590 0 00 0095+22 LENGTH(AH 2752 BK 2989)
	049408 FT		049408 FT	1 0 00590 0 01 0128+52 EMORY GREEEN RD (T320)
		==	S 0210/0000	LENGTH(AH 2989 BK 2187)
FISHER HILL RD (SR3013 SEG 0010/0000)	0200/0987	==		
	047221 FT		047221 FT	1 0 00590 0 01 0150+39

DIR: B TOTAL LEN: 33.404 MI. DIST: 08-9 SR: 850
LEFT MUN: NORTHEAST MADISON T RIGHT MUN: NORTHEAST MADISON T

		S	0200/0000 LENGTH(AH 2187 BK 2502)
	044719 FT		044719 FT 1 0 00590 0 01 0175+13
		S	0190/0000 LENGTH(AH 2502 BK 2743)
	041976 FT		041976 FT 1 0 00590 0 01 0202+56
		S	0180/0000 LENGTH(AH 2743 BK 1168)
			0170/0431 BMSEN 50/0850/0170/0403
			1 0 00590 0 01 0210+57
			TR.BIXLERS
			0170/0403 BMSBG 50/0850/0170/0403
			0170/0044 BMSEN 50/0017/0150/0000
TUSCARORA PATH RD			BLAIN RD
(SR0017 SEG 0150/0000)	0170/0037		0170/0037 (SR0017 SEG 0150/0000)
	040808 FT		040808 FT 1 0 00590 0 01 0214+24
			BIXLERS RUN
			BMSBG 50/0017/0150/0000
		S	0170/0000 LENGTH(AH 1168 BK 1743)
			0154/0013 BMSEN 50/0850/0154/0000
	039065 FT		039065 FT 2 0 50008 0 02 0269+07
			TR.BIXLER RN
			BMSBG 50/0850/0154/0000
		S	0154/0000 LENGTH(AH 1743 BK 3099)

DIR: B TOTAL LEN: 33.404 MI. DIST: 08-9 SR: 850
LEFT MUN: NORTHEAST MADISON T RIGHT MUN: NORTHEAST MADISON T

	035966 FT		035966 FT 2 0 50008 0 02 0299+81
			S 0150/0000 LENGTH(AH 3099 BK 2133)
2 0 50008 0 02 0321+14	033833 FT		033833 FT
MCMILLEN RD			
(SR3013 SEG 0050/2171)			
VALENTINE RD			
(T324)	0140/0000		S 0140/0000 LENGTH(AH 2133 BK 2908)
	030925 FT		030925 FT 2 0 50008 0 02 0351+62
			S 0130/0000 LENGTH(AH 2908 BK 2447)
	028478 FT		028478 FT 2 0 50008 0 03 0376+09
			S 0120/0000 LENGTH(AH 2447 BK 1870)
2 0 50008 0 03 0395+08	026608 FT		026608 FT
HERITAGE HILLS RD			
(T326)	0110/0000		S 0110/0000 LENGTH(AH 1870 BK 3094)
	023514 FT		023514 FT 2 0 50008 0 03 0425+58

DIR: B TOTAL LEN: 33.404 MI. DIST: 08-9 SR: 850
LEFT MUN: NORTHEAST MADISON T RIGHT MUN: NORTHEAST MADISON T

		S 0100/0000 LENGTH(AH 3094 BK 2538)
		LITTLE VALLEY RD
		0090/1282 (FRST)
	020976 FT	020976 FT 2 0 50008 0 03 0450+96
		S 0090/0000 LENGTH(AH 2538 BK 2471)
	018505 FT	018505 FT 2 0 50008 0 03 0475+79
		S 0080/0000 LENGTH(AH 2471 BK 2312)
2 0 50008 0 03 0498+79	016193 FT	016193 FT
LIBERTY VALLEY RD		
(SR4002 SEG 0010/0000)	0070/0000	S 0070/0000 LENGTH(AH 2312 BK 3203)
	012990 FT	012990 FT 2 0 50012 0 02 0130+08
		S 0060/0000 LENGTH(AH 3203 BK 3001)
	009989 FT	009989 FT 2 0 50012 0 02 0100+07

DIR: B TOTAL LEN: 33.404 MI. DIST: 08-9 SR: 850
LEFT MUN: NORTHEAST MADISON T RIGHT MUN: NORTHEAST MADISON T

0050/0000 LENGTH(AH 3001 BK 2419)

007570 FT

0040/0016 BMSEN 50/0850/0040/0000
007570 FT 2 0 50012 0 02 0075+88
LIL VALLEY
BMSBG 50/0850/0040/0000
0040/0000 LENGTH(AH 2419 BK 2488)

005082 FT

005082 FT 2 0 50012 0 02 0050+78
0030/0000 LENGTH(AH 2488 BK 2104)

002978 FT

0020/0013 BMSEN 50/0850/0020/0000
002978 FT 2 0 50012 0 02 0029+78
T.LAUREL RN
BMSBG 50/0850/0020/0000
0020/0000 LENGTH(AH 2104 BK 2978)

000000 FT

0010/0725 BMSEN 50/0850/0010/0670
2 0 50012 0 00 0007+23
LAUREL RUN
0010/0670 BMSBG 50/0850/0010/0670
000000 FT 2 0 50012 0 00 0000+00
NC FORT ROBINSON RD
REF-BK LIBERTY VALLEY RD
(SR0850 SEG 0130/3044)
MFC BEGIN = D
BK-JUNIATA (34)
0010/0000 LENGTH(AH 2978 BK 0000)

DIR: B TOTAL LEN: 23.975 MI. DIST: 08-9 SR: 849
LEFT MUN: PENN T RIGHT MUN: PENN T

126588 FT

125641 FT

PETERSBURG LN
(T600) 0520/1543

123928 FT

NOYE RD
(T507) 0500/0650

2 0 50004 0 01 0531+21 121605 FT
NOYE RD
(T507) 0500/0000

126588 FT AH-DAUPHIN (22)
* REF-AHD SR 0849 SH
0530/0947 (SR0849 SEG 0010/0000)

CONSOLIDATED RAIL CORPO
0530/0310 OVERPASS IS RR X-ING
125641 FT 2 0 50004 0 01 0572+02
NC NORTH MARKET ST
MARKET ST
(TWP)
S 0530/0000 LENGTH(AH 0947 BK 1713)

HIGH ST
0520/1412 (T349)
LINCOLN ST
0520/1047 (BORO)

123928 FT 2 0 50004 0 01 0554+49
S 0520/0000 LENGTH(AH 1713 BK 2323)

121605 FT

S 0500/0000 LENGTH(AH 2323 BK 2724)
0490/2715 BMSEN 50/0849/0490/2510

DIR: B TOTAL LEN: 23.975 MI. DIST: 08-9 SR: 849
LEFT MUN: PENN T RIGHT MUN: PENN T

2 0 50004 0 01 0528+68
US 11
0490/2510 BMSBG 50/0849/0490/2510

BUTCHERSHOP RD
0490/0877 (T510)

2 0 50004 0 01 0503+97 118881 FT
AQUEDUCT RD
(SR1021 SEG 0010/0000) 0490/0000

118881 FT
S 0490/0000 LENGTH(AH 2724 BK 3270)

115611 FT

115611 FT 2 0 50004 0 01 0469+94
LINTON HILL RD
(T347)
S 0480/0000 LENGTH(AH 3270 BK 2470)
PENN
0470/2406 WHEATFIELD T

2 0 50004 0 01 0445+24 113141 FT
PENNELLS CHURCH RD
(T443) 0470/0000

113141 FT
S 0470/0000 LENGTH(AH 2470 BK 2936)

110205 FT

110205 FT 2 0 50004 0 01 0415+88
SULPHUR SPRINGS RD
(T506)
S 0460/0000 LENGTH(AH 2936 BK 3140)

DIR: B TOTAL LEN: 23.975 MI. DIST: 08-9 SR: 849
LEFT MUN: WHEATFIELD T RIGHT MUN: WHEATFIELD T

			CLEAVER DR
		==	0450/1569 (TWP)
2 0 50004 0 01 0384+48	107065 FT		107065 FT
LC TO/FROM BASIN HILL R			
(CONN)	0450/0000	==	S 0450/0000 LENGTH(AH 3140 BK 2749)
BASIN HILL RD		==	
(T445)	0440/2465		
	104316 FT		104316 FT 2 0 50004 0 01 0356+99
			PARADISE RD
			(SR2005 SEG 0060/3249)
		==	S 0440/0000 LENGTH(AH 2749 BK 2388)
	101928 FT		101928 FT 2 0 50004 0 01 0329+99
			WHEATFIELD
			MILLER T
		----	S 0430/0000 LENGTH(AH 2388 BK 2402)
	099526 FT		099526 FT 2 0 50004 0 01 0305+97
			S 0420/0000 LENGTH(AH 2402 BK 2494)
BEERS AVE			
(TWP)	0410/1895	POI	0410/1895 (APRA) MOBILE HOME PARK

DIR: B TOTAL LEN: 23.975 MI. DIST: 08-9 SR: 849
LEFT MUN: MILLER T RIGHT MUN: MILLER T

	097032 FT		097032 FT 2 0 50004 0 01 0281+03 0410/0000 LENGTH(AH 2494 BK 2479)
	094553 FT		094553 FT 2 0 50004 0 01 0256+24 NC NEWPORT RD 0400/0000 LENGTH(AH 2479 BK 2291)
2 0 50004 0 01 0233+76 MAHANOY VALLEY RD (T442)	092262 FT 0390/0000	==	092262 FT NC POLE CAT RD 0390/0000 LENGTH(AH 2291 BK 3480)
	088782 FT	==	088782 FT 2 0 50004 0 01 0198+96 NARROW RD (T358) 0380/0000 LENGTH(AH 3480 BK 2551)
2 0 50004 0 01 0173+45 OLD LIMKILN LN (T449)	086231 FT 0370/0000	==	086231 FT 0370/0000 LENGTH(AH 2551 BK 2564) 0360/2482 BMSEN 50/0849/0360/2471 2 0 50004 0 00 0147+42

DIR: B TOTAL LEN: 23.975 MI. DIST: 08-9 SR: 849
LEFT MUN: MILLER T RIGHT MUN: MILLER T

HORTING RN
0360/2471 BMSBG 50/0849/0360/2471

083667 FT

083667 FT 2 0 50004 0 00 0147+42
S 0360/0000 LENGTH(AH 2564 BK 2310)
PINE GROVE RD
0350/2296 (SR1026 SEG 0050/2714)

081357 FT

081357 FT 2 0 50013 0 00 0022+88
HICKORY RIDGE RD
(T557)
S 0350/0000 LENGTH(AH 2310 BK 3153)

078204 FT

078204 FT 2 0 50013 0 00 0055+04
MILLER
OLIVER T
S 0340/0000 LENGTH(AH 3153 BK 2147)

076057 FT

076057 FT 2 0 50013 0 00 0076+51
S 0330/0000 LENGTH(AH 2147 BK 1906)

2 0 50013 0 00 0095+57 074151 FT

074151 FT

DIR: B TOTAL LEN: 23.975 MI. DIST: 08-9 SR: 849
LEFT MUN: OLIVER T RIGHT MUN: OLIVER T

LEFT		RIGHT	
GRAVEL HILL RD (T435)	0320/0000	0320/0000	LENGTH(AH 1906 BK 1685)
			TOWNSHIP 0572 RT
		0310/0374	(T572)
	072466 FT	072466 FT	2 0 50013 0 00 0111+29
			KEYSTONE WY
			(SR0034 SEG 0410/0000)
		NC	NEWPORT RD
		INTER-BK	KEYSTONE WY
			(SR0034 SEG 0410/0000)
		0310/0000	LTH AH 001685 BK 000100
	072466 FT	072466 FT	
		7304/0000	LTH AH 000100 BK 002270
		INTER-AHD	FOURTH ST
			(SR0034 SEG 0430/0000)
			MARKET ST
MARKET ST (SR0034 SEG 0430/0000)	0300/2270		(SR4008 SEG 0250/0523)
		0300/2270	NEWPORT B
			UNNAMED AL
		0300/1980	(BORO)
			WALNUT ST
		0300/1694	(BORO)
			SCHRUB ST
		0300/1417	(BORO)
			OLIVER ST
		0300/1139	(BORO)
			UNNAMED AL
		0300/0860	(BORO)
			CAROLINE ST
		0300/0700	(BORO)
			GANTT ST
		0300/0086	(BORO)
	070196 FT	070196 FT	1 0 00305 0 03 0382+77
		0300/0000	LENGTH(AH 2270 BK 2581)
BRICK AVE (BORO)	0294/2175		
			FICKES ST
			(TWP)
			NEWPORT
		0294/2110	OLIVER T
PETERS LN (TWP)	0294/1557		
FOURTH ST (SR1024 SEG 0100/2228)	0294/0987		
			FIFTH ST ET
		0294/0409	(T457)

DIR: B TOTAL LEN: 23.975 MI. DIST: 08-9 SR: 849
LEFT MUN: OLIVER T RIGHT MUN: OLIVER T

			FICKES LN ET
		==	0294/0127 (T453)
	067615 FT		067615 FT 1 0 00305 0 03 0356+49
			NC FOURTH ST
			CAMPBELL DR
			(T452)
		==	S 0294/0000 LENGTH(AH 2581 BK 3361)
	064254 FT		064254 FT 1 0 00305 0 03 0322+88
			S 0290/0000 LENGTH(AH 3361 BK 2353)
	061901 FT		061901 FT 1 0 00305 0 03 0299+35
			S 0280/0000 LENGTH(AH 2353 BK 2496)
			OLIVER
			0270/0632 JUNIATA TOWNSHIP T
1 0 00305 0 00 0274+39	059405 FT		059405 FT
TROUT AV			
(T479)	0270/0000	==	S 0270/0000 LENGTH(AH 2496 BK 2294)
	057111 FT		057111 FT 1 0 00305 0 03 0251+45
			CEMETERY RD
			(T481)
		==	S 0260/0000 LENGTH(AH 2294 BK 2710)

DIR: B TOTAL LEN: 23.975 MI. DIST: 08-9 SR: 849
LEFT MUN: JUNIATA TOWNSHIP T RIGHT MUN: JUNIATA TOWNSHIP T

			APPLE HOUSE RD
		0250/1099	(T422)
		0250/0768	BMSEN 50/0849/0250/0603
			1 0 00305 0 02 0230+38
			BUFFALO CK.
		0250/0603	BMSBG 50/0849/0250/0603
1 0 00305 0 02 0224+35	054401 FT		054401 FT
MILFORD RD			
(SR1009 SEG 0010/0000)	0250/0000	S	0250/0000 LENGTH(AH 2710 BK 1948)
	052453 FT		052453 FT 1 0 00305 0 02 0204+92
		S	0240/0000 LENGTH(AH 1948 BK 1757)
			TR.BUFF.CRK.
			STRUCTURE LENGTH 10 FT
		0230/0090	BMSID 50/0849/0230/0090
1 0 00305 0 02 0187+35	050696 FT		050696 FT
STONE ARCH RD			
(SR4007 SEG 0010/0000)	0230/0000	S	0230/0000 LENGTH(AH 1757 BK 1884)
	048812 FT		048812 FT 1 0 00305 0 02 0168+51
		S	0220/0000 LENGTH(AH 1884 BK 2102)
			ELECTION RD
		0210/0870	(T424)
1 0 00305 0 02 0147+49	046710 FT		046710 FT
WALKER HILL RD			
(T404)	0210/0000	S	0210/0000 LENGTH(AH 2102 BK 2674)

DIR: B TOTAL LEN: 23.975 MI. DIST: 08-9 SR: 849
LEFT MUN: JUNIATA TOWNSHIP T RIGHT MUN: JUNIATA TOWNSHIP T

	044036 FT		044036 FT 1 0 00305 0 02 0120+75 0200/0000 LENGTH(AH 2674 BK 2541)
	041495 FT		041495 FT 1 0 00305 0 02 0095+34 0190/0000 LENGTH(AH 2541 BK 2871)
1 0 00305 0 02 0066+83 CENTRE RD (T489)	038624 FT 0180/0000		038624 FT 0180/0000 LENGTH(AH 2871 BK 2477)
SHULL HILL RD (T402)	0170/0594 036147 FT		036147 FT 1 0 00305 0 01 0035+80 0170/0000 LENGTH(AH 2477 BK 1263)
CAMPBELL RD (SR4012 SEG 0010/0926)	0160/1213		0160/0745 BMSEN 50/0849/0160/0616 1 0 00305 0 01 0030+12 BUFFALO CK 0160/0616 BMSBG 50/0849/0160/0616
	034884 FT		034884 FT 1 0 00305 0 01 0023+82 MARKELSVILLE RD (SR4005 SEG 0110/1858) 0160/0000 LENGTH(AH 1263 BK 1106)
ACADEMY RD (T523) 1 0 00305 0 00 0011+99 ACADEMY RD (T520)	0150/0428 033778 FT 0150/0000		033778 FT 0150/0000 LENGTH(AH 1106 BK 1199)

DIR: B TOTAL LEN: 23.975 MI. DIST: 08-9 SR: 849
LEFT MUN: JUNIATA TOWNSHIP T RIGHT MUN: JUNIATA TOWNSHIP T

032579 FT		032579 FT 1 0 00305 0 00 0000+00
		S 0140/0000 LENGTH(AH 1199 BK 1399)
		ROBINSON RD
	==	0130/1330 (T400)
		ROBINSON RD
	==	0130/0717 (T400)
031180 FT		031180 FT 1 0 00591 0 03 0320+78
		S 0130/0000 LENGTH(AH 1399 BK 3130)
		0120/0110 BMSEN 50/0849/0120/0000
028050 FT		028050 FT 1 0 00591 0 02 0288+48
		BUFFALO CK.
		BMSBG 50/0849/0120/0000
		S 0120/0000 LENGTH(AH 3130 BK 3030)
		0110/0112 BMSEN 50/0849/0110/0000
025020 FT		025020 FT 1 0 00591 0 01 0256+53
		BUFFALO CREEK
		BMSBG 50/0849/0110/0000
		S 0110/0000 LENGTH(AH 3030 BK 2298)
		FROG HOLLOW RD
	==	0100/2042 (T376)
		HONEYSUCKLE HOLLOW RD
	==	0100/1720 (T429)
1 0 00591 0 01 0228+07 022722 FT		022722 FT
HOMINY RIDGE RD		

DIR: B TOTAL LEN: 23.975 MI. DIST: 08-9 SR: 849
LEFT MUN: JUNIATA TOWNSHIP T RIGHT MUN: JUNIATA TOWNSHIP T

(T378)	0100/0000		0100/0000 LENGTH(AH 2298 BK 2339)
	020383 FT		020383 FT 1 0 00591 0 01 0204+68 NC CREEK RD 0090/0000 LENGTH(AH 2339 BK 2069) JUNIATA TOWNSHIP 0080/1479 TUSCARORA T
	018314 FT		0080/0116 BMSEN 50/0849/0080/0000 018314 FT 1 0 00591 0 01 0183+99 BUFFALO CREEK BMSBG 50/0849/0080/0000 0080/0000 LENGTH(AH 2069 BK 2621)
1 0 00591 0 01 0158+00 BUCKWHEAT RD (SR4006 SEG 0010/0000)	015693 FT 0070/0000		015693 FT 0070/0000 LENGTH(AH 2621 BK 2685)
	013008 FT		TUSCARORA 0060/0020 SAVILLE T 013008 FT 1 0 00591 0 01 0130+81 0060/0000 LENGTH(AH 2685 BK 3682)

DIR: B TOTAL LEN: 23.975 MI. DIST: 08-9 SR: 849
LEFT MUN: SAVILLE T RIGHT MUN: SAVILLE T

```
                                                  0050/0180 BMSEN 50/0849/0050/0163
                                                            1 0 00591 0 01 0095+47
                                                            TR.BUFF.CRK.
                                                  0050/0163 BMSBG 50/0849/0050/0163
                        009326 FT                 009326 FT 1 0 00591 0 01 0093+79
                                                            ESCHOL RIDGE RD
ARNDT RD                                                    (T354)
(SR4004 SEG 0060/2933)  0050/0000              S  0050/0000 LENGTH(AH 3682 BK 2877)

                        006449 FT                 006449 FT 1 0 00591 0 01 0064+99
                                               S  0040/0000 LENGTH(AH 2877 BK 2389)

                        004060 FT                 004060 FT 1 0 00591 0 00 0041+10
                                                            MIDDLE RIDGE RD
                                                            (SR4008 SEG 0010/0000)
                                               S  0030/0000 LENGTH(AH 2389 BK 2153)

                        001907 FT                 001907 FT 1 0 00591 0 00 0019+07
                                               S  0020/0000 LENGTH(AH 2153 BK 1907)

                                                            SPRIGGLE HOLLOW RD
                                                  0010/0036 (T342)
                        000000 FT                 000000 FT 1 0 00591 0 00 0000+00
                                                       NC BUFFALO TRACE RD
                                                  INTER-BK  VETERANS WY
                                                            (SR0074 SEG 0320/0000)
VETERANS WY                                                 MFC BEGIN = D
(SR0074 SEG 0320/0000)  0010/0000              S  0010/0000 LENGTH(AH 1907 BK 0000)
```

DIR: B TOTAL LEN: .000 MI. DIST: 08-9 SR: 422
LEFT MUN: DUNCANNON B RIGHT MUN: DUNCANNON B

000000 FT

000000 FT BK-JUNIATA (34)
7010/0000 LTH AH 000100 BK 000000

DIR: B TOTAL LEN: .000 MI. DIST: 08-9 SR: 322
LEFT MUN: DUNCANNON B RIGHT MUN: DUNCANNON B

000000 FT

000000 FT BK-JUNIATA (34)
7010/0000 LTH AH 000100 BK 000000

DIR: B TOTAL LEN: 37.556 MI. DIST: 08-9 SR: 274
LEFT MUN: DUNCANNON B RIGHT MUN: DUNCANNON B

198296 FT

198296 FT
* REF-AHD MARKET ST
0760/3891 (BORO)
0760/3889 BMSEN 50/0274/0760/3833
1 0 00030 0 03 0522+66

DIR: B TOTAL LEN: 37.556 MI. DIST: 08-9 SR: 274
LEFT MUN: DUNCANNON B RIGHT MUN: DUNCANNON B

			LIT.JUN.CK.
		0760/3833	BMSBG 50/0274/0760/3833
			(APRA) RR SPUR
			ON RAMP RD
			(SR8001 SEG 0750/0000)
			RR SPUR
		0760/3745	(BORO)
			US 11&15
			OP ID 50/0011/0210/0291
			NC MARKET ST
			MFC BEGIN = D
			DUNCANNON
		0760/3695	PENN T
			SUSQUEHANNA AV
		0760/3630	(SR2009 SEG 0010/0932)
			OFF RAMP RD
		0760/3612	(SR8001 SEG 0500/0405)
DUNCANNON			
PENN T	0760/3435		
LOCUST ST			
(TWP)	0760/3426		
			VALLEY ST
		0760/2630	(T524)
HIGHLAND AV			
(T563)	0760/2384		
			PEEWEE LN
		0760/1460	(T521)
MUNICIPAL BLDG RD			
(T529)	0760/1284		
PENN MANOR RD			
(T565)	0760/1217		
			CONN BUSINESS CAMPUS WA
		0760/0571	(TWP)
			BUSINESS CAMPUS WAY
		0760/0516	(TWP)
	194405 FT	194405 FT	1 0 00030 0 03 0522+66
		5 0760/0000	LENGTH(AH 3891 BK 2186)
KAMP ST			
(TWP)	0750/1358		
1 0 00030 0 03 0535+16	192219 FT	192219 FT	DELLVILLE RD
GAMBERS CORNER RD			(SR2002 SEG 0150/3062)
(T349)	0750/0000	5 0750/0000	LENGTH(AH 2186 BK 2858)

DIR: B TOTAL LEN: 37.556 MI. DIST: 08-9 SR: 274
LEFT MUN: PENN T RIGHT MUN: PENN T

			==	0740/1418 HICKORY DR (T528)
1 0 00030 0 03 0570+28 189361 FT FACULTY RD (T351)	0740/0000	==		189361 FT 5 0740/0000 LENGTH(AH 2858 BK 3082)
			==	0730/2828 FACULTY RD (T528)
			==	0730/0185 CHANDRA DR (TWP)
1 0 00030 0 03 0601+10 186279 FT SHERMANATA DR (T527)	0730/0000	==		186279 FT 5 0730/0000 LENGTH(AH 3082 BK 1130)
SHERMANATA DR (T527)	0720/0316 185149 FT	==		185149 FT 1 0 00030 0 03 0612+40 LINTON HILL RD (T347) PENN WHEATFIELD T
		== ==		5 0720/0000 LENGTH(AH 1130 BK 1574)
			==	0710/0206 THOMAS DR (TWP)
1 0 00030 0 03 0628+14 183575 FT MCNAUGHTON DR (T346)	0710/0000	==		183575 FT 5 0710/0000 LENGTH(AH 1574 BK 2667)
			==	0700/0719 ROSEGLEN RD (T345)
HUNKEY HOLLOW RD				

DIR: B TOTAL LEN: 37.556 MI. DIST: 08-9 SR: 274
LEFT MUN: WHEATFIELD T RIGHT MUN: WHEATFIELD T

(T349)	0700/0452	==		
	180908 FT		180908 FT	1 0 00030 0 03 0654+81
				ROSEGLEN RD
				(T345)
		==	S 0700/0000	LENGTH(AH 2667 BK 3818)
MONTEBELLO FARM RD				
(T355)	0690/0845	==		
	177090 FT		177090 FT	1 0 00030 0 03 0692+99
			S 0690/0000	LENGTH(AH 3818 BK 2509)
				COOK RD
		==	0680/0882	(T454)
1 0 00030 0 03 0718+08	174581 FT		174581 FT	
PARADISE RD				
(SR2005 SEG 0010/0000)	0680/0000	==	S 0680/0000	LENGTH(AH 2509 BK 3786)
				STONE LN
		==	0670/2651	(TWP)
HOLLAND LN				
(TWP)	0670/2043	==		
BORNMAN LN				
(TWP)	0670/0906	==		
	170795 FT		170795 FT	1 0 00030 0 03 0756+03
				DARK HOLLOW RD
				(T452)
		==	S 0670/0000	LENGTH(AH 3786 BK 2424)

DIR: B TOTAL LEN: 37.556 MI. DIST: 08-9 SR: 274
LEFT MUN: WHEATFIELD T RIGHT MUN: WHEATFIELD T

			SHEPHERDS LN
		0660/0505	(TWP)
	168371 FT	168371 FT	1 0 00030 0 03 0780+27
		0660/0000	LENGTH(AH 2424 BK 3730)
DIRT LN (TWP)	0650/2633		
	164641 FT	164641 FT	1 0 00030 0 03 0817+57
			WINDY HILL RD
			(T450)
		0650/0000	LENGTH(AH 3730 BK 2923)
DRAGONFLY LN (TWP)	0640/2641		
	161718 FT	161718 FT	1 0 00030 0 03 0846+80
			SR 2006 SH
			(SR2006 SEG 0010/0969)
		0640/0000	LENGTH(AH 2923 BK 1199)
	160519 FT	160519 FT	1 0 00030 7 00 1056+35
			SPRING RD
			(SR0034 SEG 0220/0000)
			NC BLOOMFIELD RD
		INTER-BK	SPRING RD
			(SR0034 SEG 0220/0000)
		0630/0000	LTH AH 001199 BK 000100
	160519 FT	160519 FT	
		7624/0000	LTH AH 000100 BK 001272
		INTER-AHD	MAIN ST
			(SR0034 SEG 0310/0000)
			CARLISLE ST
CARLISLE ST (BORO)	0620/1272		(SR0034 SEG 0310/0000)
		0620/1272	BLOOMFIELD B
			BORO AL

DIR: B TOTAL LEN: 37.556 MI. DIST: 08-9 SR: 274
LEFT MUN: BLOOMFIELD B RIGHT MUN: BLOOMFIELD B

		0620/1060	(BORO)
			SPRING AL
		0620/0931	(BORO)
BORO AL (BORO)	0620/0800		
			CHURCH ST
		0620/0612	(BORO)
			CHESTNUT AL
		0620/0452	(BORO)
WALNUT AL (BORO)	0620/0308		
			STRAWBERRY AL
		0620/0164	(BORO)
	159247 FT	159247 FT	1 0 00122 0 00 1590+00
			NC MAIN ST
			APPLE ST
			(BORO)
		S 0620/0000	LENGTH(AH 1272 BK 2554)
			UNNAMED AL
		0610/2390	(BORO)
UNNAMED AL (BORO)	0610/2384		
UNNAMED AL (BORO)	0610/2240		
			UNNAMED AL
		0610/2134	(BORO)
CHESTNUT ST (BORO)	0610/1744		
			LOCUST ST
		0610/1075	(BORO)
			(APRA) PENNDOT 8-9
			PENNDOT 8-9
		0610/0453	(GOVT)
COLD STORAGE RD (SR4005 SEG 0010/0000)	0610/0149		
			NC MAIN STREET
	156693 FT	156693 FT	1 0 00122 0 00 1564+44
			BLOOMFIELD
			CENTRE TOWNSHIP T
		S 0610/0000	LENGTH(AH 2554 BK 3037)

DIR: B TOTAL LEN: 37.556 MI. DIST: 08-9 SR: 274
LEFT MUN: CENTRE TOWNSHIP T RIGHT MUN: CENTRE TOWNSHIP T

	153656 FT		153656 FT 1 0 00122 0 00 1534+07 S 0600/0000 LENGTH(AH 3037 BK 2900)
	150756 FT		150756 FT 1 0 00122 0 00 1504+80 S 0590/0000 LENGTH(AH 2900 BK 2466)
1 0 00122 0 00 1480+36 MANNSVILLE RD (SR4003 SEG 0010/0000)	148290 FT 0580/0000	==	148290 FT S 0580/0000 LENGTH(AH 2466 BK 2613) MAHANOY RD == 0570/2004 (T384)
	145677 FT		145677 FT 1 0 00122 0 00 1454+16 S 0570/0000 LENGTH(AH 2613 BK 2654)
	143023 FT		143023 FT 1 0 00122 0 00 1427+62 S 0560/0000 LENGTH(AH 2654 BK 2041)
	140982 FT		140982 FT 1 0 00122 0 00 1407+21 S 0550/0000 LENGTH(AH 2041 BK 2831)

DIR: B TOTAL LEN: 37.556 MI. DIST: 08-9 SR: 274
LEFT MUN: CENTRE TOWNSHIP T RIGHT MUN: CENTRE TOWNSHIP T

BOOSE RD
(T417)
0540/0378 ==
138151 FT

138151 FT 1 0 00122 0 00 1378+90
CENTRE TOWNSHIP
SPRING T
0540/0000 LENGTH(AH 2831 BK 3232)

GERMANY RIDGE RD
0530/0748 (T372)

134919 FT

134919 FT 1 0 00122 0 00 1346+58
0530/0000 LENGTH(AH 3232 BK 3178)

DUNKLEBERGER RD
(T368)
0520/1178 ==

131741 FT

131741 FT 1 0 00122 0 00 1314+80
0520/0000 LENGTH(AH 3178 BK 1757)

1 0 00122 0 00 1297+23 129984 FT
LIMESTONE RIDGE RD
(T356)
0510/0000 ==

129984 FT
0510/0000 LENGTH(AH 1757 BK 2794)
0500/2606 BMSEN 50/0274/0500/2587
1 0 00122 0 00 1295+42
MONTOUR CK.
0500/2587 BMSBG 50/0274/0500/2587
MAHANOY RIDGE RD
0500/2165 (T360)

DIR: B TOTAL LEN: 37.556 MI. DIST: 08-9 SR: 274
LEFT MUN: SPRING T RIGHT MUN: SPRING T

	127190 FT		127190 FT 1 0 00122 0 00 1269+55
			S 0500/0000 LENGTH(AH 2794 BK 2999)
			SPRING
			0490/0075 TYRONE T
	124191 FT		124191 FT 1 0 00122 0 00 1239+50
			WAGGONERS GAP RD
			(SR0074 SEG 0180/0000)
			S 0490/0000 LENGTH(AH 2999 BK 2306)
LC TO GREEN PARK RD			
(CONN)	0480/0108		
1 0 00122 0 00 1216+23	121885 FT		121885 FT
GREEN PARK RD			
(T413)	0480/0000		S 0480/0000 LENGTH(AH 2306 BK 2176)
			GREENPARK RD
			0470/2142 (SR0233 SEG 0180/2249)
			0470/1868 BMSEN 50/0274/0470/1841
			1 0 00122 0 00 1212+88
			MUDDY RUN
			0470/1841 BMSBG 50/0274/0470/1841
	119709 FT		119709 FT 1 0 00122 0 00 1194+47
			S 0470/0000 LENGTH(AH 2176 BK 2296)

DIR: B TOTAL LEN: 37.556 MI. DIST: 08-9 SR: 274
LEFT MUN: TYRONE T RIGHT MUN: TYRONE T

	117413 FT		117413 FT	1 0 00122 0 00 1171+34
			S 0460/0000	LENGTH(AH 2296 BK 3705)
WILLOW CR (TWP)	0450/2796	== ==	0450/2796	OAK DR (TWP)
WILLOW CR (TWP)	0450/1917	==		
ELM CR (TWP)	0450/0087	==		
	113708 FT		113708 FT	1 0 00122 0 00 1134+29
			S 0450/0000	LENGTH(AH 3705 BK 3652)
HICKORY AL (TWP)	0440/2719	== ==	0440/2719	MAPLE LN (TWP)
DAVIS AL (TWP)	0440/1953	==		
		==	0440/1257	DEER RUN AL (TWP)
TRESSLER RD (T412)	0440/1071	== ==	0440/1071	MONTOUR RD (SR0850 SEG 0260/0000)
		==	0440/0895	UNKNOWN RD (TWP)
			0440/0555	BMSEN 50/0274/0440/0524
				1 0 00122 0 00 1103+00
			0440/0524	MUDDY RUN BMSBG 50/0274/0440/0524
PEPPERMINT PARK DR (T580)	0440/0335	==		
	110056 FT		110056 FT	1 0 00122 0 00 1097+77
			S 0440/0000	LENGTH(AH 3652 BK 2729)
	107327 FT		107327 FT	1 0 00122 0 00 1070+37
			S 0430/0000	LENGTH(AH 2729 BK 2063)

DIR: B TOTAL LEN: 37.556 MI. DIST: 08-9 SR: 274
LEFT MUN: TYRONE T RIGHT MUN: TYRONE T

	105264 FT	105264 FT 1 0 00122 0 00 1050+14 S 0424/0000 LENGTH(AH 2063 BK 2024)
	103240 FT	103240 FT 1 0 00122 0 00 1029+90 S 0420/0000 LENGTH(AH 2024 BK 1684) TYRONE 0410/1373 NORTHEAST MADISON T
WAGONER'S BRIDGE RD (T579)	0410/1272	0410/1159 BMSEN 50/0274/0410/1102 1 0 00122 0 00 1024+08 BIXLERS RUN 0410/1102 BMSBG 50/0274/0410/1102 TAIL RACE STRUCTURE LENGTH 8 FT 0410/0964 BMSID 50/0274/0410/0964
	101556 FT	101556 FT 1 0 00122 0 00 1013+06 S 0410/0000 LENGTH(AH 1684 BK 1202)
1 0 00122 0 00 1000+88 FORT ROBINSON RD (SR0850 SEG 0250/1880)	100354 FT 0400/0000	100354 FT S 0400/0000 LENGTH(AH 1202 BK 1705)
	098649 FT	098649 FT 1 0 00122 0 00 0984+52 NORTHEAST MADISON SOUTHWEST MADISON T S 0390/0000 LENGTH(AH 1705 BK 3334)

DIR: B TOTAL LEN: 37.556 MI. DIST: 08-9 SR: 274
LEFT MUN: SOUTHWEST MADISON T RIGHT MUN: SOUTHWEST MADISON T

	095315 FT		095315 FT 1 0 00122 0 00 0951+18 S 0380/0000 LENGTH(AH 3334 BK 2303)
CENTRE RD (T403)	0370/0024	==	
	093012 FT		093012 FT 1 0 00122 0 00 0928+15 IRON BRIDGE RD (SR3009 SEG 0020/2537) S 0370/0000 LENGTH(AH 2303 BK 1365)
	091647 FT		091647 FT 1 0 00122 0 00 0914+50 S 0360/0000 LENGTH(AH 1365 BK 2622)
EMORY GREEN RD (T320)	0350/0774	POI	0350/0774 (APRA) STEPHEN LACEFIEL
	089025 FT		089025 FT 1 0 00122 0 00 0888+28 S 0350/0000 LENGTH(AH 2622 BK 2881) LYONS RD == 0340/2180 (T409)
	086144 FT		086144 FT 1 0 00122 0 00 0859+47 COUCHTOWN RD (SR3008 SEG 0110/3211) S 0340/0000 LENGTH(AH 2881 BK 3767) 0330/3733 BMSEN 50/0274/0330/3713 1 0 00122 0 00 0858+72 CISNA RUN 0330/3713 BMSBG 50/0274/0330/3713

DIR: B TOTAL LEN: 37.556 MI. DIST: 08-9 SR: 274
LEFT MUN: SOUTHWEST MADISON T RIGHT MUN: SOUTHWEST MADISON T

	082377 FT	082377 FT	1 0 00122 0 00 0821+74
			MADISON RD
AIRPORT RD			(T399)
(SR3007 SEG 0010/0000)	0330/0000	0330/0000	LENGTH(AH 3767 BK 3401)
		0320/3225	BMSEN 50/0274/0320/3212
			1 0 00122 0 00 0819+82
			TR.CISNA RUN
		0320/3212	BMSBG 50/0274/0320/3212
		0320/2399	BMSEN 50/0274/0320/2388
			1 0 00122 0 00 0813+56
			TR CISNA RUN
		0320/2388	BMSBG 50/0274/0320/2388
	078976 FT	078976 FT	1 0 00122 0 00 0789+68
		0320/0000	LENGTH(AH 3401 BK 2692)
	076284 FT	076284 FT	1 0 00122 0 00 0762+96
		0310/0000	LENGTH(AH 2692 BK 2014)
			BISTLINE BRIDGE RD
		0300/0185	(SR3005 SEG 0050/2737)
1 0 00122 0 00 0742+82	074270 FT	074270 FT	
ANDERSONBURG RD			
(T401)	0300/0000	0300/0000	LENGTH(AH 2014 BK 2965)

DIR: B TOTAL LEN: 37.556 MI. DIST: 08-9 SR: 274
LEFT MUN: SOUTHWEST MADISON T RIGHT MUN: SOUTHWEST MADISON T

CISNA RUN
STRUCTURE LENGTH 12 FT
0290/2869 BMSID 50/0274/0290/2869

071305 FT
071305 FT 1 0 00122 0 00 0713+17
0290/0000 LENGTH(AH 2965 BK 3158)

SOUTHWEST MADISON
0280/1493 JACKSON TOWNSHIP T

1 0 00122 0 00 0681+59 068147 FT
BERNHEISEL RD
(T314) 0280/0000
068147 FT
0280/0000 LENGTH(AH 3158 BK 2608)

065539 FT
065539 FT 1 0 00122 0 00 0655+51
NC SHERMANS VALLEY RD
ADAMS GROVE RD
(T312)
0270/0000 LENGTH(AH 2608 BK 3613)

061926 FT
061926 FT 1 0 00122 0 00 0619+38
0260/0000 LENGTH(AH 3613 BK 3753)

DIR: B TOTAL LEN: 37.556 MI. DIST: 08-9 SR: 274
LEFT MUN: JACKSON TOWNSHIP T RIGHT MUN: JACKSON TOWNSHIP T

LEFT		RIGHT	
			MANASSA RD
		0250/3407	(SR3006 SEG 0100/1165)
		0250/3233	BMSEN 50/0274/0250/3214
			1 0 00122 0 00 0614+10
			SPRING RUN
		0250/3214	BMSBG 50/0274/0250/3214
EAST ST (BORO)	0250/2998		
			CHURCH RD
		0250/2891	(BORO)
			BANK DR
		0250/2630	(BORO)
SHREFFLER DR (BORO)	0250/2433		
			ROUSH DR
		0250/2381	(BORO)
NEIDIGH DR (BORO)	0250/2170		
			WOOD DR
		0250/2097	(BORO)
UNKNOWN AL (PRDR)	0250/2073		
MAIN ST (SR0017 SEG 0010/0000)	0250/1851		JACKSON TOWNSHIP
		0250/1851	BLAIN B
			WEST ST
		0250/1703	(BORO)
CHURCH ALLEY (BORO)	0250/1480		
	058173 FT		
		058173 FT	1 0 00122 0 00 0582+08
			NC EAST MAIN ST
			BLAIN
			JACKSON TOWNSHIP T
		S 0250/0000	LENGTH(AH 3753 BK 2205)
SHEEP HILL RD (T308)	0240/2165		
	055968 FT		
		055968 FT	1 0 00122 0 00 0560+03
		S 0240/0000	LENGTH(AH 2205 BK 2002)

DIR: B TOTAL LEN: 37.556 MI. DIST: 08-9 SR: 274
LEFT MUN: JACKSON TOWNSHIP T RIGHT MUN: JACKSON TOWNSHIP T

			THREE SPRINGS RD
		0230/0412	(SR3003 SEG 0030/2221)
1 0 00122 0 00 0540+01	053966 FT	053966 FT	
CLARKS RUN RD			
(T651)	0230/0000	0230/0000	LENGTH(AH 2002 BK 3036)
		0220/2788	BMSEN 50/0274/0220/2771
			1 0 00122 0 00 0537+36
			TR.SHERM.CK.
		0220/2771	BMSBG 50/0274/0220/2771
			HICKORY LANE FARM
		0220/1243	(PRDR)
	050930 FT	050930 FT	1 0 00122 0 00 0509+65
		0220/0000	LENGTH(AH 3036 BK 2979)
1 0 00122 0 00 0478+93	047951 FT	047951 FT	MT PLEASANT RD
SEAGERTOWN RD			(T304)
(T304)	0210/0000	0210/0000	LENGTH(AH 2979 BK 2065)
	045886 FT	045886 FT	1 0 00122 0 00 0458+28
		0200/0000	LENGTH(AH 2065 BK 3173)
			JACKSON TOWNSHIP
		0190/2904	TOBOYNE TOWNSHIP T
			CENTER SQUARE RD
		0190/0833	(SR3001 SEG 0040/1200)
1 0 00122 0 00 0426+55	042713 FT	042713 FT	
SEAGERTOWN RD			

DIR: B TOTAL LEN: 37.556 MI. DIST: 08-9 SR: 274
LEFT MUN: TOBOYNE TOWNSHIP T RIGHT MUN: TOBOYNE TOWNSHIP T

(T304)	0190/0000	0190/0000	LENGTH(AH 3173 BK 2200)
			TR.SHERM.CK
			STRUCTURE LENGTH 8 FT
		0180/1537	BMSID 50/0274/0180/1537
1 0 00122 0 00 0404+55	040513 FT	040513 FT	LOWER BUCK RIDGE RD
GERMANTOWN RD			(T302)
(T306)	0180/0000	0180/0000	LENGTH(AH 2200 BK 1913)
		0170/1479	BMSEN 50/0274/0170/1464
			1 0 00122 0 00 0400+06
			T.SHERM.CK
		0170/1464	BMSBG 50/0274/0170/1464
	038600 FT	038600 FT	1 0 00122 0 00 0385+42
		0170/0000	LENGTH(AH 1913 BK 2636)
			BOTTOM RD
		0160/1800	(T395)
			LC TO BOTTOM RD
		0160/1618	(CONN)
	035964 FT	035964 FT	1 0 00122 0 00 0359+70
		0160/0000	LENGTH(AH 2636 BK 2224)
		0150/2224	BMSEN 50/0274/0150/2209
			1 0 00122 0 00 0358+98
			TR.SHERM.CK
		0150/2209	BMSBG 50/0274/0150/2209
	033740 FT	033740 FT	1 0 00122 0 00 0337+46
		0150/0000	LENGTH(AH 2224 BK 2329)
		0140/2329	BMSEN 50/0274/0140/2321
			1 0 00122 0 00 0336+80
			TR SHERMANCK
		0140/2321	BMSBG 50/0274/0140/2321
BRYNER RD			
(FRST)	0140/2172		

DIR: B TOTAL LEN: 37.556 MI. DIST: 08-9 SR: 274
LEFT MUN: TOBOYNE TOWNSHIP T RIGHT MUN: TOBOYNE TOWNSHIP T

```
                                                  0140/0909 BMSEN 50/0274/0140/0901
                                                            1 0 00122 0 00 0322+54
                                                            TR SHERM.CK.
                                                  0140/0901 BMSBG 50/0274/0140/0901

                                                  0140/0102 BMSEN 50/0274/0140/0094
                                                            1 0 00122 0 00 0314+50
                                                            TR SHERMAN C
                                                  0140/0094 BMSBG 50/0274/0140/0094
                031411 FT                         031411 FT 1 0 00122 0 00 0313+56
                                                            UPPER BUCK RIDGE RD
                                                            (T301)
                                             ==  S 0140/0000 LENGTH(AH 2329 BK 2183)

BRYNER RD
(FRST)           0130/1205                   ==

                029228 FT                         029228 FT 1 0 00122 0 00 0291+72
                                                  S 0130/0000 LENGTH(AH 2183 BK 2567)
                                                  0120/2567 BMSEN 50/0274/0120/2559
                                                            1 0 00122 0 00 0265+84
                                                            TR.SHERM.CK
                                                  0120/2559 BMSBG 50/0274/0120/2559

                026661 FT                         026661 FT 1 0 00122 0 00 0265+84
                                                  S 0120/0000 LENGTH(AH 2567 BK 2733)

                023928 FT                         023928 FT 1 0 00122 0 00 0239+75
                                                  S 0110/0000 LENGTH(AH 2733 BK 2639)
                                                  0100/2639 BMSEN 50/0274/0100/2628
                                                            1 0 00122 0 00 0239+64
```

DIR: B TOTAL LEN: 37.556 MI. DIST: 08-9 SR: 274
LEFT MUN: TOBOYNE TOWNSHIP T RIGHT MUN: TOBOYNE TOWNSHIP T

		T.SHERM.CK.
	0100/2628	BMSBG 50/0274/0100/2628
		SHEARER DUG TR
	0100/1108	(FRST)
021289 FT	021289 FT	1 0 00122 0 00 0213+36
	S 0100/0000	LENGTH(AH 2639 BK 2545)
	0090/0011	BMSEN 50/0274/0090/0000
018744 FT	018744 FT	1 0 00122 0 00 0188+00
		TR.SHER.CK.
		BMSBG 50/0274/0090/0000
	S 0090/0000	LENGTH(AH 2545 BK 1812)
016932 FT	016932 FT	1 0 00122 0 00 0169+51
	S 0080/0000	LENGTH(AH 1812 BK 2117)
014815 FT	014815 FT	1 0 00122 0 00 0148+34
	S 0070/0000	LENGTH(AH 2117 BK 2025)
012790 FT	012790 FT	1 0 00122 0 00 0128+09
	S 0060/0000	LENGTH(AH 2025 BK 2835)

DIR: B TOTAL LEN: 37.556 MI. DIST: 08-9 SR: 274
LEFT MUN: TOBOYNE TOWNSHIP T RIGHT MUN: TOBOYNE TOWNSHIP T

```
009955 FT                    009955 FT 1 0 00122 0 00 0099+74
                           S 0050/0000 LENGTH(AH 2835 BK 1562)
                                       HEMLOCK RD
                        ==   0040/1010 (FRST)

                             0040/0015 BMSEN 50/0274/0040/0000
008393 FT                    008393 FT 1 0 00122 0 00 0084+12
                                       TR.SHERMANCK
                                       BMSBG 50/0274/0040/0000
                           S 0040/0000 LENGTH(AH 1562 BK 2835)

005558 FT                    005558 FT 1 0 00122 0 00 0055+86
                           S 0030/0000 LENGTH(AH 2835 BK 3021)

002537 FT                    002537 FT 1 0 00122 0 00 0025+65
                           S 0020/0000 LENGTH(AH 3021 BK 2537)

000000 FT                    000000 FT 1 0 00122 0 00 0000+00
                                 NC BIG SPRING RD
                           * REF-BK    BIG SPRING RD
                                       (SR0274 SEG 0060/2755)
                                       MFC BEGIN = C
                                        BK-FRANKLIN        (28)
                           S 0010/0000 LENGTH(AH 2537 BK 0000)
```

DIR: B TOTAL LEN: 1.814 MI. DIST: 08-9 SR: 235
LEFT MUN: LIVERPOOL TOWNSHIP T RIGHT MUN: LIVERPOOL TOWNSHIP T

	009578 FT	009578 FT	AH-JUNIATA (34)
		REF-AHD	LONG HILL RD
		0050/0927	(SR0235 SEG 0010/0000)
WOODS RD (TWP)	0050/0202		
	008651 FT	008651 FT	2 0 50023 0 00 0111+44
			VALLEY VIEW RD
VALLEY VIEW RD			(SR1002 SEG 0040/3050)
(SR1002 SEG 0040/3050)	0050/0000	0050/0000	LENGTH(AH 0927 BK 2445)
2 0 50022 0 00 0133+31	006206 FT	006206 FT	
WITMER RD (T537)	0040/0000	0040/0000	LENGTH(AH 2445 BK 1831)
	004375 FT	004375 FT	2 0 50022 0 00 0152+06
			BARNERS CHURCH RD
			(SR1004 SEG 0010/0000)
		0030/0000	LENGTH(AH 1831 BK 2320)
			FOR SR 0235 AND 1004
		0020/2147	(CONN)
	002055 FT	002055 FT	2 0 50022 0 00 0175+07
		0020/0000	LENGTH(AH 2320 BK 2055)
	000000 FT	000000 FT	2 0 50022 0 00 0195+62
			NC BUCHER HOLLOW RD
			SUNBURY ST
			(SR0017 SEG 0730/0000)
			MFC BEGIN = D
		0010/0000	LENGTH(AH 2055 BK 0000)

DIR: B TOTAL LEN: 8.629 MI. DIST: 08-9 SR: 233
LEFT MUN: TYRONE T RIGHT MUN: TYRONE T

045562 FT

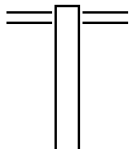

045562 FT SHERMANS VALLEY RD
0180/2249 (SR0274 SEG 0470/2142)

DIR: B TOTAL LEN: 8.629 MI. DIST: 08-9 SR: 233
LEFT MUN: TYRONE T RIGHT MUN: TYRONE T

	043313 FT		043313 FT 1 0 00191 0 03 0470+08
			0180/0000 LENGTH(AH 2249 BK 2903)
			0170/2888 BMSEN 50/0233/0170/2861
			1 0 00191 0 03 0470+00
			TR.MONTOUR C
			0170/2874 BMSBG 50/0233/0170/2861
1 0 00191 0 03 0441+39	040410 FT		040410 FT
STONEHOUSE RD			
(T380)	0170/0000		0170/0000 LENGTH(AH 2903 BK 1871)
			0160/1607 BMSEN 50/0233/0160/1557
			1 0 00191 0 03 0438+24
			TR.MONT.CK.
			0160/1585 BMSBG 50/0233/0160/1557
			KANSAS RD
			0160/1534 (T379)
	038539 FT		038539 FT 1 0 00191 0 03 0422+67
			0160/0000 LENGTH(AH 1871 BK 2543)
ERNEST RD			
(TWP)	0150/0439		
1 0 00191 0 03 0396+90	035996 FT		035996 FT
MONTOUR RD			NC GREENPARK RD
(SR0850 SEG 0300/2629)	0150/0000		0150/0000 LENGTH(AH 2543 BK 2202)
	033794 FT		033794 FT 1 0 00191 0 03 0374+78
			BELLS HILL RD
			(T333)

DIR: B TOTAL LEN: 8.629 MI. DIST: 08-9 SR: 233
LEFT MUN: TYRONE T RIGHT MUN: TYRONE T

			0140/0000 LENGTH(AH 2202 BK 2311)
			TYRONE
			0130/0620 LANDISBURG B
HIGH ST			HIGH ST
(BORO)	0130/0412		0130/0412 (BORO)
			FACULTY AV
			0130/0195 (BORO)
	031483 FT		031483 FT 1 0 00191 0 03 0351+98
			MAIN ST
			(SR0850 SEG 0310/0000)
			NC CARLISLE ST
			CARLISLE ST
			(SR3017 SEG 0040/3132)
			MFC BEGIN = D
			0130/0000 LENGTH(AH 2311 BK 3203)
			LANDISBURG
			0120/2949 TYRONE T
UNNAMED AL			
(TWP)	0120/2916		
			0120/1686 BMSEN 50/0233/0120/1640
			1 0 00191 0 02 0336+42
			MONTOUR CRK.
			0120/1640 BMSBG 50/0233/0120/1640
	028280 FT		028280 FT 1 0 00191 0 02 0320+02
			0120/0000 LENGTH(AH 3203 BK 3333)
			0110/1597 BMSEN 50/0233/0110/1252
			1 0 00191 0 01 0284+36
			SHERMANS CK.
			0110/1319 BMSBG 50/0233/0110/1252
1 0 00191 0 01 0284+36	024947 FT		024947 FT
(TBK SR3011) LIGHTNER R			
(TWP)	0110/0000		0110/0000 LENGTH(AH 3333 BK 2450)

DIR: B TOTAL LEN: 8.629 MI. DIST: 08-9 SR: 233
LEFT MUN: TYRONE T RIGHT MUN: TYRONE T

022497 FT

022497 FT 1 0 00191 0 01 0260+21
0100/0000 LENGTH(AH 2450 BK 1574)

1 0 00191 0 01 0244+47 020923 FT
LIGHTNER RD
(T575) 0090/0000

020923 FT
0090/0000 LENGTH(AH 1574 BK 2325)

018598 FT

018598 FT 1 0 00191 0 01 0221+02
0080/0000 LENGTH(AH 2325 BK 2857)

015741 FT

0070/0008 BMSEN 50/0233/0070/0000
015741 FT 1 0 00191 0 01 0192+86
TR LAUREL RN
BMSBG 50/0233/0070/0000
0070/0000 LENGTH(AH 2857 BK 2606)

1 0 00191 0 00 0129+30 013135 FT
LAUREL RUN RD
(T405) 0060/0000

013135 FT
0060/0000 LENGTH(AH 2606 BK 3206)

TYRONE

DIR: B TOTAL LEN: 8.629 MI. DIST: 08-9 SR: 233
LEFT MUN: TYRONE T RIGHT MUN: TYRONE T

0050/2294 SOUTHWEST MADISON T

009929 FT

009929 FT 1 0 00191 0 00 0098+77
S 0050/0000 LENGTH(AH 3206 BK 2282)

007647 FT

007647 FT 1 0 00191 0 00 0075+95
S 0040/0000 LENGTH(AH 2282 BK 2558)

005089 FT

005089 FT 1 0 00191 0 00 0050+37
S 0030/0000 LENGTH(AH 2558 BK 2630)

002459 FT

002459 FT 1 0 00191 0 00 0024+31
NC PINE GROVE RD
S 0020/0000 LENGTH(AH 2630 BK 2459)

000000 FT

000000 FT 1 0 00191 0 00 0000+00
NC SHEAFFERS VALLEY RD
* REF-BK DOUBLING GAP RD
(SR0233 SEG 0600/0848)
MFC BEGIN = C
BK-CUMBERLAND (21)
S 0010/0000 LENGTH(AH 2459 BK 0000)

DIR: B TOTAL LEN: .554 MI. DIST: 08-9 SR: 104
LEFT MUN: LIVERPOOL TOWNSHIP T RIGHT MUN: LIVERPOOL TOWNSHIP T

002924 FT

KLINE HOLLOW RD
(T535)

0010/1842

OLD TRAIL RD
(T530)

0010/0112
000000 FT

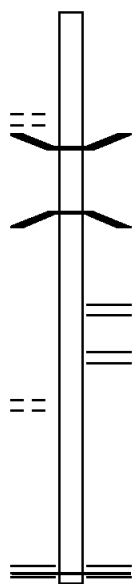

002924 FT AH-JUNIATA (34)
REF-AHD SR 0104 SH
0010/2924 (SR0104 SEG 0010/0000)

0010/1534 BMSEN 50/0104/0010/1519
0 0 00000 0 00 0000+00
TR SUSQ RIV.
0010/1519 BMSBG 50/0104/0010/1519

JUGHANDLE X-2 RD
0010/0362 (SR9415 SEG 0010/0289)
JUGHANDLE X-1 RD
0010/0342 (SR9415 SEG 0020/0000)

000000 FT 1 0 00195 0 01 1054+12
NC MILL RD
SUSQUEHANNA TR
(SR0011 SEG 0591/0000)
(SR0011 SEG 0590/0000)
MFC BEGIN = C
0010/0000 LENGTH(AH 2924 BK 0000)

DIR: B TOTAL LEN: 18.211 MI. DIST: 08-9 SR: 74
LEFT MUN: SAVILLE T RIGHT MUN: SAVILLE T

	096156 FT		096156 FT AH-JUNIATA (34) * REF-AHD TUSCARORA MOUNTAIN RD 0400/1735 (SR0074 SEG 0010/0000)
	094421 FT		094421 FT 2 0 50049 0 00 0109+93 S 0400/0000 LENGTH(AH 1735 BK 1908)
	092513 FT		092513 FT 2 0 50049 0 00 0091+80 S 0390/0000 LENGTH(AH 1908 BK 2534)
	089979 FT		089979 FT 2 0 50049 0 00 0066+46 S 0380/0000 LENGTH(AH 2534 BK 3167)
2 0 50049 0 00 0034+79 DOBYNS RD (T340)	086812 FT 0370/0000	==	086812 FT S 0370/0000 LENGTH(AH 3167 BK 1782)
	085030 FT		085030 FT 2 0 50049 0 00 0016+97

DIR: B TOTAL LEN: 18.211 MI. DIST: 08-9 SR: 74
LEFT MUN: SAVILLE T RIGHT MUN: SAVILLE T

			WALLETT RD
			(T497)
		S 0360/0000	LENGTH(AH 1782 BK 1697)
STRAWBERRY LN			
(TWP)	0350/0798		
			KERR AL
		0350/0403	(TWP)
2 0 50049 0 00 0000+00 083333 FT		083333 FT	RACCOON VALLEY RD
TUSCARORA RD			(SR0017 SEG 0300/0000)
(SR0017 SEG 0300/0000)	0350/0000	S 0350/0000	LENGTH(AH 1697 BK 1708)
			TO 0017/0300 SH
		0340/1685	(CONN)
		0340/1600	BMSEN 50/0074/0340/1581
			1 0 00191 0 06 0894+94
			TR.PANTH.CK
		0340/1581	BMSBG 50/0074/0340/1581
LOY LN			
(TWP)	0340/1158		
SNYDER LN			
(T344)	0340/0198		
	081625 FT	081625 FT	1 0 00191 0 06 0879+35
			ARNDT RD
			(SR4004 SEG 0010/0000)
		S 0340/0000	LENGTH(AH 1708 BK 3183)
		0330/2968	BMSEN 50/0074/0330/2945
			1 0 00191 0 06 0876+83
			TR. PANTHER C
		0330/2945	BMSBG 50/0074/0330/2945
1 0 00191 0 06 0847+57 078442 FT		078442 FT	
BOOTS HOLLOW RD			
(T427)	0330/0000	S 0330/0000	LENGTH(AH 3183 BK 3182)

DIR: B TOTAL LEN: 18.211 MI. DIST: 08-9 SR: 74
LEFT MUN: SAVILLE T RIGHT MUN: SAVILLE T

075260 FT

075260 FT 1 0 00191 0 06 0815+72
BUFFALO TRACE RD
(SR0849 SEG 0010/0000)
S 0320/0000 LENGTH(AH 3182 BK 2368)
0310/2199 BMSEN 50/0074/0310/2198
1 0 00191 0 05 0785+48
PANTHER CK.
0310/2164 BMSBG 50/0074/0310/2198

072892 FT

072892 FT 1 0 00191 0 05 0785+48
S 0310/0000 LENGTH(AH 2368 BK 2177)

1 0 00191 0 05 0764+02 070715 FT
RUPP RD
(T423) 0300/0000 ==

070715 FT
S 0300/0000 LENGTH(AH 2177 BK 2657)

0290/0062 BMSEN 50/0074/0290/0000
068058 FT

068058 FT 1 0 00191 0 05 0738+16
BUFFALO CK.
BMSBG 50/0074/0290/0000
S 0290/0000 LENGTH(AH 2657 BK 1633)

1 0 00191 0 05 0721+29 066425 FT
DIETZ RD
(T336) 0280/0000 ==

066425 FT
S 0280/0000 LENGTH(AH 1633 BK 2132)

DIR: B TOTAL LEN: 18.211 MI. DIST: 08-9 SR: 74
LEFT MUN: SAVILLE T RIGHT MUN: SAVILLE T

LEFT	RIGHT
064293 FT	064293 FT 1 0 00191 0 05 0699+94 0270/0000 LENGTH(AH 2132 BK 2481)
1 0 00191 0 05 0675+13 061812 FT ROCK HOLLOW RD (T407) 0260/0000	061812 FT ERLY RD (SR4010 SEG 0010/0000) 0260/0000 LENGTH(AH 2481 BK 2659)
1 0 00191 0 05 0648+52 059153 FT HAMPTON RD (T337) 0250/0000	059153 FT 0250/0000 LENGTH(AH 2659 BK 2786)
1 0 00191 0 05 0620+66 056367 FT FREEMAN HOLLOW RD (SR3012 SEG 0090/3316) 0240/0000	056367 FT 0240/0000 LENGTH(AH 2786 BK 2036)
SLIPPERY HILL RD (T552) 0230/0858	
054331 FT	054331 FT 1 0 00191 0 05 0600+30 PLEASANT VALLEY RD (T421) 0230/0000 LENGTH(AH 2036 BK 1048)
053283 FT	053283 FT 1 0 00191 0 04 0577+49 SAVILLE TYRONE T 0220/0000 LENGTH(AH 1048 BK 2507)

DIR: B TOTAL LEN: 18.211 MI. DIST: 08-9 SR: 74
LEFT MUN: TYRONE T RIGHT MUN: TYRONE T

050776 FT

050776 FT 1 0 00191 0 04 0552+42
BRINER RD
(T415)
S 0210/0000 LENGTH(AH 2507 BK 1660)

049116 FT

049116 FT 1 0 00191 0 04 0535+82
S 0200/0000 LENGTH(AH 1660 BK 2058)

RBR

0190/0527 BMSEN 50/0074/0190/0530
1 0 00191 0 04 0514+75
P3
MONTOUR CREEK
0190/0498 BMSBG 50/0074/0190/0530

RBR

047058 FT

047058 FT 1 0 00191 0 04 0514+75
NC VETERANS WY
GREEN PARK RD
(T413)
0190/0000
S 0190/0000 LENGTH(AH 2058 BK 0921)

046137 FT

046137 FT 2 0 50025 0 00 0092+66
SHERMANS VALLEY RD
(SR0274 SEG 0490/0000)
S 0180/0000 LENGTH(AH 0921 BK 2295)
TYRONE
0170/2074 SPRING T

043842 FT

043842 FT 2 0 50025 0 00 0069+20
S 0170/0000 LENGTH(AH 2295 BK 2187)

DIR: B TOTAL LEN: 18.211 MI. DIST: 08-9 SR: 74
LEFT MUN: SPRING T RIGHT MUN: SPRING T

	041655 FT		041655 FT 2 0 50025 0 00 0047+33
			KISTLER RD
			(T377)
		==	S 0160/0000 LENGTH(AH 2187 BK 1835)
2 0 50025 0 00 0028+98	039820 FT		039820 FT
KANSAS RD			
(T379)	0150/0000	==	S 0150/0000 LENGTH(AH 1835 BK 2957)
			0140/0366 BMSEN 50/0074/0140/0304
			2 0 50025 0 00 0003+57
			BAKER CREEK
			0140/0356 BMSBG 50/0074/0140/0304
	036863 FT		036863 FT 2 0 50025 0 00 0000+00
			GERMANY RIDGE RD
			(T372)
		==	S 0140/0000 LENGTH(AH 2957 BK 3171)
BELLS HILL RD			
(T374)	0130/2040	==	
			GREENBRIAR RD
		==	0130/1810 (T373)
			0130/1605 BMSEN 50/0074/0130/1596
			2 0 50006 0 01 0196+11
			TR BAKER CK.
			0130/1596 BMSBG 50/0074/0130/1596
MILLTOWN RD			
(T364)	0130/0948	==	
2 0 50006 0 01 0180+20	033692 FT		033692 FT
MILLTOWN RD			
(T364)	0130/0000	==	S 0130/0000 LENGTH(AH 3171 BK 2303)

DIR: B TOTAL LEN: 18.211 MI. DIST: 08-9 SR: 74
LEFT MUN: SPRING T RIGHT MUN: SPRING T

	031389 FT	031389 FT	2 0 50006 0 01 0157+06
			LANDISBURG RD
			(SR0850 SEG 0340/0000)
		S 0120/0000	LENGTH(AH 2303 BK 2029)
	029360 FT	029360 FT	2 0 50006 0 01 0135+43
		S 0110/0000	LENGTH(AH 2029 BK 3152)
		0100/2329	BMSEN 50/0074/0100/2286
			2 0 50006 0 00 0126+55
			BAKER CK.
		0100/2286	BMSBG 50/0074/0100/2286
	026208 FT	026208 FT	2 0 50006 0 00 0103+69
			KENNEDY RD
			(T331)
		S 0100/0000	LENGTH(AH 3152 BK 2206)
			KENNEDY RD
		0090/1220	(T331)
BRIDGEPORT RD			PINE HILL RD
(SR3017 SEG 0020/0000)	0090/1171	0090/1171	(T338)
		0090/1112	BMSEN 50/0074/0090/0919
			2 0 50006 0 00 0091+02
			SHERMANS CK.
		0090/0919	BMSBG 50/0074/0090/0919
		0090/0378	BMSEN 50/0074/0090/0359
			2 0 50006 0 00 0086+16
			MILL RACE
		0090/0359	BMSBG 50/0074/0090/0359
2 0 50006 0 00 0082+26	024002 FT	024002 FT	
MCCABE RD			
(T331)	0090/0000	S 0090/0000	LENGTH(AH 2206 BK 2677)
		0080/1066	BMSEN 50/0074/0080/1033

DIR: B TOTAL LEN: 18.211 MI. DIST: 08-9 SR: 74
LEFT MUN: SPRING T RIGHT MUN: SPRING T

```
                                                  2 0 50006 0 00 0064+87
                                                  MCCABLE RUN
                                     0080/1033    BMSBG 50/0074/0080/1033

021325 FT                            021325 FT    2 0 50006 0 00 0054+54
                                   S 0080/0000    LENGTH(AH 2677 BK 2848)

018477 FT                            018477 FT    2 0 50006 0 00 0026+09
                                   S 0070/0000    LENGTH(AH 2848 BK 2609)

                                     0060/1252    BMSEN 50/0074/0060/1224
                                                  2 0 50006 0 00 0012+36
                                                  GR.VALLEY RN
                                     0060/1224    BMSBG 50/0074/0060/1224

015868 FT                            015868 FT    2 0 50006 0 00 0000+00
                                                  PINE HILL RD
                                                  (T338)
                                   S 0060/0000    LENGTH(AH 2609 BK 3763)

                                                  PISGAH RD
                                     0050/3024    (T307)
                                                  PISGAH RD
                                     0050/2726    (T317)

012105 FT                            012105 FT    2 0 50043 0 00 0124+56
                                                  POLECAT RD
                                                  (T301)
                                   S 0050/0000    LENGTH(AH 3763 BK 1659)
                                     0040/1479    BMSEN 50/0074/0040/1466
                                                  2 0 50043 0 00 0122+81
```

DIR: B TOTAL LEN: 18.211 MI. DIST: 08-9 SR: 74
LEFT MUN: SPRING T RIGHT MUN: SPRING T

GREEN VAL.RN
0040/1466 BMSBG 50/0074/0040/1466

GREENS VALLEY RD
(T301) 0040/1333 ==

010446 FT
010446 FT 2 0 50043 0 00 0108+15
S 0040/0000 LENGTH(AH 1659 BK 3396)

007050 FT
007050 FT 2 0 50043 0 00 0070+50
S 0030/0000 LENGTH(AH 3396 BK 3468)

003582 FT
003582 FT 2 0 50043 0 00 0035+82
S 0020/0000 LENGTH(AH 3468 BK 3582)

000000 FT
000000 FT 2 0 50043 0 00 0000+00
NC WAGGONERS GAP RD
* REF-BK WAGGONERS GAP RD
(SR0074 SEG 0360/2764)
MFC BEGIN = D
BK-CUMBERLAND (21)
S 0010/0000 LENGTH(AH 3582 BK 0000)

DIR: N TOTAL LEN: 27.545 MI. DIST: 08-9 SR: 34
LEFT MUN: BUFFALO TOWNSHIP T RIGHT MUN: BUFFALO TOWNSHIP T

145436 FT

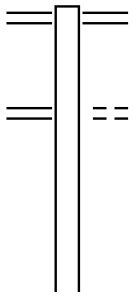

145434 FT SUSQUEHANNA TR
(SR0011 SEG 0461/0843)
0640/2839 (SR0011 SEG 0460/0846)
JUGHANDLE U RD
(SR9409 SEG 0010/0326)
ORCHARD RD
0640/2677 (T507)

DIR: N TOTAL LEN: 27.545 MI. DIST: 08-9 SR: 34
LEFT MUN: BUFFALO TOWNSHIP T RIGHT MUN: BUFFALO TOWNSHIP T

	142597 FT		142595 FT 2 0 50017 0 00 0140+36
			S 0640/0000 LENGTH(AH 2839 BK 1902)
HOFFMAN RD (T556)	0630/0548	==	
	140695 FT		140693 FT 2 0 50017 0 00 0121+30
			PEACH RD (T557)
		==	S 0630/0000 LENGTH(AH 1902 BK 2645)
2 0 50017 0 00 0095+06	138050 FT		138048 FT
WITMER RD (T554)	0620/0000	==	S 0620/0000 LENGTH(AH 2645 BK 2723)
			HUNTERS CHURCH RD
		==	0610/2269 (T558)
			LOVERS LN
		==	0610/0155 (T505)
	135327 FT		135325 FT 2 0 50017 0 00 0067+83
			S 0610/0000 LENGTH(AH 2723 BK 2361)
2 0 50017 0 00 0044+22	132966 FT		132964 FT
MOUNTAIN RD (T509)	0600/0000	==	S 0600/0000 LENGTH(AH 2361 BK 2413)
	130553 FT		130551 FT 2 0 50017 0 00 0020+09

DIR: N TOTAL LEN: 27.545 MI. DIST: 08-9 SR: 34
LEFT MUN: BUFFALO TOWNSHIP T RIGHT MUN: BUFFALO TOWNSHIP T

0590/0000 LENGTH(AH 2413 BK 2009)

128544 FT

128542 FT 2 0 50017 0 00 0000+00
CHERRY RD
(T559)
0580/0000 LENGTH(AH 2009 BK 1823)

126721 FT

126719 FT 2 0 50040 0 01 0173+49
0570/0000 LENGTH(AH 1823 BK 2600)

124121 FT

124119 FT 2 0 50040 0 01 0146+20
0560/0000 LENGTH(AH 2600 BK 2030)

122091 FT

122089 FT 2 0 50040 0 00 0125+90
0550/0000 LENGTH(AH 2030 BK 2296)

NC HUNTERS VALLEY RD
BUFFALO TOWNSHIP
0540/0147 HOWE TOWNSHIP T

119795 FT

119793 FT 2 0 50040 0 00 0102+94
0540/0000 LENGTH(AH 2296 BK 2775)

DIR: N TOTAL LEN: 27.545 MI. DIST: 08-9 SR: 34
LEFT MUN: HOWE TOWNSHIP T RIGHT MUN: HOWE TOWNSHIP T

	117020 FT		117018 FT 2 0 50040 0 00 0075+19 S 0530/0000 LENGTH(AH 2775 BK 2649)
	114371 FT		114369 FT 2 0 50040 0 00 0048+70 S 0520/0000 LENGTH(AH 2649 BK 2573)
2 0 50040 0 00 0023+59 MOUNTAIN RD (T484)	111798 FT 0510/0000		111796 FT S 0510/0000 LENGTH(AH 2573 BK 2301)
	109497 FT		109495 FT 2 0 50040 0 00 0000+00 BUCKS VALLEY RD (SR1018 SEG 0010/0000) S 0500/0000 LENGTH(AH 2301 BK 2936)
	106561 FT		106559 FT 2 0 50002 0 02 0705+87 S 0490/0000 LENGTH(AH 2936 BK 2190)
			PARK N RIDE (ENTR) 0480/0642 (SR9402 SEG 0010/0000) PARK N RIDE (EXIT)

DIR: N TOTAL LEN: 27.545 MI. DIST: 08-9 SR: 34

LEFT MUN: HOWE TOWNSHIP T		RIGHT MUN: HOWE TOWNSHIP T	
		0480/0503	(SR9402 SEG 0010/0550) FROM 8009/0500 SH
		0480/0321	(CONN)
RAMP D-3 RD (SR8009 SEG 0250/0000)	0480/0267		
			RAMP D-2 RD
		0480/0240	(SR8009 SEG 0500/0719)
TO 8009/0250 SH (CONN)	0480/0156		
	104371 FT	104369 FT	2 0 50002 0 01 0666+72 US 22
			OP ID 50/0022/0151/0000
		S 0480/0000	LENGTH(AH 2190 BK 1703) US 22/322
		0470/1567	OP ID 50/0022/0150/0000 TO 8009/0750 SH
		0470/1407	(CONN)
RAMP D-4 RD (SR8009 SEG 0010/1109)	0470/1307		
			RAMP D-1 RD
		0470/1290	(SR8009 SEG 0750/0000)
FROM 8009/0010 SH (CONN)	0470/1231		
	102668 FT	102666 FT	2 0 50002 0 01 0650+28 SHORTCUT RD
SHORTCUT RD (SR1017 SEG 0020/1392)	0470/0000	S 0470/0000	(SR1017 SEG 0020/1392) LENGTH(AH 1703 BK 1345)
			CRAMER DR
		0460/0412	(T503)
2 0 50002 0 01 0636+80	101323 FT	101321 FT	
CHURCH RD (T501)	0460/0000	S 0460/0000	LENGTH(AH 1345 BK 3318)
			RED HILL CT
		0450/2295	(PRDR)
	098005 FT	098003 FT	2 0 50002 0 01 0603+85 GYPSY HOLLOW RD (T473)

DIR: N TOTAL LEN: 27.545 MI. DIST: 08-9 SR: 34
LEFT MUN: HOWE TOWNSHIP T RIGHT MUN: HOWE TOWNSHIP T

			0450/0000 LENGTH(AH 3318 BK 1518)
	096487 FT		096485 FT 2 0 50002 0 01 0588+67
			NC RED HILL RD
			JUNIATA PY
			(SR1015 SEG 0160/0000)
			0440/0000 LENGTH(AH 1518 BK 2001)
			0430/1880 BMSEN 50/0034/0430/1189
			HOWE TOWNSHIP
			0430/1534 NEWPORT B
			1 0 00031 0 01 0360+70
			JUNIATA RIVER
			0430/1189 BMSBG 50/0034/0430/1189
			NORFOLK SOUTHERN
			0430/1128 OVERPASS IS RR X-ING
FRONT ST (BORO)	0430/1040		
			PENN AV
			0430/0908 (BORO)
SPRUCE ST (BORO)	0430/0884		
			SECOND ST
			0430/0710 (BORO)
			SHRUB ST
			0430/0543 (BORO)
			THIRD ST
			0430/0354 (BORO)
			PEACH ST
			0430/0172 (BORO)
1 0 00031 0 01 0372+56	094486 FT		094484 FT
FOURTH ST (SR0849 SEG 0300/2270)			
MARKET ST (SR4008 SEG 0250/0523)	0430/0000		NC MARKET ST
			0430/0000 LENGTH(AH 2001 BK 0865)
SPRUCE AL (BORO)	0420/0582		CATHERINE AL
			0420/0582 (BORO)
			MULBERRY ST
			0420/0308 (BORO)
	093621 FT		093619 FT 1 0 00031 0 01 0380+52
			0420/0000 LENGTH(AH 0865 BK 2231)
			0410/2212 BMSEN 50/0034/0410/2142
			1 0 00031 0 01 0382+58
			LIT.BUFF.CRK
			0410/2142 BMSBG 50/0034/0410/2142
			NEWPORT
			0410/2138 OLIVER T
			BLOOMFIELD AV

DIR: N TOTAL LEN: 27.545 MI. DIST: 08-9 SR: 34
LEFT MUN: OLIVER T RIGHT MUN: OLIVER T

		0410/1832	(T442) FOURTH ST ET
		0410/1717	(SR1013 SEG 0010/2970)
	091390 FT	091388 FT	1 0 00031 0 01 0403+58 NEWPORT RD (SR0849 SEG 0310/0000)
		5 0410/0000	LENGTH(AH 2231 BK 2426) TOWNSHIP 0572 RT
		0400/1970	(T572)
1 0 00031 0 01 0427+56 LITTLE BUFFALO RD (SR4010 SEG 0240/3333)	088964 FT 0400/0000	088962 FT	
		5 0400/0000	LENGTH(AH 2426 BK 3587)
			WINDY HILL DR
		0390/1540	(T489)
CREEKVIEW DR (T490)	0390/1420		
			MACINTOSH DR
		0390/1288	(T487)
	085377 FT	085375 FT	1 0 00031 0 01 0464+11 TR.LIT.BUF.C STRUCTURE LENGTH 12 FT BMSID 50/0034/0390/0000
		5 0390/0000	LENGTH(AH 3587 BK 2441)
	082936 FT	082934 FT	1 0 00031 0 01 0488+32 OLIVER CENTRE TOWNSHIP T

DIR: N TOTAL LEN: 27.545 MI. DIST: 08-9 SR: 34
LEFT MUN: OLIVER T RIGHT MUN: OLIVER T

		S 0380/0000 LENGTH(AH 2441 BK 2396)
	080540 FT	080538 FT 1 0 00031 0 01 0512+28
		S 0370/0000 LENGTH(AH 2396 BK 2763)
		RIDGE RD
		0360/1475 (T558)
	077777 FT	077775 FT 1 0 00031 0 01 0539+91
		S 0360/0000 LENGTH(AH 2763 BK 2639)
		(APRA) PERRY COUNTY HOM
		PERRY COUNTY HOMES INC.
	POI	0350/2170 (PRDR)
STATE PARK RD (SR1011 SEG 0010/0000)	0350/0048	
	075138 FT	075136 FT 1 0 00031 0 01 0566+47
		DIX HILL RD
		(T422)
		S 0350/0000 LENGTH(AH 2639 BK 2076)
	073062 FT	073060 FT 1 0 00031 0 01 0586+68
		PINE GROVE RD
		(SR1026 SEG 0010/0000)
		S 0340/0000 LENGTH(AH 2076 BK 2415)

DIR: N TOTAL LEN: 27.545 MI. DIST: 08-9 SR: 34
LEFT MUN: CENTRE TOWNSHIP T RIGHT MUN: CENTRE TOWNSHIP T

070647 FT

070645 FT 1 0 00031 0 01 0610+92
NC KEYSTONE WAY
S 0330/0000 LENGTH(AH 2415 BK 3365)

UNKNOWN RD
0320/2582 (T410)
LC TO T410 RD
0320/2333 (CONN)

CENTRE TOWNSHIP
0320/1354 BLOOMFIELD B
VETERANS DR
0320/0870 (BORO)

067282 FT

067280 FT 1 0 00031 0 01 0644+77
S 0320/0000 LENGTH(AH 3365 BK 1407)

BARNET WOODS RD
0310/0727 (BORO)
UNNAMED AL
0310/0584 (BORO)
RODDY AL
0310/0454 (BORO)
HICKORY AL
0310/0320 (BORO)
PRINTERS AL
0310/0196 (BORO)
065873 FT

1 0 00031 0 01 0658+50 065875 FT
CARLISLE ST
(BORO)
MAIN ST
(SR0274 SEG 0620/1272) 0310/0000

NC MAIN ST
S 0310/0000 LENGTH(AH 1407 BK 1024)
UNNAMED AL
0300/0841 (BORO)
MCCLURE ST
0300/0655 (BORO)
UNNAMED AL
0300/0454 (BORO)
UNNAMED AL
0300/0340 (BORO)

BARNETT ST
(BORO) 0300/0270

0300/0138 BMSEN 50/0034/0300/0125
1 0 00030 0 03 1035+68
DUTCH CANAL
0300/0125 BMSBG 50/0034/0300/0125
064849 FT 1 0 00030 0 03 1034+43
S 0300/0000 LENGTH(AH 1024 BK 0988)
0290/0549 BMSEN 50/0034/0290/0527

064851 FT

DIR: N TOTAL LEN: 27.545 MI. DIST: 08-9 SR: 34
LEFT MUN: BLOOMFIELD B RIGHT MUN: BLOOMFIELD B

LEFT		RIGHT
		1 0 00030 0 03 1029+41
		TR.LIT.JUN.C
		0290/0527 BMSBG 50/0034/0290/0527
PERRY COUNTY PRISON RD		
(GOVT) 0290/0346		
063863 FT		063861 FT 1 0 00030 0 03 1024+14
		NC CARLISLE ST
		BLOOMFIELD
		CENTRE TOWNSHIP T
		S 0290/0000 LENGTH(AH 0988 BK 2159)
		BARNETT WOODS RD
		0280/1139 (T577)
		ROTH RD
		0280/0451 (T361)
1 0 00030 0 03 1002+70 061704 FT		061702 FT
JERICHO RD		
(SR3019 SEG 0080/3510) 0280/0000		S 0280/0000 LENGTH(AH 2159 BK 2408)
HUCKELBERRY RD		
(T412) 0270/1212		
		0270/0375 BMSEN 50/0034/0270/0353
		1 0 00030 0 03 0982+27
		L.JUNIATA
		0270/0353 BMSBG 50/0034/0270/0353
1 0 00030 0 03 0979+01 059296 FT		059294 FT
HUCKELBERRY RD		
(T412) 0270/0000		S 0270/0000 LENGTH(AH 2408 BK 2644)
1 0 00030 0 03 0952+39 056652 FT		056650 FT
WELLER RD		
(T579) 0260/0000		S 0260/0000 LENGTH(AH 2644 BK 2719)
		0250/1958 BMSEN 50/0034/0250/1947
		1 0 00030 0 03 0944+40
		TR.LIT.JUN.
		0250/1947 BMSBG 50/0034/0250/1947
WELLER RD		
(T576) 0250/1731		
		DIX HILL RD

DIR: N TOTAL LEN: 27.545 MI. DIST: 08-9 SR: 34
LEFT MUN: CENTRE TOWNSHIP T RIGHT MUN: CENTRE TOWNSHIP T

			0250/1686 (T422)
	053933 FT		053931 FT 1 0 00030 0 03 0925+20 CENTRE TOWNSHIP WHEATFIELD T
CENTRE TOWNSHIP CARROLL T	0250/0000		0250/0000 LENGTH(AH 2719 BK 1944)
	051989 FT		051987 FT 1 0 00030 0 03 0906+23 0240/0000 LENGTH(AH 1944 BK 2628)
SANDY HOLLOW RD (T343)	0230/1707		
	049361 FT		049359 FT 1 0 00030 0 03 0879+95 0230/0000 LENGTH(AH 2628 BK 1349)
	048012 FT		048010 FT 1 0 00030 0 03 0866+04 BLOOMFIELD RD (SR0274 SEG 0630/0000) 0220/0000 LENGTH(AH 1349 BK 0893)
	047119 FT		047117 FT 1 0 00030 0 03 0856+76 SR 2006 SH (SR2006 SEG 0010/0000) WHEATFIELD CARROLL T 0210/0000 LENGTH(AH 0893 BK 2104)
	045015 FT		045013 FT 1 0 00040 0 00 0450+70 0200/0000 LENGTH(AH 2104 BK 2829) VICTORY LN 0190/2723 (T410)

DIR: N TOTAL LEN: 27.545 MI. DIST: 08-9 SR: 34
LEFT MUN: CARROLL T RIGHT MUN: CARROLL T

```
FOREST VIEW DR
(T301)                    0190/0160     ==
                         042186 FT                 042184 FT 1 0 00040 0 00 0422+80
                                                            SLEEPY HOLLOW RD
                                                            (T420)
                                                ==  S 0190/0000 LENGTH(AH 2829 BK 2814)

                         039372 FT                 039370 FT 1 0 00040 0 00 0394+66
                                                  S 0180/0000 LENGTH(AH 2814 BK 2416)

                         036956 FT                 036954 FT 1 0 00040 0 00 0370+50
                                                  S 0170/0000 LENGTH(AH 2416 BK 2066)

CARROL E.S. DR
(PRDR)                    0160/0835     ==
1 0 00040 0 00 0349+84   034890 FT                 034888 FT MOUNTAINVIEW RD
RAMBO HILL RD                                               (SR2003 SEG 0110/0881)
(T412)                    0160/0000     ==  ==  S 0160/0000 LENGTH(AH 2066 BK 2516)

                         032374 FT                 032372 FT 1 0 00040 0 00 0325+12
                                                  S 0150/0000 LENGTH(AH 2516 BK 2678)
```

DIR: N TOTAL LEN: 27.545 MI. DIST: 08-9 SR: 34
LEFT MUN: CARROLL T RIGHT MUN: CARROLL T

			0140/0008 BMSEN 50/0034/0140/0000
	029696 FT		029694 FT 1 0 00040 0 00 0298+03
			TR.SHERM.CK.
			BMSBG 50/0034/0140/0000
			S 0140/0000 LENGTH(AH 2678 BK 2588)
			TR SHERM CK
			STRUCTURE LENGTH 13 FT
			0130/1970 BMSID 50/0034/0130/1970
	027108 FT		027106 FT 1 0 00040 0 00 0272+10
			S 0130/0000 LENGTH(AH 2588 BK 0187)
1 0 00040 0 00 0273+39	026921 FT		026919 FT
LANDISBURG RD			
(SR0850 SEG 0430/3341)	0120/0000		S 0120/0000 LENGTH(AH 0187 BK 1968)
(TBK 3016)PISGAH STATE			
(T318)	0110/1571		
	024953 FT		024951 FT 1 0 00040 0 00 0250+39
			S 0110/0000 LENGTH(AH 1968 BK 1973)
LUPFER'S GROVE PY			
(PRDR)	0100/1207		
LUPFER'S GROVE PY			
(PRDR)	0100/0926		
	022980 FT		022978 FT 1 0 00040 0 00 0230+66
			S 0100/0000 LENGTH(AH 1973 BK 2580)
			TR.SHERMAN C
			STRUCTURE LENGTH 14 FT
			0090/2216 BMSID 50/0034/0090/2216

DIR: N TOTAL LEN: 27.545 MI. DIST: 08-9 SR: 34
LEFT MUN: CARROLL T RIGHT MUN: CARROLL T

```
                                                 0090/0062 BMSEN 50/0034/0090/0050
                                                           1 0 00040 0 00 0205+36
                                                           TR SHERMANS
                                                 0090/0050 BMSBG 50/0034/0090/0050
                    020400 FT                    020398 FT 1 0 00040 0 00 0204+86
                                                           OLD MILL RD
                                                           (T325)
                                                 S 0090/0000 LENGTH(AH 2580 BK 1894)

                    018506 FT                    018504 FT 1 0 00040 0 00 0185+93
                                                 S 0080/0000 LENGTH(AH 1894 BK 1658)

                    016848 FT                    016846 FT 1 0 00040 0 00 0169+35
                                                           WINDY HILL RD
                                                           (SR2001 SEG 0010/0000)
                                                 S 0070/0000 LENGTH(AH 1658 BK 2854)

                                                           SOUDER LN
                                                 0060/2154 (T323)
                                                 0060/1771 BMSEN 50/0034/0060/1480
                                                           1 0 00040 0 00 0155+46
                                                           SHERMANS CREEK
                                                 0060/1539 BMSBG 50/0034/0060/1480
                                                           ASHCOMBE LN
                                                 0060/1286 (PRDR)

1 0 00040 0 00 0140+12 013994 FT                 013992 FT VALLEY RD
(TBK 3016)PISGAH STATE                                     (SR0850 SEG 0450/0000)
(T318)                 0060/0000                 S 0060/0000 LENGTH(AH 2854 BK 1463)

                    012531 FT                    012529 FT 1 0 00040 0 00 0125+62
                                                 S 0050/0000 LENGTH(AH 1463 BK 3524)
```

DIR: N TOTAL LEN: 27.545 MI. DIST: 08-9 SR: 34
LEFT MUN: CARROLL T RIGHT MUN: CARROLL T

1 0 00040 0 00 0090+38 009007 FT
YOUNGS CHURCH RD
(T306) 0040/0000 == == 009005 FT RICHWINE RD
(T305)
0040/0000 LENGTH(AH 3524 BK 3358)

OLD STATE RD
(T414) 0030/0968 ==

1 0 00040 0 00 0056+80 005649 FT
FOX HOLLOW RD
(T303) 0030/0000 == 005647 FT
0030/0000 LENGTH(AH 3358 BK 3071)

002578 FT 002576 FT 1 0 00040 0 00 0025+55
0020/0000 LENGTH(AH 3071 BK 2481)

000097 FT 000095 FT 0 0 00000 0 00 0000+00
MFC BEGIN = C
0012/0000 LENGTH(AH 2481 BK 0095)

000000 FT 0 0 00000 0 00 0000+00
NC SPRING RD
0 0 00000 0 00 0000+00 000000 FT
NC SPRING RD
SPRING RD REF-BK * * REF-BK SPRING RD
(SR0034 SEG 0453/0325) (SR0034 SEG 0452/0436)
MFC BEGIN = C MFC BEGIN = C
BK-CUMBERLAND (21)
LENGTH(AH 0097 BK 0000) 0003/0000 0002/0000 LENGTH(AH 0095 BK 0000)

DIR: E TOTAL LEN: 14.608 MI. DIST: 08-9 SR: 22
LEFT MUN: WATTS T RIGHT MUN: WATTS T

AH-DAUPHIN (22)077132 FT
WILLIAM PENN HW REF-AHD
(SR0022 SEG 0011/0000) 0311/2708
BMSEN 50/0022/0310/2439 0311/2599
1 0 01033 0 00 0002+40
RAMPS
BMSBG 50/0022/0310/2439 0311/2509

RAMP I RD
(SR8037 SEG 0550/0678) 0311/1829

BMSEN 50/0022/0311/0000 0311/0037
1 0 01033 0 00 0026+93 074424 FT
AMITY RD
BMSBG 50/0022/0311/0000
LENGTH(AH 2708 BK 2122) 0311/0000

1 0 01033 0 00 0048+19 072302 FT
LENGTH(AH 2122 BK 2695) 0301/0000

076961 FT
REF-AHD WILLIAM PENN HW
0310/2642 (SR0022 SEG 0010/0000)
0310/2529 BMSEN 50/0022/0310/2439
1 0 01033 0 00 0002+40
RAMPS
0310/2439 BMSBG 50/0022/0310/2439
SIGN: CANTILEVER
0310/2307 BMSID 50/0022/0310/2270

0310/0037 BMSEN 50/0022/0310/0000
074319 FT 1 0 01033 0 00 0026+94
AMITY RD
BMSBG 50/0022/0310/0000
0310/0000 LENGTH(AH 2642 BK 1716)

072603 FT 1 0 01033 0 00 0044+16
0300/0000 LENGTH(AH 1716 BK 2616)

DIR: E TOTAL LEN: 14.608 MI. DIST: 08-9 SR: 22
LEFT MUN: WATTS T RIGHT MUN: WATTS T

1 0 01033 0 00 0075+14 069607 FT
LENGTH(AH 2695 BK 1922) 0291/0000 S

069987 FT 1 0 01033 0 00 0070+32
S 0290/0000 LENGTH(AH 2616 BK 2974)

RAMP RD
0280/1009 (SR8005 SEG 0750/0423)
TR JUNIATA R
STRUCTURE LENGTH 10 FT
0280/0847 BMSID 50/0022/0280/0847

RAMP B-1 RD
(SR8005 SEG 0500/0000) 0281/0699
TR JUNIATA R
STRUCTURE LENGTH 10 FT
BMSID 50/0022/0280/0847 0281/0230

RAMP B-2 RD
0280/0203 (SR8005 SEG 0010/0000)

BMSEN 50/0022/0281/0000 0281/0104
1 0 01033 0 00 0094+36 067685 FT
HUGGINS RD.
BMSBG 50/0022/0281/0000
LENGTH(AH 1922 BK 2593) 0281/0000 S

067013 FT 1 0 01033 0 00 0100+06
S 0280/0000 LENGTH(AH 2974 BK 2947)

RAMP B-2 RD
(SR8005 SEG 0250/0769) 0271/1861

TR JUNIATA R
STRUCTURE LENGTH 16 FT
BMSID 50/0022/0270/0843 0271/0739

TR JUNIATA R
STRUCTURE LENGTH 16 FT
0270/0843 BMSID 50/0022/0270/0843

1 0 01033 0 00 0118+55 065092 FT
LENGTH(AH 2593 BK 2991) 0271/0000 S

064066 FT 1 0 01033 0 00 0129+53
S 0270/0000 LENGTH(AH 2947 BK 2291)

1 0 01033 0 00 0148+46 062101 FT

061775 FT 1 0 01033 0 00 0152+44

DIR: E TOTAL LEN: 14.608 MI. DIST: 08-9 SR: 22
LEFT MUN: WATTS T RIGHT MUN: WATTS T

LENGTH(AH 2991 BK 2164) 0261/0000		0260/0000	LENGTH(AH 2291 BK 2315)
TR.JUNIATA R			TR.JUNIATA R
STRUCTURE LENGTH 8 FT			STRUCTURE LENGTH 8 FT
BMSID 50/0022/0250/2156 0251/1853		0250/2156	BMSID 50/0022/0250/2156
1 0 01033 0 00 0170+10 059937 FT		059460 FT	1 0 01033 0 00 0175+59
LENGTH(AH 2164 BK 3296) 0251/0000		0250/0000	LENGTH(AH 2315 BK 3343)
WATTS			WATTS
BUFFALO TOWNSHIP T 0241/0841		0240/0600	BUFFALO TOWNSHIP T
1 0 01033 0 00 0203+06 056641 FT		056117 FT	1 0 01033 0 00 0209+02
LENGTH(AH 3296 BK 2834) 0241/0000		0240/0000	LENGTH(AH 3343 BK 2315)
			RAMP C-1 RD
		0230/2186	(SR8007 SEG 0750/2175)
RAMP C-2 RD			
(SR8007 SEG 0500/0000) 0231/0971			
BOARD RUN			BOARD RUN
STRUCTURE LENGTH 20 FT			STRUCTURE LENGTH 20 FT
BMSID 50/0022/0230/0121 0231/0234		0230/0121	BMSID 50/0022/0230/0121
BMSEN 50/0022/0231/0000 0231/0167		0230/0088	BMSEN 50/0022/0230/0000
1 0 01033 0 00 0231+10 053807 FT		053802 FT	1 0 01033 0 00 0231+94
MEADOW GR			MEADOW GR
BMSBG 50/0022/0231/0000			BMSBG 50/0022/0230/0000
LENGTH(AH 2834 BK 2504) 0231/0000		0230/0000	LENGTH(AH 2315 BK 2460)
BUFFALO TOWNSHIP			BUFFALO TOWNSHIP
HOWE TOWNSHIP T 0221/2135		0220/2141	HOWE TOWNSHIP T
1 0 01033 0 00 0257+90 051303 FT		051342 FT	1 0 01033 0 00 0256+55

DIR: E TOTAL LEN: 14.608 MI. DIST: 08-9 SR: 22
LEFT MUN: HOWE TOWNSHIP T RIGHT MUN: HOWE TOWNSHIP T

LENGTH(AH 2504 BK 5526) 0221/0000 S

S 0220/0000 LENGTH(AH 2460 BK 3162)

EMERGENCY CROSSOVER
(CONN) 0211/0728

HOWE RUN
STRUCTURE LENGTH 14 FT
0210/0400 BMSID 50/0022/0210/0400
048180 FT 1 0 01033 0 00 0287+95

1 0 01033 0 00 0285+83 045777 FT
LENGTH(AH 5526 BK 2745) 0211/0000 S

S 0210/0000 LENGTH(AH 3162 BK 3292)

HOWE RUN
STRUCTURE LENGTH 14 FT
BMSID 50/0022/0210/0400 0201/2716

EMERGENCY CROSSOVER
0200/1471 (CONN)

1 0 01033 0 00 0340+61 043032 FT
LENGTH(AH 2745 BK 1797) 0201/0000 S

044888 FT 1 0 01033 0 00 0320+87
S 0200/0000 LENGTH(AH 3292 BK 1963)

1 0 01033 0 00 0358+58 041235 FT
LENGTH(AH 1797 BK 1997) 0191/0000 S

042925 FT 1 0 01033 0 00 0340+50
S 0190/0000 LENGTH(AH 1963 BK 1997)

1 0 01033 0 00 0378+55 039238 FT
LENGTH(AH 1997 BK 2442) 0181/0000 S

040928 FT 1 0 01033 0 00 0360+47
S 0180/0000 LENGTH(AH 1997 BK 2485)

DIR: E TOTAL LEN: 14.608 MI. DIST: 08-9 SR: 22
LEFT MUN: HOWE TOWNSHIP T RIGHT MUN: HOWE TOWNSHIP T

```
INAC          505          0171/0530M
RWIS SITE/WEATHER MONIT 0171/0319W
RWIS SITE/WEATHER MONIT 0171/0079W
1 0 01033 0 00 0402+97 036796 FT
LENGTH(AH 2442 BK 2482) 0171/0000 S

RAMP D-2 RD
(SR8009 SEG 0500/0000)  0161/0477
1 0 01033 0 00 0427+79 034314 FT
LENGTH(AH 2482 BK 0505) 0161/0000 S

BMSEN 50/0022/0151/0000 0151/0147
1 0 01033 0 00 0432+84 033809 FT
PA 34
BMSBG 50/0022/0151/0000
LENGTH(AH 0505 BK 1431) 0151/0000 S
RAMP D-3 RD
(SR8009 SEG 0250/0910)  0141/0839

1 0 01033 0 00 0447+37 032378 FT
LENGTH(AH 1431 BK 2682) 0141/0000 S

1 0 01033 0 00 0474+19 029696 FT
LENGTH(AH 2682 BK 2964) 0131/0000 S
```

```
038443 FT 1 0 01033 0 00 0385+32
S 0170/0000 LENGTH(AH 2485 BK 2855)

M 0160/1830 INAC          505
W 0160/1796 RWIS SITE/WEATHER MONIT

035588 FT 1 0 01033 0 00 0413+87
S 0160/0000 LENGTH(AH 2855 BK 1814)

RAMP D-1 RD
0150/0770 (SR8009 SEG 0750/0906)
W 0150/0229 RWIS SITE/WEATHER MONIT
0150/0165 BMSEN 50/0022/0150/0000
033774 FT 1 0 01033 0 00 0432+01
PA 34
BMSBG 50/0022/0150/0000
S 0150/0000 LENGTH(AH 1814 BK 1277)

RAMP D-4 RD
0140/0072 (SR8009 SEG 0010/0000)
032497 FT 1 0 01033 0 00 0446+23
S 0140/0000 LENGTH(AH 1277 BK 2257)

030240 FT 1 0 01033 0 00 0468+80
S 0130/0000 LENGTH(AH 2257 BK 3053)
```

DIR: E TOTAL LEN: 14.608 MI. DIST: 08-9 SR: 22
LEFT MUN: HOWE TOWNSHIP T RIGHT MUN: HOWE TOWNSHIP T

1 0 01033 0 00 0503+83 026732 FT
LENGTH(AH 2964 BK 2585) 0121/0000 S

027187 FT 1 0 01033 0 00 0499+33
S 0120/0000 LENGTH(AH 3053 BK 2724)

HOWE TOWNSHIP
GREENWOOD TOWNSHIP T 0111/2312

HOWE TOWNSHIP
0110/2033 GREENWOOD TOWNSHIP T

1 0 01033 0 00 0529+68 024147 FT
LENGTH(AH 2585 BK 2352) 0111/0000 S

024463 FT 1 0 01033 0 00 0526+57
S 0110/0000 LENGTH(AH 2724 BK 2738)

WILDCAT RUN
STRUCTURE LENGTH 30 FT
BMSID 50/0022/0100/0348 0101/0418
BMSEN 50/0022/0101/0000 0101/0032
1 0 01033 0 00 0553+20 021795 FT
OWL HLLW RD.
BMSBG 50/0022/0101/0000
LENGTH(AH 2352 BK 2605) 0101/0000 S

WILDCAT RUN
STRUCTURE LENGTH 30 FT
0100/0348 BMSID 50/0022/0100/0348
0100/0032 BMSEN 50/0022/0100/0000
021725 FT 1 0 01033 0 00 0553+95
OWL HLLW RD.
BMSBG 50/0022/0100/0000
S 0100/0000 LENGTH(AH 2738 BK 2613)

EMERGENCY CROSSOVER
(CONN) 0091/1689

EMERGENCY CROSSOVER
0090/1688 (CONN)

1 0 01033 0 00 0579+21 019190 FT
LENGTH(AH 2605 BK 2436) 0091/0000 S

019112 FT 1 0 01033 0 00 0580+12
S 0090/0000 LENGTH(AH 2613 BK 2422)

DIR: E TOTAL LEN: 14.608 MI. DIST: 08-9 SR: 22
LEFT MUN: GREENWOOD TOWNSHIP T RIGHT MUN: GREENWOOD TOWNSHIP T

BMSEN 50/0022/0081/0000 0081/0034		0080/0034	BMSEN 50/0022/0080/0000
1 0 01033 0 00 0603+57 016754 FT		016690 FT	1 0 01033 0 00 0604+34
OLD FERRY RD			OLD FERRY RD
BMSBG 50/0022/0081/0000			BMSBG 50/0022/0080/0000
LENGTH(AH 2436 BK 2470) 0081/0000	S	S 0080/0000	LENGTH(AH 2422 BK 2257)
TR.JUNIATA R			TR.JUNIATA R
STRUCTURE LENGTH 17 FT			STRUCTURE LENGTH 17 FT
BMSID 50/0022/0070/0902 0071/0936		0070/0902	BMSID 50/0022/0070/0902
1 0 01033 0 00 0627+98 014284 FT		014433 FT	1 0 01033 0 00 0627+12
LENGTH(AH 2470 BK 2893) 0071/0000	S	S 0070/0000	LENGTH(AH 2257 BK 3002)
BMSEN 50/0022/0061/1455 0061/1490		0060/1406	BMSEN 50/0022/0060/1371
1 0 01033 0 00 0642+64			1 0 01033 0 00 0643+30
SR 1010			PERRY VALLEY
BMSBG 50/0022/0061/1455 0061/1455		0060/1371	BMSBG 50/0022/0060/1371
BMSEN 50/0022/0061/0000 0061/0325		0060/0322	BMSEN 50/0022/0060/0000
1 0 01033 0 00 0657+13 011391 FT		011431 FT	1 0 01033 0 00 0657+14
COCOLAMUS CK			COCOLAMUS CK
BMSBG 50/0022/0061/0000			BMSBG 50/0022/0060/0000
LENGTH(AH 2893 BK 2520) 0061/0000	S	S 0060/0000	LENGTH(AH 3002 BK 2707)
			RAMP E-1 RD
		0050/2529	(SR8011 SEG 0750/0679)
RAMP E-2 RD			
(SR8011 SEG 0500/0000) 0051/1992			
JUN.PARKWY			JUN.PARKWY
OP ID 50/1015/0250/0648 0051/1111		0050/1351	OP ID 50/1015/0250/0648
			RAMP E-3 RD
		0050/0570	(SR8011 SEG 0010/0000)
			SIGN: CANTILEVER
		0050/0103	BMSID 50/0022/0050/0103
1 0 01033 0 00 0682+35 008871 FT		008724 FT	1 0 01033 0 00 0684+24
GREENWOOD TOWNSHIP			GREENWOOD TOWNSHIP
MILLERSTOWN B			MILLERSTOWN B
LENGTH(AH 2520 BK 2722) 0051/0000	S	S 0050/0000	LENGTH(AH 2707 BK 2589)
RAMP E-4 RD			
(SR8011 SEG 0250/0896) 0041/2329			

DIR: E TOTAL LEN: 14.608 MI. DIST: 08-9 SR: 22
LEFT MUN: MILLERSTOWN B RIGHT MUN: MILLERSTOWN B

```
DRAINAGE
STRUCTURE LENGTH  12 FT
BMSID 50/0022/0040/1647 0041/1710
BMSEN 50/0022/0041/1104 0041/1205

1 0 01033 0 00 0699+18
PA 17
BMSBG 50/0022/0041/1104 0041/1104

DRAINAGE
STRUCTURE LENGTH  12 FT
BMSID 50/0022/0040/0060 0041/0110
1 0 01033 0 00 0710+22 006149 FT
LENGTH(AH 2722 BK 2899) 0041/0000 S
EMERGENCY CROSSOVER
(CONN)                  0031/2356

1 0 01033 0 00 0738+23 003250 FT
MARKET ST
(SR1015 SEG 0284/0982)
LENGTH(AH 2899 BK 1809) 0031/0000 S

MILLERSTOWN
GREENWOOD TOWNSHIP T    0021/0042
1 0 01033 0 00 0756+32 001441 FT
LENGTH(AH 1809 BK 1441) 0021/0000 S

1 0 01033 0 00 0770+73 000000 FT
     NC WILLIAM PENN HW
WILLIAM PENN HW         REF-BK    *
(SR0022 SEG 0451/2507)
MFC BEGIN = B
LENGTH(AH 1441 BK 0000) 0011/0000 S
```

```
                 DRAINAGE
                 STRUCTURE LENGTH  12 FT
0040/1647        BMSID 50/0022/0040/1647
0040/1140        BMSEN 50/0022/0040/1063

                 1 0 01033 0 00 0709+04
                 PA 17
0040/1039        BMSBG 50/0022/0040/1063

                 DRAINAGE
                 STRUCTURE LENGTH  12 FT
0040/0060        BMSID 50/0022/0040/0060
006135 FT        1 0 01033 0 00 0710+05
0040/0000 S      LENGTH(AH 2589 BK 2662)

                 EMERGENCY CROSSOVER
0030/2067        (CONN)

003473 FT        1 0 01033 0 00 0736+46
0030/0000 S      LENGTH(AH 2662 BK 2033)

                 MILLERSTOWN
0020/0042        GREENWOOD TOWNSHIP T
001440 FT        1 0 01033 0 00 0756+79
0020/0000 S      LENGTH(AH 2033 BK 1440)

                 MAIN ST
0010/0564        (SR1025 SEG 0010/0569)
000000 FT        1 0 01033 0 00 0770+73
     NC WILLIAM PENN HW
*REF-BK          WILLIAM PENN HW
                 (SR0022 SEG 0450/2616)
                 MFC BEGIN = B
                  BK-JUNIATA          (34)
0010/0000 S      LENGTH(AH 1440 BK 0000)
```

DIR: B TOTAL LEN: 35.693 MI. DIST: 08-9 SR: 17
LEFT MUN: LIVERPOOL B RIGHT MUN: LIVERPOOL B

188458 FT

188458 FT
7770/0000 LTH AH 000100 BK 001739

DIR: B TOTAL LEN: 35.693 MI. DIST: 08-9 SR: 17
LEFT MUN: LIVERPOOL B RIGHT MUN: LIVERPOOL B

LEFT			RIGHT	
				SUSQUEHANNA TR
				(SR0011 SEG 0491/2238)
			0760/1739	(SR0011 SEG 0490/2196)
FRONT ST				FRONT ST
(BORO)	0760/1455		0760/1455	(SR1010 SEG 0200/1043)
MARKET ST				RUBENDALL DR
(BORO)	0760/1304		0760/1304	(PRDR)
		RBR		
			0760/0024	BMSEN 50/0017/0760/0000
	186719 FT		186719 FT	1 0 00293 0 00 0546+71
				P3
				UNT TO SUSQUEHANNA RIVE
		RBR		BMSBG 50/0017/0760/0000
			5 0760/0000	LENGTH(AH 1739 BK 2263)
				LIVERPOOL
			0750/1461	LIVERPOOL TOWNSHIP T
POLLYANNA RD				
(T517)	0750/0271			
				TR.SUSQUE.R.
				STRUCTURE LENGTH 24 FT
			0750/0227	BMSID 50/0017/0750/0227
	184456 FT		184456 FT	1 0 00293 0 00 0524+09
				RIDGE RD
				(T519)
			5 0750/0000	LENGTH(AH 2263 BK 2989)
POLLYANNA RD				
(T517)	0740/0174			
1 0 00293 0 00 0494+41	181467 FT		181467 FT	
BARNERS CHURCH RD				
(SR1004 SEG 0050/3252)	0740/0000		5 0740/0000	LENGTH(AH 2989 BK 1826)
1 0 00293 0 00 0475+95	179641 FT		179641 FT	

DIR: B TOTAL LEN: 35.693 MI. DIST: 08-9 SR: 17
LEFT MUN: LIVERPOOL TOWNSHIP T RIGHT MUN: LIVERPOOL TOWNSHIP T

BUCHER HOLLOW RD (SR0235 SEG 0010/0000)	0730/0000	S 0730/0000	LENGTH(AH 1826 BK 2534)
			CIRCLE DR
		0720/1867	(T509)
			CIRCLE DR
		0720/0940	(T509)
	177107 FT	177107 FT	1 0 00293 0 00 0450+44
		S 0720/0000	LENGTH(AH 2534 BK 2344)
			TOAD HOLLOW RD
		0710/0057	(T525)
	174763 FT	174763 FT	1 0 00293 0 00 0427+00
			RED BRIDGE RD
			(SR1005 SEG 0040/2199)
		S 0710/0000	LENGTH(AH 2344 BK 2838)
	171925 FT	171925 FT	1 0 00293 0 00 0398+86
			BYERS RD
			(T527)
		S 0700/0000	LENGTH(AH 2838 BK 2029)
DAVIDSON ROAD (SR1005 SEG 0050/0000)	0690/1113		
	169896 FT	169896 FT	1 0 00293 0 00 0378+79
		S 0690/0000	LENGTH(AH 2029 BK 3087)

DIR: B TOTAL LEN: 35.693 MI. DIST: 08-9 SR: 17
LEFT MUN: LIVERPOOL TOWNSHIP T RIGHT MUN: LIVERPOOL TOWNSHIP T

```
1 0 00293 0 00 0347+92 166809 FT                  166809 FT
STORE RD
(T546)                  0680/0000      ==      S 0680/0000 LENGTH(AH 3087 BK 2367)
                                                           WINDY HILL RD
                                          ==      0670/2078 (T544)

1 0 00293 0 00 0324+25 164442 FT                  164442 FT
NEKODA RD
(SR1006 SEG 0050/2453)  0670/0000      ==      S 0670/0000 LENGTH(AH 2367 BK 2875)

                        161567 FT                 161567 FT 1 0 00293 0 00 0295+37
                                                S 0660/0000 LENGTH(AH 2875 BK 2940)

                        158627 FT                 158627 FT 1 0 00293 0 00 0265+97
                                                           LIVERPOOL TOWNSHIP
                                                           GREENWOOD TOWNSHIP T
                                          ------  S 0650/0000 LENGTH(AH 2940 BK 1879)

                        156748 FT                 156748 FT 1 0 00293 0 00 0246+98
                                                S 0640/0000 LENGTH(AH 1879 BK 1926)
                                                           MILL RACE DR
                                          ==      0630/1445 (T541)
```

DIR: B TOTAL LEN: 35.693 MI. DIST: 08-9 SR: 17
LEFT MUN: GREENWOOD TOWNSHIP T RIGHT MUN: GREENWOOD TOWNSHIP T

1 0 00293 0 00 0227+72	154822 FT		154822 FT
CHURCH RD			
(T488)	0630/0000	==	0630/0000 LENGTH(AH 1926 BK 3021)
1 0 00293 0 00 0197+51	151801 FT		151801 FT
SEVEN STARS RD			
(SR1001 SEG 0010/0000)	0620/0000	==	0620/0000 LENGTH(AH 3021 BK 2270)
			0610/1461 BMSEN 50/0017/0610/1448
			1 0 00293 0 00 0189+29
			TR.COCOL.CK.
			0610/1448 BMSBG 50/0017/0610/1448
			MOUNTAIN RD
		==	0610/1180 (T484)
	149531 FT		149531 FT 1 0 00293 0 00 0174+81
			0610/0000 LENGTH(AH 2270 BK 2540)
	146991 FT		146991 FT 1 0 00293 0 00 0149+38
			NC SUNBURY ST
			MILL RACE DR
			(T480)
		==	0600/0000 LENGTH(AH 2540 BK 2998)
			0590/1029 BMSEN 50/0017/0590/1014
			1 0 00293 0 00 0129+89
			TR.COCOLAM C
			0590/1014 BMSBG 50/0017/0590/1014
TURKEY RIDGE RD			

DIR: B TOTAL LEN: 35.693 MI. DIST: 08-9 SR: 17
LEFT MUN: GREENWOOD TOWNSHIP T RIGHT MUN: GREENWOOD TOWNSHIP T

(T478)	0590/0151	NC SUNBURY PATH RD
		0590/0115 BMSEN 50/0017/0590/0000
	143993 FT	143993 FT 1 0 00293 0 00 0119+69
		COCOLAMUS CK
		BMSBG 50/0017/0590/0000
		0590/0000 LENGTH(AH 2998 BK 1706)
LC TO COCOLAMUS CREEK R		
(CONN)	0580/0648	
1 0 00293 0 00 0102+39	142287 FT	142287 FT
COCOLAMUS CREEK RD		
(T482)	0580/0000	0580/0000 LENGTH(AH 1706 BK 3341)
	138946 FT	138946 FT 1 0 00293 0 00 0069+22
		0570/0000 LENGTH(AH 3341 BK 2443)
	136503 FT	136503 FT 1 0 00293 0 00 0044+79
		GREENWOOD TOWNSHIP
		MILLERSTOWN B
		0560/0000 LENGTH(AH 2443 BK 2867)
		JAMES ST
		0550/1561 (BORO)
SCHOOL DR		
(PRDR)	0550/0219	
	133636 FT	133636 FT 1 0 00293 0 00 0016+12
		0550/0000 LENGTH(AH 2867 BK 1612)
		NACE ST

DIR: B TOTAL LEN: 35.693 MI. DIST: 08-9 SR: 17
LEFT MUN: MILLERSTOWN B RIGHT MUN: MILLERSTOWN B

		0540/1392 (BORO) SCHOOL ST
		0540/0870 (BORO) CHESTNUT ST
		0540/0655 (BORO) HIGH ST
		0540/0440 (BORO) HEMLOCK ST
		0540/0221 (BORO)
132024 FT		132024 FT 1 0 00293 0 00 0000+00 MARKET ST (SR1015 SEG 0270/0285)
		S 0540/0000 LENGTH(AH 1612 BK 2184)
		NC SUNBURY ST LOCUST ST
		0530/1968 (BORO) US 22/322 WB
		0530/1870 OP ID 50/0022/0041/1104 US 22/322 EB
		0530/1781 OP ID 50/0022/0040/1063
		0530/1647 BMSEN 50/0017/0530/0661 MILLERSTOWN
		0530/1242 TUSCARORA T 1 0 00191 0 06 1537+87 SUGAR RUN RD
		0530/0661 BMSBG 50/0017/0530/0661
1 0 00191 0 06 1531+29 SUGAR RUN RD (SR4006 SEG 0210/1204) 0530/0000	129840 FT	129840 FT
		S 0530/0000 LENGTH(AH 2184 BK 3048)
	126792 FT	126792 FT 1 0 00191 0 06 1499+91
		S 0520/0000 LENGTH(AH 3048 BK 3037)

DIR: B TOTAL LEN: 35.693 MI. DIST: 08-9 SR: 17
LEFT MUN: TUSCARORA T RIGHT MUN: TUSCARORA T

123755 FT	123755 FT 1 0 00191 0 06 1469+54 S 0510/0000 LENGTH(AH 3037 BK 3205)
120550 FT	120550 FT 1 0 00191 0 06 1437+49 S 0500/0000 LENGTH(AH 3205 BK 2670)
117880 FT	117880 FT 1 0 00191 0 06 1410+79 S 0490/0000 LENGTH(AH 2670 BK 2494)
115386 FT	115386 FT 1 0 00191 0 06 1385+85 S 0480/0000 LENGTH(AH 2494 BK 3040)
112346 FT	112346 FT 1 0 00191 0 06 1355+45 S 0470/0000 LENGTH(AH 3040 BK 2862)

DIR: B TOTAL LEN: 35.693 MI. DIST: 08-9 SR: 17
LEFT MUN: TUSCARORA T RIGHT MUN: TUSCARORA T

	109484 FT		109484 FT 1 0 00191 0 06 1327+03 S 0460/0000 LENGTH(AH 2862 BK 3442)
	106042 FT		106042 FT 1 0 00191 0 06 1292+61 CREEK RD (SR4007 SEG 0100/1942) S 0450/0000 LENGTH(AH 3442 BK 1717)
1 0 00191 0 06 1275+42 CEMETERY RD (T562)	104325 FT 0440/0000	==	104325 FT S 0440/0000 LENGTH(AH 1717 BK 2401)
	101924 FT		101924 FT 1 0 00191 0 06 1251+41 S 0430/0000 LENGTH(AH 2401 BK 2579)
	099345 FT		099345 FT 1 0 00191 0 06 1225+62 S 0420/0000 LENGTH(AH 2579 BK 3328)

DIR: B TOTAL LEN: 35.693 MI. DIST: 08-9 SR: 17
LEFT MUN: TUSCARORA T RIGHT MUN: TUSCARORA T

```
                                          0410/0012 BMSEN 50/0017/0410/0000
096017 FT                                 096017 FT 1 0 00191 0 06 1192+34
                                                    TR RACCOON
                                                    BMSBG 50/0017/0410/0000
                                        5 0410/0000 LENGTH(AH 3328 BK 2186)

093831 FT                                 093831 FT 1 0 00191 0 06 1170+44
                                        5 0400/0000 LENGTH(AH 2186 BK 1665)

092166 FT                                 092166 FT 1 0 00191 0 06 1153+79
                                        5 0390/0000 LENGTH(AH 1665 BK 2134)
                                                    DEVER HOLLOW RD
                                     ==   0380/1764 (T373)
                                          0380/1030 BMSEN 50/0017/0380/1011
                                                    1 0 00191 0 06 1142+56
                                                    RACCOON CRK
                                          0380/1011 BMSBG 50/0017/0380/1011

090032 FT                                 090032 FT 1 0 00191 0 06 1132+45
                                        5 0380/0000 LENGTH(AH 2134 BK 3085)

086947 FT                                 086947 FT 1 0 00191 0 06 1102+05
                                                    CHERRY VALLEY RD
                                                    (T495)
                                     ==   0370/0000 LENGTH(AH 3085 BK 2736)
```

DIR: B TOTAL LEN: 35.693 MI. DIST: 08-9 SR: 17
LEFT MUN: TUSCARORA T RIGHT MUN: TUSCARORA T

```
084211 FT                    084211 FT 1 0 00191 0 06 1074+69
                             0360/0000 LENGTH(AH 2736 BK 2703)

081508 FT                    081508 FT 1 0 00191 0 06 1047+66
                             0350/0000 LENGTH(AH 2703 BK 2673)

                                       TUSCARORA
                             0340/0581 SAVILLE T
078835 FT                    078835 FT 1 0 00191 0 06 1020+93
                                       LYONS RD
                                       (T352)
                             0340/0000 LENGTH(AH 2673 BK 3312)

075523 FT                    075523 FT 1 0 00191 0 06 0987+81
                             0330/0000 LENGTH(AH 3312 BK 2392)

073131 FT                    073131 FT 1 0 00191 0 06 0963+89
                                       HALLS RD
                                       (T346)
                             0320/0000 LENGTH(AH 2392 BK 3470)
```

DIR: B TOTAL LEN: 35.693 MI. DIST: 08-9 SR: 17
LEFT MUN: SAVILLE T RIGHT MUN: SAVILLE T

		0310/0021	BMSEN 50/0017/0310/0000
	069661 FT	069661 FT	1 0 00191 0 06 0929+19
			TRIB PANTHER CREEK
			BMSBG 50/0017/0310/0000
		S 0310/0000	LENGTH(AH 3470 BK 3368)
FIRE HOUSE LN			BACK AL
(TWP)	0300/0232	0300/0232	(TWP)
		0300/0185	BMSEN 50/0017/0300/0172
			1 0 00191 0 06 0897+92
			TR.PANTHER C
		0300/0172	BMSBG 50/0017/0300/0172
			FROM 0074/0340 SH
		0300/0065	(CONN)
	066293 FT	066293 FT	1 0 00191 0 06 0896+25
			VETERANS WY
			(SR0074 SEG 0350/0000)
VETERANS WY			NC RACCOON VALLEY RD
(SR0074 SEG 0350/0000)	0300/0000	S 0300/0000	LENGTH(AH 3368 BK 1775)
			LOY LANE
		0290/1584	(TWP)
		0290/1568	BMSEN 50/0017/0290/1556
			2 0 50001 0 02 0970+26
			TR PANTHER C
		0290/1556	BMSBG 50/0017/0290/1556
2 0 50001 0 02 0954+72	064518 FT	064518 FT	
LIBERTY VALLEY RD			
(SR4002 SEG 0170/2909)	0290/0000	S 0290/0000	LENGTH(AH 1775 BK 2876)

DIR: B TOTAL LEN: 35.693 MI. DIST: 08-9 SR: 17
LEFT MUN: SAVILLE T RIGHT MUN: SAVILLE T

061642 FT

061642 FT 2 0 50001 0 02 0925+87
S 0280/0000 LENGTH(AH 2876 BK 3529)

0270/0186 BMSEN 50/0017/0270/0155
2 0 50001 0 02 0892+13
PANTHER CK.
0270/0155 BMSBG 50/0017/0270/0155

2 0 50001 0 02 0890+58 058113 FT
MILLER RD
(T338) 0270/0000 ==

058113 FT
S 0270/0000 LENGTH(AH 3529 BK 2642)

055471 FT

055471 FT 2 0 50001 0 02 0864+02
S 0260/0000 LENGTH(AH 2642 BK 2451)

053020 FT

053020 FT 2 0 50001 0 02 0839+51
S 0250/0000 LENGTH(AH 2451 BK 2556)

0240/1520 BMSEN 50/0017/0240/1457
2 0 50001 0 02 0828+50
BUFFALO CK.
0240/1457 BMSBG 50/0017/0240/1457

DIR: B TOTAL LEN: 35.693 MI. DIST: 08-9 SR: 17
LEFT MUN: SAVILLE T RIGHT MUN: SAVILLE T

```
                                                  0240/0238 BMSEN 50/0017/0240/0227
                                                            2 0 50001 0 02 0816+25
                                                            TR.BUFF.CK.
                                                  0240/0227 BMSBG 50/0017/0240/0227
2 0 50001 0 02 0813+95 050464 FT                  050464 FT
COVERED BRIDGE RD
(SR4001 SEG 0010/0000)  0240/0000               S 0240/0000 LENGTH(AH 2556 BK 2177)
                                                            FRITZ RD
                                                  0230/1895 (T332)

                       048287 FT                  048287 FT 2 0 50001 0 02 0792+27
                                                            TR BUFFALO
                                                            STRUCTURE LENGTH  10 FT
                                                            BMSID 50/0017/0230/0000
                                                S 0230/0000 LENGTH(AH 2177 BK 1736)

                       046551 FT                  046551 FT 2 0 50001 0 02 0774+86
                                                S 0220/0000 LENGTH(AH 1736 BK 2512)

                       044039 FT                  044039 FT 2 0 50001 0 02 0749+74
                                                S 0210/0000 LENGTH(AH 2512 BK 1911)

                       042128 FT                  042128 FT 2 0 50001 0 02 0730+63
                                                            SAVILLE
                                                            NORTHEAST MADISON T
                                                S 0200/0000 LENGTH(AH 1911 BK 2577)
```

DIR: B TOTAL LEN: 35.693 MI. DIST: 08-9 SR: 17
LEFT MUN: NORTHEAST MADISON T RIGHT MUN: NORTHEAST MADISON T

	039551 FT	039551 FT 2 0 50001 0 02 0704+86 S 0190/0000 LENGTH(AH 2577 BK 2577)
	036974 FT	036974 FT 2 0 50001 0 02 0679+09 S 0180/0000 LENGTH(AH 2577 BK 1667)
MCMILLEN RD (SR3013 SEG 0040/0000)	0170/1368	
	035307 FT	035307 FT 2 0 50001 0 02 0662+42 FISHER HILL RD (SR3013 SEG 0030/3003) S 0170/0000 LENGTH(AH 1667 BK 2321) 0160/1829 BMSEN 50/0017/0160/1806 2 0 50001 0 02 0657+19 T.BIXLER RUN 0160/1806 BMSBG 50/0017/0160/1806
	032986 FT	032986 FT 2 0 50001 0 02 0639+13 NC TUSCARORA RD S 0160/0000 LENGTH(AH 2321 BK 1851)
		0150/0044 BMSEN 50/0017/0150/0000 NC TUSCARORA PATH RD FORT ROBINSON RD (SR0850 SEG 0170/0037)
2 0 50001 0 02 0620+50 FORT ROBINSON RD (SR0850 SEG 0170/0037)	031135 FT 0150/0000	031135 FT BIXLERS RUN BMSBG 50/0017/0150/0000 S 0150/0000 LENGTH(AH 1851 BK 2019)

DIR: B TOTAL LEN: 35.693 MI. DIST: 08-9 SR: 17
LEFT MUN: NORTHEAST MADISON T RIGHT MUN: NORTHEAST MADISON T

```
029116 FT                    029116 FT 2 0 50001 0 02 0600+56
                           S 0140/0000 LENGTH(AH 2019 BK 2234)

026882 FT                    026882 FT 2 0 50001 0 02 0577+95
                                       AIRPORT RD
                                       (SR3007 SEG 0050/2382)
                           S 0130/0000 LENGTH(AH 2234 BK 2483)

                 RBR
                             0120/0061 BMSEN 50/0017/0110/1051
024399 FT                    024399 FT 2 0 50001 0 02 0553+67
                                       P3
                                       BIXLERS RUN
                 RBR                   BMSBG 50/0017/0110/1051
                           S 0120/0000 LENGTH(AH 2483 BK 1052)

023347 FT                    023347 FT 2 0 50001 0 02 0542+73
                                       NORTHEAST MADISON
                                       SOUTHWEST MADISON T
                           S 0110/0000 LENGTH(AH 1052 BK 2744)

020603 FT                    020603 FT 2 0 50001 0 02 0515+54
                           S 0100/0000 LENGTH(AH 2744 BK 2540)

018063 FT                    018063 FT 2 0 50001 0 02 0490+14
```

DIR: B TOTAL LEN: 35.693 MI. DIST: 08-9 SR: 17
LEFT MUN: SOUTHWEST MADISON T RIGHT MUN: SOUTHWEST MADISON T

		0090/0000	LENGTH(AH 2540 BK 2150)
			CARDINAL HILL RD
		0080/0030	(T316)
2 0 50001 0 02 0468+64	015913 FT	015913 FT	
STONY POINT RD			
(T574)	0080/0000	0080/0000	LENGTH(AH 2150 BK 2745)
	013168 FT	013168 FT	2 0 50001 0 02 0441+19
			BERNHEISEL RD
			(T314)
		0070/0000	LENGTH(AH 2745 BK 2821)
	010347 FT	010347 FT	2 0 50001 0 02 0412+98
			SOUTHWEST MADISON
			JACKSON TOWNSHIP T
		0060/0000	LENGTH(AH 2821 BK 3183)
		0050/0345	BMSEN 50/0017/0050/0323
			2 0 50001 0 02 0384+38
			CONOCO CK
		0050/0323	BMSBG 50/0017/0050/0323
	007164 FT	007164 FT	2 0 50001 0 02 0381+15
		0050/0000	LENGTH(AH 3183 BK 1514)

DIR: B TOTAL LEN: 35.693 MI. DIST: 08-9 SR: 17
LEFT MUN: JACKSON TOWNSHIP T RIGHT MUN: JACKSON TOWNSHIP T

	005650 FT		005650 FT 2 0 50001 0 02 0365+82
			0040/0000 LENGTH(AH 1514 BK 2132)
			0030/0280 BMSEN 50/0017/0030/0266
			2 0 50001 0 02 0347+24
			TR CONOCO CK
			0030/0266 BMSBG 50/0017/0030/0266
			0030/0019 BMSEN 50/0017/0030/0000
	003518 FT		003518 FT 2 0 50001 0 02 0344+58
			CONOCO CREEK
			BMSBG 50/0017/0030/0000
			0030/0000 LENGTH(AH 2132 BK 2227)
CONOCOCHEAGUE RD (T306)	0020/1240		
			JACKSON TOWNSHIP
			0020/0254 BLAIN B
	001291 FT		001291 FT 2 0 50001 0 02 0322+32
			0020/0000 LENGTH(AH 2227 BK 1291)
			0010/0915 BMSEN 50/0017/0010/0899
			2 0 50001 0 02 0318+37
			T SHERMANS
			0010/0899 BMSBG 50/0017/0010/0899
TOAD RD (DEAD END) (TWP)	0010/0770		
			HENRY DR
			0010/0670 (TWP)
SCHOOL DR (PRDR)	0010/0630		
			EASY ST
			0010/0288 (TWP)
CHURCH AL (TWP)	0010/0106		
	000000 FT		000000 FT 2 0 50001 0 02 0309+46
			NC BLAIN RD
			INTER-BK WEST MAIN ST
			(SR0274 SEG 0250/1851)
			MFC BEGIN = D
EAST MAIN ST (SR0274 SEG 0250/1851)	0010/0000		0010/0000 LENGTH(AH 1291 BK 0000)

DIR: B TOTAL LEN: .000 MI. DIST: 08-9 SR: 15
LEFT MUN: LIVERPOOL TOWNSHIP T RIGHT MUN: LIVERPOOL TOWNSHIP T

000000 FT

000000 FT BK-DAUPHIN (22)
7010/0000 LTH AH 000100 BK 000000

DIR: B TOTAL LEN: 28.120 MI. DIST: 08-9 SR: 11
LEFT MUN: LIVERPOOL TOWNSHIP T RIGHT MUN: LIVERPOOL TOWNSHIP T

AH-JUNIATA (34)148475 FT
SUSQUEHANNA TR REF-AHD *
(SR0011 SEG 0013/0000) 0591/2896

148468 FT
* REF-AHD SUSQUEHANNA TR
0590/2965 (SR0011 SEG 0012/0000)

TR.SUSQ.RIVER
STRUCTURE LENGTH 14 FT
BMSID 50/0011/0590/1430 0591/1427

0590/1430

TR.SUSQ.RIVER
STRUCTURE LENGTH 14 FT
BMSID 50/0011/0590/1430

JUGHANDLE X-2 RD

DIR: B TOTAL LEN: 28.120 MI. DIST: 08-9 SR: 11

LEFT MUN: LIVERPOOL TOWNSHIP T	RIGHT MUN: LIVERPOOL TOWNSHIP T
(SR9415 SEG 0010/0000) 0591/0335	
JUGHANDLE X-1 RD	
(SR9415 SEG 0020/0251) 0591/0215	
1 0 00229 0 00 0019+10 145579 FT	145503 FT 1 0 00229 0 00 0019+10
SR 0104 SH	SR 0104 SH
(SR0104 SEG 0010/0000)	(SR0104 SEG 0010/0000)
LENGTH(AH 2896 BK 2477) 0591/0000	0590/0000 LENGTH(AH 2965 BK 2426)
1 0 00229 0 00 0000+00 143102 FT	143077 FT 1 0 00229 0 00 0000+00
TR.SUSQ.RIV.	TR.SUSQ.RIV.
STRUCTURE LENGTH 14 FT	STRUCTURE LENGTH 14 FT
BMSID 50/0011/0580/0000	BMSID 50/0011/0580/0000
LENGTH(AH 2477 BK 1267) 0581/0000	0580/0000 LENGTH(AH 2426 BK 1297)
TR.SUSQUE.R.	TR.SUSQUE.R.
STRUCTURE LENGTH 10 FT	STRUCTURE LENGTH 10 FT
BMSID 50/0011/0570/0442 0571/0433	0570/0442 BMSID 50/0011/0570/0442
1 0 00195 0 01 1024+72 141835 FT	
OLD TRAIL RD	
(T529)	141780 FT 1 0 00195 1 00 1024+72
LENGTH(AH 1267 BK 2979) 0571/0000	0570/0000 LENGTH(AH 1297 BK 2979)
1 0 00195 0 01 0990+96 138856 FT	138801 FT 1 0 00195 0 01 0990+96
LENGTH(AH 2979 BK 2614) 0561/0000	0560/0000 LENGTH(AH 2979 BK 2640)
1 0 00195 0 01 0964+56 136242 FT	136161 FT 1 0 00195 0 01 0964+56
LENGTH(AH 2614 BK 2640) 0551/0000	0550/0000 LENGTH(AH 2640 BK 2640)

DIR: B TOTAL LEN: 28.120 MI. DIST: 08-9 SR: 11
LEFT MUN: LIVERPOOL TOWNSHIP T RIGHT MUN: LIVERPOOL TOWNSHIP T

LEFT	RIGHT
1 0 00195 0 01 0938+16 133602 FT	133521 FT 1 0 00195 0 01 0938+16
LENGTH(AH 2640 BK 2640) 0541/0000 S	S 0540/0000 LENGTH(AH 2640 BK 2640)
JUGHANDLE W RD	
(SR9413 SEG 0010/0000) 0531/0592	
JUGHANDLE W RD	JUGHANDLE W RD
(SR9413 SEG 0010/0420) 0531/0303	0530/0297 (SR9413 SEG 0010/0420)
1 0 00195 0 01 0911+76 130962 FT	130881 FT 1 0 00195 0 01 0911+76
LENGTH(AH 2640 BK 2640) 0531/0000 S	S 0530/0000 LENGTH(AH 2640 BK 2640)
1 0 00195 0 01 0885+36 128322 FT	128241 FT 1 0 00195 0 01 0885+36
LENGTH(AH 2640 BK 2640) 0521/0000 S	S 0520/0000 LENGTH(AH 2640 BK 2640)
CAMBRIDGE CIR	CAMBRIDGE CR
(PRDR) 0511/2438	0510/2433 (PRDR)
LC FOR FRONT ST	LC FOR FRONT ST
(CONN) 0511/1628	0510/1627 (CONN)
	LIVERPOOL TOWNSHIP
	0510/0454 LIVERPOOL B
1 0 00195 0 01 0858+96 125682 FT	125601 FT 1 0 00195 0 01 0858+96
LENGTH(AH 2640 BK 2665) 0511/0000 S	S 0510/0000 LENGTH(AH 2640 BK 2640)
LC FOR FRONT ST	LC FOR FRONT ST
(CONN) 0501/2272	0500/2260 (CONN)
RACE ST	RACE ST
(BORO) 0501/1498	0500/1493 (BORO)
LIVERPOOL TOWNSHIP	
LIVERPOOL B 0501/0454	
TR.SUS.RIVER	TR.SUS.RIVER
STRUCTURE LENGTH 21 FT	STRUCTURE LENGTH 21 FT
BMSID 50/0011/0500/0184 0501/0256	0500/0184 BMSID 50/0011/0500/0184
1 0 00195 0 01 0832+56 123017 FT	122961 FT 1 0 00195 0 01 0832+56
LENGTH(AH 2665 BK 2682) 0501/0000 S	S 0500/0000 LENGTH(AH 2640 BK 2640)

DIR: B TOTAL LEN: 28.120 MI. DIST: 08-9 SR: 11
LEFT MUN: LIVERPOOL B RIGHT MUN: LIVERPOOL B

SUNBURY ST (SR0017 SEG 0760/1739)	0491/2238	0490/2196	SUNBURY ST (SR0017 SEG 0760/1739)
BMSEN 50/0011/0490/1331 1 0 00195 0 01 0806+16 WILDCAT CREEK BMSBG 50/0011/0490/1331	0491/1430 0491/1370	0490/1391 0490/1331	BMSEN 50/0011/0490/1331 1 0 00195 0 01 0806+16 WILDCAT CREEK BMSBG 50/0011/0490/1331
1 0 00195 0 01 0806+16 120335 FT LENGTH(AH 2682 BK 2640)	0491/0000 S	120321 FT S 0490/0000	1 0 00195 0 01 0806+16 LENGTH(AH 2640 BK 2640)
JUGHANDLE V RD (SR9411 SEG 0010/0000)	0481/2550	0480/2543	JUGHANDLE V RD (SR9411 SEG 0010/0000)
JUGHANDLE V RD (SR9411 SEG 0010/0285)	0481/2354		
LIVERPOOL BUFFALO TOWNSHIP T	0481/0320	0480/0360	LIVERPOOL BUFFALO TOWNSHIP T
OLD TRAIL RD (T562)	0481/0281	0480/0286	OLD TRAIL RD (T562)
1 0 00195 0 01 0779+76 117695 FT LENGTH(AH 2640 BK 2640)	0481/0000 S	117681 FT S 0480/0000	1 0 00195 0 01 0779+76 LENGTH(AH 2640 BK 2640)
MOUNTAIN RD (T509)	0471/1051		
1 0 00195 0 01 0753+36 115055 FT LENGTH(AH 2640 BK 2640)	0471/0000 S	115041 FT S 0470/0000	1 0 00195 0 01 0753+36 LENGTH(AH 2640 BK 2640)
OLD TRAIL RD (T562)	0461/2173		
JUGHANDLE U RD (SR9409 SEG 0010/0000)	0461/1166		
TR. SUSQUE R STRUCTURE LENGTH 12 FT BMSID 50/0011/0460/0955	0461/0934	0460/0955	TR. SUSQUE R STRUCTURE LENGTH 12 FT BMSID 50/0011/0460/0955
RED HILL RD (SR0034 SEG 0640/2839)	0461/0843	0460/0846	RED HILL RD (SR0034 SEG 0640/2839)
LC FROM ORCHARD RD (CONN)	0461/0616		

DIR: B TOTAL LEN: 28.120 MI. DIST: 08-9 SR: 11
LEFT MUN: BUFFALO TOWNSHIP T RIGHT MUN: BUFFALO TOWNSHIP T

			FERRY LN
		==	0460/0567 (T534)
1 0 00195 0 01 0726+96 112415 FT			112401 FT 1 0 00195 0 01 0726+96
LENGTH(AH 2640 BK 2640) 0461/0000			0460/0000 LENGTH(AH 2640 BK 2640)
LOVERS LN			
(T505)	0451/1252	==	
1 0 00195 0 01 0700+56 109775 FT			109761 FT 1 0 00195 0 01 0700+56
LENGTH(AH 2640 BK 2640) 0451/0000			0450/0000 LENGTH(AH 2640 BK 2640)
0 0 00000 0 00 0000+00 107135 FT			107121 FT 1 0 00195 0 01 0674+16
LENGTH(AH 2640 BK 2671) 0441/0000			0440/0000 LENGTH(AH 2640 BK 2667)
JUGHANDLE F RD			
(SR9407 SEG 0010/0000)	0431/2653		
JUGHANDLE E RD			
(SR9407 SEG 0020/0337)	0431/2625		
			LC FROM CHERRY RD
		==	0430/2566 (CONN)
CHERRY RD			
(T559)	0431/2322	==	
			LC TO CHERRY RD
		==	0430/2184 (CONN)
BMSEN 50/0011/0430/2126	0431/2170		0430/2155 BMSEN 50/0011/0430/2126
1 0 00195 0 01 0669+78			1 0 00195 0 01 0669+78
HUNTERS RUN			HUNTERS RUN
BMSBG 50/0011/0430/2126	0431/2141		0430/2126 BMSBG 50/0011/0430/2126
0 0 00000 0 00 0000+00 104464 FT			104454 FT 1 0 00195 0 01 0647+76
LENGTH(AH 2671 BK 2657) 0431/0000			0430/0000 LENGTH(AH 2667 BK 2640)

DIR: B TOTAL LEN: 28.120 MI. DIST: 08-9 SR: 11
LEFT MUN: BUFFALO TOWNSHIP T RIGHT MUN: BUFFALO TOWNSHIP T

0 0 00000 0 00 0000+00 101807 FT
LENGTH(AH 2657 BK 2679) 0421/0000
LIMEKILN RD
(T469) 0411/2457

101814 FT 1 0 00195 0 01 0621+36
0420/0000 LENGTH(AH 2640 BK 2640)

0 0 00000 0 00 0000+00 099128 FT
LENGTH(AH 2679 BK 2683) 0411/0000

099174 FT 1 0 00195 0 01 0594+96
0410/0000 LENGTH(AH 2640 BK 2667)

JUGHANDLE C RD
(SR9405 SEG 0010/0000) 0401/1836

0400/1726 FROM 1020/0020 SH (CONN)

JUGHANDLE D RD
(SR9405 SEG 0020/0353) 0401/1750
BUCKS VALLEY RD
(SR1020 SEG 0020/1720) 0401/1480

0400/1452 BUCKS VALLEY RD (SR1020 SEG 0020/1720)
0400/1346 TO 1020/0020 SH (CONN)

BUCKS RUN
STRUCTURE LENGTH 19 FT
BMSID 50/0011/0400/1095 0401/1106

0400/1095 BUCKS RUN STRUCTURE LENGTH 19 FT BMSID 50/0011/0400/1095
0400/0805 MONTGOMERY FERRY PGC (GOVT)

1 0 00195 0 01 0568+56 096445 FT
LENGTH(AH 2683 BK 2640) 0401/0000
EARNEST RD
(TWP) 0391/2617

096507 FT 1 0 00195 0 01 0568+56
0400/0000 LENGTH(AH 2667 BK 2640)

0 0 00000 0 00 0000+00 093805 FT
BUFFALO TOWNSHIP
CARROLL T
LENGTH(AH 2640 BK 2672) 0391/0000

093867 FT 1 0 00195 0 01 0542+16
0390/0000 LENGTH(AH 2640 BK 2640)

JUGHANDLE B RD
(SR9403 SEG 0010/0000) 0381/1906

DIR: B TOTAL LEN: 28.120 MI. DIST: 08-9 SR: 11

LEFT MUN: BUFFALO TOWNSHIP T		RIGHT MUN: BUFFALO TOWNSHIP T	
		0380/1830	FROM 9403/0010 SH (CONN)
TO 9403/0010 SH (CONN)	0381/1615	0380/1615	JUGHANDLE B RD (SR9403 SEG 0010/0320)
FROM 9403/0010 SH (CONN)	0381/1600		
		0380/1477	TO 9403/0010 SH (CONN)
JUGHANDLE B RD (SR9403 SEG 0010/0623)	0381/1336		
0 0 00000 0 00 0000+00 091133 FT			
CARROLL			
BUFFALO TOWNSHIP T		091227 FT 1 0 00195 0 01 0515+76	
LENGTH(AH 2672 BK 2585)	0381/0000	0380/0000	LENGTH(AH 2640 BK 2640)
BUFFALO TOWNSHIP WATTS T	0371/1086	0370/1230	BUFFALO TOWNSHIP WATTS T
		0370/0523	COMM OF PA PARKING AREA (GOVT)
1 0 00195 0 01 0493+01 088548 FT		088587 FT 1 0 00195 0 01 0489+36	
LENGTH(AH 2585 BK 2640)	0371/0000	0370/0000	LENGTH(AH 2640 BK 2640)
NOTCH RD (SR1022 SEG 0030/2465)	0361/2525		
TR.SUSQUE R.			TR.SUSQUE R.
STRUCTURE LENGTH 12 FT			STRUCTURE LENGTH 12 FT
BMSID 50/0011/0360/2306	0361/2367	0360/2306	BMSID 50/0011/0360/2306
0 0 00000 0 00 0000+00 085908 FT		085947 FT 1 0 00195 0 01 0462+96	
LENGTH(AH 2640 BK 2592)	0361/0000	0360/0000	LENGTH(AH 2640 BK 2640)
0 0 00000 0 00 0000+00 083316 FT		083307 FT 1 0 00195 0 01 0436+56	
LENGTH(AH 2592 BK 2604)	0351/0000	0350/0000	LENGTH(AH 2640 BK 2640)

DIR: B TOTAL LEN: 28.120 MI. DIST: 08-9 SR: 11
LEFT MUN: WATTS T RIGHT MUN: WATTS T

```
0 0 00000 0 00 0000+00 080712 FT                    080667 FT 1 0 00195 0 01 0410+16
LENGTH(AH 2604 BK 2772) 0341/0000 S                 0340/0000 LENGTH(AH 2640 BK 2799)
JUGHANDLE A RD
(SR9401 SEG 0010/0000)  0331/2598
                                                    JUGHANDLE A RD
                                                    (SR9401 SEG 0010/0509)
JUGHANDLE A RD                                      CLEMSONS ISLAND PGC
(SR9401 SEG 0010/0509)  0331/2204                   0330/2225 (GOVT)

0 0 00000 0 00 0000+00 077940 FT                    077868 FT 1 0 00195 0 01 0382+17
MOTTER RD                                           MOTTER RD
(T537)                                              (T537)
LENGTH(AH 2772 BK 2719) 0331/0000 S                 0330/0000 LENGTH(AH 2799 BK 2719)

PINE TREE DR                                        PINE TREE DR
(T535)                  0321/1036                   0320/1029 (T535)

0 0 00000 0 00 0000+00 075221 FT                    075149 FT 1 0 00195 0 01 0354+98
MILL ST                                             MILL ST
(T536)                                              (T536)
LENGTH(AH 2719 BK 2450) 0321/0000 S                 0320/0000 LENGTH(AH 2719 BK 2461)

WATTS                                               WATTS
NEW BUFFALO B           0311/1177                   0310/1199 NEW BUFFALO B

MARKET ST                                           MARKET ST
(SR1023 SEG 0010/0000)  0311/0520                   0310/0523 (SR1023 SEG 0010/0000)
1 0 00195 0 01 0327+55 072771 FT                    072688 FT 1 0 00195 0 01 0330+96
LENGTH(AH 2450 BK 2640) 0311/0000 S                 0310/0000 LENGTH(AH 2461 BK 2640)
BUFFALO CRK                                         BUFFALO CRK
STRUCTURE LENGTH 19 FT                              STRUCTURE LENGTH 19 FT
BMSID 50/0011/0301/2304 0301/2304                   0300/2400 BMSID 50/0011/0301/2304
```

DIR: B TOTAL LEN: 28.120 MI. DIST: 08-9 SR: 11
LEFT MUN: NEW BUFFALO B RIGHT MUN: NEW BUFFALO B

LEFT		RIGHT	
NEW BUFFALO WATTS T	0301/1549	0300/1549	NEW BUFFALO WATTS T
0 0 00000 0 00 0000+00 070131 FT LENGTH(AH 2640 BK 2640)	0301/0000	0300/0000	070048 FT 1 0 00195 0 01 0304+56 LENGTH(AH 2640 BK 2640)
0 0 00000 0 00 0000+00 067491 FT LENGTH(AH 2640 BK 2785)	0291/0000	0290/0000	067408 FT 1 0 00195 0 01 0278+16 LENGTH(AH 2640 BK 2798)
OLD TRAIL RD (T536)	0281/1720	0280/1740	OLD TRAIL RD (T536)
		0280/1170	OLD TRAIL RD (T536)
OLD TRAIL RD (T536)	0281/1150		
		0280/1013	TR.SUSQUE.R. STRUCTURE LENGTH 16 FT BMSID 50/0011/0280/1013
TR.SUSQUE.R. STRUCTURE LENGTH 16 FT BMSID 50/0011/0280/1013	0281/0906		
0 0 00000 0 00 0000+00 064706 FT OLD TRAIL RD (T536) LENGTH(AH 2785 BK 2493)	0281/0000	0280/0000	064610 FT 1 0 00195 0 01 0250+18 OLD TRAIL RD (T536) LENGTH(AH 2798 BK 2482)
TAYLOR RD (T522)	0271/1541	0270/1520	TAYLOR RD (T522)
1 0 00195 0 01 0225+36 062213 FT LENGTH(AH 2493 BK 2679)	0271/0000	0270/0000	062128 FT 1 0 00195 0 01 0225+36 LENGTH(AH 2482 BK 2640)
HALDEMAN ISLAND PGC			HALDEMAN ISLAND PGC

DIR: B TOTAL LEN: 28.120 MI. DIST: 08-9 SR: 11
LEFT MUN: WATTS T RIGHT MUN: WATTS T

(GOVT) 0261/1952

SIGN: CANTILEVER
BMSID 50/0011/0261/0800 0261/0823
WB RAMP RD
(SR8037 SEG 0530/0000) 0261/0374

1 0 00195 0 01 0198+96 059534 FT
SUSQUEHANNA TR REF-BK
(SR0011 SEG 0021/3781)
LTH AH 002679 BK 000100 0261/0000
AH-DAUPHIN (22)059534 FT
LTH AH 000100 BK 003575 7243/0000
(SR0011 SEG 0011/0000)
PENN T 0241/3575

1 0 00195 0 01 0161+15 055959 FT
PA 849
OP ID 50/0849/0490/2510
LENGTH(AH 3575 BK 3473) 0241/0000

BMSEN 50/0011/0230/0000 0231/0053
CROSSOVER RD
(CONN) 0231/0048
1 0 00195 0 01 0126+18 052486 FT
BUTCHER.RD
BMSBG 50/0011/0230/0000
LENGTH(AH 3473 BK 3770) 0231/0000

0260/1913 (GOVT)

EB RAMP RD
0260/0875 (SR8037 SEG 0520/2835)

059488 FT 1 0 00195 0 01 0198+96
REF-BK SUSQUEHANNA TR
(SR0011 SEG 0020/3834)
BK-DAUPHIN (22)
0260/0000 LTH AH 002640 BK 005483
059488 FT
7242/0000 LTH AH 005483 BK 003574
REF-AHD SUSQUEHANNA TR
0240/3574 (SR0011 SEG 0010/0000)
0240/3574 PENN T

055914 FT 1 0 00195 0 01 0161+15
PA 849
OP ID 50/0849/0490/2510
0240/0000 LENGTH(AH 3574 BK 3515)

0230/0053 BMSEN 50/0011/0230/0000
CROSSOVER RD
0230/0049 (CONN)
052399 FT 1 0 00195 0 01 0126+18
BUTCHER.RD
BMSBG 50/0011/0230/0000
0230/0000 LENGTH(AH 3515 BK 3658)

DIR: B TOTAL LEN: 28.120 MI. DIST: 08-9 SR: 11
LEFT MUN: PENN T RIGHT MUN: PENN T

BMSEN 50/0011/0220/0000 0221/0478		0220/0478	BMSEN 50/0011/0220/0000
1 0 00195 0 01 0088+81 048716 FT		048741 FT	1 0 00195 0 01 0088+81
CREEK ROAD			CREEK ROAD
BMSBG 50/0011/0220/0000			BMSBG 50/0011/0220/0000
LENGTH(AH 3770 BK 2630) 0221/0000	S	S 0220/0000	LENGTH(AH 3658 BK 2667)
PENN			
DUNCANNON B 0211/2570			
			PENN
		0210/2451	DUNCANNON B
SIGN: CANTILEVER			
BMSID 50/0011/0211/2000 0211/2028			
			ON RAMP RD
		0210/1025	(SR8001 SEG 0750/0626)
OFF RAMP RD			
(SR8001 SEG 0500/0000) 0211/0903			
BMSEN 50/0011/0210/0291 0211/0466		0210/0492	BMSEN 50/0011/0210/0291
1 0 00030 0 01 0475+97			1 0 00030 0 02 0475+97
MARKET ST			MARKET ST
BMSBG 50/0011/0210/0291 0211/0265		0210/0291	BMSBG 50/0011/0210/0291
			DUNCANNON
		0210/0076	PENN T
DUNCANNON			
PENN T 0211/0013			
1 0 00030 0 01 0475+97 046086 FT		046074 FT	1 0 00030 0 01 0475+97
LENGTH(AH 2630 BK 1573) 0211/0000	S	S 0210/0000	LENGTH(AH 2667 BK 1552)
BMSEN 50/0011/0200/1230 0201/1310		0200/1285	BMSEN 50/0011/0200/1230
1 0 00030 0 02 0470+18			1 0 00030 0 02 0470+18
FISHER ST.			FISHER ST.
BMSBG 50/0011/0200/1230 0201/1255		0200/1230	BMSBG 50/0011/0200/1230
VALLEY ST RAMP RD			
(SR8001 SEG 0250/0352) 0201/0793			
			FISHER ST RAMP RD
		0200/0735	(SR8001 SEG 0010/0000)
			SIGN: CANTILEVER
		0200/0465	BMSID 50/0011/0200/0465
BMSEN 50/0011/0200/0000 0201/0441		0200/0441	BMSEN 50/0011/0200/0000
1 0 00030 0 02 0457+77 044513 FT		044522 FT	1 0 00030 0 02 0457+77
T-309			T-309
BMSBG 50/0011/0200/0000			BMSBG 50/0011/0200/0000

DIR: B TOTAL LEN: 28.120 MI. DIST: 08-9 SR: 11
LEFT MUN: PENN T RIGHT MUN: PENN T

LENGTH(AH 1573 BK 2048) 0201/0000 S

SIGN: CANTILEVER
BMSID 50/0011/0191/0370 0191/0349
1 0 00030 0 02 0438+07 042465 FT
LENGTH(AH 2048 BK 1740) 0191/0000 S

1 0 00030 0 02 0420+67 040725 FT
MFC BEGIN = B
LENGTH(AH 1740 BK 3551) 0181/0000 S

SPUR LN
(T319) 0170/2689

COVE RD
(T600) 0170/2039

037174 FT

SCHOOLHOUSE RD
(T309) 0160/0996

035193 FT

032735 FT

S 0200/0000 LENGTH(AH 1552 BK 2029)

042493 FT 1 0 00030 0 02 0438+35
S 0190/0000 LENGTH(AH 2029 BK 1768)

040725 FT 1 0 00030 0 02 0420+67
MFC BEGIN = B
S 0180/0000 LENGTH(AH 1768 BK 3551)

COVE CREEK
STRUCTURE LENGTH 18 FT
0170/2259 BMSID 50/0011/0170/2259

037174 FT 1 0 00030 0 02 0385+16
S 0170/0000 LENGTH(AH 3551 BK 1981)

035193 FT 1 0 00030 0 02 0365+35
S 0160/0000 LENGTH(AH 1981 BK 2458)

032735 FT 1 0 00030 0 02 0340+77
S 0150/0000 LENGTH(AH 2458 BK 2472)

DIR: B TOTAL LEN: 28.120 MI. DIST: 08-9 SR: 11
LEFT MUN: PENN T RIGHT MUN: PENN T

LEFT		RIGHT
030263 FT		030263 FT 1 0 00030 0 02 0316+05 S 0140/0000 LENGTH(AH 2472 BK 2504)
027759 FT		027759 FT 1 0 00030 0 02 0291+01 S 0130/0000 LENGTH(AH 2504 BK 2393)
1 0 00030 0 02 0267+08 025366 FT BURLEY RD (T518) 0120/0000	== ==	025366 FT BURLEY RD (T518) S 0120/0000 LENGTH(AH 2393 BK 3325)
022041 FT		022041 FT 1 0 00030 0 02 0233+38 S 0110/0000 LENGTH(AH 3325 BK 2697)
SCHOOLHOUSE RD (T309) 0100/2653	==	
HILLTOP RD (T515) 0100/0899	==	
019344 FT		019344 FT 1 0 00030 0 01 0204+41 FIREHOUSE RD (T520) == S 0100/0000 LENGTH(AH 2697 BK 2554)

DIR: B TOTAL LEN: 28.120 MI. DIST: 08-9 SR: 11
LEFT MUN: PENN T RIGHT MUN: PENN T

WOODLAND DR
== 0090/1693 (T526)

MAPLE AV
== 0090/0973 (TWP)

016790 FT
016790 FT 1 0 00030 0 01 0181+31
S 0090/0000 LENGTH(AH 2554 BK 2006)

014784 FT
014784 FT 1 0 00030 0 01 0161+25
S 0080/0000 LENGTH(AH 2006 BK 3130)

011654 FT
011654 FT 1 0 00030 0 01 0129+95
NC SUSQUEHANNA TR
PENN
MARYSVILLE B
S 0070/0000 LENGTH(AH 3130 BK 1778)

009876 FT
009876 FT 1 0 00030 0 01 0098+76
S 0060/0000 LENGTH(AH 1778 BK 2545)

SPRUCE ST
(BORO) 0050/0675 ==
WALNUT ST
(BORO) 0050/0352 ==
ALLEY
(BORO) 0050/0150 ==
MYRTLE AV
(BORO) 0050/0147 ==

DIR: B TOTAL LEN: 28.120 MI. DIST: 08-9 SR: 11
LEFT MUN: MARYSVILLE B RIGHT MUN: MARYSVILLE B

1 0 00030 0 01 0073+31 007331 FT			007331 FT
CHESTNUT ST			
(BORO)	0050/0000	==	0050/0000 LENGTH(AH 2545 BK 1830)
WILLIAM ST			
(BORO)	0040/1627	==	
VALLEY ST			
(SR0850 SEG 0730/2990)	0040/1435		0040/1435
			0040/1273 BMSEN 50/0011/0040/1230
			1 0 00030 0 00 0067+71
			VALLEY ST.
			0040/1230 BMSBG 50/0011/0040/1230
FRONT ST			
(BORO)	0040/1102	==	
FUNK AV			
(BORO)	0040/0948	==	
CAMERON ST			
(BORO)	0040/0738	==	
LANDSVALE ST			
(BORO)	0040/0418	==	
1 0 00030 0 00 0055+01 005501 FT			005501 FT
CASSEL ST			
(BORO)	0040/0000	==	0040/0000 LENGTH(AH 1830 BK 1670)
			FISHING CRK.
			STRUCTURE LENGTH 35 FT
			0030/0893 BMSID 50/0011/0030/0894
PARK DR			
(BORO)	0030/0571	==	
1 0 00030 0 00 0038+31 003831 FT			003831 FT
RIDGEVIEW DR			
(TWP)	0030/0000	==	0030/0000 LENGTH(AH 1670 BK 1845)
WALAK LN			
(PRDR)	0020/1076	==	
	001986 FT		001986 FT 1 0 00030 0 00 0019+86
			0020/0000 LENGTH(AH 1845 BK 1986)
	000000 FT		000000 FT 1 0 00030 0 00 0000+00
			NC STATE RD
			* REF-BK SUSQUEHANNA TR
			(SR0011 SEG 1000/2236)
			MFC BEGIN = B
			BK-CUMBERLAND (21)
			0010/0000 LENGTH(AH 1986 BK 0000)