Straight Line Diagram

(Including Drain Pipes)

Cumberland
21

January 2020

This document was produced by the Pennsylvania Department of Transportation (PENNDOT) as an internal management tool for State maintained highways and is not to be used for other purposes. The printed information was compiled from the Department's computerized Roadway Management System (RMS) and is subject to change without notice. Use of any or all of the printed information for purposes other than those intended by the Department may not satisfy other accuracy and completeness requirements and the Department does not warrant that such printed information is accurate or complete.

ROADWAY MANAGEMENT SYSTEM

INDEX FOR SR'S LOCATED IN THE COUNTY OF CUMBERLAND

SR	BGN PAGE	END PAGE	SR	BGN PAGE	END PAGE	SR	BGN PAGE	END PAGE
0011	1	43	2006	362	362	3019	489	489
0015	44	54	2007	363	363	3021	490	490
0034	55	72	2008	364	365	3023	491	493
0074	73	86	2009	366	366	3025	494	494
0081	87	129	2010	367	369	3027	495	495
0083	130	133	2011	370	374	3029	496	496
0094	134	136	2012	375	376	3031	497	497
0114	137	152	2013	377	379	3033	498	498
0174	153	169	2014	380	388	3037	499	499
0233	170	188	2015	389	390	4001	500	500
0465	189	194	2016	391	392	4002	501	502
0533	195	200	2017	393	396	4003	503	507
0581	201	209	2018	397	400	4004	508	511
0641	210	236	2019	401	401	4005	512	513
0696	237	245	2020	402	402	4006	514	518
0944	246	267	2021	403	406	4007	519	523
0997	268	276	2022	407	407	4008	524	528
1001	277	277	2023	408	409	4009	529	529
1002	278	278	2025	410	412	4010	530	530
1004	279	282	2026	413	413	4011	531	531
1005	283	283	2027	414	416	4012	532	532
1006	284	286	2028	417	418	4013	533	535
1007	287	293	2029	419	420	4014	536	536
1008	294	294	2031	421	422	4015	537	538
1009	295	297	2033	423	424	4017	539	539
1010	298	303	2035	425	428	4019	540	542
1011	304	309	2037	429	429	4021	543	545
1012	310	310	2039	430	430	4023	546	546
1013	311	315	2041	431	431	4025	547	548
1014	316	318	2043	432	432	4027	549	551
1015	319	321	2045	433	433	4029	552	552
1016	322	322	2047	434	435	4031	553	553
1017	323	324	2048	436	436	4033	554	554
1019	325	325	2051	437	437	4035	555	555
1020	326	326	2052	438	439	4037	556	556
1021	327	327	2055	440	440	8001	557	558
1023	328	328	3001	441	448	8003	559	559
1025	329	330	3002	449	452	8004	560	561
1027	331	332	3003	453	454	8005	562	563
1029	333	333	3004	455	455	8008	564	564
1031	334	334	3005	456	460	8011	565	566
1033	335	335	3006	461	468	8015	567	567
1035	336	336	3007	469	473	8017	568	568
1037	337	337	3008	474	479	8019	569	570
1039	338	338	3009	480	480	8021	571	572
2001	339	339	3010	481	482	8023	573	574
2002	340	345	3011	483	483	8025	575	575
2003	346	353	3013	484	484	8027	576	576
2004	354	360	3015	485	487	8029	577	578
2005	361	361	3017	488	488	8031	579	580

ROADWAY MANAGEMENT SYSTEM

INDEX FOR SR'S LOCATED IN THE COUNTY OF CUMBERLAND

SR	BGN PAGE	END PAGE	SR	BGN PAGE	END PAGE	SR	BGN PAGE	END PAGE
8033	581	582						
8035	583	584						
8037	585	587						
8044	588	588						
8045	589	590						
8046	591	591						
8047	592	593						
8048	594	595						
8051	596	598						
8113	599	600						
8213	601	602						
8513	603	604						
9102	605	605						
9104	606	606						
9105	607	607						
9201	608	608						
9202	609	609						
9402	610	610						
9403	611	611						
9406	612	612						
9502	613	613						
9504	614	614						

pennsylvania
DEPARTMENT OF TRANSPORTATION

December 30, 2019

Pennsylvania State Roads - Straight Line Diagrams

Contained within this document are the 2020 Pennsylvania Straight Line Diagram's (SLD's) for State Routes by county within a particular PennDOT district. At the end of each year, PennDOT takes a snapshot of its current SLD database and creates PDF files from the SLD snapshot. The SLD's are a graphical representation of State Routes (SR's) that PennDOT maintains. The information shown on the SLD's is generated from data found in PennDOT's Roadway Management System (RMS) database. The data from RMS is constantly being updated to match actual roadway inventory data found on Pennsylvania's state highways. PennDOT's SR system is explained briefly in this document along with symbol definitions for each type of roadway feature or attribute found on the SLD. This PDF version of the SLD contains an individual county list of all state roads found in that county. The SR's found on the list are linked to the actual pages that show the individual SLD's. To find an SLD for a particular road that you want, simply point to that road on the SR index list and click on it to jump to the beginning page of that SLD.

If you have any questions or comments concerning information found in this document, please contact Janice L. Arellano, P.E., Chief, Roadway Inventory and Testing Unit, Asset Management Division, Bureau of Maintenance and Operations, by calling (717) 787-7294.

Additional information on state owned highways is available from your local PENNDOT Engineering District Office, RMS Unit, RMS Coordinator.

Straight Line Diagram Disclaimer: This document is for informational purposes only and may be viewed by anyone. No part of the information contained in this document may be altered or redistributed without prior written consent of PENNDOT. Straight Line Diagram information is provided "as is" without warranty of any kind, either expressed or implied. This information could include technical inaccuracies or errors of omission. Changes may be made periodically to the information herein.

Copyright © 2019 by the Commonwealth of Pennsylvania. All rights reserved.

pennsylvania
DEPARTMENT OF TRANSPORTATION

Asset Management Division
Mission Statement

To protect and preserve Pennsylvania's infrastructure by providing meaningful, timely, and accurate pavement and roadway management, design, standards, strategies, inventory and condition, as well as fair, consistent and efficient application of Commonwealth laws and regulations.

CUSTOMER SERVICE RATING FORM

Straight Line Diagram (SLD) – Customer Service Rating

As means to improve customer service, we would like you to rate the product/ service you have received, by circling a "grade" from "A" (excellent) to "E" (fail).

A **B** **C** **D** **E**

If your rating is not an "A," please let us know what we could do better.

_____

_____

_____

_____

_____

Name and Organization (optional)

_____

Thank You.

(Fold along line, and tape or staple together before mailing)

(Cut along dashed line

_____

_____

_____

Bureau of Maintenance and Operations
Asset Management Division – BOMO Annex
907 Elmerton Avenue
Harrisburg, PA 17110
ATTN: Janice Arellano

F-CS-02

PENNSYLVANIA DEPARTMENT OF TRANSPORTATION
Bureau of Maintenance and Operations, Asset Management Division

Location Referencing System (LRS) – Definitions, Uses & Testing

The Department's LRS, implemented in 1987, is the mechanism to designate the State highway network, to define roadway lengths, locations, and route connectivity, and to serve as the basis for the collection, storage, and integration of roadway information.

An LRS key is a unique series of numbers that identifies the location of each point or feature along a State route. The fourteen digit number is an integral part of the Roadway Management System (RMS) where roadway data is stored. 07/4016/0100/0857 is an example of an LRS key, which identifies County (CO) = 07, State Route (SR) = 4016, Segment (SEG) = 0100, and Offset = 0857.

County (CO)

Each of Pennsylvania's sixty-seven counties is identified by a number.

Name	#	Name	#	Name	#	Name	#
Adams	1	Clinton	18	Lackawanna	35	Potter	52
Allegheny	2	Columbia	19	Lancaster	36	Schuylkill	53
Armstrong	3	Crawford	20	Lawrence	37	Snyder	54
Beaver	4	Cumberland	21	Lebanon	38	Somerset	55
Bedford	5	Dauphin	22	Lehigh	39	Sullivan	56
Berks	6	Delaware	23	Luzerne	40	Susquehanna	57
Blair	7	Elk	24	Lycoming	41	Tioga	58
Bradford	8	Erie	25	McKean	42	Union	59
Bucks	9	Fayette	26	Mercer	43	Venango	60
Butler	10	Forest	27	Mifflin	44	Warren	61
Cambria	11	Franklin	28	Monroe	45	Washington	62
Cameron	12	Fulton	29	Montgomery	46	Wayne	63
Carbon	13	Greene	30	Montour	47	Westmoreland	64
Centre	14	Huntingdon	31	Northampton	48	Wyoming	65
Chester	15	Indiana	32	Northumberland	49	York	66
Clarion	16	Jefferson	33	Perry	50	Philadelphia	67
Clearfield	17	Juniata	34	Pike	51		

State Route (SR)

State Routes (SR's) are identified by four-digit numbers. SR numbers are assigned as follows:

1. Traffic Routes: Routes designated as Interstates, US or PA Routes 0001-0999
2. Quadrant Routes (Non-Traffic Routes) 1001-4999
3. Relocated Traffic Routes 6000-6999
4. Turned Back, Abandoned, or Null Routes 7000-7999
5. Interchanges 8001-8999
6. WYE's 9101-9199
7. Rest Areas 9201-9299
8. Truck Escape Ramps 9301-9399
9. Others 9401-9499

Even/Odd Convention: Even numbers are typically given to SR's in the East/West direction, and odd numbers to SR's that run North/South. This convention applies to Interstate Routes (except those that are Beltways or Spurs), and Quadrant Routes. This convention may or may not apply to PA or US Traffic Routes.

Hierarchy: If two or more traffic routes occupy the same section of roadway, the SR number is based on the "higher" type route, according to the following hierarchy. If the traffic routes are the same hierarchy class, then the SR number is assigned the lower numbered traffic route (Figure 1).

1. Interstates
2. U.S. Routes
3. PA Routes
4. Quadrant Routes

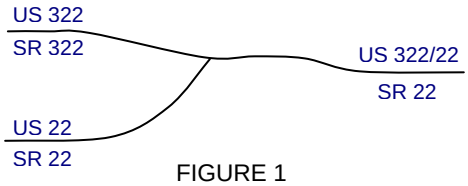

FIGURE 1

Other Numbering Conventions:

1. The first digit of a quadrant route is based on which quadrant of the county the route is located, as shown in the following diagram (Figure 2).
2. The last three digits of a Relocated Traffic Route are the same as the Traffic Route that was relocated.
3. Interchanges are numbered sequentially. Odd numbers are given to interchanges along SR's in the North/South direction; even numbers are given to interchanges along SR's in the East/West direction (Figure 3).
4. WYE's are given odd numbers if the connecting SR is odd numbered, and even numbers if the connecting SR is even numbered.
5. Rest Areas or Truck Escape Ramps are given odd numbers if they connect to the Southbound or Westbound side of an SR, and even numbers if they connect to the Northbound or Eastbound side.

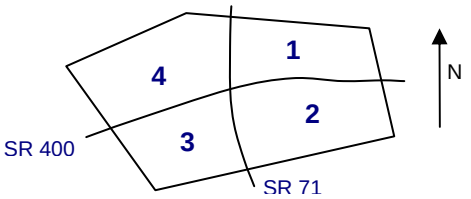

FIGURE 2

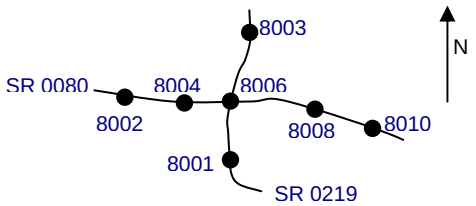

FIGURE 3

Segment (SEG)

State routes are divided into segments, which are approximately one-half mile long, and are identified by a four-digit number. Segment begin and end points are placed at physical features where possible. Segment numbers increase in the North or East direction, and typically by 10's (Figure 4). Segments are even numbered on undivided roadways, and in the Northbound or Eastbound direction of divided roadways. Segments are odd numbered in the Southbound or Westbound direction of divided roadways (Figure 5). Interstate segments are associated with the mile posts (Figure 6).

<u>Undivided Roadways</u>

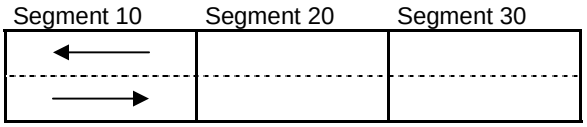

FIGURE 4

<u>Divided Roadways</u>

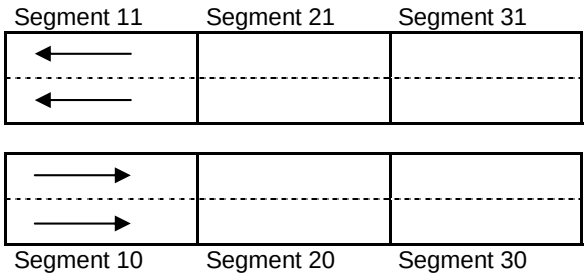

FIGURE 5

<u>Interstate Roadways</u>

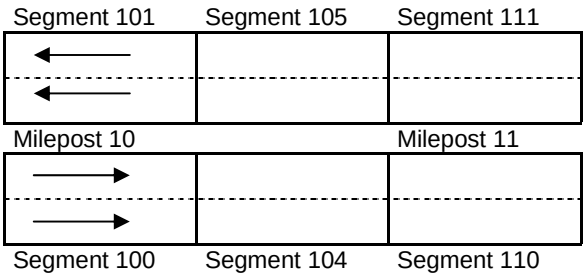

FIGURE 6

Turned Back, Abandoned, and Null Segments are given numbers in the range of 7000-7999. For two coincident State routes, the route with "lower" hierarchy is "nulled."

Segment numbering restarts on Traffic Routes at County boundaries, except Interstates (Figure 7).

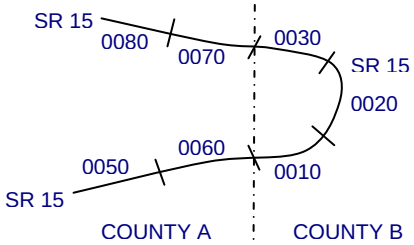

FIGURE 7

Offset

The offset, a subdivision of the segment, is the distance (in feet) from the beginning of the segment, expressed as a four-digit number. Offsets are measured in the increasing segment direction.

Segment Markers

Segment markers, which allow for easy identification of the LRS location on the State highway system, indicate the State route and segment number at the point that each segment is entered. If the beginning of a segment occurs at a physical feature, then the point of reference is at the physical feature and not the sign. At intersections, signs are used to identify beginning or ending State routes or segments.

Users of the LRS

Locations of all intersections, structures, and other points of interest are field verified and inventoried in the RMS. This information can be displayed on Straight Line Diagrams (SLD's) which can be viewed in the RMS, or hardcopy form. SLD books are refreshed and printed annually for distribution to the Department's District and County offices, as well as too many external entities.

A list of those within the Department that use the LRS to identify locations in the RMS and in the field includes personnel from the following organizations: Pavement Testing, County Maintenance, Traffic, Design, Surveys, Construction, Bridge, Permits, Crash Review, Planning and Programming, Posted & Bonded Roads, Tort Liability, and Emergency Management.

Users outside the Department include: County & Municipal governments, County 911, Planning Commissions, Federal Highway Administration, State & Local Police, Local Emergency Management, Delivery Services (UPS, Fed Ex, etc.), Fire Departments, Utility Companies, Contractors, and Consultants.

Without segment markers located in the field, all of these users would have to rely solely on the SLD, which would be extremely cumbersome at best and impossible for some.

Verification, QA & QC

In order to assure that LRS information is indicated properly in the RMS, on SLD's, and in the field, LRS Quality Assurance (QA) and Quality Commitment (QC) programs are performed each year. The Bureau of Maintenance and Operations, Asset Management Division, Roadway Inventory & Testing Unit (RITU) performs all Statewide QC testing. Field verification and QA is also performed by RITS, except in Engineering Districts 2-0, 11-0, and 12-0, where it is done "in-house." Each Engineering District is responsible for its own LRS completeness and maintenance with respect to the RMS.

Twenty percent of each county is field tested annually as part of the QA program, and five percent of each county is tested for the annual QC program. The goal of the QC program is to maintain at least 90% accuracy between the RMS and the actual field locations of highway features. Annual QC ratings are developed and reported to the Engineering Districts.

Field testing is performed by two-person teams (a permanent employee that operates the test, and a temporary employee that drives the device) with the use of vans equipped with an on-board computer and a Data Measurement Subsystem. Testing is typically performed during the months of April through November.

Vehicle location and roadway features are displayed on the van's computer screen in SLD format, and the software accepts operator inputs verifying or modifying roadway feature locations, as well as comments. Though the system can function at greater speed, test speeds are typically less than 25 mph to ensure accuracy.

There are five categories of information that is verified and/or modified:

1. State Route Length
2. Segment Length
3. Roadway Geometry (lane count, pavement & shoulder types & widths)
4. Intersecting Feature Location (intersections & bridges)
5. Segment Marker Location

STRAIGHT LINE DIAGRAM (SLD) ANNUAL REFRESH ATTRIBUTE KEY

SEGMENT MARKER	AHEAD LEFT INTER STATE OWNED	RAILROAD CROSSING	INTERSTATE MILEPOST
TURNBACK	AHEAD LEFT INTER NON-STATE	RAILROAD OVER-PASS	MFC BEGIN
NULL	AHEAD RIGHT INTE STATE OWNED	OVER-PASS	MUNICIPAL BOUNDARY
UNDIVIDED HIGHWAY	AHEAD RIGHT INTE NON-STATE	BRIDGE END	VILLAGE BEGIN
PHYSICALLY DIVIDED	BACK LEFT INTER STATE OWNED	BRIDGE BEGIN	AH - LENGTH FORWARD TO NEXT SEGMENT BEGIN BK - LENGTH BACK WARD TO PREVIOUS SEGMENT BEGIN
PAINT DIVIDED	BACK LEFT INTER NON-STATE	TUNNEL	
INTERSECTION AHEAD	BACK RIGHT INTER STATE OWNED	SIGN STRUCTURE	MFC - MAINTENANCE FUNCTIONAL CLASS A = INTERSTATE B = EXPRESSWAY AND/OR PRINCIPLE ARTERIAL C = MINOR ARTERIAL D = COLLECTOR E = LOCAL ACCESS F = INTERCHANGE RAMP
INTERSECTION BACK	BACK RIGHT INTER NON-STATE	RBR P3 BRIDGE	
REFERENCE AHEAD/BACK	T-LEFT INTERSEC STATE OWNED	RETAINING WALL	
DIVIDED CONNECTOR	T-LEFT INTERSEC NON-STATE	BRIDGE/CULVERT UNDER FILL	NULL AND TURNBACK SEGMENTS ARE DISPLAYED IN THE DEPARTMENT"S ROADWAY MANAGEMENT SYSTEM (RMS) AS 100 FEET IN LENGTH. ACTUAL SEGMENT AND SECTION LENGTHS MAY VARY SIGNIFICANTLY
CROSS INTERSEC STATE OWNED	T-RIGHT INTERSEC STATE OWNED	PIPE (STAMPP)	
CROSS INTERSEC NON-STATE	T-RIGHT INTERSEC NON-STATE	ROTARY INTERSEC	

STRAIGHT LINE DIAGRAM (SLD) ANNUAL REFRESH ATTRIBUTE KEY

ROAD CLOSED	POI POINT OF INTEREST	BRIDGE CLOSED	P BRIDGE POSTED
M MONITORING SITE	TRAFFIC SIGNAL	W RWIS SITE	NC - STREET NAME CHANGE

DIR: E TOTAL LEN: .379 MI. DIST: 08-2 SR: 9504
LEFT MUN: SILVER SPRING T RIGHT MUN: SILVER SPRING T

002000 FT

NEW WILLOW MILL RD
(SR0114 SEG 0020/0108) 0010/0377
000000 FT

002000 FT
NEW WILLOW MILL RD
0010/2000 (SR0114 SEG 0010/1453)

000000 FT 0 0 00000 0 00 0000+00
NC WERTZVILLE PARK AND RIDE
NEW WILLOW MILL RD
(SR0114 SEG 0020/0458)
MFC BEGIN = F
S 0010/0000 LENGTH(AH 2000 BK 0000)

DIR: N TOTAL LEN: .079 MI. DIST: 08-2 SR: 9502
LEFT MUN: PENN T RIGHT MUN: PENN T

000416 FT
000000 FT

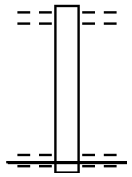

000416 FT HAIR RD
0010/0416 (T429)
000000 FT 0 0 00000 0 00 0000+00
NC NEWVILLE PARK & RIDE RD
HAIR RD
(T429)
MFC BEGIN = F
S 0010/0000 LENGTH(AH 0416 BK 0000)

DIR: E TOTAL LEN: .444 MI. DIST: 08-2 SR: 9406
LEFT MUN: EAST PENNSBORO T RIGHT MUN: EAST PENNSBORO T

002342 FT

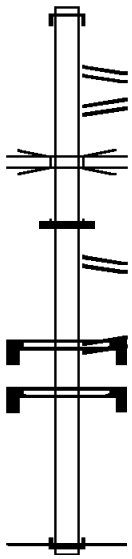

000000 FT

```
002342 FT
INTER-AHD  AMERICAN EX-POW MEM HW
0010/2342  (SR0581 SEG 0110/1095)
           RAMP F RD
0010/1963  (SR8004 SEG 0750/0784)
           RAMP G RD
0010/1496  (SR8004 SEG 0760/0000)
           US RTE 11 NB
0010/1239  OP ID 21/0011/0770/0000
            SIGN: 4 CHORD TRUSS
0010/1154  BMSID 21/0581/0111/1581
           RAMP E RD
0010/0802  (SR8004 SEG 0020/0693)
            SIGN: CANTILEVER
           BMSID 21/9406/0010/0470
           RAMP D RD
0010/0470  (SR8004 SEG 0010/0000)
            SIGN: 4 CHORD TRUSS
0010/0066  BMSID 21/0581/0110/1500
000000 FT  0 0 00000 0 00 0000+00
      NC SR 9406 SH
INTER-BK   AMERICAN EX-POW MEM HW
           (SR0581 SEG 0100/0701)
           MFC BEGIN = F
0010/0000  LENGTH(AH 2342 BK 0000)
```

DIR: W TOTAL LEN: .519 MI. DIST: 08-2 SR: 9403
LEFT MUN: EAST PENNSBORO T RIGHT MUN: EAST PENNSBORO T

002740 FT

000000 FT

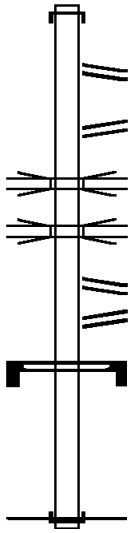

```
002740 FT
INTER-AHD  AMERICAN LEGION MEM HW
0500/2740  (SR0081 SEG 0645/0575)
           RAMP D RD
0500/2256  (SR8037 SEG 0250/1656)

           RAMP H RD
0500/1607  (SR8037 SEG 0260/0000)
                US 11
0500/1456  OP ID 21/0011/0981/0000
                US 11&15 NB
0500/1358  OP ID 21/0011/0980/0000
           RAMP G RD
0500/0943  (SR8037 SEG 0500/1021)
           RAMP C RD
0500/0390  (SR8037 SEG 0510/0000)
            SIGN: 3 CHORD TRUSS
0500/0120  BMSID 21/8037/0510/0120
000000 FT  0 0 00000 0 00 0000+00
      NC SR 9403 SH
INTER-BK   GEORGE N WADE BR
           (SR0081 SEG 0651/0592)
           MFC BEGIN = F
S 0500/0000 LENGTH(AH 2740 BK 0000)
```

DIR: E TOTAL LEN: .496 MI. DIST: 08-2 SR: 9402
LEFT MUN: EAST PENNSBORO T RIGHT MUN: EAST PENNSBORO T

002621 FT

000000 FT

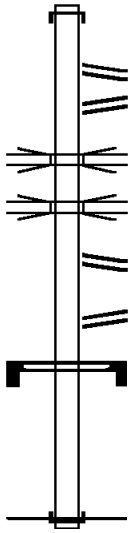

```
002621 FT
INTER-AHD  GEORGE N WADE BR
0010/2621  (SR0081 SEG 0650/0120)
           RAMP B RD
0010/2574  (SR8037 SEG 0750/1680)
           RAMP F RD
0010/2092  (SR8037 SEG 0760/0000)
           US 11&15 NB
0010/1752  OP ID 21/0011/0980/0000
           US 11
0010/1660  OP ID 21/0011/0981/0000
           RAMP E RD
0010/1279  (SR8037 SEG 0020/1167)

           RAMP A RD
0010/0416  (SR8037 SEG 0010/0000)
            SIGN: 3 CHORD TRUSS
0010/0062  BMSID 21/8037/0010/0040
000000 FT  0 0 00000 0 00 0000+00
      NC SR 9402 SH
INTER-BK   AMERICAN LEGION MEM HW
           (SR0081 SEG 0644/0092)
           MFC BEGIN = F
0010/0000  LENGTH(AH 2621 BK 0000)
```

DIR: N TOTAL LEN: .291 MI. DIST: 08-2 SR: 9202
LEFT MUN: PENN T RIGHT MUN: PENN T

AMERICAN LEGION MEM HW 001537 FT
(SR0081 SEG 0374/0582) 0010/1537

000000 FT

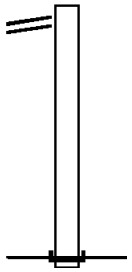

001537 FT

000000 FT 1 0 00799 2 29 0000+00
NC ROADSIDE REST NORTH
INTER-BK AMERICAN LEGION MEM HW
(SR0081 SEG 0370/1586)
MFC BEGIN = F
S 0010/0000 LENGTH(AH 1537 BK 0000)

DIR: N TOTAL LEN: .376 MI. DIST: 08-2 SR: 9201
LEFT MUN: PENN T RIGHT MUN: PENN T

001985 FT

LC FROM TRUCK PARKING
(CONN)

0010/1179

000000 FT

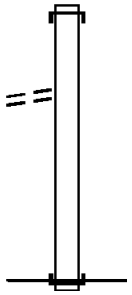

001985 FT
INTER-AHD AMERICAN LEGION MEM HW
0010/1985 (SR0081 SEG 0385/2126)

000000 FT 1 0 00799 2 30 0000+00
NC ROADSIDE REST SOUTH RD
INTER-BK AMERICAN LEGION MEM HW
(SR0081 SEG 0391/1210)
MFC BEGIN = F
0010/0000 LENGTH(AH 1985 BK 0000)

DIR: E TOTAL LEN: .035 MI. DIST: 08-2 SR: 9105
LEFT MUN: LOWER ALLEN T RIGHT MUN: LOWER ALLEN T

000183 FT

000000 FT

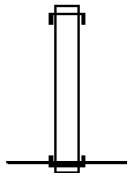

000183 FT
INTER-AHD SIMPSON FERRY RD
0010/0183 (SR2014 SEG 0130/1509)
000000 FT 0 0 00000 0 00 0000+00
NC WYE - GETTYSBURG RD
INTER-BK GETTYSBURG RD
(SR2027 SEG 0050/0799)
MFC BEGIN = F
S 0010/0000 LENGTH(AH 0183 BK 0000)

DIR: S TOTAL LEN: .353 MI. DIST: 08-2 SR: 9104
LEFT MUN: CAMP HILL B RIGHT MUN: CAMP HILL B

```
001865 FT                 001865 FT TWENTYFIRST ST
                                    (SR1006 SEG 0020/0031)
                          0010/1865
                                    SR 9102/0010 SH
                          0010/1657 (SR9102 SEG 0010/0239)
                                     SIGN: 2 CHORD TRUSS
                          0010/1626 BMSID 21/0011/0810/0896
                                    024 "DIA CIRC CONCR
                          0010/1592 LEN=0015 INSTALLED UNKN

                                         US 11 SB
                          0010/0879 OP ID 21/0011/0811/1629
                                    024 "DIA CIRC CONCR
                          0010/0505 LEN=0024 INSTALLED UNKN
000000 FT                 000000 FT 0 0 00000 0 00 0000+00
                                    SR 1014/0011 SH
                                    (SR1014 SEG 0011/1441)
                               NC CONN FROM SR0015 TO 1006
                          INTER-BK  SR 1014/0021 SH
                                    (SR1014 SEG 0011/1441)
                                    MFC BEGIN = F
                          0010/0000 LENGTH(AH 1865 BK 0000)
```

DIR: S TOTAL LEN: .045 MI. DIST: 08-2 SR: 9102
LEFT MUN: CAMP HILL B RIGHT MUN: CAMP HILL B

SR 9104/0010 SH 000239 FT
(SR9104 SEG 0010/1657) 0010/0239
000000 FT

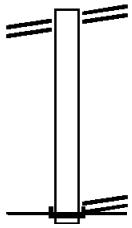

000239 FT SR 9104/0010 SH
0010/0239 (SR9104 SEG 0010/1657)
000000 FT 0 0 00000 0 00 0000+00
SR 0011/0811 SH
(SR0011 SEG 0811/1070)
NC CAMP HILL BYPASS
INTER-BK SR 0011/0811 SH
(SR0011 SEG 0811/1070)
MFC BEGIN = F
S 0010/0000 LENGTH(AH 0239 BK 0000)

DIR: N TOTAL LEN: .743 MI. DIST: 08-2 SR: 8513
LEFT MUN: LEMOYNE B RIGHT MUN: LEMOYNE B

003921 FT

003246 FT

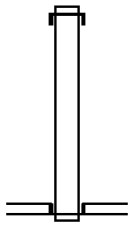

003921 FT
INTER-AHD RAMP X RD
0760/0675 (SR8513 SEG 0500/1466)

003246 FT 0 0 00000 0 00 0000+00
NC RAMP H SPUR RD
RAMP H RD
(SR8513 SEG 0750/1080)
INTER-BK LOWTHER ST
(BORO)
S 0760/0000 LENGTH(AH 0675 BK 1347)

DIR: N TOTAL LEN: .743 MI. DIST: 08-2 SR: 8513
LEFT MUN: LEMOYNE B RIGHT MUN: LEMOYNE B

```
                                                INTER-AHD VFW OF US MEM HW
                                                0750/1347 (SR0083 SEG 0414/1920)
RAMP H SPUR RD
(SR8513 SEG 0760/0000)  0750/1080
                                                          BORO LOWTHER ST
                                                          (BORO)
                                                          DRAINAGE
                                                          STRUCTURE LENGTH  29 FT
                                                0750/1056 BMSID 21/8513/0750/1156
                                                          CONN TO BORO LOWTHER ST
                                                0750/1010 (BORO)

                        001899 FT               001899 FT 1 0 00333 2 12 0000+00
                                                     NC RAMP H RD
                                                          THIRD ST
                                                          (SR2035 SEG 0040/2688)

                                                INTER-BK  LOWTHER ST
                                                          (SR2028 SEG 0030/1820)
                                                S 0750/0000 LENGTH(AH 1347 BK 1899)

                                                INTER-AHD LOWTHER ST
                                                          (SR2028 SEG 0031/1874)
                                                          THIRD ST
                                                          (SR2035 SEG 0040/2688)
                                                0500/1899
                                                          TO 2035/0040 SH
                                                0500/1875 (CONN)
RAMP H SPUR RD
(SR8513 SEG 0760/0675)  0500/1466
                                                          018 "DIA CIRC CONCR
                                                0500/0878 LEN=0039 INSTALLED 2015
                                                          048 "DIA CIRC CONCR
                                                0500/0866 LEN=0217 INSTALLED 2015
                                                          018 "DIA CIRC CONCR
                                                0500/0863 LEN=0038 INSTALLED 2015
                                                          I - 83 (NB)
                                                0500/0787 OP ID 21/0083/0414/1595
                                                          018 "DIA CIRC CONCR
                                                0500/0643 LEN=0059 INSTALLED 2015

                        000000 FT               000000 FT 1 0 00333 2 10 0000+00
                                                     NC RAMP X RD
                                                INTER-BK  VFW OF US MEM HW
                                                          (SR0083 SEG 0415/2410)
                                                          MFC BEGIN = F
                                                S 0500/0000 LENGTH(AH 1899 BK 0000)
```

DIR: N TOTAL LEN: .751 MI. DIST: 08-2 SR: 8213
LEFT MUN: LEMOYNE B RIGHT MUN: LEMOYNE B

003966 FT

003966 FT
INTER-AHD RAMP L RD
0260/0710 (SR8113 SEG 0250/1199)
024 "DIA CIRC ALUMIN
0260/0435 LEN=0105 INSTALLED 2015

DIR: N TOTAL LEN: .751 MI. DIST: 08-2 SR: 8213
LEFT MUN: LEMOYNE B RIGHT MUN: LEMOYNE B

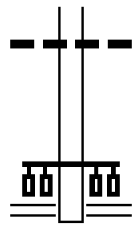

```
                                                  019"H 30"W ELLIP CONC
                                        0260/0100 LEN=0183 INSTALLED 2015
                 003256 FT              003256 FT 1 0 00333 1 00 0000+00
                                              NC RAMP M RD
                                                  LOWTHER ST
                                                  (SR2028 SEG 0021/0000)
                                                  (SR2028 SEG 0020/0000)
                                        S 0260/0000 LENGTH(AH 0710 BK 0639)
```

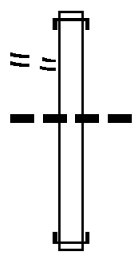

```
                                        INTER-AHD LOWTHER ST
                                        0250/0639 (SR2028 SEG 0020/0121)
TO 2028/0021 SH
(CONN)           0250/0426
                                                  024"H 38"W ELLIP CONC
                                        0250/0147 LEN=0063 INSTALLED 2015
                 002617 FT              002617 FT 1 0 00333 2 15 0000+00
                                              NC RAMP L RD
                                        INTER-BK  RAMP A RD
                                                  (SR8113 SEG 0250/0883)
                                        S 0250/0000 LENGTH(AH 0639 BK 1313)
```

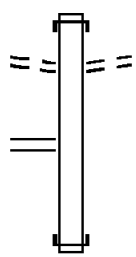

```
                                        INTER-AHD LOWTHER ST
                                        0030/1313 (SR2028 SEG 0030/0092)
FROM 2028/0030 SH                                 TO 2028/0030 SH
(CONN)           0030/1219              0030/1219 (CONN)
                                                  RAMP K RD
                                        0030/0569 (SR8213 SEG 0010/0000)
                 001304 FT              001304 FT 1 0 00333 2 08 0000+00
                                        INTER-BK  BRANDT AV
                                                  (BORO)
                                        S 0030/0000 LENGTH(AH 1313 BK 1304)
```

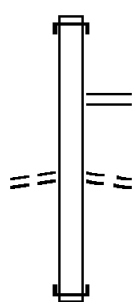

```
                                        INTER-AHD BRANDT AV
                                        0020/1304 (BORO)
                                                  RAMP K RD
                                        0020/0689 (SR8213 SEG 0010/0000)
TO 2028/0030 SH                                   FROM 2028/0030 SH
(CONN)           0020/0060              0020/0060 (CONN)
                 000000 FT              000000 FT 1 0 00333 2 08 0000+00
                                              NC RAMP O RD (BRANDT AV)
                                        INTER-BK  LOWTHER ST
                                                  (SR2028 SEG 0030/0034)
                                        S 0020/0000 LENGTH(AH 1304 BK 0000)
```

DIR: N TOTAL LEN: .883 MI. DIST: 08-2 SR: 8113
LEFT MUN: LEMOYNE B RIGHT MUN: LEMOYNE B

004664 FT

003406 FT

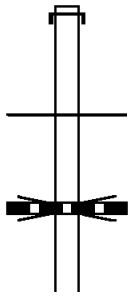

004664 FT
INTER-AHD AMERICAN EX-POW MEM HW
0760/1258 (SR0581 SEG 0141/2529)

NC RAMP D RD
0760/0316 MFC BEGIN = F
024 "DIA CIR PLASTIC
LEN=0040 INSTALLED UNKN
PA 581 EB
0760/0313 OP ID 21/0581/0140/1956
003406 FT 1 0 00333 2 00 0000+00
NC VFW OF US MEM HW
INTER-BK VFW OF US MEM HW

DIR: N TOTAL LEN: .883 MI. DIST: 08-2 SR: 8113
LEFT MUN: LEMOYNE B RIGHT MUN: LEMOYNE B

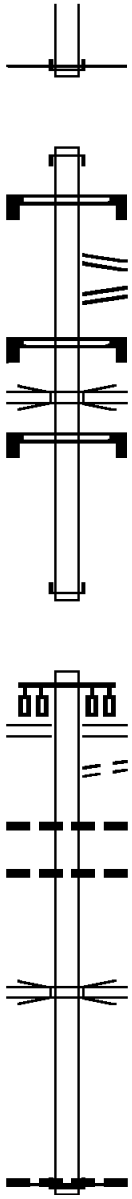

```
                                    (SR0083 SEG 0410/0922)
                                    MFC BEGIN = A
S 0760/0000                         LENGTH(AH 1258 BK 1475)

                         INTER-AHD  VFW OF US MEM HW
                         0250/1475  (SR0083 SEG 0405/2493)
                                     SIGN: 4 CHORD TRUSS
                         0250/1246  BMSID 21/0083/0410/0008
                                    RAMP M RD
                         0250/1199  (SR8213 SEG 0260/0710)
                                    RAMP L RD
                         0250/0883  (SR8213 SEG 0250/0000)
                                     SIGN: 4 CHORD TRUSS
                         0250/0760  BMSID 21/0083/0410/0466
                                          LOWTHER ST
                         0250/0680  OP ID 21/2028/0020/0646
                                     SIGN: CANTILEVER
                         0250/0630  BMSID 21/8113/0250/0630

001931 FT                001931 FT  1 0 00333 2 04 0000+00
                               NC RAMP A RD
                         INTER-BK   AMERICAN EX-POW MEM HW
                                    (SR0581 SEG 0140/1665)
S 0250/0000                         LENGTH(AH 1475 BK 1931)

                                    LOWTHER STREET
                                    (SR2028 SEG 0031/0910)
                                    (SR2028 SEG 0030/0930)
                         0020/1931
                                    TO 2028/0031 SH
                         0020/1783  (CONN)
                                    030 "DIA CIRC ALUMIN
                         0020/1711  LEN=0100 INSTALLED 2015
                                    014"H 23"W ELLIPTICAL*
                         0020/1362  LEN=0067 INSTALLED 2015

                                          LOWTHER ST
                         0020/0084  OP ID 21/2028/0020/0646
000000 FT                000000 FT  0 0 00000 0 00 0000+00
                                    019"H 30"W ELLIP CONC
                                    LEN=0210 INSTALLED 2015
                               NC RAMP E
                         INTER-BK   VFW OF US MEM HW
                                    (SR0083 SEG 0410/0515)
                                    MFC BEGIN = F
S 0020/0000                         LENGTH(AH 1931 BK 0000)
```

DIR: N TOTAL LEN: .914 MI. DIST: 08-2 SR: 8051
LEFT MUN: LOWER ALLEN T RIGHT MUN: LOWER ALLEN T

```
004824 FT                    004824 FT
                             INTER-AHD  SPANGLERS MILL RD
                                        (SR2055 SEG 0010/0000)
                                        GETTYSBURG RD
                                        (SR2014 SEG 0141/0583)
                                        (SR2014 SEG 0140/0610)
                             0770/0780
                                        018 "DIA CIRC CONCR
                             0770/0568  LEN=0073 INSTALLED UNKN
                                        CEDAR RUN
                                        STRUCTURE LENGTH  16 FT
                             0770/0300  BMSID 21/8051/0770/0300
                                        018 "DIA CIRC CONCR
                             0770/0093  LEN=0172 INSTALLED UNKN
004044 FT                    004044 FT  0 0 00000 0 00 0000+00
                                   NC RAMP R RD
                             INTER-BK   RAMP R RD
```

DIR: N TOTAL LEN: .914 MI. DIST: 08-2 SR: 8051
LEFT MUN: LOWER ALLEN T RIGHT MUN: LOWER ALLEN T

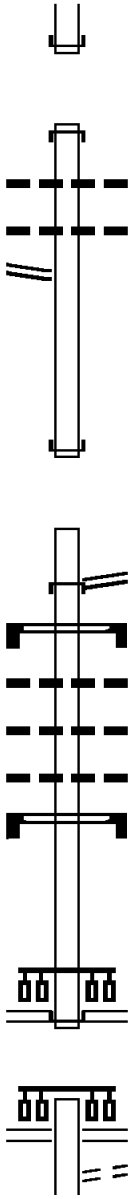

(SR8051 SEG 0760/1104)
S 0770/0000 LENGTH(AH 0780 BK 1765)

INTER-AHD CAPITAL CITY MALL DR
0760/1765 (SR2051 SEG 0010/0838)
024 "DIA CIRC CONCR
0760/1494 LEN=0164 INSTALLED UNKN
018 "DIA CIRC CONCR
0760/1185 LEN=0081 INSTALLED UNKN

RAMP R RD
(SR8051 SEG 0770/0000) 0760/1104

002279 FT

002279 FT 0 0 00000 0 00 0000+00
NC RAMP R SPUR RD
INTER-BK RAMP N RD
(SR8051 SEG 0750/0857)
S 0760/0000 LENGTH(AH 1765 BK 0857)

INTER-AHD BLUE-GRAY HW
(SR0015 SEG 0160/0818)
RAMP R SPUR RD
0750/0857 (SR8051 SEG 0760/0000)
SIGN: 3 CHORD TRUSS
0750/0510 BMSID 21/8051/0750/0455
018 "DIA CIRC CONCR
0750/0494 LEN=0043 INSTALLED UNKN
018 "DIA CIRC CONCR
0750/0294 LEN=0044 INSTALLED UNKN
018 "DIA CIRC CONCR
0750/0124 LEN=0071 INSTALLED UNKN
SIGN: 3 CHORD TRUSS
0750/0120 BMSID 21/8051/0750/0068
001422 FT

001422 FT 0 0 00000 0 00 0000+00
NC RAMP N RD
LOWER ALLEN DR
(SR2047 SEG 0010/0901)

INTER-BK RAMP M RD
(SR8051 SEG 0010/0558)
S 0750/0000 LENGTH(AH 0857 BK 0402)

RAMP J RD
(SR8051 SEG 0250/0000)
0500/0402
TO 2047/0010 SH
0500/0333 (CONN)

DIR: N TOTAL LEN: .914 MI. DIST: 08-2 SR: 8051
LEFT MUN: LOWER ALLEN T RIGHT MUN: LOWER ALLEN T

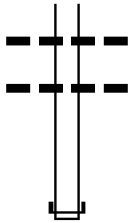

```
                                                  018 "DIA CIRC CONCR
                                0500/0107 LEN=0060 INSTALLED UNKN
                                                  018 "DIA CIRC CONCR
                                0500/0068 LEN=0032 INSTALLED UNKN
001020 FT                       001020 FT 0 0 00000 0 00 0000+00
                                     NC RAMP I RD
                                INTER-BK  BLUE-GRAY HW
                                                  (SR0015 SEG 0161/0364)
                                0500/0000 LENGTH(AH 0402 BK 0462)
```

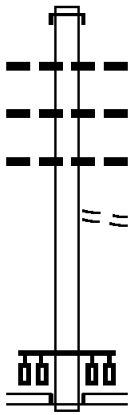

```
                                INTER-AHD BLUE-GRAY HW
                                0250/0462 (SR0015 SEG 0151/1106)
                                                  018 "DIA CIRC CONCR
                                0250/0385 LEN=0053 INSTALLED UNKN
                                                  018 "DIA CIRC CONCR
                                0250/0201 LEN=0200 INSTALLED UNKN
                                                  018 "DIA CIRC CONCR
                                0250/0186 LEN=0036 INSTALLED UNKN
                                                  FROM 2047/0011 SH
                                0250/0078 (CONN)
000558 FT                       000558 FT 0 0 00000 0 00 0000+00
                                     NC RAMP J RD
                                                  LOWER ALLEN DR
                                                  (SR2047 SEG 0010/1143)
                                INTER-BK  RAMP I RD
                                                  (SR8051 SEG 0500/0402)
                                0250/0000 LENGTH(AH 0462 BK 0558)
```

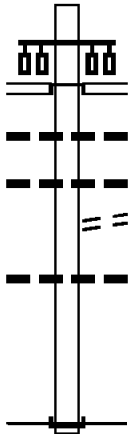

```
                                INTER-AHD RAMP N RD
                                                  (SR8051 SEG 0750/0000)
                                                  LOWER ALLEN DR
                                                  (SR2047 SEG 0010/0901)
                                0010/0558
                                                  018 "DIA CIRC CONCR
                                0010/0481 LEN=0032 INSTALLED UNKN
                                                  018 "DIA CIRC CONCR
                                0010/0468 LEN=0042 INSTALLED UNKN
                                                  TO 2047/0011 SH
                                0010/0442 (CONN)
                                                  018 "DIA CIRC CONCR
                                0010/0337 LEN=0074 INSTALLED UNKN
000000 FT                       000000 FT 0 0 00000 0 00 0000+00
                                     NC RAMP M RD
                                INTER-BK  BLUE-GRAY HW
                                                  (SR0015 SEG 0150/0991)
                                                  MFC BEGIN = F
                                0010/0000 LENGTH(AH 0558 BK 0000)
```

DIR: E TOTAL LEN: 1.669 MI. DIST: 08-2 SR: 8048
LEFT MUN: HAMPDEN T RIGHT MUN: HAMPDEN T

008810 FT

008074 FT

008810 FT
INTER-AHD RAMP A RD TO SR 0011 SH
0500/0736 (SR8048 SEG 0010/2053)

008074 FT 0 0 00000 0 00 0000+00
NC RAMP C RD
INTER-BK AMERICAN EX-POW MEM HW
(SR0581 SEG 0051/0838)
S 0500/0000 LENGTH(AH 0736 BK 3629)

INTER-AHD AMERICAN EX-POW MEM HW
0250/3629 (SR0581 SEG 0041/1844)

DIR: E TOTAL LEN: 1.669 MI. DIST: 08-2 SR: 8048
LEFT MUN: HAMPDEN T RIGHT MUN: HAMPDEN T

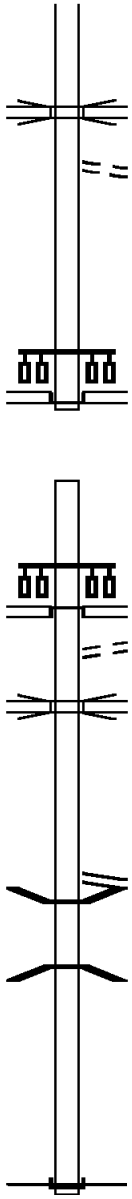

CAPT BELTWAY
0250/0499 OP ID 21/0581/0050/1728
FROM 1010/0011 SH
0250/0139 (CONN)
004445 FT 004445 FT 0 0 00000 0 00 0000+00
NC RAMP B RD
CARLISLE PK
(SR0011 SEG 0691/1184)
CARLISLE PK
(SR0011 SEG 0700/0000)

INTER-BK GATEWAY DR
(PRDR)
S 0250/0000 LENGTH(AH 3629 BK 4445)

INTER-AHD GATEWAY DR
(PRDR)
SR 11 TO SR 581 NORTH
(SR0011 SEG 0700/0000)
CARLISLE PK
(SR0011 SEG 0691/1184)
0010/4445
TO 0011/0691 SH
0010/4360 (CONN)
CAPT BELTWAY
0010/3879 OP ID 21/0581/0050/1728

RAMP C RD
0010/2053 (SR8048 SEG 0500/0736)
0010/1647 BMSEN 21/8048/0010/1425
0 0 00000 0 00 0000+00
CAPLT BELTWY (EB)
0010/1425 BMSBG 21/8048/0010/1425

000000 FT 000000 FT 2 0 00000 0 00 0000+00
NC RAMP A RD
INTER-BK AMERICAN EX-POW MEM HW
(SR0581 SEG 0040/1373)
MFC BEGIN = F
S 0010/0000 LENGTH(AH 4445 BK 0000)

DIR: N TOTAL LEN: .626 MI. DIST: 08-2 SR: 8047
LEFT MUN: UPPER ALLEN T RIGHT MUN: UPPER ALLEN T

003307 FT

003307 FT
INTER-AHD BLUE-GRAY HW
0750/1030 (SR0015 SEG 0030/1052)

FROM 2004/0150 SH
0750/0222 (CONN)

DIR: N TOTAL LEN: .626 MI. DIST: 08-2 SR: 8047
LEFT MUN: UPPER ALLEN T RIGHT MUN: UPPER ALLEN T

002277 FT

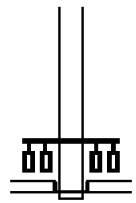

002277 FT 0 0 00000 0 00 0000+00
NC RAMP D RD
LISBURN RD
(SR2004 SEG 0150/0708)

INTER-BK RAMP B RD
(SR8047 SEG 0010/0733)
S 0750/0000 LENGTH(AH 1030 BK 0993)

INTER-AHD RAMP A RD
(SR8047 SEG 0250/0000)
LISBURN RD
(SR2004 SEG 0150/0383)
0500/0993

001284 FT

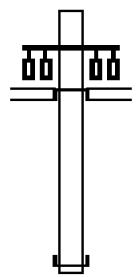

001284 FT 0 0 00000 0 00 0000+00
NC RAMP C RD
INTER-BK BLUE-GRAY HW
(SR0015 SEG 0031/0491)
S 0500/0000 LENGTH(AH 0993 BK 0551)

INTER-AHD BLUE-GRAY HW
0250/0551 (SR0015 SEG 0021/1517)
FROM 2004/0150 SH
0250/0075 (CONN)

000733 FT

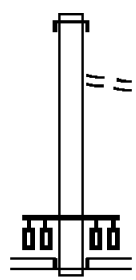

000733 FT 0 0 00000 0 00 0000+00
NC RAMP A RD
LISBURN RD
(SR2004 SEG 0150/0383)

INTER-BK RAMP C RD
(SR8047 SEG 0500/0993)
S 0250/0000 LENGTH(AH 0551 BK 0733)

INTER-AHD RAMP D RD
(SR8047 SEG 0750/0000)
LISBURN RD
(SR2004 SEG 0150/0708)
0010/0733

000000 FT

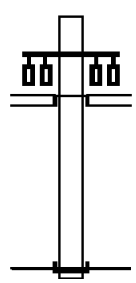

000000 FT 0 0 00000 0 00 0000+00
NC RAMP B RD
INTER-BK BLUE-GRAY HW
(SR0015 SEG 0020/2292)
MFC BEGIN = F
S 0010/0000 LENGTH(AH 0733 BK 0000)

DIR: E TOTAL LEN: .689 MI. DIST: 08-2 SR: 8046
LEFT MUN: HAMPDEN T RIGHT MUN: HAMPDEN T

003639 FT

002579 FT

001668 FT

000885 FT

000000 FT

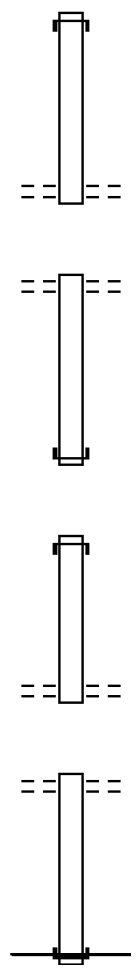

003639 FT
INTER-AHD AMERICAN EX-POW MEM HW
0750/1060 (SR0581 SEG 0030/0596)

002579 FT 0 0 00000 0 00 0000+00
NC RAMP G RD
CREEKVIEW RD
(TWP)
0750/0000 LENGTH(AH 1060 BK 0911)

CREEKVIEW RD
0500/0911 (TWP)

001668 FT 0 0 00000 0 00 0000+00
NC RAMP D RD
INTER-BK AMERICAN EX-POW MEM HW
(SR0581 SEG 0031/0367)
0500/0000 LENGTH(AH 0911 BK 0783)

INTER-AHD AMERICAN EX-POW MEM HW
0250/0783 (SR0581 SEG 0021/1278)

000885 FT 0 0 00000 0 00 0000+00
NC RAMP E RD
CREEKVIEW RD
(TWP)
0250/0000 LENGTH(AH 0783 BK 0885)

CREEKVIEW RD
0010/0885 (TWP)

000000 FT 0 0 00000 0 00 0000+00
NC RAMP F RD
INTER-BK AMERICAN EX-POW MEM HW
(SR0581 SEG 0020/1242)
MFC BEGIN = F
0010/0000 LENGTH(AH 0885 BK 0000)

DIR: E TOTAL LEN: .586 MI. DIST: 08-2 SR: 8045
LEFT MUN: UPPER ALLEN T RIGHT MUN: UPPER ALLEN T

003094 FT

002655 FT

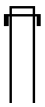

003094 FT
INTER-AHD BLUE-GRAY HW
0750/0439 (SR0015 SEG 0080/1448)
002655 FT 1 0 00000 0 00 0000+00
NC RAMP H RD
WINDING HILL RD

DIR: E TOTAL LEN: .586 MI. DIST: 08-2 SR: 8045
LEFT MUN: UPPER ALLEN T RIGHT MUN: UPPER ALLEN T

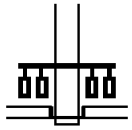

(SR2010 SEG 0054/1264)

INTER-BK ORCHARD BL
(TWP)
0750/0000 LENGTH(AH 0439 BK 1130)

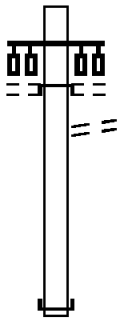

INTER-AHD CUMBERLAND PK
(TWP)
GETTYSBURG PIKE
(TWP)
0500/1130
LC TO GETTYSBURG PIKE
0500/1054 (CONN)

001525 FT

001525 FT 1 0 00000 0 00 0000+00
NC RAMP G RD
INTER-BK BLUE-GRAY HW
(SR0015 SEG 0081/1470)
0500/0000 LENGTH(AH 1130 BK 1062)

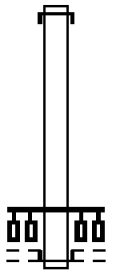

INTER-AHD BLUE-GRAY HW
0250/1062 (SR0015 SEG 0081/0965)

000463 FT

000463 FT 1 0 00000 0 00 0000+00
NC RAMP E RD
GETTYSBURG PK
(TWP)

INTER-BK CUMBERLAND PY
(TWP)
0250/0000 LENGTH(AH 1062 BK 0463)

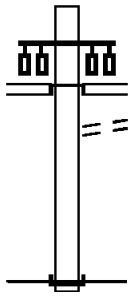

INTER-AHD ORCHARD BL
(TWP)
WINDING HILL RD
(SR2010 SEG 0054/1243)
0010/0463
TO 2010/0054 SH
0010/0414 (CONN)

000000 FT

000000 FT 1 0 00000 0 00 0000+00
NC RAMP F RD
INTER-BK BLUE-GRAY HW
(SR0015 SEG 0080/0990)
MFC BEGIN = F
0010/0000 LENGTH(AH 0463 BK 0000)

DIR: S TOTAL LEN: .480 MI. DIST: 08-2 SR: 8044
LEFT MUN: EAST PENNSBORO T RIGHT MUN: EAST PENNSBORO T

```
002535 FT                    002535 FT ERFORD RD
                                       (SR1025 SEG 0020/1065)
                             0260/0693
                                       TO 1025/0020 SH
                             0260/0580 (CONN)
                                       T.SUSQ.RIVER
                                       STRUCTURE LENGTH  10 FT
                             0260/0235 BMSID 21/8044/0250/0785
001842 FT                    001842 FT 1 0 00770 1 03 0030+99
                             INTER-BK  CAMP HILL BP
                                       (SR1014 SEG 0021/0778)
                           S 0260/0000 LENGTH(AH 0693 BK 0800)

                             INTER-AHD CAMP HILL BP
                             0250/0800 (SR1014 SEG 0021/0673)
                                       T.SUSQ.RIVER
                                       STRUCTURE LENGTH  10 FT
                             0250/0785 BMSID 21/8044/0250/0785

                                       FROM 1025/0020 SH
                             0250/0090 (CONN)
001042 FT                    001042 FT 1 0 00770 1 02 0020+74
                                       ERFORD RD
                                       (SR1025 SEG 0020/1084)
                           S 0250/0000 LENGTH(AH 0800 BK 0475)

                             INTER-AHD CAMP HILL BP
                             0020/0475 (SR1014 SEG 0020/0791)
                                       FROM 1025/0020 SH
                             0020/0115 (CONN)
000567 FT                    000567 FT 1 0 00770 1 01 0008+40
                                       ERFORD RD
                                       (SR1025 SEG 0020/0208)
                           S 0020/0000 LENGTH(AH 0475 BK 0567)

                                       ERFORD RD
                             0010/0567 (SR1025 SEG 0020/0192)
                                       TO 1025/0020 SH
                             0010/0421 (CONN)
000000 FT                    000000 FT 1 0 00770 1 00 0000+00
                                   NC RAMP RD
                             INTER-BK  CAMP HILL BP
                                       (SR1014 SEG 0020/0511)
                                       MFC BEGIN = F
                           S 0010/0000 LENGTH(AH 0567 BK 0000)
```

DIR: S TOTAL LEN: 2.003 MI. DIST: 08-2 SR: 8037
LEFT MUN: EAST PENNSBORO T RIGHT MUN: EAST PENNSBORO T

010576 FT

010576 FT
INTER-AHD ENOLA RD
0760/1197 (SR0011 SEG 0970/3125)

DIR: S TOTAL LEN: 2.003 MI. DIST: 08-2 SR: 8037
LEFT MUN: EAST PENNSBORO T RIGHT MUN: EAST PENNSBORO T

```
009379 FT                    009379 FT 0 0 00000 0 00 0000+00
                                   NC RAMP F RD
                             INTER-BK  SR 9402 SH
                                       (SR9402 SEG 0010/2092)
                           S 0760/0000 LENGTH(AH 1197 BK 1680)

                                       BMSEN 21/8037/0750/1534
                             INTER-AHD SR 9402 SH
                             0750/1680 (SR9402 SEG 0010/2574)
                                       0 0 00000 0 00 0000+00
                                       NORFOLK SOUTHERN RAI RR
                             0750/1534 BMSBG 21/8037/0750/1534

007699 FT                    007699 FT 0 0 00000 0 00 0000+00
                                   NC RAMP B RD
                             INTER-BK  ENOLA RD
                                       (SR0011 SEG 0970/2060)
                           S 0750/0000 LENGTH(AH 1680 BK 1238)

                             INTER-AHD ENOLA RD
                             0510/1238 (SR0011 SEG 0980/1288)
                                           BELLE VISTA
                             0510/1124 OP ID 21/1039/0010/0000

                             0510/0190 BMSEN 22/8037/0510/0000
                                       0 0 00000 0 00 0000+00
                                       NORFOLK SOUTHERN RAI RR
                             0510/0051 BMSBG 22/8037/0510/0000
006461 FT                    006461 FT 0 0 00000 0 00 0000+00
                                   NC RAMP C RD
                             INTER-BK  SR 9403 SH
                                       (SR9403 SEG 0500/0390)
                           S 0510/0000 LENGTH(AH 1238 BK 1021)

                             INTER-AHD SR 9403 SH
                             0500/1021 (SR9403 SEG 0500/0943)

005440 FT                    005440 FT 0 0 00000 0 00 0000+00
                                   NC RAMP G RD
                             INTER-BK  ENOLA RD
                                       (SR0011 SEG 0980/0727)
```

DIR: S TOTAL LEN: 2.003 MI. DIST: 08-2 SR: 8037
LEFT MUN: EAST PENNSBORO T RIGHT MUN: EAST PENNSBORO T

S 0500/0000 LENGTH(AH 1021 BK 1296)

INTER-AHD ENOLA RD
0260/1296 (SR0011 SEG 0981/0573)

004144 FT

004144 FT 0 0 00000 0 00 0000+00
NC RAMP H RD
INTER-BK SR 9403 SH
(SR9403 SEG 0500/1607)
S 0260/0000 LENGTH(AH 1296 BK 1656)

INTER-AHD SR 9403 SH
0250/1656 (SR9403 SEG 0500/2256)

002488 FT

002488 FT 0 0 00000 0 00 0000+00
NC RAMP D RD
INTER-BK ENOLA RD
(SR0011 SEG 0981/1347)
S 0250/0000 LENGTH(AH 1656 BK 1167)

INTER-AHD SR 9402 SH
0020/1167 (SR9402 SEG 0010/1279)

001321 FT

001321 FT 0 0 00000 0 00 0000+00
NC RAMP E RD
INTER-BK ENOLA RD
(SR0011 SEG 0971/2952)
S 0020/0000 LENGTH(AH 1167 BK 1321)

INTER-AHD ENOLA RD
0010/1321 (SR0011 SEG 0971/2474)

000000 FT

000000 FT 0 0 00000 0 00 0000+00
NC RAMP A RD
INTER-BK SR 9402 SH
(SR9402 SEG 0010/0416)
MFC BEGIN = F
S 0010/0000 LENGTH(AH 1321 BK 0000)

DIR: E TOTAL LEN: .797 MI. DIST: 08-2 SR: 8035
LEFT MUN: HAMPDEN T RIGHT MUN: HAMPDEN T

004207 FT

003096 FT



004207 FT
INTER-AHD AMERICAN LEGION MEM HW
0750/1111 (SR0081 SEG 0610/0752)

FROM 0944/0581 SH
0750/0044 (CONN)
003096 FT 1 0 01005 2 19 0000+00

DIR: E TOTAL LEN: .797 MI. DIST: 08-2 SR: 8035
LEFT MUN: HAMPDEN T RIGHT MUN: HAMPDEN T

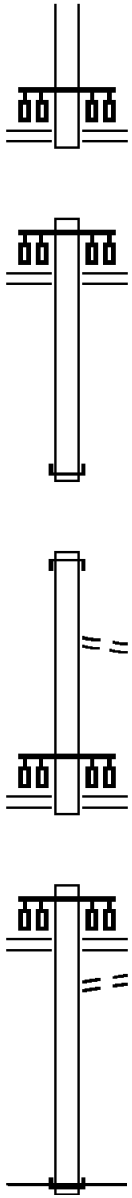

NC RAMP E RD
WERTZVILLE RD
(SR0944 SEG 0580/1655)
(SR0944 SEG 0581/1655)
S 0750/0000 LENGTH(AH 1111 BK 1214)

WERTZVILLE RD
(SR0944 SEG 0580/0970)
(SR0944 SEG 0581/0970)
0500/1214

001882 FT
001882 FT 1 0 01005 2 16 0000+00
NC RAMP F RD
INTER-BK AMERICAN LEGION MEM HW
(SR0081 SEG 0611/0679)
S 0500/0000 LENGTH(AH 1214 BK 0831)

INTER-AHD AMERICAN LEGION MEM HW
0250/0831 (SR0081 SEG 0605/1289)

FROM 0944/0580 SH
0250/0047 (CONN)
001051 FT
001051 FT 1 0 01005 2 17 0000+00
NC RAMP C
WERTZVILLE RD
(SR0944 SEG 0581/0970)
(SR0944 SEG 0580/0970)
S 0250/0000 LENGTH(AH 0831 BK 1051)

WERTZVILLE RD
(SR0944 SEG 0581/1655)
(SR0944 SEG 0580/1655)
0010/1051
TO 0944/0580 SH
0010/0975 (CONN)

000000 FT
000000 FT 1 0 01005 2 18 0000+00
NC RAMP D RD
INTER-BK AMERICAN LEGION MEM HW
(SR0081 SEG 0604/1142)
MFC BEGIN = F
S 0010/0000 LENGTH(AH 1051 BK 0000)

DIR: E TOTAL LEN: 1.328 MI. DIST: 08-2 SR: 8033
LEFT MUN: HAMPDEN T RIGHT MUN: HAMPDEN T

007014 FT

005337 FT

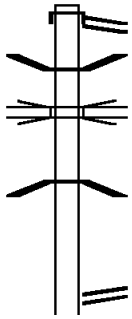

007014 FT AMERICAN LEGION MEM HW
(SR0081 SEG 0591/0270)
INTER-AHD AMERICAN LEGION MEM HW
0760/1677 (SR0081 SEG 0591/0270)

0760/1046 BMSEN 21/8033/0760/0864
RAMP A
0760/0923 OP ID 21/8033/0500/0538
1 0 01067 0 00 0000+00
I-81 NB
0760/0833 BMSBG 21/8033/0760/0864

005337 FT 1 0 01067 0 00 0000+00
RAMP B RD
(SR8033 SEG 0750/0000)
NC RAMP C RD

DIR: E TOTAL LEN: 1.328 MI. DIST: 08-2 SR: 8033
LEFT MUN: HAMPDEN T RIGHT MUN: HAMPDEN T

```
                                                  INTER-BK   AMERICAN EX-POW MEM HW
                                                             (SR0581 SEG 0011/0000)
                                                S 0760/0000 LENGTH(AH 1677 BK 1384)

                                                  INTER-AHD  AMERICAN LEGION MEM HW
                                                  0750/1384  (SR0081 SEG 0590/2066)

                        003953 FT                 003953 FT  1 0 01005 2 21 0000+00
                                                        NC RAMP B RD
                                                  INTER-BK   AMERICAN EX-POW MEM HW
RAMP C RD                                                    (SR0581 SEG 0011/0000)
(SR8033 SEG 0760/0000)  0750/0000               S 0750/0000 LENGTH(AH 1384 BK 2034)

                                                  INTER-AHD  AMERICAN EX-POW MEM HW
                                                             (SR0581 SEG 0010/0000)
                                                             RAMP D RD
                                                             (SR8033 SEG 0010/1919)
                                                             RAMP D RD
                                                  0500/2034  (SR8033 SEG 0010/1919)

                                                  0500/0871  BMSEN 21/8033/0500/0538
                                                             1 0 01005 2 20 0000+00
                                                             I-81 NB
                                                  0500/0538  BMSBG 21/8033/0500/0538
                        001919 FT                 001919 FT  1 0 01005 2 20 0000+00
                                                        NC RAMP A RD
                                                  INTER-BK   AMERICAN LEGION MEM HW
                                                             (SR0081 SEG 0591/1600)
                                                S 0500/0000 LENGTH(AH 2034 BK 1919)

RAMP A RD
(SR8033 SEG 0500/2034)
RAMP A RD
(SR8033 SEG 0500/2034)  0010/1919                 INTER-AHD  AMERICAN EX-POW MEM HW
                                                  0010/1919  (SR0581 SEG 0010/0000)

                        000000 FT                 000000 FT  0 0 00000 0 00 0000+00
                                                        NC RAMP D RD
                                                  INTER-BK   AMERICAN LEGION MEM HW
                                                             (SR0081 SEG 0584/2263)
                                                             MFC BEGIN = F
                                                S 0010/0000 LENGTH(AH 1919 BK 0000)
```

DIR: E TOTAL LEN: 1.028 MI. DIST: 08-2 SR: 8031
LEFT MUN: SILVER SPRING T RIGHT MUN: SILVER SPRING T

005430 FT

004209 FT

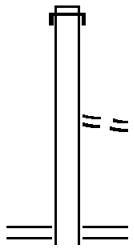

005430 FT
INTER-AHD AMERICAN LEGION MEM HW
0750/1221 (SR0081 SEG 0570/0375)

FROM 0114/0041 SH
0750/0076 (CONN)
004209 FT 1 0 01005 2 06 0000+00
NC RAMP D RD
CONDOQUENET PY
(SR0114 SEG 0040/0573)
(SR0114 SEG 0041/0598)

DIR: E TOTAL LEN: 1.028 MI. DIST: 08-2 SR: 8031
LEFT MUN: SILVER SPRING T RIGHT MUN: SILVER SPRING T

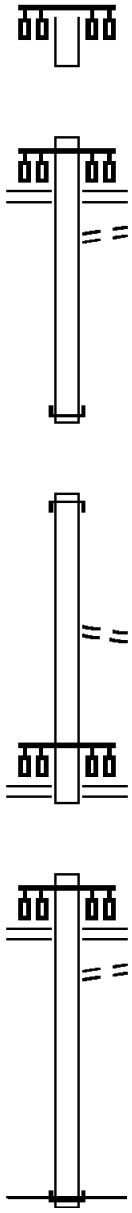

S 0750/0000 LENGTH(AH 1221 BK 1254)

CONDOQUENET PY
(SR0114 SEG 0030/1151)
(SR0114 SEG 0031/1180)
0500/1254
TO 0114/0031 SH
0500/1129 (CONN)

002955 FT

002955 FT 1 0 01005 2 02 0000+00
NC RAMP B RD
INTER-BK AMERICAN LEGION MEM HW
(SR0081 SEG 0571/0659)
S 0500/0000 LENGTH(AH 1254 BK 1451)

INTER-AHD AMERICAN LEGION MEM HW
0250/1451 (SR0081 SEG 0565/0639)

FROM 0114/0030 SH
0250/0076 (CONN)

001504 FT

001504 FT 1 0 01005 2 00 0000+00
NC RAMP A RD
CONDOQUENET PY
(SR0114 SEG 0031/1202)
(SR0114 SEG 0030/1192)
S 0250/0000 LENGTH(AH 1451 BK 1504)

CONDOQUENET PY
(SR0114 SEG 0041/0652)
(SR0114 SEG 0040/0635)
0010/1504
TO 0114/0040 SH
0010/1367 (CONN)

000000 FT

000000 FT 1 0 01005 2 04 0000+00
NC RAMP C RD
INTER-BK AMERICAN LEGION MEM HW
(SR0081 SEG 0564/0290)
MFC BEGIN = F
S 0010/0000 LENGTH(AH 1504 BK 0000)

DIR: S TOTAL LEN: 1.342 MI. DIST: 08-2 SR: 8029
LEFT MUN: MIDDLESEX T RIGHT MUN: MIDDLESEX T

```
007085 FT                    007085 FT
                             INTER-AHD AMERICAN LEGION MEM HW
                             0760/0960 (SR0081 SEG 0514/1657)

                                       T LETORT RN
                                       STRUCTURE LENGTH  10 FT
                             0760/0320 BMSID 21/8029/0750/0301
                                       FROM 0011/0541 SH
                             0760/0092 (CONN)
006125 FT                    006125 FT 1 0 00000 0 00 0000+00
                                   NC RAMP G RD
                                       HARRISBURG PK
                                       (SR0011 SEG 0541/1911)
                                       (SR0011 SEG 0540/1929)

                           5 0760/0000 LENGTH(AH 0960 BK 0756)

                             INTER-AHD HARRISBURG PK
                             0750/0756 (SR0011 SEG 0541/1610)
                                       T LETORT RN
                                       STRUCTURE LENGTH  10 FT
                             0750/0301 BMSID 21/8029/0750/0301
005369 FT                    005369 FT 1 0 00799 2 27 0000+00
                                   NC RAMP F RD
                             INTER-BK  AMERICAN LEGION MEM HW
                                       (SR0081 SEG 0514/1152)
                           5 0750/0000 LENGTH(AH 0756 BK 1228)

                                       HARRISBURG PK
                                       (SR0011 SEG 0540/0587)
                             0510/1228
                                       TO 0011/0541 SH
                             0510/1107 (CONN)
                             0510/0923 BMSEN 21/8029/0500/0300
                                       1 0 00000 0 00 0000+00
                                       T LETORT RN
                             0510/0911 BMSBG 21/8029/0500/0300

004141 FT                    004141 FT 1 0 00000 0 00 0000+00
                                   NC RAMP D RD
                             INTER-BK  AMERICAN LEGION MEM HW
```

DIR: S TOTAL LEN: 1.342 MI. DIST: 08-2 SR: 8029
LEFT MUN: MIDDLESEX T RIGHT MUN: MIDDLESEX T

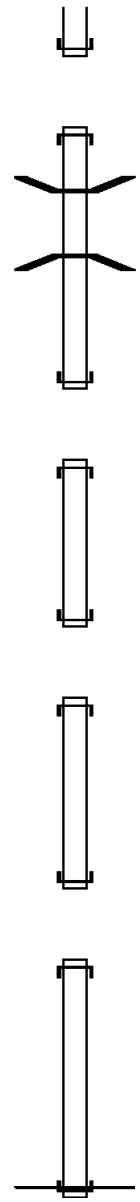

(SR0081 SEG 0515/1310)
S 0510/0000 LENGTH(AH 1228 BK 1113)

INTER-AHD AMERICAN LEGION MEM HW
0500/1113 (SR0081 SEG 0515/0704)

0500/0312 BMSEN 21/8029/0500/0300
1 0 00799 2 00 0003+44
T LETORT RN
0500/0300 BMSBG 21/8029/0500/0300
003028 FT 003028 FT 1 0 00799 2 25 0000+00
NC RAMP E RD
INTER-BK HARRISBURG PK
(SR0011 SEG 0541/0682)
S 0500/0000 LENGTH(AH 1113 BK 0663)

INTER-AHD AMERICAN LEGION MEM HW
0250/0663 (SR0081 SEG 0511/2377)

002365 FT 002365 FT 1 0 00799 2 26 0000+00
NC RAMP A RD
INTER-BK HARRISBURG PK
(SR0011 SEG 0540/0320)
S 0250/0000 LENGTH(AH 0663 BK 1108)

INTER-AHD AMERICAN LEGION MEM HW
0020/1108 (SR0081 SEG 0514/0329)

001257 FT 001257 FT 1 0 00000 0 00 0000+00
NC RAMP C RD
INTER-BK HARRISBURG PK
(SR0011 SEG 0540/1295)
S 0020/0000 LENGTH(AH 1108 BK 1257)

INTER-AHD HARRISBURG PK
0010/1257 (SR0011 SEG 0540/1527)

000000 FT 000000 FT 1 0 00799 2 28 0000+00
NC RAMP B RD
INTER-BK AMERICAN LEGION MEM HW
(SR0081 SEG 0510/2370)
MFC BEGIN = F
S 0010/0000 LENGTH(AH 1257 BK 0000)

DIR: N TOTAL LEN: .316 MI. DIST: 08-2 SR: 8027
LEFT MUN: MIDDLESEX T RIGHT MUN: MIDDLESEX T

```
001671 FT                 001671 FT TRINDLE RD
                          0500/0671 (SR0641 SEG 0471/0263)
                                    TO 0641/0471 SH
                          0500/0606 (CONN)

001000 FT                 001000 FT 1 0 00799 2 24 0000+00
                                NC RAMP U RD
                          INTER-BK  AMERICAN LEGION MEM HW
                                    (SR0081 SEG 0485/0922)
                        S 0500/0000 LENGTH(AH 0671 BK 1000)

                          INTER-AHD AMERICAN LEGION MEM HW
                          0010/1000 (SR0081 SEG 0480/2522)

                                    FROM 0641/0470 SH
                          0010/0182 (CONN)
000000 FT                 000000 FT 1 0 00799 2 23 0000+00
                                NC RAMP T RD
                                    TRINDLE RD
                                    (SR0641 SEG 0471/1029)
                                    (SR0641 SEG 0470/1029)
                                    MFC BEGIN = F
                        S 0010/0000 LENGTH(AH 1000 BK 0000)
```

DIR: S TOTAL LEN: .279 MI. DIST: 08-2 SR: 8025
LEFT MUN: SOUTH MIDDLETON T RIGHT MUN: SOUTH MIDDLETON T

```
001473 FT                    001473 FT
                             INTER-AHD  AMERICAN LEGION MEM HW
                             0250/0733  (SR0081 SEG 0475/1933)

                                        FROM 0074/0161 SH
                             0250/0066  (CONN)
000740 FT                    000740 FT  1 0 00799 2 22 0000+00
                                  NC RAMP N RD
                                        YORK RD
                                        (SR0074 SEG 0160/1013)
                           S 0250/0000  LENGTH(AH 0733 BK 0740)

                                        YORK RD
                                        (SR0074 SEG 0160/0548)
                             0010/0740
                                        TO 0074/0161 SH
                             0010/0667  (CONN)
000000 FT                    000000 FT  1 0 00799 2 21 0000+00
                                  NC RAMP O RD
                             INTER-BK   AMERICAN LEGION MEM HW
                                        (SR0081 SEG 0474/2244)
                                        MFC BEGIN = F
                           S 0010/0000  LENGTH(AH 0740 BK 0000)
```

DIR: W TOTAL LEN: .823 MI. DIST: 08-2 SR: 8023
LEFT MUN: CARLISLE B RIGHT MUN: CARLISLE B

004348 FT

003582 FT

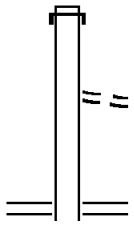

004348 FT
INTER-AHD AMERICAN LEGION MEM HW
0750/0766 (SR0081 SEG 0464/0994)

FROM 0034/0250 SH
0750/0060 (CONN)
003582 FT 1 0 00799 2 19 0000+00
NC RAMP M RD
HANOVER ST
(SR0034 SEG 0251/0340)
(SR0034 SEG 0250/0339)

DIR: W TOTAL LEN: .823 MI. DIST: 08-2 SR: 8023
LEFT MUN: CARLISLE B RIGHT MUN: CARLISLE B

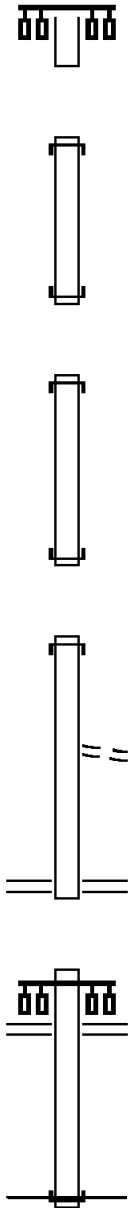

0750/0000 LENGTH(AH 0766 BK 0629)

INTER-AHD HANOVER ST
0500/0629 (SR0034 SEG 0250/0810)

002953 FT

002953 FT 1 0 00799 2 17 0000+00
NC RAMP L RD
INTER-BK AMERICAN LEGION MEM HW
(SR0081 SEG 0465/1077)
0500/0000 LENGTH(AH 0629 BK 0978)

INTER-AHD HANOVER ST
0260/0978 (SR0034 SEG 0251/0929)

001975 FT

001975 FT 0 0 00000 0 00 0000+00
NC RAMP J RD
INTER-BK AMERICAN LEGION MEM HW
(SR0081 SEG 0465/0070)
0260/0000 LENGTH(AH 0978 BK 1260)

INTER-AHD AMERICAN LEGION MEM HW
0250/1260 (SR0081 SEG 0461/1906)

FROM 0034/0261 SH
0250/0269 (CONN)

000715 FT

000715 FT 1 0 00799 2 18 0000+00
NC RAMP I RD
HANOVER ST
(SR0034 SEG 0261/0000)
(SR0034 SEG 0260/0000)
0250/0000 LENGTH(AH 1260 BK 0715)

HANOVER ST
(SR0034 SEG 0250/0319)
(SR0034 SEG 0251/0303)
0010/0715

000000 FT

000000 FT 1 0 00799 2 20 0000+00
NC RAMP K RD
INTER-BK AMERICAN LEGION MEM HW
(SR0081 SEG 0460/2173)
MFC BEGIN = F
0010/0000 LENGTH(AH 0715 BK 0000)

DIR: S TOTAL LEN: .541 MI. DIST: 08-2 SR: 8021
LEFT MUN: CARLISLE B RIGHT MUN: CARLISLE B

002856 FT

002856 FT
INTER-AHD AMERICAN LEGION MEM HW

DIR: S TOTAL LEN: .541 MI. DIST: 08-2 SR: 8021
LEFT MUN: CARLISLE B RIGHT MUN: CARLISLE B

002132 FT

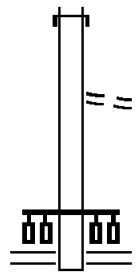

0750/0724 (SR0081 SEG 0454/1237)
FROM 3023/0040 SH
0750/0079 (CONN)
002132 FT 1 0 00799 2 14 0000+00
NC RAMP H RD
WALNUT BOTTOM RD
(SR3023 SEG 0041/0346)
(SR3023 SEG 0040/0345)
S 0750/0000 LENGTH(AH 0724 BK 0635)

001497 FT

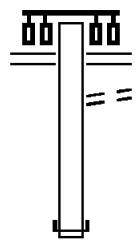

WALNUT BOTTOM RD
(SR3023 SEG 0040/0945)
0500/0591
TO 3023/0040 SH
0500/0508 (CONN)
001497 FT 1 0 00799 2 12 0000+00
NC RAMP G RD
INTER-BK AMERICAN LEGION MEM HW
(SR0081 SEG 0455/1615)
S 0500/0000 LENGTH(AH 0635 BK 0859)

000638 FT

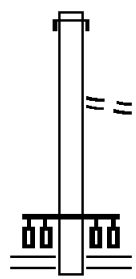

INTER-AHD AMERICAN LEGION MEM HW
0250/0859 (SR0081 SEG 0455/0088)
FROM 3023/0041 SH
0250/0072 (CONN)
000638 FT 1 0 00000 0 00 0000+00
NC RAMP E RD
WALNUT BOTTOM RD
(SR3023 SEG 0041/0818)
(SR3023 SEG 0040/0812)
S 0250/0000 LENGTH(AH 0859 BK 0638)

000000 FT

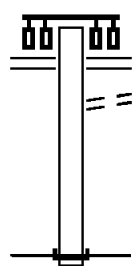

WALNUT BOTTOM RD
(SR3023 SEG 0040/0219)
0010/0638
TO 3023/0041 SH
0010/0534 (CONN)
000000 FT 1 0 00799 2 15 0000+00
NC RAMP F RD
INTER-BK AMERICAN LEGION MEM HW
(SR0081 SEG 0450/2527)
MFC BEGIN = F
S 0010/0000 LENGTH(AH 0638 BK 0000)

DIR: S TOTAL LEN: .994 MI. DIST: 08-2 SR: 8019
LEFT MUN: SOUTH MIDDLETON T RIGHT MUN: SOUTH MIDDLETON T

005248 FT

004421 FT

005248 FT
INTER-AHD AMERICAN LEGION MEM HW
0750/0827 (SR0081 SEG 0440/1066)

004421 FT 1 0 00799 2 11 0000+00
NC RAMP D RD
INTER-BK ALLEN RD
(SR0465 SEG 0098/1580)
0750/0000 LENGTH(AH 0827 BK 0827)

ALLEN RD

DIR: S TOTAL LEN: .994 MI. DIST: 08-2 SR: 8019
LEFT MUN: SOUTH MIDDLETON T RIGHT MUN: SOUTH MIDDLETON T



(SR0465 SEG 0100/0248)
0500/0827

003594 FT

003594 FT 1 0 00799 2 10 0000+00
NC RAMP C RD
INTER-BK AMERICAN LEGION MEM HW
(SR0081 SEG 0441/0955)
5 0500/0000 LENGTH(AH 0827 BK 0792)

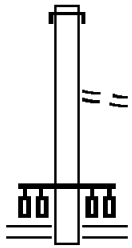

INTER-AHD AMERICAN LEGION MEM HW
0250/0792 (SR0081 SEG 0435/1924)

FROM 0465/0101 SH
0250/0114 (CONN)

002802 FT

002802 FT 1 0 00799 2 08 0000+00
NC RAMP A RD
ALLEN RD
(SR0465 SEG 0101/0243)
5 0250/0000 LENGTH(AH 0792 BK 1262)

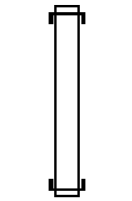

INTER-AHD AMERICAN LEGION HW
0020/1262 (SR0081 SEG 0434/2492)

001540 FT

001540 FT 0 0 00000 0 00 0000+00
INTER-BK ALLEN RD
(SR0465 SEG 0099/1493)
5 0020/0000 LENGTH(AH 1262 BK 1540)



INTER-AHD COMMERCE AV
(TWP)
ALLEN RD
(SR0465 SEG 0099/1120)
(SR0465 SEG 0098/1125)
0010/1540

000000 FT

000000 FT 1 0 00799 2 09 0000+00
NC RAMP B RD
INTER-BK AMERICAN LEGION MEM HW
(SR0081 SEG 0434/1668)
MFC BEGIN = F
5 0010/0000 LENGTH(AH 1540 BK 0000)

DIR: S TOTAL LEN: .509 MI. DIST: 08-2 SR: 8017
LEFT MUN: PENN T RIGHT MUN: PENN T

```
002690 FT                    002690 FT
                             INTER-AHD  AMERICAN LEGION MEM HW
                             0750/0650  (SR0081 SEG 0370/0366)
                                        FROM 0233/0260 SH
                             0750/0077  (CONN)
002040 FT                    002040 FT  1 0 00799 2 06 0000+00
                                  NC RAMP D RD
                                        CENTERVILLE RD
                                        (SR0233 SEG 0260/2173)
                           S 0750/0000  LENGTH(AH 0650 BK 0668)

                                        CENTERVILLE RD
                                        (SR0233 SEG 0270/0210)
                             0500/0668
001372 FT                    001372 FT  1 0 00799 2 05 0000+00
                                  NC RAMP C RD
                             INTER-BK   AMERICAN LEGION MEM HW
                                        (SR0081 SEG 0371/0404)
                           S 0500/0000  LENGTH(AH 0668 BK 0700)

                             INTER-AHD  AMERICAN LEGION MEM HW
                             0250/0700  (SR0081 SEG 0365/1637)

                                        FROM 0233/0270 SH
                             0250/0056  (CONN)
000672 FT                    000672 FT  1 0 00799 2 04 0000+00
                                  NC RAMP B RD
                                        CENTERVILLE RD
                                        (SR0233 SEG 0270/0170)
                           S 0250/0000  LENGTH(AH 0700 BK 0672)

                                        CENTERVILLE RD
                             0010/0672  (SR0233 SEG 0260/2169)
000000 FT                    000000 FT  1 0 00799 2 07 0000+00
                                  NC RAMP A RD
                             INTER-BK   AMERICAN LEGION MEM HW
                                        (SR0081 SEG 0364/1665)
                                        MFC BEGIN = F
                           S 0010/0000  LENGTH(AH 0672 BK 0000)
```

DIR: E TOTAL LEN: .509 MI. DIST: 08-2 SR: 8015
LEFT MUN: SHIPPENSBURG T RIGHT MUN: SHIPPENSBURG T

```
002690 FT                    002690 FT
                             INTER-AHD  AMERICAN LEGION MEM HW
                             0750/0527  (SR0081 SEG 0284/1063)
                                        FROM 0174/0040 SH
                             0750/0088  (CONN)
002163 FT                    002163 FT  1 0 00799 2 03 0000+00
                                  NC RAMP D RD
                                        WALNUT BOTTOM RD
                                        (SR0174 SEG 0040/1525)
                           S 0750/0000  LENGTH(AH 0527 BK 0680)

                                        WALNUT BOTTOM RD
                                        (SR0174 SEG 0040/0793)
                             0500/0680

001483 FT                    001483 FT  1 0 00799 2 02 0000+00
                                  NC RAMP C RD
                             INTER-BK   AMERICAN LEGION MEM HW
                                        (SR0081 SEG 0285/0623)
                           S 0500/0000  LENGTH(AH 0680 BK 0442)

                             INTER-AHD  AMERICAN LEGION MEM HW
                             0250/0442  (SR0081 SEG 0281/2156)
                                        FROM 0174/0040 SH
                             0250/0094  (CONN)
001041 FT                    001041 FT  1 0 00799 2 00 0000+00
                                  NC RAMP A RD
                                        WALNUT BOTTOM RD
                                        (SR0174 SEG 0040/0793)
                           S 0250/0000  LENGTH(AH 0442 BK 1041)

                                        WALNUT BOTTOM RD
                                        (SR0174 SEG 0040/1525)
                             0010/1041

000000 FT                    000000 FT  1 0 00799 2 01 0000+00
                                  NC RAMP B RD
                             INTER-BK   AMERICAN LEGION MEM HW
                                        (SR0081 SEG 0280/2099)
                                        MFC BEGIN = F
                           S 0010/0000  LENGTH(AH 1041 BK 0000)
```

DIR: E TOTAL LEN: .496 MI. DIST: 08-2 SR: 8011
LEFT MUN: LOWER ALLEN T RIGHT MUN: LOWER ALLEN T

002619 FT

002619 FT
INTER-AHD VFW OF US MEM HW
0750/0775 (SR0083 SEG 0404/1085)

DIR: E TOTAL LEN: .496 MI. DIST: 08-2 SR: 8011
LEFT MUN: LOWER ALLEN T RIGHT MUN: LOWER ALLEN T

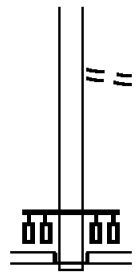

LC FROM SIXTEENTH ST
0750/0032 (CONN)
001844 FT 001844 FT 1 0 00333 2 02 0000+00
NC RAMP C RD
SIMPSON FERRY RD
(SR2018 SEG 0030/2590)

INTER-BK RAMP A RD
(SR8011 SEG 0010/0698)
S 0750/0000 LENGTH(AH 0775 BK 0491)

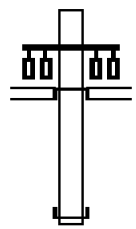

INTER-AHD CEDAR CLIFF DR
(TWP)
CARLISLE RD
(SR2018 SEG 0030/2038)
0500/0491
001353 FT 001353 FT 1 0 00333 2 03 0000+00
NC RAMP D RD
INTER-BK VFW OF US MEM HW
(SR0083 SEG 0405/1064)
S 0500/0000 LENGTH(AH 0491 BK 0655)

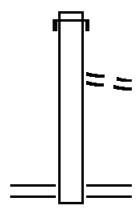

INTER-AHD VFW OF US MEM HW
0250/0655 (SR0083 SEG 0401/2540)
FROM 2018/0030 SH
0250/0061 (CONN)
000698 FT 000698 FT 1 0 00333 2 01 0000+00
NC RAMP B RD
CARLISLE RD
(SR2018 SEG 0030/2236)
S 0250/0000 LENGTH(AH 0655 BK 0698)

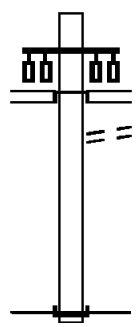

INTER-AHD RAMP C RD
(SR8011 SEG 0750/0000)
SIMPSON FERRY RD
(SR2018 SEG 0030/2590)
0010/0698
TO 2018/0030 SH
0010/0602 (CONN)
000000 FT 000000 FT 1 0 00333 2 00 0000+00
NC RAMP A RD
INTER-BK VFW OF US MEM HW
(SR0083 SEG 0400/2204)
MFC BEGIN = F
S 0010/0000 LENGTH(AH 0698 BK 0000)

DIR: S TOTAL LEN: .329 MI. DIST: 08-2 SR: 8008
LEFT MUN: HAMPDEN T RIGHT MUN: HAMPDEN T

001735 FT

FROM 0641/0721 SH
(CONN)

0750/0426
000718 FT

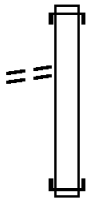

001735 FT
INTER-AHD AMERICAN EX-POW MEM HW
0750/1017 (SR0581 SEG 0090/0471)

000718 FT 1 0 00774 2 00 0000+00
NC RAMP A RD
INTER-BK TRINDLE RD
(SR0641 SEG 0720/0419)
S 0750/0000 LENGTH(AH 1017 BK 0718)

TO 1021/0010 SH
(CONN)

0250/0480
000000 FT

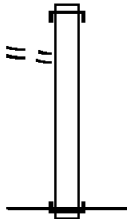

INTER-AHD CENTRAL BL
0250/0718 (SR1021 SEG 0010/0414)

000000 FT 1 0 00774 2 01 0000+00
NC RAMP B RD
INTER-BK AMERICAN EX-POW MEM HW
(SR0581 SEG 0081/2027)
MFC BEGIN = F
S 0250/0000 LENGTH(AH 0718 BK 0000)

DIR: E TOTAL LEN: .722 MI. DIST: 08-2 SR: 8005
LEFT MUN: UPPER ALLEN T RIGHT MUN: UPPER ALLEN T

003812 FT

003812 FT
INTER-AHD BLUE-GRAY HW
0750/0992 (SR0015 SEG 0060/1856)

DIR: E TOTAL LEN: .722 MI. DIST: 08-2 SR: 8005
LEFT MUN: UPPER ALLEN T RIGHT MUN: UPPER ALLEN T

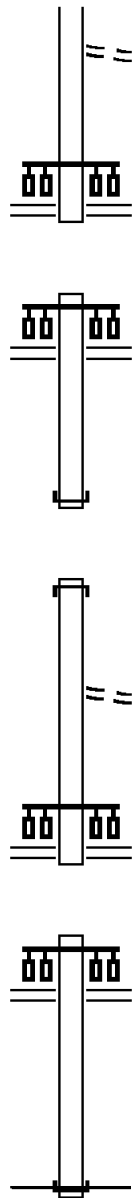

002820 FT

FROM 0114/0241 SH
0750/0052 (CONN)
002820 FT 1 0 00123 2 13 0000+00
NC RAMP G RD
MARKET ST
(SR0114 SEG 0241/0340)
(SR0114 SEG 0240/0340)
0750/0000 LENGTH(AH 0992 BK 0844)

001976 FT

MARKET ST
(SR0114 SEG 0235/0553)
(SR0114 SEG 0234/0561)
0500/0844
001976 FT 1 0 00123 2 14 0001+20
NC RAMP H RD
INTER-BK BLUE-GRAY HW
(SR0015 SEG 0071/0000)
0500/0000 LENGTH(AH 0844 BK 1045)

INTER-AHD BLUE-GRAY HW
0250/1045 (SR0015 SEG 0061/0668)

000931 FT

FROM 0114/0234 SH
0250/0059 (CONN)
000931 FT 1 0 00123 2 11 0000+00
NC RAMP E RD
MARKET ST
(SR0114 SEG 0235/0553)
(SR0114 SEG 0234/0561)
0250/0000 LENGTH(AH 1045 BK 0931)

000000 FT

MARKET ST
(SR0114 SEG 0241/0340)
(SR0114 SEG 0240/0340)
0010/0931
000000 FT 1 0 00123 2 12 0000+00
NC RAMP F RD
INTER-BK BLUE-GRAY HW
(SR0015 SEG 0060/0000)
MFC BEGIN = F
0010/0000 LENGTH(AH 0931 BK 0000)

DIR: S TOTAL LEN: 1.283 MI. DIST: 08-2 SR: 8004
LEFT MUN: CAMP HILL B RIGHT MUN: CAMP HILL B

006775 FT

006371 FT

005587 FT

RAMP C RD
(SR8004 SEG 0260/0000) 0510/0673

004384 FT

004173 FT

006775 FT
INTER-AHD BLUE-GRAY HW TO SR 11 N
0760/0404 (SR0015 SEG 0170/1422)
006371 FT 1 0 00767 2 06 0000+00
NC RAMP G RD
INTER-BK SR 9106 SH
(SR9406 SEG 0010/1496)
S 0760/0000 LENGTH(AH 0404 BK 0784)

INTER-AHD SR 9106 SH
0750/0784 (SR9406 SEG 0010/1963)
005587 FT 1 0 00767 2 05 0000+00
NC RAMP F RD
INTER-BK BLUE-GRAY HW
(SR0015 SEG 0170/1220)
S 0750/0000 LENGTH(AH 0784 BK 1203)

INTER-AHD THIRTYSECOND ST
0510/1203 (SR0011 SEG 0770/0491)
004384 FT 1 0 00767 2 01 0000+00
NC RAMP A RD
INTER-BK AMERICAN EX-POW MEM HW
(SR0581 SEG 0111/1176)
S 0510/0000 LENGTH(AH 1203 BK 0211)

INTER-AHD RAMP RD
0270/0211 (SR8004 SEG 0250/0306)
004173 FT 0 0 00000 0 00 0000+00

DIR: S TOTAL LEN: 1.283 MI. DIST: 08-2 SR: 8004
LEFT MUN: LOWER ALLEN T RIGHT MUN: LOWER ALLEN T

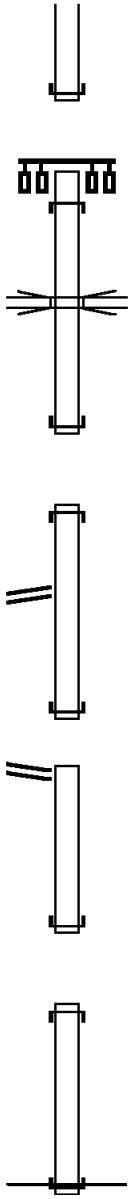

NC RAMP H SPUR RD
INTER-BK THIRTYSECOND ST
(SR0011 SEG 0770/0502)
S 0270/0000 LENGTH(AH 0211 BK 1564)

INTER-AHD 32ND ST TO SR 15 S
(SR0011 SEG 0771/0617)
0260/1564

US RTE 11 NB
0260/0505 OP ID 21/0011/0770/0000
002609 FT 002609 FT 1 0 00767 2 07 0000+00
NC RAMP C RD
INTER-BK RAMP A RD
(SR8004 SEG 0510/0673)
S 0260/0000 LENGTH(AH 1564 BK 1026)

INTER-AHD AMERICAN EX-POW MEM HW
0250/1026 (SR0581 SEG 0101/1122)

RAMP RD
(SR8004 SEG 0270/0211) 0250/0306
001583 FT 001583 FT 1 0 00767 2 02 0000+00
NC RAMP H RD
INTER-BK THIRTYSECOND ST
(SR0011 SEG 0771/0945)
S 0250/0000 LENGTH(AH 1026 BK 0693)

SR 9106 SH
(SR9406 SEG 0010/0802) 0020/0693
000890 FT 000890 FT 1 0 00767 2 04 0000+00
NC RAMP E RD
INTER-BK BLUE-GRAY HW
(SR0015 SEG 0171/1310)
S 0020/0000 LENGTH(AH 0693 BK 0890)

INTER-AHD BLUE-GRAY HW
0010/0890 (SR0015 SEG 0171/1146)

000000 FT 000000 FT 1 0 00767 2 03 0000+00
NC RAMP D RD
INTER-BK SR 9106 SH
(SR9406 SEG 0010/0470)
MFC BEGIN = F
S 0010/0000 LENGTH(AH 0890 BK 0000)

DIR: S TOTAL LEN: .298 MI. DIST: 08-2 SR: 8003
LEFT MUN: LOWER ALLEN T RIGHT MUN: LOWER ALLEN T

```
001573 FT                    001573 FT
                             INTER-AHD BLUE-GRAY HW
                             0750/0672 (SR0015 SEG 0140/0691)

000901 FT                    000901 FT 1 0 00123 2 09 0000+00
                                  NC RAMP C RD
                                        SLATE HILL RD
                                        (SR2025 SEG 0030/0000)
                           S 0750/0000 LENGTH(AH 0672 BK 0145)

                             INTER-AHD SR 2043 SH
                             0500/0145 (SR2043 SEG 0010/0000)
000756 FT                    000756 FT 1 0 00123 2 08 0000+00
                                  NC RAMP A RD
                             INTER-BK  BLUE-GRAY HW
                                        (SR0015 SEG 0131/3346)
                           S 0500/0000 LENGTH(AH 0145 BK 0267)

                             INTER-AHD BLUE-GRAY HW
                             0250/0267 (SR0015 SEG 0131/3047)
000489 FT                    000489 FT 1 0 00123 2 07 0000+00
                                  NC RAMP B RD
                             INTER-BK  SR 2043 SH
                                        (SR2043 SEG 0010/0000)
                           S 0250/0000 LENGTH(AH 0267 BK 0489)

                             INTER-AHD OLD SLATE HILL RD
                                        (SR2041 SEG 0010/0000)
                                        SCARSDALE DR
                             0010/0489 (TWP )
000000 FT                    000000 FT 1 0 00123 2 10 0000+00
                                  NC RAMP D RD
                             INTER-BK  BLUE-GRAY HW
                                        (SR0015 SEG 0130/2908)
                                        MFC BEGIN = F
                           S 0010/0000 LENGTH(AH 0489 BK 0000)
```

DIR: S TOTAL LEN: .725 MI. DIST: 08-2 SR: 8001
LEFT MUN: LOWER ALLEN T RIGHT MUN: LOWER ALLEN T

003827 FT

003827 FT
INTER-AHD BLUE-GRAY HW
0750/0881 (SR0015 SEG 0130/0874)

DIR: S TOTAL LEN: .725 MI. DIST: 08-2 SR: 8001
LEFT MUN: LOWER ALLEN T RIGHT MUN: LOWER ALLEN T

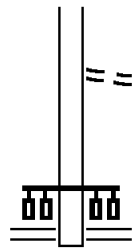

002946 FT

FROM 2021/0040 SH
0750/0107 (CONN)
002946 FT 1 0 00123 2 02 0000+00
NC RAMP F RD
ROSSMOYNE RD
(SR2021 SEG 0041/0714)
(SR2021 SEG 0040/0726)
S 0750/0000 LENGTH(AH 0881 BK 0906)

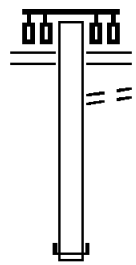

002040 FT

ROSSMOYNE RD
(SR2021 SEG 0040/1400)
0500/0906
TO 2021/0040 SH
0500/0704 (CONN)
002040 FT 1 0 00123 2 00 0000+00
NC RAMP E RD
INTER-BK BLUE-GRAY HW
(SR0015 SEG 0131/0870)
S 0500/0000 LENGTH(AH 0906 BK 0865)

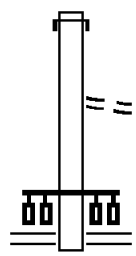

001175 FT

INTER-AHD BLUE-GRAY HW
0250/0865 (SR0015 SEG 0121/1755)
FROM 2021/0041 SH
0250/0148 (CONN)
001175 FT 1 0 00123 2 06 0000+00
NC RAMP J RD
ROSSMOYNE RD
(SR2021 SEG 0040/1400)
S 0250/0000 LENGTH(AH 0865 BK 1175)

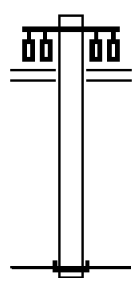

000000 FT

ROSSMOYNE RD
(SR2021 SEG 0041/0714)
(SR2021 SEG 0040/0726)
0010/1175
000000 FT 1 0 00123 2 04 0000+00
NC RAMP G RD
INTER-BK BLUE-GRAY HW
(SR0015 SEG 0120/1374)
MFC BEGIN = F
S 0010/0000 LENGTH(AH 1175 BK 0000)

DIR: B TOTAL LEN: .508 MI. DIST: 08-2 SR: 4037
LEFT MUN: SHIPPENSBURG B RIGHT MUN: SHIPPENSBURG B

002684 FT

SPRING ST
(BORO)

0010/0304

000000 FT

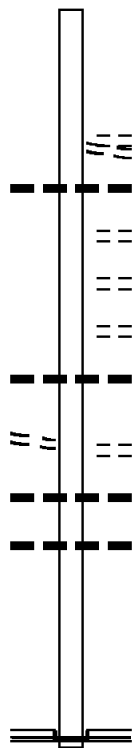

002684 FT AH-FRANKLIN (28)
REF-AHD ROXBURY RD
0010/2684 (SR4016 SEG 0180/2031)

ALLEY
(BORO)
FAYETTE ST
0010/2008 (BORO)
018 "DIA CIRC METAL
0010/1936 LEN=0075 INSTALLED UNKN
MCALLISTER RD
0010/1442 (BORO)
SPRING HOUSE RD
0010/1158 (BORO)
BURD ST
0010/0708 (BORO)
036"H 48"W CONC STRUCT
0010/0592 LEN=0028 INSTALLED UNKN
NC ROXBURY RD
MARTIN AV
0010/0304 (BORO)
012 "DIA CAST IRON
0010/0290 LEN=0001 INSTALLED UNKN
012 "DIA CAST IRON
0010/0225 LEN=0099 INSTALLED UNKN
000000 FT 2 0 21061 0 00 0000+00
NC SPRING ST
KING ST
(SR0011 SEG 0010/0685)
INTER-BK SPRING ST
(BORO)
MFC BEGIN = D
0010/0000 LENGTH(AH 2684 BK 0000)

DIR: B TOTAL LEN: .204 MI. DIST: 08-2 SR: 4035
LEFT MUN: SHIPPENSBURG B RIGHT MUN: SHIPPENSBURG B

	001079 FT		001079 FT
			7020/0000 LENGTH(AH 0445 BK 0723)
	001079 FT		001079 FT
			7012/0000 LENGTH(AH 0723 BK 1079)
			INTER-AHD PRINCE ST
			0010/1079 (TWP)
FORT ST (BORO)	0010/1074		
			FORT ST
			0010/1065 (BORO)
HALTER AV (BORO)	0010/0810		
			BURD ST
			0010/0585 (BORO)
			MARTIN AV
			0010/0300 (BORO)
	000000 FT		000000 FT 2 0 21049 0 00 0025+09
			NC PRINCE ST
			KING ST
			(SR0011 SEG 0020/0000)
			INTER-BK PRINCE ST
			(BORO)
			MFC BEGIN = D
			0010/0000 LENGTH(AH 1079 BK 0000)

DIR: B TOTAL LEN: .788 MI. DIST: 08-2 SR: 4033
LEFT MUN: HOPEWELL T RIGHT MUN: HOPEWELL T

```
004160 FT                    004160 FT NEWVILLE RD
                             0020/2152 (SR0641 SEG 0070/0000)

                                       015 "DIA CIR PLASTIC
                             0020/1478 LEN=0030 INSTALLED UNKN
                                       PINE TREE LN
                             0020/1251 (PRDR)
                                       015 "DIA CIR PLASTIC
                             0020/1128 LEN=0035 INSTALLED 2001
                                       015"H 21"W ELLIP METAL
                             0020/0632 LEN=0030 INSTALLED UNKN
002008 FT                    002008 FT 2 0 21080 0 00 0020+00
                           S 0020/0000 LENGTH(AH 2152 BK 2008)



                                       018 "DIA CIRC CONCR
                             0010/0009 LEN=0037 INSTALLED UNKN
000000 FT                    000000 FT 2 0 21080 0 00 0000+00
                                  NC LOVERS LN
                                       SHIPPENSBURG RD
                                       (SR0696 SEG 0160/0000)
                                       MFC BEGIN = E
                           S 0010/0000 LENGTH(AH 2008 BK 0000)
```

DIR: B TOTAL LEN: .000 MI. DIST: 08-2 SR: 4031
LEFT MUN: NORTH MIDDLETON T RIGHT MUN: NORTH MIDDLETON T

000000 FT

000000 FT
7010/0000 LENGTH(AH 0100 BK 0000)

DIR: B TOTAL LEN: .067 MI. DIST: 08-2 SR: 4029
LEFT MUN: NORTH MIDDLETON T RIGHT MUN: NORTH MIDDLETON T

000356 FT

000000 FT

000000 FT

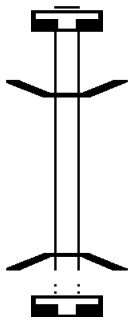

```
  000356 FT
  7014/0000 LENGTH(AH 0100 BK 0356)
* REF-AHD   LONGS GAP RD
  0010/0356 (T494)
  0010/0355 BMSEN 21/4029/0010/0000
  000000 FT 2 0 21072 0 00 0015+94
        NC LONGS GAP RD
* REF-BK    LONGS GAP RD
            (T494)
            CONDOGUINET
            BMSBG 21/4029/0010/0000
S 0010/0000 LENGTH(AH 0356 BK 0100)
  000000 FT
  7008/0000 LENGTH(AH 0100 BK 0000)
```

DIR: B TOTAL LEN: 4.948 MI. DIST: 08-2 SR: 4027
LEFT MUN: LOWER FRANKFORD T RIGHT MUN: LOWER FRANKFORD T

026127 FT

026127 FT ENOLA RD
0110/1904 (SR0944 SEG 0230/0000)

STONE CHURCH RD
(T491)

0110/0030

018 "DIA CIR PLASTIC
0110/0020 LEN=0025 INSTALLED UNKN
024223 FT 2 0 21033 0 00 0243+98
STONE CHURCH RD
(T491)
5 0110/0000 LENGTH(AH 1904 BK 3468)
018 "DIA CIR PLASTIC
0100/3385 LEN=0052 INSTALLED UNKN
018 "DIA CIR PLASTIC
0100/3020 LEN=0037 INSTALLED UNKN

018 "DIA CIR PLASTIC
0100/2200 LEN=0035 INSTALLED 2015
015 "DIA CIR PLASTIC
0100/1732 LEN=0030 INSTALLED UNKN
EASY RD
0100/1320 (T487)

024223 FT

2 0 21033 0 00 0208+13 020755 FT

020755 FT

MOUNT ZION RD
(T460)

0100/0000

5 0100/0000 LENGTH(AH 3468 BK 2385)

015 "DIA CIR PLASTIC
0090/1648 LEN=0034 INSTALLED UNKN
018 "DIA CIR PLASTIC
0090/1235 LEN=0037 INSTALLED UNKN

DIR: B TOTAL LEN: 4.948 MI. DIST: 08-2 SR: 4027
LEFT MUN: LOWER FRANKFORD T RIGHT MUN: LOWER FRANKFORD T

	018370 FT	018370 FT	2 0 21033 0 00 0184+28
		S 0090/0000	LENGTH(AH 2385 BK 2952)
			015 "DIA CIR PLASTIC
		0080/2240	LEN=0033 INSTALLED UNKN
			036 "DIA CIRC CONCR
		0080/1810	LEN=0042 INSTALLED UNKN
			015 "DIA CIR PLASTIC
		0080/1430	LEN=0035 INSTALLED UNKN
			015 "DIA CIR PLASTIC
		0080/1068	LEN=0029 INSTALLED UNKN
2 0 21033 0 00 0154+76	015418 FT	015418 FT	
CAMPGROUND RD			
(T461)	0080/0000	S 0080/0000	LENGTH(AH 2952 BK 2729)
			LOWER FRANKFORD
		0070/2669	NORTH MIDDLETON T
			024 "DIA CIRC METAL
		0070/1374	LEN=0043 INSTALLED UNKN
			015 "DIA CIR PLASTIC
		0070/0825	LEN=0030 INSTALLED UNKN
	012689 FT	012689 FT	2 0 21033 0 00 0127+47
			WILLOW GROVE RD
			(T427)
		S 0070/0000	LENGTH(AH 2729 BK 1687)
			015 "DIA CIR PLASTIC
		0060/1680	LEN=0050 INSTALLED UNKN
			024 "DIA CIRC CONCR
		0060/0515	LEN=0040 INSTALLED UNKN
			024 "DIA CIR PLASTIC
		0060/0224	LEN=0040 INSTALLED UNKN
	011002 FT	011002 FT	2 0 21033 0 00 0110+60
			UNION HALL RD
			(T485)
		S 0060/0000	LENGTH(AH 1687 BK 1659)
			018 "DIA CIR PLASTIC
		0050/1640	LEN=0050 INSTALLED 2015
			018 "DIA CIR PLASTIC
		0050/1340	LEN=0040 INSTALLED 2015
			018 "DIA CIR PLASTIC
		0050/1030	LEN=0040 INSTALLED 2015
		0050/0215	BMSEN 21/4027/0050/0000

DIR: B TOTAL LEN: 4.948 MI. DIST: 08-2 SR: 4027
LEFT MUN: NORTH MIDDLETON T RIGHT MUN: NORTH MIDDLETON T

009343 FT	009343 FT	2 0 21033 0 00 0093+80
		CONODOG.CRK.
		BMSBG 21/4027/0050/0000
	S 0050/0000	LENGTH(AH 1659 BK 1867)
		018 "DIA CIR PLASTIC
	0040/0447	LEN=0035 INSTALLED UNKN
007476 FT	007476 FT	2 0 21033 0 00 0074+99
	S 0040/0000	LENGTH(AH 1867 BK 2486)
		015 "DIA CIR PLASTIC
	0030/2188	LEN=0028 INSTALLED UNKN
		015 "DIA CIR PLASTIC
	0030/1770	LEN=0035 INSTALLED UNKN
		015"H 20"W ELLIP METAL
	0030/1585	LEN=0040 INSTALLED UNKN
		018 "DIA CIR PLASTIC
	0030/1584	LEN=0045 INSTALLED UNKN
		012 "DIA CIR PLASTIC
	0030/0703	LEN=0030 INSTALLED UNKN
004990 FT	004990 FT	2 0 21033 0 00 0049+63
	S 0030/0000	LENGTH(AH 2486 BK 2286)
	0020/1338	BMSEN 21/4027/0020/1206
		2 0 21033 0 00 0027+04
		PA TPK (I-76)
	0020/1206	BMSBG 21/4027/0020/1206
002704 FT	002704 FT	2 0 21033 0 00 0027+04
	S 0020/0000	LENGTH(AH 2286 BK 2704)
		015 "DIA CIR PLASTIC
	0010/2247	LEN=0024 INSTALLED UNKN
000000 FT	000000 FT	2 0 21033 0 00 0000+00
		NC MCCLURES GAP RD
		CARLISLE-NEWVILLE RD
		(SR0641 SEG 0440/0000)
		MFC BEGIN = D
	S 0010/0000	LENGTH(AH 2704 BK 0000)

DIR: B TOTAL LEN: 2.921 MI. DIST: 08-2 SR: 4025
LEFT MUN: LOWER FRANKFORD T RIGHT MUN: LOWER FRANKFORD T

ENOLA RD (SR0944 SEG 0150/1154)	015423 FT 0060/3113	015423 FT 0060/3113	ENOLA RD (SR0944 SEG 0150/1154)
		0060/2882	036 "DIA CIR PLASTIC LEN=0030 INSTALLED 2006
		0060/2119	024 "DIA CIR PLASTIC LEN=0036 INSTALLED 2006
		0060/1803	036 "DIA CIR PLASTIC LEN=0050 INSTALLED 2006
		0060/1172	018 "DIA CIR PLASTIC LEN=0032 INSTALLED 2006
		0060/0267	018 "DIA CIR PLASTIC LEN=0024 INSTALLED 2006
2 0 21004 0 03 0835+80 WILDWOOD RD (T449)	012310 FT 0060/0000	012310 FT S 0060/0000	LENGTH(AH 3113 BK 3359)
		0050/3047	018 "DIA CIR PLASTIC LEN=0030 INSTALLED 2006
		0050/2719	015 "DIA CIR PLASTIC LEN=0035 INSTALLED 2006
		0050/2552	WILDWOOD RD (T449)
		0050/1530	015 "DIA CIR PLASTIC LEN=0025 INSTALLED 2006
		0050/1017	015 "DIA CIR PLASTIC LEN=0025 INSTALLED 2006
		0050/0760	018 "DIA CIR PLASTIC LEN=0025 INSTALLED 2006
		0050/0046	018 "DIA CIR PLASTIC LEN=0035 INSTALLED 2006
	008951 FT	008951 FT S 0050/0000	2 0 21004 0 03 0802+21 LENGTH(AH 3359 BK 2400)
		0040/1945	018 "DIA CIR PLASTIC LEN=0030 INSTALLED 2006
		0040/1230	018 "DIA CIR PLASTIC LEN=0030 INSTALLED 2006

DIR: B TOTAL LEN: 2.921 MI. DIST: 08-2 SR: 4025
LEFT MUN: LOWER FRANKFORD T RIGHT MUN: LOWER FRANKFORD T

			015 "DIA CIR PLASTIC
		0040/0566	LEN=0032 INSTALLED 2006
	006551 FT	006551 FT	2 0 21004 0 03 0778+21
			WATERLOO RD
			(T453)
		0040/0000	LENGTH(AH 2400 BK 3373)
			012 "DIA CIRC METAL
		0030/3373	LEN=0035 INSTALLED 2006
			018 "DIA CIR PLASTIC
		0030/3010	LEN=0035 INSTALLED 2006
			018 "DIA CIR PLASTIC
		0030/2509	LEN=0031 INSTALLED 2006
			018 "DIA CIR PLASTIC
		0030/1939	LEN=0032 INSTALLED 2006
			018 "DIA CIR PLASTIC
		0030/0494	LEN=0030 INSTALLED 2006
	003178 FT	003178 FT	2 0 21004 0 03 0744+48
			RUN RD
			(T454)
		0030/0000	LENGTH(AH 3373 BK 1609)
BURGNERS RD (T457)	0020/0885		
	001569 FT	001569 FT	2 0 21004 0 02 0721+14
		0020/0000	LENGTH(AH 1609 BK 1569)
			012"H 20"W ELLIP METAL
		0010/1484	LEN=0043 INSTALLED 2006
			BURGNERS RD
		0010/1432	(T457)
BURGNERS RD (T457)	0010/1410		
		0010/0353	BMSEN 21/4025/0010/0073
			2 0 21004 0 02 0706+18
			CONODOGUINET
		0010/0073	BMSBG 21/4025/0010/0073
	000000 FT	000000 FT	2 0 21004 0 02 0705+45
			NC OLD MILL RD
			CREEK RD
			(T427)
		INTER-BK	OLD MILL RD
			(T405)
			MFC BEGIN = E
		0010/0000	LENGTH(AH 1569 BK 0000)

DIR: B TOTAL LEN: .000 MI. DIST: 08-2 SR: 4023
LEFT MUN: UPPER FRANKFORD T RIGHT MUN: UPPER FRANKFORD T

000000 FT
000000 FT

000000 FT
7020/0000 LENGTH(AH 3299 BK 1703)
000000 FT
7010/0000 LENGTH(AH 1703 BK 0000)

DIR: B TOTAL LEN: 3.325 MI. DIST: 08-2 SR: 4021
LEFT MUN: UPPER FRANKFORD T RIGHT MUN: UPPER FRANKFORD T

	017557 FT		017557 FT	
			INTER-AHD	ENOLA RD
				(SR0944 SEG 0110/0000)
ENOLA RD				BAUGHMAN DR
(SR0944 SEG 0110/0000)	0080/1655		0080/1655	(T425)
				VILLAGE LN
			0080/1110	(TWP)
				ALLEY
			0080/0864	(TWP)
				024 "DIA CIRC CONCR
			0080/0798	LEN=0008 INSTALLED 2006
	015902 FT		015902 FT	1 1 05749 0 00 0090+23
			S 0080/0000	LENGTH(AH 1655 BK 1526)
				015 "DIA CIRC CONCR
			0070/1477	LEN=0042 INSTALLED UNKN
				015 "DIA CIRC CONCR
			0070/1193	LEN=0035 INSTALLED UNKN
				OLD BARN LN
			0070/1016	(TWP)
WESTFIELD LN				
(TWP)	0070/0783			
				COUNTRY VIRE ESTATES DR
			0070/0434	(PRDR)
				015 "DIA CIRC CONCR
			0070/0233	LEN=0080 INSTALLED UNKN
	014376 FT	POI	014376 FT	1 1 05749 0 00 0076+62
				(APRA) COUNTRY VIEW EST

DIR: B TOTAL LEN: 3.325 MI. DIST: 08-2 SR: 4021
LEFT MUN: UPPER FRANKFORD T RIGHT MUN: UPPER FRANKFORD T

					COUNTRY VIEW ESTATES DR (PRDR)
			==	S 0070/0000	LENGTH(AH 1526 BK 2498)
			==	0060/2172	FLINTSTONE DR (T452)
					015 "DIA CIRC CONCR
				0060/2040	LEN=0008 INSTALLED 2006
					015 "DIA CIRC CONCR
				0060/1558	LEN=0056 INSTALLED UNKN
					015 "DIA CIRC CONCR
				0060/1167	LEN=0036 INSTALLED UNKN
					015 "DIA CIRC CONCR
				0060/0757	LEN=0040 INSTALLED UNKN
					DUSTY LN
			==	0060/0356	(TWP)
	011878 FT			011878 FT	1 1 05749 0 00 0051+39
					012 "DIA CIRC METAL
					LEN=0068 INSTALLED UNKN
				S 0060/0000	LENGTH(AH 2498 BK 2225)
					015 "DIA CIRC CONCR
				0050/1487	LEN=0042 INSTALLED UNKN
					015 "DIA CIRC CONCR
				0050/1194	LEN=0030 INSTALLED UNKN
KNOLL LN (TWP)	0050/0844	==			
					030 "DIA CIRC CONCR
				0050/0532	LEN=0060 INSTALLED UNKN
					015 "DIA CIRC CONCR
				0050/0128	LEN=0040 INSTALLED UNKN
	009653 FT			009653 FT	1 1 05749 0 00 0029+14
					FRYTOWN RD (T441)
			==	S 0050/0000	LENGTH(AH 2225 BK 2914)
FRYTOWN RD (T441)	0040/2910	==			
					018 "DIA CIR PLASTIC
				0040/2522	LEN=0030 INSTALLED UNKN
					012 "DIA CIRC CONCR
				0040/2508	LEN=0034 INSTALLED UNKN
					012 "DIA CIRC CONCR
				0040/2225	LEN=0040 INSTALLED UNKN
					012 "DIA CIRC CONCR
				0040/1973	LEN=0034 INSTALLED UNKN
					015 "DIA CIRC CONCR
				0040/1552	LEN=0054 INSTALLED UNKN
					PEARL LN
			==	0040/1500	(PRDR)
					015 "DIA CIRC CONCR
				0040/1017	LEN=0029 INSTALLED UNKN

DIR: B TOTAL LEN: 3.325 MI. DIST: 08-2 SR: 4021
LEFT MUN: UPPER FRANKFORD T RIGHT MUN: UPPER FRANKFORD T

BRICK CHURCH RD
(SR4019 SEG 0010/0000) 0040/0960

FRYTOWN RD
(T441) 0040/0545

006739 FT

005010 FT

002797 FT

2 0 21035 0 00 0000+00 000000 FT
NEWVILLE RD
(SR0641 SEG 0320/0000) 0010/0000

	024 "DIA CIRC CONCR
0040/0712	LEN=0038 INSTALLED UNKN
	POTATO RD
0040/0271	(T439)
0040/0229	BMSEN 21/4021/0040/0005
006739 FT	1 1 21035 0 00 0068+89
	CONODOGUINET
	BMSBG 21/4021/0040/0005
	UPPER FRANKFORD
	WEST PENNSBORO T
S 0040/0000	LENGTH(AH 2914 BK 1729)
	018 "DIA CIR PLASTIC
0030/1459	LEN=0060 INSTALLED 2006
	018 "DIA CIR PLASTIC
0030/1213	LEN=0050 INSTALLED UNKN
	CREEK RD
0030/0680	(T427)
	012 "DIA CIRC CONCR
0030/0269	LEN=0026 INSTALLED UNKN
005010 FT	2 0 21035 0 00 0051+60
S 0030/0000	LENGTH(AH 1729 BK 2213)
	015 "DIA CIR PLASTIC
0020/2068	LEN=0028 INSTALLED UNKN
0020/0163	BMSEN 21/4021/0020/0000
002797 FT	2 0 21035 0 00 0027+95
	PA TURNPIKE 1-76
	BMSBG 21/4021/0020/0000
S 0020/0000	LENGTH(AH 2213 BK 2797)
	NC BLOSERVILLE RD
	NEWVILLE RD
000000 FT	(SR0641 SEG 0320/0000)
	MFC BEGIN = D
S 0010/0000	LENGTH(AH 2797 BK 0000)

DIR: B TOTAL LEN: 3.041 MI. DIST: 08-2 SR: 4019
LEFT MUN: UPPER FRANKFORD T RIGHT MUN: UPPER FRANKFORD T

016059 FT

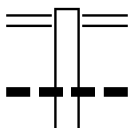

016059 FT ENOLA RD
0060/3538 (SR0944 SEG 0070/0000)

015 "DIA CIR PLASTIC
0060/2831 LEN=0040 INSTALLED UNKN

DIR: B TOTAL LEN: 3.041 MI. DIST: 08-2 SR: 4019
LEFT MUN: UPPER FRANKFORD T RIGHT MUN: UPPER FRANKFORD T

			0060/1762	015 "DIA CIR PLASTIC LEN=0040 INSTALLED UNKN
			0060/0983	015 "DIA CIR PLASTIC LEN=0040 INSTALLED UNKN
			0060/0053	015 "DIA CIR PLASTIC LEN=0040 INSTALLED UNKN
	012521 FT		012521 FT	2 0 21055 0 00 0066+90 ROCK RUN RD (T421)
			S 0060/0000	LENGTH(AH 3538 BK 2735)
			0050/1745	018 "DIA CIR PLASTIC LEN=0040 INSTALLED UNKN
			0050/0252	018 "DIA CIR PLASTIC LEN=0040 INSTALLED UNKN
	009786 FT		009786 FT	2 0 21055 0 00 0039+45 MOHAWK RD (T405)
			S 0050/0000	LENGTH(AH 2735 BK 3945)
MOHAWK RD (T405)	0040/3920			
			0040/3914	015 "DIA CIR PLASTIC LEN=0048 INSTALLED UNKN
			0040/3243	015 "DIA CIR PLASTIC LEN=0040 INSTALLED UNKN
			0040/2182	018 "DIA CIR PLASTIC LEN=0040 INSTALLED UNKN
			0040/1271	BOTTOM LN (PRDR)
			0040/0753	015 "DIA CIR PLASTIC LEN=0040 INSTALLED UNKN
LC TO/FROM PASTURE LN (CONN)	0040/0728			
PASTURE LN (PRDR)	0040/0669			
2 0 21055 0 00 0000+00	005841 FT		005841 FT	

DIR: B TOTAL LEN: 3.041 MI. DIST: 08-2 SR: 4019
LEFT MUN: UPPER FRANKFORD T RIGHT MUN: UPPER FRANKFORD T

CENTER RD			
(SR4008 SEG 0140/3572)	0040/0000	0040/0000	LENGTH(AH 3945 BK 1858)
			015 "DIA CIR PLASTIC
		0030/1843	LEN=0050 INSTALLED UNKN
			018 "DIA CIR PLASTIC
		0030/1514	LEN=0035 INSTALLED UNKN
			018 "DIA CIR PLASTIC
		0030/1124	LEN=0024 INSTALLED UNKN
			018 "DIA CIR PLASTIC
		0030/0766	LEN=0040 INSTALLED UNKN
			024 "DIA CIR PLASTIC
		0030/0155	LEN=0042 INSTALLED UNKN
	003983 FT	003983 FT	2 0 21036 0 01 0355+29
		0030/0000	LENGTH(AH 1858 BK 2083)
			018 "DIA CIR PLASTIC
		0020/2010	LEN=0040 INSTALLED UNKN
2 0 21036 0 01 0376+15	001900 FT	001900 FT	
BRIDGE RD			
(T429)	0020/0000	0020/0000	LENGTH(AH 2083 BK 1900)
			018 "DIA CIR PLASTIC
		0010/1896	LEN=0040 INSTALLED UNKN
			018 "DIA CIR PLASTIC
		0010/1760	LEN=0060 INSTALLED UNKN
			015 "DIA CIR PLASTIC
		0010/1594	LEN=0040 INSTALLED UNKN
			015 "DIA CIR PLASTIC
		0010/1216	LEN=0040 INSTALLED UNKN
			024 "DIA CIR PLASTIC
		0010/1113	LEN=0040 INSTALLED UNKN
		0010/0475	BMSEN 21/4019/0010/0463
			2 0 21036 0 01 0390+80
			T. CONODOGUI
		0010/0463	BMSBG 21/4019/0010/0463
			072"H 72"W CONC STRUCT
		0010/0460	LEN=0040 INSTALLED UNKN
POTATO RD			FRYTOWN RD
(T439)	0010/0155	0010/0155	(T441)
	000000 FT	000000 FT	2 0 21036 0 01 0395+43
			NC BRICK CHURCH RD
			BLOSERVILLE RD
			(SR4021 SEG 0040/0960)
			MFC BEGIN = E
		0010/0000	LENGTH(AH 1900 BK 0000)

DIR: B TOTAL LEN: .522 MI. DIST: 08-2 SR: 4017
LEFT MUN: SOUTHAMPTON T RIGHT MUN: SOUTHAMPTON T

002754 FT

002754 FT RIDGE RD
0010/2754 (SR4004 SEG 0060/0000)

000000 FT

000000 FT 2 0 21063 0 00 0027+60
NC KELSO RD
MUD LEVEL RD
(SR4002 SEG 0030/0000)
MFC BEGIN = E
S 0010/0000 LENGTH(AH 2754 BK 0000)

DIR: B TOTAL LEN: 2.092 MI. DIST: 08-2 SR: 4015
LEFT MUN: NORTH NEWTON T RIGHT MUN: NORTH NEWTON T

011046 FT

HIDDEN PINES DR
(TWP)

0040/3092

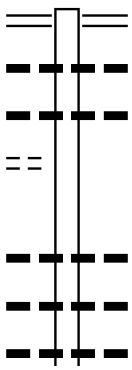

011046 FT STEELSTOWN RD
0040/3820 (SR4006 SEG 0080/0000)
015 "DIA CIR PLASTIC
0040/3765 LEN=0058 INSTALLED 2006
015 "DIA CIR PLASTIC
0040/3285 LEN=0032 INSTALLED 2006

015 "DIA CIR PLASTIC
0040/1982 LEN=0030 INSTALLED 2006
036 "DIA CIR PLASTIC
0040/1406 LEN=0044 INSTALLED 2006
015 "DIA CIR PLASTIC
0040/1060 LEN=0028 INSTALLED 2006

DIR: B TOTAL LEN: 2.092 MI. DIST: 08-2 SR: 4015
LEFT MUN: NORTH NEWTON T RIGHT MUN: NORTH NEWTON T

			015 "DIA CIR PLASTIC
		0040/0263	LEN=0036 INSTALLED 2006
	007226 FT	007226 FT	2 0 21054 0 00 0000+00
			GREEN SPRING RD
			(SR0641 SEG 0180/1450)
			NC WINDYHILL RD
		INTER-BK	GREEN SPRING RD
			(SR0641 SEG 0180/1450)
		S 0040/0000	LTH AH 003820 BK 000100
	007226 FT	007226 FT	
		7034/0000	LTH AH 000100 BK 002256
GREEN SPRING RD		INTER-AHD	GREEN SPRING RD
(SR0641 SEG 0180/0000)	0030/2256	0030/2256	(SR0641 SEG 0180/0000)
			048"H 56"W ELLIP METAL
		0030/2052	LEN=0045 INSTALLED 2006
			015 "DIA CIR PLASTIC
		0030/1797	LEN=0028 INSTALLED 2006
	004970 FT	004970 FT	2 0 21084 0 00 0049+96
		S 0030/0000	LENGTH(AH 2256 BK 2582)
			018 "DIA CIR PLASTIC
		0020/2272	LEN=0030 INSTALLED 2006
			018 "DIA CIR PLASTIC
		0020/1036	LEN=0025 INSTALLED 2006
	002388 FT	002388 FT	2 0 21084 0 00 0024+10
		S 0020/0000	LENGTH(AH 2582 BK 2388)
			018 "DIA CIR PLASTIC
		0010/1217	LEN=0025 INSTALLED 2006
	000000 FT	000000 FT	2 0 21084 0 00 0000+00
			NC BULLSHEAD RD
			SHIPPENSBURG RD
			(SR0533 SEG 0140/0000)
		INTER-BK	BULLSHEAD RD
			(T398)
			MFC BEGIN = E
		S 0010/0000	LENGTH(AH 2388 BK 0000)

DIR: B TOTAL LEN: .033 MI. DIST: 08-2 SR: 4014
LEFT MUN: SHIPPENSBURG B RIGHT MUN: SHIPPENSBURG B

	000173 FT		000173 FT
			INTER-AHD QUEEN ST
			(SR3001 SEG 0200/0000)
BRITTON RD			FORT ST
(SR3001 SEG 0200/0000)	0022/0173		0022/0173 (BORO)
	000000 FT		000000 FT 2 0 21049 0 00 0057+68
			NC QUEEN ST
			INTER-BK QUEEN ST
			(TWP)
			MFC BEGIN = D
			0022/0000 LENGTH(AH 0173 BK 0602)
	000000 FT		000000 FT
			7020/0000 LENGTH(AH 0602 BK 0898)
	000000 FT		000000 FT
			7010/0000 LENGTH(AH 0898 BK 0000)

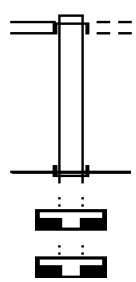

DIR: B TOTAL LEN: 3.627 MI. DIST: 08-2 SR: 4013
LEFT MUN: UPPER MIFFLIN T RIGHT MUN: UPPER MIFFLIN T

019153 FT

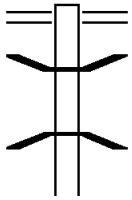

019153 FT BRANDY RUN RD
0070/1698 (SR4006 SEG 0060/0291)

0070/0926 BMSEN 21/4013/0070/0905
2 0 21040 0 00 0007+45
WHISKEY CR..
0070/0905 BMSBG 21/4013/0070/0905

DIR: B TOTAL LEN: 3.627 MI. DIST: 08-2 SR: 4013
LEFT MUN: UPPER MIFFLIN T RIGHT MUN: UPPER MIFFLIN T

2 0 21040 0 00 0016+98	017455 FT	017455 FT	
CREEKVIEW RD			
(T399)	0070/0000	0070/0000	LENGTH(AH 1698 BK 3270)
			013"H 17"W ELLIP METAL
		0060/2237	LEN=0036 INSTALLED UNKN
			015 "DIA CIRC METAL
		0060/2044	LEN=0031 INSTALLED UNKN
			013"H 17"W ELLIP METAL
		0060/1718	LEN=0030 INSTALLED UNKN
			013"H 17"W ELLIP METAL
		0060/1187	LEN=0030 INSTALLED UNKN
			018 "DIA CIRC METAL
		0060/0854	LEN=0031 INSTALLED UNKN
			030 "DIA CIRC METAL
		0060/0550	LEN=0033 INSTALLED UNKN
			015"H 21"W ELLIP METAL
		0060/0108	LEN=0038 INSTALLED UNKN
	014185 FT	014185 FT	2 0 21040 0 00 0049+73
			PA TPK (I-76)
			OP ID 21/7076/9902/0998
		0060/0000	LENGTH(AH 3270 BK 2395)
			018 "DIA CIRC METAL
		0050/2311	LEN=0042 INSTALLED UNKN
			036"H 54"W ELLIP METAL
		0050/1814	LEN=0031 INSTALLED UNKN
			013"H 17"W ELLIP METAL
		0050/1488	LEN=0030 INSTALLED UNKN
			018 "DIA CIRC METAL
		0050/0979	LEN=0026 INSTALLED UNKN
			015 "DIA CIRC METAL
		0050/0473	LEN=0035 INSTALLED UNKN
2 0 21040 0 00 0073+23	011790 FT	011790 FT	
SUBDIVISON RD			
(T397)	0050/0000	0050/0000	LENGTH(AH 2395 BK 2716)
		0040/2188	BMSEN 21/4013/0040/2167
			2 0 21040 0 00 0078+72
			WHISKEY RUN
		0040/2167	BMSBG 21/4013/0040/2167
			015 "DIA CIRC METAL
		0040/0998	LEN=0038 INSTALLED UNKN
			015 "DIA CIRC METAL
		0040/0278	LEN=0029 INSTALLED UNKN
			MEADOW LN
		0040/0035	(PRDR)
	009074 FT	009074 FT	2 0 21040 0 00 0100+39

DIR: B TOTAL LEN: 3.627 MI. DIST: 08-2 SR: 4013
LEFT MUN: UPPER MIFFLIN T RIGHT MUN: UPPER MIFFLIN T

			0040/0000 LENGTH(AH 2716 BK 2392)
		0030/1402	015 "DIA CIRC METAL LEN=0026 INSTALLED UNKN
		0030/1000	018 "DIA CIRC METAL LEN=0026 INSTALLED UNKN
	006682 FT	0030/0015	015 "DIA CIRC METAL LEN=0050 INSTALLED UNKN
		006682 FT	2 0 21040 0 00 0123+95 ROXBURY RD (SR0997 SEG 0190/0000)
			0030/0000 LENGTH(AH 2392 BK 3600)
		0020/3576	015 "DIA CIRC METAL LEN=0029 INSTALLED UNKN
		0020/2652	015 "DIA CIRC METAL LEN=0029 INSTALLED UNKN
	003082 FT	0020/0561	013"H 17"W ELLIP METAL LEN=0030 INSTALLED UNKN
		003082 FT	2 0 21040 0 00 0160+27 LAY RD (T391)
			0020/0000 LENGTH(AH 3600 BK 3082)
HILL DR (PRDR)	0010/3052		
		0010/2793	015"H 21"W ELLIP METAL LEN=0030 INSTALLED UNKN
		0010/2041	015 "DIA CIRC METAL LEN=0025 INSTALLED UNKN
	000000 FT		000000 FT 2 0 21040 0 00 0190+87 NC WHISKEY RUN RD
		INTER-BK	MOUNTAIN RD (SR4007 SEG 0150/3055) MFC BEGIN = E
MOUNTAIN RD (T383)	0010/0000		0010/0000 LENGTH(AH 3082 BK 0000)

DIR: B TOTAL LEN: .988 MI. DIST: 08-2 SR: 4012
LEFT MUN: LOWER MIFFLIN T RIGHT MUN: LOWER MIFFLIN T

	005217 FT	005217 FT	HUNTERS RD
			(TWP)
			ENOLA RD
		0020/2736	(SR0944 SEG 0030/0020)
			015 "DIA CIR PLASTIC
		0020/2655	LEN=0030 INSTALLED 2006
			015 "DIA CIR PLASTIC
		0020/2578	LEN=0040 INSTALLED 2006
			024 "DIA CIR PLASTIC
		0020/2414	LEN=0035 INSTALLED 2006
			024 "DIA CIR PLASTIC
		0020/1369	LEN=0040 INSTALLED 2006
			030 "DIA CIRC CONCR
		0020/0283	LEN=0040 INSTALLED 2006
	002481 FT	002481 FT	2 0 21082 0 00 0025+00
		S 0020/0000	LENGTH(AH 2736 BK 2481)
GYPSY RUN RD			
(TWP)	0010/2348		
			024 "DIA CIR PLASTIC
		0010/1890	LEN=0030 INSTALLED 2006
			018 "DIA CIR PLASTIC
		0010/0477	LEN=0042 INSTALLED 2006
			018 "DIA CIR PLASTIC
		0010/0100	LEN=0003 INSTALLED 2006
			018 "DIA CIR PLASTIC
		0010/0053	LEN=0028 INSTALLED 2006
	000000 FT	000000 FT	2 0 21082 0 00 0000+00
			NC MCCREA RD
			DOUBLING GAP RD
			(SR0233 SEG 0510/0140)
			MFC BEGIN = E
		S 0010/0000	LENGTH(AH 2481 BK 0000)

DIR: B TOTAL LEN: .917 MI. DIST: 08-2 SR: 4011
LEFT MUN: UPPER MIFFLIN T RIGHT MUN: UPPER MIFFLIN T

MOUNTAIN RD	004842 FT	004842 FT	MOUNTAIN RD
(SR4007 SEG 0140/0000)	0020/2513	0020/2513	(SR4007 SEG 0140/0000)
			018 "DIA CIR PLASTIC
		0020/0800	LEN=0040 INSTALLED UNKN
			018 "DIA CIR PLASTIC
		0020/0700	LEN=0040 INSTALLED UNKN
			024 "DIA CIRC METAL
		0020/0415	LEN=0036 INSTALLED UNKN
	002329 FT	002329 FT	2 0 21041 0 00 0026+18
		S 0020/0000	LENGTH(AH 2513 BK 2329)
		0010/1230	BMSEN 21/4011/0010/1217
			2 0 21041 0 00 0048+90
			BRANDY RUN
		0010/1217	BMSBG 21/4011/0010/1217
			020"H 27"W ELLIP METAL
		0010/0362	LEN=0035 INSTALLED UNKN
			019"H 23"W ELLIP CONC
		0010/0024	LEN=0046 INSTALLED UNKN
	000000 FT	000000 FT	2 0 21041 0 00 0048+90
			LAY RD
			(T391)
			018 "DIA CIR PLASTIC
			LEN=0030 INSTALLED UNKN
			NC BRANDY RUN RD
			ROXBURY RD
			(SR0997 SEG 0150/0000)
ROXBURY RD			MFC BEGIN = E
(SR0997 SEG 0150/0000)	0010/0000	S 0010/0000	LENGTH(AH 2329 BK 0000)

DIR: B TOTAL LEN: .000 MI. DIST: 08-2 SR: 4010
LEFT MUN: UPPER MIFFLIN T RIGHT MUN: UPPER MIFFLIN T

000000 FT		000000 FT	
		7090/0000	LENGTH(AH 2542 BK 2368)
000000 FT		000000 FT	
		7080/0000	LENGTH(AH 2368 BK 2242)
000000 FT		000000 FT	
		7070/0000	LENGTH(AH 2242 BK 2840)
000000 FT		000000 FT	
		7060/0000	LENGTH(AH 2840 BK 2685)
000000 FT		000000 FT	
		7050/0000	LENGTH(AH 2685 BK 2966)
000000 FT		000000 FT	
		7040/0000	LENGTH(AH 2966 BK 2344)
000000 FT		000000 FT	
		7030/0000	LENGTH(AH 2344 BK 1868)
000000 FT		000000 FT	
		7020/0000	LENGTH(AH 1868 BK 2693)
000000 FT		000000 FT	
		7010/0000	LENGTH(AH 2693 BK 0000)

DIR: B TOTAL LEN: .876 MI. DIST: 08-2 SR: 4009
LEFT MUN: UPPER MIFFLIN T RIGHT MUN: UPPER MIFFLIN T

004626 FT

004626 FT MOUNTAIN RD
0020/2267 (SR4007 SEG 0120/0000)

018 "DIA CIRC METAL
0020/0676 LEN=0037 INSTALLED UNKN

002359 FT

002359 FT 2 0 21071 0 00 0026+16
S 0020/0000 LENGTH(AH 2267 BK 2359)

018 "DIA CIRC METAL
0010/0388 LEN=0038 INSTALLED UNKN
014"H 24"W ELLIP METAL
0010/0096 LEN=0060 INSTALLED UNKN
NC ETTER RD
ENOLA RD

2 0 21071 0 00 0000+00 000000 FT
ENOLA RD
(SR0997 SEG 0120/0674) 0010/0000

000000 FT (SR0997 SEG 0120/0674)
MFC BEGIN = E
S 0010/0000 LENGTH(AH 2359 BK 0000)

DIR: B TOTAL LEN: 6.867 MI. DIST: 08-2 SR: 4008
LEFT MUN: UPPER FRANKFORD T RIGHT MUN: UPPER FRANKFORD T

036260 FT

032688 FT

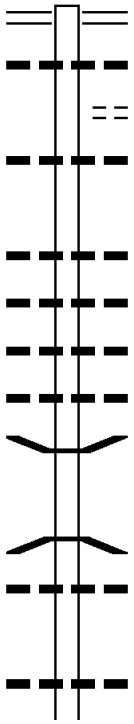

036260 FT BRICK CHURCH RD
0140/3572 (SR4019 SEG 0040/0000)
030 "DIA CIRC CONCR
0140/3424 LEN=0030 INSTALLED UNKN
DEERVIEW DR
0140/3092 (TWP)
012 "DIA CIRC METAL
0140/2836 LEN=0026 INSTALLED UNKN

024 "DIA CIRC METAL
0140/1733 LEN=0026 INSTALLED UNKN
024 "DIA CIRC METAL
0140/1211 LEN=0030 INSTALLED UNKN
015 "DIA CIRC METAL
0140/0970 LEN=0028 INSTALLED UNKN
015 "DIA CIRC METAL
0140/0641 LEN=0030 INSTALLED UNKN

0140/0019 BMSEN 21/4008/0140/0000
032688 FT 2 0 21036 0 01 0300+93
ROCK RUN
BMSBG 21/4008/0140/0000
S 0140/0000 LENGTH(AH 3572 BK 2228)
024 "DIA CIR PLASTIC
0130/1744 LEN=0024 INSTALLED UNKN

015 "DIA CIRC METAL
0130/0591 LEN=0026 INSTALLED UNKN
018 "DIA CIRC METAL

DIR: B TOTAL LEN: 6.867 MI. DIST: 08-2 SR: 4008
LEFT MUN: UPPER FRANKFORD T RIGHT MUN: UPPER FRANKFORD T

```
                                                  0130/0226 LEN=0026 INSTALLED UNKN
2 0 21036 0 01 0278+55 030460 FT                  030460 FT
HUNTERS RD
(T414)                 0130/0000                S 0130/0000 LENGTH(AH 2228 BK 3334)
                                                           018 "DIA CIRC METAL
                                                  0120/2982 LEN=0030 INSTALLED 2006
                                                           TURNPIKE COMM RD
                                                  0120/2735 (PRDR)
                                                  0120/2557 BMSEN 21/4008/0120/2418
                                                           0 0 00000 0 00 0000+00
                                                           TPI-76
                                                  0120/2418 BMSBG 21/4008/0120/2418
                                                           TURNPIKE COMM RD
                                                  0120/2277 (PRDR)

                                                           BLUE ROCK RD
                                                  0120/1084 (T409)
                                                           024 "DIA CIRC CONCR
                                                  0120/1044 LEN=0030 INSTALLED UNKN
                                                           015 "DIA CIR PLASTIC
                                                  0120/0781 LEN=0026 INSTALLED UNKN

                                                           012 "DIA CIRC METAL
                                                  0120/0058 LEN=0042 INSTALLED UNKN
                       027126 FT                  027126 FT 2 0 21036 0 01 0245+21
                                                S 0120/0000 LENGTH(AH 3334 BK 2036)
                                                           036 "DIA CIRC CONCR
                                                  0110/1682 LEN=0042 INSTALLED UNKN


                                                           018 "DIA CIR PLASTIC
                                                  0110/0269 LEN=0036 INSTALLED UNKN
                       025090 FT                  025090 FT 2 0 21036 0 01 0224+85
                                                S 0110/0000 LENGTH(AH 2036 BK 2296)
                                                           030 "DIA CIRC METAL
                                                  0100/1802 LEN=0036 INSTALLED UNKN
                                                           021"H 27"W ELLIP METAL
                                                  0100/1465 LEN=0040 INSTALLED UNKN

                                                           024 "DIA CIRC METAL
                                                  0100/0729 LEN=0026 INSTALLED UNKN
                                                           UPPER FRANKFORD
                                                  0100/0450 LOWER MIFFLIN T
                                                           013"H 17"W ELLIP METAL
                                                  0100/0312 LEN=0030 INSTALLED UNKN
                                                           018 "DIA CIRC METAL
                                                  0100/0092 LEN=0026 INSTALLED UNKN
2 0 21036 0 01 0201+89 022794 FT                  022794 FT
```

DIR: B TOTAL LEN: 6.867 MI. DIST: 08-2 SR: 4008
LEFT MUN: LOWER MIFFLIN T RIGHT MUN: LOWER MIFFLIN T

MOON LN (T410)	0100/0000	0100/0000	LENGTH(AH 2296 BK 3049)
			MOBILE HOME PARK
		0090/2866	(PRDR)
			013"H 17"W ELLIP METAL
		0090/2569	LEN=0028 INSTALLED UNKN
			(APRA) CONODIGUINET MOB
			CONODIGUINET MHP DR
		0090/2310	(PRDR)
			036 "DIA CIRC CONCR
		0090/1985	LEN=0036 INSTALLED UNKN
			018 "DIA CIRC METAL
		0090/1112	LEN=0028 INSTALLED UNKN
			012 "DIA CAST IRON
		0080/2618	LEN=0045 INSTALLED UNKN
	019745 FT	019745 FT	2 0 21036 0 01 0171+40
			DOUBLING GAP RD
			(SR0233 SEG 0390/0807)
		0090/0000	LENGTH(AH 3049 BK 2596)
			015 "DIA CAST IRON
		0080/1536	LEN=0028 INSTALLED UNKN
			018 "DIA CIR PLASTIC
		0080/0765	LEN=0050 INSTALLED UNKN
			020 "DIA CIR PLASTIC
		0080/0689	LEN=0026 INSTALLED UNKN
			CREEKVIEW RD
		0080/0271	(T399)
			018 "DIA CIR PLASTIC
		0080/0078	LEN=0040 INSTALLED UNKN
	017149 FT	017149 FT	1 1 01406 0 00 0000+00
		0080/0000	LENGTH(AH 2596 BK 2259)
			018 "DIA CIR PLASTIC
		0070/1990	LEN=0040 INSTALLED UNKN
			024 "DIA CIRC METAL
		0070/1517	LEN=0028 INSTALLED UNKN
			PA TPK (I-76)
		0070/1356	OP ID 21/7076/9902/1229
MOHAWK RD (T405)	0070/1232		
			036 "DIA CIR PLASTIC
		0070/0961	LEN=0035 INSTALLED UNKN
			030 "DIA CIR PLASTIC
		0070/0534	LEN=0040 INSTALLED UNKN
		0070/0070	BMSEN 21/4008/0070/0000

DIR: B TOTAL LEN: 6.867 MI. DIST: 08-2 SR: 4008
LEFT MUN: LOWER MIFFLIN T RIGHT MUN: LOWER MIFFLIN T

	014890 FT	014890 FT	2 0 21036 0 00 0149+22
			D. GAP CK.
			BMSBG 21/4008/0070/0000
		S 0070/0000	LENGTH(AH 2259 BK 2539)
			018 "DIA CIR PLASTIC
		0060/1750	LEN=0040 INSTALLED UNKN
			018 "DIA CIR PLASTIC
		0060/1355	LEN=0040 INSTALLED UNKN
			ASPER RD
		0060/1263	(T380)
			018 "DIA CIR PLASTIC
		0060/0197	LEN=0036 INSTALLED UNKN
2 0 21036 0 00 0123+90	012351 FT	012351 FT	
SHED RD			
(T412)	0060/0000	S 0060/0000	LENGTH(AH 2539 BK 1925)
			015 "DIA CIRC CONCR
		0050/1475	LEN=0028 INSTALLED UNKN
			018 "DIA CIR PLASTIC
		0050/1235	LEN=0040 INSTALLED UNKN
			024 "DIA CIR PLASTIC
		0050/0858	LEN=0040 INSTALLED UNKN
2 0 21036 0 00 0104+65	010426 FT	010426 FT	
MCDERMOND RD			
(T411)	0050/0000	S 0050/0000	LENGTH(AH 1925 BK 2222)
			018 "DIA CIR PLASTIC
		0040/2148	LEN=0040 INSTALLED UNKN
		0040/1868	BMSEN 21/4008/0040/1819
			2 0 21036 0 00 0100+62
			CENTER CK.
		0040/1836	BMSBG 21/4008/0040/1819
			018 "DIA CIR PLASTIC
		0040/0804	LEN=0040 INSTALLED UNKN
			018 "DIA CIR PLASTIC
		0040/0634	LEN=0028 INSTALLED UNKN
	008204 FT	008204 FT	2 0 21036 0 00 0082+43
			NC CENTER RD
			CONIFER RD
			(T397)
		S 0040/0000	LENGTH(AH 2222 BK 2200)
		0030/2172	BMSEN 21/4008/0030/2148

DIR: B TOTAL LEN: 6.867 MI. DIST: 08-2 SR: 4008
LEFT MUN: LOWER MIFFLIN T RIGHT MUN: LOWER MIFFLIN T

		2 0 21036 0 00 0081+73
		P3
		BACK CREEK
	0030/2148	BMSBG 21/4008/0030/2148
		018 "DIA CIR PLASTIC
	0030/1517	LEN=0040 INSTALLED UNKN
		018 "DIA CIR PLASTIC
	0030/1194	LEN=0040 INSTALLED UNKN
006004 FT	006004 FT	2 0 21036 0 00 0060+25
		WEIST RD
		(T401)
	S 0030/0000	LENGTH(AH 2200 BK 2967)
		018 "DIA CIR PLASTIC
	0020/2078	LEN=0030 INSTALLED UNKN
		015 "DIA CIRC METAL
	0020/0565	LEN=0028 INSTALLED UNKN
003037 FT	003037 FT	2 0 21036 0 00 0030+37
	S 0020/0000	LENGTH(AH 2967 BK 3037)
		018 "DIA CIR PLASTIC
	0010/3005	LEN=0040 INSTALLED UNKN
		015"H 21"W ELLIP METAL
	0010/2038	LEN=0028 INSTALLED UNKN
		018 "DIA CIRC METAL
	0010/0842	LEN=0028 INSTALLED UNKN
		015 "DIA CIRC METAL
	0010/0744	LEN=0028 INSTALLED UNKN
		013"H 17"W ELLIP METAL
	0010/0351	LEN=0028 INSTALLED UNKN
		018 "DIA CIRC METAL
	0010/0026	LEN=0028 INSTALLED 2007
000000 FT	000000 FT	2 0 21036 0 00 0000+00
	NC MEADOWS RD	
		ROXBURY RD
		(SR0997 SEG 0240/0000)
	INTER-BK	MEADOWS RD
		(T418)
		MFC BEGIN = E
	S 0010/0000	LENGTH(AH 3037 BK 0000)

DIR: B TOTAL LEN: 7.554 MI. DIST: 08-2 SR: 4007
LEFT MUN: UPPER MIFFLIN T RIGHT MUN: UPPER MIFFLIN T

	039883 FT		039883 FT
MOUNTAIN RD			INTER-AHD WHISKEY RUN RD
(T383)	0150/3055		0150/3055 (SR4013 SEG 0010/0000)
			015 "DIA CIR PLASTIC
			0150/3030 LEN=0045 INSTALLED UNKN
			018 "DIA CIR PLASTIC
			0150/2140 LEN=0034 INSTALLED UNKN
WOODS RD			
(T392)	0150/1964		
WHISLER LN			BRANDT LN
(PRDR)	0150/1180		0150/1180 (PRDR)
			018 "DIA CIR PLASTIC
			0150/0286 LEN=0029 INSTALLED UNKN
	036828 FT		036828 FT 2 0 21071 0 00 0136+17
			S 0150/0000 LENGTH(AH 3055 BK 2747)
			DREXLER LN
			0140/2049 (PRDR)
			024 "DIA CIR PLASTIC
			0140/1043 LEN=0036 INSTALLED 1997
			024 "DIA CIR PLASTIC
			0140/0394 LEN=0040 INSTALLED UNKN
			TRIB TO 3 SQUARE HOLLOW
			STRUCTURE LENGTH 10 FT
			0140/0094 BMSID 21/4007/0140/0070
	034081 FT		034081 FT 2 0 21071 0 00 0107+53
			BRANDY RUN RD
			(SR4011 SEG 0020/2513)
			S 0140/0000 LENGTH(AH 2747 BK 2814)
			024 "DIA CIR PLASTIC

DIR: B TOTAL LEN: 7.554 MI. DIST: 08-2 SR: 4007
LEFT MUN: UPPER MIFFLIN T RIGHT MUN: UPPER MIFFLIN T

	0130/2492	LEN=0041 INSTALLED 1997
		024 "DIA CIR PLASTIC
	0130/2043	LEN=0033 INSTALLED UNKN
		OAK BEND RD
	0130/1695	(T390)
		060 "DIA CIR PLASTIC
	0130/1419	LEN=0040 INSTALLED UNKN
		018 "DIA CIR PLASTIC
	0130/0012	LEN=0030 INSTALLED UNKN
031267 FT	031267 FT	2 0 21071 0 00 0080+36
	S 0130/0000	LENGTH(AH 2814 BK 3244)
		018 "DIA CIR PLASTIC
	0120/3116	LEN=0031 INSTALLED UNKN
	0120/1622	BMSEN 21/4007/0120/1633
		2 0 21071 0 00 0061+06
		T 3 SQ HOLLOW
	0120/1610	BMSBG 21/4007/0120/1633
	0120/1327	BMSEN 21/4007/0120/1310
		2 0 21071 0 00 0047+92
		3 SQ HOL RUN
	0120/1310	BMSBG 21/4007/0120/1310
028023 FT	028023 FT	2 0 21071 0 00 0047+92
		ETTER RD
		(SR4009 SEG 0020/2267)
	S 0120/0000	LENGTH(AH 3244 BK 3064)
		015 "DIA CIR PLASTIC
	0110/3026	LEN=0030 INSTALLED UNKN
		018 "DIA CIR PLASTIC
	0110/2542	LEN=0030 INSTALLED UNKN
		024 "DIA CIR PLASTIC
	0110/1998	LEN=0031 INSTALLED 1997
		030 "DIA CIR PLASTIC
	0110/1656	LEN=0042 INSTALLED UNKN
		030 "DIA CIR PLASTIC
	0110/0123	LEN=0036 INSTALLED UNKN
024959 FT	024959 FT	2 0 21042 0 00 0248+75
	S 0110/0000	LENGTH(AH 3064 BK 3362)

DIR: B TOTAL LEN: 7.554 MI. DIST: 08-2 SR: 4007
LEFT MUN: UPPER MIFFLIN T RIGHT MUN: UPPER MIFFLIN T

			048 "DIA CIR PLASTIC
		0100/2174	LEN=0030 INSTALLED UNKN
SWARTZ RD (T500) CHESTNUT RD (T367)	0100/1660		
			018 "DIA CIR PLASTIC
		0100/1247	LEN=0041 INSTALLED UNKN
	021597 FT	021597 FT	2 0 21042 0 00 0216+02
			018 "DIA CIR PLASTIC
TABOR RD (T580)	0100/0000	S 0100/0000	LEN=0048 INSTALLED UNKN LENGTH(AH 3362 BK 2121)
	019476 FT	019476 FT	2 0 21042 0 00 0194+56
		S 0090/0000	LENGTH(AH 2121 BK 2292)
			015 "DIA CIR PLASTIC
		0080/1825	LEN=0031 INSTALLED UNKN
			018 "DIA CIR PLASTIC
		0080/0714	LEN=0032 INSTALLED UNKN
	017184 FT	017184 FT	2 0 21042 0 00 0171+64
			015 "DIA CIRC CONCR
			LEN=0033 INSTALLED UNKN
			ROXBURY RD
			(SR0997 SEG 0100/2458)
		S 0080/0000	LENGTH(AH 2292 BK 2169)
			015 "DIA CIRC CONCR
		0070/2131	LEN=0049 INSTALLED UNKN
			018 "DIA CIR PLASTIC
		0070/0918	LEN=0031 INSTALLED UNKN
HARMON RD (T379)	0070/0106		
		0070/0075	BMSEN 21/4007/0070/0037
			2 0 21042 0 00 0150+21

DIR: B TOTAL LEN: 7.554 MI. DIST: 08-2 SR: 4007
LEFT MUN: UPPER MIFFLIN T RIGHT MUN: UPPER MIFFLIN T

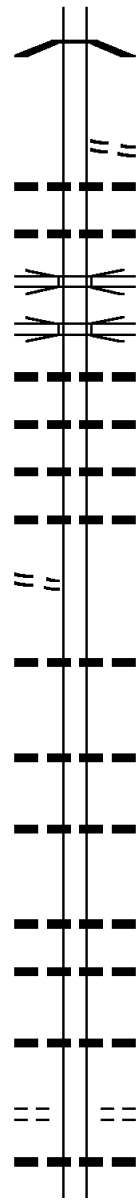

		3 SQ. HOL.
	0070/0037	BMSBG 21/4007/0070/0037
015015 FT	015015 FT	2 0 21042 0 00 0149+84
		EBERLY RD
		(T379)
	0070/0000	LENGTH(AH 2169 BK 2602)
		024 "DIA CIR PLASTIC
	0060/2369	LEN=0052 INSTALLED UNKN
		015"H 30"W ELLIP CONC
	0060/1958	LEN=0030 INSTALLED UNKN
		PA TPK (I-76)
	0060/1880	OP ID 21/7076/9902/0625
		PA TPK (I-76)
	0060/1836	OP ID 21/7076/9902/0625
		024 "DIA CIR PLASTIC
	0060/1682	LEN=0038 INSTALLED UNKN
		018 "DIA CIR PLASTIC
	0060/1140	LEN=0036 INSTALLED UNKN
		018 "DIA CIR PLASTIC
	0060/0703	LEN=0040 INSTALLED UNKN
		018 "DIA CIRC CONCR
	0060/0186	LEN=0030 INSTALLED UNKN
2 0 21042 0 00 0123+49 012413 FT	012413 FT	
ZION RD		
(T377) 0060/0000	0060/0000	LENGTH(AH 2602 BK 2410)
		024 "DIA CIRC CONCR
	0050/1780	LEN=0034 INSTALLED UNKN
		018 "DIA CIRC CONCR
	0050/0818	LEN=0029 INSTALLED UNKN
		030 "DIA CIRC METAL
	0050/0081	LEN=0036 INSTALLED UNKN
010003 FT	010003 FT	2 0 21042 0 00 0099+39
	0050/0000	LENGTH(AH 2410 BK 1503)
		018 "DIA CIRC METAL
	0040/1285	LEN=0030 INSTALLED UNKN
		018 "DIA CIRC CONCR
	0040/0771	LEN=0030 INSTALLED UNKN
		030 "DIA CIR PLASTIC
	0040/0058	LEN=0045 INSTALLED UNKN
2 0 21042 0 00 0084+59 008500 FT	008500 FT	PARK HILL RD
LESHER RD		(T365)
(T369) 0040/0000	0040/0000	LENGTH(AH 1503 BK 2957)
		018 "DIA CIR PLASTIC
	0030/2817	LEN=0030 INSTALLED UNKN

DIR: B TOTAL LEN: 7.554 MI. DIST: 08-2 SR: 4007
LEFT MUN: UPPER MIFFLIN T RIGHT MUN: UPPER MIFFLIN T

```
                                                  018 "DIA CIR PLASTIC
                                0030/1857         LEN=0030 INSTALLED UNKN
                                                  GAMELAND RD
                                0030/1308         (T375)
                                                  LC TO GAMELAND RD
                                0030/1200         (CONN)
                                                  048 "DIA CIRC CONCR
                                0030/1054         LEN=0048 INSTALLED 1997
                                0030/0621         BMSEN 21/4007/0030/0568
                                                  0 0 00000 0 00 0000+00
                                                  3SQ.HOL.
                                0030/0568         BMSBG 21/4007/0030/0568
005543 FT                       005543 FT         2 0 21042 0 00 0055+02
                              S 0030/0000         LENGTH(AH 2957 BK 3083)
                                                  018 "DIA CIR PLASTIC
                                0020/2855         LEN=0056 INSTALLED UNKN


                                                  018 "DIA CIR PLASTIC
                                0020/0524         LEN=0045 INSTALLED UNKN
002460 FT                       002460 FT         2 0 21042 0 00 0024+92
                              S 0020/0000         LENGTH(AH 3083 BK 2460)

                                0010/1423         BMSEN 21/4007/0010/1302
                                                  UPPER MIFFLIN
                                0010/1345         NORTH NEWTON T
                                                  2 0 21042 0 00 0000+00
                                                  CONDOGUINET
                                0010/1287         BMSBG 21/4007/0010/1302
                                                  OAKVILLE RD
                                0010/1240         (T386)
                                                  018 "DIA CIR PLASTIC
                                0010/1170         LEN=0036 INSTALLED UNKN
                                                  015 "DIA CIR PLASTIC
                                0010/0934         LEN=0036 INSTALLED UNKN
                                                  036 "DIA CIR PLASTIC
                                0010/0622         LEN=0046 INSTALLED UNKN
000000 FT                       000000 FT         2 0 21042 0 00 0000+00
                                     NC MOUNTAIN RD
                                                  GREENSPRING RD
                                                  (SR0641 SEG 0120/1660)
                                                  MFC BEGIN = E
                              S 0010/0000         LENGTH(AH 2460 BK 0000)
```

DIR: B TOTAL LEN: 5.584 MI. DIST: 08-2 SR: 4006
LEFT MUN: NEWVILLE B RIGHT MUN: NEWVILLE B

029482 FT

029482 FT
INTER-AHD GREEN ST
(BORO)
HIGH ST
0110/3317 (SR0233 SEG 0360/0826)
018 "DIA CIRC CONCR
0110/3279 LEN=0015 INSTALLED UNKN

SWOPE ST

DIR: B TOTAL LEN: 5.584 MI. DIST: 08-2 SR: 4006
LEFT MUN: NEWVILLE B RIGHT MUN: NEWVILLE B

(BORO)				
	0110/3125			
			0110/2990	NEWVILLE NORTH NEWTON T WEST ST
			0110/2900	(TWP)
			0110/2724	NEWVILLE E.S. DR (PRDR)
			0110/2200	NEWVILLE E.S. DR (PRDR)
			0110/1548	013"H 17"W ELLIP METAL LEN=0036 INSTALLED UNKN
			0110/0494	018 "DIA CIR PLASTIC LEN=0030 INSTALLED UNKN
			0110/0038	013"H 17"W ELLIP METAL LEN=0047 INSTALLED UNKN
	026165 FT		026165 FT	2 0 21003 0 00 0262+98
				KOUGH RD (T357)
			0110/0000	LENGTH(AH 3317 BK 3344)
			0100/3107	018 "DIA CIR PLASTIC LEN=0040 INSTALLED UNKN
			0100/2733	018 "DIA CIRC METAL LEN=0046 INSTALLED UNKN
			0100/1695	T.CONDGUINET STRUCTURE LENGTH 11 FT BMSID 21/4006/0100/1695
			0100/1686	018 "DIA CIRC CONCR LEN=0050 INSTALLED UNKN
			0100/1666	018 "DIA CIRC CONCR LEN=0050 INSTALLED UNKN
			0100/1517	PENNDOT STOCKYARD (GOVT)
			0100/0651	018 "DIA CIR PLASTIC LEN=0044 INSTALLED UNKN
			0100/0004	024 "DIA CIR PLASTIC LEN=0054 INSTALLED UNKN
	022821 FT		022821 FT	2 0 21003 0 00 0230+00
			0100/0000	LENGTH(AH 3344 BK 2760)
			0090/1736	018 "DIA CIR PLASTIC LEN=0045 INSTALLED UNKN

DIR: B TOTAL LEN: 5.584 MI. DIST: 08-2 SR: 4006
LEFT MUN: NORTH NEWTON T RIGHT MUN: NORTH NEWTON T

			018 "DIA CIR PLASTIC
		0090/0614	LEN=0030 INSTALLED UNKN
			015 "DIA CIR PLASTIC
		0090/0010	LEN=0033 INSTALLED UNKN
	020061 FT	020061 FT	2 0 21003 0 00 0202+01
			STAMY RD
			(T400)
		S 0090/0000	LENGTH(AH 2760 BK 2641)
WILDWOOD LN (T402)	0080/2374		
			015 "DIA CIR PLASTIC
		0080/2239	LEN=0040 INSTALLED UNKN
			018 "DIA CIR PLASTIC
		0080/1068	LEN=0035 INSTALLED UNKN
	017420 FT	017420 FT	2 0 21003 0 00 0175+60
			WINDYHILL RD
			(SR4015 SEG 0040/3820)
		S 0080/0000	LENGTH(AH 2641 BK 3884)
			024 "DIA CIR PLASTIC
		0070/3240	LEN=0040 INSTALLED UNKN
			036 "DIA CIRC CONCR
		0070/2920	LEN=0090 INSTALLED UNKN
			024 "DIA CIR PLASTIC
		0070/2196	LEN=0020 INSTALLED 1997
			024 "DIA CIR PLASTIC
		0070/1929	LEN=0054 INSTALLED UNKN
			018 "DIA CIR PLASTIC
		0070/1695	LEN=0047 INSTALLED UNKN
			018 "DIA CIR PLASTIC
		0070/1430	LEN=0044 INSTALLED UNKN
FISH & GAME RD (T644)	0070/1124		
			018 "DIA CIR PLASTIC
		0070/0832	LEN=0030 INSTALLED UNKN
			BULLS HEAD RD
		0070/0358	(T398)
			022"H 36"W ELLIP METAL
		0070/0059	LEN=0038 INSTALLED UNKN
	013536 FT	013536 FT	2 0 21003 0 00 0137+22
			NC STEELSTOWN RD
		S 0070/0000	LENGTH(AH 3884 BK 1016)
			024 "DIA CIRC METAL

DIR: B TOTAL LEN: 5.584 MI. DIST: 08-2 SR: 4006
LEFT MUN: NORTH NEWTON T RIGHT MUN: NORTH NEWTON T

```
                                                  0060/0828 LEN=0080 INSTALLED UNKN
                                                  0060/0668 BMSEN 21/4006/0060/0413
                                                            2 0 21003 0 00 0131+19
                                                            CONQUINET
                                                  0060/0413 BMSBG 21/4006/0060/0413
WHISKEY RUN RD                                              NORTH NEWTON
(SR4013 SEG 0070/1698)   0060/0291                0060/0291 UPPER MIFFLIN T
                                                            018 "DIA CIRC METAL
                                                  0060/0229 LEN=0100 INSTALLED UNKN
                         012520 FT                012520 FT 2 0 21003 0 00 0127+06
                                                5 0060/0000 LENGTH(AH 1016 BK 2800)
                                                            018 "DIA CIR PLASTIC
                                                  0050/2452 LEN=0040 INSTALLED UNKN
                                                            018 "DIA CIR PLASTIC
                                                  0050/2201 LEN=0040 INSTALLED UNKN

                                                            018 "DIA CIR PLASTIC
                                                  0050/1426 LEN=0040 INSTALLED UNKN
                                                            018 "DIA CIR PLASTIC
                                                  0050/1423 LEN=0040 INSTALLED UNKN
                                                            CREEK LN
                                                  0050/1346 (PRDR)
                                                            030 "DIA CIR PLASTIC
                                                  0050/1323 LEN=0040 INSTALLED UNKN

                                                            036 "DIA CIR PLASTIC
                                                  0050/0704 LEN=0040 INSTALLED UNKN

                                                            024 "DIA CIR PLASTIC
                                                  0050/0094 LEN=0040 INSTALLED UNKN
                                                            024 "DIA CIR PLASTIC
                                                  0050/0091 LEN=0040 INSTALLED UNKN
                         009720 FT                009720 FT 2 0 21003 0 00 0097+44
                                                5 0050/0000 LENGTH(AH 2800 BK 2072)

THOR LN
(PRDR)                    0040/1419

                                                            018 "DIA CIR PLASTIC
                                                  0040/1301 LEN=0040 INSTALLED UNKN
                                                            018 "DIA CIR PLASTIC
                                                  0040/0995 LEN=0040 INSTALLED UNKN
                                                            030 "DIA CIR PLASTIC
                                                  0040/0657 LEN=0040 INSTALLED UNKN
                                                            015"H 21"W ELLIP METAL
                                                  0040/0143 LEN=0035 INSTALLED UNKN
                                                            030 "DIA CIR PLASTIC
                                                  0040/0018 LEN=0040 INSTALLED UNKN
                         007648 FT                007648 FT 2 0 21003 0 00 0076+72
                                                            GAME LAND RD
                                                            (T375)
```

DIR: B TOTAL LEN: 5.584 MI. DIST: 08-2 SR: 4006
LEFT MUN: UPPER MIFFLIN T RIGHT MUN: UPPER MIFFLIN T

```
                                                  5 0040/0000 LENGTH(AH 2072 BK 2688)
                                                              030 "DIA CIR PLASTIC
                                                    0030/2671 LEN=0040 INSTALLED UNKN

                                                              018 "DIA CIRC METAL
                                                    0030/1128 LEN=0035 INSTALLED UNKN
                                                              018 "DIA CIR PLASTIC
                                                    0030/1127 LEN=0040 INSTALLED UNKN
                                                                   PA TPK (I-76)
                                                    0030/1041 OP ID 21/7076/9902/0894

                                                              015 "DIA CIR PLASTIC
                                                    0030/0107 LEN=0036 INSTALLED UNKN
                        004960 FT                   004960 FT 2 0 21003 0 00 0049+49
                                                  5 0030/0000 LENGTH(AH 2688 BK 2493)

CHURCH RD
(T369)                   0020/1516

                                                              018 "DIA CIR PLASTIC
                                                    0020/1021 LEN=0040 INSTALLED UNKN

                                                              024 "DIA CIR PLASTIC
                                                    0020/0328 LEN=0040 INSTALLED UNKN
                                                              018 "DIA CIR PLASTIC
                                                    0020/0015 LEN=0035 INSTALLED UNKN
                        002467 FT                   002467 FT 2 0 21003 0 00 0024+56
                                                  5 0020/0000 LENGTH(AH 2493 BK 2467)

                                                              024 "DIA CIR PLASTIC
                                                    0010/1823 LEN=0034 INSTALLED UNKN
                                                    0010/1294 BMSEN 21/4006/0010/1281
                                                              2 0 21003 0 00 0012+81
                                                              BRANDY RUN
                                                    0010/1281 BMSBG 21/4006/0010/1281

                                                              HEBERLIG RD
                                                    0010/0071 (T365)
                        000000 FT                   000000 FT 2 0 21003 0 00 0000+00
                                                         NC BRANDY RUN RD
                                                    INTER-BK  ENOLA RD
                                                              (SR0997 SEG 0170/0000)
ENOLA RD                                                      MFC BEGIN = E
(SR0997 SEG 0170/0000)   0010/0000                  5 0010/0000 LENGTH(AH 2467 BK 0000)
```

DIR: B TOTAL LEN: 2.135 MI. DIST: 08-2 SR: 4005
LEFT MUN: HOPEWELL T RIGHT MUN: HOPEWELL T

```
011272 FT                    011272 FT
                             INTER-AHD  THREE SQUARE HOLLOW RD
                                        (T371)
                                        ENOLA RD
                             0040/2607  (SR0997 SEG 0070/0000)

                                        018 "DIA CIR PLASTIC
                             0040/1880  LEN=0040 INSTALLED 2003
                                        018 "DIA CIR PLASTIC
                             0040/1435  LEN=0040 INSTALLED 2003
                                        018 "DIA CIR PLASTIC
                             0040/1022  LEN=0040 INSTALLED 2003
                                        BEAR HOLLOW RD
                             0040/0764  (T365)
                                        018 "DIA CIR PLASTIC
                             0040/0706  LEN=0045 INSTALLED 2003

                                        072"H 68"W CONC STRUCT
                             0040/0020  LEN=0024 INSTALLED UNKN
                             0040/0017  BMSEN 21/4005/0040/0000
008665 FT                    008665 FT  2 0 21043 0 00 0086+69
                                        PEBBLES RUN
                                        BMSBG 21/4005/0040/0000
                           5 0040/0000  LENGTH(AH 2607 BK 2591)

                                        024 "DIA CIR PLASTIC
                             0030/1604  LEN=0057 INSTALLED 2004
                                        060 "DIA CIRC CONCR
```

DIR: B TOTAL LEN: 2.135 MI. DIST: 08-2 SR: 4005
LEFT MUN: HOPEWELL T RIGHT MUN: HOPEWELL T

			0030/1372 LEN=0040 INSTALLED 2003 060 "DIA CIRC METAL
			0030/1023 LEN=0070 INSTALLED UNKN 048 "DIA CIRC CONCR
			0030/0664 LEN=0016 INSTALLED 2003 018 "DIA CIR PLASTIC
2 0 21043 0 00 0060+74 006074 FT HILL TOP RD (T361)	0030/0000		0030/0024 LEN=0043 INSTALLED 2004 006074 FT 5 0030/0000 LENGTH(AH 2591 BK 2702)
			015 "DIA CIR PLASTIC 0020/1997 LEN=0040 INSTALLED 2003
			018 "DIA CIR PLASTIC 0020/1416 LEN=0006 INSTALLED 2004
			018 "DIA CIR PLASTIC 0020/0460 LEN=0050 INSTALLED 2003
	003372 FT		003372 FT 2 0 21043 0 00 0033+72 HANNA RD (T386) 5 0020/0000 LENGTH(AH 2702 BK 3372)
			018 "DIA CIR PLASTIC 0010/3237 LEN=0035 INSTALLED 2003
			024 "DIA CIR PLASTIC 0010/2027 LEN=0045 INSTALLED UNKN
			024 "DIA CIR PLASTIC 0010/1623 LEN=0040 INSTALLED 2003 NC THREE SQUARE HOLLOW RD ELM AL (BORO) HOPEWELL
			0010/0610 NEWBURG B SECOND ST
LAUREL AL (BORO)	0010/0202		0010/0410 (BORO) BIRCH AL 0010/0202 (BORO)
	000000 FT		000000 FT 2 0 21043 0 00 0000+00 NC HIGH ST GREEN SPRING RD (SR0641 SEG 0040/0000) INTER-BK HIGH ST (BORO) MFC BEGIN = E 5 0010/0000 LENGTH(AH 3372 BK 0000)

DIR: B TOTAL LEN: 4.884 MI. DIST: 08-2 SR: 4004
LEFT MUN: NORTH NEWTON T RIGHT MUN: NORTH NEWTON T

	025788 FT		025788 FT	GREEN SPRING RD
GREEN SPRING RD				(SR0641 SEG 0160/0000)
(SR0641 SEG 0160/0000)	0100/2361			FISH HATCHERY RD
			0100/2361	(T388)
				030 "DIA CIRC METAL
			0100/1886	LEN=0036 INSTALLED UNKN
				036 "DIA CIRC METAL
			0100/0900	LEN=0040 INSTALLED UNKN
				030 "DIA CIRC METAL
			0100/0443	LEN=0040 INSTALLED UNKN
	023427 FT		023427 FT	2 0 21046 0 00 0255+26
				HATCHERY RD
				(T388)

DIR: B TOTAL LEN: 4.884 MI. DIST: 08-2 SR: 4004
LEFT MUN: NORTH NEWTON T RIGHT MUN: NORTH NEWTON T

	5 0100/0000	LENGTH(AH 2361 BK 2968)
		024 "DIA CIRC METAL
	0090/1790	LEN=0057 INSTALLED UNKN
	0090/1408	BMSEN 21/4004/0090/1397
		060"H 72"W OTHER STRUC
	0090/1400	LEN=0030 INSTALLED UNKN
		2 0 21046 0 00 0239+34
		T GR SPR CK.
	0090/1397	BMSBG 21/4004/0090/1397
		018"H 30"W ELLIP METAL
	0090/0942	LEN=0041 INSTALLED UNKN
020459 FT	020459 FT	2 0 21046 0 00 0225+30
		OAKVILLE RD
		(SR3005 SEG 0160/0000)
	5 0090/0000	LENGTH(AH 2968 BK 2647)
	0080/2623	BMSEN 21/4004/0080/2611
		2 0 21046 0 00 0224+85
		GREEN SPRING
	0080/2611	BMSBG 21/4004/0080/2611
		GREEN SPRING
		STRUCTURE LENGTH 9 FT
	0080/2115	BMSID 21/4004/0080/2115
		015"H 21"W ELLIP METAL
	0080/1959	LEN=0034 INSTALLED UNKN
		024 "DIA CIRC METAL
	0080/1831	LEN=0055 INSTALLED UNKN
		018 "DIA CIRC CONCR
	0080/1517	LEN=0032 INSTALLED UNKN
		018 "DIA CIRC CONCR
	0080/1107	LEN=0032 INSTALLED UNKN
		018 "DIA CIRC CONCR
	0080/0642	LEN=0040 INSTALLED UNKN
		015 "DIA CIRC METAL
	0080/0226	LEN=0033 INSTALLED UNKN
017812 FT	017812 FT	2 0 21046 0 00 0198+74
	5 0080/0000	LENGTH(AH 2647 BK 2745)
		018 "DIA CIRC METAL
	0070/2508	LEN=0030 INSTALLED UNKN
		018 "DIA CIRC CONCR
	0070/1810	LEN=0032 INSTALLED UNKN
		015"H 21"W ELLIP METAL
	0070/1346	LEN=0030 INSTALLED UNKN
		018 "DIA CIR PLASTIC
	0070/1011	LEN=0030 INSTALLED UNKN
		015 "DIA CIRC CONCR

DIR: B TOTAL LEN: 4.884 MI. DIST: 08-2 SR: 4004
LEFT MUN: NORTH NEWTON T RIGHT MUN: NORTH NEWTON T

			0070/0702 LEN=0032 INSTALLED UNKN
			018 "DIA CIRC CONCR
			0070/0015 LEN=0040 INSTALLED UNKN
	015067 FT		015067 FT 2 0 21046 0 00 0171+38
			RUNNING PUMP RD
			(T360)
			S 0070/0000 LENGTH(AH 2745 BK 2325)
			018 "DIA CIRC CONCR
			0060/2300 LEN=0040 INSTALLED UNKN
NORTH NEWTON			NORTH NEWTON
HOPEWELL T	0060/2192		0060/2192 SOUTHAMPTON T
			018 "DIA CIRC CONCR
			0060/1084 LEN=0040 INSTALLED UNKN
			013"H 17"W ELLIP CONC
			0060/0670 LEN=0040 INSTALLED UNKN
			015 "DIA CIRC CONCR
			0060/0018 LEN=0040 INSTALLED UNKN
	012742 FT		012742 FT 2 0 21046 0 00 0148+13
			KELSO RD
			(SR4017 SEG 0010/2754)
			S 0060/0000 LENGTH(AH 2325 BK 2392)
			015 "DIA CIRC CONCR
			0050/2384 LEN=0037 INSTALLED UNKN
			013"H 17"W ELLIP METAL
			0050/2081 LEN=0030 INSTALLED UNKN
			018 "DIA CIRC METAL
			0050/1427 LEN=0026 INSTALLED UNKN
			015 "DIA CIRC CONCR
			0050/0795 LEN=0032 INSTALLED UNKN
FAIRVIEW RD			
(T368)	0050/0760		
	010350 FT		010350 FT 2 0 21046 0 00 0124+33
			S 0050/0000 LENGTH(AH 2392 BK 1852)
			015 "DIA CIRC METAL
			0040/1239 LEN=0028 INSTALLED UNKN
			015 "DIA CIRC OTHER
			0040/0373 LEN=0029 INSTALLED UNKN
			013"H 17"W ELLIP METAL
			0040/0032 LEN=0010 INSTALLED UNKN
			DUNCAN RD
			008498 FT (SR4003 SEG 0110/0000)

DIR: B TOTAL LEN: 4.884 MI. DIST: 08-2 SR: 4004
LEFT MUN: HOPEWELL T RIGHT MUN: HOPEWELL T

2 0 21046 0 00 0105+81 008498 FT			INTER-BK RIDGE RD
BURKET RD			(SR4003 SEG 0110/0000)
(T329)	0040/0000	S	0040/0000 LTH AH 001852 BK 002054
	008498 FT		008498 FT
			7034/0000 LTH AH 002054 BK 001833
BOOZ RD			INTER-AHD RIDGE RD
(SR4003 SEG 0120/0000)	0030/1833		0030/1833 (SR4003 SEG 0120/0000)
			015 "DIA CIRC CONCR
			0030/1249 LEN=0033 INSTALLED UNKN
			015 "DIA CIRC CONCR
			0030/0873 LEN=0033 INSTALLED UNKN
			015 "DIA CIRC METAL
			0030/0287 LEN=0025 INSTALLED UNKN
2 0 21046 0 00 0066+89 006665 FT			006665 FT BRITTON RD
JUMPER RD			(SR3001 SEG 0270/2970)
(T360)	0030/0000	S	0030/0000 LENGTH(AH 1833 BK 3217)
2 0 21046 0 00 0034+48 003448 FT			003448 FT
FOX HILL RD			
(T358)	0020/0000	S	0020/0000 LENGTH(AH 3217 BK 3448)
BYERS RD			
(T327)	0010/2962		
			018 "DIA CIRC CONCR
			0010/1863 LEN=0029 INSTALLED UNKN
WOODED DR			
(T348)	0010/1550		
			018 "DIA CIR PLASTIC
			0010/1492 LEN=0030 INSTALLED UNKN
			018 "DIA CIR PLASTIC
			0010/1033 LEN=0040 INSTALLED 2006
			018 "DIA CIRC CONCR
			0010/0487 LEN=0026 INSTALLED UNKN
	000000 FT		000000 FT 2 0 21046 0 00 0000+00
			NC RIDGE RD
			NEWBURG RD
			(SR0696 SEG 0120/0000)
			INTER-BK CHAMBERLIN RD
			(T315)
SHIPPENSBURG RD			MFC BEGIN = D
(SR0696 SEG 0120/0000)	0010/0000	S	0010/0000 LENGTH(AH 3448 BK 0000)

DIR: B TOTAL LEN: 7.490 MI. DIST: 08-2 SR: 4003
LEFT MUN: HOPEWELL T RIGHT MUN: HOPEWELL T

	039549 FT		039549 FT NEWVILLE RD
			0160/1643 (SR0641 SEG 0110/0000)
			018 "DIA CIRC CONCR
			0160/1586 LEN=0082 INSTALLED UNKN
			024 "DIA CIRC CONCR
			0160/1280 LEN=0044 INSTALLED UNKN
	037906 FT		037906 FT 2 0 21062 0 00 0112+37
			024 "DIA CIR PLASTIC
EAST CREEK RD			LEN=0040 INSTALLED UNKN
(T331)	0160/0000		5 0160/0000 LENGTH(AH 1643 BK 2571)
LC TO/FROM EAST CREEK R			
(CONN)	0150/2381		
			015 "DIA CIRC CONCR
			0150/2266 LEN=0048 INSTALLED UNKN
			018 "DIA CIR PLASTIC
			0150/1747 LEN=0060 INSTALLED UNKN
			015 "DIA CIR PLASTIC
			0150/0442 LEN=0030 INSTALLED UNKN

DIR: B TOTAL LEN: 7.490 MI. DIST: 08-2 SR: 4003
LEFT MUN: HOPEWELL T RIGHT MUN: HOPEWELL T

035335 FT

035335 FT 2 0 21062 0 00 0086+05
S 0150/0000 LENGTH(AH 2571 BK 2885)
015 "DIA CIRC CONCR
0140/2411 LEN=0030 INSTALLED UNKN

048 "DIA CIRC CONCR
0140/0348 LEN=0058 INSTALLED UNKN

032450 FT

032450 FT 2 0 21062 0 00 0057+76
S 0140/0000 LENGTH(AH 2885 BK 2805)
013"H 17"W ELLIP METAL
0130/2430 LEN=0040 INSTALLED UNKN
0130/2189 BMSEN 21/4003/0130/2177
2 0 21062 0 00 0029+65
T. CONDOGUINET CK
0130/2177 BMSBG 21/4003/0130/2177

024 "DIA CIR PLASTIC
0130/0837 LEN=0035 INSTALLED UNKN
024 "DIA CIR PLASTIC
0130/0382 LEN=0040 INSTALLED UNKN

029645 FT

029645 FT 2 0 21062 0 00 0029+71
S 0130/0000 LENGTH(AH 2805 BK 2971)
015 "DIA CIR PLASTIC
0120/2622 LEN=0025 INSTALLED UNKN
030 "DIA CIRC CONCR
0120/2059 LEN=0045 INSTALLED UNKN

015 "DIA CIR PLASTIC
0120/1073 LEN=0035 INSTALLED 1998

015 "DIA CIRC CONCR
0120/0046 LEN=0050 INSTALLED UNKN
NC BOOZ RD
MFC BEGIN = E

2 0 21062 0 00 0000+00 026674 FT
RIDGE RD
(SR4004 SEG 0030/1833) 0120/0000

026674 FT HOPEWELL
SOUTHAMPTON T
S 0120/0000 LENGTH(AH 2971 BK 2052)

024 "DIA CIR PLASTIC
0110/1000 LEN=0040 INSTALLED 2006

DIR: B TOTAL LEN: 7.490 MI. DIST: 08-2 SR: 4003
LEFT MUN: SOUTHAMPTON T RIGHT MUN: SOUTHAMPTON T

			015 "DIA CIRC CONCR
		0110/0013	LEN=0008 INSTALLED 2006
	024622 FT	024622 FT	2 0 21046 0 00 0105+81
			BURKET RD
			(T329)
		NC RIDGE RD	
			RIDGE RD
			(SR4004 SEG 0040/0000)
			MFC BEGIN = D
		S 0110/0000	LENGTH(AH 2052 BK 2201)
			018 "DIA CIR PLASTIC
		0100/0767	LEN=0035 INSTALLED 2006
			018 "DIA CIR PLASTIC
		0100/0250	LEN=0035 INSTALLED 2006
	022421 FT	022421 FT	2 0 21006 0 00 0521+10
		S 0100/0000	LENGTH(AH 2201 BK 2227)
			024"H 00"W MULT CONCR
		0090/0110	LEN=0032 INSTALLED UNKN
2 0 21006 0 00 0498+16	020194 FT	020194 FT	MUD LEVEL RD
MUD LEVEL RD			(SR4002 SEG 0010/0000)
(T305)	0090/0000	S 0090/0000	LENGTH(AH 2227 BK 2855)
			024 "DIA CIRC CONCR
		0080/2723	LEN=0032 INSTALLED UNKN
	017339 FT	017339 FT	2 0 21006 0 00 0470+00
			015 "DIA CIR PLASTIC
			LEN=0030 INSTALLED UNKN
		S 0080/0000	LENGTH(AH 2855 BK 2149)
			012"H 00"W MULT CAST I
		0070/1648	LEN=0030 INSTALLED UNKN
			015 "DIA CIRC CONCR
		0070/1334	LEN=0032 INSTALLED UNKN

DIR: B TOTAL LEN: 7.490 MI. DIST: 08-2 SR: 4003
LEFT MUN: SOUTHAMPTON T RIGHT MUN: SOUTHAMPTON T

019"H 23"W ELLIP CONC
0070/0605 LEN=0030 INSTALLED UNKN

015190 FT
015190 FT 2 0 21006 0 00 0447+85
S 0070/0000 LENGTH(AH 2149 BK 2332)

012858 FT NCAN RD
2 0 21006 0 00 0425+03 012858 FT INTER-BK NEWVILLE RD
NEWVILLE RD (SR0533 SEG 0040/2194)
(SR0533 SEG 0040/2194) 0060/0000 S 0060/0000 LTH AH 002332 BK 000100
012858 FT 012858 FT
7054/0000 LTH AH 000100 BK 001997
INTER-AHD NEWVILLE RD
(SR0533 SEG 0050/0000)
NEWVILLE RD
0050/1997 (SR0533 SEG 0050/0000)

010861 FT
010861 FT 2 0 21006 0 00 0405+06
S 0050/0000 LENGTH(AH 1997 BK 3034)
018 "DIA CIRC CONCR
0040/2850 LEN=0050 INSTALLED UNKN
015 "DIA CIR PLASTIC
0040/2318 LEN=0032 INSTALLED UNKN

018 "DIA CIR PLASTIC
0040/1659 LEN=0005 INSTALLED 1999

015 "DIA CIRC CONCR
0040/1034 LEN=0034 INSTALLED UNKN
018 "DIA CIRC CONCR
0040/0678 LEN=0034 INSTALLED UNKN

007827 FT
007827 FT 2 0 21006 0 00 0374+52
NC FOLTZ RD
RITNER HW
(SR0011 SEG 0110/0000)
S 0040/0000 LENGTH(AH 3034 BK 2333)
018 "DIA CIRC METAL
0030/1886 LEN=0030 INSTALLED UNKN
018 "DIA CIR PLASTIC
0030/1440 LEN=0031 INSTALLED UNKN

DIR: B TOTAL LEN: 7.490 MI. DIST: 08-2 SR: 4003
LEFT MUN: SOUTHAMPTON T RIGHT MUN: SOUTHAMPTON T

			018 "DIA CIR PLASTIC
		0030/0536	LEN=0033 INSTALLED UNKN
	005494 FT	005494 FT	2 0 21006 0 00 0334+93
			024 "DIA CIR PLASTIC
			LEN=0029 INSTALLED UNKN
		S 0030/0000	LENGTH(AH 2333 BK 2712)
			018 "DIA CIR PLASTIC
		0020/2206	LEN=0034 INSTALLED UNKN
			024 "DIA CIRC CONCR
		0020/1549	LEN=0030 INSTALLED UNKN
			HOLTRY RD
		0020/0875	(T325)
			I-81 S.B.
		0020/0601	OP ID 21/0081/0301/2574
			I-81 (NB)
		0020/0509	OP ID 21/0081/0300/2549
			TONTO MANOR
		0020/0062	(PRDR)
			018 "DIA CIR PLASTIC
		0020/0017	LEN=0028 INSTALLED UNKN
	002782 FT	002782 FT	2 0 21006 0 00 0323+97
		S 0020/0000	LENGTH(AH 2712 BK 2782)
			PINTO DR
		0010/2324	(PRDR)
			018 "DIA CIR PLASTIC
		0010/2322	LEN=0003 INSTALLED 2000
			018 "DIA CIR PLASTIC
		0010/2106	LEN=0228 INSTALLED UNKN
			018 "DIA CIR PLASTIC
		0010/1906	LEN=0030 INSTALLED UNKN
CHAPEL DR			MEADOW RIDGE DR
(PRDR)	0010/1517	0010/1517	(PRDR)
			BRISTOL AVE
		0010/0855	(TWP)
			015"H 24"W ELLIP CONC
		0010/0020	LEN=0050 INSTALLED UNKN
	000000 FT	000000 FT	2 0 21006 0 00 0296+15
		NC KLINE RD	
			WALNUT BOTTOM RD
			(SR0174 SEG 0090/0000)
		INTER-BK	STROHM RD
			(SR3002 SEG 0120/0931)
			MFC BEGIN = E
		S 0010/0000	LENGTH(AH 2782 BK 0000)

DIR: B TOTAL LEN: 2.895 MI. DIST: 08-2 SR: 4002
LEFT MUN: NORTH NEWTON T RIGHT MUN: NORTH NEWTON T

```
015286 FT                    015286 FT OAKVILLE RD
                             0060/2467 (SR3005 SEG 0130/0000)
                                       012 "DIA CIRC CONCR
                             0060/2410 LEN=0026 INSTALLED UNKN

012819 FT                    012819 FT 2 0 21063 0 00 0099+71
                           5 0060/0000 LENGTH(AH 2467 BK 1978)

                                       018 "DIA CIRC METAL
                             0050/0212 LEN=0030 INSTALLED UNKN
010841 FT                    010841 FT 2 0 21063 0 00 0079+71
                           5 0050/0000 LENGTH(AH 1978 BK 2310)
                                       015 "DIA CIRC CONCR
                             0040/1506 LEN=0028 INSTALLED 1997

                                       OTT RD
                             0040/0494 (TWP )
                             0040/0015 BMSEN 21/4002/0040/0000
008531 FT                    008531 FT 2 0 21063 0 00 0056+61
                                       BULLS HEAD
                                       BMSBG 21/4002/0040/0000
```

DIR: B TOTAL LEN: 2.895 MI. DIST: 08-2 SR: 4002
LEFT MUN: NORTH NEWTON T RIGHT MUN: NORTH NEWTON T

			NORTH NEWTON SOUTHAMPTON T
		S 0040/0000	LENGTH(AH 2310 BK 2976)
RUNNING PUMP RD (T360)	0030/2894		
			015 "DIA CIRC CONCR
		0030/2260	LEN=0024 INSTALLED 1997
			015 "DIA CIRC CONCR
		0030/1847	LEN=0027 INSTALLED 1997
			018 "DIA CIR PLASTIC
		0030/1282	LEN=0029 INSTALLED UNKN
			015"H 21"W ELLIP METAL
		0030/0495	LEN=0031 INSTALLED UNKN
2 0 21063 0 00 0027+60 005555 FT		005555 FT	
KELSO RD (SR4017 SEG 0010/0000)	0030/0000	S 0030/0000	LENGTH(AH 2976 BK 2756)
			015 "DIA CIR PLASTIC
		0020/0961	LEN=0035 INSTALLED 1997
	002799 FT	002799 FT	2 0 21087 0 00 0027+99
			024"H 00"W MULT METAL
			LEN=0024 INSTALLED UNKN
		S 0020/0000	LENGTH(AH 2756 BK 2799)
			018 "DIA CIRC METAL
		0010/1498	LEN=0031 INSTALLED UNKN
			024"H 42"W ELLIP METAL
		0010/1494	LEN=0031 INSTALLED UNKN
			015"H 00"W MULT METAL
		0010/0203	LEN=0030 INSTALLED UNKN
	000000 FT	000000 FT	2 0 21087 0 00 0000+00
		NC MUD	LEVEL RD
			DUNCAN RD
			(SR4003 SEG 0090/0000)
		INTER-BK	MUD LEVEL RD
			(T305)
			MFC BEGIN = E
		S 0010/0000	LENGTH(AH 2799 BK 0000)

DIR: B TOTAL LEN: .011 MI. DIST: 08-2 SR: 4001
LEFT MUN: SOUTHAMPTON T RIGHT MUN: SOUTHAMPTON T

000057 FT		000057 FT
		BMSEN 21/4001/0020/0000
	RBR	REF-AHD MCCLAYS MILL RD
		0020/0057 (TWP)
000000 FT		000000 FT 2 0 21047 0 00 0000+00
		P3
		NC MCCLAYS MILL RD
		REF-BK MCCLAYS MILL RD
		(TWP)
		MIDDLE SPRING CREEK
	RBR	BMSBG 21/4001/0020/0000
		0020/0000 LENGTH(AH 0057 BK 0332)
000000 FT		000000 FT
		7020/0000 LENGTH(AH 0332 BK 3486)
000000 FT		000000 FT
		7010/0000 LENGTH(AH 3486 BK 0000)

DIR: B TOTAL LEN: .046 MI. DIST: 08-2 SR: 3037
LEFT MUN: PENN T RIGHT MUN: PENN T

000245 FT

000000 FT

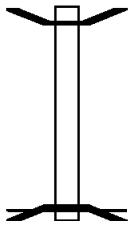

000245 FT BMSEN 21/3037/0010/0000
REF-AHD SMITH RD
0010/0245 (T346)
000000 FT 2 0 00799 0 00 0515+92
NC SMITH RD
REF-BK SMITH RD
(T346)
I-81 NORTH
BMSBG 21/3037/0010/0000
MFC BEGIN = E
0010/0000 LENGTH(AH 0245 BK 0000)

DIR: B TOTAL LEN: .038 MI. DIST: 08-2 SR: 3033
LEFT MUN: PENN T RIGHT MUN: PENN T

000198 FT

000000 FT

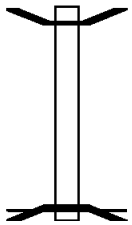

000198 FT BMSEN 21/3033/0010/0000
REF-AHD QUARRY HILL RD
0010/0198 (T336)
000000 FT 2 0 00799 0 00 0459+34
NC QUARRY HILL RD
REF-BK QUARRY HILL RD
(T336)
I-81 NB
BMSBG 21/3033/0010/0000
MFC BEGIN = E
0010/0000 LENGTH(AH 0198 BK 0000)

DIR: B TOTAL LEN: .038 MI. DIST: 08-2 SR: 3031
LEFT MUN: SOUTH NEWTON T RIGHT MUN: SOUTH NEWTON T

000202 FT

000000 FT

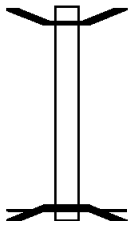

000202 FT BMSEN 21/3031/0010/0000
REF-AHD HAMMOND RD
0010/0202 (T330)
000000 FT 2 0 00799 0 00 0306+70
NC HAMMOND RD
REF-BK HAMMOND RD
(T330)
I-81
BMSBG 21/3031/0010/0000
MFC BEGIN = E
0010/0000 LENGTH(AH 0202 BK 0000)

DIR: B TOTAL LEN: .000 MI. DIST: 08-2 SR: 3029
LEFT MUN: CARLISLE B RIGHT MUN: CARLISLE B

000000 FT

000000 FT
7010/0000 LENGTH(AH 1789 BK 0000)

DIR: B TOTAL LEN: .000 MI. DIST: 08-2 SR: 3027
LEFT MUN: CARLISLE B RIGHT MUN: CARLISLE B

000000 FT

000000 FT
7010/0000 LENGTH(AH 0100 BK 0000)

DIR: B TOTAL LEN: .567 MI. DIST: 08-2 SR: 3025
LEFT MUN: CARLISLE B RIGHT MUN: CARLISLE B

	002993 FT		002993 FT	
			INTER-AHD	COLLEGE ST
				(SR0074 SEG 0210/0000)
				HIGH ST
				(SR0011 SEG 0430/0647)
			0010/2993	
				CHURCH AV
			0010/2713	(BORO)
				POMFRET ST
			0010/2427	(BORO)
UNKNOWN (BORO)	0010/2288			
				CHAPEL AV
			0010/2147	(BORO)
				SOUTH ST
				(BORO)
			0010/1870	
				GRAHAM ST
			0010/1572	(BORO)
				WALNUT ST
			0010/1126	(BORO)
				BALTIMORE ST
			0010/0883	(BORO)
				WILLOW ST
			0010/0568	(BORO)
				012"H 17"W ELLIP METAL
			0010/0025	LEN=0036 INSTALLED UNKN
	000000 FT		000000 FT	2 0 21032 0 00 0000+00
				WALNUT BOTTOM RD
WASHINGTON LN (BORO)				(SR3023 SEG 0070/0000)
			NC	COLLEGE ST
WALNUT BOTTOM RD (SR3023 SEG 0070/0000)	0010/0000			MFC BEGIN = D
			5 0010/0000	LENGTH(AH 2993 BK 0000)

DIR: B TOTAL LEN: 2.911 MI. DIST: 08-2 SR: 3023
LEFT MUN: CARLISLE B RIGHT MUN: CARLISLE B

015357 FT

CART AV
(BORO) 0070/1395
ARCH ST
(BORO) 0070/1239

WILLOW ST
(BORO) 0070/0887

1 0 00035 0 01 1101+58 013121 FT
COLLEGE ST
(SR3025 SEG 0010/0000)
WASHINGTON AV
(BORO) 0070/0000

MOORELAND AV
(BORO)
NOBLE BL
(BORO) 0060/0728

011454 FT

WILSON ST
(BORO) 0050/1292

ROYER RD
(BORO) 0050/0040
009881 FT

015370 FT
INTER-AHD WILLOW ST
(BORO)
HANOVER ST
(SR0034 SEG 0280/0000)
0070/2236
SCHOOL AV
0070/1974 (BORO)
PITT ST
(BORO)
0070/1570

NC WILLOW ST
WEST ST
(BORO)
0070/0887

013134 FT

S 0070/0000 LENGTH(AH 2236 BK 1667)

036 "DIA CIRC METAL
0060/0800 LEN=0075 INSTALLED UNKN

012"H 20"W ELLIP METAL
0060/0184 LEN=0045 INSTALLED UNKN
011467 FT 1 0 00035 0 01 1084+40
S 0060/0000 LENGTH(AH 1667 BK 1573)

BELVEDERE ST
(BORO)
0050/0511
024 "DIA CIRC CONCR
0050/0123 LEN=0075 INSTALLED UNKN

009894 FT 1 0 00035 0 01 1068+67

DIR: B TOTAL LEN: 2.911 MI. DIST: 08-2 SR: 3023
LEFT MUN: CARLISLE B RIGHT MUN: CARLISLE B

			MFC BEGIN = C
		0050/0000	LENGTH(AH 1573 BK 1151)
			FROM 8021/0500 SH
		0040/1028	(CONN)
TO 8021/0250 SH (CONN)	0041/0967		
			RAMP G RD (SR8021 SEG 0500/0591)
		0040/0945	
RAMP G RD (SR8021 SEG 0500/0591)	0041/0939		
			018 "DIA CIRC CONCR
		0040/0816	LEN=0045 INSTALLED UNKN
RAMP E RD (SR8021 SEG 0250/0000)	0041/0818		RAMP E RD (SR8021 SEG 0250/0000)
		0040/0812	
018 "DIA CIRC CONCR LEN=0045 INSTALLED UNKN	0041/0784		
			I-81 (SB)
		0040/0664	OP ID 21/0081/0455/0770
I-81 (SB) OP ID 21/0081/0455/0770	0041/0629		
			I-81 (NB)
		0040/0518	OP ID 21/0081/0454/0557
I-81 (NB) OP ID 21/0081/0454/0557	0041/0464		
RAMP H RD (SR8021 SEG 0750/0000)	0041/0346		RAMP H RD (SR8021 SEG 0750/0000)
		0040/0345	
018 "DIA CIRC CONCR LEN=0042 INSTALLED UNKN	0041/0318		
RAMP F RD (SR8021 SEG 0010/0638)	0041/0211		
CARLISLE SOUTH MIDDLETON T	0041/0150		
			RAMP F RD (SR8021 SEG 0010/0638)
		0040/0219	
			TO 8021/0750 SH
		0040/0164	(CONN)
FROM 8021/0010 SH (CONN)	0041/0123		
		008743 FT	1 0 00035 0 01 1057+38
1 0 00035 0 01 1057+67 008743 FT			MFC BEGIN = C
MFC BEGIN = C			CARLISLE SOUTH MIDDLETON T
LENGTH(AH 1138 BK 3283)	0041/0000	0040/0000	LENGTH(AH 1151 BK 3283)
			GARLAND DR
		0030/3247	(T478)

DIR: B TOTAL LEN: 2.911 MI. DIST: 08-2 SR: 3023
LEFT MUN: SOUTH MIDDLETON T RIGHT MUN: SOUTH MIDDLETON T

LEFT			RIGHT	
				STONEHEDGE DR (T406)
ALEXANDER SPRINGS RD (T469)	0030/2570		0030/2570	
BROOKWOOD AV (T407)	0030/1803			
				VILLAGE DR (PRDR)
BROOKWOOD AV (T407)	0030/1394		0030/1394	
				EASTGATE DR (T471)
WENGER CT (T425)	0030/0566		0030/0566	
			0030/0471	018"H 30"W ELLIP CONC LEN=0075 INSTALLED UNKN
	005460 FT		005460 FT	1 0 00035 0 01 1024+55
			5 0030/0000	LENGTH(AH 3283 BK 3436)
				WALNUT TOWNE CENTER DR (TWP)
SPRINT DR (TWP)	0020/3021		0020/3021	
				018 "DIA CIR PLASTIC
			0020/1134	LEN=0040 INSTALLED 2006
	002024 FT		002024 FT	1 0 00035 0 01 0990+19
				GARFIELD DR (T647)
			5 0020/0000	LENGTH(AH 3436 BK 2024)
				GREENVIEW DR
			0010/1461	(T648)
				014"H 23"W ELLIP CONC
			0010/1265	LEN=0040 INSTALLED 2006
				014"H 23"W ELLIP CONC
			0010/0271	LEN=0080 INSTALLED UNKN
TO 0465/0094 SH (CONN)	0010/0190			
	000000 FT		000000 FT	1 0 00035 0 01 0969+95
			NC	WALNUT BOTTOM RD
			INTER-BK	WALNUT BOTTOM RD
				(SR0465 SEG 0094/0000)
				MFC BEGIN = C
ALLEN RD (SR0465 SEG 0094/0000)	0010/0000		5 0010/0000	LENGTH(AH 2024 BK 0000)

DIR: B TOTAL LEN: .022 MI. DIST: 08-2 SR: 3021
LEFT MUN: DICKINSON T RIGHT MUN: DICKINSON T

000114 FT

000000 FT

000000 FT

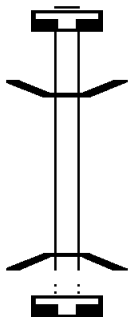

```
  000114 FT
  7020/0000 LENGTH(AH 3848 BK 0114)
* REF-AHD    BURNT HOUSE RD
  0010/0114 (T451)
  0010/0095 BMSEN 21/3021/0010/0047
  000000 FT 2 0 21034 0 00 0008+41
          NC BURNT HOUSE RD
* REF-BK     BURNT HOUSE RD
             (T451)
             YELLOW BREECHES
             BMSBG 21/3021/0010/0047
  0010/0000 LENGTH(AH 0114 BK 0100)
  000000 FT
  7008/0000 LENGTH(AH 0100 BK 0000)
```

DIR: B TOTAL LEN: .012 MI. DIST: 08-2 SR: 3019
LEFT MUN: DICKINSON T RIGHT MUN: DICKINSON T

```
000065 FT                    000065 FT
                             7030/0000 LENGTH(AH 2614 BK 3806)
000065 FT                    000065 FT
                             7020/0000 LENGTH(AH 3806 BK 0065)

                                       BMSEN 21/3019/0010/0000
                             * REF-AHD MONTSERA RD
                             0010/0065 (T544)
000000 FT                    000000 FT 2 0 21009 0 00 0008+39
                                       P3
                                 NC MONTSERA RD
                             * REF-BK  MONTSERA RD
                                       (T544)
                                       YELLOW BREECHES CREEK
                                       BMSBG 21/3019/0010/0000
                             S 0010/0000 LENGTH(AH 0065 BK 0839)
000000 FT                    000000 FT
                             7008/0000 LENGTH(AH 0839 BK 0000)
```

DIR: B TOTAL LEN: .001 MI. DIST: 08-2 SR: 3017
LEFT MUN: PENN T RIGHT MUN: PENN T

000006 FT		000006 FT
		7048/0000 LENGTH(AH 0385 BK 3239)
000006 FT		000006 FT
		7044/0000 LENGTH(AH 3239 BK 0006)
		* REF-AHD LEBO RD
		0042/0006 (T360)
		033"H 72"W CON BOX CUL
		0042/0003 LEN=0028 INSTALLED UNKN
000000 FT		000000 FT 2 0 21064 0 00 0021+80
		NC LEBO RD
		* REF-BK LEBO RD
		(T360)
		5 0042/0000 LENGTH(AH 0006 BK 1458)
000000 FT		000000 FT
		7040/0000 LENGTH(AH 1458 BK 1035)
000000 FT		000000 FT
		7034/0000 LENGTH(AH 1035 BK 0054)
000000 FT		000000 FT
		7032/0000 LENGTH(AH 0054 BK 0569)
000000 FT		000000 FT
		7030/0000 LTH AH 000569 BK 000066
000000 FT		000000 FT
		7026/0000 LTH AH 000066 BK 001334
000000 FT		000000 FT
		7024/0000 LENGTH(AH 1334 BK 0014)
000000 FT		000000 FT
		7022/0000 LENGTH(AH 0014 BK 2022)
000000 FT		000000 FT
		7020/0000 LENGTH(AH 2022 BK 2392)
000000 FT		000000 FT
		7010/0000 LENGTH(AH 2392 BK 0000)

DIR: B TOTAL LEN: 2.943 MI. DIST: 08-2 SR: 3015
LEFT MUN: WEST PENNSBORO T RIGHT MUN: WEST PENNSBORO T

015540 FT		015540 FT
		7170/0000 LENGTH(AH 1711 BK 3116)
015540 FT		015540 FT
		7160/0000 LENGTH(AH 3116 BK 1046)
015540 FT		015540 FT
		7150/0000 LENGTH(AH 1046 BK 1605)
015540 FT		015540 FT
		7140/0000 LENGTH(AH 1605 BK 3022)
015540 FT		015540 FT
		7130/0000 LENGTH(AH 3022 BK 2558)
015540 FT		015540 FT
		7120/0000 LENGTH(AH 2558 BK 0100)
015540 FT		015540 FT

DIR: B TOTAL LEN: 2.943 MI. DIST: 08-2 SR: 3015
LEFT MUN: WEST PENNSBORO T RIGHT MUN: WEST PENNSBORO T

```
                                                  7112/0000 LENGTH(AH 0100 BK 0018)
                                                            BMSEN 21/3015/0110/0000
                                                * REF-AHD   KERRSVILLE RD
                                                  0110/0018 (T326)
                        015522 FT                 015522 FT 2 0 21004 0 01 0504+54
                                                        NC KERRSVILLE RD
                                                * REF-BK    KERRSVILLE RD
                                                            (T326)
                                                            MT.ROCK.SPR.
                                                            BMSBG 21/3015/0110/0000
                                                S 0110/0000 LENGTH(AH 0018 BK 0323)
                        015522 FT                 015522 FT
                                                  7110/0000 LTH AH 000323 BK 000100
                        015522 FT                 015522 FT
HILL RD                                           7100/0000 LTH AH 000100 BK 001875
(T444)
RITNER HW                                         INTER-AHD RITNER HW
(SR0011 SEG 0280/1620)   0100/1875                0100/1875 (SR0011 SEG 0280/1620)
                                                            024 "DIA CIRC METAL
                                                  0100/1711 LEN=0034 INSTALLED UNKN


                                                            012 "DIA CIRC METAL
                                                  0100/0736 LEN=0036 INSTALLED UNKN
BRADI DR
(TWP )                   0100/0235
                        013647 FT                 013647 FT 2 0 21004 0 00 0479+86
                                                            WEST PENNSBORO
                                                            PENN T
                                                S 0100/0000 LENGTH(AH 1875 BK 2986)



                                                            014"H 23"W ELLIP CONC
                                                  0090/0888 LEN=0032 INSTALLED 2005
                                                             LESLI LN
                                                  0090/0530 (PRDR)
                        010661 FT                 010661 FT 2 0 21004 0 00 0449+73
                                                S 0090/0000 LENGTH(AH 2986 BK 0887)
                                                            018"H 01"W **UNKNOWN**
                                                  0080/0382 LEN=0035 INSTALLED UNKN
                                                                I-81 SB
                                                  0080/0343 OP ID 21/0081/0391/1674
                                                                I-81
                                                  0080/0225 OP ID 21/0081/0390/1611
                                                            012"H 18"W METAL STRUC
                                                  0080/0150 LEN=0035 INSTALLED UNKN
                        009774 FT                 009774 FT 2 0 21004 0 00 0440+86
```

DIR: B TOTAL LEN: 2.943 MI. DIST: 08-2 SR: 3015
LEFT MUN: PENN T RIGHT MUN: PENN T

```
                                                   S 0080/0000 LENGTH(AH 0887 BK 1921)
                                                             024 "DIA CIRC CONCR
                                                     0070/1515 LEN=0060 INSTALLED UNKN

2 0 21004 0 00 0421+65 007853 FT                     007853 FT
BREAM RD
(T433)                  0070/0000                  S 0070/0000 LENGTH(AH 1921 BK 2235)

                       005618 FT                     005618 FT 2 0 21004 0 00 0399+59
                                                   S 0060/0000 LENGTH(AH 2235 BK 2252)

2 0 21004 0 00 0376+57 003366 FT                     003366 FT
KUTZ RD
(T432)                  0050/0000                  S 0050/0000 LENGTH(AH 2252 BK 3366)

                       000000 FT                     000000 FT 2 0 21004 0 00 0342+91
                                                           NC MOUNT ROCK RD
                                                                 WALNUT BOTTOM RD
                                                                 (SR0174 SEG 0250/0000)
                                                     INTER-BK    CHURCH RD
                                                                 (TWP )
                                                   S 0040/0000 LENGTH(AH 3366 BK 2396)
                       000000 FT                     000000 FT
                                                     7030/0000 LENGTH(AH 2396 BK 2418)
                       000000 FT                     000000 FT
                                                     7020/0000 LENGTH(AH 2418 BK 1343)
                       000000 FT                     000000 FT
                                                     7010/0000 LENGTH(AH 1343 BK 0000)
```

DIR: B TOTAL LEN: 1.004 MI. DIST: 08-2 SR: 3013
LEFT MUN: PENN T RIGHT MUN: PENN T

```
005302 FT                    005302 FT WALNUT BOTTOM RD
                             0020/2921 (SR0174 SEG 0220/0000)
                                       028"H 36"W ELLIP METAL
                             0020/2886 LEN=0083 INSTALLED UNKN
                                       015 "DIA CIR PLASTIC
                             0020/2365 LEN=0031 INSTALLED 2005
                                       018 "DIA CIR PLASTIC
                             0020/2345 LEN=0031 INSTALLED UNKN
                                       018 "DIA CIR PLASTIC
                             0020/1822 LEN=0037 INSTALLED UNKN
                                       018 "DIA CIR PLASTIC
                             0020/1699 LEN=0031 INSTALLED UNKN

                                       BMSEN 21/3013/0020/0000
                             0020/0023 BRIDGE POSTED (TONS)
002381 FT                    002381 FT 2 0 21037 0 00 0023+83
                                       SGL      36 COMB      40
                                       YEL.BRECHS
                                       BMSBG 21/3013/0020/0000
                           S 0020/0000 LENGTH(AH 2921 BK 2381)
                             0010/1912 (AAR 592528W)#TRKS 01
                                       015 "DIA CIRC METAL
                             0010/1857 LEN=0030 INSTALLED UNKN

                                       018 "DIA CIR PLASTIC
                             0010/0507 LEN=0028 INSTALLED UNKN
000000 FT                    000000 FT 2 0 21037 0 00 0000+00
                                  NC STATION RD
                                       PINE RD
                                       (SR3006 SEG 0060/1418)
                                       MFC BEGIN = E
                           S 0010/0000 LENGTH(AH 2381 BK 0000)
```

DIR: B TOTAL LEN: .518 MI. DIST: 08-2 SR: 3011
LEFT MUN: PENN T RIGHT MUN: PENN T

```
002736 FT                    002736 FT WALNUT BOTTOM RD
                             0010/2736 (SR0174 SEG 0180/0000)
                                       018 "DIA CIR PLASTIC
                             0010/2188 LEN=0035 INSTALLED 2006

                             0010/1172 BMSEN 21/3011/0010/1157
                                       2 0 21085 0 00 0011+47
                                       YELLOW BREECHES
                             0010/1157 BMSBG 21/3011/0010/1157
                                       036"H 00"W MULT PLSTIC
                             0010/1030 LEN=0030 INSTALLED 2006
                                       042"H 00"W MULT METAL
                             0010/0889 LEN=0033 INSTALLED 2006
                             0010/0876 (AAR 592532L)#TRKS 01
                                       024 "DIA CIR PLASTIC
                             0010/0790 LEN=0031 INSTALLED 2006
                                       015 "DIA CIR PLASTIC
                             0010/0207 LEN=0015 INSTALLED 2006
000000 FT                    000000 FT 2 0 21085 0 00 0000+00
                                  NC HAYS GROVE RD
                                       PINE RD
                                       (SR3006 SEG 0030/0000)
                                       MFC BEGIN = E
                             S 0010/0000 LENGTH(AH 2736 BK 0000)
```

DIR: B TOTAL LEN: 1.950 MI. DIST: 08-2 SR: 3010
LEFT MUN: SOUTH MIDDLETON T RIGHT MUN: SOUTH MIDDLETON T

```
                                 010294 FT                    010294 FT  AH-ADAMS                (01)
                                                            * REF-AHD   GOODYEAR RD
                                                              0080/2342 (SR1004 SEG 0010/0000)

                                                                        015 "DIA CIR PLASTIC
                                                              0080/1709 LEN=0040 INSTALLED 1997

                                                                        024 "DIA CIR PLASTIC
                                                              0080/1067 LEN=0033 INSTALLED 1997
MEALS RD
(T527)                            0080/0950                   ==
                                                                        015 "DIA CIR PLASTIC
                                                              0080/0884 LEN=0030 INSTALLED 1997

                                                                        TORWAY RD
                                                              0080/0161 (T538)
                                                                        018 "DIA CIR PLASTIC
                                                              0080/0008 LEN=0040 INSTALLED 2002
2 0 21030 0 00 0178+53 007952 FT                              007952 FT
FROST RD
(T534)                            0080/0000                   ==      S 0080/0000 LENGTH(AH 2342 BK 2798)
                                                                        018 "DIA CIR PLASTIC
                                                              0070/2798 LEN=0028 INSTALLED UNKN
                                                                        SOUTH MIDDLETON
                                                              0070/2719 DICKINSON T
                                                                        018 "DIA CIR PLASTIC
                                                              0070/2615 LEN=0030 INSTALLED UNKN
                                                                        018 "DIA CIR PLASTIC
                                                              0070/2455 LEN=0030 INSTALLED UNKN
                                                                        018 "DIA CIR PLASTIC
                                                              0070/2275 LEN=0025 INSTALLED UNKN
                                                                        018 "DIA CIR PLASTIC
                                                              0070/2125 LEN=0025 INSTALLED UNKN
                                                                        060"H 80"W OTHER STRUC
                                                              0070/1775 LEN=0040 INSTALLED UNKN
                                                              0070/1774 BMSEN 21/3010/0070/1761
                                                                        2 0 21030 0 00 0168+86
                                                                        HUNTER'S RUN
```

DIR: B TOTAL LEN: 1.950 MI. DIST: 08-2 SR: 3010
LEFT MUN: DICKINSON T RIGHT MUN: DICKINSON T

FANUS RD
(T532)

0070/1292

005154 FT

003142 FT

000000 FT

0070/1761 BMSBG 21/3010/0070/1761

015 "DIA CIR PLASTIC
0070/0307 LEN=0035 INSTALLED 1997
005154 FT 2 0 21030 0 00 0151+20
MYERSTOWN RD
(T524)
0070/0000 LENGTH(AH 2798 BK 2012)
0060/1477 BMSEN 21/3010/0060/1456
2 0 21030 0 00 0145+64
HUNTERS RUN
0060/1456 BMSBG 21/3010/0060/1456
018 "DIA CIR PLASTIC
0060/1285 LEN=0032 INSTALLED UNKN
BALL PARK DR
0060/0803 (T525)
024 "DIA CIR PLASTIC
0060/0681 LEN=0040 INSTALLED 1997
003142 FT 2 0 21030 0 00 0131+08
HOLLY ESTATE DR
(T536)
0060/0000 LENGTH(AH 2012 BK 3142)
HOLLY ESTATE DR
0050/2722 (T536)

048"H 60"W CONC STRUCT
0050/1306 LEN=0022 INSTALLED UNKN

018 "DIA CIR PLASTIC
0050/0640 LEN=0025 INSTALLED UNKN
018 "DIA CIR PLASTIC
0050/0510 LEN=0025 INSTALLED UNKN
018 "DIA CIR PLASTIC
0050/0375 LEN=0025 INSTALLED UNKN
018 "DIA CIR PLASTIC
0050/0165 LEN=0022 INSTALLED UNKN
018 "DIA CIRC CONCR
0050/0020 LEN=0030 INSTALLED UNKN
000000 FT 2 0 21030 0 00 0099+67
NC GOODYEAR RD
CARLISLE RD
(SR0034 SEG 0030/0000)
MFC BEGIN = D
0050/0000 LENGTH(AH 3142 BK 0000)

DIR: B TOTAL LEN: .003 MI. DIST: 08-2 SR: 3009
LEFT MUN: SOUTH NEWTON T RIGHT MUN: SOUTH NEWTON T

000018 FT

000000 FT

000000 FT

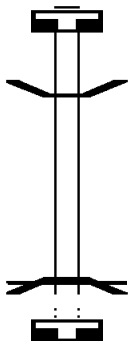

```
   000018 FT
   7014/0000 LENGTH(AH 0125 BK 0018)
             BMSEN 21/3009/0012/0000
*  REF-AHD   MAPLE AV
   0012/0018 (T320)
   000000 FT 2 0 21089 0 00 0013+75
          NC MAPLE AV
*  REF-BK    MAPLE AV
             (T320)
             YEL BRECHS
             BMSBG 21/3009/0012/0000
             MFC BEGIN = E
S  0012/0000 LENGTH(AH 0018 BK 1384)
   000000 FT
   7010/0000 LENGTH(AH 1384 BK 0000)
```

DIR: B TOTAL LEN: 6.729 MI. DIST: 08-2 SR: 3008
LEFT MUN: DICKINSON T RIGHT MUN: DICKINSON T

035528 FT

035528 FT
7174/0000 LENGTH(AH 2137 BK 0012)

DIR: B TOTAL LEN: 6.729 MI. DIST: 08-2 SR: 3008
LEFT MUN: DICKINSON T RIGHT MUN: DICKINSON T

	035528 FT		035528 FT
			7172/0000 LENGTH(AH 0012 BK 1511)
	035528 FT		035528 FT
			7170/0000 LENGTH(AH 1511 BK 2260)
	035528 FT		035528 FT
			7160/0000 LENGTH(AH 2260 BK 3878)
	035528 FT		035528 FT
			7150/0000 LENGTH(AH 3878 BK 2834)
	035528 FT		035528 FT
			7142/0000 LENGTH(AH 2834 BK 0020)
	035528 FT		035528 FT
			7140/0000 LENGTH(AH 0020 BK 0875)
	035528 FT		035528 FT
			7134/0000 LENGTH(AH 0875 BK 1149)
	035528 FT		035528 FT
			7132/0000 LENGTH(AH 1149 BK 3285)
			INTER-AHD PINE SCHOOL RD
			(T541)
			CARLISLE RD
			0130/3285 (SR0034 SEG 0060/0000)
OLD STATE RD			
(T522)	0130/3050		
			0130/2969 (AAR 593367G)#TRKS 01
			036 "DIA CIR PLASTIC
			0130/2750 LEN=0070 INSTALLED 2016
			OLD STATE RD
			0130/2704 (T522)
			015 "DIA CIRC CONCR
			0130/2238 LEN=0040 INSTALLED UNKN
			018 "DIA CIRC CONCR
			0130/2140 LEN=0036 INSTALLED UNKN
			024 "DIA CIR PLASTIC
			0130/1633 LEN=0050 INSTALLED UNKN
			024 "DIA CIR PLASTIC
			0130/1376 LEN=0040 INSTALLED UNKN
			018 "DIA CIR PLASTIC
			0130/0266 LEN=0055 INSTALLED 2016
			MYERSTOWN RD
			0130/0184 (T524)
2 0 21005 0 02 0327+01	032243 FT		032243 FT
GREEN MOUNTAIN RD			
(T692)	0130/0000		5 0130/0000 LENGTH(AH 3285 BK 2987)
			018 "DIA CIR PLASTIC
			0120/2980 LEN=0040 INSTALLED 2016
			018 "DIA CIR PLASTIC
			0120/2430 LEN=0040 INSTALLED 2016
			018 "DIA CIR PLASTIC
			0120/1844 LEN=0040 INSTALLED 2016

DIR: B TOTAL LEN: 6.729 MI. DIST: 08-2 SR: 3008
LEFT MUN: DICKINSON T RIGHT MUN: DICKINSON T

		018 "DIA CIR PLASTIC
	0120/1373	LEN=0040 INSTALLED 2016
		018 "DIA CIR PLASTIC
	0120/1025	LEN=0040 INSTALLED 2015
	0120/0032	BMSEN 21/3008/0120/0000
029256 FT	029256 FT	2 0 21005 0 02 0296+87
		TAGG RUN
		BMSBG 21/3008/0120/0000
	S 0120/0000	LENGTH(AH 2987 BK 0869)
		018 "DIA CIR PLASTIC
	0110/0345	LEN=0040 INSTALLED 2016
		018 "DIA CIR PLASTIC
	0110/0045	LEN=0040 INSTALLED 2016
028387 FT	028387 FT	2 0 21005 0 02 0288+18
	S 0110/0000	LENGTH(AH 0869 BK 3042)
		018 "DIA CIR PLASTIC
	0100/2315	LEN=0040 INSTALLED 2016
		018 "DIA CIR PLASTIC
	0100/1896	LEN=0040 INSTALLED 2016
		018 "DIA CIR PLASTIC
	0100/1708	LEN=0040 INSTALLED 2016
		018 "DIA CIR PLASTIC
	0100/1463	LEN=0040 INSTALLED 2016
		020"H 30"W ELLIP CONC
	0100/1002	LEN=0040 INSTALLED UNKN
025345 FT	025345 FT	2 0 21005 0 02 0257+76
	S 0100/0000	LENGTH(AH 3042 BK 3154)
		018 "DIA CIR PLASTIC
	0090/2609	LEN=0040 INSTALLED 2016
		018 "DIA CIR PLASTIC
	0090/2280	LEN=0040 INSTALLED 2016
		018 "DIA CIR PLASTIC
	0090/1819	LEN=0040 INSTALLED 2016
		024 "DIA CIR PLASTIC
	0090/1440	LEN=0040 INSTALLED 2016
		018 "DIA CIR PLASTIC
	0090/0967	LEN=0040 INSTALLED 2016
		018 "DIA CIR PLASTIC
	0090/0718	LEN=0040 INSTALLED 2016
022191 FT	022191 FT	2 0 21005 0 01 0221+87
		018 "DIA CIR PLASTIC
		LEN=0040 INSTALLED 2016
	S 0090/0000	LENGTH(AH 3154 BK 2521)
		018 "DIA CIR PLASTIC

DIR: B TOTAL LEN: 6.729 MI. DIST: 08-2 SR: 3008
LEFT MUN: DICKINSON T RIGHT MUN: DICKINSON T

```
                                        0080/2293 LEN=0040 INSTALLED 2016
                                                  018 "DIA CIRC CONCR
                                        0080/2082 LEN=0040 INSTALLED UNKN
                                                  018 "DIA CIR PLASTIC
                                        0080/1625 LEN=0040 INSTALLED 2016

                                                  018 "DIA CIR PLASTIC
                                        0080/0810 LEN=0040 INSTALLED 2016

019670 FT                               019670 FT 2 0 21005 0 01 0196+66
                                      S 0080/0000 LENGTH(AH 2521 BK 3001)
                                                  018 "DIA CIR PLASTIC
                                        0070/2950 LEN=0040 INSTALLED 2016

                                                  015 "DIA CIRC CONCR
                                        0070/2260 LEN=0032 INSTALLED UNKN
                                                  021"H 30"W ELLIP CONC
                                        0070/1860 LEN=0032 INSTALLED UNKN

                                                  018 "DIA CIR PLASTIC
                                        0070/1218 LEN=0040 INSTALLED 2016

                                                  018 "DIA CIR PLASTIC
                                        0070/0585 LEN=0045 INSTALLED 2016
016669 FT                               016669 FT 2 0 21005 0 01 0166+65
                                      S 0070/0000 LENGTH(AH 3001 BK 2843)
                                                  015 "DIA CIRC CONCR
                                        0060/2705 LEN=0036 INSTALLED UNKN
                                                  DICKINSON
                                        0060/2390 COOKE T
                                                  418 "DIA CIRC CONCR
                                        0060/2127 LEN=0040 INSTALLED 2016

                                                  018 "DIA CIR PLASTIC
                                        0060/1316 LEN=0040 INSTALLED 2016
                                                  018 "DIA CIR PLASTIC
                                        0060/1012 LEN=0040 INSTALLED 2016

                                                  015 "DIA CIR PLASTIC
                                        0060/0260 LEN=0036 INSTALLED UNKN
                                                  015 "DIA CIR PLASTIC
                                        0060/0055 LEN=0034 INSTALLED UNKN
013826 FT                               013826 FT 2 0 21005 0 01 0138+22
                                      S 0060/0000 LENGTH(AH 2843 BK 1781)
                                                  018 "DIA CIR PLASTIC
                                        0050/1547 LEN=0036 INSTALLED UNKN
                                                  018 "DIA CIR PLASTIC
                                        0050/1506 LEN=0040 INSTALLED UNKN
                                                  015 "DIA CIR PLASTIC
                                        0050/1223 LEN=0036 INSTALLED UNKN
```

DIR: B TOTAL LEN: 6.729 MI. DIST: 08-2 SR: 3008
LEFT MUN: COOKE T RIGHT MUN: COOKE T

				018 "DIA CIR PLASTIC
			0050/0930	LEN=0045 INSTALLED 2016
				OLD FORGE RD
			0050/0709	(TWP)
				OLD RAILROAD BED
			0050/0706	(T356)
				018 "DIA CIR PLASTIC
			0050/0604	LEN=0040 INSTALLED 2016
				024 "DIA CIR PLASTIC
			0050/0260	LEN=0045 INSTALLED UNKN
				LC TO/FROM OLD RAILROAD
			0050/0212	(TWP)
				018 "DIA CIR PLASTIC
			0050/0080	LEN=0040 INSTALLED 1999
	012045 FT		012045 FT	2 0 21005 0 01 0120+41
			S 0050/0000	LENGTH(AH 1781 BK 2454)
				018 "DIA CIR PLASTIC
			0040/2409	LEN=0040 INSTALLED 2016
			0040/1852	BMSEN 21/3008/0040/1817
				2 0 21005 0 01 0116+95
				MT. CREEK
			0040/1817	BMSBG 21/3008/0040/1817
				024 "DIA CIRC METAL
			0040/1374	LEN=0001 INSTALLED UNKN
COLD SPRINGS RD (T356)	0040/0730			
				PARK RD
			0040/0700	(PARK)
				PARK RD
			0040/0540	(PARK)
			0040/0474	BMSEN 21/3008/0040/0451
				2 0 21005 0 00 0100+38
				SAGE RUN
			0040/0451	BMSBG 21/3008/0040/0451
				018 "DIA CIR PLASTIC
			0040/0290	LEN=0090 INSTALLED 2016
	009591 FT		009591 FT	2 0 21005 0 00 0095+87
				ICE HOUSE RD
				(T345)
			S 0040/0000	LENGTH(AH 2454 BK 3464)
				018 "DIA CIR PLASTIC
			0030/3430	LEN=0080 INSTALLED 2016
CAMP LION RD (TWP)	0030/3294			
				LC TO/FROM ICE HOUSE RD
			0030/3242	(CONN)
				018 "DIA CIR PLASTIC
			0030/3063	LEN=0040 INSTALLED 2016

DIR: B TOTAL LEN: 6.729 MI. DIST: 08-2 SR: 3008
LEFT MUN: COOKE T RIGHT MUN: COOKE T

			018 "DIA CIR PLASTIC
		0030/2188	LEN=0040 INSTALLED 2015
LEPER FARM RD (T342)	0030/1742		
			018 "DIA CIR PLASTIC
		0030/1415	LEN=0040 INSTALLED UNKN
			018 "DIA CIR PLASTIC
		0030/0520	LEN=0050 INSTALLED 2016
			018 "DIA CIR PLASTIC
		0030/0250	LEN=0040 INSTALLED 2016
	006127 FT	006127 FT	2 0 21005 0 00 0061+20
		S 0030/0000	LENGTH(AH 3464 BK 3114)
			030 "DIA CIR PLASTIC
		0020/2744	LEN=0040 INSTALLED 2016
		0020/1761	BMSEN 21/3008/0020/1748
			2 0 21005 0 00 0047+54
			IRON RUN
		0020/1748	BMSBG 21/3008/0020/1748
			018 "DIA CIR PLASTIC
		0020/1448	LEN=0035 INSTALLED UNKN
			015 "DIA CIR PLASTIC
		0020/0586	LEN=0036 INSTALLED UNKN
			018 "DIA CIR PLASTIC
		0020/0302	LEN=0040 INSTALLED 2015
	003013 FT	003013 FT	2 0 21005 0 00 0030+06
		S 0020/0000	LENGTH(AH 3114 BK 3013)
		0010/1779	BMSEN 21/3008/0010/1747
			0 0 00000 0 00 0000+00
			TOM'S RUN
		0010/1747	BMSBG 21/3008/0010/1747
			018 "DIA CIR PLASTIC
		0010/1305	LEN=0040 INSTALLED 2016
			018 "DIA CIR PLASTIC
		0010/0761	LEN=0040 INSTALLED 2016
			FULLER LAKE REC AREA
		0010/0720	(GOVT)
	000000 FT	000000 FT	2 0 21005 0 00 0000+00
			NC PINE GROVE RD
		INTER-BK	PINE GROVE RD
			(SR0233 SEG 0090/0000)
			MFC BEGIN = D
CENTERVILLE RD (SR0233 SEG 0090/0000)	0010/0000	S 0010/0000	LENGTH(AH 3013 BK 0000)

DIR: B TOTAL LEN: 5.825 MI. DIST: 08-2 SR: 3007
LEFT MUN: NORTH NEWTON T RIGHT MUN: NORTH NEWTON T

030757 FT

030757 FT

030757 FT
7140/0000 LENGTH(AH 1187 BK 1924)
030757 FT
7130/0000 LENGTH(AH 1924 BK 1389)
INTER-AHD WEST BIG SPRING AV
(BORO)
GREEN RIDGE LN

DIR: B TOTAL LEN: 5.825 MI. DIST: 08-2 SR: 3007
LEFT MUN: NORTH NEWTON T RIGHT MUN: NORTH NEWTON T

```
                                                 0120/1389 (TWP )
                                                           018 "DIA CIRC CONCR
                                                 0120/1374 LEN=0070 INSTALLED UNKN

                                                           015 "DIA CIRC CONCR
                                                 0120/0551 LEN=0032 INSTALLED UNKN
                                                           018 "DIA CIRC CONCR
                                                 0120/0223 LEN=0040 INSTALLED UNKN
                                                           BMSEN 21/3007/0120/0000
                                                 0120/0036 BRIDGE POSTED (TONS)
                029368 FT                        029368 FT 1 0 00891 0 00 0193+32
                                                           SGL        36 COMB      40
                                                           BIG SPRING
                                                           BMSBG 21/3007/0120/0000
                                                           NORTH NEWTON
                                                           WEST PENNSBORO T
                                               S 0120/0000 LENGTH(AH 1389 BK 2814)
                                                           015 "DIA CIRC METAL
                                                 0110/2242 LEN=0030 INSTALLED UNKN
                                                           012"H 17"W ELLIP METAL
                                                 0110/1747 LEN=0030 INSTALLED UNKN
                                                           012"H 17"W ELLIP METAL
                                                 0110/1442 LEN=0030 INSTALLED UNKN
                                                           012"H 17"W ELLIP METAL
                                                 0110/1008 LEN=0030 INSTALLED UNKN
                                                           012"H 17"W ELLIP METAL
                                                 0110/0431 LEN=0030 INSTALLED UNKN
                                                           013"H 17"W ELLIP METAL
                                                 0110/0077 LEN=0030 INSTALLED UNKN
                026554 FT                        026554 FT 1 0 00891 0 00 0165+39
                                               S 0110/0000 LENGTH(AH 2814 BK 2424)
                                                           012"H 17"W ELLIP METAL
                                                 0100/2100 LEN=0034 INSTALLED UNKN
                                                           012"H 17"W ELLIP METAL
                                                 0100/1763 LEN=0034 INSTALLED UNKN

                                                           012"H 17"W ELLIP METAL
                                                 0100/0890 LEN=0036 INSTALLED UNKN
                                                           013"H 17"W ELLIP METAL
                                                 0100/0834 LEN=0034 INSTALLED UNKN
                                                           012"H 17"W ELLIP METAL
                                                 0100/0600 LEN=0034 INSTALLED UNKN
                                                           012"H 17"W ELLIP METAL
                                                 0100/0169 LEN=0040 INSTALLED UNKN
1 0 00891 0 00 0140+68 024130 FT                 024130 FT OAK FLAT RD
NEALY RD                                                   (T353)
(TWP )                0100/0000                S 0100/0000 LENGTH(AH 2424 BK 1194)

                                                           012"H 17"W ELLIP METAL
                                                 0090/0477 LEN=0036 INSTALLED UNKN
```

DIR: B TOTAL LEN: 5.825 MI. DIST: 08-2 SR: 3007
LEFT MUN: WEST PENNSBORO T RIGHT MUN: WEST PENNSBORO T

```
022936 FT                    022936 FT 1 0 00891 0 00 0128+74
                           S 0090/0000 LENGTH(AH 1194 BK 3649)
                                       060 "DIA CIRC METAL
                             0080/3629 LEN=0034 INSTALLED UNKN
                                       012"H 17"W ELLIP METAL
                             0080/3586 LEN=0030 INSTALLED UNKN
                                       012"H 17"W ELLIP METAL
                             0080/3355 LEN=0030 INSTALLED UNKN

                                       012"H 17"W ELLIP METAL
                             0080/2499 LEN=0030 INSTALLED UNKN
                                       012"H 17"W ELLIP METAL
                             0080/2231 LEN=0030 INSTALLED UNKN
                                       012"H 17"W ELLIP METAL
                             0080/2032 LEN=0030 INSTALLED UNKN

                                       012"H 17"W ELLIP METAL
                             0080/1393 LEN=0030 INSTALLED UNKN
                                       012"H 17"W ELLIP METAL
                             0080/0960 LEN=0030 INSTALLED UNKN
                                       012"H 17"W ELLIP METAL
                             0080/0643 LEN=0030 INSTALLED UNKN
                                       012"H 17"W ELLIP METAL
                             0080/0255 LEN=0030 INSTALLED UNKN
019287 FT                    019287 FT 1 0 00891 0 00 0092+25
                           S 0080/0000 LENGTH(AH 3649 BK 2687)

                                       012"H 17"W ELLIP METAL
                             0070/1802 LEN=0030 INSTALLED UNKN
                                       012"H 17"W ELLIP METAL
                             0070/1343 LEN=0030 INSTALLED UNKN
                                       012"H 17"W ELLIP METAL
                             0070/1112 LEN=0030 INSTALLED UNKN
                                       024 "DIA CIRC CONCR
                             0070/0591 LEN=0036 INSTALLED UNKN
                                       SPRINGFIELD RD
                             0070/0501 (T336)
                                       012"H 17"W ELLIP METAL
                             0070/0494 LEN=0036 INSTALLED UNKN
                                       LOG CABIN RD
                             0070/0137 (T333)
                             0070/0088 BMSEN 21/3007/0070/0030
                                       WEST PENNSBORO
                             0070/0032 NORTH NEWTON T
                                       1 0 00891 0 00 0065+64
                                       BIG SPRING
                             0070/0030 BMSBG 21/3007/0070/0030
016600 FT                    016600 FT 1 0 00891 0 00 0065+64
                           S 0070/0000 LENGTH(AH 2687 BK 2683)
SPRINGFIELD RD
```

DIR: B TOTAL LEN: 5.825 MI. DIST: 08-2 SR: 3007
LEFT MUN: NORTH NEWTON T RIGHT MUN: NORTH NEWTON T

```
(T333)                    0060/2650     ==
                                          |
                                          |
                                          |
                                          |
1 0 00891 0 00 0038+08 013917 FT          |      013917 FT
HORN RD                                   |
(T334)                    0060/0000     ==|    S 0060/0000 LENGTH(AH 2683 BK 3808)
                                          |              018 "DIA CIRC METAL
                                          |      0050/3538 LEN=0032 INSTALLED UNKN
                                          |
                                          |              015 "DIA CIRC METAL
                                          |      0050/2573 LEN=0045 INSTALLED UNKN
                                          |
                                          |              012"H 18"W ELLIP METAL
                                          |      0050/1895 LEN=0036 INSTALLED UNKN
                                          |
                                          |              015 "DIA CIR PLASTIC
                                          |      0050/0940 LEN=0030 INSTALLED 1997
                                          |
                          010109 FT       |      010109 FT 1 0 00891 0 00 0000+00
                                          |              RITNER HW
                                          |              (SR0011 SEG 0170/0000)
                                          |        NC BIG SPRING RD
                                          |      INTER-BK  RITNER HW
                                          |              (SR0011 SEG 0170/0000)
                                          |    S 0050/0000 LTH AH 003808 BK 000100
                          010109 FT       |      010109 FT
                                          |      7044/0000 LTH AH 000100 BK 002649
                                          |      INTER-AHD RITNER HW
RITNER HW                                 |              (SR0011 SEG 0160/2466)
(SR0011 SEG 0160/2466)    0040/2649       |      0040/2649 SOUTH NEWTON T
                                          |              018 "DIA CIR PLASTIC
                                          |      0040/2099 LEN=0032 INSTALLED UNKN
                                          |
                                          |
                                          |
                          007460 FT       |      007460 FT 2 0 21038 0 00 0074+57
                                          |              MCCULLOUGH RD
                                          |              (T631)
                                          |==  S 0040/0000 LENGTH(AH 2649 BK 3310)
                                                         018 "DIA CIRC METAL
```

DIR: B TOTAL LEN: 5.825 MI. DIST: 08-2 SR: 3007
LEFT MUN: SOUTH NEWTON T RIGHT MUN: SOUTH NEWTON T

```
                                                 0030/3016 LEN=0040 INSTALLED UNKN
                                                           018 "DIA CIRC METAL
                                                 0030/2718 LEN=0045 INSTALLED UNKN

                                                           013"H 17"W ELLIP METAL
                                                 0030/1550 LEN=0031 INSTALLED UNKN

004150 FT                                        004150 FT 2 0 21038 0 00 0041+61
                                               S 0030/0000 LENGTH(AH 3310 BK 1937)
                                                           015 "DIA CIR PLASTIC
                                                 0020/1853 LEN=0040 INSTALLED UNKN
                                                           036 "DIA CIRC CONCR
                                                 0020/1360 LEN=0104 INSTALLED UNKN
                                                           MOONEY RD
                                                 0020/1356 (T332)
                                                 0020/1066 BMSEN 21/3007/0020/0865
                                                           2 0 21038 0 00 0030+97
                                                           I-81
                                                 0020/0865 BMSBG 21/3007/0020/0865
                                                           018 "DIA CIRC CONCR
                                                 0020/0768 LEN=0160 INSTALLED UNKN
                                                           (TBK SR 3009) MAPLE AV
                                                 0020/0190 (T320)
                                                 0020/0032 BMSEN 21/3007/0020/0000
002213 FT                                        002213 FT 2 0 21038 0 00 0022+24
                                                      NC STOUGHSTOWN RD
                                                           YELLOW BREECHES
                                                           BMSBG 21/3007/0020/0000
                                               S 0020/0000 LENGTH(AH 1937 BK 2213)
                                                           024 "DIA CIR PLASTIC
                                                 0010/2118 LEN=0048 INSTALLED UNKN

                                                           015 "DIA CIR PLASTIC
                                                 0010/0068 LEN=0031 INSTALLED UNKN
                                                           018 "DIA CIR PLASTIC
                                                 0010/0020 LEN=0060 INSTALLED 1997
000000 FT                                        000000 FT 2 0 21038 0 00 0000+00
                                                           MAIN ST
                                                           (SR0174 SEG 0130/1472)
                                                      NC WATER ST
MAIN ST                                                    MFC BEGIN = E
(SR0174 SEG 0130/1472)  0010/0000              S 0010/0000 LENGTH(AH 2213 BK 0000)
```

DIR: B TOTAL LEN: 11.641 MI. DIST: 08-2 SR: 3006
LEFT MUN: SOUTH MIDDLETON T RIGHT MUN: SOUTH MIDDLETON T

```
061466 FT                    061466 FT MOUNT HOLLY PK
                             0240/1319 (SR0034 SEG 0170/0000)
                                       014"H 23"W ELLIP CONC
                             0240/1076 LEN=0024 INSTALLED 1997
                                       014"H 23"W ELLIP CONC
                             0240/0776 LEN=0032 INSTALLED 1997

060147 FT                    060147 FT 2 0 21008 0 02 0608+06
                                       MCLAND RD
                                       (T478)
                                  ==  S 0240/0000 LENGTH(AH 1319 BK 3152)


                                       014"H 23"W ELLIP CONC
                             0230/1802 LEN=0024 INSTALLED 1997

                                       014"H 23"W ELLIP CONC
                             0230/0935 LEN=0024 INSTALLED 1997
                                       018"H 36"W CON BOX CUL
                             0230/0795 LEN=0030 INSTALLED UNKN
                                       014"H 23"W ELLIP CONC
                             0230/0670 LEN=0024 INSTALLED 1997

056995 FT                    056995 FT 2 0 21008 0 01 0574+20
                                  S 0230/0000 LENGTH(AH 3152 BK 2250)
                                       MIDLAND DR
                                  ==  0220/2006 (TWP )
                                       018 "DIA CIRC METAL
                             0220/1990 LEN=0114 INSTALLED UNKN
                                       024"H 36"W CONC STRUCT
                             0220/1890 LEN=0040 INSTALLED 1997
                                       014"H 23"W ELLIP CONC
                             0220/1728 LEN=0024 INSTALLED 1997


                                       019"H 30"W ELLIP CONC
                             0220/0420 LEN=0032 INSTALLED 1998
                                       018 "DIA CIRC CONCR
                             0220/0225 LEN=0030 INSTALLED 2002
                                       023"H 30"W ELLIP METAL
                             0220/0095 LEN=0030 INSTALLED 2002
054745 FT                    054745 FT 2 0 21008 0 01 0552+07
                                  S 0220/0000 LENGTH(AH 2250 BK 1840)
                                       023"H 30"W ELLIP CONC
                             0210/1684 LEN=0030 INSTALLED 2002
```

DIR: B TOTAL LEN: 11.641 MI. DIST: 08-2 SR: 3006
LEFT MUN: SOUTH MIDDLETON T RIGHT MUN: SOUTH MIDDLETON T

			023"H 30"W ELLIP CONC
		0210/1484	LEN=0030 INSTALLED 2002
			024 "DIA CIRC CONCR
		0210/1134	LEN=0030 INSTALLED 2002
			(APRA) PENNSY SUPPLY-MT
			MOUNTAINVIEW RD
	POI	0210/0848	(T474)
BURNT HOUSE RD			
(T542)	0210/0832		
			SOUTH MIDDLETON
		0210/0822	DICKINSON T
2 0 21008 0 01 0533+67 052905 FT		052905 FT	
BARNITZ RD			
(T471)	0210/0000	S 0210/0000	LENGTH(AH 1840 BK 3930)
			018 "DIA CIRC CONCR
		0200/2635	LEN=0034 INSTALLED UNKN
CHURCH LN			
(T602)	0200/1935		
			020 "DIA CIRC CONCR
		0200/0007	LEN=0060 INSTALLED UNKN
2 0 21008 0 01 0494+37 048975 FT		048975 FT	
YELLOW BREECHES CREEK R			
(T463)	0200/0000	S 0200/0000	LENGTH(AH 3930 BK 2037)
		0190/1866	(AAR 592313X)#TRKS 01
			032 "DIA CIRC CONCR
		0190/1422	LEN=0036 INSTALLED UNKN
		0190/1061	BMSEN 21/3006/0190/1023
			2 0 21008 0 01 0484+23
			SPRUCE RUN
		0190/1023	BMSBG 21/3006/0190/1023
			018"H 23"W ELLIP CONC
		0190/0472	LEN=0032 INSTALLED 2001
	046938 FT	046938 FT	2 0 21008 0 01 0474+00
			COLD SPRING RD
			(T356)
		S 0190/0000	LENGTH(AH 2037 BK 2443)

DIR: B TOTAL LEN: 11.641 MI. DIST: 08-2 SR: 3006
LEFT MUN: DICKINSON T RIGHT MUN: DICKINSON T

			014"H 23"W ELLIP CONC
		0180/0052	LEN=0040 INSTALLED 2001
2 0 21008 0 01 0449+62	044495 FT	044495 FT	
DICKINSON SCHOOL RD			
(T470)	0180/0000	0180/0000	LENGTH(AH 2443 BK 1723)
			018 "DIA CIR PLASTIC
		0170/1562	LEN=0046 INSTALLED 2001
			018 "DIA CIR PLASTIC
		0170/1443	LEN=0034 INSTALLED 2001
			036"H 90"W CONC STRUCT
		0170/1130	LEN=0034 INSTALLED UNKN
		0170/1126	BMSEN 21/3006/0170/1118
			2 0 21008 0 01 0443+52
			T YEL BRECHS
		0170/1118	BMSBG 21/3006/0170/1118
			018 "DIA CIR PLASTIC
		0170/1005	LEN=0040 INSTALLED 2001
			024 "DIA CIRC CONCR
		0170/0183	LEN=0036 INSTALLED UNKN
			024"H 38"W ELLIP CONC
		0170/0010	LEN=0040 INSTALLED 2001
	042772 FT	042772 FT	2 0 21008 0 01 0432+39
		0170/0000	LENGTH(AH 1723 BK 2167)
			018 "DIA CIR PLASTIC
		0160/1596	LEN=0036 INSTALLED UNKN
			015 "DIA CIRC CONCR
		0160/1342	LEN=0032 INSTALLED UNKN
			018 "DIA CIR PLASTIC
		0160/1133	LEN=0036 INSTALLED UNKN
			018 "DIA CIR PLASTIC
		0160/0804	LEN=0034 INSTALLED UNKN
			024"H 38"W ELLIP CONC
		0160/0090	LEN=0024 INSTALLED 2001
	040605 FT	040605 FT	2 0 21008 0 01 0406+54
		0160/0000	LENGTH(AH 2167 BK 2938)
			018 "DIA CIR PLASTIC
		0150/2270	LEN=0036 INSTALLED 2001
			014"H 23"W ELLIP CONC
		0150/1308	LEN=0035 INSTALLED UNKN
			014"H 23"W ELLIP CONC
		0150/0575	LEN=0032 INSTALLED 2001
			018 "DIA CIR PLASTIC

DIR: B TOTAL LEN: 11.641 MI. DIST: 08-2 SR: 3006
LEFT MUN: DICKINSON T RIGHT MUN: DICKINSON T

		0150/0216	LEN=0034 INSTALLED UNKN
2 0 21008 0 01 0377+16	037667 FT	037667 FT	
STUART RD			
(T464)	0150/0000	0150/0000	LENGTH(AH 2938 BK 2178)
			018 "DIA CIR PLASTIC
		0140/1787	LEN=0040 INSTALLED 2001
			018 "DIA CIR PLASTIC
		0140/1512	LEN=0040 INSTALLED 2001
			015 "DIA CIRC CONCR
		0140/1114	LEN=0040 INSTALLED UNKN
			038"H 60"W ELLIP CONC
		0140/0857	LEN=0032 INSTALLED 2001
			018 "DIA CIRC CONCR
		0140/0327	LEN=0032 INSTALLED 2001
	035489 FT	035489 FT	2 0 21008 0 01 0353+91
			MORGAN DR
			(TWP)
		0140/0000	LENGTH(AH 2178 BK 2435)
			018 "DIA CIRC CONCR
		0130/2078	LEN=0032 INSTALLED UNKN
			018 "DIA CIR PLASTIC
		0130/0851	LEN=0056 INSTALLED 2001
			CHELSEA LN
		0130/0805	(TWP)
MONTSERA RD			
(T544)	0130/0168		
		0130/0018	BMSEN 21/3006/0130/0000
	033054 FT	033054 FT	2 0 21008 0 00 0334+65
			T.YEL.BRECH
			BMSBG 21/3006/0130/0000
		0130/0000	LENGTH(AH 2435 BK 1795)
			KINGS GAP RD
		0120/1766	(TWP)
			018 "DIA CIR PLASTIC
		0120/0557	LEN=0040 INSTALLED 2001
2 0 21008 0 00 0312+88	031259 FT	031259 FT	
ENCKS MILL RD			
(T462)	0120/0000	0120/0000	LENGTH(AH 1795 BK 3690)
			018 "DIA CIRC CONCR
		0110/3005	LEN=0036 INSTALLED UNKN
			018 "DIA CIRC CONCR
		0110/2571	LEN=0032 INSTALLED UNKN

DIR: B TOTAL LEN: 11.641 MI. DIST: 08-2 SR: 3006
LEFT MUN: DICKINSON T RIGHT MUN: DICKINSON T

			030 "DIA CIR PLASTIC
		0110/2262	LEN=0040 INSTALLED UNKN
			DICKINSON
		0110/2254	PENN T
			018 "DIA CIR PLASTIC
		0110/1836	LEN=0040 INSTALLED 1997
			018 "DIA CIR PLASTIC
		0110/1522	LEN=0034 INSTALLED 2001
			018 "DIA CIR PLASTIC
		0110/1361	LEN=0040 INSTALLED 2001
			018 "DIA CIR PLASTIC
		0110/1108	LEN=0035 INSTALLED 2001
			024 "DIA CIRC CONCR
		0110/0010	LEN=0054 INSTALLED UNKN
2 0 21008 0 00 0275+98 027569 FT			027569 FT
SHEAFFER DR			
(T430) 0110/0000	==	S 0110/0000	LENGTH(AH 3690 BK 1735)
			024 "DIA CIRC CONCR
		0100/1704	LEN=0036 INSTALLED UNKN
			018 "DIA CIR PLASTIC
		0100/0523	LEN=0036 INSTALLED UNKN
			018 "DIA CIR PLASTIC
		0100/0223	LEN=0040 INSTALLED 2001
2 0 21008 0 00 0258+63 025834 FT			025834 FT
(TBK SR 3017) LEBO RD			
(T360) 0100/0000	==	S 0100/0000	LENGTH(AH 1735 BK 2998)
			015 "DIA CIRC METAL
		0090/2998	LEN=0048 INSTALLED UNKN
			015 "DIA CIRC METAL
		0090/2967	LEN=0040 INSTALLED UNKN
			(TBK SR 3017) LEEDS RD
	==	0090/2932	(T362)
			018 "DIA CIRC CONCR
		0090/2715	LEN=0040 INSTALLED UNKN
			036"H 00"W MULT METAL
		0090/2438	LEN=0099 INSTALLED UNKN
			024"H 36"W ELLIP CONC
		0090/2175	LEN=0075 INSTALLED UNKN
		0090/1990	BMSEN 21/3006/0090/1973
			FIREHOUSE RD
	==	0090/1980	(T699)
			2 0 21008 0 00 0248+45
			IRISHTOWN.GAP
		0090/1973	BMSBG 21/3006/0090/1973
			030 "DIA CIRC METAL

DIR: B TOTAL LEN: 11.641 MI. DIST: 08-2 SR: 3006
LEFT MUN: PENN T RIGHT MUN: PENN T

		0090/1372	LEN=0030 INSTALLED UNKN
			040"H 60"W CONC STRUCT
		0090/0003	LEN=0030 INSTALLED UNKN
	022836 FT	022836 FT	2 0 21008 0 00 0228+65
		S 0090/0000	LENGTH(AH 2998 BK 1931)
			018 "DIA CIR PLASTIC
		0080/0420	LEN=0030 INSTALLED UNKN
		0080/0128	BMSEN 21/3006/0080/0111
			2 0 21008 0 00 0210+60
			BETEM HOL CK
		0080/0111	BMSBG 21/3006/0080/0111
	020905 FT	020905 FT	2 0 21008 0 00 0209+36
			CENTERVILLE RD
CENTERVILLE RD			(SR0233 SEG 0210/0189)
(SR0233 SEG 0210/0189)	0080/0000	S 0080/0000	LENGTH(AH 1931 BK 3522)
			015 "DIA CIR PLASTIC
		0070/3303	LEN=0032 INSTALLED UNKN
			017"H 21"W ELLIP METAL
		0070/2699	LEN=0036 INSTALLED UNKN
			015 "DIA CIR PLASTIC
		0070/2075	LEN=0030 INSTALLED UNKN
			018 "DIA CIR PLASTIC
		0070/1630	LEN=0040 INSTALLED UNKN
			018 "DIA CIR PLASTIC
		0070/1152	LEN=0036 INSTALLED UNKN
			018 "DIA CIR PLASTIC
		0070/0130	LEN=0036 INSTALLED UNKN
	017383 FT	017383 FT	2 0 21008 0 00 0173+97
			BEETEM HOLLOW RD
			(T350)
		S 0070/0000	LENGTH(AH 3522 BK 1865)
			015 "DIA CIR PLASTIC
		0060/1675	LEN=0034 INSTALLED UNKN
STATION RD			
(SR3013 SEG 0010/0000)	0060/1418		
			024 "DIA CIR PLASTIC
		0060/1032	LEN=0036 INSTALLED UNKN

DIR: B TOTAL LEN: 11.641 MI. DIST: 08-2 SR: 3006
LEFT MUN: PENN T RIGHT MUN: PENN T

	015518 FT	015518 FT	2 0 21008 0 00 0155+32
			BLUE POND RD
			(T348)
		0060/0000	LENGTH(AH 1865 BK 2587)
			018 "DIA CIR PLASTIC
		0050/2384	LEN=0034 INSTALLED UNKN
			018 "DIA CIR PLASTIC
		0050/1074	LEN=0032 INSTALLED UNKN
2 0 21008 0 00 0129+45	012931 FT	012931 FT	
FARM RD			
(T343)	0050/0000	0050/0000	LENGTH(AH 2587 BK 3939)
			018 "DIA CIRC METAL
		0040/3922	LEN=0034 INSTALLED UNKN
			SEAVERS RD
		0040/3603	(T343)
			018 "DIA CIR PLASTIC
		0040/3570	LEN=0040 INSTALLED UNKN
			015 "DIA CIR PLASTIC
		0040/3396	LEN=0034 INSTALLED UNKN
			040"H 72"W ELLIP METAL
		0040/2565	LEN=0040 INSTALLED UNKN
			024 "DIA CIR PLASTIC
		0040/1835	LEN=0032 INSTALLED UNKN
			015 "DIA CIRC METAL
		0040/0942	LEN=0032 INSTALLED UNKN
			018 "DIA CIR PLASTIC
		0040/0226	LEN=0030 INSTALLED UNKN
	008992 FT	008992 FT	2 0 21008 0 00 0090+06
		0040/0000	LENGTH(AH 3939 BK 2688)
			018"H 00"W MULT PLSTIC
		0030/2474	LEN=0036 INSTALLED UNKN
			018 "DIA CIR PLASTIC
		0030/1628	LEN=0030 INSTALLED UNKN
			015 "DIA CIR PLASTIC
		0030/1071	LEN=0030 INSTALLED UNKN
			024 "DIA CIR PLASTIC
		0030/0372	LEN=0030 INSTALLED UNKN
			017"H 24"W ELLIP METAL
		0030/0268	LEN=0030 INSTALLED UNKN

DIR: B TOTAL LEN: 11.641 MI. DIST: 08-2 SR: 3006
LEFT MUN: PENN T RIGHT MUN: PENN T

			018 "DIA CIRC CONCR
		0030/0016	LEN=0072 INSTALLED UNKN
2 0 21008 0 00 0063+18 006304 FT		006304 FT	
HAYS GROVE RD			
(SR3011 SEG 0010/0000) 0030/0000		5 0030/0000	LENGTH(AH 2688 BK 3379)
			024 "DIA CIR PLASTIC
		0020/3168	LEN=0036 INSTALLED UNKN
			015 "DIA CIRC METAL
		0020/2675	LEN=0034 INSTALLED UNKN
			015"H 20"W ELLIP METAL
		0020/2485	LEN=0045 INSTALLED UNKN
QUARRY HILL RD			
(T336) 0020/2480			
			018 "DIA CIRC METAL
		0020/1380	LEN=0034 INSTALLED UNKN
			018 "DIA CIR PLASTIC
		0020/0869	LEN=0030 INSTALLED UNKN
			018 "DIA CIR PLASTIC
		0020/0617	LEN=0030 INSTALLED UNKN
002925 FT		002925 FT	2 0 21008 0 00 0029+25
		5 0020/0000	LENGTH(AH 3379 BK 2925)
			036"H 00"W MULT METAL
		0010/1859	LEN=0032 INSTALLED UNKN
			MOUNTAIN VIEW RD
		0010/1533	(T321)
			OTHER
		0010/1492	OVERPASS IS RR X-ING
			015 "DIA CIR PLASTIC
		0010/1440	LEN=0036 INSTALLED UNKN
			018 "DIA CIR PLASTIC
		0010/1330	LEN=0032 INSTALLED 2005
			018 "DIA CIR PLASTIC
		0010/1112	LEN=0031 INSTALLED 2005
			024 "DIA CIR PLASTIC
		0010/0628	LEN=0040 INSTALLED 2006
		0010/0105	BMSEN 21/3006/0010/0087
			2 0 21008 0 00 0000+83
			YEL. BRECHS
		0010/0087	BMSBG 21/3006/0010/0087
000000 FT		000000 FT	2 0 21008 0 00 0000+00
		NC PINE RD	
			WALNUT BOTTOM RD
			(SR0174 SEG 0160/0000)
			MFC BEGIN = D
		5 0010/0000	LENGTH(AH 2925 BK 0000)

DIR: B TOTAL LEN: 7.491 MI. DIST: 08-2 SR: 3005
LEFT MUN: NORTH NEWTON T RIGHT MUN: NORTH NEWTON T

	039555 FT		039555 FT	
			INTER-AHD	OAKVILLE RD
				(T386)
				GREENSPRING RD
			0180/1316	(SR0641 SEG 0140/0000)
				018 "DIA CIR PLASTIC
			0180/1239	LEN=0060 INSTALLED 1998
				018 "DIA CIR PLASTIC
			0180/0926	LEN=0031 INSTALLED UNKN
				015 "DIA CIR PLASTIC
			0180/0190	LEN=0032 INSTALLED UNKN
2 0 21007 0 02 0391+87	038239 FT		038239 FT	
CLUGSTON RD				
(T367)	0180/0000	==	5 0180/0000	LENGTH(AH 1316 BK 3305)
				030 "DIA CIR PLASTIC
			0160/2747	LEN=0036 INSTALLED UNKN
				018 "DIA CIR PLASTIC
			0160/2437	LEN=0034 INSTALLED UNKN
				012"H 17"W ELLIP METAL
			0160/1627	LEN=0031 INSTALLED UNKN
				030 "DIA CIR PLASTIC
			0160/0237	LEN=0050 INSTALLED UNKN
				TOWNSHIP 0702 RT
		==	0160/0207	(T702)
				015 "DIA CIR PLASTIC
			0160/0158	LEN=0036 INSTALLED UNKN
				018 "DIA CIRC CONCR
			0160/0013	LEN=0040 INSTALLED UNKN
	034934 FT		034934 FT	2 0 21007 1 00 0000+00
				RIDGE RD
				(SR4004 SEG 0090/0000)
			5 0160/0000	LENGTH(AH 3305 BK 2384)
				060"H 00"W MULT METAL
			0150/2117	LEN=0088 INSTALLED UNKN
				GRN SPRG CK
				STRUCTURE LENGTH 18 FT
			0150/2048	BMSID 21/3005/0150/2048
				018 "DIA CIR PLASTIC
			0150/0996	LEN=0028 INSTALLED UNKN

DIR: B TOTAL LEN: 7.491 MI. DIST: 08-2 SR: 3005
LEFT MUN: NORTH NEWTON T RIGHT MUN: NORTH NEWTON T

			018 "DIA CIR PLASTIC
		0150/0304	LEN=0032 INSTALLED UNKN
	032550 FT	032550 FT	2 0 21007 0 01 0325+78
			018 "DIA CIRC ALUMIN
			LEN=0031 INSTALLED UNKN
		S 0150/0000	LENGTH(AH 2384 BK 1971)
			015 "DIA CIR PLASTIC
		0140/0658	LEN=0030 INSTALLED UNKN
		0140/0013	BMSEN 21/3005/0140/0000
	030579 FT	030579 FT	2 0 21007 0 01 0306+06
			BULLS HEAD
			BMSBG 21/3005/0140/0000
		S 0140/0000	LENGTH(AH 1971 BK 1630)
2 0 21007 0 01 0289+85	028949 FT	028949 FT	
MUD LEVEL RD			
(SR4002 SEG 0060/2467)	0130/0000	S 0130/0000	LENGTH(AH 1630 BK 2732)
			015"H 22"W CON BOX CUL
		0120/2720	LEN=0032 INSTALLED UNKN
BEIDLER DR			
(TWP)	0120/2170		
			012"H 17"W ELLIP METAL
		0120/2122	LEN=0036 INSTALLED UNKN
			RED SHED RD
		0120/2110	(T389)
BEIDLER DR			
(T628)	0120/1738		
			015 "DIA CIR PLASTIC
		0120/0495	LEN=0030 INSTALLED UNKN
2 0 21007 0 01 0263+40	026217 FT	026217 FT	SHIPPENSBURG RD
NEWVILLE RD			(SR0533 SEG 0100/0000)
(SR0533 SEG 0100/0000)	0120/0000	S 0120/0000	LENGTH(AH 2732 BK 2280)
			018 "DIA CIR PLASTIC
		0110/0397	LEN=0032 INSTALLED 2005

DIR: B TOTAL LEN: 7.491 MI. DIST: 08-2 SR: 3005
LEFT MUN: NORTH NEWTON T RIGHT MUN: NORTH NEWTON T

023937 FT		023937 FT 2 0 21007 0 00 0239+65
		S 0110/0000 LENGTH(AH 2280 BK 2529)
		018 "DIA CIR PLASTIC
		0100/0903 LEN=0040 INSTALLED 2005
		015 "DIA CIR PLASTIC
		0100/0016 LEN=0044 INSTALLED 2005
021408 FT		021408 FT 2 0 21007 0 00 0214+36
		SPRINGFIELD RD
		(T333)
		S 0100/0000 LENGTH(AH 2529 BK 2336)
		015 "DIA CIRC METAL
		0090/2325 LEN=0030 INSTALLED UNKN
		015 "DIA CIR PLASTIC
		0090/1876 LEN=0040 INSTALLED 2005
		015 "DIA CIR PLASTIC
		0090/1272 LEN=0040 INSTALLED 2005
		018 "DIA CIR PLASTIC
		0090/0460 LEN=0035 INSTALLED 2005
019072 FT		019072 FT 2 0 21007 0 00 0191+00
		S 0090/0000 LENGTH(AH 2336 BK 2040)
		018 "DIA CIR PLASTIC
		0080/0480 LEN=0030 INSTALLED UNKN
		018 "DIA CIR PLASTIC
		0080/0469 LEN=0045 INSTALLED 2005
		015 "DIA CIRC CONCR
		0080/0021 LEN=0078 INSTALLED UNKN
017032 FT		017032 FT 2 0 21007 0 00 0170+60
		RITNER HW
		(SR0011 SEG 0150/0329)
		NC OAKVILLE RD
		INTER-BK RITNER HW
		(SR0011 SEG 0150/0329)
		S 0080/0000 LTH AH 002040 BK 000100
017032 FT		017032 FT
		7074/0000 LTH AH 000100 BK 002037
		INTER-AHD RITNER HW
RITNER HW		(SR0011 SEG 0150/0000)
(SR0011 SEG 0150/0000) 0070/2037		0070/2037 SOUTH NEWTON T
		015 "DIA CIRC CONCR

DIR: B TOTAL LEN: 7.491 MI. DIST: 08-2 SR: 3005
LEFT MUN: SOUTH NEWTON T RIGHT MUN: SOUTH NEWTON T

		0070/2017	LEN=0025 INSTALLED 2000
		0070/0719	015 "DIA CIRC METAL LEN=0036 INSTALLED UNKN
		0070/0020	015 "DIA CIRC CONCR LEN=0030 INSTALLED UNKN
	014995 FT	014995 FT	2 0 21007 0 00 0150+23
		S 0070/0000	LENGTH(AH 2037 BK 2230)
		0060/1940	MOTTER DR (PRDR)
FLECK DR (PRDR)	0060/1135		
	012765 FT	012765 FT	2 0 21007 0 00 0127+67
		S 0060/0000	LENGTH(AH 2230 BK 2716)
		0050/2490	012"H 17"W ELLIP METAL LEN=0030 INSTALLED UNKN
		0050/0180	027"H 42"W ELLIP METAL LEN=0048 INSTALLED UNKN
		0050/0090	I-81 (SB) OP ID 21/0081/0321/1973
	010049 FT	010049 FT	2 0 21007 0 00 0100+51
			I-81
		S 0050/0000	OP ID 21/0081/0320/1987 LENGTH(AH 2716 BK 2349)
		0040/1267	018"H 56"W CON BOX CUL LEN=0032 INSTALLED UNKN
		0040/0020	015 "DIA CIR PLASTIC LEN=0075 INSTALLED UNKN
2 0 21007 0 00 0077+02 MAIN ST (SR0174 SEG 0120/3209)	007700 FT 0040/0000 007700 FT	007700 FT INTER-BK	REHOUSE RD MAIN ST (SR0174 SEG 0120/3209)
		S 0040/0000 007700 FT	LTH AH 002349 BK 000100

DIR: B TOTAL LEN: 7.491 MI. DIST: 08-2 SR: 3005
LEFT MUN: SOUTH NEWTON T RIGHT MUN: SOUTH NEWTON T

```
                                          7034/0000 LTH AH 000100 BK 003623
                                          INTER-AHD MAIN ST
                                                    (SR0174 SEG 0130/0000)
                                                    MAIN ST
                                          0030/3623 (SR0174 SEG 0130/0000)
                                          0030/3303 (AAR 592540D)#TRKS 01
                                                    012"H 18"W ELLIP METAL
                                          0030/3225 LEN=0031 INSTALLED UNKN

                                                    JOAN LN
                                          0030/2206 (PRDR)

                                                    FURNACE HOLLOW RD
                                          0030/0090 (T322)
004077 FT                                 004077 FT 2 0 21007 0 00 0040+86
                                                    LC TO/FROM FURNACE HOLL
                                                    (CONN)
                                                NC FURNACE HOLLOW RD
                                          0030/0000 LENGTH(AH 3623 BK 1807)
                                          0020/1211 BMSEN 21/3005/0020/1193
                                                    2 0 21007 0 00 0034+72
                                                    YEL. BR. CK.
                                          0020/1193 BMSBG 21/3005/0020/1193

002270 FT                                 002270 FT 2 0 21007 0 00 0022+79
                                          0020/0000 LENGTH(AH 1807 BK 2270)
                                                    011"H 21"W ELLIP METAL
                                          0010/2260 LEN=0032 INSTALLED UNKN
                                                    024"H 00"W MULT CONCR
                                          0010/1988 LEN=0032 INSTALLED 1996

                                                    NAUGLE RD
                                          0010/1130 (T323)

                                          0010/0280 (AAR 592541K)#TRKS 01
000000 FT                                 000000 FT 2 0 21007 0 00 0000+00
                                                NC REHOBOTH RD
                                                    MAIN ST
                                                    (SR0174 SEG 0120/0000)
                                          INTER-BK  HAMMOND RD
                                                    (T330)
                                                    MFC BEGIN = E
                                          0010/0000 LENGTH(AH 2270 BK 0000)
```

DIR: B TOTAL LEN: .000 MI. DIST: 08-2 SR: 3004
LEFT MUN: SOUTHAMPTON T RIGHT MUN: SOUTHAMPTON T

000000 FT		000000 FT
		7032/0000 LENGTH(AH 2066 BK 0018)
000000 FT		000000 FT
		7030/0000 LENGTH(AH 0018 BK 2991)
000000 FT		000000 FT
		7020/0000 LENGTH(AH 2991 BK 1677)
000000 FT		000000 FT
		7010/0000 LENGTH(AH 1677 BK 0000)

DIR: B TOTAL LEN: .011 MI. DIST: 08-2 SR: 3003
LEFT MUN: SOUTHAMPTON T RIGHT MUN: SOUTHAMPTON T

000060 FT

000060 FT

000060 FT
7054/0000 LENGTH(AH 0448 BK 2063)
000060 FT
7052/0000 LENGTH(AH 2063 BK 0012)
BMSEN 21/3003/0050/0000

DIR: B TOTAL LEN: .011 MI. DIST: 08-2 SR: 3003
LEFT MUN: SOUTHAMPTON T RIGHT MUN: SOUTHAMPTON T

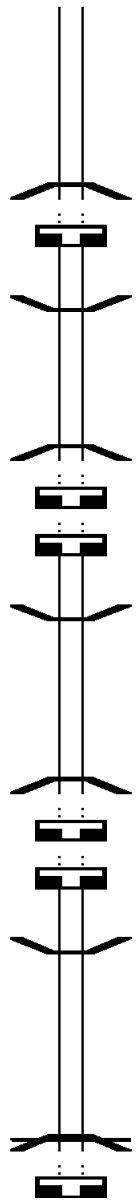

	REF-AHD	AIRPORT RD
	0050/0012	(T380)
000048 FT	000048 FT	2 0 21050 0 00 0096+42
	REF-BK	AIRPORT RD
		(T380)
		TH. HOL. RUN
		BMSBG 21/3003/0050/0000
	0050/0000	LENGTH(AH 0012 BK 1131)
000048 FT	000048 FT	
	7044/0000	LENGTH(AH 1131 BK 0013)
		BMSEN 21/3003/0040/0000
	REF-AHD	AIRPORT RD
	0040/0013	(T380)
000035 FT	000035 FT	2 0 21050 0 00 0085+05
	REF-BK	AIRPORT RD
		(T380)
		BURD RUN
		BMSBG 21/3003/0040/0000
	0040/0000	LENGTH(AH 0013 BK 0388)
000035 FT	000035 FT	
	7040/0000	LENGTH(AH 0388 BK 2037)
000035 FT	000035 FT	
	7034/0000	LENGTH(AH 2037 BK 0012)
		BMSEN 21/3003/0030/0000
	REF-AHD	AIRPORT RD
	0030/0012	(T380)
000023 FT	000023 FT	2 0 21050 0 00 0060+47
		NC AIRPORT RD
	REF-BK	AIRPORT RD
		(T380)
		RES HOL RUN
		BMSBG 21/3003/0030/0000
	0030/0000	LENGTH(AH 0012 BK 0382)
000023 FT	000023 FT	
	7030/0000	LENGTH(AH 0382 BK 2695)
000023 FT	000023 FT	
	7022/0000	LENGTH(AH 2695 BK 0023)
		BMSEN 21/3003/0020/0000
	REF-AHD	NEIL RD
	0020/0023	(T381)
000000 FT	000000 FT	2 0 21050 0 00 0029+56
		NC NEIL RD
	REF-BK	NEIL RD
		(T381)
		RES HOLLOW R
		BMSBG 21/3003/0020/0000
		MFC BEGIN = E
	0020/0000	LENGTH(AH 0023 BK 2955)
000000 FT	000000 FT	
	7010/0000	LENGTH(AH 2955 BK 0000)

DIR: B TOTAL LEN: 5.583 MI. DIST: 08-2 SR: 3002
LEFT MUN: SOUTHAMPTON T RIGHT MUN: SOUTHAMPTON T

```
029480 FT                    029480 FT
                             INTER-AHD  KLINE RD
                                        (SR4003 SEG 0010/0000)
                                        WALNUT BOTTOM RD
                             0120/0931  (SR0174 SEG 0090/0000)
                                        018"H 29"W CON BOX CUL
                             0120/0896  LEN=0070 INSTALLED UNKN

028549 FT                    028549 FT  2 0 21006 0 00 0286+84
                                        (AAR 592544F)#TRKS 01
                           S 0120/0000  LENGTH(AH 0931 BK 3196)
                                        015"H 21"W ELLIP METAL
                             0110/3012  LEN=0035 INSTALLED UNKN

                                  NC STROHM RD
                                        STROHM RD
                             0110/1842  (T321)

025353 FT                    025353 FT  2 0 21006 0 00 0254+73
                           S 0110/0000  LENGTH(AH 3196 BK 2840)

                                        029"H 45"W ELLIP CONC
                             0100/2115  LEN=0032 INSTALLED 2006
```

DIR: B TOTAL LEN: 5.583 MI. DIST: 08-2 SR: 3002
LEFT MUN: SOUTHAMPTON T RIGHT MUN: SOUTHAMPTON T

			036 "DIA CIRC CONCR
		0100/0729	LEN=0028 INSTALLED UNKN
2 0 21006 0 00 0226+33	022513 FT	022513 FT	
GOODHART RD			
(T320)	0100/0000	0100/0000	LENGTH(AH 2840 BK 2014)
			015"H 00"W MULT PLSTIC
		0090/0575	LEN=0025 INSTALLED UNKN
	020499 FT	020499 FT	2 0 21006 0 00 0206+19
			NC HIGH RD
			SOUTH MOUNTAIN ESTATES
(TBK SR 3004) AIRPORT R			(T317)
(T380)	0090/0000	0090/0000	LENGTH(AH 2014 BK 1188)
			018 "DIA CIR PLASTIC
		0080/0285	LEN=0030 INSTALLED UNKN
	019311 FT	019311 FT	2 0 21006 0 00 0194+31
			WHITMER RD
			(T314)
		0080/0000	LENGTH(AH 1188 BK 2867)
		0070/2852	BMSEN 21/3002/0070/2838
			2 0 21006 0 00 0194+00
			THOMSON CK.
		0070/2838	BMSBG 21/3002/0070/2838
			015 "DIA CIRC CONCR
		0070/1031	LEN=0032 INSTALLED UNKN
			018 "DIA CIRC CONCR
		0070/0870	LEN=0032 INSTALLED UNKN
	016444 FT	016444 FT	2 0 21006 0 00 0165+00
		0070/0000	LENGTH(AH 2867 BK 2059)
	014385 FT	014385 FT	2 0 21006 0 00 0144+65
			WALNUT DALE RD

DIR: B TOTAL LEN: 5.583 MI. DIST: 08-2 SR: 3002
LEFT MUN: SOUTHAMPTON T RIGHT MUN: SOUTHAMPTON T

		(T310)
		NC GILBERT RD
		S 0060/0000 LENGTH(AH 2059 BK 1872)
		024 "DIA CIRC CONCR
		0050/1434 LEN=0032 INSTALLED UNKN
BROAD ST		
(T323)	0050/1250	
		WHITE HOUSE RD
		0050/0727 (T314)
		0050/0649 BMSEN 21/3002/0050/0634
		2 0 21006 0 00 0132+27
		RES HOL RN
		0050/0634 BMSBG 21/3002/0050/0634
		015 "DIA CIR PLASTIC
		0050/0439 LEN=0070 INSTALLED UNKN
RAILROAD LN		
(TWP)	0050/0412	
		018 "DIA CIRC CONCR
		0050/0253 LEN=0052 INSTALLED UNKN
2 0 21006 0 00 0125+93 012513 FT		012513 FT
(TBK SR 3003) NEIL RD		
(T381)	0050/0000	S 0050/0000 LENGTH(AH 1872 BK 3260)
		015 "DIA CIRC CONCR
		0040/3231 LEN=0028 INSTALLED UNKN
		018 "DIA CIR PLASTIC
		0040/3058 LEN=0025 INSTALLED UNKN
INDEPENDENCE DR		
(TWP)	0040/2192	
LIBERTY DR		
(TWP)	0040/0983	
		015 "DIA CIRC CONCR
		0040/0385 LEN=0032 INSTALLED UNKN
		015 "DIA CIRC CONCR
		0040/0252 LEN=0032 INSTALLED UNKN
MILKY WAY		
(TWP)	0040/0217	
	009253 FT	009253 FT 2 0 21006 0 00 0093+14
		NC CLEVERSBURG RD
		BALTIMORE RD
		(SR3001 SEG 0130/0000)
		S 0040/0000 LENGTH(AH 3260 BK 2222)
		018 "DIA CIR PLASTIC
		0030/2195 LEN=0059 INSTALLED UNKN
		024"H 00"W MULT CONCR
		0030/1934 LEN=0055 INSTALLED UNKN
		015 "DIA CIR PLASTIC

DIR: B TOTAL LEN: 5.583 MI. DIST: 08-2 SR: 3002
LEFT MUN: SOUTHAMPTON T RIGHT MUN: SOUTHAMPTON T

```
                                                  0030/1929 LEN=0030 INSTALLED UNKN
                                                            OSPREY WY
                                            ==    0030/1447 (TWP )

                                                            FEATHER DR
                                            ==    0030/0623 (TWP )

                        007031 FT                   007031 FT 2 0 21006 0 00 0070+76
                                                  S 0030/0000 LENGTH(AH 2222 BK 3291)
                                                            015"H 00"W MULT PLSTIC
                                                  0020/2942 LEN=0043 INSTALLED UNKN

                                                            018 "DIA CIR PLASTIC
                                                  0020/2333 LEN=0030 INSTALLED UNKN

                                                            024 "DIA CIR PLASTIC
                                                  0020/1674 LEN=0035 INSTALLED UNKN
                                                            GUM RUN LN
                                            == ==  0020/1562 (TWP )


                                                            036"H 00"W MULT METAL
                                                  0020/0235 LEN=0041 INSTALLED UNKN
2 0 21006 0 00 0037+85 003740 FT                  003740 FT
CHERRY GROVE RD
(T302)                  0020/0000           ==  S 0020/0000 LENGTH(AH 3291 BK 3740)


                                                            THORNEY GROVE LN
                                            ==    0010/2381 (PRDR)

                                                            018 "DIA CIR PLASTIC
                                                  0010/1327 LEN=0039 INSTALLED UNKN


                                                            MEANS HOLLOW RD
                                            ==    0010/0050 (T300)
MEANS HOLLOW RD
(T300)                  0010/0030           ==
                        000000 FT                   000000 FT 2 0 21006 0 00 0000+45
                                                          NC MCCULLOCH RD
                                                  * REF-BK  MAINSVILLE RD
                                                            (SR1005 SEG 0010/0000)
                                                            MFC BEGIN = D
                                                             BK-FRANKLIN        (28)
                                                  S 0010/0000 LENGTH(AH 3740 BK 0000)
```

DIR: B TOTAL LEN: 11.760 MI. DIST: 08-2 SR: 3001
LEFT MUN: SOUTHAMPTON T RIGHT MUN: SOUTHAMPTON T

062094 FT

062094 FT
INTER-AHD JUMPER RD
(T360)
RIDGE RD
0270/2970 (SR4004 SEG 0030/0000)

059124 FT

059124 FT 2 0 21048 0 02 0639+77
5 0270/0000 LENGTH(AH 2970 BK 2998)

DIR: B TOTAL LEN: 11.760 MI. DIST: 08-2 SR: 3001
LEFT MUN: SOUTHAMPTON T RIGHT MUN: SOUTHAMPTON T

```
056126 FT                    056126 FT 2 0 21048 0 02 0608+20
                           5 0260/0000 LENGTH(AH 2998 BK 2060)

054066 FT                    054066 FT 2 0 21048 0 02 0587+60
                                         MUD LEVEL RD
                                         (T305)
                        == == 5 0250/0000 LENGTH(AH 2060 BK 2928)

051138 FT                    051138 FT 2 0 21048 0 02 0558+32
                           5 0240/0000 LENGTH(AH 2928 BK 2785)

048353 FT                    048353 FT 2 0 21048 0 02 0530+47
                           5 0230/0000 LENGTH(AH 2785 BK 1845)
                                         SMITHDALE RD
                        ==   0220/1478 (T309)
                                         018 "DIA CIR PLASTIC
                             0220/1048 LEN=0040 INSTALLED 2005

                                         015 "DIA CIR PLASTIC
                             0220/0233 LEN=0040 INSTALLED 2005
046508 FT                    046508 FT 2 0 21048 0 02 0514+26
                           * REF-BK    BRITTON RD (TBK)
                                         (TWP )
                           5 0220/0000 LENGTH(AH 1845 BK 2840)
046508 FT                    046508 FT
                             7212/0000 LENGTH(AH 2840 BK 0023)
                                         BMSEN 21/3001/0210/0000
                           * REF-AHD   BRITTON RD (TBK)
                                         (TWP )
                             0210/0023 SHIPPENSBURG T
046485 FT                    046485 FT 2 0 21048 0 02 0483+38
                             REF-BK    BRITTON RD (TBK)
```

DIR: B TOTAL LEN: 11.760 MI. DIST: 08-2 SR: 3001
LEFT MUN: SHIPPENSBURG T RIGHT MUN: SHIPPENSBURG T

			(TWP)
			BURD RUN
			BMSBG 21/3001/0210/0000
		0210/0000	LENGTH(AH 0023 BK 1611)
	046485 FT	046485 FT	
		7202/0000	LENGTH(AH 1611 BK 0186)
		REF-AHD	BRITTON RD (TBK)
			(TWP)
		0200/0186	SHIPPENSBURG B
2 0 21048 0 02 0465+58	046299 FT	046299 FT	
QUEEN ST			
(SR4014 SEG 0022/0173)			
FORT ST			NC BRITTON RD
(BORO)	0200/0000	0200/0000	LENGTH(AH 0186 BK 0973)
			018 "DIA CIRC CONCR
		0190/0944	LEN=0036 INSTALLED UNKN
MACLAY AV			
(BORO)	0190/0775		
			BURD ST
		0190/0587	(BORO)
			MARTIN AV
		0190/0310	(BORO)
			024"H 24"W CON BOX CUL
		0190/0274	LEN=0047 INSTALLED UNKN
	045326 FT	045326 FT	2 0 21048 0 02 0455+97
			KING ST
			(SR0011 SEG 0020/1466)
		0190/0000	LENGTH(AH 0973 BK 1391)
			NEFF AV
		0180/1080	(BORO)
			ORANGE ST
		0180/0779	(BORO)
LUTZ AV			
(BORO)	0180/0578		
GARFIELD ST			
(BORO)	0180/0370		
PHILLIPS AV			
(BORO)	0180/0180		
			ALLEY
		0180/0019	(BORO)
	043935 FT	043935 FT	2 0 21048 0 02 0441+60
WALNUT ST			NC QUEEN ST
(BORO)	0180/0000	0180/0000	LENGTH(AH 1391 BK 1302)
			014"H 23"W CON BOX CUL
		0170/1138	LEN=0030 INSTALLED 2002
		0170/0066	BMSEN 21/3001/0170/0000
	042633 FT	042633 FT	2 0 21048 0 02 0428+58

DIR: B TOTAL LEN: 11.760 MI. DIST: 08-2 SR: 3001
LEFT MUN: SHIPPENSBURG B RIGHT MUN: SHIPPENSBURG B

				NORFOLK SOUTHERN RAI RR
				BMSBG 21/3001/0170/0000
				SHIPPENSBURG
				SHIPPENSBURG T
			S 0170/0000	LENGTH(AH 1302 BK 1931)
				018 "DIA CIRC METAL
			0160/1750	LEN=0036 INSTALLED UNKN
				024 "DIA CIRC METAL
			0160/1391	LEN=0038 INSTALLED UNKN
COTTAGE RD (PRDR)	0160/1202	==		
FARMINGTON DR (PRDR)	0160/0912	==		
				018 "DIA CIRC CONCR
			0160/0865	LEN=0050 INSTALLED UNKN
				ASPER DR
		==	0160/0498	(TWP)
FARMINGTON DR (PRDR)	0160/0215	==		
	040702 FT			
			040702 FT	2 0 21048 0 02 0408+94
			S 0160/0000	LENGTH(AH 1931 BK 2441)
				DOGWOOD DR
		==	0150/1997	(T356)
				SHIPPENSBURG
			0150/1540	SOUTHAMPTON T
				PIN-OAK LN
		==	0150/1398	(T311)
				WILLOW DR
		==	0150/1097	(T353)
				LARCH DR
		==	0150/0795	(TWP)
				RUSTIC DR
		==	0150/0458	(TWP)
2 0 21048 0 01 0384+53	038261 FT		038261 FT	RUSTIC DR
KOSER LN (T301)	0150/0000	== ==		(TWP)
			S 0150/0000	LENGTH(AH 2441 BK 2668)
			0140/2396	BMSEN 21/3001/0140/2195
				036 "DIA CIRC CONCR
			0140/2392	LEN=0112 INSTALLED UNKN
				2 0 21048 0 01 0379+80
				I-81 NORTH
			0140/2195	BMSBG 21/3001/0140/2195
PEIPER RD (T301)	0140/2059	==		
				058 "DIA CIRC CONCR
			0140/2035	LEN=0112 INSTALLED UNKN
				SOUTHWOOD DR
		==	0140/1574	(TWP)
				018 "DIA CIR PLASTIC
			0140/1208	LEN=0040 INSTALLED 2003

DIR: B TOTAL LEN: 11.760 MI. DIST: 08-2 SR: 3001
LEFT MUN: SOUTHAMPTON T RIGHT MUN: SOUTHAMPTON T

				018 "DIA CIR PLASTIC
			0140/0427	LEN=0046 INSTALLED 2003
				018 "DIA CIRC CONCR
			0140/0240	LEN=0050 INSTALLED UNKN
	035593 FT		035593 FT	2 0 21048 0 01 0357+85
			S 0140/0000	LENGTH(AH 2668 BK 2094)
				DAISY RD
		==	0130/1998	(TWP)
				024 "DIA CIR PLASTIC
			0130/1057	LEN=0040 INSTALLED 2003
				BARNHILL DR
		==	0130/0831	(TWP)
2 0 21048 0 00 0336+74	033499 FT		033499 FT	CLEVERSBURG RD
MCCULLOCH RD				(SR3002 SEG 0040/0000)
(SR3002 SEG 0040/0000)	0130/0000		S 0130/0000	LENGTH(AH 2094 BK 2658)
FEATHER DR				
(TWP)	0120/2348	==		
RED HAWK DR				
(TWP)	0120/1983	==		
				015"H 00"W MULT PLSTIC
			0120/1826	LEN=0100 INSTALLED 2004
				018 "DIA CIR PLASTIC
			0120/0175	LEN=0030 INSTALLED UNKN
	030841 FT		030841 FT	2 0 21048 0 00 0310+54
			S 0120/0000	LENGTH(AH 2658 BK 2951)
				015 "DIA CIRC CONCR
			0110/2291	LEN=0049 INSTALLED UNKN
				015 "DIA CIRC CONCR
			0110/1371	LEN=0039 INSTALLED UNKN
				015 "DIA CIRC CONCR
			0110/0970	LEN=0028 INSTALLED UNKN
				RES.HOL.RUN
				STRUCTURE LENGTH 17 FT
			0110/0325	BMSID 21/3001/0110/0325
				015 "DIA CIRC CONCR
			0110/0022	LEN=0057 INSTALLED UNKN
	027890 FT		027890 FT	2 0 21048 0 00 0281+03
				WHITEHOUSE RD

DIR: B TOTAL LEN: 11.760 MI. DIST: 08-2 SR: 3001
LEFT MUN: SOUTHAMPTON T RIGHT MUN: SOUTHAMPTON T

			(T315) WHITMER RD (T314)
			0110/0000 LENGTH(AH 2951 BK 2575)
			015 "DIA CIRC METAL
			0100/1294 LEN=0032 INSTALLED UNKN
	025315 FT		025315 FT 2 0 21048 0 00 0253+61
STATE FOREST RD (FRST)	0100/0000		NC BALTIMORE RD
			0100/0000 LENGTH(AH 2575 BK 3523)
			018 "DIA CIRC METAL
			0090/3303 LEN=0036 INSTALLED UNKN
			024 "DIA CIRC METAL
			0090/2232 LEN=0037 INSTALLED UNKN
			018 "DIA CIRC METAL
			0090/1606 LEN=0036 INSTALLED UNKN
			018 "DIA CIRC METAL
			0090/0812 LEN=0040 INSTALLED UNKN
			015 "DIA CIRC METAL
			0090/0327 LEN=0042 INSTALLED UNKN
	021792 FT		021792 FT 2 0 21048 0 00 0218+38
			0090/0000 LENGTH(AH 3523 BK 2817)
			015 "DIA CIRC METAL
			0080/2069 LEN=0035 INSTALLED UNKN
MILESBURN RD (FRST)	0080/1454		018 "DIA CIRC METAL
			0080/1454 LEN=0041 INSTALLED UNKN
	018975 FT		018975 FT 2 0 21048 0 00 0189+47
			0080/0000 LENGTH(AH 2817 BK 2489)
			018 "DIA CIRC METAL
			0070/1944 LEN=0040 INSTALLED UNKN
			024 "DIA CIRC METAL
			0070/1342 LEN=0052 INSTALLED UNKN
			015 "DIA CIRC METAL
			0070/0652 LEN=0036 INSTALLED UNKN

DIR: B TOTAL LEN: 11.760 MI. DIST: 08-2 SR: 3001
LEFT MUN: SOUTHAMPTON T RIGHT MUN: SOUTHAMPTON T

		024 "DIA CIRC METAL
	0070/0344	LEN=0035 INSTALLED UNKN
016486 FT	016486 FT	2 0 21048 0 00 0164+58
	S 0070/0000	LENGTH(AH 2489 BK 2466)
		018 "DIA CIRC METAL
	0060/1708	LEN=0036 INSTALLED UNKN
		018 "DIA CIRC METAL
	0060/1437	LEN=0040 INSTALLED UNKN
		015 "DIA CIRC METAL
	0060/1268	LEN=0036 INSTALLED UNKN
		012"H 17"W ELLIP METAL
	0060/0445	LEN=0036 INSTALLED UNKN
		017"H 27"W ELLIP METAL
	0060/0265	LEN=0037 INSTALLED UNKN
014020 FT	014020 FT	2 0 21048 0 00 0139+92
	S 0060/0000	LENGTH(AH 2466 BK 2597)
		021"H 27"W ELLIP METAL
	0050/2370	LEN=0036 INSTALLED UNKN
		018 "DIA CIRC METAL
	0050/1645	LEN=0040 INSTALLED UNKN
		018 "DIA CIRC METAL
	0050/0950	LEN=0046 INSTALLED UNKN
		018 "DIA CIRC METAL
	0050/0677	LEN=0038 INSTALLED UNKN
011423 FT	011423 FT	2 0 21048 0 00 0114+23
	S 0050/0000	LENGTH(AH 2597 BK 3454)
		018 "DIA CIRC METAL
	0040/3271	LEN=0052 INSTALLED UNKN
		024 "DIA CIR PLASTIC
	0040/2475	LEN=0040 INSTALLED 2007
		018 "DIA CIRC METAL
	0040/2058	LEN=0047 INSTALLED UNKN
		018 "DIA CIR PLASTIC
	0040/1497	LEN=0050 INSTALLED 2007
		018 "DIA CIR PLASTIC
	0040/0947	LEN=0055 INSTALLED 2007
		018 "DIA CIRC METAL
	0040/0469	LEN=0044 INSTALLED UNKN
007969 FT	007969 FT	2 0 21048 0 00 0079+69
	S 0040/0000	LENGTH(AH 3454 BK 2591)
		018 "DIA CIR PLASTIC
	0030/2555	LEN=0054 INSTALLED 2007
		018 "DIA CIR PLASTIC
	0030/2020	LEN=0054 INSTALLED 2007

DIR: B TOTAL LEN: 11.760 MI. DIST: 08-2 SR: 3001
LEFT MUN: SOUTHAMPTON T RIGHT MUN: SOUTHAMPTON T

```
                                                  015 "DIA CIR PLASTIC
                                        0030/1652 LEN=0040 INSTALLED 2006

                                                  015 "DIA CIR PLASTIC
                                        0030/0980 LEN=0045 INSTALLED 2006

                                                  018 "DIA CIR PLASTIC
                                        0030/0001 LEN=0075 INSTALLED 2007
                  005378 FT             005378 FT 2 0 21048 0 00 0053+78
                                                  LC TO/FROM THMPSN HLLW
                                                  (CONN)
                                      S 0030/0000 LENGTH(AH 2591 BK 2923)
                                                  THOMPSON HOLLOW RD
                                        0020/2828 (FRST)
                                                  024 "DIA CIR PLASTIC
                                        0020/2318 LEN=0065 INSTALLED 2006

RIDGE RD
(FRST)
                  0020/1068

                                                  018 "DIA CIR PLASTIC
                                        0020/0158 LEN=0040 INSTALLED 2006
                  002455 FT             002455 FT 2 0 21048 0 00 0024+55
                                                  018 "DIA CIR PLASTIC
                                                  LEN=0040 INSTALLED 2006
                                                  RIDGE RD
                                                  (FRST)
                                      S 0020/0000 LENGTH(AH 2923 BK 2455)
                                                  015 "DIA CIR PLASTIC
                                        0010/2455 LEN=0043 INSTALLED 2006
                                                  018 "DIA CIR PLASTIC
                                        0010/2264 LEN=0040 INSTALLED 2006
                                                  015 "DIA CIR PLASTIC
                                        0010/1947 LEN=0005 INSTALLED 2006

                  000000 FT             000000 FT 2 0 21048 0 00 0000+00
                                              NC SHIPPENSBURG RD
                                      * REF-BK    SHIPPENSBURG RD
                                                  (SR4009 SEG 0070/2146)
                                                  MFC BEGIN = D
                                                   BK-ADAMS          (01)
                                      S 0010/0000 LENGTH(AH 2455 BK 0000)
```

DIR: B TOTAL LEN: .133 MI. DIST: 08-2 SR: 2055
LEFT MUN: LOWER ALLEN T RIGHT MUN: LOWER ALLEN T

000700 FT

000700 FT
INTER-AHD SPANGLER RD
0010/0700 (TWP)

000000 FT

000000 FT 0 0 00000 0 00 0000+00
NC SPANGLER RD
GETTYSBURG RD
(SR2014 SEG 0141/0583)
(SR2014 SEG 0140/0610)

INTER-BK RAMP R RD
(SR8051 SEG 0770/0780)
MFC BEGIN = E
0010/0000 LENGTH(AH 0700 BK 0000)

DIR: B TOTAL LEN: 1.265 MI. DIST: 08-2 SR: 2052
LEFT MUN: UPPER ALLEN T RIGHT MUN: UPPER ALLEN T

006678 FT
LISBURN RD INTER-AHD
(SR2004 SEG 0164/0212) 0025/0060
0 0 00000 0 00 0000+00 006618 FT
MFC BEGIN = D
LENGTH(AH 0060 BK 3551) 0025/0000

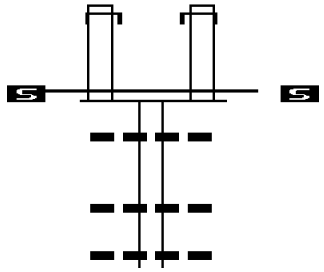

006678 FT
INTER-AHD LISBURN RD
0024/0060 (SR2004 SEG 0164/0182)
006618 FT 0 0 00000 0 00 0000+00
MFC BEGIN = D
0024/0000 LENGTH(AH 0060 BK 3551)
015 "DIA CIR PLASTIC
0020/3547 LEN=0033 INSTALLED UNKN

015 "DIA CIRC METAL
0020/2835 LEN=0079 INSTALLED UNKN
018 "DIA CIRC METAL
0020/2712 LEN=0035 INSTALLED UNKN

DIR: B TOTAL LEN: 1.265 MI. DIST: 08-2 SR: 2052
LEFT MUN: UPPER ALLEN T RIGHT MUN: UPPER ALLEN T

			MESSIAH COLLEGE DR
		0020/2541	(PRDR)
			036"H 56"W ELLIP CONC
		0020/2260	LEN=0035 INSTALLED UNKN
			012 "DIA CAST IRON
		0020/1887	LEN=0037 INSTALLED UNKN
			042"H 60"W CON BOX CUL
		0020/1299	LEN=0050 INSTALLED UNKN
		0020/1288	BMSEN 21/2052/0020/0892
			0 00000 0 0 0000+00
			T YELLOW BRE
		0020/1279	BMSBG 21/2052/0020/0892
		0020/0548	BMSEN 21/2052/0020/0536
			0 00000 0 0 0000+00
			TR.YEL.BRE.
		0020/0536	BMSBG 21/2052/0020/0536
			MIDDLE ST
		0020/0170	(CITY)
	003067 FT	003067 FT	0 0 00000 0 00 0000+00
			MILL RD
			(T610)
		S 0020/0000	LENGTH(AH 3551 BK 3067)
			015 "DIA CIRC METAL
		0010/2390	LEN=0031 INSTALLED UNKN
			018 "DIA CIRC CONCR
		0010/2359	LEN=0036 INSTALLED 1998
			LOW ST
		0010/2326	(TWP)
			HIGH ST
		0010/1880	(TWP)
			018 "DIA CIRC CONCR
		0010/0923	LEN=0032 INSTALLED 1998
			LAUREL ST
		0010/0761	(TWP)
SAND DOLLAR DR (TWP)	0010/0447		
			WOODBINE ST
		0010/0374	(TWP)
			018 "DIA CIRC CONCR
		0010/0247	LEN=0068 INSTALLED UNKN
	000000 FT	000000 FT	0 0 00000 0 00 0000+00
			NC GRANTHAM RD
		* REF-BK	CUL-DE SAC
			(TWP)
			MFC BEGIN = D
		S 0010/0000	LENGTH(AH 3067 BK 0000)

DIR: B TOTAL LEN: .159 MI. DIST: 08-2 SR: 2051
LEFT MUN: LOWER ALLEN T RIGHT MUN: LOWER ALLEN T

000838 FT

CAPITAL CITY MALL RD
(PRDR) 0010/0838
LC FROM CAPITAL CITY MA
(CONN) 0010/0770

000000 FT

HARTZDALE DR
(SR2048 SEG 0010/2187) 0010/0000

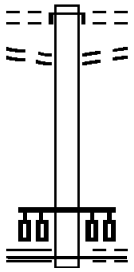

000838 FT
INTER-AHD RAMP R SPUR RD
(SR8051 SEG 0760/1765)
WALMART RD
0010/0838 (PRDR)
LC TO WALMART RD
0010/0770 (CONN)

000000 FT 0 0 00000 0 00 0000+00
NC CAPITAL CITY MALL DR
HARTZDALE DR
(TWP)

MFC BEGIN = D
S 0010/0000 LENGTH(AH 0838 BK 0000)

DIR: B TOTAL LEN: .414 MI. DIST: 08-2 SR: 2048
LEFT MUN: LOWER ALLEN T RIGHT MUN: LOWER ALLEN T

002187 FT

CAPITAL CITY MALL DR
(SR2051 SEG 0010/0000) 0010/2187

TO 2047/0010 SH
(CONN) 0010/0099
000000 FT

LOWER ALLEN DR
(SR2047 SEG 0011/0000)
(SR2047 SEG 0010/0000) 0010/0000

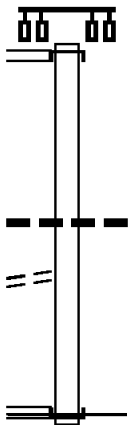

002187 FT
INTER-AHD HARTZDALE DR
(TWP)
0010/2187

018 "DIA CIRC CONCR
0010/0254 LEN=0048 INSTALLED UNKN

000000 FT 0 0 00000 0 00 0000+00
NC HARTZDALE DR
INTER-BK HARTZDALE DR
(TWP)
MFC BEGIN = D
S 0010/0000 LENGTH(AH 2187 BK 0000)

DIR: N TOTAL LEN: .515 MI. DIST: 08-2 SR: 2047
LEFT MUN: LOWER ALLEN T RIGHT MUN: LOWER ALLEN T

SIMPSON FERRY RD 002719 FT
(SR2014 SEG 0131/0000)
(SR2014 SEG 0130/0000)
0011/2719

018 "DIA CIRC CONCR
LEN=0040 INSTALLED UNKN 0011/2641

GETTYSBURG RD
(SR2027 SEG 0040/0000)
0011/1826

018 "DIA CIRC CONCR
LEN=0051 INSTALLED UNKN 0011/1731

018 "DIA CIRC CONCR
LEN=0065 INSTALLED UNKN 0011/1565

018 "DIA CIRC CONCR
LEN=0043 INSTALLED UNKN 0011/1383
TO 8051/0250 SH
(CONN) 0011/1323

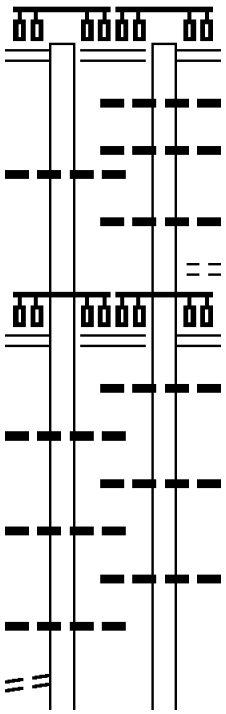

002697 FT SIMPSON FERRY RD
(SR2014 SEG 0130/0000)
(SR2014 SEG 0131/0000)
0010/2697

018 "DIA CIRC CONCR
0010/2649 LEN=0040 INSTALLED UNKN
018 "DIA CIRC CONCR
0010/2641 LEN=0040 INSTALLED UNKN

018 "DIA CIRC CONCR
0010/2347 LEN=0095 INSTALLED UNKN
ZIMMERMAN DR
0010/2160 (TWP)
GETTYSBURG RD
(SR2027 SEG 0040/0000)
0010/1824

018 "DIA CIRC CONCR
0010/1731 LEN=0051 INSTALLED UNKN

018 "DIA CIRC CONCR
0010/1593 LEN=0064 INSTALLED UNKN

018 "DIA CIRC CONCR
0010/1383 LEN=0043 INSTALLED UNKN

018 "DIA CIRC CONCR

DIR: N TOTAL LEN: .515 MI. DIST: 08-2 SR: 2047
LEFT MUN: LOWER ALLEN T RIGHT MUN: LOWER ALLEN T

		0010/1253	LEN=0046 INSTALLED UNKN
			FROM 8051/0500 SH
		0010/1238	(CONN)
018 "DIA CIRC CONCR			
LEN=0046 INSTALLED UNKN	0011/1253		
RAMP J RD			
(SR8051 SEG 0250/0000)			
RAMP I RD			
(SR8051 SEG 0500/0402)			
	0011/1146		
			RAMP J RD
			(SR8051 SEG 0250/0000)
			RAMP I RD
			(SR8051 SEG 0500/0402)
		0010/1143	
			15 NB
		0010/1039	OP ID 21/0015/0150/1530
15 NB			
OP ID 21/0015/0150/1530	0011/1029		
RAMP M RD			
(SR8051 SEG 0010/0558)			
RAMP N RD			
(SR8051 SEG 0750/0000)			
	0011/0903		
			RAMP M RD
			(SR8051 SEG 0010/0558)
			RAMP N RD
			(SR8051 SEG 0750/0000)
		0010/0901	
FROM 8051/0010 SH			
(CONN)	0011/0481		
024 "DIA CIRC CONCR			
LEN=0036 INSTALLED UNKN	0011/0476		
024 "DIA CIRC CONCR			
LEN=0034 INSTALLED UNKN	0011/0473		
			024 "DIA CIRC CONCR
		0010/0476	LEN=0036 INSTALLED UNKN
			024 "DIA CIRC CONCR
		0010/0473	LEN=0034 INSTALLED UNKN
			CAPITAL CITY MALL ENT R
			(PRDR)
		0010/0438	
			FROM 2048/0010 SH
		0010/0101	(CONN)
			018 "DIA CIR PLASTIC
		0010/0067	LEN=0017 INSTALLED UNKN
0 0 00000 0 00 0000+00 000000 FT		000000 FT	0 0 00000 0 00 0000+00
NC LOWER ALLEN DR			NC LOWER ALLEN DR
HARTZDALE DR			HARTZDALE DR
(TWP)			(TWP)
HARTZDALE DR			HARTZDALE DR
(SR2048 SEG 0010/0000)			(SR2048 SEG 0010/0000)
MFC BEGIN = D			MFC BEGIN = D
LENGTH(AH 2719 BK 0000)	0011/0000	0010/0000	LENGTH(AH 2697 BK 0000)

DIR: B TOTAL LEN: .132 MI. DIST: 08-2 SR: 2045
LEFT MUN: UPPER ALLEN T RIGHT MUN: UPPER ALLEN T

000698 FT

WINDING HILL RD
(SR2010 SEG 0054/0445) 0010/0698

FROM 2010/0054 SH
(CONN) 0010/0603

000000 FT

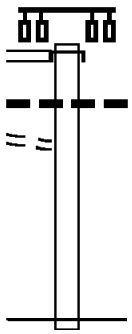

000698 FT
INTER-AHD WINDING HILL RD
(SR2010 SEG 0054/0445)
0010/0698
024 "DIA CIR PLASTIC
0010/0619 LEN=0072 INSTALLED 2016

000000 FT 1 0 00000 0 00 0000+00
NC MT ALLEN DR
* REF-BK MT ALLEN DR
(T698)
MFC BEGIN = D
S 0010/0000 LENGTH(AH 0698 BK 0000)

DIR: B TOTAL LEN: .114 MI. DIST: 08-2 SR: 2043
LEFT MUN: LOWER ALLEN T RIGHT MUN: LOWER ALLEN T

000603 FT
SCHOOL DR
(TWP) 0010/0427

2 0 21024 5 00 0000+00 000000 FT
RAMP B RD
(SR8003 SEG 0250/0000) 0010/0000

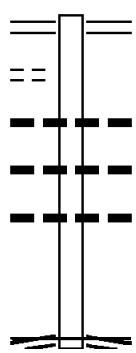

000603 FT SLATE HILL RD
0010/0603 (SR2025 SEG 0030/0700)

018 "DIA CIRC CONCR
0010/0352 LEN=0040 INSTALLED UNKN
018 "DIA CIRC CONCR
0010/0210 LEN=0041 INSTALLED UNKN
018 "DIA CIRC CONCR
0010/0010 LEN=0001 INSTALLED UNKN
NC OLD SLATE HILL RD
RAMP A RD
000000 FT (SR8003 SEG 0500/0145)
MFC BEGIN = E
0010/0000 LENGTH(AH 0603 BK 0000)

DIR: B TOTAL LEN: .218 MI. DIST: 08-2 SR: 2041
LEFT MUN: LOWER ALLEN T RIGHT MUN: LOWER ALLEN T

```
001151 FT                    001151 FT
                             INTER-AHD  HARTZDALE DR
                                        (TWP )
                                        SLATE HILL RD
                                        (SR2025 SEG 0020/0754)
                             0010/1151
                                   NC HARTZDALE DR
                                        HARTZDALE DR
                             0010/0925  (TWP )
                                        018 "DIA CIRC CONCR
                             0010/0890  LEN=0041 INSTALLED UNKN
                                        018 "DIA CIRC CONCR
                             0010/0370  LEN=0041 INSTALLED UNKN
                                        030 "DIA CIRC METAL
                             0010/0070  LEN=0056 INSTALLED UNKN
                                        024 "DIA CIRC METAL
                             0010/0069  LEN=0100 INSTALLED UNKN
000000 FT                    000000 FT  1 0 00123 9 00 0000+00
                                   NC OLD SLATE HILL RD
                                        SCARSDALE DR
                                        (TWP )
                             INTER-BK   RAMP D RD
                                        (SR8003 SEG 0010/0489)
                                        MFC BEGIN = E
                             S 0010/0000 LENGTH(AH 1151 BK 0000)
```

DIR: B TOTAL LEN: .722 MI. DIST: 08-2 SR: 2039
LEFT MUN: MONROE T RIGHT MUN: MONROE T

	003812 FT		003812 FT LISBURN RD 0020/1636 (SR2004 SEG 0120/0000)
			018 "DIA CIR PLASTIC 0020/0032 LEN=0072 INSTALLED 2000
2 0 21101 0 00 0021+96 BAISH RD (T559)	002176 FT 0020/0000		002176 FT 0020/0000 LENGTH(AH 1636 BK 2176)
	000000 FT		000000 FT 2 0 21101 0 00 0000+00 NC SPEEDWAY DR PARK PLACE RD (SR2008 SEG 0040/0649) MFC BEGIN = E 0010/0000 LENGTH(AH 2176 BK 0000)

DIR: B TOTAL LEN: .139 MI. DIST: 08-2 SR: 2037
LEFT MUN: SOUTH MIDDLETON T RIGHT MUN: SOUTH MIDDLETON T

```
                                 000736 FT                 000736 FT
WALNUT ST                                                  INTER-AHD FORGE RD
(SR2003 SEG 0110/0000)           0010/0736                 0010/0736 (SR2003 SEG 0110/0000)
                                                           0010/0208 BMSEN 21/2037/0010/0188
                                                                     2 0 21008 0 02 0857+81
                                                                     WET WEATHER
                                                           0010/0188 BMSBG 21/2037/0010/0188
                                 000000 FT                 000000 FT 2 0 21008 0 02 0855+97
                                                                 NC FRONT ST
                                                                     FIRST ST
                                                                     (SR0174 SEG 0470/0000)
                                                           INTER-BK  FRONT ST
                                                                     (T545)
                                                                     MFC BEGIN = D
                                                           0010/0000 LENGTH(AH 0736 BK 0000)
```



DIR: B TOTAL LEN: 2.346 MI. DIST: 08-2 SR: 2035
LEFT MUN: LEMOYNE B RIGHT MUN: LEMOYNE B

012387 FT

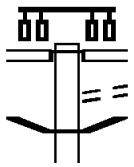

012387 FT
INTER-AHD THIRD ST
(BORO)
MARKET ST
(SR1010 SEG 0121/0000)
(SR1010 SEG 0120/0000)
0050/2250
TO 1010/0120 SH
0050/2161 (CONN)
0050/1982 BMSEN 21/2035/0050/1913
1 0 00250 0 01 0121+38

DIR: B TOTAL LEN: 2.346 MI. DIST: 08-2 SR: 2035
LEFT MUN: LEMOYNE B RIGHT MUN: LEMOYNE B

			NORFOLK SOUTHERN RAI RR
		0050/1913	BMSBG 21/2035/0050/1913
			018 "DIA CIRC CONCR
		0050/1644	LEN=0040 INSTALLED UNKN
			BOSLER AV
		0050/1623	(BORO)
			APPLE ST
		0050/1427	(BORO)
			HUMMEL AV
HUMMEL AV			(BORO)
(SR2016 SEG 0040/3218)	0050/1207	0050/1207	
			PEACH ST
		0050/1013	(BORO)
			HERMAN AV
		0050/0808	(BORO)
			PLUM ST
		0050/0615	(BORO)
			018 "DIA CIRC CONCR
		0050/0443	LEN=0040 INSTALLED UNKN
		0050/0205	BMSEN 21/2035/0050/0133
			1 0 00250 0 01 0103+43
			NORFOLK SOUTHERN RAI RR
		0050/0133	BMSBG 21/2035/0050/0133
		0050/0120	BMSEN 21/2035/0050/0000
	010137 FT	010137 FT	1 0 00250 0 01 0102+14
		NC THIRD ST	
			I-83
			BMSBG 21/2035/0050/0000
			MFC BEGIN = B
		S 0050/0000	LENGTH(AH 2250 BK 2958)
			FROM 8513/0500 SH
		0040/2710	(CONN)
			LOWTHER ST
			(SR2028 SEG 0031/1874)
			(SR2028 SEG 0030/1820)
		0040/2688	
			018 "DIA CIRC CONCR
		0040/2685	LEN=0114 INSTALLED 2015
			030 "DIA CIRC CONCR
		0040/2559	LEN=0050 INSTALLED UNKN
			WALTON ST
		0040/2190	(BORO)
			CLARK ST
		0040/1788	(BORO)
			LEMOYNE
		0040/1543	NEW CUMBERLAND B
			CAROL ST
		0040/1369	(BORO)
			018 "DIA CIRC METAL
		0040/1340	LEN=0045 INSTALLED UNKN

DIR: B TOTAL LEN: 2.346 MI. DIST: 08-2 SR: 2035
LEFT MUN: NEW CUMBERLAND B RIGHT MUN: NEW CUMBERLAND B

LEFT		RIGHT	
HALDEMAN BL (BORO)	0040/0827	0040/0827	HALDEMAN AV (BORO)
		0040/0770	018 "DIA CIRC CONCR LEN=0045 INSTALLED UNKN
		0040/0046	012 "DIA CIRC CONCR LEN=0050 INSTALLED UNKN
1 0 00250 0 01 0072+56	007179 FT	007179 FT	BAILEY ST (BORO)
BAILEY ST (BORO)	0040/0000	S 0040/0000	LENGTH(AH 2958 BK 2750)
UNKNOWN AL (BORO)	0030/2559		
		0030/2276	SIXTEENTH ST (BORO)
		0030/2253	018 "DIA CIRC CONCR LEN=0045 INSTALLED UNKN
		0030/1505	FIFTEENTH ST (BORO)
		0030/0905	FOURTEENTH ST (BORO)
W-B PARK AV (BORO)	0030/0866		
		0030/0807	060"H 60"W CON BOX CUL LEN=0045 INSTALLED UNKN
E-B PARK AV (BORO)	0030/0779		
		0030/0372	TWELFTH ST (BORO)
	004429 FT	004429 FT	1 0 00250 0 01 0045+06
		S 0030/0000	ELEVENTH ST (BORO) LENGTH(AH 2750 BK 2118)
		0020/1867	012 "DIA CIRC CONCR LEN=0001 INSTALLED UNKN
		0020/1850	TENTH ST (BORO)
		0020/1585	NINTH ST (BORO)
		0020/1350	024 "DIA CIRC CONCR LEN=0045 INSTALLED UNKN
		0020/1296	EIGHTH ST (BORO)
SEVENTH ST (SR2018 SEG 0060/0856)	0020/1020	0020/1020	SEVENTH ST (BORO)
			LC TO SEVENTH ST (BORO)
			SIXTH ST

DIR: B TOTAL LEN: 2.346 MI. DIST: 08-2 SR: 2035
LEFT MUN: NEW CUMBERLAND B RIGHT MUN: NEW CUMBERLAND B

```
                                                 0020/0684 (BORO)
                                                           FIFTH AV
                                                 0020/0283 (BORO)
                          002311 FT              002311 FT 1 0 00250 0 01 0023+88
                                                           FIFTH ST
                                                           (BORO)
                                                 0020/0000 LENGTH(AH 2118 BK 2311)
FOURTH AL
(BORO)                     0010/2025
                                                           018 "DIA CIRC METAL
                                                 0010/1783 LEN=0001 INSTALLED UNKN
                                                           018 "DIA CIRC METAL
                                                 0010/1744 LEN=0001 INSTALLED UNKN
                                                           FOURTH ST
                                                 0010/1741 (BORO)
                                                           018 "DIA CIRC METAL
                                                 0010/1475 LEN=0045 INSTALLED UNKN
                                                           THIRD AL
                                                 0010/1460 (BORO)
                                                           018 "DIA CIRC METAL
                                                 0010/1255 LEN=0001 INSTALLED UNKN
                                                           THIRD ST
THIRD ST                                                   (BORO)
(SR2020 SEG 0030/2507)     0010/1216             0010/1216
                                                           018 "DIA CIRC METAL
                                                 0010/1188 LEN=0001 INSTALLED UNKN
                                                           SECOND AL
                                                 0010/0975 (BORO)
                                                           018 "DIA CIRC METAL
                                                 0010/0714 LEN=0045 INSTALLED UNKN
                                                           SECOND ST
                                                 0010/0691 (BORO)
                                                           018 "DIA CIRC CONCR
                                                 0010/0675 LEN=0001 INSTALLED UNKN
                                                           WILSON AL
                                                 0010/0405 (BORO)
                                                           012 "DIA CIRC METAL
                                                 0010/0137 LEN=0001 INSTALLED UNKN
                                                           FRONT ST
                                                 0010/0117 (BORO)
                                                           012 "DIA CIR UNKNOWN
                                                 0010/0103 LEN=0001 INSTALLED UNKN
                          000000 FT              000000 FT 1 0 00250 0 00 0000+77
                                                           (APRA) OLD YORK RD
                                                       NC BRIDGE ST
                                                 * REF-BK  OLD YORK RD
                                                           (SR1003 SEG 0100/2952)
                                                           MFC BEGIN = C
                                                            BK-YORK          (66)
                                                 0010/0000 LENGTH(AH 2311 BK 0000)
```

DIR: B TOTAL LEN: 1.141 MI. DIST: 08-2 SR: 2033
LEFT MUN: LOWER ALLEN T RIGHT MUN: LOWER ALLEN T

```
                                  006024 FT                    006024 FT HUMMEL AV
                                                                         (SR2014 SEG 0170/0000)
                                                               0030/1893
                                                                         015"H 21"W ELLIP METAL
                                                               0030/1728 LEN=0035 INSTALLED UNKN
                                                               0030/1702 (AAR 592200S)#TRKS 02
                                                                         015"H 21"W ELLIP METAL
                                                               0030/1687 LEN=0035 INSTALLED UNKN
                                                                               CAPT BELTWAY
                                                               0030/1571 OP ID 21/0581/0130/0000
                                                                         CHATHAM RD
                                                               0030/1384 (TWP )
                                                                         015"H 21"W ELLIP METAL
                                                               0030/1355 LEN=0035 INSTALLED UNKN
                                                                         015"H 21"W ELLIP METAL
                                                               0030/1042 LEN=0065 INSTALLED UNKN
                                                                         KENT RD
                                                               0030/0944 (TWP )
KENT DR
(TWP )                            0030/0812
                                                                         018 "DIA CIRC METAL
                                                               0030/0771 LEN=0004 INSTALLED UNKN
                                                                         WYNDHAM RD
                                                               0030/0638 (TWP )
                                                                         015"H 24"W ELLIP METAL
                                                               0030/0400 LEN=0040 INSTALLED UNKN
                                                                         LETCHWORTH RD
                                                               0030/0320 (TWP )
                                                                         024 "DIA CIRC CONCR
                                                               0030/0040 LEN=0020 INSTALLED UNKN
                                  004131 FT                    004131 FT 2 0 21023 0 01 0086+90
                                                                     NC EIGHTEENTH ST
                                                                         CARLISLE RD
                                                                         (SR2018 SEG 0020/0000)
                                                               0030/0000 LENGTH(AH 1893 BK 2590)
                                                                         024 "DIA CIRC CONCR
                                                               0020/2540 LEN=0045 INSTALLED 1999
                                                                         015"H 21"W ELLIP METAL
                                                               0020/2261 LEN=0030 INSTALLED UNKN
                                                                         HIGHLAND DR
                                                               0020/1990 (TWP )
                                                                         015"H 24"W ELLIP METAL
                                                               0020/1980 LEN=0028 INSTALLED UNKN
```

DIR: B TOTAL LEN: 1.141 MI. DIST: 08-2 SR: 2033
LEFT MUN: LOWER ALLEN T RIGHT MUN: LOWER ALLEN T

				BOXWOOD LN
		==	0020/1645	(TWP)
				015"H 21"W ELLIP CONC
			0020/1620	LEN=0028 INSTALLED 1999
				018 "DIA CIRC CONCR
			0020/1381	LEN=0025 INSTALLED UNKN
WILLOW RD (TWP)	0020/1306	==		
				030"H 00"W MULT METAL
			0020/1074	LEN=0050 INSTALLED UNKN
				CLEMSON DR
		==	0020/1065	(TWP)
				027"H 33"W ELLIP METAL
			0020/1028	LEN=0050 INSTALLED UNKN
				CEDAR CLIFF DR
		==	0020/0778	(T641)
				018 "DIA CIRC CONCR
			0020/0765	LEN=0050 INSTALLED UNKN
				024 "DIA CIRC CONCR
			0020/0745	LEN=0050 INSTALLED UNKN
				060 "DIA CIRC CONCR
			0020/0414	LEN=0080 INSTALLED UNKN
			0020/0319	BMSEN 21/2033/0020/0288
				2 0 21023 0 01 0063+13
				CEDAR RUN
			0020/0288	BMSBG 21/2033/0020/0288
				024 "DIA CIRC CONCR
			0020/0045	LEN=0030 INSTALLED UNKN
	001541 FT		001541 FT	2 0 21023 0 01 0060+25
				(APRA) HEMPT BROS
				HEMPT BROS RD
				(PRDR)
		POI	S 0020/0000	LENGTH(AH 2590 BK 1541)
				018 "DIA CIRC CONCR
			0010/1289	LEN=0045 INSTALLED UNKN
BEAVER RD (TWP)	0010/0631	==		
				015"H 21"W ELLIP CONC
			0010/0058	LEN=0030 INSTALLED UNKN
				018 "DIA CIRC CONCR
			0010/0015	LEN=0075 INSTALLED UNKN
	000000 FT		000000 FT	2 0 21023 0 01 0046+80
			NC CREEK RD	
				LISBURN RD
				(SR2031 SEG 0030/0000)
			INTER-BK	MILLTOWN RD
				(T647)
				MFC BEGIN = D
			S 0010/0000	LENGTH(AH 1541 BK 0000)

DIR: B TOTAL LEN: 1.358 MI. DIST: 08-2 SR: 2031
LEFT MUN: LOWER ALLEN T RIGHT MUN: LOWER ALLEN T

	007169 FT		007169 FT CARLISLE RD
			0040/1181 (SR2018 SEG 0010/1065)
CEDAR RUN DR (TWP)	0040/0747	==	
2 0 21023 1 00 0012+29	005988 FT		005988 FT
WENTWORTH DR (TWP)	0040/0000	==	5 0040/0000 LENGTH(AH 1181 BK 1262)
			0030/0695 BMSEN 21/2031/0030/0662 2 0 21023 1 00 0006+69 CEDAR CK
			0030/0662 BMSBG 21/2031/0030/0662 BEAVER RD
		==	0030/0266 (TWP)

DIR: B TOTAL LEN: 1.358 MI. DIST: 08-2 SR: 2031
LEFT MUN: LOWER ALLEN T RIGHT MUN: LOWER ALLEN T

2 0 21023 1 00 0000+00	004726 FT	004726 FT	CREEK RD
MILLTOWN RD			(SR2033 SEG 0010/0000)
(T647)	0030/0000	0030/0000	LENGTH(AH 1262 BK 1556)
			DRAINAGE
			STRUCTURE LENGTH 26 FT
		0020/0600	BMSID 21/2031/0020/0600
	003170 FT	003170 FT	2 0 21023 0 01 0031+34
LISBURN RD			NC LISBURN RD
(SR2017 SEG 0100/3552)	0020/0000	0020/0000	LENGTH(AH 1556 BK 3170)
			(APRA) HEMPT BROS-CAMP
			HEMPT BROS-CAMP HILL RD
		0010/2353	(PRDR)
			024 "DIA CIRC CONCR
		0010/2167	LEN=0061 INSTALLED UNKN
			018 "DIA CIRC CONCR
		0010/1756	LEN=0041 INSTALLED UNKN
			018 "DIA CIRC METAL
		0010/1663	LEN=0069 INSTALLED UNKN
			024"H 36"W ELLIP CONC
		0010/1568	LEN=0049 INSTALLED UNKN
			018 "DIA CIRC CONCR
		0010/1332	LEN=0037 INSTALLED UNKN
			024"H 36"W ELLIP CONC
		0010/1147	LEN=0043 INSTALLED UNKN
			018 "DIA CIRC CONCR
		0010/1029	LEN=0043 INSTALLED 2002
			2 0 21023 0 00 0001+21
			P3
			BMSEN 21/2031/0010/0187
			NO UNDERPASS INFORMATIO
		0010/0187	BMSBG 21/2031/0010/0187
		0010/0158	BMSEN 21/2031/0010/0000
	000000 FT	000000 FT	2 0 21023 0 00 0000+00
			P3
			NC SPANGLERS MILL RD
		REF-BK	SPANGLERS MILL RD
			(SR4027 SEG 0040/3552)
			YELLOW BREECHES CREEK
			BMSBG 21/2031/0010/0000
			MFC BEGIN = D
			BK-YORK (66)
		0010/0000	LENGTH(AH 3170 BK 0000)

DIR: B TOTAL LEN: 1.478 MI. DIST: 08-2 SR: 2029
LEFT MUN: HAMPDEN T RIGHT MUN: HAMPDEN T

	007804 FT			007804 FT
				INTER-AHD ST JOHNS CHURCH RD
				(T770)
CARLISLE PK				CARLISLE PK
(SR1010 SEG 0030/1297)	0040/1474			0040/1474 (SR1010 SEG 0030/1297)
CHESTNUT AV				
(TWP)	0040/1133	==		
				012"H 20"W ELLIP METAL
				0040/1020 LEN=0040 INSTALLED UNKN
HAMPDEN AV				
(TWP)	0040/0716	==		
				012"H 20"W ELLIP METAL
				0040/0647 LEN=0036 INSTALLED UNKN
				CHESTNUT ST
			==	0040/0465 (TWP)
	006330 FT			006330 FT 2 0 21079 0 00 0063+47
				ROYAL OAK RD
				(TWP)
			==	S 0040/0000 LENGTH(AH 1474 BK 1407)
				012"H 24"W ELLIP CONC
				0030/1394 LEN=0036 INSTALLED UNKN
				PARK ST
			==	0030/1136 (TWP)
				036 "DIA CIRC METAL
				0030/0926 LEN=0055 INSTALLED UNKN
				018 "DIA CIRC CONCR
				0030/0816 LEN=0028 INSTALLED UNKN
				024 "DIA CIRC METAL
				0030/0814 LEN=0002 INSTALLED UNKN
				CAPT BELTWAY
				0030/0790 OP ID 21/0581/0080/0807
	004923 FT			004923 FT 2 0 21079 0 00 0049+29
				TRINDLE RD
				(SR0641 SEG 0721/0000)
				(SR0641 SEG 0720/0000)

DIR: B TOTAL LEN: 1.478 MI. DIST: 08-2 SR: 2029
LEFT MUN: HAMPDEN T RIGHT MUN: HAMPDEN T

			0030/0000 LENGTH(AH 1407 BK 3648)
			(APRA) HAMPDEN IND PRK
			INDUSTRIAL PARK RD
			(TWP)
			0020/2475
			018 "DIA CIR UNKNOWN
			0020/2111 LEN=0028 INSTALLED UNKN
			018 "DIA CIRC CONCR
			0020/1244 LEN=0001 INSTALLED UNKN
			0020/1155 (AAR 517937M)#TRKS 01
			018 "DIA CIRC CONCR
			0020/1120 LEN=0050 INSTALLED UNKN
HAMPDEN			
SHIREMANSTOWN B	0020/1100		
FRONT ST			
(TWP)	0020/1058		
			SIMPSON FERRY RD
			(SR2014 SEG 0110/0910)
			MFC BEGIN = C
MAIN ST			HAMPDEN
(SR2014 SEG 0110/0910)	0020/0426		0020/0426 LOWER ALLEN T
2 0 21079 0 00 0012+75	001275 FT		001275 FT
GREEN ST			
(BORO)	0020/0000		0020/0000 LENGTH(AH 3648 BK 1275)
SHIREMANSTOWN			
LOWER ALLEN T	0010/1144		
ONEIDA RD			
(TWP)	0010/1012		
			SENECA AV
			0010/0440 (TWP)
			018 "DIA CIR PLASTIC
			0010/0414 LEN=0010 INSTALLED 2007
			HARVARD AV
			0010/0251 (TWP)
			020 "DIA CIR UNKNOWN
			0010/0098 LEN=0001 INSTALLED UNKN
	000000 FT		000000 FT 2 0 21079 0 00 0000+00
			NC ST JOHNS CHURCH RD
			GETTYSBURG RD
			(SR2027 SEG 0030/1941)
			INTER-BK ST JOHNS RD
			(TWP)
			MFC BEGIN = D
			0010/0000 LENGTH(AH 1275 BK 0000)

DIR: E TOTAL LEN: .581 MI. DIST: 08-2 SR: 2028
LEFT MUN: LEMOYNE B RIGHT MUN: LEMOYNE B

003066 FT
INTER-AHD

RAMP X RD
(SR8513 SEG 0500/1899)
THIRD ST
(SR2035 SEG 0040/2688)

0031/1874

013"H 21"W ELLIP CONC
LEN=0001 INSTALLED UNKN 0031/1800

RAMP B RD
(SR8113 SEG 0020/1931)
MAPLE ST
(TWP)

0031/0989

FROM 8113/0020 SH
(CONN)

0031/0910

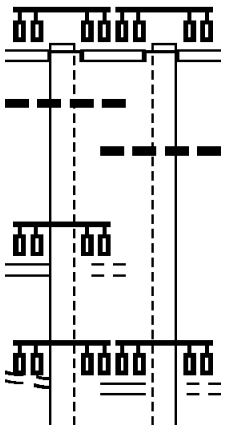

003068 FT
INTER-AHD

RAMP H RD
(SR8513 SEG 0750/0000)
THIRD ST
(SR2035 SEG 0040/2688)

0030/1820

018 "DIA CIRC CONCR
0030/1317 LEN=0032 INSTALLED UNKN

RAMP E RD
(SR8113 SEG 0020/1931)
MAPLE ST
(TWP)

0030/0930

018 "DIA CIRC CONCR

DIR: E TOTAL LEN: .581 MI. DIST: 08-2 SR: 2028

LEFT MUN: LEMOYNE B		RIGHT MUN: LEMOYNE B	
		0030/0827	LEN=0032 INSTALLED UNKN
018 "DIA CIRC CONCR LEN=0052 INSTALLED 2015	0031/0874		
018 "DIA CIRC CONCR LEN=0058 INSTALLED UNKN	0031/0827		
		0030/0644	018 "DIA CIRC CONCR LEN=0068 INSTALLED 2015
		0030/0580	018 "DIA CIRC CONCR LEN=0030 INSTALLED 2015
018 "DIA CIRC CONCR LEN=0030 INSTALLED UNKN	0031/0580		
		0030/0312	018 "DIA CIRC CONCR LEN=0030 INSTALLED UNKN
018 "DIA CIRC CONCR LEN=0030 INSTALLED UNKN	0031/0312		
		0030/0130	FROM 8213/0030 SH (CONN)
		0030/0126	014"H 23"W ELLIP CONC LEN=0040 INSTALLED 2015
		0030/0092	RAMP O RD (BRANDT AV) (SR8213 SEG 0030/1313)
FROM 8213/0030 SH (CONN)	0031/0106		
TO 8213/0020 SH (CONN)	0031/0090	0030/0034	RAMP O RD (BRANDT AV) (SR8213 SEG 0020/0000)
1 0 00333 1 00 0022+81 001192 FT LENGTH(AH 1874 BK 1192)	0031/0000	0030/0000	001248 FT 1 0 00333 1 00 0023+32 TO 8213/0020 SH (CONN) LENGTH(AH 1820 BK 1248)
BMSEN 21/2028/0020/0646	0021/0884	0020/0884	BMSEN 21/2028/0020/0646
1 0 00333 1 00 0016+79 I-83 (NB)			1 0 00333 1 00 0012+15 I-83 (NB)
BMSBG 21/2028/0020/0646	0021/0581	0020/0581	BMSBG 21/2028/0020/0646
		0020/0121	RAMP L RD (SR8213 SEG 0250/0639)
		0020/0057	024 "DIA CIRC CONCR LEN=0068 INSTALLED 2015
1 0 00333 1 00 0012+15 000000 FT NC LOWTHER ST		000000 FT	1 0 00333 1 00 0012+15 NC LOWTHER ST
RAMP M RD (SR8213 SEG 0260/0000) TENTH ST (BORO) FROM 8213/0250 (CONN)			RAMP M RD (SR8213 SEG 0260/0000) TENTH ST (BORO) FROM 8213/0250 SH (CONN)
LOWTHER ST (BORO)	REF-BK	REF-BK	LOWTHER ST (BORO)
MFC BEGIN = D LENGTH(AH 1192 BK 0000)	0021/0000	0020/0000	MFC BEGIN = D LENGTH(AH 1248 BK 0000)

DIR: B TOTAL LEN: 1.838 MI. DIST: 08-2 SR: 2027
LEFT MUN: LOWER ALLEN T RIGHT MUN: LOWER ALLEN T

009704 FT

SIMPSON FERRY RD
(SR2014 SEG 0131/1370)
(SR2014 SEG 0130/1368) 0050/0964

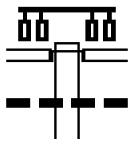

009704 FT
INTER-AHD LINDA LN
(TWP)
GETTYSBURG RD
(SR2014 SEG 0131/1370)
(SR2014 SEG 0130/1368)
0050/0964
024 "DIA CIRC CONCR
0050/0936 LEN=0050 INSTALLED UNKN
036 "DIA CIRC CONCR

DIR: B TOTAL LEN: 1.838 MI. DIST: 08-2 SR: 2027
LEFT MUN: LOWER ALLEN T RIGHT MUN: LOWER ALLEN T

			0050/0899 LEN=0060 INSTALLED UNKN
			TO SIMPSON FERRY RD
			0050/0799 (SR9105 SEG 0010/0000)
			024 "DIA CIRC CONCR
			0050/0672 LEN=0001 INSTALLED UNKN
			018 "DIA CIRC CONCR
			0050/0485 LEN=0036 INSTALLED UNKN
	008740 FT		008740 FT 2 0 21099 0 00 0126+41
			S 0050/0000 LENGTH(AH 0964 BK 0765)
ZIMMERMAN DR (TWP)	0040/0707	==	
			018 "DIA CIRC CONCR
			0040/0077 LEN=0094 INSTALLED UNKN
	007975 FT		007975 FT 2 0 21099 0 00 0118+97
			LOWER ALLEN DR
			(TWP)
			LOWER ALLEN DR
			(SR2047 SEG 0011/1826)
			(SR2047 SEG 0010/1824)
			S 0040/0000 LENGTH(AH 0765 BK 3653)
			018 "DIA CIRC CONCR
			0030/3551 LEN=0050 INSTALLED UNKN
			018 "DIA CIRC CONCR
			0030/3545 LEN=0087 INSTALLED UNKN
			015 "DIA CIRC CONCR
			0030/3451 LEN=0036 INSTALLED UNKN
			(APRA) LIBERTY EXCAVATO
			FERNWOOD AV
		POI	0030/3420 (TWP)
			RANA VILLA AV
		==	0030/2674 (TWP)
ORCHARD AV (TWP)	0030/2270	==	
			018 "DIA CIRC CONCR
			0030/1973 LEN=0044 INSTALLED UNKN
ST JOHNS CHURCH RD (SR2029 SEG 0010/0000)	0030/1941	==	ST JOHNS CHURCH RD
		==	0030/1941 (TWP)
ONEIDA RD (TWP)	0030/1495	==	
			014"H 23"W ELLIP CONC
			0030/1472 LEN=0028 INSTALLED 2015
			014"H 23"W ELLIP CONC
			0030/1468 LEN=0028 INSTALLED 2015
			FORTIETH ST
		==	0030/1274 (TWP)
FORTYFIRST ST (TWP)	0030/0858	==	

DIR: B TOTAL LEN: 1.838 MI. DIST: 08-2 SR: 2027
LEFT MUN: LOWER ALLEN T RIGHT MUN: LOWER ALLEN T

LOWER ALLEN E.S. DR (PRDR)	0030/0429			
			0030/0368	024"H 28"W ELLIP CONC LEN=0032 INSTALLED 2015
			0030/0208	014"H 23"W ELLIP CONC LEN=0038 INSTALLED 2015
2 0 21099 0 00 0082+44 004322 FT			004322 FT	SLATE HILL RD (SR2025 SEG 0030/1421)
LOCUST ST (SR2025 SEG 0030/1421)	0030/0000		S 0030/0000	LENGTH(AH 3653 BK 2258)
			0020/2208	018 "DIA CIRC CONCR LEN=0016 INSTALLED UNKN
			0020/1455	018 "DIA CIRC METAL LEN=0035 INSTALLED UNKN
WILLIAM PENN DR (TWP)	0020/1421			
			0020/1200	ALLEN M.S. DR (PRDR)
ALLEN RD (TWP)	0020/0671			
			0020/0370	030 "DIA CIRC METAL LEN=0138 INSTALLED UNKN
			0020/0200	015 "DIA CIRC METAL LEN=0034 INSTALLED UNKN
2 0 21099 0 00 0060+27 002064 FT			002064 FT	LITTLE LEAGUE DR (TWP)
RUPP AV (TWP)	0020/0000		S 0020/0000	LENGTH(AH 2258 BK 2064)
			0010/1775	018 "DIA CIRC CONCR LEN=0110 INSTALLED UNKN
WINDSOR PL (TWP)	0010/1528			
LC TO PRIVATE DR (CONN)	0010/0654			
PRIVATE DR (PRDR)	0010/0569		0010/0569	
			0010/0546	015"H 30"W ELLIP CONC LEN=0070 INSTALLED UNKN
			0010/0085	FROM 2021/0040 SH (CONN)
	000000 FT		000000 FT	2 0 21099 0 00 0039+63 NC GETTYSBURG RD
			INTER-BK	ROSSMOYNE RD (SR2021 SEG 0050/0000) GETTYSBURG RD (TWP)
WESLEY DR (SR2021 SEG 0050/0000)	0010/0000		S 0010/0000	MFC BEGIN = D LENGTH(AH 2064 BK 0000)

DIR: B TOTAL LEN: 1.200 MI. DIST: 08-2 SR: 2026
LEFT MUN: UPPER ALLEN T RIGHT MUN: UPPER ALLEN T

	006335 FT		006335 FT
			7032/0000 LTH AH 000100 BK 001636
			INTER-AHD GETTYSBURG PK
			0030/1636 (T621)
			036"H 56"W ELLIP METAL
			0030/1145 LEN=0075 INSTALLED UNKN
			015 "DIA CIRC METAL
			0030/0996 LEN=0031 INSTALLED UNKN
2 0 21027 0 02 0090+64	004699 FT		004699 FT ROSEGARDEN BL
COPE DR			(TWP)
(TWP)	0030/0000		0030/0000 LENGTH(AH 1636 BK 2376)
			LUCINDA LN
			0020/1794 (TWP)
			LUCINDA LN
			0020/1043 (TWP)
	002323 FT		002323 FT 2 0 21027 0 02 0061+87
			UPPER ALLEN
			MONROE T
			0020/0000 LENGTH(AH 2376 BK 2323)
			020"H 28"W ELLIP METAL
			0010/1670 LEN=0035 INSTALLED UNKN
			013"H 17"W ELLIP METAL
			0010/0680 LEN=0029 INSTALLED UNKN
			000000 FT
2 0 21027 0 01 0039+47	000000 FT		NC GRANTHAM RD
WILLIAMS GROVE RD			MFC BEGIN = D
(SR2011 SEG 0040/0000)	0010/0000		0010/0000 LENGTH(AH 2323 BK 0000)

DIR: B TOTAL LEN: 1.900 MI. DIST: 08-2 SR: 2025
LEFT MUN: HAMPDEN T RIGHT MUN: HAMPDEN T

010032 FT

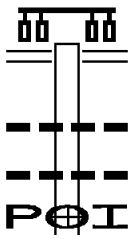

010032 FT TRINDLE RD
(SR0641 SEG 0710/0000)
0050/2715

018 "DIA CIRC METAL
0050/2103 LEN=0030 INSTALLED UNKN
014"H 23"W ELLIP CONC
0050/1986 LEN=0036 INSTALLED 2015
(APRA) HAMPTON CONSTRUC
HAMPTON CONSTRUCTION

DIR: B TOTAL LEN: 1.900 MI. DIST: 08-2 SR: 2025
LEFT MUN: HAMPDEN T RIGHT MUN: HAMPDEN T

		0050/1800	(PRDR)
			018 "DIA CIRC CONCR
		0050/1168	LEN=0045 INSTALLED UNKN
			HAMPDEN
		0050/0729	SHIREMANSTOWN B
		0050/0700	(AAR 517951H)#TRKS 03
			FRONT ST
		0050/0580	(BORO)
VINE ST (BORO)	0050/0380		
			VINE ST
		0050/0341	(BORO)
			STRAWBERRY AL
		0050/0214	(BORO)
		007317 FT	ILROAD AV
1 1 01614 0 00 0000+00	007317 FT	INTER-BK	MAIN ST
MAIN ST			(SR2014 SEG 0100/1364)
(SR2014 SEG 0100/1364)	0050/0000	0050/0000	LTH AH 002715 BK 000100
	007317 FT	007317 FT	
		7044/0000	LTH AH 000100 BK 000719
	007317 FT	007317 FT	
		7040/0000	LENGTH(AH 0719 BK 0275)
	007317 FT	007317 FT	
		7034/0000	LENGTH(AH 0275 BK 2856)
		REF-AHD	LOCUST ST
		0030/2856	(TWP)
			LOCUST AL
		0030/2778	(BORO)
			018 "DIA CIRC METAL
		0030/2554	LEN=0001 INSTALLED UNKN
CHESTNUT ST (TWP)	0030/2542		
			SHIREMANSTOWN
		0030/2468	LOWER ALLEN T
LOCUST RD (TWP)	0030/2029		
ALLEN RD (TWP)	0030/1493		
			NC LOCUST ST
			GETTYSBURG RD
			(SR2027 SEG 0030/0000)
		0030/1421	
			T.CEDAR RUN
			STRUCTURE LENGTH 20 FT
		0030/1051	BMSID 21/2025/0030/1051
OLD SLATE HILL RD (SR2043 SEG 0010/0603)	0030/0700		
		0030/0352	BMSEN 21/2025/0030/0138
			2 0 21024 0 00 0055+48

DIR: B TOTAL LEN: 1.900 MI. DIST: 08-2 SR: 2025
LEFT MUN: LOWER ALLEN T RIGHT MUN: LOWER ALLEN T

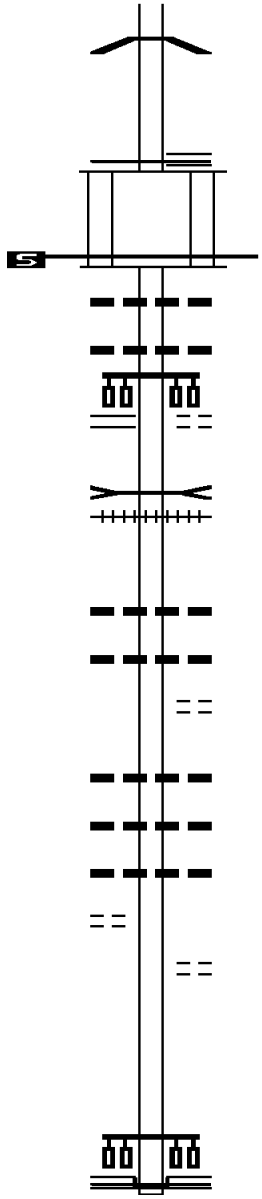

		US 15
	0030/0138	BMSBG 21/2025/0030/0138
004461 FT	004461 FT	2 0 21024 0 00 0055+12
		RAMP C RD
		(SR8003 SEG 0750/0000)
		MFC BEGIN = D
	0030/0000	LENGTH(AH 2856 BK 0398)
0 0 00000 0 00 0000+00 004063 FT	004063 FT	0 0 00000 0 00 0000+00
MFC BEGIN = D		MFC BEGIN = D
LENGTH(AH 0398 BK 1492) 0023/0000	0022/0000	LENGTH(AH 0398 BK 1492)
		018 "DIA CIRC CONCR
	0020/1490	LEN=0050 INSTALLED UNKN
		024 "DIA CIRC CONCR
	0020/1319	LEN=0090 INSTALLED UNKN
HARTZDALE DR		HARTZDALE DR
(SR2041 SEG 0010/1151) 0020/0754	0020/0754	(TWP)
		T.CEDAR RUN
		STRUCTURE LENGTH 11 FT
	0020/0575	BMSID 21/2025/0020/0575
	0020/0005	(AAR 592204U)#TRKS 01
002571 FT	002571 FT	2 0 21024 0 00 0025+71
	0020/0000	LENGTH(AH 1492 BK 2571)
		018 "DIA CIRC CONCR
	0010/2535	LEN=0080 INSTALLED UNKN
		024 "DIA CIRC CONCR
	0010/2400	LEN=0080 INSTALLED UNKN
		APPLETON ST
	0010/2035	(TWP)
		018 "DIA CIRC CONCR
	0010/1305	LEN=0050 INSTALLED UNKN
		024 "DIA CIRC CONCR
	0010/0725	LEN=0050 INSTALLED UNKN
		018 "DIA CIRC CONCR
	0010/0462	LEN=0075 INSTALLED UNKN
SOCIETY HILL DR		
(PRDR) 0010/0375		
		HILLCREST CT
	0010/0260	(PRDR)
000000 FT	000000 FT	2 0 21024 0 00 0000+00
	NC	SLATE HILL RD
		LISBURN RD
		(SR2017 SEG 0080/0650)
	INTER-BK	SLATE HILL RD
		(TWP)
		MFC BEGIN = D
	0010/0000	LENGTH(AH 2571 BK 0000)

DIR: B TOTAL LEN: .709 MI. DIST: 08-2 SR: 2023
LEFT MUN: MECHANICSBURG B RIGHT MUN: MECHANICSBURG B

003745 FT

KING AL
(BORO)

0020/1631

HILL AL
(BORO)

0020/1272

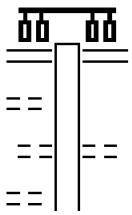

003745 FT SIMPSON ST
(SR2014 SEG 0050/0000)

0020/1769

KELLER ST
(BORO)

0020/1454

DIR: B TOTAL LEN: .709 MI. DIST: 08-2 SR: 2023
LEFT MUN: MECHANICSBURG B RIGHT MUN: MECHANICSBURG B

			0020/1128	018 "DIA CIRC METAL LEN=0036 INSTALLED UNKN
			0020/1100	COOVER ST (BORO)
			0020/1062	018 "DIA CIRC CONCR LEN=0038 INSTALLED UNKN
SOUTH AL (BORO)	0020/0915			
			0020/0759	018 "DIA CIRC CONCR LEN=0036 INSTALLED UNKN
			0020/0734	MARBLE ST (BORO)
			0020/0705	018 "DIA CIRC CONCR LEN=0329 INSTALLED UNKN
			0020/0695	024 "DIA CIR PLASTIC LEN=0040 INSTALLED 2006
ALLEY (BORO)	0020/0556			
MAPLEWOOD AV (BORO)	0020/0380			
			0020/0346	018 "DIA CIRC CONCR LEN=0044 INSTALLED UNKN
ALLEY (BORO)	0020/0200			
	001976 FT		001976 FT	2 0 21098 0 00 0019+76
				ELMWOOD AV (BORO) MECHANICSBURG UPPER ALLEN T
			S 0020/0000	LENGTH(AH 1769 BK 1976)
			0010/1346	018"H 24"W ELLIP METAL LEN=0040 INSTALLED UNKN
			0010/1309	019"H 30"W ELLIP CONC LEN=0032 INSTALLED 2015
SOUTHPOINT DR (PRDR)	0010/1030			
			0010/0798	018 "DIA CIRC CONCR LEN=0031 INSTALLED UNKN
			0010/0612	ELMWOOD AV (TWP)
			0010/0191	018 "DIA CIRC METAL LEN=0061 INSTALLED UNKN
			0010/0155	019"H 30"W ELLIP CONC LEN=0064 INSTALLED 2015
				NC SHEPHERDSTOWN RD MARKET ST
2 0 21098 0 00 0000+00	000000 FT		000000 FT	(SR0114 SEG 0190/0513) MFC BEGIN = D
MARKET ST (SR0114 SEG 0190/0513)	0010/0000		S 0010/0000	LENGTH(AH 1976 BK 0000)

DIR: B TOTAL LEN: .098 MI. DIST: 08-2 SR: 2022
LEFT MUN: SOUTH MIDDLETON T RIGHT MUN: SOUTH MIDDLETON T

000520 FT

FROM 0074/0150 SH
(CONN) 0010/0393

000000 FT

FORGE RD
(TWP) 0010/0000

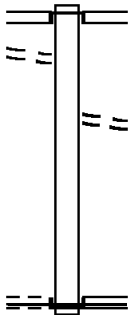

000520 FT
INTER-AHD WESTMINSTER RD
(TWP)
YORK RD
0010/0520 (SR0074 SEG 0150/2308)

FROM 2003/0160 SH
0010/0079 (CONN)
000000 FT 0 0 00000 0 00 0000+00
NC WESTMINSTER DR
FORGE RD
(SR2003 SEG 0160/1580)
INTER-BK WESTMINSTER DR
(T456)
MFC BEGIN = D
S 0010/0000 LENGTH(AH 0520 BK 0000)

DIR: E TOTAL LEN: 2.995 MI. DIST: 08-2 SR: 2021
LEFT MUN: HAMPDEN T RIGHT MUN: HAMPDEN T

015789 FT

015816 FT
INTER-AHD SHELLY LN
(TWP)
TRINDLE RD
(SR0641 SEG 0680/1814)

DIR: E TOTAL LEN: 2.995 MI. DIST: 08-2 SR: 2021

LEFT MUN: HAMPDEN T		RIGHT MUN: HAMPDEN T
		0070/1524
		0070/0708 (AAR 517952P)#TRKS 01
TO 2014/0080 SH (CONN)	0070/0112	
		018"H 00"W UNKN CONC
		0070/0095 LEN=0040 INSTALLED 2006
		NC SHEELY LN
		SIMSPON FERRY RD (SR2014 SEG 0080/1740)
2 0 21069 0 01 0139+15 014265 FT		014292 FT HAMPDEN
SIMPSON FERRY RD (SR2014 SEG 0080/1740)	0070/0000	LOWER ALLEN T
		S 0070/0000 LENGTH(AH 1524 BK 3638)
		TO 2014/0080 SH
		0060/3535 (CONN)
WINDSOR BL (TWP)	0060/3248	
		018 "DIA CIRC CONCR
		0060/3122 LEN=0040 INSTALLED UNKN
ROYAL DR (TWP)	0060/1590	WESLEY PARK RD
		0060/1590 (PRDR)
COBBLESTONE DR (TWP)	0060/1182	
		BETHANY DR (TWP)
WILSON LN (TWP)	0060/0838	
		0060/0838
		018 "DIA CIRC CONCR
		0060/0567 LEN=0055 INSTALLED UNKN
		024 "DIA CIRC CONCR
		0060/0297 LEN=0050 INSTALLED UNKN
	010627 FT	010654 FT 2 0 21069 0 00 0113+41
		BETHANY TOWERS RD (PRDR)
		S 0060/0000 LENGTH(AH 3638 BK 2610)
		018 "DIA CIRC CONCR
		0050/1480 LEN=0085 INSTALLED 2006
		CENTURY DR (TWP)
		0050/0990
		WOODLAND ST
		0050/0395 (TWP)
	008017 FT	008044 FT 2 0 21069 0 00 0032+85
		NC WESLEY DR

DIR: E TOTAL LEN: 2.995 MI. DIST: 08-2 SR: 2021
LEFT MUN: LOWER ALLEN T RIGHT MUN: LOWER ALLEN T

GETTYSBURG RD
(SR2027 SEG 0010/0000)

GETTYSBURG RD
(TWP) 0050/0000

0050/0000 MFC BEGIN = C
LENGTH(AH 2610 BK 2017)

018 "DIA CIRC METAL
0040/1920 LEN=0014 INSTALLED 2006
TO 2027/0010 SH
0040/1917 (CONN)

048"H 00"W MULT METAL
LEN=0080 INSTALLED 2006 0041/1638
TO 8001/0250 SH
(CONN) 0041/1633

FROM 8001/0500 SH
0040/1643 (CONN)
015 "DIA CIRC METAL
0040/1638 LEN=0080 INSTALLED 2006
RAMP J RD
(SR8001 SEG 0250/0000)
RAMP E RD
(SR8001 SEG 0500/0906)
0040/1400

RAMP J RD
(SR8001 SEG 0250/0000)
RAMP E RD
(SR8001 SEG 0500/0906)
0041/1380

015 "DIA CIRC CONCR
LEN=0085 INSTALLED 2006 0041/1152
BMSEN 21/2021/0040/0904 0041/1112
2 0 21069 0 00 0069+51
US 15 (NB)
0040/1124 BMSEN 21/2021/0040/0904
2 0 21069 0 00 0069+51
US 15 (NB)

BMSBG 21/2021/0040/0904 0041/0892
RAMP G RD
(SR8001 SEG 0010/1175)
RAMP F RD
(SR8001 SEG 0750/0000)
0040/0904 BMSBG 21/2021/0040/0904
RAMP G RD
(SR8001 SEG 0010/1175)
RAMP F RD
(SR8001 SEG 0750/0000)

MFC BEGIN = C 0041/0714
0040/0726 MFC BEGIN = C
TO 8001/0750 SH
0040/0566 (CONN)

2 0 21069 0 00 0060+27 006027 FT
NC WESLEY DR
006027 FT 2 0 21069 0 00 0060+27
MFC BEGIN = D
LENGTH(AH 1990 BK 2081) 0041/0000
0040/0000 MFC BEGIN = D
LENGTH(AH 2017 BK 2081)
LC FROM WEST PORT DR
0030/1633 (CONN)

LC TO LOUISE DR
(CONN) 0030/1623

(APRA) ROSSMOYNE IND PR

DIR: E TOTAL LEN: 2.995 MI. DIST: 08-2 SR: 2021
LEFT MUN: LOWER ALLEN T RIGHT MUN: LOWER ALLEN T

LOUISE DR (TWP)	0030/1435		WEST PORT DR (PRDR) 0030/1435
RAVENWOOD RD (TWP)	0030/0734		
2 0 21069 0 00 0039+46 003946 FT			SCHOOL DR (PRDR) 0030/0092 003946 FT
COLONIAL DR (TWP)	0030/0000		5 0030/0000 LENGTH(AH 2081 BK 2696) 015"H 20"W ELLIP METAL
			0020/2194 LEN=0030 INSTALLED 2006 015 "DIA CIRC METAL
			0020/1885 LEN=0030 INSTALLED 2006
			0020/1768 BMSEN 21/7076/9902/3769 2 0 21069 0 00 0014+85 PA TPK (I-76)
			0020/1667 BMSBG 21/7076/9902/3769 015 "DIA CIRC CONCR
			0020/1252 LEN=0040 INSTALLED 2006
			0020/0249 BMSEN 21/2021/0020/0236 2 0 21069 0 00 0014+85 CEDAR RUN
	001250 FT		0020/0236 BMSBG 21/2021/0020/0236 001250 FT 2 0 21069 0 00 0012+50 (AAR 592207P)#TRKS 01
			5 0020/0000 LENGTH(AH 2696 BK 1177) 015"H 21"W ELLIP CONC
			0010/1079 LEN=0025 INSTALLED 2006
STRONG RD (PRDR)	0010/0572		
ARCONA STRAND RD (PRDR)	0010/0564 000073 FT		000073 FT 2 0 21069 0 00 0000+00 MFC BEGIN = D
			5 0010/0000 LENGTH(AH 1177 BK 0073)
			MFC BEGIN = D LOWER ALLEN
			0004/0001 000000 FT 0 0 00000 0 00 0000+00 NC ROSSMOYNE RD
0 0 00000 0 00 0000+00 000000 FT MFC BEGIN = D			LISBURN RD (SR2017 SEG 0060/0000)
LENGTH(AH 0073 BK 0000)	0005/0000	5	5 0004/0000 LENGTH(AH 0073 BK 0000)

DIR: B TOTAL LEN: .850 MI. DIST: 08-2 SR: 2020
LEFT MUN: NEW CUMBERLAND B RIGHT MUN: NEW CUMBERLAND B

	004486 FT		004486 FT
			INTER-AHD THIRD ST
			(BORO)
			BRIDGE ST
			(SR2035 SEG 0010/1216)
			0030/2507
			LOCUST LN
			0030/2272 (BORO)
			RENO AV
			0030/1955 (BORO)
			GEARY AV
			0030/1574 (BORO)
			018 "DIA CIRC METAL
			0030/1562 LEN=0026 INSTALLED UNKN
			EUTAW AV
			0030/1208 (BORO)
			ROSEMONT AV
			0030/0850 (BORO)
			018 "DIA CIRC METAL
			0030/0831 LEN=0013 INSTALLED UNKN
			WOODLAND AV
			0030/0493 (BORO)
2 0 66003 6 00 0018+05	001979 FT		001979 FT
POPLAR AV			NC THIRD ST
(BORO)	0030/0000		5 0030/0000 LENGTH(AH 2507 BK 0994)
			SECOND ST
			0020/0379 (BORO)
			018 "DIA CIRC CONCR
			0020/0053 LEN=0038 INSTALLED UNKN
	000985 FT		000985 FT 2 0 66003 6 00 0010+32
			5 0020/0000 LENGTH(AH 0994 BK 0985)
			018 "DIA CIRC METAL
			0010/0688 LEN=0036 INSTALLED UNKN
			NEW CUMBERLAND
			0010/0561 LOWER ALLEN T
			LOWER ALLEN
			0010/0446 NEW CUMBERLAND B
BEACON HILL BL			
(BORO)	0010/0187		
	000000 FT		000000 FT 2 0 66003 6 00 0000+47
			NC POPLAR AV
			* REF-BK POPLAR AV
			(SR1001 SEG 0010/1157)
			MFC BEGIN = D
			BK-YORK (66)
			5 0010/0000 LENGTH(AH 0985 BK 0000)

DIR: B TOTAL LEN: .089 MI. DIST: 08-2 SR: 2019
LEFT MUN: LOWER ALLEN T RIGHT MUN: LOWER ALLEN T

000469 FT

000000 FT

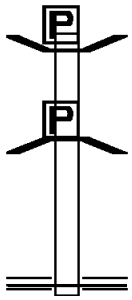

```
000469 FT   AH-YORK                    (66)
            BMSEN 21/2019/0010/0321
* REF-AHD   FORGE RD
            (SR4020 SEG 0010/0000)
0010/0469   BRIDGE POSTED (TONS)
            2 0 21057 0 00 0003+11
            SGL       28 COMB      32
            YELLOW BREECHES
0010/0323   BMSBG 21/2019/0010/0321
000000 FT   2 0 21057 0 00 0000+00
      NC FORGE RD
            LISBURN RD
            (SR2017 SEG 0030/0000)
            MFC BEGIN = D
S 0010/0000 LENGTH(AH 0469 BK 0000)
```

DIR: B TOTAL LEN: 2.697 MI. DIST: 08-2 SR: 2018
LEFT MUN: NEW CUMBERLAND B RIGHT MUN: NEW CUMBERLAND B

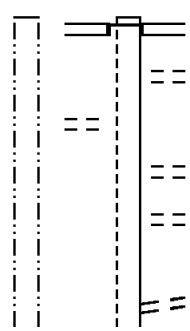

014241 FT
INTER-AHD SEVENTH ST
(BORO)
BRIDGE ST
0060/0856 (SR2035 SEG 0020/1020)
LOCUST AL
0060/0733 (BORO)
UNNAMED AL
0060/0689 (BORO)
RENO ST
0060/0536 (BORO)
FOURTH AL
0060/0349 (BORO)
013385 FT 2 0 21022 0 00 0133+41
BRANDT AV
(BORO)
NC SEVENTH ST

DIR: B TOTAL LEN: 2.697 MI. DIST: 08-2 SR: 2018
LEFT MUN: NEW CUMBERLAND B RIGHT MUN: NEW CUMBERLAND B

			SEVENTH ST (BORO) MFC BEGIN = C
	013385 FT		
LTH AH 000100 BK 001723	7061/0000		0060/0000 LENGTH(AH 0856 BK 1723)
NINTH ST (BORO)	0050/1102		NINTH ST
		0050/1102	(BORO)
			030 "DIA CIRC CONCR
		0050/0633	LEN=0036 INSTALLED UNKN
			PARK AV
		0050/0604	(BORO)
			030 "DIA CIRC CONCR
		0050/0591	LEN=0036 INSTALLED UNKN
			024 "DIA CIRC CONCR
		0050/0534	LEN=0001 INSTALLED UNKN
			TERRACE DR
		0050/0240	(BORO)
	011662 FT		011662 FT 2 0 21022 0 00 0115+91
BRANDT AV (BORO)	0050/0000		NC BRANDT AV
			0050/0000 LENGTH(AH 1723 BK 3102)
			024 "DIA CIRC CONCR
		0040/2181	LEN=0036 INSTALLED UNKN
			ALLEN ST
		0040/2095	(BORO)
			018 "DIA CIRC CONCR
		0040/2031	LEN=0030 INSTALLED UNKN
BARBARA ST (BORO)	0040/1852		
			BARBARA ST
		0040/1835	(BORO)
			018 "DIA CIRC CONCR
		0040/1691	LEN=0030 INSTALLED UNKN
FIFTEENTH ST (BORO)	0040/1212		
LOCUST ST (BORO)	0040/0972		
ELKWOOD DR (BORO)	0040/0560		DREXEL HILLS BL
		0040/0560	(BORO)
UNNAMED AL (BORO)	0040/0186		
	008560 FT		008560 FT 2 0 21022 0 00 0085+09
			NC SIMPSON FERRY RD
			0040/0000 LENGTH(AH 3102 BK 2783)
			FROM 8011/0010 SH
		0030/2706	(CONN)
RAMP C RD (SR8011 SEG 0750/0000)			RAMP A RD
SIXTEENTH ST			(SR8011 SEG 0010/0698)

DIR: B TOTAL LEN: 2.697 MI. DIST: 08-2 SR: 2018
LEFT MUN: NEW CUMBERLAND B RIGHT MUN: NEW CUMBERLAND B

(BORO)	0030/2590		0030/2590	
				I - 83 (NB)
			0030/2469	OP ID 21/0083/0404/0252
				018"H 26"W ELLIP METAL
			0030/2282	LEN=0035 INSTALLED UNKN
				RAMP B RD
			0030/2236	(SR8011 SEG 0250/0000)
				TO 8011/0250 SH
			0030/2129	(CONN)
				RAMP D RD
				(SR8011 SEG 0500/0491)
				CEDAR CLIFF DR
				(TWP)
				NEW CUMBERLAND
			0030/2038	LOWER ALLEN T
				018 "DIA CIR UNKNOWN
			0030/1995	LEN=0001 INSTALLED UNKN
				048 "DIA CIRC CONCR
			0030/1817	LEN=0035 INSTALLED UNKN
MALL RD				WEST SHORE DR
(PRDR)	0030/1674		0030/1674	(TWP)
				014"H 23"W ELLIP CONC
			0030/1555	LEN=0056 INSTALLED UNKN
STRAFFORD RD				
(TWP)	0030/1118			
				014"H 23"W ELLIP CONC
			0030/1105	LEN=0038 INSTALLED UNKN
				015"H 30"W ELLIP METAL
			0030/1100	LEN=0035 INSTALLED UNKN
				CEDAR CLIFF H.S. DR
			0030/0888	(PRDR)
				014"H 23"W ELLIP CONC
			0030/0878	LEN=0041 INSTALLED UNKN
WARWICK RD				
(TWP)	0030/0816			
				CEDAR CLIFF H.S. DR
			0030/0753	(PRDR)
				014"H 23"W ELLIP CONC
			0030/0501	LEN=0037 INSTALLED UNKN
				CEDAR CLIFF H.S. DR
			0030/0457	(PRDR)
				CEDAR CLIFF H.S. DR
			0030/0388	(PRDR)
2 0 21022 0 00 0057+57 005777 FT			005777 FT	HIGHLAND E.S. DR
SELWICK RD				(PRDR)
(TWP)	0030/0000		0030/0000	LENGTH(AH 2783 BK 2584)
				014"H 23"W ELLIP CONC
			0020/2387	LEN=0040 INSTALLED UNKN
				014"H 23"W ELLIP CONC

DIR: B TOTAL LEN: 2.697 MI. DIST: 08-2 SR: 2018
LEFT MUN: LOWER ALLEN T RIGHT MUN: LOWER ALLEN T

			0020/2132 LEN=0039 INSTALLED UNKN
			COLGATE DR
			0020/2069 (TWP)
			014"H 23"W ELLIP CONC
			0020/1777 LEN=0048 INSTALLED UNKN
			CENTER DR
LOWTHER ST			(TWP)
(TWP)	0020/1740		0020/1740
			014"H 23"W ELLIP CONC
			0020/1701 LEN=0050 INSTALLED UNKN
			014"H 23"W ELLIP CONC
			0020/1527 LEN=0039 INSTALLED UNKN
			014"H 23"W ELLIP CONC
			0020/0802 LEN=0038 INSTALLED UNKN
			014"H 23"W ELLIP CONC
			0020/0561 LEN=0043 INSTALLED UNKN
CHELSEA RD			
(TWP)	0020/0540		
			014"H 23"W ELLIP CONC
			0020/0362 LEN=0045 INSTALLED UNKN
			VILLAGE RD
			0020/0312 (TWP)
			CREEK RD
2 0 21022 0 00 0031+73 003193 FT			003193 FT (SR2033 SEG 0030/0000)
EIGHTEENTH ST			
(SR2033 SEG 0030/0000)	0020/0000		S 0020/0000 LENGTH(AH 2584 BK 3193)
NINETEENTH ST			
(TWP)	0010/2539		
TWENTIETH ST			
(TWP)	0010/1272		
			LISBURN RD
			0010/1065 (SR2031 SEG 0040/1181)
			ORCHARD RD
			0010/0802 (PRDR)
			012"H 00"W **UNKNOWN**
			0010/0517 LEN=0030 INSTALLED UNKN
			OTHER
			0010/0430 OVERPASS IS RR X-ING
	000000 FT		000000 FT 2 0 21022 0 00 0000+00
			NC CARLISLE RD
			GETTYSBURG RD
			(SR2014 SEG 0160/0000)
			MFC BEGIN = C
			S 0010/0000 LENGTH(AH 3193 BK 0000)

DIR: B TOTAL LEN: 5.241 MI. DIST: 08-2 SR: 2017
LEFT MUN: LOWER ALLEN T RIGHT MUN: LOWER ALLEN T

LISBURN RD (SR2031 SEG 0020/0000)	027674 FT 0100/3552	027650 FT 0100/3552	SPANGLERS MILL RD (SR2031 SEG 0020/0000)
			015 "DIA CIRC CONCR
		0100/3500	LEN=0001 INSTALLED UNKN
			015 "DIA CIRC CONCR
		0100/3128	LEN=0030 INSTALLED UNKN
			012 "DIA CIRC METAL
		0100/2836	LEN=0030 INSTALLED UNKN
SHETTER LN (T652)	0100/1875		
			015 "DIA CIRC CONCR
		0100/0956	LEN=0030 INSTALLED UNKN
	024122 FT	024098 FT	2 0 21014 0 01 0219+29
		S 0100/0000	LENGTH(AH 3552 BK 2408)
			048 "DIA CIRC CONCR
		0090/2382	LEN=0036 INSTALLED UNKN
			018 "DIA CIRC CONCR
		0090/1802	LEN=0042 INSTALLED UNKN
			019"H 41"W ELLIP METAL
		0090/0225	LEN=0045 INSTALLED UNKN
	021714 FT	021690 FT	2 0 21014 0 01 0194+96
		S 0090/0000	LENGTH(AH 2408 BK 3924)
			024 "DIA CIRC CONCR
		0080/2940	LEN=0030 INSTALLED UNKN
ST JOHNS RD (T622)	0080/1010		ST JOHNS RD
		0080/1010	(T622)
			018 "DIA CIRC CONCR
		0080/0670	LEN=0130 INSTALLED UNKN

DIR: B TOTAL LEN: 5.241 MI. DIST: 08-2 SR: 2017
LEFT MUN: LOWER ALLEN T RIGHT MUN: LOWER ALLEN T

SLATE HILL RD (SR2025 SEG 0010/0000)	0080/0650			SLATE HILL RD (T371)
			0080/0650	
			0080/0630	018 "DIA CIRC CONCR LEN=0110 INSTALLED UNKN
			0080/0506	018 "DIA CIRC CONCR LEN=0130 INSTALLED UNKN
SOCIETY HILL DR (PRDR)	0080/0152			
	017790 FT		017766 FT	2 0 21014 0 01 0155+72
			5 0080/0000	LENGTH(AH 3924 BK 1278)
			0070/0998	012"H 17"W ELLIP METAL LEN=0050 INSTALLED UNKN
			0070/0035	030 "DIA CIRC METAL LEN=0045 INSTALLED UNKN
	016512 FT		016488 FT	2 0 21014 0 01 0142+94 SHEEPFORD RD (TWP)
			5 0070/0000	LENGTH(AH 1278 BK 1632)
			0064/1532	012 "DIA CIRC METAL LEN=0025 INSTALLED UNKN
MERIDIAN WEST SHORE (PRDR)	0064/1106			
			0064/0406	BMSEN 21/7076/9902/3824 2 0 21014 0 01 0123+56 PA TPK (I-76)
			0064/0316	BMSBG 21/7076/9902/3824
	014880 FT		014856 FT	0 0 00000 0 00 0000+00 MFC BEGIN = D
			5 0064/0000	LENGTH(AH 1632 BK 0306)
			014550 FT	2 0 21014 0 01 0123+56 ROSSMOYNE RD (SR2021 SEG 0004/0000)
0 0 00000 0 00 0000+00 MFC BEGIN = D	014602 FT			
LENGTH(AH 0278 BK 0797)	0061/0000	5	5 0060/0000	LENGTH(AH 0306 BK 0797)
			0054/0668	015 "DIA CIRC CONCR LEN=0030 INSTALLED UNKN
ARCONA RD (SR2015 SEG 0034/0285)	0054/0026			
	013805 FT		013753 FT	0 0 00000 0 00 0000+00 MFC BEGIN = D
			5 0054/0000	LENGTH(AH 0797 BK 0442)
0 0 00000 0 00 0000+00	013311 FT		013311 FT	2 0 21014 0 01 0099+02

DIR: B TOTAL LEN: 5.241 MI. DIST: 08-2 SR: 2017
LEFT MUN: LOWER ALLEN T RIGHT MUN: LOWER ALLEN T

LEFT		RIGHT	
MFC BEGIN = D			MFC BEGIN = D
LENGTH(AH 0494 BK 1200)	0051/0000	0050/0000	LENGTH(AH 0442 BK 1200)
0 0 00000 0 00 0000+00	012111 FT	012111 FT	
BRANDTON RD			
(TWP)	0044/0000	0044/0000	LENGTH(AH 1200 BK 3445)
			THOMPSON LN
		0040/2975	(T639)
			024 "DIA CIRC METAL
		0040/2767	LEN=0035 INSTALLED UNKN
			018 "DIA CIRC CONCR
		0040/2359	LEN=0028 INSTALLED UNKN
			FOX HOLLOW RD
		0040/2298	(TWP)
			018 "DIA CIRC CONCR
		0040/1475	LEN=0040 INSTALLED UNKN
			WOODCREEK DR
		0040/0514	(TWP)
		0040/0028	BMSEN 21/2017/0040/0000
	008666 FT	008666 FT	2 0 21014 0 01 0064+57
			T.YEL.BRECHS
			BMSBG 21/2017/0040/0000
		0040/0000	LENGTH(AH 3445 BK 2821)
RAVEN HILL RD			
(TWP)	0030/2774		
			015"H 21"W ELLIP METAL
		0030/2188	LEN=0044 INSTALLED UNKN
		0030/1625	BMSEN 21/2017/0030/1611
			2 0 21014 0 00 0052+29
			T.YEL BREECH
		0030/1611	BMSBG 21/2017/0030/1611
			024 "DIA CIRC METAL
		0030/1111	LEN=0033 INSTALLED UNKN
			018 "DIA CIRC CONCR
		0030/0936	LEN=0028 INSTALLED UNKN
			024 "DIA CIRC METAL
		0030/0842	LEN=0028 INSTALLED UNKN
			015"H 21"W ELLIP CONC
		0030/0775	LEN=0030 INSTALLED UNKN
			024 "DIA CIRC CONCR
		0030/0688	LEN=0028 INSTALLED UNKN
			024 "DIA CIRC CONCR
		0030/0507	LEN=0028 INSTALLED UNKN
			018 "DIA CIRC CONCR
		0030/0057	LEN=0045 INSTALLED UNKN

DIR: B TOTAL LEN: 5.241 MI. DIST: 08-2 SR: 2017
LEFT MUN: LOWER ALLEN T RIGHT MUN: LOWER ALLEN T

	005845 FT	005845 FT	2 0 21014 0 01 0036+07
			FORGE RD
			(SR2019 SEG 0010/0000)
		0030/0000	LENGTH(AH 2821 BK 3607)
			018 "DIA CIRC CONCR
		0020/3567	LEN=0045 INSTALLED UNKN
			015"H 21"W ELLIP CONC
		0020/2921	LEN=0034 INSTALLED UNKN
			019"H 30"W ELLIP CONC
		0020/2385	LEN=0036 INSTALLED 2016
			015"H 21"W ELLIP CONC
		0020/2040	LEN=0028 INSTALLED UNKN
			036 "DIA CIRC METAL
		0020/1900	LEN=0036 INSTALLED UNKN
			015"H 21"W ELLIP CONC
		0020/1820	LEN=0028 INSTALLED UNKN
			012 "DIA CIRC METAL
		0020/1731	LEN=0070 INSTALLED UNKN
			015"H 21"W ELLIP METAL
		0020/1500	LEN=0034 INSTALLED UNKN
			012"H 17"W ELLIP METAL
		0020/0606	LEN=0150 INSTALLED UNKN
	002238 FT	002238 FT	2 0 21014 0 01 0000+00
			MAIN ST
			(SR0114 SEG 0320/0000)
		0020/0000	LENGTH(AH 3607 BK 2238)
			GRAND VIEW AV
		0010/1722	(TWP)
			018 "DIA CIR PLASTIC
		0010/1665	LEN=0030 INSTALLED 1996
			018 "DIA CIRC CONCR
		0010/1290	LEN=0028 INSTALLED UNKN
			MCCORMICK DR
		0010/0674	(T612)
			030"H 48"W ELLIP METAL
		0010/0532	LEN=0068 INSTALLED UNKN
MCCORMICK RD (T611)	0010/0444		
	000000 FT	000000 FT	2 0 21014 0 00 0000+54
			NC LISBURN RD
		REF-BK	ANDERSONTOWN RD
			(SR4033 SEG 0040/3258)
			MFC BEGIN = D
			BK-YORK (66)
		0010/0000	LENGTH(AH 2238 BK 0000)

DIR: B TOTAL LEN: 1.335 MI. DIST: 08-2 SR: 2016
LEFT MUN: LEMOYNE B RIGHT MUN: LEMOYNE B

007050 FT		007050 FT	
		INTER-AHD	HUMMEL AV (BORO)
			THIRD ST (SR2035 SEG 0050/1207)
		0040/3218	
			FOURTH ST
		0040/2778	(BORO)
			FIFTH ST
		0040/2344	(BORO)
			SIXTH ST
		0040/1908	(BORO)
			SEVENTH ST
		0040/1470	(BORO)
			EIGHTH ST
		0040/1040	(BORO)
			NINTH ST
		0040/0604	(BORO)
			UNNAMED AL
		0040/0027	(BORO)
003832 FT		003832 FT	2 0 21073 0 00 0024+80
			TENTH ST (BORO)
		5 0040/0000	LENGTH(AH 3218 BK 1433)

DIR: B TOTAL LEN: 1.335 MI. DIST: 08-2 SR: 2016
LEFT MUN: LEMOYNE B RIGHT MUN: LEMOYNE B

TENTH ST
(BORO)

0030/1330

(APRA) HEMPT BROS
HEMPT BROS RD
0030/0221 (PRDR)
002399 FT 002399 FT 2 0 21073 0 00 0009+42
LEMOYNE
LOWER ALLEN T
0030/0000 LENGTH(AH 1433 BK 0982)
015"H 21"W ELLIP METAL
0020/0857 LEN=0037 INSTALLED UNKN
018"H 30"W ELLIP METAL
0020/0606 LEN=0042 INSTALLED UNKN
018 "DIA CIRC CONCR
0020/0110 LEN=0043 INSTALLED UNKN
001417 FT 001417 FT 2 0 21073 0 00 0000+00
NC HUMMEL AV

HUMMEL AV
(SR2014 SEG 0170/0307)
INTER-BK SEVENTEENTH ST
(SR2014 SEG 0170/0307)
MFC BEGIN = C
0020/0000 LTH AH 000982 BK 000100
001417 FT 001417 FT
7014/0000 LTH AH 000100 BK 001417
INTER-AHD SEVENTEENTH ST
(SR2014 SEG 0170/0600)
STATE ST
(BORO)

STATE ST
(SR2014 SEG 0170/0600) 0010/1417

0010/1417 CAMP HILL B
018 "DIA CIRC CONCR
0010/1380 LEN=0027 INSTALLED UNKN
COLUMBIA AV
0010/0912 (BORO)
DICKINSON AV
0010/0466 (BORO)

UNNAMED AL
(BORO)

0010/0210

UNNAMED AL
0010/0100 (BORO)
000000 FT 000000 FT 2 0 21092 0 00 0014+29
NC SEVENTEENTH ST
MARKET ST
(SR1010 SEG 0090/0469)
MFC BEGIN = D
0010/0000 LENGTH(AH 1417 BK 0000)

DIR: B TOTAL LEN: 1.666 MI. DIST: 08-2 SR: 2015
LEFT MUN: LOWER ALLEN T RIGHT MUN: LOWER ALLEN T

0 0 00000 0 00 0000+00 008511 FT
MFC BEGIN = D
LENGTH(AH 0285 BK 2338) 0035/0000

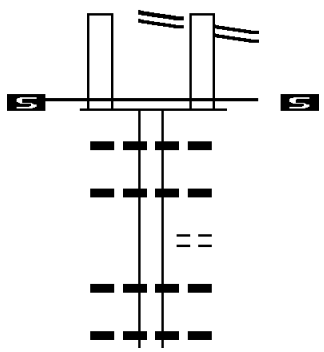

LISBURN RD
(SR2017 SEG 0054/0026)
LISBURN RD
0034/0285 (SR2017 SEG 0054/0026)
008511 FT 0 0 00000 0 00 0000+00
MFC BEGIN = D
0034/0000 LENGTH(AH 0285 BK 2338)
018 "DIA CIRC METAL
0030/2235 LEN=0027 INSTALLED UNKN
018 "DIA CIR PLASTIC
0030/1905 LEN=0034 INSTALLED 2000
CONA RD
0030/1309 (TWP)
018 "DIA CIRC METAL
0030/1135 LEN=0032 INSTALLED UNKN
018 "DIA CIR PLASTIC
0030/0540 LEN=0034 INSTALLED 2000

DIR: B TOTAL LEN: 1.666 MI. DIST: 08-2 SR: 2015
LEFT MUN: LOWER ALLEN T RIGHT MUN: LOWER ALLEN T

			018 "DIA CIR PLASTIC
		0030/0325	LEN=0036 INSTALLED UNKN
			LOWER ALLEN
		0030/0198	UPPER ALLEN T
	006173 FT	006173 FT	2 0 21093 0 00 0061+89
		S 0030/0000	LENGTH(AH 2338 BK 2986)
			018 "DIA CIRC CONCR
		0020/2631	LEN=0075 INSTALLED UNKN
			018 "DIA CIRC METAL
		0020/1608	LEN=0044 INSTALLED UNKN
FOR SR 2010 AND 2015 (CONN)	0020/1442		
			018 "DIA CIR PLASTIC
		0020/1261	LEN=0120 INSTALLED UNKN
WINDING HILL RD (SR2010 SEG 0090/3156)	0020/1196		
			018 "DIA CIR PLASTIC
		0020/1184	LEN=0038 INSTALLED UNKN
			018 "DIA CIR PLASTIC
		0020/0790	LEN=0050 INSTALLED UNKN
			018 "DIA CIRC METAL
		0020/0502	LEN=0036 INSTALLED UNKN
			018 "DIA CIRC METAL
		0020/0239	LEN=0030 INSTALLED UNKN
2 0 21093 0 00 0032+03	003187 FT	003187 FT	
HERTZLER RD (T609)	0020/0000		
		S 0020/0000	LENGTH(AH 2986 BK 3187)
		0010/2609	BMSEN 21/2015/0010/2591
			2 0 21093 0 00 0025+84
			T.YEL.BRE.
		0010/2591	BMSBG 21/2015/0010/2591
			BROOKWOOD DR
		0010/1872	(TWP)
			024 "DIA CIR PLASTIC
		0010/1434	LEN=0050 INSTALLED 1999
			018 "DIA CIRC CONCR
		0010/1182	LEN=0034 INSTALLED UNKN
	000000 FT	000000 FT	2 0 21093 0 00 0000+00
		NC ARCONA RD	
			LISBURN RD
			(SR0114 SEG 0300/0000)
		INTER-BK	ARCONA RD
			(T620)
			MFC BEGIN = D
		S 0010/0000	LENGTH(AH 3187 BK 0000)

DIR: B TOTAL LEN: 7.307 MI. DIST: 08-2 SR: 2014
LEFT MUN: LEMOYNE B RIGHT MUN: LEMOYNE B

MARKET ST (SR1010 SEG 0110/1260)	038561 FT 0190/1415		038582 FT 0190/1415	MARKET ST (SR1010 SEG 0110/1260)
			0190/1205	DONALD ST (BORO)
SIXTH ST (BORO)	0190/0880			
			0190/0823	SIXTH ST (BORO)
			0190/0525	SEVENTH ST (BORO)
			0190/0336	024 "DIA CIRC CONCR LEN=0033 INSTALLED UNKN
1 0 00123 0 02 0477+87	037146 FT		037167 FT	
EIGHTH ST (BORO)	0190/0000		S 0190/0000	LENGTH(AH 1415 BK 3146)
			0180/3035	WILLOW ST (BORO)
ELM ST (BORO)	0180/3025			
			0180/3005	036 "DIA CIRC CONCR LEN=0175 INSTALLED UNKN
			0180/2887	018 "DIA CIRC CONCR LEN=0060 INSTALLED UNKN
			0180/2068	040 "DIA CIRC CONCR LEN=0044 INSTALLED UNKN
TWELFTH ST (BORO)	0180/1410			
FIFTEENTH ST (BORO)	0180/0628		0180/0628	LEMOYNE CAMP HILL B
UNNAMED AL (BORO)	0180/0439			018 "DIA CIR UNKNOWN

DIR: B TOTAL LEN: 7.307 MI. DIST: 08-2 SR: 2014
LEFT MUN: CAMP HILL B RIGHT MUN: CAMP HILL B

SIXTEENTH ST
(BORO) 0180/0254

UNNAMED AL
(BORO) 0180/0069
034000 FT

SEVENTEENTH ST
(SR2016 SEG 0010/1417)
SEVENTEENTH ST
(BORO) 0170/0600

033271 FT

GORGAS DR
(T710) 0160/1898

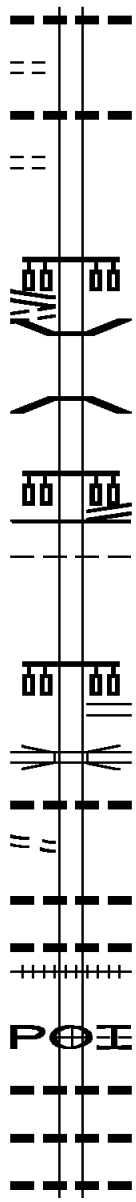

0180/0300 LEN=0060 INSTALLED UNKN
018 "DIA CIRC METAL
0180/0214 LEN=0060 INSTALLED UNKN
034021 FT 1 0 00123 0 02 0448+84
S 0180/0000 LENGTH(AH 3146 BK 0729)
NC STATE ST
0170/0600
0170/0549 BMSEN 21/2014/0170/0485
1 0 00123 0 02 0447+21
NORFOLK SOUTHERN RAI RR
0170/0485 BMSBG 21/2014/0170/0485
HUMMEL AV
(SR2016 SEG 0020/0000)
NC 17TH ST
0170/0307 MFC BEGIN = D
CAMP HILL
0170/0294 LOWER ALLEN T
033292 FT 1 0 00123 0 02 0442+31
NC HUMMEL AV
EIGHTEENTH ST
(SR2033 SEG 0030/1893)
S 0170/0000 LENGTH(AH 0729 BK 2938)
CAPT BELTWAY
0160/2419 OP ID 21/0581/0130/0000
018 "DIA CIRC CONCR
0160/2326 LEN=0065 INSTALLED UNKN
018 "DIA CIRC CONCR
0160/1763 LEN=0037 INSTALLED UNKN
012 "DIA CIRC CONCR
0160/1272 LEN=0060 INSTALLED UNKN
0160/1271 (AAR 517934S)#TRKS 01
(APRA) HYMAC INC
HYMAC INC
0160/0910 (PRDR)
012 "DIA CIRC CONCR
0160/0857 LEN=0030 INSTALLED UNKN
015 "DIA CIRC CONCR
0160/0780 LEN=0030 INSTALLED UNKN
018 "DIA CIRC CONCR
0160/0410 LEN=0030 INSTALLED UNKN

DIR: B TOTAL LEN: 7.307 MI. DIST: 08-2 SR: 2014
LEFT MUN: LOWER ALLEN T RIGHT MUN: LOWER ALLEN T

	030333 FT	030354 FT	1 0 00123 0 02 0413+07
			CARLISLE RD
			(SR2018 SEG 0010/0000)
			MFC BEGIN = C
		S 0160/0000	LENGTH(AH 2938 BK 3007)
KRANZEL DR			KRANZEL DR
(TWP)	0151/2884	0150/2884	(TWP)
LOWER ALLEN SHOP CTR RD			LOWER ALLEN SHOP CTR RD
(PRDR)			(PRDR)
	0151/2485	0150/2520	
			036"H 50"W ELLIP METAL
		0150/2364	LEN=0080 INSTALLED UNKN
			024 "DIA CIRC METAL
		0150/2195	LEN=0180 INSTALLED UNKN
SPERA DR			SPERA DR
(TWP)	0151/2070	0150/2070	(TWP)
			042"H 00"W MULT METAL
		0150/1935	LEN=0230 INSTALLED UNKN
SCHUYLKILL AV			SCHUYLKILL AV
(TWP)	0151/1507	0150/1507	(TWP)
LEBANON AV			LEBANON AV
(TWP)	0151/0841	0150/0814	(TWP)
(APRA) CAPITAL CITY MAL			(APRA) CAPITAL CITY MAL
HARTZDALE DR			HARTZDALE DR
(TWP)			(TWP)
	0151/0536	0150/0536	
TWENTYEIGHT ST			TWENTYEIGHTH ST
(TWP)	0151/0500	0150/0500	(TWP)
			018 "DIA CIRC CONCR
		0150/0193	LEN=0040 INSTALLED UNKN
TWENTYNINTH ST			TWENTYNINTH ST
(TWP)	0151/0124	0150/0124	(TWP)
0 0 00000 0 00 0000+00 027357 FT			
NC GETTYSBURG ROAD		027347 FT	1 0 00123 0 01 0382+45
LINDEN DR			LINDEN DR
(TWP)			(TWP)
LENGTH(AH 2976 BK 1422)	S 0151/0000	S 0150/0000	LENGTH(AH 3007 BK 1427)
018 "DIA CIRC CONCR			
LEN=0036 INSTALLED UNKN	0141/1247		
THIRTIETH ST			THIRTIETH ST
(T629)	0141/1171	0140/1188	(T629)
			016 "DIA CIRC CONCR
		0140/1180	LEN=0050 INSTALLED UNKN
			016 "DIA CIRC CONCR
		0140/1065	LEN=0050 INSTALLED UNKN
			024 "DIA CIRC METAL
		0140/0948	LEN=0040 INSTALLED UNKN

DIR: B TOTAL LEN: 7.307 MI. DIST: 08-2 SR: 2014
LEFT MUN: LOWER ALLEN T RIGHT MUN: LOWER ALLEN T

LEFT		RIGHT	
024 "DIA CIRC CONCR LEN=0036 INSTALLED UNKN	0141/0872		
THIRTYFIRST ST (T630)	0141/0788	0140/0804	THIRTYFIRST ST (T630)
RAMP RD (SR8051 SEG 0770/0780)			RAMP R RD (SR8051 SEG 0770/0780)
SPANGLER RD (SR2055 SEG 0010/0000)			SPANGLER MILL RD (SR2055 SEG 0010/0000)
	0141/0583	0140/0610	
024 "DIA CIRC CONCR LEN=0032 INSTALLED UNKN	0141/0396		
		0140/0390	024 "DIA CIRC CONCR LEN=0080 INSTALLED UNKN
		0140/0201	018 "DIA CIRC CONCR LEN=0070 INSTALLED UNKN
018 "DIA CIRC CONCR LEN=0032 INSTALLED UNKN	0141/0185		
1 0 00123 0 01 0368+18 025935 FT US 15 NB		025920 FT	1 0 00123 0 01 0368+18 US 15 NB
OP ID 21/0015/0170/0000 NC GETTYSBURG RD			OP ID 21/0015/0170/0000 NC GETTYSBURG RD
BR CEDAR RUN STRUCTURE LENGTH 21 FT BMSID 21/2014/0140/0000 LENGTH(AH 1422 BK 1828)	0141/0000	0140/0000	BR CEDAR RUN STRUCTURE LENGTH 21 FT BMSID 21/2014/0140/0000 LENGTH(AH 1427 BK 1813)
024 "DIA CIRC CONCR LEN=0050 INSTALLED UNKN	0131/1560		
		0130/1509	FROM GETTYSBURG RD (SR9105 SEG 0010/0183)
LINDA LN (TWP)			LINDA LN (TWP)
GETTYSBURG RD (SR2027 SEG 0050/0964)			GETTYSBURG RD (SR2027 SEG 0050/0964)
	0131/1370	0130/1368	
		0130/1331	024 "DIA CIRC CONCR LEN=0050 INSTALLED UNKN
018 "DIA CIRC CONCR LEN=0030 INSTALLED UNKN	0131/1116		
LOWER ALLEN HAMPDEN T	0131/0682	0130/0666	LOWER ALLEN HAMPDEN T
HAMPDEN LOWER ALLEN T	0131/0371	0130/0468	HAMPDEN LOWER ALLEN T
1 0 00570 0 00 0199+21 024107 FT		024107 FT	1 0 00570 0 00 0199+21
LOWER ALLEN DR (SR2047 SEG 0011/2719) (SR2047 SEG 0010/2697)			LOWER ALLEN DR (SR2047 SEG 0011/2719) (SR2047 SEG 0010/2697)
MFC BEGIN = C			MFC BEGIN = C

DIR: B TOTAL LEN: 7.307 MI. DIST: 08-2 SR: 2014
LEFT MUN: LOWER ALLEN T RIGHT MUN: LOWER ALLEN T

LOWER ALLEN HAMPDEN T LENGTH(AH 1828 BK 3238)	0131/0000			LOWER ALLEN HAMPDEN T 0130/0000 LENGTH(AH 1813 BK 3238)
			0110/3198	018 "DIA CIRC METAL LEN=0060 INSTALLED UNKN
			0110/3073	018 "DIA CIRC CONCR LEN=0067 INSTALLED UNKN
			0110/2812	018 "DIA CIRC CONCR LEN=0042 INSTALLED UNKN
			0110/2557	018 "DIA CIRC CONCR LEN=0046 INSTALLED UNKN
			0110/1916	015 "DIA CIRC CONCR LEN=0045 INSTALLED UNKN
			0110/1859	015 "DIA CIRC CONCR LEN=0042 INSTALLED UNKN
			0110/1748	015 "DIA CIRC CONCR LEN=0042 INSTALLED UNKN
			0110/1345	HAMPDEN LOWER ALLEN T
			0110/1216	LOWER ALLEN SHIREMANSTOWN B NC SIMPSON FERRY RD
			0110/0910	ST JOHNS CHURCH RD (SR2029 SEG 0020/0426)
			0110/0880	024 "DIA CIRC CONCR LEN=0060 INSTALLED UNKN
			0110/0361	S STONER AV (BORO)
N STONER AV (BORO)	0110/0337 020869 FT		020869 FT	1 0 00570 0 00 0166+13
				HIGH ST (BORO)
			0110/0000	LENGTH(AH 3238 BK 2798)
ALLEY (BORO)	0100/2704			
CARROLLTON AL (BORO)	0100/2446			
CHURCH AL (BORO)	0100/2215			
			0100/2136	SPRUCE ST (BORO)
			0100/1766	LOCUST ST (BORO)
LOCUST ST (BORO)	0100/1750			
			0100/1748	015 "DIA CIRC METAL LEN=0072 INSTALLED UNKN

DIR: B TOTAL LEN: 7.307 MI. DIST: 08-2 SR: 2014
LEFT MUN: SHIREMANSTOWN B RIGHT MUN: SHIREMANSTOWN B

SAINT JOHNS AL (BORO)	0100/1490		
			019"H 30"W ELLIP CONC
		0100/1468	LEN=0064 INSTALLED UNKN
			MARKET ST
		0100/1450	(BORO)
RAILROAD AV (SR2025 SEG 0050/0000)	0100/1364		
			EBERLY AV
		0100/0710	(BORO)
			014"H 23"W ELLIP CONC
		0100/0041	LEN=0064 INSTALLED UNKN
	018071 FT	018071 FT	1 0 00570 0 00 0138+15
			NC MAIN ST
			RUPP AV
			(BORO)
		0100/0000	LENGTH(AH 2798 BK 3268)
			018 "DIA CIRC CONCR
		0090/3251	LEN=0052 INSTALLED UNKN
			012 "DIA CIRC METAL
		0090/3098	LEN=0022 INSTALLED UNKN
			015 "DIA CIRC METAL
		0090/2579	LEN=0035 INSTALLED UNKN
			WASHINGTON AV
		0090/2562	(BORO)
			WEST AV
		0090/1855	(BORO)
			015 "DIA CIRC METAL
		0090/1854	LEN=0132 INSTALLED UNKN
			SHIREMANSTOWN
		0090/1827	HAMPDEN T
			HANN WY
		0090/0631	(BORO)
	014803 FT	014803 FT	1 0 00570 0 00 0105+47
		0090/0000	LENGTH(AH 3268 BK 3736)
			HAMPDEN
		0080/3653	LOWER ALLEN T
			FROM 2021/0060 SH
		0080/1828	(CONN)

DIR: B TOTAL LEN: 7.307 MI. DIST: 08-2 SR: 2014
LEFT MUN: LOWER ALLEN T RIGHT MUN: LOWER ALLEN T

				018 "DIA CIRC CONCR
			0080/1810	LEN=0036 INSTALLED UNKN
				WESLEY DR
SHEELEY LN				(SR2021 SEG 0070/0000)
(SR2021 SEG 0070/0000)	0080/1740		0080/1740	
				018 "DIA CIRC METAL
			0080/1631	LEN=0036 INSTALLED UNKN
FROM 2021/0070 SH				
(CONN)	0080/1624			
				LOWER ALLEN
			0080/1003	HAMPDEN T
				012"H 18"W ELLIP METAL
			0080/0974	LEN=0036 INSTALLED UNKN
				015 "DIA CIRC METAL
			0080/0571	LEN=0036 INSTALLED UNKN
	011067 FT		011067 FT	1 0 00570 0 00 0068+11
				HAMPDEN
				MECHANICSBURG B
		S	0080/0000	LENGTH(AH 3736 BK 2319)
				MECHANICSBURG
			0070/2237	HAMPDEN T
				015"H 21"W ELLIP CONC
			0070/1844	LEN=0028 INSTALLED UNKN
				GALE ST
			0070/1752	(BORO)
				HAMPDEN
			0070/0435	MECHANICSBURG B
				LANTZY RD
			0070/0294	(BORO)
	008748 FT		008748 FT	1 0 00570 0 00 0044+92
			NC	SIMPSON FERRY RD
				ALLENDALE RD
				(T608)
		S	0070/0000	LENGTH(AH 2319 BK 1332)
LEONA ST				
(BORO)	0060/0610			
				APPLE DR
			0060/0490	(BORO)
				018 "DIA CIRC CONCR
			0060/0310	LEN=0033 INSTALLED UNKN
	007416 FT		007416 FT	1 0 00570 0 00 0031+60
				NORWAY ST
				(BORO)
		S	0060/0000	LENGTH(AH 1332 BK 1737)

DIR: B TOTAL LEN: 7.307 MI. DIST: 08-2 SR: 2014
LEFT MUN: MECHANICSBURG B RIGHT MUN: MECHANICSBURG B

				FILBERT ST (BORO)
			0050/1168	
UNNAMED AL (BORO)	0050/0689			
CHESTNUT ST (BORO)	0050/0510			
UNNAMED AL (BORO)	0050/0360			
WALNUT ST (SR1011 SEG 0010/0000)	0050/0204		0050/0204	
	005679 FT		005679 FT	1 0 00570 0 00 0014+23 SHEPHERDSTOWN RD (SR2023 SEG 0020/1769)
			S 0050/0000	LENGTH(AH 1737 BK 1428) RACE ST
			0040/1106	(BORO) 018"H 30"W ELLIP METAL
			0040/1099	LEN=0034 INSTALLED UNKN
UNNAMED AL (BORO)	0040/0754			
			0040/0620	ARCH ST (BORO)
BRANT AL (BORO)	0040/0216			
			0040/0172	BRANT AL (BORO)
	004251 FT		004251 FT	1 0 00570 0 00 0000+00 MARKET ST (SR0114 SEG 0170/0000)
			S 0040/0000	LENGTH(AH 1428 BK 0742) 024 "DIA CIRC CONCR
			0030/0733	LEN=0053 INSTALLED UNKN WEAVER AL
			0030/0577	(BORO)
LAMONT AL (BORO)	0030/0400			
2 0 21097 0 00 0035+58	003509 FT		003509 FT	
FREDERICK ST (BORO)	0030/0000		S 0030/0000	LENGTH(AH 0742 BK 1004) FREDERICK ST
			0020/0990	(BORO) 015 "DIA CIR UNKNOWN
			0020/0989	LEN=0040 INSTALLED UNKN
FREDERICK ST (BORO)	0020/0854			
			0020/0550	HIGH ST (BORO)

DIR: B TOTAL LEN: 7.307 MI. DIST: 08-2 SR: 2014
LEFT MUN: MECHANICSBURG B RIGHT MUN: MECHANICSBURG B

				CEDAR AL
			0020/0368	(BORO)
				HUMMEL AL
			0020/0204	(BORO)
				018 "DIA CIRC METAL
			0020/0080	LEN=0040 INSTALLED UNKN
	002505 FT		002505 FT	2 0 21097 0 00 0025+52
				YORK ST
				(SR2013 SEG 0060/1491)
			0020/0000	LENGTH(AH 1004 BK 2505)
SPRING AL (BORO)	0010/2393			
				012 "DIA CIRC METAL
			0010/2345	LEN=0043 INSTALLED UNKN
				MONROE AL
			0010/2330	(BORO)
				015"H 00"W **UNKNOWN**
			0010/2302	LEN=0030 INSTALLED UNKN
				WASHINGTON ST
			0010/2155	(BORO)
WASHINGTON ST (BORO)	0010/2118			
UNNAMED AL (BORO)	0010/1989			
				UNNAMED AL
			0010/1714	(BORO)
				BROAD ST
			0010/1415	(BORO)
WEST ST (BORO)	0010/0870			
				GEORGE ST
			0010/0594	(BORO)
				015 "DIA CIRC METAL
			0010/0450	LEN=0070 INSTALLED UNKN
				015 "DIA CIRC CONCR
			0010/0280	LEN=0080 INSTALLED UNKN
				FROM 0641/0630 SH
			0010/0075	(CONN)
				MECHANICSBURG
			0010/0053	MONROE T
	000000 FT		000000 FT	2 0 21097 0 00 0000+00
			NC	SIMPSON ST
				MAIN ST
				(SR0641 SEG 0630/2475)
			INTER-BK	NORTH POINT AV
				(BORO)
				MFC BEGIN = C
			0010/0000	LENGTH(AH 2505 BK 0000)

DIR: B TOTAL LEN: 2.745 MI. DIST: 08-2 SR: 2013
LEFT MUN: MECHANICSBURG B RIGHT MUN: MECHANICSBURG B

014493 FT

014493 FT
INTER-AHD YORK ST
(SR0114 SEG 0150/0000)
MAIN ST
(SR0114 SEG 0150/0000)

MAIN ST
(SR0641 SEG 0640/2539) 0060/1999

0060/1999

DIR: B TOTAL LEN: 2.745 MI. DIST: 08-2 SR: 2013
LEFT MUN: MECHANICSBURG B RIGHT MUN: MECHANICSBURG B

				012"H 17"W ELLIP METAL
			0060/1971	LEN=0028 INSTALLED UNKN
UNNAMED AL (BORO)	0060/1815			
				LOCUST ST
			0060/1744	(BORO)
				UNNAMED AL
			0060/1627	(BORO)
				SIMPSON ST
				(SR2014 SEG 0020/0000)
			0060/1491	MFC BEGIN = C
				018 "DIA CIRC CONCR
			0060/1067	LEN=0042 INSTALLED UNKN
				KELLER ST
			0060/1060	(BORO)
				HILL AL
			0060/0877	(BORO)
				COOVER ST
			0060/0695	(BORO)
				SOUTH AL
			0060/0515	(BORO)
	012494 FT		012494 FT	2 0 21076 0 00 0125+47
				MARBLE ST
				(SR2011 SEG 0130/0000)
			S 0060/0000	LENGTH(AH 1999 BK 0953)
				UNNAMED AL
			0050/0779	(BORO)
				MAPLEWOOD AV
			0050/0590	(BORO)
				ELMWOOD AV
			0050/0240	(BORO)
	011541 FT		011541 FT	2 0 21076 0 00 0115+48
				MECHANICSBURG
				UPPER ALLEN T
			S 0050/0000	LENGTH(AH 0953 BK 3157)
DIEHL RD (T569)	0040/2030			
				013"H 30"W ELLIP CONC
			0040/1884	LEN=0041 INSTALLED 2006
				018 "DIA CIR PLASTIC
			0040/1255	LEN=0034 INSTALLED 2006
HBG AUTO AUCTION (PRDR)	0040/0446			
			0040/0090	BMSEN 21/7076/9902/3471
	008384 FT		008384 FT	2 0 21076 0 00 0083+91

DIR: B TOTAL LEN: 2.745 MI. DIST: 08-2 SR: 2013
LEFT MUN: UPPER ALLEN T RIGHT MUN: UPPER ALLEN T

			PA TPK (I-76)
			BMSBG 21/7076/9902/3471
		S 0040/0000	LENGTH(AH 3157 BK 2833)
			024 "DIA CIRC CONCR
		0030/2188	LEN=0033 INSTALLED 2006
			018 "DIA CIR PLASTIC
		0030/2071	LEN=0030 INSTALLED 2006
		M 0030/1783	CAVC 846
	005551 FT	005551 FT	2 0 21076 0 00 0055+76
			014"H 23"W ELLIP CONC
			LEN=0054 INSTALLED 2015
		S 0030/0000	LENGTH(AH 2833 BK 3034)
			WINDING HILL RD
		0020/2958	(SR2010 SEG 0030/0000)
			LAVYNNDON LN
		0020/1816	(TWP)
			024 "DIA CIRC METAL
		0020/1813	LEN=0047 INSTALLED 2006
			018 "DIA CIRC METAL
		0020/1604	LEN=0038 INSTALLED 2006
CHESTNUT RIDGE DR (TWP)	0020/1200		
			015 "DIA CIR PLASTIC
		0020/1135	LEN=0028 INSTALLED 2006
	002517 FT	002517 FT	2 0 21076 0 00 0025+17
		S 0020/0000	LENGTH(AH 3034 BK 2517)
			015 "DIA CIRC METAL
		0010/1556	LEN=0035 INSTALLED 2006
MEADOW DR (TWP)	0010/1451	0010/1451	SHEPERDSTOWN E.S. DR (PRDR)
	000000 FT	000000 FT	2 0 21076 0 00 0000+00
			NC YORK ST
			GETTYSBURG PK
			(T621)
			MFC BEGIN = E
		S 0010/0000	LENGTH(AH 2517 BK 0000)

DIR: B TOTAL LEN: 2.649 MI. DIST: 08-2 SR: 2012
LEFT MUN: MECHANICSBURG B RIGHT MUN: SILVER SPRING T

	013988 FT		013988 FT INTER-AHD SINCLAIR RD (T569) TRINDLE RD
		0050/3250	(SR0641 SEG 0630/0000) 021"H 36"W ELLIP METAL
		0050/2788	LEN=0030 INSTALLED UNKN
CHURCH RD (T591)	0050/2633		
			012"H 17"W ELLIP METAL
		0050/2240	LEN=0030 INSTALLED UNKN
MITCHELL DR (TWP)	0050/2095		
GROSS DR (T589)	0050/1788		
MECHANICSBURG SILVER SPRING T	0050/1772		
			012"H 17"W ELLIP METAL
		0050/1763	LEN=0034 INSTALLED UNKN
			WESTFIELDS DR
		0050/1278	(TWP)
LONGWOOD DR (T650)	0050/1005		
BOURBON RED DR (TWP)	0050/0630		
	010738 FT		010738 FT 2 0 21017 0 01 0400+04
			BARE RD (T580)
		0050/0000	LENGTH(AH 3250 BK 2622)
			012"H 17"W ELLIP METAL
		0040/2035	LEN=0030 INSTALLED UNKN
BELTSVILLE DR			

DIR: B TOTAL LEN: 2.649 MI. DIST: 08-2 SR: 2012
LEFT MUN: SILVER SPRING T RIGHT MUN: SILVER SPRING T

```
(TWP )                      0040/1769     ==|
                                            |
                                            |          018 "DIA CIRC METAL
                                            |-----  0040/1169 LEN=0031 INSTALLED UNKN
                                            |
MADDER DR                                   |          PRESIDENTS DR
(TWP )                      0040/0547     ==|  ==  0040/0547 (TWP )
                           008116 FT                008116 FT 2 0 21017 0 01 0425+83
                                                 S 0040/0000 LENGTH(AH 2622 BK 3101)
                                            |          024 "DIA CIRC CONCR
                                            |-----  0030/2770 LEN=0036 INSTALLED UNKN
FALLOWFIELD DR                              |
(TWP )                      0030/2604     ==|
                                            |
                                            |          012"H 17"W ELLIP METAL
                                            |-----  0030/1692 LEN=0030 INSTALLED UNKN
                                            |
                                            |          012"H 17"W ELLIP METAL
                                            |-----  0030/0794 LEN=0030 INSTALLED UNKN
2 0 21017 0 01 0456+84 005015 FT            |          005015 FT
TEXACO RD                                   |
(T583)                                      |               NC STATE RD
HEMPT RD                                    |          MFC BEGIN = E
(T551)                      0030/0000     ==|=     S 0030/0000 LENGTH(AH 3101 BK 2456)
                                            |
                                            |
                                            |          018 "DIA CIRC METAL
                                            |-----  0020/0916 LEN=0025 INSTALLED UNKN
                                            |          015"H 21"W ELLIP METAL
                                            |-----  0020/0340 LEN=0080 INSTALLED UNKN
                           002559 FT        |          002559 FT 2 0 21018 0 00 0024+83
                                                 S 0020/0000 LENGTH(AH 2456 BK 2559)
                                            |
                                            |          018 "DIA CIRC CONCR
                                            |-----  0010/1272 LEN=0025 INSTALLED UNKN
                                            |          KONHAUS RD
                                            |  ==  0010/0382 (T566)
                           000000 FT        |          000000 FT 2 0 21018 0 00 0000+00
                                            |               NC TEXACO RD
                                            |          LOCUST POINT RD
                                            |          (SR1007 SEG 0140/0000)
                                            |          MFC BEGIN = D
                                            |=====  S 0010/0000 LENGTH(AH 2559 BK 0000)
```

DIR: B TOTAL LEN: 5.248 MI. DIST: 08-2 SR: 2011
LEFT MUN: MECHANICSBURG B RIGHT MUN: MECHANICSBURG B

	027710 FT		027710 FT	
			INTER-AHD	MARBLE ST (BORO)
				MARKET ST
			0130/1763	(SR0114 SEG 0170/1075)
				018 "DIA CIRC METAL
			0130/1730	LEN=0020 INSTALLED UNKN
				WEAVER AL
			0130/1589	(BORO)
UNNAMED AL (BORO)	0130/1180			
				FREDERICK ST
			0130/1142	(BORO)
FREDERICK ST (BORO)	0130/0993			
UNNAMED AL (BORO)	0130/0730			
				HIGH ST
			0130/0550	(BORO)
CEDAR AL (BORO)	0130/0383			
HUMMEL AL (BORO)	0130/0200			
	025947 FT		025947 FT	2 0 21017 0 00 0335+98
				YORK ST

DIR: B TOTAL LEN: 5.248 MI. DIST: 08-2 SR: 2011
LEFT MUN: MECHANICSBURG B RIGHT MUN: MECHANICSBURG B

			(SR2013 SEG 0060/0000)
			5 0130/0000 LENGTH(AH 1763 BK 2257)
MONROE AL (BORO)	0120/2119		
			018 "DIA CIRC METAL
			0120/2026 LEN=0423 INSTALLED UNKN
WASHINGTON ST (BORO)	0120/1990		
MARBLE ST (TWP)	0120/1685		NC MARBLE ST
GLENN ST (BORO)	0120/1529		
			018"H 30"W ELLIP METAL
			0120/1330 LEN=0054 INSTALLED UNKN
			MAPLEWOOD AV
			0120/1214 (BORO)
BROAD ST (BORO)	0120/1056		BROAD ST
			0120/1056 (BORO)
MECHANICSBURG H.S. DR (PRDR)	0120/0422		
			018 "DIA CIRC METAL
			0120/0208 LEN=0056 INSTALLED UNKN
MECHANICSBURG H.S. DR (PRDR)	0120/0140		
			MECHANICSBURG
			0120/0065 UPPER ALLEN T
	023690 FT		023690 FT 2 0 21017 0 00 0313+49
			OLD GROVE RD
			(T620)
			5 0120/0000 LENGTH(AH 2257 BK 2597)
WILLIAM WY (TWP)	0110/2147		
			018 "DIA CIRC CONCR
			0110/2053 LEN=0050 INSTALLED UNKN
			018 "DIA CIRC METAL
			0110/1643 LEN=0052 INSTALLED UNKN
PEACH TREE DR (TWP)	0110/1615		
SINCLAIR RD (T569)	0110/0981		DIEHL RD
			0110/0981 (T569)
			036 "DIA CIRC CONCR
			0110/0894 LEN=0076 INSTALLED UNKN
			0110/0585 BMSEN 21/7076/9902/3403
			2 0 21017 0 00 0287+52
			PA TPK (I-76)
			0110/0498 BMSBG 21/7076/9902/3403
			036 "DIA CIRC CONCR
			0110/0468 LEN=0076 INSTALLED UNKN

DIR: B TOTAL LEN: 5.248 MI. DIST: 08-2 SR: 2011
LEFT MUN: UPPER ALLEN T RIGHT MUN: UPPER ALLEN T

	021093 FT		021093 FT 2 0 21017 0 00 0287+52
			S 0110/0000 LENGTH(AH 2597 BK 2216)
			018 "DIA CIRC CONCR
			0100/1595 LEN=0054 INSTALLED UNKN
			018 "DIA CIRC CONCR
			0100/1190 LEN=0044 INSTALLED UNKN
			018 "DIA CIRC CONCR
			0100/0501 LEN=0046 INSTALLED UNKN
	018877 FT		018877 FT 2 0 21017 0 00 0265+36
			S 0100/0000 LENGTH(AH 2216 BK 2589)
			FROST RD
			0090/1622 (TWP)
			001 "DIA CIRC CONCR
			0090/0920 LEN=0001 INSTALLED UNKN
FISHER RD			COUNTRY DR
(T567)	0090/0327		0090/0327 (TWP)
			018 "DIA CIRC METAL
			0090/0280 LEN=0044 INSTALLED UNKN
	016288 FT		016288 FT 2 0 21017 0 00 0239+47
			FISHER RD ET
			(T567)
			UPPER ALLEN
			MONROE T
			S 0090/0000 LENGTH(AH 2589 BK 2365)
			018 "DIA CIRC METAL
			0080/2335 LEN=0045 INSTALLED UNKN
			018 "DIA CIRC CONCR
			0080/1655 LEN=0044 INSTALLED UNKN
			018 "DIA CIRC CONCR
			0080/1355 LEN=0040 INSTALLED UNKN
			018 "DIA CIRC METAL
			0080/0835 LEN=0065 INSTALLED UNKN
	013923 FT		013923 FT 2 0 21017 0 00 0215+82
			STUMPSTOWN RD
			(T570)
			S 0080/0000 LENGTH(AH 2365 BK 2446)
			018 "DIA CIRC METAL
			0070/2406 LEN=0001 INSTALLED UNKN
			018 "DIA CIRC CONCR
			0070/1680 LEN=0060 INSTALLED UNKN
STONER RD			STONER RD ET
(T565)	0070/1590		0070/1590 (T565)

DIR: B TOTAL LEN: 5.248 MI. DIST: 08-2 SR: 2011
LEFT MUN: MONROE T RIGHT MUN: MONROE T

			018 "DIA CIRC CONCR
		0070/1550	LEN=0080 INSTALLED UNKN
			018 "DIA CIRC METAL
		0070/0950	LEN=0044 INSTALLED UNKN
			018 "DIA CIRC METAL
		0070/0650	LEN=0040 INSTALLED UNKN
011477 FT		011477 FT	2 0 21017 0 00 0191+36
			STONER RD ET
			(T565)
	==	S 0070/0000	LENGTH(AH 2446 BK 3244)
			030 "DIA CIRC CONCR
		0060/2840	LEN=0080 INSTALLED UNKN
			024 "DIA CIRC CONCR
		0060/1890	LEN=0052 INSTALLED UNKN
			021 "DIA CIRC CONCR
		0060/1463	LEN=0044 INSTALLED UNKN
			WESTVIEW DR
	==	0060/1244	(T582)
			024 "DIA CIRC CONCR
		0060/0837	LEN=0062 INSTALLED UNKN
			018 "DIA CIRC CONCR
		0060/0564	LEN=0044 INSTALLED UNKN
			FLAMINGO DR
	==	0060/0324	(T584)
			015 "DIA CIRC METAL
		0060/0266	LEN=0040 INSTALLED UNKN
008233 FT		008233 FT	2 0 21017 0 00 0158+92
			LISBURN RD
			(SR2004 SEG 0130/0000)
		S 0060/0000	LENGTH(AH 3244 BK 3165)
			015"H 18"W ELLIP METAL
		0050/3135	LEN=0048 INSTALLED UNKN
			018 "DIA CIRC CONCR
		0050/2740	LEN=0048 INSTALLED UNKN
			018 "DIA CIRC CONCR
		0050/1933	LEN=0048 INSTALLED UNKN
			018 "DIA CIRC CONCR
		0050/1479	LEN=0052 INSTALLED UNKN
2 0 21017 0 00 0127+35 005068 FT		005068 FT	
PARK PL			
(SR2008 SEG 0040/2618) 0050/0000		S 0050/0000	LENGTH(AH 3165 BK 1082)

DIR: B TOTAL LEN: 5.248 MI. DIST: 08-2 SR: 2011
LEFT MUN: MONROE T RIGHT MUN: MONROE T

			018 "DIA CIRC CONCR
		0040/0690	LEN=0040 INSTALLED UNKN
			018 "DIA CIRC CONCR
		0040/0383	LEN=0044 INSTALLED UNKN
			024 "DIA CIRC CONCR
		0040/0052	LEN=0070 INSTALLED UNKN
	003986 FT	003986 FT	2 0 21017 0 00 0116+49
			GRANTHAM RD
			(SR2026 SEG 0010/0000)
		S 0040/0000	LENGTH(AH 1082 BK 1038)
MILLERS RD (T600)	0030/0990		
		0030/0204	BMSEN 21/2011/0030/0000
	002948 FT	002948 FT	2 0 21027 0 00 0028+16
			YELLOW BREECHES CREEK
			BMSBG 21/2011/0030/0000
		S 0030/0000	LENGTH(AH 1038 BK 1916)
			018 "DIA CIRC CONCR
		0020/1902	LEN=0042 INSTALLED UNKN
			CREEK RD (TB SR 4042)
		0020/1835	(TWP)
MOBILE HOME PARK DR (PRDR)	0020/1830	0020/1830	(APRA) WILLIAMS GROVE M
		0020/1807	BMSEN 21/2011/0020/1758
			2 0 21027 0 00 0028+28
			TRIB DOGWOOD RUN
		0020/1791	BMSBG 21/2011/0020/1758
STEAM ENG. HILL (TWP)	0020/0806		
			014"H 23"W ELLIP CONC
		0020/0727	LEN=0032 INSTALLED 2002
			014"H 23"W ELLIP CONC
		0020/0535	LEN=0032 INSTALLED 2002
			014"H 23"W ELLIP CONC
		0020/0080	LEN=0040 INSTALLED 2002
	001032 FT	001032 FT	2 0 21027 0 00 0010+70
		S 0020/0000	LENGTH(AH 1916 BK 1032)
			NORFOLK SOUTHERN
		0010/0342	OVERPASS IS RR X-ING
	000000 FT	000000 FT	2 0 21027 0 00 0000+00
			NC WILLIAMS GROVE RD
		* REF-BK	WILLIAMS GROVE RD
			(SR4049 SEG 0010/2705)
			MFC BEGIN = D
			BK-YORK (66)
		S 0010/0000	LENGTH(AH 1032 BK 0000)

DIR: B TOTAL LEN: 3.616 MI. DIST: 08-2 SR: 2010
LEFT MUN: UPPER ALLEN T RIGHT MUN: UPPER ALLEN T

ARCONA RD (SR2015 SEG 0020/1196) FOR SR 2010 AND 2015 (CONN)	019094 FT 0090/3156 0090/2975		019094 FT ARCONA RD 0090/3156 (SR2015 SEG 0020/1196)
			012"H 17"W ELLIP METAL 0090/2130 LEN=0033 INSTALLED 2006
			0090/1463 (AAR 592272V)#TRKS 01
	015938 FT		015938 FT 2 0 21100 0 00 0069+90 S 0090/0000 LENGTH(AH 3156 BK 2267)
NORLAND ST (TWP)	0080/1921		
CONELL ST (TWP)	0080/1039		ORCHARD BL 0080/1039 (TWP)
TOLMAN ST (TWP)	0080/0218 013671 FT		013671 FT 2 0 21100 0 00 0046+95 S 0080/0000 LENGTH(AH 2267 BK 1592)
			019"H 33"W ELLIP METAL 0070/1590 LEN=1299 INSTALLED UNKN
FLINTLOCK RIDGE RD (TWP)	0070/1164		
BREEZEWOOD DR (TWP)	0070/0950		
			019"H 33"W ELLIP METAL 0070/0289 LEN=0026 INSTALLED UNKN
MIDLAND RD (TWP)	0070/0255		
			PARK HILLS DR 0070/0137 (TWP) 012079 FT
2 0 21100 0 00 0030+79 BREEZEWOOD DR (TWP)	012079 FT		
WAYNE DR (TWP)	0070/0000		S 0070/0000 LENGTH(AH 1592 BK 2313)
			SUSAN LN 0064/1603 (TWP)

DIR: B TOTAL LEN: 3.616 MI. DIST: 08-2 SR: 2010
LEFT MUN: UPPER ALLEN T RIGHT MUN: UPPER ALLEN T

WAYNE DR (TWP)	0064/0982		
			018 "DIA CIRC CONCR
		0064/0735	LEN=0024 INSTALLED 2005
			BARBARA LN
		0064/0576	(TWP)
	009766 FT	009766 FT	2 0 21100 0 00 0008+00
		S 0064/0000	LENGTH(AH 2313 BK 1898)
			RAMP H RD
			(SR8045 SEG 0750/0000)
		0054/1264	
			ORCHARD BL
			(TWP)
		0054/1257	
			RAMP F RD
			(SR8045 SEG 0010/0463)
		0054/1243	
FROM 8045/0010 SH (CONN)	0054/1127		
			MT ALLEN DR
		0054/0445	(SR2045 SEG 0010/0698)
			TO 2045/0010 SH
		0054/0362	(CONN)
		0054/0279	BMSEN 21/2010/0054/0152
			0 0 00000 0 00 0000+00
			US 15
		0054/0152	BMSBG 21/2010/0054/0152
LC TO GETTYSBURG PK (CONN)	0054/0107		
	007868 FT	007868 FT	1 0 00000 0 00 0000+00
			GETTYSBURG PK
			(T621)
		INTER-BK	GETTYSBURG PK
			(T621)
			MFC BEGIN = D
		S 0054/0000	LENGTH(AH 1898 BK 0482)
	007868 FT	007868 FT	
		7050/0000	LENGTH(AH 0482 BK 3510)
	007868 FT	007868 FT	
		7040/0000	LENGTH(AH 3510 BK 2477)
		INTER-AHD	WINDING HILL RD (TBK)
			(TWP)
			MARKET ST
		0030/2477	(SR0114 SEG 0210/0923)
			018 "DIA CIRC CONCR
		0030/2448	LEN=0029 INSTALLED UNKN

DIR: B TOTAL LEN: 3.616 MI. DIST: 08-2 SR: 2010
LEFT MUN: UPPER ALLEN T RIGHT MUN: UPPER ALLEN T

			012"H 17"W ELLIP METAL
		0030/2306	LEN=0035 INSTALLED UNKN
			012"H 17"W ELLIP METAL
		0030/2233	LEN=0028 INSTALLED UNKN
			012"H 17"W ELLIP METAL
		0030/2165	LEN=0028 INSTALLED UNKN
			030"H 60"W CONCR ARCH
		0030/1580	LEN=0024 INSTALLED UNKN
			030"H 80"W CON BOX CUL
		0030/0192	LEN=0030 INSTALLED UNKN
	005391 FT	005391 FT	2 0 21025 0 00 0053+94
			YORK ST
YORK ST			(SR2013 SEG 0020/2958)
(SR2013 SEG 0020/2958)	0030/0000	S 0030/0000	LENGTH(AH 2477 BK 2916)
			018 "DIA CIRC CONCR
		0020/2418	LEN=0038 INSTALLED UNKN
			015 "DIA CIRC CONCR
		0020/1506	LEN=0031 INSTALLED UNKN
			015 "DIA CIRC CONCR
		0020/1295	LEN=0040 INSTALLED UNKN
			015 "DIA CIRC CONCR
		0020/1261	LEN=0028 INSTALLED UNKN
			015 "DIA CIRC CONCR
		0020/1008	LEN=0029 INSTALLED UNKN
			024 "DIA CIRC CONCR
		0020/0346	LEN=0040 INSTALLED UNKN
	002475 FT	002475 FT	2 0 21025 0 00 0024+75
		S 0020/0000	LENGTH(AH 2916 BK 2475)
			015 "DIA CIRC CONCR
		0010/1614	LEN=0027 INSTALLED UNKN
			015 "DIA CIRC METAL
		0010/0668	LEN=0032 INSTALLED UNKN
			015 "DIA CIRC CONCR
		0010/0026	LEN=0008 INSTALLED 2001
	000000 FT	000000 FT	2 0 21025 0 00 0000+00
			NC WINDING HILL RD
			FISHER RD
			(T615)
			MFC BEGIN = E
		S 0010/0000	LENGTH(AH 2475 BK 0000)

DIR: B TOTAL LEN: .046 MI. DIST: 08-2 SR: 2009
LEFT MUN: MIDDLESEX T RIGHT MUN: MIDDLESEX T

000244 FT

000000 FT

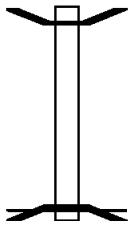

```
  000244 FT  BMSEN 21/2009/0010/0000
* REF-AHD    ARMY HERITAGE DR
  0010/0244  (T512)
  000000 FT  2 0 00799 0 00 1228+94
        NC ARMY HERITAGE DR
* REF-BK     ARMY HERITAGE DR
             (T512)
             I-81
             BMSBG 21/2009/0010/0000
             MFC BEGIN = D
  0010/0000  LENGTH(AH 0244 BK 0000)
```

DIR: B TOTAL LEN: 2.076 MI. DIST: 08-2 SR: 2008
LEFT MUN: MONROE T RIGHT MUN: MONROE T

010961 FT

SPEEDWAY DR
(SR2039 SEG 0010/0000) 0040/0649

008343 FT

010961 FT WILLIAMS GROVE RD
0040/2618 (SR2011 SEG 0050/0000)

015"H 21"W ELLIPTICAL*
0040/1960 LEN=0042 INSTALLED UNKN
MILLERS RD
0040/1880 (T600)
030 "DIA CIRC CONCR
0040/1830 LEN=0064 INSTALLED UNKN
015 "DIA CIR PLASTIC
0040/1552 LEN=0060 INSTALLED UNKN

036"H 60"W ELLIP CONC
0040/0930 LEN=0070 INSTALLED UNKN
PEDESTRIAN BRIDGE
0040/0890 (PRDR)

018 "DIA CIR PLASTIC
0040/0634 LEN=0030 INSTALLED UNKN
015 "DIA CIR PLASTIC
0040/0293 LEN=0032 INSTALLED 1997
008343 FT 2 0 21017 0 00 0090+31
033"H 86"W CONC STRUCT
LEN=0035 INSTALLED UNKN
0040/0000 LENGTH(AH 2618 BK 2512)
030 "DIA CIR PLASTIC
0030/2226 LEN=0051 INSTALLED 1999
024 "DIA CIR PLASTIC

DIR: B TOTAL LEN: 2.076 MI. DIST: 08-2 SR: 2008
LEFT MUN: MONROE T RIGHT MUN: MONROE T

```
                                                 0030/1968 LEN=0075 INSTALLED UNKN

                                                 0030/0908 BMSEN 21/2008/0030/0883
                                                           2 0 21017 0 00 0073+88
                                                           T YEL.BRECHS
                                                 0030/0883 BMSBG 21/2008/0030/0883

                                                           012 "DIA CIRC CONCR
                                                 0030/0027 LEN=0032 INSTALLED UNKN
2 0 21017 0 00 0065+42 005831 FT                 INTER-BK  PARK PLACE RD
LOCUST POINT RD                                            (SR1007 SEG 0040/0000)
(SR1007 SEG 0040/0000)  0030/0000                S 0030/0000 LTH AH 002512 BK 000100
                       005831 FT                 005831 FT
                                                 7024/0000 LTH AH 000100 BK 003840
                                                 INTER-AHD PARK PLACE RD
                                                           (SR1007 SEG 0030/0000)
                                                           LOCUST POINT RD
                                                 0020/3840 (SR1007 SEG 0030/0000)
                                                           015 "DIA CIR PLASTIC
                                                 0020/3298 LEN=0030 INSTALLED 1997
                                                           036 "DIA CIRC CONCR
                                                 0020/2905 LEN=0040 INSTALLED 1997

                                                           024 "DIA CIR PLASTIC
                                                 0020/1864 LEN=0032 INSTALLED 1997
                                                           015 "DIA CIR PLASTIC
                                                 0020/1367 LEN=0030 INSTALLED 1997

2 0 21017 0 00 0020+26 001991 FT                 001991 FT
HEISEY RD
(T560)                  0020/0000                S 0020/0000 LENGTH(AH 3840 BK 1991)
                                                           030 "DIA CIRC CONCR
                                                 0010/1863 LEN=0041 INSTALLED UNKN

                                                           024 "DIA CIRC CONCR
                                                 0010/0031 LEN=0046 INSTALLED UNKN
                       000000 FT                 000000 FT 2 0 21017 0 00 0000+00
                                                       NC PARK PLACE RD
                                                           YORK RD
                                                           (SR0074 SEG 0030/0000)
                                                           MFC BEGIN = D
                                                 S 0010/0000 LENGTH(AH 1991 BK 0000)
```

DIR: B TOTAL LEN: 1.734 MI. DIST: 08-2 SR: 2007
LEFT MUN: MONROE T RIGHT MUN: MONROE T

TRINDLE RD (SR0641 SEG 0580/2113)	009158 FT 0030/3156		009158 FT 0030/3156	TRINDLE RD (SR0641 SEG 0580/2113)
			0030/1503	015"H 21"W ELLIP CONC LEN=0027 INSTALLED 1996
			0030/0944	015"H 21"W ELLIP CONC LEN=0036 INSTALLED 1996
			0030/0940	FERTENBAUGH LN (PRDR)
	006002 FT		006002 FT 5 0030/0000	2 0 21068 0 00 0064+46 LENGTH(AH 3156 BK 2978)
			0020/2810	015 "DIA CIR PLASTIC LEN=0043 INSTALLED 1996
			0020/1190	015"H 21"W ELLIP CONC LEN=0030 INSTALLED 1996
MINNICH RD (T510)	0020/1050			
	003024 FT		003024 FT 5 0020/0000	2 0 21068 0 00 0030+24 LENGTH(AH 2978 BK 3024)
MEADOW LN (TWP)	0010/2277			
			0010/1332	018 "DIA CIR PLASTIC LEN=0031 INSTALLED 1996
			0010/0665	018 "DIA CIR PLASTIC LEN=0036 INSTALLED UNKN
			0010/0570	PIN OAK DR (T585)
	000000 FT		000000 FT NC	2 0 21068 0 00 0000+00 SIMMONS RD
			5 0010/0000	LISBURN RD (SR2004 SEG 0070/0000) MFC BEGIN = E LENGTH(AH 3024 BK 0000)

DIR: B TOTAL LEN: .998 MI. DIST: 08-2 SR: 2006
LEFT MUN: MONROE T RIGHT MUN: MONROE T

YORK RD	005270 FT	005270 FT	YORK RD
(SR0074 SEG 0050/0000)	0020/2005	0020/2005	(SR0074 SEG 0050/0000)
			018 "DIA CIR PLASTIC
		0020/1901	LEN=0040 INSTALLED 2005
			014"H 23"W ELLIP CONC
		0020/1538	LEN=0032 INSTALLED 2005
			030 "DIA CIRC CONCR
		0020/0277	LEN=0036 INSTALLED UNKN
	003265 FT	003265 FT	2 0 21029 0 00 0032+93
			LEIDIGH DR
OLD STONE HOUSE RD			(T550)
(SR2002 SEG 0200/1229)	0020/0000	S 0020/0000	LENGTH(AH 2005 BK 3265)
			LONG RD
		0010/1737	(T593)
		NC LUTZTOWN RD	
			BOILING SPRINGS RD
			(SR0174 SEG 0500/0000)
		INTER-BK	LUTZTOWN RD
2 0 21029 0 00 0000+00	000000 FT	000000 FT	(T551)
BOILING SPRINGS RD			MFC BEGIN = E
(SR0174 SEG 0500/0000)	0010/0000	S 0010/0000	LENGTH(AH 3265 BK 0000)

DIR: B TOTAL LEN: .025 MI. DIST: 08-2 SR: 2005
LEFT MUN: CARLISLE B RIGHT MUN: CARLISLE B

000133 FT

000000 FT

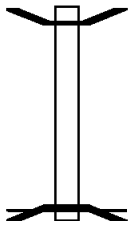

000133 FT BMSEN 21/2005/0010/0000
REF-AHD RIDGE ST
0010/0133 (BORO)
000000 FT 2 0 00799 0 00 1078+64
NC W RIDGE ST
REF-BK RIDGE ST
(BORO)
I-81
BMSBG 21/2005/0010/0000
MFC BEGIN = E
0010/0000 LENGTH(AH 0133 BK 0000)

DIR: B TOTAL LEN: 8.431 MI. DIST: 08-2 SR: 2004
LEFT MUN: UPPER ALLEN T RIGHT MUN: UPPER ALLEN T

044507 FT

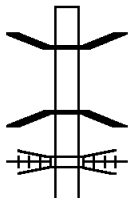

044517 FT AH-YORK (66)
REF-AHD YORK RD
0190/1023 (SR4035 SEG 0110/1166)
0190/1002 BMSEN 21/2004/0190/0677
2 0 21013 1 00 0001+63
YEL BRECHES
0190/0678 BMSBG 21/2004/0190/0677
CONSOLIDATED RAIL CORPO
0190/0316 OVERPASS IS RR X-ING
018 "DIA CAST IRON

DIR: B TOTAL LEN: 8.431 MI. DIST: 08-2 SR: 2004
LEFT MUN: UPPER ALLEN T RIGHT MUN: UPPER ALLEN T

		0190/0253	LEN=0037 INSTALLED UNKN
2 0 21013 1 00 0008+58	043484 FT	043494 FT	
LISBURN RD			
(SR0114 SEG 0260/0000)		NC MARKET ST	
MARKET ST			
(SR0114 SEG 0260/0000)	0190/0000	0190/0000	LENGTH(AH 1023 BK 1525)
			036 "DIA CIRC CONCR
		0180/0902	LEN=0008 INSTALLED 2004
BUMBLEBEE HOLLOW RD			
(TWP)	0180/0125		
			072 "DIA CIRC CONCR
		0180/0010	LEN=0058 INSTALLED UNKN
	041959 FT	041969 FT	2 0 21013 0 00 0425+95
		0180/0000	LENGTH(AH 1525 BK 1899)
			018 "DIA CIRC CONCR
		0170/1770	LEN=0030 INSTALLED UNKN
	040060 FT	040070 FT	2 0 21013 0 00 0405+26
			MFC BEGIN = C
		0170/0000	LENGTH(AH 1899 BK 0340)
FOR SR 2004E TO 2004W			FOR SR 2004E TO 2004W
(CONN)			(CONN)
UPPER ALLEN - BOWMANSDA			UPPER ALLEN - BOWMANSDA
(TWP)	0165/0278	0164/0278	(TWP)
UPPER ALLEN - BOWMANSDA			GRANTHAM RD
(TWP)			(SR2052 SEG 0025/0060)
OAKWOOD HILLS DR			UPPER ALLEN - BOWMANSDA
(TWP)	0165/0212	0164/0212	(TWP)
OAKWOOD HILLS DR			UPPER ALLEN - BOWMANSDA
(TWP)			(TWP)
UPPER ALLEN - BOWMANSDA			GRANTHAM RD
(TWP)	0165/0182	0164/0182	(SR2052 SEG 0024/0060)
			018 "DIA CIRC METAL
		0164/0162	LEN=0048 INSTALLED UNKN
UPPER ALLEN - BOWMANSDA			UPPER ALLEN - BOWMANSDA
(TWP)			(TWP)
FOR SR 2004W TO 2004E			FOR SR 2004W TO 2004E
(CONN)	0165/0116	0164/0116	(CONN)
0 0 00000 0 00 0000+00	039730 FT	039730 FT	0 0 00000 0 00 0000+00
MFC BEGIN = C			MFC BEGIN = C
LENGTH(AH 0330 BK 1810)	0165/0000	0164/0000	LENGTH(AH 0340 BK 1810)
		0160/1645	BMSEN 21/2004/0160/1636
			070"H 72"W CONC STRUCT

DIR: B TOTAL LEN: 8.431 MI. DIST: 08-2 SR: 2004
LEFT MUN: UPPER ALLEN T RIGHT MUN: UPPER ALLEN T

		0160/1642	LEN=0030 INSTALLED UNKN 2 0 21013 0 00 0401+80 T.YEL.BRECHS
		0160/1636	BMSBG 21/2004/0160/1636
	037920 FT	037920 FT	2 0 21013 0 00 0385+54 MILL RD (T610)
MILL RD (T610)	0160/0000	0160/0000	LENGTH(AH 1810 BK 1878)
LC FROM MILL RD (CONN)	0150/1781		
PARK RIDGE DR (TWP)	0150/1418	0150/1418	COCKLEY DR (TWP)
TO 8047/0750 SH (CONN)	0150/1023		
		0150/0854	018 "DIA CIRC CONCR LEN=0010 INSTALLED UNKN
RAMP D RD (SR8047 SEG 0750/0000)	0150/0708	0150/0708	RAMP B RD (SR8047 SEG 0010/0733) US15
		0150/0573	OP ID 21/0015/0020/2915
		0150/0562	MFC BEGIN = C
RAMP C RD (SR8047 SEG 0500/0993)	0150/0383	0150/0383	RAMP A RD (SR8047 SEG 0250/0000)
		0150/0280	TO 8047/0250 SH (CONN)
		0150/0150	018 "DIA CIRC CONCR LEN=0075 INSTALLED UNKN
2 0 21013 0 00 0366+76 GETTYSBURG PK (T621)	036042 FT 0150/0000	036042 FT 0150/0000	GETTYSBURG PK (T621) LENGTH(AH 1878 BK 3693)
		0140/3676	024 "DIA CIRC CONCR LEN=0082 INSTALLED UNKN
		0140/3609	024 "DIA CIRC CONCR LEN=0040 INSTALLED UNKN
		0140/3252	EMILY DR (TWP)
STUMPSTOWN RD (T570)	0140/1744		
			HERMAN DR

DIR: B TOTAL LEN: 8.431 MI. DIST: 08-2 SR: 2004
LEFT MUN: UPPER ALLEN T RIGHT MUN: UPPER ALLEN T

			0140/1730 (TWP)
			0140/1185 BMSEN 21/2004/0140/1167
			2 0 21013 0 00 0341+44
			T.YEL.BRECHS
			0140/1167 BMSBG 21/2004/0140/1167
			033"H 72"W CONC STRUCT
			0140/1096 LEN=0044 INSTALLED UNKN
			013"H 17"W ELLIP METAL
			0140/0701 LEN=0035 INSTALLED UNKN
FLEMING DR (PRDR)	0140/0350		COPE DR
			0140/0350 (PRDR)
	032349 FT		032349 FT 2 0 21013 0 00 0329+83
			UPPER ALLEN
			MONROE T
			S 0140/0000 LENGTH(AH 3693 BK 2934)
FAIRWAY DR (T581)	0130/1130		
			024 "DIA CIRC CONCR
			0130/0025 LEN=0064 INSTALLED UNKN
	029415 FT		029415 FT 2 0 21013 0 00 0300+49
			WILLIAMS GROVE RD
			(SR2011 SEG 0060/0000)
			S 0130/0000 LENGTH(AH 2934 BK 2428)
			018 "DIA CIR PLASTIC
			0120/1135 LEN=0028 INSTALLED UNKN
			018 "DIA CIRC CONCR
			0120/0965 LEN=0028 INSTALLED UNKN
			030 "DIA CIRC CONCR
			0120/0720 LEN=0030 INSTALLED UNKN
	026987 FT		026987 FT 2 0 21013 0 00 0275+88
			SPEEDWAY DR
			(SR2039 SEG 0020/1636)
			S 0120/0000 LENGTH(AH 2428 BK 2682)
BRINDLE RD (T562)	0110/1944		
			015"H 21"W ELLIP METAL
			0110/1660 LEN=0031 INSTALLED UNKN

DIR: B TOTAL LEN: 8.431 MI. DIST: 08-2 SR: 2004
LEFT MUN: MONROE T RIGHT MUN: MONROE T

			018 "DIA CIRC CONCR
		0110/1503	LEN=0027 INSTALLED 1996
			024"H 12"W ELLIP CONC
		0110/1059	LEN=0028 INSTALLED UNKN
			015"H 21"W ELLIP METAL
		0110/0115	LEN=0031 INSTALLED UNKN
	024305 FT	024305 FT	2 0 21013 0 00 0249+12
		S 0110/0000	LENGTH(AH 2682 BK 2434)
			018 "DIA CIR PLASTIC
		0100/0018	LEN=0024 INSTALLED UNKN
	021871 FT	021871 FT	2 0 21013 0 00 0224+78
			LOCUST POINT RD
			(SR1007 SEG 0060/1611)
		S 0100/0000	LENGTH(AH 2434 BK 2418)
			015 "DIA CIRC METAL
		0090/2389	LEN=0042 INSTALLED UNKN
			013"H 17"W ELLIP METAL
		0090/0562	LEN=0026 INSTALLED UNKN
	019453 FT	019453 FT	2 0 21013 0 00 0200+64
		S 0090/0000	LENGTH(AH 2418 BK 3048)
COLLIER DR (PRDR)	0080/2290		
			015"H 21"W ELLIP CONC
		0080/1865	LEN=0028 INSTALLED UNKN
			HEISEY RD
		0080/1684	(T560)
			013"H 17"W ELLIP METAL
		0080/1660	LEN=0031 INSTALLED UNKN
			013"H 17"W ELLIP METAL
		0080/0256	LEN=0035 INSTALLED UNKN
	016405 FT	016405 FT	2 0 21013 0 00 0170+16
			BOILING SPRINGS RD

DIR: B TOTAL LEN: 8.431 MI. DIST: 08-2 SR: 2004
LEFT MUN: MONROE T RIGHT MUN: MONROE T

			(SR0174 SEG 0540/0000)
		5 0080/0000	LENGTH(AH 3048 BK 2403)
			014"H 23"W ELLIP CONC
		0070/1844	LEN=0024 INSTALLED 1999
MAPLE LN (T586)	0070/0880		
			014"H 23"W ELLIP CONC
		0070/0730	LEN=0024 INSTALLED 1999
2 0 21013 0 00 0146+07 014002 FT		014002 FT	
SIMMONS RD (SR2007 SEG 0010/0000)	0070/0000	5 0070/0000	LENGTH(AH 2403 BK 2537)
			014"H 23"W ELLIP CONC
		0060/2492	LEN=0032 INSTALLED 1999
			014"H 23"W ELLIP CONC
		0060/1859	LEN=0032 INSTALLED 1999
			MEADOW LN
		0060/1414	(TWP)
			018 "DIA CIRC METAL
		0060/1130	LEN=0028 INSTALLED UNKN
			015 "DIA CIR PLASTIC
		0060/0028	LEN=0044 INSTALLED 1999
	011465 FT	011465 FT	2 0 21013 0 00 0120+82
			OLD STONE HOUSE RD
			(SR2002 SEG 0170/0000)
		5 0060/0000	LENGTH(AH 2537 BK 2600)
			024 "DIA CIR PLASTIC
		0050/2372	LEN=0033 INSTALLED 1999
			014"H 23"W ELLIP CONC
		0050/1593	LEN=0024 INSTALLED 1999
			018 "DIA CIRC METAL
		0050/0745	LEN=0029 INSTALLED UNKN
			014"H 23"W ELLIP CONC
		0050/0271	LEN=0032 INSTALLED 1999
	008865 FT	008865 FT	2 0 21013 0 00 0094+75
			014"H 23"W ELLIP CONC
			LEN=0032 INSTALLED UNKN
		5 0050/0000	LENGTH(AH 2600 BK 2115)

DIR: B TOTAL LEN: 8.431 MI. DIST: 08-2 SR: 2004
LEFT MUN: MONROE T RIGHT MUN: MONROE T

			014"H 23"W ELLIP CONC
		0040/0058	LEN=0024 INSTALLED 1999
BOYER RD (T558)	0040/0017		
	006750 FT	006750 FT	2 0 21013 0 00 0073+34
			BOYER RD
			(T558)
		S 0040/0000	LENGTH(AH 2115 BK 2251)
			018 "DIA CIRC METAL
		0030/2208	LEN=0028 INSTALLED UNKN
			019"H 30"W ELLIP CONC
		0030/0335	LEN=0032 INSTALLED 1998
	004499 FT	004499 FT	2 0 21013 0 00 0050+83
			RIDGE RD
			(T640)
			MONROE
			SOUTH MIDDLETON T
		S 0030/0000	LENGTH(AH 2251 BK 2433)
			013"H 17"W ELLIP METAL
		0020/2387	LEN=0064 INSTALLED UNKN
			SHUGHART RD
		0020/1814	(T691)
			014"H 23"W ELLIP CONC
		0020/1049	LEN=0032 INSTALLED 2000
			014"H 23"W ELLIP CONC
		0020/0121	LEN=0024 INSTALLED 2000
	002066 FT	002066 FT	2 0 21013 0 00 0026+50
		S 0020/0000	LENGTH(AH 2433 BK 2066)
			013"H 17"W ELLIP CONC
		0010/0035	LEN=0030 INSTALLED UNKN
		NC	LISBURN RD
			MIDDLESEX RD
			(T684)
		INTER-BK	LISBURN RD
2 0 21013 0 00 0005+84	000000 FT	000000 FT	(T511)
HOLLENBAUGH RD			MFC BEGIN = D
(T500)	0010/0000	S 0010/0000	LENGTH(AH 2066 BK 0000)

DIR: B TOTAL LEN: 7.644 MI. DIST: 08-2 SR: 2003
LEFT MUN: SOUTH MIDDLETON T RIGHT MUN: SOUTH MIDDLETON T

040361 FT

040361 FT
7162/0000 LENGTH(AH 0408 BK 1580)

DIR: B TOTAL LEN: 7.644 MI. DIST: 08-2 SR: 2003
LEFT MUN: SOUTH MIDDLETON T RIGHT MUN: SOUTH MIDDLETON T

			INTER-AHD	FORGE RD
				(TWP)
WESTMISTER DR				WESTMINSTER DR
(T456)	0160/1580	0160/1580		(SR2022 SEG 0010/0000)
				TO 2022/0010 SH
		0160/1474		(CONN)
				018 "DIA CIRC CONCR
		0160/1218		LEN=0048 INSTALLED UNKN
				018 "DIA CIRC CONCR
		0160/0266		LEN=0001 INSTALLED UNKN
				014"H 23"W ELLIP CONC
		0160/0056		LEN=0049 INSTALLED UNKN
	038781 FT	038781 FT		2 0 21008 0 02 1014+60
				FAIRVIEW ST
				(T512)
		0160/0000	S	LENGTH(AH 1580 BK 3905)
				015"H 21"W ELLIP METAL
		0150/3451		LEN=0053 INSTALLED UNKN
				HUNTER RD
		0150/3393		(T441)
				015"H 21"W ELLIP METAL
		0150/3138		LEN=0034 INSTALLED UNKN
				015"H 21"W ELLIP METAL
		0150/2859		LEN=0044 INSTALLED UNKN
WOODLAWN LN				
(T447)	0150/2180			
				014"H 23"W ELLIP CONC
		0150/2086		LEN=0034 INSTALLED UNKN
				CARDINAL DR
		0150/2065		(T439)
				014"H 23"W ELLIP CONC
		0150/1813		LEN=0045 INSTALLED UNKN
OVERFIELD DR				MAYAPPLE DR
(T455)	0150/1258	0150/1258		(T696)
				GOLF CT
		0150/0514		(TWP)
				018 "DIA CIR PLASTIC
		0150/0163		LEN=0070 INSTALLED 1998
				018 "DIA CIRC METAL
		0150/0060		LEN=0001 INSTALLED UNKN
	034876 FT	034876 FT		2 0 21008 0 02 0975+51
		0150/0000	S	LENGTH(AH 3905 BK 3456)
FORGEDALE DR				
(T701)	0140/3093			
				014"H 23"W ELLIP CONC
		0140/2924		LEN=0040 INSTALLED UNKN

DIR: B TOTAL LEN: 7.644 MI. DIST: 08-2 SR: 2003
LEFT MUN: SOUTH MIDDLETON T RIGHT MUN: SOUTH MIDDLETON T

					FULLER WAY
			==	0140/2255	(TWP)
EAST EPPLEY DR					
(T700)	0140/2250	==			
					015"H 21"W ELLIPTICAL*
		----		0140/1920	LEN=0044 INSTALLED 2001
					014"H 23"W ELLIP CONC
		----		0140/1319	LEN=0066 INSTALLED UNKN
FORGEDALE DR					
(TWP)	0140/1046	==			
					014"H 23"W ELLIP CONC
		----		0140/0847	LEN=0048 INSTALLED UNKN
					015"H 21"W ELLIP METAL
		----		0140/0397	LEN=0001 INSTALLED UNKN
	031420 FT			031420 FT	2 0 21008 0 02 0940+95
					LINDSEY RD
					(T517)
		==	==	S 0140/0000	LENGTH(AH 3456 BK 3129)
					018 "DIA CIRC METAL
		----		0130/3105	LEN=0052 INSTALLED UNKN
					014"H 23"W ELLIP CONC
		----		0130/2851	LEN=0050 INSTALLED UNKN
					015"H 21"W ELLIP METAL
		----		0130/2370	LEN=0044 INSTALLED UNKN
					014"H 23"W ELLIP CONC
		----		0130/2100	LEN=0045 INSTALLED UNKN
					014"H 23"W ELLIP CONC
		----		0130/0772	LEN=0040 INSTALLED UNKN
					018 "DIA CIRC CONCR
		----		0130/0287	LEN=0052 INSTALLED UNKN
	028291 FT			028291 FT	2 0 21008 0 02 0909+66
				S 0130/0000	LENGTH(AH 3129 BK 2879)
HOPE DR					
(T671)	0120/2547	==			
SHIRLEY LN					
(T672)	0120/2270	==			
					PLAZA DR
			==	0120/2072	(T421)
					015"H 20"W ELLIP METAL
		----		0120/1916	LEN=0038 INSTALLED UNKN
					COUNTRYSIDE DR
		==	==	0120/1691	(T675)
					024 "DIA CIRC CONCR
		----		0120/1402	LEN=0062 INSTALLED UNKN
					DANDELION DR

DIR: B TOTAL LEN: 7.644 MI. DIST: 08-2 SR: 2003
LEFT MUN: SOUTH MIDDLETON T RIGHT MUN: SOUTH MIDDLETON T

			0120/1038	(T437)
				012"H 18"W ELLIP METAL
			0120/0908	LEN=0039 INSTALLED UNKN
				014"H 23"W ELLIP CONC
			0120/0904	LEN=0040 INSTALLED UNKN
RAYLEN DR (T675)	0120/0833			
	025412 FT		025412 FT	2 0 21008 0 02 0880+87
				SPRINGVILLE RD
				(T686)
			S 0120/0000	LENGTH(AH 2879 BK 1771)
				014"H 23"W ELLIP CONC
			0110/1050	LEN=0037 INSTALLED UNKN
ARNOLD ST (T677)	0110/1033			
				018 "DIA CIRC METAL
			0110/1030	LEN=0038 INSTALLED UNKN
				ARNOLD ST
			0110/1022	(T677)
HIGH ST (T544)	0110/0414			
	023641 FT		023641 FT	2 0 21008 0 02 0863+16
				NC FORGE RD
				FRONT ST
				(SR2037 SEG 0010/0736)
			S 0110/0000	LENGTH(AH 1771 BK 0569)
				024"H 60"W CON BOX CUL
			0100/0430	LEN=0040 INSTALLED UNKN
			0100/0413	BMSEN 21/2003/0100/0397
				2 0 21009 0 00 0556+29
				WET WEATHER
			0100/0397	BMSBG 21/2003/0100/0397
				020"H 72"W CON BOX CUL
			0100/0297	LEN=0026 INSTALLED UNKN
				024"H 38"W ELLIP CONC
			0100/0285	LEN=0039 INSTALLED UNKN
				024"H 38"W ELLIP CONC
			0100/0282	LEN=0039 INSTALLED UNKN
				018"H 36"W ELLIP METAL
			0100/0268	LEN=0041 INSTALLED UNKN
				024"H 38"W ELLIP CONC
			0100/0245	LEN=0043 INSTALLED UNKN
	023072 FT		023072 FT	2 0 21009 0 00 0552+13
				FIRST ST
				(SR0174 SEG 0460/0000)
			S 0100/0000	LENGTH(AH 0569 BK 1960)
				UNNAMED AL

DIR: B TOTAL LEN: 7.644 MI. DIST: 08-2 SR: 2003
LEFT MUN: SOUTH MIDDLETON T RIGHT MUN: SOUTH MIDDLETON T

		0090/1759	(TWP) SECOND ST
		0090/1582	(T539) 018 "DIA CIRC CONCR
		0090/1532	LEN=0037 INSTALLED UNKN UNNAMED AL
		0090/1392	(TWP) THIRD ST
		0090/1205	(T541) UNNAMED AL
		0090/1056	(TWP) 018 "DIA CIRC CONCR
		0090/0767	LEN=0036 INSTALLED UNKN FOURTH ST
		0090/0715	(T543) 018 "DIA CIRC CONCR
		0090/0510	LEN=0032 INSTALLED UNKN 018 "DIA CIRC CONCR
		0090/0035	LEN=0056 INSTALLED UNKN
021112 FT		021112 FT	2 0 21008 0 02 0832+37 RACE ST (T546)
		NC	WALNUT ST PARK DR (PRDR)
RACE ST EXT (T546) 0090/0000		S 0090/0000	LENGTH(AH 1960 BK 2862) 024 "DIA CIRC CONCR
		0080/2603	LEN=0065 INSTALLED UNKN
			030 "DIA CIRC CONCR
		0080/0827	LEN=0075 INSTALLED UNKN 018 "DIA CIRC CONCR
		0080/0464	LEN=0045 INSTALLED UNKN 024 "DIA CIRC CONCR
		0080/0165	LEN=0045 INSTALLED UNKN
018250 FT		018250 FT	2 0 21008 0 02 0803+49
		S 0080/0000	LENGTH(AH 2862 BK 3019)
			024 "DIA CIRC CONCR
		0070/2393	LEN=0051 INSTALLED UNKN 018 "DIA CIRC CONCR
		0070/2120	LEN=0008 INSTALLED UNKN 018 "DIA CIRC CONCR
		0070/2087	LEN=0036 INSTALLED UNKN 024 "DIA CIRC CONCR
		0070/1742	LEN=0042 INSTALLED UNKN 018 "DIA CIRC CONCR

DIR: B TOTAL LEN: 7.644 MI. DIST: 08-2 SR: 2003
LEFT MUN: SOUTH MIDDLETON T RIGHT MUN: SOUTH MIDDLETON T

			0070/1295 LEN=0040 INSTALLED UNKN
			024 "DIA CIRC CONCR
			0070/0622 LEN=0068 INSTALLED UNKN
			DRAINAGE
			STRUCTURE LENGTH 12 FT
			0070/0610 BMSID 21/2003/0070/0610
			014"H 23"W ELLIP CONC
			0070/0050 LEN=0048 INSTALLED UNKN
			013"H 17"W ELLIP METAL
			0070/0027 LEN=0048 INSTALLED UNKN
2 0 21008 0 02 0773+30	015231 FT		015231 FT
LEREW RD			
(T516)	0070/0000	==	5 0070/0000 LENGTH(AH 3019 BK 1022)
			018 "DIA CIRC METAL
			0060/0707 LEN=0040 INSTALLED UNKN
			0060/0218 BMSEN 21/2003/0060/0000
	014209 FT		014209 FT 2 0 21008 0 02 0763+08
			YEL BREECHS
			BMSBG 21/2003/0060/0000
			5 0060/0000 LENGTH(AH 1022 BK 3653)
			018 "DIA CIRC CONCR
			0050/3616 LEN=0030 INSTALLED UNKN
HINKEL LN			
(T556)	0050/3580	==	
			RECREATION WAY
		==	0050/3336 (PRDR)
			018 "DIA CIRC CONCR
			0050/2670 LEN=0042 INSTALLED UNKN
			PETERSBURG RD
		== ==	0050/1334 (T518)
			018 "DIA CIRC CONCR
			0050/1328 LEN=0080 INSTALLED UNKN
			018 "DIA CIRC CONCR
			0050/0966 LEN=0042 INSTALLED UNKN
			024 "DIA CIRC CONCR
			0050/0440 LEN=0058 INSTALLED UNKN
	010556 FT		010556 FT 2 0 21008 0 02 0726+67
			RED TANK RD
			(T542)
		==	5 0050/0000 LENGTH(AH 3653 BK 2719)
AUTUMN DR			
(T555)	0040/1890	==	

DIR: B TOTAL LEN: 7.644 MI. DIST: 08-2 SR: 2003
LEFT MUN: SOUTH MIDDLETON T RIGHT MUN: SOUTH MIDDLETON T

	007837 FT		007837 FT 2 0 21008 0 02 0699+48
			S 0040/0000 LENGTH(AH 2719 BK 2881)
PUMP HOUSE RD (T510)	0030/2414	==	
			018 "DIA CIRC CONCR
			0030/2043 LEN=0053 INSTALLED UNKN
			018 "DIA CIRC METAL
			0030/1733 LEN=0001 INSTALLED UNKN
			018 "DIA CIRC CONCR
			0030/1096 LEN=0072 INSTALLED UNKN
			ZION RD
		== ==	0030/0727 (T520)
TANGER RD (T529)	0030/0544	==	
			018 "DIA CIRC CONCR
			0030/0470 LEN=0053 INSTALLED UNKN
	004956 FT		004956 FT 2 0 21008 0 02 0670+67
			NC PARK DR
			S 0030/0000 LENGTH(AH 2881 BK 3356)
			018 "DIA CIRC CONCR
			0020/3094 LEN=0034 INSTALLED 2005
			015"H 21"W ELLIP METAL
			0020/3084 LEN=0036 INSTALLED UNKN
			018 "DIA CIRC CONCR
			0020/2227 LEN=0012 INSTALLED 2005
			018 "DIA CIRC CONCR
			0020/2210 LEN=0058 INSTALLED UNKN
			018 "DIA CIRC CONCR
			0020/2055 LEN=0054 INSTALLED UNKN
			018"H 29"W ELLIP METAL
			0020/1738 LEN=0057 INSTALLED UNKN
			024 "DIA CIRC CONCR
			0020/1722 LEN=0055 INSTALLED 2005
WOODCRAFT DR (T420)	0020/1655	==	
			018 "DIA CIRC CONCR
			0020/1409 LEN=0052 INSTALLED 2005
			015"H 21"W ELLIP METAL
			0020/1380 LEN=0053 INSTALLED UNKN
			018 "DIA CIRC CONCR
			0020/1027 LEN=0045 INSTALLED 2005
			015"H 21"W ELLIP METAL
			0020/1022 LEN=0048 INSTALLED UNKN
			SOUTH MIDDLETON
			0020/0686 MOUNT HOLLY SPRINGS B

DIR: B TOTAL LEN: 7.644 MI. DIST: 08-2 SR: 2003
LEFT MUN: SOUTH MIDDLETON T RIGHT MUN: SOUTH MIDDLETON T

			018 "DIA CIRC CONCR
		0020/0676	LEN=0040 INSTALLED 2005
			015"H 21"W ELLIP METAL
		0020/0670	LEN=0042 INSTALLED UNKN
			018 "DIA CIRC CONCR
		0020/0328	LEN=0040 INSTALLED 2005
			015"H 21"W ELLIP METAL
		0020/0322	LEN=0042 INSTALLED UNKN
			018 "DIA CIRC CONCR
		0020/0126	LEN=0039 INSTALLED 2005
			015"H 21"W ELLIP METAL
		0020/0122	LEN=0040 INSTALLED UNKN
001600 FT		001600 FT	2 0 21008 0 02 0637+11
			OTHER
			OVERPASS IS RR X-ING
		S 0020/0000	LENGTH(AH 3356 BK 1600)
			FAIRFIELD ST
	==	0010/1450	(BORO)
			PEACH ST
	==	0010/1351	(BORO)
			EAST ST
	==	0010/1146	(BORO)
			018 "DIA CIRC METAL
		0010/1127	LEN=0045 INSTALLED UNKN
			018 "DIA CIRC CONCR
		0010/1120	LEN=0044 INSTALLED 2005
			024 "DIA CIRC CONCR
		0010/1056	LEN=0070 INSTALLED 2005
			ORANGE ST
	==	0010/0807	(BORO)
			060"H 00"W MULT METAL
		0010/0754	LEN=0054 INSTALLED UNKN
			WET WEATHER
			STRUCTURE LENGTH 10 FT
		0010/0751	BMSID 21/2003/0010/0751
			048 "DIA CIR PLASTIC
		0010/0740	LEN=0056 INSTALLED 2005
		0010/0569	BMSEN 21/2003/0010/0482
			2 0 21008 0 02 0626+04
			MT.CREEK
		0010/0482	BMSBG 21/2003/0010/0482
UNKNOWN AL (BORO) 0010/0215	==		
000000 FT		000000 FT	2 0 21008 0 02 0621+25
		NC MILL ST	
			BALTIMORE AV
			(SR0034 SEG 0140/2645)
			MFC BEGIN = D
		S 0010/0000	LENGTH(AH 1600 BK 0000)

DIR: B TOTAL LEN: 5.938 MI. DIST: 08-2 SR: 2002
LEFT MUN: MONROE T RIGHT MUN: MONROE T

```
031351 FT                    031351 FT
                             INTER-AHD LEIDIGH RD
                                       (T550)
                                       LUTZTOWN RD
                             0200/1229 (SR2006 SEG 0020/0000)
                                       018 "DIA CIR PLASTIC
                             0200/1206 LEN=0133 INSTALLED UNKN

030122 FT                    030122 FT 2 0 21028 0 00 0012+29
                                       YORK RD
                                       (SR0074 SEG 0060/0000)
                             0200/0000 LENGTH(AH 1229 BK 3127)
                                       018 "DIA CIRC CONCR
                             0190/3084 LEN=0024 INSTALLED UNKN
```

DIR: B TOTAL LEN: 5.938 MI. DIST: 08-2 SR: 2002
LEFT MUN: MONROE T RIGHT MUN: MONROE T

DUNKLEBERGER RD (T556)	0190/2266		
			015"H 23"W ELLIP CONC
		0190/1881	LEN=0032 INSTALLED 2007
			015"H 23"W ELLIP CONC
		0190/1588	LEN=0037 INSTALLED 2007
			015"H 23"W ELLIP CONC
		0190/1093	LEN=0030 INSTALLED 2007
BRANDT RD (T557)	0190/0726		
	026995 FT	026995 FT	2 0 21028 0 00 0043+97
			HIGH ST
			(T636)
		0190/0000	LENGTH(AH 3127 BK 3549)
			UNKNOWN AL
		0180/3380	(TWP)
			BOILING SPRINGS RD
		0180/3206	(SR0174 SEG 0520/0000)
			UNKNOWN AL
		0180/3016	(TWP)
			WEST ST
		0180/2754	(T596)
			UNKNOWN AL
		0180/2534	(TWP)
			015"H 23"W ELLIP METAL
		0180/1169	LEN=0026 INSTALLED 2007
			015"H 23"W ELLIP CONC
		0180/0112	LEN=0026 INSTALLED 2007
	023446 FT	023446 FT	2 0 21028 0 00 0079+46
			SHUMAN DR
			(T599)
		0180/0000	LENGTH(AH 3549 BK 1998)
			015"H 23"W ELLIP CONC
		0170/0660	LEN=0025 INSTALLED 2007
			015 "DIA CIR PLASTIC
		0170/0025	LEN=0056 INSTALLED 1999
	021448 FT	021448 FT	2 0 21028 0 00 0099+44
			LISBURN RD
			(SR2004 SEG 0060/0000)
		0170/0000	LENGTH(AH 1998 BK 2599)

DIR: B TOTAL LEN: 5.938 MI. DIST: 08-2 SR: 2002
LEFT MUN: MONROE T RIGHT MUN: MONROE T

```
018849 FT                    018849 FT 2 0 21028 0 00 0125+43
                           S 0164/0000 LENGTH(AH 2599 BK 2695)
                                       018 "DIA CIR PLASTIC
                             0160/2596 LEN=0032 INSTALLED UNKN

016154 FT                    016154 FT 2 0 21028 0 00 0151+85
                                       KINER BL
                                       (T564)
                           S 0160/0000 LENGTH(AH 2695 BK 1499)
                                       015"H 23"W ELLIP CONC
                             0150/1268 LEN=0030 INSTALLED 2007

                             0150/0184 BMSEN 21/2002/0150/0173
                                       2 0 21028 0 00 0165+11
                                       HOGESTOWN RN
                             0150/0173 BMSBG 21/2002/0150/0173
014655 FT                    014655 FT 2 0 21028 0 00 0166+84
                                       TRINDLE RD
                                       (SR0641 SEG 0560/0000)
                                       MONROE
                                       SILVER SPRING T
                           S 0150/0000 LENGTH(AH 1499 BK 3303)

                                       018 "DIA CIR PLASTIC
                             0140/2599 LEN=0141 INSTALLED UNKN
                                       018 "DIA CIR PLASTIC
                             0140/2458 LEN=0040 INSTALLED 2005

                                       015"H 23"W ELLIP CONC
                             0140/1307 LEN=0034 INSTALLED 2007

                                       015"H 23"W ELLIP CONC
                             0140/0400 LEN=0028 INSTALLED 2007
                                       018 "DIA CIR PLASTIC
```

DIR: B TOTAL LEN: 5.938 MI. DIST: 08-2 SR: 2002
LEFT MUN: SILVER SPRING T RIGHT MUN: SILVER SPRING T

	011352 FT		0140/0140 LEN=0036 INSTALLED UNKN
			011352 FT 2 0 21028 0 00 0200+16
			S 0140/0000 LENGTH(AH 3303 BK 3514)
			015"H 21"W ELLIP METAL
			0130/1724 LEN=0026 INSTALLED 2007
			015"H 21"W ELLIP CONC
			0130/1358 LEN=0026 INSTALLED 2007
2 0 21028 0 00 0235+30	007838 FT		007838 FT
BIDDLE RD			
(T571)	0130/0000	==	S 0130/0000 LENGTH(AH 3514 BK 0423)
			019"H 23"W ELLIP CONC
			0124/0402 LEN=0042 INSTALLED 2007
			RIDGE DR
		==	0124/0336 (T571)
	007415 FT		007415 FT 2 0 21028 0 00 0239+43
			SILVER SPRING
			MIDDLESEX T
			S 0124/0000 LENGTH(AH 0423 BK 0023)
			0122/0023 BMSEN 21/2002/0122/0000
	007392 FT		007392 FT 2 0 21028 0 00 0239+77
			NC OLD STONE HOUSE RD
			* REF-BK OLD STONE HOUSE RD (TBK
			(TWP)
			HOGESTOWN RN
			BMSBG 21/2002/0122/0000
			MFC BEGIN = E
			S 0122/0000 LENGTH(AH 0023 BK 1551)
	007392 FT		007392 FT
			7120/0000 LENGTH(AH 1551 BK 2636)
	007392 FT		007392 FT
			7110/0000 LENGTH(AH 2636 BK 2521)
	007392 FT		007392 FT
			7100/0000 LENGTH(AH 2521 BK 1676)
	007392 FT		007392 FT
			7090/0000 LTH AH 001676 BK 000100
	007392 FT		007392 FT
			7084/0000 LTH AH 000100 BK 003147
	007392 FT		007392 FT
			7080/0000 LENGTH(AH 3147 BK 3097)
	007392 FT		007392 FT
			7070/0000 LENGTH(AH 3097 BK 0518)
	007392 FT		007392 FT
			7064/0000 LENGTH(AH 0518 BK 0230)

DIR: B TOTAL LEN: 5.938 MI. DIST: 08-2 SR: 2002
LEFT MUN: MIDDLESEX T RIGHT MUN: MIDDLESEX T

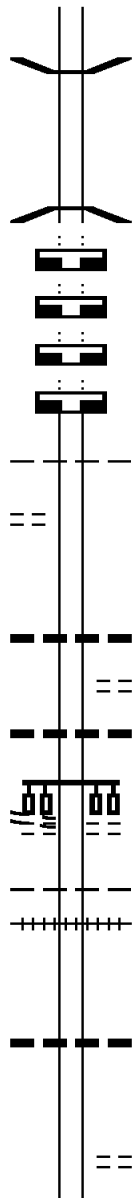

			BMSEN 21/2002/0062/0000
		REF-AHD	CLAREMONT RD
		0062/0230	(TWP)
	007162 FT	007162 FT	2 0 21066 0 00 0116+25
		REF-BK	CLAREMONT RD
			(TWP)
			I - 81
			BMSBG 21/2002/0062/0000
		0062/0000	LENGTH(AH 0230 BK 1310)
	007162 FT	007162 FT	
		7060/0000	LENGTH(AH 1310 BK 2174)
	007162 FT	007162 FT	
		7050/0000	LENGTH(AH 2174 BK 0021)
	007162 FT	007162 FT	
		7044/0000	LENGTH(AH 0021 BK 0922)
	007162 FT	007162 FT	
		7042/0000	LENGTH(AH 0922 BK 1850)
		REF-AHD	CLAREMONT RD
			(TWP)
		0040/1850	NORTH MIDDLETON T
POST RD			
(T710)	0040/1728		
			030 "DIA CIRC CONCR
		0040/0300	LEN=0036 INSTALLED UNKN
			JIM THORPE RD
		0040/0277	(GOVT)
			030 "DIA CIRC CONCR
		0040/0096	LEN=0204 INSTALLED UNKN
			JIM THORPE LOOP RD
2 0 21066 0 00 0053+05	005312 FT	005312 FT	(GOVT)
DELANEY RD			
(GOVT)	0040/0000	0040/0000	LENGTH(AH 1850 BK 2147)
			NORTH MIDDLETON
		0030/1301	CARLISLE B
		0030/1253	(AAR 517697H)#TRKS 01
			018 "DIA CIRC CONCR
		0030/0033	LEN=0036 INSTALLED UNKN
	003165 FT	003165 FT	2 0 21066 0 00 0031+58
		NC	CLAREMONT RD
			NORTH ST
			(BORO)
		0030/0000	LENGTH(AH 2147 BK 1831)
			018 "DIA CIRC CONCR

DIR: B TOTAL LEN: 5.938 MI. DIST: 08-2 SR: 2002
LEFT MUN: CARLISLE B RIGHT MUN: CARLISLE B

		0020/1831	LEN=0046 INSTALLED 1999
			015 "DIA CIRC METAL
		0020/1792	LEN=0193 INSTALLED UNKN
			NORTH ST CONN
		0020/1641	(BORO)
			012"H 17"W ELLIP METAL
		0020/1634	LEN=0033 INSTALLED UNKN
GARRISON LN (BORO)	0020/1140		
			SPRING GARDEN ST
		0020/1000	(BORO)
			012"H 17"W ELLIP METAL
		0020/0976	LEN=0033 INSTALLED 2003
			012"H 17"W ELLIP METAL
		0020/0537	LEN=0054 INSTALLED UNKN
			PORTER AV
		0020/0519	(BORO)
		0020/0446	BMSEN 21/2002/0020/0400
			2 0 21066 0 00 0017+27
			LETORT SPRG
		0020/0400	BMSBG 21/2002/0020/0400
ALLEY (BORO)	0020/0149		
			015"H 21"W ELLIP METAL
		0020/0020	LEN=0001 INSTALLED UNKN
	001334 FT	001334 FT	2 0 21066 0 00 0013+27
			EAST ST
			(BORO)
		S 0020/0000	LENGTH(AH 1831 BK 1334)
			015"H 21"W ELLIP METAL
		0010/1305	LEN=0036 INSTALLED UNKN
			015"H 21"W ELLIP METAL
		0010/0985	LEN=0036 INSTALLED UNKN
			BEDFORD ST
			(BORO)
		0010/0665	
			015"H 21"W ELLIP METAL
		0010/0636	LEN=0036 INSTALLED UNKN
			NOBLE AV
		0010/0292	(BORO)
	000000 FT	000000 FT	2 0 21066 0 00 0000+00
		NC	NORTH ST
			HANOVER ST
			(SR0011 SEG 0450/0567)
		INTER-BK	NORTH ST
			(BORO)
			MFC BEGIN = D
		S 0010/0000	LENGTH(AH 1334 BK 0000)

DIR: B TOTAL LEN: .000 MI. DIST: 08-2 SR: 2001
LEFT MUN: EAST PENNSBORO T RIGHT MUN: EAST PENNSBORO T

000000 FT		000000 FT
		7060/0000 LENGTH(AH 1331 BK 2138)
000000 FT		000000 FT
		7050/0000 LENGTH(AH 2138 BK 2430)
000000 FT		000000 FT
		7040/0000 LENGTH(AH 2430 BK 2949)
000000 FT		000000 FT
		7030/0000 LENGTH(AH 2949 BK 3239)
000000 FT		000000 FT
		7020/0000 LENGTH(AH 3239 BK 3752)
000000 FT		000000 FT
		7010/0000 LENGTH(AH 3752 BK 0000)

DIR: B TOTAL LEN: .063 MI. DIST: 08-2 SR: 1039
LEFT MUN: EAST PENNSBORO T RIGHT MUN: EAST PENNSBORO T

000331 FT

000000 FT

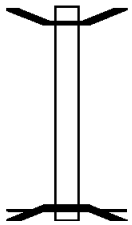

000331 FT BMSEN 21/1039/0010/0000
REF-AHD BELLA VISTA DR
0010/0331 (TWP)
000000 FT 1 0 00030 0 01 0303+30
NC BELLE VISTA DR
REF-BK BELLE VISTA DR
(TWP)
RAMP C (NB)
BMSBG 21/1039/0010/0000
MFC BEGIN = E
0010/0000 LENGTH(AH 0331 BK 0000)

DIR: B TOTAL LEN: .081 MI. DIST: 08-2 SR: 1037
LEFT MUN: EAST PENNSBORO T RIGHT MUN: EAST PENNSBORO T

000429 FT

000243 FT

000243 FT

000000 FT

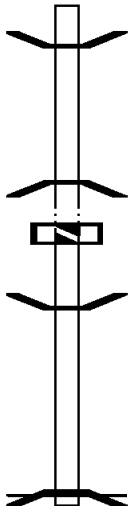

```
  000429 FT
* REF-AHD     TOWER RD
  0020/0186   (T664)
  0020/0185   BMSEN 21/1037/0020/0000
  000243 FT   1 0 01005 0 00 0585+15
* REF-BK      TOWER RD
              (T664)
              I-81 S.B.
              BMSBG 21/1037/0020/0000
S 0020/0000   LTH AH 000186 BK 000100
  000243 FT
  7014/0000   LTH AH 000100 BK 000243
* REF-AHD     TOWER RD
  0010/0243   (T664)
  0010/0242   BMSEN 21/1037/0010/0000
  000000 FT   1 0 01005 0 00 0588+30
        NC TOWER RD
* REF-BK      TOWER RD
              (T664)
              I-81 NB
              BMSBG 21/1037/0010/0000
              MFC BEGIN = E
S 0010/0000   LENGTH(AH 0243 BK 0000)
```

DIR: B TOTAL LEN: .055 MI. DIST: 08-2 SR: 1035
LEFT MUN: HAMPDEN T RIGHT MUN: HAMPDEN T

000289 FT

000000 FT

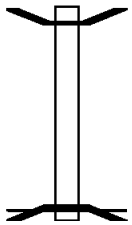

```
000289 FT  BMSEN 21/1035/0010/0000
REF-AHD    SAMPLE BRIDGE RD
0010/0289  (T596)
000000 FT  2 0 01005 0 00 0331+21
      NC SAMPLE BRIDGE RD
REF-BK     SAMPLE BRIDGE RD
           (T596)
           I-81
           BMSBG 21/1035/0010/0000
           MFC BEGIN = E
0010/0000  LENGTH(AH 0289 BK 0000)
```

DIR: B TOTAL LEN: .053 MI. DIST: 08-2 SR: 1033
LEFT MUN: SILVER SPRING T RIGHT MUN: SILVER SPRING T

000282 FT

000000 FT

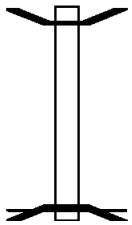

```
  000282 FT  BMSEN 21/1033/0010/0000
* REF-AHD    BERNHISEL BRIDGE RD
  0010/0282  (T574)
  000000 FT  1 0 01005 0 00 0085+76
        NC BERNHISEL BRIDGE RD
* REF-BK     BERNHISEL BRIDGE RD
             (T574)
             I-81 (NB)
             BMSBG 21/1033/0010/0000
             MFC BEGIN = E
  0010/0000  LENGTH(AH 0282 BK 0000)
```

DIR: E TOTAL LEN: .214 MI. DIST: 08-2 SR: 1031
LEFT MUN: WORMLEYSBURG B RIGHT MUN: WORMLEYSBURG B

001131 FT
000100 FT
1 0 00030 1 00 0000+00 000000 FT
CAMP HILL BP
(SR1014 SEG 0030/1343)
NC SECOND ST
CAMP HILL BP
(SR1014 SEG 0030/1343)
MFC BEGIN = B
LENGTH(AH 0100 BK 0000) 0011/0000

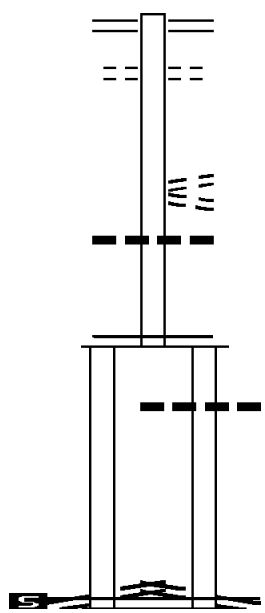

001131 FT FRONT ST
0020/1031 (SR0011 SEG 0860/0000)
RIVER ST
0020/0816 (BORO)
SECOND ST
(BORO)
NC ELM ST
ELM ST
0020/0620 (BORO)
018 "DIA CIRC CONCR
0020/0616 LEN=0060 INSTALLED UNKN
000100 FT 1 0 00030 1 00 0007+01
MFC BEGIN = B
0020/0000 LENGTH(AH 1031 BK 0100)
015 "DIA CIRC METAL
0010/0080 LEN=0066 INSTALLED UNKN
000000 FT 1 0 00030 1 00 0000+00
CAMP HILL BP
(SR1014 SEG 0030/1215)
NC SECOND ST
CAMP HILL BP
(SR1014 SEG 0030/1215)
MFC BEGIN = B
0010/0000 LENGTH(AH 0100 BK 0000)

DIR: N TOTAL LEN: .119 MI. DIST: 08-2 SR: 1029
LEFT MUN: WORMLEYSBURG B RIGHT MUN: WORMLEYSBURG B

000591 FT

000105 FT

2 0 21021 0 00 0005+72 000000 FT
CAMP HILL BP
(SR1014 SEG 0031/1250)
NC SECOND ST
CAMP HILL BP
(SR1014 SEG 0031/1250)
MFC BEGIN = B
LENGTH(AH 0105 BK 0000) 0011/0000

000629 FT
INTER-AHD SECOND ST
(BORO)
STELLA ST
0020/0486 (SR1006 SEG 0060/0000)
018 "DIA CIRC METAL
0020/0435 LEN=0100 INSTALLED UNKN
018 "DIA CIRC CONCR
0020/0043 LEN=0050 INSTALLED UNKN
000143 FT 2 0 00000 0 00 0000+00
MFC BEGIN = B
0020/0000 LENGTH(AH 0486 BK 0143)

000000 FT 2 0 21021 1 00 0005+72
CAMP HILL BP
(SR1014 SEG 0031/1457)
NC SECOND ST
CAMP HILL BP
(SR1014 SEG 0031/1457)
MFC BEGIN = B
0010/0000 LENGTH(AH 0143 BK 0000)

DIR: B TOTAL LEN: .683 MI. DIST: 08-2 SR: 1027
LEFT MUN: WORMLEYSBURG B RIGHT MUN: WORMLEYSBURG B

	003606 FT		003606 FT	
			INTER-AHD	FRONT ST
WALNUT ST				(SR0011 SEG 0850/0000)
(SR0011 SEG 0850/0000)	0020/2091		0020/2091	
				018 "DIA CIRC CONCR
			0020/2053	LEN=0055 INSTALLED UNKN
				060"H 00"W MULT METAL
			0020/2015	LEN=0080 INSTALLED UNKN
				TRIB SUSQ R.
				STRUCTURE LENGTH 10 FT
			0020/1967	BMSID 21/1027/0020/1967
				018 "DIA CIRC CONCR
			0020/1673	LEN=0055 INSTALLED UNKN
CHESTNUT ST				
(BORO)	0020/1660			
				018 "DIA CIRC CONCR
			0020/1630	LEN=0055 INSTALLED UNKN
				018 "DIA CIRC CONCR
			0020/1354	LEN=0055 INSTALLED UNKN
FERRY ST				
(BORO)	0020/1338			
				018 "DIA CIRC METAL
			0020/1302	LEN=0055 INSTALLED UNKN
FIRST AV				

DIR: B TOTAL LEN: .683 MI. DIST: 08-2 SR: 1027
LEFT MUN: WORMLEYSBURG B RIGHT MUN: WORMLEYSBURG B

(BORO)	0020/1070		
		0020/1048	015 "DIA CIRC CONCR LEN=0055 INSTALLED UNKN
		0020/0813	018 "DIA CIRC METAL LEN=0055 INSTALLED UNKN
LOCUST ST (BORO)	0020/0806		
		0020/0776	018 "DIA CIR UNKNOWN LEN=0099 INSTALLED UNKN
SECOND AV (BORO)	0020/0535		
		0020/0515	015 "DIA CIRC CONCR LEN=0055 INSTALLED UNKN
		0020/0280	015 "DIA CIRC CONCR LEN=0055 INSTALLED UNKN
MARKET ST (BORO)	0020/0265		
		0020/0076	015 "DIA CIRC CONCR LEN=0054 INSTALLED UNKN
1 0 00030 0 00 0015+20 001515 FT		001515 FT	
THIRD AV (BORO)	0020/0000	5 0020/0000	LENGTH(AH 2091 BK 1515)
		0010/1495	024 "DIA CIRC METAL LEN=0054 INSTALLED UNKN
POPLAR ST (BORO)	0010/1245		
		0010/0998	024 "DIA CIRC CONCR LEN=0040 INSTALLED UNKN
FOURTH AV (BORO)	0010/0980		
		0010/0957	018 "DIA CIRC CONCR LEN=0045 INSTALLED UNKN
HOUCK ST (BORO)	0010/0806		
		0010/0730	024 "DIA CIRC CONCR LEN=0040 INSTALLED UNKN
		0010/0510	WALNUT ST PED BRIDGE (SR1020 SEG 0010/0000)
		0010/0070	024 "DIA CAST IRON LEN=0066 INSTALLED UNKN
		0010/0001	015 "DIA CAST IRON LEN=0100 INSTALLED UNKN
	000000 FT	000000 FT	1 0 00030 0 00 0000+00
		NC	FRONT ST
			MARKET ST (SR1010 SEG 0121/1966) (SR1010 SEG 0120/1966)
			MFC BEGIN = B
		5 0010/0000	LENGTH(AH 1515 BK 0000)

DIR: B TOTAL LEN: .618 MI. DIST: 08-2 SR: 1025
LEFT MUN: EAST PENNSBORO T RIGHT MUN: EAST PENNSBORO T

003261 FT

(TBK) POPLAR CHURCH RD
(TWP)

0030/1193

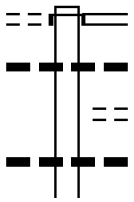

003261 FT
INTER-AHD ERFORD RD
(T705)
POPLAR CHURCH RD
0030/1193 (SR1006 SEG 0040/0000)
015 "DIA CIRC METAL
0030/1043 LEN=0049 INSTALLED 2006
BRENTWOOD RD
0030/0886 (TWP)
018 "DIA CIRC CONCR
0030/0822 LEN=0049 INSTALLED 2006
018 "DIA CIRC METAL

DIR: B TOTAL LEN: .618 MI. DIST: 08-2 SR: 1025
LEFT MUN: EAST PENNSBORO T RIGHT MUN: EAST PENNSBORO T

			0030/0637 LEN=0049 INSTALLED 2006
			018 "DIA CIRC METAL
			0030/0470 LEN=0044 INSTALLED 2006
SENATE AV (TWP)	0030/0280		
			018 "DIA CIRC METAL
			0030/0072 LEN=0001 INSTALLED 2006
	002068 FT		002068 FT 2 0 21021 7 00 0000+00
		S	0030/0000 LENGTH(AH 1193 BK 1234)
TO 8044/0250 SH (CONN)	0020/1181		0020/1181
			RAMP (SR8044 SEG 0250/0000)
			0020/1084
			RAMP (SR8044 SEG 0260/0693) HUNTER LN (TWP)
			0020/1065
FROM 8044/0260 SH (CONN)	0020/0920		
			0020/0760 BMSEN 21/1025/0020/0542 1 0 00770 1 00 0013+69 SR 1014 (EB)
			0020/0542 BMSBG 21/1025/0020/0542 MUMMA RD (TWP)
			0020/0439
TO 8044/0020 SH (CONN)	0020/0331		
			RAMP
			0020/0208 (SR8044 SEG 0020/0000) RAMP
			0020/0192 (SR8044 SEG 0010/0567)
FROM 8044/0010 SH (CONN)	0020/0036		
	000834 FT		000834 FT 1 0 00770 1 00 0008+40
		S	0020/0000 LENGTH(AH 1234 BK 0834)
			018"H 00"W UNKN CONC
			0010/0833 LEN=0064 INSTALLED 2006
	000000 FT		000000 FT 1 0 00708 1 00 0000+00
			NC ERFORD RD
			WALNUT ST (SR0011 SEG 0820/0791)
			INTER-BK 12TH ST (TWP)
			MFC BEGIN = D
		S	0010/0000 LENGTH(AH 0834 BK 0000)

DIR: B TOTAL LEN: .668 MI. DIST: 08-2 SR: 1023
LEFT MUN: EAST PENNSBORO T RIGHT MUN: EAST PENNSBORO T

	003528 FT		003528 FT	VALLEY RD
			0010/3528	(SR1004 SEG 0050/0000)
				018 "DIA CIRC CONCR
			0010/3363	LEN=0041 INSTALLED UNKN
				018 "DIA CIRC CONCR
			0010/3034	LEN=0050 INSTALLED UNKN
				COLLEGE HILL RD
			0010/3000	(TWP)
PANTHER PY (PRDR)	0010/2712			
				012"H 24"W ELLIP CONC
			0010/2656	LEN=0036 INSTALLED UNKN
				014"H 23"W ELLIP CONC
			0010/2641	LEN=0035 INSTALLED UNKN
				018 "DIA CIRC CONCR
			0010/2347	LEN=0040 INSTALLED UNKN
				LOUIS LN
			0010/1994	(TWP)
CLENDENIN CR (TWP)	0010/1828			
				018 "DIA CIRC CONCR
			0010/1644	LEN=0040 INSTALLED UNKN
				BUNGALOW RD
			0010/1578	(TWP)
				018"H 18"W ELLIP METAL
			0010/1217	LEN=0050 INSTALLED UNKN
				027"H 42"W ELLIP METAL
			0010/0942	LEN=0035 INSTALLED UNKN
				018 "DIA CIRC METAL
			0010/0570	LEN=0035 INSTALLED UNKN
				ASHFORD DR
			0010/0550	(TWP)
				SHADY LN
				(T675)
			0010/0344	
				018 "DIA CIRC METAL
			0010/0302	LEN=0035 INSTALLED UNKN
				018 "DIA CIRC CONCR
			0010/0048	LEN=0040 INSTALLED UNKN
	000000 FT		000000 FT	2 0 21052 0 00 0000+00
				015 "DIA CIRC CONCR
				LEN=0016 INSTALLED UNKN
			NC	ENOLA DR
				COLUMBIA AV
				(SR1017 SEG 0020/1476)
			INTER-BK	ENOLA DR
				(SR1017 SEG 0020/1476)
				MFC BEGIN = D
COLUMBIA AV (T673)	0010/0000		5 0010/0000	LENGTH(AH 3528 BK 0000)

DIR: B TOTAL LEN: .380 MI. DIST: 08-2 SR: 1021
LEFT MUN: HAMPDEN T RIGHT MUN: HAMPDEN T

	002006 FT		002006 FT MARKET ST (SR1010 SEG 0040/0000)
			0010/2006 CHESTNUT ST
			0010/1474 (TWP)
PARK ST (TWP)	0010/1001		
			015"H 00"W **UNKNOWN**
			0010/0790 LEN=0035 INSTALLED 2006
			CHURCH ST
			0010/0545 (TWP)
FROM 8008/0250 SH (CONN)	0010/0520		
RAMP B RD (SR8008 SEG 0250/0718)	0010/0414		
	000000 FT		000000 FT 2 0 21094 0 00 0000+00 NC CENTRAL BL
			TRINDLE RD (SR0641 SEG 0720/1229) (SR0641 SEG 0721/1242)
			MFC BEGIN = D
			0010/0000 LENGTH(AH 2006 BK 0000)

DIR: B TOTAL LEN: .007 MI. DIST: 08-2 SR: 1020
LEFT MUN: WORMLEYSBURG B RIGHT MUN: WORMLEYSBURG B

000038 FT

000000 FT

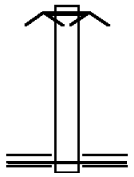

000038 FT WALNUT STREET PED. BRID
0010/0038 ROAD CLOSED AHEAD
000000 FT 1 0 00708 0 01 0129+92
NC WALNUT ST
FRONT ST
(SR1027 SEG 0010/0510)
MFC BEGIN = E
S 0010/0000 LENGTH(AH 0038 BK 0000)

DIR: B TOTAL LEN: .430 MI. DIST: 08-2 SR: 1019
LEFT MUN: EAST PENNSBORO T RIGHT MUN: EAST PENNSBORO T

	002270 FT		002270 FT
			7040/0000 LENGTH(AH 3031 BK 1491)
	002270 FT		002270 FT
			7032/0000 LENGTH(AH 1491 BK 0308)
			* REF-AHD MILLER ST
			0030/0308 (TWP)
			0030/0306 BMSEN 21/1019/0030/0000
	001962 FT		001962 FT 2 0 21096 0 00 0029+34
			NC MILLER ST
			* REF-BK MILLER ST
			(TWP)
			I-81
			BMSBG 21/1019/0030/0000
			S 0030/0000 LENGTH(AH 0308 BK 1002)
	001962 FT		001962 FT
FIRST ST (TWP)			7020/0000 LENGTH(AH 1002 BK 1962)
MILLER ST (TWP)	0010/1962		INTER-AHD MILLER ST
			0010/1962 (TWP)
			PENNDOT STOCKYARD
			0010/1581 (GOVT)
HIGH ST (T769)	0010/1570		
WAYNE ST (T681)	0010/0784		
			018 "DIA CIRC METAL
			0010/0479 LEN=0035 INSTALLED 2006
			018 "DIA CIRC CONCR
			0010/0213 LEN=0050 INSTALLED 2006
WATER ST (T683)	0010/0199		
			018 "DIA CIRC CONCR
			0010/0130 LEN=0050 INSTALLED 2006
	000000 FT		000000 FT 2 0 21096 0 00 0000+00
			NC FIRST ST
			VALLEY ST
			(SR1004 SEG 0070/0672)
			MFC BEGIN = E
			S 0010/0000 LENGTH(AH 1962 BK 0000)

DIR: B TOTAL LEN: .915 MI. DIST: 08-2 SR: 1017
LEFT MUN: EAST PENNSBORO T RIGHT MUN: EAST PENNSBORO T

004832 FT 004832 FT ENOLA RD

DIR: B TOTAL LEN: .915 MI. DIST: 08-2 SR: 1017
LEFT MUN: EAST PENNSBORO T RIGHT MUN: EAST PENNSBORO T

```
                                                      0030/1234 (SR0011 SEG 0940/1230)

BEAVER AV
(TWP )                    0030/0446
                         003598 FT                    003598 FT 1 0 00569 0 01 0352+78
                                                                WYOMING AV
                                                                (TWP )
                                                   S  0030/0000 LENGTH(AH 1234 BK 1846)
                                                                01B "DIA CIRC METAL
                                                      0020/1516 LEN=0049 INSTALLED UNKN
ENOLA DR
(SR1023 SEG 0010/0000)
COLUMBIA AV
(TWP )                    0020/1476                        NC COLUMBIA AV

                                                                01B "DIA CIRC METAL
                                                      0020/0849 LEN=0001 INSTALLED UNKN
                                                                DAUPHIN ST
                                                                (TWP )
                                                                ALTOONA AV
                                                      0020/0600 (TWP )
                                                                LC TO ALTOONA AV
                                                      0020/0450 (CONN)
                                                                01B "DIA CIRC METAL
                                                      0020/0011 LEN=0055 INSTALLED UNKN
1 0 00569 0 01 0334+73 001752 FT                      001752 FT
FULTON ST
(TWP )                    0020/0000                   0020/0000 LENGTH(AH 1846 BK 1752)
                                                                PERRY ST
                                                      0010/1550 (TWP )
                                                                012 "DIA CIRC METAL
                                                      0010/1104 LEN=0030 INSTALLED UNKN
ALLEY
(TWP )                    0010/1008

                                                                CUMBERLAND RD
                                                      0010/0869 (TWP )
CUMBERLAND RD
(TWP )                    0010/0849
ALLEY
(TWP )                    0010/0506
CASSATT ST
(TWP )                    0010/0410

                                                                01B "DIA CIRC CONCR
                                                      0010/0290 LEN=0033 INSTALLED UNKN
                         000000 FT                    000000 FT 1 0 00569 0 01 0317+32
                                                            NC ENOLA DR
                                                      INTER-BK  ENOLA DR
                                                                (SR0944 SEG 0650/0000)
WERTZVILLE RD                                                   MFC BEGIN = D
(SR0944 SEG 0650/0000)    0010/0000                   0010/0000 LENGTH(AH 1752 BK 0000)
```

DIR: B TOTAL LEN: .065 MI. DIST: 08-2 SR: 1016
LEFT MUN: EAST PENNSBORO T RIGHT MUN: EAST PENNSBORO T

000344 FT

1 0 00030 7 00 0000+00 000000 FT
ENOLA RD
(SR0011 SEG 0881/0945) 0010/0000

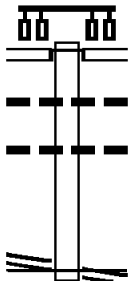

000344 FT
INTER-AHD MARKET ST
(BORO)
ENOLA RD
(SR0011 SEG 0880/0300)
(SR0011 SEG 0881/0697)
0010/0344
018 "DIA CIRC CONCR
0010/0290 LEN=0025 INSTALLED UNKN
018 "DIA CIRC CONCR
0010/0140 LEN=0090 INSTALLED UNKN
NC MARKET ST
ENOLA RD
000000 FT (SR0011 SEG 0881/0945)
MFC BEGIN = E
5 0010/0000 LENGTH(AH 0344 BK 0000)

DIR: B TOTAL LEN: 2.704 MI. DIST: 08-2 SR: 1015
LEFT MUN: EAST PENNSBORO T RIGHT MUN: EAST PENNSBORO T

014278 FT
014278 FT
014278 FT
014278 FT

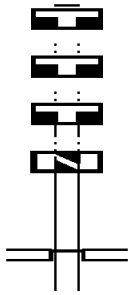

014278 FT
7092/0000 LENGTH(AH 1203 BK 0871)
014278 FT
7080/0000 LENGTH(AH 0871 BK 1954)
014278 FT
7070/0000 LTH AH 001954 BK 000100
014278 FT
7068/0000 LTH AH 000100 BK 002298
INTER-AHD EAST PENN DR
(TWP)
WERTZVILLE RD
0064/2298 (SR0944 SEG 0630/2142)

FROM 0944/0630 SH

DIR: B TOTAL LEN: 2.704 MI. DIST: 08-2 SR: 1015
LEFT MUN: EAST PENNSBORO T RIGHT MUN: EAST PENNSBORO T

(CONN)	0064/2194		
			033"H 00"W MULT METAL
		0064/2084	LEN=0103 INSTALLED UNKN
			018"H 21"W ELLIP METAL
		0064/2074	LEN=0058 INSTALLED UNKN
			018 "DIA CIRC CONCR
		0064/1953	LEN=0058 INSTALLED UNKN
TORY CR (TWP)	0064/1035		
			024"H 00"W MULT CONCR
		0064/0017	LEN=0105 INSTALLED UNKN
	011980 FT	011980 FT	0 0 00000 0 00 0000+00
		S 0064/0000	LENGTH(AH 2298 BK 2640)
			024 "DIA CIRC CONCR
		0054/2480	LEN=0085 INSTALLED UNKN
			018 "DIA CIRC CONCR
		0054/2199	LEN=0101 INSTALLED UNKN
LC TO MAGARO RD (CONN)	0054/1817		
			MAGARO RD (T625)
		0054/1693	
			LC TO MAGARO RD
		0054/1592	(CONN)
			018 "DIA CIRC CONCR
		0054/1297	LEN=0122 INSTALLED UNKN
			024 "DIA CIRC CONCR
		0054/0610	LEN=0082 INSTALLED UNKN
0 0 00000 0 00 0000+00	009340 FT	009340 FT	
CENTER ST (TWP)	0054/0000	S 0054/0000	LENGTH(AH 2640 BK 2716)
			018 "DIA CIRC CONCR
		0044/2561	LEN=0077 INSTALLED UNKN
			018 "DIA CIRC CONCR
		0044/2006	LEN=0077 INSTALLED UNKN
			018 "DIA CIRC METAL
		0044/0880	LEN=0112 INSTALLED UNKN
			018 "DIA CIRC CONCR
		0044/0213	LEN=0200 INSTALLED UNKN
	006624 FT	006624 FT	0 0 00000 0 00 0000+00
		S 0044/0000	LENGTH(AH 2716 BK 2640)

DIR: B TOTAL LEN: 2.704 MI. DIST: 08-2 SR: 1015
LEFT MUN: EAST PENNSBORO T RIGHT MUN: EAST PENNSBORO T

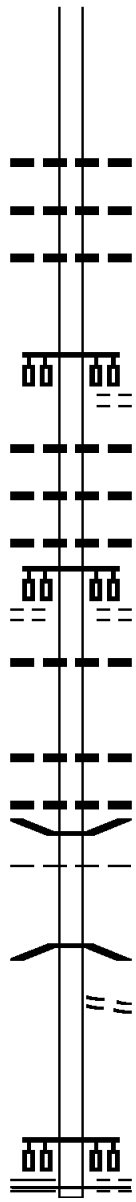

		018 "DIA CIRC CONCR
	0034/0645	LEN=0093 INSTALLED UNKN
		015 "DIA CIRC METAL
	0034/0454	LEN=0097 INSTALLED UNKN
		018 "DIA CIRC CONCR
	0034/0261	LEN=0060 INSTALLED UNKN
003984 FT	003984 FT	0 0 00000 0 00 0000+00
		NC EAST PENN DR
		CREEKSIDE DR
		(T662)
	0034/0000	LENGTH(AH 2640 BK 1383)
		024 "DIA CIRC CONCR
	0020/1308	LEN=0090 INSTALLED UNKN
		018 "DIA CIRC CONCR
	0020/1009	LEN=0054 INSTALLED UNKN
		015"H 21"W ELLIP METAL
	0020/0534	LEN=0085 INSTALLED UNKN
		ENT TO BLUE SHIELD
OFFICES		(PRDR)
(PRDR) 0020/0416	0020/0416	
		024 "DIA CIRC CONCR
	0020/0063	LEN=0075 INSTALLED UNKN
002601 FT	002601 FT	2 0 21015 0 00 0025+70
	0020/0000	LENGTH(AH 1383 BK 2601)
		018 "DIA CIRC METAL
	0010/2252	LEN=0088 INSTALLED UNKN
		018 "DIA CIRC METAL
	0010/1874	LEN=0075 INSTALLED UNKN
	0010/1569	BMSEN 21/1015/0010/0905
		EAST PENNSBORO
	0010/1155	CAMP HILL B
		2 0 21015 0 00 0009+14
		T-649
	0010/0905	BMSBG 21/1015/0010/0905
		CREEK RD
	0010/0760	(BORO)
000000 FT	000000 FT	2 0 21015 0 00 0000+00
		NC CENTER ST
		POPLAR CHURCH RD (TBK)
		(TWP)
TWENTYFIRST ST		MFC BEGIN = C
(SR1006 SEG 0020/1729) 0010/0000	0010/0000	LENGTH(AH 2601 BK 0000)

DIR: E TOTAL LEN: 1.184 MI. DIST: 08-2 SR: 1014
LEFT MUN: WORMLEYSBURG B RIGHT MUN: WORMLEYSBURG B

```
 AH-DAUPHIN          (22)006068 FT
HARVEY TAYLOR BR          REF-AHD    *
(SR3016 SEG 0011/0000)    0031/1649
SECOND ST
(SR1029 SEG 0011/0000)
(SR1029 SEG 0010/0000)    0031/1457
ATR            206        0031/1433M

WET WEATHER
STRUCTURE LENGTH   12 FT
BMSID 21/1014/0030/1087   0031/1267
SECOND ST
(SR1029 SEG 0010/0000)
(SR1029 SEG 0011/0000)    0031/1250
018 "DIA CIRC CONCR
LEN=0050 INSTALLED 2006   0031/1144
```

```
006254 FT  AH-DAUPHIN          (22)
*REF-AHD   HARVEY TAYLOR BR
0030/1632  (SR3016 SEG 0010/0000)

M0030/1433 ATR            206
           SECOND ST
           (SR1031 SEG 0010/0000)
0030/1343  (SR1031 SEG 0011/0000)
           030 "DIA CIRC CONCR
0030/1325  LEN=0036 INSTALLED 2006
           SECOND ST
           (SR1031 SEG 0011/0000)
0030/1215  (SR1031 SEG 0010/0000)
           018 "DIA CIRC CONCR
0030/1201  LEN=0036 INSTALLED 2006
           018 "DIA CIRC CONCR
0030/1112  LEN=0036 INSTALLED 2006
           WET WEATHER
           STRUCTURE LENGTH   12 FT
0030/1087  BMSID 21/1014/0030/1087
```

DIR: E TOTAL LEN: 1.184 MI. DIST: 08-2 SR: 1014
LEFT MUN: WORMLEYSBURG B RIGHT MUN: WORMLEYSBURG B

LEFT		RIGHT	
CONSOLIDATED RAIL CORPO		CONSOLIDATED RAIL CORPO	
OVERPASS IS RR X-ING	0031/0899	OVERPASS IS RR X-ING	0030/0880
024 "DIA CIRC CONCR			
LEN=0030 INSTALLED 2006	0031/0831		
		030 "DIA CIRC CONCR	
		LEN=0055 INSTALLED 2006	0030/0800
018 "DIA CIRC CONCR			
LEN=0030 INSTALLED 2006	0031/0568		
		018 "DIA CIRC CONCR	
		LEN=0070 INSTALLED 2006	0030/0537
		018 "DIA CIRC CONCR	
		LEN=0060 INSTALLED 2006	0030/0476
024 "DIA CIRC CONCR			
LEN=0050 INSTALLED 2006	0031/0245		
		024 "DIA CIRC CONCR	
		LEN=0036 INSTALLED 2006	0030/0221
1 0 00770 0 00 0047+48 004419 FT		004622 FT 1 0 00770 0 00 0047+51	
LENGTH(AH 1649 BK 2719)	0031/0000 S	LENGTH(AH 1632 BK 2733)	0030/0000 S
		018 "DIA CIRC CONCR	
		LEN=0050 INSTALLED UNKN	0020/2710
036 "DIA CIRC CONCR			
LEN=0036 INSTALLED 2006	0021/2692		
		036 "DIA CIRC CONCR	
		LEN=0040 INSTALLED 2006	0020/2552
		018 "DIA CIRC CONCR	
		LEN=0050 INSTALLED UNKN	0020/2240
018 "DIA CIRC CONCR			
LEN=0036 INSTALLED 2006	0021/1928		
		018 "DIA CIRC CONCR	
		LEN=0060 INSTALLED 2006	0020/1792
018 "DIA CIRC CONCR			
LEN=0040 INSTALLED 2006	0021/1323		
WORMLEYSBURG			
EAST PENNSBORO T	0021/1260		
		018 "DIA CIRC CONCR	
		LEN=0060 INSTALLED 2006	0020/1211
072"H 72"W CON BOX CUL			
LEN=0045 INSTALLED 2006	0021/1151		
		072"H 72"W CON BOX CUL	
		LEN=0060 INSTALLED 2006	0020/1106
ERFORD RD.		ERFORD RD.	
OP ID 21/1025/0020/0542	0021/1081	OP ID 21/1025/0020/0542	0020/1081
T SUSQ RIV		T SUSQ RIV	
STRUCTURE LENGTH 8 FT		STRUCTURE LENGTH 8 FT	
BMSID 21/1014/0020/1072	0021/1057	BMSID 21/1014/0020/1072	0020/1072
018 "DIA CIRC CONCR			
LEN=0080 INSTALLED 2006	0021/0856		
		SOUTH RAMP RD	
		(SR8044 SEG 0020/0475)	0020/0791
NORTH RAMP RD			

DIR: E TOTAL LEN: 1.184 MI. DIST: 08-2 SR: 1014
LEFT MUN: EAST PENNSBORO T RIGHT MUN: EAST PENNSBORO T

(SR8044 SEG 0260/0000) 0021/0778

RAMP RD
(SR8044 SEG 0250/0800) 0021/0673

018"H 00"W UNKN CONC
LEN=0075 INSTALLED 2000 0021/0485
018 "DIA CIRC CONCR
LEN=0060 INSTALLED 2006 0021/0315

036 "DIA CIRC CONCR
LEN=0040 INSTALLED 2006 0021/0084
1 0 00770 0 00 0018+84 001700 FT
LENGTH(AH 2719 BK 1700) 0021/0000
CONN FROM SR0015 TO 100
(SR9104 SEG 0010/0000) 0011/1441

018 "DIA CIRC CONCR
LEN=0200 INSTALLED 2006 0011/0726

036 "DIA CAST IRON
LEN=0080 INSTALLED 2006 0011/0463

(TWP) 0011/0209

1 0 00770 0 00 0000+00 000000 FT
CUMBERLAND BL
(SR0011 SEG 0811/1010)
NC CAMP HILL BP
CUMBERLAND BL INTER-BK
(SR0011 SEG 0811/1010)
MFC BEGIN = B
LENGTH(AH 1700 BK 0000) 0011/0000

018 "DIA CIRC CONCR
0020/0687 LEN=0055 INSTALLED 2006

RAMP RD
(SR8044 SEG 0010/0000)
WORMLEYSBURG
0020/0511 EAST PENNSBORO T

018 "DIA CIRC CONCR
0020/0147 LEN=0040 INSTALLED 2006

001889 FT 1 0 00770 0 00 0020+15
0020/0000 LENGTH(AH 2733 BK 1889)

018 "DIA CIRC CONCR
0010/1275 LEN=0026 INSTALLED UNKN
US 11 SB
0010/0802 OP ID 21/0011/0811/1629
018 "DIA CIRC CONCR
0010/0775 LEN=0036 INSTALLED UNKN

018 "DIA CIRC CONCR
0010/0658 LEN=0045 INSTALLED 2006

018 "DIA CIRC CONCR
0010/0257 LEN=0100 INSTALLED 2006

018 "DIA CIRC CONCR
0010/0200 LEN=0075 INSTALLED UNKN
018 "DIA CIRC CONCR
0010/0175 LEN=0042 INSTALLED UNKN
015 "DIA CIRC CONCR
0010/0058 LEN=0033 INSTALLED UNKN
000000 FT 1 0 00770 0 00 0002+05
WALNUT ST
(SR0011 SEG 0810/0885)
NC CAMP HILL BP
INTER-BK CUMBERLAND BL
(SR0011 SEG 0810/0885)
MFC BEGIN = B
0010/0000 LENGTH(AH 1889 BK 0000)

DIR: B TOTAL LEN: 4.695 MI. DIST: 08-2 SR: 1013
LEFT MUN: HAMPDEN T RIGHT MUN: HAMPDEN T

024792 FT

GREENWOOD CR
(TWP)

0100/0863

023200 FT

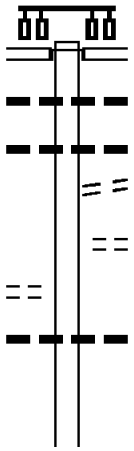

024792 FT
INTER-AHD GOOD HOPE RD
(TWP)
WERTZVILLE RD
(SR0944 SEG 0581/0000)
(SR0944 SEG 0580/0000)
0100/1592
013"H 21"W ELLIP CONC
0100/1589 LEN=0002 INSTALLED UNKN
015 "DIA CIR PLASTIC
0100/1575 LEN=0076 INSTALLED UNKN
TO 0944/0580 SH
0100/1487 (CONN)
WOODLAND DR
0100/1165 (TWP)

018 "DIA CIRC METAL
0100/0406 LEN=0081 INSTALLED UNKN
023200 FT 2 0 21039 0 00 0070+14
S 0100/0000 LENGTH(AH 1592 BK 2444)

015"H 24"W ELLIP CONC

DIR: B TOTAL LEN: 4.695 MI. DIST: 08-2 SR: 1013
LEFT MUN: HAMPDEN T RIGHT MUN: HAMPDEN T

		0094/1678	LEN=0056 INSTALLED UNKN
PINEHURST WY (TWP)	0094/1444		
			SEARS RUN
			STRUCTURE LENGTH 28 FT
		0094/0525	BMSID 21/1013/0094/0525
0 0 00000 0 00 0000+00	020756 FT	020756 FT	
SMITH DR (T600)	0094/0000	0094/0000	LENGTH(AH 2444 BK 2237)
		0090/2141	BMSEN 21/1013/0090/1232
			2 0 21039 0 00 0049+47
			I-81 SB
		0090/1924	BMSBG 21/1013/0090/1232
		0090/1707	BMSEN 21/1013/0090/0812
			2 0 21039 0 00 0049+47
			I-81 NB
		0090/1519	BMSBG 21/1013/0090/0812
			TECHNOLOGY PKWY
RIVENDALE BLVD (TWP)	0090/0791		(TWP)
		0090/0791	
	018519 FT	018519 FT	2 0 21039 0 00 0037+33
		0090/0000	LENGTH(AH 2237 BK 1016)
			048 "DIA CIRC CONCR
		0080/0935	LEN=0056 INSTALLED 2002
2 0 21039 0 00 0019+62	017503 FT	017503 FT	
SILVERCREEK DR (T627)	0080/0000	0080/0000	LENGTH(AH 1016 BK 1962)
INVERNESS DR (TWP)	0070/0380		
			015 "DIA CIRC CONCR
		0070/0150	LEN=0030 INSTALLED UNKN
	015541 FT	015541 FT	2 0 21039 0 00 0000+00
			CREEKVIEW RD
			(T621)
		0070/0000	LENGTH(AH 1962 BK 3330)
			024 "DIA CIRC CONCR
		0060/3014	LEN=0045 INSTALLED UNKN
			018 "DIA CIRC METAL
		0060/2782	LEN=0045 INSTALLED UNKN
			SLEEPY HOLLOW LN

DIR: B TOTAL LEN: 4.695 MI. DIST: 08-2 SR: 1013
LEFT MUN: HAMPDEN T RIGHT MUN: HAMPDEN T

			0060/2767	(PRDR)
				018 "DIA CIRC CONCR
			0060/2716	LEN=0040 INSTALLED 1998
				018 "DIA CIRC CONCR
			0060/2556	LEN=0048 INSTALLED 1998
				018 "DIA CIRC CONCR
			0060/2452	LEN=0024 INSTALLED 1998
				019"H 29"W ELLIP METAL
			0060/1958	LEN=0075 INSTALLED UNKN
MILL RD (T621)	0060/1945			
				015 "DIA CIRC METAL
			0060/0808	LEN=0030 INSTALLED UNKN
				024 "DIA CIRC METAL
			0060/0614	LEN=0039 INSTALLED UNKN
				015 "DIA CIRC METAL
			0060/0398	LEN=0036 INSTALLED UNKN
	012211 FT		012211 FT	2 0 21016 0 01 0122+32
				SEARS RUN DR
				(T617)
			S 0060/0000	LENGTH(AH 3330 BK 1191)
				024"H 38"W ELLIP CONC
			0050/1191	LEN=0032 INSTALLED 1997
				018 "DIA CIRC METAL
			0050/0763	LEN=0030 INSTALLED UNKN
				012 "DIA CIRC CONCR
			0050/0605	LEN=0030 INSTALLED UNKN
	011020 FT		011020 FT	2 0 21016 0 01 0110+41
				RAUDABAUGH DR
				(PRDR)
			S 0050/0000	LENGTH(AH 1191 BK 2251)
				024"H 38"W ELLIP CONC
			0044/2226	LEN=0024 INSTALLED 1999
				024"H 36"W ELLIP CONC
			0044/0950	LEN=0039 INSTALLED 1999
				018 "DIA CIRC METAL
			0044/0769	LEN=0039 INSTALLED UNKN
				015 "DIA CAST IRON
			0044/0280	LEN=0030 INSTALLED UNKN
	008769 FT		008769 FT	2 0 21016 0 00 0087+90
				013"H 17"W ELLIP METAL
				LEN=0036 INSTALLED UNKN
			S 0044/0000	LENGTH(AH 2251 BK 2334)
				015"H 21"W ELLIP METAL

DIR: B TOTAL LEN: 4.695 MI. DIST: 08-2 SR: 1013
LEFT MUN: HAMPDEN T RIGHT MUN: HAMPDEN T

```
                                                 0040/2042 LEN=0027 INSTALLED UNKN
                                                           013"H 17"W ELLIP METAL
                                                 0040/1952 LEN=0100 INSTALLED 1999
                                                           024 "DIA CIRC CONCR
                                                 0040/1795 LEN=0030 INSTALLED 1999
                                                           018 "DIA CIRC CONCR
                                                 0040/1455 LEN=0028 INSTALLED 1999
                                                           018 "DIA CIRC CONCR
                                                 0040/1145 LEN=0032 INSTALLED 1999
                                                           036 "DIA CIRC CONCR
                                                 0040/0877 LEN=0150 INSTALLED 1999
                                                           SHASTA WY
                                                 0040/0308 (TWP )
                                                           018 "DIA CIRC CONCR
                                                 0040/0095 LEN=0036 INSTALLED UNKN
                 006435 FT                       006435 FT 2 0 21016 0 00 0065+39
                                                           SHASTA WY
                                                           (TWP )
                                                     NC GOOD HOPE RD
                                               S 0040/0000 LENGTH(AH 2334 BK 2250)
                                                           HEMPT DR
                                                 0030/2184 (TWP )
                                                 0030/2093 BMSEN 21/1013/0030/1678
                                                           2 0 21016 0 00 0058+66
                                                           CONODOGUINET
                                                 0030/1678 BMSBG 21/1013/0030/1678
                                                           GOOD HOPE RD
ERBS BRIDGE RD                                             (TWP )
(T613)           0030/1596                       0030/1596
PHEASANT HOLLOW RD
(PRDR)           0030/1330
                                                           018 "DIA CIRC METAL
                                                 0030/1311 LEN=0050 INSTALLED 1999
                                                           018 "DIA CIRC METAL
                                                 0030/1040 LEN=0051 INSTALLED UNKN
                                                           018 "DIA CIRC CONCR
                                                 0030/0810 LEN=0044 INSTALLED 1999
                                                           018 "DIA CIRC CONCR
                                                 0030/0590 LEN=0039 INSTALLED 1999
                                                           018 "DIA CIRC CONCR
                                                 0030/0419 LEN=0036 INSTALLED 1999
MCDONALD DR
(TWP )           0030/0382
                                                           CUMBERLAND AV
                                                 0030/0285 (TWP )
                 004185 FT                       004185 FT 2 0 21016 0 00 0041+88
                                                           CARLISLE PK
                                                           (SR1010 SEG 0020/1247)
                                                           MFC BEGIN = D
                                               S 0030/0000 LENGTH(AH 2250 BK 2161)
```

DIR: B TOTAL LEN: 4.695 MI. DIST: 08-2 SR: 1013
LEFT MUN: HAMPDEN T RIGHT MUN: HAMPDEN T

				018 "DIA CIRC METAL
			0020/2144	LEN=0090 INSTALLED UNKN
				015"H 21"W ELLIP METAL
			0020/1701	LEN=0046 INSTALLED UNKN
				018 "DIA CIRC METAL
			0020/1505	LEN=0056 INSTALLED UNKN
				CAPT BELTWAY
			0020/1401	OP ID 21/0581/0070/0000
				018 "DIA CIRC METAL
			0020/1386	LEN=0036 INSTALLED UNKN
				018 "DIA CIRC CONCR
			0020/1323	LEN=0065 INSTALLED UNKN
				018 "DIA CIRC CONCR
			0020/1321	LEN=0030 INSTALLED UNKN
PARK ST ET (TWP)	0020/1286		0020/1286	
				024 "DIA CIRC CONCR
			0020/1220	LEN=0090 INSTALLED UNKN
				HAMPDEN TWP EMER SERVIC
HAMPDEN TWP MUN BLDG (GOVT)	0020/0331			(PRDR)
			0020/0331	
				018"H 00"W **UNKNOWN**
			0020/0005	LEN=0005 INSTALLED UNKN
	002024 FT		002024 FT	2 0 21016 0 00 0020+24
				018 "DIA CIRC CONCR
				LEN=0033 INSTALLED UNKN
			0020/0000	LENGTH(AH 2161 BK 2024)
				018 "DIA CIRC CONCR
			0010/1717	LEN=0036 INSTALLED UNKN
				015"H 21"W ELLIP CONC
			0010/1506	LEN=0035 INSTALLED UNKN
				DELBROOK RD
				(TWP)
			0010/1427	
NAVY SHIP PARTS CONTROL (GOVT)	0010/1415		0010/1415	
				018 "DIA CIRC CONCR
			0010/1025	LEN=0033 INSTALLED UNKN
				018 "DIA CIRC CONCR
			0010/0038	LEN=0078 INSTALLED 2005
	000000 FT		000000 FT	2 0 21016 0 00 0000+00
				NC SPORTING HILL RD
				TRINDLE RD
				(SR0641 SEG 0700/0000)
				MFC BEGIN = C
			0010/0000	LENGTH(AH 2024 BK 0000)

DIR: B TOTAL LEN: .964 MI. DIST: 08-2 SR: 1012
LEFT MUN: SILVER SPRING T RIGHT MUN: SILVER SPRING T

```
005092 FT                    005092 FT RICH VALLEY RD
                             0020/2438 (SR1009 SEG 0050/0000)

                                       018 "DIA CIR PLASTIC
                             0020/1803 LEN=0040 INSTALLED 2000

                                       024 "DIA CIR PLASTIC
                             0020/0844 LEN=0040 INSTALLED 2000
                                       018 "DIA CIR PLASTIC
                             0020/0748 LEN=0047 INSTALLED 2000
002654 FT                    002654 FT 2 0 21019 0 02 0129+27
                           5 0020/0000 LENGTH(AH 2438 BK 2654)
                                       T.CONDOGUIT
                                       STRUCTURE LENGTH  14 FT
                             0010/2408 BMSID 21/1012/0010/2385

000000 FT                    000000 FT 2 0 21019 0 02 0157+38
                                  NC VALLEY VIEW DR
                                       LOCUST POINT RD
                                       (SR1007 SEG 0210/0000)
                                       MFC BEGIN = E
                           5 0010/0000 LENGTH(AH 2654 BK 0000)
```

DIR: B TOTAL LEN: 4.975 MI. DIST: 08-2 SR: 1011
LEFT MUN: HAMPDEN T RIGHT MUN: HAMPDEN T

	026269 FT	026223 FT	
		INTER-AHD	LAMBS GAP RD
			(T602)
			WERTZVILLE RD
			(SR0944 SEG 0570/0000)
		0150/1977	
			018 "DIA CIR PLASTIC
		0150/1893	LEN=0030 INSTALLED UNKN
			018 "DIA CIR PLASTIC
		0150/1629	LEN=0030 INSTALLED UNKN
PEREGRINE WY			
(TWP)	0150/0924		
			SEARS RUN
			STRUCTURE LENGTH 16 FT
		0150/0539	BMSID 21/1011/0150/0539
			015 "DIA CIRC METAL
		0150/0121	LEN=0040 INSTALLED UNKN
	024292 FT	024246 FT	2 0 21051 0 04 0275+66
		0150/0000	LENGTH(AH 1977 BK 2511)
			APPALOOSA DR
		0140/2049	(TWP)
			015 "DIA CIRC CONCR
		0140/1222	LEN=0040 INSTALLED UNKN
			SMITH DR
		0140/0931	(TWP)
HUNTER DR			
(T606)	0140/0691		
			015 "DIA CIRC METAL
		0140/0593	LEN=0035 INSTALLED UNKN
HUNTER DR			
(T606)	0140/0391		
	021781 FT	021735 FT	2 0 21051 0 04 0250+67

DIR: B TOTAL LEN: 4.975 MI. DIST: 08-2 SR: 1011
LEFT MUN: HAMPDEN T RIGHT MUN: HAMPDEN T

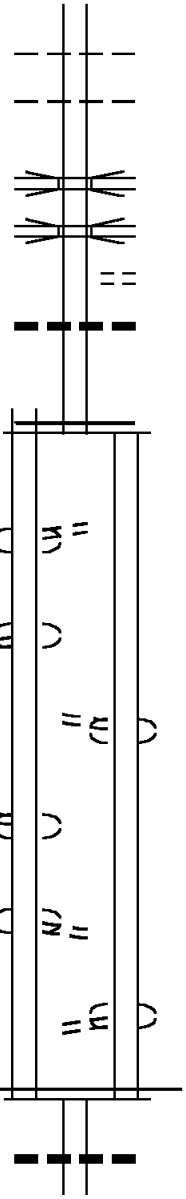

HAMPDEN
UPPER ALLEN T
S 0140/0000 LENGTH(AH 2511 BK 2489)
UPPER ALLEN
0134/2464 HAMPDEN T

I-81 (SB)
0134/1651 OP ID 21/0081/0585/1804
I-81 (NB)
0134/1271 OP ID 21/0081/0584/1739
AUBURN DR
0134/0852 (TWP)
048 "DIA CIRC CONCR
0134/0790 LEN=0250 INSTALLED UNKN

019292 FT 019246 FT 0 0 00000 0 00 0000+00
MFC BEGIN = D
S 0134/0000 LENGTH(AH 2489 BK 0308)

FOR SR 1011N TO 1011S
(CONN)
HAMPDEN-LAMBS GAP RD
(TWP) 0131/0275
HAMPDEN-LAMBS GAP RD
(TWP)
LC TO BALI-HAI RD
(CONN) 0131/0240

FOR SR 1011N TO 1011S
(TWP)
HAMPDEN-LAMBS GAP RD
0130/0202 (TWP)

LC FROM BALI-HAI RD
(CONN)
HAMPDEN-LAMBS GAP RD
(TWP) 0131/0161
HAMPDEN-LAMBS GAP RD
(TWP)
FOR SR 1011S TO 1011N
(CONN) 0131/0123

HAMPDEN-LAMBS GAP RD
(TWP)
FOR SR 1011S TO 1011N
0130/0089 (CONN)
0 0 00000 0 00 0000+00 018938 FT 018938 FT 2 0 21051 0 03 0222+27
MFC BEGIN = D
LENGTH(AH 0354 BK 1335) 0131/0000 S S 0130/0000 LENGTH(AH 0308 BK 1335)

024 "DIA CIRC METAL
0120/0495 LEN=0030 INSTALLED UNKN
017603 FT 017603 FT 2 0 21051 0 03 0210+09

DIR: B TOTAL LEN: 4.975 MI. DIST: 08-2 SR: 1011
LEFT MUN: HAMPDEN T RIGHT MUN: HAMPDEN T

			LOCUST LN
			(T601)
		==	S 0120/0000 LENGTH(AH 1335 BK 2484)
BRANDYWINE DR			
(TWP)	0110/2427	==	
			024 "DIA CIRC METAL
			0110/1971 LEN=0045 INSTALLED UNKN
			SARATOGA RD
		==	0110/1622 (TWP)
			024 "DIA CIRC METAL
			0110/1328 LEN=0045 INSTALLED UNKN
SCENERY DR			
(TWP)	0110/1188	==	
LEXINGTON DR			
(TWP)	0110/0591	==	
			024 "DIA CIRC METAL
			0110/0336 LEN=0027 INSTALLED UNKN
2 0 21051 0 03 0185+25	015119 FT		015119 FT
CANNON DR			
(TWP)	0110/0000	==	S 0110/0000 LENGTH(AH 2484 BK 1676)
			FLINT DR
		==	0104/1515 (TWP)
GLENWOOD ST			
(TWP)	0104/0863	==	
	013443 FT		013443 FT 0 0 00000 0 00 0000+00
			INTER-BK LAMBS GAP RD
			(TWP)
			S 0104/0000 LTH AH 001676 BK 000462
	013443 FT		013443 FT
			7102/0000 LTH AH 000462 BK 000344
			BMSEN 21/1011/0100/0000
			INTER-AHD LAMBS GAP RD
			0100/0344 (TWP)
	013099 FT		013099 FT 2 0 21051 0 03 0160+38
			NC LAMBS GAP RD
			INTER-BK LAMBS GAP RD
			(TWP)
			CONODOGUINET
			BMSBG 21/1011/0100/0000
			S 0100/0000 LTH AH 000344 BK 000100
	013099 FT		013099 FT
			7082/0000 LTH AH 000100 BK 000100
	013099 FT		013099 FT
			7070/0000 LTH AH 000100 BK 002245
			INTER-AHD CARLISLE PK
CARLISLE PK			(SR0011 SEG 0660/3097)
(SR0011 SEG 0660/3097)			
(SR0011 SEG 0661/3101)	0060/2245		0060/2245 SILVER SPRING T

DIR: B TOTAL LEN: 4.975 MI. DIST: 08-2 SR: 1011
LEFT MUN: SILVER SPRING T RIGHT MUN: SILVER SPRING T

				018 "DIA CIRC CONCR
			0060/1834	LEN=0065 INSTALLED UNKN
				PRESBYTERIAN DR
			0060/0876	(T605)
				018 "DIA CIRC CONCR
			0060/0821	LEN=0060 INSTALLED UNKN
				024 "DIA CIRC CONCR
			0060/0041	LEN=0060 INSTALLED UNKN
	010854 FT		010854 FT	2 0 21051 0 01 0100+27
			S 0060/0000	LENGTH(AH 2245 BK 1655)
				015"H 21"W ELLIP METAL
			0050/1372	LEN=0045 INSTALLED UNKN
				014"H 23"W ELLIP CONC
			0050/1367	LEN=0056 INSTALLED UNKN
JULY BREEZE DR (PRDR)	0050/1094			
				PRESBYTERIAN DR
			0050/0755	(T605)
				SILVER SPRING
			0050/0166	HAMPDEN T
			0050/0013	BMSEN 21/1011/0050/0000
	009199 FT		009199 FT	2 0 21051 0 01 0083+77
				TRINDLE SPG.
				BMSBG 21/1011/0050/0000
			S 0050/0000	LENGTH(AH 1655 BK 3382)
WOODS DR (T585)	0040/3370			
				018 "DIA CIRC CONCR
			0040/3346	LEN=0045 INSTALLED UNKN
				036"H 48"W ELLIP METAL
			0040/3238	LEN=0050 INSTALLED UNKN
				027"H 00"W MULT METAL
			0040/3200	LEN=0045 INSTALLED UNKN
				014"H 23"W ELLIP CONC
			0040/2411	LEN=0056 INSTALLED UNKN
				015"H 21"W ELLIP METAL
			0040/2393	LEN=0057 INSTALLED UNKN
				HAMPDEN
			0040/2316	SILVER SPRING T
				BASEHORE RD
			0040/2124	(T605)
				014"H 23"W ELLIP CONC
			0040/1936	LEN=0048 INSTALLED UNKN
				024"H 35"W ELLIP CONC
			0040/1866	LEN=0064 INSTALLED UNKN
				029"H 45"W ELLIP CONC

DIR: B TOTAL LEN: 4.975 MI. DIST: 08-2 SR: 1011
LEFT MUN: SILVER SPRING T RIGHT MUN: SILVER SPRING T

			0040/1865	LEN=0112 INSTALLED UNKN 024"H 36"W ELLIP METAL
			0040/1822	LEN=0100 INSTALLED UNKN
CICADA DR (T811)	0040/1305			
			0040/1206	SILVER SPRING HAMPDEN T 014"H 23"W ELLIP CONC
			0040/1091	LEN=0054 INSTALLED UNKN 015"H 21"W ELLIP METAL
			0040/1041	LEN=0054 INSTALLED UNKN 018 "DIA CIRC CONCR
			0040/0793	LEN=0045 INSTALLED UNKN
WALNUT LN (T607)	0040/0764			
			0040/0021	015"H 21"W ELLIP METAL LEN=0060 INSTALLED UNKN
2 0 21051 0 00 0049+79 005817 FT			005817 FT	
PARK RD (T502)	0040/0000		5 0040/0000	LENGTH(AH 3382 BK 1480)
			0030/1160	032"H 39"W ELLIP METAL LEN=0063 INSTALLED UNKN
			0030/1112	BRACKBILL BL (BORO)
EAST RD (T701)	0030/1056		0030/1058	018 "DIA CIRC METAL LEN=0045 INSTALLED UNKN
EDGEWOOD DR (BORO)	0030/0064			
			0030/0044	018 "DIA CIRC CONCR LEN=0060 INSTALLED UNKN
			0030/0027	HAMPDEN SILVER SPRING T
	004337 FT		004337 FT	2 0 21051 0 00 0034+35 NC SILVER SPRING RD
				OLD SILVER SPRING RD (T604)
			5 0030/0000	LENGTH(AH 1480 BK 1910)
			0020/1615	014"H 23"W ELLIP CONC LEN=0036 INSTALLED UNKN
			0020/1601	018 "DIA CIRC METAL LEN=0036 INSTALLED UNKN
			0020/0890	014"H 23"W ELLIP CONC LEN=0061 INSTALLED UNKN
			0020/0862	SILVER SPRING MECHANICSBURG B

DIR: B TOTAL LEN: 4.975 MI. DIST: 08-2 SR: 1011
LEFT MUN: SILVER SPRING T RIGHT MUN: SILVER SPRING T

SCHOOLSIDE DR (BORO)	0020/0855			
			0020/0854	018 "DIA CIRC METAL LEN=0060 INSTALLED UNKN
			0020/0350	014"H 23"W ELLIP CONC LEN=0040 INSTALLED UNKN
			0020/0283	018 "DIA CIRC METAL LEN=0038 INSTALLED UNKN
	002427 FT		002427 FT	2 0 21051 0 00 0015+96
NORTH AL (BORO)	0020/0000		0020/0000	BRANDY LN (BORO) LENGTH(AH 1910 BK 2427)
			0010/2227	PORTLAND ST (BORO)
LONG AL (BORO)	0010/2031			
			0010/1991	CHERYL AV (BORO)
			0010/1939	024 "DIA CIRC METAL LEN=0024 INSTALLED UNKN
FACTORY ST (BORO)	0010/1881			
			0010/1571	GREEN ST (BORO)
			0010/1305	E ALLEN ST (BORO)
			0010/1133	(AAR 517950B)#TRKS 04
STRAWBERRY AL (BORO)	0010/1051			
			0010/1017	UNNAMED AL (BORO)
			0010/0831	MFC BEGIN = D MAIN ST (SR0641 SEG 0660/0488)
			0010/0828	
			0010/0790	015"H 21"W ELLIP METAL LEN=0028 INSTALLED UNKN
			0010/0648	STOUFFER AL (BORO)
			0010/0487	LOCUST ST (BORO)
ALLEY (BORO)	0010/0267			
	000000 FT		000000 FT	2 0 21051 0 00 0000+00
				NC WALNUT ST SIMPSON ST (SR2014 SEG 0050/0204)
			0010/0000	MFC BEGIN = C LENGTH(AH 2427 BK 0000)

DIR: E TOTAL LEN: 5.084 MI. DIST: 08-2 SR: 1010
LEFT MUN: WORMLEYSBURG B RIGHT MUN: WORMLEYSBURG B

AH-DAUPHIN (22)026828 FT
MARKET STREET BR REF-AHD
(SR3012 SEG 0010/0000) 0121/2184
FRONT ST
(SR1027 SEG 0010/0000)
0121/1966

CONSOLIDATED RAIL CORPO
OVERPASS IS RR X-ING 0121/1947
WORMLEYSBURG
LEMOYNE B 0121/1839

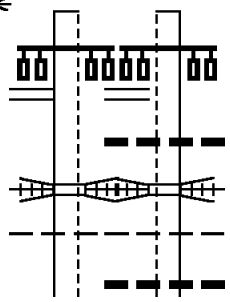

026843 FT AH-DAUPHIN (22)
REF-AHD MARKET STREET BR
0120/2184 (SR3012 SEG 0010/0000)
FRONT ST
(SR1027 SEG 0010/0000)
0120/1966
030 "DIA CIRC CONCR
0120/1965 LEN=0024 INSTALLED UNKN
CONSOLIDATED RAIL CORPO
0120/1947 OVERPASS IS RR X-ING
WORMLEYSBURG
0120/1839 LEMOYNE B
036 "DIA CAST IRON
0120/1326 LEN=0036 INSTALLED UNKN

DIR: E TOTAL LEN: 5.084 MI. DIST: 08-2 SR: 1010
LEFT MUN: LEMOYNE B RIGHT MUN: LEMOYNE B

LEFT		RIGHT	
CONSOLIDATED RAIL CORPO		CONSOLIDATED RAIL CORPO	
OVERPASS IS RR X-ING	0121/1163	OVERPASS IS RR X-ING	0120/1163
CONSOLIDATED RAIL CORPO		CONSOLIDATED RAIL CORPO	
OVERPASS IS RR X-ING	0121/1023	OVERPASS IS RR X-ING	0120/1023
		018 "DIA CIRC CONCR	
		LEN=0050 INSTALLED UNKN	0120/0628
		FROM 2035/0050 SH	
		(CONN)	0120/0109
1 0 00034 0 00 0000+00 024644 FT		1 0 00034 0 01 0893+57	024659 FT
THIRD ST		THIRD ST	
(BORO)		(BORO)	
THIRD ST		THIRD ST	
(SR2035 SEG 0050/2250)		(SR2035 SEG 0050/2250)	
MFC BEGIN = B		MFC BEGIN = B	
LENGTH(AH 2184 BK 2231)	0121/0000	LENGTH(AH 2184 BK 2231)	0120/0000
		038"H 48"W ELLIP METAL	
		LEN=0020 INSTALLED UNKN	0110/2208
		ARNOLD ST	
		(BORO)	0110/1925
FOURTH ST			
(BORO)	0110/1780		
FIFTH ST			
(BORO)	0110/1430		
		STATE ST	
		(SR2014 SEG 0190/1415)	0110/1260
		SIXTH ST	
		(BORO)	0110/0820
SEVENTH ST			
(BORO)	0110/0620		
		SEVENTH ST	
		(BORO)	0110/0430
	022413 FT	1 0 00034 0 01 0871+68	022428 FT
		EIGHTH ST	
		(BORO)	
		LENGTH(AH 2231 BK 2529)	0110/0000
		ELM ST	
		(BORO)	0100/2287
MILLER ST			
(BORO)	0100/2109		
		024"H 36"W CON BOX CUL	
		LEN=0020 INSTALLED UNKN	0100/1904
NINTH ST			
(BORO)	0100/1849		
TENTH ST			
(BORO)	0100/1515		
		018"H 00"W MULT CONCR	
		LEN=0020 INSTALLED UNKN	0100/1271
		030"H 42"W CON BOX CUL	
		LEN=0020 INSTALLED UNKN	0100/0995

DIR: E TOTAL LEN: 5.084 MI. DIST: 08-2 SR: 1010
LEFT MUN: LEMOYNE B RIGHT MUN: LEMOYNE B

LEFT MUN			RIGHT MUN
			036"H 36"W CON BOX CUL
		0100/0539	LEN=0020 INSTALLED UNKN
			WEST SHORE PZ
TWELFTH ST			(PRDR)
(BORO)	0100/0473	0100/0473	
			018 "DIA CIRC OTHER
		0100/0270	LEN=0020 INSTALLED UNKN
	019884 FT	019899 FT	1 0 00034 0 01 0846+39
		S 0100/0000	LENGTH(AH 2529 BK 1532)
			LEMOYNE
		0090/1471	CAMP HILL B
UNNAMED AL			
(BORO)	0090/1420		
			FIFTEENTH ST
		0090/1254	(BORO)
FIFTEENTH ST			
(BORO)	0090/1030		
			SIXTEENTH ST
		0090/0860	(BORO)
			SEVENTEENTH ST
		0090/0469	(SR2016 SEG 0010/0000)
SEVENTEENTH ST			
(BORO)	0090/0240		
	018352 FT	018367 FT	1 0 00034 0 01 0831+33
			EIGHTEENTH ST
			(BORO)
		S 0090/0000	LENGTH(AH 1532 BK 1396)
			024 "DIA CIRC CONCR
		0080/1359	LEN=0033 INSTALLED UNKN
			030 "DIA CIRC CONCR
		0080/1200	LEN=0030 INSTALLED UNKN
			024 "DIA CIRC CONCR
		0080/1045	LEN=0030 INSTALLED UNKN
			NINETEENTH ST
NINETEENTH ST			(BORO)
(BORO)	0080/1020	0080/1020	
TWENTIETH ST			
(BORO)	0080/0364		
			024 "DIA CIRC CONCR
		0080/0258	LEN=0030 INSTALLED UNKN
	016956 FT	016971 FT	1 0 00034 0 01 0817+37
			TWENTYFIRST ST
			(BORO)
TWENTYFIRST ST			
(SR1006 SEG 0010/0000)	0080/0000	S 0080/0000	LENGTH(AH 1396 BK 1925)
			UNNAMED AL
		0070/1470	(BORO)
TWENTYSECOND ST			
(BORO)	0070/1130		

DIR: E TOTAL LEN: 5.084 MI. DIST: 08-2 SR: 1010
LEFT MUN: CAMP HILL B RIGHT MUN: CAMP HILL B

			TWENTYSECOND ST
		0070/1091	(BORO)
TWENTYTHIRD ST (BORO)	0070/0865		
			TWENTYFOURTH ST (BORO)
		0070/0368	
TWENTYFIFTH ST (BORO)	0070/0256		
	015031 FT	015046 FT	1 0 00034 0 01 0798+70
			TWENTYSIXTH ST (BORO)
		0070/0000	LENGTH(AH 1925 BK 2261)
TWENTYSEVENTH ST (BORO)	0060/1872		
			TWENTYSEVENTH ST
		0060/1810	(BORO)
			018 "DIA CAST IRON
		0060/1577	LEN=0030 INSTALLED UNKN
			018 "DIA CAST IRON
			LEN=0030 INSTALLED UNKN
			TWENTYEIGHTH ST
		0060/1548	(BORO)
			TWENTYNINTH ST (BORO)
		0060/1355	
			THIRTIETH ST
		0060/0980	(BORO)
THIRTYFIRST ST (BORO)	0060/0340		
			FROM 0011/0780 SH
		0060/0184	(CONN)
	012770 FT	012785 FT	1 0 00034 0 00 0776+09
			THIRTYSECOND ST
			(SR0011 SEG 0790/0000)
			(SR0011 SEG 0791/0000)
		0060/0000	LENGTH(AH 2261 BK 1795)
			036"H 36"W BOX CULVRT*
		0050/1474	LEN=0030 INSTALLED UNKN
THIRTYTHIRD ST (BORO)	0050/1447		
			018 "DIA CIRC CONCR
		0050/1380	LEN=0037 INSTALLED UNKN
UNNAMED AL (BORO)	0050/1286		
			024 "DIA CIRC CONCR
		0050/1052	LEN=0048 INSTALLED UNKN
			THIRTYFOURTH ST

DIR: E TOTAL LEN: 5.084 MI. DIST: 08-2 SR: 1010
LEFT MUN: CAMP HILL B RIGHT MUN: CAMP HILL B

				(BORO)
			0050/0870	
	010975 FT		010990 FT	1 0 00034 0 00 0756+79
				015"H 21"W ELLIP METAL
				LEN=0280 INSTALLED UNKN
				CAMP HILL
				HAMPDEN T
			S 0050/0000	LENGTH(AH 1795 BK 3347)
				THIRTYFIFTH ST
			0040/3206	(TWP)
				THIRTYSIXTH ST
			0040/2661	(TWP)
				THIRTYEIGHTH ST
			0040/1764	(TWP)
				018 "DIA CIRC CONCR
			0040/1741	LEN=0200 INSTALLED UNKN
				THIRTYNINTH ST
			0040/0938	(TWP)
				OAK AV
			0040/0380	(TWP)
	007628 FT		007643 FT	1 0 00034 0 00 0723+32
			NC MARKET ST	
				CENTRAL BL
				(SR1021 SEG 0010/2006)
			S 0040/0000	LENGTH(AH 3347 BK 3521)
				018 "DIA CIRC CONCR
			0030/3379	LEN=0052 INSTALLED UNKN
ORRS BRIDGE RD (TWP)	0030/3367		0030/3367	
				CONODOGUINET AV
			0030/3134	(TWP)
				MAPLE AV
			0030/2750	(TWP)
HILLCREST RD (TWP)	0030/2550			
				ST JOHNS DR
				(TWP)
			0030/2166	
ST JOHNS DR (TWP)	0030/2129		0030/2129	
				018"H 18"W **UNKNOWN**
			0030/1300	LEN=0030 INSTALLED UNKN
				ST JOHNS CHURCH RD
ST JOHNS CHURCH RD (T770)	0030/1297		0030/1297	(SR2029 SEG 0040/1474)

DIR: E TOTAL LEN: 5.084 MI. DIST: 08-2 SR: 1010
LEFT MUN: HAMPDEN T RIGHT MUN: HAMPDEN T

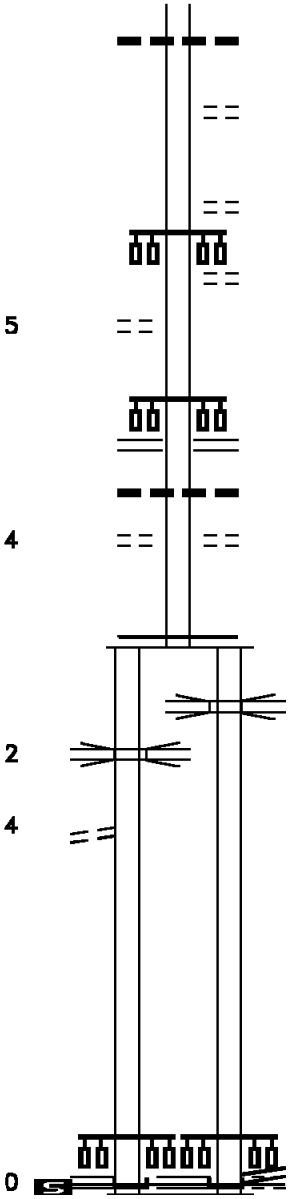

		0030/1200	018"H 24"W UNKN CONC LEN=0030 INSTALLED UNKN
		0030/0485	HAMPDEN AV (TWP)
	004107 FT	004122 FT	1 0 00034 0 00 0688+37
			CLEARVIEW DR (TWP)
		0030/0000	LENGTH(AH 3521 BK 2966)
			HAMPDEN CENTRE RD (PRDR)
		0020/2513	
NAILOR LN (TWP)	0020/2225		
			SPORTING HILL RD (SR1013 SEG 0030/0000)
		0020/1247	
		0020/0746	018 "DIA CIRC METAL LEN=0120 INSTALLED UNKN
LIGHTHOUSE DR (TWP)	0020/0674	0020/0674	SUNSET CR (TWP)
	001141 FT	001156 FT	1 0 00034 0 00 0650+63
			MFC BEGIN = B
		0020/0000	LENGTH(AH 2966 BK 1156)
			PA 581
		0010/1046	OP ID 21/0581/0060/0237
PA 581 OP ID 21/0581/0060/0237	0011/0962		
TO 8048/0250 SH (CONN)	0011/0204		
		000000 FT	1 0 00034 0 00 0650+63
			CARLISLE PK (SR0011 SEG 0700/0000)
2 0 00000 0 00 0000+00	000000 FT		
NC CARLISLE PK		NC CARLISLE PK	
RAMP B RD (SR8048 SEG 0250/0000)			RAMP B RD (SR8048 SEG 0250/0000)
RAMP A RD (SR8048 SEG 0010/4445)			RAMP A RD (SR8048 SEG 0010/4445)
GATEWAY DR (PRDR)			GATEWAY DR (PRDR)
CARLISLE PK (SR0011 SEG 0691/1184)	INTER-BK	INTER-BK	CARLISLE PK (SR0011 SEG 0700/0000)
MFC BEGIN = B			MFC BEGIN = B
LENGTH(AH 1141 BK 0000)	0011/0000	0010/0000	LENGTH(AH 1156 BK 0000)

DIR: B TOTAL LEN: 3.697 MI. DIST: 08-2 SR: 1009
LEFT MUN: SILVER SPRING T RIGHT MUN: SILVER SPRING T

	019518 FT	019518 FT	WERTZVILLE RD
		0080/2092	(SR0944 SEG 0500/0000)
			018 "DIA CIRC CONCR
		0080/1562	LEN=0034 INSTALLED UNKN
			018 "DIA CIRC CONCR
		0080/1043	LEN=0039 INSTALLED UNKN
		0080/0408	BMSEN 21/1009/0080/0387
			2 0 21053 0 01 0085+58
			T.CONDOGUIT
		0080/0387	BMSBG 21/1009/0080/0387
			015 "DIA CIRC CONCR
		0080/0226	LEN=0030 INSTALLED UNKN
			032"H 90"W CON BOX CUL
		0080/0004	LEN=0033 INSTALLED UNKN
	017426 FT	017426 FT	2 0 21053 0 01 0081+37
		S 0080/0000	LENGTH(AH 2092 BK 2526)
			015 "DIA CIRC METAL
		0070/1912	LEN=0030 INSTALLED UNKN
SHERWOOD DR (T503)	0070/1603		
			015 "DIA CIRC CONCR
		0070/1337	LEN=0027 INSTALLED UNKN
			015 "DIA CIRC CONCR
		0070/1191	LEN=0024 INSTALLED UNKN
			015 "DIA CIRC CONCR
		0070/0983	LEN=0027 INSTALLED UNKN
			015 "DIA CIRC METAL
		0070/0500	LEN=0030 INSTALLED UNKN
			013"H 21"W ELLIP METAL
		0070/0014	LEN=0038 INSTALLED UNKN
	014900 FT	014900 FT	2 0 21053 0 00 0048+38

DIR: B TOTAL LEN: 3.697 MI. DIST: 08-2 SR: 1009
LEFT MUN: SILVER SPRING T RIGHT MUN: SILVER SPRING T

		5 0070/0000	LENGTH(AH 2526 BK 2887)
			LC TO BEECHCLIFF DR
		0060/2587	(CONN)
			018 "DIA CIRC CONCR
		0060/2466	LEN=0045 INSTALLED UNKN
			BEECHCLIFF DR
		0060/2437	(T606)
			BRENIZER RUN
			STRUCTURE LENGTH 19 FT
		0060/2066	BMSID 21/1009/0060/2066
			018 "DIA CIRC CONCR
		0060/1644	LEN=0070 INSTALLED UNKN
			024 "DIA CIRC CONCR
		0060/1206	LEN=0066 INSTALLED UNKN
			018 "DIA CIRC CONCR
		0060/0038	LEN=0045 INSTALLED UNKN
2 0 21053 0 00 0019+51 012013 FT		012013 FT	
FOXANNA DR			
(T588)	0060/0000	5 0060/0000	LENGTH(AH 2887 BK 1951)
			018 "DIA CIRC CONCR
		0050/1682	LEN=0056 INSTALLED UNKN
			030 "DIA CIRC CONCR
		0050/1105	LEN=0056 INSTALLED UNKN
DEITCH LN			BEECHCLIFF DR
(TWP)	0050/0655	0050/0655	(T606)
		0050/0413	BMSEN 21/1009/0050/0063
			2 0 21053 0 00 0000+76
			CONODOGUINET
		0050/0063	BMSBG 21/1009/0050/0063
2 0 21053 0 00 0000+00 010062 FT		010062 FT	
VALLEY VIEW DR			
(SR1012 SEG 0020/2438)	0050/0000	5 0050/0000	LENGTH(AH 1951 BK 1336)
			018 "DIA CIRC CONCR
		0040/1291	LEN=0056 INSTALLED UNKN
			DRAINAGE
			STRUCTURE LENGTH 12 FT
		0040/0525	BMSID 21/1009/0040/0525
	008726 FT	008726 FT	2 0 21019 0 01 0088+60
		5 0040/0000	LENGTH(AH 1336 BK 3306)
			FREEDOM CT
		0030/3221	(TWP)
			018 "DIA CIRC CONCR
		0030/2877	LEN=0100 INSTALLED UNKN
			SERVICE RD
		0030/2781	(T718)
		0030/2246	BMSEN 21/1009/0030/1946
			2 0 21019 0 01 0053+98

DIR: B TOTAL LEN: 3.697 MI. DIST: 08-2 SR: 1009
LEFT MUN: SILVER SPRING T RIGHT MUN: SILVER SPRING T

			I-81
			0030/1920 BMSBG 21/1009/0030/1946
RIDGE HILL RD (T577)	0030/1779		
			048 "DIA CIRC CONCR
			0030/0946 LEN=0080 INSTALLED UNKN
			RICHVALLEY EXT
			0030/0698 (T718)
NORTHWATCH LN (TWP)	0030/0567		
	005420 FT		005420 FT 2 0 21019 0 01 0053+98
			S 0030/0000 LENGTH(AH 3306 BK 2394)
			WILLOW MILL PARK RD
			0020/2023 (T579)
			018 "DIA CIRC METAL
			0020/1445 LEN=0027 INSTALLED UNKN
PENNS WAY RD (TWP)	0020/1072		PENNS RUN RD
			0020/1072 (TWP)
			015 "DIA CIRC METAL
			0020/0894 LEN=0030 INSTALLED UNKN
			015 "DIA CIRC METAL
			0020/0204 LEN=0030 INSTALLED UNKN
	003026 FT		003026 FT 2 0 21019 0 01 0030+26
			S 0020/0000 LENGTH(AH 2394 BK 3026)
BELLA VISTA DR (T587)	0010/2505		
			015 "DIA CIRC METAL
			0010/2461 LEN=0030 INSTALLED UNKN
BELLA VISTA DR (T537)	0010/2115		SKYLINE DR
			0010/2115 (T581)
			018 "DIA CIR PLASTIC
			0010/1083 LEN=0036 INSTALLED UNKN
UNKNOWN RD (TWP)	0010/0507		STONEWALL DR
			0010/0507 (T513)
			015 "DIA CIRC METAL
			0010/0099 LEN=0050 INSTALLED UNKN
	000000 FT		000000 FT 2 0 21019 0 00 0000+00
			NC RICH VALLEY RD
			CARLISLE PK
			(SR0011 SEG 0631/0000)
			(SR0011 SEG 0630/0000)
			INTER-BK WOODS DR
			(T585)
			MFC BEGIN = E
			S 0010/0000 LENGTH(AH 3026 BK 0000)

DIR: B TOTAL LEN: .042 MI. DIST: 08-2 SR: 1008
LEFT MUN: HAMPDEN T RIGHT MUN: HAMPDEN T

000221 FT

000000 FT

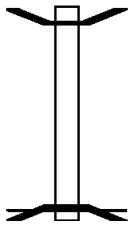

000221 FT BMSEN 21/1008/0010/0000
REF-AHD SKYPORT RD
0010/0221 (TWP)
000000 FT 2 0 00000 0 00 0000+00
NC SKYPORT RD
REF-BK SKYPORT RD
(TWP)
CAP BELTWAY
BMSBG 21/1008/0010/0000
MFC BEGIN = D
0010/0000 LENGTH(AH 0221 BK 0000)

DIR: B TOTAL LEN: 10.471 MI. DIST: 08-2 SR: 1007
LEFT MUN: MIDDLESEX T RIGHT MUN: MIDDLESEX T

```
                                                                  055285 FT
                                                                  INTER-AHD  SPRING RD
                                                                             (SR0034 SEG 0452/0165)
                                                                             T302 MOUNTAIN RD
                                                                             (CONN)
                                                                             SPRING RD
                                                                             (SR0034 SEG 0452/0165)
                                                                             MIDDLESEX-STERRETTS GAP
                                                                             (TWP )
                                                                             SPRING RD
                                                                  0272/0183  (SR0034 SEG 0452/0165)
SPRING RD                    INTER-AHD
(SR0034 SEG 0452/0071)
MIDDLESEX-STERRETTS GAP
(TWP )
SPRING RD
(SR0034 SEG 0452/0071)  0273/0150
0 0 00000 0 00 0000+00 055102 FT                                  055102 FT  0 0 00000 0 00 0000+00
MFC BEGIN = D                                                                MFC BEGIN = D
LENGTH(AH 0150 BK 2441) 0273/0000                                 0272/0000  LENGTH(AH 0183 BK 2441)
                                                                             018 "DIA CIRC CONCR
                                                                  0270/2359  LEN=0040 INSTALLED UNKN
                                                                             018 "DIA CIRC METAL
                                                                  0270/2267  LEN=0056 INSTALLED 2015
                                                                             018 "DIA CIRC CONCR
                                                                  0270/1946  LEN=0036 INSTALLED UNKN

                                                                             018 "DIA CIRC CONCR
                                                                  0270/1183  LEN=0048 INSTALLED UNKN
                                                                             018 "DIA CIRC CONCR
                                                                  0270/0834  LEN=0034 INSTALLED UNKN
                                                                             018 "DIA CIRC CONCR
                                                                  0270/0273  LEN=0036 INSTALLED UNKN
                                 052661 FT                        052661 FT  2 0 21012 0 03 0637+58
                                                                  0270/0000  LENGTH(AH 2441 BK 3328)
                                                                             018 "DIA CIRC CONCR
                                                                  0260/3267  LEN=0038 INSTALLED UNKN
                                                                             029"H 27"W ELLIP CONC
                                                                  0260/2865  LEN=0050 INSTALLED UNKN
                                                                             018 "DIA CIRC CONCR
                                                                  0260/2674  LEN=0043 INSTALLED UNKN
                                                                             018 "DIA CIRC CONCR
                                                                  0260/2145  LEN=0036 INSTALLED UNKN
```

DIR: B TOTAL LEN: 10.471 MI. DIST: 08-2 SR: 1007
LEFT MUN: MIDDLESEX T RIGHT MUN: MIDDLESEX T

			018 "DIA CIRC CONCR
		0260/1657	LEN=0036 INSTALLED UNKN
			024 "DIA CIRC CONCR
		0260/1195	LEN=0035 INSTALLED UNKN
			024 "DIA CIRC CONCR
		0260/0808	LEN=0048 INSTALLED UNKN
			036 "DIA CIRC METAL
		0260/0649	LEN=0054 INSTALLED UNKN
	049333 FT	049333 FT	2 0 21012 0 03 0600+83
			NC SUNNY SIDE DR
		INTER-BK	WERTZVILLE RD
			(SR0944 SEG 0450/0000)
WERTZVILLE RD			MFC BEGIN = D
(SR0944 SEG 0450/0000)	0260/0000	0260/0000	LENGTH(AH 3328 BK 2353)
	049333 FT	049333 FT	
		7250/0000	LENGTH(AH 2353 BK 3563)
	049333 FT	049333 FT	
		7240/0000	LENGTH(AH 3563 BK 0707)
	049333 FT	049333 FT	
		7230/0000	LENGTH(AH 0707 BK 2244)
		REF-AHD	PRIVATE DR
			(PRDR)
		0210/2244	SILVER SPRING T
			015 "DIA CIR PLASTIC
		0210/1991	LEN=0024 INSTALLED 1996
			024 "DIA CIR PLASTIC
		0210/1543	LEN=0030 INSTALLED 1996
			015 "DIA CIR PLASTIC
		0210/0433	LEN=0024 INSTALLED 1996
	047089 FT	047089 FT	2 0 21012 0 02 0466+38
			VALLEY VIEW DR
			(SR1012 SEG 0010/0000)
		0210/0000	LENGTH(AH 2244 BK 1892)
GREEN HILL RD			
(T505)	0200/1358		
			024 "DIA CIR PLASTIC
		0200/0902	LEN=0024 INSTALLED 1996
			024 "DIA CIR PLASTIC
		0200/0174	LEN=0030 INSTALLED 1996
	045197 FT	045197 FT	2 0 21012 0 02 0446+39
		0200/0000	LENGTH(AH 1892 BK 3639)
			018 "DIA CIRC CONCR
		0190/3144	LEN=0057 INSTALLED UNKN
			036 "DIA CIRC CONCR
		0190/2386	LEN=0105 INSTALLED UNKN

DIR: B TOTAL LEN: 10.471 MI. DIST: 08-2 SR: 1007
LEFT MUN: SILVER SPRING T RIGHT MUN: SILVER SPRING T

		0190/1564	BMSEN 21/1007/0190/1301 2 0 21012 0 02 0410+00 I-81
		0190/1284	BMSBG 21/1007/0190/1301 026"H 42"W ELLIP METAL
		0190/0739	LEN=0080 INSTALLED UNKN
	041558 FT	041558 FT	2 0 21012 0 02 0410+00
		S 0190/0000	LENGTH(AH 3639 BK 1661)
			015 "DIA CIR PLASTIC
		0180/0129	LEN=0035 INSTALLED 1997
	039897 FT	039897 FT	2 0 21012 0 02 0393+51 RIDGE HILL RD (T577)
		S 0180/0000	LENGTH(AH 1661 BK 1572)
			CARLISLE PK SB (SR0011 SEG 0602/0000) (SR0011 SEG 0603/0000)
		0170/0760	
			CARLISLE PK NB (SR0011 SEG 0603/0000) (SR0011 SEG 0602/0000)
		0170/0730	MFC BEGIN = E
JOSEPH JUNKIN LN (TWP)	0170/0230		
			018"H 28"W ELLIP METAL
		0170/0058	LEN=0036 INSTALLED UNKN
2 0 21012 0 02 0377+79	038325 FT	038325 FT	E MAIN ST (TWP)
W MAIN ST (TWP)	0170/0000	S 0170/0000	LENGTH(AH 1572 BK 2994)
JOHN KING LN (TWP)	0160/2762		
UNNAMED AL (TWP)	0160/2600		
			WET WEATHER STRUCTURE LENGTH 13 FT
		0160/1873	BMSID 21/1007/0160/1873 026"H 00"W MULT METAL
		0160/1834	LEN=0036 INSTALLED UNKN

DIR: B TOTAL LEN: 10.471 MI. DIST: 08-2 SR: 1007
LEFT MUN: SILVER SPRING T RIGHT MUN: SILVER SPRING T

			0160/0040	(AAR 517680E)#TRKS 02
	035331 FT		035331 FT	2 0 21012 0 02 0347+48
			5 0160/0000	LENGTH(AH 2994 BK 1787)
				018 "DIA CIRC METAL
			0150/1680	LEN=0030 INSTALLED UNKN
2 0 21012 0 02 0329+61	033544 FT		033544 FT	
KOST RD				
(T571)	0150/0000	==	5 0150/0000	LENGTH(AH 1787 BK 3409)
				045"H 00"W MULT METAL
			0140/2771	LEN=0058 INSTALLED UNKN
				HOGESTOWN RN
				STRUCTURE LENGTH 14 FT
			0140/2744	BMSID 21/1007/0140/2744
	030135 FT		030135 FT	2 0 21012 0 02 0295+52
				TEXACO RD
				(SR2012 SEG 0010/0000)
			5 0140/0000	LENGTH(AH 3409 BK 2181)
				015"H 21"W ELLIP METAL
			0130/2054	LEN=0038 INSTALLED UNKN
				PA TPK (I-76)
			0130/0856	OP ID 21/7076/9902/3114
2 0 21012 0 02 0273+33	027954 FT		027954 FT	
TIMBER RD				
(T575)	0130/0000	==	5 0130/0000	LENGTH(AH 2181 BK 2355)
				015"H 21"W ELLIP METAL
			0120/1516	LEN=0030 INSTALLED UNKN
LOCUST POINT QUARRY-HEM				
(PRDR)	0120/1012	POI	0120/1012	(APRA) LOCUST POINT QUA
	025599 FT		025599 FT	2 0 21012 0 02 0249+78

DIR: B TOTAL LEN: 10.471 MI. DIST: 08-2 SR: 1007
LEFT MUN: SILVER SPRING T RIGHT MUN: SILVER SPRING T

```
                                          S 0120/0000 LENGTH(AH 2355 BK 2063)
                                                      015 "DIA CIRC METAL
                                            0110/1669 LEN=0027 INSTALLED UNKN

023536 FT                                   023536 FT 2 0 21012 0 02 0229+15
                                                      TRINDLE RD
                                                      (SR0641 SEG 0590/0000)
                                                      SILVER SPRING
                                                      MONROE T
                                          S 0110/0000 LENGTH(AH 2063 BK 2928)

020608 FT                                   020608 FT 2 0 21012 0 02 0199+87
                                                      014"H 23"W ELLIP CONC
                                                      LEN=0024 INSTALLED 2002
                                          S 0100/0000 LENGTH(AH 2928 BK 2318)

                                                      014"H 23"W ELLIP CONC
                                            0090/1697 LEN=0024 INSTALLED 2002

                                                      014"H 23"W ELLIP CONC
                                            0090/0879 LEN=0024 INSTALLED 2002
018290 FT                                   018290 FT 2 0 21012 0 02 0176+69
                                                      BOILING SPRINGS RD
                                                      (SR0174 SEG 0560/0000)
                                                      MFC BEGIN = D
                                          S 0090/0000 LENGTH(AH 2318 BK 2634)
                                                      RYEGATE RD
                                            0080/2566 (T546)

                                                      014"H 23"W ELLIP CONC
                                            0080/0788 LEN=0024 INSTALLED 2002
015656 FT                                   015656 FT 2 0 21012 0 02 0149+85
                                          S 0080/0000 LENGTH(AH 2634 BK 2207)
```

DIR: B TOTAL LEN: 10.471 MI. DIST: 08-2 SR: 1007
LEFT MUN: MONROE T RIGHT MUN: MONROE T

				018 "DIA CIR PLASTIC
			0070/0583	LEN=0048 INSTALLED 2002
				CLOUSER RD
			0070/0549	(T566)
	013449 FT		013449 FT	2 0 21012 0 02 0127+78
				EPPLEY RD
				(T568)
			S 0070/0000	LENGTH(AH 2207 BK 2655)
				014"H 23"W ELLIP CONC
			0060/2395	LEN=0028 INSTALLED 2002
				LISBURN RD
			0060/1611	(SR2004 SEG 0100/0000)
				018 "DIA CIRC CONCR
			0060/0848	LEN=0024 INSTALLED UNKN
				014"H 23"W ELLIP CONC
			0060/0488	LEN=0024 INSTALLED 2001
	010794 FT		010794 FT	2 0 21012 0 01 0100+98
			S 0060/0000	LENGTH(AH 2655 BK 2336)
				014"H 23"W ELLIP CONC
			0050/2236	LEN=0024 INSTALLED 2001
				014"H 23"W ELLIP CONC
			0050/0488	LEN=0040 INSTALLED 2001
BAISH RD (T559)	0050/0034			
	008458 FT		008458 FT	2 0 21012 0 01 0077+62
				BAISH RD
				(T559)
			S 0050/0000	LENGTH(AH 2336 BK 3889)
				014"H 23"W ELLIP CONC
			0040/3688	LEN=0032 INSTALLED 2001
				014"H 23"W ELLIP CONC
			0040/3360	LEN=0032 INSTALLED 2001
				014"H 23"W ELLIP CONC
			0040/2607	LEN=0032 INSTALLED 2001
			0040/1707	BMSEN 21/1007/0040/1691
				2 0 21012 0 01 0038+73
				TRIB TO YELLOW BREECHES
			0040/1691	BMSBG 21/1007/0040/1691
				018 "DIA CIR PLASTIC

DIR: B TOTAL LEN: 10.471 MI. DIST: 08-2 SR: 1007
LEFT MUN: MONROE T RIGHT MUN: MONROE T

			0040/1483 LEN=0028 INSTALLED 2001
	004569 FT		004569 FT 2 0 21012 0 01 0038+73
			PARK PL
			(SR2008 SEG 0030/0000)
			NC LOCUST POINT RD
			MFC BEGIN = E
			0040/0000 LENGTH(AH 3889 BK 0687)
			018 "DIA CIRC CONCR
			0030/0321 LEN=0039 INSTALLED UNKN
			018 "DIA CIRC CONCR
			0030/0044 LEN=0032 INSTALLED UNKN
	003882 FT		003882 FT 2 0 21017 0 00 0058+66
			NC PARK PL
LOCUST POINT RD			MFC BEGIN = D
(SR2008 SEG 0020/3840)	0030/0000		0030/0000 LENGTH(AH 0687 BK 0932)
			0020/0884 BMSEN 21/1007/0020/0862
			2 0 21012 0 00 0037+85
			MILL RACE
			0020/0856 BMSBG 21/1007/0020/0862
			0020/0749 BMSEN 21/1007/0020/0614
			2 0 21012 0 00 0029+50
			YELLOW BREECHES CREEK
			0020/0614 BMSBG 21/1007/0020/0614
			018 "DIA CIR PLASTIC
			0020/0606 LEN=0026 INSTALLED 2017
			024 "DIA CIR PLASTIC
			0020/0027 LEN=0041 INSTALLED UNKN
2 0 21012 0 00 0029+50	002950 FT		002950 FT
SHEAFFER RD			
(T561)	0020/0000		0020/0000 LENGTH(AH 0932 BK 2950)
			0010/1734 (AAR 592288S)#TRKS 01
			014"H 23"W ELLIP CONC
			0010/0067 LEN=0024 INSTALLED 2002
	000000 FT		000000 FT 2 0 21012 0 00 0000+00
			NC LOCUST POINT RD
			REF-BK LOCUST POINT RD
			(SR4047 SEG 0010/0454)
			MFC BEGIN = E
			BK-YORK (66)
			0010/0000 LENGTH(AH 2950 BK 0000)

DIR: B TOTAL LEN: 1.849 MI. DIST: 08-2 SR: 1006
LEFT MUN: WORMLEYSBURG B RIGHT MUN: WORMLEYSBURG B

	009764 FT	009764 FT	FRONT ST
			(SR0011 SEG 0864/0000)
		0060/0383	
			01B "DIA CIRC METAL
		0060/0371	LEN=0035 INSTALLED UNKN
			RIVER ST
		0060/0163	(BORO)
			01B "DIA CIRC METAL
		0060/0047	LEN=0036 INSTALLED UNKN
2 0 21021 0 01 0120+67	009381 FT	009381 FT	SECOND ST
SECOND ST			(SR1029 SEG 0020/0486)
(BORO)	0060/0000	0060/0000	LENGTH(AH 0383 BK 0384)
			THIRD ST
		0052/0170	(BORO)
	008997 FT	008997 FT	2 0 21021 0 00 0103+61
			(AAR 517945E)#TRKS 02
		0052/0000	LENGTH(AH 0384 BK 1292)
	007705 FT	007705 FT	2 0 21021 0 00 0103+75
HILLSIDE DR		NC STELLA ST	
(BORO)	0050/0000	0050/0000	LENGTH(AH 1292 BK 2543)
			ARNOLD ST
		0040/1888	(BORO)
YVERDON DR			
(BORO)	0040/1781		
			WORMLEYSBURG
		0040/1646	EAST PENNSBORO T
			01B "DIA CIRC CONCR
		0040/1355	LEN=0024 INSTALLED UNKN
FOXCROFT DR			
(TWP)	0040/1210		
			01B "DIA CIRC METAL
		0040/0942	LEN=0060 INSTALLED UNKN
			BRIER RD
		0040/0939	(TWP)
HOLMES ST			
(TWP)	0040/0829		
			HUNTER LN

DIR: B TOTAL LEN: 1.849 MI. DIST: 08-2 SR: 1006
LEFT MUN: EAST PENNSBORO T RIGHT MUN: EAST PENNSBORO T

	005162 FT		0040/0375 (TWP)
			005162 FT 2 0 21021 0 00 0078+18
			NC POPLAR CHURCH RD
			ERFORD RD
			(SR1025 SEG 0030/1193)
			INTER-BK POPLAR CHURCH RD (TBK)
			(TWP)
ERFORD RD			MFC BEGIN = D
(TWP)	0040/0000		S 0040/0000 LENGTH(AH 2543 BK 1574)
	005162 FT		005162 FT
			7030/0000 LENGTH(AH 1574 BK 1025)
	005162 FT		005162 FT
			7022/0000 LENGTH(AH 1025 BK 1729)
			INTER-AHD POPLAR CHURCH RD (TBK)
CENTER ST			(TWP)
(SR1015 SEG 0010/0000)	0020/1729		0020/1729
			042"H 66"W ELLIP METAL
			0020/1653 LEN=0100 INSTALLED UNKN
			EAST PENNSBORO
			0020/1516 CAMP HILL B
			018 "DIA CIRC CONCR
			0020/1450 LEN=0033 INSTALLED UNKN
			CAMP HILL
			0020/1311 EAST PENNSBORO T
			HOLY SPIRIT HOSPITAL RD
RIDGE RD			(TWP)
(BORO)	0020/1226		0020/1226
			024"H 35"W ELLIP ALUM
			0020/0716 LEN=0010 INSTALLED UNKN
			EAST PENNSBORO
			0020/0694 CAMP HILL B
			FROM 0011/0811 SH
			0020/0210 (CONN)
			CUMBERLAND BL
			(SR0011 SEG 0810/0660)
			(SR0011 SEG 0811/0655)
			0020/0096
FROM 0011/0810 SH			
(CONN)	0020/0055		0020/0055
			CONN FROM SR0015 TO 100
			(SR9104 SEG 0010/1865)
			0020/0031
	003433 FT		003433 FT 2 0 21021 0 00 0034+66
			CUMBERLAND BL
			(SR0011 SEG 0811/0655)
			(SR0011 SEG 0810/0660)
			S 0020/0000 LENGTH(AH 1729 BK 3433)
			018 "DIA CIRC CONCR
			0010/3201 LEN=0082 INSTALLED UNKN

DIR: B TOTAL LEN: 1.849 MI. DIST: 08-2 SR: 1006
LEFT MUN: CAMP HILL B RIGHT MUN: CAMP HILL B

			DIGHTON ST
		0010/3148	(BORO)
			018 "DIA CIRC CONCR
		0010/2990	LEN=0027 INSTALLED UNKN
			LENOX ST
		0010/2967	(BORO)
			ENFIELD ST
		0010/2763	(BORO)
			018 "DIA CIRC CONCR
		0010/2531	LEN=0027 INSTALLED UNKN
			ARLINGTON ST
		0010/2305	(BORO)
			018 "DIA CIRC CONCR
		0010/2112	LEN=0027 INSTALLED UNKN
			LINCOLN ST
		0010/2064	(BORO)
			CLARENDON ST
		0010/1826	(BORO)
			018 "DIA CIRC CONCR
		0010/1810	LEN=0048 INSTALLED UNKN
PAGE ST (BORO)	0010/1728		
			DARTMOUTH ST
		0010/1599	(BORO)
			018 "DIA CIRC CONCR
		0010/1532	LEN=0030 INSTALLED UNKN
			030 "DIA CIRC CONCR
		0010/1490	LEN=0030 INSTALLED UNKN
LOGAN ST (BORO)	0010/1349		
			LOGAN ST
		0010/1234	(BORO)
			WALNUT ST
		0010/0438	(BORO)
			018 "DIA CIRC METAL
		0010/0298	LEN=0018 INSTALLED UNKN
			SCHOOL AL
		0010/0283	(BORO)
			UNKNOWN AL
		0010/0158	(BORO)
	000000 FT	000000 FT	2 0 21021 0 00 0000+00
		NC	TWENTYFIRST ST
			MARKET ST
			(SR1010 SEG 0080/0000)
		INTER-BK	TWENTYFIRST ST
			(BORO)
			MFC BEGIN = C
		0010/0000	LENGTH(AH 3433 BK 0000)

DIR: B TOTAL LEN: .035 MI. DIST: 08-2 SR: 1005
LEFT MUN: MIDDLESEX T RIGHT MUN: MIDDLESEX T

000185 FT		000185 FT BMSEN 21/1005/0090/0000
		* REF-AHD MIDDLESEX RD
		0090/0185 (T496)
000000 FT		000000 FT 2 0 21011 0 01 0222+46
		NC MIDDLESEX RD
		* REF-BK MIDDLESEX RD
		(T496)
		CONODOGUINET
		BMSBG 21/1005/0090/0000
		5 0090/0000 LENGTH(AH 0185 BK 0380)
000000 FT		000000 FT
		7080/0000 LENGTH(AH 0380 BK 1121)
000000 FT		000000 FT
		7070/0000 LENGTH(AH 1121 BK 1638)
000000 FT		000000 FT
		7060/0000 LENGTH(AH 1638 BK 1478)
000000 FT		000000 FT
		7050/0000 LENGTH(AH 1478 BK 0324)
000000 FT		000000 FT
		7042/0000 LENGTH(AH 0324 BK 1896)
000000 FT		000000 FT
		7040/0000 LENGTH(AH 1896 BK 2651)
000000 FT		000000 FT
		7030/0000 LENGTH(AH 2651 BK 3100)
000000 FT		000000 FT
		7020/0000 LENGTH(AH 3100 BK 2039)
000000 FT		000000 FT
		7010/0000 LENGTH(AH 2039 BK 0000)

DIR: B TOTAL LEN: 3.264 MI. DIST: 08-2 SR: 1004
LEFT MUN: EAST PENNSBORO T RIGHT MUN: EAST PENNSBORO T

017236 FT

FROM 0011/0971 SH
(CONN) 0070/0912

FIRST ST
(SR1019 SEG 0010/0000) 0070/0672

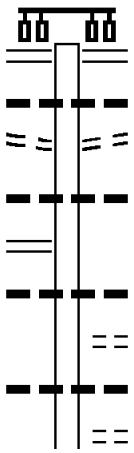

017236 FT ENOLA RD
(SR0011 SEG 0970/0625)
0070/1111
018 "DIA CIRC CONCR
0070/0965 LEN=0005 INSTALLED UNKN
TO 0011/0971 SH
0070/0912 (CONN)
036 "DIA CIRC CONCR
0070/0738 LEN=0138 INSTALLED UNKN

018 "DIA CIRC METAL
0070/0606 LEN=0055 INSTALLED UNKN
POPLAR ST
0070/0400 (TWP)
018 "DIA CIRC METAL
0070/0383 LEN=0045 INSTALLED UNKN
PLAIN ST
0070/0200 (TWP)

DIR: B TOTAL LEN: 3.264 MI. DIST: 08-2 SR: 1004
LEFT MUN: EAST PENNSBORO T RIGHT MUN: EAST PENNSBORO T

			018 "DIA CIRC METAL
		0070/0177	LEN=0045 INSTALLED UNKN
	016125 FT	016125 FT	2 0 21051 0 05 0459+07
			SECOND ST
			(T684)
		S 0070/0000	LENGTH(AH 1111 BK 2298)
			THIRD ST
		0060/1917	(T682)
			018 "DIA CIRC CONCR
		0060/1882	LEN=0008 INSTALLED 1998
			018 "DIA CIRC CONCR
		0060/1542	LEN=0040 INSTALLED 1998
FOURTH ST (T680)	0060/1523		
			PARK AV
		0060/1294	(TWP)
		0060/0959	BMSEN 21/1004/0060/0945
			2 0 21051 0 05 0447+23
			T.SUSQ.RIVER
		0060/0945	BMSBG 21/1004/0060/0945
A ST (TWP)	0060/0253		
			018 "DIA CIRC METAL
		0060/0170	LEN=0040 INSTALLED UNKN
	013827 FT	013827 FT	2 0 21051 0 05 0437+93
		S 0060/0000	LENGTH(AH 2298 BK 2517)
			018 "DIA CIR PLASTIC
		0050/2492	LEN=0024 INSTALLED UNKN
			018 "DIA CIR PLASTIC
		0050/2372	LEN=0024 INSTALLED UNKN
			B ST
B ST (TWP)	0050/2294		(TWP)
		0050/2294	
			018 "DIA CIRC CONCR
		0050/1973	LEN=0024 INSTALLED UNKN
			018 "DIA CIRC CONCR
		0050/1745	LEN=0024 INSTALLED UNKN
HERRIN LN (TWP)	0050/1714		
			018 "DIA CIRC CONCR
		0050/1650	LEN=0024 INSTALLED UNKN
			018 "DIA CIRC METAL
		0050/1493	LEN=0050 INSTALLED UNKN
D ST (TWP)	0050/1426		
			048"H 60"W METAL STRUC
		0050/0892	LEN=0027 INSTALLED UNKN
		0050/0877	BMSEN 21/1004/0050/0840
			2 0 21051 0 05 0420+87

DIR: B TOTAL LEN: 3.264 MI. DIST: 08-2 SR: 1004
LEFT MUN: EAST PENNSBORO T RIGHT MUN: EAST PENNSBORO T

				T.SUSQ.RIVER
			0050/0862	BMSBG 21/1004/0050/0840
				RAYMOND RD
			0050/0836	(TWP)
WOODMYRE LN				
(TWP)	0050/0476			
	011310 FT		011310 FT	2 0 21051 0 05 0412+47
				ENOLA DR
				(SR1023 SEG 0010/3528)
			5 0050/0000	LENGTH(AH 2517 BK 3468)
WESTWOOD DR				
(TWP)	0040/3000			
MOUNTAIN VIEW DR				PANTHER PY
(TWP)	0040/2380		0040/2380	(PRDR)
				018 "DIA CIRC METAL
			0040/2338	LEN=0021 INSTALLED UNKN
				018 "DIA CIRC METAL
			0040/1643	LEN=0045 INSTALLED UNKN
				048"H 72"W BOX CULVRT*
			0040/1450	LEN=0030 INSTALLED UNKN
				014"H 23"W ELLIP CONC
			0040/1413	LEN=0040 INSTALLED 2017
GREENGATE DR				
(TWP)	0040/1260			
TOWER RD				
(T664)	0040/0328			
	007842 FT		007842 FT	2 0 21051 0 05 0377+71
				SALT RD
				(TWP)
			5 0040/0000	LENGTH(AH 3468 BK 2993)
				024 "DIA CIR PLASTIC
			0030/2970	LEN=0040 INSTALLED 2017
				018 "DIA CIRC CONCR
			0030/2670	LEN=0048 INSTALLED 1998
				OAKWOOD LN
			0030/2114	(TWP)
				060 "DIA CIRC METAL
			0030/1373	LEN=0048 INSTALLED UNKN
				018 "DIA CIRC CONCR
			0030/1134	LEN=0040 INSTALLED 1998
				018 "DIA CIRC CONCR
			0030/0759	LEN=0040 INSTALLED 1998
PINE HILL RD ET				PINE HILL RD
(TWP)	0030/0173		0030/0173	(TWP)
			0030/0011	BMSEN 21/1004/0030/0000

DIR: B TOTAL LEN: 3.264 MI. DIST: 08-2 SR: 1004
LEFT MUN: EAST PENNSBORO T RIGHT MUN: EAST PENNSBORO T

	004849 FT		004849 FT 2 0 21051 0 05 0347+91
			PINE CREEK
			BMSBG 21/1004/0030/0000
			S 0030/0000 LENGTH(AH 2993 BK 3705)
			060 "DIA CIRC METAL
			0020/3276 LEN=0040 INSTALLED UNKN
			019"H 30"W ELLIP CONC
			0020/2550 LEN=0040 INSTALLED 2017
			014"H 23"W ELLIP CONC
			LEN=0040 INSTALLED 2017
			EAST PENNSBORO
			0020/2499 HAMPDEN T
			017"H 27"W ELLIP METAL
			0020/2380 LEN=0027 INSTALLED UNKN
			EARTH RD
			0020/1762 (PRDR)
LAUREL VALLEY LN (PRDR)	0020/1457		
			GLEIM DR
			0020/0779 (TWP)
			BRIM LN
			0020/0506 (PRDR)
			MILLENNIUM WY
			0020/0041 (PRDR)
	001144 FT		001144 FT 2 0 21051 0 04 0310+37
			S 0020/0000 LENGTH(AH 3705 BK 1144)
TESSIE LN (PRDR)	0010/0886		0010/0886 (PRDR)
			GILL RD
			T.PINE CK.
			STRUCTURE LENGTH 8 FT
			0010/0327 BMSID 21/1004/0010/0327
			030 "DIA CIRC METAL
			0010/0266 LEN=0200 INSTALLED UNKN
TO 0944/0591 SH (CONN)	0010/0153		
			FROM 0944/0591 SH
			0010/0129 (CONN)
	000000 FT		000000 FT 2 0 21051 0 04 0295+43
			NC VALLEY RD
			WERTZVILLE RD
			(SR0944 SEG 0591/0574)
			(SR0944 SEG 0590/0574)
			INTER-BK TECHNOLOGY PKWY
			(TWP)
			MFC BEGIN = D
			S 0010/0000 LENGTH(AH 1144 BK 0000)

DIR: B TOTAL LEN: .038 MI. DIST: 08-2 SR: 1002
LEFT MUN: HAMPDEN T RIGHT MUN: HAMPDEN T

000198 FT		000198 FT
		7040/0000 LENGTH(AH 2374 BK 2140)
000198 FT		000198 FT
		7030/0000 LENGTH(AH 2140 BK 0960)
000198 FT		000198 FT
		7028/0000 LENGTH(AH 0960 BK 0198)
		BMSEN 21/1002/0026/0000
	*	REF-AHD CREEKVIEW RD
		0026/0198 (TWP)
000000 FT		000000 FT 2 0 21016 0 00 0211+74
		NC CREEKVIEW RD
	*	REF-BK CREEKVIEW RD
		(TWP)
		PA 581
		BMSBG 21/1002/0026/0000
	5	0026/0000 LENGTH(AH 0198 BK 0851)
000000 FT		000000 FT
		7024/0000 LENGTH(AH 0851 BK 0680)
000000 FT		000000 FT
		7020/0000 LENGTH(AH 0680 BK 1759)
000000 FT		000000 FT
		7010/0000 LENGTH(AH 1759 BK 0000)

DIR: B TOTAL LEN: .802 MI. DIST: 08-2 SR: 1001
LEFT MUN: NORTH MIDDLETON T RIGHT MUN: NORTH MIDDLETON T

	004232 FT	004232 FT	SPRING RD (SR0034 SEG 0330/0000)
		0020/2270	018"H 27"W ELLIP METAL
		0020/2230	LEN=0040 INSTALLED UNKN
			018 "DIA CIRC CONCR
		0020/1577	LEN=0030 INSTALLED UNKN
			SUNCREST DR
		0020/1514	(T618)
		0020/1168	BMSEN 21/1001/0020/0997
			2 0 21083 0 00 0019+90
			I-76 TNPK MP 225.14
		0020/0908	BMSBG 21/1001/0020/0997
	001962 FT	001962 FT	2 0 21083 0 00 0019+90
			REBECCA ST (T484)
		S 0020/0000	LENGTH(AH 2270 BK 1962)
			WAYNE AV
		0010/1505	(T587)
			014"H 23"W ELLIP CONC
		0010/1391	LEN=0032 INSTALLED 2000
CAVALRY ST (T719)	0010/1354		
GOBIN DR (T720)	0010/1007		
			018 "DIA CIRC CONCR
		0010/0747	LEN=0060 INSTALLED UNKN
HAMILTON ST (T479)	0010/0560		
			HARRIET ST
		0010/0464	(T469)
	000000 FT	000000 FT	2 0 21083 0 00 0000+00
			NC CAVALRY RD
			HARRISBURG PK (SR0011 SEG 0490/0000)
			MFC BEGIN = D
		S 0010/0000	LENGTH(AH 1962 BK 0000)

DIR: B TOTAL LEN: 12.109 MI. DIST: 08-2 SR: 997
LEFT MUN: LOWER MIFFLIN T RIGHT MUN: LOWER MIFFLIN T

063934 FT

063934 FT DOUBLING GAP RD
0260/2014 (SR0233 SEG 0500/0000)

DIR: B TOTAL LEN: 12.109 MI. DIST: 08-2 SR: 997
LEFT MUN: LOWER MIFFLIN T RIGHT MUN: LOWER MIFFLIN T

			0260/1636	BMSEN 21/0997/0260/1555 2 0 21001 0 03 0621+00 P3 DOUBLING GAP CREEK
		RBR	0260/1555	BMSBG 21/0997/0260/1555
SHED RD (T412)	0260/1514	==		
			0260/1162	018 "DIA CIR PLASTIC LEN=0045 INSTALLED 2007 SHED RD
		==	0260/0924	(T412)
2 0 21001 0 03 0621+00	061920 FT		061920 FT	
MOUNTAIN RD (T383)	0260/0000	==	S 0260/0000	LENGTH(AH 2014 BK 3019) T. DOUBLING GAP CK STRUCTURE LENGTH 12 FT
			0250/2522	BMSID 21/0997/0250/2522 048 "DIA CIRC METAL
			0250/2462	LEN=0080 INSTALLED 2007 024"H 36"W ELLIP CONC
			0250/2337	LEN=0060 INSTALLED UNKN 018 "DIA CIRC METAL
			0250/2329	LEN=0064 INSTALLED UNKN 048"H 72"W ELLIP CONC
			0250/2250	LEN=0088 INSTALLED UNKN 014"H 23"W ELLIP CONC
			0250/1548	LEN=0032 INSTALLED 2003
				015 "DIA CIR PLASTIC
			0250/0517	LEN=0030 INSTALLED 2007
	058901 FT		058901 FT	2 0 21001 0 03 0590+61
			S 0250/0000	LENGTH(AH 3019 BK 3061) SHORT LN
		==	0240/2950	(PRDR)
				036 "DIA CIR PLASTIC
			0240/2445	LEN=0040 INSTALLED UNKN
				015 "DIA CIR PLASTIC
			0240/0577	LEN=0050 INSTALLED 2007
			0240/0342	BMSEN 21/0997/0240/0328 2 0 21001 0 03 0563+36 BR CENTER

DIR: B TOTAL LEN: 12.109 MI. DIST: 08-2 SR: 997
LEFT MUN: LOWER MIFFLIN T RIGHT MUN: LOWER MIFFLIN T

			0240/0328 BMSBG 21/0997/0240/0328
2 0 21001 0 03 0560+00	055840 FT		055840 FT MEADOWS RD
MEADOWS RD			(SR4008 SEG 0010/0000)
(T418)	0240/0000		S 0240/0000 LENGTH(AH 3061 BK 2002)
			018 "DIA CIR PLASTIC
			0230/1944 LEN=0066 INSTALLED UNKN
	053838 FT		053838 FT 2 0 21001 0 03 0539+48
			S 0230/0000 LENGTH(AH 2002 BK 1966)
			015 "DIA CIR PLASTIC
			0220/1822 LEN=0040 INSTALLED 2006
			015 "DIA CIRC CONCR
			0220/1252 LEN=0033 INSTALLED UNKN
			015 "DIA CIRC CONCR
			0220/0961 LEN=0033 INSTALLED UNKN
			015 "DIA CIRC CONCR
			0220/0743 LEN=0034 INSTALLED 1996
			018 "DIA CIR PLASTIC
			0220/0596 LEN=0040 INSTALLED 2006
			015"H 21"W ELLIP METAL
			0220/0187 LEN=0045 INSTALLED UNKN
			0220/0013 BMSEN 21/0997/0220/0000
	051872 FT		051872 FT 2 0 21001 0 03 0520+02
			BACK CREEK
			BMSBG 21/0997/0220/0000
			S 0220/0000 LENGTH(AH 1966 BK 1675)
			018 "DIA CIR PLASTIC
			0210/0924 LEN=0040 INSTALLED 2006
MIFFLIN E.S. DR			
(PRDR)	0210/0387		
	050197 FT		050197 FT 2 0 21001 0 03 0504+24
			MIDDLE RD
			(T402)
			LOWER MIFFLIN
			UPPER MIFFLIN T
			S 0210/0000 LENGTH(AH 1675 BK 2257)
			018 "DIA CIRC CONCR
			0200/1741 LEN=0041 INSTALLED 1999
			ICKES LN
			0200/1244 (PRDR)
			LC TO/FROM ICKES LN
			0200/1154 (CONN)
			024 "DIA CIR PLASTIC
			0200/0748 LEN=0060 INSTALLED 1999
			015 "DIA CIRC CONCR

DIR: B TOTAL LEN: 12.109 MI. DIST: 08-2 SR: 997
LEFT MUN: UPPER MIFFLIN T RIGHT MUN: UPPER MIFFLIN T

```
                                        0200/0415 LEN=0040 INSTALLED UNKN
                                                  001 "DIA CIRC METAL
                                        0200/0123 LEN=0001 INSTALLED UNKN
047940 FT                               047940 FT 2 0 21001 0 03 0481+41
                                      S 0200/0000 LENGTH(AH 2257 BK 2283)
                                                  099 "DIA CIRC METAL
                                        0190/1897 LEN=0099 INSTALLED UNKN
                                                  WHISKEY CK
                                                  STRUCTURE LENGTH 16 FT
                                        0190/1510 BMSID 21/0997/0190/1510

                                                  015 "DIA CIRC CONCR
                                        0190/0434 LEN=0032 INSTALLED 2007
045657 FT                               045657 FT 2 0 21001 0 02 0458+58
                                                  WHISKEY RUN RD
                                                  (SR4013 SEG 0030/0000)
                                      S 0190/0000 LENGTH(AH 2283 BK 2160)
                                                  015 "DIA CIR PLASTIC
                                        0180/2133 LEN=0038 INSTALLED 2007
                                                  036 "DIA CIR PLASTIC
                                        0180/1738 LEN=0040 INSTALLED 2006
                                                  018 "DIA CIR PLASTIC
                                        0180/1339 LEN=0035 INSTALLED 2006

                                                  024 "DIA CIR PLASTIC
                                        0180/0649 LEN=0040 INSTALLED 2006
                                                  015 "DIA CIR PLASTIC
                                        0180/0183 LEN=0035 INSTALLED 2006
043497 FT                               043497 FT 2 0 21001 0 02 0437+16
                                                  CHURCH RD
                                                  (T368)
                                      S 0180/0000 LENGTH(AH 2160 BK 3215)
                                                  018 "DIA CIR PLASTIC
                                        0170/2943 LEN=0040 INSTALLED 2006
                                                  015 "DIA CIR PLASTIC
                                        0170/2740 LEN=0028 INSTALLED UNKN

                                                  018 "DIA CIR PLASTIC
                                        0170/1963 LEN=0046 INSTALLED 2006
                                                  024 "DIA CIR PLASTIC
                                        0170/1580 LEN=0063 INSTALLED 2006

                                        0170/0932 BMSEN 21/0997/0170/0920
                                                  2 0 21001 0 02 0404+80
                                                  BR BRANDY RN
                                        0170/0920 BMSBG 21/0997/0170/0920

                                                  018 "DIA CIR PLASTIC
                                        0170/0100 LEN=0040 INSTALLED UNKN
```

DIR: B TOTAL LEN: 12.109 MI. DIST: 08-2 SR: 997
LEFT MUN: UPPER MIFFLIN T RIGHT MUN: UPPER MIFFLIN T

			024 "DIA CIRC METAL
		0170/0007	LEN=0065 INSTALLED 1997
	040282 FT	040282 FT	2 0 21001 0 02 0404+80
			BRANDY RUN RD
			(SR4006 SEG 0010/0000)
			HEBERLIG RD
			(T365)
		S 0170/0000	LENGTH(AH 3215 BK 2602)
			018 "DIA CIR PLASTIC
		0160/1183	LEN=0040 INSTALLED 2005
			018 "DIA CIR PLASTIC
		0160/0640	LEN=0040 INSTALLED 2005
			018 "DIA CIR PLASTIC
		0160/0113	LEN=0040 INSTALLED 2005
	037680 FT	037680 FT	2 0 21001 0 02 0378+96
		S 0160/0000	LENGTH(AH 2602 BK 1080)
			018 "DIA CIR PLASTIC
		0150/0823	LEN=0040 INSTALLED 2005
2 0 21001 0 02 0367+69	036600 FT	036600 FT	
LAY RD			
(T391)			
BRANDY RUN RD			
(SR4011 SEG 0010/0000)	0150/0000	S 0150/0000	LENGTH(AH 1080 BK 2289)
			BRANDY RUN
			STRUCTURE LENGTH 14 FT
		0140/2094	BMSID 21/0997/0140/2074
			024 "DIA CIR PLASTIC
		0140/0887	LEN=0050 INSTALLED 2005
			024 "DIA CIR PLASTIC
		0140/0550	LEN=0060 INSTALLED UNKN
PRIMROSE LN			
(PRDR)	0140/0190		
	034311 FT	034311 FT	2 0 21001 0 02 0346+11
		S 0140/0000	LENGTH(AH 2289 BK 3096)
			018 "DIA CIR PLASTIC
		0130/2909	LEN=0040 INSTALLED 2005
			018 "DIA CIR PLASTIC
		0130/2637	LEN=0080 INSTALLED 2005
OAK BEND RD			GOBBLER KNOB RD
(T390)	0130/2624	0130/2624	(T389)
			018 "DIA CIR PLASTIC
		0130/2270	LEN=0030 INSTALLED UNKN

DIR: B TOTAL LEN: 12.109 MI. DIST: 08-2 SR: 997
LEFT MUN: UPPER MIFFLIN T RIGHT MUN: UPPER MIFFLIN T

			018 "DIA CIR PLASTIC
		0130/1450	LEN=0040 INSTALLED 2005
			024 "DIA CIR PLASTIC
		0130/0590	LEN=0090 INSTALLED 2004
			018 "DIA CIR PLASTIC
		0130/0248	LEN=0060 INSTALLED 2005
	031215 FT	031215 FT	2 0 21001 0 02 0313+58
		S 0130/0000	LENGTH(AH 3096 BK 3648)
			036 "DIA CIRC METAL
		0120/3322	LEN=0088 INSTALLED UNKN
			018 "DIA CIR PLASTIC
		0120/2525	LEN=0043 INSTALLED 2005
			BRIDGEWATER RD
		0120/2243	(T388)
			018 "DIA CIR PLASTIC
		0120/1837	LEN=0031 INSTALLED 2005
		0120/0732	BMSEN 21/0997/0120/0696
			2 0 21001 0 02 0284+21
			3 SQ HOL CK
		0120/0711	BMSBG 21/0997/0120/0696
ETTER RD (SR4009 SEG 0010/0000)	0120/0674		
		0120/0015	BMSEN 21/0997/0120/0000
	027567 FT	027567 FT	2 0 21001 0 02 0277+25
			3 SQ. HOL CK
			BMSBG 21/0997/0120/0000
		S 0120/0000	LENGTH(AH 3648 BK 1674)
			018 "DIA CIR PLASTIC
		0110/1251	LEN=0035 INSTALLED 2005
		0110/0013	BMSEN 21/0997/0110/0000
	025893 FT	025893 FT	2 0 21001 0 02 0260+33
			3 SQ. HOL.
			BMSBG 21/0997/0110/0000
		S 0110/0000	LENGTH(AH 1674 BK 2873)
			MOUNTAIN RD
		0100/2458	(SR4007 SEG 0080/0000)
		NC ROXBURY RD	
			HARMON RD
		0100/1174	(T379)

DIR: B TOTAL LEN: 12.109 MI. DIST: 08-2 SR: 997
LEFT MUN: UPPER MIFFLIN T RIGHT MUN: UPPER MIFFLIN T

		018 "DIA CIR PLASTIC
	0100/0660	LEN=0035 INSTALLED 2004
023020 FT	023020 FT	2 0 21001 0 02 0231+57
	S 0100/0000	LENGTH(AH 2873 BK 2816)
		UPPER MIFFLIN
	0090/2785	HOPEWELL T
		018"H 18"W ELLIPTICAL*
	0090/2710	LEN=0032 INSTALLED UNKN
		036 "DIA CIR PLASTIC
	0090/2150	LEN=0050 INSTALLED 2005
		UNKNOWN RD
	0090/2125	(TWP)
	0090/1512	BMSEN 21/7076/9902/0540
		2 0 21001 0 01 0216+92
		BORE MILL RUN
	0090/1410	BMSBG 21/7076/9902/0540
	0090/1226	BMSEN 21/7076/9902/0535
		2 0 21001 0 01 0202+73
		PA TPK (I-76)
	0090/1000	BMSBG 21/7076/9902/0535
		030 "DIA CIR PLASTIC
	0090/0930	LEN=0040 INSTALLED 2004
		018 "DIA CIR PLASTIC
	0090/0325	LEN=0038 INSTALLED UNKN
020204 FT	020204 FT	2 0 21001 0 01 0202+73
		UNKNOWN RD
		(TWP)
	S 0090/0000	LENGTH(AH 2816 BK 2026)
		015 "DIA CIR PLASTIC
	0080/1597	LEN=0008 INSTALLED 2006
		018 "DIA CIR PLASTIC
	0080/1045	LEN=0050 INSTALLED 2004
018178 FT	018178 FT	2 0 21001 0 01 0182+87
		POTATO POINT RD
		(T374)
	S 0080/0000	LENGTH(AH 2026 BK 3222)
		024 "DIA CIR PLASTIC
	0070/2881	LEN=0035 INSTALLED 2004
		T. PEBBLES RUN
		STRUCTURE LENGTH 14 FT
	0070/2246	BMSID 21/0997/0070/2246
		048 "DIA CAST IRON
	0070/2225	LEN=0060 INSTALLED UNKN
		048 "DIA CIRC METAL

DIR: B TOTAL LEN: 12.109 MI. DIST: 08-2 SR: 997
LEFT MUN: HOPEWELL T RIGHT MUN: HOPEWELL T

		0070/1928	LEN=0051 INSTALLED UNKN T. PEBBLES RUN STRUCTURE LENGTH 17 FT
		0070/1924	BMSID 21/0997/0070/1921
2 0 21001 0 01 0150+65 014956 FT THREE SQUARE HOLLOW RD (T371) 0070/0000	==	014956 FT S 0070/0000	THREE SQUARE HOLLOW RD (SR4005 SEG 0040/2607) LENGTH(AH 3222 BK 2053) 024 "DIA CIRC CONCR
		0060/1700	LEN=0032 INSTALLED 2004
		0060/0231	BMSEN 21/0997/0060/0214 0 0 00000 0 00 0000+00 048"H 60"W ELLIP METAL LEN=0039 INSTALLED UNKN PEBBLES RUN
		0060/0214	BMSBG 21/0997/0060/0214 MOWERY LN
	==	0060/0039	(PRDR)
012903 FT		012903 FT S 0060/0000	2 0 21001 0 01 0130+12 LENGTH(AH 2053 BK 3289)
HOOVER DR (TWP) 0050/2832	==		
		0050/2324	024 "DIA CIRC CONCR LEN=0032 INSTALLED 2004
SHUMAN RD (T363) 0050/1743	==		
		0050/1218	024 "DIA CIRC CONCR LEN=0040 INSTALLED 2004
		0050/0970	036 "DIA CIR PLASTIC LEN=0052 INSTALLED 2001
		0050/0331	030 "DIA CIR PLASTIC LEN=0040 INSTALLED 2004
2 0 21001 0 01 0097+23 009614 FT SHUMAN RD (T363) 0050/0000	==	009614 FT S 0050/0000	LENGTH(AH 3289 BK 1777)
		0040/1648	018 "DIA CIR PLASTIC LEN=0040 INSTALLED 2001
		0040/0458	BMSEN 21/0997/0040/0452 2 0 21001 0 01 0079+27 NEWBURG RUN

DIR: B TOTAL LEN: 12.109 MI. DIST: 08-2 SR: 997
LEFT MUN: HOPEWELL T RIGHT MUN: HOPEWELL T

		0040/0445	BMSBG 21/0997/0040/0452
	007837 FT	007837 FT	2 0 21001 0 01 0079+27
		0040/0000	LENGTH(AH 1777 BK 1845)
			TURNPIKE RD
		0030/1640	(SR0696 SEG 0210/2519)
			018 "DIA CIRC METAL
		0030/1615	LEN=0070 INSTALLED UNKN
			018 "DIA CIRC METAL
		0030/0732	LEN=0055 INSTALLED UNKN
			048 "DIA CIRC CONCR
		0030/0665	LEN=0084 INSTALLED UNKN
	005992 FT	005992 FT	2 0 21001 0 00 0059+92
		0030/0000	LENGTH(AH 1845 BK 2931)
			048"H 72"W ELLIP CONC
		0020/1811	LEN=0053 INSTALLED UNKN
			018 "DIA CIR PLASTIC
		0020/1229	LEN=0040 INSTALLED UNKN
STONY LN (TWP)	0020/1144		
			018 "DIA CIR PLASTIC
		0020/1119	LEN=0040 INSTALLED 2004
			024 "DIA CIR PLASTIC
		0020/0478	LEN=0044 INSTALLED 2004
	003061 FT	003061 FT	2 0 21001 0 00 0030+61
		0020/0000	LENGTH(AH 2931 BK 3061)
			HILLTOP RD
		0010/2593	(T361)
CARPENTER LN (PRDR)	0010/2547		
			050"H 84"W CONC STRUCT
		0010/2409	LEN=0052 INSTALLED UNKN
			018 "DIA CIR PLASTIC
		0010/1873	LEN=0040 INSTALLED 2004
			024 "DIA CIR PLASTIC
		0010/1386	LEN=0060 INSTALLED 2004
	000000 FT	000000 FT	2 0 21001 0 00 0000+00
			NC ENOLA RD
		REF-BK	CUMBERLAND HW
			(SR0997 SEG 0770/2324)
			MFC BEGIN = D
			BK-FRANKLIN (28)
		0010/0000	LENGTH(AH 3061 BK 0000)

DIR: B TOTAL LEN: 30.548 MI. DIST: 08-2 SR: 944
LEFT MUN: EAST PENNSBORO T RIGHT MUN: EAST PENNSBORO T

161291 FT

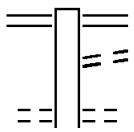

161274 FT ENOLA RD
0670/1792 (SR0011 SEG 0900/0000)
FOURTH ST
0670/1655 (BORO)
CARGILL ST
0670/1502 (BORO)

DIR: B TOTAL LEN: 30.548 MI. DIST: 08-2 SR: 944
LEFT MUN: EAST PENNSBORO T RIGHT MUN: EAST PENNSBORO T

MYERS ST (BORO)	0670/1237	==		
			==	0670/1020 FIFTH ST (BORO)
EVERHART LN (BORO)	0670/0877	==		
FAIRVIEW AV (BORO)	0670/0627	==		
PENNA AV (BORO)	0670/0130	==		
			==	0670/0070 CREEKSIDE DR (BORO)
	159499 FT			159482 FT 1 1 00394 0 00 0018+91
				NC STATE ST
			S	0670/0000 LENGTH(AH 1792 BK 2068)
HELEN ST (TWP)	0660/1899	==		
		==	==	0660/1580 LOCUST ST (T715)
PINE ST (T653)	0660/1267	==		
			==	0660/1202 PINE ST (T653)
			==	0660/1007 ALLEY (TWP)
			==	0660/0805 ADAMS ST (T655)
SOUTH ST (T655)	0660/0380	==		
			==	0660/0036 BEALE AV (T707)
1 1 00231 0 00 0042+70	157431 FT			157414 FT
BEALE AV (T707)	0660/0000	==	S	0660/0000 LENGTH(AH 2068 BK 1768)
			==	0650/1685 COVERT ST (TWP)
			==	0650/1405 MANOR AV (TWP)
MANOR AV (T657)	0650/1381	==		
NORTH AV (T659)	0650/0999	==		
			==	0650/0989 NORTH AV (T659)
			==	0650/0667 PENN ST (T701)
HIGHLAND AV (TWP)	0650/0416	==		
			==	0650/0226 HIGHLAND AV (TWP)

DIR: B TOTAL LEN: 30.548 MI. DIST: 08-2 SR: 944
LEFT MUN: EAST PENNSBORO T RIGHT MUN: EAST PENNSBORO T

LEFT		RIGHT
	155663 FT	155646 FT 1 1 00231 0 00 0060+06
ENOLA DR		NC ENOLA DR
(SR1017 SEG 0010/0000)	0650/0000	S 0650/0000 LENGTH(AH 1768 BK 3181)
BIRCH ST		
(TWP)	0640/2993	
ROOSEVELT ST		
(TWP)	0640/2815	
		0640/1817 BMSEN 21/0944/0640/1797
		1 0 00569 0 01 0303+66
		TR TO CONODG
		0640/1797 BMSBG 21/0944/0640/1797
HUMER ST		
(TWP)	0640/1185	
		HUMER ST
		0640/1162 (TWP)
		LANCASTER AV
		0640/0801 (TWP)
		CHESTER RD
		0640/0395 (TWP)
(SR 1015 TBK) SALT RD		
(TWP)	0640/0278	
	152482 FT	152465 FT 1 0 00569 0 01 0285+58
		CENTER ST
		(TWP)
		S 0640/0000 LENGTH(AH 3181 BK 2806)
EAST PENN DR		
(TWP)	0630/2142	
		EAST PENN DR
		0630/2142 (SR1015 SEG 0064/2298)
		TO 1015/0064 SH
		0630/2030 (CONN)
		(APRA) LAUREL HILLS DEV
		SOUTHMONT DR
		(TWP)
		0630/1487
SHARON RD		
(TWP)	0630/1007	
CAROL LN		
(TWP)	0630/0122	
		015 "DIA CIRC CONCR
		0630/0049 LEN=0028 INSTALLED UNKN
		018 "DIA CIRC CONCR
		0630/0038 LEN=0016 INSTALLED 1998
	149676 FT	149659 FT 1 0 00569 0 01 0257+52
		MAGARO RD
		(T624)

DIR: B TOTAL LEN: 30.548 MI. DIST: 08-2 SR: 944
LEFT MUN: EAST PENNSBORO T RIGHT MUN: EAST PENNSBORO T

			5 0630/0000 LENGTH(AH 2806 BK 1560)
CINDY CR (TWP)	0620/0681	==	
	148116 FT		148099 FT 1 0 00569 0 01 0241+92
			5 0620/0000 LENGTH(AH 1560 BK 1743)
			015 "DIA CIRC OTHER
			0610/1229 LEN=0050 INSTALLED UNKN
PINE HILL RD (T660)	0610/1155	==	
			HOLTZ RUN
			STRUCTURE LENGTH 12 FT
			0610/0987 BMSID 21/0944/0610/0987
			015 "DIA CIRC CONCR
			0610/0664 LEN=0030 INSTALLED UNKN
			EAST PENNSBORO
			0610/0563 HAMPDEN T
			ORRS BRIDGE RD
1 0 00569 0 01 0224+49	146373 FT		146356 FT (T618)
REGIMENT BL (TWP)	0610/0000	== ==	5 0610/0000 LENGTH(AH 1743 BK 3096)
		==	CRISSY LN
			0600/2603 (PRDR)
		==	WENTZ LN
			0600/2268 (PRDR)
			0600/1317 BMSEN 21/0944/0600/0352
			1 0 00569 0 01 0206+50
			PINE RUN
			0600/1297 BMSBG 21/0944/0600/0352
			015 "DIA CIRC CONCR
			0600/0992 LEN=0050 INSTALLED UNKN
			018 "DIA CIRC CONCR
			0600/0652 LEN=0050 INSTALLED UNKN
			018 "DIA CIRC CONCR
			0600/0509 LEN=0071 INSTALLED UNKN
	143277 FT		143260 FT 1 0 00569 0 00 0202+98
			MFC BEGIN = C
			5 0600/0000 LENGTH(AH 3096 BK 1088)
TO 1004/0010 SH (CONN) LC FROM TECHNOLOGY PY (CONN) TECHNOLOGY PKWY (TWP) VALLEY RD (SR1004 SEG 0010/0000)	0591/0714	== == ==	TO 1004/0010 SH (CONN) LC FROM TECHNOLOGY PY 0590/0714 (CONN) TECHNOLOGY PKWY (TWP) VALLEY RD (SR1004 SEG 0010/0000)

DIR: B TOTAL LEN: 30.548 MI. DIST: 08-2 SR: 944

LEFT MUN: HAMPDEN T		RIGHT MUN: HAMPDEN T	
	0591/0574	0590/0574	
FROM 1004/0010 SH			FROM 1004/0010 SH
(CONN)			(CONN)
TO TECHNOLOGY PY			TO TECHNOLOGY PY
(CONN)	0591/0435	0590/0435	(CONN)
0 0 00000 0 00 0000+00	142189 FT	142172 FT	1 0 00569 0 00 0180+65
LENGTH(AH 1088 BK 2237)	0591/0000 S	0590/0000 S	LENGTH(AH 1088 BK 2220)
TO 8035/0750 SH			FROM 8035/0010 SH
(CONN)	0581/1738	0580/1738	(CONN)
RAMP E RD			RAMP E RD
(SR8035 SEG 0750/0000)			(SR8035 SEG 0750/0000)
RAMP D RD			RAMP D RD
(SR8035 SEG 0010/1051)			(SR8035 SEG 0010/1051)
	0581/1655	0580/1655	
BMSEN 21/0944/0580/1144	0581/1423	0580/1417	BMSEN 21/0944/0580/1144
1 0 00569 0 00 0172+33			1 0 00569 0 00 0160+82
I-81			I-81
BMSBG 21/0944/0580/1144	0581/1130	0580/1124	BMSBG 21/0944/0580/1144
RAMP F RD			RAMP F RD
(SR8035 SEG 0500/1214)			(SR8035 SEG 0500/1214)
RAMP C RD			RAMP C RD
(SR8035 SEG 0250/0000)			(SR8035 SEG 0250/0000)
MFC BEGIN = C	0581/0970	0580/0970	MFC BEGIN = C
			TO 8035/0250 SH
		0580/0825	(CONN)
			FROM 1013/0100 SH
		0580/0062	(CONN)
1 0 00569 0 00 0160+82	139952 FT	139952 FT	1 0 00569 0 00 0160+82
SPRING HILL LN			SPRING HILL LN
(PRDR)			(PRDR)
GOOD HOPE RD			GOOD HOPE RD
(SR1013 SEG 0100/1592)			(SR1013 SEG 0100/1592)
MFC BEGIN = D			MFC BEGIN = D
LENGTH(AH 2237 BK 1995)	0581/0000 S	0580/0000 S	LENGTH(AH 2220 BK 1995)
			042 "DIA CIRC CONCR
		0574/1258	LEN=0152 INSTALLED UNKN
DORCHESTER RD			
(TWP)	0574/0670		
			018 "DIA CIRC CONCR
		0574/0564	LEN=0038 INSTALLED UNKN
			T CONODOGUIT
			STRUCTURE LENGTH 8 FT
		0574/0090	BMSID 21/0944/0574/0090
	137957 FT	137957 FT	1 0 00569 0 00 0140+94
		0574/0000 S	LENGTH(AH 1995 BK 2494)
WESTBURY DR			

DIR: B TOTAL LEN: 30.548 MI. DIST: 08-2 SR: 944
LEFT MUN: HAMPDEN T RIGHT MUN: HAMPDEN T

(TWP)	0570/2271			RANDALL RD
			0570/1970	(TWP)
				MONTEREY DR
			0570/1402	(PRDR)
				042 "DIA CIRC CONCR
			0570/1221	LEN=0048 INSTALLED UNKN
				030 "DIA CIRC METAL
			0570/1203	LEN=0050 INSTALLED UNKN
				DAWN DR
			0570/0729	(PRDR)
				CONNIE DR
			0570/0311	(PRDR)
				018 "DIA CIRC CONCR
			0570/0280	LEN=0036 INSTALLED UNKN
				048 "DIA CIRC CONCR
			0570/0049	LEN=0064 INSTALLED UNKN
	135463 FT		135463 FT	1 0 00569 0 00 0116+00
				LAMBS GAP RD
LAMBS GAP RD				(SR1011 SEG 0150/1977)
(T602)	0570/0000		S 0570/0000	LENGTH(AH 2494 BK 2700)
				015 "DIA CIRC CONCR
			0560/1784	LEN=0038 INSTALLED UNKN
				015 "DIA CIRC CONCR
			0560/0774	LEN=0039 INSTALLED UNKN
				T.CONDGUIT
				STRUCTURE LENGTH 12 FT
			0560/0262	BMSID 21/0944/0560/0262
				HUNTER DR
			0560/0177	(T606)
BOYD E DILLER INC				
(PRDR)	0560/0137	POI	0560/0137	(APRA) BOYD E DILLER IN
				HAMPDEN
			0560/0033	SILVER SPRING T
			0560/0009	BMSEN 21/0944/0560/0000
	132763 FT		132763 FT	1 0 00569 0 00 0088+82
				TR.CONODOG.C
				BMSBG 21/0944/0560/0000
			S 0560/0000	LENGTH(AH 2700 BK 2414)
				048"H 72"W CONC STRUCT
			0550/2390	LEN=0047 INSTALLED UNKN
				015 "DIA CIRC CONCR
			0550/2052	LEN=0036 INSTALLED UNKN
				015 "DIA CIRC CONCR
			0550/1719	LEN=0036 INSTALLED UNKN
				015 "DIA CIRC CONCR

DIR: B TOTAL LEN: 30.548 MI. DIST: 08-2 SR: 944
LEFT MUN: SILVER SPRING T RIGHT MUN: SILVER SPRING T

```
                                                  0550/1350 LEN=0037 INSTALLED UNKN

MOUNTAIN LN
(TWP )                  0550/0561 ==
                                                            015 "DIA CIRC CONCR
                                                  0550/0017 LEN=0038 INSTALLED UNKN
                       130349 FT                  130349 FT 1 0 00569 0 00 0064+73
                                                            BEARD RD
                                                            (T598)
                                               ==   S 0550/0000 LENGTH(AH 2414 BK 2639)

                                                            015 "DIA CIRC CONCR
                                                  0540/1979 LEN=0042 INSTALLED UNKN

                                                            015 "DIA CIRC CONCR
                                                  0540/1156 LEN=0038 INSTALLED UNKN

                                                            015 "DIA CIRC CONCR
                                                  0540/0390 LEN=0038 INSTALLED UNKN
                       127710 FT                  127710 FT 1 0 00569 0 00 0038+34
                                                            SAMPLE BRIDGE RD
                                                            (T596)
                                               == ==   S 0540/0000 LENGTH(AH 2639 BK 3834)
                                                  0530/3758 BMSEN 21/0944/0530/3742
                                                            1 0 00569 0 00 0037+38
                                                            BR.SIMMONS
                                                  0530/3742 BMSBG 21/0944/0530/3742
                                                            015 "DIA CIRC CONCR
                                                  0530/3312 LEN=0036 INSTALLED UNKN
                                                            015 "DIA CIRC CONCR
                                                  0530/2979 LEN=0041 INSTALLED UNKN
OLD DIRT RD
(PRDR)                  0530/2600 ==
                                                            SIMMONS CREEK LN
                                               ==   0530/2320 (TWP )
PENNY LN
(PRDR)                  0530/2161 ==

                                                            SIMMONS RN
                                                            STRUCTURE LENGTH    8 FT
                                                  0530/1489 BMSID 21/0944/0530/1489

                                                            015 "DIA CIRC CONCR
                                                  0530/0802 LEN=0035 INSTALLED UNKN
                                                            015 "DIA CIRC CONCR
                                                  0530/0355 LEN=0042 INSTALLED UNKN
                       123876 FT                  123876 FT 1 0 00569 0 00 0000+00
                                                            (APRA) CEKOVICH MOBILE
                                                            OLD WILLOW MILL RD
MILLERS GAP RD                                              (T717)
```

DIR: B TOTAL LEN: 30.548 MI. DIST: 08-2 SR: 944
LEFT MUN: SILVER SPRING T RIGHT MUN: SILVER SPRING T

(T594)	0530/0000		0530/0000 LENGTH(AH 3834 BK 2510)
AMITY LN			
(T500)	0520/2139		
			018"H 24"W ELLIP METAL
			0520/2112 LEN=0038 INSTALLED UNKN
			018 "DIA CIR PLASTIC
			0520/2069 LEN=0037 INSTALLED UNKN
			015 "DIA CIRC METAL
			0520/1308 LEN=0042 INSTALLED UNKN
			024 "DIA CIRC METAL
			0520/1175 LEN=0039 INSTALLED UNKN
			NEW WILLOW MILL RD
KEYSTONE DR			(SR0114 SEG 0010/0000)
(PRDR)	0520/0712		0520/0712
			0520/0017 BMSEN 21/0944/0520/0000
			080"H 80"W CONC STRUCT
			0520/0006 LEN=0006 INSTALLED UNKN
	121366 FT		121366 FT 2 0 21001 0 04 1853+35
			SIMMON RUN
			BMSBG 21/0944/0520/0000
			0520/0000 LENGTH(AH 2510 BK 3480)
			018 "DIA CIR PLASTIC
			0510/2500 LEN=0040 INSTALLED 2006
			018 "DIA CIR PLASTIC
			0510/0888 LEN=0038 INSTALLED UNKN
	117886 FT		117886 FT 2 0 21001 0 04 1818+67
			LINDA DR
			(T592)
			0510/0000 LENGTH(AH 3480 BK 3051)
			018 "DIA CIR PLASTIC
			0500/2454 LEN=0040 INSTALLED 2006
			018 "DIA CIR PLASTIC
			0500/1533 LEN=0040 INSTALLED 2006
GLENDALE DR			
(T552)	0500/1494		

T.CONDOGUIT

DIR: B TOTAL LEN: 30.548 MI. DIST: 08-2 SR: 944
LEFT MUN: SILVER SPRING T RIGHT MUN: SILVER SPRING T

			STRUCTURE LENGTH 14 FT
		0500/0212	BMSID 21/0944/0500/0212
2 0 21001 0 04 1788+16	114835 FT	114835 FT	RICH VALLEY RD
RICH VALLEY RD			(SR1009 SEG 0080/2092)
(T688)	0500/0000	0500/0000	LENGTH(AH 3051 BK 1777)
KING DR			
(T590)	0490/0925		
		0490/0010	BMSEN 21/0944/0490/0000
	113058 FT	113058 FT	2 0 21001 0 04 1770+37
			T.BRENIZER
			BMSBG 21/0944/0490/0000
		0490/0000	LENGTH(AH 1777 BK 2844)
			018 "DIA CIRC METAL
		0480/1894	LEN=0042 INSTALLED UNKN
			024 "DIA CIRC METAL
		0480/0807	LEN=0040 INSTALLED UNKN
			030 "DIA CIRC METAL
		0480/0663	LEN=0050 INSTALLED UNKN
	110214 FT	110214 FT	2 0 21001 0 04 1741+81
			DEER LN
			(T636)
			SILVER SPRING
			MIDDLESEX T
		0480/0000	LENGTH(AH 2844 BK 2669)
		0470/2193	BMSEN 21/0944/0470/2185
			2 0 21001 0 04 1715+36
			NO UNDERPASS INFORMATIO
		0470/2185	BMSBG 21/0944/0470/2185
			044"H 72"W ELLIP METAL
		0470/1532	LEN=0069 INSTALLED UNKN
PEACOCK DR			
(TWP)	0470/1039		
HELENA LN			
(PRDR)	0470/0070	0470/0070	(APRA) REGENCY WOODS MH
	107545 FT	107545 FT	2 0 21001 0 04 1715+12
			T.CONDOGUIT
			STRUCTURE LENGTH 10 FT
			BMSID 21/0944/0470/0000
		0470/0000	LENGTH(AH 2669 BK 0998)

DIR: B TOTAL LEN: 30.548 MI. DIST: 08-2 SR: 944
LEFT MUN: MIDDLESEX T RIGHT MUN: MIDDLESEX T

			024 "DIA CIR PLASTIC
		0460/0129	LEN=0040 INSTALLED 2006
	106547 FT	106547 FT	2 0 21001 0 04 1705+14
			PIN OAK DR
			(T530)
		5 0460/0000	LENGTH(AH 0998 BK 2488)
			024 "DIA CIR PLASTIC
		0450/1617	LEN=0046 INSTALLED UNKN
BANKS LN (PRDR)	0450/1590	0450/1590	(APRA) REGENCY WOODS MH
			018 "DIA CIR PLASTIC
		0450/0627	LEN=0040 INSTALLED 2006
			BERNHEISEL BRIDGE RD(TB
		0450/0270	(T574)
2 0 21001 0 04 1683+15 SUNNYSIDE DR (SR1007 SEG 0260/0000)	104059 FT 0450/0000	104059 FT	
		5 0450/0000	LENGTH(AH 2488 BK 2775)
			015 "DIA CIRC CONCR
		0440/2577	LEN=0041 INSTALLED UNKN
			036 "DIA CIRC CONCR
		0440/2142	LEN=0056 INSTALLED UNKN
			024 "DIA CIRC CONCR
		0440/1340	LEN=0030 INSTALLED UNKN
			036 "DIA CIRC CONCR
		0440/0827	LEN=0055 INSTALLED UNKN
			018 "DIA CIRC CONCR
		0440/0129	LEN=0042 INSTALLED UNKN
	101284 FT	101284 FT	2 0 21001 0 04 1653+14
		5 0440/0000	LENGTH(AH 2775 BK 2253)
			048 "DIA CIRC CONCR
		0430/1722	LEN=0052 INSTALLED UNKN
2 0 21001 0 04 1630+38 MOUNTAIN RD (T381)	099031 FT 0430/0000	099031 FT	
		5 0430/0000	LENGTH(AH 2253 BK 2845)
			024 "DIA CIRC CONCR
		0420/2773	LEN=0032 INSTALLED UNKN

DIR: B TOTAL LEN: 30.548 MI. DIST: 08-2 SR: 944
LEFT MUN: MIDDLESEX T RIGHT MUN: MIDDLESEX T

		018 "DIA CIR PLASTIC
	0420/0098	LEN=0038 INSTALLED UNKN
		018 "DIA CIR PLASTIC
	0420/0048	LEN=0038 INSTALLED UNKN
096186 FT	096186 FT	2 0 21001 0 04 1601+93
		SHERWOOD DR
		(T575)
		HOLLOWBROOK DR
		(T503)
	S 0420/0000	LENGTH(AH 2845 BK 1307)
		033"H 48"W ELLIP METAL
	0410/0935	LEN=0040 INSTALLED UNKN
	0410/0012	BMSEN 21/0944/0410/0000
094879 FT	094879 FT	2 0 21001 0 04 1588+84
		TRIB CONODOGUINET
		BMSBG 21/0944/0410/0000
	S 0410/0000	LENGTH(AH 1307 BK 2777)
		024 "DIA CIRC METAL
	0400/2310	LEN=0040 INSTALLED UNKN
		012"H 18"W ELLIP METAL
	0400/1424	LEN=0030 INSTALLED UNKN
		018 "DIA CIRC CONCR
	0400/0085	LEN=0031 INSTALLED UNKN
092102 FT	092102 FT	2 0 21001 0 04 1560+85
		MIDDLESEX RD
		(T496)
	S 0400/0000	LENGTH(AH 2777 BK 3123)
		030 "DIA CIRC CONCR
	0390/1210	LEN=0030 INSTALLED UNKN
		018 "DIA CIRC CONCR
	0390/0364	LEN=0032 INSTALLED UNKN
088979 FT	088979 FT	2 0 21001 0 04 1529+90
	S 0390/0000	LENGTH(AH 3123 BK 1793)

DIR: B TOTAL LEN: 30.548 MI. DIST: 08-2 SR: 944
LEFT MUN: MIDDLESEX T RIGHT MUN: MIDDLESEX T

		0380/0244	BMSEN 21/0944/0380/0234
			2 0 21001 0 04 1514+27
			T.SPRING RUN
		0380/0234	BMSBG 21/0944/0380/0234
2 0 21001 0 04 1511+97	087186 FT	087186 FT	RTZVILLE RD
SPRING RD		INTER-BK	SPRING RD
(SR0034 SEG 0400/0700)	0380/0000		(SR0034 SEG 0400/0700)
	087186 FT	S 0380/0000	LTH AH 001793 BK 000100
		087186 FT	
		7378/0000	LTH AH 000100 BK 002701
		INTER-AHD	SPRING RD
			(SR0034 SEG 0390/1924)
		NC	SPRING RD
			SPRING RD
SULPHER SPRINGS RD		0370/2701	(SR0034 SEG 0390/1924)
(T708)	0370/2504		
			030 "DIA CIRC CONCR
		0370/2497	LEN=0040 INSTALLED 2004
			054 "DIA CIRC CONCR
		0370/2130	LEN=0040 INSTALLED 2001
			015 "DIA CIRC METAL
		0370/1673	LEN=0040 INSTALLED UNKN
			042 "DIA CIRC CONCR
		0370/1433	LEN=0046 INSTALLED 2006
			018 "DIA CIRC CONCR
		0370/1051	LEN=0058 INSTALLED UNKN
			018 "DIA CIR PLASTIC
		0370/0716	LEN=0040 INSTALLED 2006
			024 "DIA CIR PLASTIC
		0370/0600	LEN=0052 INSTALLED 2006
	084485 FT	084485 FT	2 0 21001 0 04 1484+96
		S 0370/0000	LENGTH(AH 2701 BK 1402)
			018 "DIA CIR PLASTIC
		0360/1030	LEN=0040 INSTALLED 2006
			018 "DIA CIR PLASTIC
		0360/0886	LEN=0040 INSTALLED 2006
			018 "DIA CIR PLASTIC
		0360/0575	LEN=0040 INSTALLED UNKN
			SHEAFFER RD
		0360/0435	(T506)
	083083 FT	083083 FT	2 0 21001 0 04 1470+24
		S 0360/0000	LENGTH(AH 1402 BK 3846)
			MIDDLESEX
		0350/3657	NORTH MIDDLETON T
			030 "DIA CIRC CONCR
		0350/3342	LEN=0032 INSTALLED 2004

DIR: B TOTAL LEN: 30.548 MI. DIST: 08-2 SR: 944
LEFT MUN: NORTH MIDDLETON T RIGHT MUN: NORTH MIDDLETON T

			018 "DIA CIR PLASTIC
		0350/2717	LEN=0040 INSTALLED 2005
			018 "DIA CIR PLASTIC
		0350/2595	LEN=0040 INSTALLED 2005
			018 "DIA CIR PLASTIC
		0350/2020	LEN=0040 INSTALLED 2005
			018 "DIA CIR PLASTIC
		0350/1677	LEN=0040 INSTALLED 2005
			038"H 60"W ELLIP CONC
		0350/1124	LEN=0064 INSTALLED UNKN
			036 "DIA CIR PLASTIC
		0350/0874	LEN=0050 INSTALLED 2005
			014"H 23"W ELLIP CONC
		0350/0495	LEN=0040 INSTALLED 2005
079237 FT		079237 FT	2 0 21001 0 04 1431+54
		S 0350/0000	LENGTH(AH 3846 BK 1485)
			014"H 23"W ELLIP CONC
		0340/1099	LEN=0040 INSTALLED 2005
			018 "DIA CIR PLASTIC
		0340/0575	LEN=0040 INSTALLED 2005
077752 FT		077752 FT	2 0 21001 0 04 1416+69
			CRANES GAP RD
			(T531)
	==	S 0340/0000	LENGTH(AH 1485 BK 2817)
			038"H 60"W ELLIP CONC
		0330/2025	LEN=0050 INSTALLED UNKN
			018 "DIA CIR PLASTIC
		0330/1225	LEN=0032 INSTALLED UNKN
			018 "DIA CIR PLASTIC
		0330/1125	LEN=0032 INSTALLED UNKN
			018 "DIA CIR PLASTIC
		0330/1075	LEN=0032 INSTALLED UNKN
			HOY RD
	==	0330/0609	(T498)
			014"H 23"W ELLIP CONC
		0330/0380	LEN=0032 INSTALLED 2006
074935 FT		074935 FT	2 0 21001 0 04 1388+52
			060 "DIA CIRC CONCR
			LEN=0048 INSTALLED UNKN
		S 0330/0000	LENGTH(AH 2817 BK 2276)
			029"H 45"W ELLIP CONC
		0320/0768	LEN=0040 INSTALLED UNKN

DIR: B TOTAL LEN: 30.548 MI. DIST: 08-2 SR: 944
LEFT MUN: NORTH MIDDLETON T RIGHT MUN: NORTH MIDDLETON T

				018 "DIA CIR PLASTIC
			0320/0068	LEN=0040 INSTALLED 2000
	072659 FT		072659 FT	2 0 21001 0 04 1365+76
			S 0320/0000	LENGTH(AH 2276 BK 2400)
				018 "DIA CIR PLASTIC
			0310/1610	LEN=0034 INSTALLED 2006
				043"H 68"W ELLIP CONC
			0310/0155	LEN=0048 INSTALLED UNKN
	070259 FT		070259 FT	2 0 21001 0 04 1341+76
				YORWICK RD
				(T496)
		==	S 0310/0000	LENGTH(AH 2400 BK 2284)
				038"H 60"W ELLIP CONC
			0300/2191	LEN=0040 INSTALLED UNKN
				018 "DIA CIR PLASTIC
			0300/1166	LEN=0040 INSTALLED 2005
				018 "DIA CIR PLASTIC
			0300/0642	LEN=0040 INSTALLED 2005
	067975 FT		067975 FT	2 0 21001 0 04 1318+92
			S 0300/0000	LENGTH(AH 2284 BK 1708)
				018 "DIA CIR PLASTIC
			0290/1704	LEN=0040 INSTALLED 2005
				014"H 23"W ELLIP CONC
			0290/0621	LEN=0064 INSTALLED 2005
LONGS GAP RD (T494)	0290/0170	==		
				LONGS GAP RD
		==	0290/0047	(T494)
	066267 FT		066267 FT	2 0 21001 0 04 1301+84
			S 0290/0000	LENGTH(AH 1708 BK 2778)
				048"H 76"W ELLIP CONC
			0280/2728	LEN=0048 INSTALLED UNKN
				036 "DIA CIR PLASTIC
			0280/0817	LEN=0020 INSTALLED 2006
	063489 FT		063489 FT	2 0 21001 0 04 1274+06

DIR: B TOTAL LEN: 30.548 MI. DIST: 08-2 SR: 944
LEFT MUN: NORTH MIDDLETON T RIGHT MUN: NORTH MIDDLETON T

```
                                                  S 0280/0000 LENGTH(AH 2778 BK 1749)
                                                            018 "DIA CIR PLASTIC
                                                    0270/1718 LEN=0034 INSTALLED 2006
                                                            014"H 23"W ELLIP CONC
                                                    0270/1126 LEN=0032 INSTALLED 2006
                                                            014"H 23"W ELLIP CONC
                                                    0270/0616 LEN=0024 INSTALLED 2004
                                                            014"H 23"W ELLIP CONC
                                                    0270/0354 LEN=0040 INSTALLED 2004
                                                            015 "DIA CIRC METAL
                                                    0270/0068 LEN=0036 INSTALLED UNKN
                                                            014"H 23"W ELLIP CONC
                                                    0270/0007 LEN=0032 INSTALLED 2004
                     061740 FT                      061740 FT 2 0 21001 0 04 1256+17
                                                            SPUR RD
                                                            (T530)
                                                  S 0270/0000 LENGTH(AH 1749 BK 3259)
                                                            018 "DIA CIR PLASTIC
                                                    0260/3243 LEN=0056 INSTALLED 2006
                                                            024 "DIA CIR PLASTIC
                                                    0260/3073 LEN=0040 INSTALLED 2006
                                                            054 "DIA CIRC CONCR
                                                    0260/2802 LEN=0064 INSTALLED UNKN
                                                            015 "DIA CIRC CONCR
                                                    0260/2546 LEN=0035 INSTALLED UNKN


                                                            024 "DIA CIR PLASTIC
                                                    0260/1468 LEN=0045 INSTALLED UNKN
                                                            066 "DIA CIRC CONCR
                                                    0260/1272 LEN=0050 INSTALLED UNKN
WAGGONERS GAP RD                                            WAGGONERS GAP RD
(SR0074 SEG 0330/0000)  0260/1020                   0260/1020 (SR0074 SEG 0330/0000)

                                                            024 "DIA CIR PLASTIC
                                                    0260/0296 LEN=0040 INSTALLED 2006
                     058481 FT                      058481 FT 2 0 21001 0 04 1223+58
                                                  S 0260/0000 LENGTH(AH 3259 BK 3150)
                                                            NORTH MIDDLETON
                                                    0250/2820 LOWER FRANKFORD T


                                                            067"H 56"W CON BOX CUL
                                                    0250/1705 LEN=0031 INSTALLED UNKN

LAUREL DR
(TWP )                  0250/1036

                                                            VINE DR
                                                    0250/0562 (TWP )
                                                            018 "DIA CIR PLASTIC
```

DIR: B TOTAL LEN: 30.548 MI. DIST: 08-2 SR: 944
LEFT MUN: LOWER FRANKFORD T RIGHT MUN: LOWER FRANKFORD T

```
                                                  0250/0546 LEN=0040 INSTALLED UNKN
                                                            038"H 60"W ELLIP CONC
                                                  0250/0440 LEN=0040 INSTALLED 2001
                         055331 FT                055331 FT 2 0 21001 0 04 1192+56
                                                S 0250/0000 LENGTH(AH 3150 BK 0826)

                         054505 FT                054505 FT 2 0 21001 0 04 1184+30
                                                            054 "DIA CIRC CONCR
                                                            LEN=0050 INSTALLED UNKN
                                                S 0240/0000 LENGTH(AH 0826 BK 2930)
HORSESHOE RD
(T492)                    0230/2838    ==
                                                            024 "DIA CIRC CONCR
                                                  0230/2736 LEN=0055 INSTALLED UNKN

                                                            024 "DIA CIR PLASTIC
                                                  0230/2100 LEN=0040 INSTALLED 2006

                                                            030 "DIA CIR PLASTIC
                                                  0230/1314 LEN=0050 INSTALLED 2006
                                                            018 "DIA CIRC CONCR
                                                  0230/0846 LEN=0036 INSTALLED UNKN
                                                            018 "DIA CIR PLASTIC
                                                  0230/0322 LEN=0052 INSTALLED 2006
                         051575 FT                051575 FT 2 0 21001 0 04 1155+00
                                                            MCCLURES GAP RD
                                                            (SR4027 SEG 0110/1904)
                                                S 0230/0000 LENGTH(AH 2930 BK 1955)
                                                            024 "DIA CIR PLASTIC
                                                  0220/1455 LEN=0035 INSTALLED UNKN


                                                  0220/0201 BMSEN 21/0944/0220/0186
                                                            2 0 21001 0 04 1137+73
                                                            BRANCH OF OPOSSUM CK.
                                                  0220/0186 BMSBG 21/0944/0220/0186
2 0 21001 0 04 1135+98   049620 FT                049620 FT
HORSESHOE RD
(T492)                    0220/0000    ==       S 0220/0000 LENGTH(AH 1955 BK 2826)


                                                            024 "DIA CIR PLASTIC
                                                  0210/1801 LEN=0035 INSTALLED UNKN
                                                            ACORN RD
                                                  0210/1562 (PRDR)


                                                            024 "DIA CIR PLASTIC
```

DIR: B TOTAL LEN: 30.548 MI. DIST: 08-2 SR: 944
LEFT MUN: LOWER FRANKFORD T RIGHT MUN: LOWER FRANKFORD T

			0210/0230 LEN=0040 INSTALLED UNKN
BROOK DR (PRDR)	0210/0050 046794 FT		046794 FT 2 0 21001 0 04 1107+72 OPOSSUM CK. STRUCTURE LENGTH 13 FT BMSID 21/0944/0210/0000
			S 0210/0000 LENGTH(AH 2826 BK 2321)
			030 "DIA CIR PLASTIC
			0200/1428 LEN=0050 INSTALLED UNKN
			018 "DIA CIRC CONCR
			0200/1058 LEN=0035 INSTALLED UNKN
			018 "DIA CIR PLASTIC
			0200/0732 LEN=0050 INSTALLED UNKN
			015 "DIA CIRC CONCR
			0200/0474 LEN=0040 INSTALLED UNKN
PONDEROSA RD (T458)	0200/0016 044473 FT		044473 FT 2 0 21001 0 04 1084+20 PONDEROSA RD (T458)
			S 0200/0000 LENGTH(AH 2321 BK 1743)
			015 "DIA CIRC CONCR
			0190/1697 LEN=0040 INSTALLED UNKN
			015 "DIA CIRC CONCR
			0190/1120 LEN=0040 INSTALLED UNKN
			015 "DIA CIRC CONCR
			0190/0434 LEN=0040 INSTALLED UNKN
2 0 21001 0 04 1066+77 042730 FT			042730 FT
BOBCAT RD (T451)	0190/0000		S 0190/0000 LENGTH(AH 1743 BK 1955) T LOCUST CK STRUCTURE LENGTH 10 FT
			0180/1527 BMSID 21/0944/0180/1488
			015 "DIA CIRC CONCR
			0180/1227 LEN=0042 INSTALLED UNKN
			015 "DIA CIRC CONCR
			0180/1073 LEN=0040 INSTALLED UNKN
			015 "DIA CIRC CONCR
			0180/0971 LEN=0042 INSTALLED UNKN
			015 "DIA CIRC CONCR
			0180/0649 LEN=0040 INSTALLED UNKN
			015 "DIA CIRC CONCR
			0180/0534 LEN=0040 INSTALLED UNKN
			018 "DIA CIR PLASTIC
			0180/0418 LEN=0040 INSTALLED UNKN
	040775 FT		040775 FT 2 0 21001 0 04 1047+43 WILDWOOD RD

DIR: B TOTAL LEN: 30.548 MI. DIST: 08-2 SR: 944
LEFT MUN: LOWER FRANKFORD T RIGHT MUN: LOWER FRANKFORD T

		(T449)
	S 0180/0000	LENGTH(AH 1955 BK 3929)
	0170/3840	BMSEN 21/0944/0170/3828
		2 0 21001 0 04 1047+42
		LOCUST CK.
	0170/3828	BMSBG 21/0944/0170/3828
		015 "DIA CIRC CONCR
	0170/2725	LEN=0093 INSTALLED UNKN
		015 "DIA CIR PLASTIC
	0170/2529	LEN=0101 INSTALLED UNKN
		015 "DIA CIRC CONCR
	0170/1035	LEN=0050 INSTALLED UNKN
		024 "DIA CIR PLASTIC
	0170/0559	LEN=0035 INSTALLED UNKN
		018 "DIA CIR PLASTIC
	0170/0381	LEN=0035 INSTALLED UNKN
036846 FT	036846 FT	2 0 21001 0 04 1008+14
	S 0170/0000	LENGTH(AH 3929 BK 0684)
		018 "DIA CIR PLASTIC
	0160/0499	LEN=0040 INSTALLED UNKN
		015 "DIA CIRC CONCR
	0160/0035	LEN=0050 INSTALLED UNKN
2 0 21001 0 03 1001+30 036162 FT	036162 FT	
LONG LANE RD		
(T452) 0160/0000	S 0160/0000	LENGTH(AH 0684 BK 1686)
	0150/1339	BMSEN 21/0944/0150/1299
		2 0 21001 0 03 0997+43
		LOCUST CK.
	0150/1299	BMSBG 21/0944/0150/1299
		OLD MILL RD
	0150/1154	(SR4025 SEG 0060/3113)
		018 "DIA CIR PLASTIC
	0150/0324	LEN=0050 INSTALLED UNKN
034476 FT	034476 FT	2 0 21001 0 03 0984+44
		LOWER FRANKFORD
		UPPER FRANKFORD T
	S 0150/0000	LENGTH(AH 1686 BK 3664)
		030 "DIA CIR PLASTIC
	0140/3568	LEN=0040 INSTALLED UNKN
		018 "DIA CIR PLASTIC
	0140/2946	LEN=0040 INSTALLED UNKN
		015 "DIA CIRC METAL

DIR: B TOTAL LEN: 30.548 MI. DIST: 08-2 SR: 944
LEFT MUN: UPPER FRANKFORD T RIGHT MUN: UPPER FRANKFORD T

			0140/2178	LEN=0044 INSTALLED UNKN
GRAHAMS WOODS RD (T448)	0140/1938		0140/1938	GRAHAMS WOODS RD (T448)
			0140/1905	015 "DIA CIRC METAL LEN=0075 INSTALLED UNKN
			0140/0987	015 "DIA CIRC CONCR LEN=0045 INSTALLED UNKN
	030812 FT		030812 FT	2 0 21001 0 03 0947+80 BLOSER CREEK STRUCTURE LENGTH 11 FT BMSID 21/0944/0140/0000
			S 0140/0000	LENGTH(AH 3664 BK 1790)
			0130/0656	018 "DIA CIR PLASTIC LEN=0028 INSTALLED UNKN
2 0 21001 0 03 0929+90 CHURCH OF GOD RD (T447)	029022 FT 0130/0000		029022 FT	
			S 0130/0000	LENGTH(AH 1790 BK 2588)
			0120/1755	WILDWOOD RD (T449)
			0120/0448	018 "DIA CIR PLASTIC LEN=0050 INSTALLED UNKN
2 0 21001 0 03 0904+02 LONESOME RD (T426)	026434 FT 0120/0000		026434 FT	
			S 0120/0000	LENGTH(AH 2588 BK 2854)
			0110/2345	018 "DIA CIRC CONCR LEN=0072 INSTALLED UNKN
			0110/2080	060 "DIA CIR PLASTIC LEN=0120 INSTALLED UNKN
			0110/0832	BMSEN 21/0944/0110/0818 2 0 21001 0 03 0883+60 BLOSER CK.
			0110/0818	BMSBG 21/0944/0110/0818
	023580 FT		023580 FT	2 0 21001 0 03 0875+48 BAUGHMAN DR (T425)

DIR: B TOTAL LEN: 30.548 MI. DIST: 08-2 SR: 944
LEFT MUN: UPPER FRANKFORD T RIGHT MUN: UPPER FRANKFORD T

				BLOSERVILLE RD
				(SR4021 SEG 0080/1655)
			S 0110/0000	LENGTH(AH 2854 BK 2863)
				012 "DIA CIRC METAL
			0100/2848	LEN=0058 INSTALLED UNKN
				018 "DIA CIR PLASTIC
			0100/2562	LEN=0030 INSTALLED 2000
				015 "DIA CIRC CONCR
			0100/1922	LEN=0033 INSTALLED UNKN
HOOT OWL RD				
(T424)	0100/1167	==		
				024 "DIA CIRC CONCR
			0100/0351	LEN=0048 INSTALLED UNKN
2 0 21001 0 03 0848+67	020717 FT			020717 FT
MOUNTAIN RD				
(T423)	0100/0000	==	S 0100/0000	LENGTH(AH 2863 BK 2797)
				036 "DIA CIRC CONCR
			0090/2521	LEN=0046 INSTALLED UNKN
				MOHAWK RD
			0090/2219	(T405)
				036 "DIA CIRC CONCR
			0090/1474	LEN=0034 INSTALLED UNKN
				GOMER RD
			0090/1320	(T422)
			0090/0010	BMSEN 21/0944/0090/0000
				051"H 90"W CONC STRUCT
			0090/0007	LEN=0028 INSTALLED UNKN
	017920 FT			017920 FT 2 0 21001 0 03 0820+70
				SLATE LK.RN.
				BMSBG 21/0944/0090/0000
			S 0090/0000	LENGTH(AH 2797 BK 2147)
				024 "DIA CIR PLASTIC
			0080/1854	LEN=0034 INSTALLED UNKN
				018 "DIA CIR PLASTIC
			0080/1319	LEN=0034 INSTALLED UNKN
				018 "DIA CIR PLASTIC
			0080/0838	LEN=0034 INSTALLED UNKN
				018 "DIA CIR PLASTIC
			0080/0180	LEN=0030 INSTALLED UNKN
	015773 FT			015773 FT 2 0 21001 0 03 0799+14
			S 0080/0000	LENGTH(AH 2147 BK 3600)
				024 "DIA CIR PLASTIC

DIR: B TOTAL LEN: 30.548 MI. DIST: 08-2 SR: 944
LEFT MUN: UPPER FRANKFORD T RIGHT MUN: UPPER FRANKFORD T

			0070/3428 LEN=0036 INSTALLED UNKN
			018 "DIA CIR PLASTIC
			0070/2818 LEN=0030 INSTALLED UNKN
			036 "DIA CIR PLASTIC
			0070/1687 LEN=0040 INSTALLED 2006
			018 "DIA CIR PLASTIC
			0070/0136 LEN=0030 INSTALLED 2006
	012173 FT		012173 FT 2 0 21001 0 03 0763+14
			BRICK CHURCH RD
			(SR4019 SEG 0060/3538)
			S 0070/0000 LENGTH(AH 3600 BK 2000)
			018 "DIA CIR PLASTIC
			0060/1969 LEN=0036 INSTALLED 2006
DOGWOOD ACRES DR (PRDR)	0060/1409	POI	0060/1409 (APRA) DOGWOOD ACRES
			036 "DIA CIR PLASTIC
			0060/0100 LEN=0041 INSTALLED 2006
	010173 FT		010173 FT 2 0 21001 0 03 0742+80
			036 "DIA CIR PLASTIC
			LEN=0053 INSTALLED 2006
			BUTTERMILK RD
			(T420)
			S 0060/0000 LENGTH(AH 2000 BK 1944)
OWL LN (PRDR)	0050/1022		
LC FOR OWL LN (CONN)	0050/0987		
	008229 FT		008229 FT 2 0 21001 0 03 0723+36
			UPPER FRANKFORD
			LOWER MIFFLIN T
			S 0050/0000 LENGTH(AH 1944 BK 2369)
			CLOUSE RD
			0040/1849 (T419)
			018 "DIA CIR PLASTIC
			0040/1775 LEN=0031 INSTALLED 2006

DIR: B TOTAL LEN: 30.548 MI. DIST: 08-2 SR: 944
LEFT MUN: LOWER MIFFLIN T RIGHT MUN: LOWER MIFFLIN T

			018 "DIA CIR PLASTIC
		0040/1034	LEN=0040 INSTALLED 2006
			018 "DIA CIR PLASTIC
		0040/0472	LEN=0040 INSTALLED 2006
			036 "DIA CIR PLASTIC
		0040/0010	LEN=0030 INSTALLED 2006
	005860 FT	005860 FT	2 0 21001 0 03 0699+67
		S 0040/0000	LENGTH(AH 2369 BK 1848)
			036 "DIA CIR PLASTIC
		0030/1319	LEN=0036 INSTALLED 2006
			018 "DIA CIR PLASTIC
MCCREA RD		0030/0021	LEN=0057 INSTALLED 2006
(SR4012 SEG 0020/2736)	0030/0020		
	004012 FT	004012 FT	2 0 21001 0 03 0681+55
			HUNTER RD
			(T414)
		S 0030/0000	LENGTH(AH 1848 BK 2027)
			018 "DIA CIR PLASTIC
		0020/1877	LEN=0027 INSTALLED 2006
			018 "DIA CIR PLASTIC
		0020/1727	LEN=0030 INSTALLED UNKN
			036 "DIA CIR PLASTIC
		0020/0683	LEN=0040 INSTALLED 2006
	001985 FT	001985 FT	2 0 21001 0 03 0661+02
		S 0020/0000	LENGTH(AH 2027 BK 1985)
			018 "DIA CIR PLASTIC
		0010/1961	LEN=0006 INSTALLED 2006
			018 "DIA CIR PLASTIC
		0010/1612	LEN=0032 INSTALLED 2006
			018 "DIA CIR PLASTIC
		0010/0861	LEN=0031 INSTALLED 2006
			018 "DIA CIR PLASTIC
		0010/0525	LEN=0031 INSTALLED 2006
			018 "DIA CIR PLASTIC
		0010/0021	LEN=0102 INSTALLED 2006
	000000 FT	000000 FT	2 0 21001 0 03 0641+17
		NC ENOLA RD	
			DOUBLING GAP RD
			(SR0233 SEG 0490/0000)
		INTER-BK	HARVEY RD
			(T415)
			MFC BEGIN = D
		S 0010/0000	LENGTH(AH 1985 BK 0000)

DIR: B TOTAL LEN: 9.102 MI. DIST: 08-2 SR: 696
LEFT MUN: HOPEWELL T RIGHT MUN: HOPEWELL T

048057 FT

CLOVER HILL RD
(T364)

0210/2324

045538 FT

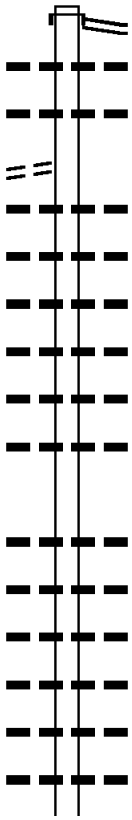

048057 FT
INTER-AHD ENOLA RD
(SR0997 SEG 0030/1640)
ENOLA RD
0210/2519 (SR0997 SEG 0030/1640)
018 "DIA CIRC CONCR
0210/2494 LEN=0070 INSTALLED UNKN
018 "DIA CIRC CONCR
0210/2389 LEN=0048 INSTALLED UNKN

018 "DIA CIRC CONCR
0210/1933 LEN=0048 INSTALLED UNKN
018 "DIA CIRC CONCR
0210/1636 LEN=0040 INSTALLED UNKN
018 "DIA CIRC CONCR
0210/1200 LEN=0040 INSTALLED UNKN
018 "DIA CIRC CONCR
0210/1087 LEN=0048 INSTALLED UNKN
018 "DIA CIRC CONCR
0210/0583 LEN=0048 INSTALLED UNKN
018 "DIA CIRC CONCR
0210/0315 LEN=0048 INSTALLED UNKN
045538 FT 2 0 21044 0 00 0085+52
S 0210/0000 LENGTH(AH 2519 BK 2704)
018 "DIA CIRC CONCR
0200/2684 LEN=0040 INSTALLED UNKN
018 "DIA CIRC CONCR
0200/2440 LEN=0048 INSTALLED UNKN
018 "DIA CIRC CONCR
0200/2163 LEN=0048 INSTALLED UNKN
036 "DIA CIRC CONCR
0200/1855 LEN=0064 INSTALLED UNKN
018 "DIA CIRC CONCR
0200/1531 LEN=0044 INSTALLED UNKN
018 "DIA CIRC CONCR
0200/1318 LEN=0040 INSTALLED UNKN

DIR: B TOTAL LEN: 9.102 MI. DIST: 08-2 SR: 696
LEFT MUN: HOPEWELL T RIGHT MUN: HOPEWELL T

```
                                                  RBR
                                                          0200/0474 BMSEN 21/0696/0200/0470
                                                                    2 0 21044 0 00 0057+95
                                                                    P3
                                                  RBR               NEWBURG RUN
                                                          0200/0453 BMSBG 21/0696/0200/0470
                                                                    024 "DIA CIRC CONCR
                                                          0200/0205 LEN=0064 INSTALLED UNKN
042834 FT                                                 042834 FT 2 0 21044 0 00 0057+95
                                                                    HILLTOP RD
                                                                    (T361)
                                                  == ==   S 0200/0000 LENGTH(AH 2704 BK 2821)
                                                                    018 "DIA CIRC CONCR
                                                          0190/2809 LEN=0080 INSTALLED UNKN
                                                                    018 "DIA CIRC CONCR
                                                          0190/2460 LEN=0043 INSTALLED UNKN
                                                                    027"H 43"W ELLIP METAL
                                                          0190/1890 LEN=0056 INSTALLED UNKN
                                                                    018 "DIA CIRC CONCR
                                                          0190/1744 LEN=0043 INSTALLED UNKN
                                                                    018 "DIA CIRC CONCR
                                                          0190/1504 LEN=0043 INSTALLED UNKN
                                                                    018 "DIA CIRC CONCR
                                                          0190/1316 LEN=0044 INSTALLED UNKN
                                                                    018 "DIA CIRC CONCR
                                                          0190/1072 LEN=0048 INSTALLED UNKN
                                                                    048 "DIA CIRC METAL
                                                          0190/0747 LEN=0060 INSTALLED UNKN
                                                                    036 "DIA CIRC CONCR
                                                          0190/0424 LEN=0048 INSTALLED UNKN
040013 FT                                                 040013 FT 2 0 21044 0 00 0029+74
                                                                    018 "DIA CIRC CONCR
                                                                    LEN=0040 INSTALLED UNKN
                                                                NC TURNPIKE RD
                                                          S 0190/0000 LENGTH(AH 2821 BK 2974)
                                                                    048 "DIA CIRC METAL
                                                          0180/2512 LEN=0060 INSTALLED UNKN
                                                                    018 "DIA CIRC CONCR
                                                          0180/2076 LEN=0044 INSTALLED UNKN
                                                                    LAUGHLIN LN
                                                      ==  0180/1937 (PRDR)
                                                                    018 "DIA CIRC CONCR
                                                          0180/1877 LEN=0048 INSTALLED UNKN
                                                                    018 "DIA CIRC CONCR
                                                          0180/1312 LEN=0045 INSTALLED UNKN
                                                                    HOPEWELL
                                                          0180/0920 NEWBURG B
                                                                    057"H 77"W ELLIP METAL
                                                          0180/0657 LEN=0052 INSTALLED UNKN
                                                                    FIREHOUSE AL
```

DIR: B TOTAL LEN: 9.102 MI. DIST: 08-2 SR: 696
LEFT MUN: NEWBURG B RIGHT MUN: NEWBURG B

		0180/0631	(BORO)
			018 "DIA CIRC CONCR
		0180/0455	LEN=0040 INSTALLED UNKN
			018 "DIA CIRC CONCR
		0180/0435	LEN=0068 INSTALLED UNKN
			2ND ST
		0180/0430	(BORO)
CHESTNUT AL			MAPLE AL
(BORO)	0180/0209	0180/0209	(BORO)
2 0 21044 0 00 0000+00	037039 FT	037039 FT	
MAIN ST			NC MOUNTAIN ST
(SR0641 SEG 0020/3452)		INTER-BK	MAIN ST
ASH AL			(SR0641 SEG 0020/3452)
(BORO)	0180/0000	0180/0000	LTH AH 002974 BK 000100
	037039 FT	037039 FT	
		7174/0000	LTH AH 000100 BK 001338
		INTER-AHD	WATER ST
			(SR0641 SEG 0030/0000)
			NC MAIN ST
			MAIN ST
		0170/1338	(SR0641 SEG 0030/0000)
ASH AL			LILAC AL
(BORO)	0170/1138	0170/1138	(BORO)
			HICKORY AL
		0170/0929	(BORO)
			060 "DIA CIRC METAL
		0170/0524	LEN=0055 INSTALLED UNKN
			048"H 76"W CONCR ARCH
		0170/0512	LEN=0064 INSTALLED 2003
			HIGH ST
		0170/0404	(BORO)
			018 "DIA CIRC CONCR
		0170/0232	LEN=0055 INSTALLED UNKN
REASNER LN			
(BORO)	0170/0164		
			018 "DIA CAST IRON
		0170/0014	LEN=0032 INSTALLED UNKN
	035701 FT	035701 FT	1 0 00264 4 01 0342+11
			NC WATER ST
			NEWBURG
			HOPEWELL T
		0170/0000	LENGTH(AH 1338 BK 2733)
			036 "DIA CAST IRON
		0160/2247	LEN=0032 INSTALLED UNKN
			018 "DIA CAST IRON
		0160/1921	LEN=0036 INSTALLED UNKN
			036 "DIA CAST IRON
		0160/0878	LEN=0032 INSTALLED UNKN

DIR: B TOTAL LEN: 9.102 MI. DIST: 08-2 SR: 696
LEFT MUN: HOPEWELL T RIGHT MUN: HOPEWELL T

	032968 FT	032968 FT	1 0 00264 4 01 0314+59
			LOVERS LN
			(SR4033 SEG 0010/0000)
		S 0160/0000	LENGTH(AH 2733 BK 2932)
			019"H 30"W CONCR ARCH
		0150/2683	LEN=0040 INSTALLED 2003
		0150/2576	BMSEN 21/0696/0150/2575
			1 0 00264 4 01 0285+11
			NEWBURG RUN
		0150/2557	BMSBG 21/0696/0150/2575
			018 "DIA CIRC CONCR
		0150/2546	LEN=0036 INSTALLED 2003
			024 "DIA CAST IRON
		0150/1949	LEN=0036 INSTALLED UNKN
WEST CREEK RD (T331)	0150/0310		
		0150/0097	BMSEN 21/0696/0150/0000
	030036 FT	030036 FT	1 0 00264 4 01 0285+11
			CONODOGUINET
			BMSBG 21/0696/0150/0000
		S 0150/0000	LENGTH(AH 2932 BK 2993)
			030 "DIA CIRC CONCR
		0140/2919	LEN=0048 INSTALLED 2003
			EAST CREEK RD
		0140/2410	(T331)
			024 "DIA CIRC CONCR
		0140/1948	LEN=0040 INSTALLED 2000
			024 "DIA CIRC CONCR
		0140/1372	LEN=0040 INSTALLED UNKN
			024 "DIA CIRC CONCR
		0140/1289	LEN=0040 INSTALLED 2000
			014"H 23"W CONCR ARCH
		0140/0851	LEN=0056 INSTALLED 2003
		0140/0609	BMSEN 21/0696/0140/0592
			1 0 00264 4 01 0261+06
			T. CODOQUIT
		0140/0592	BMSBG 21/0696/0140/0592
			NULL LN
		0140/0249	(PRDR)
			019"H 30"W CONCR ARCH
		0140/0203	LEN=0040 INSTALLED 2003
			024 "DIA CIRC CONCR
		0140/0191	LEN=0050 INSTALLED UNKN
	027043 FT	027043 FT	1 0 00264 4 01 0255+14
		S 0140/0000	LENGTH(AH 2993 BK 2891)

DIR: B TOTAL LEN: 9.102 MI. DIST: 08-2 SR: 696
LEFT MUN: HOPEWELL T RIGHT MUN: HOPEWELL T

			018 "DIA CIRC CONCR
		0130/2387	LEN=0080 INSTALLED UNKN
			024 "DIA CIRC CONCR
		0130/1360	LEN=0040 INSTALLED 2000
			036 "DIA CIRC CONCR
		0130/0822	LEN=0048 INSTALLED 2003
			BYERS RD
		0130/0616	(T327)
	024152 FT	024152 FT	1 0 00264 4 01 0226+10
		S 0130/0000	LENGTH(AH 2891 BK 2063)
			012 "DIA CIRC METAL
		0120/0940	LEN=0035 INSTALLED UNKN
			014"H 23"W CONCR ARCH
		0120/0927	LEN=0032 INSTALLED 2003
			018 "DIA CIRC CONCR
		0120/0059	LEN=0039 INSTALLED 2003
			021 "DIA CIRC METAL
		0120/0043	LEN=0015 INSTALLED UNKN
	022089 FT	022089 FT	1 0 00264 4 01 0205+47
			NC SHIPPENSBURG RD
			RIDGE RD
			(SR4004 SEG 0010/0000)
			HOPEWELL
CHAMBERLIN RD			SOUTHAMPTON T
(T315)	0120/0000	S 0120/0000	LENGTH(AH 2063 BK 3104)
			024"H 38"W ELLIP CONC
		0110/1814	LEN=0048 INSTALLED 2000
			018 "DIA CIRC CONCR
		0110/1604	LEN=0035 INSTALLED UNKN
CHAMBERLIN RD			
(T362)	0110/0586		
			018 "DIA CIRC CONCR
		0110/0267	LEN=0032 INSTALLED 2000
	018985 FT	018985 FT	1 0 00264 4 01 0174+43
		S 0110/0000	LENGTH(AH 3104 BK 3172)
			036 "DIA CIRC CONCR
		0100/2787	LEN=0056 INSTALLED UNKN
MIDDLE SPRING RD			GEPHART RD

DIR: B TOTAL LEN: 9.102 MI. DIST: 08-2 SR: 696
LEFT MUN: SOUTHAMPTON T RIGHT MUN: SOUTHAMPTON T

LEFT		RIGHT	
(T334)	0100/1954	0100/1954	(T313)
			024 "DIA CIRC CONCR
		0100/1924	LEN=0068 INSTALLED UNKN
			036 "DIA CIRC CONCR
		0100/0944	LEN=0060 INSTALLED UNKN
			048 "DIA CIRC CONCR
		0100/0783	LEN=0060 INSTALLED UNKN
			013"H 21"W ELLIP METAL
		0100/0076	LEN=0050 INSTALLED UNKN
	015813 FT	015813 FT	1 0 00264 4 00 0134+56
		5 0100/0000	LENGTH(AH 3172 BK 3060)
			024 "DIA CIRC CONCR
		0090/2809	LEN=0048 INSTALLED UNKN
WALLEYE DR (TWP)	0090/2460		
			024 "DIA CIRC CONCR
		0090/1459	LEN=0052 INSTALLED UNKN
			ROGER AV
		0090/1142	(T370)
			SUMMIT DR
		0090/0309	(T372)
			018 "DIA CIRC CONCR
		0090/0274	LEN=0048 INSTALLED UNKN
1 0 00264 4 00 0103+96	012753 FT	012753 FT	
(TBK) MIDDLE SPRING RD (T334)	0090/0000	5 0090/0000	LENGTH(AH 3060 BK 2316)
			018 "DIA CIRC CONCR
		0080/2048	LEN=0040 INSTALLED UNKN
			018 "DIA CIRC METAL
		0080/2027	LEN=0407 INSTALLED UNKN
			024 "DIA CIRC CONCR
		0080/1620	LEN=0064 INSTALLED UNKN
			013"H 21"W ELLIP METAL
		0080/1275	LEN=0060 INSTALLED UNKN
			MUD LEVEL RD
		0080/1175	(T305)
			018 "DIA CIRC CONCR
		0080/1158	LEN=0075 INSTALLED UNKN
			018 "DIA CIRC CONCR
		0080/0877	LEN=0040 INSTALLED UNKN
FISH HATCHERY RD (T304)	0080/0538		
		0080/0442	BMSEN 21/0696/0080/0399
			1 0 00264 4 00 0084+79

DIR: B TOTAL LEN: 9.102 MI. DIST: 08-2 SR: 696
LEFT MUN: SOUTHAMPTON T RIGHT MUN: SOUTHAMPTON T

			BURD RUN
		0080/0399	BMSBG 21/0696/0080/0399
	010437 FT	010437 FT	1 0 00264 4 00 0080+80
			NC NEWBURG RD
			FOGELSONGER RD
			(T307)
		0080/0000	LENGTH(AH 2316 BK 2565)
			018 "DIA CIRC CONCR
		0070/2521	LEN=0080 INSTALLED UNKN
			018 "DIA CIRC CONCR
		0070/1793	LEN=0063 INSTALLED UNKN
			MFC BEGIN = D
			SOUTHAMPTON
		0070/1748	SHIPPENSBURG T
			018 "DIA CIRC METAL
		0070/1317	LEN=0023 INSTALLED UNKN
			018 "DIA CIRC CONCR
		0070/0074	LEN=0048 INSTALLED UNKN
	007872 FT	007872 FT	1 0 00264 4 00 0055+98
		0070/0000	LENGTH(AH 2565 BK 2538)
			018 "DIA CIRC CONCR
		0060/1911	LEN=0064 INSTALLED UNKN
BARD RD (T306)	0060/1867		
			018 "DIA CIRC METAL
		0060/1637	LEN=0072 INSTALLED UNKN
			018 "DIA CIRC CONCR
		0060/1616	LEN=0064 INSTALLED UNKN
			018 "DIA CIRC CONCR
		0060/0571	LEN=0064 INSTALLED UNKN
			LANCASTER DR
		0060/0399	(GOVT)
			018 "DIA CIRC CONCR
		0060/0135	LEN=0050 INSTALLED UNKN
1 0 00264 4 00 0030+81	005334 FT	005334 FT	
MIDDLE SPRING AV (T321)	0060/0000	0060/0000	LENGTH(AH 2538 BK 1920)
			024 "DIA CIRC CONCR
		0050/1912	LEN=0080 INSTALLED UNKN
			024 "DIA CIRC METAL
		0050/1260	LEN=0150 INSTALLED UNKN
MIDDLE SPRING AV			

DIR: B TOTAL LEN: 9.102 MI. DIST: 08-2 SR: 696
LEFT MUN: SHIPPENSBURG T RIGHT MUN: SHIPPENSBURG T

(T321)	0050/1068		018 "DIA CIRC CONCR
		0050/0822	LEN=0040 INSTALLED UNKN
			OLD MAIN DR
		0050/0707	(BORO)
			SHIPPENSBURG
		0050/0653	SHIPPENSBURG B
			024"H 36"W ELLIP METAL
		0050/0560	LEN=0052 INSTALLED UNKN
			024"H 38"W ELLIP CONC
		0050/0548	LEN=0048 INSTALLED UNKN
	003414 FT	003414 FT	1 0 00264 4 00 0011+42
			FORT ST
			(BORO)
		S 0050/0000	LENGTH(AH 1920 BK 0500)
			013"H 22"W ELLIP CONC
		0040/0456	LEN=0044 INSTALLED UNKN
	002914 FT	002914 FT	1 0 00264 4 00 0006+42
			BURD ST
			(BORO)
		S 0040/0000	LENGTH(AH 0500 BK 0598)
			015 "DIA CIRC CONCR
		0030/0573	LEN=0018 INSTALLED UNKN
			MARTIN AV
		0030/0308	(BORO)
	002316 FT	002316 FT	1 0 00264 4 00 0000+00
			KING ST
			(SR0011 SEG 0010/2341)
		NC EARL ST	
			EARL ST
			(BORO)
		INTER-BK	KING ST
			(SR0011 SEG 0010/2341)
		S 0030/0000	LTH AH 000598 BK 000100
	002316 FT	002316 FT	
		7028/0000	LTH AH 000100 BK 001109
		INTER-AHD	KING ST
KING ST			(SR0011 SEG 0010/1150)
(SR0011 SEG 0010/1150)	0020/1109	0020/1109	
			019"H 27"W ELLIP METAL
		0020/0815	LEN=0027 INSTALLED UNKN
			NEFF AV
		0020/0800	(BORO)
			019"H 30"W CONCR ARCH
		0020/0595	LEN=0030 INSTALLED 2002
			019"H 30"W CONCR ARCH
		0020/0592	LEN=0030 INSTALLED 2002
			019"H 30"W CONCR ARCH

DIR: B TOTAL LEN: 9.102 MI. DIST: 08-2 SR: 696
LEFT MUN: SHIPPENSBURG B RIGHT MUN: SHIPPENSBURG B

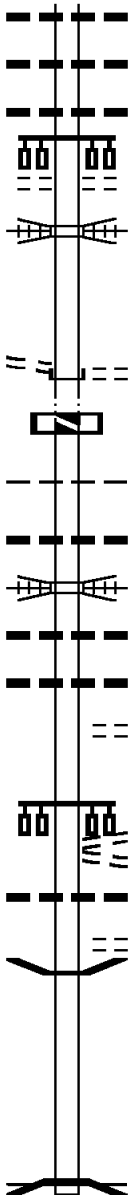

		0020/0565	LEN=0030 INSTALLED 2002
			019"H 30"W CONCR ARCH
		0020/0562	LEN=0030 INSTALLED 2002
			019"H 27"W ELLIP METAL
		0020/0560	LEN=0030 INSTALLED UNKN
			ORANGE ST
			(BORO)
		0020/0547	
			CONSOLIDATED RAIL CORPO
		0020/0184	OVERPASS IS RR X-ING
			GARFIELD ST
			(BORO)
		INTER-BK	FAYETTE ST
2 0 28009 6 00 0910+01	001207 FT	001207 FT	(SR0696 SEG 0150/1618)
GARFIELD ST			BK-FRANKLIN (28)
(BORO)	0020/0000	S 0020/0000	LTH AH 001109 BK 000100
	001207 FT	001207 FT	AH-FRANKLIN (28)
		7018/0000	LTH AH 000100 BK 001207
		* REF-AHD	FAYETTE ST
			(SR0696 SEG 0150/0000)
		0010/1207	SHIPPENSBURG T
			017"H 27"W ELLIP CONC
		0010/1019	LEN=0030 INSTALLED UNKN
			OTHER
		0010/1009	OVERPASS IS RR X-ING
			012"H 17"W ELLIP METAL
		0010/1003	LEN=0024 INSTALLED UNKN
			015 "DIA CIRC METAL
		0010/0804	LEN=0024 INSTALLED UNKN
			DYKEMAN CT
		0010/0751	(T301)
			DYKEMAN RD
			(TWP)
			FAYETTE ST
		0010/0504	(TWP)
			024 "DIA CIRC METAL
		0010/0487	LEN=0070 INSTALLED UNKN
			WYRICK AV
		0010/0047	(T302)
		0010/0028	BMSEN 21/0696/0010/0000
	000000 FT	000000 FT	2 0 21058 0 00 0000+00
		NC	FAYETTE ST
		* REF-BK	OLDE SCOTLAND RD
			(SR0696 SEG 0140/1468)
			SHIRLEY RUN
			BMSBG 21/0696/0010/0000
			MFC BEGIN = C
			BK-FRANKLIN (28)
		S 0010/0000	LENGTH(AH 1207 BK 0000)

DIR: B TOTAL LEN: 34.312 MI. DIST: 08-2 SR: 641
LEFT MUN: CAMP HILL B RIGHT MUN: CAMP HILL B

	181169 FT		181158 FT	
			INTER-AHD	CHESTNUT ST
				(BORO)
				THIRTYSECOND ST
				(SR0011 SEG 0781/0000)
				(SR0011 SEG 0780/0000)
			0750/2288	
			0750/2131	BMSEN 21/0641/0750/2119
				1 0 00507 0 03 0685+95
				T YEL BRECHS
			0750/2119	BMSBG 21/0641/0750/2119
CHESTNUT ST (BORO)	0750/1940	==		
				CAMP HILL SHOPPING CTR
34TH ST (BORO)	0750/1380	== ==	0750/1380	(PRDR)
				018 "DIA CIRC CONCR
			0750/1360	LEN=0054 INSTALLED UNKN
				018 "DIA CIRC CONCR
			0750/1071	LEN=0054 INSTALLED UNKN
				NOVEMBER DR
		==	0750/0824	(BORO)
35TH ST (BORO)	0750/0369	==		
	178881 FT		178870 FT	1 0 00507 0 03 0663+55
				JUNE DR
				(BORO)
		==	5 0750/0000	LENGTH(AH 2288 BK 2344)
				012 "DIA CIRC METAL
			0740/2326	LEN=0004 INSTALLED UNKN
				017"H 21"W ELLIP METAL
			0740/2314	LEN=0040 INSTALLED UNKN
				36TH ST
		== ==	0740/2034	(BORO)

DIR: B TOTAL LEN: 34.312 MI. DIST: 08-2 SR: 641
LEFT MUN: CAMP HILL B RIGHT MUN: CAMP HILL B

		0740/1752	APRIL DR (BORO)
		0740/1723	CAMP HILL HAMPDEN T
		0740/1635	024 "DIA CIRC CONCR LEN=0055 INSTALLED UNKN
		0740/1403	036 "DIA CIRC CONCR LEN=0053 INSTALLED UNKN
		0740/1343	FALLOWFIELD RD (TWP)
38TH ST (TWP)	0740/1209		
		0740/1188	024 "DIA CIRC CONCR LEN=0058 INSTALLED UNKN
		0740/1103	036 "DIA CIRC CONCR LEN=0059 INSTALLED UNKN
39TH ST (TWP)	0740/0770		
OAK AV (TWP)	0740/0051 176537 FT		
		176526 FT	1 0 00507 0 03 0640+11 MFC BEGIN = B
		5 0740/0000	LENGTH(AH 2344 BK 1560)
		0720/1357	024"H 35"W ELLIP METAL LEN=0040 INSTALLED UNKN
024"H 35"W ELLIP METAL LEN=0036 INSTALLED UNKN	0721/1350		
CENTRAL BL (SR1021 SEG 0010/0000)	0721/1242	0720/1229	CENTRAL BL (SR1021 SEG 0010/0000)
CAPT BELTWAY OP ID 21/0581/0090/0000	0721/1103	0720/1138	CAPT BELTWAY OP ID 21/0581/0090/0000
		0720/1086	018 "DIA CIRC CONCR LEN=0040 INSTALLED UNKN
001 "DIA CIR UNKNOWN LEN=0001 INSTALLED UNKN	0721/0875		
TO 8008/0750 SH (CONN)	0721/0809	0720/0798	TO 8008/0750 SH (CONN)
		0720/0682	018 "DIA CIRC CONCR LEN=0059 INSTALLED UNKN
018 "DIA CIRC METAL LEN=0036 INSTALLED UNKN	0721/0582		
MAPLE AV (TWP)	0721/0501		
		0720/0419	RAMP A RD (SR8008 SEG 0750/0000) 018 "DIA CIRC CONCR

DIR: B TOTAL LEN: 34.312 MI. DIST: 08-2 SR: 641
LEFT MUN: HAMPDEN T RIGHT MUN: HAMPDEN T

		0720/0371	LEN=0040 INSTALLED UNKN
1 0 00507 0 03 0626+38 174977 FT		174966 FT	1 0 00507 0 03 0626+38
ST. JOHNS CHURCH RD			ST JOHNS CHURCH RD
(SR2029 SEG 0030/0000)			(SR2029 SEG 0030/0000)
MFC BEGIN = B			MFC BEGIN = B
LENGTH(AH 1560 BK 1617)	0721/0000	0720/0000	LENGTH(AH 1560 BK 1617)
			018 "DIA CIRC CONCR
		0710/1200	LEN=0080 INSTALLED UNKN
			018 "DIA CIRC CONCR
		0710/0360	LEN=0070 INSTALLED UNKN
BRIAN RD			
(TWP)	0710/0260		
	173360 FT	173349 FT	1 0 00507 0 03 0608+42
			RAILROAD AV
			(SR2025 SEG 0050/2715)
		0710/0000	LENGTH(AH 1617 BK 3155)
ST MARKS RD			
(TWP)	0700/2750		
			COOK BROTHERS TRUCK PAR
			(PRDR)
		0700/1852	
MANOR DR			
(TWP)	0700/1790	0700/1790	
			KUNKLE LN
		0700/0270	(TWP)
			018 "DIA CIRC CONCR
		0700/0026	LEN=0040 INSTALLED UNKN
	170205 FT	170194 FT	1 0 00507 0 03 0576+80
			SPORTING HILL RD
			(BORO)
SPORTING HILL RD			
(SR1013 SEG 0010/0000)	0700/0000	0700/0000	LENGTH(AH 3155 BK 2185)
			018 "DIA CIRC CONCR
		0690/0830	LEN=0079 INSTALLED UNKN
			OTHER
		0690/0818	OVERPASS IS RR X-ING
			TRUDY CR
		0690/0800	(TWP)

DIR: B TOTAL LEN: 34.312 MI. DIST: 08-2 SR: 641
LEFT MUN: HAMPDEN T RIGHT MUN: HAMPDEN T

	168020 FT		168009 FT 1 0 00507 0 03 0554+88
		S	0690/0000 LENGTH(AH 2185 BK 3421)
			018 "DIA CIRC CONCR
			0680/2830 LEN=0051 INSTALLED UNKN
TRAILOR PARK ENT (PRDR)	0680/2227		
TRAILOR PARK ENT (PRDR)	0680/2051		
			SHEELY LN
SHEELY LN (TWP)	0680/1814		(SR2021 SEG 0070/1524)
			0680/1814
	164599 FT		164588 FT 1 0 00507 0 03 0520+67
			NC TRINDLE RD
			FETROW DR
			(TWP)
		S	0680/0000 LENGTH(AH 3421 BK 3497)
			015"H 00"W **UNKNOWN**
			0670/3489 LEN=0040 INSTALLED UNKN
			FETROW DR
			0670/3213 (TWP)
			015 "DIA CIRC METAL
			0670/3169 LEN=0040 INSTALLED UNKN
MECH NAVY DEPOT S GATE (GOVT)	0670/2020		
			0670/0890 (AAR 517954D)#TRKS 02
			HAMPDEN
			0670/0599 MECHANICSBURG B
			NORWAY ST
			0670/0581 (BORO)
	161102 FT		161091 FT 1 0 00507 0 03 0485+70
			FILBERT ST
			(BORO)
		S	0670/0000 LENGTH(AH 3497 BK 1462)
			STOUFFER AL
			0660/1234 (BORO)
			CHESTNUT ST
			0660/0894 (BORO)
			WALNUT ST
			(SR1011 SEG 0010/0828)
			0660/0488

DIR: B TOTAL LEN: 34.312 MI. DIST: 08-2 SR: 641
LEFT MUN: MECHANICSBURG B RIGHT MUN: MECHANICSBURG B

LEFT MUN			RIGHT MUN	
			0660/0152	015 "DIA CIRC CONCR LEN=0035 INSTALLED UNKN
RACE ST (BORO)	0660/0018			
			0660/0005	030"H 40"W CON BOX CUL LEN=0070 INSTALLED UNKN
	159640 FT		159629 FT	1 0 00507 0 03 0471+08
				RACE ST (BORO)
			S 0660/0000	LENGTH(AH 1462 BK 1081)
			0650/0583	015 "DIA CIRC CONCR LEN=0042 INSTALLED UNKN
			0650/0558	ARCH ST (BORO)
ARCH ST (BORO)	0650/0548			
			0650/0310	CHURCH AL (BORO)
			0650/0046	015 "DIA CIRC CONCR LEN=0035 INSTALLED UNKN
				MARKET ST (SR0114 SEG 0160/0000)
1 0 00507 0 03 0460+27	158559 FT		158548 FT INTER-BK	MAIN ST (SR0114 SEG 0160/0000)
MARKET ST (BORO)	0650/0000		S 0650/0000	LTH AH 001081 BK 000100
	158559 FT		158548 FT	
			7644/0000 INTER-AHD	LTH AH 000100 BK 002539 MAIN ST (SR0114 SEG 0150/0000)
YORK ST (SR0114 SEG 0150/0000)	0640/2539		0640/2539	YORK ST (SR2013 SEG 0060/1999)
			0640/2022	018 "DIA CIRC CONCR LEN=0040 INSTALLED UNKN
			0640/1974	WASHINGTON ST (BORO)
WASHINGTON ST (BORO)	0640/1907			
			0640/1627	023"H 14"W ELLIP CONC LEN=0033 INSTALLED UNKN
ALLEY (BORO)	0640/1579			
			0640/1278	BROAD ST (BORO)
ALLEY (BORO)	0640/1036			
			0640/0725	WEST ST (BORO)
PINE ST				

DIR: B TOTAL LEN: 34.312 MI. DIST: 08-2 SR: 641
LEFT MUN: MECHANICSBURG B RIGHT MUN: MECHANICSBURG B

(BORO)	0640/0370			030 "DIA CIRC CONCR
			0640/0046	LEN=0018 INSTALLED UNKN
				030 "DIA CIRC CONCR
			0640/0037	LEN=0032 INSTALLED UNKN
	156020 FT		156009 FT	1 0 00507 0 02 0419+19
			S 0640/0000	LENGTH(AH 2539 BK 2517)
NORTH POINT AV (BORO)				SIMPSON ST
CHURCH RD (T591)	0630/2475			(SR2014 SEG 0010/0000)
			0630/2475	
				MECHANICSBURG
			0630/2334	MONROE T
				TO 2014/0010 SH
			0630/2299	(CONN)
				LONGMEADOW ST
			0630/2220	(T571)
				SPORTING HILL RD
			0630/2180	(BORO)
				015"H 21"W ELLIP CONC
			0630/1787	LEN=0038 INSTALLED UNKN
				WERTZ AV
			0630/1158	(T576)
				018 "DIA CIRC CONCR
			0630/0725	LEN=0043 INSTALLED UNKN
MULBERRY DR (T586)	0630/0674			
			0630/0480	BMSEN 21/0641/0630/0457
				1 0 00507 0 02 0397+94
				TRINDLE SP.
			0630/0457	BMSBG 21/0641/0630/0457
				(APRA) JMF UNDERGROUND
				JMF UNDERGROUND INC
		POI	0630/0280	(PRDR)
	153503 FT		153492 FT	1 0 00507 0 02 0393+37
			NC MAIN ST	
				SINCLAIR RD
STATE RD (SR2012 SEG 0050/3250)	0630/0000			(T569)
			S 0630/0000	LENGTH(AH 2517 BK 3874)
				018 "DIA CIRC CONCR
			0620/3854	LEN=0039 INSTALLED UNKN
				018 "DIA CIRC CONCR
			0620/3665	LEN=0043 INSTALLED UNKN
				MONROE
			0620/3175	SILVER SPRING T
				018 "DIA CIRC CONCR
			0620/3154	LEN=0041 INSTALLED UNKN
PHEASANT ST (TWP)	0620/3040			

DIR: B TOTAL LEN: 34.312 MI. DIST: 08-2 SR: 641
LEFT MUN: SILVER SPRING T RIGHT MUN: SILVER SPRING T

				018 "DIA CIRC CONCR
			0620/2700	LEN=0041 INSTALLED UNKN
				LODGE RD
			0620/2171	(T603)
BARE RD (T580)	0620/2080			
				018 "DIA CIRC CONCR
			0620/1415	LEN=0040 INSTALLED UNKN
KONHAUS RD (T566)	0620/1043			
				014 "DIA CIRC CONCR
			0620/1008	LEN=0086 INSTALLED UNKN
				UNKNOWN
			0620/0838	(TWP)
			0620/0119	BMSEN 21/7076/9902/3261
	149629 FT		149618 FT	1 0 00507 0 02 0346+80
				PA TPK (I-76)
				BMSBG 21/7076/9902/3261
				MFC BEGIN = B
				SILVER SPRING
				MONROE T
			0620/0000	LENGTH(AH 3874 BK 2138)
				CLOUSER RD
			0610/1624	(T566)
				MONROE
			0610/1589	SILVER SPRING T
				018 "DIA CIRC CONCR
			0610/1075	LEN=0040 INSTALLED UNKN
				018 "DIA CIRC CONCR
			0610/1074	LEN=0042 INSTALLED UNKN
				018 "DIA CIRC CONCR
			0610/0894	LEN=0040 INSTALLED UNKN
				SILVER SPRING
			0610/0643	MONROE T
				030 "DIA CIRC CONCR
			0610/0560	LEN=0062 INSTALLED UNKN
LEE ANNE LN (TWP)	0610/0308			
				018 "DIA CIR PLASTIC
			0610/0066	LEN=0070 INSTALLED 2016
				FROM SR 0174/0570 SH
			0610/0065	(CONN)
	147491 FT		147480 FT	1 0 00507 0 01 0325+42
				BOILING SPRINGS RD
				(SR0174 SEG 0570/3253)
				MONROE
				SILVER SPRING T
			0610/0000	LENGTH(AH 2138 BK 1405)

DIR: B TOTAL LEN: 34.312 MI. DIST: 08-2 SR: 641
LEFT MUN: SILVER SPRING T RIGHT MUN: SILVER SPRING T

			0600/1320	TO SR 0174/0570 SH (CONN)
			0600/1180	HILL BL (T543)
			0600/1015	018 "DIA CIRC CONCR LEN=0060 INSTALLED UNKN
			0600/0877	SILVER SPRING MONROE T
	146086 FT		146075 FT	1 0 00305 0 00 0351+03
			0600/0000	036"H 60"W CONCR ARCH LEN=0039 INSTALLED UNKN LENGTH(AH 1405 BK 2721)
ARTCRAFT DR (TWP)	0590/2334			
			0590/1967	021"H 15"W ELLIP METAL LEN=0037 INSTALLED UNKN
			0590/1545	MONROE SILVER SPRING T
			0590/0955	018 "DIA CIRC METAL LEN=0050 INSTALLED UNKN
			0590/0305	018 "DIA CIRC CONCR LEN=0037 INSTALLED UNKN
	143365 FT		143354 FT	1 0 00305 0 00 0323+59
			0590/0000	LOCUST POINT RD (SR1007 SEG 0110/0000) LENGTH(AH 2721 BK 2290)
			0580/2113	SIMMONS RD (SR2007 SEG 0030/3156)
			0580/2026	014"H 23"W ELLIP CONC LEN=0040 INSTALLED UNKN
	141075 FT		141064 FT	1 0 00305 0 00 0300+69
			0580/0000	LENGTH(AH 2290 BK 2653)
			0570/2579	015 "DIA CIRC METAL LEN=0041 INSTALLED UNKN
			0570/1619	SILVER SPRING MONROE T
			0570/0560	HELEN AV (T517)
1 0 00305 0 00 0274+16	138422 FT		138411 FT	MARY AV

DIR: B TOTAL LEN: 34.312 MI. DIST: 08-2 SR: 641
LEFT MUN: MONROE T RIGHT MUN: MONROE T

TIMBER RD (T575)	0570/0000		(T518)
		5 0570/0000	LENGTH(AH 2653 BK 2424)
		0560/1675	015 "DIA CIRC METAL LEN=0041 INSTALLED UNKN
		0560/0942	015 "DIA CIRC METAL LEN=0040 INSTALLED UNKN
		0560/0298	048 "DIA CIRC METAL LEN=0049 INSTALLED UNKN
	135998 FT	135987 FT	1 0 00305 0 00 0249+92
			OLD STONEHOUSE RD (SR2002 SEG 0150/0000)
			MONROE
			SILVER SPRING T
		5 0560/0000	LENGTH(AH 2424 BK 2497)
		0550/0469	014"H 23"W ELLIP CONC LEN=0040 INSTALLED UNKN
			SILVER SPRING
		0550/0307	MONROE T
	133501 FT	133490 FT	1 0 00305 0 00 0224+10
		5 0550/0000	LENGTH(AH 2497 BK 1647)
			CARLISLE FISH/GAME RD
		0540/0284	(PRDR)
EAST WOOD DR (T703)	0540/0188		
	131854 FT	131843 FT	1 0 00305 0 00 0207+63
		5 0540/0000	LENGTH(AH 1647 BK 2726)
			MONROE
		0530/2484	SOUTH MIDDLETON T
HICKORY RD (T404)	0530/2321		
			BYERS/BOYER RD
		0530/1090	(T558)
		0530/0024	014"H 23"W ELLIP CONC LEN=0040 INSTALLED UNKN

DIR: B TOTAL LEN: 34.312 MI. DIST: 08-2 SR: 641
LEFT MUN: SOUTH MIDDLETON T RIGHT MUN: SOUTH MIDDLETON T

LEFT			RIGHT	
1 0 00305 0 00 0180+37 129128 FT			129117 FT	
HICKORYTOWN RD				
(T572)	0530/0000	==	5 0530/0000	LENGTH(AH 2726 BK 3660)
				HOLLENBAUGH RD
		==	0520/3586	(T500)
				SOUTH MIDDLETON
		----	0520/3074	MIDDLESEX T
APPIAN DR				
(TWP)	0520/1656	==		
				015"H 21"W ELLIP METAL
		----	0520/1537	LEN=0041 INSTALLED UNKN
				015"H 21"W ELLIP METAL
		----	0520/0957	LEN=0041 INSTALLED UNKN
1 0 00305 0 00 0143+77 125468 FT			125457 FT	MIDDLESEX RD
(TBK) MIDDLESEX RD				(T684)
(T590)	0520/0000	== ==	5 0520/0000	LENGTH(AH 3660 BK 3221)
				014"H 23"W ELLIP CONC
		----	0510/2835	LEN=0040 INSTALLED UNKN
				015"H 21"W ELLIP METAL
		----	0510/1112	LEN=0037 INSTALLED UNKN
				015"H 21"W ELLIP METAL
		----	0510/0323	LEN=0037 INSTALLED UNKN
1 0 00305 0 00 0111+56 122247 FT			122236 FT	
HORNERS RD				
(T576)	0510/0000	==	5 0510/0000	LENGTH(AH 3221 BK 3912)
				MIDDLESEX
		----	0500/3586	SOUTH MIDDLETON T
				014"H 23"W ELLIP CONC
		----	0500/2770	LEN=0048 INSTALLED UNKN
PARADISE DR				
(TWP)	0500/0794	==		
PROSPECT DR				
(TWP)	0500/0448	==		
				014 "DIA CAST IRON

DIR: B TOTAL LEN: 34.312 MI. DIST: 08-2 SR: 641
LEFT MUN: SOUTH MIDDLETON T RIGHT MUN: SOUTH MIDDLETON T

1 0 00305 0 00 0072+44 118335 FT
CONRAD RD
(T410) 0500/0000

117746 FT

117460 FT

RAMP T RD
(SR8027 SEG 0010/0000) 0471/1029

018 "DIA CIRC CONCR
LEN=0065 INSTALLED UNKN 0471/0880
018 "DIA CIRC CONCR
LEN=0039 INSTALLED UNKN 0471/0879

018 "DIA CIRC CONCR
LEN=0040 INSTALLED UNKN 0471/0741
I-81 N.B.
OP ID 21/0081/0484/0101 0471/0615

I-81 SB
OP ID 21/0081/0485/0246 0471/0520
030 "DIA CIRC CONCR
LEN=0048 INSTALLED UNKN 0471/0380

RAMP U RD
(SR8027 SEG 0500/0671) 0471/0263
036 "DIA CIRC CONCR
LEN=0048 INSTALLED UNKN 0471/0259

0500/0194 LEN=0004 INSTALLED UNKN
118324 FT
S 0500/0000 LENGTH(AH 3912 BK 0589)
SOUTH MIDDLETON
0490/0434 MIDDLESEX T
015 "DIA CIRC CONCR
0490/0174 LEN=0036 INSTALLED UNKN
ARMY HERITAGE DR
(T512)
0490/0139
117735 FT 1 0 00305 0 00 0066+55
S 0490/0000 LENGTH(AH 0589 BK 0286)
015 "DIA CIRC CONCR
0480/0090 LEN=0075 INSTALLED UNKN
117449 FT 1 0 00305 0 00 0063+47
MFC BEGIN = C
S 0480/0000 LENGTH(AH 0286 BK 1228)

RAMP T RD
(SR8027 SEG 0010/0000)
TO 8027/0010 SH
0470/1029 (CONN)
018 "DIA CIRC CONCR
0470/0900 LEN=0047 INSTALLED UNKN

TO 8027/0010 SH
0470/0806 (CONN)
018 "DIA CIRC CONCR
0470/0750 LEN=0046 INSTALLED UNKN

I-81 N.B.
0470/0600 OP ID 21/0081/0484/0101
MIDDLESEX
0470/0508 SOUTH MIDDLETON T
I-81 SB
0470/0500 OP ID 21/0081/0485/0246

030 "DIA CIRC CONCR
0470/0380 LEN=0044 INSTALLED UNKN
RAMP U RD
0470/0273 (SR8027 SEG 0500/0671)

DIR: B TOTAL LEN: 34.312 MI. DIST: 08-2 SR: 641
LEFT MUN: MIDDLESEX T RIGHT MUN: MIDDLESEX T

			036 "DIA CIRC CONCR
		0470/0245	LEN=0047 INSTALLED UNKN
MIDDLESEX			
SOUTH MIDDLETON T	0471/0229		
018 "DIA CIRC CONCR			
LEN=0045 INSTALLED UNKN	0471/0186		
TO 8027/0500 SH			
(CONN)	0471/0182		
			018 "DIA CIRC CONCR
		0470/0154	LEN=0035 INSTALLED UNKN
SOUTH MIDDLETON			SOUTH MIDDLETON
NORTH MIDDLETON T	0471/0059	0470/0068	NORTH MIDDLETON T
1 0 00305 0 00 0050+97	116221 FT	116221 FT	1 0 00305 0 00 0050+97
MFC BEGIN = C			MFC BEGIN = C
NORTH MIDDLETON			NORTH MIDDLETON
SOUTH MIDDLETON T			SOUTH MIDDLETON T
LENGTH(AH 1239 BK 3158)	0471/0000	0470/0000	LENGTH(AH 1228 BK 3158)
			018 "DIA CIRC CONCR
			LEN=0060 INSTALLED UNKN
			FAIRFIELD ST
		0460/2983	(T515)
			SOUTH MIDDLETON
		0460/2780	NORTH MIDDLETON T
			018 "DIA CIRC METAL
		0460/2506	LEN=0040 INSTALLED UNKN
			VALLEY ST
		0460/2433	(T414)
GREYSTONE RD			
(T711)	0460/1513		
			CARLTON AV
		0460/1102	(TWP)
			KENWOOD AV
		0460/0750	(T658)
GREYSTONE RD			
(T711)	0460/0503		
			OTTO AV
		0460/0400	(T656)
			024 "DIA CIRC CONCR
		0460/0350	LEN=0115 INSTALLED UNKN
			024 "DIA CIRC CONCR
		0460/0261	LEN=0062 INSTALLED UNKN
			018 "DIA CIRC METAL
		0460/0042	LEN=0051 INSTALLED UNKN
	113063 FT	113063 FT	1 0 00305 0 00 0019+73
		NC	TRINDLE RD
			LOWES PLAZA
			(PRDR)

DIR: B TOTAL LEN: 34.312 MI. DIST: 08-2 SR: 641
LEFT MUN: NORTH MIDDLETON T RIGHT MUN: NORTH MIDDLETON T

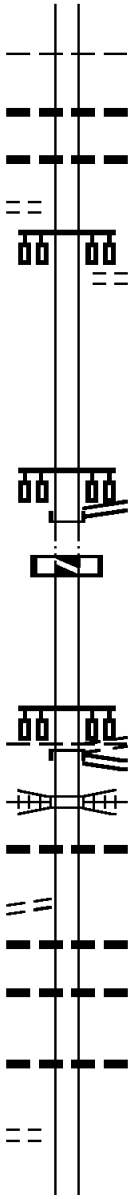

		NORTH MIDDLETON
		CARLISLE B
	S 0460/0000	LENGTH(AH 3158 BK 1943)
		012 "DIA CAST IRON
	0450/1674	LEN=0051 INSTALLED UNKN
		018 "DIA CIRC METAL
	0450/1590	LEN=0051 INSTALLED UNKN
SPRUCE ST (BORO) 0450/1512		
		CARLISLE PLAZA
		(PRDR)
	0450/1082	
111120 FT	111120 FT	1 0 00305 0 00 0000+00
		YORK ST
		(SR0074 SEG 0180/0952)
	NC HIGH ST	
	INTER-BK	HIGH ST
		(SR0074 SEG 0180/0952)
	S 0450/0000	LTH AH 001943 BK 000100
111120 FT	111120 FT	
	7444/0000	LTH AH 000100 BK 003434
	INTER-AHD	HIGH ST
		(SR0011 SEG 0420/0000)
		ORANGE ST
		(BORO)
		HIGH ST
		(SR0011 SEG 0420/0000)
	0440/3434	NORTH MIDDLETON T
		CONSOLIDATED RAIL CORPO
	0440/3349	OVERPASS IS RR X-ING
		018 "DIA CIRC CONCR
	0440/3260	LEN=0040 INSTALLED UNKN
ORANGE ST (BORO) 0440/3230		
		018 "DIA CIRC CONCR
	0440/3197	LEN=0035 INSTALLED UNKN
		030"H 60"W CON BOX CUL
	0440/2699	LEN=0040 INSTALLED UNKN
		015 "DIA CIRC CONCR
	0440/1879	LEN=0038 INSTALLED UNKN
MEETING HOUSE RD (T448) 0440/1240		

DIR: B TOTAL LEN: 34.312 MI. DIST: 08-2 SR: 641
LEFT MUN: NORTH MIDDLETON T RIGHT MUN: NORTH MIDDLETON T

				WESTMINSTER CT
		==	0440/0334	(BORO)
2 0 21091 0 00 0520+14	107686 FT		107686 FT	
MCCLURES GAP RD				
(SR4027 SEG 0010/0000)	0440/0000		S 0440/0000	LENGTH(AH 3434 BK 2620)
				KAREN DR
		==	0430/2105	(TWP)
				KAREN DR
		==	0430/1322	(TWP)
				015 "DIA CIRC METAL
			0430/1208	LEN=0039 INSTALLED UNKN
				013"H 17"W ELLIP METAL
			0430/0025	LEN=0035 INSTALLED UNKN
	105066 FT		105066 FT	2 0 21091 0 00 0493+98
			S 0430/0000	LENGTH(AH 2620 BK 2135)
			0420/0538	BMSEN 21/0641/0420/0529
				018"H 00"W MULT CONCR
			0420/0535	LEN=0037 INSTALLED UNKN
				2 0 21091 0 00 0472+63
				STORM CHANNEL
			0420/0529	BMSBG 21/0641/0420/0529
	102931 FT		102931 FT	2 0 21091 0 00 0472+63
			S 0420/0000	LENGTH(AH 2135 BK 2853)
				018 "DIA CIRC CONCR
			0410/2665	LEN=0037 INSTALLED UNKN
				013"H 22"W ELLIP CONC
			0410/1950	LEN=0033 INSTALLED UNKN
				018 "DIA CIRC CONCR
			0410/1510	LEN=0045 INSTALLED UNKN
				030"H 48"W CON BOX CUL
			0410/1293	LEN=0045 INSTALLED UNKN
				ALLEN RD
PROLOGIS PARK				(SR0465 SEG 0110/3266)
(TWP)	0410/1014	==	0410/1014	
				(APRA) COOPER SALES
				COOPER SALES DR
		POI	0410/0807	(PRDR)
				EVANDALE CT
		==	0410/0743	(TWP)
				DRANOEL DR
		==	0410/0484	(TWP)
MEADOWBROOK RD				

DIR: B TOTAL LEN: 34.312 MI. DIST: 08-2 SR: 641
LEFT MUN: NORTH MIDDLETON T RIGHT MUN: NORTH MIDDLETON T

(T706) 0410/0293
100078 FT

100078 FT 2 0 21091 0 00 0444+10
NORTH MIDDLETON
WEST PENNSBORO T
S 0410/0000 LENGTH(AH 2853 BK 2216)
013"H 17"W ELLIP METAL
0404/2148 LEN=0028 INSTALLED UNKN
0404/1674 BMSEN 21/0641/0404/1653
0 0 00000 0 00 0000+00
ALEX.SPR.CK
0404/1653 BMSBG 21/0641/0404/1653

097862 FT

097862 FT 2 0 21091 0 00 0422+12
S 0404/0000 LENGTH(AH 2216 BK 2216)
018 "DIA CIRC CONCR
0400/1680 LEN=0045 INSTALLED UNKN

018 "DIA CIRC CONCR
0400/0310 LEN=0016 INSTALLED 2002
095646 FT

095646 FT 2 0 21091 0 00 0399+92
S 0400/0000 LENGTH(AH 2216 BK 3052)

015 "DIA CIRC METAL
0390/2073 LEN=0032 INSTALLED UNKN

015 "DIA CIRC METAL
0390/0639 LEN=0037 INSTALLED UNKN

092594 FT

092594 FT 2 0 21091 0 00 0369+40
(APRA) BETTY P. NELSON
NC NEWVILLE RD
MCALLISTER CHURCH RD
(T482)
S 0390/0000 LENGTH(AH 3052 BK 3394)

015 "DIA CIRC METAL
0380/2539 LEN=0036 INSTALLED UNKN

012 "DIA CIRC CONCR
0380/1664 LEN=0034 INSTALLED UNKN

PARK RD
(T320) 0380/1620

DIR: B TOTAL LEN: 34.312 MI. DIST: 08-2 SR: 641
LEFT MUN: WEST PENNSBORO T RIGHT MUN: WEST PENNSBORO T

					012 "DIA CIRC METAL
				0380/1608	LEN=0056 INSTALLED UNKN
YOUNG DR					
(TWP)	0380/0804	==			
	089200 FT			089200 FT	2 0 21091 0 00 0335+46
				NC MAIN ST	
					BACK ST
BURGNERS MILL RD					(T458)
(T457)	0380/0000	==	==	5 0380/0000	LENGTH(AH 3394 BK 3008)
					015 "DIA CIRC CONCR
				0370/2999	LEN=0036 INSTALLED UNKN
PINE LN					
(TWP)	0370/2530	==			
					015 "DIA CIRC METAL
				0370/2520	LEN=0033 INSTALLED UNKN
					PINE LN
			==	0370/2489	(TWP)
					LOCUST LN
			==	0370/1914	(BORO)
					015 "DIA CIRC METAL
				0370/1593	LEN=0039 INSTALLED UNKN
					GREASON RD
			==	0370/1590	(T451)
					014 "DIA CAST IRON
				0370/0556	LEN=0034 INSTALLED UNKN
					018 "DIA CIRC CONCR
				0370/0037	LEN=0037 INSTALLED UNKN
2 0 21091 0 00 0305+38	086192 FT			086192 FT	
BEARS RD					
(T456)	0370/0000	==		5 0370/0000	LENGTH(AH 3008 BK 3067)
					015 "DIA CIRC CONCR
				0360/1688	LEN=0033 INSTALLED UNKN
					015 "DIA CIRC CONCR
				0360/1069	LEN=0033 INSTALLED UNKN
				0360/0039	BMSEN 21/0641/0360/0000
	083125 FT			083125 FT	2 0 21091 0 00 0274+71
					MT. ROCK SPR
					BMSBG 21/0641/0360/0000
				5 0360/0000	LENGTH(AH 3067 BK 1573)

DIR: B TOTAL LEN: 34.312 MI. DIST: 08-2 SR: 641
LEFT MUN: WEST PENNSBORO T RIGHT MUN: WEST PENNSBORO T

					012 "DIA CAST IRON
				0350/0724	LEN=0033 INSTALLED UNKN
2 0 21091 0 00 0258+95	081552 FT			081552 FT	
OLD MILL RD					
(T405)	0350/0000	==		S 0350/0000	LENGTH(AH 1573 BK 3774)
					014 "DIA CAST IRON
				0340/3522	LEN=0043 INSTALLED UNKN
					015 "DIA CIRC METAL
				0340/2977	LEN=0034 INSTALLED UNKN
					012 "DIA CAST IRON
				0340/2525	LEN=0034 INSTALLED UNKN
					012 "DIA CAST IRON
				0340/1843	LEN=0033 INSTALLED UNKN
					012 "DIA CIRC CONCR
				0340/0711	LEN=0034 INSTALLED UNKN
2 0 21091 0 00 0221+21	077778 FT			077778 FT	KERRSVILLE RD
GRAHAMS WOODS RD					(T326)
(T448)	0340/0000	==	==	S 0340/0000	LENGTH(AH 3774 BK 2038)
	075740 FT			075740 FT	2 0 21091 0 00 0200+83
					KERRS RD
					(T442)
			==	S 0330/0000	LENGTH(AH 2038 BK 2057)
					012 "DIA CIRC CONCR
				0320/1295	LEN=0034 INSTALLED UNKN
					036"H 82"W CON BOX CUL
				0320/0266	LEN=0041 INSTALLED UNKN
					WET WEATHER
					STRUCTURE LENGTH 8 FT
				0320/0251	BMSID 21/0641/0320/0251
					GOODYEAR RD
			==	0320/0034	(T440)
	073683 FT			073683 FT	2 0 21091 0 00 0180+26
BLOSERVILLE RD				NC	NEWVILLE RD
(SR4021 SEG 0010/0000)	0320/0000			S 0320/0000	LENGTH(AH 2057 BK 3028)
					014"H 23"W ELLIP CONC
				0310/2361	LEN=0036 INSTALLED UNKN

DIR: B TOTAL LEN: 34.312 MI. DIST: 08-2 SR: 641
LEFT MUN: WEST PENNSBORO T RIGHT MUN: WEST PENNSBORO T

		014"H 23"W ELLIP CONC
	0310/1323	LEN=0032 INSTALLED UNKN
		014"H 23"W ELLIP CONC
	0310/0033	LEN=0036 INSTALLED UNKN
070655 FT	070655 FT	2 0 21091 0 00 0149+47
	S 0310/0000	LENGTH(AH 3028 BK 3145)
		014"H 23"W CONCR ARCH
	0300/2617	LEN=0036 INSTALLED UNKN
		014"H 23"W CONCR ARCH
	0300/1572	LEN=0028 INSTALLED UNKN
067510 FT	067510 FT	2 0 21091 0 00 0118+38
		CROSSROAD SCHOOL RD
		(T438)
	S 0300/0000	LENGTH(AH 3145 BK 1700)
		014"H 23"W CONCR ARCH
	0290/1621	LEN=0056 INSTALLED UNKN
065810 FT	065810 FT	2 0 21091 0 00 0101+38
		GREEN HILL RD
		(T434)
	S 0290/0000	LENGTH(AH 1700 BK 2328)
		014"H 23"W CONCR ARCH
	0280/1115	LEN=0028 INSTALLED UNKN
063482 FT	063482 FT	2 0 21091 0 00 0078+10
		LEFEVER RD
		(T407)
	S 0280/0000	LENGTH(AH 2328 BK 3114)
		015 "DIA CIRC METAL
	0270/2644	LEN=0037 INSTALLED UNKN
		014"H 23"W ELLIP CONC
	0270/2364	LEN=0036 INSTALLED UNKN

DIR: B TOTAL LEN: 34.312 MI. DIST: 08-2 SR: 641
LEFT MUN: WEST PENNSBORO T RIGHT MUN: WEST PENNSBORO T

			018 "DIA CIRC CONCR
		0270/1723	LEN=0068 INSTALLED UNKN
			014"H 23"W CONCR ARCH
		0270/1714	LEN=0040 INSTALLED UNKN
			014"H 23"W CONCR ARCH
		0270/0546	LEN=0040 INSTALLED UNKN
			014"H 23"W CONCR ARCH
		0270/0008	LEN=0032 INSTALLED UNKN
2 0 21091 0 00 0046+96	060368 FT	060368 FT	
CREEK RD			
(T427)	0270/0000	0270/0000	LENGTH(AH 3114 BK 2079)
			048"H 48"W CON BOX CUL
		0260/1315	LEN=0026 INSTALLED UNKN
			014"H 23"W CONCR ARCH
		0260/0258	LEN=0028 INSTALLED UNKN
	058289 FT	058289 FT	2 0 21091 0 00 0026+17
		0260/0000	LENGTH(AH 2079 BK 2235)
			SCHOOL HOUSE RD
		0250/1951	(T408)
MILL RD			
(T502)	0250/1589		
			024 "DIA CIRC METAL
		0250/1367	LEN=0040 INSTALLED UNKN
			HEIGHTS RD
		0250/0820	(T404)
			WEST PENNSBORO
		0250/0078	NEWVILLE B
	056054 FT	056054 FT	2 0 21091 0 00 0003+82
		NC CARLISLE RD	
			(TBK SR 4010) MT ROCK R
			(T325)
			NEWVILLE
			WEST PENNSBORO T
		0250/0000	LENGTH(AH 2235 BK 1624)
			015 "DIA CIRC CONCR
		0240/1616	LEN=0054 INSTALLED UNKN
			WEST PENNSBORO
		0240/1456	NEWVILLE B
			018 "DIA CIRC CONCR
		0240/1382	LEN=0040 INSTALLED UNKN
			LAUGHLIN MILL RD
		0240/1320	(T406)
		0240/1264	BMSEN 21/0641/0240/1212

DIR: B TOTAL LEN: 34.312 MI. DIST: 08-2 SR: 641
LEFT MUN: NEWVILLE B RIGHT MUN: NEWVILLE B

			2 0 21003 0 01 0309+59
			SPRING CK.
		0240/1212	BMSBG 21/0641/0240/1212
			018 "DIA CIRC CONCR
		0240/1139	LEN=0030 INSTALLED UNKN
			015 "DIA CIRC CONCR
		0240/0950	LEN=0032 INSTALLED UNKN
COVE AV (BORO)	0240/0810		
			GLEBE AL
		0240/0744	(BORO)
			CORPORATION ST
		0240/0410	(BORO)
	054430 FT	054430 FT	2 0 21003 0 01 0297+50
			HIGH ST
			(SR0233 SEG 0360/0000)
			MFC BEGIN = C
		S 0240/0000	LENGTH(AH 1624 BK 0985)
			018 "DIA CIRC CONCR
		0230/0972	LEN=0058 INSTALLED UNKN
			018 "DIA CIRC OTHER
		0230/0620	LEN=0026 INSTALLED UNKN
			012 "DIA CIRC METAL
		0230/0610	LEN=0162 INSTALLED UNKN
			WEST ST
		0230/0584	(BORO)
			HELLER ST
		0230/0184	(BORO)
			JEAN AV
		0230/0167	(BORO)
	053445 FT	053445 FT	1 1 05750 0 00 0473+86
		S 0230/0000	LENGTH(AH 0985 BK 2396)
COVE AV (TWP)	0220/2180		
			036"H 00"W MULT CONCR
		0220/2157	LEN=0039 INSTALLED UNKN
			SPRINGFIELD AV
			(T333)
			NEWVILLE
		0220/2030	NORTH NEWTON T
			014 "DIA CAST IRON
		0220/1612	LEN=0031 INSTALLED UNKN
		0220/1178	BMSEN 21/0641/0220/1165
			1 1 05750 0 00 0461+64
			MILL RACE
		0220/1165	BMSBG 21/0641/0220/1165
			015 "DIA CAST IRON
		0220/0824	LEN=0034 INSTALLED UNKN
KOUGH RD			

DIR: B TOTAL LEN: 34.312 MI. DIST: 08-2 SR: 641
LEFT MUN: NORTH NEWTON T RIGHT MUN: NORTH NEWTON T

```
(T357)                    0220/0626
                                                    014 "DIA CAST IRON
                                          0220/0621 LEN=0035 INSTALLED UNKN

                                                    024 "DIA CIRC METAL
                                          0220/0014 LEN=0005 INSTALLED 1997
                          051049 FT       051049 FT 1 1 05750 0 00 0449+99
                                                NC MAIN ST
                                                    CEMETERY RD
                                                    (T358)
                                          S 0220/0000 LENGTH(AH 2396 BK 3622)

                                                    016 "DIA CAST IRON
                                          0210/2753 LEN=0037 INSTALLED UNKN

                                                    016 "DIA CAST IRON
                                          0210/2083 LEN=0100 INSTALLED UNKN
                                                    014 "DIA CAST IRON
                                          0210/1617 LEN=0034 INSTALLED UNKN

                                                    014 "DIA CAST IRON
                                          0210/0866 LEN=0034 INSTALLED UNKN
                                                    015 "DIA CAST IRON
                                          0210/0417 LEN=0034 INSTALLED UNKN
1 1 05750 0 00 0413+16 047427 FT          047427 FT FRY RD
STAMY RD                                            (T400)
(T400)                    0210/0000       S 0210/0000 LENGTH(AH 3622 BK 2440)
                                                    015 "DIA CIRC CONCR
                                          0200/2417 LEN=0050 INSTALLED UNKN

                                                    016 "DIA CAST IRON
                                          0200/1606 LEN=0031 INSTALLED UNKN
                                                    014 "DIA CAST IRON
                                          0200/1212 LEN=0031 INSTALLED UNKN
                                                    016 "DIA CAST IRON
                                          0200/0794 LEN=0031 INSTALLED UNKN
                                                    014 "DIA CAST IRON
                                          0200/0412 LEN=0032 INSTALLED UNKN
                          044987 FT       044987 FT 1 1 05750 0 00 0388+76
                                          S 0200/0000 LENGTH(AH 2440 BK 2128)

                                                    014 "DIA CAST IRON
                                          0190/1143 LEN=0033 INSTALLED UNKN

                                                    015 "DIA CAST IRON
                                          0190/0532 LEN=0034 INSTALLED UNKN
                          042859 FT       042859 FT 1 1 05750 0 00 0367+48
                                                    048"H 72"W CON BOX CUL
                                                    LEN=0032 INSTALLED UNKN
```

DIR: B TOTAL LEN: 34.312 MI. DIST: 08-2 SR: 641
LEFT MUN: NORTH NEWTON T RIGHT MUN: NORTH NEWTON T

			5 0190/0000 LENGTH(AH 2128 BK 3041)
		0180/2334	018 "DIA CAST IRON LEN=0037 INSTALLED UNKN
		0180/1950	014 "DIA CAST IRON LEN=0031 INSTALLED UNKN
WINDY HILL RD (SR4015 SEG 0040/0000)	0180/1450		
		0180/1408	018 "DIA CAST IRON LEN=0036 INSTALLED UNKN
		0180/1027	015 "DIA CAST IRON LEN=0034 INSTALLED UNKN
		0180/0630	015 "DIA CIRC CONCR LEN=0033 INSTALLED UNKN
	039818 FT	039818 FT	1 1 05750 0 00 0337+07 BULLSHEAD RD (SR4015 SEG 0030/2256)
			5 0180/0000 LENGTH(AH 3041 BK 2579)
BULLSHEAD RD (T398)	0170/2520		
		0170/2509	BMSEN 21/0641/0170/2444 1 1 05750 0 00 0336+19 BULLS HD CK
		0170/2429	BMSBG 21/0641/0170/2444 GR. SPRING CK STRUCTURE LENGTH 26 FT
		0170/1923	BMSID 21/0641/0170/1942
		0170/1145	018 "DIA CAST IRON LEN=0037 INSTALLED UNKN
		0170/0698	014 "DIA CAST IRON LEN=0031 INSTALLED UNKN
		0170/0099	014 "DIA CAST IRON LEN=0031 INSTALLED UNKN
1 1 05750 0 00 0312+04	037239 FT	037239 FT	
BRIDGEWATER RD (T393)	0170/0000		
			5 0170/0000 LENGTH(AH 2579 BK 3148)
		0160/3000	015 "DIA CAST IRON LEN=0032 INSTALLED UNKN
		0160/2000	014 "DIA CAST IRON LEN=0031 INSTALLED UNKN
		0160/1024	014 "DIA CAST IRON LEN=0033 INSTALLED UNKN
		0160/0509	016 "DIA CAST IRON LEN=0037 INSTALLED UNKN

DIR: B TOTAL LEN: 34.312 MI. DIST: 08-2 SR: 641
LEFT MUN: NORTH NEWTON T RIGHT MUN: NORTH NEWTON T

```
CABIN RD
(T378)                    0160/0478     ==
                                                   CABIN RD
                                          ==  0160/0464 (T394)
                          034091 FT           034091 FT 1 1 05750 0 00 0280+56
                                                   FISH HATCHERY RD
                                                   (T388)
                                                   RIDGE RD
                                                   (SR4004 SEG 0100/2361)
                                              S 0160/0000 LENGTH(AH 3148 BK 3007)
                                                   018 "DIA CIRC CONCR
                                              0150/2810 LEN=0055 INSTALLED UNKN
LONG RD
(T385)                    0150/2751     ==
                                                   018 "DIA CIRC CONCR
                                              0150/2733 LEN=0090 INSTALLED UNKN
                                                   015 "DIA CIRC CONCR
                                              0150/2356 LEN=0081 INSTALLED UNKN
                                                   015 "DIA CIRC CONCR
                                              0150/1940 LEN=0038 INSTALLED UNKN

                                                   015 "DIA CAST IRON
                                              0150/1313 LEN=0047 INSTALLED UNKN


                                                   015 "DIA CIRC CONCR
                                              0150/0127 LEN=0034 INSTALLED UNKN
                          031084 FT           031084 FT 1 1 07168 0 01 0250+53
                                              S 0150/0000 LENGTH(AH 3007 BK 2895)
                                                   015 "DIA CIRC CONCR
                                              0140/2791 LEN=0038 INSTALLED UNKN

                                                   015 "DIA CIRC CONCR
                                              0140/2186 LEN=0047 INSTALLED UNKN
                                                   015 "DIA CIRC CONCR
                                              0140/1616 LEN=0038 INSTALLED UNKN

                                                   018 "DIA CIR PLASTIC
                                              0140/0837 LEN=0012 INSTALLED 2001
                                                   015 "DIA CIR UNKNOWN
                                              0140/0410 LEN=0045 INSTALLED UNKN
1 1 07168 0 01 0221+36 028189 FT              028189 FT OAKVILLE RD
OAKVILLE RD                                        (SR3005 SEG 0180/1316)
(T386)                    0140/0000     ==  S 0140/0000 LENGTH(AH 2895 BK 3408)
                                                   024 "DIA CIRC CONCR
                                              0130/3296 LEN=0050 INSTALLED UNKN


                                                   015 "DIA CIRC CONCR
                                              0130/2253 LEN=0034 INSTALLED UNKN
```

DIR: B TOTAL LEN: 34.312 MI. DIST: 08-2 SR: 641
LEFT MUN: NORTH NEWTON T RIGHT MUN: NORTH NEWTON T

			018 "DIA CAST IRON
		0130/1817	LEN=0040 INSTALLED UNKN
			018 "DIA CIRC CONCR
		0130/0880	LEN=0051 INSTALLED UNKN
			015 "DIA CIRC CONCR
		0130/0190	LEN=0045 INSTALLED UNKN
024781 FT		024781 FT	1 1 07168 0 01 0180+10
			RUNNING PUMP RD
			(T328)
	==	S 0130/0000	LENGTH(AH 3408 BK 3349)
			015 "DIA CAST IRON
		0120/2920	LEN=0038 INSTALLED UNKN
			015 "DIA CIRC CONCR
		0120/2567	LEN=0038 INSTALLED UNKN
			024 "DIA CIRC CONCR
		0120/1908	LEN=0063 INSTALLED UNKN
MOUNTAIN RD (SR4007 SEG 0010/0000) 0120/1660			NC GREEN SPRING RD
			030 "DIA CIRC CONCR
		0120/1254	LEN=0042 INSTALLED UNKN
			018 "DIA CIRC CONCR
		0120/0935	LEN=0034 INSTALLED UNKN
			024 "DIA CIRC CONCR
		0120/0732	LEN=0045 INSTALLED UNKN
021432 FT		021432 FT	1 1 07168 0 01 0146+61
			NORTH NEWTON
			HOPEWELL T
		S 0120/0000	LENGTH(AH 3349 BK 1911)
			018"H 60"W CON BOX CUL
		0110/1901	LEN=0035 INSTALLED UNKN
			(APRA) CUMBERLAND CO. L
			CUMBERLAND CO. LANDFILL
	POI	0110/1616	(PRDR)
			018 "DIA CIRC CONCR
		0110/1364	LEN=0044 INSTALLED UNKN
		0110/1094	BMSEN 21/0641/0110/1079
			1 1 07168 0 00 0145+09
			TR. CONDGUIT
		0110/1079	BMSBG 21/0641/0110/1079
			030 "DIA CIRC CONCR
		0110/0048	LEN=0072 INSTALLED UNKN
019521 FT		019521 FT	1 1 07168 0 00 0127+50
			BOOZ RD

DIR: B TOTAL LEN: 34.312 MI. DIST: 08-2 SR: 641
LEFT MUN: HOPEWELL T RIGHT MUN: HOPEWELL T

			(SR4003 SEG 0160/1643)
		S	0110/0000 LENGTH(AH 1911 BK 2807)
			024 "DIA CIRC CONCR
			0100/2499 LEN=0067 INSTALLED UNKN
			018 "DIA CIRC CONCR
			0100/2327 LEN=0060 INSTALLED UNKN
			0100/1863 BMSEN 21/0641/0100/1561
			2 0 21045 0 00 0115+13
			CONODOGUINET CREEK
			0100/1561 BMSBG 21/0641/0100/1561
			018 "DIA CIRC CONCR
			0100/1217 LEN=0086 INSTALLED UNKN
QUIGLEY RD (T384)	0100/1123		
			0100/1005 BMSEN 21/0641/0100/0972
			2 0 21045 0 00 0109+10
			PEBBLES RUN
			0100/0972 BMSBG 21/0641/0100/0972
			018 "DIA CIRC CONCR
			0100/0254 LEN=0045 INSTALLED UNKN
CREEKSIDE DR (PRDR)	0100/0124 016714 FT		
			016714 FT 2 0 21045 0 00 0099+39
		S	0100/0000 LENGTH(AH 2807 BK 1974)
			018 "DIA CIRC CONCR
			0090/0094 LEN=0040 INSTALLED 2000
	014740 FT		014740 FT 2 0 21045 0 00 0079+54
		S	0090/0000 LENGTH(AH 1974 BK 1714)
HASSINGER RD (T376)	0080/1450		
			018 "DIA CIR PLASTIC
			0080/0392 LEN=0040 INSTALLED 1998
			024 "DIA CIRC CONCR
			0080/0021 LEN=0008 INSTALLED 2001
	013026 FT		013026 FT 2 0 21045 0 00 0062+40
			COVERED BRIDGE RD
			(T387)
		S	0080/0000 LENGTH(AH 1714 BK 2490)
PEEBLES RD (T374)	0070/2324		
			018 "DIA CIRC CONCR
			0070/2085 LEN=0040 INSTALLED 2000

DIR: B TOTAL LEN: 34.312 MI. DIST: 08-2 SR: 641
LEFT MUN: HOPEWELL T RIGHT MUN: HOPEWELL T

			018 "DIA CIR PLASTIC
		0070/1788	LEN=0040 INSTALLED 1998
			018 "DIA CIR PLASTIC
		0070/1184	LEN=0040 INSTALLED 1998
			018 "DIA CIR PLASTIC
		0070/0584	LEN=0040 INSTALLED 1998
	010536 FT	010536 FT	2 0 21045 0 00 0037+50
			LOVERS LN
			(SR4033 SEG 0020/2152)
		S 0070/0000	LENGTH(AH 2490 BK 1881)
			018 "DIA CIRC CONCR
		0060/1654	LEN=0032 INSTALLED 2000
			024 "DIA CIRC CONCR
		0060/1088	LEN=0040 INSTALLED 2000
	008655 FT	008655 FT	2 0 21045 0 00 0021+01
			NC NEWVILLE RD
		S 0060/0000	LENGTH(AH 1881 BK 1174)
			042 "DIA CIRC METAL
		0050/0728	LEN=0041 INSTALLED UNKN
WADEL AV (BORO)	0050/0590		
			012"H 17"W ELLIP METAL
		0050/0292	LEN=0042 INSTALLED UNKN
			HOPEWELL
		0050/0141	NEWBURG B
EXCHANGE ST (BORO)	0050/0136		
			024 "DIA CIRC METAL
		0050/0134	LEN=0071 INSTALLED UNKN
	007481 FT	007481 FT	2 0 21045 0 00 0006+72
			CHERRY AL
			(BORO)
		S 0050/0000	LENGTH(AH 1174 BK 0282)
			018 "DIA CIRC METAL
		0040/0020	LEN=0092 INSTALLED UNKN
	007199 FT	007199 FT	2 0 21045 0 00 0003+90
			HIGH ST
HIGH ST (SR4005 SEG 0010/0000)	0040/0000		(BORO)
		S 0040/0000	LENGTH(AH 0282 BK 0390)
			018 "DIA CIRC METAL
		0030/0373	LEN=0092 INSTALLED UNKN
	006809 FT	006809 FT	2 0 21045 0 00 0000+00
			NC MAIN ST
			WATER ST
WATER ST (BORO)	0030/0000		(SR0696 SEG 0170/1338)
		S 0030/0000	LENGTH(AH 0390 BK 3691)

DIR: B TOTAL LEN: 34.312 MI. DIST: 08-2 SR: 641
LEFT MUN: NEWBURG B RIGHT MUN: NEWBURG B

MOUNTAIN ST
(SR0696 SEG 0180/0000) 0020/3452

		018 "DIA CIRC CONCR
	0020/3491	LEN=0059 INSTALLED UNKN
		ASH LN
	0020/3452	(TWP)
RBR		
	0020/3258	BMSEN 21/0641/0020/3227
		1 0 00264 4 01 0360+02
		P3
RBR		NEWBURG RUN
	0020/3227	BMSBG 21/0641/0020/3227
		MINICK DR
	0020/2817	(T341)
		018 "DIA CIRC CONCR
	0020/2207	LEN=0042 INSTALLED UNKN
		MINICK DR
	0020/1956	(T341)
		018 "DIA CIRC CONCR
	0020/1785	LEN=0045 INSTALLED UNKN
		018 "DIA CIRC CONCR
	0020/0896	LEN=0031 INSTALLED UNKN
		012 "DIA CIRC CONCR
	0020/0439	LEN=0042 INSTALLED UNKN
003118 FT	003118 FT	1 0 00264 4 01 0392+40
		SHADY RD
		(T340)
		NEWBURG
		HOPEWELL T
	S 0020/0000	LENGTH(AH 3691 BK 3118)
		042 "DIA CIRC CONCR
	0010/3062	LEN=0040 INSTALLED 1998
		036 "DIA CIRC CONCR
	0010/1472	LEN=0048 INSTALLED 2000
000000 FT	000000 FT	1 0 00264 4 01 0423+61
		NC NEWBURG RD
	* REF-BK	NEWBURG RD
		(SR0641 SEG 0400/1602)
		MFC BEGIN = D
		BK-FRANKLIN (28)
	S 0010/0000	LENGTH(AH 3118 BK 0000)

DIR: E TOTAL LEN: 7.371 MI. DIST: 08-2 SR: 581
LEFT MUN: LEMOYNE B RIGHT MUN: LEMOYNE B

VFW OF US MEM HW INTER-AHD
(SR0083 SEG 0411/2576)
VFW OF US MEM HW
(SR0083 SEG 0411/2576) 0141/3026
024 "DIA CIRC CONCR
LEN=0140 INSTALLED UNKN 0141/2751
RAMP D RD 038917 FT
(SR8113 SEG 0760/1258) 0141/2529

BMSEN 21/0581/0140/1956 0141/2021
0 0 00000 0 00 0000+00
NC VFW OF US MEM HW
RAMP D (NB)
BMSBG 21/0581/0140/1956 0141/1946

SIGN: 4 CHORD TRUSS
BMSID 21/0581/0140/1323 0141/1451

SIGN: 4 CHORD TRUSS
BMSID 21/0581/0140/1395 0141/1395

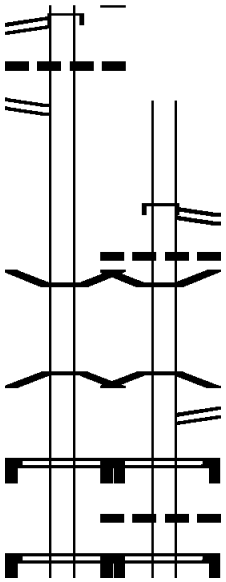

040830 FT
INTER-AHD VFW OF US MEM HW
(SR0083 SEG 0410/1371)
VFW OF US MEM HW
0140/2286 (SR0083 SEG 0410/1371)
024 "DIA CIR PLASTIC
0140/2096 LEN=0140 INSTALLED UNKN
0140/2031 BMSEN 21/0581/0140/1956
0 0 00000 0 00 0000+00
NC VFW OF US MEM HW
RAMP D (NB)
0140/1956 BMSBG 21/0581/0140/1956
RAMP A RD
0140/1665 (SR8113 SEG 0250/0000)
SIGN: 4 CHORD TRUSS
0140/1451 BMSID 21/0581/0140/1323
018 "DIA CIRC CONCR
0140/1425 LEN=0050 INSTALLED UNKN
SIGN: 4 CHORD TRUSS
0140/1395 BMSID 21/0581/0140/1395

DIR: E TOTAL LEN: 7.371 MI. DIST: 08-2 SR: 581
LEFT MUN: LEMOYNE B RIGHT MUN: LEMOYNE B

```
018 "DIA CIRC CONCR
LEN=0055 INSTALLED UNKN 0141/1261
BMSEN 21/0581/0140/1001 0141/1136
1 0 00767 0 00 0140+14
TENTH STREET
BMSBG 21/0581/0140/1001 0141/1013

018 "DIA CIRC CONCR
LEN=0055 INSTALLED UNKN 0141/0073
1 0 00767 0 00 0140+14 035891 FT
LENGTH(AH 3026 BK 3503) 0141/0000 S
LEMOYNE
LOWER ALLEN T 0131/3399

018 "DIA CIRC CONCR
LEN=0050 INSTALLED UNKN 0131/2990
018 "DIA CIRC CONCR
LEN=0050 INSTALLED UNKN 0131/2405

 SIGN: CANTILEVER
BMSID 21/0581/0131/1545 0131/1515
BMSEN 21/0581/0130/0000 0131/1315

1 0 00767 0 00 0105+01 032388 FT
S.18TH ST
BMSBG 21/0581/0130/0000
LOWER ALLEN
CAMP HILL B
LENGTH(AH 3503 BK 2845) 0131/0000 S

054 "DIA CIRC CONCR
LEN=0050 INSTALLED UNKN 0121/1991
ATR 813 0121/1574M

018 "DIA CIRC CONCR
```

```
0140/1136 BMSEN 21/0581/0140/1001
          1 0 00767 0 00 0139+56
          TENTH STREET
0140/1013 BMSBG 21/0581/0140/1001

           SIGN: CANTILEVER
0140/0132 BMSID 21/0581/0140/0242
          018 "DIA CIRC CONCR
0140/0123 LEN=0040 INSTALLED UNKN

035793 FT 1 0 00767 0 00 0139+56
S 0140/0000 LENGTH(AH 2286 BK 3552)
          LEMOYNE
0130/3528 LOWER ALLEN T
          018 "DIA CIRC CONCR
0130/3412 LEN=0070 INSTALLED UNKN
          018 "DIA CIRC CONCR
0130/3050 LEN=0060 INSTALLED UNKN

0130/1315 BMSEN 21/0581/0130/0000

032241 FT 1 0 00767 0 00 0105+01
          S.18TH ST
          BMSBG 21/0581/0130/0000
          LOWER ALLEN
          CAMP HILL B
S 0130/0000 LENGTH(AH 3552 BK 2739)
          015 "DIA CIRC CONCR
0120/2555 LEN=0050 INSTALLED UNKN
          054 "DIA CIRC CONCR
0120/1991 LEN=0150 INSTALLED UNKN
          015 "DIA CIRC CONCR
0120/1975 LEN=0060 INSTALLED UNKN

M 0120/1470 ATR 813
          018 "DIA CIRC CONCR
0120/1273 LEN=0038 INSTALLED UNKN
```

DIR: E TOTAL LEN: 7.371 MI. DIST: 08-2 SR: 581
LEFT MUN: CAMP HILL B RIGHT MUN: CAMP HILL B

LEFT		RIGHT
LEN=0045 INSTALLED UNKN 0121/1263		
		SIGN: 4 CHORD TRUSS
	0120/1094	BMSID 21/0581/0120/1087
DMS SIGN STRUCTURE		DMS SIGN STRUCTURE
BMSID 21/0581/0121/0287 0121/0287	0120/0273	BMSID 21/0581/0121/0287
1 0 00767 0 00 0076+70 029543 FT	029502 FT	1 0 00767 0 00 0077+13
TRIB CEDAR R		TRIB CEDAR R
STRUCTURE LENGTH 12 FT		STRUCTURE LENGTH 12 FT
BMSID 21/0581/0120/0000		BMSID 21/0581/0120/0000
LENGTH(AH 2845 BK 2534) 0121/0000	0120/0000	LENGTH(AH 2739 BK 2576)
		018 "DIA CIRC CONCR
	0110/2284	LEN=0050 INSTALLED UNKN
018 "DIA CIRC CONCR		
LEN=0040 INSTALLED UNKN 0111/2258		
		018 "DIA CIRC CONCR
	0110/1870	LEN=0050 INSTALLED UNKN
018 "DIA CIRC CONCR		
LEN=0040 INSTALLED UNKN 0111/1852		
SIGN: 4 CHORD TRUSS		SIGN: 4 CHORD TRUSS
BMSID 21/0581/0110/1500 0111/1601	0110/1602	BMSID 21/0581/0111/1581
SIGN: 4 CHORD TRUSS		SIGN: 4 CHORD TRUSS
BMSID 21/0581/0111/1581 0111/1510	0110/1596	BMSID 21/0581/0110/1500
RAMP A RD		
(SR8004 SEG 0510/0000) 0111/1176		
		SR 9106 SH
	0110/1095	(SR9406 SEG 0010/2342)
019"H 30"W ELLIP CONC		
LEN=0050 INSTALLED UNKN 0111/0670		
		019"H 30"W ELLIP CONC
	0110/0667	LEN=0085 INSTALLED UNKN
030 "DIA CIRC CONCR		
LEN=0053 INSTALLED UNKN 0111/0485		
018 "DIA CIRC CONCR		018 "DIA CIRC CONCR
LEN=0080 INSTALLED UNKN 0111/0350	0110/0350	LEN=0150 INSTALLED UNKN
		018 "DIA CIRC CONCR
	0110/0265	LEN=0003 INSTALLED UNKN
024 "DIA CIRC CONCR		
LEN=0050 INSTALLED UNKN 0111/0125		
		018 "DIA CIRC CONCR
	0110/0080	LEN=0003 INSTALLED UNKN
1 0 00767 0 00 0051+67 027009 FT	026926 FT	1 0 00767 0 00 0051+67
US RTE 11 NB		US RTE 11 NB
OP ID 21/0011/0770/0000		OP ID 21/0011/0770/0000
CAMP HILL		CAMP HILL
EAST PENNSBORO T		EAST PENNSBORO T
LENGTH(AH 2534 BK 2060) 0111/0000	0110/0000	LENGTH(AH 2576 BK 1932)
024 "DIA CIRC CONCR		
LEN=0140 INSTALLED UNKN 0101/1731		
		018 "DIA CIRC CONCR

DIR: E TOTAL LEN: 7.371 MI. DIST: 08-2 SR: 581

LEFT MUN: EAST PENNSBORO T

RIGHT MUN: EAST PENNSBORO T

018 "DIA CIRC CONCR
LEN=0075 INSTALLED UNKN 0101/1639

RAMP H RD
(SR8004 SEG 0250/1026) 0101/1122

018 "DIA CIRC CONCR
LEN=0060 INSTALLED UNKN 0101/0650

1 0 00767 0 00 0031+10 024949 FT
EAST PENNSBORO
HAMPDEN T
LENGTH(AH 2060 BK 3109) 0101/0000

SIGN: 3 CHORD TRUSS
BMSID 21/0581/0091/2620 0091/2659

060 "DIA CIRC CONCR
LEN=0044 INSTALLED UNKN 0091/1864

018 "DIA CIRC CONCR
LEN=0060 INSTALLED UNKN 0091/1064

SIGN: CANTILEVER
BMSID 21/0581/0091/0630 0091/0547
024 "DIA CIRC CONCR
LEN=0060 INSTALLED UNKN 0091/0490

0100/1725 LEN=0043 INSTALLED UNKN
024 "DIA CIRC CONCR
0100/1717 LEN=0051 INSTALLED UNKN
024 "DIA CIRC CONCR
0100/1661 LEN=0049 INSTALLED UNKN
024 "DIA CIRC CONCR
0100/1650 LEN=0085 INSTALLED UNKN

018 "DIA CIRC CONCR
0100/1587 LEN=0100 INSTALLED UNKN
024 "DIA CIRC CONCR
0100/1468 LEN=0070 INSTALLED UNKN
018 "DIA CIRC CONCR
0100/1261 LEN=0080 INSTALLED UNKN
018 "DIA CIRC CONCR
0100/1256 LEN=0120 INSTALLED UNKN

018 "DIA CIRC CONCR
0100/0982 LEN=0059 INSTALLED UNKN
SR 9106 SH
0100/0701 (SR9406 SEG 0010/0000)

036 "DIA CIRC CONCR
0100/0057 LEN=0044 INSTALLED UNKN
024994 FT 1 0 00767 0 00 0033+29
EAST PENNSBORO
HAMPDEN T
0100/0000 LENGTH(AH 1932 BK 3426)

SIGN: 3 CHORD TRUSS
0090/2721 BMSID 21/0581/0091/2620

060 "DIA CIRC CONCR
0090/1980 LEN=0044 INSTALLED UNKN

018 "DIA CIRC CONCR
0090/1138 LEN=0065 INSTALLED UNKN

024 "DIA CIRC CONCR
0090/0590 LEN=0080 INSTALLED UNKN

DIR: E TOTAL LEN: 7.371 MI. DIST: 08-2 SR: 581
LEFT MUN: HAMPDEN T RIGHT MUN: HAMPDEN T

		RAMP A RD
	0090/0471	(SR8008 SEG 0750/1017)
BMSEN 21/0581/0090/0000 0091/0135	0090/0135	BMSEN 21/0581/0090/0000
1 0 00774 0 00 0094+75 021840 FT	021568 FT	1 0 00774 0 00 0094+75
TRINDLE RD. (EB)		TRINDLE RD. (EB)
BMSBG 21/0581/0090/0000		BMSBG 21/0581/0090/0000
LENGTH(AH 3109 BK 2318) 0091/0000 S	S 0090/0000	LENGTH(AH 3426 BK 2255)
RAMP B RD		
(SR8008 SEG 0250/0000) 0081/2027		
		SIGN: CANTILEVER
	0080/1936	BMSID 21/0581/0080/1937
036 "DIA CIRC CONCR		
LEN=0070 INSTALLED UNKN 0081/1650		
		036 "DIA CIRC CONCR
	0080/1596	LEN=0060 INSTALLED UNKN
024 "DIA CIRC CONCR		
LEN=0060 INSTALLED UNKN 0081/0871		
BMSEN 21/0581/0080/0807 0081/0857	0080/0881	BMSEN 21/0581/0080/0807
1 0 00774 0 00 0069+56		1 0 00774 0 00 0072+71
ST.JHNS CHRC		ST.JHNS CHRC
BMSBG 21/0581/0080/0807 0081/0783	0080/0807	BMSBG 21/0581/0080/0807
		024 "DIA CIRC CONCR
	0080/0784	LEN=0060 INSTALLED UNKN
1 0 00774 0 00 0069+56 019522 FT	019313 FT	1 0 00774 0 00 0072+71
LENGTH(AH 2318 BK 3648) 0081/0000 S	S 0080/0000	LENGTH(AH 2255 BK 3653)
024 "DIA CIRC CONCR		
LEN=0044 INSTALLED UNKN 0071/2310		
		024 "DIA CIRC CONCR
	0070/2255	LEN=0055 INSTALLED UNKN
SIGN: 4 CHORD TRUSS		SIGN: 4 CHORD TRUSS
BMSID 21/0581/0070/2126 0071/2144	0070/2126	BMSID 21/0581/0070/2126
024 "DIA CIRC CONCR		
LEN=0044 INSTALLED UNKN 0071/2076		
		018 "DIA CIRC CONCR
	0070/2080	LEN=0046 INSTALLED UNKN
048"H 84"W CON BOX CUL		
LEN=0060 INSTALLED UNKN 0071/1800		
BMSEN 21/0581/0070/1809 0071/1767	0070/1825	BMSEN 21/0581/0070/1809
		048"H 84"W CON BOX CUL
	0070/1810	LEN=0060 INSTALLED UNKN
1 0 00774 0 00 0053+21		1 0 00774 0 00 0053+21
WET WEATHER		WET WEATHER
BMSBG 21/0581/0070/1809 0071/1751	0070/1809	BMSBG 21/0581/0070/1809
018 "DIA CIRC CONCR		
LEN=0040 INSTALLED UNKN 0071/1384		

DIR: E TOTAL LEN: 7.371 MI. DIST: 08-2 SR: 581
LEFT MUN: HAMPDEN T RIGHT MUN: HAMPDEN T

		DMS SIGN STRUCTURE
	0070/0803	BMSID 21/0581/0070/0800
024 "DIA CIRC CONCR		
LEN=0044 INSTALLED UNKN 0071/0792		
		024 "DIA CIRC CONCR
	0070/0764	LEN=0040 INSTALLED UNKN
		036 "DIA CIRC CONCR
	0070/0205	LEN=0050 INSTALLED UNKN
BMSEN 21/0581/0070/0000 0071/0063	0070/0063	BMSEN 21/0581/0070/0000
	015660 FT	1 0 00774 0 00 0035+35
		CARLISLE PK
1 0 00774 0 00 0035+35 015874 FT		(SR0011 SEG 0700/2578)
SPORTING HLL		SPORTING HLL
BMSBG 21/0581/0070/0000		BMSBG 21/0581/0070/0000
LENGTH(AH 3648 BK 1851) 0071/0000 S	S 0070/0000	LENGTH(AH 3653 BK 1997)
018 "DIA CIRC CONCR		
LEN=0100 INSTALLED UNKN 0061/1670		
018 "DIA CIRC CONCR		
LEN=0030 INSTALLED UNKN 0061/0850		
		018 "DIA CIRC CONCR
	0060/0468	LEN=0120 INSTALLED UNKN
BMSEN 21/0581/0060/0237 0061/0398	0060/0400	BMSEN 21/0581/0060/0237
1 0 01067 0 00 0028+50		1 0 01067 0 00 0026+47
CARLISLE PK		CARLISLE PK
BMSBG 21/0581/0060/0237 0061/0235	0060/0237	BMSBG 21/0581/0060/0237
018 "DIA CIRC CONCR		
LEN=0075 INSTALLED UNKN 0061/0098		
1 0 01067 0 00 0028+50 014023 FT	013663 FT	1 0 01067 0 00 0028+50
LENGTH(AH 1851 BK 2640) 0061/0000 S	S 0060/0000	LENGTH(AH 1997 BK 2640)
018 "DIA CIRC METAL		
LEN=0100 INSTALLED UNKN 0051/2376		
018 "DIA CIRC METAL		
LEN=0100 INSTALLED UNKN 0051/2058		
BMSEN 21/0581/0050/1728 0051/1938	0050/2062	BMSEN 21/0581/0050/1728
1 0 01067 0 00 0037+62		1 0 01067 0 00 0037+62
RAMP A RD. (EB)		RAMP A RD. (EB)
BMSBG 21/0581/0050/1728 0051/1604	0050/1728	BMSBG 21/0581/0050/1728
018 "DIA CIRC CONCR		
LEN=0160 INSTALLED UNKN 0051/1590		
		060 "DIA CIRC CONCR
	0050/1530	LEN=0200 INSTALLED UNKN
		018 "DIA CIRC CONCR
	0050/1276	LEN=0110 INSTALLED UNKN
060 "DIA CIRC CONCR		
LEN=0200 INSTALLED UNKN 0051/1085		
RAMP C RD		
(SR8048 SEG 0500/0000) 0051/0838		
		018 "DIA CIRC CONCR

DIR: E TOTAL LEN: 7.371 MI. DIST: 08-2 SR: 581
LEFT MUN: HAMPDEN T RIGHT MUN: HAMPDEN T

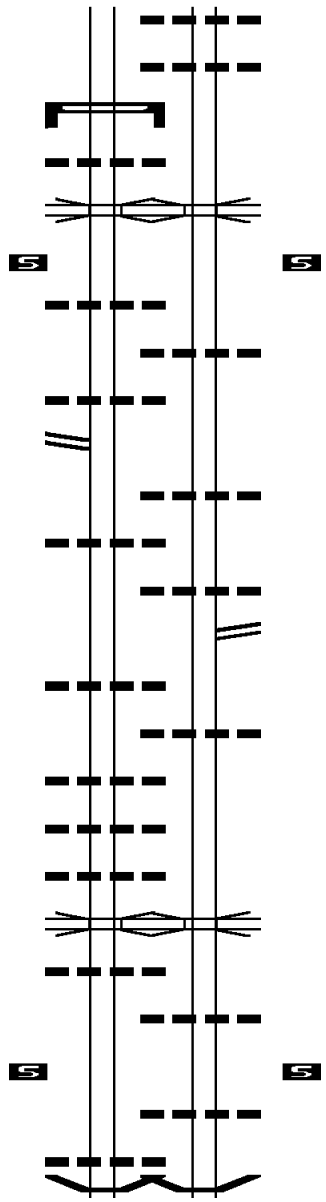

	0050/0828 LEN=0065 INSTALLED UNKN
	018 "DIA CIRC CONCR
	0050/0379 LEN=0080 INSTALLED UNKN
SIGN: 4 CHORD TRUSS	
BMSID 21/0581/0051/0399 0051/0355	
024 "DIA CIRC CONCR	
LEN=0085 INSTALLED UNKN 0051/0315	
RAMP A	RAMP A
OP ID 21/8048/0010/1425 0051/0041	0050/0060 OP ID 21/8048/0010/1425
1 0 01067 0 00 0054+90 011383 FT	011023 FT 1 0 01067 0 00 0054+90
LENGTH(AH 2640 BK 2640) 0051/0000	0050/0000 LENGTH(AH 2640 BK 2640)
018 "DIA CIRC CONCR	
LEN=0060 INSTALLED UNKN 0041/2496	
	024 "DIA CIRC CONCR
	0040/2120 LEN=0060 INSTALLED UNKN
024 "DIA CIRC CONCR	
LEN=0050 INSTALLED UNKN 0041/2042	
RAMP B RD	
(SR8048 SEG 0250/3629) 0041/1844	
	018 "DIA CIRC CONCR
	0040/1668 LEN=0050 INSTALLED UNKN
018 "DIA CIRC CONCR	
LEN=0070 INSTALLED UNKN 0041/1594	
	018 "DIA CIRC CONCR
	0040/1377 LEN=0180 INSTALLED UNKN
	RAMP A RD
	0040/1373 (SR8048 SEG 0010/0000)
018 "DIA CIRC CONCR	
LEN=0060 INSTALLED UNKN 0041/1145	
	024 "DIA CIRC CONCR
	0040/0765 LEN=0070 INSTALLED UNKN
024 "DIA CIRC CONCR	
LEN=0060 INSTALLED UNKN 0041/0696	
018 "DIA CIRC CONCR	
LEN=0060 INSTALLED UNKN 0041/0305	
018 "DIA CIRC CONCR	
LEN=0170 INSTALLED UNKN 0041/0223	
SKYPORT ROAD	SKYPORT ROAD
OP ID 21/1008/0010/0000 0041/0184	0040/0242 OP ID 21/1008/0010/0000
036 "DIA CIRC CONCR	
LEN=0110 INSTALLED UNKN 0041/0138	
	036 "DIA CIRC CONCR
	0040/0180 LEN=0080 INSTALLED UNKN
1 0 01067 0 00 0081+30 008743 FT	008383 FT 1 0 01067 0 00 0081+30
LENGTH(AH 2640 BK 2640) 0041/0000	0040/0000 LENGTH(AH 2640 BK 2640)
	018 "DIA CIRC CONCR
	0030/2504 LEN=0100 INSTALLED UNKN
018 "DIA CIRC CONCR	
LEN=0080 INSTALLED UNKN 0031/2490	
BMSEN 21/0581/0031/1769 0031/2443	0030/2434 BMSEN 21/0581/0030/1760

DIR: E TOTAL LEN: 7.371 MI. DIST: 08-2 SR: 581
LEFT MUN: HAMPDEN T RIGHT MUN: HAMPDEN T

```
0 0 00000 0 00 0000+00
CONODOGUINET
BMSBG 21/0581/0031/1769 0031/1769
018 "DIA CIRC CONCR
LEN=0060 INSTALLED UNKN 0031/1694
018 "DIA CIRC CONCR
LEN=0180 INSTALLED UNKN 0031/1594

018 "DIA CIRC CONCR
LEN=0060 INSTALLED UNKN 0031/1289

018 "DIA CIRC CONCR
LEN=0060 INSTALLED UNKN 0031/0883

018 "DIA CIRC CONCR
LEN=0085 INSTALLED UNKN 0031/0481
RAMP D RD
(SR8046 SEG 0500/0000)  0031/0367

018 "DIA CIRC CONCR
LEN=0060 INSTALLED UNKN 0031/0040
1 0 01067 0 00 0107+70 006103 FT
LENGTH(AH 2640 BK 2640) 0031/0000 S
     CREEKVIEW RD
OP ID 21/1002/0026/0000 0021/2083

024 "DIA CIRC CONCR
LEN=0060 INSTALLED UNKN 0021/1977

018 "DIA CIRC CONCR
LEN=0060 INSTALLED UNKN 0021/1579
RAMP E RD
(SR8046 SEG 0250/0783)  0021/1278

018 "DIA CIRC CONCR
LEN=0080 INSTALLED UNKN 0021/1119
```

```
1 0 01067 0 00 0090+10
CONODOGUINET
0030/1760 BMSBG 21/0581/0030/1760

018 "DIA CIRC CONCR
0030/1551 LEN=0130 INSTALLED UNKN
018 "DIA CIRC CONCR
0030/1353 LEN=0075 INSTALLED UNKN

018 "DIA CIRC CONCR
0030/0950 LEN=0075 INSTALLED UNKN

RAMP G RD
0030/0596 (SR8046 SEG 0750/1060)
018 "DIA CIRC CONCR
0030/0558 LEN=0060 INSTALLED UNKN

018 "DIA CIRC CONCR
0030/0109 LEN=0060 INSTALLED UNKN

005743 FT 1 0 01067 0 00 0107+70
S 0030/0000 LENGTH(AH 2640 BK 2640)
     CREEKVIEW RD
0020/2151 OP ID 21/1002/0026/0000
024 "DIA CIRC CONCR
0020/2056 LEN=0050 INSTALLED UNKN

018 "DIA CIRC CONCR
0020/1655 LEN=0050 INSTALLED UNKN

RAMP F RD
0020/1242 (SR8046 SEG 0010/0000)
018 "DIA CIRC CONCR
0020/1205 LEN=0100 INSTALLED UNKN
```

DIR: E TOTAL LEN: 7.371 MI. DIST: 08-2 SR: 581
LEFT MUN: HAMPDEN T RIGHT MUN: HAMPDEN T

018 "DIA CIRC CONCR
LEN=0060 INSTALLED UNKN 0021/0668

1 0 01067 0 00 0134+10 003463 FT
LENGTH(AH 2640 BK 3463) 0021/0000 S
ATR 811 0011/3100 M
TRIB TO CONODOGUINET
STRUCTURE LENGTH 15 FT
BMSID 21/0581/0010/2497 0011/2541

018 "DIA CIRC CONCR
LEN=0060 INSTALLED UNKN 0011/1391
BMSEN 21/0581/0011/1250 0011/1353

0 0 00000 0 00 0000+00
LOCUST LANE
BMSBG 21/0581/0011/1250 0011/1250
018 "DIA CIRC CONCR
LEN=0060 INSTALLED UNKN 0011/0941
SIGN: 4 CHORD TRUSS
BMSID 21/0581/0011/2800 0011/0505
SIGN: 4 CHORD TRUSS
BMSID 21/0581/0011/0160 0011/0440

018 "DIA CIRC CONCR
LEN=0060 INSTALLED UNKN 0011/0346
024 "DIA CIRC CONCR
LEN=0080 INSTALLED UNKN 0011/0045
1 0 01067 0 00 0160+50 000000 FT
RAMP B RD
(SR8033 SEG 0750/0000)
NC AMERICAN EX-POW MEM HW
RAMP RD INTER-BK
(SR8033 SEG 0760/0000)
MFC BEGIN = B
LENGTH(AH 3463 BK 0000) 0011/0000 S

018 "DIA CIRC CONCR
0020/0756 LEN=0060 INSTALLED UNKN

018 "DIA CIRC CONCR
0020/0307 LEN=0175 INSTALLED UNKN
024 "DIA CIRC CONCR
0020/0155 LEN=0075 INSTALLED UNKN
003103 FT 1 0 01067 0 00 0134+10
S 0020/0000 LENGTH(AH 2640 BK 3103)
M 0010/2640 ATR 811
TRIB TO CONODOGUINET
STRUCTURE LENGTH 15 FT
0010/2497 BMSID 21/0581/0010/2497
018 "DIA CIRC CONCR
0010/2350 LEN=0060 INSTALLED UNKN
018 "DIA CIRC CONCR
0010/1900 LEN=0060 INSTALLED UNKN
SIGN: 4 CHORD TRUSS
0010/1600 BMSID 21/0581/0010/1143
018 "DIA CIRC CONCR
0010/1433 LEN=0060 INSTALLED UNKN

0010/1013 BMSEN 21/0581/0010/0910
018 "DIA CIRC CONCR
0010/0971 LEN=0060 INSTALLED UNKN
0 0 00000 0 00 0000+00
LOCUST LANE
0010/0910 BMSBG 21/0581/0010/0910

018 "DIA CIRC CONCR
0010/0392 LEN=0075 INSTALLED UNKN

000000 FT 1 0 01067 0 00 0160+50
NC AMERICAN EX-POW MEM HW
INTER-BK RAMP A RD
(SR8033 SEG 0500/2034)
MFC BEGIN = B
S 0010/0000 LENGTH(AH 3103 BK 0000)

DIR: B TOTAL LEN: 8.914 MI. DIST: 08-2 SR: 533
LEFT MUN: NEWVILLE B RIGHT MUN: NEWVILLE B

	047064 FT		047064 FT	HIGH ST
			0200/1926	(SR0233 SEG 0350/0260)
				018 "DIA CIRC METAL
			0200/1906	LEN=0006 INSTALLED UNKN
LINN ST (BORO)	0200/1769			
				014"H 23"W ELLIP CONC
			0200/1550	LEN=0032 INSTALLED 2004
				018"H 24"W ELLIP METAL
			0200/1412	LEN=0040 INSTALLED UNKN
				CEDAR ST
			0200/1223	(BORO)
FAIRFIELD AV (BORO)	0200/1104			FINLEY ST
			0200/1104	(BORO)
				018 "DIA CIRC METAL
			0200/0972	LEN=0020 INSTALLED UNKN
				BIG SPRING AV
			0200/0930	(BORO)
				ROSE AV
			0200/0720	(BORO)
				015 "DIA CIRC METAL
			0200/0433	LEN=0040 INSTALLED UNKN
				SPRINGFIELD AV
			0200/0414	(BORO)
2 0 21002 0 00 0438+42	045138 FT		045138 FT	WASHINGTON ST
LIBERTY AV (BORO)	0200/0000			(BORO)
			S 0200/0000	LENGTH(AH 1926 BK 1402)
				T.BIG SPRING
				STRUCTURE LENGTH 8 FT
			0190/1222	BMSID 21/0533/0190/1222
LAFAYETTE ST				

DIR: B TOTAL LEN: 8.914 MI. DIST: 08-2 SR: 533
LEFT MUN: NEWVILLE B RIGHT MUN: NEWVILLE B

```
(BORO)                    0190/1090     ==|  |
                                            |  |
                                            |  |==     0190/0834  PENNSYLVANIA AV
                                            |  |                  (BORO)
                                            |  |                  015 "DIA CIRC METAL
                                            |  |       0190/0688  LEN=0036 INSTALLED UNKN
                                            |  |                  CHERRY ST
                                            |  |==     0190/0430  (BORO)
                                            |  |                  030"H 54"W ELLIP METAL
                                            |  |       0190/0015  LEN=0065 INSTALLED UNKN
                          043736 FT         |  |       043736 FT  2 0 21002 0 00 0422+53
                                            |  |                  SHARPE ST
CEMETERY RD                                 |  |                  (BORO)
(T357)                    0190/0000     ==|==|     S 0190/0000  LENGTH(AH 1402 BK 0945)
                                            |  |                  RICH ST
                                            |  |==     0180/0932  (BORO)
                                            |  |                  024"H 00"W MULT METAL
                                            |  |       0180/0769  LEN=0036 INSTALLED UNKN
                                            |  |                  BROAD ST
                                            |  |                  (BORO)
                                            |  |==                NC FAIRFIELD ST
                          042791 FT         |  |       042791 FT  2 0 21002 0 00 0413+08
                                            |  |                  NEWVILLE
                                            |  |                  NORTH NEWTON T
                                            |  |     S 0180/0000  LENGTH(AH 0945 BK 1946)
FRY RD
(T361)                    0170/1448     ==|  |
                                            |  |       0170/1114  BMSEN 21/0533/0170/0856
                                            |  |                  2 0 21002 0 00 0402+18
                                            |  |                  NO UNDERPASS INFORMATIO
                                            |  |       0170/0856  BMSBG 21/0533/0170/0856
                                            |  |
                                            |  |                  015 "DIA CIR PLASTIC
                                            |  |       0170/0027  LEN=0050 INSTALLED UNKN
                          040845 FT         |  |       040845 FT  2 0 21002 0 00 0393+62
                                            |  |     S 0170/0000  LENGTH(AH 1946 BK 2220)
                                            |  |
                                            |  |                  015 "DIA CIR PLASTIC
                                            |  |       0160/1031  LEN=0040 INSTALLED UNKN
                                            |  |
                                            |  |                  CHURCH RD
                                            |  |==     0160/0186  (PRDR)
                          038625 FT         |  |       038625 FT  2 0 21002 0 00 0372+94
                                            |  |     S 0160/0000  LENGTH(AH 2220 BK 2352)
                                            |  |                  018 "DIA CIR PLASTIC
                                            |  |       0150/2350  LEN=0040 INSTALLED UNKN
                                            |  |
                                            |  |                  018 "DIA CIR PLASTIC
                                            |  |       0150/1347  LEN=0040 INSTALLED UNKN
```

DIR: B TOTAL LEN: 8.914 MI. DIST: 08-2 SR: 533
LEFT MUN: NORTH NEWTON T RIGHT MUN: NORTH NEWTON T

		0150/0833	018 "DIA CIRC CONCR LEN=0024 INSTALLED UNKN
		0150/0237	018 "DIA CIR PLASTIC LEN=0040 INSTALLED UNKN
	036273 FT	036273 FT	2 0 21002 0 00 0349+42
		S 0150/0000	LENGTH(AH 2352 BK 2433)
		0140/1940	015 "DIA CIRC METAL LEN=0036 INSTALLED UNKN
		0140/1295	015 "DIA CIR PLASTIC LEN=0040 INSTALLED UNKN
		0140/0952	018 "DIA CIR PLASTIC LEN=0040 INSTALLED UNKN
		0140/0410	015 "DIA CIR PLASTIC LEN=0040 INSTALLED UNKN
	033840 FT	033840 FT	2 0 21002 0 00 0325+09
BULLSHEAD RD (SR4015 SEG 0010/0000)	0140/0000		BULLSHEAD RD (T354)
		S 0140/0000	LENGTH(AH 2433 BK 2475)
		0130/0276	018 "DIA CIR PLASTIC LEN=0040 INSTALLED UNKN
	031365 FT	031365 FT	2 0 21002 0 00 0300+30
		S 0130/0000	LENGTH(AH 2475 BK 2421)
		0120/1126	NEALY RD (T353)
		0120/0014	015 "DIA CIR PLASTIC LEN=0036 INSTALLED UNKN
	028944 FT	028944 FT	2 0 21002 0 00 0276+09
		S 0120/0000	LENGTH(AH 2421 BK 3189)
RED SHED RD (T389)	0110/2880		
LC FOR RED SHED RD (CONN)	0110/2730	0110/2730	WILLIS RD (T332)
		0110/2063	015 "DIA CIRC CONCR LEN=0035 INSTALLED 1998
			015 "DIA CIRC CONCR

DIR: B TOTAL LEN: 8.914 MI. DIST: 08-2 SR: 533
LEFT MUN: NORTH NEWTON T RIGHT MUN: NORTH NEWTON T

		0110/1048 LEN=0032 INSTALLED 1999
	025755 FT	025755 FT 2 0 21002 0 00 0244+20
		S 0110/0000 LENGTH(AH 3189 BK 2267)
		015 "DIA CIRC CONCR
		0100/1658 LEN=0040 INSTALLED 1999
		015 "DIA CIRC CONCR
		0100/1313 LEN=0040 INSTALLED 1999
	023488 FT	023488 FT 2 0 21002 0 00 0221+53
		NC SHIPPENSBURG RD
		OAKVILLE RD
		(SR3005 SEG 0120/0000)
		S 0100/0000 LENGTH(AH 2267 BK 2017)
	021471 FT	021471 FT 2 0 21002 0 00 0200+98
		S 0090/0000 LENGTH(AH 2017 BK 3077)
2 0 21002 0 00 0170+21	018394 FT	018394 FT
CLOUSE RD		
(T642)	0080/0000	S 0080/0000 LENGTH(AH 3077 BK 3917)
		018 "DIA CIRC CONCR
		0070/3100 LEN=0032 INSTALLED 1999
		NORTH NEWTON
		0070/2442 SOUTHAMPTON T
		015 "DIA CIRC CONCR
		0070/2430 LEN=0040 INSTALLED 1999
		015 "DIA CIRC CONCR
		0070/1481 LEN=0032 INSTALLED 1999

DIR: B TOTAL LEN: 8.914 MI. DIST: 08-2 SR: 533
LEFT MUN: SOUTHAMPTON T RIGHT MUN: SOUTHAMPTON T

OTT RD (T329)	0070/0754		
	014477 FT	014477 FT	2 0 21002 0 00 0131+04
			BROWN RD
			(T328)
		S 0070/0000	LENGTH(AH 3917 BK 2130)
			036 "DIA CIRC CONCR
		0060/1979	LEN=0056 INSTALLED 1998
VALLEY QUARRIES RD (PRDR)	0060/0991	0060/0991	(APRA) VALLEY QUARRIES
	012347 FT	012347 FT	2 0 21002 0 00 0110+02
		S 0060/0000	LENGTH(AH 2130 BK 2366)
			015 "DIA CIRC CONCR
		0050/0382	LEN=0040 INSTALLED 1999
	009981 FT	009981 FT	2 0 21002 0 00 0086+36
			FOLTZ RD
			(SR4003 SEG 0050/1997)
		S 0050/0000	LENGTH(AH 2366 BK 2597)
			013"H 17"W ELLIP METAL
		0040/2582	LEN=0040 INSTALLED UNKN
DUNCAN RD (SR4003 SEG 0060/0000)	0040/2194		
			015 "DIA CIRC CONCR
		0040/0997	LEN=0040 INSTALLED 1999
	007384 FT	007384 FT	2 0 21002 0 00 0060+50
		S 0040/0000	LENGTH(AH 2597 BK 3046)
			015 "DIA CIRC CONCR
		0030/3033	LEN=0032 INSTALLED 1999
			015 "DIA CIRC CONCR
		0030/2470	LEN=0048 INSTALLED 1999

DIR: B TOTAL LEN: 8.914 MI. DIST: 08-2 SR: 533
LEFT MUN: SOUTHAMPTON T RIGHT MUN: SOUTHAMPTON T

	004338 FT		004338 FT 2 0 21002 0 00 0029+76
		S	0030/0000 LENGTH(AH 3046 BK 2969)
			019"H 30"W ELLIP CONC
			0020/2129 LEN=0032 INSTALLED 1999
SMITHDALE RD (T309)	0020/1950		
	001369 FT		001369 FT 2 0 21002 0 00 0000+00
			RITNER HW
			(SR0011 SEG 0070/0000)
			NC NEWVILLE RD
			INTER-BK RITNER HW
			(SR0011 SEG 0070/0000)
			MFC BEGIN = D
		S	0020/0000 LTH AH 002969 BK 000100
	001369 FT		001369 FT
			7014/0000 LTH AH 000100 BK 001369
			INTER-AHD KING ST
			(SR0011 SEG 0010/0000)
			MORRIS ST
			(BORO)
			KING ST
			(SR0011 SEG 0560/1289)
			0010/1369 SHIPPENSBURG B
			024 "DIA CIRC CONCR
			0010/1332 LEN=0050 INSTALLED UNKN
			018 "DIA CIRC CONCR
			0010/1136 LEN=0040 INSTALLED UNKN
MARTIN AV (BORO)	0010/1036		
			UNNAMED AL
			0010/0741 (BORO)
			018 "DIA CAST IRON
			0010/0710 LEN=0035 INSTALLED UNKN
			FRANKLIN HEIGHTS AV
			0010/0518 (BORO)
	000000 FT		000000 FT 1 1 00264 0 00 0232+93
			NC MORRIS ST
		*	REF-BK MORRIS ST
			(SR0533 SEG 0220/0415)
			MFC BEGIN = C
			BK-FRANKLIN (28)
		S	0010/0000 LENGTH(AH 1369 BK 0000)

DIR: B TOTAL LEN: 6.644 MI. DIST: 08-2 SR: 465
LEFT MUN: NORTH MIDDLETON T RIGHT MUN: NORTH MIDDLETON T

035082 FT

COOPER CR
(PRDR)

0110/3061

031816 FT

019"H 30"W ELLIP CONC
LEN=0060 INSTALLED UNKN 0101/2899
019"H 30"W ELLIP CONC
LEN=0060 INSTALLED UNKN 0101/2865
018 "DIA CIRC CONCR
LEN=0040 INSTALLED UNKN 0101/2785
018 "DIA CIRC CONCR
LEN=0040 INSTALLED UNKN 0101/2780

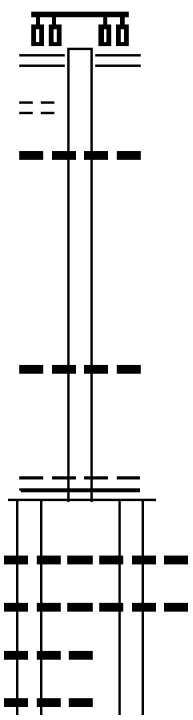

035082 FT NEWVILLE RD
(SR0641 SEG 0410/1014)
0110/3266

018 "DIA CIRC CONCR
0110/2740 LEN=0036 INSTALLED UNKN

018 "DIA CIRC CONCR
0110/0080 LEN=0058 INSTALLED UNKN
031816 FT 2 0 21056 0 01 0083+22
MFC BEGIN = D
NORTH MIDDLETON
SOUTH MIDDLETON T
5 0110/0000 LENGTH(AH 3266 BK 3094)

019"H 30"W ELLIP CONC
0100/2899 LEN=0060 INSTALLED UNKN
019"H 30"W ELLIP CONC
0100/2865 LEN=0060 INSTALLED UNKN

DIR: B TOTAL LEN: 6.644 MI. DIST: 08-2 SR: 465
LEFT MUN: SOUTH MIDDLETON T RIGHT MUN: SOUTH MIDDLETON T

LEFT		RIGHT	
RITNER HW (SR0011 SEG 0370/0000)	0101/2512		0100/2512
		RITNER HW (SR0011 SEG 0370/0000)	
		018 "DIA CIRC CONCR LEN=0040 INSTALLED UNKN	0100/2505
018 "DIA CIRC CONCR LEN=0040 INSTALLED UNKN	0101/2495		
		018 "DIA CIRC CONCR LEN=0042 INSTALLED UNKN	0100/2332
		018 "DIA CIRC CONCR LEN=0042 INSTALLED UNKN	0100/2323
		018 "DIA CIRC CONCR LEN=0035 INSTALLED UNKN	0100/2139
018 "DIA CIRC CONCR LEN=0035 INSTALLED UNKN	0101/2140		
		018 "DIA CIRC CONCR LEN=0050 INSTALLED UNKN	0100/2112
018 "DIA CIRC CONCR LEN=0055 INSTALLED UNKN	0101/1781		
		018 "DIA CIRC CONCR LEN=0037 INSTALLED UNKN	0100/1738
		018 "DIA CIRC CONCR LEN=0050 INSTALLED UNKN	0100/1693
LOGISTICS DR (TWP)	0101/1533	LOGISTICS DR (TWP)	0100/1524
024 "DIA CIRC CONCR LEN=0088 INSTALLED UNKN	0101/1335		
SIGN: CANTILEVER BMSID 21/0465/0101/1214	0101/1214		
018 "DIA CIRC CONCR LEN=0070 INSTALLED UNKN	0101/1020		
		018 "DIA CIRC CONCR LEN=0075 INSTALLED UNKN	0100/0762
014"H 23"W ELLIP CONC LEN=0105 INSTALLED UNKN	0101/0713		
		014"H 23"W ELLIP CONC LEN=0105 INSTALLED UNKN	0100/0699
		018 "DIA CIRC CONCR LEN=0056 INSTALLED UNKN	0100/0579
TO 8019/0250 SH (CONN)	0101/0375		
		024"H 00"W MULT CONCR LEN=0106 INSTALLED UNKN RAMP A RD (SR8019 SEG 0250/0000)	0100/0256
		RAMP C RD (SR8019 SEG 0500/0827)	0100/0248
		024"H 00"W MULT CONCR	

DIR: B TOTAL LEN: 6.644 MI. DIST: 08-2 SR: 465
LEFT MUN: SOUTH MIDDLETON T RIGHT MUN: SOUTH MIDDLETON T

		0100/0247	LEN=0110 INSTALLED UNKN 018 "DIA CIRC CONCR
		0100/0242	LEN=0048 INSTALLED UNKN
RAMP A RD (SR8019 SEG 0250/0000) RAMP C RD (SR8019 SEG 0500/0827)	0101/0243		
024"H 38"W ELLIP CONC LEN=0106 INSTALLED UNKN	0101/0206		
024"H 38"W ELLIP CONC LEN=0110 INSTALLED UNKN SIGN: CANTILEVER	0101/0194		
BMSID 21/0465/0101/0144	0101/0144		
			018 "DIA CIRC CONCR
		0100/0122	LEN=0052 INSTALLED UNKN
I-81 SB OP ID 21/0081/0441/0098	0101/0090	0100/0090	I-81 SB OP ID 21/0081/0441/0098
0 0 00000 0 00 0000+00	028717 FT	028722 FT	2 0 21056 0 00 0053+50
I-81 NB OP ID 21/0081/0440/0125 LENGTH(AH 3099 BK 1915)	0101/0000	0100/0000	I-81 NB OP ID 21/0081/0440/0125 LENGTH(AH 3094 BK 1920) SIGN: CANTILEVER
		0098/1775	BMSID 21/0465/0098/1775
RAMP R RD (SR8019 SEG 0020/0000)	0099/1493	0098/1580	RAMP D RD (SR8019 SEG 0750/0000)
		0098/1208	018 "DIA CIRC CONCR LEN=0058 INSTALLED UNKN
RAMP E RD (SR8019 SEG 0010/1540) COMMERCE AV (TWP)	0099/1120	0098/1125	RAMP B RD (SR8019 SEG 0010/1540) COMMERCE AV (TWP)
018 "DIA CIR PLASTIC LEN=0060 INSTALLED UNKN	0099/1054		
018 "DIA CIRC CONCR LEN=0037 INSTALLED UNKN	0099/0788	0098/0788	018 "DIA CIRC CONCR LEN=0037 INSTALLED UNKN
		0098/0182	LC FROM ALEXANDER SPRIN (CONN)
018 "DIA CIRC CONCR LEN=0045 INSTALLED UNKN	0099/0072		
		0098/0067	018 "DIA CIRC CONCR LEN=0085 INSTALLED UNKN
0 0 00000 0 00 0000+00 ALEXANDER SPRING RD (TWP)	026802 FT	026802 FT	0 0 00000 0 00 0000+00 ALEXANDER SPRING RD (TWP)
MFC BEGIN = D LENGTH(AH 1915 BK 1085)	0099/0000	0098/0000	MFC BEGIN = D LENGTH(AH 1920 BK 1085)

DIR: B TOTAL LEN: 6.644 MI. DIST: 08-2 SR: 465
LEFT MUN: SOUTH MIDDLETON T RIGHT MUN: SOUTH MIDDLETON T

				024 "DIA CIRC CONCR
			0096/1045	LEN=0105 INSTALLED UNKN
				024"H 00"W MULT CONCR
			0096/0788	LEN=0080 INSTALLED UNKN
				024"H 00"W MULT CONCR
			0096/0553	LEN=0070 INSTALLED UNKN
	025717 FT		025717 FT	0 0 00000 0 00 0000+00
			S 0096/0000	LENGTH(AH 1085 BK 2796)
				014"H 23"W ELLIP CONC
			0094/2446	LEN=0067 INSTALLED UNKN
TRU TEMPER DR (TWP)	0094/1947	==		
				018 "DIA CIRC CONCR
			0094/1403	LEN=0073 INSTALLED UNKN
KUHN DR (TWP)	0094/1057	==		
				014"H 23"W ELLIP CONC
			0094/0860	LEN=0070 INSTALLED UNKN
				014"H 00"W MULT CONCR
			0094/0470	LEN=0070 INSTALLED UNKN
				014"H 23"W ELLIP CONC
			0094/0200	LEN=0060 INSTALLED UNKN
				FROM 3023/0010 SH
			0094/0180	(CONN)
	022921 FT	==	022921 FT	0 0 00000 0 00 0000+00
				WALNUT BOTTOM RD
				(SR3023 SEG 0010/0000)
			NC	ALLEN RD
				WALNUT BOTTOM RD
				(SR3023 SEG 0010/0000)
				MFC BEGIN = D
			S 0094/0000	LENGTH(AH 2796 BK 1340)
				BAKER DR
		==	0090/1187	(T645)
				ADAMS RD
		==	0090/0296	(T476)
	021581 FT		021581 FT	1 0 00035 0 01 0956+55
				MFC BEGIN = C
				SOUTH MIDDLETON
				DICKINSON T
			S 0090/0000	LENGTH(AH 1340 BK 2657)
				014"H 23"W ELLIP CONC
			0080/2554	LEN=0040 INSTALLED 2006
				014"H 23"W ELLIP CONC
			0080/1510	LEN=0040 INSTALLED 2006

DIR: B TOTAL LEN: 6.644 MI. DIST: 08-2 SR: 465
LEFT MUN: DICKINSON T RIGHT MUN: DICKINSON T

	018924 FT	018924 FT	1 0 00035 0 01 0929+69
		0080/0000	LENGTH(AH 2657 BK 3145)
			018 "DIA CIR PLASTIC
		0070/2525	LEN=0040 INSTALLED 2006
			018 "DIA CIR PLASTIC
		0070/2019	LEN=0040 INSTALLED 2006
	015779 FT	015779 FT	1 0 00035 0 01 0898+24
			BURNT HOUSE RD
			(T542)
		0070/0000	LENGTH(AH 3145 BK 3606)
			024 "DIA CIR PLASTIC
		0060/3420	LEN=0040 INSTALLED 2006
			018 "DIA CIR PLASTIC
		0060/1245	LEN=0038 INSTALLED UNKN
1 0 00035 0 01 0861+98	012173 FT	012173 FT	
RICHLAND RD			
(T465)	0060/0000	0060/0000	LENGTH(AH 3606 BK 2169)
			018 "DIA CIR PLASTIC
		0050/2070	LEN=0040 INSTALLED 2006
			030 "DIA CIR PLASTIC
		0050/1202	LEN=0046 INSTALLED 2006
			012 "DIA CIRC CONCR
		0050/0193	LEN=0034 INSTALLED UNKN
	010004 FT	010004 FT	1 0 00035 0 01 0840+60
			DICKINSON SCHOOL RD
			(T470)
		0050/0000	LENGTH(AH 2169 BK 2520)
			018 "DIA CIRC CONCR

DIR: B TOTAL LEN: 6.644 MI. DIST: 08-2 SR: 465
LEFT MUN: DICKINSON T RIGHT MUN: DICKINSON T

			0040/1430 LEN=0037 INSTALLED UNKN
	007484 FT		007484 FT 1 0 00035 0 01 0815+40
			S 0040/0000 LENGTH(AH 2520 BK 1870)
LOCUST LN (T468)	0030/1087	==	
			015 "DIA CIRC METAL
			0030/0107 LEN=0036 INSTALLED UNKN
	005614 FT		005614 FT 1 0 00035 0 01 0796+70
			S 0030/0000 LENGTH(AH 1870 BK 2731)
			015 "DIA CIRC METAL
			0020/2129 LEN=0038 INSTALLED UNKN
			015 "DIA CIRC METAL
			0020/1728 LEN=0038 INSTALLED UNKN
			014"H 23"W ELLIP CONC
			0020/1594 LEN=0032 INSTALLED 2001
			015 "DIA CIRC CONCR
			0020/0170 LEN=0038 INSTALLED UNKN
	002883 FT		002883 FT 1 0 00035 0 01 0769+39
			S 0020/0000 LENGTH(AH 2731 BK 2883)
			GREEN ACRE DR
		==	0010/2528 (PRDR)
			018"H 40"W CONC STRUCT
			0010/0453 LEN=0056 INSTALLED 2000
			030 "DIA CIR PLASTIC
			0010/0338 LEN=0024 INSTALLED UNKN
STONE HOUSE RD (T545)	0010/0260	==	
	000000 FT		000000 FT 1 0 00035 0 01 0740+56
			NC WALNUT BOTTOM RD
			OLD YORK RD
			(SR0174 SEG 0280/0000)
			INTER-BK WALNUT BOTTOM RD
			(SR0174 SEG 0280/0000)
			MFC BEGIN = D
			S 0010/0000 LENGTH(AH 2883 BK 0000)

DIR: B TOTAL LEN: 26.266 MI. DIST: 08-2 SR: 233
LEFT MUN: LOWER MIFFLIN T RIGHT MUN: LOWER MIFFLIN T

138684 FT

137836 FT

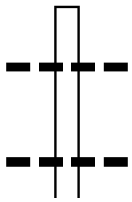

```
  138684 FT   AH-PERRY                    (50)
* REF-AHD    SR 0233 SH
  0600/0848  (SR0233 SEG 0010/0000)
             018 "DIA CIRC CONCR
  0600/0278  LEN=0050 INSTALLED UNKN
  137836 FT  1 0 00191 0 01 0836+74
  0600/0000  LENGTH(AH 0848 BK 3205)
             018 "DIA CIRC CONCR
  0590/2969  LEN=0040 INSTALLED UNKN
             015 "DIA CIRC CONCR
```

DIR: B TOTAL LEN: 26.266 MI. DIST: 08-2 SR: 233
LEFT MUN: LOWER MIFFLIN T RIGHT MUN: LOWER MIFFLIN T

```
                                        0590/2399 LEN=0036 INSTALLED UNKN
                                                  015 "DIA CIRC CONCR
                                        0590/1868 LEN=0037 INSTALLED UNKN

                                                  015 "DIA CIRC CONCR
                                        0590/1252 LEN=0036 INSTALLED UNKN
                                                  018 "DIA CIRC CONCR
                                        0590/0741 LEN=0036 INSTALLED UNKN
                                                  015 "DIA CIRC CONCR
                                        0590/0422 LEN=0033 INSTALLED UNKN
134631 FT                               134631 FT 1 0 00191 0 01 0804+51
                                      S 0590/0000 LENGTH(AH 3205 BK 2463)
                                                  015 "DIA CIRC CONCR
                                        0580/2463 LEN=0036 INSTALLED UNKN
                                                  018 "DIA CIRC CONCR
                                        0580/2010 LEN=0032 INSTALLED UNKN
                                                  015 "DIA CIRC CONCR
                                        0580/1625 LEN=0035 INSTALLED UNKN
                                                  018 "DIA CIRC CONCR
                                        0580/1208 LEN=0042 INSTALLED UNKN
                                                  015 "DIA CIRC CONCR
                                        0580/0671 LEN=0040 INSTALLED UNKN
                                                  015 "DIA CIRC CONCR
                                        0580/0246 LEN=0041 INSTALLED UNKN
                                                  024 "DIA CIRC CONCR
                                        0580/0229 LEN=0052 INSTALLED UNKN
132168 FT                               132168 FT 1 0 00191 0 01 0779+88
                                      S 0580/0000 LENGTH(AH 2463 BK 2740)
                                                  015 "DIA CIRC CONCR
                                        0570/2417 LEN=0041 INSTALLED UNKN
                                                  024 "DIA CIRC CONCR
                                        0570/2003 LEN=0060 INSTALLED UNKN
                                                  018 "DIA CIRC CONCR
                                        0570/1850 LEN=0048 INSTALLED UNKN
                                                  018 "DIA CIRC CONCR
                                        0570/1631 LEN=0040 INSTALLED UNKN
                                                  018 "DIA CIRC CONCR
                                        0570/1200 LEN=0037 INSTALLED UNKN
                                                  018 "DIA CIRC CONCR
                                        0570/0927 LEN=0040 INSTALLED UNKN
                                                  018 "DIA CIRC CONCR
                                        0570/0802 LEN=0045 INSTALLED UNKN
                                                  018 "DIA CIRC CONCR
                                        0570/0534 LEN=0001 INSTALLED UNKN
129428 FT                               129428 FT 1 0 00191 0 01 0752+76
                                                  STATE FOREST RD
                                                  (FRST)
                                      S 0570/0000 LENGTH(AH 2740 BK 3151)
                                                  018 "DIA CIRC CONCR
                                        0560/2905 LEN=0048 INSTALLED UNKN
```

DIR: B TOTAL LEN: 26.266 MI. DIST: 08-2 SR: 233
LEFT MUN: LOWER MIFFLIN T RIGHT MUN: LOWER MIFFLIN T

			018 "DIA CIRC CONCR
		0560/2391	LEN=0048 INSTALLED UNKN
			018 "DIA CIRC CONCR
		0560/2122	LEN=0028 INSTALLED UNKN
			018 "DIA CIRC CONCR
		0560/1207	LEN=0077 INSTALLED UNKN
			024 "DIA CIRC CONCR
		0560/0817	LEN=0050 INSTALLED UNKN
			018 "DIA CIRC CONCR
		0560/0337	LEN=0050 INSTALLED UNKN
	126277 FT	126277 FT	1 0 00191 0 01 0721+25
		S 0560/0000	LENGTH(AH 3151 BK 2673)
ELK HILL RD (FRST)	0550/2357		
		0550/2294	BMSEN 21/0233/0550/2205
			1 0 00191 0 01 0716+66
			TR.D.GAP C
		0550/2282	BMSBG 21/0233/0550/2205
			024 "DIA CIRC CONCR
		0550/2157	LEN=0040 INSTALLED 1998
			018 "DIA CIRC CONCR
		0550/1855	LEN=0039 INSTALLED UNKN
			018 "DIA CIR PLASTIC
		0550/1596	LEN=0032 INSTALLED UNKN
			024 "DIA CIRC CONCR
		0550/1127	LEN=0044 INSTALLED UNKN
	123604 FT	123604 FT	1 0 00191 0 01 0694+61
		S 0550/0000	LENGTH(AH 2673 BK 2027)
			018 "DIA CIRC CONCR
		0540/1945	LEN=0032 INSTALLED UNKN
			018 "DIA CIRC CONCR
		0540/1490	LEN=0037 INSTALLED UNKN
			015 "DIA CIRC CONCR
		0540/0764	LEN=0040 INSTALLED 1998
	121577 FT	121577 FT	1 0 00191 0 01 0674+00
		S 0540/0000	LENGTH(AH 2027 BK 2624)
			024 "DIA CIRC CONCR
		0530/2549	LEN=0045 INSTALLED UNKN
			018 "DIA CIRC CONCR
		0530/1836	LEN=0030 INSTALLED UNKN
			018 "DIA CIRC CONCR
		0530/1644	LEN=0036 INSTALLED UNKN
			015 "DIA CIRC CONCR

DIR: B TOTAL LEN: 26.266 MI. DIST: 08-2 SR: 233
LEFT MUN: LOWER MIFFLIN T RIGHT MUN: LOWER MIFFLIN T

			0530/1571	LEN=0040 INSTALLED 1998 024"H 38"W ELLIP CONC
			0530/1314	LEN=0032 INSTALLED 1998 018 "DIA CIRC CONCR
			0530/1222	LEN=0028 INSTALLED UNKN 018 "DIA CIRC CONCR
			0530/0768	LEN=0036 INSTALLED UNKN 018 "DIA CIRC CONCR
			0530/0199	LEN=0044 INSTALLED UNKN
1 0 00191 0 01 0647+76	118953 FT		118953 FT	
PIPELINE RD (T413)	0530/0000	==	S 0530/0000	LENGTH(AH 2624 BK 3809) 018 "DIA CIRC CONCR
			0520/3809	LEN=0045 INSTALLED UNKN 015 "DIA CIRC METAL
			0520/3662	LEN=0030 INSTALLED UNKN 015 "DIA CIRC METAL
			0520/3406	LEN=0031 INSTALLED UNKN 030 "DIA CIRC CONCR
			0520/3091	LEN=0048 INSTALLED 1998 012 "DIA CIRC METAL
			0520/2884	LEN=0030 INSTALLED UNKN 018 "DIA CIRC CONCR
			0520/2012	LEN=0036 INSTALLED UNKN HILL LN
		==	0520/1469	(PRDR)
	115144 FT		115144 FT	1 0 00191 0 01 0609+67
			S 0520/0000	LENGTH(AH 3809 BK 1627) 030 "DIA CIRC CONCR
			0510/1590	LEN=0016 INSTALLED 1998 024 "DIA CIRC CONCR
			0510/0718	LEN=0008 INSTALLED 1998 MCCREA RD
		==	0510/0140	(SR4012 SEG 0010/0000)
LC FOR BLAIN MCCREA RD (CONN)	0510/0118	==		
			0510/0114	018 "DIA CIRC CONCR LEN=0054 INSTALLED UNKN
1 0 00191 0 01 0593+60	113517 FT		113517 FT	
BLAIN MCCREA RD (T404)	0510/0000	==	S 0510/0000	LENGTH(AH 1627 BK 1719) 013"H 17"W ELLIP METAL
			0500/1660	LEN=0034 INSTALLED UNKN

DIR: B TOTAL LEN: 26.266 MI. DIST: 08-2 SR: 233
LEFT MUN: LOWER MIFFLIN T RIGHT MUN: LOWER MIFFLIN T

			015 "DIA CIRC CONCR
		0500/0740	LEN=0020 INSTALLED 1998
			018 "DIA CIRC CONCR
		0500/0408	LEN=0038 INSTALLED UNKN
1 0 00191 0 01 0576+13	111798 FT	111798 FT	
ROXBURY RD			
(SR0997 SEG 0260/2014)	0500/0000	0500/0000	LENGTH(AH 1719 BK 3053)
			018 "DIA CIRC CONCR
		0490/3040	LEN=0060 INSTALLED UNKN
			048"H 72"W CONC STRUCT
		0490/2542	LEN=0036 INSTALLED UNKN
		0490/2524	BMSEN 21/0233/0490/2516
			1 0 00191 0 00 0570+69
			BR DBL GAP C
		0490/2516	BMSBG 21/0233/0490/2516
			015 "DIA CAST IRON
		0490/2370	LEN=0028 INSTALLED UNKN
			024 "DIA CIRC CONCR
		0490/1669	LEN=0004 INSTALLED 1998
			018 "DIA CIRC CONCR
		0490/0581	LEN=0037 INSTALLED UNKN
HARVEY RD			
(T415)	0490/0025		
	108745 FT	108745 FT	1 0 00191 0 01 0545+53
			ENOLA RD
			(SR0944 SEG 0010/0000)
		0490/0000	LENGTH(AH 3053 BK 2437)
		0480/2195	BMSEN 21/0233/0480/2182
			1 0 00191 0 01 0542+80
			TR.D.GAP C
		0480/2182	BMSBG 21/0233/0480/2182
			015 "DIA CIRC CONCR
		0480/1590	LEN=0035 INSTALLED UNKN
			018 "DIA CIRC CONCR
		0480/1076	LEN=0035 INSTALLED UNKN
			036"H 72"W CON BOX CUL
		0480/0012	LEN=0036 INSTALLED UNKN
		0480/0008	BMSEN 21/0233/0480/0000
	106308 FT	106308 FT	1 0 00191 0 01 0521+02
			BR DOUB GAP
			BMSBG 21/0233/0480/0000
		0480/0000	LENGTH(AH 2437 BK 1352)

DIR: B TOTAL LEN: 26.266 MI. DIST: 08-2 SR: 233
LEFT MUN: LOWER MIFFLIN T RIGHT MUN: LOWER MIFFLIN T

			018 "DIA CIRC CONCR
		0470/0030	LEN=0056 INSTALLED 1998
	104956 FT	104956 FT	1 0 00191 0 01 0507+47
			CHESTNUT RD
			(T417)
		0470/0000	LENGTH(AH 1352 BK 2355)
			024 "DIA CIRC CONCR
		0460/2316	LEN=0046 INSTALLED UNKN
			024 "DIA CIRC CONCR
		0460/1759	LEN=0040 INSTALLED 1998
			015 "DIA CIRC CONCR
		0460/1465	LEN=0012 INSTALLED 1998
			015 "DIA CIRC CONCR
		0460/0885	LEN=0036 INSTALLED UNKN
			018 "DIA CIRC CONCR
		0460/0559	LEN=0040 INSTALLED UNKN
			018 "DIA CIRC CONCR
		0460/0196	LEN=0032 INSTALLED UNKN
	102601 FT	102601 FT	1 0 00191 0 01 0483+92
		0460/0000	LENGTH(AH 2355 BK 1724)
			018 "DIA CIRC CONCR
		0450/1515	LEN=0044 INSTALLED UNKN
			024 "DIA CIRC CONCR
		0450/1235	LEN=0004 INSTALLED 1998
			018 "DIA CIRC CONCR
		0450/0645	LEN=0004 INSTALLED 1998
			ROCK RUN RD
		0450/0500	(T421)
			018 "DIA CIRC CONCR
		0450/0487	LEN=0040 INSTALLED UNKN
			015 "DIA CIRC CONCR
		0450/0275	LEN=0012 INSTALLED 1998
			015 "DIA CIRC CONCR
		0450/0075	LEN=0040 INSTALLED 1998
1 0 00191 0 01 0466+68	100877 FT	100877 FT	
ROCK RUN RD			
(T421)	0450/0000	0450/0000	LENGTH(AH 1724 BK 2120)
			018 "DIA CIRC CONCR
		0440/1448	LEN=0032 INSTALLED 1998
			015 "DIA CIRC CONCR
		0440/0936	LEN=0012 INSTALLED 1998
		0440/0015	BMSEN 21/0233/0440/0000
	098757 FT	098757 FT	1 0 00191 0 01 0445+48
			TRIB DOUBLING GAP CK
			BMSBG 21/0233/0440/0000
		0440/0000	LENGTH(AH 2120 BK 2121)

DIR: B TOTAL LEN: 26.266 MI. DIST: 08-2 SR: 233
LEFT MUN: LOWER MIFFLIN T RIGHT MUN: LOWER MIFFLIN T

			048"H 48"W CONC STRUCT
		0430/1403	LEN=0052 INSTALLED UNKN
			015 "DIA CIRC CONCR
		0430/0870	LEN=0016 INSTALLED 1998
			024 "DIA CIR PLASTIC
		0430/0619	LEN=0048 INSTALLED UNKN
			015 "DIA CIRC CONCR
		0430/0391	LEN=0035 INSTALLED UNKN
			018 "DIA CIRC CONCR
		0430/0377	LEN=0040 INSTALLED UNKN
			030 "DIA CIRC CONCR
		0430/0203	LEN=0036 INSTALLED UNKN
	096636 FT	096636 FT	1 0 00191 0 01 0424+48
		S 0430/0000	LENGTH(AH 2121 BK 2265)
			030 "DIA CAST IRON
		0420/1851	LEN=0085 INSTALLED UNKN
			024 "DIA CIRC CONCR
		0420/1630	LEN=0050 INSTALLED UNKN
			018 "DIA CIRC CONCR
		0420/1332	LEN=0048 INSTALLED 1998
			018 "DIA CIRC CONCR
		0420/0862	LEN=0030 INSTALLED UNKN
			018 "DIA CIRC CONCR
		0420/0155	LEN=0040 INSTALLED UNKN
	094371 FT	094371 FT	1 0 00191 0 01 0401+82
			MOHAWK RD
			(T405)
		S 0420/0000	LENGTH(AH 2265 BK 1331)
MOHAWK RD (T405)	0410/1060		
			015 "DIA CIRC CONCR
		0410/0097	LEN=0044 INSTALLED 1998
	093040 FT	093040 FT	1 0 00191 0 01 0388+05
		S 0410/0000	LENGTH(AH 1331 BK 1043)
		0400/0658	BMSEN 21/0233/0400/0494
			1 0 99076 0 00 0211+66
			I-76
		0400/0502	BMSBG 21/0233/0400/0494
	091997 FT	091997 FT	1 0 00191 0 01 0377+62
		S 0400/0000	LENGTH(AH 1043 BK 2057)
			018 "DIA CAST IRON
		0390/1445	LEN=0040 INSTALLED UNKN
			CENTER RD
		0390/0807	(SR4008 SEG 0090/0000)
			015 "DIA CAST IRON

DIR: B TOTAL LEN: 26.266 MI. DIST: 08-2 SR: 233
LEFT MUN: LOWER MIFFLIN T RIGHT MUN: LOWER MIFFLIN T

		0390/0343	LEN=0037 INSTALLED UNKN
	089940 FT	089940 FT	1 0 00191 0 01 0357+05
		S 0390/0000	LENGTH(AH 2057 BK 3532)
			024 "DIA CIRC CONCR
		0380/2480	LEN=0048 INSTALLED 1998
			060 "DIA CIRC CONCR
		0380/2257	LEN=0050 INSTALLED UNKN
		0380/1686	BMSEN 21/0233/0380/1454
			LOWER MIFFLIN
		0380/1573	NORTH NEWTON T
			1 0 00191 0 01 0336+32
			P3
			CONODOGUINET CREEK
		0380/1454	BMSBG 21/0233/0380/1454
			YOHE RD
		0380/0862	(T401)
			015 "DIA CIRC CONCR
		0380/0675	LEN=0040 INSTALLED UNKN
	086408 FT	086408 FT	1 0 00191 0 01 0321+78
			PARK CR
			(T302)
		S 0380/0000	LENGTH(AH 3532 BK 1609)
			024 "DIA CAST IRON
		0370/0817	LEN=0037 INSTALLED UNKN
WILDWOOD LN (T402)	0370/0490		
			NORTH NEWTON
		0370/0068	NEWVILLE B
	084799 FT	084799 FT	1 0 00191 0 01 0306+00
			NC DOUBLING GAP RD
			SHEPHERD RD
			(T403)
		S 0370/0000	LENGTH(AH 1609 BK 1431)
SWOPE ST (TWP)	0360/1402		
			030"H 72"W CON BOX CUL
		0360/0890	LEN=0030 INSTALLED UNKN
GREEN ST (SR4006 SEG 0110/3317)	0360/0826		GREEN ST
		0360/0826	(BORO)
			T.BIG SPRING
			STRUCTURE LENGTH 12 FT
		0360/0804	BMSID 21/0233/0360/0751
			008 "DIA CIRC METAL

DIR: B TOTAL LEN: 26.266 MI. DIST: 08-2 SR: 233
LEFT MUN: NEWVILLE B RIGHT MUN: NEWVILLE B

			0360/0748	LEN=0048 INSTALLED UNKN TR.BIG.SPG. STRUCTURE LENGTH 12 FT
			0360/0612	BMSID 21/0233/0360/0612 NORTH AL
			0360/0430	(BORO)
			0360/0300	018 "DIA CIRC METAL LEN=0052 INSTALLED UNKN COVE AV
			0360/0219	(BORO)
			0360/0200	018 "DIA CIRC CONCR LEN=0031 INSTALLED UNKN
	083368 FT		083368 FT	1 0 00191 0 01 0291+69 MAIN ST (SR0641 SEG 0240/0000)
			S 0360/0000	LENGTH(AH 1431 BK 1460) 018 "DIA CIRC CONCR
			0350/1430	LEN=0035 INSTALLED UNKN GLEBE AV
			0350/1230	(BORO)
BIG SPRING AV (TBC)	0350/1018		0350/1018	BIG SPRING AV (BORO)
			0350/0740	LIBERTY AV (BORO)
CHESTNUT ST (BORO)	0350/0600			
GRAHAM ST (BORO)	0350/0430			
VINE ST (SR0533 SEG 0200/1926)	0350/0260			
			0350/0118	018 "DIA CIRC CONCR LEN=0040 INSTALLED UNKN
	081908 FT		0350/0027 081908 FT	BMSEN 21/0233/0350/0000 1 0 00191 0 01 0277+08 NC HIGH ST
			S 0350/0000	BIG SPR. CRK BMSBG 21/0233/0350/0000 LENGTH(AH 1460 BK 2187)
			0340/1523	NEWVILLE WEST PENNSBORO T
			0340/0788	030 "DIA CIRC CONCR LEN=0100 INSTALLED UNKN DRAINAGE STRUCTURE LENGTH 11 FT
			0340/0749	BMSID 21/0233/0340/0800
1 0 00191 0 01 0255+04	079721 FT		079721 FT	

DIR: B TOTAL LEN: 26.266 MI. DIST: 08-2 SR: 233
LEFT MUN: WEST PENNSBORO T RIGHT MUN: WEST PENNSBORO T

GREEN RIDGE LN (PRDR)	0340/0000	0340/0000	LENGTH(AH 2187 BK 1592)
			030 "DIA CIR PLASTIC
		0330/1406	LEN=0060 INSTALLED 2002
			018 "DIA CIRC CONCR
		0330/0275	LEN=0034 INSTALLED UNKN
	078129 FT	078129 FT	1 0 00191 0 01 0239+12
		0330/0000	LENGTH(AH 1592 BK 3313)
			014"H 23"W ELLIP CONC
		0320/3139	LEN=0040 INSTALLED 2002
OAKFLAT E.S. DR (PRDR)	0320/1733		
			018 "DIA CIR PLASTIC
		0320/1058	LEN=0036 INSTALLED UNKN
			015 "DIA CIR PLASTIC
		0320/0106	LEN=0036 INSTALLED UNKN
1 0 00191 0 01 0205+78 074816 FT		074816 FT	
PARKER RD (T355)	0320/0000	0320/0000	LENGTH(AH 3313 BK 2704)
			015 "DIA CIRC CONCR
		0310/2524	LEN=0024 INSTALLED 2002
			015 "DIA CIRC CONCR
		0310/1166	LEN=0032 INSTALLED 2002
			018 "DIA CIRC CONCR
		0310/0127	LEN=0032 INSTALLED 2002
1 0 00191 0 01 0178+74 072112 FT		072112 FT	OAK FLAT RD
OAK FLAT RD (T353)	0310/0000		(T353)
		0310/0000	LENGTH(AH 2704 BK 1811)
			018 "DIA CIRC CONCR
		0300/1025	LEN=0032 INSTALLED 2002
			018 "DIA CIRC CONCR
		0300/0212	LEN=0032 INSTALLED 2002
1 0 00191 0 01 0160+63 070301 FT		070301 FT	
FICKES RD (T344)	0300/0000	0300/0000	LENGTH(AH 1811 BK 2474)

DIR: B TOTAL LEN: 26.266 MI. DIST: 08-2 SR: 233
LEFT MUN: WEST PENNSBORO T RIGHT MUN: WEST PENNSBORO T

		0290/1195	018 "DIA CIRC CONCR LEN=0038 INSTALLED UNKN
		0290/0868	030"H 48"W ELLIP METAL LEN=0038 INSTALLED UNKN
067827 FT		067827 FT	1 0 00191 0 01 0135+60 RITNER HW (SR0011 SEG 0230/0000)
		0290/0000	WEST PENNSBORO PENN T LENGTH(AH 2474 BK 3590)
		0280/3550	024 "DIA CIRC CONCR LEN=0020 INSTALLED UNKN
		0280/1353	024 "DIA CIRC CONCR LEN=0082 INSTALLED UNKN
064237 FT		064237 FT	1 0 00191 0 01 0099+09
		0280/0000	LENGTH(AH 3590 BK 2418)
		0270/2022	036 "DIA CIRC CONCR LEN=0124 INSTALLED UNKN
		0270/1718	018 "DIA CIRC CONCR LEN=0143 INSTALLED UNKN
		0270/0695	060"H 84"W ELLIP METAL LEN=0054 INSTALLED UNKN
HAIR RD (T429) TO 8017/0250 SH (CONN)	0270/0500		
	0270/0259		
		0270/0210	RAMP C RD (SR8017 SEG 0500/0668)
		0270/0170	RAMP B RD (SR8017 SEG 0250/0000)
		0270/0150	018 "DIA CIRC CONCR LEN=0039 INSTALLED UNKN

DIR: B TOTAL LEN: 26.266 MI. DIST: 08-2 SR: 233
LEFT MUN: PENN T RIGHT MUN: PENN T

	061819 FT	061819 FT	1 0 00191 0 00 0075+12
			I-81 (SB)
			OP ID 21/0081/0365/2260
			MFC BEGIN = C
		S 0270/0000	LENGTH(AH 2418 BK 2463)
			I-81 (NB)
		0260/2376	OP ID 21/0081/0364/2258
			018 "DIA CIRC CONCR
		0260/2369	LEN=0057 INSTALLED UNKN
			024 "DIA CIRC CONCR
		0260/2196	LEN=0067 INSTALLED UNKN
			RAMP D RD
		0260/2173	(SR8017 SEG 0750/0000)
			RAMP A RD
		0260/2169	(SR8017 SEG 0010/0672)
			TO 8017/0750 SH
		0260/2052	(CONN)
			024 "DIA CIRC CONCR
		0260/1878	LEN=0052 INSTALLED UNKN
SHOEMAKER RD (T427)	0260/1799		
			CORNMAN DR
		0260/1029	(T426)
			024 "DIA CIRC CONCR
		0260/0563	LEN=0122 INSTALLED UNKN
	059356 FT	059356 FT	1 0 00191 0 00 0050+42
		S 0260/0000	LENGTH(AH 2463 BK 2872)
KEY LOGISTICS PARK (PRDR)	0250/1629		
			PENNDOT STOCKPILE #06
		0250/1419	(GOVT)
	056484 FT	056484 FT	1 0 00191 0 00 0022+12
			048 "DIA CIRC CONCR
			LEN=0088 INSTALLED UNKN
		S 0250/0000	LENGTH(AH 2872 BK 2212)
	054272 FT	054272 FT	1 0 00191 0 00 0000+00
			WALNUT BOTTOM RD

DIR: B TOTAL LEN: 26.266 MI. DIST: 08-2 SR: 233
LEFT MUN: PENN T RIGHT MUN: PENN T

			(SR0174 SEG 0230/0670)
		S 0240/0000	LENGTH(AH 2212 BK 3432)
			018 "DIA CIR PLASTIC
		0230/1614	LEN=0060 INSTALLED 2003
			024 "DIA CIR PLASTIC
		0230/1354	LEN=0040 INSTALLED 2003
			018 "DIA CIR PLASTIC
		0230/1155	LEN=0045 INSTALLED 2003
	050840 FT	050840 FT	2 0 21004 0 00 0308+58
		S 0230/0000	LENGTH(AH 3432 BK 1357)
		0220/0833	BMSEN 21/0233/0220/0786
			2 0 21004 0 00 0302+87
			YEL.BRECHS.
		0220/0786	BMSBG 21/0233/0220/0786
			024 "DIA CIRC METAL
		0220/0617	LEN=0064 INSTALLED UNKN
		0220/0590	(AAR 592526H)#TRKS 01
			024 "DIA CIRC METAL
		0220/0532	LEN=0064 INSTALLED UNKN
	049483 FT	049483 FT	2 0 21004 0 00 0295+01
			019"H 30"W ELLIP CONC
			LEN=0040 INSTALLED 2003
		S 0220/0000	LENGTH(AH 1357 BK 0908)
PINE RD			PINE RD
(SR3006 SEG 0080/0000)	0210/0189	0210/0189	(SR3006 SEG 0080/0000)
		0210/0072	BMSEN 21/0233/0210/0055
			2 0 21004 0 00 0286+03
			BEETEM HOL.
		0210/0055	BMSBG 21/0233/0210/0055
	048575 FT	048575 FT	2 0 21004 0 00 0286+03
		S 0210/0000	LENGTH(AH 0908 BK 1638)
			015 "DIA CIRC CONCR
		0200/0229	LEN=0032 INSTALLED 2003
	046937 FT	046937 FT	2 0 21004 0 00 0269+37
		S 0200/0000	LENGTH(AH 1638 BK 2599)
			015 "DIA CIR PLASTIC
		0190/1910	LEN=0030 INSTALLED UNKN

DIR: B TOTAL LEN: 26.266 MI. DIST: 08-2 SR: 233
LEFT MUN: PENN T RIGHT MUN: PENN T

2 0 21004 0 00 0243+54	044338 FT	044338 FT	SOUTH SIDE DR
(TBK) LEEDS RD			(T349)
(T362)	0190/0000	S 0190/0000	LENGTH(AH 2599 BK 1798)
			015 "DIA CIR PLASTIC
		0180/0711	LEN=0040 INSTALLED UNKN
			024"H 38"W ELLIP CONC
		0180/0259	LEN=0048 INSTALLED 2000
	042540 FT	042540 FT	2 0 21004 0 00 0225+56
			POINT DR
			(T351)
		S 0180/0000	LENGTH(AH 1798 BK 2069)
			018 "DIA CIRC CONCR
		0170/1829	LEN=0040 INSTALLED 2001
			018 "DIA CIR PLASTIC
		0170/1306	LEN=0060 INSTALLED 2000
			018 "DIA CIR PLASTIC
		0170/0849	LEN=0061 INSTALLED UNKN
			018 "DIA CIR PLASTIC
		0170/0648	LEN=0052 INSTALLED UNKN
			015 "DIA CIR PLASTIC
		0170/0343	LEN=0040 INSTALLED 2001
			015 "DIA CIRC CONCR
		0170/0156	LEN=0040 INSTALLED UNKN
	040471 FT	040471 FT	2 0 21004 0 00 0204+87
		S 0170/0000	LENGTH(AH 2069 BK 2144)
			024 "DIA CIRC CONCR
		0160/1788	LEN=0048 INSTALLED 2001
			012"H 17"W ELLIP METAL
		0160/1294	LEN=0034 INSTALLED UNKN
			015"H 19"W ELLIP METAL
		0160/1091	LEN=0034 INSTALLED UNKN
			018 "DIA CIR PLASTIC
		0160/0826	LEN=0034 INSTALLED UNKN
			015"H 19"W ELLIP METAL
		0160/0556	LEN=0032 INSTALLED UNKN
			015 "DIA CIR PLASTIC
		0160/0399	LEN=0040 INSTALLED 2001
	038327 FT	038327 FT	2 0 21004 0 00 0183+43
		S 0160/0000	LENGTH(AH 2144 BK 2767)
			024"H 38"W ELLIP CONC
		0150/2745	LEN=0048 INSTALLED 2001
			018 "DIA CIR PLASTIC
		0150/2023	LEN=0048 INSTALLED 2001

DIR: B TOTAL LEN: 26.266 MI. DIST: 08-2 SR: 233
LEFT MUN: PENN T RIGHT MUN: PENN T

SWAMP RD (PRDR)	0150/1344		
			018 "DIA CIR PLASTIC
		0150/1305	LEN=0054 INSTALLED 2000
			018 "DIA CIR PLASTIC
		0150/0842	LEN=0043 INSTALLED UNKN
			018 "DIA CIR PLASTIC
		0150/0220	LEN=0030 INSTALLED UNKN
	035560 FT	035560 FT	2 0 21004 0 00 0155+76
		S 0150/0000	LENGTH(AH 2767 BK 3004)
			015 "DIA CIR PLASTIC
		0140/2686	LEN=0033 INSTALLED UNKN
			015 "DIA CIRC METAL
		0140/2368	LEN=0032 INSTALLED UNKN
			015 "DIA CIR PLASTIC
		0140/1952	LEN=0034 INSTALLED UNKN
			PENN
		0140/1429	COOKE T
			018 "DIA CIR PLASTIC
		0140/1318	LEN=0031 INSTALLED UNKN
PINE TREE DR (T360)	0140/1230		
			018 "DIA CIR PLASTIC
		0140/0786	LEN=0042 INSTALLED UNKN
			018 "DIA CIR PLASTIC
		0140/0501	LEN=0065 INSTALLED 2001
			PINE BROOK DR
		0140/0452	(TWP)
	032556 FT	032556 FT	2 0 21004 0 00 0125+72
		S 0140/0000	LENGTH(AH 3004 BK 1949)
			028"H 20"W ELLIP METAL
		0130/1897	LEN=0010 INSTALLED 2001
			014"H 23"W ELLIP CONC
		0130/1321	LEN=0048 INSTALLED 2001
			015 "DIA CIR PLASTIC
		0130/0722	LEN=0039 INSTALLED 1999
	030607 FT	030607 FT	2 0 21004 0 00 0106+23
			RIDGE RD
			(T323)
		S 0130/0000	LENGTH(AH 1949 BK 2102)
			018 "DIA CIR PLASTIC
		0120/1448	LEN=0041 INSTALLED UNKN
			015"H 21"W ELLIP METAL
		0120/1025	LEN=0037 INSTALLED UNKN
			018 "DIA CIRC CONCR
		0120/0511	LEN=0040 INSTALLED 2001

DIR: B TOTAL LEN: 26.266 MI. DIST: 08-2 SR: 233
LEFT MUN: COOKE T RIGHT MUN: COOKE T

			024 "DIA CIRC CONCR
		0120/0072	LEN=0056 INSTALLED 2001
	028505 FT	028505 FT	2 0 21004 0 00 0085+21
		0120/0000	LENGTH(AH 2102 BK 2003)
			018 "DIA CIR PLASTIC
		0110/1782	LEN=0040 INSTALLED UNKN
			ROCKY LN
		0110/1573	(PRDR)
			018 "DIA CIR PLASTIC
		0110/1408	LEN=0030 INSTALLED UNKN
			018 "DIA CIR PLASTIC
		0110/0873	LEN=0040 INSTALLED 2001
			018 "DIA CIR PLASTIC
		0110/0493	LEN=0048 INSTALLED 2001
	026502 FT	026502 FT	2 0 21004 0 00 0065+18
		0110/0000	LENGTH(AH 2003 BK 3503)
			015 "DIA CIR PLASTIC
		0100/3475	LEN=0046 INSTALLED 2001
			IRON RUN RD
		0100/2912	(T324)
			022"H 36"W ELLIP CONC
		0100/2900	LEN=0080 INSTALLED UNKN
BLACK SWAMP RD (TWP)	0100/2097		
			012 "DIA CIRC METAL
		0100/2081	LEN=0034 INSTALLED UNKN
			015 "DIA CIR PLASTIC
		0100/1468	LEN=0034 INSTALLED UNKN
			015 "DIA CIR PLASTIC
		0100/0462	LEN=0040 INSTALLED 1999
			015 "DIA CIR PLASTIC
		0100/0130	LEN=0045 INSTALLED 1999
	022999 FT	022999 FT	2 0 21004 0 00 0030+15
		0100/0000	LENGTH(AH 3503 BK 3015)
			018 "DIA CIR PLASTIC
		0090/2576	LEN=0038 INSTALLED UNKN
			015 "DIA CIR PLASTIC
		0090/1926	LEN=0041 INSTALLED UNKN
			015 "DIA CIR PLASTIC
		0090/1381	LEN=0032 INSTALLED UNKN
			LEAF RD
		0090/0340	(T343)

DIR: B TOTAL LEN: 26.266 MI. DIST: 08-2 SR: 233
LEFT MUN: COOKE T RIGHT MUN: COOKE T

		0090/0290	BMSEN 21/0233/0090/0266
			2 0 21004 0 00 0002+53
			P3
			TOMS RUN
		0090/0266	BMSBG 21/0233/0090/0266
	019984 FT	019984 FT	2 0 21004 0 00 0000+00
			PINE GROVE RD
			(SR3008 SEG 0010/0000)
			NC CENTERVILLE RD
		S 0090/0000	LENGTH(AH 3015 BK 3414)
			BENDERSVILLE RD
		0080/2902	(T340)
			018 "DIA CIR PLASTIC
		0080/2866	LEN=0060 INSTALLED UNKN
OLD SHIPPENSBURG RD (T335)	0080/2836		
			024 "DIA CIR PLASTIC
		0080/2112	LEN=0040 INSTALLED UNKN
			BENDERSVILLE LN
		0080/1695	(T340)
			018 "DIA CIR PLASTIC
		0080/1660	LEN=0040 INSTALLED UNKN
			024 "DIA CIR PLASTIC
		0080/1560	LEN=0038 INSTALLED UNKN
			024 "DIA CIR PLASTIC
		0080/1402	LEN=0040 INSTALLED UNKN
			018 "DIA CIR PLASTIC
		0080/1084	LEN=0040 INSTALLED UNKN
			018 "DIA CIR PLASTIC
		0080/0234	LEN=0034 INSTALLED UNKN
	016570 FT	016570 FT	2 0 21095 0 00 0165+69
		S 0080/0000	LENGTH(AH 3414 BK 2117)
			015 "DIA CIR PLASTIC
		0070/2009	LEN=0035 INSTALLED UNKN
			018 "DIA CIR PLASTIC
		0070/1768	LEN=0040 INSTALLED UNKN
			018 "DIA CIR PLASTIC
		0070/1583	LEN=0041 INSTALLED UNKN
			015 "DIA CIR PLASTIC
		0070/1450	LEN=0035 INSTALLED UNKN
			015 "DIA CIR PLASTIC
		0070/1345	LEN=0035 INSTALLED UNKN
			015 "DIA CIR PLASTIC
		0070/1180	LEN=0042 INSTALLED UNKN
			015 "DIA CIR PLASTIC

DIR: B TOTAL LEN: 26.266 MI. DIST: 08-2 SR: 233
LEFT MUN: COOKE T RIGHT MUN: COOKE T

		0070/0475	LEN=0037 INSTALLED UNKN
	014453 FT	014453 FT	2 0 21095 0 00 0144+45
		S 0070/0000	LENGTH(AH 2117 BK 2319)
			024 "DIA CIR PLASTIC
		0060/2138	LEN=0042 INSTALLED UNKN
			015 "DIA CIR PLASTIC
		0060/1701	LEN=0037 INSTALLED UNKN
			018 "DIA CIR PLASTIC
		0060/1390	LEN=0050 INSTALLED UNKN
			015 "DIA CIR PLASTIC
		0060/1255	LEN=0034 INSTALLED UNKN
			015 "DIA CIR PLASTIC
		0060/1013	LEN=0034 INSTALLED UNKN
			015 "DIA CIR PLASTIC
		0060/0826	LEN=0036 INSTALLED UNKN
			024 "DIA CIR PLASTIC
		0060/0192	LEN=0045 INSTALLED UNKN
2 0 21095 0 00 0121+26	012134 FT	012134 FT	
MICHAUX RD			
(T338)	0060/0000	S 0060/0000	LENGTH(AH 2319 BK 2176)
			024 "DIA CIR PLASTIC
		0050/1972	LEN=0046 INSTALLED UNKN
		0050/1547	BMSEN 21/0233/0050/1525
			2 0 21095 0 00 0114+75
			MOUNTAIN CK.
		0050/1525	BMSBG 21/0233/0050/1525
			030 "DIA CIR PLASTIC
		0050/0385	LEN=0044 INSTALLED UNKN
	009958 FT	009958 FT	2 0 21095 0 00 0099+50
		S 0050/0000	LENGTH(AH 2176 BK 2000)
			024 "DIA CIR PLASTIC
		0040/1663	LEN=0046 INSTALLED UNKN
			018 "DIA CIR PLASTIC
		0040/1567	LEN=0046 INSTALLED UNKN
	007958 FT	007958 FT	2 0 21095 0 00 0079+48
		S 0040/0000	LENGTH(AH 2000 BK 2202)
			018 "DIA CIR PLASTIC
		0030/1798	LEN=0036 INSTALLED UNKN
			018 "DIA CIR PLASTIC
		0030/1584	LEN=0045 INSTALLED UNKN
			018 "DIA CIR PLASTIC
		0030/1569	LEN=0034 INSTALLED UNKN
			018 "DIA CIR PLASTIC

DIR: B TOTAL LEN: 26.266 MI. DIST: 08-2 SR: 233
LEFT MUN: COOKE T RIGHT MUN: COOKE T

		0030/1374	LEN=0036 INSTALLED UNKN
			018 "DIA CIR PLASTIC
		0030/1096	LEN=0038 INSTALLED UNKN
			018 "DIA CIR PLASTIC
		0030/0757	LEN=0036 INSTALLED UNKN
			036 "DIA CIRC CONCR
		0030/0277	LEN=0042 INSTALLED UNKN
			015 "DIA CIR PLASTIC
		0030/0021	LEN=0041 INSTALLED UNKN
2 0 21095 0 00 0057+46	005756 FT	005756 FT	
WOODROW RD			
(FRST)	0030/0000	S 0030/0000	LENGTH(AH 2202 BK 3184)
			024 "DIA CIR PLASTIC
		0020/2299	LEN=0037 INSTALLED UNKN
			036"H 58"W ELLIP CONC
		0020/1794	LEN=0039 INSTALLED UNKN
			018 "DIA CIR PLASTIC
		0020/1382	LEN=0036 INSTALLED UNKN
			018 "DIA CIR PLASTIC
		0020/0913	LEN=0040 INSTALLED UNKN
			018 "DIA CIR PLASTIC
		0020/0546	LEN=0030 INSTALLED UNKN
			COOKE
		0020/0339	SOUTH NEWTON T
		0020/0019	BMSEN 21/0233/0020/0000
	002572 FT	002572 FT	2 0 21095 0 00 0025+62
			MT.CREEK
			BMSBG 21/0233/0020/0000
			SOUTH NEWTON
			SOUTHAMPTON T
		S 0020/0000	LENGTH(AH 3184 BK 2572)
			018 "DIA CIR PLASTIC
		0010/1950	LEN=0038 INSTALLED UNKN
			018 "DIA CIR PLASTIC
		0010/1537	LEN=0038 INSTALLED UNKN
			018 "DIA CIR PLASTIC
		0010/0970	LEN=0036 INSTALLED UNKN
			018 "DIA CIR PLASTIC
		0010/0627	LEN=0038 INSTALLED UNKN
			018 "DIA CIR PLASTIC
		0010/0182	LEN=0039 INSTALLED UNKN
	000000 FT	000000 FT	2 0 21095 0 00 0000+00
			NC PINE GROVE RD
		* REF-BK	PINE GROVE RD
			(SR0233 SEG 0190/1793)
			MFC BEGIN = D
			BK-ADAMS (01)
		S 0010/0000	LENGTH(AH 2572 BK 0000)

DIR: B TOTAL LEN: 28.088 MI. DIST: 08-2 SR: 174
LEFT MUN: MONROE T RIGHT MUN: MONROE T

	148304 FT	148304 FT	TRINDLE RD
FROM SR 0641/0600 SH (CONN)	0570/3149	0570/3253	(SR0641 SEG 0610/0000) TO SR 0641/0610 SH (CONN)
		0570/3149	018 "DIA CIRC CONCR
HILL BL (T543)	0570/2374	0570/2640	LEN=0001 INSTALLED UNKN
		0570/1854	018 "DIA CIRC CONCR LEN=0064 INSTALLED UNKN
		0570/1306	018 "DIA CIRC CONCR LEN=0050 INSTALLED UNKN
HIGHFIELD CT (TWP)	0570/0702	0570/0702	PAULUS RD (T542)
		0570/0633	018 "DIA CIRC CONCR LEN=0060 INSTALLED UNKN
	145051 FT	145051 FT	1 0 00507 0 01 0292+89
UNKNOWN RD (TWP)	0570/0000	S 0570/0000	HAUCK RD (T563) LENGTH(AH 3253 BK 3299)
		0560/2861	024 "DIA CIRC CONCR LEN=0081 INSTALLED UNKN
		0560/2661	RYEGATE RD (T546)
		0560/1214	018 "DIA CIRC CONCR LEN=0078 INSTALLED UNKN
		0560/0488	018 "DIA CIRC CONCR LEN=0064 INSTALLED UNKN
		0560/0020	018 "DIA CIRC CONCR LEN=0254 INSTALLED UNKN
	141752 FT	141752 FT	1 0 00507 0 01 0260+05
		S 0560/0000	LOCUST POINT RD (SR1007 SEG 0090/0000) LENGTH(AH 3299 BK 3035)
		0550/2508	036 "DIA CIRC CONCR LEN=0001 INSTALLED UNKN

DIR: B TOTAL LEN: 28.088 MI. DIST: 08-2 SR: 174
LEFT MUN: MONROE T RIGHT MUN: MONROE T

		018 "DIA CIRC CONCR
	0550/1031	LEN=0072 INSTALLED UNKN
		018 "DIA CIRC CONCR
	0550/0270	LEN=0115 INSTALLED UNKN
138717 FT	138717 FT	1 0 00507 0 01 0229+58
	S 0550/0000	LENGTH(AH 3035 BK 2482)
		018 "DIA CIRC CONCR
	0540/2222	LEN=0055 INSTALLED UNKN
		018 "DIA CIRC CONCR
	0540/1877	LEN=0052 INSTALLED UNKN
		018 "DIA CIRC CONCR
	0540/1629	LEN=0001 INSTALLED UNKN
		024 "DIA CIRC CONCR
	0540/1137	LEN=0063 INSTALLED UNKN
136235 FT	136235 FT	1 0 00507 0 01 0204+76
		LISBURN RD
		(SR2004 SEG 0080/0000)
	S 0540/0000	LENGTH(AH 2482 BK 2988)
		015"H 21"W ELLIP METAL
	0530/1860	LEN=0052 INSTALLED UNKN
		LEIB RD
	0530/1059	(T547)
		018 "DIA CIRC CONCR
	0530/0870	LEN=0055 INSTALLED UNKN
		018 "DIA CIRC CONCR
	0530/0526	LEN=0069 INSTALLED UNKN
133247 FT	133247 FT	1 0 00507 0 01 0175+04
		PEFFER RD
		(T555)
	S 0530/0000	LENGTH(AH 2988 BK 2891)
		018 "DIA CIRC CONCR
	0520/1404	LEN=0047 INSTALLED UNKN
		015"H 21"W ELLIP METAL
	0520/0767	LEN=0042 INSTALLED UNKN
		HIGH ST
	0520/0429	(TWP)
GISH LN (T636) 0520/0421		
		018 "DIA CIRC CONCR
	0520/0033	LEN=0010 INSTALLED UNKN

DIR: B TOTAL LEN: 28.088 MI. DIST: 08-2 SR: 174
LEFT MUN: MONROE T RIGHT MUN: MONROE T

	130356 FT	130356 FT	1 0 00507 0 01 0146+13
			OLD STONE HOUSE RD
			(SR2002 SEG 0180/3206)
		0520/0000	LENGTH(AH 2891 BK 3324)
			018 "DIA CIRC CONCR
		0510/3293	LEN=0041 INSTALLED UNKN
			024"H 38"W ELLIP CONC
		0510/2956	LEN=0216 INSTALLED UNKN
			CHURCH ST
		0510/2878	(T640)
			014"H 23"W ELLIP CONC
		0510/2866	LEN=0032 INSTALLED UNKN
			015"H 21"W ELLIP METAL
		0510/2864	LEN=0023 INSTALLED UNKN
NORTH ST (T595)	0510/2844		
			015"H 21"W ELLIP METAL
		0510/2688	LEN=0044 INSTALLED UNKN
			018 "DIA CIRC CONCR
		0510/2586	LEN=0049 INSTALLED UNKN
			018 "DIA CIRC METAL
		0510/2068	LEN=0078 INSTALLED UNKN
			ZIMMERMAN RD ET
ZIMMERMAN RD (T594)	0510/2049	0510/2049	(T594)
			024"H 38"W ELLIP CONC
		0510/1566	LEN=0056 INSTALLED UNKN
			022"H 36"W UNKN CONC
		0510/0996	LEN=0066 INSTALLED UNKN
			CHURCH ST
		0510/0968	(T640)
			018 "DIA CIRC METAL
		0510/0430	LEN=0043 INSTALLED UNKN
	127032 FT	127032 FT	1 0 00507 0 01 0112+94
			YORK RD
			(SR0074 SEG 0080/0000)
YORK RD (SR0074 SEG 0080/0000)	0510/0000	0510/0000	LENGTH(AH 3324 BK 2745)
			018 "DIA CIRC CONCR
		0500/2609	LEN=0119 INSTALLED UNKN
			018 "DIA CIRC CONCR
		0500/1645	LEN=0036 INSTALLED UNKN
			024 "DIA CIRC CONCR
		0500/1419	LEN=0036 INSTALLED UNKN
			018 "DIA CIRC CONCR
		0500/0630	LEN=0036 INSTALLED UNKN
			018 "DIA CIRC CONCR
		0500/0314	LEN=0035 INSTALLED UNKN

DIR: B TOTAL LEN: 28.088 MI. DIST: 08-2 SR: 174
LEFT MUN: MONROE T RIGHT MUN: MONROE T

				024 "DIA CIRC CONCR
			0500/0047	LEN=0078 INSTALLED UNKN
	124287 FT		124287 FT	1 0 00507 0 00 0085+88
				LUTZTOWN RD
LUTZTOWN RD				(SR2006 SEG 0010/0000)
(T551)	0500/0000		5 0500/0000	LENGTH(AH 2745 BK 3732)
				018 "DIA CIRC CONCR
			0490/3610	LEN=0030 INSTALLED UNKN
				COCKLEY RD
			0490/3292	(T531)
				COCKLEY RUN
				STRUCTURE LENGTH 20 FT
			0490/2914	BMSID 21/0174/0490/2914
				018 "DIA CIRC CONCR
			0490/2530	LEN=0042 INSTALLED UNKN
				018 "DIA CIRC CONCR
			0490/2200	LEN=0042 INSTALLED UNKN
				018 "DIA CIRC CONCR
			0490/1890	LEN=0042 INSTALLED UNKN
				024 "DIA CIRC CONCR
			0490/1439	LEN=0052 INSTALLED UNKN
				018 "DIA CIRC CONCR
			0490/0921	LEN=0085 INSTALLED UNKN
				018 "DIA CIRC CONCR
			0490/0585	LEN=0045 INSTALLED UNKN
1 0 00507 0 00 0049+10	120555 FT		120555 FT	
LUTZTOWN RD				
(T551)	0490/0000		5 0490/0000	LENGTH(AH 3732 BK 2570)
				018 "DIA CIRC CONCR
			0480/2241	LEN=0033 INSTALLED UNKN
				018 "DIA CIRC CONCR
			0480/2015	LEN=0090 INSTALLED UNKN
MYERS RD				
(T552)	0480/1969			
				018 "DIA CIRC CONCR
			0480/1624	LEN=0114 INSTALLED UNKN
				030 "DIA CIRC CONCR
			0480/1001	LEN=0097 INSTALLED UNKN
	117985 FT		117985 FT	1 0 00507 0 00 0023+40
				NC BOILING SPRINGS RD
			5 0480/0000	LENGTH(AH 2570 BK 2340)
				018 "DIA CIRC CONCR
			0470/2281	LEN=0090 INSTALLED UNKN
				MONROE
			0470/1580	SOUTH MIDDLETON T
				BUCHER HILL RD

DIR: B TOTAL LEN: 28.088 MI. DIST: 08-2 SR: 174
LEFT MUN: SOUTH MIDDLETON T RIGHT MUN: SOUTH MIDDLETON T

			0470/1340 (T546)
RIDGE RD (T640)	0470/1308		
HILLTOP RD (T679)	0470/0604		
			0470/0376 BMSEN 21/0174/0470/0355 1 0 00507 0 00 0003+52 BOILING SP R
			0470/0355 BMSBG 21/0174/0470/0355
	115645 FT		115645 FT 1 0 00507 0 00 0000+00 FRONT ST (T545)
FRONT ST (SR2037 SEG 0010/0000)	0470/0000		0470/0000 LENGTH(AH 2340 BK 0430)
	115215 FT		115215 FT 2 0 21008 0 02 0851+75 WALNUT ST (SR2003 SEG 0100/0000)
			0460/0000 LENGTH(AH 0430 BK 2739) HIGH ST
			0450/2460 (TWP)
MEADOWOOD PL (TWP)	0450/1944		
			014"H 23"W ELLIP CONC
			0450/0879 LEN=0024 INSTALLED 2005
	112476 FT		112476 FT 2 0 21009 0 00 0525+02 NC FIRST ST
			0450/0000 LENGTH(AH 2739 BK 2448)
WOODBURN DR (TWP)	0440/2044		
AUBURN CR (TWP)	0440/1189		
			RICKERT WY
			0440/0533 (TWP)
2 0 21009 0 00 0497+90	110028 FT		110028 FT
SPRINGVILLE RD (T537)	0440/0000		0440/0000 LENGTH(AH 2448 BK 3466)
			(APRA) G & R WESTBROOK G & R WESTBROOK WELL
			0430/2621 (PRDR)
TAVERN BL (TWP)	0430/2464		
			014"H 23"W ELLIP CONC
			0430/2359 LEN=0024 INSTALLED 2005

DIR: B TOTAL LEN: 28.088 MI. DIST: 08-2 SR: 174
LEFT MUN: SOUTH MIDDLETON T RIGHT MUN: SOUTH MIDDLETON T

			015 "DIA CIRC CONCR
		0430/0367	LEN=0008 INSTALLED 2005
			PETERSBURG RD
		0430/0020	(T513)
2 0 21009 0 00 0465+45	106562 FT	106562 FT	
PETERSBURG RD			
(TBC)	0430/0000	0430/0000	LENGTH(AH 3466 BK 1513)
			014"H 23"W ELLIP CONC
		0420/0550	LEN=0032 INSTALLED 2000
	105049 FT	105049 FT	2 0 21009 0 00 0448+99
		0420/0000	LENGTH(AH 1513 BK 2978)
			LEREW RD
		0410/1751	(T508)
BONNYBROOK RD			
(T516)	0410/1447		
			018 "DIA CIRC CONCR
		0410/1101	LEN=0033 INSTALLED UNKN
			015"H 21"W ELLIP METAL
		0410/0901	LEN=0040 INSTALLED UNKN
			014"H 23"W ELLIP CONC
		0410/0535	LEN=0032 INSTALLED 2005
	102071 FT	102071 FT	2 0 21009 0 00 0420+40
			ZION RD
			(T520)
		0410/0000	LENGTH(AH 2978 BK 3360)
			018 "DIA CIR PLASTIC
		0400/3248	LEN=0040 INSTALLED 2004
			014"H 23"W ELLIP CONC
		0400/2158	LEN=0031 INSTALLED UNKN
			014"H 23"W ELLIP CONC
		0400/1736	LEN=0032 INSTALLED 2004
			018 "DIA CIR PLASTIC
		0400/1436	LEN=0010 INSTALLED UNKN
			030"H 72"W ELLIP CONC
		0400/0333	LEN=0027 INSTALLED UNKN
	098711 FT	098711 FT	2 0 21009 0 00 0386+80
			018 "DIA CIR PLASTIC

DIR: B TOTAL LEN: 28.088 MI. DIST: 08-2 SR: 174
LEFT MUN: SOUTH MIDDLETON T RIGHT MUN: SOUTH MIDDLETON T

PHEASANT LN
(T514)

0400/0000		LEN=0010 INSTALLED UNKN
	S 0400/0000	LENGTH(AH 3360 BK 3276)
		014"H 23"W ELLIP CONC
	0390/1690	LEN=0032 INSTALLED 2005
		048 "DIA CIRC CONCR
	0390/0068	LEN=0092 INSTALLED UNKN
095435 FT	095435 FT	2 0 21009 0 00 0354+04
		MOUNT HOLLY PK
		(SR0034 SEG 0180/0169)
	S 0390/0000	LENGTH(AH 3276 BK 2632)
		024 "DIA CIRC CONCR
	0380/2569	LEN=0044 INSTALLED UNKN
		018 "DIA CIRC METAL
	0380/2022	LEN=0034 INSTALLED UNKN
		018 "DIA CIRC METAL
	0380/1918	LEN=0034 INSTALLED UNKN
		ROCKLEDGE DR
	0380/1076	(T478)
		036 "DIA CIR PLASTIC
	0380/0003	LEN=0040 INSTALLED 2015
092803 FT	092803 FT	2 0 21009 0 00 0328+03
	S 0380/0000	LENGTH(AH 2632 BK 3518)
089285 FT	089285 FT	2 0 21009 0 00 0292+85
	S 0370/0000	LENGTH(AH 3518 BK 2926)
		015 "DIA CIRC METAL
	0360/2721	LEN=0031 INSTALLED UNKN
		SOUTH MIDDLETON
	0360/2372	DICKINSON T

DIR: B TOTAL LEN: 28.088 MI. DIST: 08-2 SR: 174
LEFT MUN: SOUTH MIDDLETON T RIGHT MUN: SOUTH MIDDLETON T

			018 "DIA CIR PLASTIC
		0360/2134	LEN=0040 INSTALLED 1997
			CLEARVIEW PL
	==	0360/1226	(TWP)
			018 "DIA CIRC METAL
		0360/0877	LEN=0033 INSTALLED UNKN
086359 FT		086359 FT	2 0 21009 0 00 0263+59
			BURNT HOUSE RD
			(T542)
	== ==	S 0360/0000	LENGTH(AH 2926 BK 2280)
			014"H 23"W ELLIP CONC
		0350/1285	LEN=0032 INSTALLED 2006
			KATIE LN
	==	0350/0160	(TWP)
084079 FT		084079 FT	2 0 21009 0 00 0240+79
		S 0350/0000	LENGTH(AH 2280 BK 2763)
			024 "DIA CIRC CONCR
		0340/0964	LEN=0040 INSTALLED 2006
			014"H 23"W ELLIP CONC
		0340/0061	LEN=0032 INSTALLED 2006
081316 FT		081316 FT	2 0 21009 0 00 0213+16
			LEBO LN
			(T472)
	==	S 0340/0000	LENGTH(AH 2763 BK 1270)
080046 FT		080046 FT	2 0 21009 0 00 0200+46
		S 0330/0000	LENGTH(AH 1270 BK 1792)
			018 "DIA CIR PLASTIC
		0320/0795	LEN=0040 INSTALLED 2006
			030 "DIA CIRC CONCR
		0320/0388	LEN=0040 INSTALLED 2006
078254 FT		078254 FT	2 0 21009 0 00 0182+54

DIR: B TOTAL LEN: 28.088 MI. DIST: 08-2 SR: 174
LEFT MUN: DICKINSON T RIGHT MUN: DICKINSON T

			DICKINSON SCHOOL RD (T470)
	== ==	S 0320/0000	LENGTH(AH 1792 BK 2250)
			018 "DIA CIR PLASTIC
		0310/0771	LEN=0040 INSTALLED 2006
			014"H 23"W ELLIP CONC
		0310/0551	LEN=0032 INSTALLED 2006
076004 FT		076004 FT	2 0 21009 0 00 0160+25
		S 0310/0000	LENGTH(AH 2250 BK 1985)
			018 "DIA CIR PLASTIC
		0300/1354	LEN=0045 INSTALLED 2006
			014"H 23"W ELLIP CONC
		0300/0890	LEN=0032 INSTALLED 2006
074019 FT		074019 FT	2 0 21009 0 00 0140+40
			STUART RD (T464)
	==	S 0300/0000	LENGTH(AH 1985 BK 3409)
			034"H 53"W ELLIP CONC
		0290/3108	LEN=0032 INSTALLED 2006
			014"H 23"W ELLIP CONC
		0290/2499	LEN=0032 INSTALLED 2006
			018 "DIA CIR PLASTIC
		0290/1465	LEN=0033 INSTALLED 2006
			014"H 23"W ELLIP CONC
		0290/0536	LEN=0032 INSTALLED 2006
070610 FT		070610 FT	2 0 21009 0 00 0106+31
		S 0290/0000	LENGTH(AH 3409 BK 3322)
			014"H 23"W ELLIP CONC
		0280/0527	LEN=0065 INSTALLED 2006
			014"H 23"W ELLIP CONC
		0280/0066	LEN=0032 INSTALLED 1999
			MONTSERA RD

DIR: B TOTAL LEN: 28.088 MI. DIST: 08-2 SR: 174
LEFT MUN: DICKINSON T RIGHT MUN: DICKINSON T

		0280/0061 (T544)
2 0 21009 0 00 0073+09	067288 FT	067288 FT
ALLEN RD		NC OLD YORK RD
(SR0465 SEG 0010/0000)	0280/0000	S 0280/0000 LENGTH(AH 3322 BK 2433)
	064855 FT	064855 FT 1 0 00035 0 01 0716+68
		(TB SR 3017) LEBO RD
		(T360)
		S 0270/0000 LENGTH(AH 2433 BK 2133)
		DICKINSON
		0260/1947 PENN T
		024 "DIA CIRC CONCR
		0260/1828 LEN=0045 INSTALLED UNKN
	062722 FT	062722 FT 1 0 00035 0 01 0694+75
		S 0260/0000 LENGTH(AH 2133 BK 2047)
		014"H 23"W ELLIP CONC
		0250/1287 LEN=0036 INSTALLED 2002
1 0 00035 0 01 0674+28	060675 FT	060675 FT
MT ROCK RD		
(SR3015 SEG 0040/0000)	0250/0000	S 0250/0000 LENGTH(AH 2047 BK 3267)
		(TB SR 3015) CHURCH RD
		0240/3239 (T361)
		029"H 45"W ELLIP CONC
		0240/0921 LEN=0040 INSTALLED 2003
	057408 FT	057408 FT 1 0 00035 0 01 0641+84
		S 0240/0000 LENGTH(AH 3267 BK 2813)
		048 "DIA CIRC METAL

DIR: B TOTAL LEN: 28.088 MI. DIST: 08-2 SR: 174
LEFT MUN: PENN T RIGHT MUN: PENN T

			0230/2318	LEN=0059 INSTALLED UNKN 015"H 00"W MULT METAL
			0230/2060	LEN=0056 INSTALLED UNKN 018 "DIA CIRC CONCR
			0230/1503	LEN=0083 INSTALLED UNKN SHANK RD
		==	0230/1468	(T425)
GETTLE RD (T428)	0230/1127	==		
			0230/0670	CENTERVILLE RD (SR0233 SEG 0240/0000) 036 "DIA CIR PLASTIC
			0230/0606	LEN=0020 INSTALLED 2006
	054595 FT		054595 FT	1 0 00035 0 01 0613+71 MARGARET AV (T702)
		==	5 0230/0000	LENGTH(AH 2813 BK 2079)
				018"H 29"W ELLIP METAL
			0220/0753	LEN=0033 INSTALLED UNKN
PENN DR (T701)	0220/0263	==		
			0220/0063	BMSEN 21/0174/0220/0054 048"H 72"W CON BOX CUL
			0220/0055	LEN=0036 INSTALLED UNKN 1 0 00035 0 01 0593+46 WET WEATHER
			0220/0054	BMSBG 21/0174/0220/0054
	052516 FT		052516 FT	1 0 00035 0 01 0592+92 STATION RD (SR3013 SEG 0020/2921)
		==	5 0220/0000	LENGTH(AH 2079 BK 3139)
				030 "DIA CIR PLASTIC
			0210/3119	LEN=0040 INSTALLED 2006
				014"H 23"W ELLIP CONC
			0210/2010	LEN=0040 INSTALLED 2002
	049377 FT		049377 FT	1 0 00035 0 01 0561+47 FARM RD (T343)
		==	5 0210/0000	LENGTH(AH 3139 BK 2695)

DIR: B TOTAL LEN: 28.088 MI. DIST: 08-2 SR: 174
LEFT MUN: PENN T RIGHT MUN: PENN T

				014"H 23"W ELLIP CONC
			0200/2460	LEN=0040 INSTALLED 2002
				026"H 45"W ELLIP METAL
			0200/2306	LEN=0047 INSTALLED UNKN
FARM RD (T343)	0200/2150	==		
				024"H 38"W ELLIP CONC
			0200/1196	LEN=0040 INSTALLED 2003
	046682 FT		046682 FT	1 0 00035 0 01 0534+52
			S 0200/0000	LENGTH(AH 2695 BK 2153)
				019"H 30"W ELLIP CONC
			0190/1013	LEN=0040 INSTALLED 2002
				018 "DIA CIRC CONCR
			0190/0028	LEN=0024 INSTALLED 2002
1 0 00035 0 01 0512+99	044529 FT		044529 FT	
SMITH RD (T346)	0190/0000	==	S 0190/0000	LENGTH(AH 2153 BK 1945)
				014"H 23"W ELLIP CONC
			0180/0270	LEN=0064 INSTALLED 2002
				015 "DIA CIR PLASTIC
			0180/0059	LEN=0036 INSTALLED UNKN
	042584 FT		042584 FT	1 0 00035 0 01 0493+54
				HAYS GROVE RD
				(SR3011 SEG 0010/2736)
			S 0180/0000	LENGTH(AH 1945 BK 2378)
				018 "DIA CIRC CONCR
			0170/1395	LEN=0042 INSTALLED UNKN
QUARRY HILL RD (T336)	0170/0022	==		
	040206 FT		040206 FT	1 0 00035 0 01 0469+72
				QUARRY HILL RD
				(T336)
		==	S 0170/0000	LENGTH(AH 2378 BK 3145)

DIR: B TOTAL LEN: 28.088 MI. DIST: 08-2 SR: 174
LEFT MUN: PENN T RIGHT MUN: PENN T

	0160/3076	024 "DIA CIRC METAL LEN=0042 INSTALLED UNKN
	0160/2298	024 "DIA CIRC CONCR LEN=0040 INSTALLED 2001
	0160/1873	018 "DIA CIRC CONCR LEN=0032 INSTALLED 2001
	0160/0218	018 "DIA CIRC CONCR LEN=0045 INSTALLED 1997
037061 FT	037061 FT	1 0 00035 0 01 0438+27 PINE RD (SR3006 SEG 0010/0000)
	S 0160/0000	LENGTH(AH 3145 BK 2506)
	0150/2440	024 "DIA CIRC CONCR LEN=0051 INSTALLED UNKN
	0150/2293	BMSEN 21/0174/0150/2274 BRIDGE POSTED (TONS)
	0150/2274	1 0 00035 0 01 0436+03 SGL 36 COMB 40 YEL. BREECH BMSBG 21/0174/0150/2274
	0150/2111	PENN SOUTH NEWTON T
034555 FT	034555 FT	1 0 00035 0 01 0413+29 NC WALNUT BOTTOM RD
	S 0150/0000	LENGTH(AH 2506 BK 2019)
	0140/0673	013"H 17"W ELLIP METAL LEN=0033 INSTALLED UNKN
1 0 00035 0 01 0393+17 032536 FT (TBK) MAPLE AV (T320) 0140/0000	032536 FT	HIGH MOUNTAIN RD (T334)
	S 0140/0000	LENGTH(AH 2019 BK 3221)

WATER ST

DIR: B TOTAL LEN: 28.088 MI. DIST: 08-2 SR: 174
LEFT MUN: SOUTH NEWTON T RIGHT MUN: SOUTH NEWTON T

(SR3007 SEG 0010/0000)	0130/1472		018 "DIA CIRC CONCR
		0130/1463	LEN=0080 INSTALLED 2002
GOODHART ST (TWP)	0130/0906		
	029315 FT	029315 FT	1 0 00035 0 01 0360+96 FURNACE HOLLOW RD (SR3005 SEG 0030/3623)
		0130/0000	LENGTH(AH 3221 BK 3724)
		0120/3271	BMSEN 21/0174/0120/3250
			1 0 00035 0 01 0356+07 YELLOW.BRECH
		0120/3250	BMSBG 21/0174/0120/3250
FIREHOUSE RD (SR3005 SEG 0040/0000)	0120/3209		
MILKY WAY DR (PRDR)	0120/2449		
HAMMOND RD (T330)	0120/0011		
	025591 FT	025591 FT	1 0 00035 0 01 0323+57 REHOBETH RD (SR3005 SEG 0010/0000)
			NC MAIN ST
		0120/0000	LENGTH(AH 3724 BK 0989)
	024602 FT	024602 FT	1 0 00035 0 01 0313+76 BIG POND RD (T317)
		0110/0000	LENGTH(AH 0989 BK 2949)
			018 "DIA CIRC CONCR
		0100/2885	LEN=0040 INSTALLED 2001
			SOUTH NEWTON
		0100/2716	SOUTHAMPTON T
			014"H 23"W ELLIP CONC

DIR: B TOTAL LEN: 28.088 MI. DIST: 08-2 SR: 174
LEFT MUN: SOUTHAMPTON T RIGHT MUN: SOUTHAMPTON T

		0100/0769	LEN=0040 INSTALLED 2001
	021653 FT	021653 FT	1 0 00035 0 01 0284+27
		0100/0000	LENGTH(AH 2949 BK 2389)
1 0 00035 0 01 0260+38	019264 FT	019264 FT	STROHM RD
KLINE RD			(SR3002 SEG 0120/0931)
(SR4003 SEG 0010/0000)	0090/0000	0090/0000	LENGTH(AH 2389 BK 3412)
			018 "DIA CIR PLASTIC
		0080/2839	LEN=0040 INSTALLED 2001
			018 "DIA CIRC CONCR
		0080/1996	LEN=0040 INSTALLED 2001
			018 "DIA CIR PLASTIC
		0080/0755	LEN=0040 INSTALLED 2001
	015852 FT	015852 FT	1 0 00035 0 01 0225+45
		0080/0000	LENGTH(AH 3412 BK 1833)
			014"H 23"W ELLIP CONC
		0070/1221	LEN=0040 INSTALLED 2001
			014"H 23"W ELLIP CONC
		0070/0260	LEN=0048 INSTALLED 2001
	014019 FT	014019 FT	1 0 00035 0 01 0207+12
			GOODHART RD
			(T320)
		0070/0000	LENGTH(AH 1833 BK 2642)
			018 "DIA CIRC CONCR
		0060/1643	LEN=0040 INSTALLED 2001
			018 "DIA CIRC CONCR
		0060/0003	LEN=0035 INSTALLED UNKN
	011377 FT	011377 FT	1 0 00035 0 01 0180+70
		0060/0000	LENGTH(AH 2642 BK 2210)

DIR: B TOTAL LEN: 28.088 MI. DIST: 08-2 SR: 174
LEFT MUN: SOUTHAMPTON T RIGHT MUN: SOUTHAMPTON T

			024 "DIA CIRC CONCR
		0050/1600	LEN=0044 INSTALLED UNKN
			019"H 30"W ELLIP CONC
		0050/0266	LEN=0048 INSTALLED 2001
			SOUTHAMPTON
		0050/0054	SHIPPENSBURG T
	009167 FT	009167 FT	1 0 00035 0 00 0159+58
		S 0050/0000	LENGTH(AH 2210 BK 1987)
			LC FROM HERSHEY RD
		0040/1685	(CONN)
TO 8015/0750 SH			HERSHEY RD
(CONN)	0040/1631	0040/1631	(T316)
			RAMP D RD
			(SR8015 SEG 0750/0000)
			RAMP B RD
			(SR8015 SEG 0010/1041)
		0040/1525	
		0040/1475	MFC BEGIN = D
		0040/1236	BMSEN 21/0174/0040/0367
			1 0 00035 0 00 0149+38
			I-81
		0040/1049	BMSBG 21/0174/0040/0367
			SHIPPENSBURG
		0040/0804	SOUTHAMPTON T
			RAMP C RD
			(SR8015 SEG 0500/0680)
			RAMP A RD
			(SR8015 SEG 0250/0000)
		0040/0793	
			TO 8015/0250 SH
		0040/0698	(CONN)
LC TO CRAMER RD			
(CONN)	0040/0130		
	007180 FT	007180 FT	1 0 00035 0 00 0145+71
CRAMER RD		S 0040/0000	LENGTH(AH 1987 BK 1824)
(T318)	0030/1824	0030/1824	
			024 "DIA CIRC CONCR
		0030/0783	LEN=0063 INSTALLED UNKN
			018 "DIA CIRC CONCR
		0030/0775	LEN=0071 INSTALLED UNKN
	005356 FT	005356 FT	1 0 00035 0 00 0120+59
			SOUTHAMPTON
			SHIPPENSBURG T
		S 0030/0000	LENGTH(AH 1824 BK 1861)

DIR: B TOTAL LEN: 28.088 MI. DIST: 08-2 SR: 174
LEFT MUN: SHIPPENSBURG T RIGHT MUN: SHIPPENSBURG T

```
                                                                  018 "DIA CIRC CONCR
                                                     0020/0263 LEN=0063 INSTALLED UNKN
                                                     0020/0152 BMSEN 21/0174/0020/0135
                                                                1 0 00035 0 00 0103+33
                                                                BURDS RUN
                                                     0020/0135 BMSBG 21/0174/0020/0135

LC TO CONESTOGA DR
(CONN)                    0020/0094

                                                                AIRPORT RD
1 0 00035 0 00 0101+98 003495 FT                     003495 FT (TWP )
CONESTOGA DR
(TWP )                    0020/0000                S 0020/0000 LENGTH(AH 1861 BK 3495)
                                                                018 "DIA CIRC CONCR
                                                     0010/2916 LEN=0051 INSTALLED UNKN
                                                                SHIPPENSBURG SHPNG CNTR
                                                                (PRDR)
                                                     0010/2855
                                                                018 "DIA CIRC CONCR
                                                     0010/2649 LEN=0048 INSTALLED UNKN
                                                                018 "DIA CIRC CONCR
                                                     0010/2570 LEN=0044 INSTALLED UNKN
                                                     0010/2130 BMSEN 21/0174/0010/2119
                                                                1 0 00035 0 00 0087+42
                                                                TRIB BURDRUN
                                                     0010/2119 BMSBG 21/0174/0010/2119

                                                                018 "DIA CIRC CONCR
                                                     0010/1288 LEN=0045 INSTALLED UNKN
                                                                018 "DIA CIRC CONCR
                                                     0010/1268 LEN=0031 INSTALLED UNKN
                                                                ORANGE ST
                                                     0010/1242 (TWP )
                                                                018 "DIA CIRC CONCR
                                                     0010/0676 LEN=0042 INSTALLED UNKN
                                                                018 "DIA CIRC METAL
                                                     0010/0111 LEN=0014 INSTALLED UNKN
                                                                013"H 17"W ELLIP METAL
                                                     0010/0104 LEN=0032 INSTALLED UNKN
                                                                FROM 0011/0030 SH
                                                     0010/0081 (CONN)
                          000000 FT                  000000 FT 1 0 00035 0 00 0066+23
                                                           NC WALNUT BOTTOM RD
                                                                MOLLY PITCHER HW
                                                                (SR0011 SEG 0040/0000)
                                                                MFC BEGIN = B
                                                     S 0010/0000 LENGTH(AH 3495 BK 0000)
```

DIR: B TOTAL LEN: 13.989 MI. DIST: 08-2 SR: 114
LEFT MUN: LOWER ALLEN T RIGHT MUN: LOWER ALLEN T

073852 FT

073863 FT AH-YORK (66)
* REF-AHD CEDARS RD
0330/2837 (SR0114 SEG 0010/0000)
0330/2468 BMSEN 21/0114/0330/2433
1 0 00416 0 00 0004+57
MILL RACE

DIR: B TOTAL LEN: 13.989 MI. DIST: 08-2 SR: 114
LEFT MUN: LOWER ALLEN T RIGHT MUN: LOWER ALLEN T

		0330/2433	BMSBG 21/0114/0330/2433
			BRENDA AV
	==	0330/2385	(TWP)
			018 "DIA CIR PLASTIC
		0330/2080	LEN=0105 INSTALLED UNKN
			018 "DIA CIR PLASTIC
		0330/1774	LEN=0026 INSTALLED UNKN
			018 "DIA CIRC METAL
		0330/1030	LEN=0030 INSTALLED UNKN
			015 "DIA CIRC CONCR
		0330/0283	LEN=0001 INSTALLED UNKN
071015 FT		071026 FT	1 0 00416 0 00 0028+37
			MCCORMICK DR
			(TWP)
	==	S 0330/0000	LENGTH(AH 2837 BK 1572)
			018 "DIA CIR PLASTIC
		0320/1307	LEN=0024 INSTALLED UNKN
			018 "DIA CIR PLASTIC
		0320/0935	LEN=0045 INSTALLED UNKN
			018 "DIA CIR PLASTIC
		0320/0108	LEN=0033 INSTALLED UNKN
069443 FT		069454 FT	1 0 00416 0 00 0044+69
		NC MAIN ST	
			LISBURN RD
			(SR2017 SEG 0020/0000)
		S 0320/0000	LENGTH(AH 1572 BK 3041)
			018 "DIA CIRC CONCR
		0310/3002	LEN=0048 INSTALLED UNKN
			018 "DIA CIRC CONCR
		0310/2674	LEN=0030 INSTALLED UNKN
			WILLOW BEND RD
	==	0310/2437	(TWP)
			018 "DIA CIRC CONCR
		0310/2360	LEN=0030 INSTALLED UNKN
			018 "DIA CIRC CONCR
		0310/1940	LEN=0033 INSTALLED UNKN
GLENFINEMAND PL			
(TWP) 0310/1683	==		
			018 "DIA CIRC CONCR
		0310/1496	LEN=0033 INSTALLED UNKN
			018 "DIA CIRC CONCR
		0310/0547	LEN=0035 INSTALLED UNKN
066402 FT		066413 FT	1 0 00416 0 00 0076+09
			GUTSHALL LN
	==		(TWP)

DIR: B TOTAL LEN: 13.989 MI. DIST: 08-2 SR: 114
LEFT MUN: LOWER ALLEN T RIGHT MUN: LOWER ALLEN T

			LOWER ALLEN
			UPPER ALLEN T
		5 0310/0000	LENGTH(AH 3041 BK 3591)
			030 "DIA CIRC METAL
		0300/2333	LEN=0040 INSTALLED UNKN
			018 "DIA CIRC CONCR
		0300/0707	LEN=0030 INSTALLED UNKN
			018 "DIA CIRC CONCR
		0300/0030	LEN=0036 INSTALLED UNKN
	062811 FT	062822 FT	1 0 00416 0 00 0112+00
			ARCONA RD
ARCONA RD			(T620)
(SR2015 SEG 0010/0000)	0300/0000	5 0300/0000	LENGTH(AH 3591 BK 2238)
			030 "DIA CIRC CONCR
		0290/1900	LEN=0035 INSTALLED UNKN
			012 "DIA CIR PLASTIC
		0290/1316	LEN=0030 INSTALLED UNKN
			018 "DIA CIRC CONCR
		0290/1079	LEN=0030 INSTALLED UNKN
			018 "DIA CIRC CONCR
		0290/0651	LEN=0030 INSTALLED UNKN
			MYRTLE DR
		0290/0393	(TWP)
1 0 00416 0 00 0134+49	060573 FT	060584 FT	
KLINEDINST RD			
(T634)	0290/0000	5 0290/0000	LENGTH(AH 2238 BK 1466)
			024 "DIA CIRC CONCR
		0280/0946	LEN=0070 INSTALLED UNKN
			024 "DIA CIRC METAL
		0280/0231	LEN=0060 INSTALLED UNKN
	059107 FT	059118 FT	1 0 00416 0 00 0149+15
		5 0280/0000	LENGTH(AH 1466 BK 3954)
			018 "DIA CIRC CONCR
		0270/3853	LEN=0033 INSTALLED UNKN
			018 "DIA CIRC CONCR
		0270/2890	LEN=0027 INSTALLED UNKN
			018 "DIA CIRC CONCR

DIR: B TOTAL LEN: 13.989 MI. DIST: 08-2 SR: 114
LEFT MUN: UPPER ALLEN T RIGHT MUN: UPPER ALLEN T

		0270/1964	LEN=0033 INSTALLED UNKN
			ALLEN GLEN DR
		0270/1204	(TWP)
			023"H 33"W ELLIP CONC
		0270/0836	LEN=0033 INSTALLED UNKN
			018 "DIA CIRC METAL
		0270/0650	LEN=0040 INSTALLED UNKN
			MCCORMICK RD
		0270/0192	(T611)
			NORFOLK SOUTHERN
		0270/0061	OVERPASS IS RR X-ING
			015"H 21"W ELLIP CONC
		0270/0055	LEN=0020 INSTALLED UNKN
1 0 00416 0 00 0188+69	055153 FT	055164 FT	015"H 21"W ELLIP CONC
MT ALLEN DR			LEN=0035 INSTALLED UNKN
(T698)	0270/0000	5 0270/0000	LENGTH(AH 3954 BK 3011)
			015"H 21"W ELLIP CONC
		0260/3000	LEN=0035 INSTALLED UNKN
			028"H 41"W ELLIP CONC
		0260/1915	LEN=0030 INSTALLED UNKN
			018 "DIA CIRC METAL
CHESTNUT ST		0260/1351	LEN=0060 INSTALLED UNKN
(TWP)	0260/1350		
BRAD ST			
(TWP)	0260/0924		
			015 "DIA CIR PLASTIC
		0260/0900	LEN=0033 INSTALLED UNKN
			018 "DIA CIRC CONCR
		0260/0438	LEN=0035 INSTALLED UNKN
			012 "DIA CIRC CONCR
		0260/0076	LEN=0030 INSTALLED UNKN
			024 "DIA CIRC CONCR
		0260/0015	LEN=0045 INSTALLED UNKN
	052142 FT	052153 FT	1 0 00416 0 00 0218+80
			MARKET ST
			(SR2004 SEG 0190/0000)
		NC LISBURN RD	
			LISBURN RD
			(SR2004 SEG 0190/0000)
		5 0260/0000	LENGTH(AH 3011 BK 2880)
			018 "DIA CIR PLASTIC
		0250/2785	LEN=0030 INSTALLED UNKN

DIR: B TOTAL LEN: 13.989 MI. DIST: 08-2 SR: 114
LEFT MUN: UPPER ALLEN T RIGHT MUN: UPPER ALLEN T

BOXWOOD LN (TWP)	0250/0812		0250/0812	SPRING VALLEY LN (TWP)
			0250/0630	018 "DIA CIRC CONCR LEN=0050 INSTALLED UNKN
	049262 FT		049273 FT 0250/0000	1 0 00416 0 00 0247+36 LENGTH(AH 2880 BK 1686)
			0244/1641	ROUND RIDGE RD (TWP)
			0244/1350	018 "DIA CIRC METAL LEN=0040 INSTALLED UNKN
ASPEN DR (TWP)	0244/1233			
KIM ACRES DR (TWP)	0244/0360		0244/0360	BUMBLEBEE HOLLOW RD (T614)
			0244/0275	015 "DIA CIRC METAL LEN=0060 INSTALLED UNKN
	047576 FT		047587 FT 0244/0000	1 0 00416 0 00 0264+22 MFC BEGIN = C LENGTH(AH 1686 BK 0649)
TO 8005/0750 SH (CONN)	0241/0489			
018 "DIA CIRC CONCR LEN=0040 INSTALLED UNKN	0241/0415			
RAMP G RD (SR8005 SEG 0750/0000)				RAMP G RD (SR8005 SEG 0750/0000)
RAMP F RD (SR8005 SEG 0010/0931)				RAMP F RD (SR8005 SEG 0010/0931)
	0241/0340		0240/0340	
024 "DIA CIRC CONCR LEN=0043 INSTALLED UNKN	0241/0083		0240/0083	024 "DIA CIRC CONCR LEN=0080 INSTALLED UNKN
1 0 00416 0 00 0271+02 US 15	046921 FT		046938 FT	1 0 00416 0 00 0271+02 US 15
OP ID 21/0015/0060/0932 LENGTH(AH 0655 BK 0844)	0241/0000		0240/0000	OP ID 21/0015/0060/0932 LENGTH(AH 0649 BK 0844)
018 "DIA CIRC CONCR LEN=0050 INSTALLED UNKN	0235/0788			
			0234/0788	018 "DIA CIRC CONCR LEN=0040 INSTALLED UNKN
RAMP H RD (SR8005 SEG 0500/0844)				RAMP H RD (SR8005 SEG 0500/0844)
RAMP E RD (SR8005 SEG 0250/0000)				RAMP E RD (SR8005 SEG 0250/0000)
	0235/0553		0234/0561	
018 "DIA CIRC CONCR LEN=0060 INSTALLED UNKN	0235/0532			

DIR: B TOTAL LEN: 13.989 MI. DIST: 08-2 SR: 114
LEFT MUN: UPPER ALLEN T RIGHT MUN: UPPER ALLEN T

			TO 8005/0250 SH
		0234/0404	(CONN)
1 0 00416 0 01 0281+10 046077 FT		046094 FT	1 0 00416 0 01 0280+92
GETTYSBURG PK			GETTYSBURG PK
(T621)			(T621)
MFC BEGIN = C			MFC BEGIN = C
LENGTH(AH 0844 BK 1854)	0235/0000	0234/0000	LENGTH(AH 0844 BK 1854)
			030 "DIA CIRC CONCR
		0230/1845	LEN=0060 INSTALLED UNKN
			018 "DIA CIRC CONCR
		0230/1281	LEN=0040 INSTALLED UNKN
			015 "DIA CIRC CONCR
		0230/0990	LEN=0060 INSTALLED UNKN
			UPPER ALLEN E.S. DR
			(PRDR)
		0230/0358	
	044223 FT	044240 FT	1 0 00416 0 01 0299+46
		0230/0000	LENGTH(AH 1854 BK 2103)
			018 "DIA CIR PLASTIC
		0220/2010	LEN=0060 INSTALLED UNKN
GRAY DR			EMLYN DR
(T622)	0220/0903	0220/0903	(TWP)
			018 "DIA CIRC CONCR
		0220/0705	LEN=0040 INSTALLED UNKN
			018 "DIA CIRC CONCR
		0220/0304	LEN=0040 INSTALLED UNKN
	042120 FT	042137 FT	1 0 00416 0 01 0320+79
		0220/0000	LENGTH(AH 2103 BK 1694)
			018 "DIA CIRC CONCR
		0210/1681	LEN=0040 INSTALLED UNKN
			018 "DIA CIRC CONCR
		0210/1311	LEN=0054 INSTALLED UNKN
WINDING HILL RD (TBK)			WINDING HILL RD
(TWP)	0210/0923	0210/0923	(SR2010 SEG 0030/2477)
			018 "DIA CIRC CONCR
		0210/0898	LEN=0050 INSTALLED UNKN
			018 "DIA CIRC METAL
		0210/0460	LEN=1003 INSTALLED UNKN
			MARKET PLAZA WY
CUMBERLAND PY			(TWP)
(TWP)	0210/0418	0210/0418	
			018 "DIA CIRC METAL
		0210/0390	LEN=0010 INSTALLED UNKN
			024 "DIA CIRC METAL
		0210/0137	LEN=0050 INSTALLED UNKN
	040426 FT	040443 FT	1 0 00416 0 01 0337+73

DIR: B TOTAL LEN: 13.989 MI. DIST: 08-2 SR: 114
LEFT MUN: UPPER ALLEN T RIGHT MUN: UPPER ALLEN T

```
                                                  S 0210/0000 LENGTH(AH 1694 BK 3026)

                                                    0200/2011 BMSEN 21/7076/9902/3524
                                                              1 0 00416 0 01 0367+99
                                                              PA TPK (I-76)
                                                    0200/1913 BMSBG 21/7076/9902/3524

                                                              JUNIPER DR
                                              ==    0200/0744 (TWP )
                                                              018 "DIA CIRC CONCR
                                                    0200/0585 LEN=0036 INSTALLED UNKN
                                                              018 "DIA CIRC CONCR
                                                    0200/0382 LEN=0036 INSTALLED UNKN
                                                              018 "DIA CIRC CONCR
                                                    0200/0238 LEN=0055 INSTALLED UNKN
                                                              030"H 48"W ELLIP METAL
                                                    0200/0233 LEN=0055 INSTALLED UNKN
                      037400 FT                     037417 FT 1 0 00416 0 01 0367+99
                                                              HEMLOCK DR
                                                              (TWP )
                                              ==  S 0200/0000 LENGTH(AH 3026 BK 1052)
                                                              018 "DIA CIRC CONCR
                                                    0190/0940 LEN=0060 INSTALLED UNKN
                                                              030"H 48"W ELLIP METAL
                                                    0190/0936 LEN=0060 INSTALLED UNKN
                                                              018 "DIA CIRC CONCR
                                                    0190/0662 LEN=0045 INSTALLED UNKN
SHEPHERDSTOWN RD
(SR2023 SEG 0010/0000)  0190/0513

                                                              018 "DIA CIRC METAL
                                                    0190/0359 LEN=0060 INSTALLED UNKN
                      036348 FT                     036365 FT 1 0 00416 0 01 0378+46
                                                              CEDAR AV
                                                              (TWP )
                                              ==  S 0190/0000 LENGTH(AH 1052 BK 1255)
                                                              018 "DIA CIRC METAL
                                                    0180/1188 LEN=0050 INSTALLED UNKN
SOUTHPOINT DR
(TWP )                  0180/1091

                                                              GEORGE CR
                                              ==    0180/0732 (TWP )

                                                              018 "DIA CIRC CONCR
                                                    0180/0063 LEN=0060 INSTALLED UNKN
                      035093 FT                     035110 FT 1 0 00416 0 01 0391+01
                                                              MUMMA AV
                                                              (TWP )
                                              ==              UPPER ALLEN
```

DIR: B TOTAL LEN: 13.989 MI. DIST: 08-2 SR: 114
LEFT MUN: UPPER ALLEN T RIGHT MUN: UPPER ALLEN T

			MECHANICSBURG B
		S 0180/0000	LENGTH(AH 1255 BK 2210)
E ELMWOOD AV			
(BORO)	0170/1790		
			018 "DIA CIRC CONCR
		0170/1770	LEN=0030 INSTALLED UNKN
			018 "DIA CIRC CONCR
		0170/1464	LEN=0030 INSTALLED UNKN
			MAPLEWOOD AV
		0170/1420	(BORO)
			018 "DIA CIRC CONCR
		0170/1101	LEN=0045 INSTALLED UNKN
MARBLE ST			MARBLE ST
(BORO)	0170/1075	0170/1075	(SR2011 SEG 0130/1763)
			SOUTH AL
		0170/0892	(BORO)
			COOVER ST
		0170/0716	(BORO)
			018 "DIA CIRC CONCR
		0170/0710	LEN=0042 INSTALLED UNKN
			HILL AL
		0170/0540	(BORO)
			KELLER ST
		0170/0360	(BORO)
			024 "DIA CIRC CONCR
		0170/0350	LEN=0040 INSTALLED UNKN
KING AL			
(BORO)	0170/0180		
	032883 FT	032900 FT	1 0 00416 0 01 0413+11
			SIMPSON ST
			(SR2014 SEG 0040/0000)
		S 0170/0000	LENGTH(AH 2210 BK 0730)
			024 "DIA CIRC CONCR
		0160/0730	LEN=0024 INSTALLED UNKN
			018 "DIA CIRC METAL
		0160/0688	LEN=0024 INSTALLED UNKN
			LOCUST ST
		0160/0329	(BORO)
			018 "DIA CIRC CONCR
		0160/0315	LEN=0021 INSTALLED UNKN
			STOUFFER AL
		0160/0221	(BORO)
			018 "DIA CIRC METAL
		0160/0045	LEN=0024 INSTALLED UNKN
1 0 00416 0 01 0420+42	032153 FT	032170 FT	
MAIN ST			
(SR0641 SEG 0650/0000)			
		NC MARKET ST	
MARKET ST			MFC BEGIN = C
(BORO)	0160/0000	S 0160/0000	LENGTH(AH 0730 BK 1571)

DIR: B TOTAL LEN: 13.989 MI. DIST: 08-2 SR: 114
LEFT MUN: MECHANICSBURG B RIGHT MUN: MECHANICSBURG B

```
RAILROAD AV
(BORO)                  0150/1369     ==
                                                        LAMONT AV
                                           ==     0150/1184 (BORO)
                                                            018 "DIA CIRC CONCR
                                                  0150/1170 LEN=0036 INSTALLED UNKN
                                                            FREDERICK ST
                                           ==  ==  0150/0849 (BORO)
                                                            ALLEY
                                           ==     0150/0673 (BORO)
                                                            018 "DIA CIRC METAL
                                                  0150/0461 LEN=0030 INSTALLED UNKN
                                                            018 "DIA CIRC CONCR
                                                  0150/0424 LEN=0020 INSTALLED UNKN
                                                            HIGH ST
                                           ==  ==  0150/0421 (BORO)
                                                            018 "DIA CIRC CONCR
                                                  0150/0020 LEN=0030 INSTALLED UNKN
                        030582 FT                 030599 FT 1 0 00507 0 03 0444+58
                                                            YORK ST
                                                            (SR2013 SEG 0060/1999)
                                                       NC MAIN ST

                                                            MAIN ST
                                                            (SR0641 SEG 0640/2539)
                                                            MFC BEGIN = B
                                                  S 0150/0000 LENGTH(AH 1571 BK 2672)
                                                            018 "DIA CIRC CONCR
                                                  0140/2635 LEN=0024 INSTALLED UNKN
STRAWBERRY AL
(BORO)                  0140/2422     ==
                                                            018 "DIA CIRC CONCR
                                                  0140/2340 LEN=0020 INSTALLED UNKN
                                                  0140/2336 (AAR 517673U)#TRKS 03
                                                            018 "DIA CIRC CONCR
                                                  0140/2190 LEN=0020 INSTALLED UNKN
W ALLEN ST
(BORO)                  0140/2182     ==
                                                            W ALLEN ST
                                           ==     0140/2150 (BORO)
                                                            W GREEN ST
                                           ==  ==  0140/1732 (BORO)
                                                            018 "DIA CIRC CONCR
                                                  0140/1699 LEN=0024 INSTALLED UNKN
ALLEY
(BORO)                  0140/1570     ==
                                                            018 "DIA CIRC CONCR
                                                  0140/1432 LEN=0020 INSTALLED UNKN
FACTORY ST
(BORO)                  0140/1427     ==
```

DIR: B TOTAL LEN: 13.989 MI. DIST: 08-2 SR: 114
LEFT MUN: MECHANICSBURG B RIGHT MUN: MECHANICSBURG B

W PORTLAND ST (BORO)	0140/1050		
			018 "DIA CIRC CONCR
		0140/1002	LEN=0001 INSTALLED UNKN
			HEINZ ST (BORO)
		0140/0942	
WOODLAND DR (BORO)	0140/0680		
YORK CR (BORO)	0140/0415		
			024 "DIA CIRC METAL
		0140/0250	LEN=0100 INSTALLED UNKN
			018 "DIA CIRC CONCR
		0140/0189	LEN=0060 INSTALLED UNKN
	027910 FT	027927 FT	1 0 00416 0 01 0447+14
			NC YORK ST
			PLEASANT VIEW DR (T587)
			MECHANICSBURG
			SILVER SPRING T
		0140/0000	LENGTH(AH 2672 BK 3258)
			018 "DIA CIRC CONCR
		0130/3188	LEN=0038 INSTALLED UNKN
			RUSTY DR
		0130/2954	(T553)
			018 "DIA CIRC CONCR
		0130/2375	LEN=0036 INSTALLED UNKN
			018 "DIA CIRC CONCR
		0130/2340	LEN=0030 INSTALLED 1999
			018 "DIA CIRC CONCR
		0130/2238	LEN=0001 INSTALLED UNKN
YORK CR (T567)	0130/2110		
			CENTER RD
		0130/2053	(T562)
			018 "DIA CIRC METAL
		0130/1814	LEN=0030 INSTALLED UNKN
RIFE DR (T563)	0130/1794		
			018 "DIA CIRC CONCR
		0130/1530	LEN=0033 INSTALLED 1999
RASPBERRY DR (TWP)	0130/1482		
			018 "DIA CIRC CONCR
		0130/1218	LEN=0039 INSTALLED UNKN
			024 "DIA CIRC CONCR
		0130/0790	LEN=0044 INSTALLED 1999
			BAYBERRY DR
		0130/0576	(TWP)

DIR: B TOTAL LEN: 13.989 MI. DIST: 08-2 SR: 114
LEFT MUN: SILVER SPRING T RIGHT MUN: SILVER SPRING T

			018 "DIA CIRC CONCR
		0130/0438	LEN=0039 INSTALLED 1999
			WHITE OAK BL
		0130/0244	(TWP)
	024652 FT	024669 FT	1 0 00416 0 01 0479+82
		S 0130/0000	LENGTH(AH 3258 BK 2925)
			072 "DIA CIRC CONCR
		0120/2650	LEN=0060 INSTALLED UNKN
			MULBERRY DR
		0120/2071	(T586)
			018 "DIA CIRC METAL
		0120/1999	LEN=0036 INSTALLED UNKN
			018 "DIA CIR PLASTIC
		0120/1573	LEN=0042 INSTALLED UNKN
			018 "DIA CIRC METAL
		0120/1310	LEN=0039 INSTALLED UNKN
			LOCUST CR
		0120/0993	(T565)
HOLLY LN (T554)	0120/0768		
			018 "DIA CIRC CONCR
		0120/0670	LEN=0059 INSTALLED 1999
			015 "DIA CIRC CONCR
		0120/0085	LEN=0035 INSTALLED UNKN
	021727 FT	021744 FT	1 0 00416 0 01 0508+80
			LOCUST CR
			(T565)
		S 0120/0000	LENGTH(AH 2925 BK 1992)
BENTZEL DR (TWP)	0110/1810		
			018 "DIA CIRC CONCR
		0110/1777	LEN=0046 INSTALLED UNKN
PIPHER LN (TWP)	0110/1425		
			TEXACO RD
			(T583)
		0110/1413	
			018 "DIA CIRC METAL
		0110/1050	LEN=0036 INSTALLED UNKN
			018 "DIA CIRC METAL
		0110/0690	LEN=0039 INSTALLED UNKN
	019735 FT	019752 FT	1 0 00416 0 01 0529+00
			WOODS DR
			(T585)
		S 0110/0000	LENGTH(AH 1992 BK 3251)
			018 "DIA CIRC METAL
		0100/2885	LEN=0036 INSTALLED UNKN
			018 "DIA CIRC METAL

DIR: B TOTAL LEN: 13.989 MI. DIST: 08-2 SR: 114
LEFT MUN: SILVER SPRING T RIGHT MUN: SILVER SPRING T

		0100/2544	LEN=0050 INSTALLED UNKN 024 "DIA CIRC CONCR
		0100/2078	LEN=0076 INSTALLED UNKN
		0100/0888	GLEN FIELD DR (TWP)
		0100/0603	018 "DIA CIRC METAL LEN=0039 INSTALLED UNKN
		0100/0488	EVERGREEN LN (TWP)
		0100/0338	018 "DIA CIRC METAL LEN=0056 INSTALLED UNKN
016484 FT		016501 FT	1 0 00416 0 01 0561+51
		S 0100/0000	018 "DIA CIRC METAL LEN=0010 INSTALLED UNKN LENGTH(AH 3251 BK 0824)
		0094/0644	018 "DIA CIRC METAL LEN=0025 INSTALLED UNKN
		0094/0624	018 "DIA CIRC METAL LEN=0010 INSTALLED UNKN
CONN TO STERLING PKWY (PRDR)	0094/0550		
		0094/0466	STERLING PARKWAY (PRDR)
LC FROM STERLING PKWY (CONN)	0094/0377 015660 FT	015677 FT	1 0 00416 0 01 0570+64 MFC BEGIN = C
		S 0094/0000	LENGTH(AH 0824 BK 0455)
TO 0011/0650 SH (CONN)	0091/0142		
		0090/0121	FROM 0011/0650 SH (CONN)
		0090/0115	018 "DIA CIRC METAL LEN=0039 INSTALLED UNKN
018 "DIA CIRC METAL LEN=0063 INSTALLED UNKN 1 0 00416 0 01 0574+22 NC HOGESTOWN RD CARLISLE PK (SR0011 SEG 0651/1364) (SR0011 SEG 0650/1370)	0091/0095 015183 FT	015222 FT	1 0 00416 0 01 0574+22 NC HOGESTOWN RD CARLISLE PK (SR0011 SEG 0650/1370) (SR0011 SEG 0651/1364)
LENGTH(AH 0477 BK 2197) FROM 0011/0651 SH (CONN)	S 0091/0000 0071/2109	S 0090/0000	LENGTH(AH 0455 BK 2197) TO 0011/0651 SH

DIR: B TOTAL LEN: 13.989 MI. DIST: 08-2 SR: 114
LEFT MUN: SILVER SPRING T RIGHT MUN: SILVER SPRING T

		0070/2016	(CONN)
018 "DIA CIRC CONCR LEN=0050 INSTALLED UNKN	0071/1766		
018 "DIA CIRC CONCR LEN=0001 INSTALLED UNKN	0071/1765		
		0070/1701	018 "DIA CIRC CONCR LEN=0030 INSTALLED UNKN
SPORTING GREEN DR (TWP)			SPORTING GREEN DR (TWP)
SHADOW OAKS DR (TWP)			SHADOW OAKS DR (TWP)
	0071/1300	0070/1290	
HOGESTOWN RN STRUCTURE LENGTH 16 FT			HOGESTOWN RN STRUCTURE LENGTH 16 FT
BMSID 21/0114/0070/0934	0071/0952	0070/0934	BMSID 21/0114/0070/0934
024 "DIA CIRC CONCR LEN=0050 INSTALLED UNKN	0071/0946		
2 0 21001 0 05 2008+07 012986 FT		013025 FT	2 0 21001 0 05 2008+07
BENT CREEK BLVD (TWP)			BENT CREEK BLVD (TWP)
WILLOW MILL PARK RD (T579)			WILLOW MILL PARK RD (T579)
LENGTH(AH 2197 BK 3031)	0071/0000	0070/0000	LENGTH(AH 2197 BK 3022)
018 "DIA CIRC CONCR LEN=0050 INSTALLED UNKN	0061/3009		
018 "DIA CIRC CONCR LEN=0050 INSTALLED UNKN	0061/3002		
		0060/2958	018 "DIA CIRC CONCR LEN=0156 INSTALLED UNKN
		0060/2377	018 "DIA CIRC CONCR LEN=0065 INSTALLED UNKN
BMSEN 21/0114/0060/1972 2 0 21001 0 05 1976+21	0061/2355	0060/2355	BMSEN 21/0114/0060/1972 2 0 21001 0 05 1986+28
CONODOGUINET			CONODOGUINET
BMSBG 21/0114/0060/1972	0061/1972	0060/1972	BMSBG 21/0114/0060/1972
		0060/1928	018 "DIA CIRC CONCR LEN=0045 INSTALLED UNKN
018 "DIA CIRC CONCR LEN=0065 INSTALLED UNKN	0061/1915		
		0060/1490	018 "DIA CIRC CONCR LEN=0075 INSTALLED UNKN
018 "DIA CIRC CONCR LEN=0098 INSTALLED UNKN	0061/1039	0060/1039	018 "DIA CIRC CONCR LEN=0067 INSTALLED UNKN
		0060/0607	024 "DIA CIRC CONCR LEN=0065 INSTALLED UNKN
018 "DIA CIRC CONCR LEN=0071 INSTALLED UNKN	0061/0558		

DIR: B TOTAL LEN: 13.989 MI. DIST: 08-2 SR: 114
LEFT MUN: SILVER SPRING T RIGHT MUN: SILVER SPRING T

024 "DIA CIRC CONCR LEN=0075 INSTALLED UNKN	0061/0066		
		0060/0014	024 "DIA CIRC CONCR LEN=0055 INSTALLED UNKN
2 0 21001 0 05 1976+21 009955 FT TECHNOLOGY DR (T616) LENGTH(AH 3031 BK 2516)	0061/0000	010003 FT 0060/0000	2 0 21001 0 05 1976+11 TECHNOLOGY DR (T616) LENGTH(AH 3022 BK 2564)
		0050/1950	018 "DIA CIRC CONCR LEN=0065 INSTALLED UNKN
018 "DIA CIRC CONCR LEN=0080 INSTALLED UNKN	0051/1909		
		0050/1399	018 "DIA CIRC CONCR LEN=0065 INSTALLED UNKN
024 "DIA CIRC CONCR LEN=0075 INSTALLED UNKN	0051/1354		
		0050/0985	018 "DIA CIRC CONCR LEN=0080 INSTALLED UNKN
		0050/0981	CONN FROM OLD WILLOW MI (TWP) HONEY LOCUST DR (TWP) OLD WILLOW MILL RD (TWP)
		0050/0878	
HONEY LOCUST DR (TWP) OLD WILLOW MILL RD (TWP)	0051/0866		
		0050/0480	018 "DIA CIRC CONCR LEN=0075 INSTALLED UNKN
		0050/0033	018 "DIA CIRC CONCR LEN=0131 INSTALLED UNKN
018 "DIA CIRC CONCR LEN=0064 INSTALLED UNKN	0051/0014		
2 0 21001 0 05 1951+05 007439 FT LENGTH(AH 2516 BK 2019)	0051/0000	007439 FT 0050/0000	2 0 21001 0 05 1951+07 LENGTH(AH 2564 BK 2021) NORTH BEND DR (PRDR)
		0040/2021	NORTH BEND DR (PRDR)
NORTH BEND DR (TWP)	0041/1823		
NORTH BEND DR (TWP)	0041/1649		
		0040/1628	018 "DIA CIRC CONCR LEN=0075 INSTALLED UNKN
018 "DIA CIRC CONCR			

DIR: B TOTAL LEN: 13.989 MI. DIST: 08-2 SR: 114
LEFT MUN: SILVER SPRING T RIGHT MUN: SILVER SPRING T

LEFT		RIGHT	
LEN=0100 INSTALLED UNKN	0041/1628		
		0040/1540	UNKNOWN RD (T706)
		0040/1480	018 "DIA CIRC METAL LEN=0001 INSTALLED UNKN
018 "DIA CIRC CONCR LEN=0064 INSTALLED UNKN	0041/1480		
		0040/0807	FROM 8031/0010 SH (CONN)
018 "DIA CIRC CONCR LEN=0065 INSTALLED UNKN TO 8031/0750 SH (CONN)	0041/0790		
	0041/0752		
		0040/0717	018 "DIA CIRC CONCR LEN=0001 INSTALLED UNKN
		0040/0680	018 "DIA CIRC CONCR LEN=0065 INSTALLED UNKN
RAMP C RD (SR8031 SEG 0010/1504)			RAMP C RD (SR8031 SEG 0010/1504)
	0041/0652	0040/0635	
RAMP D RD (SR8031 SEG 0750/0000)			RAMP D RD (SR8031 SEG 0750/0000)
	0041/0598	0040/0573	
BMSEN 21/0114/0040/0000 2 0 21001 0 05 1930+86 005420 FT I-81 (NB)	0041/0295	0040/0295 005418 FT	BMSEN 21/0114/0040/0000 2 0 21001 0 05 1930+86 I-81 (NB)
BMSBG 21/0114/0040/0000 MFC BEGIN = C LENGTH(AH 2019 BK 1504)	0041/0000	0040/0000	BMSBG 21/0114/0040/0000 MFC BEGIN = C LENGTH(AH 2021 BK 1502)
RAMP A RD (SR8031 SEG 0250/0000)			RAMP A RD (SR8031 SEG 0250/0000)
	0031/1202	0030/1192	
		0030/1182	018 "DIA CIRC CONCR LEN=0036 INSTALLED UNKN
RAMP B RD (SR8031 SEG 0500/1254)			RAMP B RD (SR8031 SEG 0500/1254)
	0031/1180	0030/1151	
		0030/1126	018 "DIA CIRC CONCR LEN=0046 INSTALLED UNKN
FROM 8031/0500 SH (CONN)	0031/1050		
		0030/1043	TO 8031/0250 SH (CONN)
		0030/0533	018 "DIA CIRC CONCR LEN=0030 INSTALLED UNKN
018 "DIA CIRC CONCR LEN=0075 INSTALLED UNKN	0031/0277		
		0030/0150	018 "DIA CIRC CONCR LEN=0125 INSTALLED UNKN

DIR: B TOTAL LEN: 13.989 MI. DIST: 08-2 SR: 114
LEFT MUN: SILVER SPRING T RIGHT MUN: SILVER SPRING T

LEFT		RIGHT
		024 "DIA CIRC CONCR
		0030/0052 LEN=0052 INSTALLED UNKN
2 0 21001 0 05 1917+69 003916 FT		003916 FT 2 0 21001 0 05 1915+84
NC CONODOGUINET PKWY		NC CONODOGUINET PKWY
OLD WILLOW MILL RD		OLD WILLOW MILL RD
(T717)		(T717)
PLEASANT GROVE RD		PLEASANT GROVE RD
(T595)		(T595)
MFC BEGIN = D		MFC BEGIN = D
LENGTH(AH 1504 BK 0995) 0031/0000		0030/0000 LENGTH(AH 1502 BK 0995)
		030 "DIA CIRC CONCR
		0020/0600 LEN=0280 INSTALLED UNKN
WERTZVILLE PARK AND RID		
(SR9504 SEG 0010/0000) 0020/0458		
WERTZVILLE PARK AND RID		
(SR9504 SEG 0010/0377) 0020/0108		
002921 FT		002921 FT 2 0 21001 0 05 1905+89
		TRUFFLE GLEN RD
		(TWP)
		0020/0000 LENGTH(AH 0995 BK 2921)
		024 "DIA CIRC CONCR
		0010/2901 LEN=0015 INSTALLED UNKN
		T.SIMMONS
		STRUCTURE LENGTH 13 FT
		0010/2771 BMSID 21/0114/0010/2771
		018 "DIA CIRC CONCR
		0010/1940 LEN=0110 INSTALLED UNKN
WERTZVILLE PARK AND RID		
(SR9504 SEG 0010/2000) 0010/1453		
		024 "DIA CIRC CONCR
		0010/1432 LEN=0190 INSTALLED UNKN
		024 "DIA CIRC CONCR
		0010/0882 LEN=0200 INSTALLED UNKN
HUMER DR		
(TWP) 0010/0786		
		018 "DIA CIRC CONCR
		0010/0471 LEN=0200 INSTALLED UNKN
		030 "DIA CIRC CONCR
		0010/0436 LEN=0320 INSTALLED UNKN
000000 FT		000000 FT 2 0 21001 0 04 1878+53
		NC NEW WILLOW MILL RD
		WERTZVILLE RD
		(SR0944 SEG 0520/0712)
		INTER-BK KEYSTONE DR
		(PRDR)
		MFC BEGIN = D
		0010/0000 LENGTH(AH 2921 BK 0000)

DIR: B TOTAL LEN: 3.623 MI. DIST: 08-2 SR: 94
LEFT MUN: MOUNT HOLLY SPRINGS B RIGHT MUN: MOUNT HOLLY SPRINGS B

019130 FT
YATES ST
(SR0034 SEG 0110/0000) 0080/1736

019130 FT
INTER-AHD BALTIMORE AV
0080/1736 (SR0034 SEG 0110/0000)

DIR: B TOTAL LEN: 3.623 MI. DIST: 08-2 SR: 94
LEFT MUN: MOUNT HOLLY SPRINGS B RIGHT MUN: MOUNT HOLLY SPRINGS B

				016 "DIA CIRC CONCR
			0080/1560	LEN=0033 INSTALLED 2006
				016 "DIA CIRC CONCR
			0080/1343	LEN=0038 INSTALLED 2006
				018 "DIA CIRC CONCR
			0080/1244	LEN=0103 INSTALLED UNKN
				YANKEE DR
		==	0080/1184	(BORO)
				FREEDOM DR
		==	0080/0592	(BORO)
	017394 FT		017394 FT	1 0 00342 0 00 0174+75
			S 0080/0000	LENGTH(AH 1736 BK 2899)
				024"H 00"W MULT CONCR
			0070/2080	LEN=0066 INSTALLED 2006
				018 "DIA CIRC CONCR
			0070/1688	LEN=0054 INSTALLED 2006
				018 "DIA CIRC CONCR
			0070/1293	LEN=0040 INSTALLED 2006
				024 "DIA CIRC CONCR
			0070/0990	LEN=0040 INSTALLED 2006
				TIMBER LN
		==	0070/0506	(T641)
	014495 FT		014495 FT	1 0 00342 0 00 0144+95
				MOUNT HOLLY SPRINGS
				SOUTH MIDDLETON T
			S 0070/0000	LENGTH(AH 2899 BK 2311)
				018 "DIA CIRC CONCR
			0060/1385	LEN=0042 INSTALLED 2006
				018 "DIA CIRC CONCR
			0060/0767	LEN=0040 INSTALLED 2006
				SHEET IRON ROOF RD
		==	0060/0257	(T549)
				024 "DIA CIRC METAL
			0060/0032	LEN=0040 INSTALLED 2006
1 0 00342 0 00 0121+84	012184 FT		012184 FT	
OXFORD RD				
(T538)	0060/0000	==	S 0060/0000	LENGTH(AH 2311 BK 2122)
				048 "DIA CIRC CONCR
			0050/0535	LEN=0045 INSTALLED 2006
	010062 FT		010062 FT	1 0 00342 0 00 0100+62
			S 0050/0000	LENGTH(AH 2122 BK 2044)
				048 "DIA CIRC CONCR

DIR: B TOTAL LEN: 3.623 MI. DIST: 08-2 SR: 94
LEFT MUN: SOUTH MIDDLETON T RIGHT MUN: SOUTH MIDDLETON T

		0040/1510	LEN=0040 INSTALLED 2006
	008018 FT	008018 FT	1 0 00342 0 00 0080+18
		0040/0000	LENGTH(AH 2044 BK 2001)
			024 "DIA CIR PLASTIC
		0030/1861	LEN=0033 INSTALLED 2006
			017"H 27"W ELLIP CONC
		0030/0894	LEN=0033 INSTALLED 2006
1 0 00342 0 00 0060+17	006017 FT	006017 FT	
SCHOOL HOUSE RD			
(T533)	0030/0000	0030/0000	LENGTH(AH 2001 BK 2558)
			018 "DIA CIRC CONCR
		0020/2308	LEN=0055 INSTALLED 2006
LOGAN DR			
(T470)	0020/2114		
			018 "DIA CIRC CONCR
		0020/0170	LEN=0050 INSTALLED 2006
	003459 FT	003459 FT	1 0 00342 0 00 0034+59
			OLD TOWN RD
			(T535)
		0020/0000	LENGTH(AH 2558 BK 3459)
			SMITH RD
		0010/2570	(T535)
VICTORY CHURCH RD			
(T683)	0010/1360		
	000000 FT	000000 FT	1 0 00342 0 00 0000+00
			NC BALTIMORE PK
		REF-BK	CARLISLE RD
			(SR0094 SEG 0350/2258)
			MFC BEGIN = C
			BK-ADAMS (01)
		0010/0000	LENGTH(AH 3459 BK 0000)

DIR: N TOTAL LEN: 2.457 MI. DIST: 08-2 SR: 83
LEFT MUN: LEMOYNE B RIGHT MUN: LEMOYNE B

AH-DAUPHIN (22)
JOHN HARRIS MEM BR REF-AHD
(SR0083 SEG 0421/0000) 0415/2683
SIGN: 4 CHORD TRUSS
BMSID 21/0083/0414/2570 0415/2570
RAMP X RD 012972 FT
(SR8513 SEG 0500/0000) 0415/2410

DMS SIGN STRUCTURE
BMSID 21/0083/0417/1350 0415/1818
BMSEN 21/0083/0414/1595 0415/1753
1 0 00333 0 00 0087+27
RAMP X
BMSBG 21/0083/0414/1595 0415/1698

018 "DIA CIRC CONCR
LEN=0060 INSTALLED UNKN 0415/1011

THIRD STREET

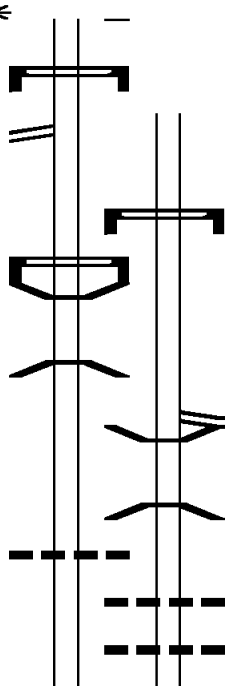

015149 FT
REF-AHD JOHN HARRIS MEM BR
0414/2686 (SR0083 SEG 0420/0000)
SIGN: 4 CHORD TRUSS
0414/2570 BMSID 21/0083/0414/2570

RAMP H RD
0414/1920 (SR8513 SEG 0750/1347)
0414/1650 BMSEN 21/0083/0414/1595
0 0 00000 0 00 0000+00
RAMP X
0414/1595 BMSBG 21/0083/0414/1595

018 "DIA CIRC CONCR
0414/1323 LEN=0107 INSTALLED UNKN
018 "DIA CIRC CONCR
0414/1056 LEN=0080 INSTALLED UNKN

DIR: N TOTAL LEN: 2.457 MI. DIST: 08-2 SR: 83
LEFT MUN: LEMOYNE B RIGHT MUN: LEMOYNE B

OP ID 21/2035/0050/0000 0415/0551

1 0 00333 0 00 0087+27 010289 FT
LENGTH(AH 2683 BK 3039) 0415/0000 S
018 "DIA CIRC CONCR
LEN=0100 INSTALLED UNKN 0411/2928
SIGN: 4 CHORD TRUSS
BMSID 21/0083/0410/2360 0411/2770

AMERICAN EX-POW MEM HW
(SR0581 SEG 0141/3026) 0411/2576
NC VFW OF US MEM HW
MFC BEGIN = A 0411/2556

PA 581 EB
OP ID 21/0581/0140/1956 0411/1268
NC RAMP C RD
MFC BEGIN = F 0411/1263

LOWTHER ST
OP ID 21/2028/0020/0646 0411/0590

SIGN: 4 CHORD TRUSS
BMSID 21/0083/0410/0466 0411/0466

018 "DIA CIRC CONCR
LEN=0100 INSTALLED UNKN 0411/0390

THIRD STREET
0414/0510 OP ID 21/2035/0050/0000

009893 FT 1 0 00333 0 00 0087+27
S 0414/0000 LENGTH(AH 2686 BK 2650)

SIGN: 4 CHORD TRUSS
0410/2360 BMSID 21/0083/0410/2360
018 "DIA CIRC CONCR
0410/2319 LEN=0150 INSTALLED UNKN
004 "DIA CIRC CONCR
0410/2054 LEN=0140 INSTALLED UNKN
NC VFW OF US MEM HW
0410/1471 MFC BEGIN = A
AMERICAN EX-POW MEM HW
0410/1371 (SR0581 SEG 0140/2286)

014"H 23"W ELLIP CONC
0410/1213 LEN=0060 INSTALLED 2015
NC RAMP B RD
0410/0964 MFC BEGIN = F
RAMP D RD
0410/0922 (SR8113 SEG 0760/0000)

LOWTHER ST
0410/0590 OP ID 21/2028/0020/0646
RAMP E RD
0410/0515 (SR8113 SEG 0020/0000)

SIGN: 4 CHORD TRUSS
0410/0466 BMSID 21/0083/0410/0466
018 "DIA CIRC CONCR
0410/0463 LEN=0060 INSTALLED UNKN

RAMP K RD

DIR: N TOTAL LEN: 2.457 MI. DIST: 08-2 SR: 83
LEFT MUN: LEMOYNE B RIGHT MUN: LEMOYNE B

		0410/0270 (SR8213 SEG 0010/0281)
018 "DIA CIRC CONCR		
LEN=0070 INSTALLED 2015	0411/0247	
018 "DIA CIRC CONCR		
LEN=0060 INSTALLED 2015	0411/0242	
018 "DIA CIRC CONCR		
LEN=0066 INSTALLED 2015	0411/0034	
SIGN: 4 CHORD TRUSS		
BMSID 21/0083/0410/0008	0411/0008	
		SIGN: 4 CHORD TRUSS
		0410/0008 BMSID 21/0083/0410/0008
1 0 00333 0 00 0070+57 007250 FT		
LEMOYNE		
NEW CUMBERLAND B		
MILEPOST 041.00		
LENGTH(AH 3039 BK 2640)	0411/0000	
		007243 FT 1 0 00333 0 00 0070+35
		LEMOYNE
		NEW CUMBERLAND B
		MILEPOST 041.00
		0410/0000 LENGTH(AH 2650 BK 2640)
RAMP A RD FROM 0581		
(SR8113 SEG 0250/1475)	0405/2493	
018 "DIA CIRC CONCR		
LEN=0030 INSTALLED 2015	0405/2481	
		036 "DIA CIRC CONCR
		0404/2153 LEN=0006 INSTALLED 2015
SIGN: 4 CHORD TRUSS		
BMSID 21/0083/0404/1880	0405/1880	
		SIGN: 4 CHORD TRUSS
		0404/1880 BMSID 21/0083/0404/1880
		018 "DIA CIRC CONCR
		0404/1859 LEN=0060 INSTALLED 2015
018 "DIA CIRC CONCR		
LEN=0030 INSTALLED 2015	0405/1824	
SIGN: CANTILEVER		
BMSID 21/0083/0405/1179	0405/1179	
		RAMP C RD
		0404/1085 (SR8011 SEG 0750/0775)
RAMP D RD		
(SR8011 SEG 0500/0000)	0405/1064	
NEW CUMBERLAND		
LOWER ALLEN T	0405/0900	
		NEW CUMBERLAND
		0404/0904 LOWER ALLEN T
		SIGN: CENTER MOUNTD
		0404/0803 BMSID 21/0083/0404/0900
LOWER ALLEN		
NEW CUMBERLAND B	0405/0490	
BMSEN 21/0083/0404/0252	0405/0475	
1 0 00333 0 00 0037+46		
		0404/0450 BMSEN 21/0083/0404/0252
		1 0 00333 0 00 0037+83

DIR: N TOTAL LEN: 2.457 MI. DIST: 08-2 SR: 83
LEFT MUN: NEW CUMBERLAND B RIGHT MUN: NEW CUMBERLAND B

```
CARLISLE RD.
BMSBG 21/0083/0404/0252 0405/0277
NEW CUMBERLAND
LOWER ALLEN T           0405/0203
1 0 00333 0 00 0037+46 004610 FT
LENGTH(AH 2640 BK 2645) 0405/0000 S
RAMP B RD
(SR8011 SEG 0250/0655)  0401/2540
024 "DIA CIRC CONCR
LEN=0080 INSTALLED UNKN 0401/2499

 SIGN: 3 CHORD TRUSS
BMSID 21/0083/0400/2075 0401/2030
CAVC          841       0401/1500M
024 "DIA CIRC CONCR
LEN=0250 INSTALLED UNKN 0401/1485

1 0 00333 0 00 0016+77 001965 FT
      MILEPOST    040.00
LENGTH(AH 2645 BK 1965) 0401/0000 S

018 "DIA CIRC CONCR
LEN=0030 INSTALLED UNKN 0397/1318

018 "DIA CIRC CONCR
LEN=0038 INSTALLED UNKN 0397/1042

048 "DIA CIRC METAL
LEN=0060 INSTALLED UNKN 0397/0815

1 0 00333 0 00 0002+90 000000 FT
      NC VFW OF US MEM HW
VFW OF US MEM HW        REF-BK *
(SR0083 SEG 0391/3321)
MFC BEGIN = A
LENGTH(AH 1965 BK 0000) 0397/0000 S
```

```
                        CARLISLE RD.
0404/0252               BMSBG 21/0083/0404/0252
004603 FT               1 0 00333 0 00 0037+83
S 0404/0000             LENGTH(AH 2640 BK 2640)

                        LOWER ALLEN
0400/2493               NEW CUMBERLAND B
                        RAMP A RD
0400/2204               (SR8011 SEG 0010/0000)
                        NEW CUMBERLAND
0400/2126               LOWER ALLEN T
                         SIGN: 3 CHORD TRUSS
0400/2026               BMSID 21/0083/0400/2075

                        024 "DIA CIRC CONCR
0400/1832               LEN=0045 INSTALLED UNKN
M 0400/1500             CAVC          841
                        024 "DIA CIRC CONCR
0400/1066               LEN=0080 INSTALLED UNKN
                        024 "DIA CIRC CONCR
0400/0854               LEN=0080 INSTALLED UNKN

001963 FT               1 0 00333 0 00 0022+53
                              MILEPOST    040.00
S 0400/0000             LENGTH(AH 2640 BK 1963)

                        018 "DIA CIRC CONCR
0396/1239               LEN=0030 INSTALLED UNKN

                        048 "DIA CIRC METAL
0396/0831               LEN=0050 INSTALLED UNKN

000000 FT               1 0 00333 0 00 0002+90
                              NC VFW OF US MEM HW
* REF-BK                VFW OF US MEM HW
                        (SR0083 SEG 0390/3330)
                        MFC BEGIN = A
                         BK-YORK            (66)
S 0396/0000             LENGTH(AH 1963 BK 0000)
```

DIR: N TOTAL LEN: 39.213 MI. DIST: 08-2 SR: 81
LEFT MUN: EAST PENNSBORO T RIGHT MUN: EAST PENNSBORO T

AH-DAUPHIN (22)206806 FT
GEORGE N WADE BRIDGE REF-AHD
(SR0081 SEG 0651/0000) 0645/2710
018 "DIA CIRC CONCR
LEN=0045 INSTALLED UNKN 0645/2676

US 11&15 NB
OP ID 21/0011/0980/0000 0645/1935
US 11
OP ID 21/0011/0981/0000 0645/1839

018 "DIA CIRC CONCR
LEN=0056 INSTALLED UNKN 0645/1639
018 "DIA CIRC CONCR
LEN=0052 INSTALLED UNKN 0645/1305

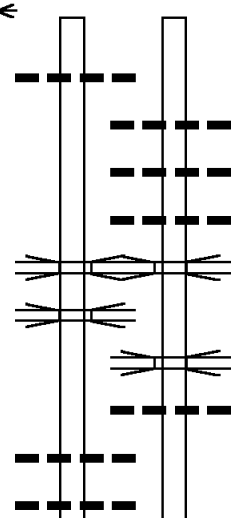

207045 FT
REF-AHD GEORGE N WADE BRIDGE
0644/2645 (SR0081 SEG 0650/0000)

018 "DIA CIRC CONCR
0644/2570 LEN=0045 INSTALLED UNKN
018 "DIA CIRC CONCR
0644/2290 LEN=0070 INSTALLED UNKN
018 "DIA CIRC CONCR
0644/1910 LEN=0070 INSTALLED UNKN
US 11&15 NB
0644/1895 OP ID 21/0011/0980/0000

US 11
0644/1788 OP ID 21/0011/0981/0000
018 "DIA CIRC CONCR
0644/1630 LEN=0070 INSTALLED UNKN

DIR: N TOTAL LEN: 39.213 MI. DIST: 08-2 SR: 81
LEFT MUN: EAST PENNSBORO T RIGHT MUN: EAST PENNSBORO T

LEFT MUN: EAST PENNSBORO T		RIGHT MUN: EAST PENNSBORO T
		018 "DIA CIRC CONCR
	0644/1284	LEN=0070 INSTALLED UNKN
		018 "DIA CIRC CONCR
	0644/1054	LEN=0080 INSTALLED UNKN
018 "DIA CIRC CONCR		
LEN=0056 INSTALLED UNKN 0645/1045		
024 "DIA CIRC CONCR		
LEN=0060 INSTALLED UNKN 0645/0805		
		024 "DIA CIRC CONCR
	0644/0802	LEN=0070 INSTALLED UNKN
RAMP RD		
(SR9403 SEG 0500/2740) 0645/0575		
	W0644/0566	RWIS SITE/AT GEORGE WAG
		018 "DIA CIRC CONCR
	0644/0565	LEN=0070 INSTALLED UNKN
018 "DIA CIRC CONCR		
LEN=0056 INSTALLED UNKN 0645/0557		
		024 "DIA CIRC CONCR
	0644/0318	LEN=0070 INSTALLED UNKN
024 "DIA CIRC CONCR		
LEN=0108 INSTALLED UNKN 0645/0265		
		RAMP RD
	0644/0092	(SR9402 SEG 0010/0000)
1 0 01005 0 00 0674+15 204096 FT		
036 "DIA CIRC CONCR		
LEN=0007 INSTALLED UNKN		204400 FT 1 0 01005 0 00 0678+63
LENGTH(AH 2710 BK 2640) 0645/0000 S	S	0644/0000 LENGTH(AH 2645 BK 2619)
036 "DIA CIRC CONCR		
LEN=0043 INSTALLED UNKN 0641/2577		
		018 "DIA CIRC CONCR
	0640/2316	LEN=0129 INSTALLED UNKN
018 "DIA CIRC CONCR		
LEN=0105 INSTALLED UNKN 0641/2275		
		018 "DIA CIRC CONCR
	0640/2058	LEN=0100 INSTALLED UNKN
018 "DIA CIRC CONCR		
LEN=0096 INSTALLED UNKN 0641/1980		
		060 "DIA CIRC METAL
	0640/1742	LEN=0240 INSTALLED UNKN
		MILLER ST
	0640/1702	OP ID 21/1019/0030/0000
MILLER ST		
OP ID 21/1019/0030/0000 0641/1698		
048 "DIA CIRC CONCR		
LEN=0070 INSTALLED UNKN 0641/1677		
		036 "DIA CIRC CONCR
	0640/1315	LEN=0071 INSTALLED UNKN
036 "DIA CIRC CONCR		
LEN=0115 INSTALLED UNKN 0641/1214		
		024 "DIA CIRC METAL

DIR: N TOTAL LEN: 39.213 MI. DIST: 08-2 SR: 81
LEFT MUN: EAST PENNSBORO T RIGHT MUN: EAST PENNSBORO T

LEFT MUN: EAST PENNSBORO T	RIGHT MUN: EAST PENNSBORO T
	0640/0785 LEN=0100 INSTALLED UNKN
024 "DIA CIRC METAL LEN=0111 INSTALLED UNKN 0641/0664	
036 "DIA CIRC CONCR LEN=0165 INSTALLED UNKN 0641/0387	
	018 "DIA CIRC METAL 0640/0378 LEN=0140 INSTALLED UNKN
	036 "DIA CIRC CONCR 0640/0297 LEN=0160 INSTALLED UNKN
	024 "DIA CIRC CONCR 0640/0183 LEN=0160 INSTALLED UNKN
024 "DIA CIRC CONCR LEN=0180 INSTALLED UNKN 0641/0138	
MILEPOST 064.00 0641/0001	201781 FT 1 0 01005 0 00 0650+58
1 0 01005 0 00 0650+58 201456 FT	MILEPOST 064.00
LENGTH(AH 2640 BK 2632) 0641/0000 S	S 0640/0000 LENGTH(AH 2619 BK 2632)
	0634/2632 MILEPOST 064.00
036 "DIA CIRC CONCR LEN=0120 INSTALLED UNKN 0635/2436	
	036 "DIA CIRC CONCR 0634/2391 LEN=0141 INSTALLED UNKN
EMERGENCY CROSSOVER (CONN) 0635/1613	EMERGENCY CROSSOVER 0634/1618 (CONN)
018 "DIA CIRC CONCR LEN=0120 INSTALLED UNKN 0635/1548	
	024 "DIA CIRC METAL 0634/1513 LEN=0129 INSTALLED UNKN
	060 "DIA CIRC CONCR 0634/1060 LEN=0141 INSTALLED UNKN
	018 "DIA CIRC METAL 0634/0961 LEN=0102 INSTALLED UNKN
	018 "DIA CIRC CONCR 0634/0554 LEN=0150 INSTALLED UNKN
018 "DIA CIRC CONCR LEN=0125 INSTALLED UNKN 0635/0482	
	199149 FT 1 0 01005 0 00 0624+24
1 0 01005 0 00 0624+24 198824 FT	DMS SIGN STRUCTURE
CAVC 833	BMSID 21/0081/0634/0000
LENGTH(AH 2632 BK 2640) 0635/0000 M	CAVC 833 M 0634/0000 LENGTH(AH 2632 BK 2642)
018 "DIA CIRC CONCR LEN=0111 INSTALLED UNKN 0631/2395	
	018 "DIA CIRC CONCR 0630/2360 LEN=0111 INSTALLED UNKN
036 "DIA CIRC CONCR LEN=0123 INSTALLED UNKN 0631/2144	
	036 "DIA CIRC CONCR 0630/2086 LEN=0135 INSTALLED UNKN
024 "DIA CIRC CONCR	

DIR: N TOTAL LEN: 39.213 MI. DIST: 08-2 SR: 81
LEFT MUN: EAST PENNSBORO T RIGHT MUN: EAST PENNSBORO T

LEFT	RIGHT
LEN=0114 INSTALLED UNKN 0631/1979	
	024 "DIA CIRC CONCR 0630/1910 LEN=0150 INSTALLED UNKN
042 "DIA CIRC CONCR LEN=0120 INSTALLED UNKN 0631/1668	
	042 "DIA CIRC CONCR 0630/1605 LEN=0180 INSTALLED UNKN
018 "DIA CIRC CONCR LEN=0201 INSTALLED UNKN 0631/0805	
	020 "DIA CIRC CONCR 0630/0735 LEN=0099 INSTALLED UNKN
042 "DIA CIRC CONCR LEN=0216 INSTALLED UNKN 0631/0256	
MILEPOST 063.00 0631/0001	196507 FT 1 0 01005 0 00 0597+84
1 0 01005 0 00 0597+81 196184 FT	MILEPOST 063.00
LENGTH(AH 2640 BK 2641) 0631/0000 S	S 0630/0000 LENGTH(AH 2642 BK 2636) 0624/2636 MILEPOST 063.00
	054 "DIA CIRC METAL 0624/2630 LEN=0192 INSTALLED UNKN
	048"H 84"W ELLIP CONC 0624/1701 LEN=0114 INSTALLED UNKN
060 "DIA CIRC CONCR LEN=0160 INSTALLED UNKN 0625/1728	
TOWER ROAD OP ID 21/1037/0020/0000 0625/1572	TOWER ROAD 0624/1533 OP ID 21/1037/0010/0000
DMS SIGN STRUCTURE BMSID 21/0081/0625/0720 0625/0803	
	018 "DIA CIRC CONCR 0624/0768 LEN=0105 INSTALLED UNKN
1 0 01005 0 00 0569+10 193543 FT	193871 FT 1 0 01005 0 00 0573+26
LENGTH(AH 2641 BK 2663) 0625/0000 S	S 0624/0000 LENGTH(AH 2636 BK 2647)
060 "DIA CIRC CONCR LEN=0156 INSTALLED UNKN 0621/2200	
	066 "DIA CIRC CONCR 0620/2057 LEN=0350 INSTALLED UNKN
024 "DIA CIRC METAL LEN=0246 INSTALLED UNKN 0621/1610	
	048 "DIA CIRC CONCR 0620/1308 LEN=0270 INSTALLED UNKN
054 "DIA CIRC CONCR LEN=0420 INSTALLED UNKN 0621/1056	
	030 "DIA CIRC METAL 0620/0474 LEN=0174 INSTALLED UNKN
024 "DIA CIRC CONCR LEN=0215 INSTALLED UNKN 0621/0395	

DIR: N TOTAL LEN: 39.213 MI. DIST: 08-2 SR: 81
LEFT MUN: EAST PENNSBORO T RIGHT MUN: EAST PENNSBORO T

LEFT		RIGHT	
MILEPOST 062.00	0621/0001	191224 FT 1 0 01005 0 00 0545+62	
1 0 01005 0 00 0545+62 190880 FT		MILEPOST 062.00	
LENGTH(AH 2663 BK 2717)	0621/0000	0620/0000 LENGTH(AH 2647 BK 2628)	
		0614/2628 MILEPOST 062.00	
EAST PENNSBORO		EAST PENNSBORO	
HAMPDEN T	0615/2246	0614/2230 HAMPDEN T	
		018 "DIA CIRC CONCR	
		0614/1774 LEN=0093 INSTALLED UNKN	
042 "DIA CIRC CONCR			
LEN=0150 INSTALLED UNKN	0615/1372		
		024 "DIA CIRC CONCR	
		0614/1142 LEN=0150 INSTALLED UNKN	
054 "DIA CIRC CONCR			
LEN=0150 INSTALLED UNKN	0615/1029		
		054 "DIA CIRC CONCR	
		0614/0970 LEN=0150 INSTALLED UNKN	
		030 "DIA CIRC CONCR	
		0614/0460 LEN=0210 INSTALLED UNKN	
030 "DIA CIRC CONCR			
LEN=0150 INSTALLED UNKN	0615/0460		
EMERGENCY CROSSOVER		EMERGENCY CROSSOVER	
(CONN)	0615/0179	0614/0161 (CONN)	
1 0 01005 0 00 0517+49 188163 FT		188596 FT 1 0 01005 0 00 0518+03	
LENGTH(AH 2717 BK 2718)	0615/0000	0614/0000 LENGTH(AH 2628 BK 2670)	
018 "DIA CIRC CONCR			
LEN=0114 INSTALLED UNKN	0611/2405		
081"H 81"W CON BOX CUL			
LEN=0150 INSTALLED UNKN	0611/1447		
		018 "DIA CIRC CONCR	
		0610/1592 LEN=0055 INSTALLED UNKN	
SIGN: 4 CHORD TRUSS			
BMSID 21/0081/0611/1081	0611/1017		
030 "DIA CIRC CONCR			
LEN=0135 INSTALLED UNKN	0611/0935		
		081"H 81"W CON BOX CUL	
		0610/1293 LEN=0150 INSTALLED UNKN	
		PINE RUN	
		STRUCTURE LENGTH 9 FT	
		0610/1246 BMSID 21/0081/0610/1223	
PINE RUN			
STRUCTURE LENGTH 9 FT			
BMSID 21/0081/0610/1223	0611/0822		
		030 "DIA CIRC CONCR	
		0610/0830 LEN=0055 INSTALLED UNKN	
		RAMP E RD	
		0610/0752 (SR8035 SEG 0750/1111)	
RAMP F RD			
(SR8035 SEG 0500/0000)	0611/0679		

DIR: N TOTAL LEN: 39.213 MI. DIST: 08-2 SR: 81
LEFT MUN: HAMPDEN T RIGHT MUN: HAMPDEN T

```
030 "DIA CIRC CONCR
LEN=0098 INSTALLED UNKN 0611/0618

018 "DIA CIRC CONCR
LEN=0108 INSTALLED UNKN 0611/0199

      MILEPOST    061.00 0611/0001
1 0 01005 0 00 0490+52 185445 FT
LENGTH(AH 2718 BK 2664) 0611/0000 S

     WERTZILLE RD
OP ID 21/0944/0580/1144 0605/2172
018 "DIA CIRC CONCR
LEN=0112 INSTALLED UNKN 0605/2108

018 "DIA CIRC CONCR
LEN=0115 INSTALLED UNKN 0605/1706
RAMP C RD
(SR8035 SEG 0250/0831)  0605/1289

024 "DIA CIRC CONCR
LEN=0288 INSTALLED UNKN 0605/0924
024 "DIA CIRC CONCR
LEN=0163 INSTALLED UNKN 0605/0478

1 0 01005 0 00 0463+54 182781 FT
LENGTH(AH 2664 BK 2718) 0605/0000 S
 SIGN: 4 CHORD TRUSS
BMSID 21/0081/0601/2137 0601/2324
030 "DIA CIRC CONCR
LEN=0251 INSTALLED UNKN 0601/2157
SEARS RUN
STRUCTURE LENGTH  20 FT
BMSID 21/0081/0601/1620 0601/1692

018 "DIA CIRC CONCR
LEN=0093 INSTALLED UNKN 0601/0894
```

```
030 "DIA CIRC CONCR
0610/0573 LEN=0072 INSTALLED UNKN

018 "DIA CIRC CONCR
0610/0164 LEN=0085 INSTALLED UNKN
185926 FT 1 0 01005 0 00 0492+02
          MILEPOST    061.00
S 0610/0000 LENGTH(AH 2670 BK 2638)
0604/2638         MILEPOST    061.00
        WERTZILLE RD
0604/2183 OP ID 21/0944/0580/1144

018 "DIA CIRC CONCR
0604/1975 LEN=0094 INSTALLED UNKN

RAMP D RD
0604/1142 (SR8035 SEG 0010/0000)

042 "DIA CIRC CONCR
0604/0352 LEN=0233 INSTALLED UNKN
024 "DIA CIRC CONCR
0604/0055 LEN=0055 INSTALLED UNKN
183288 FT 1 0 01005 0 00 0467+01
S 0604/0000 LENGTH(AH 2638 BK 2658)

SEARS RUN
STRUCTURE LENGTH  20 FT
0600/1772 BMSID 21/0081/0600/1772

024 "DIA CIRC CONCR
0600/1080 LEN=0420 INSTALLED UNKN

018 "DIA CIRC CONCR
```

DIR: N TOTAL LEN: 39.213 MI. DIST: 08-2 SR: 81
LEFT MUN: HAMPDEN T RIGHT MUN: HAMPDEN T

GOODHOPE RD
OP ID 21/1013/0090/1232 0601/0414
018 "DIA CIRC CONCR
LEN=0090 INSTALLED UNKN 0601/0244

MILEPOST 060.00 0601/0001
1 0 01005 0 00 0440+04 180063 FT
LENGTH(AH 2718 BK 2491) 0601/0000 S

018 "DIA CIRC CONCR
LEN=0093 INSTALLED UNKN 0595/2472
SIGN: 4 CHORD TRUSS
BMSID 21/0081/0595/0704 0595/2186
018 "DIA CIRC CONCR
LEN=0093 INSTALLED UNKN 0595/2164

018 "DIA CIRC CONCR
LEN=0110 INSTALLED UNKN 0595/1968
EMERGENCY CROSSOVER
(CONN) 0595/1547

018 "DIA CIRC CONCR
LEN=0300 INSTALLED UNKN 0595/1231

1 0 01005 0 00 0414+53 177572 FT
LENGTH(AH 2491 BK 2188) 0595/0000 S
SIGN: 4 CHORD TRUSS
BMSID 21/0081/0591/2066 0591/2083

RAMP A RD
(SR8033 SEG 0500/0000) 0591/1600

0600/0476 LEN=0084 INSTALLED UNKN

018 "DIA CIRC CONCR
0600/0198 LEN=0081 INSTALLED UNKN
180630 FT 1 0 01005 0 00 0440+04
MILEPOST 060.00
S 0600/0000 LENGTH(AH 2658 BK 2598)
0594/2598 MILEPOST 060.00
GOODHOPE RD
0594/2383 OP ID 21/1013/0090/0812
018 "DIA CIRC CONCR
0594/2296 LEN=0091 INSTALLED UNKN

018 "DIA CIRC CONCR
0594/1783 LEN=0096 INSTALLED UNKN

018 "DIA CIRC CONCR
0594/1282 LEN=0103 INSTALLED UNKN
EMERGENCY CROSSOVER
0594/1068 (CONN)

018 "DIA CIRC CONCR
0594/0937 LEN=0114 INSTALLED UNKN

178032 FT 1 0 01005 0 00 0415+61
S 0594/0000 LENGTH(AH 2598 BK 2654)

RAMP B RD
0590/2066 (SR8033 SEG 0750/1384)
018 "DIA CIRC CONCR
0590/1686 LEN=0240 INSTALLED UNKN

024 "DIA CIRC CONCR
0590/1127 LEN=0110 INSTALLED UNKN
RAMP A

DIR: N TOTAL LEN: 39.213 MI. DIST: 08-2 SR: 81
LEFT MUN: HAMPDEN T RIGHT MUN: HAMPDEN T

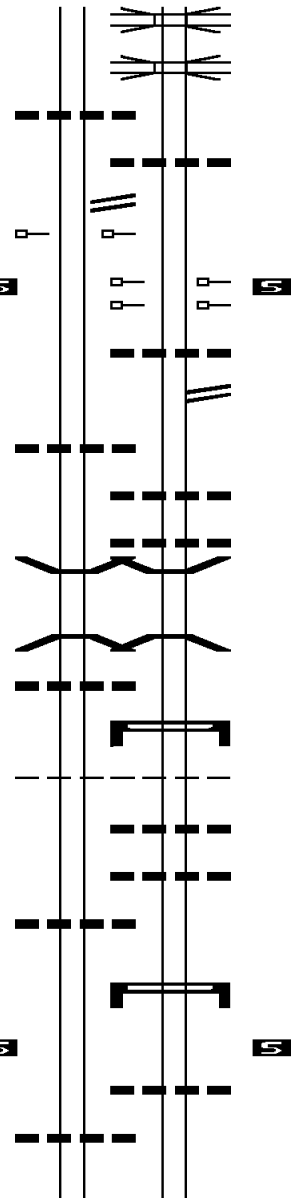

	0590/0954	OP ID 21/8033/0500/0538
		PA 581 WB
	0590/0923	OP ID 21/8033/0760/0864
018 "DIA CIRC CONCR		
LEN=0116 INSTALLED UNKN 0591/0466		
		018 "DIA CIRC CONCR
	0590/0340	LEN=0164 INSTALLED UNKN
RAMP C RD		
(SR8033 SEG 0760/1677) 0591/0270		
MILEPOST 059.00 0591/0001	175378 FT	1 0 01005 0 00 0387+53
1 0 01005 0 00 0387+53 175384 FT		MILEPOST 059.00
LENGTH(AH 2188 BK 2714) 0591/0000	0590/0000	LENGTH(AH 2654 BK 2731)
	0584/2731	MILEPOST 059.00
		048 "DIA CIRC CONCR
	0584/2265	LEN=0348 INSTALLED UNKN
		RAMP RD
	0584/2263	(SR8033 SEG 0010/0000)
048 "DIA CIRC CONCR		
LEN=0350 INSTALLED UNKN 0585/2305		
		024 "DIA CIRC CONCR
	0584/2151	LEN=0300 INSTALLED UNKN
		018 "DIA CIRC CONCR
	0584/1916	LEN=0054 INSTALLED UNKN
BMSEN 21/0081/0585/1804 0585/1974	0584/1903	BMSEN 21/0081/0584/1739
1 0 01005 0 00 0378+45		1 0 01005 0 00 0378+46
LAMBS GAP RD		LAMBS GAP RD
BMSBG 21/0081/0585/1804 0585/1804	0584/1739	BMSBG 21/0081/0584/1739
018 "DIA CIRC CONCR		
LEN=0043 INSTALLED UNKN 0585/1768		
		SIGN: CANTILEVER
	0584/1649	BMSID 21/0081/0584/1649
HAMPDEN		HAMPDEN
SILVER SPRING T 0585/1410	0584/1523	SILVER SPRING T
		030 "DIA CIRC METAL
	0584/1233	LEN=0310 INSTALLED UNKN
		048 "DIA CIRC METAL
	0584/1113	LEN=0355 INSTALLED UNKN
048 "DIA CIRC METAL		
LEN=0355 INSTALLED UNKN 0585/1000		
		SIGN: 2 CHORD TRUSS
	0584/0219	BMSID 21/0081/0584/0219
1 0 01005 0 00 0360+51 172670 FT	172647 FT	1 0 01005 0 00 0362+36
LENGTH(AH 2714 BK 2746) 0585/0000	0584/0000	LENGTH(AH 2731 BK 2748)
		024 "DIA CIRC CONCR
	0580/2493	LEN=0123 INSTALLED UNKN
030 "DIA CIRC CONCR		
LEN=0114 INSTALLED UNKN 0581/2279		
018 "DIA CIRC CONCR		

DIR: N TOTAL LEN: 39.213 MI. DIST: 08-2 SR: 81
LEFT MUN: SILVER SPRING T RIGHT MUN: SILVER SPRING T

LEFT		RIGHT	
LEN=0141 INSTALLED UNKN	0581/1484		
		018 "DIA CIRC CONCR	
		LEN=0162 INSTALLED UNKN	0580/1428
SIGN: 2 CHORD TRUSS			
BMSID 21/0081/0581/1333	0581/1333		
018 "DIA CIRC CONCR			
LEN=0025 INSTALLED UNKN	0581/1084		
018 "DIA CIRC CONCR			
LEN=0109 INSTALLED UNKN	0581/1047		
		018 "DIA CIRC CONCR	
		LEN=0138 INSTALLED UNKN	0580/1032
		024 "DIA CIRC CONCR	
		LEN=0152 INSTALLED UNKN	0580/0941
018 "DIA CIRC CONCR			
LEN=0135 INSTALLED UNKN	0581/0917		
		SIGN: 4 CHORD TRUSS	
		BMSID 21/0081/0580/0813	0580/0813
		018 "DIA CIRC CONCR	
		LEN=0077 INSTALLED UNKN	0580/0575
EMERGENCY CROSSOVER		EMERGENCY CROSSOVER	
(CONN)	0581/0532	(CONN)	0580/0542
018 "DIA CIRC CONCR			
LEN=0126 INSTALLED UNKN	0581/0264		
		018 "DIA CIRC CONCR	
		LEN=0068 INSTALLED UNKN	0580/0221
		018 "DIA CIRC CONCR	
		LEN=0021 INSTALLED UNKN	0580/0220
030 "DIA CIRC CONCR			
LEN=0087 INSTALLED UNKN	0581/0113		
018 "DIA CIRC CONCR			
LEN=0095 INSTALLED UNKN	0581/0086		
MILEPOST 058.00	0581/0001	169899 FT 1 0 01005 0 00 0334+79	
1 0 01005 0 00 0334+79 169924 FT		MILEPOST 058.00	
LENGTH(AH 2746 BK 2527)	0581/0000	LENGTH(AH 2748 BK 2561)	0580/0000
		MILEPOST 058.00	0574/2540
		018 "DIA CIRC CONCR	
		LEN=0055 INSTALLED UNKN	0574/2465
		SAMPLE BRIDG	
		OP ID 21/1035/0010/0000	0574/2339
SAMPLE BRIDG			
OP ID 21/1035/0010/0000	0575/2312		
018 "DIA CIRC CONCR			
LEN=0114 INSTALLED UNKN	0575/2227		
		024 "DIA CIRC CONCR	
		LEN=0147 INSTALLED UNKN	0574/1834
024 "DIA CIRC CONCR			
LEN=0114 INSTALLED UNKN	0575/1718		
		SIGN: CANTILEVER	
		BMSID 21/0081/0574/1668	0574/1668
		018 "DIA CIRC CONCR	

DIR: N TOTAL LEN: 39.213 MI. DIST: 08-2 SR: 81
LEFT MUN: SILVER SPRING T RIGHT MUN: SILVER SPRING T

LEFT		RIGHT	
		0574/1565	LEN=0199 INSTALLED UNKN
018 "DIA CIRC CONCR LEN=0153 INSTALLED UNKN	0575/1326		
		0574/1005	018 "DIA CIRC CONCR LEN=0016 INSTALLED UNKN
018 "DIA CIRC CONCR LEN=0123 INSTALLED UNKN SIGN: CANTILEVER BMSID 21/0081/0575/0518	0575/0827 0575/0518		
		0574/0041	018 "DIA CIRC CONCR LEN=0052 INSTALLED UNKN
1 0 01005 0 00 0305+84 167397 FT LENGTH(AH 2527 BK 2624)	0575/0000 S	167338 FT S 0574/0000	1 0 01005 0 00 0307+15 LENGTH(AH 2561 BK 2542)
		0570/2479	018 "DIA CIRC CONCR LEN=0014 INSTALLED UNKN
SIMMONS RUN STRUCTURE LENGTH 22 FT BMSID 21/0081/0570/2372	0571/2561	0570/2372	SIMMONS RUN STRUCTURE LENGTH 22 FT BMSID 21/0081/0570/2372
		0570/2155	015 "DIA CIRC CONCR LEN=0065 INSTALLED UNKN
018 "DIA CIRC CONCR LEN=0123 INSTALLED UNKN	0571/1737		
		0570/1669	018 "DIA CIRC CONCR LEN=0072 INSTALLED UNKN
		0570/1658	018 "DIA CIRC CONCR LEN=0014 INSTALLED UNKN
018 "DIA CIRC CONCR LEN=0144 INSTALLED UNKN SIGN: CANTILEVER BMSID 21/0081/0571/1204	0571/1237 0571/1204		
		0570/1191	018 "DIA CIRC CONCR LEN=0065 INSTALLED UNKN
018 "DIA CIRC CONCR LEN=0174 INSTALLED UNKN	0571/0750		
		0570/0740	018 "DIA CIRC CONCR LEN=0072 INSTALLED UNKN
		0570/0715	018 "DIA CIRC CONCR LEN=0014 INSTALLED UNKN
RAMP B RD (SR8031 SEG 0500/0000)	0571/0659		
		0570/0375	RAMP D RD (SR8031 SEG 0750/1221)
		0570/0356	024 "DIA CIRC CONCR LEN=0186 INSTALLED UNKN
		0570/0323	024 "DIA CIRC CONCR LEN=0013 INSTALLED UNKN
024 "DIA CIRC CONCR LEN=0300 INSTALLED UNKN	0571/0227		
		0570/0024	018 "DIA CIRC CONCR LEN=0334 INSTALLED UNKN

DIR: N TOTAL LEN: 39.213 MI. DIST: 08-2 SR: 81
LEFT MUN: SILVER SPRING T RIGHT MUN: SILVER SPRING T

LEFT		RIGHT
MILEPOST 057.00 0571/0001		164796 FT 1 0 01005 0 00 0282+00
1 0 01005 0 00 0282+00 164773 FT		MILEPOST 057.00
LENGTH(AH 2624 BK 2677) 0571/0000		0570/0000 LENGTH(AH 2542 BK 2640)
		0564/2640 MILEPOST 057.00
		018 "DIA CIRC CONCR
018 "DIA CIRC CONCR		0564/2288 LEN=0100 INSTALLED UNKN
LEN=0118 INSTALLED UNKN 0565/2287		
WILLOW ML RD		WILLOW ML RD
OP ID 21/0114/0040/0000 0565/1990		0564/1899 OP ID 21/0114/0040/0000
024 "DIA CIRC CONCR		
LEN=0148 INSTALLED UNKN 0565/1622		
018 "DIA CIRC CONCR		
LEN=0131 INSTALLED UNKN 0565/1222		
		018 "DIA CIRC CONCR
		0564/1184 LEN=0097 INSTALLED UNKN
018 "DIA CIRC CONCR		
LEN=0104 INSTALLED UNKN 0565/0820		
		018 "DIA CIRC CONCR
		0564/0788 LEN=0077 INSTALLED UNKN
RAMP A RD		
(SR8031 SEG 0250/1451) 0565/0639		
		RAMP C RD
		0564/0290 (SR8031 SEG 0010/0000)
1 0 01005 0 00 0253+32 162096 FT		162156 FT 1 0 01005 0 00 0253+95
LENGTH(AH 2677 BK 2611) 0565/0000		0564/0000 LENGTH(AH 2640 BK 2645)
036 "DIA CIRC CONCR		
LEN=0152 INSTALLED UNKN 0561/2483		
		036 "DIA CIRC CONCR
		0560/2518 LEN=0108 INSTALLED UNKN
		018 "DIA CIRC CONCR
		0560/2128 LEN=0118 INSTALLED UNKN
T COCOGU CK		T COCOGU CK
STRUCTURE LENGTH 8 FT		STRUCTURE LENGTH 8 FT
BMSID 21/0081/0561/1916 0561/1916		0560/1972 BMSID 21/0081/0561/1916
		018 "DIA CIRC CONCR
		0560/1681 LEN=0085 INSTALLED UNKN
EMERGENCY CROSSOVER		EMERGENCY CROSSOVER
(CONN) 0561/1258		0560/1244 (CONN)
018 "DIA CIRC CONCR		
LEN=0132 INSTALLED UNKN 0561/0806		
		018 "DIA CIRC CONCR
		0560/0770 LEN=0079 INSTALLED UNKN
		018 "DIA CIRC CONCR
		0560/0332 LEN=0127 INSTALLED UNKN
1 0 01005 0 00 0229+20 159485 FT		159511 FT 1 0 01005 0 00 0229+20
MILEPOST 056.00		MILEPOST 056.00
LENGTH(AH 2611 BK 2653) 0561/0000		0560/0000 LENGTH(AH 2645 BK 2633)
		0554/2633 MILEPOST 056.00
MILEPOST 056.00 0555/2653		

DIR: N TOTAL LEN: 39.213 MI. DIST: 08-2 SR: 81
LEFT MUN: SILVER SPRING T RIGHT MUN: SILVER SPRING T

030 "DIA CIRC CONCR			
LEN=0136 INSTALLED UNKN	0555/2628		
			030 "DIA CIRC CONCR
		0554/2545	LEN=0148 INSTALLED UNKN
			018 "DIA CIRC CONCR
		0554/2138	LEN=0103 INSTALLED UNKN
024 "DIA CIRC CONCR			
LEN=0118 INSTALLED UNKN	0555/1968		
			024 "DIA CIRC CONCR
		0554/1885	LEN=0118 INSTALLED UNKN
			018 "DIA CIRC CONCR
		0554/1789	LEN=0123 INSTALLED UNKN
			018 "DIA CIRC CONCR
		0554/1391	LEN=0103 INSTALLED UNKN
			TR.CONODOGUI
			STRUCTURE LENGTH 10 FT
		0554/1231	BMSID 21/0081/0554/1231
TR.CONODOGUI			
STRUCTURE LENGTH 10 FT			
BMSID 21/0081/0554/1231	0555/1172		
			018 "DIA CIRC CONCR
		0554/0993	LEN=0119 INSTALLED UNKN
018 "DIA CIRC CONCR			
LEN=0131 INSTALLED UNKN	0555/0835		
			018 "DIA CIRC CONCR
		0554/0819	LEN=0131 INSTALLED UNKN
			018 "DIA CIRC CONCR
		0554/0493	LEN=0107 INSTALLED UNKN
1 0 01005 0 00 0202+16	156832 FT	156878 FT	1 0 01005 0 00 0201+73
CAVC 831			CAVC 831
LENGTH(AH 2653 BK 2647)	0555/0000	0554/0000	LENGTH(AH 2633 BK 2643)
BMSEN 21/0081/0551/2143	0551/2540	0550/2602	BMSEN 21/0081/0550/2205
1 0 01005 0 00 0197+36			1 0 01005 0 00 0198+53
CONODOGUINET			CONODOGUINET
BMSBG 21/0081/0551/2143	0551/2143	0550/2205	BMSBG 21/0081/0550/2205
			018 "DIA CIRC CONCR
		0550/1976	LEN=0116 INSTALLED UNKN
036 "DIA CIRC CONCR			
LEN=0105 INSTALLED UNKN	0551/1562		
RICH VALLEY			RICH VALLEY
OP ID 21/1009/0030/1946	0551/1064	0550/1135	OP ID 21/1009/0030/1946
			018 "DIA CIRC CONCR
		0550/1080	LEN=0106 INSTALLED UNKN
018 "DIA CIRC CONCR			
LEN=0112 INSTALLED UNKN	0551/0965		
			018 "DIA CIRC CONCR
		0550/0526	LEN=0095 INSTALLED UNKN
018 "DIA CIRC CONCR			
LEN=0087 INSTALLED UNKN	0551/0522		
018 "DIA CIRC CONCR			

DIR: N TOTAL LEN: 39.213 MI. DIST: 08-2 SR: 81
LEFT MUN: SILVER SPRING T RIGHT MUN: SILVER SPRING T

LEFT	RIGHT
LEN=0088 INSTALLED UNKN 0551/0030	
	018 "DIA CIRC CONCR
	0550/0022 LEN=0105 INSTALLED UNKN
1 0 01005 0 00 0176+45 154185 FT	154235 FT 1 0 01005 0 00 0176+45
MILEPOST 055.00	MILEPOST 055.00
LENGTH(AH 2647 BK 2627) 0551/0000	0550/0000 LENGTH(AH 2643 BK 2658)
	0544/2658
MILEPOST 055.00 0545/2627	MILEPOST 055.00
	018 "DIA CIRC CONCR
	0544/1575 LEN=0110 INSTALLED UNKN
018 "DIA CIRC CONCR	
LEN=0122 INSTALLED UNKN 0545/1051	
048 "DIA CIRC CONCR	
LEN=0115 INSTALLED UNKN 0545/1006	
	048 "DIA CIRC CONCR
	0544/0922 LEN=0115 INSTALLED UNKN
EMERGENCY CROSSOVER	EMERGENCY CROSSOVER
(CONN) 0545/0847	0544/0838 (CONN)
	018 "DIA CIRC CONCR
	0544/0712 LEN=0121 INSTALLED UNKN
1 0 01005 0 00 0150+16 151558 FT	151577 FT 1 0 01005 0 00 0150+97
LENGTH(AH 2627 BK 2629) 0545/0000	0544/0000 LENGTH(AH 2658 BK 2660)
018 "DIA CIRC CONCR	
LEN=0130 INSTALLED UNKN 0541/2502	
	040"H 72"W ELLIP METAL
	0540/2444 LEN=0050 INSTALLED UNKN
040"H 72"W ELLIP METAL	
LEN=0110 INSTALLED UNKN 0541/2400	
018 "DIA CIRC CONCR	
LEN=0126 INSTALLED UNKN 0541/2152	
018 "DIA CIRC CONCR	
LEN=0114 INSTALLED UNKN 0541/1755	
018 "DIA CIRC CONCR	
LEN=0124 INSTALLED UNKN 0541/1373	
	018 "DIA CIRC CONCR
	0540/1340 LEN=0124 INSTALLED UNKN
018 "DIA CIRC CONCR	
LEN=0102 INSTALLED UNKN 0541/0713	
	036 "DIA CIRC CONCR
	0540/0274 LEN=0117 INSTALLED UNKN
036 "DIA CIRC CONCR	
LEN=0108 INSTALLED UNKN 0541/0222	
LOCUST PT RD	LOCUST PT RD
OP ID 21/1007/0190/1301 0541/0061	0540/0056 OP ID 21/1007/0190/1301
MILEPOST 054.00 0541/0001	0540/0002 MILEPOST 054.00
1 0 01005 0 00 0123+73 148929 FT	148917 FT 1 0 01005 0 00 0123+73

DIR: N TOTAL LEN: 39.213 MI. DIST: 08-2 SR: 81
LEFT MUN: SILVER SPRING T RIGHT MUN: SILVER SPRING T

LENGTH(AH 2629 BK 2634) 0541/0000		0540/0000	LENGTH(AH 2660 BK 2532)
018 "DIA CIRC CONCR LEN=0098 INSTALLED UNKN 0535/2582			
		0534/2468	018 "DIA CIRC CONCR LEN=0094 INSTALLED UNKN
018 "DIA CIRC CONCR LEN=0094 INSTALLED UNKN 0535/2058			
		0534/1963	018 "DIA CIRC CONCR LEN=0089 INSTALLED UNKN
020"H 28"W ELLIP METAL LEN=0100 INSTALLED UNKN 0535/1410			
		0534/1275	020"H 28"W ELLIP METAL LEN=0100 INSTALLED UNKN
018 "DIA CIRC CONCR LEN=0105 INSTALLED UNKN 0535/0667			
060 "DIA CIRC CONCR LEN=0111 INSTALLED UNKN 0535/0317			
		0534/0216	060 "DIA CIRC CONCR LEN=0110 INSTALLED UNKN
1 0 01005 0 00 0097+59 146295 FT		146385 FT	1 0 01005 0 00 0098+11
LENGTH(AH 2634 BK 2553) 0535/0000		0534/0000	LENGTH(AH 2532 BK 2693)
018 "DIA CIRC CONCR LEN=0094 INSTALLED UNKN 0531/2279			
		0530/1987	018 "DIA CIRC CONCR LEN=0092 INSTALLED UNKN
018 "DIA CIRC CONCR LEN=0114 INSTALLED UNKN 0531/1837			
030 "DIA CIRC CONCR LEN=0116 INSTALLED UNKN 0531/1651			
BERNHEISEL BR OP ID 21/1033/0010/0000 0531/1446		0530/1464	BERNHEISEL BR OP ID 21/1033/0010/0000
		0530/1380	030 "DIA CIRC CONCR LEN=0116 INSTALLED UNKN
018 "DIA CIRC CONCR LEN=0128 INSTALLED UNKN 0531/1337			
		0530/0982	018 "DIA CIRC CONCR LEN=0099 INSTALLED UNKN
030 "DIA CIRC CONCR LEN=0124 INSTALLED UNKN 0531/0846			
		0530/0506	030 "DIA CIRC CONCR LEN=0102 INSTALLED UNKN
018 "DIA CIRC CONCR LEN=0094 INSTALLED UNKN 0531/0337			
SILVER SPRING MIDDLESEX T 0531/0310		0530/0310	SILVER SPRING MIDDLESEX T
1 0 01005 0 00 0071+04 143742 FT		0530/0002	MILEPOST 053.00
MILEPOST 053.00		143692 FT	1 0 01005 0 00 0071+04
LENGTH(AH 2553 BK 2742) 0531/0000		0530/0000	LENGTH(AH 2693 BK 2696)
MILEPOST 053.00 0525/2738			

DIR: N TOTAL LEN: 39.213 MI. DIST: 08-2 SR: 81
LEFT MUN: MIDDLESEX T RIGHT MUN: MIDDLESEX T

018 "DIA CIRC CONCR LEN=0101 INSTALLED UNKN 0525/2526		
	0524/2352	018 "DIA CIRC CONCR LEN=0125 INSTALLED UNKN
	0524/1934	018 "DIA CIRC CONCR LEN=0110 INSTALLED UNKN
036"H 48"W ELLIP METAL LEN=0171 INSTALLED UNKN 0525/1590		
	0524/1486	018 "DIA CIRC CONCR LEN=0128 INSTALLED UNKN
	0524/1260	036"H 48"W ELLIP METAL LEN=0127 INSTALLED UNKN
	0524/1041	018 "DIA CIRC CONCR LEN=0129 INSTALLED UNKN
030 "DIA CIRC CONCR LEN=0129 INSTALLED UNKN 0525/0704		
	0524/0592	030 "DIA CIRC CONCR LEN=0123 INSTALLED UNKN
	0524/0098	018 "DIA CIRC CONCR LEN=0114 INSTALLED UNKN
	140996 FT	1 0 01005 0 00 0042+04
1 0 01005 0 00 0048+38 141000 FT LENGTH(AH 2742 BK 2447) 0525/0000	0524/0000	036 "DIA CIRC CONCR LEN=0106 INSTALLED UNKN LENGTH(AH 2696 BK 2396)
	0520/2202	018 "DIA CIRC CONCR LEN=0113 INSTALLED UNKN
024 "DIA CIRC CONCR LEN=0116 INSTALLED UNKN 0521/1957		
	0520/1706	024 "DIA CIRC CONCR LEN=0115 INSTALLED UNKN
024 "DIA CIRC CONCR LEN=0115 INSTALLED UNKN 0521/1376		
	0520/1192	024 "DIA CIRC CONCR LEN=0120 INSTALLED UNKN
036 "DIA CIRC CONCR LEN=0115 INSTALLED UNKN 0521/0794		
	0520/0556	036 "DIA CIRC CONCR LEN=0126 INSTALLED UNKN
EMERGENCY CROSSOVER (CONN) 0521/0495	0520/0475	EMERGENCY CROSSOVER (CONN)
MILEPOST 052.00 0521/0002	0520/0002	MILEPOST 052.00
1 0 01005 0 00 0018+08 138553 FT LENGTH(AH 2447 BK 2563) 0521/0000	138600 FT 0520/0000	1 0 01005 0 00 0018+08 LENGTH(AH 2396 BK 2539)
	0514/2443	018 "DIA CIRC CONCR LEN=0109 INSTALLED UNKN
SIGN: CANTILEVER BMSID 21/0081/0515/2300 0515/2330		
	0514/1958	030 "DIA CIRC CONCR LEN=0116 INSTALLED UNKN
030 "DIA CIRC CONCR		

DIR: N TOTAL LEN: 39.213 MI. DIST: 08-2 SR: 81
LEFT MUN: MIDDLESEX T RIGHT MUN: MIDDLESEX T

LEN=0120 INSTALLED UNKN	0515/1890		
		0514/1657	RAMP G RD (SR8029 SEG 0760/0960) 018 "DIA CIRC CONCR
		0514/1398	LEN=0236 INSTALLED UNKN
RAMP D RD (SR8029 SEG 0510/0000) 018 "DIA CIRC CONCR	0515/1310		
LEN=0135 INSTALLED UNKN	0515/1282		
		0514/1152	RAMP F RD (SR8029 SEG 0750/0000) T. LETORT CK
T. LETORT CK STRUCTURE LENGTH 10 FT BMSID 21/0081/0514/0835	0515/0878	0514/0835	STRUCTURE LENGTH 10 FT BMSID 21/0081/0514/0835
RAMP E RD (SR8029 SEG 0500/1113)	0515/0704		
		0514/0672	SIGN: CANTILEVER BMSID 21/0081/0514/0700
BMSEN 21/0081/0515/0413	0515/0587	0514/0620	BMSEN 21/0081/0514/0370 018 "DIA CIRC CONCR
		0514/0575	LEN=0055 INSTALLED UNKN
1 0 01005 0 00 1365+92 US-11 (NB)			0 0 00000 0 00 0000+00 US -11 (NB)
BMSBG 21/0081/0515/0413	0515/0413	0514/0441	BMSBG 21/0081/0514/0370 018 "DIA CIRC CONCR
		0514/0343	LEN=0055 INSTALLED UNKN RAMP C RD
		0514/0329	(SR8029 SEG 0020/1108)
1 0 01005 0 00 0000+00 135990 FT LENGTH(AH 2563 BK 2640)	0515/0000 S	136061 FT S 0514/0000	1 0 01005 0 00 0000+00 LENGTH(AH 2539 BK 2654)
018 "DIA CIRC CONCR LEN=0050 INSTALLED UNKN	0511/2565		
018 "DIA CIRC CONCR LEN=0050 INSTALLED UNKN	0511/2452		
		0510/2370	RAMP B RD (SR8029 SEG 0010/0000)
RAMP A RD (SR8029 SEG 0250/0663) 018 "DIA CIRC CONCR	0511/2377		
LEN=0097 INSTALLED UNKN	0511/2255		
		0510/2231	015 "DIA CIRC METAL LEN=0078 INSTALLED UNKN
018 "DIA CIRC CONCR LEN=0089 INSTALLED UNKN	0511/1840		
BMSEN 21/0081/0511/1172 1 0 00799 0 00 1346+75 S.MIDDLESEX	0511/1208	0510/1190	BMSEN 21/0081/0510/1156 1 0 00799 0 00 1331+41 S.MIDDLESEX
BMSBG 21/0081/0511/1172	0511/1172	0510/1156	BMSBG 21/0081/0510/1156 SIGN: 4 CHORD TRUSS

DIR: N TOTAL LEN: 39.213 MI. DIST: 08-2 SR: 81
LEFT MUN: MIDDLESEX T RIGHT MUN: MIDDLESEX T

		0510/1067	BMSID 21/0081/0510/2184
T.LETORT SPG			T.LETORT SPG
STRUCTURE LENGTH 11 FT			STRUCTURE LENGTH 11 FT
BMSID 21/0081/0510/0858 0511/0921		0510/0858	BMSID 21/0081/0510/0858
015 "DIA CIRC CONCR			
LEN=0066 INSTALLED UNKN 0511/0865			
BMSEN 21/0081/0511/0135 0511/0258		0510/0313	BMSEN 21/0081/0510/0190
1 0 00799 0 00 1336+91			1 0 00799 0 00 1336+98
PA TURNPIKE EB			PATURNPIKE EB
BMSBG 21/0081/0511/0135 0511/0135		0510/0190	BMSBG 21/0081/0510/0190
			015 "DIA CIRC CONCR
		0510/0177	LEN=0045 INSTALLED UNKN
1 0 00799 0 00 1331+02 133350 FT		0510/0002	MILEPOST 051.00
MILEPOST 051.00		133407 FT	1 0 00799 0 00 1331+41
LENGTH(AH 2640 BK 2594) 0511/0000	S	0510/0000	LENGTH(AH 2654 BK 2664)
MILEPOST 051.00 0505/2594			
015 "DIA CIRC CONCR			
LEN=0087 INSTALLED UNKN 0505/2478			
			018 "DIA CIRC CONCR
024 "DIA CIRC CONCR		0504/2187	LEN=0078 INSTALLED UNKN
LEN=0085 INSTALLED UNKN 0505/2186			
			018 "DIA CIRC CONCR
		0504/1897	LEN=0061 INSTALLED UNKN
			018 "DIA CIRC CONCR
		0504/1593	LEN=0061 INSTALLED UNKN
018 "DIA CIRC CONCR			
LEN=0061 INSTALLED UNKN 0505/1585			
018 "DIA CIRC CONCR			
LEN=0063 INSTALLED UNKN 0505/1289			
			018 "DIA CIRC CONCR
		0504/1288	LEN=0050 INSTALLED UNKN
018 "DIA CIRC CONCR			
LEN=0102 INSTALLED UNKN 0505/0795			
			018 "DIA CIRC CONCR
		0504/0778	LEN=0088 INSTALLED UNKN
1 0 00799 0 00 1304+78 130756 FT		130743 FT	1 0 00799 0 00 1304+89
LENGTH(AH 2594 BK 2641) 0505/0000	S	0504/0000	LENGTH(AH 2664 BK 2611)
018 "DIA CIRC CONCR			
LEN=0088 INSTALLED UNKN 0501/2469			
			018 "DIA CIRC CONCR
		0500/2388	LEN=0076 INSTALLED UNKN
015 "DIA CIRC CONCR			
LEN=0089 INSTALLED UNKN 0501/1969			
024 "DIA CIRC CONCR			
LEN=0090 INSTALLED UNKN 0501/1730			
			024 "DIA CIRC CONCR
		0500/1680	LEN=0088 INSTALLED UNKN
015 "DIA CIRC CONCR			
LEN=0095 INSTALLED UNKN 0501/1654			

DIR: N TOTAL LEN: 39.213 MI. DIST: 08-2 SR: 81
LEFT MUN: MIDDLESEX T RIGHT MUN: MIDDLESEX T

```
024 "DIA CIRC CONCR
LEN=0061 INSTALLED UNKN 0501/1226

018 "DIA CIRC CONCR
LEN=0062 INSTALLED UNKN 0501/0992

024 "DIA CIRC CONCR
LEN=0086 INSTALLED UNKN 0501/0146

1 0 00799 0 00 1278+49 128115 FT
      MILEPOST    050.00
LENGTH(AH 2641 BK 2929) 0501/0000

018 "DIA CIRC CONCR
LEN=0090 INSTALLED UNKN 0495/2311

018 "DIA CIRC CONCR
LEN=0089 INSTALLED UNKN 0495/1998
     CLAREMONT RD.
OP ID 21/2002/0062/0000 0495/1713

015 "DIA CIRC CONCR
LEN=0064 INSTALLED UNKN 0495/1313

015 "DIA CIRC CONCR
LEN=0068 INSTALLED UNKN 0495/0919
015 "DIA CIRC CONCR
LEN=0065 INSTALLED UNKN 0495/0516

030 "DIA CIRC CONCR
LEN=0136 INSTALLED UNKN 0495/0157
BMSEN 21/0081/0495/1591 0495/0151

1 0 00799 0 00 1267+71 125186 FT
NORFOLK SOUTHERN RAI RR
BMSBG 21/0081/0495/1591
LENGTH(AH 2929 BK 2355) 0495/0000
```

```
018 "DIA CIRC CONCR
0500/1132 LEN=0061 INSTALLED UNKN

018 "DIA CIRC CONCR
0500/0832 LEN=0061 INSTALLED UNKN
018 "DIA CIRC CONCR
0500/0482 LEN=0061 INSTALLED UNKN

024 "DIA CIRC CONCR
0500/0100 LEN=0090 INSTALLED UNKN
0500/0002          MILEPOST    050.00
128132 FT 1 0 00799 0 00 1278+49
0500/0000 LENGTH(AH 2611 BK 2770)

018 "DIA CIRC CONCR
0494/2219 LEN=0082 INSTALLED UNKN

          CLAREMONT RD.
0494/1670 OP ID 21/2002/0062/0000
015 "DIA CIRC CONCR
0494/1590 LEN=0098 INSTALLED UNKN

024 "DIA CIRC CONCR
0494/1239 LEN=0126 INSTALLED UNKN

030 "DIA CIRC CONCR
0494/0185 LEN=0136 INSTALLED UNKN

0494/0151 BMSEN 21/0081/0494/0000
125362 FT 1 0 00799 0 00 1255+40
018 "DIA CIRC CONCR
LEN=0008 INSTALLED UNKN
NORFOLK SOUTHERN RAI RR
BMSBG 21/0081/0494/0000
0494/0000 LENGTH(AH 2770 BK 2436)
018 "DIA CIRC CONCR
0490/2401 LEN=0035 INSTALLED UNKN
 SIGN: 4 CHORD TRUSS
```

DIR: N TOTAL LEN: 39.213 MI. DIST: 08-2 SR: 81
LEFT MUN: MIDDLESEX T RIGHT MUN: MIDDLESEX T

LEFT		RIGHT
		0490/2267 BMSID 21/0081/0490/2267
CAVC 830 0491/2266M		M0490/2224 CAVC 830
		024 "DIA CIRC CONCR
		0490/1903 LEN=0126 INSTALLED UNKN
015 "DIA CIRC CONCR		
LEN=0075 INSTALLED UNKN 0491/1870		
EMERGENCY CROSSOVER		EMERGENCY CROSSOVER
(CONN) 0491/1605		0490/1600 (CONN)
015 "DIA CIRC CONCR		
LEN=0113 INSTALLED UNKN 0491/1427		
015 "DIA CIRC METAL		
LEN=0084 INSTALLED UNKN 0491/0978		
		030 "DIA CIRC CONCR
		0490/0746 LEN=0077 INSTALLED UNKN
030 "DIA CIRC CONCR		
LEN=0107 INSTALLED UNKN 0491/0675		
015 "DIA CIRC CONCR		
LEN=0078 INSTALLED UNKN 0491/0378		
		036"H 66"W ELLIP METAL
		0490/0346 LEN=0123 INSTALLED UNKN
036"H 66"W ELLIP METAL		
LEN=0100 INSTALLED UNKN 0491/0288		
018 "DIA CIRC CONCR		
LEN=0068 INSTALLED UNKN 0491/0025		
1 0 00799 0 00 1225+73 122831 FT		0490/0002 MILEPOST 049.00
MILEPOST 049.00		122926 FT 1 0 00799 0 00 1225+73
LENGTH(AH 2355 BK 3057) 0491/0000		S 0490/0000 LENGTH(AH 2436 BK 2893)
MILEPOST 049.00 0485/3055		
ARMYHRTG		ARMYHRTG
OP ID 21/2009/0010/0000 0485/2980		0484/2674 OP ID 21/2009/0010/0000
018 "DIA CIRC CONCR		
LEN=0078 INSTALLED UNKN 0485/2647		
		018 "DIA CIRC CONCR
		0484/2496 LEN=0070 INSTALLED UNKN
018 "DIA CIRC CONCR		
LEN=0090 INSTALLED UNKN 0485/2260		
		018 "DIA CIRC CONCR
		0484/2103 LEN=0062 INSTALLED UNKN
		018 "DIA CIRC CONCR
		0484/1703 LEN=0070 INSTALLED UNKN
018 "DIA CIRC CONCR		
LEN=0089 INSTALLED UNKN 0485/1358		
		018 "DIA CIRC CONCR
		0484/1202 LEN=0083 INSTALLED UNKN
RAMP U RD		
(SR8027 SEG 0500/0000) 0485/0922		
		018 "DIA CIRC CONCR

DIR: N TOTAL LEN: 39.213 MI. DIST: 08-2 SR: 81
LEFT MUN: MIDDLESEX T RIGHT MUN: MIDDLESEX T

024 "DIA CIRC CONCR		0484/0698 LEN=0096 INSTALLED UNKN
LEN=0121 INSTALLED UNKN 0485/0446		
		024 "DIA CIRC CONCR
		0484/0273 LEN=0121 INSTALLED UNKN
BMSEN 21/0081/0485/0246 0485/0389		
		0484/0140 BMSEN 21/0081/0484/0101
1 0 00799 0 00 1202+37		
PA 641 (EB)		
BMSBG 21/0081/0485/0246 0485/0246		
		018 "DIA CIRC CONCR
		0484/0078 LEN=0052 INSTALLED UNKN
		120033 FT 1 0 00799 0 00 1200+96
		PA 641 (EB)
1 0 00799 0 00 1199+91 119774 FT		BMSBG 21/0081/0484/0101
MIDDLESEX		MIDDLESEX
SOUTH MIDDLETON T		SOUTH MIDDLETON T
LENGTH(AH 3057 BK 2405) 0485/0000		0484/0000 LENGTH(AH 2893 BK 2640)
		RAMP T RD
		0480/2522 (SR8027 SEG 0010/1000)
015 "DIA CIRC CONCR		
LEN=0090 INSTALLED UNKN 0481/2183		
		030 "DIA CIRC CONCR
		0480/1964 LEN=0126 INSTALLED UNKN
015 "DIA CIRC CONCR		
LEN=0110 INSTALLED UNKN 0481/1894		
		015 "DIA CIRC CONCR
		0480/1574 LEN=0102 INSTALLED UNKN
018 "DIA CIRC CONCR		
LEN=0102 INSTALLED UNKN 0481/1400		
		018 "DIA CIRC CONCR
		0480/1372 LEN=0102 INSTALLED UNKN
		015 "DIA CIRC CONCR
		0480/1015 LEN=0106 INSTALLED UNKN
018 "DIA CIRC CONCR		
LEN=0088 INSTALLED UNKN 0481/0660		
024 "DIA CIRC CONCR		
LEN=0109 INSTALLED UNKN 0481/0312		
		024 "DIA CIRC CONCR
		0480/0248 LEN=0109 INSTALLED UNKN
		018 "DIA CIRC CONCR
		0480/0222 LEN=0045 INSTALLED UNKN
BMSEN 21/0081/0481/0053 0481/0195		0480/0206 BMSEN 21/0081/0480/0066
1 0 00799 0 00 1175+45		1 0 00799 0 00 1175+44
PA-74 (NB)		PA 74 (NB)
BMSBG 21/0081/0481/0053 0481/0053		0480/0066 BMSBG 21/0081/0480/0066
MILEPOST 048.00 0481/0002		0480/0002 MILEPOST 048.00
1 0 00799 0 00 1173+29 117369 FT		117393 FT 1 0 00799 0 00 1173+29
LENGTH(AH 2405 BK 2641) 0481/0000		0480/0000 LENGTH(AH 2640 BK 2761)
		015 "DIA CIRC CONCR

DIR: N TOTAL LEN: 39.213 MI. DIST: 08-2 SR: 81
LEFT MUN: SOUTH MIDDLETON T RIGHT MUN: SOUTH MIDDLETON T

LEFT	RIGHT
	0474/2497 LEN=0096 INSTALLED UNKN
	RAMP O RD
	0474/2244 (SR8025 SEG 0010/0000)
018 "DIA CIRC CONCR	
LEN=0144 INSTALLED UNKN 0475/2099	
	018 "DIA CIRC CONCR
	0474/2150 LEN=0144 INSTALLED UNKN
015 "DIA CIRC CONCR	
LEN=0150 INSTALLED UNKN 0475/1980	
RAMP N RD	
(SR8025 SEG 0250/0733) 0475/1933	
BMSEN 21/0081/0475/1570 0475/1553	0474/1626 BMSEN 21/0081/0474/1591
1 0 00799 0 00 1145+77	1 0 00799 0 00 1163+46
PETERSBRG RD	PETERSBRG RD
BMSBG 21/0081/0475/1570 0475/1518	0474/1591 BMSBG 21/0081/0474/1591
	018 "DIA CIRC CONCR
	0474/1504 LEN=0050 INSTALLED UNKN
018 "DIA CIRC CONCR	
LEN=0108 INSTALLED UNKN 0475/1125	
018 "DIA CIRC CONCR	
LEN=0101 INSTALLED UNKN 0475/0869	
SIGN: CANTILEVER	SIGN: CANTILEVER
BMSID 21/0081/0475/0800 0475/0786	0474/0893 BMSID 21/0081/0474/0800
	018 "DIA CIRC CONCR
	0474/0872 LEN=0101 INSTALLED UNKN
018 "DIA CIRC CONCR	
LEN=0088 INSTALLED UNKN 0475/0725	
030 "DIA CIRC CONCR	
LEN=0098 INSTALLED UNKN 0475/0529	
	030 "DIA CIRC CONCR
	0474/0520 LEN=0098 INSTALLED UNKN
015 "DIA CIRC CONCR	
LEN=0102 INSTALLED UNKN 0475/0227	
1 0 00799 0 00 1145+77 114728 FT	114632 FT 1 0 00799 0 00 1147+55
LENGTH(AH 2641 BK 2673) 0475/0000 S	S 0474/0000 LENGTH(AH 2761 BK 2602)
024 "DIA CIRC CONCR	
LEN=0079 INSTALLED UNKN 0471/2433	
	018 "DIA CIRC CONCR
	0470/2398 LEN=0075 INSTALLED UNKN
018 "DIA CIRC CONCR	
LEN=0066 INSTALLED UNKN 0471/2106	
	018 "DIA CIRC CONCR
	0470/2077 LEN=0061 INSTALLED UNKN
018 "DIA CIRC CONCR	
LEN=0061 INSTALLED UNKN 0471/1781	
	018 "DIA CIRC CONCR
	0470/1753 LEN=0061 INSTALLED UNKN
018 "DIA CIRC CONCR	
LEN=0061 INSTALLED UNKN 0471/1279	
	018 "DIA CIRC CONCR

DIR: N TOTAL LEN: 39.213 MI. DIST: 08-2 SR: 81
LEFT MUN: SOUTH MIDDLETON T RIGHT MUN: SOUTH MIDDLETON T

LEFT		RIGHT
		0470/1251 LEN=0061 INSTALLED UNKN
018 "DIA CIRC CONCR LEN=0061 INSTALLED UNKN 0471/0929		
		018 "DIA CIRC CONCR 0470/0899 LEN=0061 INSTALLED UNKN
018 "DIA CIRC CONCR LEN=0061 INSTALLED UNKN 0471/0602		
		018 "DIA CIRC CONCR 0470/0573 LEN=0061 INSTALLED UNKN
018 "DIA CIRC CONCR LEN=0061 INSTALLED UNKN 0471/0276		
		018 "DIA CIRC CONCR 0470/0247 LEN=0061 INSTALLED UNKN
1 0 00799 0 00 1120+56 112055 FT MILEPOST 047.00		0470/0002 MILEPOST 047.00 112030 FT 1 0 00799 0 00 1120+56
LENGTH(AH 2673 BK 2747) 0471/0000	S	S 0470/0000 LENGTH(AH 2602 BK 2669)
		018 "DIA CIRC CONCR 0464/2616 LEN=0061 INSTALLED UNKN
018 "DIA CIRC CONCR LEN=0061 INSTALLED UNKN 0465/2690		
		024 "DIA CIRC CONCR 0464/2271 LEN=0050 INSTALLED UNKN
BMSEN 21/0081/0465/2300 0465/2337 1 0 00799 0 00 1116+67 SPRING GRDEN		0464/2191 BMSEN 21/0081/0464/2155 1 0 00799 0 00 1116+67 SPRING GARDN
BMSBG 21/0081/0465/2300 0465/2300		0464/2155 BMSBG 21/0081/0464/2155
024 "DIA CIRC CONCR LEN=0050 INSTALLED UNKN 0465/2077		
048 "DIA CIRC METAL LEN=0146 INSTALLED UNKN 0465/2060		
		048 "DIA CIRC METAL 0464/1903 LEN=0146 INSTALLED UNKN
BMSEN 21/0081/0465/1675 0465/1929 1 0 00799 0 00 1110+14 LETORT CRK.		0464/1803 BMSEN 21/0081/0464/1546 1 0 00799 0 00 1110+79 LETORT CR.
BMSBG 21/0081/0465/1675 0465/1675		0464/1546 BMSBG 21/0081/0464/1546
		015 "DIA CIRC CONCR 0464/1516 LEN=0036 INSTALLED UNKN
018 "DIA CIRC CONCR LEN=0124 INSTALLED UNKN 0465/1343 SOUTH MIDDLETON CARLISLE B 0465/1266 SIGN: 3 CHORD TRUSS BMSID 21/0081/0465/1253 0465/1231		
		RAMP M RD 0464/0994 (SR8023 SEG 0750/0766)
RAMP L RD (SR8023 SEG 0500/0000) 0465/1077 015 "DIA CIRC CONCR LEN=0094 INSTALLED UNKN 0465/0843		

DIR: N TOTAL LEN: 39.213 MI. DIST: 08-2 SR: 81
LEFT MUN: SOUTH MIDDLETON T RIGHT MUN: SOUTH MIDDLETON T

		SOUTH MIDDLETON
	0464/0469	CARLISLE B
024 "DIA CIRC CONCR		
LEN=0120 INSTALLED UNKN 0465/0500		
		024 "DIA CIRC CONCR
	0464/0363	LEN=0120 INSTALLED UNKN
BMSEN 21/0081/0465/0632 0465/0437	0464/0323	BMSEN 21/0081/0464/0250
0 0 00000 0 00 0000+00		1 0 00799 0 00 1097+47
HANOVER ST (NB)		HANOVER ST (NB)
BMSBG 21/0081/0465/0632 0465/0364	0464/0250	BMSBG 21/0081/0464/0250
SIGN: 3 CHORD TRUSS		
BMSID 21/0081/0465/0161 0465/0139		
RAMP J RD		
(SR8023 SEG 0260/0000) 0465/0070		
1 0 00799 0 00 1093+39 109308 FT	109361 FT	1 0 00799 0 00 1095+31
LENGTH(AH 2747 BK 2538) 0465/0000 S	0464/0000 S	LENGTH(AH 2669 BK 2637)
015 "DIA CIRC CONCR		
LEN=0098 INSTALLED UNKN 0461/2263		
		RAMP K RD
	0460/2173	(SR8023 SEG 0010/0000)
RAMP I RD		
(SR8023 SEG 0250/1260) 0461/1906		
018 "DIA CIRC CONCR		
LEN=0124 INSTALLED UNKN 0461/1560		
		018 "DIA CIRC CONCR
	0460/1544	LEN=0094 INSTALLED UNKN
		018 "DIA CIRC CONCR
	0460/1144	LEN=0061 INSTALLED UNKN
018 "DIA CIRC CONCR		
LEN=0061 INSTALLED UNKN 0461/1108		
W. RIDGE ST.		W. RIDGE ST.
OP ID 21/2005/0010/0000 0461/1022	0460/1016	OP ID 21/2005/0010/0000
		018 "DIA CIRC CONCR
	0460/0844	LEN=0061 INSTALLED UNKN
018 "DIA CIRC CONCR		
LEN=0061 INSTALLED UNKN 0461/0806		
		018 "DIA CIRC CONCR
	0460/0544	LEN=0061 INSTALLED UNKN
018 "DIA CIRC CONCR		
LEN=0061 INSTALLED UNKN 0461/0506		
		018 "DIA CIRC CONCR
	0460/0244	LEN=0061 INSTALLED UNKN
018 "DIA CIRC CONCR		
LEN=0061 INSTALLED UNKN 0461/0205		
MILEPOST 046.00 0461/0005		
	0460/0002	MILEPOST 046.00
1 0 00799 0 00 1067+85 106770 FT	106724 FT	1 0 00799 0 00 1067+85
LENGTH(AH 2538 BK 2537) 0461/0000 S	0460/0000 S	LENGTH(AH 2637 BK 2555)
036 "DIA CIRC CONCR		
LEN=0137 INSTALLED UNKN 0455/2339		

DIR: N TOTAL LEN: 39.213 MI. DIST: 08-2 SR: 81
LEFT MUN: CARLISLE B RIGHT MUN: CARLISLE B

LEFT		RIGHT	
		036 "DIA CIRC CONCR	0454/2160
		LEN=0125 INSTALLED UNKN	
		015 "DIA CIRC CONCR	0454/1892
		LEN=0106 INSTALLED UNKN	
RAMP G RD			
(SR8021 SEG 0500/0000)	0455/1615		
		015 "DIA CIRC CONCR	0454/1346
		LEN=0108 INSTALLED UNKN	
		RAMP H RD	0454/1237
		(SR8021 SEG 0750/0724)	
BMSEN 21/0081/0455/0770	0455/0885	BMSEN 21/0081/0454/0557	0454/0789
		024 "DIA CIRC CONCR	0454/0748
		LEN=0180 INSTALLED UNKN	
1 0 00799 0 00 1049+18		1 0 00799 0 00 1049+03	
WALNUT BTM RD (NB)		WALNUT BTM RD (NB)	
BMSBG 21/0081/0455/0770	0455/0653	BMSBG 21/0081/0454/0557	0454/0557
CARLISLE			
SOUTH MIDDLETON T	0455/0213		
		015 "DIA CIRC CONCR	0454/0135
		LEN=0050 INSTALLED UNKN	
RAMP E RD			
(SR8021 SEG 0250/0859)	0455/0088		
		104169 FT 1 0 00799 0 00 1043+46	
		CARLISLE	
1 0 00799 0 00 1041+48 104233 FT		SOUTH MIDDLETON T	
LENGTH(AH 2537 BK 2738)	0455/0000 S	LENGTH(AH 2555 BK 2724)	0454/0000 S
		015 "DIA CIRC CONCR	0450/2564
		LEN=0124 INSTALLED UNKN	
		RAMP F RD	0450/2527
		(SR8021 SEG 0010/0000)	
		SIGN: 3 CHORD TRUSS	
		BMSID 21/0081/0450/2354	0450/2393
		018 "DIA CIRC CONCR	0450/2229
		LEN=0050 INSTALLED UNKN	
		018 "DIA CIRC CONCR	0450/1984
		LEN=0103 INSTALLED UNKN	
018 "DIA CIRC CONCR			
LEN=0159 INSTALLED UNKN	0451/1945		
018 "DIA CIRC CONCR			
LEN=0088 INSTALLED UNKN	0451/1786		
		018 "DIA CIRC CONCR	0450/1126
		LEN=0103 INSTALLED UNKN	
018 "DIA CIRC CONCR			
LEN=0113 INSTALLED UNKN	0451/1076		
018 "DIA CIRC CONCR			
LEN=0098 INSTALLED UNKN	0451/0778		
		018 "DIA CIRC CONCR	0450/0753
		LEN=0086 INSTALLED UNKN	
015 "DIA CIRC CONCR			

DIR: N TOTAL LEN: 39.213 MI. DIST: 08-2 SR: 81
LEFT MUN: SOUTH MIDDLETON T RIGHT MUN: SOUTH MIDDLETON T

LEFT		RIGHT	
LEN=0086 INSTALLED UNKN	0451/0377		
018 "DIA CIRC CONCR			
LEN=0100 INSTALLED UNKN	0451/0028		
MILEPOST 045.00	0451/0005		
		0450/0002	MILEPOST 045.00
1 0 00799 0 00 1015+14 101495 FT		101445 FT 1 0 00799 0 00 1015+14	
LENGTH(AH 2738 BK 2636)	0451/0000	0450/0000	LENGTH(AH 2724 BK 2595)
		018 "DIA CIRC CONCR	
		0444/2579	LEN=0096 INSTALLED UNKN
		015 "DIA CIRC CONCR	
		0444/2251	LEN=0092 INSTALLED UNKN
		018 "DIA CIRC CONCR	
		0444/1846	LEN=0091 INSTALLED UNKN
		015 "DIA CIRC CONCR	
		0444/1398	LEN=0086 INSTALLED UNKN
015 "DIA CIRC CONCR			
LEN=0106 INSTALLED UNKN	0445/0400		
		018 "DIA CIR PLASTIC	
		0444/0044	LEN=0018 INSTALLED 2012
1 0 00799 0 00 0987+20 098859 FT		098850 FT 1 0 00799 0 00 0988+88	
LENGTH(AH 2636 BK 2669)	0445/0000	0444/0000	LENGTH(AH 2595 BK 2643)
015 "DIA CIRC CONCR			
LEN=0100 INSTALLED UNKN	0441/1855		
		018 "DIA CIRC CONCR	
		0440/1455	LEN=0076 INSTALLED UNKN
018 "DIA CIRC CONCR			
LEN=0092 INSTALLED UNKN	0441/1423		
018 "DIA CIRC CONCR			
LEN=0080 INSTALLED UNKN	0441/1230		
		018 "DIA CIRC CONCR	
		0440/1111	LEN=0120 INSTALLED UNKN
018 "DIA CIRC CONCR			
LEN=0101 INSTALLED UNKN	0441/1088		
		RAMP D RD	
		0440/1066	(SR8019 SEG 0750/0827)
RAMP C RD			
(SR8019 SEG 0500/0000)	0441/0955		
030 "DIA CIRC CONCR			
LEN=0080 INSTALLED UNKN	0441/0786		
		024 "DIA CIR PLASTIC	
		0440/0520	LEN=0116 INSTALLED UNKN
024 "DIA CIRC CONCR			
LEN=0116 INSTALLED UNKN	0441/0520		
		018 "DIA CIRC CONCR	
		0440/0245	LEN=0082 INSTALLED UNKN
018 "DIA CIRC CONCR			
LEN=0062 INSTALLED UNKN	0441/0235		

DIR: N TOTAL LEN: 39.213 MI. DIST: 08-2 SR: 81
LEFT MUN: SOUTH MIDDLETON T RIGHT MUN: SOUTH MIDDLETON T

BMSEN 21/0081/0441/0098 0441/0221		0440/0217 BMSEN 21/0081/0440/0125
1 0 00799 0 00 0962+43		1 0 00799 0 00 0962+43
ALLEN RD.		ALLEN RD.
BMSBG 21/0081/0441/0098 0441/0107		0440/0103 BMSBG 21/0081/0440/0125
		018 "DIA CIRC CONCR
		0440/0098 LEN=0084 INSTALLED UNKN
018 "DIA CIRC CONCR		
LEN=0060 INSTALLED UNKN 0441/0089		
MILEPOST 044.00 0441/0006		0440/0002 MILEPOST 044.00
1 0 00799 0 00 0962+43 096190 FT		096207 FT 1 0 00799 0 00 0962+43
LENGTH(AH 2669 BK 2611) 0441/0000 S		S 0440/0000 LENGTH(AH 2643 BK 2606)
		RAMP B RD
		0434/2492 (SR8019 SEG 0020/1262)
015 "DIA CIR PLASTIC		
LEN=0005 INSTALLED UNKN 0435/2418		
		018 "DIA CIRC CONCR
		0434/2237 LEN=0090 INSTALLED UNKN
018 "DIA CIR PLASTIC		
LEN=0018 INSTALLED UNKN 0435/2113		
RAMP A RD		
(SR8019 SEG 0250/0792) 0435/1924		
		RAMP B RD
		0434/1668 (SR8019 SEG 0010/0000)
024 "DIA CIR PLASTIC		
LEN=0027 INSTALLED 2012 0435/1479		
		024 "DIA CIRC CONCR
		0434/1466 LEN=0085 INSTALLED UNKN
		018 "DIA CIR PLASTIC
		0434/1076 LEN=0030 INSTALLED UNKN
018 "DIA CIRC CONCR		
LEN=0131 INSTALLED UNKN 0435/0997		
		018 "DIA CIR PLASTIC
		0434/0741 LEN=0017 INSTALLED UNKN
		018 "DIA CIRC CONCR
		0434/0339 LEN=0090 INSTALLED UNKN
		018 "DIA CIRC CONCR
		0434/0040 LEN=0100 INSTALLED UNKN
1 0 00799 0 00 0935+24 093579 FT		093601 FT 1 0 00799 0 00 0937+02
SOUTH MIDDLETON		SOUTH MIDDLETON
DICKINSON T		DICKINSON T
LENGTH(AH 2611 BK 2706) 0435/0000 S		S 0434/0000 LENGTH(AH 2606 BK 2705)
018 "DIA CIRC CONCR		
LEN=0084 INSTALLED UNKN 0431/2689		
018 "DIA CIRC CONCR		
LEN=0050 INSTALLED UNKN 0431/2250		
015 "DIA CIRC CONCR		
LEN=0096 INSTALLED UNKN 0431/1805		

DIR: N TOTAL LEN: 39.213 MI. DIST: 08-2 SR: 81
LEFT MUN: DICKINSON T RIGHT MUN: DICKINSON T

LEFT		RIGHT
		018 "DIA CIRC CONCR
	0430/0612	LEN=0068 INSTALLED UNKN
018 "DIA CIRC CONCR		
LEN=0068 INSTALLED UNKN 0431/0605		
018 "DIA CIRC CONCR		
LEN=0120 INSTALLED UNKN 0431/0055		
MILEPOST 043.00 0431/0005		
	0430/0002	MILEPOST 043.00
1 0 00799 0 00 0909+72 090873 FT	090896 FT	1 0 00799 0 00 0909+72
LENGTH(AH 2706 BK 2573) 0431/0000 S	S 0430/0000	LENGTH(AH 2705 BK 2508)
		018 "DIA CIRC CONCR
	0424/2508	LEN=0084 INSTALLED UNKN
		015 "DIA CIRC CONCR
	0424/2098	LEN=0040 INSTALLED UNKN
BMSEN 21/0081/0425/1953 0425/1994	0424/1995	BMSEN 21/0081/0424/1954
1 0 00799 0 00 0903+91		1 0 00799 0 00 0903+91
ALEX.SPRG.CK		ALEX SP CK
BMSBG 21/0081/0425/1953 0425/1953	0424/1954	BMSBG 21/0081/0424/1954
015 "DIA CIRC CONCR		
LEN=0054 INSTALLED UNKN 0425/1875		
BMSEN 21/0081/0425/1699 0425/1735	0424/1692	BMSEN 21/0081/0424/1656
1 0 00799 0 00 0901+16		1 0 00799 0 00 0901+16
SHAGBARK LN		SHAGBARK LN.
BMSBG 21/0081/0425/1699 0425/1699	0424/1656	BMSBG 21/0081/0424/1656
		015 "DIA CIRC CONCR
	0424/1624	LEN=0102 INSTALLED UNKN
EMERGENCY CROSSOVER		EMERGENCY CROSSOVER
(CONN) 0425/1295	0424/1225	(CONN)
018 "DIA CIRC CONCR		
LEN=0070 INSTALLED UNKN 0425/1186		
		018 "DIA CIRC CONCR
	0424/1149	LEN=0078 INSTALLED UNKN
018 "DIA CIRC CONCR		
LEN=0196 INSTALLED UNKN 0425/0481		
		018 "DIA CIRC CONCR
	0424/0463	LEN=0112 INSTALLED UNKN
1 0 00799 0 00 0884+17 088300 FT	088388 FT	1 0 00799 0 00 0884+60
LENGTH(AH 2573 BK 2689) 0425/0000 S	S 0424/0000	LENGTH(AH 2508 BK 2765)
		018 "DIA CIRC CONCR
	0420/2588	LEN=0110 INSTALLED UNKN
		018 "DIA CIRC CONCR
	0420/2188	LEN=0068 INSTALLED UNKN
018 "DIA CIRC CONCR		
LEN=0068 INSTALLED UNKN 0421/2185		
		015 "DIA CIRC CONCR
	0420/1236	LEN=0102 INSTALLED UNKN
018 "DIA CIRC CONCR		

DIR: N TOTAL LEN: 39.213 MI. DIST: 08-2 SR: 81
LEFT MUN: DICKINSON T RIGHT MUN: DICKINSON T

LEN=0111 INSTALLED UNKN 0421/1138			
		018 "DIA CIRC CONCR	
	0420/1080	LEN=0111 INSTALLED UNKN	
		024 "DIA CIRC CONCR	
	0420/0685	LEN=0094 INSTALLED UNKN	
018 "DIA CIRC CONCR			
LEN=0088 INSTALLED UNKN 0421/0682			
MILEPOST 042.00 0421/0004	0420/0002	MILEPOST 042.00	
1 0 00799 0 00 0857+05 085611 FT	085623 FT	1 0 00799 0 00 0857+05	
LENGTH(AH 2689 BK 2579) 0421/0000 S	S 0420/0000	LENGTH(AH 2765 BK 2572)	
		018 "DIA CIRC CONCR	
018 "DIA CIRC CONCR	0414/2372	LEN=0098 INSTALLED UNKN	
LEN=0062 INSTALLED UNKN 0415/2375			
		018 "DIA CIRC CONCR	
	0414/1756	LEN=0097 INSTALLED UNKN	
018 "DIA CIRC CONCR			
LEN=0057 INSTALLED UNKN 0415/1746			
		015 "DIA CIRC CONCR	
	0414/1352	LEN=0056 INSTALLED UNKN	
BMSEN 21/0081/0415/0915 0415/0950	0414/0945	BMSEN 21/0081/0414/0910	
1 0 00799 0 00 0840+50		1 0 00799 0 00 0840+49	
BURNT HOUSE		BURNT HOUSE	
BMSBG 21/0081/0415/0915 0415/0915	0414/0910	BMSBG 21/0081/0414/0910	
		015 "DIA CIRC CONCR	
	0414/0875	LEN=0056 INSTALLED UNKN	
		015 "DIA CIRC CONCR	
	0414/0452	LEN=0088 INSTALLED UNKN	
		018 "DIA CIRC CONCR	
1 0 00799 0 00 0831+75 083032 FT	0414/0002	LEN=0114 INSTALLED UNKN	
018 "DIA CIRC CONCR			
LEN=0017 INSTALLED UNKN	083051 FT	1 0 00799 0 00 0831+39	
LENGTH(AH 2579 BK 2594) 0415/0000 S	S 0414/0000	LENGTH(AH 2572 BK 2589)	
018 "DIA CIRC CONCR			
LEN=0035 INSTALLED UNKN 0411/2565			
018 "DIA CIRC CONCR			
LEN=0087 INSTALLED UNKN 0411/2189			
		018 "DIA CIRC CONCR	
	0410/2162	LEN=0069 INSTALLED UNKN	
018 "DIA CIRC CONCR			
LEN=0102 INSTALLED UNKN 0411/1760			
018 "DIA CIRC CONCR			
LEN=0068 INSTALLED UNKN 0411/1308			
		018 "DIA CIRC CONCR	
	0410/1302	LEN=0068 INSTALLED UNKN	
018 "DIA CIRC CONCR			
LEN=0110 INSTALLED UNKN 0411/0303			

DIR: N TOTAL LEN: 39.213 MI. DIST: 08-2 SR: 81
LEFT MUN: DICKINSON T RIGHT MUN: DICKINSON T

		018 "DIA CIRC CONCR
	0410/0250	LEN=0094 INSTALLED UNKN
1 0 00799 0 00 0803+71 080438 FT	0410/0002	MILEPOST 041.00
MILEPOST 041.00	080462 FT	1 0 00799 0 00 0803+71
LENGTH(AH 2594 BK 2895) 0411/0000 S	S 0410/0000	LENGTH(AH 2589 BK 2885)
MILEPOST 041.00 0405/2895		018 "DIA CIRC CONCR
	0404/2832	LEN=0067 INSTALLED UNKN
018 "DIA CIRC CONCR		
LEN=0091 INSTALLED UNKN 0405/2844		
015 "DIA CIRC CONCR		
LEN=0084 INSTALLED UNKN 0405/2244		
015 "DIA CIRC CONCR		
LEN=0102 INSTALLED UNKN 0405/1744		
BMSEN 21/0081/0405/1378 0405/1413	0404/1351	BMSEN 21/0081/0404/1294
1 0 00799 0 00 0789+83		1 0 00799 0 00 0789+83
MOOREDALE RD		MOOREDALE RD
BMSBG 21/0081/0405/1378 0405/1378	0404/1314	BMSBG 21/0081/0404/1294
		018 "DIA CIRC CONCR
	0404/1065	LEN=0106 INSTALLED UNKN
018 "DIA CIRC CONCR		
LEN=0106 INSTALLED UNKN 0405/0957		
		018 "DIA CIRC CONCR
	0404/0541	LEN=0097 INSTALLED UNKN
018 "DIA CIRC CONCR		
LEN=0107 INSTALLED UNKN 0405/0521		
		018 "DIA CIRC CONCR
	0404/0098	LEN=0068 INSTALLED UNKN
018 "DIA CIRC CONCR		
LEN=0068 INSTALLED UNKN 0405/0095		
1 0 00799 0 00 0775+82 077543 FT	077577 FT	1 0 00799 0 00 0779+56
LENGTH(AH 2895 BK 2486) 0405/0000 S	S 0404/0000	LENGTH(AH 2885 BK 2510)
		018 "DIA CIRC CONCR
	0400/2206	LEN=0068 INSTALLED UNKN
018 "DIA CIRC CONCR		
LEN=0068 INSTALLED UNKN 0401/2185		
018 "DIA CIRC CONCR		
LEN=0095 INSTALLED UNKN 0401/1864		
		018 "DIA CIRC CONCR
	0400/1811	LEN=0085 INSTALLED UNKN
EMERGENCY CROSSOVER		EMERGENCY CROSSOVER
(CONN) 0401/1418	0400/1427	(CONN)
		018 "DIA CIRC CONCR
	0400/1383	LEN=0069 INSTALLED UNKN
018 "DIA CIRC CONCR		
LEN=0085 INSTALLED UNKN 0401/1384		
	W 0400/0562	RWIS SITE/AT NEWVILLE R
BMSEN 21/0081/0401/0396 0401/0514	0400/0490	BMSEN 21/0081/0400/0373
1 0 00799 0 00 0755+35		1 0 00799 0 00 0755+35

DIR: N TOTAL LEN: 39.213 MI. DIST: 08-2 SR: 81
LEFT MUN: DICKINSON T RIGHT MUN: DICKINSON T

LEFT		RIGHT
STONE HS RD		STONE HSE RD
BMSBG 21/0081/0401/0396 0401/0396		0400/0373 BMSBG 21/0081/0400/0373
1 0 00799 0 00 0750+96 075057 FT		0400/0002 MILEPOST 040.00
MILEPOST 040.00		075067 FT 1 0 00799 0 00 0750+96
LENGTH(AH 2486 BK 2578) 0401/0000	S	S 0400/0000 LENGTH(AH 2510 BK 2592)
MILEPOST 040.00 0395/2578		
024 "DIA CIRC CONCR		
LEN=0111 INSTALLED UNKN 0395/2194		
		024 "DIA CIRC CONCR
		0394/2177 LEN=0111 INSTALLED UNKN
015 "DIA CIRC CONCR		
LEN=0098 INSTALLED UNKN 0395/1986		
		018 "DIA CIRC CONCR
		0394/1280 LEN=0068 INSTALLED UNKN
018 "DIA CIRC CONCR		
LEN=0090 INSTALLED UNKN 0395/1263		
		018 "DIA CIRC CONCR
		0394/0596 LEN=0102 INSTALLED UNKN
018 "DIA CIRC CONCR		
LEN=0078 INSTALLED UNKN 0395/0555		
		018 "DIA CIRC CONCR
		0394/0226 LEN=0104 INSTALLED UNKN
018 "DIA CIRC CONCR		
LEN=0080 INSTALLED UNKN 0395/0157		
1 0 00799 0 00 0734+82 072479 FT		072475 FT 1 0 00799 0 00 0725+90
LENGTH(AH 2578 BK 2656) 0395/0000	S	S 0394/0000 LENGTH(AH 2592 BK 2662)
		018 "DIA CIRC CONCR
		0390/2471 LEN=0067 INSTALLED UNKN
018 "DIA CIRC CONCR		
LEN=0068 INSTALLED UNKN 0391/2464		
DICKINSON		DICKINSON
PENN T 0391/2273		0390/2182 PENN T
BMSEN 21/0081/0391/1674 0391/1808		0390/1744 BMSEN 21/0081/0390/1611
1 0 00799 0 00 0715+65		1 0 00799 0 00 0715+65
MT.ROCK RD.		MT.ROCK RD.
BMSBG 21/0081/0391/1674 0391/1674		0390/1611 BMSBG 21/0081/0390/1611
		018 "DIA CIRC CONCR
		0390/1382 LEN=0115 INSTALLED UNKN
018 "DIA CIRC CONCR		
LEN=0094 INSTALLED UNKN 0391/1336		
ROADSIDE REST RD		
(SR9201 SEG 0010/0000) 0391/1210		
		018 "DIA CIRC CONCR
		0390/1031 LEN=0098 INSTALLED UNKN
018 "DIA CIRC CONCR		
LEN=0135 INSTALLED UNKN 0391/1016		
015 "DIA CIRC CONCR		
LEN=0078 INSTALLED UNKN 0391/0516		

DIR: N TOTAL LEN: 39.213 MI. DIST: 08-2 SR: 81
LEFT MUN: PENN T RIGHT MUN: PENN T

LEFT		RIGHT	
018 "DIA CIRC CONCR LEN=0068 INSTALLED UNKN	0391/0040		
		0390/0037	018 "DIA CIRC CONCR LEN=0085 INSTALLED UNKN
MILEPOST 039.00	0391/0008	0390/0002	MILEPOST 039.00
1 0 00799 0 00 0698+68 069823 FT LENGTH(AH 2656 BK 2831)	0391/0000	069813 FT 1 0 00799 0 00 0698+68 0390/0000	LENGTH(AH 2662 BK 2810)
ROADSIDE REST RD (SR9201 SEG 0010/1985)	0385/2126		
018 "DIA CIRC CONCR LEN=0077 INSTALLED UNKN	0385/1743		
		0384/1341	018 "DIA CIRC CONCR LEN=0118 INSTALLED UNKN
015 "DIA CIRC CONCR LEN=0056 INSTALLED UNKN	0385/1246		
018 "DIA CIRC CONCR LEN=0118 INSTALLED UNKN	0385/1188		
018 "DIA CIRC CONCR LEN=0103 INSTALLED UNKN	0385/0742		
		0384/0741	018 "DIA CIRC CONCR LEN=0093 INSTALLED UNKN
		0384/0152	018 "DIA CIRC CONCR LEN=0080 INSTALLED UNKN
018 "DIA CIRC CONCR LEN=0080 INSTALLED UNKN	0385/0139		
1 0 00799 0 00 0667+26 066992 FT LENGTH(AH 2831 BK 2506)	0385/0000	067003 FT 1 0 00799 0 00 0672+41 0384/0000	LENGTH(AH 2810 BK 2516)
		0380/2217	018 "DIA CIRC CONCR LEN=0068 INSTALLED UNKN
018 "DIA CIRC CONCR LEN=0068 INSTALLED UNKN	0381/2218		
		0380/1816	018 "DIA CIRC CONCR LEN=0068 INSTALLED UNKN
018 "DIA CIRC CONCR LEN=0068 INSTALLED UNKN	0381/1816		
		0380/1413	018 "DIA CIRC CONCR LEN=0067 INSTALLED UNKN
018 "DIA CIRC CONCR LEN=0069 INSTALLED UNKN	0381/1415		
		0380/1013	018 "DIA CIRC CONCR LEN=0064 INSTALLED UNKN
018 "DIA CIRC CONCR LEN=0072 INSTALLED UNKN	0381/1012		
EMERGENCY CROSSOVER (CONN)	0381/1004	0380/0988	EMERGENCY CROSSOVER (CONN)
018 "DIA CIRC CONCR LEN=0094 INSTALLED UNKN	0381/0750		
		0380/0722	018 "DIA CIRC CONCR LEN=0058 INSTALLED UNKN

DIR: N TOTAL LEN: 39.213 MI. DIST: 08-2 SR: 81
LEFT MUN: PENN T RIGHT MUN: PENN T

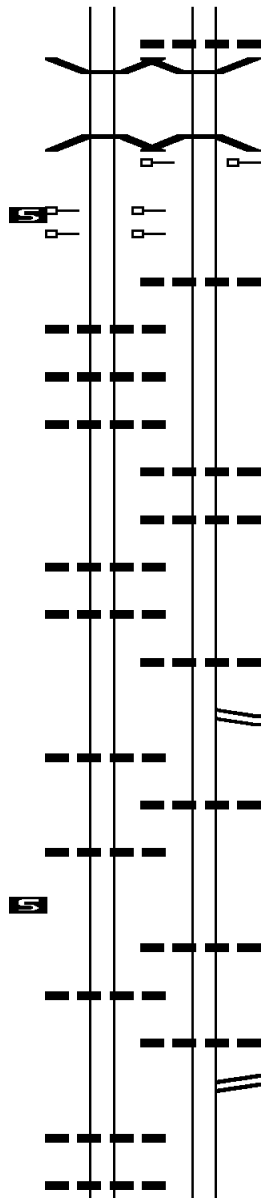

	015 "DIA CIRC CONCR
0380/0304	LEN=0094 INSTALLED UNKN
0380/0276	BMSEN 21/0081/0380/0243
	1 0 00799 0 00 0648+09
	KUTZ RD
0380/0243	BMSBG 21/0081/0380/0243
0380/0002	MILEPOST 038.00
064487 FT	1 0 00799 0 00 0645+40
0380/0000	LENGTH(AH 2516 BK 2763)
	048 "DIA CIRC CONCR
0374/2726	LEN=0110 INSTALLED UNKN
	018 "DIA CIRC CONCR
0374/1587	LEN=0080 INSTALLED UNKN
	018 "DIA CIRC CONCR
0374/1567	LEN=0050 INSTALLED UNKN
	018 "DIA CIRC CONCR
0374/0697	LEN=0200 INSTALLED UNKN
	ROADSIDE REST RD
0374/0582	(SR9202 SEG 0010/1537)
	018 "DIA CIRC CONCR
0374/0069	LEN=0114 INSTALLED UNKN
061724 FT	1 0 00799 0 00 0626+38
0374/0000	LENGTH(AH 2763 BK 2519)
	024 "DIA CIRC CONCR
0370/2092	LEN=0100 INSTALLED UNKN
	015 "DIA CIRC CONCR
0370/1590	LEN=0089 INSTALLED UNKN
	ROADSIDE REST RD
0370/1586	(SR9202 SEG 0010/0000)

BMSEN 21/0081/0381/0231 0381/0264	
1 0 00799 0 00 0648+09	
KUTZ RD.	
BMSBG 21/0081/0381/0231 0381/0231	
1 0 00799 0 00 0645+40 064486 FT	
MILEPOST 038.00	
LENGTH(AH 2506 BK 2744) 0381/0000	
MILEPOST 038.00 0375/2739	
048 "DIA CIRC CONCR	
LEN=0110 INSTALLED UNKN 0375/2685	
015 "DIA CIRC CONCR	
LEN=0098 INSTALLED UNKN 0375/2305	
015 "DIA CIRC CONCR	
LEN=0090 INSTALLED UNKN 0375/1950	
018 "DIA CIRC CONCR	
LEN=0096 INSTALLED UNKN 0375/1282	
018 "DIA CIRC CONCR	
LEN=0077 INSTALLED UNKN 0375/1054	
018 "DIA CIRC CONCR	
LEN=0100 INSTALLED UNKN 0375/0555	
018 "DIA CIRC CONCR	
LEN=0096 INSTALLED UNKN 0375/0055	
1 0 00799 0 00 0617+96 061742 FT	
LENGTH(AH 2744 BK 2521) 0375/0000	
018 "DIA CIRC CONCR	
LEN=0081 INSTALLED UNKN 0371/2037	
018 "DIA CIRC CONCR	
LEN=0064 INSTALLED UNKN 0371/1082	
054 "DIA CIRC CONCR	
LEN=0117 INSTALLED UNKN 0371/0892	

DIR: N TOTAL LEN: 39.213 MI. DIST: 08-2 SR: 81
LEFT MUN: PENN T RIGHT MUN: PENN T

			054 "DIA CIRC METAL
		0370/0846	LEN=0117 INSTALLED UNKN
018 "DIA CIRC CONCR			
LEN=0105 INSTALLED UNKN	0371/0636		
RAMP C RD			
(SR8017 SEG 0500/0000)	0371/0404		
			RAMP D RD
		0370/0366	(SR8017 SEG 0750/0650)
015 "DIA CIRC CONCR			
LEN=0087 INSTALLED UNKN	0371/0180		
1 0 00799 0 00 0592+90 059221 FT		0370/0002	MILEPOST 037.00
MILEPOST 037.00		059205 FT	1 0 00799 0 00 0592+90
LENGTH(AH 2521 BK 2596)	0371/0000	0370/0000	LENGTH(AH 2519 BK 2592)
MILEPOST 037.00	0365/2590		
BMSEN 21/0081/0365/2260	0365/2368	0364/2367	BMSEN 21/0081/0364/2258
1 0 00799 0 00 0564+54			1 0 00799 0 00 0589+56
CENTVLLE RD.			CENTVLLE RD.
BMSBG 21/0081/0365/2260	0365/2260	0364/2258	BMSBG 21/0081/0364/2258
015 "DIA CIRC CONCR			
LEN=0108 INSTALLED UNKN	0365/2190		
			RAMP A RD
		0364/1665	(SR8017 SEG 0010/0000)
RAMP B RD			
(SR8017 SEG 0250/0700)	0365/1637		
015 "DIA CIRC CONCR			
LEN=0096 INSTALLED UNKN	0365/1592		
060 "DIA CIRC METAL			
LEN=0127 INSTALLED UNKN	0365/1191		
			060 "DIA CIRC METAL
		0364/1139	LEN=0127 INSTALLED UNKN
015 "DIA CIRC CONCR			
LEN=0060 INSTALLED UNKN	0365/0937		
			048 "DIA CIRC METAL
		0364/0680	LEN=0147 INSTALLED UNKN
048 "DIA CIRC METAL			
LEN=0147 INSTALLED UNKN	0365/0567		
			018 "DIA CIRC CONCR
		0364/0340	LEN=0067 INSTALLED UNKN
018 "DIA CIRC CONCR			
LEN=0073 INSTALLED UNKN	0365/0333		
1 0 00799 0 00 0564+54 056625 FT		056613 FT	1 0 00799 0 00 0566+78
LENGTH(AH 2596 BK 2699)	0365/0000	0364/0000	LENGTH(AH 2592 BK 2691)
			018 "DIA CIRC CONCR
		0360/2635	LEN=0108 INSTALLED UNKN
018 "DIA CIRC CONCR			
LEN=0068 INSTALLED UNKN	0361/2630		
018 "DIA CIRC CONCR			
LEN=0072 INSTALLED UNKN	0361/2244		
			018 "DIA CIRC CONCR
		0360/2235	LEN=0064 INSTALLED UNKN

DIR: N TOTAL LEN: 39.213 MI. DIST: 08-2 SR: 81
LEFT MUN: PENN T RIGHT MUN: PENN T

018 "DIA CIRC CONCR LEN=0098 INSTALLED UNKN 0361/1292		
		018 "DIA CIRC CONCR 0360/1286 LEN=0064 INSTALLED UNKN
015 "DIA CIRC CONCR LEN=0104 INSTALLED UNKN 0361/0936		
015 "DIA CIRC CONCR LEN=0088 INSTALLED UNKN 0361/0436		
MILEPOST 036.00 0361/0005		
		0360/0002 MILEPOST 036.00
1 0 00799 0 00 0539+87 053926 FT		053922 FT 1 0 00799 0 00 0539+87
LENGTH(AH 2699 BK 2733) 0361/0000 S		S 0360/0000 LENGTH(AH 2691 BK 2602)
		036 "DIA CIRC CONCR 0354/2543 LEN=0072 INSTALLED UNKN
036 "DIA CIRC CONCR LEN=0096 INSTALLED UNKN 0355/2671		
		018 "DIA CIRC CONCR 0354/1942 LEN=0059 INSTALLED UNKN
018 "DIA CIRC CONCR LEN=0084 INSTALLED UNKN 0355/2070		
EMERGENCY CROSSOVER (CONN) 0355/2001		EMERGENCY CROSSOVER 0354/1868 (CONN)
		018 "DIA CIRC CONCR 0354/1491 LEN=0074 INSTALLED UNKN
018 "DIA CIRC CONCR LEN=0102 INSTALLED UNKN 0355/1620		
		018 "DIA CIRC CONCR 0354/1093 LEN=0077 INSTALLED UNKN
018 "DIA CIRC CONCR LEN=0111 INSTALLED UNKN 0355/1215		
T.YEL.BR. STRUCTURE LENGTH 11 FT		T.YEL.BR. STRUCTURE LENGTH 11 FT
BMSID 21/0081/0354/0769 0355/0999		0354/0769 BMSID 21/0081/0354/0769
015 "DIA CIRC CONCR LEN=0088 INSTALLED UNKN 0355/0865		
SMITH RD. OP ID 21/3037/0010/0000 0355/0358		SMITH RD. 0354/0163 OP ID 21/3037/0010/0000
018 "DIA CIRC CONCR LEN=0082 INSTALLED UNKN 0355/0313		
		018 "DIA CIRC CONCR 0354/0112 LEN=0072 INSTALLED UNKN
1 0 00799 0 00 0512+66 051193 FT		051320 FT 1 0 00799 0 00 0514+32
LENGTH(AH 2733 BK 2564) 0355/0000 S		S 0354/0000 LENGTH(AH 2602 BK 2668)
036 "DIA CIRC CONCR LEN=0074 INSTALLED UNKN 0351/2341		
		036 "DIA CIRC CONCR 0350/2317 LEN=0074 INSTALLED UNKN
		015 "DIA CIRC CONCR

DIR: N TOTAL LEN: 39.213 MI. DIST: 08-2 SR: 81
LEFT MUN: PENN T RIGHT MUN: PENN T

		0350/2115	LEN=0096 INSTALLED UNKN
048 "DIA CIRC CONCR LEN=0094 INSTALLED UNKN 0351/1641			
		015 "DIA CIRC CONCR	
		0350/1418	LEN=0094 INSTALLED UNKN
		018 "DIA CIRC CONCR	
		0350/0825	LEN=0082 INSTALLED UNKN
018 "DIA CIRC CONCR LEN=0088 INSTALLED UNKN 0351/0816			
		015 "DIA CIRC CONCR	
		0350/0318	LEN=0098 INSTALLED UNKN
		042 "DIA CIRC CONCR	
		0350/0153	LEN=0084 INSTALLED UNKN
042 "DIA CIRC CONCR LEN=0084 INSTALLED UNKN 0351/0131			
MILEPOST 035.00 0351/0005			
		0350/0002	MILEPOST 035.00
1 0 00799 0 00 0487+17 048629 FT		048652 FT	1 0 00799 0 00 0487+17
LENGTH(AH 2564 BK 2603) 0351/0000 S		S 0350/0000	LENGTH(AH 2668 BK 2568)
		015 "DIA CIRC CONCR	
		0344/2395	LEN=0094 INSTALLED UNKN
015 "DIA CIRC CONCR LEN=0100 INSTALLED UNKN 0345/1817			
015 "DIA CIRC CONCR LEN=0098 INSTALLED UNKN 0345/1217			
		015 "DIA CIRC CONCR	
		0344/0695	LEN=0098 INSTALLED UNKN
015 "DIA CIRC CONCR LEN=0098 INSTALLED UNKN 0345/0227			
1 0 00799 0 00 0461+04 046026 FT		046084 FT	1 0 00799 0 00 0461+49
LENGTH(AH 2603 BK 2615) 0345/0000 S		S 0344/0000	LENGTH(AH 2568 BK 2699)
QUARRYHILL R			QUARRYHILL R
OP ID 21/3033/0010/0000 0341/2461		0340/2478	OP ID 21/3033/0010/0000
		024 "DIA CIRC CONCR	
		0340/2391	LEN=0074 INSTALLED UNKN
024 "DIA CIRC CONCR LEN=0094 INSTALLED UNKN 0341/2379			
015 "DIA CIRC CONCR LEN=0086 INSTALLED UNKN 0341/1836			
		015 "DIA CIRC CONCR	
		0340/1127	LEN=0098 INSTALLED UNKN
		015 "DIA CIRC CONCR	
		0340/0527	LEN=0084 INSTALLED UNKN
MILEPOST 034.00 0341/0006			
		0340/0002	MILEPOST 034.00
1 0 00799 0 00 0434+61 043411 FT		043385 FT	1 0 00799 0 00 0434+61
LENGTH(AH 2615 BK 2660) 0341/0000 S		S 0340/0000	LENGTH(AH 2699 BK 2647)

DIR: N TOTAL LEN: 39.213 MI. DIST: 08-2 SR: 81
LEFT MUN: PENN T RIGHT MUN: PENN T

LEFT		RIGHT	
		0334/2508	018 "DIA CIRC CONCR LEN=0084 INSTALLED UNKN
		0334/1908	015 "DIA CIRC CONCR LEN=0084 INSTALLED UNKN
PENN SOUTH NEWTON T	0335/1794		
		0334/1309	015 "DIA CIRC CONCR LEN=0100 INSTALLED UNKN
		0334/1111	T YEL BREC. STRUCTURE LENGTH 8 FT BMSID 21/0081/0334/1044
T YEL BREC. STRUCTURE LENGTH 8 FT BMSID 21/0081/0334/1044	0335/1122		
		0334/1040	053"H 83"W PIPE ARCH * LEN=0152 INSTALLED 2000
		0334/0634	015 "DIA CIRC CONCR LEN=0086 INSTALLED UNKN
		040738 FT	1 0 00799 0 00 0408+90
1 0 00799 0 00 0408+78 040751 FT LENGTH(AH 2660 BK 2605)	0335/0000 S	S 0334/0000	015 "DIA CIRC CONCR LEN=0084 INSTALLED UNKN PENN SOUTH NEWTON T LENGTH(AH 2647 BK 2628)
018 "DIA CIRC CONCR LEN=0076 INSTALLED UNKN	0331/2198		
		0330/2062	018 "DIA CIRC CONCR LEN=0084 INSTALLED UNKN
		0330/1462	015 "DIA CIRC CONCR LEN=0084 INSTALLED UNKN
024 "DIA CIRC CONCR LEN=0081 INSTALLED UNKN	0331/1395		
		0330/1263	024 "DIA CIRC CONCR LEN=0081 INSTALLED UNKN
		0330/0862	015 "DIA CIRC CONCR LEN=0084 INSTALLED UNKN
018 "DIA CIRC CONCR LEN=0081 INSTALLED UNKN	0331/0534		
		0330/0387	018 "DIA CIRC CONCR LEN=0085 INSTALLED UNKN
STOUGHSTN RD OP ID 21/3007/0020/0865	0331/0174		
		0330/0144	STOUGHSTN RD OP ID 21/3007/0020/0865
MILEPOST 033.00	0331/0007	0330/0002	MILEPOST 033.00
1 0 00799 0 00 0381+90 038146 FT		038110 FT	1 0 00799 0 00 0381+90

DIR: N TOTAL LEN: 39.213 MI. DIST: 08-2 SR: 81

LEFT MUN: SOUTH NEWTON T		RIGHT MUN: SOUTH NEWTON T	
LENGTH(AH 2605 BK 2760)	0331/0000	0330/0000	LENGTH(AH 2628 BK 2625)
MILEPOST 033.00	0325/2724	0324/2482	MILEPOST 033.00
015 "DIA CIRC CONCR LEN=0088 INSTALLED UNKN	0325/2290		
		0324/1755	024 "DIA CIRC CONCR LEN=0081 INSTALLED UNKN
024 "DIA CIRC CONCR LEN=0095 INSTALLED UNKN	0325/1837		
EMERGENCY CROSSOVER (CONN)	0325/1436	0324/1343	EMERGENCY CROSSOVER (CONN)
015 "DIA CIRC CONCR LEN=0088 INSTALLED UNKN	0325/1336		
015 "DIA CIRC CONCR LEN=0084 INSTALLED UNKN	0325/0688		
015 "DIA CIRC CONCR LEN=0074 INSTALLED UNKN	0325/0039		
048 "DIA CIRC CONCR LEN=0131 INSTALLED UNKN	0325/0024		
1 0 00799 0 00 0354+33 035386 FT		035485 FT	1 0 00799 0 00 0355+44
LENGTH(AH 2760 BK 2537)	0325/0000	0324/0000	LENGTH(AH 2625 BK 2660)
		0320/2440	048 "DIA CIRC CONCR LEN=0131 INSTALLED UNKN
BMSEN 21/0081/0321/1973	0321/2006	0320/2020	BMSEN 21/0081/0320/1987
1 0 00799 0 00 0348+71 FIREHOUSE RD			1 0 00799 0 00 0348+71 FIREHOUSE RD
BMSBG 21/0081/0321/1973	0321/1973	0320/1987	BMSBG 21/0081/0320/1987
015 "DIA CIRC CONCR LEN=0072 INSTALLED UNKN	0321/1940		
015 "DIA CIRC CONCR LEN=0072 INSTALLED UNKN	0321/1342		
		0320/0750	015 "DIA CIRC CONCR LEN=0090 INSTALLED UNKN
1 0 00799 0 00 0328+48 032849 FT		0320/0002	MILEPOST 032.00
MILEPOST 032.00		032825 FT	1 0 00799 0 00 0328+48
LENGTH(AH 2537 BK 2647)	0321/0000	0320/0000	LENGTH(AH 2660 BK 2659)
		0314/2573	015 "DIA CIRC CONCR LEN=0080 INSTALLED UNKN
065"H 40"W ELLIP METAL LEN=0089 INSTALLED UNKN	0315/2148		
		0314/2123	065"H 40"W ELLIP METAL LEN=0091 INSTALLED UNKN
		0314/1473	015 "DIA CIRC CONCR LEN=0086 INSTALLED UNKN
018 "DIA CIRC CONCR LEN=0074 INSTALLED UNKN	0315/0850		

DIR: N TOTAL LEN: 39.213 MI. DIST: 08-2 SR: 81
LEFT MUN: SOUTH NEWTON T RIGHT MUN: SOUTH NEWTON T

LEFT	RIGHT
	018 "DIA CIRC CONCR
	0314/0822 LEN=0080 INSTALLED UNKN
HAMMOND RD	HAMMOND RD
OP ID 21/3031/0010/0000 0315/0431	0314/0447 OP ID 21/3031/0010/0000
024 "DIA CIRC CONCR	
LEN=0074 INSTALLED UNKN 0315/0326	
	024 "DIA CIRC CONCR
	0314/0322 LEN=0098 INSTALLED UNKN
1 0 00799 0 00 0302+60 030202 FT	030166 FT 1 0 00799 0 00 0302+48
LENGTH(AH 2647 BK 2613) 0315/0000 S	S 0314/0000 LENGTH(AH 2659 BK 2605)
018 "DIA CIRC CONCR	
LEN=0060 INSTALLED UNKN 0311/2467	
	018 "DIA CIRC CONCR
	0310/2472 LEN=0093 INSTALLED UNKN
024 "DIA CIRC CONCR	
LEN=0067 INSTALLED UNKN 0311/2114	
SOUTH NEWTON	SOUTH NEWTON
SOUTHAMPTON T 0311/2091	0310/2130 SOUTHAMPTON T
	024 "DIA CIRC CONCR
	0310/2118 LEN=0103 INSTALLED UNKN
	018 "DIA CIRC CONCR
	0310/1818 LEN=0092 INSTALLED UNKN
018 "DIA CIRC CONCR	
LEN=0082 INSTALLED UNKN 0311/1773	
018 "DIA CIRC CONCR	
LEN=0084 INSTALLED UNKN 0311/0740	
	015 "DIA CIRC CONCR
	0310/0214 LEN=0088 INSTALLED UNKN
MILEPOST 031.00 0311/0005	
	0310/0002 MILEPOST 031.00
1 0 00799 0 00 0275+91 027589 FT	027561 FT 1 0 00799 0 00 0275+91
LENGTH(AH 2613 BK 2667) 0311/0000 S	S 0310/0000 LENGTH(AH 2605 BK 2576)
	018 "DIA CIRC CONCR
	0304/2097 LEN=0099 INSTALLED UNKN
018 "DIA CIRC CONCR	
LEN=0087 INSTALLED UNKN 0305/2183	
EMERGENCY CROSSOVER	
(CONN) 0305/1619	0304/1521 EMERGENCY CROSSOVER (CONN)
018 "DIA CIRC CONCR	
LEN=0069 INSTALLED UNKN 0305/1481	
	018 "DIA CIRC CONCR
	0304/1393 LEN=0067 INSTALLED UNKN
018 "DIA CIRC CONCR	
LEN=0069 INSTALLED UNKN 0305/1079	
	018 "DIA CIRC CONCR
	0304/0995 LEN=0067 INSTALLED UNKN
024 "DIA CIRC CONCR	
LEN=0106 INSTALLED UNKN 0305/0674	

DIR: N TOTAL LEN: 39.213 MI. DIST: 08-2 SR: 81
LEFT MUN: SOUTHAMPTON T RIGHT MUN: SOUTHAMPTON T

```
1 0 00799 0 00 0249+48 024922 FT
LENGTH(AH 2667 BK 2622) 0305/0000 S

BMSEN 21/0081/0301/2574 0301/2610
1 0 00799 0 00 0248+99
KLINE RD
BMSBG 21/0081/0301/2574 0301/2574

015 "DIA CIRC CONCR
LEN=0088 INSTALLED UNKN 0301/1933

066 "DIA CIRC CONCR
LEN=0109 INSTALLED UNKN 0301/1457
015 "DIA CIRC CONCR
LEN=0102 INSTALLED UNKN 0301/1292
015 "DIA CIRC CONCR
LEN=0094 INSTALLED UNKN 0301/0892
042 "DIA CIRC CONCR
LEN=0094 INSTALLED UNKN 0301/0675

018 "DIA CIRC CONCR
LEN=0068 INSTALLED UNKN 0301/0389
      MILEPOST 030.00 0301/0005
1 0 00799 0 00 0223+08 022300 FT
LENGTH(AH 2622 BK 2581) 0301/0000 S
018 "DIA CIRC CONCR
LEN=0070 INSTALLED UNKN 0295/2392

015 "DIA CIRC CONCR
LEN=0078 INSTALLED UNKN 0295/1279

042 "DIA CIRC CONCR
LEN=0108 INSTALLED UNKN 0295/1227

BMSEN 21/0081/0295/0212 0295/0245
1 0 00799 0 00 0199+72
GOODHART RD
BMSBG 21/0081/0295/0212 0295/0212
1 0 00799 0 00 0197+12 019719 FT
```

```
024985 FT 1 0 00799 0 00 0250+55
0304/0000 LENGTH(AH 2576 BK 2704) S
          015 "DIA CIRC CONCR
0300/2700 LEN=0118 INSTALLED UNKN
0300/2585 BMSEN 21/0081/0300/2549
          1 0 00799 0 00 0248+99
          KLINE RD
0300/2549 BMSBG 21/0081/0300/2549

          066 "DIA CIRC CONCR
0300/1506 LEN=0109 INSTALLED UNKN

          042 "DIA CIRC CONCR
0300/0651 LEN=0094 INSTALLED UNKN

0300/0004      MILEPOST 030.00
022281 FT 1 0 00799 0 00 0223+08
0300/0000 LENGTH(AH 2704 BK 2587) S
          018 "DIA CIRC CONCR
0294/2392 LEN=0066 INSTALLED UNKN
          015 "DIA CIRC CONCR
0294/1842 LEN=0068 INSTALLED UNKN

          018 "DIA CIRC CONCR
0294/1295 LEN=0100 INSTALLED UNKN

          042 "DIA CIRC CONCR
0294/1190 LEN=0108 INSTALLED UNKN

0294/0270 BMSEN 21/0081/0294/0237
          1 0 00799 0 00 0199+72
          GOODHART RD.
0294/0237 BMSBG 21/0081/0294/0237
019694 FT 1 0 00799 0 00 0197+12
```

DIR: N TOTAL LEN: 39.213 MI. DIST: 08-2 SR: 81

LEFT MUN: SOUTHAMPTON T		RIGHT MUN: SOUTHAMPTON T	
LENGTH(AH 2581 BK 2655)	0295/0000	0294/0000	LENGTH(AH 2587 BK 2652)
015 "DIA CIRC CONCR LEN=0072 INSTALLED UNKN	0291/2641		
042 "DIA CIRC CONCR LEN=0094 INSTALLED UNKN	0291/2622	0290/2622	042 "DIA CIRC CONCR LEN=0094 INSTALLED UNKN
		0290/2048	015 "DIA CIRC CONCR LEN=0100 INSTALLED UNKN
		0290/1345	018 "DIA CIRC CONCR LEN=0069 INSTALLED UNKN
018 "DIA CIRC CONCR LEN=0067 INSTALLED UNKN	0291/1333		
		0290/0744	018 "DIA CIRC CONCR LEN=0069 INSTALLED UNKN
018 "DIA CIRC CONCR LEN=0067 INSTALLED UNKN	0291/0731		
		0290/0294	048 "DIA CIRC CONCR LEN=0084 INSTALLED UNKN
		0290/0285	048 "DIA CAST IRON LEN=0084 INSTALLED UNKN
048 "DIA CIRC CONCR LEN=0084 INSTALLED UNKN	0291/0279		
MILEPOST 029.00	0291/0005	0290/0002	MILEPOST 029.00
1 0 00799 0 00 0170+06 017064 FT		017042 FT 1 0 00799 0 00 0170+06	
LENGTH(AH 2655 BK 2745)	0291/0000	0290/0000	LENGTH(AH 2652 BK 2701)
018 "DIA CIRC CONCR LEN=0089 INSTALLED UNKN	0285/2367		
		0284/2357	018 "DIA CIRC CONCR LEN=0067 INSTALLED UNKN
030 "DIA CIRC CONCR LEN=0081 INSTALLED UNKN	0285/1863		
		0284/1830	030 "DIA CIRC CONCR LEN=0093 INSTALLED UNKN
018 "DIA CIRC CONCR LEN=0092 INSTALLED UNKN	0285/1412		
		0284/1436	018 "DIA CIRC CONCR LEN=0067 INSTALLED UNKN
		0284/1182	SOUTHAMPTON SHIPPENSBURG T RAMP D RD
		0284/1063	(SR8015 SEG 0750/0527)
018 "DIA CIRC CONCR LEN=0129 INSTALLED UNKN	0285/0938		
		0284/0984	018 "DIA CIRC CONCR LEN=0120 INSTALLED UNKN
SOUTHAMPTON SHIPPENSBURG T	0285/0832		
RAMP C RD (SR8015 SEG 0500/0000)	0285/0623		

DIR: N TOTAL LEN: 39.213 MI. DIST: 08-2 SR: 81
LEFT MUN: SOUTHAMPTON T RIGHT MUN: SOUTHAMPTON T

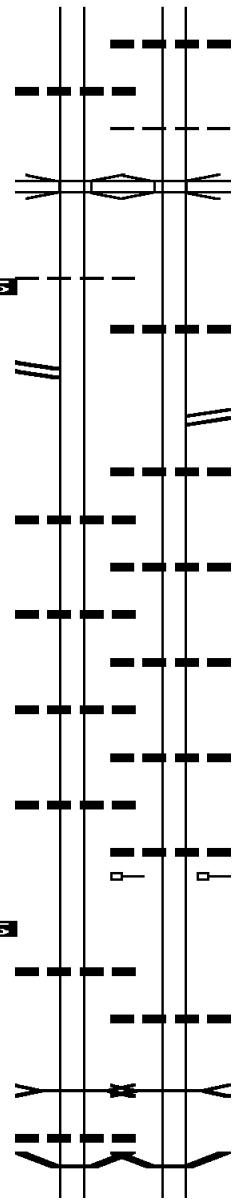

		018 "DIA CIRC CONCR
	0284/0446	LEN=0100 INSTALLED UNKN
018 "DIA CIRC CONCR		
LEN=0079 INSTALLED UNKN 0285/0293		
		SHIPPENSBURG
	0284/0309	SOUTHAMPTON T
WALNUT BTM		WALNUT BTM
OP ID 21/0174/0040/0367 0285/0209	0284/0289	OP ID 21/0174/0040/0367
1 0 00799 0 00 0144+51 014319 FT		
SHIPPENSBURG		
SOUTHAMPTON T	014341 FT	1 0 00799 0 00 0142+92
LENGTH(AH 2745 BK 2632) 0285/0000	0284/0000	LENGTH(AH 2701 BK 2608)
		018 "DIA CIRC CONCR
	0280/2370	LEN=0080 INSTALLED UNKN
RAMP A RD		
(SR8015 SEG 0250/0442) 0281/2156		
		RAMP B RD
	0280/2099	(SR8015 SEG 0010/0000)
		018 "DIA CIRC CONCR
	0280/1967	LEN=0092 INSTALLED UNKN
018 "DIA CIRC CONCR		
LEN=0055 INSTALLED UNKN 0281/1936		
		042 "DIA CIRC CONCR
	0280/1464	LEN=0071 INSTALLED UNKN
042 "DIA CIRC CONCR		
LEN=0097 INSTALLED UNKN 0281/1440		
		018 "DIA CIRC CONCR
	0280/0956	LEN=0066 INSTALLED UNKN
018 "DIA CIRC CONCR		
LEN=0067 INSTALLED UNKN 0281/0935		
		018 "DIA CIRC CONCR
	0280/0458	LEN=0066 INSTALLED UNKN
018 "DIA CIRC CONCR		
LEN=0067 INSTALLED UNKN 0281/0435		
		018 "DIA CIRC CONCR
	0280/0037	LEN=0090 INSTALLED UNKN
	0280/0006	MILEPOST 028.00
1 0 00799 0 00 0117+44 011687 FT	011733 FT	1 0 00799 0 00 0117+44
LENGTH(AH 2632 BK 2627) 0281/0000	0280/0000	LENGTH(AH 2608 BK 2631)
018 "DIA CIRC CONCR		
LEN=0070 INSTALLED UNKN 0275/2399		
		036 "DIA CIRC METAL
	0274/2323	LEN=0150 INSTALLED UNKN
BURD RUN		BURD RUN
STRUCTURE LENGTH 49 FT		STRUCTURE LENGTH 49 FT
BMSID 21/0081/0274/2185 0275/2093	0274/2185	BMSID 21/0081/0274/2185
015 "DIA CIRC CONCR		
LEN=0060 INSTALLED UNKN 0275/1955		
BMSEN 21/0081/0275/1885 0275/1920	0274/1940	BMSEN 21/0081/0274/1926
1 0 00799 0 00 0110+13		1 0 00799 0 00 0091+23

DIR: N TOTAL LEN: 39.213 MI. DIST: 08-2 SR: 81
LEFT MUN: SOUTHAMPTON T RIGHT MUN: SOUTHAMPTON T

```
AIRPORT RD                                                          AIRPORT RD
BMSBG 21/0081/0275/1885 0275/1885                          0274/1905 BMSBG 21/0081/0274/1926
024 "DIA CIRC CONCR
LEN=0100 INSTALLED UNKN 0275/1565                                   024 "DIA CIRC CONCR
                                                           0274/1565 LEN=0100 INSTALLED UNKN
CONSOLIDATED RAIL CORPO                                             CONSOLIDATED RAIL CORPO
OVERPASS IS RR X-ING    0275/1121                          0274/1159 OVERPASS IS RR X-ING
                                                                    060 "DIA CIRC CONCR
                                                           0274/0912 LEN=0073 INSTALLED UNKN
060 "DIA CIRC CONCR
LEN=0080 INSTALLED UNKN 0275/0864

036 "DIA CIRC CONCR
LEN=0082 INSTALLED UNKN 0275/0173                                   036 "DIA CIRC CONCR
                                                           0274/0139 LEN=0130 INSTALLED UNKN
1 0 00799 0 00 0090+98 009060 FT                           009102 FT 1 0 00799 0 00 0091+23
LENGTH(AH 2627 BK 2650) 0275/0000 S                      S 0274/0000 LENGTH(AH 2631 BK 2640)
                                                                    018 "DIA CIRC CONCR
018 "DIA CIRC CONCR                                        0270/2336 LEN=0106 INSTALLED UNKN
LEN=0097 INSTALLED UNKN 0271/2334

015 "DIA CIRC CONCR
LEN=0082 INSTALLED UNKN 0271/1727
054 "DIA CIRC CONCR                                                 054 "DIA CIRC CONCR
LEN=0104 INSTALLED UNKN 0271/1475                          0270/1475 LEN=0104 INSTALLED UNKN
015 "DIA CIRC CONCR
LEN=0094 INSTALLED UNKN 0271/1126
060 "DIA CIRC CONCR
LEN=0095 INSTALLED UNKN 0271/0754
                                                                    060 "DIA CIRC CONCR
                                                           0270/0733 LEN=0096 INSTALLED UNKN

015 "DIA CIRC CONCR
LEN=0087 INSTALLED UNKN 0271/0126
1 0 00799 0 00 0064+81 006410 FT                           0270/0002         MILEPOST    027.00
      MILEPOST    027.00                                   006462 FT 1 0 00799 0 00 0064+81
LENGTH(AH 2650 BK 2699) 0271/0000 S                      S 0270/0000 LENGTH(AH 2640 BK 2720)
      MILEPOST    027.00 0265/2699
      BALTIMORE RD                                                  BALTIMORE RD
OP ID 21/3001/0140/2195 0265/2635                          0264/2639 OP ID 21/3001/0140/2195
                                                                    018 "DIA CIRC CONCR
                                                           0264/2546 LEN=0078 INSTALLED UNKN
018 "DIA CIRC CONCR
LEN=0084 INSTALLED UNKN 0265/2527

024 "DIA CIRC CONCR
LEN=0082 INSTALLED UNKN 0265/1893
                                                                    024 "DIA CIRC CONCR
```

DIR: N TOTAL LEN: 39.213 MI. DIST: 08-2 SR: 81
LEFT MUN: SOUTHAMPTON T RIGHT MUN: SOUTHAMPTON T

024 "DIA CIRC CONCR
LEN=0098 INSTALLED UNKN 0265/1295

018 "DIA CIRC CONCR
LEN=0081 INSTALLED UNKN 0265/0534

1 0 00799 0 00 0038+44 003711 FT
LENGTH(AH 2699 BK 2554) 0265/0000 S

015 "DIA CIRC CONCR
LEN=0110 INSTALLED UNKN 0261/1905

GUM RUN
STRUCTURE LENGTH 41 FT
BMSID 21/0081/0260/1335 0261/1169

018 "DIA CIRC CONCR
LEN=0097 INSTALLED UNKN 0261/0596
EMERGENCY CROSSOVER
(CONN) 0261/0483

1 0 00799 0 00 0012+73 001157 FT
015 "DIA CIRC CONCR
LEN=0097 INSTALLED UNKN
MILEPOST 026.00
LENGTH(AH 2554 BK 1157) 0261/0000 S
015 "DIA CIRC CONCR
LEN=0096 INSTALLED UNKN
MILEPOST 026.00 0259/1157

048 "DIA CIRC CONCR
LEN=0110 INSTALLED UNKN 0259/0607

1 0 00799 0 00 0001+16 000000 FT
EMERGENCY CROSSOVER
(CONN)
NC AMERICAN LEGION MEM HW
AMERICAN LEGION MEM HW INTER-BK
(SR0081 SEG 0255/1447)
MFC BEGIN = A
LENGTH(AH 1157 BK 0000) 0259/0000 S

0264/1860 LEN=0150 INSTALLED UNKN

024 "DIA CIRC CONCR
0264/1256 LEN=0100 INSTALLED UNKN

018 "DIA CIRC CONCR
0264/0532 LEN=0100 INSTALLED UNKN
003742 FT 1 0 00799 0 00 0037+35
S 0264/0000 LENGTH(AH 2720 BK 2567)

GUM RUN
STRUCTURE LENGTH 41 FT
0260/1335 BMSID 21/0081/0260/1335
015 "DIA CIRC METAL
0260/1328 LEN=0055 INSTALLED UNKN

018 "DIA CIRC CONCR
0260/0648 LEN=0108 INSTALLED UNKN

EMERGENCY CROSSOVER
0260/0483 (CONN)
0260/0007 MILEPOST 026.00

001175 FT 1 0 00799 0 00 0012+92
S 0260/0000 LENGTH(AH 2567 BK 1175)

048 "DIA CIRC CONCR
0258/0659 LEN=0106 INSTALLED UNKN

000000 FT 1 0 00799 0 00 0000+70
EMERGENCY CROSSOVER
(CONN)
NC AMERICAN LEGION MEM HW
INTER-BK AMERICAN LEGION MEM HW
(SR0081 SEG 0254/1444)
MFC BEGIN = A
BK-FRANKLIN (28)
S 0258/0000 LENGTH(AH 1175 BK 0000)

DIR: B TOTAL LEN: 17.245 MI. DIST: 08-2 SR: 74
LEFT MUN: LOWER FRANKFORD T RIGHT MUN: LOWER FRANKFORD T

091051 FT

088287 FT

086115 FT

```
091051 FT   AH-PERRY                (50)
REF-AHD     WAGGONERS GAP RD
0360/2764   (SR0074 SEG 0010/0000)
            018 "DIA CIRC CONCR
0360/2572   LEN=0045 INSTALLED UNKN
            018 "DIA CIRC CONCR
0360/2232   LEN=0048 INSTALLED 2002
            018 "DIA CIRC CONCR
0360/1948   LEN=0050 INSTALLED UNKN
            024 "DIA CIRC CONCR
0360/1542   LEN=0044 INSTALLED UNKN
            018 "DIA CIRC CONCR
0360/1191   LEN=0052 INSTALLED UNKN
            018 "DIA CIRC CONCR
0360/0689   LEN=0008 INSTALLED 2002
            018 "DIA CIRC CONCR
0360/0370   LEN=0008 INSTALLED 2002
088287 FT   2 0 21032 0 01 0434+83
            LOWER FRANKFORD
            NORTH MIDDLETON T
S 0360/0000 LENGTH(AH 2764 BK 2172)

            018 "DIA CIRC CONCR
0350/1451   LEN=0045 INSTALLED UNKN
            018 "DIA CIRC CONCR
0350/0866   LEN=0045 INSTALLED UNKN
            018 "DIA CIRC CONCR
0350/0359   LEN=0042 INSTALLED UNKN
086115 FT   2 0 21032 0 01 0414+68
S 0350/0000 LENGTH(AH 2172 BK 3341)
            018 "DIA CIRC CONCR
0340/3277   LEN=0050 INSTALLED UNKN
            030 "DIA CIR PLASTIC
0340/2832   LEN=0090 INSTALLED 2002
            036 "DIA CIRC METAL
0340/2720   LEN=0060 INSTALLED UNKN
            018 "DIA CIRC CONCR
0340/2369   LEN=0062 INSTALLED UNKN
            024 "DIA CIRC CONCR
```

DIR: B TOTAL LEN: 17.245 MI. DIST: 08-2 SR: 74
LEFT MUN: NORTH MIDDLETON T RIGHT MUN: NORTH MIDDLETON T

```
                                                 0340/1994 LEN=0065 INSTALLED UNKN

                                                           048 "DIA CIRC CONCR
                                                 0340/1122 LEN=0088 INSTALLED 2002

                                                           024 "DIA CIRC CONCR
                                                 0340/0494 LEN=0016 INSTALLED 2002
                                                           024 "DIA CIRC CONCR
                                                 0340/0188 LEN=0048 INSTALLED UNKN
                     082774 FT                   082774 FT 2 0 21032 0 01 0379+98
                                                 0340/0000 LENGTH(AH 3341 BK 3930)
                                                           018 "DIA CIRC CONCR
                                                 0330/3737 LEN=0061 INSTALLED 2002
                                                           018 "DIA CIRC CONCR
                                                 0330/3485 LEN=0048 INSTALLED UNKN

                                                           018 "DIA CIRC CONCR
                                                 0330/2719 LEN=0042 INSTALLED UNKN
                                                           024 "DIA CIRC CONCR
                                                 0330/2283 LEN=0048 INSTALLED 2002
                                                           018 "DIA CIRC CONCR
                                                 0330/1781 LEN=0036 INSTALLED UNKN
                                                           018 "DIA CIRC CONCR
                                                 0330/1271 LEN=0036 INSTALLED UNKN


                                                           024 "DIA CIR PLASTIC
                                                 0330/0072 LEN=0081 INSTALLED UNKN
2 0 21032 0 01 0341+26 078844 FT                 078844 FT ENOLA RD
ENOLA RD                                                   (SR0944 SEG 0260/1020)
(SR0944 SEG 0260/1020)  0330/0000                0330/0000 LENGTH(AH 3930 BK 1728)
                                                           024 "DIA CIRC CONCR
                                                 0320/1680 LEN=0082 INSTALLED 2002
                                                           018 "DIA CIRC CONCR
                                                 0320/1528 LEN=0030 INSTALLED UNKN
                                                           018 "DIA CIRC METAL
                                                 0320/1072 LEN=0042 INSTALLED UNKN
                                                           018 "DIA CIRC CONCR
                                                 0320/0660 LEN=0030 INSTALLED UNKN
                                                           WAGGONERS
                                                           STRUCTURE LENGTH    8 FT
                                                 0320/0359 BMSID 21/0074/0320/0359
                     077116 FT                   077116 FT 2 0 21032 0 01 0324+18
                                                           SPUR RD
                                                           (T530)
                                                 0320/0000 LENGTH(AH 1728 BK 3010)
                                                           018 "DIA CIRC CONCR
                                                 0310/3000 LEN=0048 INSTALLED UNKN
                                                           024 "DIA CIRC CONCR
                                                 0310/2837 LEN=0054 INSTALLED UNKN
```

DIR: B TOTAL LEN: 17.245 MI. DIST: 08-2 SR: 74
LEFT MUN: NORTH MIDDLETON T RIGHT MUN: NORTH MIDDLETON T

			018 "DIA CIRC CONCR
		0310/2419	LEN=0045 INSTALLED UNKN
MILLWICK RD (T493)	0310/2220		
			018 "DIA CIRC CONCR
		0310/1970	LEN=0027 INSTALLED UNKN
			060 "DIA CIRC CONCR
		0310/1516	LEN=0060 INSTALLED UNKN
			018 "DIA CIRC CONCR
		0310/0577	LEN=0059 INSTALLED UNKN
			PLEASANT HALL RD
		0310/0490	(T429)
2 0 21032 0 01 0293+86 074106 FT		074106 FT	STONE CHURCH RD
STONE CHURCH RD (T491)	0310/0000		(T491)
		S 0310/0000	LENGTH(AH 3010 BK 1895)
			024 "DIA CIRC CONCR
		0300/1764	LEN=0080 INSTALLED UNKN
			036 "DIA CIRC CONCR
		0300/0488	LEN=0100 INSTALLED UNKN
	072211 FT	072211 FT	2 0 21032 0 01 0274+91
		S 0300/0000	LENGTH(AH 1895 BK 2426)
			036 "DIA CIRC CONCR
		0290/1949	LEN=0080 INSTALLED UNKN
			018 "DIA CIRC CONCR
		0290/1643	LEN=0027 INSTALLED UNKN
			018 "DIA CIRC CONCR
		0290/1006	LEN=0080 INSTALLED UNKN
			018 "DIA CIRC CONCR
		0290/0577	LEN=0027 INSTALLED UNKN
			024 "DIA CIRC CONCR
		0290/0123	LEN=0100 INSTALLED UNKN
2 0 21032 0 01 0250+45 069785 FT		069785 FT	PINE HILL RD
ECHO RD (T427)	0290/0000		(T427)
		S 0290/0000	LENGTH(AH 2426 BK 2396)
			018 "DIA CIRC CONCR
		0280/1767	LEN=0045 INSTALLED UNKN
			PLEASANT HALL RD
		0280/1730	(T429)
			018 "DIA CIRC CONCR
		0280/1432	LEN=0057 INSTALLED UNKN
			018 "DIA CIRC CONCR
		0280/1072	LEN=0055 INSTALLED UNKN
			018 "DIA CIRC CONCR

DIR: B TOTAL LEN: 17.245 MI. DIST: 08-2 SR: 74
LEFT MUN: NORTH MIDDLETON T RIGHT MUN: NORTH MIDDLETON T

			0280/0797	LEN=0055 INSTALLED UNKN 018 "DIA CIRC CONCR
			0280/0482	LEN=0050 INSTALLED UNKN 018 "DIA CIRC CONCR
			0280/0183	LEN=0050 INSTALLED UNKN
	067389 FT		067389 FT	2 0 21032 0 01 0226+50 MIDDLETON RD (T495)
		==	5 0280/0000	LENGTH(AH 2396 BK 3146)
			0270/3102	036 "DIA CIRC CONCR LEN=0100 INSTALLED UNKN
EASY RD (T487)	0270/2250	==		
			0270/1736	018 "DIA CIRC CONCR LEN=0048 INSTALLED UNKN
			0270/0452	024 "DIA CIRC CONCR LEN=0050 INSTALLED UNKN
CORAL DR (T737)	0270/0445 064243 FT	==	064243 FT 5 0270/0000	2 0 21032 0 01 0195+03 LENGTH(AH 3146 BK 2877)
			0260/2207	018 "DIA CIRC CONCR LEN=0040 INSTALLED UNKN
			0260/1729	015"H 21"W ELLIP CONC LEN=0030 INSTALLED 1999
			0260/1425	018 "DIA CIRC CONCR LEN=0030 INSTALLED UNKN
		==	0260/1006	PARK AV (T417)
	061366 FT		0260/0047 061366 FT	BMSEN 21/0074/0260/0000 2 0 21032 0 01 0166+26
			5 0260/0000	T CONDGUIT BMSBG 21/0074/0260/0000 LENGTH(AH 2877 BK 2102)
UNION HALL RD (T485)	0250/1702	==		
			0250/1641	024 "DIA CIRC CONCR LEN=0036 INSTALLED UNKN
			0250/1109	018 "DIA CIRC CONCR LEN=0010 INSTALLED UNKN
			0250/1108	024 "DIA CIRC CONCR LEN=0048 INSTALLED UNKN
SHATTO DR				

DIR: B TOTAL LEN: 17.245 MI. DIST: 08-2 SR: 74
LEFT MUN: NORTH MIDDLETON T RIGHT MUN: NORTH MIDDLETON T

(T447) 0250/0847

		018 "DIA CIRC CONCR
	0250/0784	LEN=0060 INSTALLED UNKN
	0250/0685	BMSEN 21/0074/0250/0301
		2 0 21032 0 01 0148+07
		CONODOQUINET
	0250/0301	BMSBG 21/0074/0250/0301
059264 FT	059264 FT	2 0 21032 0 01 0145+06
	S 0250/0000	LENGTH(AH 2102 BK 3013)
		030 "DIA CIRC CONCR
	0240/2923	LEN=0120 INSTALLED UNKN
		018 "DIA CIRC CONCR
	0240/2704	LEN=0042 INSTALLED UNKN
		018 "DIA CIRC CONCR
	0240/2182	LEN=0050 INSTALLED UNKN
		018 "DIA CIRC CONCR
	0240/1941	LEN=0040 INSTALLED UNKN
		018 "DIA CIRC CONCR
	0240/1640	LEN=0040 INSTALLED UNKN
		OLD GAP RD
	0240/1609	(T446)
		018 "DIA CIRC CONCR
	0240/0907	LEN=0120 INSTALLED UNKN
		018 "DIA CIRC CONCR
	0240/0440	LEN=0036 INSTALLED UNKN
056251 FT	056251 FT	2 0 21032 0 01 0114+38
	S 0240/0000	LENGTH(AH 3013 BK 3402)
		060 "DIA CIRC CONCR
	0230/3092	LEN=0132 INSTALLED UNKN
		OLD GAP RD
	0230/2863	(T446)
		018 "DIA CIRC CONCR
	0230/2424	LEN=0045 INSTALLED UNKN
		015 "DIA CIRC CONCR
	0230/1860	LEN=0036 INSTALLED UNKN
		PA TPK (I-76)
	0230/1773	OP ID 21/7076/9902/2347
		021"H 48"W ELLIP CONC
	0230/1612	LEN=0090 INSTALLED UNKN
		018 "DIA CIRC CONCR
	0230/1486	LEN=0048 INSTALLED UNKN
		018 "DIA CIRC CONCR
	0230/1203	LEN=0045 INSTALLED UNKN
		018 "DIA CIRC CONCR
	0230/0851	LEN=0045 INSTALLED UNKN
		NORTH MIDDLETON
	0230/0677	CARLISLE B
		012"H 21"W ELLIP CONC
	0230/0604	LEN=0036 INSTALLED UNKN

DIR: B TOTAL LEN: 17.245 MI. DIST: 08-2 SR: 74
LEFT MUN: CARLISLE B RIGHT MUN: CARLISLE B

			CARLISLE
		0230/0445	NORTH MIDDLETON T
BELLAIRE DR (BORO)	0230/0430		
			015"H 21"W ELLIP CONC
		0230/0280	LEN=0005 INSTALLED UNKN
	052849 FT	052849 FT	2 0 21032 0 01 0080+36
		NC	WAGGONERS GAP RD
			D ST
			(BORO)
			NORTH MIDDLETON
			CARLISLE B
		S 0230/0000	LENGTH(AH 3402 BK 2323)
			C ST
		0220/1877	(BORO)
FIRST ST (BORO)	0220/1796		
			018 "DIA CIRC CONCR
		0220/1586	LEN=0030 INSTALLED UNKN
SECOND ST (BORO)	0220/1533		
			CHERRY ST
		0220/1230	(BORO)
			FRANKLIN ST
			(BORO)
		0220/0651	
			018 "DIA CIRC CONCR
		0220/0636	LEN=0030 INSTALLED UNKN
			UNNAMED AL
		0220/0448	(BORO)
			015 "DIA CIRC METAL
		0220/0439	LEN=0030 INSTALLED UNKN
			UNNAMED AL
		0220/0229	(BORO)
	050526 FT	050526 FT	2 0 21032 0 01 0057+13
			COLLEGE ST
			(BORO)
		NC	B ST
		S 0220/0000	LENGTH(AH 2323 BK 2774)
			018 "DIA CIRC CONCR
		0210/2704	LEN=0030 INSTALLED UNKN
			018 "DIA CIRC CONCR
		0210/2446	LEN=0030 INSTALLED UNKN
			A ST
		0210/2393	(BORO)
			018 "DIA CIRC CONCR
		0210/2157	LEN=0030 INSTALLED UNKN
			018 "DIA CIRC CONCR
		0210/1895	LEN=0030 INSTALLED UNKN
			LINCOLN ST

DIR: B TOTAL LEN: 17.245 MI. DIST: 08-2 SR: 74
LEFT MUN: CARLISLE B RIGHT MUN: CARLISLE B

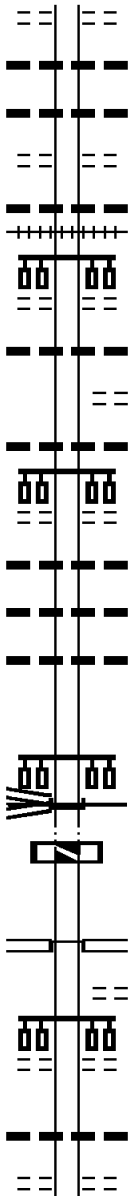

	0210/1838	(BORO)
		018 "DIA CIRC CONCR
	0210/1472	LEN=0030 INSTALLED UNKN
		018 "DIA CIRC CONCR
	0210/1458	LEN=0020 INSTALLED UNKN
		PENN ST
	0210/1430	(BORO)
		018 "DIA CIRC CONCR
	0210/1405	LEN=0030 INSTALLED UNKN
	0210/1130	(AAR 517712H)#TRKS 01
		NORTH ST
		(BORO)
	0210/1127	
		018 "DIA CIRC CONCR
	0210/1096	LEN=0030 INSTALLED UNKN
		LOCUST AV
	0210/0846	(BORO)
		018 "DIA CIRC CONCR
	0210/0612	LEN=0030 INSTALLED UNKN
		LOUTHER ST
		(BORO)
	0210/0566	
		018 "DIA CIRC CONCR
	0210/0538	LEN=0030 INSTALLED UNKN
		018 "DIA CIRC CONCR
	0210/0284	LEN=0036 INSTALLED UNKN
		018 "DIA CIRC CONCR
	0210/0067	LEN=0030 INSTALLED UNKN
	NC	COLLEGE ST
2 0 21032 0 00 0030+04 047752 FT	047752 FT	
HIGH ST	INTER-BK	HIGH ST
(SR0011 SEG 0430/0647)		(SR0011 SEG 0430/0647)
COLLEGE ST		MFC BEGIN = D
(SR3025 SEG 0010/2993) 0210/0000	5 0210/0000	LTH AH 002774 BK 000100
047752 FT	047752 FT	
	7200/0000	LTH AH 000100 BK 002346
	INTER-AHD	HIGH ST
		(SR0011 SEG 0441/0000)
HANOVER ST		HIGH ST
(SR0034 SEG 0280/2432) 0190/2346	0190/2346	(SR0011 SEG 0440/0000)
		IRVINE ROW
	0190/2151	(BORO)
		BEDFORD ST
		(BORO)
	0190/1676	
		018 "DIA CIRC METAL
	0190/1035	LEN=0024 INSTALLED UNKN
		EAST ST
		(BORO)

DIR: B TOTAL LEN: 17.245 MI. DIST: 08-2 SR: 74

LEFT MUN: CARLISLE B		RIGHT MUN: CARLISLE B
		0190/1020
		018 "DIA CIRC METAL
		0190/0975 LEN=0024 INSTALLED UNKN
		0190/0694 BMSEN 21/0074/0190/0649
		1 0 00125 0 00 0017+03
		LETORT SPRG
		0190/0649 BMSBG 21/0074/0190/0649
	045406 FT	045406 FT 1 0 00125 0 00 0023+46
		SPRING GARDEN ST
		(BORO)
		S 0190/0000 LENGTH(AH 2346 BK 1473)
TO 0074/0180 SH (CONN)	0180/1132	
		NC HIGH ST
		HIGH ST
		0180/0952 (SR0641 SEG 0450/0000)
ASHLAND AV (BORO)	0180/0798	
LC FROM ASHLAND AV (CONN)	0180/0722	
	043933 FT	043933 FT 1 0 00125 0 00 0038+09
		CARLISLE
		SOUTH MIDDLETON T
		S 0180/0000 LENGTH(AH 1473 BK 3479)
GIANT LN (PRDR)	0170/3361	0170/3361
		024 "DIA CIRC METAL
		0170/3039 LEN=0040 INSTALLED 1999
		024 "DIA CIRC METAL
		0170/2727 LEN=0041 INSTALLED 1999
		024 "DIA CIRC METAL
		0170/2052 LEN=0040 INSTALLED 1999
CEDAR AV (T662)	0170/1951	
		OTTO AV
		0170/1774 (T656)
SPRUCE AV (T663)	0170/1485	
		KENWOOD AV
		0170/1349 (T657)
		CARLTON AV
		0170/1040 (T685)
PETERSBURG RD (TBC)	0170/1028	
		VALLEY ST

DIR: B TOTAL LEN: 17.245 MI. DIST: 08-2 SR: 74
LEFT MUN: SOUTH MIDDLETON T RIGHT MUN: SOUTH MIDDLETON T

		0170/0682	(T414)
	040454 FT	040454 FT	1 0 00125 0 00 0072+50 FAIRFIELD ST (T515) MFC BEGIN = C
018 "DIA CIRC CONCR LEN=0035 INSTALLED UNKN	0161/1280	0170/0000	LENGTH(AH 3479 BK 1280)
		0160/1253	018 "DIA CIRC CONCR LEN=0045 INSTALLED UNKN
		0160/1142	024 "DIA CIRC CONCR LEN=0107 INSTALLED UNKN
TO 8025/0250 SH (CONN)	0161/1110		
		0160/1013	RAMP N RD (SR8025 SEG 0250/0000)
RAMP N RD (SR8025 SEG 0250/0000)	0161/1020		
		0160/0952	018 "DIA CIRC CONCR LEN=0045 INSTALLED UNKN
018 "DIA CIRC CONCR LEN=0048 INSTALLED UNKN	0161/0884		
I-81 S.B. OP ID 21/0081/0481/0053	0161/0846	0160/0828	I-81 S.B. OP ID 21/0081/0481/0053
I-81 NB OP ID 21/0081/0480/0066	0161/0753	0160/0733	I-81 NB OP ID 21/0081/0480/0066
018 "DIA CIRC CONCR LEN=0045 INSTALLED UNKN	0161/0650		
		0160/0620	018 "DIA CIRC CONCR LEN=0060 INSTALLED UNKN
		0160/0548	RAMP O RD (SR8025 SEG 0010/0740)
RAMP O RD (SR8025 SEG 0010/0740)	0161/0547		
FROM 8025/0010 SH (CONN)	0161/0483		
		0160/0480	018 "DIA CIR PLASTIC LEN=0080 INSTALLED 2016
018 "DIA CIRC CONCR LEN=0045 INSTALLED UNKN	0161/0450		
SIGN: CANTILEVER BMSID 21/0074/0161/0250	0161/0248		
		0160/0050	015 "DIA CIRC CONCR LEN=0069 INSTALLED UNKN
018 "DIA CIRC CONCR LEN=0040 INSTALLED UNKN	0161/0030		

DIR: B TOTAL LEN: 17.245 MI. DIST: 08-2 SR: 74
LEFT MUN: SOUTH MIDDLETON T RIGHT MUN: SOUTH MIDDLETON T

LEFT		RIGHT
		039174 FT 1 0 00125 0 00 0085+30
		JAMES RD
1 0 00125 0 00 0085+30 039174 FT		(T507)
MFC BEGIN = C		MFC BEGIN = C
LENGTH(AH 1280 BK 2765) 0161/0000		0160/0000 LENGTH(AH 1280 BK 2765)
TO 2022/0010 SH		
(CONN) 0150/2405		
WESTMINSTER DR		WESTMINSTER DR
(SR2022 SEG 0010/0520) 0150/2308		0150/2308 (TWP)
		013"H 21"W ELLIP CONC
		0150/1845 LEN=0024 INSTALLED UNKN
		024 "DIA CIRC CONCR
		0150/1675 LEN=0043 INSTALLED UNKN
		WOOD LN
		0150/1639 (T685)
		013"H 21"W ELLIP CONC
		0150/0614 LEN=0047 INSTALLED UNKN
036409 FT		036409 FT 1 0 00125 0 00 0112+95
		FAIRVIEW ST
FAIRVIEW ST		(T512)
(T512) 0150/0000		0150/0000 LENGTH(AH 2765 BK 3693)
		018 "DIA CIRC CONCR
		0140/2234 LEN=0043 INSTALLED UNKN
		018 "DIA CIRC CONCR
		0140/1554 LEN=0039 INSTALLED UNKN
MAYAPPLE DR		
(TWP) 0140/0480		
		024 "DIA CIRC CONCR
		0140/0083 LEN=0038 INSTALLED UNKN
032716 FT		032716 FT 1 0 00125 0 00 0149+43
		0140/0000 LENGTH(AH 3693 BK 3178)
		018 "DIA CIRC CONCR
		0130/2509 LEN=0040 INSTALLED UNKN
		018 "DIA CAST IRON

DIR: B TOTAL LEN: 17.245 MI. DIST: 08-2 SR: 74
LEFT MUN: SOUTH MIDDLETON T RIGHT MUN: SOUTH MIDDLETON T

			0130/0245 LEN=0037 INSTALLED UNKN 029538 FT
1 0 00125 0 00 0181+21 029538 FT SPRINGVILLE RD (T686)	0130/0000		0130/0000 LENGTH(AH 3178 BK 2939) 030 "DIA CIRC CONCR
			0120/2932 LEN=0004 INSTALLED UNKN 018 "DIA CIRC CONCR
			0120/2669 LEN=0039 INSTALLED UNKN SHUGHART RD
			0120/2629 (T686)
			018 "DIA CIRC CONCR
			0120/1113 LEN=0038 INSTALLED UNKN
			018 "DIA CIRC CONCR
			0120/0068 LEN=0092 INSTALLED UNKN
	026599 FT		026599 FT 1 0 00125 0 00 0210+60 MIDDLESEX RD (T601)
RIDGE RD (T640)	0120/0000		0120/0000 LENGTH(AH 2939 BK 1522) 018 "DIA CIRC CONCR
			0110/1016 LEN=0044 INSTALLED UNKN
	025077 FT		025077 FT 1 0 00125 0 00 0226+05 RIDGE RD (T598) SOUTH MIDDLETON MONROE T
			0110/0000 LENGTH(AH 1522 BK 3142) SHUGHART RD
			0100/2890 (T549) 018 "DIA CIRC CONCR
			0100/2766 LEN=0047 INSTALLED UNKN
			018 "DIA CIRC CONCR
			0100/1703 LEN=0041 INSTALLED UNKN
MYERS RD (T552)	0100/1656		
			018 "DIA CIRC CONCR
			0100/0304 LEN=0040 INSTALLED UNKN 018 "DIA CIRC CONCR

DIR: B TOTAL LEN: 17.245 MI. DIST: 08-2 SR: 74
LEFT MUN: MONROE T RIGHT MUN: MONROE T

			0100/0056	LEN=0038 INSTALLED UNKN 015 "DIA CIRC METAL
			0100/0028	LEN=0040 INSTALLED UNKN
1 0 00125 0 00 0257+47	021935 FT		021935 FT	ZIMMERMAN RD (T594)
MARTIN RD (T553)	0100/0000	== ==	S 0100/0000	LENGTH(AH 3142 BK 2259) 018 "DIA CIRC CONCR
			0090/2188	LEN=0041 INSTALLED UNKN 030 "DIA CIRC CONCR
			0090/2176	LEN=0048 INSTALLED UNKN 024 "DIA CIRC CONCR
			0090/1341	LEN=0066 INSTALLED UNKN 016 "DIA CAST IRON
			0090/0260	LEN=0037 INSTALLED UNKN
	019676 FT		019676 FT	1 0 00125 0 00 0280+06
			S 0090/0000	LENGTH(AH 2259 BK 2724)
				018 "DIA CAST IRON
			0080/1514	LEN=0042 INSTALLED UNKN
STOUGHT RD (T554)	0080/1345	==		
				012 "DIA CAST IRON
			0080/0775	LEN=0040 INSTALLED UNKN 015"H 23"W ELLIP CONC
			0080/0510	LEN=0037 INSTALLED UNKN 024 "DIA CIRC CONCR
			0080/0001	LEN=0030 INSTALLED UNKN
	016952 FT		016952 FT	1 0 00125 0 00 0307+30 024 "DIA CIRC METAL LEN=0066 INSTALLED UNKN BOILING SPRINGS RD (SR0174 SEG 0510/0000)
			S 0080/0000	LENGTH(AH 2724 BK 1330) 024 "DIA CIRC METAL
			0070/1310	LEN=0040 INSTALLED UNKN 018 "DIA CIRC CONCR
			0070/1269	LEN=0078 INSTALLED UNKN
	015622 FT		015622 FT	1 0 00125 0 00 0320+70
			S 0070/0000	LENGTH(AH 1330 BK 1383) 018 "DIA CIRC CONCR
			0060/0890	LEN=0027 INSTALLED UNKN

DIR: B TOTAL LEN: 17.245 MI. DIST: 08-2 SR: 74
LEFT MUN: MONROE T RIGHT MUN: MONROE T

			018 "DIA CIRC CONCR
		0060/0012	LEN=0135 INSTALLED UNKN
	014239 FT	014239 FT	1 0 00125 0 00 0334+53
			OLD STONE HOUSE RD
			(SR2002 SEG 0200/0000)
		S 0060/0000	LENGTH(AH 1383 BK 1812)
			018 "DIA CIRC CONCR
		0050/1235	LEN=0036 INSTALLED UNKN
			DUNKLEBERGER RD
		0050/1060	(T556)
1 0 00125 0 00 0352+64	012427 FT	012427 FT	
LUTZTOWN RD			
(SR2006 SEG 0020/2005)	0050/0000	S 0050/0000	LENGTH(AH 1812 BK 3036)
			018 "DIA CIRC CONCR
		0040/2802	LEN=0040 INSTALLED UNKN
			BAISH RD
		0040/2492	(T559)
		0040/0273	BMSEN 21/0074/0040/0222
			1 0 00125 0 00 0380+42
			T.YEL.BRECH.
		0040/0257	BMSBG 21/0074/0040/0222
			024 "DIA CIRC CONCR
		0040/0141	LEN=0039 INSTALLED UNKN
1 0 00125 0 00 0382+79	009391 FT	009391 FT	
CREEKVIEW LN			
(TWP)	0040/0000	S 0040/0000	LENGTH(AH 3036 BK 2931)
			018 "DIA CIRC CONCR
		0030/1776	LEN=0036 INSTALLED UNKN
			018 "DIA CIRC CONCR
		0030/1500	LEN=0032 INSTALLED UNKN
			018 "DIA CIRC CONCR
		0030/1448	LEN=0036 INSTALLED UNKN
	006460 FT	006460 FT	1 0 00125 0 00 0412+35
			PARK PL
			(SR2008 SEG 0010/0000)
		S 0030/0000	LENGTH(AH 2931 BK 3746)

DIR: B TOTAL LEN: 17.245 MI. DIST: 08-2 SR: 74
LEFT MUN: MONROE T RIGHT MUN: MONROE T

```
                                                 0020/3047 BMSEN 21/0074/0020/2954
                                                           1 0 00125 0 00 0420+47
                                                           YEL BREECHES
                                                 0020/2954 BMSBG 21/0074/0020/2954
CREEK RD
(T650)                 0020/2922
                                                 0020/2874 (AAR 592290T)#TRKS 01
MILLER BL
(T621)                 0020/2563
                                                           018 "DIA CIRC CONCR
                                                 0020/2387 LEN=0036 INSTALLED UNKN

                                                           018 "DIA CIRC CONCR
                                                 0020/1429 LEN=0036 INSTALLED UNKN

                                                           018"H 30"W ELLIP CONC
                                                 0020/0475 LEN=0035 INSTALLED UNKN
                                                           018 "DIA CIRC METAL
                                                 0020/0013 LEN=0036 INSTALLED UNKN
                                                           018 "DIA CIRC CONCR
                                                 0020/0001 LEN=0042 INSTALLED UNKN
               002714 FT                         002714 FT 1 0 00125 0 00 0449+94
                                                           SHEAFFER RD
                                                           (T561)
                                                 0020/0000 LENGTH(AH 3746 BK 2714)

                                                           018 "DIA CIRC CONCR
                                                 0010/2028 LEN=0036 INSTALLED UNKN
                                                           018 "DIA CIRC CONCR
                                                 0010/1806 LEN=0036 INSTALLED UNKN
                                                           024"H 36"W ELLIP CONC
                                                 0010/1710 LEN=0036 INSTALLED UNKN
                                                           018 "DIA CIRC CONCR
                                                 0010/1150 LEN=0036 INSTALLED UNKN
LYNES RD
(T591)                 0010/0960
LYNES RD
(T591)                 0010/0618
                                                           018 "DIA CIRC CONCR
                                                 0010/0262 LEN=0035 INSTALLED UNKN
               000000 FT                         000000 FT 1 0 00125 0 00 0477+08
                                                      NC YORK RD
                                                 REF-BK    YORK RD
                                                           (SR0074 SEG 1130/3869)
                                                           MFC BEGIN = C
                                                            BK-YORK          (66)
                                                 0010/0000 LENGTH(AH 2714 BK 0000)
```

DIR: B TOTAL LEN: 19.969 MI. DIST: 08-2 SR: 34
LEFT MUN: MIDDLESEX T RIGHT MUN: MIDDLESEX T

AH-PERRY (50)105374 FT
SPRING RD REF-AHD *
(SR0034 SEG 0003/0000) 0453/0325

FOR SR 0034N TO 0034S
(CONN)
MIDDLESEX-STERRETTS GAP
(TWP) 0453/0134
MIDDLESEX-STERRETTS GAP
(TWP)
FOR SR 0034S TO 0034N
(CONN) 0453/0076

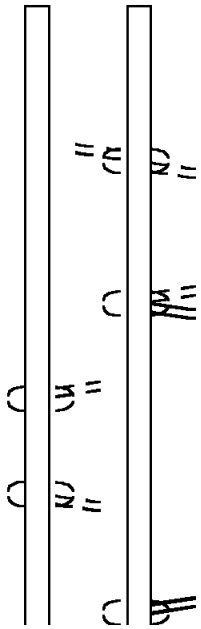

105434 FT
* REF-AHD SPRING RD
0452/0436 (SR0034 SEG 0002/0000)
FOR SR 0034N TO 0034S
(CONN)
MIDDLESEX-STERRETTS GAP
(TWP)
T302-MOUNTAIN RD
0452/0238 (TWP)
T302-MOUNTAIN RD
(TWP)
MIDDLESEX-STERRETTS GAP
(TWP)
SUNNYSIDE DR
0452/0165 (SR1007 SEG 0272/0183)

SUNNYSIDE DR
(SR1007 SEG 0273/0150)
MIDDLESEX-STERRETTS GAP
(TWP)
FOR SR 0034S TO 0034N

DIR: B TOTAL LEN: 19.969 MI. DIST: 08-2 SR: 34
LEFT MUN: MIDDLESEX T RIGHT MUN: MIDDLESEX T

```
                                                  0452/0071 (CONN)
0 0 00000 0 00 0000+00 105049 FT                  104998 FT 0 0 00000 0 00 0000+00
MFC BEGIN = C                                               MFC BEGIN = C
LENGTH(AH 0325 BK 3102) 0453/0000 S               S 0452/0000 LENGTH(AH 0436 BK 3102)
                                                            018 "DIA CIRC METAL
                                                  0440/3071 LEN=0045 INSTALLED 2015
                                                            018 "DIA CIRC METAL
                                                  0440/2748 LEN=0041 INSTALLED 2015
                                                            024 "DIA CIRC CONCR
                                                  0440/2167 LEN=0036 INSTALLED UNKN

                                                            024 "DIA CIRC CONCR
                                                  0440/1520 LEN=0045 INSTALLED UNKN

                                                            018 "DIA CIRC CONCR
                                                  0440/0730 LEN=0036 INSTALLED UNKN
                                                            018 "DIA CIRC CONCR
                                                  0440/0204 LEN=0037 INSTALLED UNKN
                          101947 FT               101896 FT 1 0 00040 0 01 0345+64
                                                            MOUNTAIN RD
                                                            (T381)
                                                  S 0440/0000 LENGTH(AH 3102 BK 2636)
                                                            018 "DIA CIRC CONCR
                                                  0430/2209 LEN=0045 INSTALLED UNKN

                                                            024 "DIA CIRC CONCR
                                                  0430/1575 LEN=0045 INSTALLED UNKN
                                                            024 "DIA CIRC CONCR
                                                  0430/1200 LEN=0040 INSTALLED UNKN
                                                            024 "DIA CIRC CONCR
                                                  0430/1009 LEN=0040 INSTALLED UNKN


                                                            015 "DIA CIRC CONCR
                                                  0430/0096 LEN=0033 INSTALLED UNKN
                          099311 FT               099260 FT 1 0 00040 0 01 0319+52
                                                  S 0430/0000 LENGTH(AH 2636 BK 2015)
                                                            036 "DIA CIRC CONCR
                                                  0420/1819 LEN=0033 INSTALLED UNKN
                                                            015 "DIA CIRC CONCR
                                                  0420/1483 LEN=0045 INSTALLED UNKN


                                                            018 "DIA CIR PLASTIC
                                                  0420/0474 LEN=0070 INSTALLED UNKN
                          097296 FT               097245 FT 1 0 00040 0 01 0299+37
                                                            072"H 72"W CONCR ARCH
                                                            LEN=0027 INSTALLED UNKN
                                                  S 0420/0000 LENGTH(AH 2015 BK 1961)
                                                            018 "DIA CIR PLASTIC
```

DIR: B TOTAL LEN: 19.969 MI. DIST: 08-2 SR: 34
LEFT MUN: MIDDLESEX T RIGHT MUN: MIDDLESEX T

			0410/1539 LEN=0200 INSTALLED UNKN
			018 "DIA CIR PLASTIC
			0410/0898 LEN=0040 INSTALLED UNKN
	095335 FT		095284 FT 1 0 00040 0 01 0279+76
			S 0410/0000 LENGTH(AH 1961 BK 3016)
			018 "DIA CIR PLASTIC
			0400/2765 LEN=0040 INSTALLED UNKN
			072"H 94"W CONCR ARCH
			0400/1088 LEN=0030 INSTALLED UNKN
			0400/1087 BMSEN 21/0034/0400/1079
			1 0 00040 0 01 0260+39
			SPRING RUN
			0400/1079 BMSBG 21/0034/0400/1079
			WERTZVILLE RD
			0400/0700 (SR0944 SEG 0380/0000)
			018 "DIA CIRC CONCR
			0400/0552 LEN=0040 INSTALLED UNKN
ALLEY (TWP)	0400/0087		
	092319 FT		092268 FT 1 0 00040 0 00 0249+60
			084"H 72"W CONCR ARCH
			LEN=0033 INSTALLED UNKN
			S 0400/0000 LENGTH(AH 3016 BK 2933)
			0390/1999 BMSEN 21/0034/0390/1980
			1 0 00040 0 00 0244+16
			T.SPRING RUN
			0390/1980 BMSBG 21/0034/0390/1980
ENOLA RD (SR0944 SEG 0370/2701)	0390/1924		
			018 "DIA CIRC CONCR
			0390/1057 LEN=0030 INSTALLED UNKN
			013"H 17"W ELLIP CONC
			0390/0161 LEN=0126 INSTALLED UNKN
1 0 00040 0 00 0224+36	089386 FT		089335 FT
WAGNER DR (T495)	0390/0000		S 0390/0000 LENGTH(AH 2933 BK 1206)
			015 "DIA CIRC CONCR
			0380/1021 LEN=0050 INSTALLED UNKN
DUSTY LN (PRDR)	0380/0500		

DIR: B TOTAL LEN: 19.969 MI. DIST: 08-2 SR: 34
LEFT MUN: MIDDLESEX T RIGHT MUN: MIDDLESEX T

				UNKNOWN RD
			0380/0456	(PRDR)
	088180 FT		088129 FT	1 0 00040 0 00 0212+13
				WOLF BRIDGE RD
				(T508)
			S 0380/0000	LENGTH(AH 1206 BK 2123)
				018 "DIA CIRC CONCR
			0370/1872	LEN=0040 INSTALLED UNKN
				UNKNOWN RD
			0370/1283	(TWP)
FAR VIEW AV (T601)	0370/0920			
				018 "DIA CIRC CONCR
			0370/0900	LEN=0040 INSTALLED UNKN
FAITH CR (T729)	0370/0383			
	086057 FT		086006 FT	1 0 00040 0 00 0190+90
			S 0370/0000	LENGTH(AH 2123 BK 3146)
				015 "DIA CIRC CONCR
			0360/2787	LEN=0035 INSTALLED UNKN
MEADOWVIEW DR (TWP)	0360/2618			
				015 "DIA CIRC CONCR
			0360/2137	LEN=0037 INSTALLED UNKN
ELM DR (T734)	0360/2085			
				MIDDLESEX
			0360/2064	NORTH MIDDLETON T
				024 "DIA CIRC CONCR
			0360/1033	LEN=0033 INSTALLED UNKN
FAITH CR (T729)	0360/0740			
				036 "DIA CIRC CONCR
			0360/0372	LEN=0048 INSTALLED UNKN
				WEST MIDDLESEX DR
			0360/0337	(T499)
			0360/0217	BMSEN 21/0034/0360/0189
				1 0 00040 0 00 0161+33
				WERTZ RUN
			0360/0189	BMSBG 21/0034/0360/0189
1 0 00040 0 00 0159+44	082911 FT		082860 FT	
WERTZ RUN RD (T499)	0360/0000		S 0360/0000	LENGTH(AH 3146 BK 3042)
				PARTRIDGE CR
			0350/1555	(TWP)

DIR: B TOTAL LEN: 19.969 MI. DIST: 08-2 SR: 34
LEFT MUN: NORTH MIDDLETON T RIGHT MUN: NORTH MIDDLETON T

CRANES GAP RD (T531)				
CREEK RD (TWP)	0350/1027		0350/1029	(APRA) UNITED MOBILE HO
			0350/0213	BMSEN 21/0034/0350/0025 1 0 00040 0 00 0129+37 CONODOQUINET CREEK
			0350/0025	BMSBG 21/0034/0350/0025
1 0 00040 0 00 0129+12 079869 FT			079818 FT	
CRAIN DR (T524)	0350/0000		0350/0000	LENGTH(AH 3042 BK 2323)
				CLEARWATER DR
			0340/2180	(T450)
				MUNICIPAL DR
			0340/1818	(TWP)
				024 "DIA CIRC CONCR
			0340/1659	LEN=0042 INSTALLED UNKN
LAKEVIEW DR (T502)	0340/1416			
				VALLEYVIEW DR
			0340/1332	(T602)
				018 "DIA CIRC CONCR
			0340/1050	LEN=0048 INSTALLED UNKN
				PENNSYLVANIA AV
			0340/0932	(T503)
				WYNNWOOD DR
			0340/0574	(T506)
VERNON ST (T514)	0340/0270			
	077546 FT		077495 FT	1 0 00040 0 00 0106+90
				MARION AV
				(T416)
			0340/0000	LENGTH(AH 2323 BK 2657)
				024 "DIA CIRC METAL
			0330/2453	LEN=0015 INSTALLED UNKN
WAGNER ST (T512)	0330/2416			
				AIRPORT DR
			0330/2183	(T607)
				FERN AV
			0330/1800	(T611)
				015 "DIA CIRC CONCR
			0330/1122	LEN=0163 INSTALLED UNKN
HILLCREST DR (T615)	0330/1073			
				HILLCREST DR
			0330/0986	(T508)

DIR: B TOTAL LEN: 19.969 MI. DIST: 08-2 SR: 34
LEFT MUN: NORTH MIDDLETON T RIGHT MUN: NORTH MIDDLETON T

			018 "DIA CIRC CONCR
		0330/0142	LEN=0036 INSTALLED UNKN
	074889 FT	074838 FT	1 0 00040 0 00 0080+33
			CAVALRY RD
			(SR1001 SEG 0020/2270)
		S 0330/0000	LENGTH(AH 2657 BK 3584)
STERRETTS GAP AV (T504)	0320/2633		NC SPRING RD
LC FOR LONGS GAP RD (CONN)	0320/1713		
LONGS GAP RD (T494)	0320/1590		
			018 "DIA CIRC CONCR
		0320/1073	LEN=0045 INSTALLED UNKN
			PA TPK (I-76)
		0320/0906	OP ID 21/7076/9902/2461
			NORTH MIDDLETON
		0320/0115	CARLISLE B
	071305 FT	071254 FT	1 0 00040 0 00 0043+42
			K ST
			(BORO)
		S 0320/0000	LENGTH(AH 3584 BK 1513)
			I ST
		0310/0757	(BORO)
			018 "DIA CIRC METAL
		0310/0738	LEN=0040 INSTALLED UNKN
			018 "DIA CIR UNKNOWN
		0310/0727	LEN=0001 INSTALLED UNKN
			018 "DIA CIRC METAL
		0310/0400	LEN=0048 INSTALLED UNKN
			CLAY ST
		0310/0398	(BORO)
			018 "DIA CIRC METAL
		0310/0390	LEN=0036 INSTALLED UNKN
H ST (BORO)	0310/0377	0310/0377	
	069792 FT	069741 FT	1 0 00040 0 00 0028+29
			G ST
			(BORO)
		S 0310/0000	LENGTH(AH 1513 BK 2829)
F ST			

DIR: B TOTAL LEN: 19.969 MI. DIST: 08-2 SR: 34
LEFT MUN: CARLISLE B RIGHT MUN: CARLISLE B

(BORO)	0300/2443			
E ST				
(BORO)	0300/2062			
				012 "DIA CIRC CONCR
		0300/1007		LEN=0040 INSTALLED UNKN
				012 "DIA CIRC CONCR
		0300/0946		LEN=0004 INSTALLED UNKN
				HAMILTON ST
		0300/0626		(BORO)
				ALLEY
		0300/0430		(BORO)
				ALLEY
		0300/0245		(BORO)
				FOR SR 0011 AND 0034
		0300/0113		(CONN)
		0300/0090		(AAR 517701V)#TRKS 01
	066963 FT	066912 FT		1 0 00040 0 00 0000+00
				HANOVER ST
				(SR0011 SEG 0460/0480)
			NC	CARLISLE SPRINGS RD
		INTER-BK		HANOVER ST
				(SR0011 SEG 0460/0480)
				MFC BEGIN = C
		0300/0000	S	LTH AH 002829 BK 000100
	066963 FT	066912 FT		
		7290/0000		LTH AH 000100 BK 002432
		INTER-AHD		HANOVER ST
				(SR0011 SEG 0440/0000)
HIGH ST				HIGH ST
(SR0011 SEG 0441/0000)	0280/2432	0280/2432		(SR0074 SEG 0190/2346)
				LIBERTY AV
		0280/2220		(BORO)
				POMFRET ST
				(BORO)
		0280/1865		
				CHAPEL AV
		0280/1584		(BORO)
				SOUTH ST
				(BORO)
		0280/1299		
				018"H 24"W ELLIP METAL
		0280/1280		LEN=0050 INSTALLED UNKN
				CHESTNUT AV
		0280/1013		(BORO)
WALNUT ST				
(BORO)	0280/0628			
				UNNAMED AL
		0280/0416		(BORO)

DIR: B TOTAL LEN: 19.969 MI. DIST: 08-2 SR: 34
LEFT MUN: CARLISLE B RIGHT MUN: CARLISLE B

BALTIMORE ST
(BORO) 0280/0305

064531 FT

WILLOW ST
(SR3023 SEG 0070/2236) 0280/0000

063968 FT

ALLIANCE DR
(PRDR) 0261/0901

018 "DIA CIRC METAL
LEN=0024 INSTALLED UNKN 0261/0843
NOBLE BL
(BORO)
SCHOOL DR
(PRDR)
0261/0561

018 "DIA CIRC METAL
LEN=0040 INSTALLED UNKN 0261/0452

018 "DIA CIRC CONCR
LEN=0040 INSTALLED UNKN 0261/0245
TO 8023/0250 SH
(CONN) 0261/0172

1 0 00041 0 00 0624+70 062488 FT
RAMP I RD
(SR8023 SEG 0250/0000)
LENGTH(AH 1480 BK 1122) 0261/0000
018 "DIA CIRC CONCR
LEN=0040 INSTALLED UNKN 0251/0931
RAMP J RD
(SR8023 SEG 0260/0978) 0251/0929

036"H 72"W CONC STRUCT
0280/0224 LEN=0030 INSTALLED UNKN
064480 FT 1 0 00035 0 01 1123+94
WILLOW ST
(BORO)
0280/0000 LENGTH(AH 2432 BK 0563)
MOTTS AV
0270/0216 (BORO)
063917 FT 1 0 00041 0 00 0630+12
RIDGE ST
(BORO)
MFC BEGIN = B
0270/0000 LENGTH(AH 0563 BK 1463)

018 "DIA CIRC CONCR
0260/0844 LEN=0024 INSTALLED UNKN

NOBLE BL
(BORO)
SCHOOL DR
(PRDR)
0260/0544

018 "DIA CIRC CONCR
0260/0469 LEN=0040 INSTALLED UNKN

018 "DIA CIRC CONCR
0260/0262 LEN=0046 INSTALLED UNKN

018 "DIA CIRC CONCR
0260/0008 LEN=0040 INSTALLED UNKN
062454 FT 1 0 00041 0 00 0621+78
RAMP I RD
(SR8023 SEG 0250/0000)
0260/0000 LENGTH(AH 1463 BK 1096)

018 "DIA CIRC CONCR
0250/0918 LEN=0040 INSTALLED UNKN

DIR: B TOTAL LEN: 19.969 MI. DIST: 08-2 SR: 34
LEFT MUN: CARLISLE B RIGHT MUN: CARLISLE B

LEFT		RIGHT
		RAMP L RD
018 "DIA CIRC CONCR		0250/0810 (SR8023 SEG 0500/0629)
LEN=0040 INSTALLED UNKN	0251/0735	
		018 "DIA CIRC CONCR
		0250/0732 LEN=0050 INSTALLED UNKN
I-81 (SB)		I-81 (SB)
OP ID 21/0081/0465/0632	0251/0642	0250/0648 OP ID 21/0081/0465/0632
I-81 (NB)		I-81 (NB)
OP ID 21/0081/0464/0250	0251/0552	0250/0536 OP ID 21/0081/0464/0250
RAMP M RD		RAMP M RD
(SR8023 SEG 0750/0000)		(SR8023 SEG 0750/0000)
	0251/0340	0250/0339
MFC BEGIN = B	0251/0317	
RAMP K RD		RAMP K RD
(SR8023 SEG 0010/0715)		(SR8023 SEG 0010/0715)
	0251/0303	0250/0319
		0250/0260 MFC BEGIN = B
		018 "DIA CIRC CONCR
		0250/0238 LEN=0040 INSTALLED UNKN
		TO 8023/0750 SH
		0250/0223 (CONN)
		061358 FT 1 0 00041 0 00 0613+48
1 0 00041 0 00 0613+48	061366 FT	
GARLAND DR		GARLAND DR
(TWP)		(TWP)
LENGTH(AH 1122 BK 0626)	0251/0000	0250/0000 LENGTH(AH 1096 BK 0618)
		024 "DIA CIRC CONCR
		0240/0569 LEN=0040 INSTALLED UNKN
WILLIAM DR		
(BORO)	0241/0279	
		024 "DIA CIRC METAL
		0240/0092 LEN=0040 INSTALLED UNKN
LINN DR		
(BORO)	0241/0058	
0 0 00000 0 00 0000+00	060740 FT	060740 FT 1 0 00041 0 00 0607+60
NC HANOVER ST		NC HANOVER ST
MFC BEGIN = C		MFC BEGIN = C
LENGTH(AH 0626 BK 3800)	0241/0000	0240/0000 LENGTH(AH 0618 BK 3800)
		HOUSER LN
		(BORO)
		0230/3730
		066 "DIA CIRC CONCR
		0230/3641 LEN=0060 INSTALLED UNKN
ROLLING DR		
(BORO)	0230/3090	
		CARLISLE
		0230/2878 SOUTH MIDDLETON T
		STATE AV
		0230/2698 (TWP)

DIR: B TOTAL LEN: 19.969 MI. DIST: 08-2 SR: 34
LEFT MUN: SOUTH MIDDLETON T RIGHT MUN: SOUTH MIDDLETON T

				STATE AV
		==	0230/2161	(TWP)
				018 "DIA CIRC CONCR
			0230/1611	LEN=0001 INSTALLED UNKN
				(APRA) SIGMAN'S HOME SA
				BONNYBROOK RD
		POI	0230/1408	(T516)
				030 "DIA CIRC CONCR
			0230/1139	LEN=0060 INSTALLED UNKN
				018 "DIA CIRC CONCR
			0230/0789	LEN=0063 INSTALLED UNKN
MARSH DR (T479)	0230/0752	==	0230/0752	
				024 "DIA CIRC CONCR
			0230/0550	LEN=0057 INSTALLED UNKN
				018 "DIA CIRC CONCR
			0230/0185	LEN=0050 INSTALLED UNKN
	056940 FT		056940 FT	1 0 00041 0 00 0569+26
				LINDSAY LN
				(T480)
		==	5 0230/0000	LENGTH(AH 3800 BK 2948)
				018 "DIA CIRC CONCR
			0220/2009	LEN=0050 INSTALLED UNKN
			0220/0825	BMSEN 21/0034/0220/0802
				1 0 00041 0 00 0547+80
				LETORT.SP.RN
			0220/0802	BMSBG 21/0034/0220/0802
ZIZZIE'S DR (PRDR)	0220/0622	POI	0220/0622	(APRA) ZIZZIE'S MOBILE
				018 "DIA CIRC METAL
			0220/0196	LEN=0072 INSTALLED UNKN
	053992 FT		053992 FT	1 0 00041 0 00 0539+78
			5 0220/0000	LENGTH(AH 2948 BK 2050)
				024 "DIA CIRC CONCR
			0210/1877	LEN=0050 INSTALLED UNKN
				024 "DIA CIRC CONCR
			0210/1624	LEN=0050 INSTALLED UNKN
				018 "DIA CIRC METAL
			0210/1088	LEN=0054 INSTALLED UNKN
				014"H 23"W ELLIP CONC
			0210/1084	LEN=0058 INSTALLED UNKN
	051942 FT		051942 FT	1 0 00041 0 00 0519+30
				HEISERS LN
		==		(T513)

DIR: B TOTAL LEN: 19.969 MI. DIST: 08-2 SR: 34
LEFT MUN: SOUTH MIDDLETON T RIGHT MUN: SOUTH MIDDLETON T

			5 0210/0000 LENGTH(AH 2050 BK 1918)
UNKNOWN RD (TWP)	0200/1227	==	
			018 "DIA CIRC CONCR
			0200/0825 LEN=0057 INSTALLED UNKN
			MIDWAY DR
		==	0200/0197 (T509)
	050024 FT		050024 FT 1 0 00041 0 00 0500+12
			5 0200/0000 LENGTH(AH 1918 BK 2023)
			024 "DIA CIRC CONCR
			0190/1959 LEN=0070 INSTALLED UNKN
			018 "DIA CIRC CONCR
			0190/0714 LEN=0051 INSTALLED UNKN
EBENER AV (TWP)	0190/0697	==	
			024 "DIA CIRC CONCR
			0190/0227 LEN=0060 INSTALLED UNKN
	048001 FT		048001 FT 1 0 00041 0 00 0479+89
			5 0190/0000 LENGTH(AH 2023 BK 2421)
			LENNON LN
		==	0180/2190 (TWP)
			018 "DIA CIRC CONCR
			0180/1852 LEN=0072 INSTALLED UNKN
			MORRISON WY
		==	0180/1369 (TWP)
			024 "DIA CIRC CONCR
			0180/1067 LEN=0060 INSTALLED UNKN
			018 "DIA CIRC CONCR
			0180/0743 LEN=0056 INSTALLED UNKN
			036 "DIA CIRC CONCR
			0180/0313 LEN=0095 INSTALLED UNKN
			OLD YORK RD
			(SR0174 SEG 0390/0000)
			0180/0169
			024 "DIA CIRC CONCR
			0180/0125 LEN=0098 INSTALLED UNKN
	045580 FT		045580 FT 1 0 00041 0 00 0455+45
			5 0180/0000 LENGTH(AH 2421 BK 3776)
			018 "DIA CIRC CONCR
			0170/3278 LEN=0088 INSTALLED UNKN
			024"H 36"W ELLIP METAL
			0170/2926 LEN=0056 INSTALLED UNKN
			018 "DIA CIRC CONCR

DIR: B TOTAL LEN: 19.969 MI. DIST: 08-2 SR: 34
LEFT MUN: SOUTH MIDDLETON T RIGHT MUN: SOUTH MIDDLETON T

```
                                                    0170/1847 LEN=0045 INSTALLED UNKN
ROCKLEDGE RD
(T478)                    0170/1810
                                                              018 "DIA CIRC CONCR
                                                    0170/1719 LEN=0051 INSTALLED UNKN
                                                              030 "DIA CIRC OTHER
                                                    0170/1475 LEN=0050 INSTALLED UNKN
                                                              MILL RACE
                                                              STRUCTURE LENGTH 12 FT
                                                    0170/1340 BMSID 21/0034/0170/1340
                                                    0170/1091 BMSEN 21/0034/0170/0955
                                                              1 0 00041 0 00 0427+10
                                                              YEL. BRECHS
                                                    0170/0955 BMSBG 21/0034/0170/0955

                                                              WET WEATHER
                                                              STRUCTURE LENGTH 12 FT
                                                    0170/0337 BMSID 21/0034/0170/0337
1 0 00041 0 00 0417+69 041804 FT                    041804 FT
PINE RD
(SR3006 SEG 0240/1319)    0170/0000               5 0170/0000 LENGTH(AH 3776 BK 1987)
                                                              028"H 44"W ELLIP CONC
                                                    0164/1945 LEN=0066 INSTALLED UNKN


                                                              LADNOR LN
                                                    0164/0520 (TWP )
                                                              024 "DIA CIRC METAL
                                                    0164/0170 LEN=0001 INSTALLED UNKN
1 0 00041 0 00 0401+62 039817 FT                    039817 FT MOUNTAIN VIEW DR
ACKER DR                                                      (T653)
(T581)                    0164/0000               5 0164/0000 LENGTH(AH 1987 BK 1761)
                                                              014"H 21"W ELLIP CONC
                                                    0160/1543 LEN=0036 INSTALLED UNKN

MCLAND RD
(TWP )                    0160/0917

                                                        NC HOLLY PK
                                                              SOUTH MIDDLETON
                                                    0160/0606 MOUNT HOLLY SPRINGS B
                                                              024 "DIA CIRC METAL
                                                    0160/0259 LEN=0055 INSTALLED UNKN
                                                              018 "DIA CIRC METAL
                                                    0160/0258 LEN=0055 INSTALLED UNKN
WATTS ST
(BORO)                    0160/0235

                                                              015"H 21"W ELLIP METAL
                                                    0160/0040 LEN=0030 INSTALLED UNKN
                                                              014"H 21"W ELLIP CONC
```

DIR: B TOTAL LEN: 19.969 MI. DIST: 08-2 SR: 34
LEFT MUN: MOUNT HOLLY SPRINGS B RIGHT MUN: MOUNT HOLLY SPRINGS B

			0160/0002	LEN=0028 INSTALLED UNKN
	038056 FT		038056 FT	1 0 00041 0 00 0380+35
				NORFOLK SOUTHERN
				OVERPASS IS RR X-ING
			5 0160/0000	LENGTH(AH 1761 BK 0221)
				014"H 21"W ELLIP CONC
			0150/0184	LEN=0032 INSTALLED UNKN
	037835 FT		037835 FT	1 0 00041 0 00 0378+14
				LAUMAN ST
				(BORO)
			5 0150/0000	LENGTH(AH 0221 BK 3059)
				024 "DIA CIRC CONCR
			0140/3058	LEN=0036 INSTALLED UNKN
				014"H 21"W ELLIP CONC
			0140/2816	LEN=0050 INSTALLED UNKN
LENHART ST (BORO)	0140/2802			
				MILL ST
				(SR2003 SEG 0010/0000)
			0140/2645	
				014"H 21"W ELLIP CONC
			0140/2621	LEN=0047 INSTALLED UNKN
				014"H 21"W ELLIP CONC
			0140/2398	LEN=0047 INSTALLED UNKN
STUART ST (BORO)	0140/2373			
				CREEK AV
			0140/2310	(BORO)
				014"H 21"W ELLIP CONC
			0140/2144	LEN=0047 INSTALLED UNKN
MCELWEE ST (BORO)	0140/2109			
				036 "DIA CIRC CONCR
			0140/1560	LEN=0022 INSTALLED UNKN
				BUTLER ST
			0140/1552	(BORO)
				014"H 21"W ELLIP CONC
			0140/1440	LEN=0037 INSTALLED UNKN
				014"H 21"W ELLIP CONC
			0140/1099	LEN=0037 INSTALLED UNKN
				015"H 21"W ELLIP CONC
			0140/0893	LEN=0037 INSTALLED UNKN
				CHURCH ST
			0140/0875	(BORO)
HARMAN ST (BORO)	0140/0592			
				015"H 21"W ELLIP CONC
			0140/0483	LEN=0038 INSTALLED UNKN
				CREEK AV
			0140/0321	(BORO)

DIR: B TOTAL LEN: 19.969 MI. DIST: 08-2 SR: 34
LEFT MUN: MOUNT HOLLY SPRINGS B RIGHT MUN: MOUNT HOLLY SPRINGS B

			018 "DIA CIRC CONCR
		0140/0028	LEN=0002 INSTALLED UNKN
	034776 FT	034776 FT	1 0 00041 0 00 0347+55
			PINE ST
			(BORO)
		S 0140/0000	LENGTH(AH 3059 BK 1028)
PINE ST (BORO)	0130/0989	0130/0989	
			ALLEY
		0130/0772	(BORO)
			018"H 24"W ELLIP CONC
		0130/0686	LEN=0034 INSTALLED UNKN
HILL ST (BORO)	0130/0521		
			012 "DIA CIRC METAL
		0130/0520	LEN=0040 INSTALLED UNKN
	033748 FT	033748 FT	1 0 00041 0 00 0337+07
		S 0130/0000	LENGTH(AH 1028 BK 1589)
			018 "DIA CIRC METAL
		0120/1244	LEN=0036 INSTALLED UNKN
			018 "DIA CIRC METAL
		0120/1141	LEN=0036 INSTALLED UNKN
			012 "DIA CIR PLASTIC
		0120/0887	LEN=0001 INSTALLED UNKN
			015 "DIA CIR PLASTIC
		0120/0886	LEN=0107 INSTALLED UNKN
RIDGE RD (FRST)	0120/0355		
			048 "DIA CIRC METAL
		0120/0241	LEN=0050 INSTALLED UNKN
		0120/0100	BMSEN 21/0034/0120/0000
	032159 FT	032159 FT	1 0 00041 0 00 0321+18
			MT. CREEK
			BMSBG 21/0034/0120/0000
		S 0120/0000	LENGTH(AH 1589 BK 2439)
			015 "DIA CIRC CONCR
		0110/1375	LEN=0030 INSTALLED UNKN
			015 "DIA CIRC CONCR
		0110/1015	LEN=0050 INSTALLED UNKN
		0110/1007	(AAR 593363E)#TRKS 01
			018 "DIA CIRC CONCR
		0110/0909	LEN=0030 INSTALLED UNKN
			LOCUST ST
		0110/0376	(BORO)
			028"H 54"W ELLIP METAL
		0110/0200	LEN=0045 INSTALLED UNKN
			MAPLE ST

DIR: B TOTAL LEN: 19.969 MI. DIST: 08-2 SR: 34
LEFT MUN: MOUNT HOLLY SPRINGS B RIGHT MUN: MOUNT HOLLY SPRINGS B

```
                                        0110/0171 (BORO)
029720 FT                               029720 FT 1 0 00041 0 00 0297+46
                                              NC BALTIMORE AV
                                                   BALTIMORE PK
                                                   (SR0094 SEG 0080/1736)
                                        0110/0000 LENGTH(AH 2439 BK 2986)
                                                   024 "DIA CIRC METAL
                                        0100/2932 LEN=0132 INSTALLED UNKN
                                                   015"H 21"W ELLIP METAL
                                        0100/2617 LEN=0040 INSTALLED UNKN
                                                   015 "DIA CIRC METAL
                                        0100/2032 LEN=0030 INSTALLED UNKN
                                                   015 "DIA CIRC METAL
                                        0100/1934 LEN=0030 INSTALLED UNKN
                                                   015 "DIA CIRC METAL
                                        0100/1770 LEN=0042 INSTALLED UNKN

                                                   054 "DIA CIRC CONCR
                                        0100/1012 LEN=0042 INSTALLED UNKN

                                                   012 "DIA CIRC CONCR
                                        0100/0265 LEN=0036 INSTALLED UNKN
                                                   024 "DIA CIRC CONCR
                                        0100/0035 LEN=0036 INSTALLED UNKN
026734 FT                               026734 FT 1 0 00041 0 00 0266+80
                                              NC YATES ST
                                                   MOUNT HOLLY SPRINGS
                                                   SOUTH MIDDLETON T
                                        0100/0000 LENGTH(AH 2986 BK 2237)
                                                   018 "DIA CIRC CONCR
                                        0090/1900 LEN=0035 INSTALLED UNKN

                                                   024 "DIA CIRC CONCR
                                        0090/1186 LEN=0042 INSTALLED UNKN
                                                   024 "DIA CIRC CONCR
                                        0090/0634 LEN=0033 INSTALLED UNKN
                                                   015 "DIA CIRC CONCR
                                        0090/0110 LEN=0033 INSTALLED UNKN
024497 FT                               024497 FT 1 0 00041 0 00 0244+43
                                        0090/0000 LENGTH(AH 2237 BK 2149)

                                                   015 "DIA CIRC CONCR
                                        0080/1272 LEN=0048 INSTALLED UNKN
                                                   PENNDOT STOCKYARD
                                        0080/0757 (GOVT)
                                                   024 "DIA CIR PLASTIC
                                        0080/0688 LEN=0070 INSTALLED 2002
                                                   015 "DIA CIRC CONCR
                                        0080/0371 LEN=0030 INSTALLED UNKN
022348 FT                               022348 FT 1 0 00041 0 00 0222+94
```

DIR: B TOTAL LEN: 19.969 MI. DIST: 08-2 SR: 34
LEFT MUN: SOUTH MIDDLETON T RIGHT MUN: SOUTH MIDDLETON T

			0080/0000 LENGTH(AH 2149 BK 3120)
			015 "DIA CIRC CONCR
			0070/2688 LEN=0038 INSTALLED UNKN
			024 "DIA CIRC CONCR
			0070/2048 LEN=0080 INSTALLED UNKN
			018 "DIA CIRC CONCR
			0070/1781 LEN=0038 INSTALLED UNKN
			018 "DIA CIRC CONCR
			0070/1379 LEN=0038 INSTALLED UNKN
TOLAND SAND PLANT-HEMPT (PRDR)	0070/1180	POI	0070/1180 (APRA) TOLAND SAND PLAN
			018 "DIA CIRC CONCR
			0070/1125 LEN=0069 INSTALLED UNKN
			APPALACHIAN TRAIL RD
			0070/0924 (TWP)
		RBR	
			0070/0881 BMSEN 21/0034/0070/0827
			1 0 00041 0 00 0200+24
			P3
		RBR	HUNTERS RUN
			0070/0827 BMSBG 21/0034/0070/0827
			OLD STATE RD
			0070/0496 (TWP)
1 0 00041 0 00 0191+97 019228 FT			019228 FT
GREEN MOUNTAIN RD (T692)	0070/0000		0070/0000 LENGTH(AH 3120 BK 3211)
			SOUTH MIDDLETON
			0060/3091 DICKINSON T
			018 "DIA CIRC METAL
			0060/3063 LEN=0080 INSTALLED UNKN
			018 "DIA CIRC METAL
			0060/2589 LEN=0063 INSTALLED UNKN
OLD STATE RD (T522)	0060/1458		OLD STATE RD
			0060/1458 (T522)
			018 "DIA CIRC CONCR
			0060/1392 LEN=0075 INSTALLED UNKN
			036 "DIA CIRC METAL
			0060/0019 LEN=0200 INSTALLED UNKN
	016017 FT		016017 FT 1 0 00041 0 00 0159+83
			036 "DIA CIRC METAL
			LEN=0019 INSTALLED UNKN
			PINE SCHOOL RD

DIR: B TOTAL LEN: 19.969 MI. DIST: 08-2 SR: 34
LEFT MUN: DICKINSON T RIGHT MUN: DICKINSON T

PINE GROVE RD				(TWP)
(SR3008 SEG 0130/3285)	0060/0000		5 0060/0000	LENGTH(AH 3211 BK 3089)
				024 "DIA CIRC CONCR
			0050/2798	LEN=0063 INSTALLED UNKN
				018 "DIA CIRC CONCR
			0050/2112	LEN=0064 INSTALLED 2001
				015 "DIA CIRC CONCR
			0050/1623	LEN=0045 INSTALLED UNKN
				036 "DIA CIRC CONCR
			0050/1267	LEN=0048 INSTALLED UNKN
				MYERSTOWN RD
			0050/0873	(T524)
				018 "DIA CIRC CONCR
			0050/0860	LEN=0050 INSTALLED UNKN
				018 "DIA CIRC CONCR
			0050/0459	LEN=0048 INSTALLED UNKN
	012928 FT		012928 FT	1 0 00041 0 00 0128+91
				040"H 32"W CON BOX CUL
				LEN=0040 INSTALLED UNKN
			5 0050/0000	LENGTH(AH 3089 BK 2887)
DICKINSON SCHOOL RD				
(T521)	0040/1746			
				015 "DIA CIRC CONCR
			0040/0953	LEN=0042 INSTALLED UNKN
				036 "DIA CIRC CONCR
			0040/0710	LEN=0045 INSTALLED UNKN
				015 "DIA CIRC CONCR
			0040/0285	LEN=0045 INSTALLED UNKN
	010041 FT		010041 FT	1 0 00041 0 00 0100+36
				HALF MILE DR
				(T523)
			5 0040/0000	LENGTH(AH 2887 BK 3835)
				HALF MILE DR
			0030/3640	(T523)
				018 "DIA CIRC METAL
			0030/3616	LEN=0060 INSTALLED UNKN
				018 "DIA CIRC CONCR
			0030/3067	LEN=0055 INSTALLED UNKN
				018 "DIA CIRC CONCR
			0030/2775	LEN=0045 INSTALLED UNKN
				018 "DIA CIRC CONCR
			0030/2193	LEN=0001 INSTALLED UNKN
OLD STATE RD				
(T522)	0030/2003			
				030 "DIA CIRC CONCR

DIR: B TOTAL LEN: 19.969 MI. DIST: 08-2 SR: 34
LEFT MUN: DICKINSON T RIGHT MUN: DICKINSON T

```
                                                 0030/1358 LEN=0045 INSTALLED UNKN
                                                           018 "DIA CIRC METAL
                                                 0030/1065 LEN=0033 INSTALLED UNKN

                                                           030 "DIA CIRC METAL
                                                 0030/0395 LEN=0080 INSTALLED UNKN
                        006206 FT                006206 FT 1 0 00041 0 00 0062+01
                                                           GOODYEAR RD
                                                           (SR3010 SEG 0050/0000)
                                                S 0030/0000 LENGTH(AH 3835 BK 3636)
PEACH GLEN RD
(T540)                   0020/3522

                                                           048"H 48"W CON BOX CUL
                                                 0020/3040 LEN=0033 INSTALLED UNKN

                                                           018 "DIA CIRC CONCR
                                                 0020/2217 LEN=0045 INSTALLED UNKN


                                                           024 "DIA CIRC CONCR
                                                 0020/1280 LEN=0045 INSTALLED UNKN
                                                           018 "DIA CIRC CONCR
                                                 0020/0755 LEN=0060 INSTALLED UNKN
                                                           018 "DIA CIRC METAL
                                                 0020/0455 LEN=0045 INSTALLED UNKN
                                                           024 "DIA CIRC CONCR
                                                 0020/0021 LEN=0079 INSTALLED UNKN
                        002570 FT                002570 FT 1 0 00041 0 00 0025+70
                                                           BALL PARK DR
                                                           (T525)
                                                S 0020/0000 LENGTH(AH 3636 BK 2570)
                                                           018 "DIA CIRC METAL
                                                 0010/2520 LEN=0045 INSTALLED UNKN
                                                           018 "DIA CIRC METAL
                                                 0010/2168 LEN=0033 INSTALLED UNKN
                                                           018 "DIA CIRC METAL
                                                 0010/1889 LEN=0033 INSTALLED UNKN

                                                           018 "DIA CIRC CONCR
                                                 0010/1037 LEN=0048 INSTALLED UNKN
                                                           018 "DIA CIRC CONCR
                                                 0010/0702 LEN=0039 INSTALLED UNKN

                        000000 FT                000000 FT 1 0 00041 0 00 0000+00
                                                       NC CARLISLE RD
                                                * REF-BK   CARLISLE RD
                                                           (SR0034 SEG 0280/2298)
                                                           MFC BEGIN = C
                                                            BK-ADAMS          (01)
                                                S 0010/0000 LENGTH(AH 2570 BK 0000)
```

DIR: N TOTAL LEN: 7.089 MI. DIST: 08-2 SR: 15
LEFT MUN: EAST PENNSBORO T RIGHT MUN: EAST PENNSBORO T

AH-DAUPHIN (22)037380 FT
THIRTYSECOND ST REF-AHD *
(SR0011 SEG 0771/0000) 0171/1483
SIGN: 3 CHORD TRUSS
BMSID 21/0015/0170/1500 0171/1472

RAMP E RD
(SR8004 SEG 0020/0000) 0171/1310
RAMP D RD
(SR8004 SEG 0010/0890) 0171/1146

EAST PENNSBORO
LOWER ALLEN T 0171/0992

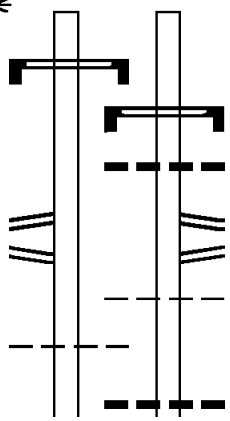

037431 FT
* REF-AHD THIRTYSECOND ST
0170/1537 (SR0011 SEG 0770/0000)

SIGN: 3 CHORD TRUSS
0170/1500 BMSID 21/0015/0170/1500
018 "DIA CIRC CONCR
0170/1492 LEN=0062 INSTALLED UNKN
RAMP G RD
0170/1422 (SR8004 SEG 0760/0404)
RAMP F RD
0170/1220 (SR8004 SEG 0750/0000)
CAMP HILL
0170/1163 EAST PENNSBORO T

018 "DIA CIRC CONCR
0170/1055 LEN=0058 INSTALLED UNKN

DIR: N TOTAL LEN: 7.089 MI. DIST: 08-2 SR: 15
LEFT MUN: EAST PENNSBORO T RIGHT MUN: EAST PENNSBORO T

BMSEN 21/0015/0170/0863	0171/0979	0170/1048	BMSEN 21/0015/0170/0863
			018 "DIA CIRC CONCR
		0170/1040	LEN=0058 INSTALLED UNKN
			EAST PENNSBORO
		0170/0969	LOWER ALLEN T
2 0 21070 0 00 0007+83			2 0 21070 0 00 0007+83
NORFOLK SOUTHERN RAI RR			NORFOLK SOUTHERN RAI RR
BMSBG 21/0015/0170/0863	0171/0794	0170/0863	BMSBG 21/0015/0170/0863
018 "DIA CIRC CONCR			
LEN=0057 INSTALLED UNKN	0171/0774		
			SIGN: 3 CHORD TRUSS
		0170/0720	BMSID 21/0015/0170/0720
018 "DIA CIRC CONCR			
LEN=0096 INSTALLED UNKN	0171/0504		
018 "DIA CIRC CONCR			
LEN=0120 INSTALLED UNKN	0171/0495		
018 "DIA CIRC METAL			
LEN=0070 INSTALLED UNKN	0171/0325		
018 "DIA CIRC CONCR			
LEN=0090 INSTALLED UNKN	0171/0207		
BMSEN 21/0015/0170/0000	0171/0112	0170/0112	BMSEN 21/0015/0170/0000
1 0 00123 0 01 0367+35	035897 FT	035894 FT	1 0 00123 0 01 0367+35
SIMPSON FERRY ROAD			SIMPSON FERRY ROAD
BMSBG 21/0015/0170/0000			BMSBG 21/0015/0170/0000
LENGTH(AH 1483 BK 2135)	0171/0000	0170/0000	LENGTH(AH 1537 BK 2176)
			018 "DIA CIRC CONCR
		0160/2156	LEN=0050 INSTALLED UNKN
			018 "DIA CIRC CONCR
		0160/2108	LEN=0103 INSTALLED UNKN
SIGN: 4 CHORD TRUSS			SIGN: CANTILEVER
BMSID 21/0015/0160/2090	0161/2033	0160/2090	BMSID 21/0015/0160/2150
			018 "DIA CIRC CONCR
		0160/2086	LEN=0045 INSTALLED UNKN
018 "DIA CIRC CONCR			
LEN=0075 INSTALLED UNKN	0161/2005		
			018 "DIA CIRC CONCR
		0160/1925	LEN=0105 INSTALLED UNKN
018 "DIA CIRC CONCR			
LEN=0050 INSTALLED UNKN	0161/1770		
			018 "DIA CIRC CONCR
		0160/1710	LEN=0106 INSTALLED UNKN
			018 "DIA CIRC CONCR
		0160/1548	LEN=0153 INSTALLED UNKN
018 "DIA CIRC CONCR			
LEN=0038 INSTALLED UNKN	0161/1509		
			018 "DIA CIRC CONCR
		0160/1443	LEN=0076 INSTALLED UNKN
			018 "DIA CIRC CONCR
		0160/1259	LEN=0067 INSTALLED UNKN
			018 "DIA CIRC CONCR

DIR: N TOTAL LEN: 7.089 MI. DIST: 08-2 SR: 15
LEFT MUN: LOWER ALLEN T RIGHT MUN: LOWER ALLEN T

	0160/1246	LEN=0090 INSTALLED UNKN
018 "DIA CIRC CONCR LEN=0058 INSTALLED UNKN 0161/1216		
		018 "DIA CIRC CONCR
	0160/1074	LEN=0067 INSTALLED UNKN
018 "DIA CIRC CONCR LEN=0045 INSTALLED UNKN 0161/0931		
		RAMP N RD
	0160/0818	(SR8051 SEG 0750/0857)
SIGN: 4 CHORD TRUSS BMSID 21/0015/0161/0636 0161/0672		
018 "DIA CIRC CONCR LEN=0054 INSTALLED UNKN 0161/0597		
RAMP I RD (SR8051 SEG 0500/0000) 0161/0364		
018 "DIA CIRC CONCR LEN=0035 INSTALLED UNKN 0161/0032		
		018 "DIA CIRC CONCR
	0160/0027	LEN=0047 INSTALLED UNKN
1 0 00123 0 01 0345+81 033762 FT	033718 FT	1 0 00123 0 01 0345+81
LENGTH(AH 2135 BK 1694) 0161/0000	0160/0000	LENGTH(AH 2176 BK 1671)
BMSEN 21/0015/0150/1530 0151/1675	0150/1658	BMSEN 21/0015/0150/1530
1 0 00123 0 01 0344+40		1 0 00123 0 01 0344+40
LOWER ALLEN DRIVE SB		LOWER ALLEN DRIVE SB
BMSBG 21/0015/0150/1530 0151/1547	0150/1530	BMSBG 21/0015/0150/1530
		018 "DIA CIRC CONCR
	0150/1508	LEN=0044 INSTALLED UNKN
		018 "DIA CIRC CONCR
	0150/1483	LEN=0045 INSTALLED UNKN
		SIGN: 4 CHORD TRUSS
	0150/1372	BMSID 21/0015/0150/1372
RAMP J RD (SR8051 SEG 0250/0462) 0151/1106		
		RAMP M RD
	0150/0991	(SR8051 SEG 0010/0000)
018 "DIA CIRC CONCR LEN=0050 INSTALLED UNKN 0151/0913		
		018 "DIA CIRC CONCR
	0150/0855	LEN=0055 INSTALLED UNKN
018 "DIA CIRC CONCR LEN=0051 INSTALLED UNKN 0151/0647		
		018 "DIA CIRC CONCR
	0150/0620	LEN=0058 INSTALLED UNKN
015 "DIA CIRC CONCR LEN=0046 INSTALLED UNKN 0151/0458		
018 "DIA CIRC CONCR LEN=0046 INSTALLED UNKN 0151/0262		
		018 "DIA CIRC CONCR
	0150/0235	LEN=0056 INSTALLED UNKN
018 "DIA CIRC CONCR		

DIR: N TOTAL LEN: 7.089 MI. DIST: 08-2 SR: 15
LEFT MUN: LOWER ALLEN T RIGHT MUN: LOWER ALLEN T

LEN=0065 INSTALLED UNKN 0151/0147

1 0 00123 0 01 0329+26 032068 FT
LENGTH(AH 1694 BK 2307) 0151/0000 S
018 "DIA CIRC CONCR
LEN=0048 INSTALLED UNKN 0141/2282

SIGN: CANTILEVER
BMSID 21/0015/0141/2144 0141/2144

018 "DIA CIRC CONCR
LEN=0046 INSTALLED UNKN 0141/2057

018 "DIA CIRC CONCR
LEN=0046 INSTALLED UNKN 0141/1853

018 "DIA CIRC CONCR
LEN=0045 INSTALLED UNKN 0141/1833

018 "DIA CIRC CONCR
LEN=0047 INSTALLED UNKN 0141/1667

CEDAR RUN
STRUCTURE LENGTH 28 FT
BMSID 21/0015/0140/1383 0141/1497
018 "DIA CIRC CONCR
LEN=0065 INSTALLED UNKN 0141/1491

018 "DIA CIRC CONCR
LEN=0058 INSTALLED UNKN 0141/1187

018 "DIA CIRC CONCR
LEN=0056 INSTALLED UNKN 0141/0960

018 "DIA CIRC CONCR
LEN=0056 INSTALLED UNKN 0141/0737

018 "DIA CIRC CONCR
0150/0116 LEN=0055 INSTALLED UNKN
018 "DIA CIRC CONCR
0150/0069 LEN=0001 INSTALLED UNKN
032047 FT 1 0 00123 0 01 0329+10
S 0150/0000 LENGTH(AH 1671 BK 2309)

018 "DIA CIRC CONCR
0140/2279 LEN=0055 INSTALLED UNKN
018 "DIA CIRC CONCR
0140/2161 LEN=0055 INSTALLED UNKN

SIGN: 4 CHORD TRUSS
0140/2133 BMSID 21/0015/0140/2133

018 "DIA CIRC CONCR
0140/2054 LEN=0049 INSTALLED UNKN

018 "DIA CIRC CONCR
0140/1850 LEN=0044 INSTALLED UNKN

024 "DIA CIRC CONCR
0140/1813 LEN=0064 INSTALLED UNKN

018 "DIA CIRC CONCR
0140/1619 LEN=0070 INSTALLED UNKN

CEDAR RUN
STRUCTURE LENGTH 28 FT
0140/1383 BMSID 21/0015/0140/1383

018 "DIA CIRC CONCR
0140/1185 LEN=0001 INSTALLED UNKN

018 "DIA CIRC METAL
0140/0741 LEN=0045 INSTALLED UNKN

DIR: N TOTAL LEN: 7.089 MI. DIST: 08-2 SR: 15
LEFT MUN: LOWER ALLEN T RIGHT MUN: LOWER ALLEN T

LEFT	RIGHT
	RAMP C RD
	0140/0691 (SR8003 SEG 0750/0672)
	018 "DIA CIRC CONCR
	0140/0510 LEN=0060 INSTALLED UNKN
018 "DIA CIRC CONCR	
LEN=0078 INSTALLED UNKN 0141/0502	
SIGN: CANTILEVER	
BMSID 21/0015/0141/0450 0141/0469	
1 0 00123 0 01 0306+09 029761 FT	029738 FT 1 0 00123 0 01 0306+09
SLATEHILL RD	SLATEHILL RD
OP ID 21/2025/0030/0138	OP ID 21/2025/0030/0138
LENGTH(AH 2307 BK 3782) 0141/0000	0140/0000 LENGTH(AH 2309 BK 3788)
RAMP A RD	
(SR8003 SEG 0500/0000) 0131/3346	
RAMP B RD	
(SR8003 SEG 0250/0267) 0131/3047	
018 "DIA CIRC CONCR	
LEN=0078 INSTALLED UNKN 0131/2940	
	RAMP D RD
	0130/2908 (SR8003 SEG 0010/0000)
PEDESTRIAN WALKWAY	PEDESTRIAN WALKWAY
OP ID 21/0015/0130/2804 0131/2795	0130/2804 OP ID 21/0015/0130/2804
	018 "DIA CIRC CONCR
	0130/2712 LEN=0069 INSTALLED UNKN
018 "DIA CIRC CONCR	
LEN=0076 INSTALLED UNKN 0131/2700	
018 "DIA CIRC CONCR	
LEN=0001 INSTALLED UNKN 0131/2358	
	018 "DIA CIRC CONCR
	0130/2348 LEN=0060 INSTALLED UNKN
	018 "DIA CIRC CONCR
	0130/2060 LEN=0055 INSTALLED UNKN
018 "DIA CIRC CONCR	
LEN=0001 INSTALLED UNKN 0131/2049	
	018 "DIA CIRC CONCR
	0130/1726 LEN=0055 INSTALLED UNKN
018 "DIA CIRC CONCR	
LEN=0074 INSTALLED UNKN 0131/1714	
	018 "DIA CIRC CONCR
	0130/1465 LEN=0068 INSTALLED UNKN
	018 "DIA CIRC CONCR
	0130/1033 LEN=0067 INSTALLED UNKN
024 "DIA CIRC CONCR	
LEN=0110 INSTALLED UNKN 0131/0998	
	RAMP F RD
	0130/0874 (SR8001 SEG 0750/0881)
RAMP E RD	
(SR8001 SEG 0500/0000) 0131/0870	
	018 "DIA CIRC CONCR
	0130/0678 LEN=0060 INSTALLED UNKN

DIR: N TOTAL LEN: 7.089 MI. DIST: 08-2 SR: 15
LEFT MUN: LOWER ALLEN T RIGHT MUN: LOWER ALLEN T

LEFT		RIGHT	
018 "DIA CIRC CONCR LEN=0160 INSTALLED UNKN	0131/0664		
		018 "DIA CIRC CONCR LEN=0071 INSTALLED UNKN	0130/0303
018 "DIA CIRC CONCR LEN=0120 INSTALLED UNKN	0131/0289		
1 0 00123 0 01 0268+15 025979 FT ROSSMOYNE RD OP ID 21/2021/0040/0904		025950 FT 1 0 00123 0 01 0268+15 ROSSMOYNE RD OP ID 21/2021/0040/0904	
LENGTH(AH 3782 BK 2582)	0131/0000 S	S LENGTH(AH 3788 BK 2541)	0130/0000
018 "DIA CIRC CONCR LEN=0137 INSTALLED UNKN	0121/2318		
		018 "DIA CIRC CONCR LEN=0075 INSTALLED UNKN	0120/2298
RAMP J RD (SR8001 SEG 0250/0865)	0121/1755		
		RAMP G RD (SR8001 SEG 0010/0000)	0120/1374
024 "DIA CIRC CONCR LEN=0110 INSTALLED UNKN	0121/1034		
		024 "DIA CIRC CONCR LEN=0103 INSTALLED UNKN	0120/1010
		M OTHER IN-PAV 604	0120/0800
		018 "DIA CIRC CONCR LEN=0103 INSTALLED UNKN	0120/0704
		018 "DIA CIRC CONCR LEN=0100 INSTALLED UNKN	0120/0401
1 0 00123 0 01 0242+54 023397 FT		023409 FT 1 0 00123 0 01 0242+37	
LENGTH(AH 2582 BK 2837)	0121/0000 S	S LENGTH(AH 2541 BK 2623)	0120/0000
LOWER ALLEN UPPER ALLEN T	0111/2598		
036 "DIA CIRC CONCR LEN=0058 INSTALLED UNKN	0111/2059		
		036 "DIA CIRC CONCR LEN=0083 INSTALLED UNKN	0110/1826
OTHER IN-PAV 604	0111/2014 M		
		LOWER ALLEN UPPER ALLEN T	0110/0789
		TURNPIKE RAMP RD (TNPK)	0110/0780
015 "DIA CIRC CONCR LEN=0074 INSTALLED UNKN	0111/0814		
SIGN: 4 CHORD TRUSS BMSID 21/0015/0110/0516	0111/0726	SIGN: 4 CHORD TRUSS BMSID 21/0015/0110/0516	0110/0516
1 0 00123 0 01 0214+48 020560 FT TURNPIKE RAMP RD (TNPK)		020786 FT 1 0 00123 0 01 0216+14	

DIR: N TOTAL LEN: 7.089 MI. DIST: 08-2 SR: 15
LEFT MUN: UPPER ALLEN T RIGHT MUN: UPPER ALLEN T

LEFT		RIGHT	
LENGTH(AH 2837 BK 1506)	0111/0000	0110/0000	LENGTH(AH 2623 BK 1700)
		0100/1317	TURNPIKE RAMP RD (TNPK)
		0100/1102	036"H 72"W CON BOX CUL LEN=0001 INSTALLED UNKN
PA TPK (RAMP BD)			PA TPK (RAMP BD)
OP ID 21/7076/9902/3638	0101/1121	0100/1080	OP ID 21/7076/9902/3638
TURNPIKE RAMP RD (TNPK)	0101/0907		
			SIGN: CANTILEVER
		0100/0828	BMSID 21/0015/0100/0930
024 "DIA CIRC CONCR LEN=0001 INSTALLED UNKN	0101/0786		
036 "DIA CIRC CONCR LEN=0120 INSTALLED UNKN	0101/0600		
			018 "DIA CIRC CONCR
		0100/0159	LEN=0048 INSTALLED UNKN
1 0 00123 0 01 0199+14 019054 FT		019086 FT	1 0 00123 0 01 0199+14
PA TPK (I-76)			PA TPK (I-76)
OP ID 21/7076/9902/3627			OP ID 21/7076/9902/3627
LENGTH(AH 1506 BK 2458)	0101/0000	0100/0000	LENGTH(AH 1700 BK 2512)
			018 "DIA CIRC CONCR
		0080/2417	LEN=0052 INSTALLED UNKN
018 "DIA CIRC CONCR LEN=0040 INSTALLED UNKN	0081/2334		
018 "DIA CIRC CONCR LEN=0305 INSTALLED UNKN	0081/2332		
			018 "DIA CIRC CONCR
		0080/2023	LEN=0052 INSTALLED UNKN
018 "DIA CIRC CONCR LEN=0050 INSTALLED UNKN	0081/2004		
			030 "DIA CIRC CONCR
		0080/1740	LEN=0036 INSTALLED UNKN
030 "DIA CIRC CONCR LEN=0060 INSTALLED UNKN	0081/1724		
SIGN: CANTILEVER BMSID 21/0015/0081/1700	0081/1692		
RAMP G RD (SR8045 SEG 0500/0000)	0081/1470		
			RAMP H RD
		0080/1448	(SR8045 SEG 0750/0439)
018 "DIA CIRC CONCR LEN=0060 INSTALLED UNKN	0081/1286		
			RAMP F RD
		0080/0990	(SR8045 SEG 0010/0000)
			018 "DIA CIRC CONCR
		0080/0985	LEN=0038 INSTALLED UNKN
RAMP E RD (SR8045 SEG 0250/1062)	0081/0965		
018 "DIA CIRC CONCR			

DIR: N TOTAL LEN: 7.089 MI. DIST: 08-2 SR: 15
LEFT MUN: UPPER ALLEN T RIGHT MUN: UPPER ALLEN T

```
LEN=0045 INSTALLED UNKN 0081/0951
     WINDING HILL
OP ID 21/2010/0054/0152 0081/0588

018 "DIA CIRC CONCR
LEN=0044 INSTALLED UNKN 0081/0476

018 "DIA CIRC CONCR
LEN=0054 INSTALLED UNKN 0081/0050
1 0 00123 0 00 0171+50 016596 FT
 SIGN: 4 CHORD TRUSS
BMSID 21/0015/0080/0000
LENGTH(AH 2458 BK 3667) 0081/0000

018 "DIA CIRC METAL
LEN=0043 INSTALLED UNKN 0071/3025

018 "DIA CIRC METAL
LEN=0057 INSTALLED UNKN 0071/2572

018 "DIA CIRC CONCR
LEN=0052 INSTALLED UNKN 0071/1960

TR YEL BRECH
STRUCTURE LENGTH 8 FT
BMSID 21/0015/0070/0490 0071/1315
018 "DIA CIRC CONCR
LEN=0057 INSTALLED UNKN 0071/0997
018 "DIA CIRC CONCR
LEN=0067 INSTALLED UNKN 0071/0564
 SIGN: 4 CHORD TRUSS
BMSID 21/0015/0071/0075 0071/0212
018 "DIA CIRC CONCR
LEN=0075 INSTALLED UNKN 0071/0011
1 0 00123 0 00 0134+75 012929 FT
RAMP H RD
(SR8005 SEG 0500/0000)
LENGTH(AH 3667 BK 2557) 0071/0000

018 "DIA CIRC CONCR
```

```
                WINDING HILL
0080/0597 OP ID 21/2010/0054/0152
          018 "DIA CIRC CONCR
0080/0518 LEN=0044 INSTALLED UNKN

          018 "DIA CIRC CONCR
0080/0056 LEN=0028 INSTALLED UNKN

016574 FT 1 0 00123 0 00 0170+63
           SIGN: 4 CHORD TRUSS
          BMSID 21/0015/0080/0000
0080/0000 LENGTH(AH 2512 BK 2800)

          018 "DIA CIRC CONCR
0070/2238 LEN=0061 INSTALLED UNKN

          018 "DIA CIRC CONCR
0070/1860 LEN=0068 INSTALLED UNKN

          018 "DIA CIRC CONCR
0070/1238 LEN=0064 INSTALLED UNKN

          015 "DIA CIRC CONCR
0070/0682 LEN=0092 INSTALLED UNKN
          TR YEL BRECH
          STRUCTURE LENGTH 8 FT
0070/0490 BMSID 21/0015/0070/0490

013774 FT 1 0 00123 0 00 0141+74
0070/0000 LENGTH(AH 2800 BK 2832)

          RAMP G RD
0060/1856 (SR8005 SEG 0750/0992)
```

DIR: N TOTAL LEN: 7.089 MI. DIST: 08-2 SR: 15
LEFT MUN: UPPER ALLEN T RIGHT MUN: UPPER ALLEN T

```
LEN=0001 INSTALLED UNKN 0061/1762
BMSEN 21/0015/0060/0932 0061/1719
1 0 00123 0 00 0112+77
PA 114 (EB)
BMSBG 21/0015/0060/0932 0061/1537

015 "DIA CIRC CONCR
LEN=0049 INSTALLED UNKN 0061/1068

RAMP E RD
(SR8005 SEG 0250/1045) 0061/0668

1 0 00123 0 00 0112+77 010372 FT
LENGTH(AH 2557 BK 1914) 0061/0000 S

018 "DIA CIRC CONCR
LEN=0055 INSTALLED UNKN 0051/1003

018 "DIA CIRC CONCR
LEN=0040 INSTALLED UNKN 0051/0502
018 "DIA CIRC CONCR
LEN=0069 INSTALLED UNKN 0051/0087
018 "DIA CIRC CONCR
LEN=0039 INSTALLED UNKN 0051/0085

018 "DIA CIRC CONCR
LEN=0001 INSTALLED UNKN 0051/0020
```

```
0060/1114 BMSEN 21/0015/0060/0932

1 0 00123 0 00 0112+39
PA 114 (EB)
0060/0932 BMSBG 21/0015/0060/0932

018 "DIA CIRC CONCR
0060/0110 LEN=0042 INSTALLED UNKN
010942 FT 1 0 00123 0 00 0112+39
RAMP F RD
(SR8005 SEG 0010/0000)
S 0060/0000 LENGTH(AH 2832 BK 2929)
SIGN: 4 CHORD TRUSS
0050/2717 BMSID 21/0015/0050/2789
054 "DIA CIRC CONCR
0050/2633 LEN=0070 INSTALLED UNKN
030 "DIA CIRC CONCR
0050/2603 LEN=0116 INSTALLED UNKN
018 "DIA CIRC CONCR
0050/2355 LEN=0113 INSTALLED UNKN
018 "DIA CIRC CONCR
0050/2068 LEN=0047 INSTALLED UNKN
018 "DIA CIRC CONCR
0050/1744 LEN=0044 INSTALLED UNKN

018 "DIA CIRC CONCR
0050/1034 LEN=0060 INSTALLED UNKN

018 "DIA CIRC CONCR
0050/0907 LEN=0098 INSTALLED UNKN
018 "DIA CIRC CONCR
0050/0513 LEN=0044 INSTALLED UNKN

018 "DIA CIRC CONCR
0050/0079 LEN=0049 INSTALLED UNKN
```

DIR: N TOTAL LEN: 7.089 MI. DIST: 08-2 SR: 15
LEFT MUN: UPPER ALLEN T RIGHT MUN: UPPER ALLEN T

```
1 0 00123 0 00 0083+69 008458 FT
LENGTH(AH 1914 BK 1610) 0051/0000 S
018 "DIA CIRC CONCR
LEN=0039 INSTALLED UNKN 0041/1166

018 "DIA CIRC CONCR
LEN=0065 INSTALLED UNKN 0041/0765

018 "DIA CIRC CONCR
LEN=0055 INSTALLED UNKN 0041/0042
018 "DIA CIRC CONCR
LEN=0043 INSTALLED UNKN 0041/0028

1 0 00123 0 00 0067+59 006848 FT
LENGTH(AH 1610 BK 1487) 0041/0000 S

018 "DIA CIRC CONCR
LEN=0044 INSTALLED UNKN 0031/0925

018 "DIA CIRC CONCR
LEN=0044 INSTALLED UNKN 0031/0501
RAMP C RD
(SR8047 SEG 0500/0000) 0031/0491

1 0 00123 0 00 0053+22 005361 FT
LENGTH(AH 1487 BK 2627) 0031/0000 S

BMSEN 21/0015/0020/2915 0021/2269
018 "DIA CIRC CONCR
LEN=0082 INSTALLED UNKN 0021/2148
1 0 00123 0 00 0023+69
LISBURN RD
BMSBG 21/0015/0020/2915 0021/2135

024 "DIA CIRC CONCR
```

```
008013 FT 1 0 00123 0 00 0083+64
0050/0000 LENGTH(AH 2929 BK 1656) S
          018 "DIA CIRC CONCR
0040/1214 LEN=0048 INSTALLED UNKN

          018 "DIA CIRC CONCR
0040/0813 LEN=0140 INSTALLED UNKN

          018 "DIA CIRC CONCR
0040/0025 LEN=0072 INSTALLED UNKN
006357 FT 1 0 00123 0 00 0067+35
0040/0000 LENGTH(AH 1656 BK 1302) S
          RAMP D RD
0030/1052 (SR8047 SEG 0750/1030)

          018 "DIA CIRC CONCR
0030/0807 LEN=0047 INSTALLED UNKN

          018 "DIA CIRC CONCR
0030/0381 LEN=0046 INSTALLED UNKN
          024 "DIA CIRC CONCR
0030/0071 LEN=0043 INSTALLED UNKN
005055 FT 1 0 00123 0 00 0053+93
0030/0000 LENGTH(AH 1302 BK 3083) S
0020/3049 BMSEN 21/0015/0020/2915
          1 0 00123 0 00 0028+60
          LISBURN RD
0020/2915 BMSBG 21/0015/0020/2915

          RAMP B RD
0020/2292 (SR8047 SEG 0010/0000)

          036 "DIA CIRC CONCR
0020/1983 LEN=0110 INSTALLED UNKN
```

DIR: N TOTAL LEN: 7.089 MI. DIST: 08-2 SR: 15
LEFT MUN: UPPER ALLEN T RIGHT MUN: UPPER ALLEN T

```
LEN=0050 INSTALLED UNKN 0021/1971
RAMP A RD
(SR8047 SEG 0250/0551)  0021/1517
018 "DIA CIRC CONCR
LEN=0044 INSTALLED UNKN 0021/1435
                                                  018 "DIA CIRC CONCR
                                        0020/1416 LEN=0044 INSTALLED UNKN
                                                  018 "DIA CIRC CONCR
018 "DIA CIRC CONCR                     0020/1079 LEN=0053 INSTALLED UNKN
LEN=0039 INSTALLED UNKN 0021/1077
                                                  T YEL BRECHS
                                                  STRUCTURE LENGTH  21 FT
                                        0020/0501 BMSID 21/0015/0020/0501
                                                  018 "DIA CIRC CONCR
                                        0020/0480 LEN=0090 INSTALLED UNKN
                                                  018 "DIA CIRC CONCR
                                        0020/0349 LEN=0048 INSTALLED UNKN
                                                  018 "DIA CIRC CONCR
                                        0020/0232 LEN=0048 INSTALLED UNKN
1 0 00123 0 00 0023+69 002734 FT                  001972 FT 1 0 00123 0 00 0023+69
LENGTH(AH 2627 BK 2734) 0021/0000 S             S 0020/0000 LENGTH(AH 3083 BK 1972)
T YEL BRECHS
STRUCTURE LENGTH  21 FT
BMSID 21/0015/0020/0501 0011/2432
018 "DIA CIRC CONCR
LEN=0032 INSTALLED UNKN 0011/1913
024 "DIA CIRC CONCR
LEN=0036 INSTALLED UNKN 0011/1691
                                                  024 "DIA CIRC CONCR
                                        0010/1673 LEN=0140 INSTALLED UNKN
                                                  018 "DIA CIRC CONCR
                                        0010/1569 LEN=0060 INSTALLED UNKN
018 "DIA CIRC CONCR
LEN=0056 INSTALLED UNKN 0011/1283
                                                  015 "DIA CIRC CONCR
                                        0010/0524 LEN=0121 INSTALLED UNKN
018 "DIA CIRC CONCR
LEN=0045 INSTALLED UNKN 0011/0520
                                                  015 "DIA CIRC CONCR
                                        0010/0406 LEN=0048 INSTALLED UNKN
                                                  015 "DIA CIRC CONCR
                                        0010/0226 LEN=0045 INSTALLED UNKN
                                        000000 FT 1 0 00123 0 00 0004+23
1 0 00123 0 00 0004+23 000000 FT                  NC BLUE-GRAY HW
     NC BLUE-GRAY HW                    REF-BK    BLUE-GRAY HW
BLUE-GRAY HW              REF-BK                  (SR0015 SEG 0160/3915)
(SR0015 SEG 0161/3899)                            MFC BEGIN = B
MFC BEGIN = B                                      BK-YORK          (66)
LENGTH(AH 2734 BK 0000) 0011/0000 S             S 0010/0000 LENGTH(AH 1972 BK 0000)
```

DIR: B TOTAL LEN: 42.748 MI. DIST: 08-2 SR: 11
LEFT MUN: EAST PENNSBORO T RIGHT MUN: EAST PENNSBORO T

223263 FT

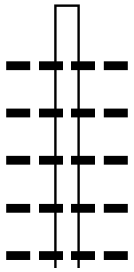

225709 FT AH-PERRY (50)
* REF-AHD STATE RD
1000/2236 (SR0011 SEG 0010/0000)
018 "DIA CIRC CONCR
1000/1931 LEN=0040 INSTALLED UNKN
018 "DIA CIRC CONCR
1000/1700 LEN=0045 INSTALLED UNKN
018 "DIA CIRC CONCR
1000/1464 LEN=0045 INSTALLED UNKN
018 "DIA CIRC CONCR
1000/1251 LEN=0080 INSTALLED UNKN
018 "DIA CIRC CONCR
1000/0951 LEN=0054 INSTALLED UNKN

DIR: B TOTAL LEN: 42.748 MI. DIST: 08-2 SR: 11
LEFT MUN: EAST PENNSBORO T RIGHT MUN: EAST PENNSBORO T

221027 FT

018 "DIA CIRC CONCR
LEN=0048 INSTALLED UNKN 0991/1356

024 "DIA CIRC CONCR
LEN=0048 INSTALLED UNKN 0991/0884
048 "DIA CIRC CONCR
LEN=0048 INSTALLED UNKN 0991/0662

SIGN: 3 CHORD TRUSS
BMSID 21/0011/0991/0380 0991/0380

1 0 00030 0 01 0303+30 219525 FT
BELLE VISTA
OP ID 21/1039/0010/0000
LENGTH(AH 1502 BK 1380) 0991/0000
RAMP D RD
(SR8037 SEG 0250/0000) 0981/1347

RAMP H RD
(SR8037 SEG 0260/1296) 0981/0573

BMSEN 21/0011/0981/0000 0981/0321
1 0 00030 0 01 0289+78 218145 FT
NB COLL/DIST
BMSBG 21/0011/0981/0000
LENGTH(AH 1380 BK 3415) 0981/0000
SIGN: CANTILEVER
BMSID 21/0011/0971/3259 0971/3259

018 "DIA CIRC CONCR
1000/0639 LEN=0093 INSTALLED UNKN
018 "DIA CIRC CONCR
1000/0393 LEN=0150 INSTALLED UNKN
223473 FT 1 0 00030 0 01 0318+19
NC SUSQUEHANNA TR
MFC BEGIN = B
1000/0000 LENGTH(AH 2236 BK 1547)

SIGN: CANTILEVER
0990/1348 BMSID 21/0011/0990/1348
018 "DIA CIRC CONCR
0990/1062 LEN=0045 INSTALLED UNKN

024 "DIA CIRC CONCR
0990/0611 LEN=0062 INSTALLED UNKN

048 "DIA CIRC CONCR
0990/0376 LEN=0180 INSTALLED UNKN
018 "DIA CIRC METAL
0990/0110 LEN=0043 INSTALLED UNKN
221926 FT 1 0 00030 0 01 0303+30
BELLE VISTA
OP ID 21/1039/0010/0000
0990/0000 LENGTH(AH 1547 BK 1315)

RAMP C RD
0980/1288 (SR8037 SEG 0510/1238)
RAMP G RD
0980/0727 (SR8037 SEG 0500/0000)

SIGN: CANTILEVER
0980/0500 BMSID 21/0011/0980/0500
018 "DIA CIRC CONCR
0980/0337 LEN=0066 INSTALLED UNKN
0980/0302 BMSEN 21/0011/0980/0000
220611 FT 1 0 00030 0 01 0289+78
NB COLL/DIST
BMSBG 21/0011/0980/0000
0980/0000 LENGTH(AH 1315 BK 3460)

DIR: B TOTAL LEN: 42.748 MI. DIST: 08-2 SR: 11
LEFT MUN: EAST PENNSBORO T RIGHT MUN: EAST PENNSBORO T

		0970/3125	RAMP F RD (SR8037 SEG 0760/1197)
RAMP E RD (SR8037 SEG 0020/0000)	0971/2952		
RAMP A RD (SR8037 SEG 0010/1321)	0971/2474		
		0970/2448	018 "DIA CIRC METAL LEN=0001 INSTALLED UNKN
		0970/2060	RAMP B RD (SR8037 SEG 0750/0000)
		0970/2051	018 "DIA CIRC CONCR LEN=0054 INSTALLED UNKN
		0970/1978	048 "DIA CIRC CONCR LEN=0150 INSTALLED UNKN
		0970/1948	036 "DIA CIRC CONCR LEN=0150 INSTALLED UNKN
018 "DIA CIRC CONCR LEN=0001 INSTALLED UNKN	0971/1818		
		0970/1711	SIGN: 3 CHORD TRUSS BMSID 21/0011/0970/1711
018 "DIA CIRC CONCR LEN=0001 INSTALLED UNKN	0971/1414		
TO 1004/0070 SH (CONN)	0971/0850		
018 "DIA CIRC CONCR LEN=0040 INSTALLED UNKN	0971/0691		
VALLEY RD (SR1004 SEG 0070/1111)	0971/0625	0970/0625	VALLEY RD (SR1004 SEG 0070/1111)
018 "DIA CIRC CONCR LEN=0001 INSTALLED UNKN	0971/0575		
FROM 1004/0070 SH (CONN)	0971/0500		
018 "DIA CIRC CONCR LEN=0040 INSTALLED UNKN T.SUSQ.RIVER STRUCTURE LENGTH 8 FT BMSID 21/0011/0970/0502	0971/0385	0970/0502	T.SUSQ.RIVER STRUCTURE LENGTH 8 FT BMSID 21/0011/0970/0502
		0970/0393	018 "DIA CIRC CONCR LEN=0045 INSTALLED UNKN
1 0 00030 0 01 0253+02 214730 FT MFC BEGIN = B LENGTH(AH 3415 BK 2929)	0971/0000	217151 FT 0970/0000	1 0 00030 0 01 0253+02 MFC BEGIN = B LENGTH(AH 3460 BK 2929)
			(APRA) R R ACCESS RD
		0960/2609	R R ACCESS RD (PRDR)
		0960/2367	018 "DIA CIRC CONCR LEN=0070 INSTALLED UNKN
THIRD ST EXT (TWP)	0960/2094		

DIR: B TOTAL LEN: 42.748 MI. DIST: 08-2 SR: 11
LEFT MUN: EAST PENNSBORO T RIGHT MUN: EAST PENNSBORO T

				018 "DIA CIRC CONCR
			0960/2080	LEN=0060 INSTALLED UNKN
				015 "DIA CIRC CONCR
			0960/1825	LEN=0001 INSTALLED UNKN
				000"H 00"W **UNKNOWN**
			0960/0837	LEN=0001 INSTALLED UNKN
COLLEGE HILL RD				
(TWP)	0960/0789			
SUMMERDALE PZ				
(PRDR)	0960/0391		0960/0391	
	211801 FT		214222 FT	1 0 00030 0 01 0223+73
			S 0960/0000	LENGTH(AH 2929 BK 0717)
				024 "DIA CIRC METAL
			0950/0717	LEN=0001 INSTALLED UNKN
1 0 00030 0 01 0216+89	211084 FT		213505 FT	
SHADY LN				
(TWP)	0950/0000		S 0950/0000	LENGTH(AH 0717 BK 1940)
				024 "DIA CIRC METAL
			0940/1308	LEN=0066 INSTALLED UNKN
COLUMBIA RD				
(SR1017 SEG 0030/1234)	0940/1230			
JUNIATA AV				
(TWP)	0940/0879			
DAUPHIN ST				
(TWP)	0940/0433			
	209144 FT		211565 FT	1 0 00030 0 01 0197+00
			S 0940/0000	LENGTH(AH 1940 BK 2226)
				024 "DIA CIRC CONCR
			0930/1653	LEN=0060 INSTALLED UNKN
SUSQUEHANNA AV				
(TWP)	0930/1474			
				018 "DIA CIRC CONCR
			0930/1360	LEN=0050 INSTALLED UNKN
PROSPECT DR				
(TWP)	0930/1003			
				000"H 00"W **UNKNOWN**
			0930/0883	LEN=0001 INSTALLED UNKN
				018 "DIA CIRC CONCR
			0930/0411	LEN=0001 INSTALLED UNKN
	206918 FT		209339 FT	1 0 00030 0 01 0174+96
				042 "DIA CIRC CONCR
				LEN=0070 INSTALLED UNKN
			S 0930/0000	LENGTH(AH 2226 BK 1777)
				030 "DIA CIRC CONCR
			0920/1592	LEN=0060 INSTALLED UNKN
				060 "DIA CIRC CONCR

DIR: B TOTAL LEN: 42.748 MI. DIST: 08-2 SR: 11
LEFT MUN: EAST PENNSBORO T RIGHT MUN: EAST PENNSBORO T

		0920/1146	LEN=0060 INSTALLED UNKN 018 "DIA CIRC CONCR
		0920/0699	LEN=0065 INSTALLED UNKN 018 "DIA CIRC METAL
		0920/0537	LEN=0100 INSTALLED UNKN 042"H 36"W CONCR ARCH
1 0 00030 0 01 0156+81 205141 FT ENOLA ST (TWP) 0920/0000		0920/0287 207562 FT	LEN=0001 INSTALLED UNKN
		S 0920/0000	LENGTH(AH 1777 BK 2345) 018 "DIA CIRC CONCR
		0910/2224	LEN=0060 INSTALLED UNKN 018 "DIA CIRC CONCR
		0910/1615	LEN=0060 INSTALLED UNKN 018 "DIA CIRC CONCR
PENNSYLVANIA AV (TWP) 0910/1020		0910/1130	LEN=0080 INSTALLED UNKN
		0910/0797	036 "DIA CIRC CONCR LEN=0080 INSTALLED UNKN
FAIRVIEW AV (TWP) 0910/0592			
202796 FT		0910/0147 205217 FT S 0910/0000	018 "DIA CIRC CONCR LEN=0045 INSTALLED UNKN 1 0 00030 0 01 0133+97 LENGTH(AH 2345 BK 0395) 018 "DIA CIRC CONCR
1 0 00030 0 00 0128+36 202401 FT STATE ST (SR0944 SEG 0670/1792) 0900/0000		0900/0195 NC ENOLA RD S 0900/0000	LEN=0030 INSTALLED UNKN MFC BEGIN = B LENGTH(AH 0395 BK 0560)
BMSEN 21/0011/0890/0118 0891/0338 1 0 00030 0 00 0123+67 NORFOLK SOUTHERN RAI RR		0890/0338	BMSEN 21/0011/0890/0118 1 0 00030 0 00 0124+10 NORFOLK SOUTHERN RAI RR
BMSBG 21/0011/0890/0118 0891/0118 1 0 00030 0 00 0123+67 201827 FT LENGTH(AH 0574 BK 1818) 0891/0000 S		0890/0118 204262 FT S 0890/0000	BMSBG 21/0011/0890/0118 1 0 00030 0 00 0125+37 LENGTH(AH 0560 BK 1435)
BMSEN 21/0011/0880/1381 0881/1777 1 0 00030 0 00 0105+56 NO UNDERPASS INFORMATIO		0880/1394	BMSEN 21/0011/0880/1381 1 0 00030 0 00 0109+51 NO UNDERPASS INFORMATIO
BMSBG 21/0011/0880/1381 0881/1764		0880/1381	BMSBG 21/0011/0880/1381 018 "DIA CIRC CONCR
		0880/0995	LEN=0001 INSTALLED UNKN
018 "DIA CIRC CONCR LEN=0020 INSTALLED UNKN 0881/1250			
018 "DIA CIRC CONCR LEN=0020 INSTALLED UNKN 0881/1170			
			018 "DIA CIRC CONCR

DIR: B TOTAL LEN: 42.748 MI. DIST: 08-2 SR: 11
LEFT MUN: EAST PENNSBORO T RIGHT MUN: EAST PENNSBORO T

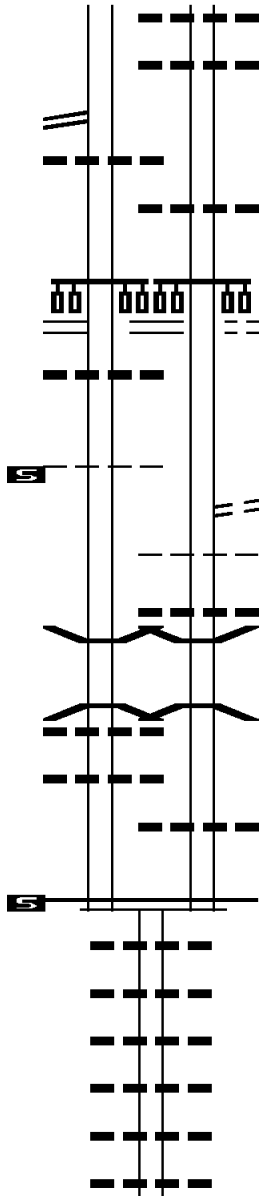

	0880/0755 LEN=0001 INSTALLED UNKN
	018 "DIA CIRC CONCR
	0880/0590 LEN=0020 INSTALLED UNKN
MARKET ST	
(SR1016 SEG 0010/0000) 0881/0945	
018 "DIA CIRC CONCR	
LEN=0020 INSTALLED UNKN 0881/0825	
	018 "DIA CIRC CONCR
	0880/0328 LEN=0060 INSTALLED UNKN
MARKET ST	MARKET ST
(BORO)	(BORO)
MARKET ST	MARKET ST
(SR1016 SEG 0010/0344) 0881/0697	(SR1016 SEG 0010/0344)
	0880/0300
018 "DIA CIRC CONCR	
LEN=0001 INSTALLED UNKN 0881/0572	
1 0 00030 0 00 0105+56 200009 FT	
EAST PENNSBORO	
WORMLEYSBURG B	202827 FT 1 0 00030 0 00 0109+51
LENGTH(AH 1818 BK 1070) 0881/0000 S	0880/0000 S LENGTH(AH 1435 BK 1486)
	SECOND ST
	0870/1303 (BORO)
	EAST PENNSBORO
	0870/0963 WORMLEYSBURG B
	018 "DIA CIRC METAL
	0870/0944 LEN=0050 INSTALLED UNKN
BMSEN 21/0011/0871/0780 0871/1041	0870/0919 BMSEN 21/0011/0870/0663
1 0 00030 0 00 0086+54	1 0 00030 0 00 0086+54
CONODOGUINET	CONODOGUINET
BMSBG 21/0011/0871/0780 0871/0780	0870/0663 BMSBG 21/0011/0870/0663
LEN=0050 INSTALLED UNKN 0871/0779	
018 "DIA CIRC METAL	
LEN=0050 INSTALLED UNKN 0871/0375	
	018 "DIA CIRC METAL
	0870/0249 LEN=0090 INSTALLED UNKN
1 0 00030 0 00 0086+54 198939 FT	201341 FT 1 0 00030 0 00 0086+54
MFC BEGIN = B	MFC BEGIN = B
LENGTH(AH 1070 BK 3385) 0871/0000 S	0870/0000 S LENGTH(AH 1486 BK 3385)
	018 "DIA CIRC CONCR
	0864/3226 LEN=0080 INSTALLED UNKN
	018 "DIA CIRC CONCR
	0864/2977 LEN=0070 INSTALLED UNKN
	018 "DIA CIRC METAL
	0864/2710 LEN=0080 INSTALLED UNKN
	024 "DIA CIRC METAL
	0864/2384 LEN=0060 INSTALLED UNKN
	024 "DIA CIRC CONCR
	0864/2180 LEN=0055 INSTALLED UNKN
	048 "DIA CIRC METAL
	0864/1908 LEN=0070 INSTALLED UNKN

DIR: B TOTAL LEN: 42.748 MI. DIST: 08-2 SR: 11
LEFT MUN: WORMLEYSBURG B RIGHT MUN: WORMLEYSBURG B

			024 "DIA CIRC METAL
		0864/1648	LEN=0060 INSTALLED UNKN
			032 "DIA CIRC CONCR
		0864/1400	LEN=0055 INSTALLED UNKN
HALDEMAN ST (BORO)	0864/1361		
			018 "DIA CIRC CONCR
		0864/1050	LEN=0090 INSTALLED UNKN
			024 "DIA CIRC CONCR
		0864/0725	LEN=0001 INSTALLED UNKN
EDNA ST (BORO)	0864/0700		
			018 "DIA CIRC METAL
		0864/0677	LEN=0001 INSTALLED UNKN
			018 "DIA CIRC METAL
		0864/0025	LEN=0001 INSTALLED UNKN
1 0 00030 0 00 0060+80 195554 FT		197956 FT	
STELLA ST (SR1006 SEG 0060/0383)	0864/0000	5 0864/0000	LENGTH(AH 3385 BK 1246)
			018 "DIA CIRC METAL
		0860/1220	LEN=0054 INSTALLED UNKN
			018 "DIA CIRC CONCR
		0860/0978	LEN=0053 INSTALLED UNKN
OLIVE ST (BORO)	0860/0731		
			054 "DIA CIRC METAL
		0860/0720	LEN=0001 INSTALLED UNKN
			054 "DIA CIRC METAL
		0860/0710	LEN=0065 INSTALLED UNKN
			FORESTER ST (EAST)
		0860/0595	OP ID 22/3016/0010/0000
MAPLE ST (BORO)	0860/0555		
			T.SUSQ.RIVER
			STRUCTURE LENGTH 10 FT
		0860/0454	BMSID 21/0011/0860/0454
			015 "DIA CIRC CONCR
		0860/0032	LEN=0001 INSTALLED UNKN
1 0 00030 0 00 0048+23 194308 FT		196710 FT	
ELM ST (SR1031 SEG 0020/1031)	0860/0000	5 0860/0000	LENGTH(AH 1246 BK 1219)
			018 "DIA CIRC METAL
		0850/1197	LEN=0065 INSTALLED UNKN
			012 "DIA CIRC METAL
		0850/0751	LEN=0085 INSTALLED UNKN
			024 "DIA CIRC METAL
		0850/0682	LEN=0075 INSTALLED UNKN
			018 "DIA CIRC METAL
		0850/0568	LEN=0075 INSTALLED UNKN

DIR: B TOTAL LEN: 42.748 MI. DIST: 08-2 SR: 11
LEFT MUN: WORMLEYSBURG B RIGHT MUN: WORMLEYSBURG B

PINE ST (BORO)	0850/0534			
			0850/0531	018 "DIA CIRC METAL LEN=0001 INSTALLED UNKN
	193089 FT		195491 FT	1 0 00030 0 00 0036+07
				NC FRONT ST
				FRONT ST
				(SR1027 SEG 0020/2091)
		S	0850/0000	LENGTH(AH 1219 BK 1023)
				018 "DIA CIRC CONCR
			0840/0980	LEN=0001 INSTALLED UNKN
				RIVER ST
			0840/0814	(BORO)
				SECOND ST
				(BORO)
			0840/0625	
THIRD ST (BORO)	0840/0443			
				CONSOLIDATED RAIL CORPO
			0840/0330	OVERPASS IS RR X-ING
				CONSOLIDATED RAIL CORPO
			0840/0280	OVERPASS IS RR X-ING
				T.SUSQ.RIV.
				STRUCTURE LENGTH 100 FT
			0840/0198	BMSID 21/0011/0840/0198
	192066 FT		194468 FT	1 0 00708 0 01 0119+69
				018 "DIA CIRC CONCR
				LEN=0060 INSTALLED UNKN
		S	0840/0000	LENGTH(AH 1023 BK 2303)
GLEN RD (BORO)	0830/2027			
				018 "DIA CIRC CONCR
			0830/1917	LEN=0063 INSTALLED UNKN
				018 "DIA CAST IRON
			0830/1366	LEN=0063 INSTALLED UNKN
				RIVERVIEW RD
			0830/1080	(BORO)
BEACH FARM RD (BORO)	0830/0664			
				018 "DIA CIRC CONCR
			0830/0139	LEN=0060 INSTALLED UNKN
	189763 FT		192165 FT	1 0 00708 0 01 0096+65
				WORMLEYSBURG
				EAST PENNSBORO T
		S	0830/0000	LENGTH(AH 2303 BK 1466)
				018 "DIA CIRC CONCR
			0820/1133	LEN=0045 INSTALLED UNKN
				018 "DIA CIRC CONCR
			0820/0860	LEN=0045 INSTALLED UNKN

DIR: B TOTAL LEN: 42.748 MI. DIST: 08-2 SR: 11
LEFT MUN: EAST PENNSBORO T RIGHT MUN: EAST PENNSBORO T

LEFT		RIGHT	
ERFORD RD (SR1025 SEG 0010/0000)	0820/0791		0820/0791
		TWELFTH ST (BORO)	
		018 "DIA CIRC CONCR LEN=0040 INSTALLED UNKN	0820/0600
		LEMOYNE DR (BORO)	0820/0138
188297 FT		1 0 00708 0 01 0081+21 190699 FT MFC BEGIN = B	
		LENGTH(AH 1466 BK 2769)	0820/0000
		018 "DIA CAST IRON LEN=0045 INSTALLED UNKN	0810/2254
SEVENTEENTH ST (BORO)	0811/2238	SEVENTEENTH ST (BORO)	0810/2175
018 "DIA CIRC CONCR LEN=0055 INSTALLED UNKN	0811/2156		
018 "DIA CIRC CONCR LEN=0040 INSTALLED UNKN	0811/2106		
BMSEN 21/0011/0811/1629	0811/1708		
		015 "DIA CIRC CONCR LEN=0001 INSTALLED UNKN	0810/1595
1 0 00000 0 00 0068+85 SR 9104 (CONNECTOR) BMSBG 21/0011/0811/1629	0811/1629		
		NINETEENTH ST (BORO)	0810/1512
		015 "DIA CIRC CONCR LEN=0118 INSTALLED UNKN	0810/1490
SIGN: 2 CHORD TRUSS BMSID 21/0011/0811/1351	0811/1351		
		024 "DIA CAST IRON LEN=0150 INSTALLED UNKN	0810/1202
SR 9102 SH (SR9102 SEG 0010/0000)	0811/1070		
CAMP HILL BP (SR1014 SEG 0011/0000) NC WALNUT ST EAST PENNSBORO CAMP HILL B	0811/1010		
		SIGN: 2 CHORD TRUSS BMSID 21/0011/0810/0896 CAMP HILL BP (SR1014 SEG 0010/0000) NC WALNUT ST	0810/0921
018 "DIA CIRC CONCR LEN=0055 INSTALLED UNKN	0811/0917		
TO 1006/0020 SH (CONN)	0811/0815		

DIR: B TOTAL LEN: 42.748 MI. DIST: 08-2 SR: 11
LEFT MUN: CAMP HILL B RIGHT MUN: CAMP HILL B

LEFT		RIGHT	
018 "DIA CIRC CONCR			
LEN=0001 INSTALLED UNKN	0811/0731		
			TWENTYFIRST ST
			(SR1006 SEG 0020/0000)
TWENTYFIRST ST			
(SR1006 SEG 0020/0096)			EAST PENNSBORO
	0811/0655	0810/0660	CAMP HILL B
			TO 1006/0020 SH
		0810/0345	(CONN)
		187930 FT	1 0 00708 0 00 0053+93
			TWENTYFOURTH ST
1 0 00708 0 00 0055+13 185495 FT			(BORO)
LENGTH(AH 2802 BK 2208)	0811/0000 S	S 0810/0000	LENGTH(AH 2769 BK 2196)
LEN=0042 INSTALLED UNKN	0801/2208		
DRAINAGE			DRAINAGE
STRUCTURE LENGTH 10 FT			STRUCTURE LENGTH 10 FT
BMSID 21/0011/0800/2039	0801/2032	0800/2030	BMSID 21/0011/0800/2039
			WILLOW AV
		0800/1905	(BORO)
			024 "DIA CIRC CONCR
		0800/1603	LEN=0040 INSTALLED UNKN
TWENTYFIFTH ST			TWENTYFIFTH ST
(BORO)	0801/1560	0800/1564	(BORO)
TWENTYFIFTH ST			TWENTYFIFTH ST
(BORO)	0801/1475	0800/1490	(BORO)
			TWENTYSIXTH ST
		0800/1215	(BORO)
			018 "DIA CIRC CONCR
		0800/1166	LEN=0040 INSTALLED UNKN
024 "DIA CIRC CONCR			
LEN=0070 INSTALLED UNKN	0801/0882		
			024 "DIA CIRC CONCR
		0800/0855	LEN=0035 INSTALLED UNKN
TWENTYSEVENTH ST			TWENTYSEVENTH ST
(BORO)	0801/0843	0800/0845	(BORO)
			TWENTYEIGHTH ST
		0800/0557	(BORO)
CRESTON RD			CRESTON RD
(BORO)	0801/0490	0800/0485	(BORO)
			018 "DIA CIRC CONCR
		0800/0416	LEN=0001 INSTALLED UNKN
			TWENTYNINTH ST
		0800/0265	(BORO)
1 0 00708 0 00 0033+05 183287 FT		185734 FT	1 0 00708 0 00 0032+19
NC CUMBERLAND BL		NC CUMBERLAND BL	
COUNTRY CLUB RD			COUNTRY CLUB RD
(T686)			(T686)
LENGTH(AH 2208 BK 3284)	0801/0000 S	S 0800/0000	LENGTH(AH 2196 BK 3219)
			018 "DIA CIRC CONCR

DIR: B TOTAL LEN: 42.748 MI. DIST: 08-2 SR: 11
LEFT MUN: CAMP HILL B RIGHT MUN: CAMP HILL B

		0790/3140	LEN=0030 INSTALLED UNKN
BRENTWATER RD			BRENTWATER RD
(T658)			(T658)
	0791/2708	0790/2679	
			024 "DIA CIRC CONCR
		0790/2585	LEN=0030 INSTALLED UNKN
			024 "DIA CIRC CONCR
		0790/2265	LEN=0030 INSTALLED UNKN
			024 "DIA CIRC CONCR
		0790/1975	LEN=0030 INSTALLED UNKN
LC TO COUNTRY CLUB RD			
(CONN)	0791/1836		
018 "DIA CIRC CONCR			
LEN=0046 INSTALLED UNKN	0791/1670		
COUNTRY CLUB RD			
(BORO)	0791/1559		
LC TO LINCOLN ST			
(CONN)	0791/1294		
			018 "DIA CIRC CONCR
		0790/1251	LEN=0025 INSTALLED UNKN
			030 "DIA CIRC CONCR
		0790/1241	LEN=0001 INSTALLED UNKN
018 "DIA CIRC CONCR			LINCOLN ST
LEN=0030 INSTALLED UNKN	0791/1244	0790/1252	(BORO)
LOGAN ST			
(BORO)	0791/1239		
			LC TO LOGAN ST
		0790/1190	(CONN)
018 "DIA CIRC CONCR			
LEN=0030 INSTALLED UNKN	0791/0769		018 "DIA CIRC CONCR
		0790/0715	LEN=0001 INSTALLED UNKN
030 "DIA CIRC CONCR			
LEN=0030 INSTALLED UNKN	0791/0453		
WALNUT ST			
(BORO)	0791/0449		
			018 "DIA CIRC CONCR
		0790/0042	LEN=0025 INSTALLED UNKN
018 "DIA CIRC CONCR			
LEN=0030 INSTALLED UNKN	0791/0034		
1 0 00708 0 00 0000+00 180003 FT		182515 FT	1 0 00708 0 00 0000+00
MARKET ST			MARKET ST
(SR1010 SEG 0060/0000)			(SR1010 SEG 0060/0000)
LENGTH(AH 3284 BK 0473)	0791/0000	0790/0000	LENGTH(AH 3219 BK 0439)
018 "DIA CIRC CONCR			
LEN=0030 INSTALLED UNKN	0781/0437		
			018 "DIA CIRC CONCR
		0780/0366	LEN=0030 INSTALLED UNKN
			TO 1010/0060 SH
		0780/0340	(CONN)

DIR: B TOTAL LEN: 42.748 MI. DIST: 08-2 SR: 11
LEFT MUN: CAMP HILL B RIGHT MUN: CAMP HILL B

		0780/0030	018 "DIA CIRC CONCR LEN=0036 INSTALLED UNKN
1 0 00507 0 03 0687+44 179530 FT		182076 FT	1 0 00507 0 03 0687+44
CHESTNUT ST			CHESTNUT ST
(BORO)			(BORO)
TRINDLE RD			TRINDLE RD
(SR0641 SEG 0750/2288)			(SR0641 SEG 0750/2288)
LENGTH(AH 0473 BK 2666)	0781/0000	0780/0000	LENGTH(AH 0439 BK 2696)
BMSEN 21/0011/0770/2421	0771/2440	0770/2433	BMSEN 21/0011/0770/2421
0 0 00000 0 00 0000+00			0 0 00000 0 00 0000+00
T.CEDAR RUN			T.CEDAR RUN
BMSBG 21/0011/0770/2421	0771/2428	0770/2421	BMSBG 21/0011/0770/2421
			BRAMAR RD
		0770/2058	(BORO)
			YALE AV
		0770/1771	(BORO)
			HARVARD AV
			(BORO)
HARVARD AV		0770/1472	
(BORO)			
	0771/1478		
			018 "DIA CIRC CONCR
		0770/1190	LEN=0024 INSTALLED UNKN
			DICKINSON AV
		0770/1170	(BORO)
018 "DIA CIRC CONCR			
LEN=0030 INSTALLED UNKN	0771/1202		
			018 "DIA CIRC CONCR
		0770/0931	LEN=0024 INSTALLED UNKN
SIGN: CANTILEVER			
BMSID 21/0011/0771/1086	0771/1086		
			COLUMBIA AV
		0770/0871	(BORO)
RAMP H RD			
(SR8004 SEG 0250/0000)	0771/0945		
018 "DIA CIRC CONCR			
LEN=0001 INSTALLED UNKN	0771/0920		
SIGN: CANTILEVER			
BMSID 21/0011/0771/1083	0771/0819		
			RAMP RD
		0770/0502	(SR8004 SEG 0270/0000)
			RAMP A RD
		0770/0491	(SR8004 SEG 0510/1203)
RAMP C RD			
(SR8004 SEG 0260/1564)			
	0771/0617		
			018 "DIA CIRC CONCR

DIR: B TOTAL LEN: 42.748 MI. DIST: 08-2 SR: 11
LEFT MUN: CAMP HILL B RIGHT MUN: CAMP HILL B

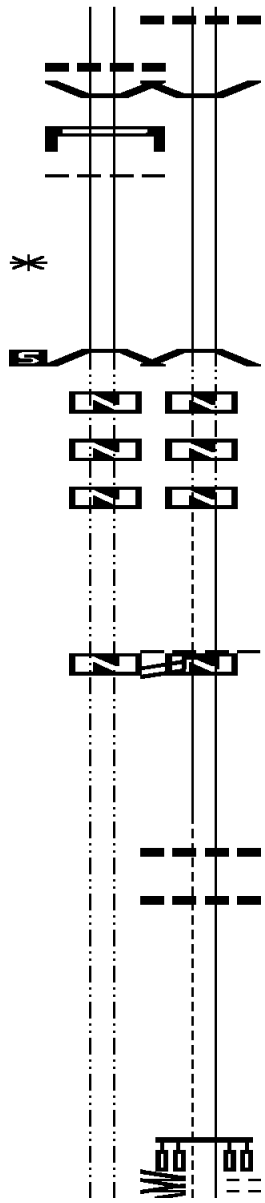

		0770/0368	LEN=0038 INSTALLED UNKN
018 "DIA CIRC CONCR			
LEN=0001 INSTALLED UNKN	0771/0390		
BMSEN 21/0011/0770/0000	0771/0248	0770/0248	BMSEN 21/0011/0770/0000
SIGN: CANTILEVER			
BMSID 21/0011/0771/0227	0771/0227		
CAMP HILL			
EAST PENNSBORO T	0771/0109		
2 0 21070 0 00 0016+59	176864 FT	179380 FT	2 0 21070 0 00 0016+65
NC THIRTYSECOND ST			NC THIRTYSECOND ST
BLUE-GRAY HW	REF-BK	REF-BK	BLUE-GRAY HW
(SR0015 SEG 0171/1483)			(SR0015 SEG 0170/1537)
PA 581 EB			PA 581 EB
BMSBG 21/0011/0770/0000			BMSBG 21/0011/0770/0000
LTH AH 002666 BK 002057	0771/0000	0770/0000	LTH AH 002696 BK 001838
	176864 FT	179380 FT	
LTH AH 002057 BK 003131	7751/0000	7750/0000	LTH AH 001838 BK 003426
	176864 FT	179380 FT	
LTH AH 003131 BK 002515	7741/0000	7740/0000	LTH AH 003426 BK 002371
	176864 FT	179380 FT	
LTH AH 002515 BK 003444	7731/0000	7730/0000	LTH AH 002371 BK 003540
		179380 FT	
		INTER-AHD	AMERICAN EX-POW MEM HW
			(SR0581 SEG 0070/0000)
			AMERICAN EX-POW MEM HW
			(SR0581 SEG 0070/0000)
	176864 FT		HAMPDEN T
LTH AH 003444 BK 001327	7721/0000	7720/0000	LTH AH 003540 BK 002578
			018 "DIA CIRC CONCR
		0700/0390	LEN=0040 INSTALLED UNKN
			018 "DIA CIRC METAL
		0700/0307	LEN=0060 INSTALLED UNKN
		176802 FT	1 0 00774 0 00 0012+74
			MARKET ST
			(SR1010 SEG 0010/0000)
			RAMP B RD
			(SR8048 SEG 0250/0000)
			RAMP A RD
			(SR8048 SEG 0010/4445)
			GATEWAY DR
			(TWP)
			CARLISLE PK
	176864 FT		(SR1010 SEG 0010/0000)

DIR: B TOTAL LEN: 42.748 MI. DIST: 08-2 SR: 11
LEFT MUN: HAMPDEN T RIGHT MUN: HAMPDEN T

LTH AH 001327 BK 001184 7701/0000		0700/0000	LENGTH(AH 2578 BK 0972)
(SR1010 SEG 0011/0000)			
RAMP B RD			
(SR8048 SEG 0250/0000)			
RAMP A RD			
(SR8048 SEG 0010/4445)			
GATEWAY DR			
(PRDR)			
HAMPDEN T	0691/1184		
018 "DIA CIRC CONCR			
LEN=0066 INSTALLED UNKN	0691/1140		
FROM 8048/0010 SH			
(CONN)	0691/1070		
		0690/0815	LC TO GATEWAY DR (CONN)
SIGN: 4 CHORD TRUSS			SIGN: 4 CHORD TRUSS
BMSID 21/0011/0690/0787	0691/0912	0690/0699	BMSID 21/0011/0690/0787
018 "DIA CIRC CONCR			
LEN=0064 INSTALLED UNKN	0691/0438		
(APRA) NAVAL DEPOT			
VAN PATTON DR			
(GOVT)			
	0691/0214		
		175830 FT	1 0 00034 0 00 0636+94 (APRA) NAVAL DEPOT VAN PATTON DR (GOVT)
1 0 00034 0 00 0638+54 175680 FT			
CROSSGATE RD			
(TWP)			
LENGTH(AH 1184 BK 3485)	0691/0000	0690/0000	LENGTH(AH 0972 BK 3690) CROSSGATE RD
		0680/3472	(TWP)
LC FROM CROSSGATE RD			
(CONN)	0681/3422		
		0680/3269	LC FROM KMART PZ (CONN)
018 "DIA CIRC CONCR			
LEN=0040 INSTALLED UNKN	0681/3009		
		0680/2970	018 "DIA CIRC CONCR LEN=0040 INSTALLED UNKN RICHARD RD
RICHARD RD			
(TWP)	0681/2968	0680/2963	(TWP)
018 "DIA CIRC CONCR			
LEN=0040 INSTALLED UNKN	0681/2705		
		0680/2695	012 "DIA CIRC CONCR LEN=0040 INSTALLED UNKN DONALD ST
DONALD ST			
(TWP)	0681/2663	0680/2660	(TWP)
018 "DIA CIRC CONCR			
LEN=0040 INSTALLED UNKN	0681/2446		

DIR: B TOTAL LEN: 42.748 MI. DIST: 08-2 SR: 11
LEFT MUN: HAMPDEN T RIGHT MUN: HAMPDEN T

LEFT		RIGHT	
		0680/2417	012"H 18"W ELLIP METAL LEN=0040 INSTALLED UNKN
JEFFREY RD (TWP) KMART PZ (PRDR)			JEFFREY RD (TWP) KMART PZ (PRDR)
	0681/2362	0680/2354	
		0680/2267	LC TO KMART PZ (CONN)
		0680/2170	018 "DIA CIRC CONCR LEN=0040 INSTALLED UNKN
018 "DIA CIRC CONCR LEN=0040 INSTALLED UNKN	0681/2176		
		0680/1903	018 "DIA CIRC CONCR LEN=0040 INSTALLED UNKN
018 "DIA CIRC CONCR LEN=0040 INSTALLED UNKN	0681/1887		
		0680/1628	018 "DIA CIRC CONCR LEN=0040 INSTALLED UNKN
018 "DIA CIRC CONCR LEN=0040 INSTALLED UNKN	0681/1590		
		0680/1525	LC FROM BRONDLE BL (CONN)
BRONDLE BL (PRDR)			BRONDLE BL (PRDR)
	0681/1410	0680/1400	
		0680/1390	018 "DIA CIRC CONCR LEN=0040 INSTALLED UNKN
		0680/1290	LC TO BRONDLE BL (CONN)
KEVIN RD (TWP)	0681/1067	0680/1070	KEVIN RD (TWP)
		0680/0921	018 "DIA CIRC CONCR LEN=0045 INSTALLED UNKN
018 "DIA CIRC CONCR LEN=0040 INSTALLED UNKN	0681/0891		
018 "DIA CIRC CONCR LEN=0040 INSTALLED UNKN	0681/0890		
WINGATE DR (TWP)	0681/0610	0680/0612	WINGATE DR (TWP)
		0680/0575	018 "DIA CIRC CONCR LEN=0040 INSTALLED UNKN
SKYPORT RD (TWP)	0681/0475	0680/0466	SKYPORT RD (TWP)
		0680/0193	018 "DIA CIRC CONCR LEN=0040 INSTALLED UNKN
018 "DIA CIRC CONCR LEN=0055 INSTALLED UNKN	0681/0165		

DIR: B TOTAL LEN: 42.748 MI. DIST: 08-2 SR: 11
LEFT MUN: HAMPDEN T RIGHT MUN: HAMPDEN T

LEFT		RIGHT
1 0 00034 0 00 0601+77 172195 FT		172140 FT 1 0 00034 0 00 0600+21
GUSTIN DR		GUSTIN DR
(TWP)		(TWP)
LENGTH(AH 3485 BK 2809) 0681/0000 S		0680/0000 S LENGTH(AH 3690 BK 2804)
		015"H 21"W ELLIP METAL
		0670/2767 LEN=0040 INSTALLED UNKN
012"H 24"W ELLIP METAL		
LEN=0048 INSTALLED UNKN 0671/2754		
SIGN: 3 CHORD TRUSS		SIGN: 3 CHORD TRUSS
BMSID 21/0011/0670/2661 0671/2637		0670/2638 BMSID 21/0011/0670/2661
018 "DIA CIRC CONCR		
LEN=0050 INSTALLED UNKN 0671/2463		
		018 "DIA CIRC CONCR
		0670/2437 LEN=0040 INSTALLED UNKN
		LC FROM SALEM CHURCH RD
		0670/1476 (CONN)
		018 "DIA CIRC CONCR
		0670/1430 LEN=0040 INSTALLED UNKN
018 "DIA CIRC CONCR		
LEN=0001 INSTALLED UNKN 0671/1409		
LAMBS GAP RD		LAMBS GAP RD
(TWP)		(TWP)
SALEM CHURCH RD		SALEM CHURCH RD
(T604)		(T604)
0671/1382		0670/1393
LC FROM LAMBS GAP RD		
(CONN) 0671/1256		
		018 "DIA CIRC CONCR
018 "DIA CIRC CONCR		0670/1062 LEN=0040 INSTALLED UNKN
LEN=0050 INSTALLED UNKN 0671/1060		
		018 "DIA CIRC CONCR
		0670/0705 LEN=0040 INSTALLED UNKN
018 "DIA CIRC CONCR		
LEN=0050 INSTALLED UNKN 0671/0698		
018 "DIA CIRC CONCR		
LEN=0001 INSTALLED UNKN 0671/0401		
		018 "DIA CIRC CONCR
		0670/0399 LEN=0040 INSTALLED UNKN
1 0 00034 0 00 0573+50 169386 FT		169336 FT 1 0 00034 0 00 0572+48
LENGTH(AH 2809 BK 3424) 0671/0000 S		0670/0000 S LENGTH(AH 2804 BK 3426)
		018 "DIA CIRC CONCR
		0660/3320 LEN=0029 INSTALLED UNKN
BMSEN 21/0011/0660/3153 0661/3228		0660/3233 BMSEN 21/0011/0660/3153
		018 "DIA CIRC CONCR
		0660/3217 LEN=0029 INSTALLED UNKN
1 0 00034 0 00 0570+96		1 0 00034 0 00 0570+96
TRINDLE SP.		TRINDLE SP.
BMSBG 21/0011/0660/3153 0661/3208		0660/3213 BMSBG 21/0011/0660/3153
SILVER SPRINGS RD		SILVER SPRINGS RD

DIR: B TOTAL LEN: 42.748 MI. DIST: 08-2 SR: 11
LEFT MUN: HAMPDEN T RIGHT MUN: HAMPDEN T

LEFT		RIGHT	
(SR1011 SEG 0060/2245)			(SR1011 SEG 0060/2245)
	0661/3101	0660/3097	
HAMPDEN SILVER SPRING T	0661/3012	0660/3046	HAMPDEN SILVER SPRING T
JEFFREY DR (TWP)	0661/2575	0660/2581	JEFFREY DR (TWP)
		0660/2503	018 "DIA CIRC CONCR LEN=0040 INSTALLED UNKN
018 "DIA CIRC CONCR LEN=0040 INSTALLED UNKN	0661/2436		
LC TO SILVER SPRING SQ (CONN)	0661/2133		
SILVER SPRING SQ (PRDR)			SILVER SPRING SQ (PRDR)
	0661/1972	0660/1978	
LC FROM SILVER SPRING S (CONN)	0661/1839		
		0660/1533	018 "DIA CIRC CONCR LEN=0040 INSTALLED UNKN
018 "DIA CIRC CONCR LEN=0040 INSTALLED UNKN	0661/1444		
		0660/1139	018 "DIA CIRC METAL LEN=0040 INSTALLED UNKN
018 "DIA CIRC METAL LEN=0040 INSTALLED UNKN	0661/1081		
KOHLS ENTR RD (PRDR)			KOHLS ENTR RD (PRDR)
	0661/0935	0660/0935	
		0660/0785	018 "DIA CIRC CONCR LEN=0040 INSTALLED UNKN
018 "DIA CIRC CONCR LEN=0040 INSTALLED UNKN	0661/0780		
		0660/0323	018 "DIA CIRC CONCR LEN=0048 INSTALLED UNKN
018 "DIA CIRC CONCR LEN=0040 INSTALLED UNKN	0661/0316		
1 0 00034 0 00 0540+34 165962 FT (APRA) PENNSY SUPPLY SIGN: 3 CHORD TRUSS BMSID 21/0011/0660/0001 PENNSY SUPPLY ENTR RD (PRDR) CAR WASH ENTR RD (PRDR)		165910 FT	1 0 00034 0 00 0538+90 (APRA) PENNSY SUPPLY SIGN: 3 CHORD TRUSS BMSID 21/0011/0660/0001 PENNSY SUPPLY ENTR RD (PRDR) CAR WASH ENTR RD (PRDR)
LENGTH(AH 3424 BK 2150)	0661/0000	0660/0000	LENGTH(AH 3426 BK 2138)
SAMPLE BRIDGE RD (T596) MAPLE DR			SAMPLE BRIDGE RD (T596) MAPLE DR

DIR: B TOTAL LEN: 42.748 MI. DIST: 08-2 SR: 11

LEFT MUN: SILVER SPRING T		RIGHT MUN: SILVER SPRING T	
(T546)			(T546)
	0655/1413	0654/1419	
018 "DIA CIRC CONCR LEN=0044 INSTALLED UNKN	0655/1409		
		0654/1369	018 "DIA CIRC CONCR LEN=0040 INSTALLED UNKN
		0654/0865	012"H 24"W ELLIP METAL LEN=0040 INSTALLED UNKN
012"H 24"W ELLIP CONC LEN=0044 INSTALLED UNKN	0655/0759		
SILVER DR ET (TWP)	0655/0690	0654/0686	SILVER DR ET (TWP)
		0654/0434	012"H 24"W ELLIP METAL LEN=0030 INSTALLED UNKN
012"H 24"W ELLIP METAL LEN=0044 INSTALLED UNKN	0655/0322		
1 0 00034 0 00 0518+31 163812 FT		163772 FT	1 0 00034 0 00 0516+88
LENGTH(AH 2150 BK 2445)	0655/0000 S	0654/0000 S	LENGTH(AH 2138 BK 2452)
SILVER SPRING COMMONS R (PRDR)			SILVER SPRING COMMONS R (PRDR)
	0651/2266	0650/2266	
		0650/1783	000"H 00"W UNKN CONC LEN=0001 INSTALLED UNKN
TO 0114/0071 SH (CONN)	0651/1481		
		0650/1481	FROM 0114/0091 SH (CONN)
CONDOQUENET PY (SR0114 SEG 0090/0000) (SR0114 SEG 0091/0000)			CONDOQUENET PY (SR0114 SEG 0090/0000) (SR0114 SEG 0091/0000)
HOGESTOWN RD (SR0114 SEG 0091/0000) (SR0114 SEG 0090/0000)			HOGESTOWN RD (SR0114 SEG 0091/0000) (SR0114 SEG 0090/0000)
	0651/1364	0650/1370	
		0650/1250	TO 0114/0090 SH (CONN)
FROM 0114/0070 SH (CONN)	0651/1210		
		0650/0915	CEDAR RD (T564)
CROSSOVER RD (CONN)	0651/0458	0650/0463	CROSSOVER RD (CONN)
		0650/0240	024 "DIA CIRC CONCR LEN=0060 INSTALLED UNKN
BMSEN 21/0011/0651/0118 0 0 00000 0 00 0000+00	0651/0152	0650/0117	BMSEN 21/0011/0650/0078 1 0 00034 0 00 0494+43
HOGESTN RUN			HOGESTN RN.
BMSBG 21/0011/0651/0118 1 0 00034 3 01 0493+18 161367 FT	0651/0118	0650/0078 161320 FT	BMSBG 21/0011/0650/0078 1 0 00034 0 00 0492+36
CROSSOVER RD			CROSSOVER RD

DIR: B TOTAL LEN: 42.748 MI. DIST: 08-2 SR: 11
LEFT MUN: SILVER SPRING T RIGHT MUN: SILVER SPRING T

(CONN)			(CONN)
LENGTH(AH 2445 BK 2937)	0651/0000	0650/0000	LENGTH(AH 2452 BK 2894)
018 "DIA CIRC CONCR			
LEN=0093 INSTALLED UNKN	0641/2747		
			VILLAGE RD
			(T582)
VILLAGE RD			VILLAGE RD
(T582)	0641/2653	0640/2770	(T582)
			036 "DIA CIRC CONCR
		0640/2753	LEN=0001 INSTALLED UNKN
			018 "DIA CIRC CONCR
		0640/2664	LEN=0070 INSTALLED UNKN
UNNAMED AL			
(TWP)	0641/2328		
			015 "DIA CIRC CONCR
		0640/2196	LEN=0060 INSTALLED UNKN
024 "DIA CIRC CONCR			
LEN=0030 INSTALLED UNKN	0641/2179		
			UNNAMED AL
GIFT HORSE WY		0640/1955	(TWP)
(TWP)	0641/1950		
018 "DIA CIRC CONCR			
LEN=0030 INSTALLED UNKN	0641/1772		
UNNAMED AL			
(TWP)	0641/1506		
CROSSOVER RD			CROSSOVER RD
(CONN)	0641/1368	0640/1371	(CONN)
			018 "DIA CIRC CONCR
		0640/1286	LEN=0050 INSTALLED UNKN
CROSSOVER RD			CROSSOVER RD
(CONN)	0641/0764	0640/0759	(CONN)
			018 "DIA CIRC CONCR
		0640/0723	LEN=0050 INSTALLED UNKN
			018 "DIA CIRC CONCR
		0640/0300	LEN=0001 INSTALLED UNKN
1 0 00034 3 01 0465+14 158430 FT		158426 FT	1 0 00034 0 00 0464+05
COMMERCE DR			COMMERCE DR
(TWP)			(TWP)
LENGTH(AH 2937 BK 3049)	0641/0000	0640/0000	LENGTH(AH 2894 BK 3053)
018 "DIA CIRC CONCR			
LEN=0050 INSTALLED UNKN	0631/2996		
			018 "DIA CIRC CONCR
		0630/2987	LEN=0050 INSTALLED UNKN
018 "DIA CIRC CONCR			
LEN=0050 INSTALLED UNKN	0631/2607		
			018 "DIA CIRC CONCR
		0630/2108	LEN=0050 INSTALLED UNKN
018 "DIA CIRC CONCR			
LEN=0050 INSTALLED UNKN	0631/2101		

DIR: B TOTAL LEN: 42.748 MI. DIST: 08-2 SR: 11
LEFT MUN: SILVER SPRING T RIGHT MUN: SILVER SPRING T

LEFT		RIGHT	
018 "DIA CIRC CONCR LEN=0050 INSTALLED UNKN	0631/1606		
		0630/1596	018 "DIA CIRC CONCR LEN=0105 INSTALLED UNKN
		0630/1157	018 "DIA CIRC CONCR LEN=0050 INSTALLED UNKN
018 "DIA CIRC CONCR LEN=0050 INSTALLED UNKN	0631/1150		
018 "DIA CIRC CONCR LEN=0050 INSTALLED UNKN	0631/0718		
		0630/0673	015 "DIA CIRC CONCR LEN=0050 INSTALLED UNKN
1 0 00034 0 00 0433+21 155381 FT		155373 FT	1 0 00034 0 00 0432+00
WOODS DR (T585) RICH VALLEY RD (SR1009 SEG 0010/0000)			WOODS DR (T585) RICH VALLEY RD (SR1009 SEG 0010/0000)
LENGTH(AH 3049 BK 3887)	0631/0000	0630/0000	LENGTH(AH 3053 BK 3812)
018 "DIA CIRC CONCR LEN=0045 INSTALLED UNKN	0621/3885		
		0620/3769	018 "DIA CIRC CONCR LEN=0050 INSTALLED UNKN
		0620/3470	018 "DIA CIR UNKNOWN LEN=0050 INSTALLED UNKN
		0620/2896	018 "DIA CIR UNKNOWN LEN=0050 INSTALLED UNKN
CUMBERLAND VALLEY HS (PRDR) HEMPT RD (T551)			CUMBERLAND VALLEY HS (PRDR) HEMPT RD (T551)
	0621/2040	0620/1977	
		0620/1564	018 "DIA CIRC CONCR LEN=0050 INSTALLED UNKN
		0620/1325	018"H 00"W MULT CONCR LEN=0050 INSTALLED UNKN
018"H 00"W MULT CONCR LEN=0050 INSTALLED UNKN	0621/1333		
		0620/1074	018 "DIA CIRC CONCR LEN=0050 INSTALLED UNKN
DAPP RD (TWP)	0621/0250	0620/0189	DAPP RD (TWP)
(APRA) GROFF TRACTOR & GROFF TRACTOR & EQUIPME (PRDR)	0621/0190	0620/0129	(APRA) GROFF TRACTOR & GROFF TRACTOR & EQUIPME (PRDR)
1 0 00034 0 00 0395+31 151494 FT		151561 FT	1 0 00034 0 00 0394+31

POI POI

DIR: B TOTAL LEN: 42.748 MI. DIST: 08-2 SR: 11
LEFT MUN: SILVER SPRING T RIGHT MUN: SILVER SPRING T

LENGTH(AH 3887 BK 2118)	0621/0000	0620/0000	LENGTH(AH 3812 BK 2345)
WATERFORD DR			
(TWP)	0613/1865		
LC FROM WATERFORD DR			
(CONN)	0613/1823		
018 "DIA CIRC CONCR			
LEN=0075 INSTALLED UNKN	0613/1812		
		0612/1963	TAYLOR BL (TWP)
018 "DIA CIRC CONCR			
LEN=0084 INSTALLED UNKN	0613/1425		
		0612/1438	018 "DIA CIRC CONCR LEN=0001 INSTALLED UNKN
		0612/1243	LC FROM MAIN ST (CONN)
027"H 42"W ELLIP METAL			
LEN=0072 INSTALLED UNKN	0613/0258		
CUMBERLAND DR			CUMBERLAND DR
(T578)			(T578)
	0613/0225	0612/0384	
		0612/0320	024"H 48"W CON BOX CUL LEN=0050 INSTALLED UNKN
024 "DIA CIRC CONCR			
LEN=0072 INSTALLED UNKN	0613/0165		
0 0 00000 0 00 0000+00	149376 FT	149216 FT	0 0 00000 0 00 0000+00
LENGTH(AH 2118 BK 2117)	0613/0000	0612/0000	LENGTH(AH 2345 BK 1941)
		0602/1718	018 "DIA CAST IRON LEN=0078 INSTALLED UNKN
018 "DIA CIRC CONCR			
LEN=0081 INSTALLED UNKN	0603/1135		
FARMERS ST			FARMERS ST
(T508)			(T508)
	0603/0804	0602/0788	
024 "DIA CIRC CONCR			
LEN=0075 INSTALLED UNKN	0603/0708		
0 0 00000 0 00 0000+00	147259 FT	147275 FT	0 0 00000 0 00 0000+00
LOCUST POINT RD			LOCUST POINT RD
(SR1007 SEG 0170/0760)			(SR1007 SEG 0170/0730)
LENGTH(AH 2117 BK 1866)	0603/0000	0602/0000	LENGTH(AH 1941 BK 1817)
		0592/1407	018 "DIA CIRC CONCR LEN=0048 INSTALLED UNKN
018 "DIA CIRC CONCR			
LEN=0078 INSTALLED UNKN	0593/1161		
		0592/0605	018 "DIA CIRC CONCR LEN=0042 INSTALLED UNKN
018 "DIA CIRC CONCR			
LEN=0078 INSTALLED UNKN	0593/0552		

DIR: B TOTAL LEN: 42.748 MI. DIST: 08-2 SR: 11
LEFT MUN: SILVER SPRING T RIGHT MUN: SILVER SPRING T

LEFT MUN: SILVER SPRING T		RIGHT MUN: SILVER SPRING T
		018 "DIA CIRC METAL
	0592/0154	LEN=0001 INSTALLED UNKN
018 "DIA CIRC CONCR		
LEN=0080 INSTALLED UNKN 0593/0058		
0 0 00000 0 00 0000+00 145393 FT		145458 FT 0 0 00000 0 00 0000+00
LENGTH(AH 1866 BK 2291) 0593/0000 S		S 0592/0000 LENGTH(AH 1817 BK 2357)
		LC FROM MAIN ST
	0582/2220	(CONN)
		MAIN ST
	0582/2142	(TWP)
		018 "DIA CIRC METAL
	0582/1842	LEN=0042 INSTALLED UNKN
018 "DIA CIRC CONCR		
LEN=0072 INSTALLED UNKN 0583/1825		
018 "DIA CIRC CONCR		
LEN=0081 INSTALLED UNKN 0583/1355		
018 "DIA CIRC CONCR		
LEN=0045 INSTALLED UNKN 0583/0870		
		018 "DIA CIRC CONCR
	0582/0070	LEN=0036 INSTALLED UNKN
018 "DIA CIRC CONCR		
LEN=0040 INSTALLED UNKN 0583/0035		
0 0 00000 0 00 0000+00 143102 FT		143101 FT 0 0 00000 0 00 0000+00
RIDGE HILL RD		RIDGE HILL RD
(T574)		(T574)
KOST RD		KOST RD
(T574)		(T574)
LENGTH(AH 2291 BK 3849) 0583/0000 S		S 0582/0000 LENGTH(AH 2357 BK 3868)
SIGN: 3 CHORD TRUSS		SIGN: 3 CHORD TRUSS
BMSID 21/0011/0570/3415 0571/3410		0570/3415 BMSID 21/0011/0570/3415
(APRA) BONNIE HEIGHTS H		
BONNIE HEIGHTS HOMES DR		
(PRDR) 0571/3239	POI	
		(APRA) BONNIE HEIGHTS H
		BONNIE HEIGHTS HOMES DR
	POI	0570/3223 (PRDR)
018 "DIA CIRC CONCR		
LEN=0042 INSTALLED UNKN 0571/3039		
LEIBY DR		LEIBY DR
(PRDR) 0571/2637		0570/2635 (PRDR)
		018 "DIA CIRC CONCR
		0570/2623 LEN=0052 INSTALLED UNKN
018 "DIA CIRC CONCR		
LEN=0058 INSTALLED UNKN 0571/2514		
		018 "DIA CIRC CONCR
		0570/2158 LEN=0042 INSTALLED UNKN
018 "DIA CIRC CONCR		
LEN=0058 INSTALLED UNKN 0571/2059		

DIR: B TOTAL LEN: 42.748 MI. DIST: 08-2 SR: 11
LEFT MUN: SILVER SPRING T RIGHT MUN: SILVER SPRING T

LEFT			RIGHT	
DAYTONA BL (PRDR)	0571/1837		0570/1843	DAYTONA BL (PRDR)
018 "DIA CIRC CONCR LEN=0058 INSTALLED UNKN	0571/1752			
(APRA) WEST SHORE MANUF				(APRA) WEST SHORE MANUF
DAYTONA BL (PRDR)	0571/1725	POI	0570/1709	DAYTONA BL (PRDR)
			0570/1558	024 "DIA CIRC CONCR LEN=0051 INSTALLED UNKN
024 "DIA CIRC CONCR LEN=0058 INSTALLED UNKN	0571/1435			
LOUIS PY (TWP)				
APPALACHIAN DR (T573)	0571/1241			
				(APRA) WOOD'S CRW CORP
				LOUIS PY (TWP)
		POI	0570/1228	APPALACHIAN DR (T573)
			0570/1227	018 "DIA CIRC CONCR LEN=0040 INSTALLED UNKN
			0570/0760	018 "DIA CIRC CONCR LEN=0055 INSTALLED UNKN
018 "DIA CIRC CONCR LEN=0050 INSTALLED UNKN	0571/0712			
			0570/0336	HATHAWAY DR (PRDR)
HATHAWAY DR (PRDR)	0571/0351			
SILVER SPRING MIDDLESEX T	0571/0072		0570/0054	SILVER SPRING MIDDLESEX T
1 0 00034 0 00 0273+38 139253 FT APPALACHIAN TRAIL			139233 FT	1 0 00034 0 00 0272+69 APPALACHIAN TRAIL
OP ID 21/0011/0570/0000 LENGTH(AH 3849 BK 2796)	0571/0000	S	0570/0000	OP ID 21/0011/0570/0000 LENGTH(AH 3868 BK 2734)
(APRA) ABF TRUCKING INC				(APRA) ABF TRUCKING INC
ROADWAY DR (T520)		POI		ROADWAY DR (T520)
	0561/2232		0560/2160	
018 "DIA CIRC CONCR LEN=0066 INSTALLED UNKN	0561/1848			
(APRA) KEEN TRANSPORT				(APRA) KEEN TRANSPORT
KEEN TRANSPORT DR (PRDR)	0561/1786	POI	0560/1708	KEEN TRANSPORT DR (PRDR)
			0560/1119	018 "DIA CIRC CONCR LEN=0045 INSTALLED UNKN
018 "DIA CIRC CONCR LEN=0066 INSTALLED UNKN	0561/1026			

DIR: B TOTAL LEN: 42.748 MI. DIST: 08-2 SR: 11
LEFT MUN: MIDDLESEX T RIGHT MUN: MIDDLESEX T

CAROLINA WY			CAROLINA WY
(T525)	0561/0378	0560/0299	(T525)
018 "DIA CIRC CONCR			
LEN=0001 INSTALLED UNKN	0561/0217		
1 0 00034 0 00 0245+22	136457 FT	136499 FT	1 0 00034 0 00 0243+95
LENGTH(AH 2796 BK 1489)	0561/0000	0560/0000	LENGTH(AH 2734 BK 1551)
(APRA) FLYING J TRUCK S			(APRA) FLYING J TRUCK S
FLYING J DR			FLYING J DR
(PRDR)			(PRDR)
EMBERS DR			EMBERS DR
(PRDR)			(PRDR)
	0551/0877	0550/0879	
			018 "DIA CIRC METAL
		0550/0018	LEN=0001 INSTALLED UNKN
1 0 00034 0 00 0230+33	134968 FT	134948 FT	1 0 00034 0 00 0227+94
SIGN: 3 CHORD TRUSS			SIGN: 3 CHORD TRUSS
BMSID 21/0011/0550/0000			BMSID 21/0011/0550/0000
NC CARLISLE PK		NC CARLISLE PK	
LENGTH(AH 1489 BK 2009)	0551/0000	0550/0000	LENGTH(AH 1551 BK 2031)
TO 8029/0760 SH			
(CONN)	0541/1996		
RAMP G RD			
(SR8029 SEG 0760/0000)			
	0541/1915		
			RAMP G RD
			(SR8029 SEG 0760/0000)
			COOK DR
COOK DR			(T519)
(T519)	0541/1911	0540/1929	
			024 "DIA CIRC CONCR
		0540/1813	LEN=0048 INSTALLED UNKN
024 "DIA CIRC CONCR			
LEN=0048 INSTALLED UNKN	0541/1679		
RAMP F RD			
(SR8029 SEG 0750/0756)	0541/1610		
			RAMP B RD
		0540/1527	(SR8029 SEG 0010/1257)
			024 "DIA CIRC CONCR
		0540/1460	LEN=0060 INSTALLED UNKN
018 "DIA CIRC CONCR			
LEN=0050 INSTALLED UNKN	0541/1379		
			RAMP C RD
		0540/1295	(SR8029 SEG 0020/0000)
I-81 N.B.			I-81 N.B.
OP ID 21/0081/0514/0370	0541/1039	0540/1037	OP ID 21/0081/0514/0370
I-81 SB			I-81 SB
OP ID 21/0081/0515/0413	0541/0928	0540/0917	OP ID 21/0081/0515/0413
RAMP E RD			

DIR: B TOTAL LEN: 42.748 MI. DIST: 08-2 SR: 11
LEFT MUN: MIDDLESEX T RIGHT MUN: MIDDLESEX T

(SR8029 SEG 0500/0000)	0541/0682		RAMP D RD (SR8029 SEG 0510/1228)
		0540/0587	
RAMP D RD (SR8029 SEG 0510/1228)	0541/0577		
		0540/0560	018 "DIA CIRC CONCR LEN=0036 INSTALLED UNKN
018 "DIA CIRC CONCR LEN=0036 INSTALLED UNKN	0541/0466		
FROM 8029/0510 SH (CONN)	0541/0440		
BMSEN 21/0011/0540/0384 1 0 00034 0 00 0213+78	0541/0399	0540/0398	BMSEN 21/0011/0540/0384 1 0 00034 0 00 0213+78
T LETORT SPR BMSBG 21/0011/0540/0384	0541/0385	0540/0384	T LETORT SPR BMSBG 21/0011/0540/0384
		0540/0320	RAMP A RD (SR8029 SEG 0250/0000)
SIGN: 4 CHORD TRUSS BMSID 21/0011/0540/0249	0541/0226	0540/0236	SIGN: 4 CHORD TRUSS BMSID 21/0011/0540/0249
		0540/0115	024 "DIA CIRC CONCR LEN=0051 INSTALLED UNKN
024 "DIA CIRC CONCR LEN=0090 INSTALLED UNKN	0541/0030		
1 0 00034 0 00 0209+97	132959 FT	132917 FT	1 0 00034 0 00 0208+93
COUNTRY CLUB RD (T585)			COUNTRY CLUB RD (T585)
LENGTH(AH 2009 BK 1933)	0541/0000	0540/0000	LENGTH(AH 2031 BK 1901)
012 "DIA CIRC CONCR LEN=0040 INSTALLED UNKN	0531/1470		
018 "DIA CIRC METAL LEN=0060 INSTALLED UNKN	0531/0068		
		0530/0045	018 "DIA CIRC METAL LEN=0001 INSTALLED UNKN
1 0 00034 0 00 0190+42	131026 FT	131016 FT	1 0 00034 0 00 0190+59
MIDDLESEX RD (TWP)			MIDDLESEX RD (TWP)
LENGTH(AH 1933 BK 3093)	0531/0000	0530/0000	LENGTH(AH 1901 BK 3083)
MILL RD (T406)	0521/2997		
BMSEN 21/0011/0520/2844 0 0 00000 0 00 0000+00	0521/2905	0520/2890	BMSEN 21/0011/0520/2844 0 0 00000 0 00 0000+00
LETORT SPRNG BMSBG 21/0011/0520/2844	0521/2859	0520/2844	LETORT SPRNG BMSBG 21/0011/0520/2844

DIR: B TOTAL LEN: 42.748 MI. DIST: 08-2 SR: 11
LEFT MUN: MIDDLESEX T RIGHT MUN: MIDDLESEX T

LEFT		RIGHT	
		0520/2707	LETORT DR (T400)
(APRA) PETRO TRUCK STOP MIDDLESEX RD (T496) CLINTON AV (T402)		0520/2305	(APRA) PETRO TRUCK STOP MIDDLESEX RD (T496) CLINTON AV (T402)
	0521/2305		
018 "DIA CIRC CONCR LEN=0030 INSTALLED UNKN	0521/2016		
018 "DIA CIRC METAL LEN=0036 INSTALLED UNKN SIGN: CANTILEVER BMSID 21/0011/0521/1272	0521/1610		
	0521/1272		
		0520/1189	018 "DIA CIRC METAL LEN=0036 INSTALLED UNKN
(APRA) PILOT TRAVEL CEN SUNDAY DR (PRDR) PILOT DR (PRDR)		0520/0990	(APRA) PILOT TRAVEL CEN SUNDAY DR (PRDR) PILOT DR (PRDR)
	0521/0990		
		0520/0430	TURNPIKE RAMP RD (TNPK)
		0520/0424	LC TO SUNDAY DR (CONN)
		0520/0211	TURNPIKE RAMP RD (TNPK)
TURNPIKE RAMP RD (TNPK)	0521/0015		
1 0 00034 0 00 0161+54	127933 FT	127933 FT	1 0 00034 0 00 0161+54
MFC BEGIN = B LENGTH(AH 3093 BK 1502)	0521/0000	0520/0000	MFC BEGIN = B LENGTH(AH 3083 BK 1502)
		0510/1259	PA TPK (RAMP E) OP ID 21/7076/9902/2672
TURNPIKE RAMP RD (TNPK)	0510/0917		
		0510/0642	PA TPK (I-76) OP ID 21/7076/9902/2662
	126431 FT	126431 FT	1 0 00034 0 00 0144+68
			SHADY LN (T510)
		0510/0000	LENGTH(AH 1502 BK 3595)
			GIANT WAREHOUSE RD (TWP)
		0500/3290	
		0500/3029	036 "DIA CIRC CONCR LEN=0045 INSTALLED UNKN

DIR: B TOTAL LEN: 42.748 MI. DIST: 08-2 SR: 11
LEFT MUN: MIDDLESEX T RIGHT MUN: MIDDLESEX T

			0500/1997	018 "DIA CIRC METAL LEN=0048 INSTALLED UNKN
			0500/0769	018 "DIA CIRC METAL LEN=0051 INSTALLED UNKN
MAPLE DR (T411)	0500/0654	==		
	122836 FT		122836 FT	1 0 00034 0 00 0108+73
				HARMONY HALL DR (T420)
			S 0500/0000	LENGTH(AH 3595 BK 3690)
WOLFS BRIDGE RD (T508)	0490/3645		0490/3645	
			0490/3639	018 "DIA CIRC METAL LEN=0040 INSTALLED UNKN
			0490/3606	018 "DIA CIRC CONCR LEN=0075 INSTALLED UNKN
KNIGHT TRANSPORTATION D (PRDR)	0490/3165	POI	0490/3165	(APRA) KNIGHT TRANSPORT
DAILY EXPRESS DR (PRDR)	0490/2864	POI	0490/2864	(APRA) DAILY EXPRESS IN
				WEST POINT DR (TWP)
		==	0490/2284	
			0490/2035	018 "DIA CIRC CONCR LEN=0042 INSTALLED UNKN
			0490/1872	MIDDLESEX NORTH MIDDLETON T
				SHERMAN AV
		==	0490/1270	(TWP)
				POST RD (T710)
		==	0490/0872	
			0490/0582	018 "DIA CIRC CONCR LEN=0042 INSTALLED UNKN
			0490/0442	048 "DIA CIRC CONCR LEN=0042 INSTALLED UNKN
1 0 00034 0 00 0071+83	119146 FT		119146 FT	
CAVALRY RD (SR1001 SEG 0010/0000)	0490/0000		S 0490/0000	LENGTH(AH 3690 BK 1536)
			0480/1053	015 "DIA CIRC METAL LEN=0045 INSTALLED UNKN
			0480/0501	018 "DIA CAST IRON LEN=0042 INSTALLED UNKN

DIR: B TOTAL LEN: 42.748 MI. DIST: 08-2 SR: 11
LEFT MUN: NORTH MIDDLETON T RIGHT MUN: NORTH MIDDLETON T

CHARLES ST (T617)	0480/0299 117610 FT		117610 FT 1 0 00034 0 00 0056+15 NC HARRISBURG PK NORTH MIDDLETON CARLISLE B
		S	0480/0000 LENGTH(AH 1536 BK 1933) 018 "DIA CAST IRON
			0470/1696 LEN=0033 INSTALLED UNKN US ARMY WAR COLLEGE RD (GOVT)
			0470/1419
MEDIA RD (BORO)	0470/1182		016 "DIA CAST IRON
			0470/0713 LEN=0030 INSTALLED UNKN PRATT AV
			0470/0614 (GOVT)
	115677 FT		115677 FT 1 0 00034 0 00 0036+82 N BEDFORD ST (BORO)
		S	0470/0000 LENGTH(AH 1933 BK 2278)
CLAY ST (BORO)	0460/2240		0460/2240
			024 "DIA CIRC METAL
			0460/2199 LEN=0045 INSTALLED UNKN GARDNERS LN
			0460/1508 (BORO) MCBRIDE AV
			0460/0984 (BORO)
FOR SR 0011 AND 0034 (CONN)	0460/0635		020 "DIA CIRC METAL
			0460/0623 LEN=0036 INSTALLED UNKN
			0460/0614 (AAR 517700N)#TRKS 01 KERRS AV
			0460/0565 (BORO)
CARLISLE SPRINGS RD (SR0034 SEG 0300/0000)	0460/0480 113399 FT		113399 FT 1 0 00034 0 00 0014+04 PENN ST (BORO)
		S	0460/0000 LENGTH(AH 2278 BK 0869) NORTH ST (SR2002 SEG 0010/0000)
NORTH ST (BORO)	0450/0567		0450/0567 LOCUST AV
			0450/0282 (BORO)

DIR: B TOTAL LEN: 42.748 MI. DIST: 08-2 SR: 11
LEFT MUN: CARLISLE B RIGHT MUN: CARLISLE B

	112530 FT		112530 FT 1 0 00034 0 00 0005+35
			LOUTHER ST
			(BORO)
			0450/0000 LENGTH(AH 0869 BK 0575)
DICKINSON AV			MULBERRY AV
(BORO)	0440/0206		0440/0206 (BORO)
	111955 FT		111955 FT 1 0 00034 0 00 0000+00
			HIGH ST
			(SR0074 SEG 0190/2346)
			NC HANOVER ST
			HANOVER ST
			(SR0034 SEG 0280/2432)
			MFC BEGIN = B
			0440/0000 LENGTH(AH 0575 BK 2717)
			COURTHOUSE AV
			0430/2520 (BORO)
			PITT ST
			(BORO)
			0430/2045
			WEST ST
			(BORO)
			0430/1379
			COLLEGE ST
COLLEGE ST			(SR3025 SEG 0010/2993)
(SR0074 SEG 0210/0000)	0430/0647		0430/0647
			0430/0392 (BORO)
			018 "DIA CIRC METAL
			0430/0031 LEN=0001 INSTALLED UNKN
	109238 FT		109238 FT 1 0 00890 0 02 1031+35
			MOORELAND AV
			(BORO)
			0430/0000 LENGTH(AH 2717 BK 2625)
			CONWAY ST
			0420/2261 (BORO)
			UNKNOWN AL
			0420/2107 (BORO)
			000"H 00"W **UNKNOWN**
			0420/2055 LEN=0001 INSTALLED UNKN
CHERRY ST			
(BORO)	0420/2050		0420/2050
			012 "DIA CIRC CONCR
			0420/1981 LEN=0001 INSTALLED UNKN
			PARKER ST
			0420/1946 (BORO)
			PHILLIPS AV
			0420/1784 (BORO)
			030"H 23"W ELLIP METAL

DIR: B TOTAL LEN: 42.748 MI. DIST: 08-2 SR: 11
LEFT MUN: CARLISLE B RIGHT MUN: CARLISLE B

```
                                                 0420/1636 LEN=0090 INSTALLED UNKN
                                                           WILSON ST
                                                 0420/1628 (BORO)
                                                           BIDDLE AV
                                                 0420/1480 (BORO)
                                                           018 "DIA CIRC METAL
                                                 0420/1453 LEN=0038 INSTALLED UNKN
                                                           018 "DIA CIRC CONCR
                                                 0420/1303 LEN=0048 INSTALLED UNKN
                                                           018 "DIA CIRC METAL
                                                 0420/1136 LEN=0036 INSTALLED UNKN
                                                           018 "DIA CIRC CONCR
                                                 0420/0815 LEN=0030 INSTALLED UNKN
                                                           BELEVEDERE ST
                                                 0420/0772 (BORO)
                                                           UNNAMED AL
                                                 0420/0494 (BORO)
                                                           018 "DIA CIRC CONCR
                                                 0420/0409 LEN=0027 INSTALLED UNKN
                                                           018 "DIA CIRC CONCR
                                                 0420/0086 LEN=0033 INSTALLED UNKN
                106613 FT                        106613 FT 1 0 00890 0 02 0998+36
                                                           ORANGE ST
                                                           (BORO)

ORANGE ST                                                  MFC BEGIN = C
(SR0641 SEG 0440/3434)   0420/0000               S 0420/0000 LENGTH(AH 2625 BK 0707)
                                                           018 "DIA CIRC CONCR
                                                 0410/0635 LEN=0030 INSTALLED UNKN
                                                           048 "DIA CIRC CONCR
                                                 0410/0469 LEN=0027 INSTALLED UNKN
                                                           POMFRET ST
                                                 0410/0281 (BORO)
                105906 FT                        105906 FT 1 0 00890 0 02 0990+96
                                                 S 0410/0000 LENGTH(AH 0707 BK 1492)
                                                           018 "DIA CIRC CONCR
                                                 0400/1255 LEN=0001 INSTALLED UNKN
                                                           018 "DIA CAST IRON
                                                 0400/0784 LEN=0051 INSTALLED UNKN
                                                           018 "DIA CAST IRON
                                                 0400/0276 LEN=0051 INSTALLED UNKN
                104414 FT                        104414 FT 1 0 00890 0 02 0976+04
                                                     NC HIGH ST
                                                 S 0400/0000 LENGTH(AH 1492 BK 2624)

                                                           018 "DIA CAST IRON
                                                 0390/1795 LEN=0001 INSTALLED UNKN
                                                           (APRA) MEALS MOBILE HOM
                                                           MEALS DR
                                                 0390/1452 (PRDR)
```

DIR: B TOTAL LEN: 42.748 MI. DIST: 08-2 SR: 11
LEFT MUN: CARLISLE B RIGHT MUN: CARLISLE B

			018 "DIA CAST IRON
		0390/1287	LEN=0001 INSTALLED UNKN
			018 "DIA CIRC METAL
		0390/0836	LEN=0045 INSTALLED UNKN
	101790 FT	101790 FT	1 0 00890 0 02 0949+80
			MEADOW BL
			(BORO)
		S 0390/0000	LENGTH(AH 2624 BK 2385)
			SHIRLEY AV
INDUSTRIAL DR			(BORO)
(BORO)	0380/1251	0380/1251	
			018 "DIA CIRC CONCR
		0380/0700	LEN=0066 INSTALLED UNKN
	099405 FT	099405 FT	1 0 00890 0 02 0925+95
			UNNAMED AV
			(PRDR)
		S 0380/0000	LENGTH(AH 2385 BK 2810)
			036 "DIA CAST IRON
		0370/2005	LEN=0051 INSTALLED UNKN
			SHEARER DR
			(BORO)
		0370/1492	
			018 "DIA CIRC CONCR
		0370/1260	LEN=0080 INSTALLED UNKN
	096595 FT	096595 FT	1 0 00890 0 02 0899+19
			ALLEN RD
			(SR0465 SEG 0101/2512)
			(SR0465 SEG 0100/2512)
		S 0370/0000	LENGTH(AH 2810 BK 2128)
			018 "DIA CIRC CONCR
		0360/1025	LEN=0001 INSTALLED UNKN
			018 "DIA CIRC CONCR
		0360/0310	LEN=0001 INSTALLED UNKN
1 0 00890 0 01 0876+83	094467 FT	094467 FT	
BARNSTABLE RD			
(T447)			CARLISLE
CARLISLE			DICKINSON T

DIR: B TOTAL LEN: 42.748 MI. DIST: 08-2 SR: 11
LEFT MUN: CARLISLE B RIGHT MUN: CARLISLE B

WEST PENNSBORO T	0360/0000	5 0360/0000	LENGTH(AH 2128 BK 1783)
			018 "DIA CIRC CONCR
		0350/1375	LEN=0070 INSTALLED UNKN
			024 "DIA CIRC METAL
		0350/0806	LEN=0063 INSTALLED UNKN
			015 "DIA CIRC CONCR
		0350/0227	LEN=0048 INSTALLED UNKN
			015 "DIA CIRC CONCR
		0350/0215	LEN=0048 INSTALLED UNKN
	092684 FT	092684 FT	1 0 00890 0 01 0859+00
		5 0350/0000	LENGTH(AH 1783 BK 3666)
			015 "DIA CIRC CONCR
		0340/3138	LEN=0053 INSTALLED UNKN
			000"H 00"W **UNKNOWN**
		0340/3136	LEN=0001 INSTALLED UNKN
			SHAG BARK LN
		0340/1678	(T480)
			018 "DIA CIRC CONCR
		0340/1671	LEN=0070 INSTALLED UNKN
		0340/1669	BMSEN 21/0011/0340/1610
			1 0 00890 0 01 0838+45
			ALEXANDERS SPRING CREEK
		0340/1611	BMSBG 21/0011/0340/1610
			018 "DIA CIRC CONCR
		0340/1584	LEN=0008 INSTALLED UNKN
			018 "DIA CIRC CONCR
		0340/1573	LEN=0038 INSTALLED UNKN
			000"H 00"W **UNKNOWN**
		0340/0525	LEN=0001 INSTALLED UNKN
			015 "DIA CIRC CONCR
		0340/0340	LEN=0056 INSTALLED UNKN
1 0 00890 0 01 0822+34	089018 FT	089018 FT	
MCALLISTER CHURCH RD			
(T482)	0340/0000	5 0340/0000	LENGTH(AH 3666 BK 3194)
			015 "DIA CIRC CONCR
		0330/3161	LEN=0076 INSTALLED UNKN
			018 "DIA CIRC CONCR
		0330/2258	LEN=0062 INSTALLED UNKN
			015 "DIA CIRC CONCR
		0330/1812	LEN=0060 INSTALLED UNKN
			024 "DIA CIRC CONCR
		0330/1400	LEN=0069 INSTALLED UNKN
			018 "DIA CIRC CONCR

DIR: B TOTAL LEN: 42.748 MI. DIST: 08-2 SR: 11
LEFT MUN: WEST PENNSBORO T RIGHT MUN: WEST PENNSBORO T

			0330/1007	LEN=0054 INSTALLED UNKN
				018 "DIA CIRC CONCR
			0330/0982	LEN=0053 INSTALLED UNKN
	085824 FT		085824 FT	1 0 00890 0 01 0790+03
			S 0330/0000	LENGTH(AH 3194 BK 2420)
				018 "DIA CIRC CONCR
			0320/1856	LEN=0052 INSTALLED UNKN
FAIRWAY DR (T453)	0320/1544	==		
				078"H 62"W ELLIP METAL
			0320/0740	LEN=0270 INSTALLED UNKN
1 0 00890 0 01 0766+21	083404 FT		083404 FT	BURNT HOUSE RD
GREASON RD				(T542)
(T451)	0320/0000	== ==	S 0320/0000	LENGTH(AH 2420 BK 3852)
				078"H 62"W ELLIP METAL
			0310/3460	LEN=0070 INSTALLED UNKN
				018 "DIA CIRC CONCR
			0310/3321	LEN=0001 INSTALLED UNKN
				WEDGEWOOD DR
		==	0310/2774	(T535)
				015 "DIA CIRC CONCR
			0310/0758	LEN=0052 INSTALLED UNKN
				015 "DIA CIRC CONCR
			0310/0750	LEN=0045 INSTALLED UNKN
ELTON DR (TWP)	0310/0440	==		
				015 "DIA CIRC CONCR
			0310/0364	LEN=0052 INSTALLED UNKN
				015 "DIA CIRC CONCR
			0310/0357	LEN=0045 INSTALLED UNKN
	079552 FT		079552 FT	1 0 00890 0 01 0727+69
				MOOREDALE RD
				(T466)
		==	S 0310/0000	LENGTH(AH 3852 BK 3262)
				015 "DIA CIRC CONCR
			0300/2892	LEN=0062 INSTALLED UNKN
				000"H 00"W **UNKNOWN**
			0300/2886	LEN=0001 INSTALLED UNKN
				018 "DIA CIRC CONCR
			0300/1987	LEN=0048 INSTALLED UNKN

DIR: B TOTAL LEN: 42.748 MI. DIST: 08-2 SR: 11
LEFT MUN: WEST PENNSBORO T RIGHT MUN: WEST PENNSBORO T

				015 "DIA CIRC CONCR
			0300/1970	LEN=0054 INSTALLED UNKN
				RITNER MANOR RD
			0300/1958	(TWP)
PENNWAY DR				
(TWP)	0300/1462			
				018 "DIA CIRC CONCR
			0300/0937	LEN=0048 INSTALLED UNKN
				018 "DIA CIRC CONCR
			0300/0918	LEN=0045 INSTALLED UNKN
	076290 FT		076290 FT	1 0 00890 0 01 0694+81
			0300/0000	LENGTH(AH 3262 BK 3482)
				018 "DIA CIRC CONCR
			0290/3402	LEN=0060 INSTALLED UNKN
				018 "DIA CIRC CONCR
			0290/3380	LEN=0066 INSTALLED UNKN
				018 "DIA CIRC CONCR
			0290/2575	LEN=0063 INSTALLED UNKN
				018 "DIA CIRC CONCR
			0290/2564	LEN=0060 INSTALLED UNKN
CROSSROAD SCHOOL RD				
(T438)	0290/1972			
				024 "DIA CIRC CONCR
			0290/1955	LEN=0060 INSTALLED UNKN
				024 "DIA CIRC CONCR
			0290/1949	LEN=0055 INSTALLED UNKN
				STONEHOUSE RD
			0290/1865	(T545)
				018 "DIA CIRC CONCR
			0290/1855	LEN=0087 INSTALLED UNKN
				018 "DIA CIRC CONCR
			0290/1854	LEN=0095 INSTALLED UNKN
				018 "DIA CIRC CONCR
			0290/1068	LEN=0001 INSTALLED UNKN
				036 "DIA CIRC CONCR
			0290/0005	LEN=0090 INSTALLED UNKN
1 0 00890 0 01 0660+41	072808 FT		072808 FT	DICKINSON
KERRSVILLE RD				WEST PENNSBORO T
(T326)	0290/0000		0290/0000	LENGTH(AH 3482 BK 1983)
				036 "DIA CIRC CONCR
			0280/1983	LEN=0100 INSTALLED UNKN
				018 "DIA CIRC CONCR
			0280/1921	LEN=0001 INSTALLED UNKN
				MT ROCK RD

DIR: B TOTAL LEN: 42.748 MI. DIST: 08-2 SR: 11
LEFT MUN: WEST PENNSBORO T RIGHT MUN: WEST PENNSBORO T

				(SR3015 SEG 0100/1875)
HILL RD				WEST PENNSBORO
(T444)	0280/1620	0280/1620		PENN T
				054"H 68"W CONC STRUCT
		0280/1532		LEN=0001 INSTALLED UNKN
				018 "DIA CIRC CONCR
		0280/1042		LEN=0060 INSTALLED UNKN
				018 "DIA CIRC CONCR
		0280/1022		LEN=0062 INSTALLED UNKN
MT ROCK RD				
(T325)	0280/0863			
				018 "DIA CIRC METAL
		0280/0828		LEN=0002 INSTALLED UNKN
	070825 FT	070825 FT		1 0 00890 0 01 0640+58
		0280/0000	S	LENGTH(AH 1983 BK 2029)
				015 "DIA CIRC CONCR
		0270/1632		LEN=0060 INSTALLED UNKN
				024 "DIA CIRC CONCR
		0270/0698		LEN=0060 INSTALLED UNKN
				018 "DIA CIRC METAL
		0270/0355		LEN=0045 INSTALLED UNKN
	068796 FT	068796 FT		1 0 00890 0 01 0620+29
		0270/0000	S	LENGTH(AH 2029 BK 3445)
				014 "DIA CIRC CONCR
		0260/2910		LEN=0048 INSTALLED UNKN
				024 "DIA CIRC CONCR
		0260/2162		LEN=0040 INSTALLED UNKN
				018 "DIA CIRC METAL
		0260/1721		LEN=0051 INSTALLED UNKN
				014 "DIA CIRC CONCR
		0260/1206		LEN=0056 INSTALLED UNKN
1 0 00890 0 01 0585+84	065351 FT	065351 FT		
HILLTOP LN				
(T436)	0260/0000	0260/0000	S	LENGTH(AH 3445 BK 2627)
				018 "DIA CIRC CONCR
		0250/2215		LEN=0066 INSTALLED UNKN
				036 "DIA CIRC CONCR
		0250/1368		LEN=0055 INSTALLED UNKN
				014 "DIA CIRC CONCR
		0250/0908		LEN=0001 INSTALLED UNKN
				014 "DIA CIRC CONCR
		0250/0574		LEN=0045 INSTALLED UNKN

DIR: B TOTAL LEN: 42.748 MI. DIST: 08-2 SR: 11
LEFT MUN: WEST PENNSBORO T RIGHT MUN: NORTH NEWTON T

			024 "DIA CIRC CONCR
		0250/0148	LEN=0054 INSTALLED UNKN
1 0 00890 0 01 0559+57 062724 FT		062724 FT	
GRAHAMS RD			
(T432) 0250/0000		S 0250/0000	LENGTH(AH 2627 BK 3037)
			KUTZ RD
		0240/2830	(T432)
			024 "DIA CIRC METAL
		0240/2357	LEN=0100 INSTALLED UNKN
			014 "DIA CIRC CONCR
		0240/1407	LEN=0045 INSTALLED UNKN
			014 "DIA CIRC CONCR
		0240/0779	LEN=0001 INSTALLED UNKN
			018 "DIA CIRC CONCR
		0240/0245	LEN=0066 INSTALLED UNKN
059687 FT		059687 FT	1 0 00890 0 01 0529+20
		S 0240/0000	LENGTH(AH 3037 BK 3109)
			018 "DIA CIRC CONCR
		0230/2860	LEN=0001 INSTALLED UNKN
			018 "DIA CIRC CONCR
		0230/2087	LEN=0050 INSTALLED UNKN
			018 "DIA CIRC CONCR
		0230/1338	LEN=0001 INSTALLED UNKN
			024 "DIA CIRC CONCR
		0230/0046	LEN=0105 INSTALLED UNKN
056578 FT		056578 FT	1 0 00890 0 01 0498+11
			024 "DIA CIRC CONCR
			LEN=0065 INSTALLED UNKN
			CENTERVILLE RD
			(SR0233 SEG 0290/0000)
		S 0230/0000	LENGTH(AH 3109 BK 2373)
			024 "DIA CIRC CONCR
		0220/2325	LEN=0080 INSTALLED UNKN
FICKES RD			
(T344) 0220/0389			
			018 "DIA CIRC CONCR

DIR: B TOTAL LEN: 42.748 MI. DIST: 08-2 SR: 11
LEFT MUN: WEST PENNSBORO T RIGHT MUN: NORTH NEWTON T

		0220/0324	LEN=0040 INSTALLED UNKN
	054205 FT	054205 FT	1 0 00890 0 01 0474+63
			SMITH RD
			(T346)
		0220/0000	LENGTH(AH 2373 BK 3561)
			024 "DIA CIRC CONCR
		0210/2585	LEN=0040 INSTALLED UNKN
			024 "DIA CIRC CONCR
		0210/0689	LEN=0090 INSTALLED UNKN
1 0 00890 0 01 0439+02	050644 FT	050644 FT	
PRIVATE DR			
(PRDR)	0210/0000	0210/0000	LENGTH(AH 3561 BK 2308)
			(APRA) PENNSY SUPPLY DR
			PENNSY DR
		0200/2261	(PRDR)
			018 "DIA CIRC CONCR
		0200/1492	LEN=0051 INSTALLED UNKN
1 0 00890 0 01 0415+94	048336 FT	048336 FT	
LOG CABIN RD (TBK)			
(T333)	0200/0000	0200/0000	LENGTH(AH 2308 BK 2795)
			014 "DIA CIRC CONCR
		0190/2771	LEN=0056 INSTALLED UNKN
			036 "DIA CIRC CONCR
		0190/2340	LEN=0060 INSTALLED UNKN
			018 "DIA CIRC CONCR
		0190/1395	LEN=0054 INSTALLED UNKN
			014 "DIA CIRC CONCR
		0190/1010	LEN=0056 INSTALLED UNKN
			018 "DIA CIRC CONCR
		0190/0593	LEN=0060 INSTALLED UNKN
			014 "DIA CIRC CONCR
		0190/0024	LEN=0046 INSTALLED UNKN
			QUARRY HILL RD
		0190/0019	(T336)
1 0 00890 0 01 0387+99	045541 FT	045541 FT	
SPRINGFIELD RD			

DIR: B TOTAL LEN: 42.748 MI. DIST: 08-2 SR: 11
LEFT MUN: WEST PENNSBORO T RIGHT MUN: NORTH NEWTON T

(T336) WEST PENNSBORO PENN T	0190/0000		PENN WEST PENNSBORO T S 0190/0000 LENGTH(AH 2795 BK 2357) 048 "DIA CIRC CONCR 0180/2115 LEN=0048 INSTALLED UNKN
PENN NORTH NEWTON T	0180/0636		WEST PENNSBORO 0180/0636 SOUTH NEWTON T 024 "DIA CIRC CONCR 0180/0278 LEN=0060 INSTALLED UNKN
	043184 FT		043184 FT 1 0 00890 0 01 0364+42 S 0180/0000 LENGTH(AH 2357 BK 2317) 036 "DIA CIRC CONCR 0170/1780 LEN=0070 INSTALLED UNKN
			WAGNER DR 0170/0714 (T333) 014 "DIA CIRC CONCR 0170/0559 LEN=0051 INSTALLED UNKN
1 0 00890 0 01 0341+25	040867 FT		040867 FT
BIG SPRING RD (SR3007 SEG 0050/0000)	0170/0000		S 0170/0000 LENGTH(AH 2317 BK 3182) 0160/3006 BMSEN 21/0011/0160/2985 1 0 00890 0 01 0339+34 WET WEATHER STREAM 0160/2985 BMSBG 21/0011/0160/2985 STOUGHSTOWN RD 0160/2466 (SR3007 SEG 0040/2649) 024 "DIA CIRC CONCR 0160/2407 LEN=0040 INSTALLED UNKN 018 "DIA CIRC CONCR 0160/2001 LEN=0058 INSTALLED UNKN 024 "DIA CIRC CONCR 0160/1401 LEN=0068 INSTALLED UNKN 018 "DIA CIRC CONCR 0160/1072 LEN=0056 INSTALLED UNKN 018 "DIA CIRC CONCR 0160/0172 LEN=0066 INSTALLED UNKN
	037685 FT		037685 FT 1 0 00890 0 01 0309+49 S 0160/0000 LENGTH(AH 3182 BK 2257) 018 "DIA CIRC METAL 0150/1418 LEN=0048 INSTALLED UNKN

DIR: B TOTAL LEN: 42.748 MI. DIST: 08-2 SR: 11
LEFT MUN: NORTH NEWTON T RIGHT MUN: NORTH NEWTON T

OAKVILLE RD (SR3005 SEG 0080/0000)	0150/0329		
			024 "DIA CIRC CONCR
		0150/0212	LEN=0048 INSTALLED UNKN
	035428 FT	035428 FT	1 0 00890 0 01 0286+80
			FIREHOUSE RD
			(SR3005 SEG 0070/2037)
		5 0150/0000	LENGTH(AH 2257 BK 3159)
			018 "DIA CIRC CONCR
		0140/1257	LEN=0050 INSTALLED UNKN
	032269 FT	032269 FT	1 0 00890 0 01 0255+29
		5 0140/0000	LENGTH(AH 3159 BK 3266)
			018 "DIA CIRC CONCR
		0130/2806	LEN=0045 INSTALLED UNKN
			036 "DIA CIRC CONCR
		0130/2370	LEN=0075 INSTALLED UNKN
			CHENELLE LN
		0130/1826	(PRDR)
			018 "DIA CIRC CONCR
		0130/1206	LEN=0060 INSTALLED UNKN
			HAMMOND RD
			(T330)
1 0 00890 0 01 0222+63	029003 FT	029003 FT	SOUTH NEWTON
KOSER RD			NORTH NEWTON T
(T330)	0130/0000	5 0130/0000	LENGTH(AH 3266 BK 2679)
			024 "DIA CIRC METAL
		0120/2343	LEN=0050 INSTALLED UNKN
			NORTH NEWTON
		0120/1858	SOUTHAMPTON T
			024 "DIA CIRC CONCR
		0120/1216	LEN=0050 INSTALLED UNKN
			018 "DIA CIRC CONCR
		0120/0751	LEN=0045 INSTALLED UNKN
			018 "DIA CIRC CONCR
		0120/0157	LEN=0060 INSTALLED UNKN
	026324 FT	026324 FT	1 0 00890 0 01 0195+84

DIR: B TOTAL LEN: 42.748 MI. DIST: 08-2 SR: 11
LEFT MUN: SOUTHAMPTON T RIGHT MUN: SOUTHAMPTON T

BROWN RD (T328)	0120/0000		018 "DIA CIRC CONCR LEN=0040 INSTALLED UNKN
		0120/0000	LENGTH(AH 2679 BK 2447)
		0110/2441	018 "DIA CIRC CONCR LEN=0040 INSTALLED UNKN
		0110/1841	024 "DIA CIRC CONCR LEN=0050 INSTALLED UNKN
		0110/0737	WET WEATHER STRUCTURE LENGTH 10 FT BMSID 21/0011/0110/0737
1 0 00890 0 01 0171+37 FOLTZ RD (SR4003 SEG 0040/0000)	023877 FT	023877 FT	KLINE RD (SR4003 SEG 0040/0000)
	0110/0000	0110/0000	LENGTH(AH 2447 BK 1526)
		0100/1521	018 "DIA CIRC METAL LEN=0085 INSTALLED UNKN
		0100/1015	018 "DIA CIRC METAL LEN=0045 INSTALLED UNKN
		0100/0625	018 "DIA CIRC METAL LEN=0060 INSTALLED UNKN
	022351 FT	022351 FT	1 0 00890 0 00 0158+65 WET WEATHER STRUCTURE LENGTH 8 FT BMSID 21/0011/0100/0000
		0100/0000	LENGTH(AH 1526 BK 3009)
		0090/2523	018 "DIA CIRC METAL LEN=0050 INSTALLED UNKN
		0090/0649	018 "DIA CIRC METAL LEN=0045 INSTALLED UNKN
	019342 FT	019342 FT	1 0 00890 0 00 0128+56 GOODHART RD (T320)
		0090/0000	LENGTH(AH 3009 BK 2423)
		0080/2361	018 "DIA CIRC METAL LEN=0054 INSTALLED UNKN
		0080/1988	024 "DIA CIRC METAL LEN=0054 INSTALLED UNKN

DIR: B TOTAL LEN: 42.748 MI. DIST: 08-2 SR: 11
LEFT MUN: SOUTHAMPTON T RIGHT MUN: SOUTHAMPTON T

LEFT		RIGHT
016919 FT		016919 FT 1 0 00890 0 00 0104+33
		CRAMER RD
		(T318)
	==	S 0080/0000 LENGTH(AH 2423 BK 2760)
		018 "DIA CIRC METAL
		0070/2204 LEN=0048 INSTALLED UNKN
		018 "DIA CIRC METAL
		0070/1297 LEN=0066 INSTALLED UNKN
		018 "DIA CIRC METAL
		0070/0897 LEN=0044 INSTALLED UNKN
1 0 00890 0 00 0076+73 014159 FT		014159 FT
NEWVILLE RD		
(SR0533 SEG 0020/0000) 0070/0000		S 0070/0000 LENGTH(AH 2760 BK 2822)
		AUCTION DR
	==	0060/1796 (PRDR)
DEERFIELD LN		PROGRESS BL
(TWP) 0060/0636	== ==	0060/0636 (TWP)
		0060/0316 MFC BEGIN = D
		018 "DIA CIRC METAL
		0060/0214 LEN=0054 INSTALLED UNKN
011337 FT		011337 FT 1 0 00890 0 00 0045+43
		NC RITNER HW
		SOUTHAMPTON
		SHIPPENSBURG T
		S 0060/0000 LENGTH(AH 2822 BK 2198)
		(APRA) SHIPPENSBURG EST
		CONESTOGA DR
SHIPPENSBURG ESTATES DR		(T349)
(PRDR) 0050/1316		0050/1316
		018 "DIA CIRC METAL
		0050/1123 LEN=0060 INSTALLED UNKN
		018 "DIA CIRC METAL
		0050/0165 LEN=0060 INSTALLED UNKN
009139 FT		009139 FT 1 0 00890 0 00 0023+45
		S 0050/0000 LENGTH(AH 2198 BK 2345)

DIR: B TOTAL LEN: 42.748 MI. DIST: 08-2 SR: 11
LEFT MUN: SHIPPENSBURG T RIGHT MUN: SHIPPENSBURG T

```
                                    0040/0800 BMSEN 21/0011/0040/0749
                                              0 0 00000 0 00 0000+00
                                              BURD RUN
                                    0040/0749 BMSBG 21/0011/0040/0749
006794 FT                           006794 FT 1 0 00890 0 00 0000+00
                                              WALNUT BOTTOM RD
                                              (SR0174 SEG 0010/0000)
                                  S 0040/0000 LENGTH(AH 2345 BK 0294)
                                    0030/0140 MFC BEGIN = C
                                              048 "DIA CIRC CONCR
                                    0030/0135 LEN=0054 INSTALLED UNKN
                                              TO 0174/0010 SH
                                    0030/0076 (CONN)
006500 FT                           006500 FT 1 0 00035 0 00 0065+00
                                        NC MOLLY PITCHER HW
                                  S 0030/0000 LENGTH(AH 0294 BK 2969)
                                              018 "DIA CIRC CONCR
                                    0020/2969 LEN=0040 INSTALLED UNKN
                                              SHIPPENSBURG
                                    0020/2926 SHIPPENSBURG B
                                              RICHWALTER ST
                                    0020/2741 (BORO)
                                              018 "DIA CIRC CONCR
                                    0020/2568 LEN=0040 INSTALLED UNKN
                                              HOLLAR AV
                                    0020/2310 (BORO)
                                              015"H 21"W ELLIP METAL
                                    0020/2285 LEN=0040 INSTALLED UNKN
                                              KENNETH AV
                                    0020/2054 (BORO)
                                              018 "DIA CIRC CONCR
                                    0020/1789 LEN=0045 INSTALLED UNKN
                                              SHERMAN AV
                                    0020/1767 (BORO)
                                              018 "DIA CIRC CONCR
                                    0020/1507 LEN=0045 INSTALLED UNKN
                                              S QUEEN ST
                                              (SR3001 SEG 0190/0000)
                                    0020/1466
                                              015"H 30"W ELLIP METAL
                                    0020/1313 LEN=0045 INSTALLED UNKN
                                              WALTERS AV
                                    0020/1167 (BORO)
                                              018 "DIA CIRC CONCR
                                    0020/1142 LEN=0045 INSTALLED UNKN
                                              018 "DIA CIRC CONCR
                                    0020/0648 LEN=0045 INSTALLED UNKN
                                              S WASHINGTON ST
```

DIR: B TOTAL LEN: 42.748 MI. DIST: 08-2 SR: 11
LEFT MUN: SHIPPENSBURG B RIGHT MUN: SHIPPENSBURG B

			(BORO)
		0020/0611	
		0020/0279	01B "DIA CIRC CONCR
	003531 FT	003531 FT	LEN=0050 INSTALLED UNKN
			1 0 00035 0 00 0035+31
			S PRINCE ST
			(BORO)
N PRINCE ST (SR4035 SEG 0010/0000)	0020/0000	5 0020/0000	LENGTH(AH 2969 BK 3531)
			GETTLE AV
		0010/3245	(BORO)
			PENN ST
			(BORO)
		0010/2949	
			APPLE AV
		0010/2663	(BORO)
			EARL ST
EARL ST (SR0696 SEG 0030/0000)	0010/2341		(BORO)
		0010/2341	
			SENECA ST
		0010/2047	(BORO)
MCCREARY AV (BORO)	0010/1822		
		0010/1555	BMSEN 21/0011/0010/1508
			1 0 00035 0 00 0000+00
			MID SPG.CK.
		0010/1508	BMSBG 21/0011/0010/1508
FAYETTE ST (BORO)	0010/1243	0010/1243	
			FAYETTE ST
			(SR0696 SEG 0020/1109)
		0010/1150	
			LOCUST ST
		0010/0999	(BORO)
			015"H 32"W ELLIP METAL
		0010/0723	LEN=0001 INSTALLED UNKN
			SPRING ST
SPRING ST (SR4037 SEG 0010/0000)	0010/0685	0010/0685	(BORO)
			015"H 21"W ELLIP METAL
		0010/0299	LEN=0021 INSTALLED UNKN
	000000 FT	000000 FT	1 0 00035 0 00 0000+00
		NC KING ST	
			MORRIS ST
			(BORO)
		INTER-BK	KING ST
			(SR0011 SEG 0560/1289)
			MFC BEGIN = B
MORRIS ST (SR0533 SEG 0010/1369)	0010/0000		BK-FRANKLIN (28)
		5 0010/0000	LENGTH(AH 3531 BK 0000)