Straight Line Diagram

(Including Drain Pipes)

Montgomery
46

January 2020

This document was produced by the Pennsylvania Department of Transportation (PENNDOT) as an internal management tool for State maintained highways and is not to be used for other purposes. The printed information was compiled from the Department's computerized Roadway Management System (RMS) and is subject to change without notice. Use of any or all of the printed information for purposes other than those intended by the Department may not satisfy other accuracy and completeness requirements and the Department does not warrant that such printed information is accurate or complete.

ROADWAY MANAGEMENT SYSTEM

INDEX FOR SR'S LOCATED IN THE COUNTY OF MONTGOMERY

SR	BGN PAGE	END PAGE	SR	BGN PAGE	END PAGE	SR	BGN PAGE	END PAGE
0001	1	1	1027	391	393	2030	531	531
0023	2	16	1028	394	395	2031	532	532
0029	17	38	1030	396	398	2032	533	536
0030	39	45	1031	399	399	2033	537	539
0063	46	77	1032	400	403	2034	540	544
0073	78	108	1033	404	406	2035	545	549
0076	109	128	1034	407	408	2036	550	551
0100	129	138	1035	409	409	2037	552	552
0113	139	153	1036	410	412	2038	553	558
0152	154	164	1037	413	414	2040	559	561
0202	165	186	1038	415	416	2042	562	565
0232	187	194	1039	417	417	2044	566	566
0252	195	195	1040	418	418	2046	567	567
0263	196	200	1042	419	419	2048	568	568
0309	201	228	1044	420	421	2050	569	571
0320	229	231	1046	422	423	2052	572	575
0332	232	232	1048	424	424	2053	576	576
0363	233	242	1050	425	425	2054	577	579
0422	243	264	1052	426	426	2056	580	581
0463	265	277	1056	427	427	2058	582	583
0476	278	285	1058	428	429	2060	584	585
0563	286	289	1101	430	430	2062	586	586
0611	290	309	2001	431	438	2064	587	587
0663	310	322	2002	439	439	2066	588	588
1001	323	331	2003	440	440	2100	589	589
1002	332	333	2004	441	442	2102	590	590
1003	334	335	2005	443	444	2108	591	591
1004	336	339	2006	445	447	2202	592	595
1005	340	340	2008	448	448	3001	596	603
1006	341	343	2009	449	453	3002	604	606
1007	344	346	2010	454	457	3003	607	611
1008	347	349	2011	458	458	3004	612	614
1009	350	350	2012	459	460	3005	615	616
1010	351	351	2013	461	463	3006	617	620
1011	352	354	2014	464	466	3007	621	624
1012	355	356	2015	467	467	3008	625	625
1013	357	357	2016	468	470	3009	626	630
1014	358	358	2017	471	480	3010	631	631
1015	359	361	2018	481	490	3011	632	634
1016	362	364	2019	491	491	3012	635	637
1017	365	369	2020	492	495	3013	638	641
1018	370	371	2021	496	501	3014	642	645
1019	372	373	2022	502	504	3015	646	648
1020	374	375	2023	505	508	3016	649	653
1021	376	377	2024	509	510	3017	654	656
1022	378	379	2025	511	515	3018	657	657
1023	380	382	2026	516	519	3019	658	659
1024	383	385	2027	520	524	3020	660	663
1025	386	387	2028	525	527	3021	664	664
1026	388	390	2029	528	530	3022	665	665

ROADWAY MANAGEMENT SYSTEM

INDEX FOR SR'S LOCATED IN THE COUNTY OF MONTGOMERY

SR	BGN PAGE	END PAGE	SR	BGN PAGE	END PAGE	SR	BGN PAGE	END PAGE
3023	666	668	4008	768	772	8008	904	904
3024	669	671	4009	773	774	8009	905	906
3025	672	672	4010	775	775	8010	907	907
3026	673	673	4011	776	777	8011	908	909
3027	674	676	4012	778	778	8012	910	911
3028	677	678	4014	779	785	8013	912	913
3029	679	683	4015	786	787	8014	914	915
3030	684	686	4016	788	790	8015	916	916
3031	687	687	4017	791	793	8016	917	917
3032	688	689	4018	794	799	8017	918	918
3033	690	690	4019	800	800	8019	919	919
3034	691	692	4020	801	802	8023	920	921
3035	693	693	4021	803	804	8024	922	923
3036	694	694	4022	805	808	8025	924	924
3037	695	695	4023	809	810	8027	925	926
3038	696	696	4024	811	812	8028	927	927
3039	697	704	4025	813	814	8029	928	928
3040	705	705	4026	815	816	8030	929	929
3041	706	706	4027	817	819	8031	930	933
3042	707	707	4028	820	822	8032	934	934
3043	708	710	4029	823	825	8033	935	935
3044	711	714	4030	826	827	8034	936	936
3045	715	717	4031	828	844	8035	937	937
3046	718	718	4032	845	846	8037	938	938
3047	719	719	4033	847	848	8039	939	939
3048	720	720	4034	849	850	8041	940	941
3049	721	721	4035	851	851	8049	942	942
3050	722	722	4036	852	853	9101	943	943
3052	723	723	4037	854	857	9102	944	944
3053	724	728	4038	858	861	9104	945	945
3054	729	729	4039	862	862	9105	946	946
3055	730	731	4040	863	867	9402	947	947
3056	732	733	4041	868	868	9404	948	948
3057	734	734	4042	869	871	9405	949	949
3058	735	736	4043	872	872	9406	950	950
3061	737	737	4044	873	874	9407	951	951
3063	738	738	4046	875	875	9408	952	952
3100	739	739	4048	876	879	9409	953	953
3101	740	740	4049	880	880	9410	954	954
3102	741	741	4101	881	881	9411	955	955
3104	742	742	4102	882	882	9412	956	956
3106	743	743	4103	883	883	9413	957	957
3110	744	744	4105	884	884	9414	958	958
3202	745	746	8001	885	886	9415	959	959
4002	747	753	8002	887	889	9416	960	960
4003	754	756	8003	890	891			
4004	757	760	8004	892	893			
4005	761	764	8005	894	895			
4006	765	766	8006	896	901			
4007	767	767	8007	902	903			

pennsylvania
DEPARTMENT OF TRANSPORTATION

December 30, 2019

Pennsylvania State Roads - Straight Line Diagrams

Contained within this document are the 2020 Pennsylvania Straight Line Diagram's (SLD's) for State Routes by county within a particular PennDOT district. At the end of each year, PennDOT takes a snapshot of its current SLD database and creates PDF files from the SLD snapshot. The SLD's are a graphical representation of State Routes (SR's) that PennDOT maintains. The information shown on the SLD's is generated from data found in PennDOT's Roadway Management System (RMS) database. The data from RMS is constantly being updated to match actual roadway inventory data found on Pennsylvania's state highways. PennDOT's SR system is explained briefly in this document along with symbol definitions for each type of roadway feature or attribute found on the SLD. This PDF version of the SLD contains an individual county list of all state roads found in that county. The SR's found on the list are linked to the actual pages that show the individual SLD's. To find an SLD for a particular road that you want, simply point to that road on the SR index list and click on it to jump to the beginning page of that SLD.

If you have any questions or comments concerning information found in this document, please contact Janice L. Arellano, P.E., Chief, Roadway Inventory and Testing Unit, Asset Management Division, Bureau of Maintenance and Operations, by calling (717) 787-7294.

Additional information on state owned highways is available from your local PENNDOT Engineering District Office, RMS Unit, RMS Coordinator.

Straight Line Diagram Disclaimer: This document is for informational purposes only and may be viewed by anyone. No part of the information contained in this document may be altered or redistributed without prior written consent of PENNDOT. Straight Line Diagram information is provided "as is" without warranty of any kind, either expressed or implied. This information could include technical inaccuracies or errors of omission. Changes may be made periodically to the information herein.

Copyright © 2019 by the Commonwealth of Pennsylvania. All rights reserved.

pennsylvania
DEPARTMENT OF TRANSPORTATION

Asset Management Division
Mission Statement

To protect and preserve Pennsylvania's infrastructure by providing meaningful, timely, and accurate pavement and roadway management, design, standards, strategies, inventory and condition, as well as fair, consistent and efficient application of Commonwealth laws and regulations.

CUSTOMER SERVICE RATING FORM

Straight Line Diagram (SLD) – Customer Service Rating

As means to improve customer service, we would like you to rate the product/ service you have received, by circling a "grade" from "A" (excellent) to "E" (fail).

A **B** **C** **D** **E**

If your rating is not an "A," please let us know what we could do better.

_____

_____

_____

_____

_____

Name and Organization (optional)

_____

Thank You.

(Fold along line, and tape or staple together before mailing)

(Cut along dashed line

_____

_____

_____

Bureau of Maintenance and Operations
Asset Management Division – BOMO Annex
907 Elmerton Avenue
Harrisburg, PA 17110
ATTN: Janice Arellano

F-CS-02

PENNSYLVANIA DEPARTMENT OF TRANSPORTATION
Bureau of Maintenance and Operations, Asset Management Division

Location Referencing System (LRS) – Definitions, Uses & Testing

The Department's LRS, implemented in 1987, is the mechanism to designate the State highway network, to define roadway lengths, locations, and route connectivity, and to serve as the basis for the collection, storage, and integration of roadway information.

An LRS key is a unique series of numbers that identifies the location of each point or feature along a State route. The fourteen digit number is an integral part of the Roadway Management System (RMS) where roadway data is stored. 07/4016/0100/0857 is an example of an LRS key, which identifies County (CO) = 07, State Route (SR) = 4016, Segment (SEG) = 0100, and Offset = 0857.

County (CO)

Each of Pennsylvania's sixty-seven counties is identified by a number.

Name	#	Name	#	Name	#	Name	#
Adams	1	Clinton	18	Lackawanna	35	Potter	52
Allegheny	2	Columbia	19	Lancaster	36	Schuylkill	53
Armstrong	3	Crawford	20	Lawrence	37	Snyder	54
Beaver	4	Cumberland	21	Lebanon	38	Somerset	55
Bedford	5	Dauphin	22	Lehigh	39	Sullivan	56
Berks	6	Delaware	23	Luzerne	40	Susquehanna	57
Blair	7	Elk	24	Lycoming	41	Tioga	58
Bradford	8	Erie	25	McKean	42	Union	59
Bucks	9	Fayette	26	Mercer	43	Venango	60
Butler	10	Forest	27	Mifflin	44	Warren	61
Cambria	11	Franklin	28	Monroe	45	Washington	62
Cameron	12	Fulton	29	Montgomery	46	Wayne	63
Carbon	13	Greene	30	Montour	47	Westmoreland	64
Centre	14	Huntingdon	31	Northampton	48	Wyoming	65
Chester	15	Indiana	32	Northumberland	49	York	66
Clarion	16	Jefferson	33	Perry	50	Philadelphia	67
Clearfield	17	Juniata	34	Pike	51		

State Route (SR)

State Routes (SR's) are identified by four-digit numbers. SR numbers are assigned as follows:

1. Traffic Routes: Routes designated as Interstates, US or PA Routes 0001-0999
2. Quadrant Routes (Non-Traffic Routes) 1001-4999
3. Relocated Traffic Routes 6000-6999
4. Turned Back, Abandoned, or Null Routes 7000-7999
5. Interchanges 8001-8999
6. WYE's 9101-9199
7. Rest Areas 9201-9299
8. Truck Escape Ramps 9301-9399
9. Others 9401-9499

Even/Odd Convention: Even numbers are typically given to SR's in the East/West direction, and odd numbers to SR's that run North/South. This convention applies to Interstate Routes (except those that are Beltways or Spurs), and Quadrant Routes. This convention may or may not apply to PA or US Traffic Routes.

Hierarchy: If two or more traffic routes occupy the same section of roadway, the SR number is based on the "higher" type route, according to the following hierarchy. If the traffic routes are the same hierarchy class, then the SR number is assigned the lower numbered traffic route (Figure 1).

1. Interstates
2. U.S. Routes
3. PA Routes
4. Quadrant Routes

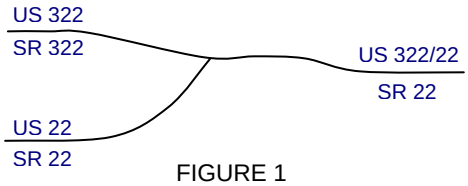

FIGURE 1

Other Numbering Conventions:

1. The first digit of a quadrant route is based on which quadrant of the county the route is located, as shown in the following diagram (Figure 2).
2. The last three digits of a Relocated Traffic Route are the same as the Traffic Route that was relocated.
3. Interchanges are numbered sequentially. Odd numbers are given to interchanges along SR's in the North/South direction; even numbers are given to interchanges along SR's in the East/West direction (Figure 3).
4. WYE's are given odd numbers if the connecting SR is odd numbered, and even numbers if the connecting SR is even numbered.
5. Rest Areas or Truck Escape Ramps are given odd numbers if they connect to the Southbound or Westbound side of an SR, and even numbers if they connect to the Northbound or Eastbound side.

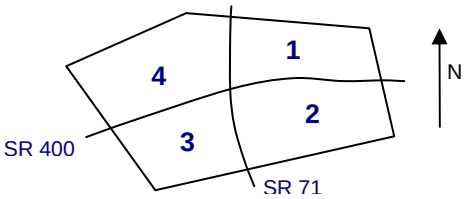

FIGURE 2

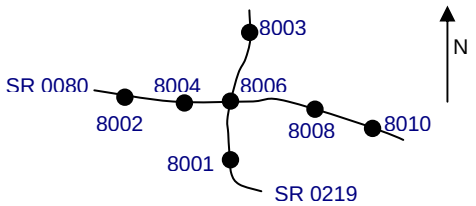

FIGURE 3

Segment (SEG)

State routes are divided into segments, which are approximately one-half mile long, and are identified by a four-digit number. Segment begin and end points are placed at physical features where possible. Segment numbers increase in the North or East direction, and typically by 10's (Figure 4). Segments are even numbered on undivided roadways, and in the Northbound or Eastbound direction of divided roadways. Segments are odd numbered in the Southbound or Westbound direction of divided roadways (Figure 5). Interstate segments are associated with the mile posts (Figure 6).

<u>Undivided Roadways</u>

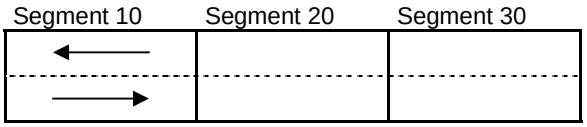

FIGURE 4

<u>Divided Roadways</u>

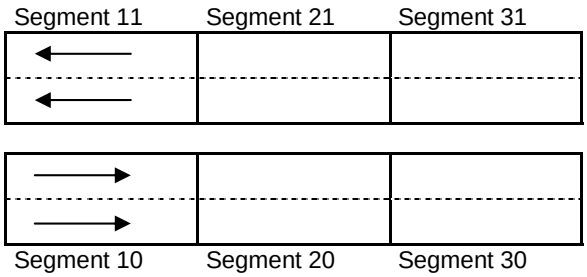

FIGURE 5

<u>Interstate Roadways</u>

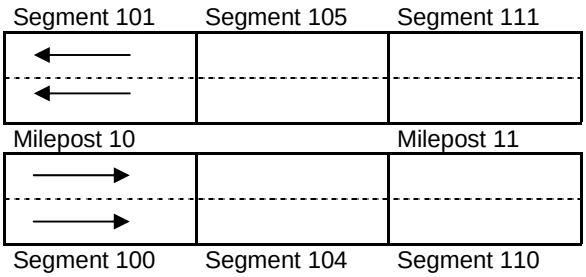

FIGURE 6

Turned Back, Abandoned, and Null Segments are given numbers in the range of 7000-7999. For two coincident State routes, the route with "lower" hierarchy is "nulled."

Segment numbering restarts on Traffic Routes at County boundaries, except Interstates (Figure 7).

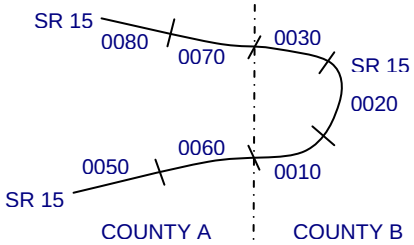

FIGURE 7

Offset

The offset, a subdivision of the segment, is the distance (in feet) from the beginning of the segment, expressed as a four-digit number. Offsets are measured in the increasing segment direction.

Segment Markers

Segment markers, which allow for easy identification of the LRS location on the State highway system, indicate the State route and segment number at the point that each segment is entered. If the beginning of a segment occurs at a physical feature, then the point of reference is at the physical feature and not the sign. At intersections, signs are used to identify beginning or ending State routes or segments.

Users of the LRS

Locations of all intersections, structures, and other points of interest are field verified and inventoried in the RMS. This information can be displayed on Straight Line Diagrams (SLD's) which can be viewed in the RMS, or hardcopy form. SLD books are refreshed and printed annually for distribution to the Department's District and County offices, as well as too many external entities.

A list of those within the Department that use the LRS to identify locations in the RMS and in the field includes personnel from the following organizations: Pavement Testing, County Maintenance, Traffic, Design, Surveys, Construction, Bridge, Permits, Crash Review, Planning and Programming, Posted & Bonded Roads, Tort Liability, and Emergency Management.

Users outside the Department include: County & Municipal governments, County 911, Planning Commissions, Federal Highway Administration, State & Local Police, Local Emergency Management, Delivery Services (UPS, Fed Ex, etc.), Fire Departments, Utility Companies, Contractors, and Consultants.

Without segment markers located in the field, all of these users would have to rely solely on the SLD, which would be extremely cumbersome at best and impossible for some.

Verification, QA & QC

In order to assure that LRS information is indicated properly in the RMS, on SLD's, and in the field, LRS Quality Assurance (QA) and Quality Commitment (QC) programs are performed each year. The Bureau of Maintenance and Operations, Asset Management Division, Roadway Inventory & Testing Unit (RITU) performs all Statewide QC testing. Field verification and QA is also performed by RITS, except in Engineering Districts 2-0, 11-0, and 12-0, where it is done "in-house." Each Engineering District is responsible for its own LRS completeness and maintenance with respect to the RMS.

Twenty percent of each county is field tested annually as part of the QA program, and five percent of each county is tested for the annual QC program. The goal of the QC program is to maintain at least 90% accuracy between the RMS and the actual field locations of highway features. Annual QC ratings are developed and reported to the Engineering Districts.

Field testing is performed by two-person teams (a permanent employee that operates the test, and a temporary employee that drives the device) with the use of vans equipped with an on-board computer and a Data Measurement Subsystem. Testing is typically performed during the months of April through November.

Vehicle location and roadway features are displayed on the van's computer screen in SLD format, and the software accepts operator inputs verifying or modifying roadway feature locations, as well as comments. Though the system can function at greater speed, test speeds are typically less than 25 mph to ensure accuracy.

There are five categories of information that is verified and/or modified:

1. State Route Length
2. Segment Length
3. Roadway Geometry (lane count, pavement & shoulder types & widths)
4. Intersecting Feature Location (intersections & bridges)
5. Segment Marker Location

STRAIGHT LINE DIAGRAM (SLD) ANNUAL REFRESH ATTRIBUTE KEY

SEGMENT MARKER	AHEAD LEFT INTER STATE OWNED	RAILROAD CROSSING	INTERSTATE MILEPOST
TURNBACK	AHEAD LEFT INTER NON-STATE	RAILROAD OVER-PASS	MFC BEGIN
NULL	AHEAD RIGHT INTE STATE OWNED	OVER-PASS	MUNICIPAL BOUNDARY
UNDIVIDED HIGHWAY	AHEAD RIGHT INTE NON-STATE	BRIDGE END	VILLAGE BEGIN
PHYSICALLY DIVIDED	BACK LEFT INTER STATE OWNED	BRIDGE BEGIN	AH - LENGTH FORWARD TO NEXT SEGMENT BEGIN BK - LENGTH BACK WARD TO PREVIOUS SEGMENT BEGIN
PAINT DIVIDED	BACK LEFT INTER NON-STATE	TUNNEL	
INTERSECTION AHEAD	BACK RIGHT INTER STATE OWNED	SIGN STRUCTURE	MFC - MAINTENANCE FUNCTIONAL CLASS A = INTERSTATE B = EXPRESSWAY AND/OR PRINCIPLE ARTERIAL C = MINOR ARTERIAL D = COLLECTOR E = LOCAL ACCESS F = INTERCHANGE RAMP
INTERSECTION BACK	BACK RIGHT INTER NON-STATE	RBR P3 BRIDGE	
REFERENCE AHEAD/BACK	T-LEFT INTERSEC STATE OWNED	RETAINING WALL	
DIVIDED CONNECTOR	T-LEFT INTERSEC NON-STATE	BRIDGE/CULVERT UNDER FILL	NULL AND TURNBACK SEGMENTS ARE DISPLAYED IN THE DEPARTMENT"S ROADWAY MANAGEMENT SYSTEM (RMS) AS 100 FEET IN LENGTH. ACTUAL SEGMENT AND SECTION LENGTHS MAY VARY SIGNIFICANTLY
CROSS INTERSEC STATE OWNED	T-RIGHT INTERSEC STATE OWNED	PIPE (STAMPP)	
CROSS INTERSEC NON-STATE	T-RIGHT INTERSEC NON-STATE	ROTARY INTERSEC	

STRAIGHT LINE DIAGRAM (SLD) ANNUAL REFRESH ATTRIBUTE KEY

ROAD CLOSED	POI POINT OF INTEREST	BRIDGE CLOSED	P BRIDGE POSTED
M MONITORING SITE	TRAFFIC SIGNAL	W RWIS SITE	NC - STREET NAME CHANGE

DIR: S TOTAL LEN: .157 MI. DIST: 06-4 SR: 9416
LEFT MUN: LOWER MORELAND T RIGHT MUN: LOWER MORELAND T

```
000830 FT                    000830 FT
                             INTER-AHD  MORELAND RD
                                        (SR2015 SEG 0014/2164)
                                        HUNTINGDON PK
                                        (SR0232 SEG 0070/0000)
                                        (SR0232 SEG 0071/0000)
                             0020/0497
000333 FT                    000333 FT  0 0 00000 0 00 0000+00
                             INTER-BK   JUGHANDLE RD
                                        (SR9416 SEG 0010/0245)
                           5 0020/0000  LENGTH(AH 0497 BK 0333)

                             INTER-AHD  WELSH RD
                                        (TWP )
                                        HUNTINGDON PK
                                        (SR0232 SEG 0070/0428)
                                        (SR0232 SEG 0071/0422)
                             0010/0333
                                        JUGHANDLE RD
                             0010/0245  (SR9416 SEG 0020/0000)
000000 FT                    000000 FT  0 0 00000 0 00 0000+00
                                   NC JUGHANDLE RD
                             INTER-BK   HUNTINGDON PK
                                        (SR0232 SEG 0071/0725)
                                        MFC BEGIN = F
                           5 0010/0000  LENGTH(AH 0333 BK 0000)
```

DIR: N TOTAL LEN: .062 MI. DIST: 06-4 SR: 9415
LEFT MUN: ABINGTON T RIGHT MUN: ABINGTON T

000327 FT

000000 FT

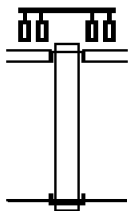

000327 FT
INTER-AHD MEADOWBROOK APTS
(TWP)
HUNTINGDON PK
(SR0232 SEG 0061/0871)
(SR0232 SEG 0060/1000)
0010/0327
000000 FT 0 0 00000 0 00 0000+00
NC JUGHANDLE RD
INTER-BK HUNTINGDON PK
(SR0232 SEG 0060/0732)
MFC BEGIN = F
S 0010/0000 LENGTH(AH 0327 BK 0000)

DIR: W TOTAL LEN: .048 MI. DIST: 06-4 SR: 9414
LEFT MUN: ABINGTON T RIGHT MUN: ABINGTON T

000255 FT
000000 FT

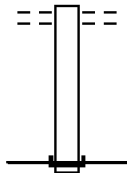

000255 FT HOLY REDEEMER HOSP
0010/0255 (PRDR)
000000 FT 0 0 00000 0 00 0000+00
NC JUGHANDLE RD
INTER-BK HUNTINGDON PK
(SR0232 SEG 0051/2888)
MFC BEGIN = F
S 0010/0000 LENGTH(AH 0255 BK 0000)

DIR: N TOTAL LEN: .072 MI. DIST: 06-4 SR: 9413
LEFT MUN: ABINGTON T RIGHT MUN: ABINGTON T

000381 FT

000000 FT

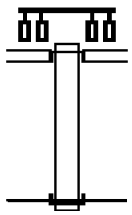

```
000381 FT
INTER-AHD  HOLY REDEEMER HOSP
           (PRDR)
           HUNTINGDON PK
           (SR0232 SEG 0051/2582)
           (SR0232 SEG 0050/2536)
0010/0381
000000 FT  0 0 00000 0 00 0000+00
      NC JUGHANDLE RD
INTER-BK   HUNTINGDON PK
           (SR0232 SEG 0050/2230)
           MFC BEGIN = F
0010/0000  LENGTH(AH 0381 BK 0000)
```

DIR: W TOTAL LEN: .560 MI. DIST: 06-4 SR: 9412
LEFT MUN: UPPER MERION T RIGHT MUN: UPPER MERION T

002959 FT

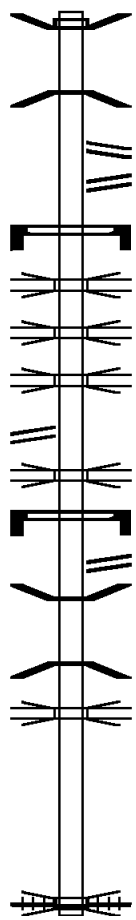

002959 FT BMSEN 46/0076/3270/0000
INTER-AHD TURNPIKE RAMP RD
0010/2959 (TNPK)
0 0 00000 0 00 0000+00
N. GULPH RD (NB)
0010/2797 BMSBG 46/0076/3270/0000
RAMP F
0010/2322 (SR8002 SEG 0250/1620)
RAMP E
0010/2054 (SR8002 SEG 0260/0000)
SIGN: 3 CHORD TRUSS
0010/1940 BMSID 46/0076/3270/1170
RAMP B
0010/1653 OP ID 46/9411/0010/0587
RAMP D-2
0010/1576 OP ID 46/8002/0280/0608
DEKALB PIKE (NB)
0010/1500 OP ID 46/0202/0030/0000

RAMP I RD
(SR8002 SEG 0500/0930) 0010/1216

RAMP I
0010/0842 OP ID 46/8002/0500/0479
SIGN: 3 CHORD TRUSS
0010/0775 BMSID 46/9412/0010/0775
RAMP H RD
0010/0632 (SR8002 SEG 0510/0000)
0010/0358 BMSEN 46/9412/0010/0326
0 0 00000 0 00 0000+00
ABRAMS RUN
0010/0326 BMSBG 46/9412/0010/0326
TRAIL
0010/0193 OP ID 46/0076/3274/0290
000000 FT 000000 FT 0 0 00000 0 00 0000+00
CONSOLIDATED RAIL CORPO
OVERPASS IS RR X-ING
NC RAMP D COLLECTOR RD
INTER-BK SCHUYLKILL EX
(SR0076 SEG 3275/0512)
MFC BEGIN = F
0010/0000 LENGTH(AH 2959 BK 0000)

DIR: N TOTAL LEN: .719 MI. DIST: 06-4 SR: 9411
LEFT MUN: UPPER MERION T RIGHT MUN: UPPER MERION T

003794 FT

001492 FT

RAMP D-2
(SR8002 SEG 0280/1263) 0010/1175

000000 FT

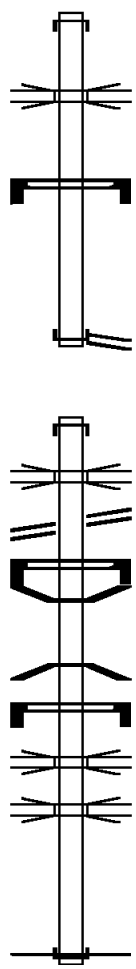

003794 FT
INTER-AHD RAMP TO SWEDESFORD RD
0020/2302 (SR8047 SEG 0510/0000)
S.WARNER RD
0020/1558 OP ID 46/3100/0010/0000
SIGN: 3 CHORD TRUSS
0020/0530 BMSID 46/9411/0020/0530
001492 FT 0 0 00000 0 00 0000+00
RAMP 8 RD
(SR8002 SEG 0010/0688)
INTER-BK US202/I76/US422 CLTR RA
(SR9411 SEG 0010/1492)
0020/0000 LENGTH(AH 2302 BK 1492)

INTER-AHD US202/I76/US422 CLTR RA
0010/1492 (SR9411 SEG 0020/0000)
RAMP A-1
0010/1398 OP ID 46/8002/0030/0344
RAMP 7 RD
0010/1175 (SR8002 SEG 0020/0000)
SIGN: 3 CHORD TRUSS
0010/0900 BMSID 46/9411/0010/0900
0010/0840 BMSEN 46/9411/0010/0587
0 0 00000 0 00 0000+00
RAMP D
0010/0587 BMSBG 46/9411/0010/0587
SIGN: 3 CHORD TRUSS
0010/0470 BMSID 46/9411/0010/0470
RAMP D-2
0010/0206 OP ID 46/8002/0280/0227
RAMP E
0010/0095 OP ID 46/8002/0260/1210
000000 FT 0 0 00000 0 00 0000+00
NC US202/I76/US422 CLTR RAMP
INTER-BK DEKALB PK
(SR0202 SEG 0031/0742)
MFC BEGIN = F
0010/0000 LENGTH(AH 1492 BK 0000)

DIR: N TOTAL LEN: .110 MI. DIST: 06-4 SR: 9410
LEFT MUN: LOWER GWYNEDD T RIGHT MUN: LOWER GWYNEDD T

000580 FT

000000 FT

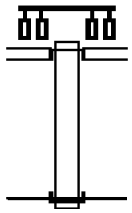

000580 FT
INTER-AHD LOWER STATE RD
(T363)
WELSH RD
(SR0063 SEG 0382/0649)
0010/0580
000000 FT 0 0 00000 0 00 0000+00
NC LOWER STATE RD
INTER-BK BETHELHEM PK
(SR0309 SEG 0260/1365)
MFC BEGIN = F
S 0010/0000 LENGTH(AH 0580 BK 0000)

DIR: S TOTAL LEN: .055 MI. DIST: 06-4 SR: 9409
LEFT MUN: HORSHAM T RIGHT MUN: HORSHAM T

000288 FT

000000 FT

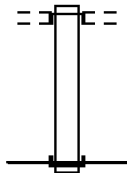

000288 FT
INTER-AHD GWYNEDD CROSSING DR
(PRDR)
GWYNEDD CROSSING DR
0010/0288 (PRDR)
000000 FT 0 0 00000 0 00 0000+00
NC RAMP B RD
INTER-BK BETHELHEM PK
(SR0309 SEG 0271/1017)
MFC BEGIN = F
S 0010/0000 LENGTH(AH 0288 BK 0000)

DIR: N TOTAL LEN: .161 MI. DIST: 06-4 SR: 9408
LEFT MUN: MONTGOMERY T RIGHT MUN: MONTGOMERY T

000850 FT

PRIVATE RD
(PRDR)
LC TO PRIVATE RD
(CONN)

0010/0654

0010/0544
000000 FT

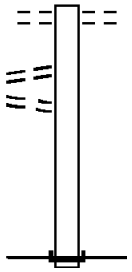

000850 FT STUMP RD
0010/0850 (T375)

000000 FT 0 0 00000 0 00 0000+00
NC RAMP F RD
INTER-BK BETHLEHEM PK
(SR0309 SEG 0300/0299)
MFC BEGIN = F
S 0010/0000 LENGTH(AH 0850 BK 0000)

DIR: S TOTAL LEN: .071 MI. DIST: 06-4 SR: 9407
LEFT MUN: MONTGOMERY T RIGHT MUN: MONTGOMERY T

000373 FT

000000 FT

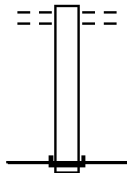

000373 FT STUMP RD
0010/0373 (T375)
000000 FT 0 0 00000 0 00 0000+00
NC RAMP E RD
INTER-BK BETHLEHEM PK
(SR0309 SEG 0291/3030)
MFC BEGIN = F
S 0010/0000 LENGTH(AH 0373 BK 0000)

DIR: W TOTAL LEN: .048 MI. DIST: 06-4 SR: 9406
LEFT MUN: LOWER GWYNEDD T RIGHT MUN: LOWER GWYNEDD T

000255 FT

000000 FT

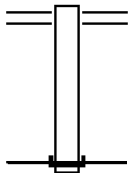

000255 FT BETHLEHEM PK
0010/0255 (SR2018 SEG 0190/0381)
000000 FT 0 0 00000 0 00 0000+00
NC JUGHANDLE RD
INTER-BK BETHLEHEM PK
(SR2018 SEG 0190/0519)
MFC BEGIN = F
S 0010/0000 LENGTH(AH 0255 BK 0000)

DIR: E TOTAL LEN: .100 MI. DIST: 06-4 SR: 9405
LEFT MUN: MONTGOMERY T RIGHT MUN: MONTGOMERY T

000530 FT

000000 FT

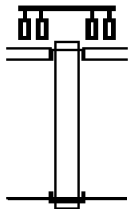

```
000530 FT
INTER-AHD  HARTMAN RD
           (SR2014 SEG 0010/0000)
           BETHLEHEM PK
           (SR0309 SEG 0291/0000)
           (SR0309 SEG 0290/0000)
0010/0530
000000 FT  0 0 00000 0 00 0000+00
      NC RAMP D RD
INTER-BK   BETHLEHEM PK
           (SR0309 SEG 0281/2304)
           MFC BEGIN = F
0010/0000  LENGTH(AH 0530 BK 0000)
```

DIR: N TOTAL LEN: .051 MI. DIST: 06-4 SR: 9404
LEFT MUN: HORSHAM T RIGHT MUN: HORSHAM T

000267 FT

000000 FT

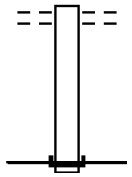

000267 FT ENGLISH VILLAGE DR
0010/0267 (PRDR)
000000 FT 0 0 00000 0 00 0000+00
NC RAMP C RD
INTER-BK BETHLEHEM PK
(SR0309 SEG 0270/0928)
MFC BEGIN = F
S 0010/0000 LENGTH(AH 0267 BK 0000)

DIR: E TOTAL LEN: .154 MI. DIST: 06-4 SR: 9402
LEFT MUN: LOWER GWYNEDD T RIGHT MUN: LOWER GWYNEDD T

```
000815 FT                    000815 FT WELSH RD
                                       (SR0063 SEG 0374/0281)
                             0010/0815 (SR0063 SEG 0375/0277)

000000 FT                    000000 FT 0 0 00000 0 00 0000+00
                                  NC RAMP A RD
                             INTER-BK  BETHLEHEM PK
                                       (SR0309 SEG 0261/2013)
                                       MFC BEGIN = F
                           S 0010/0000 LENGTH(AH 0815 BK 0000)
```

DIR: S TOTAL LEN: .081 MI. DIST: 06-4 SR: 9105
LEFT MUN: UPPER DUBLIN T RIGHT MUN: UPPER DUBLIN T

000426 FT

000000 FT

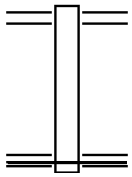

000426 FT LIMEKILN PK
0010/0426 (SR0152 SEG 0070/2900)
000000 FT 0 0 00000 0 00 0000+00
NC LIMEKILN PK
LIMEKILN PK
(SR0152 SEG 0080/0200)
MFC BEGIN = F
S 0010/0000 LENGTH(AH 0426 BK 0000)

DIR: N TOTAL LEN: .576 MI. DIST: 06-4 SR: 9104
LEFT MUN: UPPER DUBLIN T RIGHT MUN: UPPER DUBLIN T

```
003042 FT                    003042 FT
                             INTER-AHD  FORT WASHINGTON EX
                             0020/1396  (SR0309 SEG 0150/3273)
                                        RAMP T RD
                             0020/0870  (SR8031 SEG 0760/0716)
                                        RAMP U RD
                             0020/0554  (SR8031 SEG 0750/0000)
                                         SIGN: 4 CHORD TRUSS
                             0020/0387  BMSID 46/0309/0150/2270
                             0020/0285  BMSEN 46/0309/0150/2054
                                        0 0 00000 0 00 0000+00
                                        TURNPIKE RAMP AB (WB)
                             0020/0179  BMSBG 46/0309/0150/2054
001646 FT                    001646 FT  0 0 00000 0 00 0000+00
                                        RAMP O RD
                                        (SR8031 SEG 0020/0594)
                             INTER-BK   COLLECTOR RD
                                        (SR9104 SEG 0010/1646)
                           S 0020/0000  LENGTH(AH 1396 BK 1646)

                             INTER-AHD  COLLECTOR RD
                             0010/1646  (SR9104 SEG 0020/0000)
                                              PA TPK (RAMP Q)
                             0010/1428  OP ID 46/7276/9903/3802
                                        RAMP N RD
                             0010/1172  (SR8031 SEG 0010/0000)
                                        BRANCH OF SANDY RUN
                                        STRUCTURE LENGTH 54 FT
                             0010/1168  BMSID 46/0309/0150/1383
                                              I-276
                             0010/1020  OP ID 46/7276/9903/3805
                                        CONSOLIDATED RAIL CORPO
                             0010/0672  OVERPASS IS RR X-ING
                                         SIGN: CANTILEVER
                             0010/0627  BMSID 46/9104/0010/0627
000000 FT                    000000 FT  0 0 00000 0 00 0000+00
                                   NC COLLECTOR RD
                             INTER-BK   FORT WASHINGTON EX
                                        (SR0309 SEG 0150/0275)
                                        MFC BEGIN = F
                           S 0010/0000  LENGTH(AH 1646 BK 0000)
```

DIR: N TOTAL LEN: .087 MI. DIST: 06-4 SR: 9102
LEFT MUN: RICHLAND T RIGHT MUN: RICHLAND T

000457 FT

000000 FT

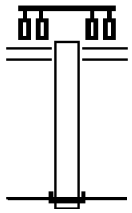

000457 FT DEKALB PK
(SR0202 SEG 0091/0000)
(SR0202 SEG 0090/0000)
0250/0457
000000 FT 0 0 00000 0 00 0000+00
NC JUGHANDLE C RD
INTER-BK BRIDGEPORT BP
(SR3020 SEG 0011/0315)
MFC BEGIN = F
S 0250/0000 LENGTH(AH 0457 BK 0000)

DIR: N TOTAL LEN: .136 MI. DIST: 06-4 SR: 9101
LEFT MUN: UPPER MERION T RIGHT MUN: UPPER MERION T

```
000719 FT                    000719 FT GULPH RD
                                       (SR3039 SEG 0064/1820)
                                       (SR3039 SEG 0065/1849)
                             0010/0719

000000 FT                    000000 FT 0 0 00000 0 00 0000+00
                                 NC SR202 / GULPH RD CONN
                             INTER-BK  SR 0202 SH
                                       (SR0202 SEG 0030/1046)
                                       MFC BEGIN = F
                             0010/0000 LENGTH(AH 0719 BK 0000)
```

DIR: E TOTAL LEN: .480 MI. DIST: 06-4 SR: 8049
LEFT MUN: UPPER MERION T RIGHT MUN: UPPER MERION T

```
002534 FT                    002534 FT
                             INTER-AHD  FIRST AV
                                        (T101)
                                        GULPH RD
                                        (SR3039 SEG 0111/1876)
                                        (SR3039 SEG 0110/1837)
                             0750/1134
                             0750/1060  BMSEN 46/8049/0250/0085
                                        1 0 00000 0 00 0000+00
                                        422 - COUNTY LINE EXPRE
                             0750/0853  BMSBG 46/8049/0250/0085
001400 FT                    001400 FT  1 0 00000 0 00 0000+00
                                  NC RAMP L RD
                             INTER-BK   COUNTY LINE EX
                                        (SR0422 SEG 0060/0000)
                           S 0750/0000  LENGTH(AH 1134 BK 1400)

                             INTER-AHD  COUNTY LINE EX
                             0250/1400  (SR0422 SEG 0060/0506)

                             0250/0292  BMSEN 46/8049/0250/0085
                                        1 0 01046 2 01 0000+87
                                        422 - COUNTY LINE EXPRE
                             0250/0085  BMSBG 46/8049/0250/0085
000000 FT                    000000 FT  1 0 01046 2 01 0000+00
                                  NC RAMP K RD
                                        GULPH RD
                                        (SR3039 SEG 0111/1876)
                                        (SR3039 SEG 0110/1837)

                             INTER-BK   FIRST AV
                                        (T101)
                                        MFC BEGIN = F
                           S 0250/0000  LENGTH(AH 1400 BK 0000)
```

DIR: E TOTAL LEN: .926 MI. DIST: 06-4 SR: 8041
LEFT MUN: UPPER MORELAND T RIGHT MUN: UPPER MORELAND T

004890 FT

004890 FT
INTER-AHD EASTON RD
0760/1894 (SR0611 SEG 0181/1855)

DIR: E TOTAL LEN: .926 MI. DIST: 06-4 SR: 8041
LEFT MUN: UPPER MORELAND T RIGHT MUN: UPPER MORELAND T

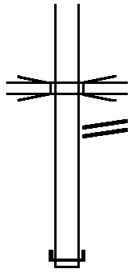

EASTON ROAD
0760/0956 OP ID 46/0611/0180/2304
RAMP RD
0760/0600 (SR8041 SEG 0750/0000)

002996 FT

002996 FT 1 0 00151 2 02 0000+00
INTER-BK TURNPIKE RAMP RD
(TNPK)
S 0760/0000 LENGTH(AH 1894 BK 0549)

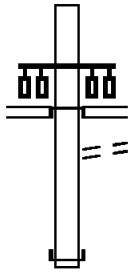

INTER-AHD HOME DEPOT DR
(PRDR)
EASTON RD
(SR0611 SEG 0181/2497)
(SR0611 SEG 0180/2485)
0750/0549
TO 0611/0180 SH
0750/0263 (CONN)

002447 FT

002447 FT 1 0 00151 2 08 0000+00
INTER-BK RAMP RD
(SR8041 SEG 0760/0600)
S 0750/0000 LENGTH(AH 0549 BK 1807)

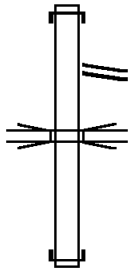

INTER-AHD TURNPIKE RAMP RD
0250/1807 (TNPK)
RAMP RD
0250/1563 (SR8041 SEG 0010/0640)

EASTON ROAD
0250/0863 OP ID 46/0611/0180/2304

000640 FT

000640 FT 1 0 00151 2 01 0000+00
INTER-BK EASTON RD
(SR0611 SEG 0181/2062)
S 0250/0000 LENGTH(AH 1807 BK 0640)

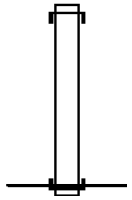

INTER-AHD RAMP RD
0010/0640 (SR8041 SEG 0250/1563)

000000 FT

000000 FT 1 0 00151 2 07 0000+00
NC RAMP RD
INTER-BK EASTON RD
(SR0611 SEG 0180/1866)
MFC BEGIN = F
S 0010/0000 LENGTH(AH 0640 BK 0000)

DIR: E TOTAL LEN: .503 MI. DIST: 06-4 SR: 8039
LEFT MUN: LOWER GWYNEDD T RIGHT MUN: LOWER GWYNEDD T

```
002654 FT                    002654 FT
                             INTER-AHD  FORT WASHINGTON EX
                             0750/0479  (SR0309 SEG 0220/0565)
002175 FT                    002175 FT  0 0 00000 0 00 0000+00
                                  NC RAMP D RD
                                        NORRISTOWN RD
                                        (SR2052 SEG 0032/0133)
                                        (SR2052 SEG 0033/0117)
                           S 0750/0000  LENGTH(AH 0479 BK 0880)

                                        NORRISTOWN RD
                                        (SR2052 SEG 0022/2874)
                                        (SR2052 SEG 0023/2866)
                             0500/0880
                                        TO 2052/0023 SH
                             0500/0780  (CONN)
001295 FT                    001295 FT  0 0 00000 0 00 0000+00
                                  NC RAMP C RD
                             INTER-BK   RAMP FROM SB SR 309
                                        (SR0309 SEG 0221/0945)
                           S 0500/0000  LENGTH(AH 0880 BK 0645)

                             INTER-AHD  FORT WASHINGTON EX
                             0250/0645  (SR0309 SEG 0211/2276)
000650 FT                    000650 FT  1 0 00782 2 31 0000+00
                                  NC RAMP CC RD
                                        NORRISTOWN RD
                                        (SR2052 SEG 0023/2898)
                                        (SR2052 SEG 0022/2892)
                           S 0250/0000  LENGTH(AH 0645 BK 0650)

                                        NORRISTOWN RD
                                        (SR2052 SEG 0033/0117)
                                        (SR2052 SEG 0032/0133)
                             0010/0650
                                        TO 2052/0032 SH
                             0010/0430  (CONN)
000000 FT                    000000 FT  1 0 00782 2 32 0000+00
                                  NC RAMP DD RD
                             INTER-BK   FORT WASHINGTON EX
                                        (SR0309 SEG 0210/2234)
                                        MFC BEGIN = F
                           S 0010/0000  LENGTH(AH 0650 BK 0000)
```

DIR: W TOTAL LEN: .220 MI. DIST: 06-4 SR: 8037
LEFT MUN: UPPER DUBLIN T RIGHT MUN: UPPER DUBLIN T

```
001162 FT                    001162 FT
                             INTER-AHD  FORT WASHINGTON  EX
                             0750/0523  (SR0309  SEG  0200/0000)
                                        LC  FROM  BUTLER  PK
                             0750/0099  (CONN)
000639 FT                    000639  FT  1  0  00782  2  29  0000+00
                                  NC  RAMP  Z  RD
                                        BUTLER  PK
                                        (CNTY)
                           S 0750/0000  LENGTH(AH  0523  BK  0639)

                                        BUTLER  PK
                             0500/0639  (CNTY)
                                        LC  TO  BUTLER  PK
                             0500/0597  (CONN)
000000 FT                    000000  FT  1  0  00782  2  30  0000+00
                                  NC  RAMP  Y  RD
                             INTER-BK   FORT WASHINGTON  EX
                                        (SR0309  SEG  0201/0000)
                                        MFC  BEGIN  =  F
                           S 0500/0000  LENGTH(AH  0639  BK  0000)
```

DIR: E TOTAL LEN: .199 MI. DIST: 06-4 SR: 8035
LEFT MUN: UPPER DUBLIN T RIGHT MUN: UPPER DUBLIN T

```
001051 FT                    001051 FT
                             INTER-AHD  FORT WASHINGTON EX
                             0250/0679  (SR0309 SEG 0181/2559)

                                        FROM 2017/0161 SH
                             0250/0062  (CONN)
000372 FT                    000372 FT  1 0 00782 2 26 0000+00
                                  NC RAMP BB RD
                                        SUSQUEHANNA RD
                                        (SR2017 SEG 0161/0465)
                             0250/0000  LENGTH(AH 0679 BK 0372)

                             INTER-AHD  LINCOLN DR
                                        (PRDR)
                                        SUSQUEHANNA RD
                                        (SR2017 SEG 0160/0064)
                             0010/0372
                                        TO 2017/0161 SH
                             0010/0264  (CONN)
000000 FT                    000000 FT  1 0 00782 2 27 0000+00
                                  NC RAMP AA RD
                             INTER-BK   FORT WASHINGTON EX
                                        (SR0309 SEG 0180/2648)
                                        MFC BEGIN = F
                             0010/0000  LENGTH(AH 0372 BK 0000)
```

DIR: W TOTAL LEN: .290 MI. DIST: 06-4 SR: 8034
LEFT MUN: UPPER MERION T RIGHT MUN: UPPER MERION T

001530 FT

001180 FT

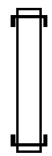

001530 FT
INTER-AHD CONRAD DR
0260/0350 (T601)
001180 FT 1 0 00000 0 00 0000+00
NC RAMP 10 RD
INTER-BK TURNPIKE RAMP RD
(TNPK)
S 0260/0000 LENGTH(AH 0350 BK 0400)

000780 FT

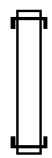

INTER-AHD TURNPIKE RAMP RD
0250/0400 (TNPK)
000780 FT 1 0 00000 0 00 0000+00
NC RAMP 12 RD
INTER-BK CONRAD DR
(T601)
S 0250/0000 LENGTH(AH 0400 BK 0400)

000380 FT

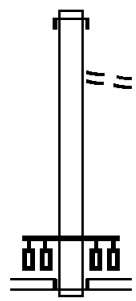

INTER-AHD I-76 EB
0020/0400 (GOVT)
FROM 3039/0090 SH
0020/0100 (CONN)
000380 FT 1 0 00000 0 00 0000+00
NC RAMP A RD
GULPH RD
(SR3039 SEG 0091/0412)
(SR3039 SEG 0090/0360)
INTER-BK VILLAGE DR
(TWP)
S 0020/0000 LENGTH(AH 0400 BK 0380)

000000 FT

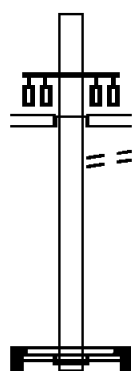

INTER-AHD VILLAGE DR
(TWP)
GULPH RD
(SR3039 SEG 0091/0412)
(SR3039 SEG 0090/0360)
0010/0380
TO 3039/0090 SH
0010/0187 (CONN)
000000 FT 1 0 00000 0 00 0000+00
SIGN: CANTILEVER
BMSID 46/8034/0010/0000
NC RAMP G RD
INTER-BK TURNPIKE RAMP RD
(TNPK)
MFC BEGIN = F
S 0010/0000 LENGTH(AH 0380 BK 0000)

DIR: E TOTAL LEN: .302 MI. DIST: 06-4 SR: 8033
LEFT MUN: UPPER DUBLIN T RIGHT MUN: UPPER DUBLIN T

```
001595 FT                    001595 FT
                             INTER-AHD  FORT WASHINGTON EX
                             0250/0990  (SR0309 SEG 0171/0505)

                                        LC FROM HIGHLAND AV
                             0250/0098  (CONN)
000605 FT                    000605 FT  1 0 00782 2 23 0000+00
                                  NC RAMP V RD
                                        HIGHLAND AV
                                        (TWP )
                             0250/0000  LENGTH(AH 0990 BK 0605)

                                        HIGHLAND AV
                             0010/0605  (TWP )
                                        LC TO HIGHLAND AV
                             0010/0347  (CONN)
000000 FT                    000000 FT  1 0 00782 2 24 0000+00
                                  NC RAMP W RD
                             INTER-BK   FORT WASHINGTON EX
                                        (SR0309 SEG 0170/0668)
                                        MFC BEGIN = F
                             0010/0000  LENGTH(AH 0605 BK 0000)
```

DIR: S TOTAL LEN: .477 MI. DIST: 06-4 SR: 8032
LEFT MUN: DOUGLASS T RIGHT MUN: DOUGLASS T

```
002520 FT                    002520 FT
                             INTER-AHD  RAMP  RD
                                        (SR8032  SEG  0500/0000)
                                        SR  0073
                                        (SR0073  SEG  0020/0159)
                             0750/0622
001898 FT                    001898 FT  0  0  00000  0  00  0000+00
                             INTER-BK   SR  0100
                                        (SR0100  SEG  0120/0759)
                           S 0750/0000  LENGTH(AH  0622  BK  0650)

                             INTER-AHD  SR  0100
                             0500/0650  (SR0100  SEG  0120/2069)
001248 FT                    001248 FT  0  0  00000  0  00  0000+00
                                        SR  0073
                                        (SR0073  SEG  0020/0159)
                             INTER-BK   SR  8032
                                        (SR8032  SEG  0750/0622)
                           S 0500/0000  LENGTH(AH  0650  BK  0608)

                             INTER-AHD  SR  8032
                                        (SR8032  SEG  0010/0000)
                                        SR  0073
                                        (SR0073  SEG  0010/1189)
                             0250/0608
000640 FT                    000640 FT  0  0  00000  0  00  0000+00
                             INTER-BK   SR  0100
                                        (SR0100  SEG  0121/2012)
                           S 0250/0000  LENGTH(AH  0608  BK  0640)

                             INTER-AHD  SR  0100  SH
                             0010/0640  (SR0100  SEG  0121/0712)
000000 FT                    000000 FT  0  0  00000  0  00  0000+00
                                   NC  RAMP  RD
                                        SR  0073  SH
                                        (SR0073  SEG  0010/1189)
                             INTER-BK   SR  8032  SH
                                        (SR8032  SEG  0250/0608)
                                        MFC  BEGIN  =  F
                           S 0010/0000  LENGTH(AH  0640  BK  0000)
```

DIR: E TOTAL LEN: 1.890 MI. DIST: 06-4 SR: 8031
LEFT MUN: UPPER DUBLIN T RIGHT MUN: UPPER DUBLIN T

009980 FT

PENNSYLVANIA AV
(SR2027 SEG 0064/1947) 0770/1483

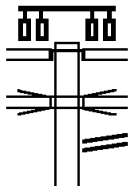

009980 FT
INTER-AHD PENNSYLVANIA AV
(SR2037 SEG 0012/0000)
RAMP R RD
(SR8031 SEG 0520/1286)
0770/1483
PA TPK (RAMP Q)
0770/1347 OP ID 46/7276/9903/3802
RAMP S RD
0770/1119 (SR8031 SEG 0500/0000)
SIGN: 2 CHORD TRUSS

DIR: E TOTAL LEN: 1.890 MI. DIST: 06-4 SR: 8031
LEFT MUN: UPPER DUBLIN T RIGHT MUN: UPPER DUBLIN T

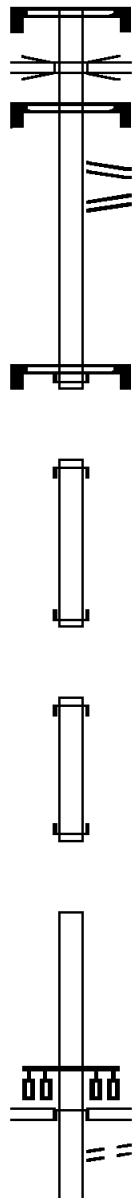

0770/1006 BMSID 46/8031/0270/0489
PA 309 EXPRESSWAY
0770/0879 OP ID 46/0309/0150/2054
SIGN: 2 CHORD TRUSS
0770/0718 BMSID 46/8031/0770/0718
RAMP U RD
0770/0485 (SR8031 SEG 0750/0523)
RAMP T RD
0770/0149 (SR8031 SEG 0760/0000)
008497 FT 008497 FT 0 0 00000 0 00 0000+00
SIGN: CANTILEVER
BMSID 46/8031/0770/0000
NC RAMP B RD
INTER-BK TURNPIKE RAMP RD
(TNPK)
S 0770/0000 LENGTH(AH 1483 BK 0716)

INTER-AHD COLLECTOR RD
0760/0716 (SR9104 SEG 0020/0870)
007781 FT 007781 FT 1 0 00782 2 21 0000+00
NC RAMP T RD
INTER-BK RAMP B RD
(SR8031 SEG 0770/0149)
S 0760/0000 LENGTH(AH 0716 BK 0523)

INTER-AHD RAMP B RD
0750/0523 (SR8031 SEG 0770/0485)
007258 FT 007258 FT 1 0 00782 2 20 0000+00
NC RAMP U RD
INTER-BK COLLECTOR RD
(SR9104 SEG 0020/0554)
S 0750/0000 LENGTH(AH 0523 BK 1286)

INTER-AHD PENNSYLVANIA AV
(SR2027 SEG 0064/1947)
RAMP A RD
(SR8031 SEG 0270/0000)
RAMP B RD
(SR8031 SEG 0770/1483)
PENNSYLVANIA AV
(SR2037 SEG 0013/0000)
(SR2037 SEG 0012/0000)
0520/1286
TO 2037/0012 SH
0520/1141 (CONN)

RAMP Q

DIR: E TOTAL LEN: 1.890 MI. DIST: 06-4 SR: 8031
LEFT MUN: UPPER DUBLIN T RIGHT MUN: UPPER DUBLIN T

(SR8031 SEG 0510/0000) 0520/0707

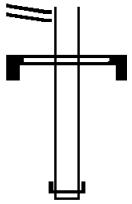

SIGN: 2 CHORD TRUSS
0520/0394 BMSID 46/8031/0520/0394
005972 FT 005972 FT 0 0 00000 0 00 0000+00
NC RAMP R RD
INTER-BK FORT WASHINGTON EX
(SR0309 SEG 0151/3037)
S 0520/0000 LENGTH(AH 1286 BK 0884)

RAMP A RD
(SR8031 SEG 0270/1355) 0512/0884

INTER-AHD TURNPIKE RAMP RD
0512/0884 (TNPK)
005088 FT 005088 FT 0 0 00000 0 00 0000+00
INTER-BK TURNPIKE OWNED BRIDGE
(TNPK)
S 0512/0000 LENGTH(AH 0884 BK 0507)

INTER-AHD TURNPIKE OWNED BRIDGE
0510/0507 (TNPK)
004581 FT 004581 FT 0 0 00000 0 00 0000+00
NC RAMP Q RD
INTER-BK RAMP R RD
(SR8031 SEG 0520/0707)
S 0510/0000 LENGTH(AH 0507 BK 0794)

INTER-AHD FORT WASHINGTON EX
0500/0794 (SR0309 SEG 0151/2282)
003787 FT 003787 FT 1 0 00782 2 22 0000+00
NC RAMP S RD
INTER-BK RAMP B RD
(SR8031 SEG 0770/1119)
S 0500/0000 LENGTH(AH 0794 BK 1355)

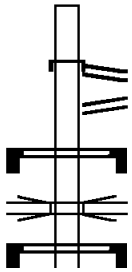

INTER-AHD TURNPIKE RAMP RD
(TNPK)
RAMP Q RD
0270/1355 (SR8031 SEG 0512/0884)
RAMP O RD
0270/0886 (SR8031 SEG 0020/0000)
SIGN: 2 CHORD TRUSS
0270/0775 BMSID 46/8031/0770/0718
PA 309 EXPRESSWAY
0270/0609 OP ID 46/0309/0150/2054
SIGN: 2 CHORD TRUSS
0270/0489 BMSID 46/8031/0270/0489

DIR: E TOTAL LEN: 1.890 MI. DIST: 06-4 SR: 8031
LEFT MUN: UPPER DUBLIN T RIGHT MUN: UPPER DUBLIN T

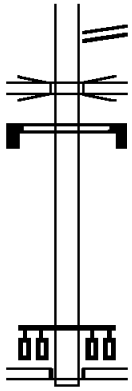

RAMP X RD
0270/0306 (SR8031 SEG 0250/0000)
PA TPK (RAMP Q)
0270/0150 OP ID 46/7276/9903/3802
SIGN: CANTILEVER
0270/0105 BMSID 46/8031/0270/0105
002432 FT 002432 FT 1 0 00782 2 17 0000+00
NC RAMP A RD
RAMP R RD
(SR8031 SEG 0520/1286)
PENNSYLVANIA AV
(SR2027 SEG 0064/1947)
INTER-BK PENNSYLVANIA AV
(SR2037 SEG 0012/0000)
S 0270/0000 LENGTH(AH 1355 BK 0839)

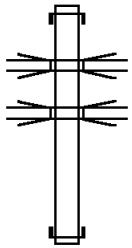

INTER-AHD FORT WASHINGTON EX
0250/0839 (SR0309 SEG 0151/1090)
I-276
0250/0762 OP ID 46/7276/9903/3805
PA TPK (RAMP Q)
0250/0305 OP ID 46/7276/9903/3802
001593 FT 001593 FT 1 0 00782 2 19 0000+00
NC RAMP X RD
INTER-BK RAMP A RD
(SR8031 SEG 0270/0306)
S 0250/0000 LENGTH(AH 0839 BK 0594)

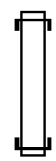

INTER-AHD COLLECTOR RD
0020/0594 (SR9104 SEG 0020/0000)
000999 FT 000999 FT 1 0 00782 2 15 0000+00
NC RAMP O RD
INTER-BK RAMP A RD
(SR8031 SEG 0270/0886)
S 0020/0000 LENGTH(AH 0594 BK 0999)

RAMP A RD
(SR8031 SEG 0270/1355) 0010/0999

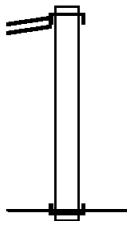

INTER-AHD TURNPIKE RAMP RD
0010/0999 (TNPK)

000000 FT 000000 FT 1 0 00782 2 16 0000+00
NC RAMP N RD
INTER-BK COLLECTOR RD
(SR9104 SEG 0010/1172)
MFC BEGIN = F
S 0010/0000 LENGTH(AH 0999 BK 0000)

DIR: N TOTAL LEN: .442 MI. DIST: 06-4 SR: 8030
LEFT MUN: UPPER POTTSGROVE T RIGHT MUN: UPPER POTTSGROVE T

	002333 FT		002333 FT
			INTER-AHD POTTSTOWN BP
			0750/0570 (SR0100 SEG 0074/0527)
LC FROM FARMINGTON AV (CONN)	0750/0074		
	001763 FT		001763 FT 1 0 00779 2 07 0000+00
			FARMINGTON AV
			(TWP)
			0750/0000 LENGTH(AH 0570 BK 0340)
			FARMINGTON AV
			0500/0340 (TWP)
			LC TO FARMINGTON AV
			0500/0287 (CONN)
	001423 FT		001423 FT 1 0 00779 2 08 0000+00
			INTER-BK POTTSTOWN BP
			(SR0100 SEG 0075/0407)
			0500/0000 LENGTH(AH 0340 BK 0726)
			INTER-AHD POTTSTOWN BP
			0250/0726 (SR0100 SEG 0071/0625)
LC FROM FARMINGTON AV (CONN)	0250/0064		
	000697 FT		000697 FT 1 0 00779 2 05 0000+00
			FARMINGTON AV
			(TWP)
			0250/0000 LENGTH(AH 0726 BK 0697)
			FARMINGTON AV
			0010/0697 (TWP)
			LC TO FARMINGTON AV
			0010/0584 (CONN)
	000000 FT		000000 FT 1 0 00779 2 03 0000+00
			NC RAMP RD
			INTER-BK POTTSTOWN BP
			(SR0100 SEG 0070/0363)
			MFC BEGIN = F
			0010/0000 LENGTH(AH 0697 BK 0000)

DIR: S TOTAL LEN: .545 MI. DIST: 06-4 SR: 8029
LEFT MUN: SPRINGFIELD T RIGHT MUN: SPRINGFIELD T

```
002879 FT                    002879 FT CHURCH RD
                                       (SR0073 SEG 0570/0000)
                             0750/0564
                                       TO 0073/0570 SH
                             0750/0474 (CONN)
                                       WISSAHICKON
                                       STRUCTURE LENGTH  23 FT
                             0750/0460 BMSID 46/8029/0750/0460
002315 FT                    002315 FT 0 0 00000 0 00 0000+00
                             INTER-BK  SR 0309
                                       (SR0309 SEG 0120/1792)
                           5 0750/0000 LENGTH(AH 0564 BK 0645)

                             INTER-AHD SR 0309
                             0500/0645 (SR0309 SEG 0130/0763)

001670 FT                    001670 FT 0 0 00000 0 00 0000+00
                                       CHURCH RD
                                       (SR0073 SEG 0564/0424)
                                       (SR0073 SEG 0565/0390)
                           5 0500/0000 LENGTH(AH 0645 BK 0620)

                                       CHURCH RD
                                       (SR0073 SEG 0565/0000)
                                       (SR0073 SEG 0564/0000)
                             0250/0620
                                       TO 0073/0560 SH
                             0250/0525 (CONN)
001050 FT                    001050 FT 0 0 00000 0 00 0000+00
                             INTER-BK  SR 0309
                                       (SR0309 SEG 0131/1007)
                           5 0250/0000 LENGTH(AH 0620 BK 1050)

                             INTER-AHD SR 0309
                             0010/1050 (SR0309 SEG 0121/1726)

                             0010/0382 BMSEN 46/8029/0010/0333
                                       0 0 00000 0 00 0000+00
                                       WISSAHICKON
                             0010/0333 BMSBG 46/8029/0010/0333
000000 FT                    000000 FT 0 0 00000 0 00 0000+00
                                   NC RAMP RD
                                       CHURCH RD
                                       (SR0073 SEG 0565/0220)
                                       (SR0073 SEG 0564/0232)
                                       MFC BEGIN = F
                           5 0010/0000 LENGTH(AH 1050 BK 0000)
```

DIR: S TOTAL LEN: .347 MI. DIST: 06-4 SR: 8028
LEFT MUN: POTTSTOWN B RIGHT MUN: POTTSTOWN B

```
001830 FT                    001830 FT
                             INTER-AHD  HIGH ST
                                        (SR4031 SEG 0380/0780)
                                        HIGH ST
                             0750/0775  (SR4031 SEG 0380/0780)
                                        ROUTE 100
                             0750/0575  OP ID 46/0100/0010/2114
001055 FT                    001055 FT  1 0 00779 2 00 0000+00
                                NC RAMP A RD
                             INTER-BK   POTTSTOWN BOYERTOWN BP
                                        (SR0100 SEG 0010/2662)
                           S 0750/0000  LENGTH(AH 0775 BK 1055)

                                        BMSEN 46/8028/0250/0462
                             INTER-AHD  POTTSTOWN BOYERTOWN BP
                             0250/1055  (SR0100 SEG 0011/2279)
                                        1 0 00779 2 01 0000+00
                                        NO UNDERPASS INFORMATIO
                             0250/0462  BMSBG 46/8028/0250/0462
000000 FT                    000000 FT  1 0 00779 2 01 0000+00
                                NC RAMP B RD
                             INTER-BK   HIGH ST
                                        (SR4031 SEG 0391/0166)
                                        MFC BEGIN = F
                           S 0250/0000  LENGTH(AH 1055 BK 0000)
```

DIR: E TOTAL LEN: .505 MI. DIST: 06-4 SR: 8027
LEFT MUN: SPRINGFIELD T RIGHT MUN: SPRINGFIELD T

002664 FT

002184 FT

002664 FT
INTER-AHD FORT WASHINGTON EX
0750/0480 (SR0309 SEG 0110/1327)
FROM 2032/0030 SH
0750/0100 (CONN)
002184 FT 1 0 00782 2 10 0000+00
NC RAMP H RD

DIR: E TOTAL LEN: .505 MI. DIST: 06-4 SR: 8027
LEFT MUN: SPRINGFIELD T RIGHT MUN: SPRINGFIELD T

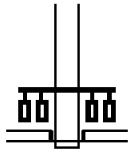

PAPER MILL RD
(SR2032 SEG 0030/1189)

INTER-BK RAMP F RD
(SR8027 SEG 0010/0784)
S 0750/0000 LENGTH(AH 0480 BK 0726)



INTER-AHD RAMP E RD
(SR8027 SEG 0250/0000)
PAPER MILL RD
(SR2032 SEG 0030/0993)
0500/0726

001458 FT

001458 FT 1 0 00782 2 09 0000+00
NC RAMP G RD
INTER-BK FORT WASHINGTON EX
(SR0309 SEG 0111/1437)
S 0500/0000 LENGTH(AH 0726 BK 0674)

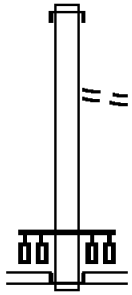

INTER-AHD FORT WASHINGTON EX
0250/0674 (SR0309 SEG 0111/0000)

FROM 2032/0030 SH
0250/0058 (CONN)

000784 FT

000784 FT 1 0 00782 2 08 0000+00
NC RAMP E RD
PAPER MILL RD
(SR2032 SEG 0030/0993)

INTER-BK RAMP G RD
(SR8027 SEG 0500/0726)
S 0250/0000 LENGTH(AH 0674 BK 0784)

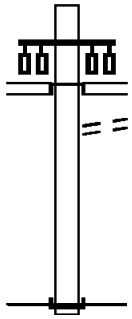

INTER-AHD RAMP H RD
(SR8027 SEG 0750/0000)
PAPER MILL RD
(SR2032 SEG 0030/1189)
0010/0784

TO 2032/0030 SH
0010/0710 (CONN)

000000 FT

000000 FT 1 0 00782 2 07 0000+00
NC RAMP F RD
INTER-BK FORT WASHINGTON EX
(SR0309 SEG 0110/0000)
MFC BEGIN = F
S 0010/0000 LENGTH(AH 0784 BK 0000)

DIR: E TOTAL LEN: .671 MI. DIST: 06-4 SR: 8025
LEFT MUN: CHELTENHAM T RIGHT MUN: CHELTENHAM T

```
003544 FT                    003544 FT
                             INTER-AHD  FORT WASHINGTON EX
                             0750/0708  (SR0309 SEG 0080/0000)
                                        FROM 0152/0011 SH
                             0750/0170  (CONN)
002836 FT                    002836 FT  1 0 00782 2 04 0000+00
                                  NC RAMP D RD
                                        EASTON RD
                                        (SR0152 SEG 0011/0290)
                             0750/0000  LENGTH(AH 0708 BK 0931)

                                        EASTON RD
                                        (CNTY)
                             0500/0931
                                        LC TO EASTON RD
                             0500/0783  (CONN)

001905 FT                    001905 FT  1 0 00782 2 02 0000+00
                                  NC RAMP C RD
                             INTER-BK   FORT WASHINGTON EX
                                        (SR0309 SEG 0081/0000)
                             0500/0000  LENGTH(AH 0931 BK 0770)

                             INTER-AHD  FORT WASHINGTON EX
                             0250/0770  (SR0309 SEG 0071/0507)

                                        LC FROM EASTON RD
                             0250/0081  (CONN)
001135 FT                    001135 FT  1 0 00782 2 00 0000+00
                                  NC RAMP A RD
                                        EASTON RD
                                        (CNTY)
                             0250/0000  LENGTH(AH 0770 BK 1135)

                                        EASTON RD
                                        (SR0152 SEG 0011/0290)
                             0020/1135

000000 FT                    000000 FT  1 0 00782 2 05 0000+00
                                  NC RAMP B RD
                             INTER-BK   FORT WASHINGTON EX
                                        (SR0309 SEG 0070/0326)
                                        MFC BEGIN = F
                             0020/0000  LENGTH(AH 1135 BK 0000)
```

DIR: N TOTAL LEN: 1.635 MI. DIST: 06-4 SR: 8024
LEFT MUN: PLYMOUTH T RIGHT MUN: PLYMOUTH T

```
008631 FT                    008631 FT
                             INTER-AHD GERMANTOWN PK
                             0750/0865 (SR3053 SEG 0120/0929)

007766 FT                    007766 FT 0 0 00000 0 00 0000+00
                                  NC RAMP B RD
                             INTER-BK  RAMP C RD
                                       (SR8024 SEG 0020/1433)
                           S 0750/0000 LENGTH(AH 0865 BK 2907)

                             INTER-AHD MID COUNTY EX
                             0500/2907 (SR0476 SEG 0195/0504)
                             0500/2525 BMSEN 46/8024/0500/2480
                                       0 0 00000 0 00 0000+00
                                       ACCESS ROAD
                             0500/2480 BMSBG 46/8024/0500/2480
                                       RAMP K RD
                             0500/2134 (SR8024 SEG 0260/0980)

                             0500/1207 BMSEN 46/8024/0500/1070
                                       0 0 00000 0 00 0000+00
                                       GERMANTOW PK
                             0500/1070 BMSBG 46/8024/0500/1070
                                       RAMP FROM TURNPIKE
                             0500/0556 (GOVT)
004859 FT                    004859 FT 0 0 00000 0 00 0000+00
                                  NC RAMP D RD
                                       PLYMOUTH RD
                                       (SR3007 SEG 0050/0000)
                           S 0500/0000 LENGTH(AH 2907 BK 0980)

                             INTER-AHD RAMP D RD
                             0260/0980 (SR8024 SEG 0500/2134)

                                       PA TPK (RAMP R)
                             0260/0260 OP ID 46/7276/9903/3340
                                       PA TPK (RAMP G)
                             0260/0175 OP ID 46/7276/9903/3342
003879 FT                    003879 FT 0 0 00000 0 00 0000+00
                                  NC RAMP K RD
                             INTER-BK  GERMANTOWN PK
                                       (SR3053 SEG 0121/2020)
                           S 0260/0000 LENGTH(AH 0980 BK 0450)
```

DIR: N TOTAL LEN: 1.635 MI. DIST: 06-4 SR: 8024
LEFT MUN: PLYMOUTH T RIGHT MUN: PLYMOUTH T

```
                                          INTER-AHD MID COUNTY EX
                                          0250/0450 (SR0476 SEG 0191/0847)
003429 FT                                 003429 FT 0 0 00000 0 00 0000+00
                                                NC RAMP F RD
                                                      CHEMICAL RD
                                                      (SR3015 SEG 0061/0000)
                                                      (SR3015 SEG 0060/0000)

                                          INTER-BK  METROPLEX
                                                      (PRDR)
                                        S 0250/0000 LENGTH(AH 0450 BK 2482)

                                                      PLYMOUTH RD
                                                      (SR3007 SEG 0040/1880)
                                          0020/2482

                                                      RAMP B RD
                                                      (SR8024 SEG 0750/0000)
                                                NC RAMP C RD
                                                        SIGN: 4 CHORD TRUSS
                                          0020/1200 BMSID 46/8024/0020/1200
                                          0020/1141 BMSEN 46/8024/0020/1015
                                                      0 0 00000 0 00 0000+00
                                                      GERMANTOW PK
                                          0020/1015 BMSBG 46/8024/0020/1015

000947 FT                                 000947 FT 0 0 00000 0 00 0000+00
                                                NC RAMP B RD
                                          INTER-BK  MID COUNTY EX
                                                      (SR0476 SEG 0194/0800)
                                        S 0020/0000 LENGTH(AH 2482 BK 0947)

                                          INTER-AHD CHEMICAL RD
                                                      (SR3015 SEG 0060/1126)
                                                      CHEMICAL RD
                                          0010/0947 (SR3015 SEG 0060/1126)

000000 FT                                 000000 FT 0 0 00000 0 00 0000+00
                                                NC RAMP A RD
                                          INTER-BK  MID COUNTY EX
                                                      (SR0476 SEG 0190/1449)
                                                      MFC BEGIN = F
                                        S 0010/0000 LENGTH(AH 0947 BK 0000)
```

DIR: N TOTAL LEN: 1.649 MI. DIST: 06-4 SR: 8023
LEFT MUN: WEST POTTSGROVE T RIGHT MUN: WEST POTTSGROVE T

008707 FT

008707 FT OLD READING PK
0500/3200 (CNTY)

RAMP Y RD
(SR8023 SEG 0010/1560) 0500/0787

NC RAMP Y RD

005507 FT

005507 FT 1 0 00000 0 00 0000+00

DIR: N TOTAL LEN: 1.649 MI. DIST: 06-4 SR: 8023
LEFT MUN: WEST POTTSGROVE T RIGHT MUN: WEST POTTSGROVE T

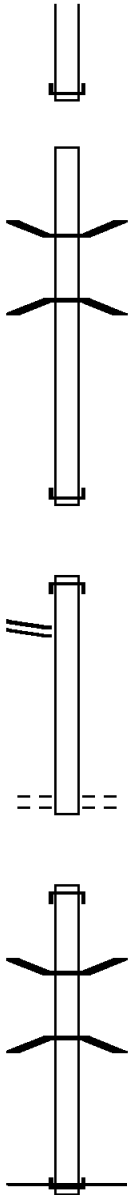

NC RAMP W RD
INTER-BK POTTSTOWN BP
(SR0422 SEG 0021/0654)
5 0500/0000 LENGTH(AH 3200 BK 2795)

0260/1470 BMSEN 46/8023/0010/0295
1 0 00000 0 00 0000+00
POTTSTOWN BYPASS (WB)
0260/1360 BMSBG 46/8023/0010/0295

002712 FT

002712 FT 1 0 00000 0 00 0000+00
NC RAMP X RD
INTER-BK RAMP Z RD
(SR8023 SEG 0250/1014)
5 0260/0000 LENGTH(AH 2795 BK 1152)

INTER-AHD POTTSTOWN BP
0250/1152 (SR0422 SEG 0011/1102)

RAMP X RD
(SR8023 SEG 0260/0000) 0250/1014

001560 FT

001560 FT 1 0 00000 0 00 0000+00
NC RAMP Z RD
OLD READING PK
(CNTY)
5 0250/0000 LENGTH(AH 1152 BK 1560)

INTER-AHD RAMP Y RD
0010/1560 (SR8023 SEG 0500/0787)

0010/0405 BMSEN 46/8023/0010/0295
1 0 00000 0 00 0000+00
POTTSTOWN BYPASS (WB)
0010/0295 BMSBG 46/8023/0010/0295
000000 FT

000000 FT 1 0 00000 0 00 0000+00
NC RAMP Y RD
INTER-BK POTTSTOWN BP
(SR0422 SEG 0010/1100)
MFC BEGIN = F
5 0010/0000 LENGTH(AH 1560 BK 0000)

DIR: N TOTAL LEN: .598 MI. DIST: 06-4 SR: 8019
LEFT MUN: MONTGOMERY T RIGHT MUN: MONTGOMERY T

```
003156 FT                    003156 FT BETHLEHEM PK
                                       (SR0309 SEG 0311/1440)
                                       (SR0309 SEG 0310/1436)
                             0510/1288

                                       FROM 0202/0345 SH
                             0510/0060 (CONN)
001868 FT                    001868 FT 0 0 00000 0 00 0000+00
                                  NC RAMP C RD
                                       US 202 PY
                                       (SR0202 SEG 0345/0000)
                                       (SR0202 SEG 0344/0000)
                           S 0510/0000 LENGTH(AH 1288 BK 1333)

                                       US 202 PY
                                       (SR0202 SEG 0345/0000)
                                       (SR0202 SEG 0344/0000)
                             0500/1333

000535 FT                    000535 FT 0 0 00000 0 00 0000+00
                                  NC RAMP B RD
                                       BETHLEHEM PK
                                       (SR0309 SEG 0311/1440)
                                       (SR0309 SEG 0310/1436)
                           S 0500/0000 LENGTH(AH 1333 BK 0535)

                             INTER-AHD US 202 PY
                                       (SR0202 SEG 0354/0503)
                                       US 202 PY
                             0010/0535 (SR0202 SEG 0354/0503)
000000 FT                    000000 FT 0 0 00000 0 00 0000+00
                                  NC RAMP A RD
                             INTER-BK  BETHLEHEM PK
                                       (SR0309 SEG 0310/0743)
                                       MFC BEGIN = F
                           S 0010/0000 LENGTH(AH 0535 BK 0000)
```

DIR: S TOTAL LEN: .305 MI. DIST: 06-4 SR: 8017
LEFT MUN: BRIDGEPORT B RIGHT MUN: BRIDGEPORT B

```
001611 FT                    001611 FT
                             INTER-AHD  SCHUYLKILL PY
                             0500/0890  (SR3021 SEG 0010/0000)

000721 FT                    000721 FT  0 0 00000 0 00 0000+00
                             INTER-BK   DEKALB PK
                                        (SR3020 SEG 0021/1015)
                           5 0500/0000  LENGTH(AH 0890 BK 0721)

                             INTER-AHD  DEKALB PK
                             0250/0721  (SR3020 SEG 0020/0777)
                                        CROW CREEK
                                        STRUCTURE LENGTH  12 FT
                             0250/0707  BMSID 46/8017/0250/0707
                             0250/0530  BMSEN 46/8017/0250/0313
                                        0 0 00000 0 00 0000+00
                                        SCHUYLKILL PARKWAY
                             0250/0313  BMSBG 46/8017/0250/0313
                                        LC FROM FIFTH ST
                             0250/0021  (CONN)
000000 FT                    000000 FT  0 0 00000 0 00 0000+00
                                   NC RAMP RD
                                        MFC BEGIN = F
                                        RAMP RD (CLOSED)
                                          ROAD CLOSED BACK
                           5 0250/0000  LENGTH(AH 0721 BK 0000)
```

DIR: E TOTAL LEN: .540 MI. DIST: 06-4 SR: 8016
LEFT MUN: CONSHOHOCKEN B RIGHT MUN: CONSHOHOCKEN B

```
002849 FT                    002849 FT
                             INTER-AHD  SCHUYLKILL EX
                             0510/1499  (SR0076 SEG 3320/0127)
                                          SCHUYLK EXWY
                             0510/0973  OP ID 46/0076/3314/2392
                             0510/0728  BMSEN 46/8016/0500/0751
                                        0 0 00000 0 00 0000+00
                                        MOOREHEAD AV
                             0510/0585  BMSBG 46/8016/0500/0751
                             0510/0516  BMSEN 46/8016/0500/0959
                                        0 0 00000 0 00 0000+00
                                        MATSONFOR RD
                             0510/0443  BMSBG 46/8016/0500/0959
001350 FT                    001350 FT  0 0 00000 0 00 0000+00
                                   NC RAMP D RD
                             INTER-BK   MATSONFORD RD
                                        (SR3016 SEG 0051/0731)
                           S 0510/0000  LENGTH(AH 1499 BK 1350)

                             INTER-AHD  MATSONFORD RD
                             0500/1350  (SR3016 SEG 0050/0637)
                             0500/1032  BMSEN 46/8016/0500/0959
                                        0 0 00000 0 00 0000+00
                                        MATSONFOR RD
                             0500/0959  BMSBG 46/8016/0500/0959
                             0500/0894  BMSEN 46/8016/0500/0751
                                        0 0 00000 0 00 0000+00
                                        MOOREHEAD AV
                             0500/0751  BMSBG 46/8016/0500/0751
000000 FT                    000000 FT  0 0 00000 0 00 0000+00
                                   NC RAMP C RD
                             INTER-BK   SCHUYLKILL EX
                                        (SR0076 SEG 3321/0380)
                                        MFC BEGIN = F
                           S 0500/0000  LENGTH(AH 1350 BK 0000)
```

DIR: E TOTAL LEN: .443 MI. DIST: 06-4 SR: 8015
LEFT MUN: LOWER POTTSGROVE T RIGHT MUN: LOWER POTTSGROVE T

```
002340 FT                    002340 FT
                             INTER-AHD POTTSTOWN BP
                             0750/0400 (SR0422 SEG 0040/3135)
001940 FT                    001940 FT 0 0 00000 0 00 0000+00
                                  NC RAMP E RD
                                        ARMAND HAMMER BL
                                        (TWP )

                             INTER-BK  RAMP F RD
                                        (SR8015 SEG 0010/0820)
                           S 0750/0000 LENGTH(AH 0400 BK 0440)

                             INTER-AHD INDUSTRIAL HW
                                        (TWP )
                                        ARMAND HAMMER BL
                                        (SR4036 SEG 0010/0000)
                             0500/0440
                                        TO 4036/0010 SH
                             0500/0303 (CONN)
001500 FT                    001500 FT 1 0 00000 0 00 0000+00
                                  NC RAMP C RD
                             INTER-BK  POTTSTOWN BP
                                        (SR0422 SEG 0041/3360)
                           S 0500/0000 LENGTH(AH 0440 BK 0680)

                             INTER-AHD POTTSTOWN BP
                             0250/0680 (SR0422 SEG 0041/1650)

000820 FT                    000820 FT 1 0 00000 0 00 0000+00
                                  NC RAMP D RD
                                        ARMAND HAMMER BL
                                        (TWP )
                           S 0250/0000 LENGTH(AH 0680 BK 0820)

                             INTER-AHD RAMP E RD
                                        (SR8015 SEG 0750/0000)
                                        ARMAND HAMMER BL
                                        (TWP )
                             0010/0820

000000 FT                    000000 FT 1 0 00000 0 00 0000+00
                                  NC RAMP F RD
                             INTER-BK  POTTSTOWN BP
                                        (SR0422 SEG 0040/1900)
                                        MFC BEGIN = F
                           S 0010/0000 LENGTH(AH 0820 BK 0000)
```

DIR: S TOTAL LEN: 1.169 MI. DIST: 06-4 SR: 8014
LEFT MUN: PLYMOUTH T RIGHT MUN: PLYMOUTH T

006170 FT

005675 FT

004561 FT

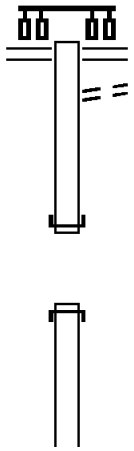

006170 FT CHEMICAL RD
(SR3015 SEG 0041/1344)
(SR3015 SEG 0040/1367)
0750/0495
TO 3015/0041 SH
0750/0369 (CONN)
005675 FT 0 0 00000 0 00 0000+00
NC RAMP F RD
INTER-BK MID COUNTY EX
(SR0476 SEG 0184/1480)
S 0750/0000 LENGTH(AH 0495 BK 1114)

INTER-AHD RIDGE PK
0510/1114 (SR3056 SEG 0011/0710)

004561 FT 0 0 00000 0 00 0000+00
NC RAMP D RD
INTER-BK MID COUNTY EX

DIR: S TOTAL LEN: 1.169 MI. DIST: 06-4 SR: 8014
LEFT MUN: PLYMOUTH T RIGHT MUN: PLYMOUTH T

(SR0476 SEG 0185/1749)
0510/0000 LENGTH(AH 1114 BK 0870)

INTER-AHD MID COUNTY EX
(SR0476 SEG 0185/1314)
RIDGE PIKE
0500/0870 OP ID 46/3056/0010/0885

003691 FT

003691 FT 0 0 00000 0 00 0000+00
NC RAMP E RD
INTER-BK RIDGE PK
(SR3056 SEG 0011/0813)
0500/0000 LENGTH(AH 0870 BK 0734)

INTER-AHD MID COUNTY EX
0250/0734 (SR0476 SEG 0185/0075)

002957 FT

002957 FT 0 0 00000 0 00 0000+00
NC RAMP C RD
INTER-BK RIDGE PK
(SR3056 SEG 0010/0695)
0250/0000 LENGTH(AH 0734 BK 1362)

INTER-AHD MID COUNTY EX
0020/1362 (SR0476 SEG 0180/2559)

001595 FT

001595 FT 0 0 00000 0 00 0000+00
NC RAMP B RD
INTER-BK RIDGE PK
(SR3056 SEG 0010/1213)
0020/0000 LENGTH(AH 1362 BK 1595)

INTER-AHD RIDGE PK
0010/1595 (SR3056 SEG 0010/1395)

000000 FT

000000 FT 0 0 00000 0 00 0000+00
NC RAMP A RD
INTER-BK MID COUNTY EX
(SR0476 SEG 0180/2020)
MFC BEGIN = F
0010/0000 LENGTH(AH 1595 BK 0000)

DIR: W TOTAL LEN: .768 MI. DIST: 06-4 SR: 8013
LEFT MUN: LIMERICK T RIGHT MUN: LIMERICK T

004057 FT

004057 FT
INTER-AHD POTTSTOWN BP
0760/1467 (SR0422 SEG 0090/1193)

DIR: W TOTAL LEN: .768 MI. DIST: 06-4 SR: 8013
LEFT MUN: LIMERICK T RIGHT MUN: LIMERICK T

```
002590 FT                    002590 FT 1 0 00000 0 00 0000+00
                                   NC RAMP D RD
                                         EVERGREEN RD
                                         (SR4026 SEG 0020/0900)
                                         (SR4026 SEG 0021/0918)
                             S 0760/0000 LENGTH(AH 1467 BK 0939)

                                         EVERGREEN RD
                                         (SR4026 SEG 0021/0957)
                                         (SR4026 SEG 0020/0934)
                             0750/0939

001651 FT                    001651 FT 1 0 00000 0 00 0000+00
                                   NC RAMP C RD
                             INTER-BK    POTTSTOWN BP
                                         (SR0422 SEG 0090/0245)
                             S 0750/0000 LENGTH(AH 0939 BK 0745)

                             INTER-AHD   RUPERT RD
                                         (SR4026 SEG 0030/0000)
                                         EVERGREEN RD
                                         (SR4026 SEG 0024/0712)
                                         (SR4026 SEG 0025/0761)
                             0500/0745

000906 FT                    000906 FT 1 0 00000 0 00 0000+00
                                   NC RAMP B RD
                             INTER-BK    POTTSTOWN BP
                                         (SR0422 SEG 0091/0955)
                             S 0500/0000 LENGTH(AH 0745 BK 0906)

                             INTER-AHD   POTTSTOWN BP
                             0250/0906   (SR0422 SEG 0081/2307)

                                         FROM 4026/0025 SH
                             0250/0140   (CONN)
000000 FT                    000000 FT 1 0 00000 0 00 0000+00
                                   NC RAMP A RD
                                         EVERGREEN RD
                                         (SR4026 SEG 0025/0350)
                                         (SR4026 SEG 0024/0320)
                                         MFC BEGIN = F
                             S 0250/0000 LENGTH(AH 0906 BK 0000)
```

DIR: N TOTAL LEN: .835 MI. DIST: 06-4 SR: 8012
LEFT MUN: LOWER MERION T RIGHT MUN: LOWER MERION T

```
004408 FT                    004408 FT
                             INTER-AHD RAMP TO I-76 EB
                             0270/0220 (SR8002 SEG 0250/0000)
                             0270/0214 BMSEN 46/8012/0270/0060
                                       SCHUYLK EXWY
                             0270/0084 OP ID 46/0076/3391/2620
                                       0 0 00000 0 00 0000+00
                                       CITY LINE AVENUE
                             0270/0060 BMSBG 46/8012/0270/0060
004188 FT                    004188 FT 0 0 00000 0 00 0000+00
                                  NC RAMP E RD
                             INTER-BK  CITY LINE UPPER BR
                                       (SR4006 SEG 0011/0070)
                           S 0270/0000 LENGTH(AH 0220 BK 0458)

                             INTER-AHD RAMP D RD
                             0260/0458 (SR8012 SEG 0020/0266)
                                       SCHUYLK EXWY
                             0260/0250 OP ID 46/0076/3390/2282
                             0260/0188 BMSEN 46/8012/0260/0007
                                       1 0 00769 2 29 0000+00
                                       RAMP C
                             0260/0007 BMSBG 46/8012/0260/0007
003730 FT                    003730 FT 1 0 00769 2 29 0000+00
                                  NC RAMP G RD
                             INTER-BK  SCHUYLKILL EX
                                       (SR0076 SEG 3391/2400)
                           S 0260/0000 LENGTH(AH 0458 BK 0666)

                             INTER-AHD SCHUYLKILL EX
                             0250/0666 (SR0076 SEG 3391/1963)
003064 FT                    003064 FT 1 0 00769 2 25 0000+00
                                       VILLAGE: PENCOYD  19004
                                  NC RAMP A RD
                             INTER-BK  CITY LINE UPPER BR
                                       (SR4006 SEG 0011/0100)
                           S 0250/0000 LENGTH(AH 0666 BK 1324)
```

DIR: N TOTAL LEN: .835 MI. DIST: 06-4 SR: 8012
LEFT MUN: LOWER MERION T RIGHT MUN: LOWER MERION T

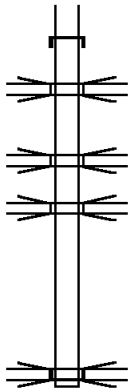

```
                                          INTER-AHD SCHUYLKILL EX
                                          0030/1324 (SR0076 SEG 3391/1450)
                                                    RAMP B
                                          0030/1065 OP ID 46/8012/0010/0124

                                                    RAMP G
                                          0030/0400 OP ID 46/8012/0260/0007
                                                    CITY LINE AV
                                          0030/0120 OP ID 67/0001/0081/0905
                  001740 FT               001740 FT 1 0 00769 2 27 0000+00
                                                    SCHUYLK EXWY (EB)
                                                 OP ID 46/0076/3390/2581
                                             NC RAMP C RD
                                          INTER-BK   CITY AV
                                                    (SR0001 SEG 0080/0912)
                                        S 0030/0000 LENGTH(AH 1324 BK 0502)
```

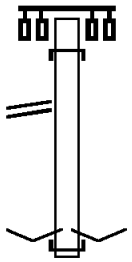

```
                                          INTER-AHD CITY AV
                                                    (SR0001 SEG 0081/0452)
                                          0020/0502
RAMP G RD
(SR8012 SEG 0260/0458)  0020/0266
                  001238 FT               001238 FT 1 0 00769 2 28 0000+00
                                                 VILLAGE: EXIT #41 19004
                                             NC RAMP D RD
                                          INTER-BK   SCHUYLKILL EX
                                                    (SR0076 SEG 3390/2139)
                                        S 0020/0000 LENGTH(AH 0502 BK 1238)
```

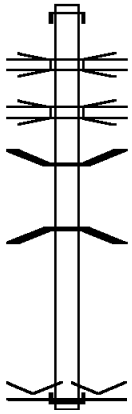

```
                                          INTER-AHD CITY AV
                                          0010/1238 (SR0001 SEG 0080/1152)
                                                    CITY LINE AV
                                          0010/1096 OP ID 67/0001/0081/0905
                                                    RAMP G
                                          0010/0870 OP ID 46/8012/0260/0007

                                          0010/0205 BMSEN 46/8012/0010/0124
                                                 1 0 00769 2 26 0000+00
                                                 RAMP C
                                          0010/0124 BMSBG 46/8012/0010/0124
                  000000 FT               000000 FT 1 0 00769 2 26 0000+00
                                                 VILLAGE: EXIT #40 19004
                                             NC RAMP B RD
                                          INTER-BK   SCHUYLKILL EX
                                                    (SR0076 SEG 3390/1549)
                                                 MFC BEGIN = F
                                        S 0010/0000 LENGTH(AH 1238 BK 0000)
```

DIR: S TOTAL LEN: .745 MI. DIST: 06-4 SR: 8011
LEFT MUN: LIMERICK T RIGHT MUN: LIMERICK T

003936 FT

003136 FT

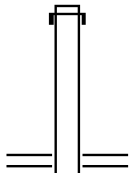

003936 FT
INTER-AHD POTTSTOWN BP
0750/0800 (SR0422 SEG 0130/1189)

003136 FT 1 0 00000 0 00 0000+00
NC RAMP B RD
LEWIS RD
(SR4022 SEG 0051/0272)
(SR4022 SEG 0050/0280)

DIR: S TOTAL LEN: .745 MI. DIST: 06-4 SR: 8011
LEFT MUN: LIMERICK T RIGHT MUN: LIMERICK T

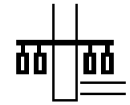

LEWIS RD
(SR4048 SEG 0010/0000)
S 0750/0000 LENGTH(AH 0800 BK 0965)

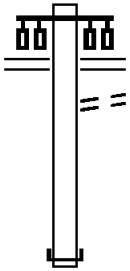

LEWIS RD
(SR4022 SEG 0050/1169)
(SR4022 SEG 0051/1219)
0500/0965
TO 4022/0050 SH
0500/0886 (CONN)

002171 FT

002171 FT 1 0 00000 0 00 0000+00
NC RAMP A RD
INTER-BK POTTSTOWN BP
(SR0422 SEG 0131/0963)
S 0500/0000 LENGTH(AH 0965 BK 1053)

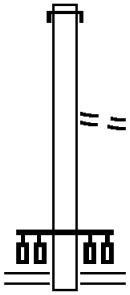

INTER-AHD POTTSTOWN RD
0250/1053 (SR0422 SEG 0121/2402)

FROM 4022/0051 SH
0250/0050 (CONN)

001118 FT

001118 FT 1 0 00000 0 00 0000+00
NC RAMP C RD
LEWIS RD
(SR4022 SEG 0051/1222)
(SR4022 SEG 0050/1210)
S 0250/0000 LENGTH(AH 1053 BK 1118)

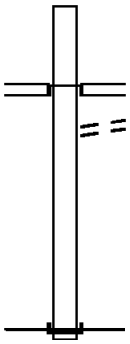

INTER-AHD PARK N RIDE LOT
(GOVT)
LEWIS RD
(SR4022 SEG 0051/0648)
0010/1118 (SR4022 SEG 0050/0704)
TO 4022/0051 SH
0010/1051 (CONN)

000000 FT

000000 FT 1 0 00000 0 00 0000+00
NC RAMP D RD
INTER-BK POTTSTOWN BP
(SR0422 SEG 0120/2691)
MFC BEGIN = F
S 0010/0000 LENGTH(AH 1118 BK 0000)

DIR: S TOTAL LEN: .332 MI. DIST: 06-4 SR: 8010
LEFT MUN: LOWER MERION T RIGHT MUN: LOWER MERION T

```
001754 FT                    001754 FT
                             INTER-AHD  SCHUYLKILL  EX
                             0750/0370  (SR0076  SEG  3380/0015)
001384 FT                    001384  FT  1  0  00769  2  23  0000+00
                                  NC  RAMP  C  RD
                                       BELMONT  AV
                                       (SR3045  SEG  0040/1265)
                           S 0750/0000  LENGTH(AH  0370  BK  0429)

                                       BELMONT  AV
                             0500/0429  (TWP  )
000955 FT                    000955  FT  1  0  00769  2  24  0000+00
                                  NC  RAMP  D  RD
                             INTER-BK   SCHUYLKILL  EX
                                       (SR0076  SEG  3381/0270)
                           S 0500/0000  LENGTH(AH  0429  BK  0430)

                             INTER-AHD  SCHUYLKILL  EX
                             0250/0430  (SR0076  SEG  3375/1950)
000525 FT                    000525  FT  1  0  00769  2  22  0000+00
                                  NC  RAMP  B  RD
                                       GREEN  LN
                                       (TWP  )
                           S 0250/0000  LENGTH(AH  0430  BK  0525)

                                       BELMONT  AV
                                       (SR3045  SEG  0040/1265)
                             0010/0525
000000 FT                    000000  FT  1  0  00769  2  21  0000+00
                                  NC  RAMP  A  RD
                             INTER-BK   SCHUYLKILL  EX
                                       (SR0076  SEG  3374/1730)
                                       MFC  BEGIN  =  F
                           S 0010/0000  LENGTH(AH  0525  BK  0000)
```

DIR: S TOTAL LEN: .615 MI. DIST: 06-4 SR: 8009
LEFT MUN: LIMERICK T RIGHT MUN: LIMERICK T

003247 FT

003247 FT
INTER-AHD POTTSTOWN BP
0750/0785 (SR0422 SEG 0170/0801)

DIR: S TOTAL LEN: .615 MI. DIST: 06-4 SR: 8009
LEFT MUN: LIMERICK T RIGHT MUN: LIMERICK T

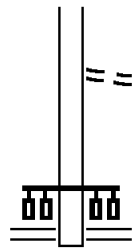

002462 FT

FROM 4014/0050 SH
0750/0110 (CONN)
002462 FT 0 0 00000 0 00 0000+00
NC RAMP L RD
TOWNSHIP LINE RD
(SR4014 SEG 0051/0317)
(SR4014 SEG 0050/0317)
0750/0000 LENGTH(AH 0785 BK 0912)

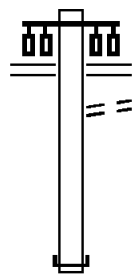

001550 FT

TOWNSHIP LINE RD
(SR4014 SEG 0050/0784)
(SR4014 SEG 0051/0788)
0500/0912
TO 4014/0050 SH
0500/0653 (CONN)
001550 FT 1 0 00000 0 00 0000+00
NC RAMP K RD
INTER-BK POTTSTOWN BP
(SR0422 SEG 0171/0950)
0500/0000 LENGTH(AH 0912 BK 0740)

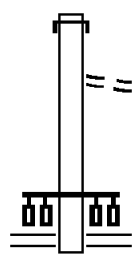

000810 FT

INTER-AHD POTTSTOWN BP
0250/0740 (SR0422 SEG 0161/0875)
FROM 4014/0051 SH
0250/0203 (CONN)
000810 FT 0 0 00000 0 00 0000+00
NC RAMP J RD
TOWNSHIP LINE RD
(SR4014 SEG 0050/0784)
(SR4014 SEG 0051/0788)
0250/0000 LENGTH(AH 0740 BK 0810)

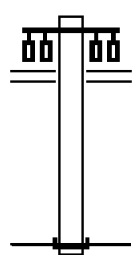

000000 FT

TOWNSHIP LINE RD
(SR4014 SEG 0051/0317)
(SR4014 SEG 0050/0317)
0010/0810
000000 FT 0 0 00000 0 00 0000+00
NC RAMP M RD
INTER-BK POTTSTOWN BP
(SR0422 SEG 0160/0720)
MFC BEGIN = F
0010/0000 LENGTH(AH 0810 BK 0000)

DIR: E TOTAL LEN: .347 MI. DIST: 06-4 SR: 8008
LEFT MUN: LOWER MERION T RIGHT MUN: LOWER MERION T

FROM 3050/0020 SH
(CONN)

001830 FT

0750/0225
001390 FT

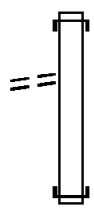

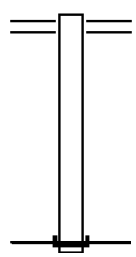

000000 FT

001830 FT
INTER-AHD SCHUYLKILL EX EB
0750/0440 (SR0076 SEG 3360/2161)

001390 FT 1 0 00769 2 18 0000+00
NC RAMP F RD
INTER-BK HOLLOW RD
(SR3050 SEG 0020/2815)
0750/0000 LENGTH(AH 0440 BK 1390)

HOLLOW RD
0500/1390 (SR3050 SEG 0020/3476)

000000 FT 1 0 00769 2 19 0000+00
NC RAMP E RD
INTER-BK SCHUYLKILL EX WB
(SR0076 SEG 3365/0462)
MFC BEGIN = F
0500/0000 LENGTH(AH 1390 BK 0000)

DIR: S TOTAL LEN: .934 MI. DIST: 06-4 SR: 8007
LEFT MUN: UPPER PROVIDENCE T RIGHT MUN: UPPER PROVIDENCE T

004929 FT

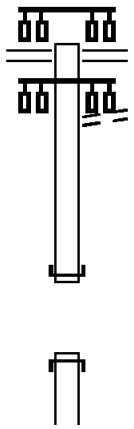

004929 FT PHOENIXVILLE COLLEGEVI
(SR0029 SEG 0070/0000)
(SR0029 SEG 0071/0000)
0500/0928
TO 0029/0070 SH
(CONN)
0500/0800

004001 FT

004001 FT 0 0 00000 0 00 0000+00
NC RAMP D RD
INTER-BK POTTSTOWN BP
(SR0422 SEG 0221/1106)
5 0500/0000 LENGTH(AH 0928 BK 1175)

INTER-AHD POTTSTOWN BP
0250/1175 (SR0422 SEG 0215/1787)

DIR: S TOTAL LEN: .934 MI. DIST: 06-4 SR: 8007
LEFT MUN: UPPER PROVIDENCE T RIGHT MUN: UPPER PROVIDENCE T

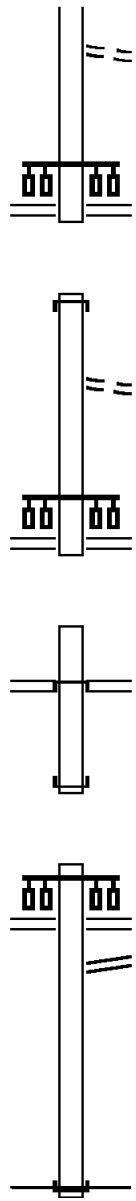

002826 FT

FROM 0029/0071 SH
0250/0274 (CONN)
002826 FT 0 0 00000 0 00 0000+00
NC RAMP C RD
PHOENIXVILLE COLLEGEVI
(SR0029 SEG 0071/0000)
(SR0029 SEG 0070/0000)
0250/0000 LENGTH(AH 1175 BK 1027)

001799 FT

INTER-AHD POTTSTOWN BP
0030/1027 (SR0422 SEG 0214/2745)

FROM 0029/0061 SH
0030/0167 (CONN)
001799 FT 0 0 00000 0 00 0000+00
NC RAMP B RD
PHOENIXVILLE COLLEGEVI
(SR0029 SEG 0061/1837)
(SR0029 SEG 0060/1836)
0030/0000 LENGTH(AH 1027 BK 0200)

001599 FT

INTER-AHD PHOENIXVILLE COLLEGEVI
(SR0029 SEG 0061/1690)
PHOENIXVILLE COLLEGEVI
0020/0200 (SR0029 SEG 0061/1690)
001599 FT 0 0 00000 0 00 0000+00
INTER-BK RAMP A RD
(SR8007 SEG 0010/1420)
0020/0000 LENGTH(AH 0200 BK 1599)

000000 FT

PHOENIXVILLE COLLEGEVI
(SR0029 SEG 0060/1816)
(SR0029 SEG 0061/1815)
0010/1599
RAMP A RD
0010/1420 (SR8007 SEG 0020/0000)

000000 FT 0 0 00000 0 00 0000+00
NC RAMP A RD
INTER-BK POTTSTOWN BP
(SR0422 SEG 0214/1356)
MFC BEGIN = F
0010/0000 LENGTH(AH 1599 BK 0000)

DIR: S TOTAL LEN: 3.435 MI. DIST: 06-4 SR: 8006
LEFT MUN: CONSHOHOCKEN B RIGHT MUN: CONSHOHOCKEN B

018139 FT

018139 FT
INTER-AHD RAMP R RD
0760/1386 (SR8006 SEG 0020/1237)

DIR: S TOTAL LEN: 3.435 MI. DIST: 06-4 SR: 8006
LEFT MUN: CONSHOHOCKEN B RIGHT MUN: CONSHOHOCKEN B

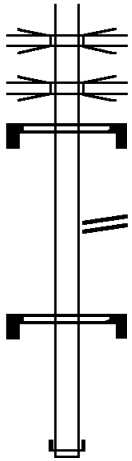

SCHUYLK EXWY
0760/1050 OP ID 46/0076/3315/0965
SCHUYLK EXWY
0760/0976 OP ID 46/0076/3314/1027
SIGN: 4 CHORD TRUSS
0760/0900 BMSID 46/8006/0020/1190
RETAINING WALL END
0760/0868 BMSID 46/8006/0020/0290
RAMP Q RD
0760/0330 (SR8006 SEG 0750/0000)
RETAINING WALL BEGIN
0760/0100 BMSID 46/8006/0020/0290
SIGN: 4 CHORD TRUSS
0760/0087 BMSID 46/8006/0760/0087
016753 FT 016753 FT 0 0 00000 0 00 0000+00
NC RAMP D RD
INTER-BK MID COUNTY EX
(SR0476 SEG 0154/1615)
0760/0000 LENGTH(AH 1386 BK 1397)

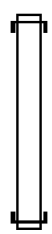

INTER-AHD SCHUYLKILL EX
0750/1397 (SR0076 SEG 3314/1406)

015356 FT 015356 FT 0 0 00000 0 00 0000+00
NC RAMP Q RD
INTER-BK RAMP D RD
(SR8006 SEG 0760/0330)
0750/0000 LENGTH(AH 1397 BK 0744)

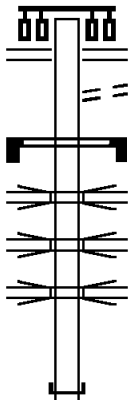

MATSONFORD BRIDGE ST
(SR3016 SEG 0040/1360)
0540/0744
TO 3016/0040 SH
0540/0700 (CONN)
SIGN: 3 CHORD TRUSS
0540/0639 BMSID 46/8006/0540/0639
RAMP T
0540/0394 OP ID 46/8006/0510/0340
SCHUYLK EXWY
0540/0190 OP ID 46/0076/3315/0965
SCHUYLK EXWY
0540/0100 OP ID 46/0076/3314/1027
014612 FT 014612 FT 0 0 00000 0 00 0000+00
NC RAMP N RD
INTER-BK RAMP N RD
(SR8006 SEG 0020/1329)

DIR: S TOTAL LEN: 3.435 MI. DIST: 06-4 SR: 8006
LEFT MUN: CONSHOHOCKEN B RIGHT MUN: CONSHOHOCKEN B

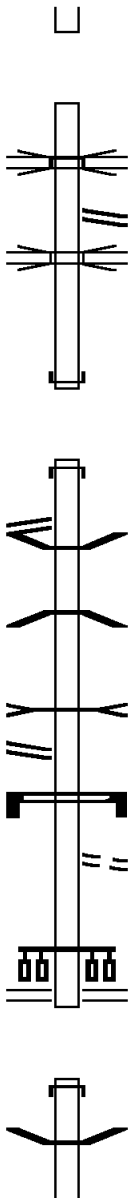

S 0540/0000 LENGTH(AH 0744 BK 1221)

INTER-AHD SCHUYLKILL EX
(SR0076 SEG 3315/0100)
MID CTY EXWY
0530/1221 OP ID 46/0476/0154/1946
RAMP O RD
0530/0671 (SR8006 SEG 0500/0794)
RAMP R
0530/0266 OP ID 46/8006/0020/1570
013391 FT 013391 FT 0 0 00000 0 00 0000+00
NC RAMP S RD
INTER-BK RAMP P RD
(SR8006 SEG 0520/0146)
S 0530/0000 LENGTH(AH 1221 BK 1508)

INTER-AHD MID COUNTY EX
0520/1508 (SR0476 SEG 0160/0850)

RAMP T RD
(SR8006 SEG 0510/1418) 0520/1060

0520/1047 BMSEN 46/8006/0520/0825
1 0 01010 2 00 0081+39
MATSON FORD
0520/0825 BMSBG 46/8006/0520/0825

ARAMINGO CK
STRUCTURE LENGTH 8 FT
0520/0200 BMSID 46/0476/0160/0050

RAMP S RD
(SR8006 SEG 0530/0000) 0520/0146

SIGN: 3 CHORD TRUSS
0520/0136 BMSID 46/8006/0540/0639
FROM 3016/0040 SH
0520/0043 (CONN)
011883 FT 011883 FT 0 0 00000 0 00 0000+00
NC RAMP P RD
MATSONFORD BRIDGE ST
(SR3016 SEG 0040/1360)
S 0520/0000 LENGTH(AH 1508 BK 1418)

INTER-AHD RAMP P RD
0510/1418 (SR8006 SEG 0520/1060)

0510/0690 BMSEN 46/8006/0510/0340
ARAMINGO CK
STRUCTURE LENGTH 8 FT

DIR: S TOTAL LEN: 3.435 MI. DIST: 06-4 SR: 8006
LEFT MUN: CONSHOHOCKEN B RIGHT MUN: CONSHOHOCKEN B

RAMP R RD
(SR8006 SEG 0020/1729) 0510/0681

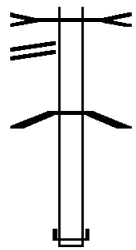

0510/0682 BMSID 46/0476/0160/0050
0 0 00000 0 00 0000+00
RAMP S
0510/0340 BMSBG 46/8006/0510/0340
010465 FT 010465 FT 0 0 00000 0 00 0000+00
NC RAMP T RD
INTER-BK SCHUYLKILL EX
(SR0076 SEG 3315/1630)
S 0510/0000 LENGTH(AH 1418 BK 0794)

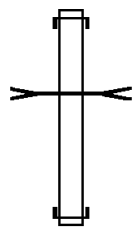

INTER-AHD RAMP S RD
0500/0794 (SR8006 SEG 0530/0671)
ARAMINGO CK
STRUCTURE LENGTH 8 FT
0500/0500 BMSID 46/0476/0160/0050
009671 FT 009671 FT 0 0 00000 0 00 0000+00
NC RAMP O RD
INTER-BK MID COUNTY EX
(SR0476 SEG 0160/0206)
S 0500/0000 LENGTH(AH 0794 BK 2100)

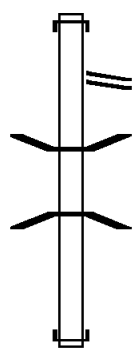

INTER-AHD MID COUNTY EX
0280/2100 (SR0476 SEG 0155/0111)
RAMP C RD
0280/1790 (SR8006 SEG 0030/2363)

0280/0682 BMSEN 46/8006/0280/0325
0 0 00000 0 00 0000+00
SR 0076 SH SCHUYLK EXWY
0280/0325 BMSBG 46/8006/0280/0325
007571 FT 007571 FT 0 0 00000 0 00 0000+00
NC RAMP M RD
INTER-BK SCHUYLKILL EX
(SR0076 SEG 3311/2480)
S 0280/0000 LENGTH(AH 2100 BK 0740)

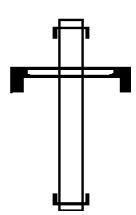

INTER-AHD SCHUYLKILL EX
0270/0740 (SR0076 SEG 3311/1213)
SIGN: 3 CHORD TRUSS
0270/0300 BMSID 46/8006/0270/0300
006831 FT 006831 FT 0 0 00000 0 00 0000+00
NC RAMP L RD
INTER-BK RAMP W RD
(SR8006 SEG 0250/1260)
S 0270/0000 LENGTH(AH 0740 BK 0823)

DIR: S TOTAL LEN: 3.435 MI. DIST: 06-4 SR: 8006
LEFT MUN: WEST CONSHOHOCKEN B RIGHT MUN: WEST CONSHOHOCKEN B



INTER-AHD SCHUYLKILL EX
0260/0823 (SR0076 SEG 3310/2310)
RAMP M
0260/0565 OP ID 46/8006/0280/0325
SCHUYLK EXWY (WB)
0260/0448 OP ID 46/0076/3311/1957
ARAMINGO CR
STRUCTURE LENGTH 12 FT
0260/0358 BMSID 46/0076/3310/1062
006008 FT 006008 FT 0 0 00000 0 00 0000+00
NC RAMP K RD
INTER-BK RAMP W RD
(SR8006 SEG 0250/1000)
S 0260/0000 LENGTH(AH 0823 BK 1651)

MATSONFORD RD
(SR3016 SEG 0030/1109)
0250/1651

RAMP L RD
(SR8006 SEG 0270/0000) 0250/1260

SIGN: 3 CHORD TRUSS
0250/1108 BMSID 46/8006/0250/1108

RAMP K RD
(SR8006 SEG 0260/0000) 0250/1000

0250/0394 BMSEN 46/8006/0250/0044
1 0 01010 2 00 0079+85
MATSON FORD
0250/0044 BMSBG 46/8006/0250/0044
SIGN: CANTILEVER
0250/0040 BMSID 46/8006/0250/0040
004357 FT 004357 FT 0 0 00000 0 00 0000+00
NC RAMP W RD
INTER-BK MID COUNTY EX
(SR0476 SEG 0161/0698)
S 0250/0000 LENGTH(AH 1651 BK 2363)

INTER-AHD RAMP M RD
0030/2363 (SR8006 SEG 0280/1790)

RAMP J RD
(SR8006 SEG 0010/0265) 0030/1388

DIR: S TOTAL LEN: 3.435 MI. DIST: 06-4 SR: 8006
LEFT MUN: WEST CONSHOHOCKEN B RIGHT MUN: WEST CONSHOHOCKEN B

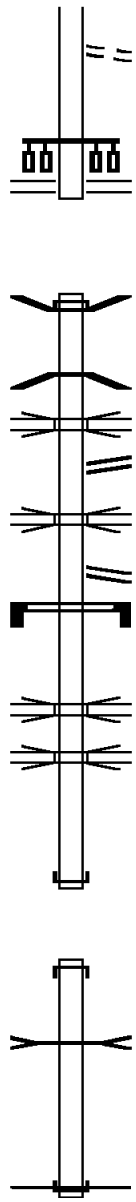

FROM 3016/0022 SH
0030/0072 (CONN)
001994 FT 001994 FT 0 0 00000 0 00 0000+00
NC RAMP C RD
MATSONFORD RD
(SR3016 SEG 0030/0000)
S 0030/0000 LENGTH(AH 2363 BK 1729)

BMSEN 46/8006/0020/1570
INTER-AHD RAMP T TD
0020/1729 (SR8006 SEG 0510/0681)
0 0 00000 0 00 0000+00
RAMP S
0020/1570 BMSBG 46/8006/0020/1570
SCHUYLK EXWY
0020/1385 OP ID 46/0076/3315/0965
RAMP N RD
0020/1329 (SR8006 SEG 0540/0000)
SCHUYLK EXWY
0020/1312 OP ID 46/0076/3314/1027
RAMP D RD
0020/1237 (SR8006 SEG 0760/1386)
SIGN: 4 CHORD TRUSS
0020/1190 BMSID 46/8006/0020/1190

MID CTY EXWY
0020/0182 OP ID 46/0476/0154/1946
MID CTY EXWY
0020/0066 OP ID 46/0476/0155/1781
000265 FT 000265 FT 0 0 00000 0 00 0000+00
NC RAMP R RD
INTER-BK SCHUYLKILL EX
(SR0076 SEG 3310/2415)
S 0020/0000 LENGTH(AH 1729 BK 0265)

INTER-AHD RAMP C RD
0010/0265 (SR8006 SEG 0030/1388)
ARAMINGO CR
STRUCTURE LENGTH 12 FT
0010/0050 BMSID 46/0076/3310/1062
000000 FT 000000 FT 0 0 00000 0 00 0000+00
NC RAMP J RD
INTER-BK SCHUYLKILL EX
(SR0076 SEG 3310/1450)
MFC BEGIN = F
S 0010/0000 LENGTH(AH 0265 BK 0000)

DIR: W TOTAL LEN: .920 MI. DIST: 06-4 SR: 8005
LEFT MUN: UPPER PROVIDENCE T RIGHT MUN: UPPER PROVIDENCE T

004856 FT

003241 FT

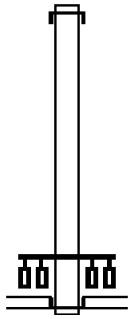

004856 FT
INTER-AHD POTTSTOWN BP
0770/1615 (SR0422 SEG 0260/1938)

003241 FT 0 0 00000 0 00 0000+00
NC RAMP F RD
EGYPT RD
(SR4002 SEG 0071/1400)

INTER-BK BLACK ROCK RD
(SR4003 SEG 0010/0000)
S 0770/0000 LENGTH(AH 1615 BK 0225)

DIR: W TOTAL LEN: .920 MI. DIST: 06-4 SR: 8005
LEFT MUN: UPPER PROVIDENCE T RIGHT MUN: UPPER PROVIDENCE T

```
                                    INTER-AHD EGYPT RD
                                    0760/0225 (SR4002 SEG 0070/1626)
003016 FT                           003016 FT 0 0 00000 0 00 0000+00
                                    INTER-BK  RAMP RD
                                              (SR8005 SEG 0750/0642)
                                  S 0760/0000 LENGTH(AH 0225 BK 0755)

                                    INTER-AHD BLACK ROCK RD
                                              (SR4003 SEG 0010/0000)
                                              EGYPT RD
                                              (SR4002 SEG 0070/1400)
                                    0750/0755
                                              RAMP RD
                                    0750/0642 (SR8005 SEG 0760/0000)
002261 FT                           002261 FT 0 0 00000 0 00 0000+00
                                         NC RAMP E RD
                                    INTER-BK  POTTSTOWN BP
                                              (SR0422 SEG 0260/0495)
                                  S 0750/0000 LENGTH(AH 0755 BK 1099)

                                              EGYPT RD
                                              (SR4002 SEG 0070/2268)
                                    0500/1099

001162 FT                           001162 FT 0 0 00000 0 00 0000+00
                                         NC RAMP C RD
                                    INTER-BK  POTTSTOWN BP
                                              (SR0422 SEG 0261/1186)
                                  S 0500/0000 LENGTH(AH 1099 BK 1162)

                                    INTER-AHD POTTSTOWN BP
                                    0250/1162 (SR0422 SEG 0251/2309)

                                              FROM 4002/0071 SH
                                    0250/0072 (CONN)
000000 FT                           000000 FT 0 0 00000 0 00 0000+00
                                         NC RAMP D RD
                                              EGYPT RD
                                              (SR4002 SEG 0070/2268)
                                              MFC BEGIN = F
                                  S 0250/0000 LENGTH(AH 1162 BK 0000)
```

DIR: N TOTAL LEN: 1.134 MI. DIST: 06-4 SR: 8004
LEFT MUN: UPPER MERION T RIGHT MUN: UPPER MERION T

TO 3037/0012 SH
(CONN)

005990 FT
0500/1801

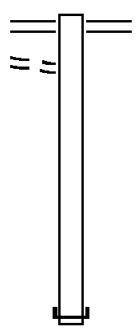

005990 FT BALLIGOMINGO RD
0500/1890 (SR3037 SEG 0012/0359)

004100 FT

004100 FT 1 0 00769 2 13 0000+00
NC RAMP D RD
INTER-BK SCHUYLKILL EX
(SR0076 SEG 3305/1606)
0500/0000 LENGTH(AH 1890 BK 1000)

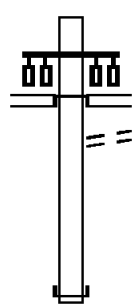

INTER-AHD HENDERSON RD
(SR3029 SEG 0010/0000)
GULPH RD
(SR3039 SEG 0020/1757)
0260/1000
TO 3039/0020 SH
0260/0890 (CONN)

003100 FT

003100 FT 0 0 00000 0 00 0000+00
NC RAMP A RD
INTER-BK SCHUYLKILL EX
(SR0076 SEG 3295/1380)
0260/0000 LENGTH(AH 1000 BK 0369)

DIR: N TOTAL LEN: 1.134 MI. DIST: 06-4 SR: 8004
LEFT MUN: UPPER MERION T RIGHT MUN: UPPER MERION T

```
                                          INTER-AHD SCHUYLKILL EX
                                          0250/0369 (SR0076 SEG 3295/0100)
002731 FT                                 002731 FT 1 0 00769 2 09 0000+00
                                                NC RAMP B RD
                                                      GULPH RD
                                                      (SR3039 SEG 0020/1757)

                                          INTER-BK  HENDERSON RD
                                                    (SR3029 SEG 0010/0000)
                                        S 0250/0000 LENGTH(AH 0369 BK 1271)

                                          INTER-AHD SCHUYLKILL EX
                                          0020/1271 (SR0076 SEG 3300/1007)

                                                    GULPH CREEK
                                                    STRUCTURE LENGTH  28 FT
                                          0020/0270 BMSID 46/8004/0010/1163
001460 FT                                 001460 FT 1 0 00769 2 10 0000+00
                                                NC RAMP C RD
                                                      GULPH RD
                                                      (SR3039 SEG 0011/0000)
                                                      (SR3039 SEG 0010/0000)

                                          INTER-BK  TRINITY LN
                                                    (SR0320 SEG 0040/0000)
                                        S 0020/0000 LENGTH(AH 1271 BK 1460)

                                          INTER-AHD TRINITY LN
                                                    (SR0320 SEG 0040/0000)
                                                    GULPH RD
                                                    (SR3039 SEG 0011/0000)
                                                    (SR3039 SEG 0010/0000)
                                          0010/1460
                                                    TO 0320/0031 SH
                                          0010/1281 (CONN)
                                                    GULPH CREEK
                                                    STRUCTURE LENGTH  28 FT
                                          0010/1163 BMSID 46/8004/0010/1163

000000 FT                                 000000 FT 1 0 00769 2 11 0000+00
                                                NC RAMP D RD
                                          INTER-BK  SCHUYLKILL EX
                                                    (SR0076 SEG 3300/0605)
                                                    MFC BEGIN = F
                                        S 0010/0000 LENGTH(AH 1460 BK 0000)
```

DIR: E TOTAL LEN: .688 MI. DIST: 06-4 SR: 8003
LEFT MUN: LOWER PROVIDENCE T RIGHT MUN: LOWER PROVIDENCE T

003635 FT

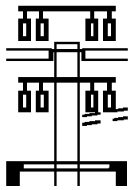

003635 FT
INTER-AHD RAMP RD
(SR8003 SEG 0250/0000)
TROOPER RD
(SR0363 SEG 0011/0395)
(SR0363 SEG 0010/0395)
0500/0780
TO 0363/0010 SH
(CONN)
0500/0720
SIGN: 2 CHORD TRUSS
0500/0223 BMSID 46/8003/0500/0223

DIR: E TOTAL LEN: .688 MI. DIST: 06-4 SR: 8003
LEFT MUN: LOWER PROVIDENCE T RIGHT MUN: LOWER PROVIDENCE T

```
002855 FT                    002855 FT 0 0 00000 0 00 0000+00
                                   NC RAMP J RD
                             INTER-BK  POTTSTOWN BP
                                       (SR0422 SEG 0321/3049)
                             5 0500/0000 LENGTH(AH 0780 BK 1085)

                             INTER-AHD POTTSTOWN BP
                             0250/1085 (SR0422 SEG 0321/1400)

                                       FROM 0363/0011 SH
                             0250/0200 (CONN)
001770 FT                    001770 FT 0 0 00000 0 00 0000+00
                                   NC RAMP G RD
                                       TROOPER RD
                                       (SR0363 SEG 0011/0395)
                                       (SR0363 SEG 0010/0395)

                             INTER-BK  RAMP J RD
                                       (SR8003 SEG 0500/0780)
                             5 0250/0000 LENGTH(AH 1085 BK 0970)

                                       TROOPER RD
                                       (SR0363 SEG 0011/0000)
                                       (SR0363 SEG 0010/0000)
                             0020/0970

000800 FT                    000800 FT 0 0 00000 0 00 0000+00
                                   NC RAMP I RD
                             INTER-BK  POTTSTOWN BP
                                       (SR0422 SEG 0320/1850)
                             5 0020/0000 LENGTH(AH 0970 BK 0800)

                             INTER-AHD POTTSTOWN BP
                                       (SR0422 SEG 0320/2307)
                                           TROOPER ROAD (NB)
                             0010/0800 OP ID 46/0363/0010/0130

                                       FROM 0363/0011 SH
                             0010/0115 (CONN)
000000 FT                    000000 FT 0 0 00000 0 00 0000+00
                                   NC RAMP F RD
                                       TROOPER RD
                                       (SR0363 SEG 0010/0060)

                                       MFC BEGIN = F
                             5 0010/0000 LENGTH(AH 0800 BK 0000)
```

DIR: S TOTAL LEN: 1.842 MI. DIST: 06-4 SR: 8002
LEFT MUN: UPPER MERION T RIGHT MUN: UPPER MERION T

```
009728 FT                    009728 FT
                             INTER-AHD  DEKALB PK
                             0750/1186  (SR0202 SEG 0020/2025)

008542 FT                    008542 FT 1 0 00769 2 06 0000+00
                                   NC RAMP 3 RD
                             INTER-BK   SCHUYLKILL EX
                                        (SR0076 SEG 3270/1950)
                           S 0750/0000  LENGTH(AH 1186 BK 0533)

                             INTER-AHD  DEKALB PK
                             0510/0533  (SR0202 SEG 0030/1046)
008009 FT                    008009 FT 1 0 00769 2 08 0000+00
                                   NC RAMP H RD
                             INTER-BK   RAMP D COLLECTOR RD
                                        (SR9412 SEG 0010/0632)
                           S 0510/0000  LENGTH(AH 0533 BK 0930)

                             INTER-AHD  RAMP D COLLECTOR RD
                             0500/0930  (SR9412 SEG 0010/1216)
                             0500/0574  BMSEN 46/8002/0500/0479
                                        0 0 00000 0 00 0000+00
                                        RAMP D
                             0500/0479  BMSBG 46/8002/0500/0479
```

DIR: S TOTAL LEN: 1.842 MI. DIST: 06-4 SR: 8002
LEFT MUN: UPPER MERION T RIGHT MUN: UPPER MERION T

```
                                                  007079 FT 1 0 00769 2 07 0000+00
                                                            VILLAGE: KNG OF PRUSSIA
                                                     NC RAMP I RD
                                                  INTER-BK  DEKALB PK
                                                            (SR0202 SEG 0030/0752)
                                                S 0500/0000 LENGTH(AH 0930 BK 1263)

                                                  INTER-AHD 202SB/I-76 COLLECTOR RA
                                                  0280/1263 (SR9411 SEG 0010/1175)
                                                             SIGN: 3 CHORD TRUSS
                                                  0280/1100 BMSID 46/9411/0010/0900
                                                  0280/0875 BMSEN 46/8002/0280/0608
                                                            0 0 00000 0 00 0000+00
                                                            RAMP D
                                                  0280/0608 BMSBG 46/8002/0280/0608
                                                  0280/0316 BMSEN 46/8002/0280/0227
                                                            0 0 00000 0 00 0000+00
                                                            RAMP B
                                                  0280/0227 BMSBG 46/8002/0280/0227
                                  005816 FT       005816 FT 0 0 00000 0 00 0000+00
                                                             SIGN: 3 CHORD TRUSS
                                                            BMSID 46/8002/0280/0000
                                                  INTER-BK  RAMP RD
                                                            (SR8002 SEG 0260/0879)
                                                S 0280/0000 LENGTH(AH 1263 BK 0407)

                                                  INTER-AHD RAMP RD
                                                  0270/0407 (SR8002 SEG 0250/0232)
                                  005409 FT       005409 FT 1 0 00769 2 01 0000+00
                                                  INTER-BK  GULPH RD
                                                            (SR3039 SEG 0071/0732)
                                                S 0270/0000 LENGTH(AH 0407 BK 1659)

                                                  INTER-AHD DEKALB PK
                                                  0260/1659 (SR0202 SEG 0031/0266)
                                                  0260/1287 BMSEN 46/8002/0260/1210
                                                            0 0 00000 0 00 0000+00
                                                            RAMP B
                                                  0260/1210 BMSBG 46/8002/0260/1210
                                                            RAMP RD
                                                  0260/0879 (SR8002 SEG 0280/0000)
                                                             SIGN: 3 CHORD TRUSS
                                                  0260/0876 BMSID 46/8002/0280/0000

                                  003750 FT       003750 FT 1 0 00769 2 04 0000+00
                                                            VILLAGE: UPPER MERION T
                                                  INTER-BK  RAMP D COLLECTOR RD
```

DIR: S TOTAL LEN: 1.842 MI. DIST: 06-4 SR: 8002
LEFT MUN: UPPER MERION T RIGHT MUN: UPPER MERION T

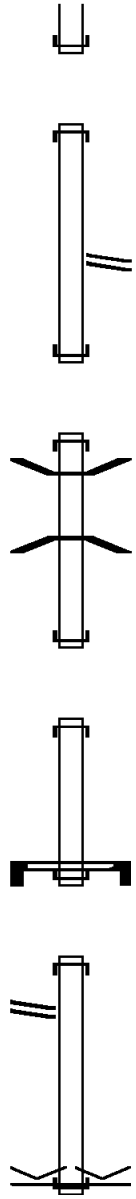

(SR9412 SEG 0010/2054)
S 0260/0000 LENGTH(AH 1659 BK 1620)

INTER-AHD RAMP D COLLECTOR RD
0250/1620 (SR9412 SEG 0010/2322)

RAMP RD
0250/0232 (SR8002 SEG 0270/0407)
002130 FT 002130 FT 1 0 00769 2 00 0000+00
INTER-BK DEKALB PK
(SR0202 SEG 0031/1180)
S 0250/0000 LENGTH(AH 1620 BK 0981)

INTER-AHD DEKALB PK
0030/0981 (SR0202 SEG 0021/1072)
0030/0504 BMSEN 46/8002/0030/0344
0 0 00000 0 00 0000+00
RAMP B
0030/0344 BMSBG 46/8002/0030/0344
001149 FT 001149 FT 0 0 00000 0 00 0000+00
INTER-BK RAMP A
(SR8002 SEG 0010/0304)
S 0030/0000 LENGTH(AH 0981 BK 0461)

INTER-AHD SCHUYLKILL EX
0020/0461 (SR0076 SEG 3270/0950)
000688 FT 000688 FT 1 0 00769 2 03 0000+00
SIGN: 3 CHORD TRUSS
BMSID 46/0076/3270/1170
INTER-BK DEKALB PK
(SR9411 SEG 0010/1175)
S 0020/0000 LENGTH(AH 0461 BK 0688)

INTER-AHD DEKALB PK
0010/0688 (SR9411 SEG 0020/0000)

RAMP RD
(SR8002 SEG 0030/0000) 0010/0304
000000 FT 000000 FT 1 0 00769 2 02 0000+00
VILLAGE: UPPER MERION T
NC RAMP RD
INTER-BK SCHUYLKILL EX
(SR0076 SEG 3270/0500)
MFC BEGIN = F
S 0010/0000 LENGTH(AH 0688 BK 0000)

DIR: S TOTAL LEN: .810 MI. DIST: 06-4 SR: 8001
LEFT MUN: UPPER MERION T RIGHT MUN: UPPER MERION T

```
004279 FT                    004279 FT
                             INTER-AHD POTTSTOWN BP
                             0750/0828 (SR0422 SEG 0340/0885)

                                       FROM 0023/0060 SH
                             0750/0060 (CONN)
003451 FT                    003451 FT 1 0 00000 0 00 0000+00
                                  NC RAMP A RD
                                       VALLEY FORGE RD
                                       (SR0023 SEG 0061/0335)
                                       (SR0023 SEG 0060/0340)
                             5 0750/0000 LENGTH(AH 0828 BK 1030)

                             INTER-AHD RAMP B RD
                                       (SR8001 SEG 0010/0890)
                                       VALLEY FORGE RD
                                       (SR0023 SEG 0071/0495)
```

DIR: S TOTAL LEN: .810 MI. DIST: 06-4 SR: 8001
LEFT MUN: UPPER MERION T RIGHT MUN: UPPER MERION T

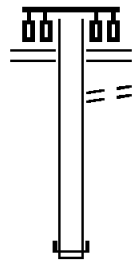

(SR0023 SEG 0070/0495)
0510/1030
TO 0023/0070 SH
0510/0810 (CONN)

002421 FT

002421 FT 1 0 00000 0 00 0000+00
NC RAMP C RD
INTER-BK POTTSTOWN BP
(SR0422 SEG 0341/0804)
S 0510/0000 LENGTH(AH 1030 BK 0692)

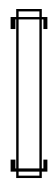

INTER-AHD POTTSTOWN BP
0500/0692 (SR0422 SEG 0341/0231)

001729 FT

001729 FT 1 0 00000 0 00 0000+00
NC RAMP G RD
INTER-BK VALLEY FORGE RD
(SR0023 SEG 0070/0335)
S 0500/0000 LENGTH(AH 0692 BK 0839)

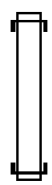

INTER-AHD POTTSTOWN BP
0250/0839 (SR0422 SEG 0331/2796)

000890 FT

000890 FT 1 0 00000 0 00 0000+00
NC RAMP D RD
INTER-BK VALLEY FORGE RD
(SR0023 SEG 0071/0680)
S 0250/0000 LENGTH(AH 0839 BK 0890)

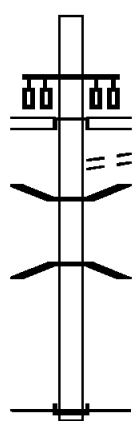

INTER-AHD RAMP RD
(SR8001 SEG 0510/1030)
VALLEY FORGE RD
(SR0023 SEG 0071/0495)
(SR0023 SEG 0070/0495)
0010/0890
TO 0023/0071 SH
0010/0830 (CONN)
0010/0694 BMSEN 46/8001/0010/0500
1 0 00000 0 00 0000+00
U.S. 422 (WB)
0010/0500 BMSBG 46/8001/0010/0500

000000 FT

000000 FT 1 0 00000 0 00 0000+00
NC RAMP B RD
INTER-BK POTTSTOWN BP
(SR0422 SEG 0330/2606)
MFC BEGIN = F
S 0010/0000 LENGTH(AH 0890 BK 0000)

DIR: B TOTAL LEN: .047 MI. DIST: 06-4 SR: 4105
LEFT MUN: LIMERICK T RIGHT MUN: LIMERICK T

000248 FT

000000 FT

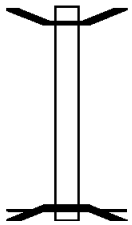

000248 FT BMSEN 46/4105/0010/0000
REF-AHD AIRPORT RD
0010/0248 (TWP)
000000 FT 0 0 00000 0 00 0000+00
NC AIRPORT RD
REF-BK AIRPORT RD
(TWP)
POTTSTOWN BY
BMSBG 46/4105/0010/0000
MFC BEGIN = E
0010/0000 LENGTH(AH 0248 BK 0000)

DIR: B TOTAL LEN: .017 MI. DIST: 06-4 SR: 4103
LEFT MUN: LOWER POTTSGROVE T RIGHT MUN: LOWER POTTSGROVE T

000089 FT

000000 FT

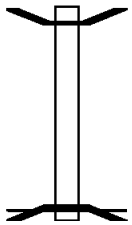

000089 FT BMSEN 46/4103/0010/0000
REF-AHD PARK DR
0010/0089 (TWP)
000000 FT 0 0 00000 0 00 0000+00
NC PARK DR
REF-BK PARK DR
(TWP)
POTTSTOWN BY
BMSBG 46/4103/0010/0000
MFC BEGIN = E
0010/0000 LENGTH(AH 0089 BK 0000)

DIR: B TOTAL LEN: .052 MI. DIST: 06-4 SR: 4102
LEFT MUN: LIMERICK T RIGHT MUN: LIMERICK T

000276 FT

000000 FT

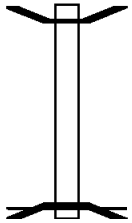

000276 FT BMSEN 46/4102/0010/0000
REF-AHD COUNTRY CLUB RD
0010/0276 (T403)
000000 FT 0 0 00000 0 00 0000+00
NC COUNTRY CLUB RD
REF-BK COUNTRY CLUB RD
(T403)
POTTSTOWN EX
BMSBG 46/4102/0010/0000
MFC BEGIN = E
0010/0000 LENGTH(AH 0276 BK 0000)

DIR: B TOTAL LEN: .020 MI. DIST: 06-4 SR: 4101
LEFT MUN: LOWER POTTSGROVE T RIGHT MUN: LOWER POTTSGROVE T

000107 FT

000000 FT

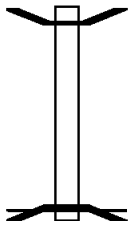

```
  000107 FT  BMSEN 46/4101/0010/0000
* REF-AHD    ARMAND HAMMER BL
  0010/0107  (TWP )
  000000 FT  0 0 00000 0 00 0000+00
        NC ARMAND HAMMER BL
* REF-BK     ARMAND HAMMER BL
             (TWP )
             POTTSTOWN BYPASS
             BMSBG 46/4101/0010/0000
             MFC BEGIN = E
S 0010/0000  LENGTH(AH 0107 BK 0000)
```

DIR: N TOTAL LEN: .863 MI. DIST: 06-4 SR: 4049
LEFT MUN: WEST POTTSGROVE T RIGHT MUN: WEST POTTSGROVE T

	004527 FT		004555 FT SELL RD
			0020/2735 (TWP)
			LC TO SELL RD
			0020/2637 (CONN)
0 0 00000 0 00 0000+00	001792 FT		001820 FT
TARGET PLAZA ENTRANCE			MFC BEGIN = E
(PRDR)	0020/0000		0020/0000 LENGTH(AH 2735 BK 1820)
UPLAND SQ ENTRANCE 2			UPLAND SQ ENTRANCE 2
(PRDR)			(PRDR)
	0011/1090		0010/1090
UPLAND SQ ENTRANCE 1			UPLAND SQ ENTRANCE 1
(PRDR)	0011/0600		0010/0600 (PRDR)
			018 "DIA CIRC CONCR
			0010/0365 LEN=0070 INSTALLED UNKN
			018 "DIA CIRC CONCR
			0010/0310 LEN=0070 INSTALLED UNKN
			018 "DIA CIRC CONCR
			0010/0235 LEN=0070 INSTALLED UNKN
			018 "DIA CIRC CONCR
			0010/0192 LEN=0070 INSTALLED UNKN
			FROM 0100/0041 SH
			0010/0142 (CONN)
0 0 00000 0 00 0000+00	000000 FT		000000 FT 0 0 00000 0 00 0000+00
NC UPLAND SQUARE DR			NC UPLAND SQUARE DR
POTTSTOWN BOYERTOWN BP			POTTSTOWN BOYERTOWN BP
(SR0100 SEG 0041/0000)			(SR0100 SEG 0041/0000)
(SR0100 SEG 0040/0000)			(SR0100 SEG 0040/0000)
STATE RD	INTER-BK		INTER-BK STATE RD
(SR4040 SEG 0040/0968)			(SR4040 SEG 0040/0968)
MFC BEGIN = E			MFC BEGIN = E
LENGTH(AH 1792 BK 0000)	0011/0000		0010/0000 LENGTH(AH 1820 BK 0000)

DIR: B TOTAL LEN: 5.275 MI. DIST: 06-4 SR: 4048
LEFT MUN: TRAPPE B RIGHT MUN: TRAPPE B

	027851 FT		027851 FT MAIN ST (SR4031 SEG 0140/0000)
			0090/1664
	026187 FT		026187 FT 0 0 00000 0 00 0000+00
LINDEN ST (BORO)	0090/0000		018 "DIA CIRC METAL LEN=0018 INSTALLED UNKN
			0090/0000 LENGTH(AH 1664 BK 1951)
			018 "DIA CIRC METAL
			0084/1944 LEN=0017 INSTALLED UNKN
			NEBORLEA WY
			0084/0480 (TWP)
	024236 FT		024236 FT 0 0 00000 0 00 0000+00
			BORO LINE RD (T427)
			0084/0000 LENGTH(AH 1951 BK 2140)
			NC SEVENTH AV TRAPPE
			0080/1852 UPPER PROVIDENCE T
			CANCI CT
			0080/1191 (T519)
			018 "DIA CIR PLASTIC
			0080/1155 LEN=0105 INSTALLED 1998
			036 "DIA CIR PLASTIC
			0080/0989 LEN=0034 INSTALLED 1996
			018 "DIA CIRC METAL
			0080/0614 LEN=0030 INSTALLED UNKN
0 0 00000 0 00 0000+00	022096 FT		022096 FT
UNKNOWN RD (PRDR)	0080/0000		0080/0000 LENGTH(AH 2140 BK 1325)
			BECHTEL RD (T325)
			FRUIT FARM RD
			0074/0849 (T428)
			012 "DIA CIRC METAL
			0074/0180 LEN=0033 INSTALLED UNKN
			018 "DIA CIR PLASTIC
			0074/0014 LEN=0041 INSTALLED UNKN
0 0 00000 0 00 0000+00	020771 FT		020771 FT

DIR: B TOTAL LEN: 5.275 MI. DIST: 06-4 SR: 4048
LEFT MUN: UPPER PROVIDENCE T RIGHT MUN: UPPER PROVIDENCE T

RITTENHOUSE RD (T326)	0074/0000	0074/0000	LENGTH(AH 1325 BK 2736)
	018035 FT	018035 FT	0 0 00000 0 00 0000+00
			DALE DR
			(TWP)
		0070/0000	LENGTH(AH 2736 BK 3331)
			018 "DIA CIRC CONCR
		0060/2985	LEN=0040 INSTALLED 1980
			024 "DIA CIRC CONCR
		0060/2880	LEN=0060 INSTALLED UNKN
			DONNA DR
		0060/2369	(T520)
			018 "DIA CIRC CONCR
		0060/1939	LEN=0040 INSTALLED 2002
			CHEYENNE RD
		0060/1509	(T508)
			KEOKUK RD
		0060/1167	(T470)
			POTTSTO EXWY
		0060/0320	OP ID 46/0422/0180/0000
			POTTSTO EXWY
		0060/0244	OP ID 46/0422/0181/0000
	014704 FT	014704 FT	0 0 00000 0 00 0000+00
			YEAGER RD
			(T320)
		0060/0000	LENGTH(AH 3331 BK 3619)
		0050/3521	BMSEN 46/4048/0050/3484
			0 00000 0 0 0000+00
			MINGO CREEK
		0050/3484	BMSBG 46/4048/0050/3484
OLD MILL RD (T435)	0050/3365		
			024 "DIA CIRC CONCR
		0050/3363	LEN=0168 INSTALLED UNKN
			LC FROM ORCHARD CT
		0050/2482	(CONN)
			VAUGHN RD
		0050/2434	(T436)

DIR: B TOTAL LEN: 5.275 MI. DIST: 06-4 SR: 4048
LEFT MUN: UPPER PROVIDENCE T RIGHT MUN: UPPER PROVIDENCE T

				UPPER PROVIDENCE
			0050/0608	LIMERICK T
				018 "DIA CIRC CONCR
			0050/0544	LEN=0020 INSTALLED 2002
SPRING-FORD MIDDLE SCHO				SPRING-FORD HIGH SCHOOL
(PRDR)	0050/0458			(PRDR)
0 0 00000 0 00 0000+00	011085 FT		0050/0458	
SPRING ST			011085 FT	
(T407)				
LIMERICK				
LOWER FREDERICK T	0050/0000		0050/0000	LENGTH(AH 3619 BK 2264)
LOWER FREDERICK				LIMERICK
ROYERSFORD B	0040/2081		0040/2081	ROYERSFORD B
				WASHINGTON ST
			0040/1861	(BORO)
				WALNUT ST
				(BORO)
			0040/1460	
				MAIN ST
				(SR4014 SEG 0042/0000)
			0040/1027	MFC BEGIN = D
				008 "DIA CAST IRON
			0040/0597	LEN=0043 INSTALLED UNKN
				CHURCH ST
			0040/0551	(BORO)
				CHESTNUT ST
			0040/0118	(BORO)
	008821 FT		008821 FT	0 0 00000 0 00 0000+00
				012 "DIA CIRC CONCR
				LEN=0060 INSTALLED 2002
				ROYERSFORD
ROYERSFORD RD				LIMERICK T
(T409)	0040/0000		0040/0000	LENGTH(AH 2264 BK 3131)
				018 "DIA CIRC CONCR
			0030/2929	LEN=0072 INSTALLED UNKN
				OAK ST
			0030/2821	(T406)
				024 "DIA CIRC METAL
			0030/2662	LEN=0072 INSTALLED UNKN
				024 "DIA CIRC METAL
			0030/2586	LEN=0026 INSTALLED UNKN
				CHAPEL RD
			0030/2450	(T405)
				018 "DIA CIRC CONCR
			0030/1946	LEN=0072 INSTALLED 2002

DIR: B TOTAL LEN: 5.275 MI. DIST: 06-4 SR: 4048
LEFT MUN: LIMERICK T RIGHT MUN: LIMERICK T

TENTH AV (TWP)	0030/1926	0030/1926	
FOXMEADOW DR (TWP)	0030/1446		
			ABBEY DR
		0030/0741	(T470)
0 0 00000 0 00 0000+00	005690 FT	005690 FT	KING RD
COUNTRY CLUB RD			(T402)
(T403)	0030/0000	0030/0000	LENGTH(AH 3131 BK 2742)
			018 "DIA CIR PLASTIC
		0020/2706	LEN=0112 INSTALLED UNKN
			PINE TREE DR
		0020/1584	(TWP)
0 0 00000 0 00 0000+00	002948 FT	002948 FT	
LIMERICK RD			
(T318)	0020/0000	0020/0000	LENGTH(AH 2742 BK 2948)
			018 "DIA CIRC CONCR
		0010/2851	LEN=0010 INSTALLED 1980
			024 "DIA CIRC CONCR
		0010/2108	LEN=0068 INSTALLED UNKN
			BENNER RD
		0010/1468	(T312)
			UNKNOWN RD
			(TWP)
		0010/0612	
			018 "DIA CIRC CONCR
		0010/0063	LEN=0099 INSTALLED UNKN
	000000 FT	000000 FT	0 0 00000 0 00 0000+00
		NC	LEWIS RD
			RAMP RD
			(SR8011 SEG 0750/0000)
			LINFIELD TRAPPE RD
			(SR4022 SEG 0051/0272)
			(SR4022 SEG 0050/0280)
		INTER-BK	LEWIS RD
			(SR4022 SEG 0051/0272)
			MFC BEGIN = C
		0010/0000	LENGTH(AH 2948 BK 0000)

DIR: N TOTAL LEN: .395 MI. DIST: 06-4 SR: 4046
LEFT MUN: LIMERICK T RIGHT MUN: LIMERICK T

002083 FT
INTER-AHD RIDGE PK
(SR4031 SEG 0281/0000)
RIDGE PK
0010/2083 (SR4031 SEG 0281/0000)

RIDGE PK INTER-AHD
(SR4031 SEG 0280/0000)
RIDGE PK
(SR4031 SEG 0280/0000) 0011/1715

RIDGE PIKE
OP ID 46/4031/0281/1095 0011/0950

RIDGE PIKE
0010/1000 OP ID 46/4031/0281/1095

PENNDOT STOCKPILE 14
(GOVT) 0011/0230

PENNDOT STOCKPILE 14
0010/0219 (GOVT)

1 0 01041 0 00 0023+87 000000 FT

000000 FT 1 0 01041 0 00 0023+87

NC TOWNSHIP LINE RD

NC TOWNSHIP LINE RD

RAMP B RD
(SR8013 SEG 0500/0745)
RUPERT RD
(SR4026 SEG 0030/0000)

RAMP B RD
(SR8013 SEG 0500/0745)
RUPERT RD
(SR4026 SEG 0030/0000)

EVERGREEN RD INTER-BK
(SR4026 SEG 0030/0000)
MFC BEGIN = B
LENGTH(AH 1715 BK 0000) 0011/0000

INTER-BK EVERGREEN RD
(SR4026 SEG 0030/0000)
MFC BEGIN = B
0010/0000 LENGTH(AH 2083 BK 0000)

DIR: B TOTAL LEN: 1.232 MI. DIST: 06-4 SR: 4044
LEFT MUN: SKIPPACK T RIGHT MUN: SKIPPACK T

006505 FT

006505 FT SKIPPACK PK
(SR0073 SEG 0204/0988)
0034/1425

DIR: B TOTAL LEN: 1.232 MI. DIST: 06-4 SR: 4044
LEFT MUN: SKIPPACK T RIGHT MUN: SKIPPACK T

```
                                                 0034/1027 BMSEN 46/4044/0034/0745
                                                           SKIPPACK
                                                 0034/0857 PERKIOMEN T
                                                           2 0 46027 0 00 0000+00
                                                           PERKIOMEN CR
                                                 0034/0745 BMSBG 46/4044/0034/0745
                                                           018 "DIA CIR PLASTIC
                                                 0034/0270 LEN=0025 INSTALLED UNKN
                                                           024 "DIA CIR PLASTIC
                                                 0034/0190 LEN=0030 INSTALLED UNKN
                                                           024 "DIA CIR PLASTIC
                                                 0034/0030 LEN=0020 INSTALLED UNKN
                 005080 FT                       005080 FT 2 0 46027 0 00 0000+00
                                                           VILLAGE: PERKIOMEN19473
                                                      NC PLANK RD
                                                           GRAVEL PK
                                                           (SR0029 SEG 0210/0000)
                                                 0034/0000 LENGTH(AH 1425 BK 2260)

                 002820 FT                       002820 FT 0 0 00000 0 00 0000+00
                                                      NC OTTS RD
                                                           BAUMAN RD
MILLER RD                                                  (T564)
(T433)           0024/0000                       0024/0000 LENGTH(AH 2260 BK 2820)

                                                           WISMER RD
                                                 0014/1706 (T561)
RALEIGH RD
(TWP )           0014/1440

RALEIGH RD
(TWP )           0014/0596

                                                           SIETZ RD
                                                 0014/0300 (T350)
                 000000 FT                       000000 FT 0 0 00000 0 00 0000+00
                                                      NC MEYERS RD
                                                           TOWNSHIP LINE RD
                                                           (SR4014 SEG 0150/0000)

                                                 INTER-BK  CEMETARY RD
                                                           (T417)
                                                           MFC BEGIN = B
                                                 0014/0000 LENGTH(AH 2820 BK 0000)
```

DIR: B TOTAL LEN: .073 MI. DIST: 06-4 SR: 4043
LEFT MUN: POTTSTOWN B RIGHT MUN: POTTSTOWN B

CHARLOTTE ST INTER-AHD
(SR0663 SEG 0030/0000)
KING ST
(BORO) 0011/0384
BUTTONWOOD AL
(BORO) 0011/0204
1 1 02696 0 00 0000+00 000000 FT
VILLAGE: POTTSTOWN BORO
NC CHARLOTTE ST
HIGH ST
(SR4031 SEG 0360/1532)

CHARLOTTE ST INTER-BK
(BORO) 000384 FT 000204 FT
MFC BEGIN = B 000000 FT
LENGTH(AH 0384 BK 0000) 0011/0000 7010/0000 LTH AH 000100 BK 000000

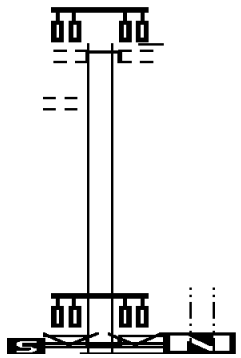

DIR: B TOTAL LEN: 1.776 MI. DIST: 06-4 SR: 4042
LEFT MUN: WEST POTTSGROVE T RIGHT MUN: WEST POTTSGROVE T

009377 FT
009377 FT
009377 FT
009377 FT
009377 FT

MANATAWNY ST
(SR4037 SEG 0050/1046) 0034/1533

2 0 46188 0 00 0075+00 007844 FT
TOOTH ACRES RD



009377 FT
7062/0000 LENGTH(AH 0380 BK 3299)
009377 FT
7060/0000 LENGTH(AH 3299 BK 3579)
009377 FT
7050/0000 LENGTH(AH 3579 BK 2391)
009377 FT
7040/0000 LTH AH 002391 BK 001050
009377 FT
7034/0000 LTH AH 001050 BK 001533
INTER-AHD MANATAWNY ST
0034/1533 (SR4037 SEG 0050/1046)

0034/1146 BMSEN 46/4042/0034/1011
2 0 46188 0 00 0075+00
P3
MANATAWNY CREEK
0034/1011 BMSBG 46/4042/0034/1011
READING COMPANY - TRUST
0034/0955 OVERPASS IS RR X-ING

007844 FT

DIR: B TOTAL LEN: 1.776 MI. DIST: 06-4 SR: 4042
LEFT MUN: WEST POTTSGROVE T RIGHT MUN: WEST POTTSGROVE T

(PRDR)	0034/0000	==	0034/0000	LENGTH(AH 1533 BK 2654)
ROBERTS DR (TWP)	0030/1834	==		
MORELLO DR (TWP)	0030/1192	==		
				024 "DIA CIRC CONCR
			0030/0702	LEN=0036 INSTALLED UNKN
	005190 FT		005190 FT	2 0 46188 0 00 0051+72
				BERKS ST (TWP)
		==	0030/0000	LENGTH(AH 2654 BK 2249)
CONSTITUTION AV (TWP)	0020/1965	==		
				UNKNOWN AL
		==	0020/1885	(TWP)
				ELM ST
		==	0020/1691	(TWP)
				018 "DIA CIRC CONCR
			0020/1430	LEN=0060 INSTALLED UNKN
				LINDEN ST
		==	0020/1361	(TWP)
				018 "DIA CIRC CONCR
			0020/1230	LEN=0047 INSTALLED UNKN
				018 "DIA CIRC CONCR
			0020/1140	LEN=0040 INSTALLED UNKN
				UNKNOWN AL
		==	0020/0997	(TWP)
				024 "DIA CIRC METAL
			0020/0918	LEN=0030 INSTALLED UNKN
				024 "DIA CIRC CONCR
			0020/0760	LEN=0045 INSTALLED UNKN
SHANE DR (TWP)	0020/0756	==		
				024 "DIA CAST IRON
			0020/0573	LEN=0038 INSTALLED UNKN
				SCHOOL LN
		==	0020/0343	(TWP)
HOLLY DR (TWP)	0020/0205	==		
2 0 46188 0 00 0029+26	002941 FT		002941 FT	RICE ST (TWP)
DORI LN (TWP)	0020/0000	== ==	0020/0000	LENGTH(AH 2249 BK 2941)
				018 "DIA CIRC CONCR
			0010/2625	LEN=0040 INSTALLED UNKN
SYLVAN DR (TWP)	0010/2587	== ==	0010/2587	QUINTER ST (TWP)
				018 "DIA CIRC CONCR

DIR: B TOTAL LEN: 1.776 MI. DIST: 06-4 SR: 4042
LEFT MUN: WEST POTTSGROVE T RIGHT MUN: WEST POTTSGROVE T

			0010/2235	LEN=0080 INSTALLED UNKN JEFFERSON ST
		==	0010/2211	(TWP) MONROE ST
		==	0010/1841	(TWP) 018 "DIA CIRC CONCR
			0010/1585	LEN=0030 INSTALLED UNKN 018 "DIA CIRC CONCR
			0010/1330	LEN=0032 INSTALLED UNKN CENTER ST
	== ==		0010/1294	(TWP) 024 "DIA CIRC CONCR
			0010/1252	LEN=0035 INSTALLED UNKN UNKNOWN AL
		==	0010/1109	(TWP) 024 "DIA CIRC CONCR
			0010/0962	LEN=0025 INSTALLED UNKN RACE ST
	== ==		0010/0940	(TWP) 018 "DIA CIRC CONCR
			0010/0886	LEN=0030 INSTALLED UNKN UNKNOWN AL
		==	0010/0750	(TWP) 018 "DIA CIRC CONCR
			0010/0613	LEN=0030 INSTALLED UNKN ASH ST
		==	0010/0570	(TWP) UNKNOWN AL
		==	0010/0397	(TWP)
VINE ST (TWP)	0010/0275	==		
				018 "DIA CIRC CONCR
			0010/0265	LEN=0035 INSTALLED UNKN VINE ST
		==	0010/0217	(TWP)
UNKNOWN AL (TWP)	0010/0128	==		
				024 "DIA CIRC CONCR
			0010/0072	LEN=0050 INSTALLED UNKN
	000000 FT		000000 FT	2 0 46188 0 00 0000+00 (APRA) CONTINENTAL CONC
				NC GROSSTOWN RD HIGH ST (SR4031 SEG 0420/0586) (SR4031 SEG 0421/0595)
			INTER-BK	GROSSTOWN RD (TWP) MFC BEGIN = D
			0010/0000	LENGTH(AH 2941 BK 0000)

DIR: B TOTAL LEN: 1.176 MI. DIST: 06-4 SR: 4041
LEFT MUN: LOWER PROVIDENCE T RIGHT MUN: LOWER PROVIDENCE T

	006211 FT	006211 FT	
		INTER-AHD	PARKVIEW DR
			(TWP)
			TROOPER RD
			(SR0363 SEG 0020/0000)
			(SR0363 SEG 0021/0000)
		0020/2653	
			018 "DIA CIRC METAL
		0020/2561	LEN=0030 INSTALLED UNKN
			018 "DIA CIRC METAL
		0020/2350	LEN=0036 INSTALLED UNKN
ADAMS AV (T588)	0020/0748	0020/0748	
			SCHUYLKILL B
			STRUCTURE LENGTH 12 FT
		0020/0598	BMSID 46/4041/0020/0598
2 0 46065 0 00 0035+60	003558 FT	003558 FT	
RITTENHOUSE LN (T367)	0020/0000	S 0020/0000	LENGTH(AH 2653 BK 3558)
			018 "DIA CIRC CONCR
		0010/2875	LEN=0028 INSTALLED UNKN
THRUSH LN (T531)	0010/2446		
			015 "DIA CIRC METAL
		0010/2010	LEN=0026 INSTALLED UNKN
MATLACK DR (T671)	0010/1902		
			APPLE VALLEY LN
		0010/1363	(T529)
			036"H 60"W ELLIP METAL
		0010/0793	LEN=0038 INSTALLED 2017
	000000 FT	000000 FT	2 0 46065 0 00 0000+00
		NC	AUDUBON RD
			PAWLINGS RD
			(SR4004 SEG 0040/0000)
			MFC BEGIN = D
		S 0010/0000	LENGTH(AH 3558 BK 0000)

DIR: B TOTAL LEN: 3.820 MI. DIST: 06-4 SR: 4040
LEFT MUN: DOUGLASS T RIGHT MUN: DOUGLASS T

020168 FT 020168 FT

DIR: B TOTAL LEN: 3.820 MI. DIST: 06-4 SR: 4040
LEFT MUN: DOUGLASS T RIGHT MUN: DOUGLASS T

			INTER-AHD	E PHILADELPHIA AV (SR0073 SEG 0040/0000) SWAMP PK (CNTY)
E PHILADELPHIA AV (SR0073 SEG 0040/0000)	0120/2708		0120/2708	
			0120/1393	VIRMAY DR (T511)
			0120/1140	036 "DIA CIRC METAL LEN=0050 INSTALLED UNKN
			0120/0885	015 "DIA CIRC METAL LEN=0046 INSTALLED UNKN
YODER AV (T508)	0120/0865			
DIEHL DR (T517)	0120/0421			
	017460 FT		0120/0022 017460 FT	BMSEN 46/4040/0120/0000 2 0 46179 0 00 0124+95
			S 0120/0000	MINISTER CREEK BMSBG 46/4040/0120/0000 LENGTH(AH 2708 BK 2118)
			0110/1180	018 "DIA CIRC METAL LEN=0060 INSTALLED UNKN
			0110/0940	018 "DIA CIRC METAL LEN=0040 INSTALLED UNKN
			0110/0442	018 "DIA CIR PLASTIC LEN=0030 INSTALLED UNKN
GROSSER RD (T345)	0110/0154		0110/0154	THRUSH DR (T540)
	015342 FT		0110/0019 015342 FT	BMSEN 46/4040/0110/0000 2 0 46179 0 00 0103+76
			S 0110/0000	MINISTER BR. BMSBG 46/4040/0110/0000 LENGTH(AH 2118 BK 3011)
			0100/2633	BOW LN (T520)
BUCHERT RD (T346)	0100/1358		0100/1358	BUCHERT RD (T346)
			0100/1352	024 "DIA CIR PLASTIC LEN=0060 INSTALLED 2004

DIR: B TOTAL LEN: 3.820 MI. DIST: 06-4 SR: 4040
LEFT MUN: DOUGLASS T RIGHT MUN: DOUGLASS T

			060"H 48"W CON BOX CUL
		0100/0020	LEN=0032 INSTALLED UNKN
	012331 FT	012331 FT	2 0 46179 0 00 0073+50
		S 0100/0000	LENGTH(AH 3011 BK 3994)
			048 "DIA CIRC METAL
		0090/3400	LEN=0089 INSTALLED UNKN
			036 "DIA CIR PLASTIC
		0090/2684	LEN=0050 INSTALLED UNKN
			DOUGLASS
		0090/2630	UPPER POTTSGROVE T
			024 "DIA CIRC METAL
		0090/2304	LEN=0055 INSTALLED UNKN
			MOYER RD
		0090/1877	(TWP)
			018 "DIA CIR PLASTIC
		0090/1860	LEN=0060 INSTALLED 2003
			MAPLE LEAF LN
		0090/0499	(TWP)
	008337 FT	008337 FT	2 0 46179 0 00 0033+64
			SPROGELS RUN
			STRUCTURE LENGTH 11 FT
			BMSID 46/4040/0090/0000
		S 0090/0000	LENGTH(AH 3994 BK 3297)
			018 "DIA CIRC METAL
		0080/2656	LEN=0036 INSTALLED UNKN
			018 "DIA CIRC METAL
		0080/2463	LEN=0050 INSTALLED UNKN
			SNYDER RD
		0080/2452	(TWP)
CHERRY TREE LN (TWP)	0080/2353		
			024 "DIA CIRC METAL
		0080/1936	LEN=0040 INSTALLED 2008
			018 "DIA CIRC METAL
		0080/1760	LEN=0039 INSTALLED UNKN
			MICKLETZ RD
		0080/1753	(TWP)
			018 "DIA CIR PLASTIC
		0080/1400	LEN=0040 INSTALLED UNKN
			018 "DIA CIRC METAL
		0080/1145	LEN=0039 INSTALLED UNKN
			018 "DIA CIR PLASTIC
		0080/0133	LEN=0520 INSTALLED UNKN

DIR: B TOTAL LEN: 3.820 MI. DIST: 06-4 SR: 4040
LEFT MUN: UPPER POTTSGROVE T RIGHT MUN: UPPER POTTSGROVE T

			MAUGERS MILL RD
			(SR4033 SEG 0030/3761)
LC TO FARMINGTON AV			LC FROM FARMINGTON AV
(CONN)	0080/0071	0080/0071	(CONN)
		NC	GILBERTSVILLE RD
		005040 FT	
2 0 46179 0 00 0000+00	005040 FT	INTER-BK	FARMINGTON AV
FARMINGTON AV			(TWP)
(TWP)	0080/0000	S 0080/0000	LTH AH 003297 BK 000100
	005040 FT	005040 FT	
		7072/0000	LTH AH 000100 BK 001418
	005040 FT	005040 FT	
		7070/0000	LENGTH(AH 1418 BK 1489)
	005040 FT	005040 FT	
		7060/0000	LENGTH(AH 1489 BK 1258)
	005040 FT	005040 FT	
		7050/0000	LENGTH(AH 1258 BK 2341)
	005040 FT	005040 FT	
		7044/0000	LENGTH(AH 2341 BK 0968)
		INTER-AHD	UPLAND SQUARE DR
			(SR4049 SEG 0011/0000)
			POTTSTOWN BOYERTOWN BP
			(SR0100 SEG 0041/0000)
			(SR0100 SEG 0040/0000)
		0040/0968	
			018 "DIA CIRC CONCR
		0040/0876	LEN=0030 INSTALLED UNKN
FROM 0100/0030 SH			
(CONN)	0040/0790		
			LC TO COMMERCE DR
		0040/0712	(CONN)
			HARDING ST
		0040/0392	(TWP)
			015 "DIA CIRC CONCR
		0040/0120	LEN=0038 INSTALLED UNKN
			LC FROM WILSON ST
		0040/0058	(CONN)
	004072 FT	004072 FT	2 0 46002 0 00 0064+73
			WILSON ST
			(BORO)
			UPPER POTTSGROVE
			POTTSTOWN B
		S 0040/0000	LENGTH(AH 0968 BK 1114)
			018 "DIA CIRC CONCR
		0030/0602	LEN=0043 INSTALLED UNKN
			018 "DIA CIRC CONCR
		0030/0240	LEN=0035 INSTALLED UNKN
			012 "DIA CIRC CONCR

DIR: B TOTAL LEN: 3.820 MI. DIST: 06-4 SR: 4040
LEFT MUN: POTTSTOWN B RIGHT MUN: POTTSTOWN B

			0030/0010 LEN=0030 INSTALLED UNKN
2 0 46002 0 00 0053+41 002958 FT REYNOLDS AV (BORO)			002958 FT REYNOLDS AV (BORO)
	0030/0000		S 0030/0000 LENGTH(AH 1114 BK 1886) UNKNOWN AL
			0020/1674 (BORO) TENTH ST
			0020/1394 (BORO) UNKNOWN AL
			0020/1218 (BORO) NINTH ST
			0020/1043 (BORO) UNKNOWN AL
			0020/0870 (BORO) EIGHTH ST
			0020/0696 (BORO) SEVENTH ST
			0020/0347 (BORO) UNKNOWN AL
			0020/0173 (BORO) 018 "DIA CIRC METAL
			0020/0045 LEN=0026 INSTALLED UNKN
	001072 FT		001072 FT 2 0 46002 0 00 0034+95 NC STATE RD SIXTH ST (BORO)
			S 0020/0000 LENGTH(AH 1886 BK 1072) UNKNOWN AL
			0010/0886 (BORO) 018 "DIA CIRC CONCR
			0010/0746 LEN=0024 INSTALLED UNKN FIFTH ST
			0010/0714 (BORO) UNKNOWN AL
			0010/0534 (BORO) 018 "DIA CIRC CONCR
			0010/0393 LEN=0036 INSTALLED UNKN FOURTH ST
			0010/0362 (BORO) UNKNOWN AL
			0010/0186 (BORO) 018 "DIA CIRC CONCR
			0010/0047 LEN=0038 INSTALLED UNKN NC STATE ST THIRD ST (BORO) MANATAWNY ST
2 0 46002 0 00 0024+07 000000 FT MANATAWNY ST (SR4037 SEG 0020/0000)	0010/0000		000000 FT (SR4037 SEG 0020/0000) MFC BEGIN = D
			S 0010/0000 LENGTH(AH 1072 BK 0000)

DIR: E TOTAL LEN: .000 MI. DIST: 06-4 SR: 4039
LEFT MUN: UPPER POTTSGROVE T RIGHT MUN: UPPER POTTSGROVE T

000000 FT

000000 FT
7010/0000 LENGTH(AH 0557 BK 0000)

DIR: E TOTAL LEN: 1.496 MI. DIST: 06-4 SR: 4038
LEFT MUN: UPPER POTTSGROVE T RIGHT MUN: UPPER POTTSGROVE T

007897 FT	007884 FT	
	7090/0000	LENGTH(AH 2959 BK 1947)
007897 FT	007884 FT	
	7084/0000	LENGTH(AH 1947 BK 0113)
		BMSEN 46/4038/0082/0000
	* REF-AHD	FARMINGTON AV
	0082/0113	(TWP)
007784 FT	007771 FT	1 0 00284 0 00 0166+77
	* REF-BK	FARMINGTON AV
		(TWP)
		PA 100
		BMSBG 46/4038/0082/0000
	5 0082/0000	LENGTH(AH 0113 BK 0439)
007784 FT	007771 FT	
	7080/0000	LENGTH(AH 0439 BK 2788)
007784 FT	007771 FT	
	7070/0000	LENGTH(AH 2788 BK 3059)
007784 FT	007771 FT	
	7060/0000	LENGTH(AH 3059 BK 3517)

DIR: E TOTAL LEN: 1.496 MI. DIST: 06-4 SR: 4038
LEFT MUN: POTTSTOWN B RIGHT MUN: POTTSTOWN B

	007784 FT		007771 FT
			7050/0000 LENGTH(AH 3517 BK 0621)
	007784 FT		007771 FT
			7042/0000 LENGTH(AH 0621 BK 1462)
		*	REF-AHD FARMINGTON AV
			(TWP)
			0040/1462 POTTSTOWN B
			018 "DIA CIRC CONCR
			0040/1364 LEN=0097 INSTALLED UNKN
			WILSON ST
			(BORO)
			0040/1305
			018 "DIA CIRC CONCR
			0040/1108 LEN=0040 INSTALLED UNKN
			FARMINGTON CT
			0040/0952 (PRDR)
			024"H 18"W ELLIP CONC
			0040/0593 LEN=0036 INSTALLED UNKN
			SUMMIT MEWS DR
			0040/0537 (BORO)
			018 "DIA CIRC CONCR
			0040/0372 LEN=0032 INSTALLED UNKN
YORK ST			
(BORO)	0040/0294		
			018 "DIA CIRC CONCR
			0040/0056 LEN=0030 INSTALLED UNKN
1 0 00284 0 00 0048+20	006322 FT		006309 FT
REYNOLDS AV			
(BORO)	0040/0000	S	0040/0000 LENGTH(AH 1462 BK 3057)
			EAST ST
			0030/2811 (BORO)
			018 "DIA CIRC CONCR
			0030/2785 LEN=0021 INSTALLED UNKN
			018 "DIA CIRC CONCR
			0030/2522 LEN=0050 INSTALLED UNKN
			(APRA) CHARLES A STOUT
			WEST ST
			0030/2190 (BORO)
			018 "DIA CIRC CONCR
			0030/2151 LEN=0030 INSTALLED UNKN
			WILLOW ST
			0030/2003 (BORO)
			0030/1885 BMSEN 46/4038/0030/1870
			1 0 00284 0 00 0033+07
			STORM SEWER
			0030/1870 BMSBG 46/4038/0030/1870
			018 "DIA CIRC CONCR
			0030/1830 LEN=0030 INSTALLED UNKN
			018 "DIA CIRC METAL
			0030/1724 LEN=0042 INSTALLED UNKN

DIR: E TOTAL LEN: 1.496 MI. DIST: 06-4 SR: 4038
LEFT MUN: POTTSTOWN B RIGHT MUN: POTTSTOWN B

EIGHTH ST			OAK ST
(BORO)	0030/1720	0030/1720	(BORO)
		0030/1584	BMSEN 46/4038/0030/1570
			1 0 00284 0 00 0033+07
			SEWER
		0030/1570	BMSBG 46/4038/0030/1570
			018 "DIA CIRC CONCR
		0030/1470	LEN=0030 INSTALLED UNKN
			018 "DIA CIRC CONCR
		0030/1366	LEN=0032 INSTALLED UNKN
			HANOVER ST
			(BORO)
			NC FARMINGTON AV
			JEFFERSON AV
		0030/1072	(BORO)
			018 "DIA CIRC CONCR
		0030/0820	LEN=0040 INSTALLED UNKN
			SEWER
			STRUCTURE LENGTH 31 FT
		0030/0750	BMSID 46/4038/0030/0750
			018 "DIA CIRC CONCR
		0030/0600	LEN=0030 INSTALLED UNKN
			015"H 18"W BOX CULVRT*
		0030/0421	LEN=0036 INSTALLED UNKN
FOURTH ST			
(BORO)	0030/0364		
			015 "DIA CIRC CONCR
		0030/0326	LEN=0030 INSTALLED UNKN
			THIRD ST
		0030/0051	(BORO)
1 0 00284 0 00 0017+50 003265 FT		003252 FT	
THIRD ST			
(BORO)	0030/0000	0030/0000	LENGTH(AH 3057 BK 1741)
			BEECH ST
			(BORO)
		0020/1441	
			030 "DIA CIRC CONCR
		0020/1400	LEN=0030 INSTALLED UNKN
			WALNUT ST
		0020/1090	(BORO)
			018 "DIA CIRC CONCR
		0020/0755	LEN=0050 INSTALLED UNKN
			CHESTNUT ST
		0020/0739	(BORO)
			KING ST
			(BORO)
		0020/0383	
BUTTONWOOD AL			
(BORO)	0020/0198		
			018 "DIA CIRC CONCR

DIR: E TOTAL LEN: 1.496 MI. DIST: 06-4 SR: 4038
LEFT MUN: POTTSTOWN B RIGHT MUN: POTTSTOWN B

```
                                                                  0020/0070 LEN=0024 INSTALLED UNKN
                          001524 FT                               001511 FT 1 0 00284 0 00 0000+00
                                                                            HIGH ST
                                                                            (SR4031 SEG 0370/0000)

                                                                            MFC BEGIN = D
                                                                  0020/0000 LENGTH(AH 1741 BK 1511)

024 "DIA CIRC CONCR
LEN=0030 INSTALLED UNKN   0011/1253
                                                                            024 "DIA CIRC CONCR
                                                                  0010/1253 LEN=0005 INSTALLED UNKN
SECURITY PLAZA DR                                                           SECURITY PLAZA DR
(BORO)                                                                      (BORO)
                          0011/1204                               0010/1205
                                                                            012 "DIA CIRC CONCR
012 "DIA CIRC CONCR                                               0010/1200 LEN=0030 INSTALLED UNKN
LEN=0051 INSTALLED UNKN   0011/1201
QUEEN ST                                                                    QUEEN ST
(BORO)                    0011/1177                               0010/1174 (BORO)
(AAR 589327C)#TRKS 02     0011/1143
018 "DIA CIRC CONCR
LEN=0040 INSTALLED UNKN   0011/1091
024 "DIA CIRC CONCR
LEN=0046 INSTALLED UNKN   0011/0925
                                                                            024 "DIA CIRC CONCR
                                                                  0010/0915 LEN=0040 INSTALLED UNKN
SOUTH ST                                                                    SOUTH ST
(BORO)                    0011/0782                               0010/0782 (BORO)
                                                                            SOUTH ST
                                                                  0010/0781 (BORO)
LC TO COLLEGE DR
(CONN)                    0011/0634
015 "DIA CIRC CONCR
LEN=0035 INSTALLED UNKN   0011/0595
COLLEGE DR                                                                  COLLEGE DR
(BORO)                                                                      (BORO)

INDUSTRIAL HW                                                               INDUSTRIAL HW
(BORO)                    0011/0512                               0010/0489 (BORO)
(AAR 529779Y)#TRKS 01     0011/0457                               0010/0443 (AAR 529779Y)#TRKS 01
BMSEN 46/4038/0010/0000   0011/0344                               0010/0344 BMSEN 46/4038/0010/0000
1 0 00147 7 00 0000+00 000000 FT                                  000000 FT 1 0 00147 7 00 0000+00
      NC HANOVER ST                                                     NC HANOVER ST
HANOVER ST                REF-BK                                  REF-BK    HANOVER ST
(SR1037 SEG 0050/3086)                                                      (SR1037 SEG 0050/3086)
SCHUYLKILL RIVER                                                            SCHUYLKILL RIVER
BMSBG 46/4038/0010/0000                                                     BMSBG 46/4038/0010/0000
MFC BEGIN = B                                                               MFC BEGIN = B
 BK-CHESTER          (15)                                                    BK-CHESTER          (15)
LENGTH(AH 1524 BK 0000)   0011/0000                               0010/0000 LENGTH(AH 1511 BK 0000)
```

DIR: B TOTAL LEN: 2.362 MI. DIST: 06-4 SR: 4037
LEFT MUN: WEST POTTSGROVE T RIGHT MUN: WEST POTTSGROVE T

012472 FT

012472 FT AH-BERKS (06)
REF-AHD MANATAWNY DR

DIR: B TOTAL LEN: 2.362 MI. DIST: 06-4 SR: 4037
LEFT MUN: WEST POTTSGROVE T RIGHT MUN: WEST POTTSGROVE T

GROSSTOWN RD
(SR4042 SEG 0034/1533) 0050/1046

010581 FT

006680 FT

0050/1891	(SR2065 SEG 0010/0000)
	018 "DIA CIRC CONCR
0050/1570	LEN=0123 INSTALLED UNKN
	024 "DIA CIRC CONCR
0050/1126	LEN=0050 INSTALLED 1980
	024 "DIA CIRC CONCR
0050/0032	LEN=0084 INSTALLED UNKN
	MANATAWNY
	STRUCTURE LENGTH 15 FT
0050/0027	BMSID 46/4037/0050/0027
010581 FT	2 0 46001 0 00 0081+65
	SELL RD
	(TWP)
0050/0000	LENGTH(AH 1891 BK 3901)
	012"H 24"W ELLIP METAL
0040/3666	LEN=0037 INSTALLED UNKN
	018 "DIA CIRC METAL
0040/3334	LEN=0037 INSTALLED UNKN
	018 "DIA CIRC METAL
0040/3247	LEN=0040 INSTALLED UNKN
	018 "DIA CIRC METAL
0040/3122	LEN=0045 INSTALLED UNKN
	018 "DIA CIRC METAL
0040/2790	LEN=0039 INSTALLED 2012
	012"H 18"W ELLIP METAL
0040/2665	LEN=0037 INSTALLED UNKN
	018 "DIA CIRC METAL
0040/2528	LEN=0035 INSTALLED UNKN
	072 "DIA CIRC METAL
0040/2127	LEN=0037 INSTALLED UNKN
	015 "DIA CIR PLASTIC
0040/1427	LEN=0052 INSTALLED 2000
	WEST POTTSGROVE
0040/0514	POTTSTOWN B
	012"H 24"W BOX CULVRT*
0040/0299	LEN=0043 INSTALLED UNKN
	018 "DIA CIRC CONCR
0040/0014	LEN=0042 INSTALLED UNKN
006680 FT	2 0 46001 0 00 0046+70
	VILLAGE: W.POTTSGROVE T
	WENDELL DR
	(BORO)
0040/0000	LENGTH(AH 3901 BK 1905)

DIR: B TOTAL LEN: 2.362 MI. DIST: 06-4 SR: 4037
LEFT MUN: POTTSTOWN B RIGHT MUN: POTTSTOWN B

			018 "DIA CIRC CONCR
		0030/1636	LEN=0025 INSTALLED UNKN
GLASGOW ST (BORO)	0030/1540		
			036 "DIA CIRC CONCR
		0030/1508	LEN=0055 INSTALLED UNKN
			GLASGOW ST
		0030/1490	(BORO)
			042 "DIA CIRC METAL
		0030/0199	LEN=0075 INSTALLED UNKN
	004775 FT	004775 FT	2 0 46001 0 00 0025+60
			UPLAND ST
			(BORO)
		S 0030/0000	LENGTH(AH 1905 BK 2363)
			ROUTE 100
		0020/1837	OP ID 46/0100/0030/0000
			024 "DIA CIRC CONCR
		0020/1809	LEN=0045 INSTALLED UNKN
			SPRING ST
		0020/1547	(BORO)
			024 "DIA CIRC CONCR
		0020/1024	LEN=0030 INSTALLED UNKN
			018 "DIA CIRC CONCR
		0020/0886	LEN=0020 INSTALLED UNKN
			BELMONT ST
		0020/0861	(BORO)
			FIFTH ST
		0020/0829	(BORO)
			ALLEY
		0020/0612	(BORO)
			FOURTH ST
		0020/0413	(BORO)
			018 "DIA CIRC CONCR
		0020/0034	LEN=0041 INSTALLED UNKN
			018 "DIA CIRC CONCR
		0020/0017	LEN=0030 INSTALLED UNKN
	002412 FT	002412 FT	2 0 46001 0 00 0000+00
			STATE ST
			(SR4040 SEG 0010/0000)
			THIRD ST
			(BORO)
		S 0020/0000	LENGTH(AH 2363 BK 2412)
			ALLEY
		0010/2220	(BORO)
			018 "DIA CIRC METAL
		0010/2180	LEN=0029 INSTALLED UNKN
			018 "DIA CIRC CONCR

DIR: B TOTAL LEN: 2.362 MI. DIST: 06-4 SR: 4037
LEFT MUN: POTTSTOWN B RIGHT MUN: POTTSTOWN B

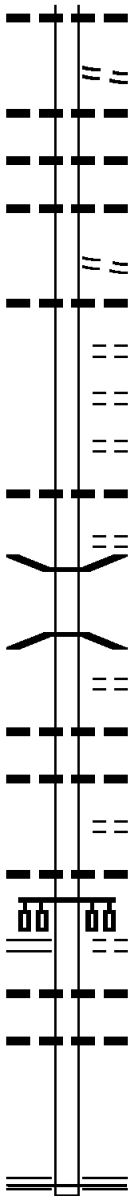

	0010/2128	LEN=0023 INSTALLED UNKN SECOND ST
	0010/2002	(BORO) 018 "DIA CIRC CONCR
	0010/2000	LEN=0020 INSTALLED UNKN 042"H 42"W CON BOX CUL
	0010/1991	LEN=0102 INSTALLED UNKN 018 "DIA CIRC CONCR
	0010/1862	LEN=0062 INSTALLED UNKN ALLEY
	0010/1817	(BORO) 018 "DIA CIRC CONCR
	0010/1530	LEN=0050 INSTALLED 1980 BEECH ST
	0010/1444	(BORO) UNION AL
	0010/1280	(BORO) WALNUT ST
	0010/1090	(BORO) 018 "DIA CIRC CONCR
	0010/1074	LEN=0044 INSTALLED UNKN ROWAN AL
	0010/0920	(BORO)
	0010/0870	BMSEN 46/4037/0010/0848 0 0 00000 0 00 0000+00 BR. MANATAWNY CREEK
	0010/0848	BMSBG 46/4037/0010/0848 CHESTNUT ST
	0010/0740	(BORO) 018 "DIA CIRC CONCR
	0010/0723	LEN=0034 INSTALLED UNKN 015 "DIA CIRC METAL
	0010/0574	LEN=0023 INSTALLED UNKN LESHER AL
	0010/0560	(BORO) 018 "DIA CIRC CONCR
	0010/0397	LEN=0092 INSTALLED UNKN KING ST
KING ST (SR0663 SEG 0011/1829) (SR0663 SEG 0010/1820) 0010/0379		(BORO)
	0010/0379	018 "DIA CIRC CONCR
	0010/0355	LEN=0079 INSTALLED UNKN 018 "DIA CIRC CONCR
	0010/0016	LEN=0050 INSTALLED UNKN
000000 FT	000000 FT	2 0 46002 0 00 0000+00 NC MANATAWNY ST HIGH ST (SR4031 SEG 0370/1447) MFC BEGIN = D
	0010/0000	LENGTH(AH 2412 BK 0000)

DIR: B TOTAL LEN: .690 MI. DIST: 06-4 SR: 4036
LEFT MUN: POTTSTOWN B RIGHT MUN: POTTSTOWN B

003645 FT 003645 FT

DIR: B TOTAL LEN: .690 MI. DIST: 06-4 SR: 4036
LEFT MUN: POTTSTOWN B RIGHT MUN: POTTSTOWN B

			INTER-AHD WILSON RD
			(BORO)
			HIGH ST
			(SR4031 SEG 0321/0386)
			0020/1966
			TO 4031/0321 SH
			0020/1880 (CONN)
			018 "DIA CIRC CONCR
			0020/1755 LEN=0050 INSTALLED UNKN
			018 "DIA CIRC CONCR
			0020/1675 LEN=0046 INSTALLED UNKN
SUNSET DR			POTTSTOWN HOSPITAL DR
(BORO)	0020/1598		0020/1598 (PRDR)
CHERRY LN			
(BORO)	0020/1298		
QUEEN ST			
(BORO)	0020/0255		
	001679 FT		001679 FT 2 0 46207 0 00 0000+00
			VILLAGE: POTTSTOWN BORO
			MEDICAL DR
			(TWP)
			POTTSTOWN
			LOWER POTTSGROVE T
			S 0020/0000 LENGTH(AH 1966 BK 1679)
			0010/1295 BMSEN 46/4036/0010/1166
			2 0 46206 0 00 0011+60
			NORFOLK SOUTHERN RAI RR
			0010/1166 BMSBG 46/4036/0010/1166
			AD MOYER DR
HOME DEPOT DR			(PRDR)
(PRDR)	0010/0750		0010/0750
			BMSEN 46/4036/0010/0254
			0010/0360 BRIDGE POSTED (TONS)
			2 0 46206 0 00 0002+49
			SGL 33 COMB 40
			NORFOLK SOUTHERN RAI RR
			0010/0254 BMSBG 46/4036/0010/0254
			FROM 8015/0500 SH
			0010/0171 (CONN)
	000000 FT		000000 FT 2 0 46206 0 00 0000+00
			VILLAGE: L.POTTSGROVE T
			NC ARMAND HAMMER BL
			RAMP C RD
			(SR8015 SEG 0500/0440)
			INTER-BK ARMAND HAMMER BL
			(TWP)
INDUSTRIAL HW			MFC BEGIN = D
(TWP)	0010/0000		S 0010/0000 LENGTH(AH 1679 BK 0000)

DIR: B TOTAL LEN: .000 MI. DIST: 06-4 SR: 4035
LEFT MUN: LOWER POTTSGROVE T RIGHT MUN: LOWER POTTSGROVE T

000000 FT	000000 FT	
	7022/0000	LENGTH(AH 2192 BK 1238)
000000 FT	000000 FT	
	7020/0000	LENGTH(AH 1238 BK 1146)
000000 FT	000000 FT	
	7010/0000	LENGTH(AH 1146 BK 0000)

DIR: B TOTAL LEN: 2.132 MI. DIST: 06-4 SR: 4034
LEFT MUN: LOWER POTTSGROVE T RIGHT MUN: LOWER POTTSGROVE T

	011259 FT		011259 FT	
			INTER-AHD	ORLANDO RD
				(TWP)
				018 "DIA CIRC CONCR
				LEN=0050 INSTALLED UNKN
				CHARLOTTE ST
			0030/3785	(SR0663 SEG 0090/0000)
				018 "DIA CIRC CONCR
			0030/3774	LEN=0030 INSTALLED UNKN
				018 "DIA CIR PLASTIC
			0030/3003	LEN=0060 INSTALLED UNKN
				036 "DIA CIRC METAL
			0030/2320	LEN=0040 INSTALLED UNKN
				018 "DIA CIRC METAL
			0030/2228	LEN=0043 INSTALLED UNKN
				018 "DIA CIR PLASTIC
			0030/1348	LEN=0038 INSTALLED UNKN
RINGING ROCKS PARK RD				YERGER RD
(PRDR)	0030/1024	== ==	0030/1024	(TWP)
				018 "DIA CIRC CONCR
			0030/0954	LEN=0044 INSTALLED UNKN
				018 "DIA CIRC CONCR
			0030/0895	LEN=0040 INSTALLED UNKN
2 0 46005 0 00 0112+05	007474 FT		007474 FT	
PRIVATE DR				
(PRDR)	0030/0000	==	S 0030/0000	LENGTH(AH 3785 BK 1875)
				BROOKE RD
		==	0024/0615	(TWP)
VALLEY RD				
(TWP)	0024/0346	==		

DIR: B TOTAL LEN: 2.132 MI. DIST: 06-4 SR: 4034
LEFT MUN: LOWER POTTSGROVE T RIGHT MUN: LOWER POTTSGROVE T

	005599 FT		005599 FT	2 0 46005 0 00 0090+63
				CEDAR HILL RD
				(TWP)
			0024/0000	LENGTH(AH 1875 BK 2182)
VALLEY LN				
(TWP)	0020/1848			
				018 "DIA CIR PLASTIC
			0020/1845	LEN=0043 INSTALLED 2008
	003417 FT		003417 FT	2 0 46005 0 00 0071+16
				BUCHERT RD
				(SR4029 SEG 0030/1347)
BUCHERT RD				
(SR4029 SEG 0030/1347)	0020/0000		0020/0000	LENGTH(AH 2182 BK 3417)
				015 "DIA CIRC CONCR
			0010/3074	LEN=0070 INSTALLED UNKN
				024 "DIA CIRC CONCR
			0010/2716	LEN=0040 INSTALLED UNKN
VALLEY RD				
(TWP)	0010/2554			
				SPROGLES RUN
				STRUCTURE LENGTH 23 FT
			0010/2374	BMSID 46/4034/0010/2374
				018 "DIA CIRC CONCR
			0010/2155	LEN=0150 INSTALLED UNKN
				018 "DIA CIRC CONCR
			0010/1904	LEN=0032 INSTALLED UNKN
				TIMBER LN
			0010/1686	(TWP)
				018 "DIA CIRC CONCR
			0010/1666	LEN=0066 INSTALLED UNKN
				IVY LN
			0010/1360	(TWP)
				BRIAR LN
			0010/0995	(TWP)
KENNY RD				
(TWP)	0010/0552			
	000000 FT		000000 FT	2 0 46005 0 00 0034+44
				(APRA) POTTSTOWN INDUST
				NC KEIM ST
				MULBERRY ST
				(TWP)
			INTER-BK	KEIM ST
				(BORO)
				MFC BEGIN = D
GRACE ST				
(PRDR)	0010/0000		0010/0000	LENGTH(AH 3417 BK 0000)

DIR: B TOTAL LEN: 1.646 MI. DIST: 06-4 SR: 4033
LEFT MUN: UPPER POTTSGROVE T RIGHT MUN: UPPER POTTSGROVE T

008692 FT

LC FROM FARMINGTON AV
(CONN)

0030/3761

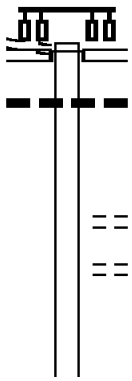

008692 FT
INTER-AHD LC TO FARMINGTON AV
(CONN)
GILBERTSVILLE RD
(SR4040 SEG 0080/0071)
0030/3761
018 "DIA CIRC METAL
0030/3665 LEN=0030 INSTALLED UNKN

ASPEN DR
== 0030/2298 (TWP)
PATRICIA LN
== 0030/1938 (TWP)

024 "DIA CIRC METAL

DIR: B TOTAL LEN: 1.646 MI. DIST: 06-4 SR: 4033
LEFT MUN: UPPER POTTSGROVE T RIGHT MUN: UPPER POTTSGROVE T

		0030/0692	LEN=0032 INSTALLED UNKN
2 0 46003 0 00 0038+52	004931 FT	004931 FT	
HANOVER ST			
(TWP)	0030/0000	0030/0000	LENGTH(AH 3761 BK 2447)
			024 "DIA CIR PLASTIC
		0020/1807	LEN=0050 INSTALLED 2001
			SCHWENK RD
		0020/1768	(TWP)
			SPROGLES RUN
			STRUCTURE LENGTH 42 FT
		0020/0684	BMSID 46/4033/0020/0684
			015 "DIA CIRC METAL
		0020/0380	LEN=0040 INSTALLED UNKN
			015 "DIA CIRC METAL
		0020/0344	LEN=0040 INSTALLED UNKN
	002484 FT	002484 FT	2 0 46003 0 00 0062+95
			YARNALL RD
			(TWP)
		0020/0000	LENGTH(AH 2447 BK 2484)
			018 "DIA CIR PLASTIC
		0010/2358	LEN=0040 INSTALLED 2001
			018 "DIA CIRC METAL
		0010/0832	LEN=0024 INSTALLED UNKN
			ORLANDO RD
		0010/0820	(TWP)
			024 "DIA CIR PLASTIC
		0010/0810	LEN=0050 INSTALLED 2001
			024 "DIA CIR PLASTIC
		0010/0782	LEN=0060 INSTALLED 2001
			024 "DIA CIRC METAL
		0010/0590	LEN=0040 INSTALLED UNKN
			024 "DIA CIRC METAL
		0010/0455	LEN=0035 INSTALLED UNKN
			018 "DIA CIRC METAL
		0010/0070	LEN=0051 INSTALLED UNKN
			NC MAUGERS MILL RD
			CHARLOTTE ST
			(SR0663 SEG 0070/0000)
		INTER-BK	KAUFFMAN RD
2 0 46003 0 00 0087+66	000000 FT	000000 FT	(TWP)
CHARLOTTE ST			MFC BEGIN = D
(SR0663 SEG 0070/0000)	0010/0000	0010/0000	LENGTH(AH 2484 BK 0000)

DIR: B TOTAL LEN: 2.281 MI. DIST: 06-4 SR: 4032
LEFT MUN: LOWER POTTSGROVE T RIGHT MUN: LOWER POTTSGROVE T

	012045 FT	012045 FT	
		INTER-AHD	ROMIG RD
			(TWP)
			BLEIM RD
		0040/2214	(SR4027 SEG 0070/1994)
			DOE RUN LN
		0040/1572	(TWP)
			024 "DIA CIR PLASTIC
		0040/1131	LEN=0040 INSTALLED 2004
	009831 FT	009831 FT	2 0 46205 0 00 0099+04
		0040/0000	LENGTH(AH 2214 BK 1796)
WOODED WY			
(TWP)	0034/1775		
			018 "DIA CIRC METAL
		0034/1036	LEN=0036 INSTALLED UNKN
			TIMBER VIEW DR
		0034/0983	(TWP)
0 0 00000 0 00 0000+00	008035 FT	008035 FT	
BRIARWOOD LN			
(TWP)	0034/0000	0034/0000	LENGTH(AH 1796 BK 2646)
			030 "DIA CIRC METAL
		0030/2535	LEN=0036 INSTALLED UNKN

DIR: B TOTAL LEN: 2.281 MI. DIST: 06-4 SR: 4032
LEFT MUN: LOWER POTTSGROVE T RIGHT MUN: LOWER POTTSGROVE T

```
                                                                  018 "DIA CIR PLASTIC
                                                 0030/0300 LEN=0060 INSTALLED 2001
                                                                  018"H 18"W BOX CULVRT*
                                                 0030/0050 LEN=0036 INSTALLED 2014
                    005389 FT                    005389 FT 2 0 46205 0 00 0054+95
                                                                  BUCHERT RD
                                                                  (SR4029 SEG 0020/0000)
                                                S 0030/0000 LENGTH(AH 2646 BK 3158)
                                                                  WALNUT RIDGE DR
                                                 0020/2572 (TWP )
                                                                  PEBBLE BEACH LN
                                                 0020/2006 (TWP )

                                                                  018 "DIA CIR PLASTIC
                                                 0020/0544 LEN=0030 INSTALLED UNKN
2 0 46205 0 00 0021+31 002231 FT                 002231 FT
POTTER DR
(TWP )              0020/0000                   S 0020/0000 LENGTH(AH 3158 BK 2231)
                                                                  SUNNYSIDE AV
                                                 0010/1861 (T326)
                                                                  036 "DIA CIRC CONCR
                                                 0010/1846 LEN=0165 INSTALLED UNKN
                                                                  060 "DIA CIRC CONCR
                                                 0010/1512 LEN=0082 INSTALLED UNKN
                                                                  018 "DIA CIRC CONCR
                                                 0010/1325 LEN=0030 INSTALLED UNKN

                                                                  BROOKWOOD DR
                                                 0010/0362 (TWP )
                                                                  024 "DIA CIR PLASTIC
                                                 0010/0329 LEN=0060 INSTALLED 2004
                                                 0010/0167 BMSEN 46/4032/0010/0155
                                                                  0 0 00000 0 00 0000+00
                                                                  SPROGLES CK.
                                                 0010/0155 BMSBG 46/4032/0010/0155
                    000000 FT                    000000 FT 2 0 46205 0 00 0000+00
                                                       NC KEPLER RD
                                                                  SUNNYBROOK RD
                                                                  (T326)
                                                                  MFC BEGIN = E
                                                S 0010/0000 LENGTH(AH 2231 BK 0000)
```

DIR: B TOTAL LEN: 18.420 MI. DIST: 06-4 SR: 4031
LEFT MUN: WEST POTTSGROVE T RIGHT MUN: WEST POTTSGROVE T

	097260 FT		097170 FT	AH-BERKS (06)
AH-BERKS (06)			REF-AHD	BEN FRANKLIN HW
BEN FRANKLIN HW	REF-AHD			(SR2022 SEG 0041/3575)
(SR2022 SEG 0040/3577)	0421/1750		0420/1758	LC TO QUARRY RD
				(CONN)
JAY ST				JAY ST
(TWP)	0421/1013		0420/1013	(TWP)
				015 "DIA CIRC CONCR
			0420/0645	LEN=0050 INSTALLED UNKN
018 "DIA CIRC CONCR				
LEN=0035 INSTALLED UNKN	0421/0645			
GROSSTOWN RD				GROSSTOWN RD
(TWP)				(TWP)
GROSSTOWN RD				GROSSTOWN RD
(SR4042 SEG 0010/0000)				(SR4042 SEG 0010/0000)
	0421/0595		0420/0586	
018 "DIA CIRC CONCR				015 "DIA CIRC CONCR
LEN=0035 INSTALLED UNKN	0421/0362		0420/0362	LEN=0050 INSTALLED UNKN
015 "DIA CIRC CONCR				
LEN=0038 INSTALLED UNKN	0421/0061			
				018 "DIA CIRC CONCR
			0420/0052	LEN=0045 INSTALLED UNKN
1 0 00146 0 00 1140+66	095510 FT		095412 FT	1 0 00146 0 00 1140+66
FAIRVIEW ST				FAIRVIEW ST
(TWP)				(TWP)
LENGTH(AH 1750 BK 1604)	0421/0000	S	0420/0000	LENGTH(AH 1758 BK 1573)
HOWARD ST				HOWARD ST
(TWP)	0411/1245		0410/1222	(TWP)
OLD READING PK				
(TWP)	0411/0281			
				OLD READING PK
			0410/0236	(TWP)
			093839 FT	1 0 00146 0 00 1124+74
1 0 00146 0 00 1124+74	093906 FT			VILLAGE: W POTTSGROVE T
CENTER ST				CENTER ST
(TWP)				(TWP)
LENGTH(AH 1604 BK 2312)	0411/0000	S	0410/0000	LENGTH(AH 1573 BK 2327)
FLAGG LN				FLAGG LN
(TWP)				(TWP)
	0401/1867		0400/1873	
WEST POTTSGROVE				WEST POTTSGROVE

DIR: B TOTAL LEN: 18.420 MI. DIST: 06-4 SR: 4031
LEFT MUN: WEST POTTSGROVE T RIGHT MUN: WEST POTTSGROVE T

LEFT		RIGHT	
POTTSTOWN B	0401/1709	0400/1474	POTTSTOWN B
GLASGOW ST			GLASGOW ST
(BORO)	0401/1219	0400/1216	(BORO)
QUINTER ST			QUINTER ST
(BORO)	0401/0983	0400/0980	(BORO)
RICE ST			RICE ST
(BORO)			(BORO)
	0401/0466	0400/0466	
1 0 00146 0 00 1101+61	091594 FT	091512 FT	1 0 00146 0 00 1101+61
PRINCE ST			PRINCE ST
(BORO)			(BORO)
LENGTH(AH 2312 BK 2684)	0401/0000 S	0400/0000 S	LENGTH(AH 2327 BK 2711)
			024 "DIA CIRC CONCR
024 "DIA CIRC CONCR		0390/2563	LEN=0056 INSTALLED UNKN
LEN=0040 INSTALLED UNKN	0391/2562		
DALE PL			DALE PL
(BORO)			(BORO)
	0391/2369	0390/2369	
PARRY PL			PARRY PL
(BORO)	0391/2008	0390/2025	(BORO)
BERKS ST			BERKS ST
(BORO)			(BORO)
	0391/1433	0390/1449	
024 "DIA CIRC CONCR			024 "DIA CIRC CONCR
LEN=0061 INSTALLED UNKN	0391/1430	0390/1430	LEN=0030 INSTALLED UNKN
RAMP B RD			
(SR8028 SEG 0250/0000)	0391/0166		
		088801 FT	1 0 00146 0 00 1075+95
			024 "DIA CIRC CONCR
1 0 00146 0 00 1075+95	088910 FT		LEN=0030 INSTALLED UNKN
GABLE AV			GABLE AV
(BORO)			(BORO)
LENGTH(AH 2684 BK 1359)	0391/0000 S	0390/0000 S	LENGTH(AH 2711 BK 1357)
			024 "DIA CIRC CONCR
		0380/1181	LEN=0030 INSTALLED UNKN
			RAMP A RD
		0380/0780	(SR8028 SEG 0750/0775)
ROUTE 100			ROUTE 100
OP ID 46/0100/0010/2114	0381/0542	0380/0542	OP ID 46/0100/0010/2114
024 "DIA CIRC METAL			
LEN=0030 INSTALLED UNKN	0381/0306		
			024 "DIA CIRC CONCR
		0380/0077	LEN=0040 INSTALLED UNKN
024 "DIA CIRC METAL			
LEN=0030 INSTALLED UNKN	0381/0015		
1 0 00146 0 00 1049+84	087551 FT	087444 FT	1 0 00146 0 00 1049+84
COLLEGE DR			COLLEGE DR

DIR: B TOTAL LEN: 18.420 MI. DIST: 06-4 SR: 4031
LEFT MUN: POTTSTOWN B RIGHT MUN: POTTSTOWN B

(BORO)				(BORO)
MFC BEGIN = B				MFC BEGIN = B
LENGTH(AH 1359 BK 2559)	0381/0000		0380/0000	LENGTH(AH 1357 BK 2559)
				READING COMPANY - TRUST
			0370/2361	OVERPASS IS RR X-ING
				024 "DIA CIRC METAL
			0370/2326	LEN=0035 INSTALLED UNKN
			0370/1707	BMSEN 46/4031/0370/1547
				1 0 00146 0 00 1035+28
				MANATAWNY CREEK
			0370/1547	BMSBG 46/4031/0370/1547
				MANATAWNY ST
			0370/1447	(SR4037 SEG 0010/0000)
				ALLEY
			0370/0857	(BORO)
				YORK ST
				(BORO)
			0370/0662	
				024 "DIA CIRC METAL
			0370/0661	LEN=0080 INSTALLED UNKN
				024 "DIA CIRC METAL
			0370/0340	LEN=0060 INSTALLED UNKN
	084992 FT		084885 FT	1 0 00146 0 00 1035+28
				HANOVER ST
				(SR4038 SEG 0020/0000)
			0370/0000	LENGTH(AH 2559 BK 2330)
				018"H 12"W CON BOX CUL
			0360/2127	LEN=0030 INSTALLED UNKN
				PENN ST
				(BORO)
			0360/1923	
				015 "DIA CIRC CONCR
			0360/1903	LEN=0045 INSTALLED UNKN
				TEN YARD RUN
				STRUCTURE LENGTH 12 FT
			0360/1771	BMSID 46/4031/0360/1771
				CHARLOTTE ST
CHARLOTTE ST				(SR4043 SEG 0011/0000)
(BORO)	0360/1532		0360/1532	
				(APRA) CUSTOM MODULAR B
				EVANS ST
				(BORO)
			0360/1070	
				018 "DIA CIRC CONCR
			0360/0669	LEN=0045 INSTALLED UNKN
				FRANKLIN ST
				(BORO)

DIR: B TOTAL LEN: 18.420 MI. DIST: 06-4 SR: 4031

LEFT MUN: POTTSTOWN B		RIGHT MUN: POTTSTOWN B
		0360/0603
		018 "DIA CIRC CONCR
		0360/0030 LEN=0060 INSTALLED UNKN
	082662 FT	082555 FT 1 0 00146 0 00 1011+95
		WASHINGTON ST
		(BORO)
		S 0360/0000 LENGTH(AH 2330 BK 2095)
UNION ST		
(BORO)	0350/1896	
		WARREN ST
		0350/1414 (BORO)
ADAMS ST		
(BORO)	0350/1174	0350/1174
		ADAMS ST
		(BORO)
		0350/1126
		SCHUYLKILL B
		STRUCTURE LENGTH 12 FT
		0350/0958 BMSID 46/4031/0350/0958
		BAILEY ST
		0350/0830 (BORO)
1 0 00146 0 00 0990+95	080567 FT	080460 FT
MADISON ST		
(BORO)	0350/0000	S 0350/0000 LENGTH(AH 2095 BK 1982)
EDEN ST		
(BORO)	0340/1482	
		018 "DIA CIRC CONCR
		0340/1460 LEN=0050 INSTALLED UNKN
MONTGOMERY ST		
(BORO)	0340/1051	
		GREEN ST
		0340/0811 (BORO)
		EDGEWOOD ST
		0340/0384 (BORO)
1 0 00146 0 00 0971+15	078585 FT	078478 FT KEIM ST
KEIM ST		(BORO)
(BORO)	0340/0000	S 0340/0000 LENGTH(AH 1982 BK 2942)
		PRICE ST
		0330/2386 (BORO)
		024 "DIA CAST IRON
		0330/2166 LEN=0050 INSTALLED UNKN
		CEDAR ST
		0330/2038 (BORO)
ROLAND ST		
(BORO)	0330/1733	0330/1733
		ROLAND AV

DIR: B TOTAL LEN: 18.420 MI. DIST: 06-4 SR: 4031
LEFT MUN: POTTSTOWN B RIGHT MUN: POTTSTOWN B

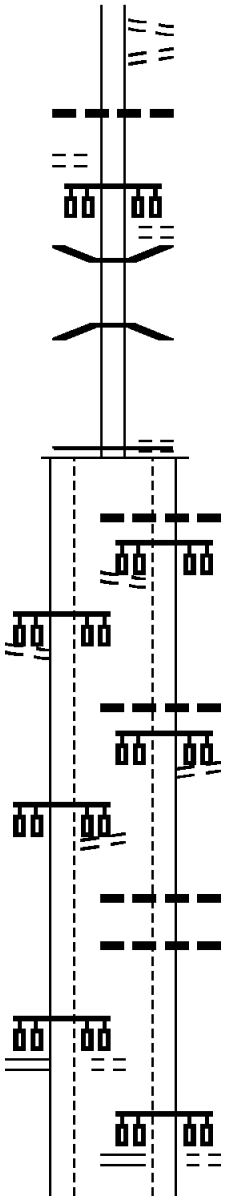

0330/1659 (BORO)
PARK BL
0330/1430 (BORO)
048 "DIA CIRC CONCR
0330/1319 LEN=0050 INSTALLED UNKN

MOUNT VERNON ST
(BORO)
0330/1082

ROSEDALE DR
(BORO)
0330/0550
0330/0487 BMSEN 46/4031/0330/0477
1 0 00146 0 00 0957+12
STREAM
0330/0477 BMSBG 46/4031/0330/0477
075643 FT 075536 FT 1 0 00146 0 00 0952+55
HIGHLAND RD
(BORO)
MFC BEGIN = B
5 0330/0000 LENGTH(AH 2942 BK 1448)

024 "DIA CIRC CONCR
0320/1409 LEN=0055 INSTALLED UNKN
MOSER RD
(BORO)
0320/1313

MOSER RD
(BORO)
0321/1302

018 "DIA CIRC METAL
0320/0934 LEN=0045 INSTALLED UNKN
BEECH ST
(BORO)
0320/0880

BEECH ST
(BORO)
0321/0855

015 "DIA CIRC CONCR
0320/0847 LEN=0050 INSTALLED UNKN
015 "DIA CIRC CONCR
0320/0403 LEN=0059 INSTALLED UNKN

WILSON RD
(BORO)
ARMAND HAMMER BL
(SR4036 SEG 0020/1966)
0321/0386

WILSON RD
(BORO)
ARMAND HAMMER BL
(SR4036 SEG 0020/1966)
0320/0384

FROM 4036/0020 SH

DIR: B TOTAL LEN: 18.420 MI. DIST: 06-4 SR: 4031
LEFT MUN: POTTSTOWN B RIGHT MUN: POTTSTOWN B

(CONN)	0321/0321		
		0320/0310	015 "DIA CIRC CONCR LEN=0039 INSTALLED UNKN
		074088 FT	1 0 00146 0 00 0927+11
1 0 00146 0 00 0924+05 074194 FT			VILLAGE: POTTSTOWN BORO
POTTSTOWN HOSPITAL DR			POTTSTOWN HOSPITAL
(PRDR)			(PRDR)
MFC BEGIN = B			MFC BEGIN = B
LENGTH(AH 1449 BK 2306)	0321/0000	0320/0000	LENGTH(AH 1448 BK 2306)
			024 "DIA CIRC METAL
		0314/2295	LEN=0057 INSTALLED UNKN
PORTER RD			
(TWP)	0314/1901		
		0314/1736	BMSEN 46/4031/0314/1676
			1 0 00146 0 00 0884+49
			SPROGELS RUN
		0314/1676	BMSBG 46/4031/0314/1676
			SUNNYBROOK RD
			(TWP)
		0314/1524	
0 0 00000 0 00 0000+00 071888 FT		071782 FT	
FIRST AV			
(TWP)	0314/0000	0314/0000	LENGTH(AH 2306 BK 1962)
			WILLOW RD
		0310/1860	(TWP)
MAPLE GLEN VILLAGE			
(TWP)	0310/1595		
			HERITAGE DR
			(TWP)
		0310/1350	
			SUNNYSIDE AV
		0310/0894	(TWP)
			POTTSTOWN
		0310/0041	LOWER POTTSGROVE T
	069926 FT	069820 FT	1 0 00146 0 00 0884+49
			VILLAGE: L POTTSGROVE T
			PLEASANT VIEW RD
			(SR4028 SEG 0020/0000)
		0310/0000	LENGTH(AH 1962 BK 3401)
			015 "DIA CIRC CONCR
		0300/3227	LEN=0028 INSTALLED UNKN
			015 "DIA CIRC CONCR
		0300/2920	LEN=0030 INSTALLED UNKN
			HAUSE AV

DIR: B TOTAL LEN: 18.420 MI. DIST: 06-4 SR: 4031
LEFT MUN: LOWER POTTSGROVE T RIGHT MUN: LOWER POTTSGROVE T

		0300/2883	(TWP)
			024 "DIA CIRC CONCR
		0300/2670	LEN=0030 INSTALLED UNKN
BROWN ST (TWP)	0300/2290		
			SANATOGA RIDGE RD
		0300/1817	(PRDR)
COMMONS DR (TWP)	0300/1525		
			024 "DIA CIRC CONCR
		0300/1033	LEN=0045 INSTALLED UNKN
SHELLY LN (TWP)	0300/0941		
			HALLMAN COMMUNITY CTR D
		0300/0819	(PRDR)
ALLISON DR (TWP)	0300/0510		
			BUELAH SWIM CLUB RD
		0300/0353	(PRDR)
		0300/0192	BMSEN 46/4031/0300/0146
			0 0 00000 0 00 0000+00
			SANATOGA CREEK
		0300/0146	BMSBG 46/4031/0300/0146
	066525 FT	066419 FT	1 0 00146 0 00 0850+21
			VILLAGE: SANATOGA
			SANATOGA RD
			(SR4027 SEG 0032/0000)
SANATOGA RD (TWP)	0300/0000	S 0300/0000	LENGTH(AH 3401 BK 2780)
			PARK RD
		0290/2099	(TWP)
PARK RD (TWP)	0290/2078		
	063745 FT	063639 FT	1 0 00146 0 00 0822+50
			VILLAGE: L POTTSGROVE T
LOWER POTTSGROVE LIMERICK T	0290/0000		MFC BEGIN = B
		S 0290/0000	LENGTH(AH 2780 BK 1951)
TO 4026/0030 SH (CONN)	0281/2264		
RUPERT RD (T207)			RUPERT RD (T207)
EVERGREEN RD (SR4026 SEG 0030/0616)			EVERGREEN RD (SR4026 SEG 0030/0616)

DIR: B TOTAL LEN: 18.420 MI. DIST: 06-4 SR: 4031

LEFT MUN: LOWER POTTSGROVE T	RIGHT MUN: LOWER POTTSGROVE T
0281/2104	0280/1616
	LOWER POTTSGROVE
	0280/1568 LIMERICK T
BMSEN 46/4031/0281/1095 0281/1225	
1 0 00146 0 00 0810+12	
TWP.LINE RD.	
BMSBG 46/4031/0281/1095 0281/1095	
015 "DIA CIRC CONCR	
LEN=0030 INSTALLED UNKN 0281/0409	
1 0 00146 0 00 0803+24 061318 FT	061688 FT 1 0 00146 0 00 0803+24
TOWNSHIP LINE RD	TOWNSHIP LINE RD
(SR4046 SEG 0010/2083)	(SR4046 SEG 0011/1715)
NC HIGH ST	NC HIGH ST
LENGTH(AH 2427 BK 0945) 0281/0000	0280/0000 LENGTH(AH 1951 BK 1311)
	MASTERS DR
	0270/1291 (TWP)
	MASTERS DR
	0270/1157 (TWP)
SHERIDAN LN	
(TWP) 0271/0574	
	SHERIDAN LN
	0270/0548 (TWP)
024 "DIA CIRC CONCR	
LEN=0028 INSTALLED UNKN 0271/0088	
1 0 00146 0 00 0789+79 060373 FT	060377 FT 1 0 00146 0 00 0789+79
MFC BEGIN = B	MFC BEGIN = B
LENGTH(AH 0945 BK 3961) 0271/0000	0270/0000 LENGTH(AH 1311 BK 3961)
	(APRA) PENN INDUSTRIAL
FUTURA DR	PENN RD
(TWP) 0260/3508	0260/3508 (T208)
	024 "DIA CIRC CONCR
	0260/2420 LEN=0030 INSTALLED UNKN
	024 "DIA CIRC CONCR
	0260/0526 LEN=0040 INSTALLED UNKN
056412 FT	056416 FT 1 0 00146 0 00 0750+24
	FRUITVILLE RD
	(T209)
	0260/0000 LENGTH(AH 3961 BK 2355)
AIRPORT RD	
(T206) 0250/2123	0250/2123

DIR: B TOTAL LEN: 18.420 MI. DIST: 06-4 SR: 4031
LEFT MUN: LIMERICK T RIGHT MUN: LIMERICK T

LIMERICK INDUSTRIAL PK (TWP)	0250/1095		0250/1095	(APRA) TRAILERS INC NEIFFER RD
			0250/0566	(SR4018 SEG 0010/0000) 024 "DIA CIRC CONCR
			0250/0510	LEN=0020 INSTALLED UNKN
	054057 FT		054061 FT	1 0 00146 0 00 0726+97 MFC BEGIN = B
			S 0250/0000	LENGTH(AH 2355 BK 1047)
LAKESIDE DR (TWP)	0241/0682		0240/0683	LAKESIDE DR (TWP)
			0240/0006	036 "DIA CIRC CONCR LEN=0020 INSTALLED UNKN
1 0 00146 0 00 0716+50 MFC BEGIN = B	053014 FT		053014 FT	1 0 00146 0 00 0716+50 MFC BEGIN = B
LENGTH(AH 1043 BK 2893)	0241/0000	S	S 0240/0000	LENGTH(AH 1047 BK 2893)
LIMERICK CENTER RD (SR4024 SEG 0060/1018)	0230/2315		0230/2315	KUGLER RD (T320)
LC TO HUNSBERGER DR (CONN)	0230/1337			
HUNSBERGER DR (TWP)	0230/1268			
			0230/0653	VILLAGE WY (TWP)
			0230/0010	BMSEN 46/4031/0230/0000
	050121 FT		050121 FT	1 0 00146 0 00 0687+59 VILLAGE: LIMERICK TWP. LANDIS BRK. BMSBG 46/4031/0230/0000
			S 0230/0000	LENGTH(AH 2893 BK 2439)
SHOPPING CENTER RD (PRDR)	0220/2295		0220/2295	
LEWIS RD (SR4022 SEG 0070/1810)	0220/1554		0220/1554	
			0220/0845	024 "DIA CIRC CONCR LEN=0040 INSTALLED UNKN (APRA) GARY & BARB ENTE SWAMP PK (CNTY)
			0220/0803	
1 0 00146 0 00 0663+30	047682 FT		047682 FT	LIMERICK RD

DIR: B TOTAL LEN: 18.420 MI. DIST: 06-4 SR: 4031
LEFT MUN: LIMERICK T RIGHT MUN: LIMERICK T

LIMERICK RD				(SR4016 SEG 0010/0000)
(T318)	0220/0000		0220/0000	LENGTH(AH 2439 BK 2853)
				024 "DIA CIRC METAL
			0210/2553	LEN=0060 INSTALLED UNKN
	044829 FT		044829 FT	1 0 00146 0 00 0634+76
				VILLAGE: LIMERICK 19468
				SUNSET RD
				(T404)
			0210/0000	LENGTH(AH 2853 BK 1081)
				018 "DIA CIRC METAL
			0200/1070	LEN=0045 INSTALLED UNKN
				SUNNYBROOK RD
			0200/0416	(T528)
			0200/0177	BMSEN 46/4031/0200/0163
				1 0 00146 0 00 0625+58
				LANDIS CR.
			0200/0163	BMSBG 46/4031/0200/0163
1 0 00146 0 00 0623+91	043748 FT		043748 FT	
COUNTRY CLUB RD				
(T403)	0200/0000		0200/0000	LENGTH(AH 1081 BK 1796)
				024 "DIA CIRC METAL
			0190/1785	LEN=0045 INSTALLED UNKN
				024 "DIA CIRC METAL
			0190/1582	LEN=0045 INSTALLED UNKN
				018 "DIA CIRC METAL
			0190/0030	LEN=0045 INSTALLED UNKN
1 0 00146 0 00 0605+96	041952 FT		041952 FT	
ROYERSFORD RD				
(T409)	0190/0000		0190/0000	LENGTH(AH 1796 BK 1721)
				036 "DIA CIRC CONCR
			0180/0577	LEN=0080 INSTALLED UNKN
				(APRA) LAFAYETTE WELDIN
				LAFAYETTE WELDING DR
			0180/0427	(PRDR)
	040231 FT		040231 FT	1 0 00146 0 00 0576+46

DIR: B TOTAL LEN: 18.420 MI. DIST: 06-4 SR: 4031
LEFT MUN: LIMERICK T RIGHT MUN: LIMERICK T

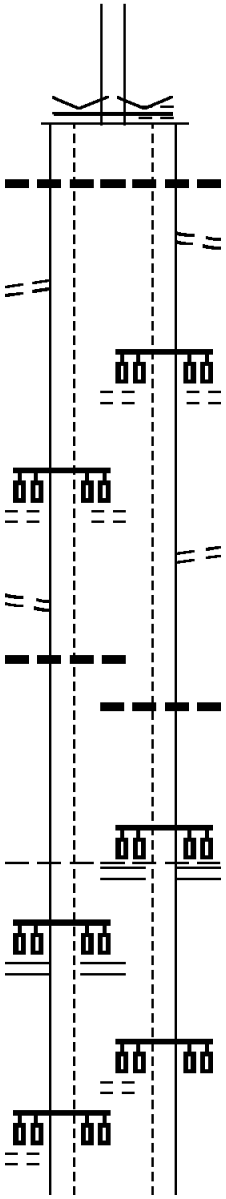

			VILLAGE: LIMERICK TWP.
			RENTAL WORLD DR
			(PRDR)
			MFC BEGIN = B
		0180/0000	LENGTH(AH 1721 BK 3031)
018 "DIA CIRC CONCR			
LEN=0050 INSTALLED UNKN	0173/2855	0172/2855	018 "DIA CIRC CONCR
			LEN=0050 INSTALLED UNKN
			LC FROM SHOPPING CTR RD
		0172/2785	(PRDR)
LC TO ACME SHOPPING CTR			
(CONN)	0173/2771		
			ACME SHOPPING CTR
			(PRDR)
			SHOPPING CTR RD
			(PRDR)
		0172/2713	
ACME SHOPPING CTR			
(PRDR)			
SHOPPING CTR RD			
(PRDR)			
	0173/2693		
			LC TO SHOPPING CTR RD
		0172/2589	(CONN)
LC FROM ACME SHOPPING C			
(CONN)	0173/2573		
018 "DIA CIRC CONCR			
LEN=0050 INSTALLED UNKN	0173/2565		
			018 "DIA CIRC CONCR
		0172/2540	LEN=0050 INSTALLED UNKN
			TOWNSHIP LINE RD
			(SR4014 SEG 0093/0992)
			(SR4014 SEG 0092/0992)
LIMERICK			LIMERICK
UPPER PROVIDENCE T	0173/1776	0172/1776	UPPER PROVIDENCE T
TOWNSHIP LINE RD			
(SR4014 SEG 0093/0992)			
(SR4014 SEG 0092/0992)			
	0173/1770		
			COURT AT UPPER PROVIDEN
			(PRDR)
		0172/0768	
COURT AT UPPER PROVIDEN			
(PRDR)			
	0173/0763		

DIR: B TOTAL LEN: 18.420 MI. DIST: 06-4 SR: 4031
LEFT MUN: UPPER PROVIDENCE T RIGHT MUN: UPPER PROVIDENCE T

LEFT		RIGHT
0 0 00000 0 00 0000+00 037200 FT		037200 FT 0 0 00000 0 00 0000+00
MFC BEGIN = B		MFC BEGIN = B
LENGTH(AH 3031 BK 1547) 0173/0000		0172/0000 LENGTH(AH 3031 BK 1547)
KLINE RD		
(T431) 0170/1534	POI	0170/1534 (APRA) SUPERIOR TREE SE
1 0 00146 0 00 0544+82 035653 FT		035653 FT
PENNYPACKER RD		
(T434) 0170/0000	==	0170/0000 LENGTH(AH 1547 BK 1406)
		024"H 18"W CON BOX CUL
		0160/1400 LEN=0040 INSTALLED UNKN
		024 "DIA CIRC CONCR
		0160/0650 LEN=0036 INSTALLED UNKN
FIELDCREST DR		
(T611) 0160/0503	==	
034247 FT		034247 FT 1 0 00146 0 00 0529+15
		VILLAGE: U PROVIDENCE T
		NC RIDGE PK
		GREENWOOD AV
GREENWOOD AV		(SR4011 SEG 0010/0000)
(TWP) 0160/0000		0160/0000 LENGTH(AH 1406 BK 0926)
1 0 00146 0 00 0520+00 033321 FT		033321 FT
TRAPPE LINFIELD RD		
(SR4017 SEG 0082/1663) 0150/0000		0150/0000 LENGTH(AH 0926 BK 1730)
		024 "DIA CIRC CONCR
		0140/1730 LEN=0035 INSTALLED UNKN
		036"H 24"W CON BOX CUL
		0140/1645 LEN=0045 INSTALLED UNKN
		UPPER PROVIDENCE
		0140/1492 TRAPPE B
CHERRY AV		
(BORO) 0140/0878	==	
1 0 00146 0 00 0503+00 031591 FT		031591 FT
SEVENTH AV		
(SR4048 SEG 0090/1664) 0140/0000		0140/0000 LENGTH(AH 1730 BK 3177)
		SEVENTH AV
		(BORO)
	==	0130/3059
		024 "DIA CIRC CONCR
		0130/2772 LEN=0036 INSTALLED UNKN
		018 "DIA CIRC CONCR
		0130/2472 LEN=0036 INSTALLED UNKN

DIR: B TOTAL LEN: 18.420 MI. DIST: 06-4 SR: 4031
LEFT MUN: TRAPPE B RIGHT MUN: TRAPPE B

FIFTH AV (BORO)	0130/1782		0130/1782	
				HARVARD DR
			0130/1347	(BORO)
				015 "DIA CIRC CONCR
			0130/1251	LEN=0036 INSTALLED UNKN
				APIAN WY
			0130/0958	(BORO)
WILLIAMS WY (BORO)	0130/0531			
				018 "DIA CIRC CONCR
			0130/0437	LEN=0045 INSTALLED UNKN
	028414 FT		028414 FT	1 0 00146 0 00 0472+20
				015 "DIA CIRC METAL
				LEN=0045 INSTALLED UNKN
				THIRD AV
				(SR0113 SEG 0090/0000)
TRAPPE COLLEGEVILLE B	0130/0000		S 0130/0000	LENGTH(AH 3177 BK 2380)
				018 "DIA CIRC CONCR
			0120/2377	LEN=0045 INSTALLED UNKN
TRAPPE CENTER RD (PRDR)	0120/1471		0120/1471	
				015 "DIA CIRC CONCR
			0120/1064	LEN=0040 INSTALLED UNKN
				024 "DIA CIRC CONCR
			0120/0857	LEN=0060 INSTALLED UNKN
				(APRA) STEARLY'S MOTOR
				FIRST AV
		POI	0120/0811	(BORO)
				CENTER AV
			0120/0317	(BORO)
				TRAPPE
			0120/0227	COLLEGEVILLE B
	026034 FT		026034 FT	1 0 00146 0 00 0448+45
				VILLAGE: TRAPPE
TENTH AV (BORO)	0120/0000		S 0120/0000	LENGTH(AH 2380 BK 2419)
				NINTH AV
				(BORO)
			0110/2028	
				015 "DIA CAST IRON
			0110/1915	LEN=0024 INSTALLED UNKN
EIGHTH AV (BORO)	0110/1638			
				024 "DIA CIRC CONCR
			0110/1125	LEN=0025 INSTALLED UNKN
				048 "DIA CIRC CONCR

DIR: B TOTAL LEN: 18.420 MI. DIST: 06-4 SR: 4031
LEFT MUN: COLLEGEVILLE B RIGHT MUN: COLLEGEVILLE B

```
                                                  0110/1115 LEN=0055 INSTALLED UNKN
SIXTH AV
(BORO)                0110/0738                   0110/0738 (APRA) URSINUS COLLEGE

                     023615 FT                    023615 FT 1 0 00146 0 00 0424+39
                                                            FIFTH AV
                                                            (BORO)
                                                  S 0110/0000 LENGTH(AH 2419 BK 2415)
                                                            CLAMER AV
                                                  0100/2008 (BORO)
                                                            GLENWOOD AV
                                                  0100/1550 (BORO)
                                                            FOURTH AV
                                                  0100/1252 (BORO)

                                                            015 "DIA CIRC CONCR
                                                  0100/0440 LEN=0030 INSTALLED UNKN
                                                            THIRD AV
THIRD AV                                                    (BORO)
(BORO)                0100/0377                   0100/0377
                                                            032 "DIA CIRC CONCR
                                                  0100/0041 LEN=0050 INSTALLED UNKN
                     021200 FT                    021200 FT 1 0 00146 0 00 0400+09
                                                            VILLAGE: COLLEGEVILLE
                                                        NC MAIN ST

                                                  INTER-BK  RIDGE PK
SECOND AV                                                   (SR0029 SEG 0120/1943)
(SR0029 SEG 0120/1943)  0100/0000                 S 0100/0000 LTH AH 002415 BK 000461
                     021200 FT                    021200 FT
                                                  7092/0000 LTH AH 000461 BK 001146
                                                  INTER-AHD RIDGE PK
                                                            (SR0029 SEG 0130/0000)
                                                            FIRST AV
                                                            (SR0029 SEG 0130/0000)
                                                  0090/1146
                                                            018 "DIA CIRC CONCR
                                                  0090/1093 LEN=0065 INSTALLED UNKN
                                                  0090/0732 BMSEN 46/4031/0090/0279
                                                            0 0 00000 0 00 0000+00
                                                            PERKIOMEN CR
                                                  0090/0279 BMSBG 46/4031/0090/0279
                     020054 FT                    020054 FT 1 0 00146 0 00 0385+29
                                                            VILLAGE: PERKIOMEN

                                                            GERMANTOWN PK
                                                            (CNTY)
                                                            MFC BEGIN = B
                                                            COLLEGEVILLE
```

DIR: B TOTAL LEN: 18.420 MI. DIST: 06-4 SR: 4031
LEFT MUN: COLLEGEVILLE B RIGHT MUN: COLLEGEVILLE B

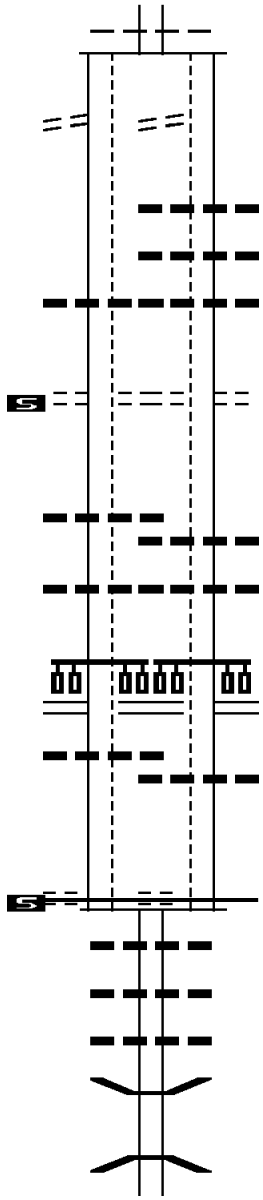

		0090/0000	LOWER PROVIDENCE T LENGTH(AH 1146 BK 2459)
PECHINS MILL RD (T402)	0081/2125	0080/2127	PECHINS MILL RD (T402)
		0080/0948	036 "DIA CIRC METAL LEN=0030 INSTALLED UNKN
		0080/0531	024 "DIA CIRC CONCR LEN=0030 INSTALLED UNKN
024 "DIA CIRC METAL LEN=0030 INSTALLED UNKN 1 0 00146 0 00 0360+77 017595 FT	0081/0530	0080/0530 017595 FT	024 "DIA CIRC METAL LEN=0030 INSTALLED UNKN 1 0 00146 0 00 0360+77
CROSSKEYS RD (T409) LENGTH(AH 2459 BK 2448)	0081/0000	0080/0000	CROSSKEYS RD (T409) LENGTH(AH 2459 BK 2448)
018 "DIA CIRC CONCR LEN=0030 INSTALLED UNKN	0071/1008		
		0070/1008	015 "DIA CIRC CONCR LEN=0040 INSTALLED UNKN
018 "DIA CIRC CONCR LEN=0030 INSTALLED UNKN LEVEL RD (SR4008 SEG 0040/0000) EVANSBURG RD (SR4008 SEG 0040/0000)	0071/0883	0070/0884	018 "DIA CIRC CONCR LEN=0040 INSTALLED UNKN LEVEL RD (SR4008 SEG 0040/0000) EVANSBURG RD (SR4008 SEG 0040/0000)
	0071/0815	0070/0816	
048 "DIA CIRC METAL LEN=0050 INSTALLED UNKN	0071/0436		
		0070/0434	048 "DIA CIRC METAL LEN=0045 INSTALLED UNKN
1 0 00146 0 00 0336+46 015147 FT FOX RD (T488) MFC BEGIN = B LENGTH(AH 2448 BK 2689)	0071/0000	015147 FT 0070/0000	1 0 00146 0 00 0338+08 FOX RD (T488) MFC BEGIN = B LENGTH(AH 2448 BK 2689)
		0060/2369	024 "DIA CIRC METAL LEN=0030 INSTALLED UNKN
		0060/2350	024 "DIA CIRC METAL LEN=0035 INSTALLED UNKN
		0060/2325	024 "DIA CIRC METAL LEN=0040 INSTALLED UNKN
		0060/1428	BMSEN 46/4031/0060/1265 0 0 00000 0 00 0336+46 SKIPPACK CR.
		0060/1265	BMSBG 46/4031/0060/1265

DIR: B TOTAL LEN: 18.420 MI. DIST: 06-4 SR: 4031
LEFT MUN: LOWER PROVIDENCE T RIGHT MUN: LOWER PROVIDENCE T

			024 "DIA CIR PLASTIC
		0060/0286	LEN=0040 INSTALLED UNKN
	012458 FT	012458 FT	1 0 00146 0 00 0309+57
FERN AV			VILLAGE: L PROVIDENCE T
(TWP)	0060/0000	0060/0000	LENGTH(AH 2689 BK 2165)
CASSWELL AV			
(T398)	0050/1098		
	010293 FT	010293 FT	1 0 00146 0 00 0287+86
			VILLAGE: EVANSBRG ST PK
			GRANGE AV
			(T397)
		0050/0000	LENGTH(AH 2165 BK 1953)
			018 "DIA CIR PLASTIC
		0040/0948	LEN=0070 INSTALLED UNKN
			STEINBRIGHT DR
		0040/0942	(TWP)
			048 "DIA CIRC METAL
		0040/0340	LEN=0035 INSTALLED UNKN
	008340 FT	008340 FT	1 0 00146 0 00 0268+25
			VILLAGE: L PROVIDENCE T
			SMITH RD
			(T395)
		0040/0000	LENGTH(AH 1953 BK 2201)
WILSON BL			
(T505)	0030/1807		
			015 "DIA CIRC CONCR
		0030/0244	LEN=0030 INSTALLED UNKN
			PARK LANE DR
		0030/0033	(T525)
1 0 00146 0 00 0246+25	006139 FT	006139 FT	
EAGLEVILLE RD			
(SR4006 SEG 0050/2447)	0030/0000	0030/0000	LENGTH(AH 2201 BK 2863)
			018 "DIA CIRC CONCR
		0020/2830	LEN=0044 INSTALLED UNKN
			SUMMIT AV
		0020/2431	(T389)
			015 "DIA CIRC CONCR
		0020/1862	LEN=0032 INSTALLED UNKN

DIR: B TOTAL LEN: 18.420 MI. DIST: 06-4 SR: 4031
LEFT MUN: LOWER PROVIDENCE T RIGHT MUN: LOWER PROVIDENCE T

			018 "DIA CIRC METAL
		0020/1460	LEN=0040 INSTALLED UNKN
EAGLESTREAM DR (T523)	0020/1445	0020/1445	
			MOUNT KIRK AV (T391)
		0020/1413	
			015 "DIA CIRC CONCR
		0020/1358	LEN=0042 INSTALLED UNKN
OAKLYN AV (T368)	0020/0872		
MOUNT KIRK AV (T388)	0020/0376		
			048 "DIA CIRC METAL
		0020/0243	LEN=0040 INSTALLED UNKN
	003276 FT	003276 FT	1 0 00146 0 00 0217+84
			VILLAGE: EAGLEVILLE
			CHURCH RD (T385)
		S 0020/0000	LENGTH(AH 2863 BK 3276)
			HIGHLAND AV
		0010/2202	(T501)
ELM AV (T514)	0010/2165		
			024 "DIA CIRC CONCR
		0010/2110	LEN=0060 INSTALLED UNKN
HILLSIDE AV (T370)	0010/1776		
SUNNYSIDE AV (T369)	0010/1336		
			048 "DIA CIRC CONCR
		0010/1250	LEN=0060 INSTALLED UNKN
			BARRY AV
		0010/0980	(T387)
BARRY AV (T387)	0010/0871		
			MIDLAND AV
		0010/0449	(T508)
	000000 FT	000000 FT	1 0 00146 0 00 0185+53
			VILLAGE: TROOPER(19403)
		NC	RIDGE PK
			PARK AV (SR0363 SEG 0080/0000)
		INTER-BK	RIDGE PK (SR0363 SEG 0080/0000)
			MFC BEGIN = B
PARK AV (SR4004 SEG 0080/1243)	0010/0000	S 0010/0000	LENGTH(AH 3276 BK 0000)

DIR: B TOTAL LEN: .500 MI. DIST: 06-4 SR: 4030
LEFT MUN: NEW HANOVER T RIGHT MUN: NEW HANOVER T

002640 FT

002640 FT

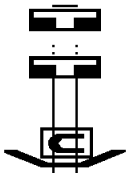

002640 FT
7060/0000 LENGTH(AH 0100 BK 0100)
002640 FT
7054/0000 LENGTH(AH 0100 BK 0117)
BMSEN 46/4030/0050/0000
* REF-AHD NEW HANOVER SQUARE RD
(T489)
0050/0117

DIR: B TOTAL LEN: .500 MI. DIST: 06-4 SR: 4030
LEFT MUN: NEW HANOVER T RIGHT MUN: NEW HANOVER T



002523 FT	002523 FT	2 0 46193 0 00 0141+60
	REF-BK	NEW HANOVER SQUARE RD
		(T489)
		BRIDGE CLOSED
		BRANCH SWAMP CREEK
		BMSBG 46/4030/0050/0000
	0050/0000	LENGTH(AH 0117 BK 0100)
002523 FT	002523 FT	
	7044/0000	LENGTH(AH 0100 BK 0055)
		BMSEN 46/4030/0040/0000
	REF-AHD	NEW HANOVER SQUARE RD
	0040/0055	(T489)
002468 FT	002468 FT	2 0 46193 0 00 0131+09
	REF-BK	NEW HANOVER SQUARE RD
		(T489)
		MINISTER CREEK
		BMSBG 46/4030/0040/0000
		MFC BEGIN = D
	0040/0000	LENGTH(AH 0055 BK 0100)
002468 FT	002468 FT	
	7034/0000	LENGTH(AH 0100 BK 0027)
		BMSEN 46/4030/0030/0000
	REF-AHD	NEW HANOVER SQUARE RD
	0030/0027	(T489)
002441 FT	002441 FT	2 0 46193 0 00 0071+74
	REF-BK	NEW HANOVER SQUARE RD
		(T489)
		BRANCH SWAMP CREEK
		BMSBG 46/4030/0030/0000
	0030/0000	LENGTH(AH 0027 BK 0100)
002441 FT	002441 FT	
	7024/0000	LENGTH(AH 0100 BK 2441)
	REF-AHD	NEW HANOVER SQUARE RD
		(T489)
	0010/2441	
		018 "DIA CIRC CONCR
	0010/2420	LEN=0029 INSTALLED UNKN
		018 "DIA CIRC METAL
	0010/1009	LEN=0023 INSTALLED UNKN
000000 FT	000000 FT	2 0 46193 0 00 0000+00
		NC NEW HANOVER SQUARE RD
		BLIEM RD
		(SR4027 SEG 0070/0000)
		MFC BEGIN = E
	0010/0000	LENGTH(AH 2441 BK 0000)

DIR: B TOTAL LEN: 2.459 MI. DIST: 06-4 SR: 4029
LEFT MUN: POTTSTOWN B RIGHT MUN: LOWER POTTSGROVE T

012985 FT

012985 FT
INTER-AHD MERVINE ST
(BORO)
CHARLOTTE ST
(SR0663 SEG 0060/0000)
0040/3663

EVANS ST
(BORO) 0040/3312

0040/3290 018 "DIA CIRC CONCR
LEN=0036 INSTALLED UNKN

FRANKLIN ST
(BORO) 0040/2955
WASHINGTON ST
(BORO)
MERVINE ST
(BORO)
POTTSTOWN
LOWER POTTSGROVE T 0040/2664

NC MERVINE ST
018 "DIA CAST IRON

DIR: B TOTAL LEN: 2.459 MI. DIST: 06-4 SR: 4029
LEFT MUN: LOWER POTTSGROVE T RIGHT MUN: LOWER POTTSGROVE T

			0040/2652 LEN=0033 INSTALLED UNKN
			NC WASHINGTON ST 018 "DIA CIRC METAL
			0040/1863 LEN=0031 INSTALLED UNKN
WOODLAND DR (TWP)	0040/1229		
			0040/0885 BMSEN 46/4029/0040/0845 2 0 46004 0 00 0027+64 SPROGELS RUN
			0040/0845 BMSBG 46/4029/0040/0845 KAUFFMAN RD
			0040/0637 (TWP) 036 "DIA CIR PLASTIC
			0040/0388 LEN=0031 INSTALLED UNKN 060"H 00"W MULT PLSTIC
			0040/0177 LEN=0040 INSTALLED 2013
2 0 46004 0 00 0036+00 009322 FT			009322 FT
ADAMS ST (TWP)	0040/0000		5 0040/0000 LENGTH(AH 3663 BK 3030)
			ADAMS ST
			0030/2808 (TWP) 018 "DIA CIRC CONCR
			0030/2412 LEN=0060 INSTALLED 2002
			VALLEY RD
			0030/1848 (TWP) 060 "DIA CIRC CONCR
			0030/1500 LEN=0040 INSTALLED UNKN
KEIM ST (SR4034 SEG 0020/0000)	0030/1347		KEIM ST
			0030/1347 (SR4034 SEG 0020/0000) 024 "DIA CIRC CONCR
			0030/0917 LEN=0040 INSTALLED UNKN
CRESTWOOD DR (TWP)	0030/0816		
			HILLTOP RD
			0030/0554 (TWP)
CRESTWOOD DR (TWP)	0030/0260 006292 FT		
			006292 FT 2 0 46004 0 00 0066+33 SUNRISE LN (TWP)
			5 0030/0000 LENGTH(AH 3030 BK 2711)
GRESH DR (TWP)	0020/1938		
			018 "DIA CIRC CONCR
			0020/1904 LEN=0025 INSTALLED UNKN 018 "DIA CIRC CONCR

DIR: B TOTAL LEN: 2.459 MI. DIST: 06-4 SR: 4029
LEFT MUN: LOWER POTTSGROVE T RIGHT MUN: LOWER POTTSGROVE T

```
                                                  0020/1425 LEN=0060 INSTALLED UNKN
                                                  0020/1419 BMSEN 46/4029/0020/1407
                                                            2 0 46004 0 00 0079+20
                                                            SPROGLES RUN
                                                  0020/1407 BMSBG 46/4029/0020/1407
                                                            BAHR RD
                                              ==  0020/1362 (TWP )


                                                            048 "DIA CIRC CONCR
                                                  0020/0090 LEN=0075 INSTALLED UNKN
                                                            SPROGLES RUN
                                                            STRUCTURE LENGTH 20 FT
                                                  0020/0036 BMSID 46/4029/0020/0036
                     003581 FT                    003581 FT 2 0 46004 0 00 0093+25
                                                            KEPLER RD
                                                            (SR4032 SEG 0030/0000)
                                                  0020/0000 LENGTH(AH 2711 BK 3581)
                                                            018 "DIA CIRC CONCR
                                                  0010/3510 LEN=0039 INSTALLED UNKN
                                                            018 "DIA CIRC CONCR
                                                  0010/3261 LEN=0020 INSTALLED UNKN

WALNUT RIDGE DR
(TWP )               0010/2661                ==
                                                            LUDWIG LN
                                              ==  0010/2125 (TWP )
ROLLING HILLS DR
(TWP )               0010/1708                ==
                                                            LAUREL WY
                                              ==  0010/1483 (TWP )
                                                            018 "DIA CIR PLASTIC
                                                  0010/1244 LEN=0053 INSTALLED UNKN
                                                            018 "DIA CIR PLASTIC
                                                  0010/1190 LEN=0074 INSTALLED UNKN
ROLLING HILLS DR
(TWP )               0010/1111                ==
                                                            024 "DIA CIR PLASTIC
                                                  0010/0780 LEN=0040 INSTALLED 2001
                                                            018 "DIA CIR PLASTIC
                                                  0010/0358 LEN=0300 INSTALLED UNKN
                                                            024 "DIA CIRC CONCR
                                                  0010/0040 LEN=0040 INSTALLED UNKN
                     000000 FT                    000000 FT 2 0 46004 0 00 0129+08
                                                        NC BUCHERT RD
                                                            PLEASANT VIEW RD
                                                            (SR4028 SEG 0030/1550)
                                                            MFC BEGIN = D
                                                  0010/0000 LENGTH(AH 3581 BK 0000)
```

DIR: B TOTAL LEN: 2.729 MI. DIST: 06-4 SR: 4028
LEFT MUN: LOWER POTTSGROVE T RIGHT MUN: LOWER POTTSGROVE T

014409 FT

1 1 00701 0 00 0090+86 012874 FT
PRIVATE DR
(PRDR) 0050/0000

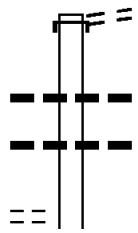

014409 FT
INTER-AHD SANATOGA RD
(T488)
SCHAFFER RD
0050/1535 (T452)

060"H 48"W ELLIP METAL
0050/0851 LEN=0080 INSTALLED UNKN
018 "DIA CIRC CONCR
0050/0412 LEN=0038 INSTALLED UNKN
012874 FT

S 0050/0000 LENGTH(AH 1535 BK 2530)

DIR: B TOTAL LEN: 2.729 MI. DIST: 06-4 SR: 4028
LEFT MUN: LOWER POTTSGROVE T RIGHT MUN: LOWER POTTSGROVE T

			0040/0555	018 "DIA CIR PLASTIC LEN=0080 INSTALLED 2003
			0040/0544	PRUSS HILL RD (TWP)
BLEIM RD (SR4027 SEG 0060/0000)	0040/0443		010344 FT	1 1 00701 0 00 0065+51
	010344 FT			SANATOGA RD (SR4027 SEG 0050/2693)
			S 0040/0000	LENGTH(AH 2530 BK 1737)
			0034/0515	DONNA LN (TWP)
FOXTAIL DR (TWP)	0034/0194			
			0034/0062	024 "DIA CAST IRON LEN=0039 INSTALLED UNKN
	008607 FT		008607 FT	1 1 00701 0 00 0048+14
				DONNA LN (TWP)
			S 0034/0000	LENGTH(AH 1737 BK 2308)
			0030/1846	060 "DIA CIRC METAL LEN=0036 INSTALLED UNKN
			0030/1770	HEATHER LN (TWP)
BUCHERT RD (SR4029 SEG 0010/0000)	0030/1550			
			0030/1467	024 "DIA CIRC CONCR LEN=0024 INSTALLED 2014
			0030/0355	018 "DIA CIRC CONCR LEN=0036 INSTALLED UNKN
1 1 00701 0 00 0029+86	006299 FT		006299 FT	
L POTTSGROVE ELEM SCHOO (TWP)	0030/0000		S 0030/0000	LENGTH(AH 2308 BK 2503)
			0020/2335	WELSH DR (TWP)
VILLAGE LN (TWP)	0020/1646			
			0020/1626	018 "DIA CIRC CONCR LEN=0032 INSTALLED UNKN

DIR: B TOTAL LEN: 2.729 MI. DIST: 06-4 SR: 4028
LEFT MUN: LOWER POTTSGROVE T RIGHT MUN: LOWER POTTSGROVE T

			KING ST
		0020/1058	(TWP)
			018 "DIA CIRC CONCR
		0020/1051	LEN=0044 INSTALLED UNKN
			018 "DIA CIRC CONCR
		0020/0020	LEN=0060 INSTALLED UNKN
	003796 FT	003796 FT	1 1 00701 0 00 0000+00
			HIGH ST
			(SR4031 SEG 0310/0000)
			MFC BEGIN = D
		0020/0000	LENGTH(AH 2503 BK 3796)
			024 "DIA CIRC CONCR
		0010/3571	LEN=0032 INSTALLED UNKN
			BROWN ST
		0010/3438	(TWP)
			015 "DIA CIRC CONCR
		0010/2840	LEN=0030 INSTALLED UNKN
			PRINCETON AV
		0010/2838	(TWP)
			018 "DIA CIR PLASTIC
		0010/2800	LEN=0040 INSTALLED 2005
			018 "DIA CIRC CONCR
		0010/2595	LEN=0042 INSTALLED UNKN
		0010/2424	BMSEN 46/4028/0010/2332
			2 0 46006 0 00 0023+55
			POTTSTOWN EX
		0010/2332	BMSBG 46/4028/0010/2332
			018 "DIA CIRC CONCR
		0010/2273	LEN=0030 INSTALLED UNKN
			018 "DIA CIRC METAL
		0010/0856	LEN=0027 INSTALLED UNKN
SANATOGA STATION RD			
(TWP)	0010/0171		
		0010/0095	BMSEN 46/4028/0010/0045
			2 0 46006 0 00 0000+63
			SANTOGA CR.
		0010/0045	BMSBG 46/4028/0010/0045
	000000 FT	000000 FT	2 0 46006 0 00 0000+00
			NC PLEASANT VIEW RD
			SANATOGA RD
			(SR4025 SEG 0040/0602)
			MFC BEGIN = E
		0010/0000	LENGTH(AH 3796 BK 0000)

DIR: B TOTAL LEN: 3.201 MI. DIST: 06-4 SR: 4027
LEFT MUN: LOWER POTTSGROVE T RIGHT MUN: LOWER POTTSGROVE T

	016899 FT		016899 FT CHARLOTTE ST
			0080/3400 (SR0663 SEG 0100/0000)
			024 "DIA CIRC METAL
			0080/3367 LEN=0035 INSTALLED 1977
			018 "DIA CIRC METAL
			0080/2816 LEN=0030 INSTALLED 1977
			024 "DIA CIRC METAL
			0080/1371 LEN=0051 INSTALLED 1977
			018 "DIA CIRC METAL
			0080/1258 LEN=0027 INSTALLED 1977
			VILLA DR
			0080/1224 (TWP)
			RHOADS RD
			0080/0789 (TWP)
			018 "DIA CIRC METAL
			0080/0259 LEN=0032 INSTALLED 1977
2 0 46153 0 01 0188+55	013499 FT		013499 FT
YERGER RD			
(TWP)	0080/0000		5 0080/0000 LENGTH(AH 3400 BK 3301)
			015 "DIA CIRC METAL
			0070/3153 LEN=0029 INSTALLED 1977
			018 "DIA CIRC METAL
			0070/2824 LEN=0038 INSTALLED 1977
			015 "DIA CIRC METAL
			0070/2160 LEN=0028 INSTALLED 1977
			018 "DIA CIRC METAL
			0070/2007 LEN=0029 INSTALLED UNKN
KEPLER RD			ROMIG RD
(SR4032 SEG 0040/2214)	0070/1994		0070/1994 (TWP)
			015 "DIA CIRC METAL
			0070/1960 LEN=0035 INSTALLED 1977

DIR: B TOTAL LEN: 3.201 MI. DIST: 06-4 SR: 4027
LEFT MUN: LOWER POTTSGROVE T RIGHT MUN: LOWER POTTSGROVE T

			018 "DIA CIRC METAL
		0070/0025	LEN=0040 INSTALLED 2012
	010198 FT	010198 FT	2 0 46153 0 01 0155+93
			NEW HANOVER SQUARE RD
			(SR4030 SEG 0010/0000)
		0070/0000	LENGTH(AH 3301 BK 3199)
			018 "DIA CIRC METAL
		0060/1738	LEN=0040 INSTALLED UNKN
			024 "DIA CIR PLASTIC
		0060/1433	LEN=0040 INSTALLED 1977
	006999 FT	006999 FT	2 0 46153 0 01 0123+77
			PLEASANT VIEW RD
			(SR4028 SEG 0040/0443)
		NC BLIEM RD	
		INTER-BK	PLEASANT VIEW RD
			(SR4028 SEG 0040/0443)
			MFC BEGIN = D
		0060/0000	LTH AH 003199 BK 000412
	006999 FT	006999 FT	
		7052/0000	LTH AH 000412 BK 002693
PLEASANT VIEW RD		INTER-AHD	PLEASANT VIEW RD
(SR4028 SEG 0040/0000)	0050/2693	0050/2693	(SR4028 SEG 0040/0000)
			018 "DIA CIRC METAL
		0050/2677	LEN=0062 INSTALLED 1977
CLEAR VIEW RD			
(TWP)	0050/1033		
			024 "DIA CIRC METAL
		0050/0906	LEN=0031 INSTALLED 1977
			036 "DIA CIRC CONCR
		0050/0080	LEN=0040 INSTALLED 1977
	004306 FT	004306 FT	2 0 46153 0 01 0097+08
			SNELL RD
			(TWP)
		0050/0000	LENGTH(AH 2693 BK 1982)
			018 "DIA CIR PLASTIC
		0040/1545	LEN=0032 INSTALLED 1977

DIR: B TOTAL LEN: 3.201 MI. DIST: 06-4 SR: 4027
LEFT MUN: LOWER POTTSGROVE T RIGHT MUN: LOWER POTTSGROVE T

CROWNVIEW RD
(TWP) 0040/1508

018 "DIA CIR PLASTIC
0040/1490 LEN=0040 INSTALLED 2004
012 "DIA CIRC METAL
0040/1420 LEN=0025 INSTALLED UNKN

015 "DIA CIRC METAL
0040/0620 LEN=0032 INSTALLED 1977
036 "DIA CIRC CONCR
0040/0227 LEN=0032 INSTALLED UNKN
002324 FT

2 0 46153 0 01 0078+10 002324 FT
SKYTOP DR
(TWP) 0040/0000

0040/0000 LENGTH(AH 1982 BK 2324)
0032/2219 BMSEN 46/4027/0032/2186
0 0 00000 0 00 0000+00
SANATOGA CREEK
0032/2186 BMSBG 46/4027/0032/2186
018 "DIA CIRC CONCR
0032/1979 LEN=0030 INSTALLED UNKN
018 "DIA CIRC CONCR
0032/1800 LEN=0015 INSTALLED UNKN

024 "DIA CIRC METAL
0032/1175 LEN=0024 INSTALLED UNKN
036 "DIA CIRC METAL
0032/1080 LEN=0024 INSTALLED UNKN
SAYLOR AV
0032/0761 (TWP)
018 "DIA CIRC METAL
0032/0720 LEN=0015 INSTALLED UNKN
018 "DIA CIRC METAL
0032/0560 LEN=0012 INSTALLED UNKN
018 "DIA CIRC METAL
0032/0400 LEN=0024 INSTALLED UNKN
000000 FT 000000 FT 2 0 46153 0 01 0053+13
NC SANATOGA RD
HIGH ST
(SR4031 SEG 0300/0000)

INTER-BK SANATOGA RD
(TWP)
MFC BEGIN = E
0032/0000 LENGTH(AH 2324 BK 0569)
000000 FT 000000 FT
7030/0000 LENGTH(AH 0569 BK 2199)
000000 FT 000000 FT
7020/0000 LENGTH(AH 2199 BK 0934)
000000 FT 000000 FT
7010/0000 LENGTH(AH 0934 BK 0000)

DIR: B TOTAL LEN: 1.083 MI. DIST: 06-4 SR: 4026
LEFT MUN: LIMERICK T RIGHT MUN: LIMERICK T

005717 FT

HIGH ST
(SR4031 SEG 0281/2104)
(SR4031 SEG 0280/1616) 0030/0616
FROM 4031/0281 SH
(CONN) 0030/0440
TO 4026/0025 SH
(CONN) 0030/0190
005101 FT

RAMP B RD
(SR8013 SEG 0500/0745)

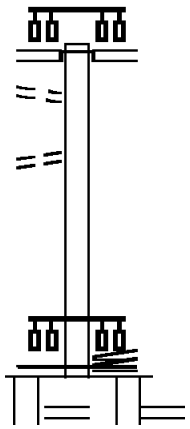

005682 FT
INTER-AHD RUPERT RD
(T207)
RIDGE PK
(SR4031 SEG 0281/2104)
(SR4031 SEG 0280/1616)
0030/0616

005066 FT 0 0 00000 0 00 0000+00
TOWNSHIP LINE RD
(SR4046 SEG 0011/0000)
(SR4046 SEG 0010/0000)
RAMP B RD
(SR8013 SEG 0500/0745)

MFC BEGIN = D
0030/0000 LENGTH(AH 0616 BK 0712)
RAMP B RD
(SR8013 SEG 0500/0745)

DIR: B TOTAL LEN: 1.083 MI. DIST: 06-4 SR: 4026

LEFT MUN: LIMERICK T			RIGHT MUN: LIMERICK T	
	0025/0761		0024/0712	
FROM 4026/0030 SH				
(CONN)	0025/0604			
TO 8013/0250 SH				
(CONN)	0025/0380			
RAMP A RD				RAMP A RD
(SR8013 SEG 0250/0000)	0025/0350		0024/0320	(SR8013 SEG 0250/0000)
BMSEN 46/4026/0024/0001	0025/0275		0024/0275	BMSEN 46/4026/0024/0001
0 0 00000 0 00 0000+00	004340 FT		004354 FT	0 0 00000 0 00 0000+00
POTTSTOWN EX				POTTSTOWN EX
BMSBG 46/4026/0024/0001				BMSBG 46/4026/0024/0001
LENGTH(AH 0761 BK 1137)	0025/0000	S	S 0024/0000	LENGTH(AH 0712 BK 1151)
RAMP C RD				RAMP C RD
(SR8013 SEG 0750/0939)				(SR8013 SEG 0750/0939)
	0021/0957		0020/0934	
RAMP D RD				RAMP D RD
(SR8013 SEG 0760/0000)				(SR8013 SEG 0760/0000)
	0021/0918		0020/0900	
				018 "DIA CIRC METAL
			0020/0755	LEN=0100 INSTALLED UNKN
TO 4026/0014 SH				
(CONN)	0021/0295			
0 0 00000 0 00 0000+00	003203 FT		003203 FT	0 0 00000 0 00 0000+00
LIGHTCAP RD				LIGHTCAP RD
(T205)				(T205)
MFC BEGIN = D				MFC BEGIN = D
LENGTH(AH 1137 BK 0702)	0021/0000	S	S 0020/0000	LENGTH(AH 1151 BK 0702)
FROM 4026/0021 SH				
(CONN)	0014/0469			
0 0 00000 0 00 0000+00	002501 FT		002501 FT	LIMERICK
SANATOGA MANOR RD				LOWER POTTSGROVE T
(TWP)	0014/0000		S 0014/0000	LENGTH(AH 0702 BK 2501)
				036 "DIA CIRC METAL
			0010/2055	LEN=0060 INSTALLED UNKN
				036 "DIA CIR PLASTIC
			0010/1627	LEN=0057 INSTALLED UNKN
				048 "DIA CIR PLASTIC
			0010/1342	LEN=0050 INSTALLED UNKN
				024 "DIA CIRC CONCR
			0010/0950	LEN=0050 INSTALLED UNKN
				036 "DIA CIRC METAL
			0010/0550	LEN=0030 INSTALLED UNKN
	000000 FT		000000 FT	0 0 00000 0 00 0000+00
			NC	EVERGREEN RD
				SANATOGA RD
				(SR4025 SEG 0030/0000)
			INTER-BK	EXCELON POWER PLANT DR
				(PRDR)
				MFC BEGIN = D
			S 0010/0000	LENGTH(AH 2501 BK 0000)

DIR: B TOTAL LEN: 2.154 MI. DIST: 06-4 SR: 4025
LEFT MUN: LOWER POTTSGROVE T RIGHT MUN: LOWER POTTSGROVE T

011374 FT	011374 FT	
	* REF-AHD	DEAD END RD
		(TWP)
		LINFIELD RD
	0040/1544	ROAD CLOSED BACK
		LINFIELD RD
	0040/0735	ROAD CLOSED AHEAD
		018 "DIA CIRC CONCR
	0040/0630	LEN=0044 INSTALLED UNKN
		PLEASANT VIEW RD
	0040/0602	(SR4028 SEG 0010/0000)
009830 FT	009830 FT	2 0 46153 0 01 0015+98
		(APRA) PTR SANATOGA CO
		SANATOGA RD
		(TWP)
POI	5 0040/0000	LENGTH(AH 1544 BK 1955)
		024 "DIA CIRC METAL
	0030/0742	LEN=0042 INSTALLED UNKN
		024 "DIA CIRC METAL
	0030/0598	LEN=0041 INSTALLED UNKN
007875 FT	007875 FT	2 0 46144 0 00 0019+76
		(APRA) LIMERICK GENERAT
	NC	LINFIELD RD
		EVERGREEN RD
		(SR4026 SEG 0010/0000)
		MFC BEGIN = E
		LOWER POTTSGROVE
LIMERICK GENERATING STA POI		LIMERICK T

DIR: B TOTAL LEN: 2.154 MI. DIST: 06-4 SR: 4025
LEFT MUN: LOWER POTTSGROVE T RIGHT MUN: LOWER POTTSGROVE T

(PRDR)	0030/0000	0030/0000	LENGTH(AH 1955 BK 3132)
			018 "DIA CIRC CONCR
		0024/3083	LEN=0041 INSTALLED UNKN
			018 "DIA CIRC METAL
		0024/1832	LEN=0036 INSTALLED UNKN
			018 "DIA CIRC METAL
		0024/1541	LEN=0039 INSTALLED UNKN
			018 "DIA CIRC METAL
		0024/1117	LEN=0035 INSTALLED UNKN
		0024/0018	BMSEN 46/4025/0024/0000
	004743 FT	004743 FT	2 0 46144 0 00 0051+02
			POSSUM CREEK
			BMSBG 46/4025/0024/0000
		0024/0000	LENGTH(AH 3132 BK 0903)
			POSSUM HOLLOW RD
		0020/0757	(T204)
2 0 46144 0 00 0060+08	003840 FT	003840 FT	
LOZARK RD			
(T201)	0020/0000	0020/0000	LENGTH(AH 0903 BK 3840)
LONGVIEW RD			
(T200)	0010/3222		
			018 "DIA CIRC CONCR
		0010/3205	LEN=0060 INSTALLED UNKN
			018 "DIA CIRC METAL
		0010/1978	LEN=0030 INSTALLED UNKN
			BROOK EVANS
			STRUCTURE LENGTH 13 FT
		0010/1520	BMSID 46/4025/0010/1520
EVANSBROOKE LN			
(T538)	0010/0619		
			018 "DIA CIRC METAL
		0010/0387	LEN=0027 INSTALLED UNKN
	000000 FT	000000 FT	2 0 46144 0 00 0098+60
			NC SANATOGA RD
			LIMERICK CENTER RD
			(SR4024 SEG 0030/1029)
			MFC BEGIN = D
		0010/0000	LENGTH(AH 3840 BK 0000)

DIR: B TOTAL LEN: 2.930 MI. DIST: 06-4 SR: 4024
LEFT MUN: LIMERICK T RIGHT MUN: LIMERICK T

	015470 FT	015470 FT	
		INTER-AHD	KUGLER RD
			(T320)
			RIDGE PK
		0060/1018	(SR4031 SEG 0230/2315)
2 0 46019 0 01 0146+00	014452 FT	014452 FT	ST ANDREWS BL
LAUREL DR			(T532)
(T448)	0060/0000	S 0060/0000	LENGTH(AH 1018 BK 3198)
			036 "DIA CIRC CONCR
		0050/2601	LEN=0040 INSTALLED UNKN
HICKORY GROVE DR			
(T450)	0050/1708		
BUTTONWOOD DR			MERION DR
(T456)	0050/1157	0050/1157	(T480)
			024 "DIA CIR PLASTIC
		0050/0355	LEN=0040 INSTALLED 2006
	011254 FT	011254 FT	2 0 46019 0 01 0114+50
			LC FOR CHERRY LN
			(CONN)
		S 0050/0000	LENGTH(AH 3198 BK 3543)
			CHERRY LN
		0040/3310	(T316)
			036 "DIA CIRC METAL
		0040/2513	LEN=0119 INSTALLED UNKN
			POTTSTO EXWY
		0040/2323	OP ID 46/0422/0121/0000
			POTTSTO EXWY
		0040/2259	OP ID 46/0422/0120/0000
			018 "DIA CIR PLASTIC
		0040/1646	LEN=0040 INSTALLED 2006
			018 "DIA CIR PLASTIC
		0040/1565	LEN=0031 INSTALLED UNKN
			018 "DIA CIRC METAL
		0040/1256	LEN=0025 INSTALLED UNKN
			ENTERPRISE RD
		0040/0941	(TWP)

DIR: B TOTAL LEN: 2.930 MI. DIST: 06-4 SR: 4024
LEFT MUN: LIMERICK T RIGHT MUN: LIMERICK T

2 0 46019 0 01 0078+90	007711 FT	007711 FT	
AIRPORT RD			
(T206)	0040/0000	0040/0000	LENGTH(AH 3543 BK 3297)
			048 "DIA CIRC METAL
		0030/2727	LEN=0086 INSTALLED UNKN
			024 "DIA CIR PLASTIC
		0030/1373	LEN=0030 INSTALLED UNKN
SANATOGA RD			
(SR4025 SEG 0010/0000)	0030/1029		
EVANSBROOKE LN			
(T538)	0030/0485		
	004414 FT	004414 FT	2 0 46019 0 01 0044+60
			FERNDALE LN
			(T311)
		0030/0000	LENGTH(AH 3297 BK 1374)
RUMLER DR			
(T431)	0020/1222		
			DRAKE RUN RD
		0020/0621	(T527)
2 0 46019 0 00 0030+40	003040 FT	003040 FT	
BROWNBACK RD			
(T203)	0020/0000	0020/0000	LENGTH(AH 1374 BK 3040)
			036 "DIA CIRC CONCR
		0010/3028	LEN=0031 INSTALLED UNKN
			SARA LN
		0010/2499	(T440)
			018 "DIA CIR PLASTIC
		0010/1970	LEN=0030 INSTALLED UNKN
BORATON RD			
(T302)	0010/1372		
			024 "DIA CAST IRON
		0010/1342	LEN=0038 INSTALLED 2008
			018 "DIA CIR PLASTIC
		0010/1058	LEN=0030 INSTALLED 2005
			012 "DIA CIRC CONCR
		0010/0892	LEN=0029 INSTALLED UNKN
	000000 FT	000000 FT	2 0 46019 0 00 0000+00
			MAIN ST
			(SR4022 SEG 0020/0663)
			NC LIMERICK CENTER RD
MAIN ST			MFC BEGIN = D
(SR4022 SEG 0020/0663)	0010/0000	0010/0000	LENGTH(AH 3040 BK 0000)

DIR: B TOTAL LEN: 1.574 MI. DIST: 06-4 SR: 4023
LEFT MUN: UPPER FREDERICK T RIGHT MUN: UPPER FREDERICK T

```
008309 FT                    008309 FT BIG RD
                             0054/2527 (SR0073 SEG 0140/0000)

                                       018 "DIA CIRC METAL
                             0054/1498 LEN=0030 INSTALLED UNKN

005782 FT                    005782 FT 2 0 46007 0 00 0174+23
                           5 0054/0000 LENGTH(AH 2527 BK 2934)
                                       036 "DIA CIR PLASTIC
                             0052/2904 LEN=0040 INSTALLED 2004

                                       018 "DIA CIR PLASTIC
                             0052/2221 LEN=0040 INSTALLED 2004
```

DIR: B TOTAL LEN: 1.574 MI. DIST: 06-4 SR: 4023
LEFT MUN: UPPER FREDERICK T RIGHT MUN: UPPER FREDERICK T

			015 "DIA CIR PLASTIC
		0052/0601	LEN=0040 INSTALLED 2004
	002848 FT	002848 FT	2 0 46007 0 00 0144+89
			KEYSER RD
			(T353)
		0052/0000	LENGTH(AH 2934 BK 1076)
	001772 FT	001772 FT	2 0 46007 0 00 0134+40
			SWAMP CREEK RD
			(T350)
		0042/0000	LENGTH(AH 1076 BK 1747)
			018 "DIA CAST IRON
		0032/0977	LEN=0031 INSTALLED 2009
		0032/0499	BMSEN 46/4023/0032/0439
			0 0 00000 0 00 0000+00
			WEST SWAMP CREEK
		0032/0439	BMSBG 46/4023/0032/0439
			024 "DIA CAST IRON
		0032/0282	LEN=0030 INSTALLED UNKN
			030 "DIA CIRC METAL
		0032/0182	LEN=0040 INSTALLED UNKN
COLONIAL RD (T465)	0032/0116		
			036 "DIA CIRC METAL
		0032/0081	LEN=0030 INSTALLED UNKN
			036 "DIA CIR PLASTIC
		0032/0062	LEN=0040 INSTALLED 2007
	000025 FT	000025 FT	2 0 46007 0 00 0115+69
		REF-BK	FAGLEYSVILLE RD
			(T520)
		0032/0000	LENGTH(AH 1747 BK 4504)
	000025 FT	000025 FT	
		7024/0000	LENGTH(AH 4504 BK 0025)
			BMSEN 46/4023/0012/0000
		REF-AHD	FAGLEYSVILLE RD
			(T520)
		0012/0025	NEW HANOVER T
	000000 FT	000000 FT	2 0 46007 0 00 0071+09
			NC FAGLEYSVILLE RD
		REF-BK	FAGLEYSVILLE RD
			(T520)
			BRANCH OF SWAMP CREEK
			BMSBG 46/4023/0012/0000
			MFC BEGIN = D
		0012/0000	LENGTH(AH 0025 BK 7111)
	000000 FT	000000 FT	
		7010/0000	LENGTH(AH 7111 BK 0000)

DIR: B TOTAL LEN: 3.667 MI. DIST: 06-4 SR: 4022
LEFT MUN: LIMERICK T RIGHT MUN: LIMERICK T

019357 FT

017547 FT

SANDTRAP DR
(PRDR)

0060/2250

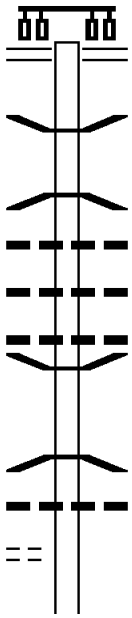

019361 FT RIDGE PK
(SR4031 SEG 0220/1554)
0070/1810

0070/0685 BMSEN 46/4022/0070/0666
0 0 00000 0 00 0000+00
LANDIS CREEK
0070/0666 BMSBG 46/4022/0070/0666
018 "DIA CIRC METAL
0070/0660 LEN=0050 INSTALLED UNKN
018 "DIA CIRC METAL
0070/0450 LEN=0050 INSTALLED UNKN
018 "DIA CIRC METAL
0070/0150 LEN=0050 INSTALLED UNKN
0070/0013 BMSEN 46/4022/0070/0000
017551 FT 1 1 00028 0 00 0062+87
LANDIS CREEK
BMSBG 46/4022/0070/0000
5 0070/0000 LENGTH(AH 1810 BK 2833)
018 "DIA CIR PLASTIC
0060/2475 LEN=0050 INSTALLED 2002

KNIGHT DR

DIR: B TOTAL LEN: 3.667 MI. DIST: 06-4 SR: 4022
LEFT MUN: LIMERICK T RIGHT MUN: LIMERICK T

			0060/1496	(PRDR)
				030 "DIA CIRC CONCR
			0060/0908	LEN=0068 INSTALLED UNKN
				CROWN POINTE DR
			0060/0843	(PRDR)
				018 "DIA CIRC CONCR
			0060/0836	LEN=0068 INSTALLED UNKN
	014714 FT		014718 FT	1 1 00028 0 00 0033+43
			S 0060/0000	LENGTH(AH 2833 BK 1872)
				018 "DIA CIRC CONCR
			0054/1650	LEN=0050 INSTALLED UNKN
WEST CHERRY LN				EAST CHERRY LN
(T316)	0054/1544		0054/1544	(T316)
OAK LN				
(T315)	0054/1012			
				018 "DIA CIRC METAL
			0054/0130	LEN=0010 INSTALLED UNKN
	012842 FT		012846 FT	1 1 00028 0 00 0016+31
				MFC BEGIN = C
			S 0054/0000	LENGTH(AH 1872 BK 1971)
018 "DIA CIRC CONCR				
LEN=0080 INSTALLED UNKN	0051/1875			
				018 "DIA CIRC METAL
			0050/1870	LEN=0050 INSTALLED UNKN
LINFIELD TRAPPE RD				LINFIELD TRAPPE RD
(SR4017 SEG 0012/0000)				(SR4017 SEG 0012/0000)
	0051/1615		0050/1626	
				018 "DIA CIRC METAL
			0050/1300	LEN=0050 INSTALLED UNKN
018 "DIA CIRC METAL				
LEN=0050 INSTALLED UNKN	0051/1300			
TO 8011/0250 SH				FROM 8011/0500 SH
(CONN)	0051/1258		0050/1219	(CONN)
RAMP C RD				RAMP C RD
(SR8011 SEG 0250/0000)				(SR8011 SEG 0250/0000)
	0051/1222		0050/1210	
RAMP A RD				RAMP A RD
(SR8011 SEG 0500/0965)				(SR8011 SEG 0500/0965)
	0051/1219		0050/1169	
POTTSTOWN EXPRESSW				POTTSTOWN EXPRESSW
OP ID 46/0422/0131/0000	0051/0981		0050/0954	OP ID 46/0422/0131/0000
POTTSTOWN EXPRESSW				POTTSTOWN EXPRESSW
OP ID 46/0422/0130/0000	0051/0893		0050/0870	OP ID 46/0422/0130/0000
RAMP D RD				RAMP D RD
(SR8011 SEG 0010/1118)				(SR8011 SEG 0010/1118)

DIR: B TOTAL LEN: 3.667 MI. DIST: 06-4 SR: 4022
LEFT MUN: LIMERICK T RIGHT MUN: LIMERICK T

LEFT		RIGHT	
PARK N RIDE LOT			
(GOVT)	0051/0648	0050/0704	PARK N RIDE LOT (GOVT)
FROM 8011/0010 SH			
(CONN)	0051/0630		
018 "DIA CIRC METAL			
LEN=0080 INSTALLED UNKN	0051/0400		
RAMP B RD			RAMP B RD
(SR8011 SEG 0750/0000)			(SR8011 SEG 0750/0000)
LEWIS RD			LEWIS RD
(SR4048 SEG 0010/0000)	0051/0272	0050/0280	(SR4048 SEG 0010/0000)
1 1 00028 0 00 0000+00	010875 FT	010875 FT	1 1 00028 0 00 0000+00
NC LEWIS RD		NC LEWIS RD	
MFC BEGIN = C			MFC BEGIN = C
LENGTH(AH 1967 BK 1302)	0051/0000	0050/0000	LENGTH(AH 1971 BK 1302)
LC TO AUTOPARK BL			
(CONN)	0040/0846		
AUTOPARK BL			ARONIMINK DR
(PRDR)	0040/0766	0040/0766	(T463)
LC FROM AUTOPARK BL			
(CONN)	0040/0651		
		0040/0532	BMSEN 46/4022/0040/0520
			0 0 00000 0 00 0000+00
			SCHUYLKILL B
		0040/0520	BMSBG 46/4022/0040/0520
1 0 00462 0 00 0092+89	009573 FT	009573 FT	
KEYSTONE DR			
(TWP)	0040/0000	0040/0000	LENGTH(AH 1302 BK 2431)
		NC LINFIELD TRAPPE RD	
			TRINLEY RD
		0030/0954	(T307)
		0030/0910	BMSEN 46/4022/0030/0898
			0 0 00000 0 00 0000+00
			SCHUYLKILL B
		0030/0898	BMSBG 46/4022/0030/0898
FERNDALE LN			
(T311)	0030/0800		
			ASPEN DR
		0030/0337	(PRDR)
		0030/0011	BMSEN 46/4022/0030/0000
	007142 FT	007142 FT	1 0 00462 0 00 0073+46
			SCHUYLKILL B
			BMSBG 46/4022/0030/0000
		0030/0000	LENGTH(AH 2431 BK 3851)
			RED ROCK CR
		0020/3143	(TWP)

DIR: B TOTAL LEN: 3.667 MI. DIST: 06-4 SR: 4022
LEFT MUN: LIMERICK T RIGHT MUN: LIMERICK T

ROSEWOOD TR (T519)	0020/2640		
SUMMERDALE LN (T520)	0020/2038		
			RAILROAD ST
		0020/1338	(T305)
			RAILROAD ST
		0020/0942	(T305)
		0020/0907	BMSEN 46/4022/0020/0893
			1 0 00462 0 00 0043+65
			SCHUYLKILL B
		0020/0893	BMSBG 46/4022/0020/0893
			018 "DIA CIRC METAL
		0020/0709	LEN=0041 INSTALLED UNKN
LIMERICK CENTER RD (SR4024 SEG 0010/0000)	0020/0663		
			018 "DIA CIRC METAL
		0020/0620	LEN=0042 INSTALLED UNKN
CHURCH RD (T300)	0020/0565		
			018"H 12"W CON BOX CUL
		0020/0315	LEN=0050 INSTALLED UNKN
			024 "DIA CIRC CONCR
		0020/0018	LEN=0036 INSTALLED UNKN
1 0 00462 0 00 0034+73	003291 FT	003291 FT	
REFORMED RD (T301)	0020/0000	0020/0000	LENGTH(AH 3851 BK 3291)
		0010/2767	BMSEN 46/4022/0010/2650
			0 0 00000 0 00 0000+00
			NORFOLK SOUTHERN RAI RR
		0010/2650	BMSBG 46/4022/0010/2650
			PENNHURST RD
		0010/2303	(T304)
			SACCO RD
		0010/1335	(T303)
LONGVIEW RD (T200)	0010/0709		
	000000 FT	000000 FT	1 0 00462 0 00 0001+76
			NC MAIN ST
		REF-BK	LINFIELD RD
			(SR1035 SEG 0050/2597)
			MFC BEGIN = C
			BK-CHESTER (15)
		0010/0000	LENGTH(AH 3291 BK 0000)

DIR: B TOTAL LEN: 3.549 MI. DIST: 06-4 SR: 4021
LEFT MUN: UPPER FREDERICK T RIGHT MUN: UPPER FREDERICK T

	018737 FT		018737 FT BIG RD
			0060/3545 (SR0073 SEG 0150/0000)
			018 "DIA CIRC METAL
			0060/1830 LEN=0022 INSTALLED 1980
			018 "DIA CAST IRON
			0060/1428 LEN=0024 INSTALLED 1980
			0060/0011 BMSEN 46/4021/0060/0000
	015192 FT		015192 FT 2 0 46020 0 00 0154+54
			SWAMP BR.
			BMSBG 46/4021/0060/0000
			S 0060/0000 LENGTH(AH 3545 BK 2648)
KEYSER RD (T353)	0050/2278		
	012544 FT		012544 FT 2 0 46020 0 00 0127+70
			024 "DIA CIRC METAL
			LEN=0031 INSTALLED 1980
			S 0050/0000 LENGTH(AH 2648 BK 2004)
			024"H 00"W MULT METAL
			0040/1428 LEN=0031 INSTALLED 1980
	010540 FT		010540 FT 2 0 46020 0 00 0107+66
			SWAMP CREEK RD
			(T350)
			S 0040/0000 LENGTH(AH 2004 BK 2770)
			018 "DIA CIRC METAL
			0030/2605 LEN=0045 INSTALLED 1980
			UPPER FREDERICK
			0030/2228 LOWER FREDERICK T
			018 "DIA CIRC CONCR

DIR: B TOTAL LEN: 3.549 MI. DIST: 06-4 SR: 4021
LEFT MUN: LOWER FREDERICK T RIGHT MUN: LOWER FREDERICK T

			0030/1128	LEN=0030 INSTALLED 1980
			0030/0398	BMSEN 46/4021/0030/0280 0 0 00000 0 00 0000+00 SWAMP CREEK
			0030/0280	BMSBG 46/4021/0030/0280
2 0 46020 0 00 0077+80	007770 FT		007770 FT	YERGER RD (SR4020 SEG 0010/0000)
GREBE RD (T457)	0030/0000		5 0030/0000	LENGTH(AH 2770 BK 3138)
				LOWER FREDERICK
			0024/2327	LIMERICK T
				018 "DIA CIRC METAL
			0024/1433	LEN=0046 INSTALLED 1980
2 0 46020 0 00 0046+23	004632 FT		004632 FT	
BRAGG RD (T220)	0024/0000		5 0024/0000	LENGTH(AH 3138 BK 0946)
				018 "DIA CIRC METAL
			0020/0812	LEN=0041 INSTALLED 1980
	003686 FT		003686 FT	2 0 46020 0 00 0037+00 GERLOFF RD (T219)
			5 0020/0000	LENGTH(AH 0946 BK 3686)
LAVER RD (T218)	0010/2725			
				018 "DIA CIR PLASTIC
			0010/2591	LEN=0040 INSTALLED 2005
				HIGHLAND RD
			0010/1822	(T323)
	000000 FT		000000 FT	2 0 46020 0 00 0000+00 NC NEIFFER RD GAME FARM RD (SR4018 SEG 0030/0000)
			INTER-BK	NEIFFER RD (SR4018 SEG 0030/0000) MFC BEGIN = D
			5 0010/0000	LENGTH(AH 3686 BK 0000)

DIR: B TOTAL LEN: 1.386 MI. DIST: 06-4 SR: 4020
LEFT MUN: LOWER FREDERICK T RIGHT MUN: LOWER FREDERICK T

	007319 FT		007319 FT
GERLOFF RD (T548)	0024/1777	==	7030/0000 LENGTH(AH 3338 BK 1777) GERLOFF RD 0024/1777 (T449)
2 0 46021 0 00 0055+42 CREEKSIDE WY (T545)	005542 FT 0024/0000	==	005542 FT S 0024/0000 LENGTH(AH 1777 BK 3315) 024 "DIA CIRC METAL

DIR: B TOTAL LEN: 1.386 MI. DIST: 06-4 SR: 4020
LEFT MUN: LOWER FREDERICK T RIGHT MUN: LOWER FREDERICK T

```
                                        0020/3092 LEN=0035 INSTALLED UNKN
                                                  015 "DIA CIR PLASTIC
                                        0020/2883 LEN=0080 INSTALLED 2019
                                                  018 "DIA CIRC METAL
                                        0020/2711 LEN=0022 INSTALLED UNKN
                                                  018 "DIA CIRC CONCR
                                        0020/2315 LEN=0026 INSTALLED UNKN
                                                  DRAINAGE
                                                  STRUCTURE LENGTH    9 FT
                                        0020/1988 BMSID 46/4020/0020/1988
                                                  018 "DIA CIR PLASTIC
                                        0020/1797 LEN=0035 INSTALLED UNKN

                                                  RYANFORD RD
                                        0020/0730 (T447)

                                        0020/0012 BMSEN 46/4020/0020/0000
002227 FT                               002227 FT 2 0 46021 0 00 0022+24
                                                  SWAMP BR.
                                                  BMSBG 46/4020/0020/0000
                                      S 0020/0000 LENGTH(AH 3315 BK 2227)
                                                  015 "DIA CIRC METAL
                                        0010/2122 LEN=0028 INSTALLED UNKN
                                                  015 "DIA CIR PLASTIC
                                        0010/1926 LEN=0028 INSTALLED UNKN
                                                  024 "DIA CIR PLASTIC
                                        0010/1505 LEN=0026 INSTALLED UNKN
                                                  024 "DIA CIR PLASTIC
                                        0010/1392 LEN=0030 INSTALLED UNKN
                                                  018 "DIA CIR PLASTIC
                                        0010/1174 LEN=0031 INSTALLED UNKN
                                        0010/0780 BMSEN 46/4020/0010/0766
                                                  2 0 46021 0 00 0007+76
                                                  SWAMP BR.
                                        0010/0766 BMSBG 46/4020/0010/0766
                                                  018 "DIA CIR PLASTIC
                                        0010/0652 LEN=0031 INSTALLED UNKN
                                                  012"H 24"W ELLIP METAL
                                        0010/0470 LEN=0030 INSTALLED UNKN
                                                  018 "DIA CIRC CONCR
                                        0010/0043 LEN=0090 INSTALLED UNKN
000000 FT                               000000 FT 2 0 46021 0 00 0000+00
                                              NC YERGER RD
                                                  NEIFFER RD
                                                  (SR4021 SEG 0030/0000)
                                        INTER-BK  GREBE RD
                                                  (T457)
                                                  MFC BEGIN = D
                                      S 0010/0000 LENGTH(AH 2227 BK 0000)
```

DIR: B TOTAL LEN: .594 MI. DIST: 06-4 SR: 4019
LEFT MUN: LIMERICK T RIGHT MUN: LIMERICK T

```
003138 FT                    003138 FT GAME FARM RD
                             0010/3138 (SR4018 SEG 0040/0000)

                             0010/1983 BMSEN 46/4019/0010/1963
                                       0 0 00000 0 00 0000+00
                                       MINE RUN
                             0010/1963 BMSBG 46/4019/0010/1963

                                       036 "DIA CIR PLASTIC
                             0010/1260 LEN=0050 INSTALLED UNKN

000000 FT                    000000 FT 2 0 46186 0 00 0000+00
                                  NC PHEASANT RD
                                       LIMERICK RD
                                       (SR4016 SEG 0020/3066)
                                       MFC BEGIN = E
                           S 0010/0000 LENGTH(AH 3138 BK 0000)
```

DIR: B TOTAL LEN: 7.911 MI. DIST: 06-4 SR: 4018
LEFT MUN: UPPER SALFORD T RIGHT MUN: UPPER SALFORD T

	041770 FT		041770 FT INTER-AHD SHELLY RD (T454) OLD SKIPPACK RD
		0130/2273	(SR1017 SEG 0050/0000)
		0130/1021	018 "DIA CIRC METAL LEN=0045 INSTALLED UNKN
		0130/0333	024 "DIA CIRC METAL LEN=0033 INSTALLED UNKN
	039497 FT		039497 FT 2 0 46018 0 00 0400+25 VILLAGE: SALFORDVILLE
GEIGER DR (TWP)	0130/0000	5 0130/0000	LENGTH(AH 2273 BK 2183)
		0120/1866	015 "DIA CIRC METAL LEN=0076 INSTALLED UNKN
		0120/0750	018 "DIA CIR PLASTIC LEN=0035 INSTALLED UNKN
	037314 FT		037314 FT 2 0 46018 0 00 0375+52 VILLAGE: SHIRKS CORNER SALFORD STATION RD (T362)
		5 0120/0000	LENGTH(AH 2183 BK 3352)
		0110/1960	018 "DIA CIR PLASTIC LEN=0063 INSTALLED UNKN
		0110/1663	GRUBB RD (T433)
		0110/1430	018 "DIA CIR PLASTIC LEN=0030 INSTALLED UNKN
		0110/1141	015 "DIA CIRC METAL LEN=0030 INSTALLED UNKN
		0110/0287	018 "DIA CIR PLASTIC LEN=0035 INSTALLED UNKN
	033962 FT		033962 FT 2 0 46018 0 00 0341+92 LEDERACH RD (SR1019 SEG 0020/2799)

DIR: B TOTAL LEN: 7.911 MI. DIST: 06-4 SR: 4018
LEFT MUN: UPPER SALFORD T RIGHT MUN: UPPER SALFORD T

			S 0110/0000 LENGTH(AH 3352 BK 2196)
SPRINGMOUNT RD (SR1019 SEG 0030/0000)	0100/1874		
			018 "DIA CIR PLASTIC
		0100/0849	LEN=0036 INSTALLED UNKN
			HELFIN RD
		0100/0052	(T356)
	031766 FT	031766 FT	2 0 46018 0 00 0319+81
			LARSON RD
			(T448)
			018 "DIA CIRC CONCR
			LEN=0053 INSTALLED UNKN
			S 0100/0000 LENGTH(AH 2196 BK 2197)
			018 "DIA CIR PLASTIC
		0094/0394	LEN=0035 INSTALLED UNKN
	029569 FT	029569 FT	2 0 46018 0 00 0295+19
			030 "DIA CIRC CONCR
			LEN=0040 INSTALLED UNKN
			S 0094/0000 LENGTH(AH 2197 BK 1868)
			018 "DIA CIR PLASTIC
		0090/1160	LEN=0035 INSTALLED UNKN
			024 "DIA CIRC CONCR
		0090/0920	LEN=0043 INSTALLED 2013
			UPPER SALFORD
		0090/0777	PERKIOMEN T
			018 "DIA CIRC CONCR
		0090/0555	LEN=0065 INSTALLED 2013
	027701 FT	027701 FT	2 0 46018 0 00 0274+07
			VILLAGE: UPR SALFORD
			PENNYPACKER RD
CEDAR RD (T436)	0090/0000		(T358)
			S 0090/0000 LENGTH(AH 1868 BK 2239)
			NC SCHWENKSVILLE RD
			PERKIOMEN
		0080/0999	SCHWENKSVILLE B
		0080/0822	BMSEN 46/4018/0080/0658
			2 0 46018 0 00 0260+73
			PERKIOMEN CR

DIR: B TOTAL LEN: 7.911 MI. DIST: 06-4 SR: 4018
LEFT MUN: SCHWENKSVILLE B RIGHT MUN: SCHWENKSVILLE B

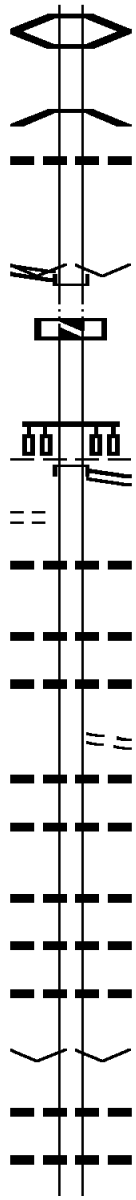

		0080/0658	BMSBG 46/4018/0080/0658
		0080/0325	BMSEN 46/4018/0080/0309
			2 0 46018 0 00 0257+30
			PERKIOMEN BR
		0080/0309	BMSBG 46/4018/0080/0309
			018 "DIA CIRC METAL
		0080/0183	LEN=0025 INSTALLED UNKN
	025462 FT	025462 FT	2 0 46018 0 00 0254+23
			VILLAGE: SCHWENKSVILLE
		INTER-BK	MAIN ST
MAIN ST			(SR0029 SEG 0240/0000)
(SR0029 SEG 0240/0000)	0080/0000	S 0080/0000	LTH AH 002239 BK 000109
	025462 FT	025462 FT	
		7072/0000	LTH AH 000109 BK 003530
		INTER-AHD	MAIN ST
			(SR0029 SEG 0234/1536)
			MAIN ST
			(SR0029 SEG 0234/1536)
		0070/3530	LOWER FREDERICK T
SUMMIT AV			
(BORO)	0070/3292	NC PARK AV	
			024 "DIA CIRC METAL
		0070/3231	LEN=0025 INSTALLED 1920
			018 "DIA CIRC METAL
		0070/2416	LEN=0037 INSTALLED UNKN
			024 "DIA CIRC METAL
		0070/2046	LEN=0057 INSTALLED UNKN
			SMITH RD
		0070/1938	(T439)
			018 "DIA CIR PLASTIC
		0070/1921	LEN=0030 INSTALLED 2006
			018 "DIA CIRC METAL
		0070/1789	LEN=0032 INSTALLED UNKN
			024 "DIA CIR PLASTIC
		0070/0996	LEN=0029 INSTALLED UNKN
			018 "DIA CIRC METAL
		0070/0821	LEN=0036 INSTALLED UNKN
			024 "DIA CIRC METAL
		0070/0326	LEN=0032 INSTALLED UNKN
	021932 FT	021932 FT	2 0 46018 0 00 0216+73
			VILLAGE: LWR FREDRICK
		S 0070/0000	LENGTH(AH 3530 BK 3690)
			012 "DIA CIRC METAL
		0060/3690	LEN=0030 INSTALLED UNKN
			018 "DIA CIRC METAL
		0060/3240	LEN=0030 INSTALLED UNKN
			012 "DIA CIRC METAL

DIR: B TOTAL LEN: 7.911 MI. DIST: 06-4 SR: 4018
LEFT MUN: LOWER FREDERICK T RIGHT MUN: LOWER FREDERICK T

			0060/3125	LEN=0030 INSTALLED UNKN 060"H 48"W ELLIP METAL
			0060/3055	LEN=0050 INSTALLED UNKN 018 "DIA CIRC METAL
			0060/2040	LEN=0028 INSTALLED UNKN 024 "DIA CIR PLASTIC
			0060/1710	LEN=0035 INSTALLED UNKN 018 "DIA CIRC METAL
			0060/1225	LEN=0036 INSTALLED UNKN 012 "DIA CIRC METAL
			0060/1018	LEN=0041 INSTALLED UNKN 018 "DIA CIRC METAL
			0060/0768	LEN=0040 INSTALLED UNKN MILL RUN RD (T348)
2 0 46018 0 00 0182+60	018242 FT		018242 FT	LOWER FREDERICK LIMERICK T
DELPHI RD (T445)	0060/0000		5 0060/0000	LENGTH(AH 3690 BK 1994) 018 "DIA CIRC METAL
			0054/1950	LEN=0061 INSTALLED UNKN 024 "DIA CIRC METAL
			0054/1045	LEN=0028 INSTALLED UNKN
	016248 FT		016248 FT	2 0 46018 0 00 0162+74 MINE RUN RD (T327)
			5 0054/0000	LENGTH(AH 1994 BK 2022) 018 "DIA CIRC CONCR
			0050/1976	LEN=0025 INSTALLED UNKN 018 "DIA CIRC METAL
			0050/1737	LEN=0048 INSTALLED UNKN
MENG RD (T328)	0050/1698			
			0050/1694	024 "DIA CIRC METAL LEN=0037 INSTALLED UNKN 018 "DIA CIRC METAL
			0050/1130	LEN=0029 INSTALLED UNKN 018 "DIA CIRC METAL
			0050/0926	LEN=0037 INSTALLED UNKN 018 "DIA CIR PLASTIC
			0050/0592	LEN=0048 INSTALLED UNKN
RYANFORD RD (T324)	0050/0573			018 "DIA CIR PLASTIC

DIR: B TOTAL LEN: 7.911 MI. DIST: 06-4 SR: 4018
LEFT MUN: LIMERICK T RIGHT MUN: LIMERICK T

```
                                                 0050/0561 LEN=0085 INSTALLED UNKN
                                                           018 "DIA CIRC METAL
                                                 0050/0331 LEN=0029 INSTALLED UNKN
                    014226 FT                    014226 FT 2 0 46018 0 00 0142+42
                                                           HOCKLE RD
                                                           (T326)
                                              ==  S 0050/0000 LENGTH(AH 2022 BK 3720)
                                                           018 "DIA CIRC METAL
                                                 0040/3618 LEN=0025 INSTALLED UNKN
                                                           018 "DIA CIRC METAL
                                                 0040/3166 LEN=0030 INSTALLED UNKN

                                                           018 "DIA CIR PLASTIC
                                                 0040/2361 LEN=0032 INSTALLED 2018
                                                           018 "DIA CIRC METAL
                                                 0040/2095 LEN=0037 INSTALLED UNKN



                                                           018 "DIA CIRC METAL
                                                 0040/0084 LEN=0039 INSTALLED UNKN
                                                           018 "DIA CIR PLASTIC
                                                 0040/0005 LEN=0079 INSTALLED UNKN
                    010506 FT                    010506 FT 2 0 46018 0 00 0105+08
                                                           PHEASANT RD
                                                           (SR4019 SEG 0010/3138)
                                              ==  S 0040/0000 LENGTH(AH 3720 BK 3020)

                                                           048 "DIA CIRC METAL
                                                 0030/2325 LEN=0031 INSTALLED UNKN
                                                           036 "DIA CIR PLASTIC
                                                 0030/2128 LEN=0040 INSTALLED 2018

                                                           015 "DIA CIRC METAL
                                                 0030/1440 LEN=0028 INSTALLED UNKN
                                                           METKA RD
                                              ==  0030/1262 (T322)


2 0 46018 0 00 0074+96 007486 FT                 007486 FT
NEIFFER RD                                                NC GAME FARM RD
(SR4021 SEG 0010/0000)  0030/0000             S 0030/0000 LENGTH(AH 3020 BK 3766)
                                                           018 "DIA CIRC CONCR
                                                 0020/3740 LEN=0030 INSTALLED UNKN
                                                           018 "DIA CIRC CONCR
                                                 0020/3514 LEN=0030 INSTALLED UNKN
                                                           018 "DIA CIRC METAL
```

DIR: B TOTAL LEN: 7.911 MI. DIST: 06-4 SR: 4018
LEFT MUN: LIMERICK T RIGHT MUN: LIMERICK T

```
                                                 0020/3264 LEN=0032 INSTALLED UNKN
SANKEY RD
(T224)                  0020/3182 ==
                                                           018 "DIA CIR PLASTIC
                                                 0020/3066 LEN=0090 INSTALLED UNKN
                                                           018 "DIA CIRC METAL
                                                 0020/2719 LEN=0053 INSTALLED UNKN
                                                           048 "DIA CIRC CONCR
                                                 0020/2349 LEN=0033 INSTALLED UNKN

                                                           018 "DIA CIR PLASTIC
                                                 0020/1194 LEN=0037 INSTALLED UNKN
                                                           WILLIAM PENN DR
                                                 0020/0790 (T443)
                        003720 FT                003720 FT 2 0 46018 0 00 0037+29
                                                           SWAMP PIKE RD
                                                           (TWP )
                                                 0020/0000 LENGTH(AH 3766 BK 3720)
                                                           024 "DIA CIRC CONCR
                                                 0010/3678 LEN=0062 INSTALLED UNKN
                                                           ROBERTA LN
                                                 0010/3398 (T222)

                                                           BETTY LN
                                                 0010/2611 (T221)
OAK CREEK DR
(TWP )                  0010/2308 ==
                                                           030 "DIA CIRC METAL
                                                 0010/2259 LEN=0031 INSTALLED UNKN
                                                           018 "DIA CIR PLASTIC
                                                 0010/1855 LEN=0043 INSTALLED 2013
                                                           018 "DIA CIR PLASTIC
                                                 0010/1765 LEN=0045 INSTALLED UNKN
OAK CREEK DR
(TWP )                  0010/1454 ==

                                                           018 "DIA CIR PLASTIC
                                                 0010/0790 LEN=0040 INSTALLED UNKN

                                                           018 "DIA CIR PLASTIC
                                                 0010/0050 LEN=0060 INSTALLED 2003
                        000000 FT                000000 FT 2 0 46018 0 00 0000+00
                                                       NC NEIFFER RD
                                                           RIDGE PK
                                                           (SR4031 SEG 0250/0566)
                                                           MFC BEGIN = D
                                                 0010/0000 LENGTH(AH 3720 BK 0000)
```

DIR: B TOTAL LEN: 3.464 MI. DIST: 06-4 SR: 4017
LEFT MUN: UPPER PROVIDENCE T RIGHT MUN: UPPER PROVIDENCE T

018288 FT

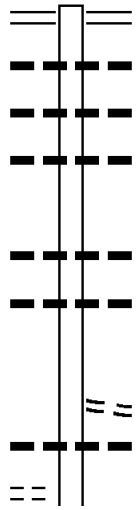

016625 FT

MARIELLE DR
(TWP)

0072/2666

018288 FT MAIN ST
0082/1663 (SR4031 SEG 0150/0000)
018 "DIA CIRC METAL
0082/1623 LEN=0033 INSTALLED UNKN
018 "DIA CIR PLASTIC
0082/1553 LEN=0040 INSTALLED UNKN
024 "DIA CIR PLASTIC
0082/1308 LEN=0055 INSTALLED UNKN

018 "DIA CIRC METAL
0082/0308 LEN=0034 INSTALLED UNKN
018 "DIA CIRC METAL
0082/0020 LEN=0065 INSTALLED UNKN
016625 FT 2 0 46016 0 00 0165+26
BOROUGH LINE RD
(T427)
S 0082/0000 LENGTH(AH 1663 BK 3194)
018 "DIA CIRC CONCR
0072/3116 LEN=0040 INSTALLED UNKN

DIR: B TOTAL LEN: 3.464 MI. DIST: 06-4 SR: 4017
LEFT MUN: UPPER PROVIDENCE T RIGHT MUN: UPPER PROVIDENCE T

FIELDCREST DR (T611)	0072/2115	==	==	0072/2115	JACOBS DR (TWP)
PENNAPACKER RD (T434)	0072/1506	==	==	0072/1506	JACOBS DR (TWP)
			==	0072/0240	SPROUSE CR (T518)
2 0 46016 0 00 0133+50	013431 FT			013431 FT	
KLINE RD (T431)	0072/0000	==		S 0072/0000	LENGTH(AH 3194 BK 1899)
	011532 FT			011532 FT	2 0 46016 0 00 0114+56 TOWNSHIP LINE RD (SR4014 SEG 0090/0000)
				S 0062/0000	UPPER PROVIDENCE LIMERICK T LENGTH(AH 1899 BK 3059)
LAKES EDGE RD (PRDR)	0052/1937	==			
ASHBROOK DR (T531)	0052/1149	==			
				0052/0054	024 "DIA CIR PLASTIC LEN=0034 INSTALLED UNKN
	008473 FT			008473 FT	2 0 46016 0 00 0084+04 ROYERSFORD RD (T409)
			==	S 0052/0000	LENGTH(AH 3059 BK 2804)
				0042/2766	BMSEN 46/4017/0042/2750
					2 0 46016 0 00 0055+88 MINGO CREEK
				0042/2750	BMSBG 46/4017/0042/2750
ROYERSFORD RD (T409)	0042/2695	==			

DIR: B TOTAL LEN: 3.464 MI. DIST: 06-4 SR: 4017
LEFT MUN: LIMERICK T RIGHT MUN: LIMERICK T

		060"H 60"W CON BOX CUL
	0042/0874	LEN=0050 INSTALLED UNKN
		018 "DIA CIR PLASTIC
	0042/0049	LEN=0060 INSTALLED UNKN
005669 FT	005669 FT	2 0 46016 0 00 0055+88
		COUNTRY CLUB RD
		(T403)
	S 0042/0000	LENGTH(AH 2804 BK 2555)
		018 "DIA CIRC CONCR
	0032/1579	LEN=0027 INSTALLED UNKN
		TURNBERRY DR
	0032/1202	(TWP)
003114 FT	003114 FT	2 0 46016 0 00 0030+10
	S 0032/0000	LENGTH(AH 2555 BK 1609)
	0022/1609	BMSEN 46/4017/0022/1599
		2 0 46016 0 00 0013+12
		MINGO BR.
	0022/1599	BMSBG 46/4017/0022/1599
		LIMERICK RD
	0022/1519	(T318)
LIMERICK RD (T318) 0022/1476		
		018 "DIA CIRC CONCR
	0022/0174	LEN=0040 INSTALLED UNKN
001505 FT	001505 FT	2 0 46016 0 00 0013+12
		WEAVER LANE
		(T419)
	S 0022/0000	LENGTH(AH 1609 BK 1505)
000000 FT	000000 FT	2 0 46016 0 00 0000+00
		NC LINFIELD TRAPPE RD
		LEWIS RD
		(SR4022 SEG 0051/1615)
		(SR4022 SEG 0050/1626)
		MFC BEGIN = D
	S 0012/0000	LENGTH(AH 1505 BK 0000)

DIR: B TOTAL LEN: 4.126 MI. DIST: 06-4 SR: 4016
LEFT MUN: SCHWENKSVILLE B RIGHT MUN: SCHWENKSVILLE B

	021783 FT	021783 FT	MAIN ST
			(SR0029 SEG 0230/0790)
		0070/2637	
			018 "DIA CIRC CONCR
		0070/2602	LEN=0035 INSTALLED UNKN
			SECOND ST
		0070/2173	(BORO)
			018 "DIA CIRC CONCR
		0070/2144	LEN=0029 INSTALLED UNKN
THIRD ST (BORO)	0070/1839		
FOURTH ST (BORO)	0070/1392		NC PERKIOMEN AV
			SCHWENKSVILLE
		0070/1037	PERKIOMEN T
			015 "DIA CIR PLASTIC
		0070/0845	LEN=0030 INSTALLED UNKN
			018 "DIA CIR PLASTIC
		0070/0526	LEN=0032 INSTALLED UNKN
	019146 FT	019146 FT	2 0 46017 0 00 0192+45
			VILLAGE: SCHWENKSVILLE
			TOWNSHIP LINE RD
			(SR4014 SEG 0150/2608)
		S 0070/0000	LENGTH(AH 2637 BK 2776)
			018 "DIA CIRC CONCR
		0060/2761	LEN=0040 INSTALLED UNKN
			018 "DIA CIR PLASTIC
		0060/2190	LEN=0029 INSTALLED UNKN
			PERKIOMEN
		0060/1255	LIMERICK T
			024 "DIA CIR PLASTIC
		0060/1241	LEN=0040 INSTALLED 2005
			CEMETERY RD
		0060/1135	(T417)
	016370 FT	016370 FT	2 0 46017 0 00 0164+68
			VILLAGE: PERKIOMEN TWP.

DIR: B TOTAL LEN: 4.126 MI. DIST: 06-4 SR: 4016
LEFT MUN: LIMERICK T RIGHT MUN: LIMERICK T

```
                                                    018 "DIA CIR PLASTIC
                                                    LEN=0033 INSTALLED UNKN
                                          S 0060/0000 LENGTH(AH 2776 BK 3660)

                                                    048"H 00"W MULT CONCR
                                            0050/2056 LEN=0041 INSTALLED UNKN
                                                    018 "DIA CIR PLASTIC
                                            0050/1734 LEN=0030 INSTALLED UNKN
                                                    036 "DIA CIRC METAL
                                            0050/1612 LEN=0041 INSTALLED UNKN

                                                    SAYLOR RD
                                            0050/0996 (T416)

                                                    018 "DIA CIRC METAL
                                            0050/0031 LEN=0031 INSTALLED 2009
                     012710 FT              012710 FT 2 0 46017 0 00 0128+10
                                                    SCHOOL RD
                                                    (T415)
                                          S 0050/0000 LENGTH(AH 3660 BK 2583)
                                                    024 "DIA CIRC METAL
                                            0040/2460 LEN=0031 INSTALLED 2008

COLLINS LN
(T422)               0040/1830
                                                    030 "DIA CIR PLASTIC
                                            0040/1742 LEN=0040 INSTALLED UNKN

2 0 46017 0 00 0102+44 010127 FT            010127 FT
SUNSET RD                                     NC LIMERICK RD
(T404)               0040/0000              0040/0000 LENGTH(AH 2583 BK 3165)
                                                    JESSICA CR
                                                    (T522)
                                              NC SUNSET RD
                                                    SUNSET RD
                                            0030/2629 (T404)
                                                    018 "DIA CIRC METAL
                                            0030/2279 LEN=0034 INSTALLED 2008
```

DIR: B TOTAL LEN: 4.126 MI. DIST: 06-4 SR: 4016
LEFT MUN: LIMERICK T RIGHT MUN: LIMERICK T

	006962 FT	006962 FT	2 0 46017 0 00 0070+19
MINE RUN RD			VILLAGE: LIMERICK TWP.
(T327)	0030/0000	0030/0000	LENGTH(AH 3165 BK 3332)
			024 "DIA CIR PLASTIC
		0020/3330	LEN=0020 INSTALLED 2005
PHEASANT RD			
(SR4019 SEG 0010/0000)	0020/3066		
			048"H 36"W BOX CULVRT*
		0020/1883	LEN=0025 INSTALLED UNKN
			018 "DIA CIR PLASTIC
		0020/0332	LEN=0030 INSTALLED UNKN
			018 "DIA CIRC METAL
		0020/0002	LEN=0040 INSTALLED UNKN
	003630 FT	003630 FT	2 0 46017 0 00 0036+45
			VILLAGE: LIMERICK TWP
			GRATERFORD RD
			(T325)
		0020/0000	LENGTH(AH 3332 BK 3630)
METKA RD			
(T325)	0010/3605		
			015 "DIA CAST IRON
		0010/3524	LEN=0034 INSTALLED UNKN
			ELIO CR
		0010/1372	(T444)
			SOFIA CT
		0010/0870	(T542)
			060"H 48"W ELLIP METAL
		0010/0571	LEN=0025 INSTALLED UNKN
	000000 FT	000000 FT	2 0 46017 0 00 0000+00
			VILLAGE: LIMERICK
		NC	LIMERICK RD
			RIDGE PK
			(SR4031 SEG 0220/0000)
		INTER-BK	LIMERICK RD
			(T318)
			MFC BEGIN = D
		0010/0000	LENGTH(AH 3630 BK 0000)

DIR: B TOTAL LEN: 1.744 MI. DIST: 06-4 SR: 4015
LEFT MUN: UPPER PROVIDENCE T RIGHT MUN: UPPER PROVIDENCE T

```
009207 FT                    009207 FT
                             7042/0000 LENGTH(AH 2603 BK 1681)
                                       GAY ST
                        ==   0030/1554 (T451)
                                       UNION ST
                        ==   0030/1167 (T441)
                                       048"H 72"W PIPE ARCH
                             0030/0865 LEN=0032 INSTALLED UNKN
                                       NEW ST
                        ==   0030/0623 (T432)

007526 FT                    007526 FT 2 0 46014 0 00 0075+33
                                       VAUGHN RD
                                       (T436)
                        ==   0030/0000 LENGTH(AH 1681 BK 3760)
                                       012 "DIA CAST IRON
                             0020/3760 LEN=0130 INSTALLED UNKN
                                       018 "DIA CAST IRON
```

DIR: B TOTAL LEN: 1.744 MI. DIST: 06-4 SR: 4015
LEFT MUN: UPPER PROVIDENCE T RIGHT MUN: UPPER PROVIDENCE T

		0020/3730	LEN=0130 INSTALLED UNKN 015 "DIA CAST IRON
		0020/3635	LEN=0030 INSTALLED UNKN 024 "DIA CIRC CONCR
		0020/3184	LEN=0025 INSTALLED UNKN 018"H 18"W ELLIP METAL
		0020/2774	LEN=0044 INSTALLED UNKN 018"H 18"W ELLIP METAL
		0020/1894	LEN=0033 INSTALLED UNKN LC FROM SPRINGERTOWN RD
		0020/1598	(CONN)
			SPRINGERTOWN RD
		0020/1478	(T430)
			LC TO SPRINGERTOWN RD
		0020/1382	(CONN)
			MINGO CREEK STRUCTURE LENGTH 55 FT
		0020/1298	BMSID 46/4015/0020/1298
			HAFNER RD
		0020/0290	(T304)
			060"H 48"W ELLIP METAL
		0020/0017	LEN=0047 INSTALLED UNKN
003766 FT		003766 FT	2 0 46014 0 00 0037+87
			MINGO BR. STRUCTURE LENGTH 10 FT BMSID 46/4015/0020/0000
		S 0020/0000	LENGTH(AH 3760 BK 3766)
			012 "DIA CIR PLASTIC
		0010/2568	LEN=0033 INSTALLED 2002
			018 "DIA CIRC METAL
		0010/2070	LEN=0033 INSTALLED UNKN
			OLD STATE RD
		0010/1321	(T426)
000000 FT		000000 FT	2 0 46014 0 00 0000+00
			NC SECOND AV
			BLACK ROCK RD (SR0113 SEG 0020/0000)
		INTER-BK	BLACK ROCK RD (SR0113 SEG 0020/0000) MFC BEGIN = D
DREIBELBIS RD (T425) 0010/0000		S 0010/0000	LENGTH(AH 3766 BK 0000)

DIR: B TOTAL LEN: 6.213 MI. DIST: 06-4 SR: 4014
LEFT MUN: PERKIOMEN T RIGHT MUN: PERKIOMEN T

032804 FT

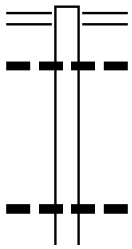

032805 FT LIMERICK RD
0150/2608 (SR4016 SEG 0070/0000)
018 "DIA CIRC CONCR
0150/2570 LEN=0060 INSTALLED UNKN

024 "DIA CIR PLASTIC
0150/1056 LEN=0020 INSTALLED 2001

DIR: B TOTAL LEN: 6.213 MI. DIST: 06-4 SR: 4014
LEFT MUN: PERKIOMEN T RIGHT MUN: PERKIOMEN T

				MEYERS RD (SR4044 SEG 0014/0000)
2 0 46190 0 01 0082+46 CEMETERY RD (T417)	030196 FT 0150/0000		030197 FT 0150/0000	MFC BEGIN = D LENGTH(AH 2608 BK 2031)
			0140/0965	030 "DIA CIRC METAL LEN=0031 INSTALLED UNKN
	028165 FT		028166 FT 0140/0000	2 0 46190 0 01 0062+20 LENGTH(AH 2031 BK 2964)
			0130/2775	BRIDGE ST (T334)
			0130/1795	018 "DIA CIR PLASTIC LEN=0035 INSTALLED UNKN
			0130/1660	018 "DIA CIRC CONCR LEN=0035 INSTALLED UNKN
BARTLETT DR (T511)	0130/1649			
			0130/0550	036 "DIA CIRC METAL LEN=0025 INSTALLED UNKN
	025201 FT		025202 FT	2 0 46190 0 01 0032+32
			0130/0000	PANEPINTO DR (T496) PERKIOMEN LIMERICK T LENGTH(AH 2964 BK 3045)
TANGLEWOOD DR (T512)	0120/2534			
			0120/2409	GREENSHIRE BL (T514)
			0120/1748	MAYBERRY RD (TWP)
			0120/1059	BMSEN 46/4014/0120/1026 0 0 00000 0 00 0000+00
			0120/1026	LODAL CREEK BMSBG 46/4014/0120/1026
			0120/0060	LC FROM WARTMAN RD (CONN)

DIR: B TOTAL LEN: 6.213 MI. DIST: 06-4 SR: 4014
LEFT MUN: LIMERICK T RIGHT MUN: LIMERICK T

2 0 46190 0 00 0000+00 022156 FT			WARTMAN RD
GRATERFORD RD		022157 FT	(TBC)
(T325) 0120/0000		S 0120/0000	LENGTH(AH 3045 BK 2213)
			018 "DIA CIRC CONCR
		0110/2205	LEN=0070 INSTALLED UNKN
			LC TO WARTMAN RD
		0110/2140	(CONN)
			015 "DIA CIRC CONCR
		0110/1815	LEN=0025 INSTALLED UNKN
			018 "DIA CIRC CONCR
		0110/1330	LEN=0030 INSTALLED UNKN
			018 "DIA CIRC CONCR
		0110/1025	LEN=0030 INSTALLED UNKN
			018 "DIA CIRC CONCR
		0110/0715	LEN=0045 INSTALLED UNKN
			018 "DIA CIRC CONCR
		0110/0415	LEN=0045 INSTALLED UNKN
			018 "DIA CIRC CONCR
		0110/0020	LEN=0025 INSTALLED UNKN
2 0 46015 0 00 0193+78 019943 FT		019944 FT	LIMERICK
HEFFNER RD			UPPER PROVIDENCE T
(T414) 0110/0000		S 0110/0000	LENGTH(AH 2213 BK 1950)
			018 "DIA CIRC CONCR
		0100/1925	LEN=0060 INSTALLED UNKN
			KNOLL DR
		0100/1657	(T597)
			018 "DIA CIRC CONCR
		0100/1560	LEN=0060 INSTALLED UNKN
			018 "DIA CIRC CONCR
		0100/1230	LEN=0050 INSTALLED UNKN
			018 "DIA CIRC CONCR
		0100/1168	LEN=0050 INSTALLED UNKN
			CAMBRIDGE DR
		0100/1079	(T575)
			018 "DIA CIRC CONCR
		0100/0670	LEN=0040 INSTALLED UNKN
SUNNYBROOK RD			BERKSHIRE LN
(T528) 0100/0532		0100/0532	(T576)
			018 "DIA CIRC CONCR
		0100/0351	LEN=0040 INSTALLED UNKN
2 0 46015 0 00 0179+23 017993 FT		017994 FT	
LC FROM SHOPPING CENTER			
(CONN)			
UPPER PROVIDENCE			MFC BEGIN = B
LIMERICK T 0100/0000		S 0100/0000	LENGTH(AH 1950 BK 1274)
			018 "DIA CIRC CONCR
		0092/1025	LEN=0060 INSTALLED UNKN
RIDGE PK			RIDGE PK

DIR: B TOTAL LEN: 6.213 MI. DIST: 06-4 SR: 4014
LEFT MUN: UPPER PROVIDENCE T RIGHT MUN: UPPER PROVIDENCE T

(SR4031 SEG 0172/1776)			(SR4031 SEG 0172/1776)
	0093/0992	0092/0992	
		0092/0894	UPPER PROVIDENCE LIMERICK T
LC TO LIMERICK SHOPPING (CONN)	0093/0353		
LIMERICK SHOPPING CTR D (PRDR)			LIMERICK SHOPPING CTR D (PRDR)
UPPER PROVIDENCE CTR DR (PRDR)			UPPER PROVIDENCE CTR DR (PRDR)
	0093/0282	0092/0282	
		0092/0171	LC TO UPPER PROVIDENCE (CONN)
		0092/0020	036 "DIA CIR PLASTIC LEN=0060 INSTALLED UNKN
		016720 FT	0 0 00000 0 00 0000+00
0 0 00000 0 00 0000+00 016721 FT			018 "DIA CIRC METAL LEN=0060 INSTALLED UNKN
MFC BEGIN = B			MFC BEGIN = B
LENGTH(AH 1272 BK 2580)	0093/0000	0092/0000	LENGTH(AH 1274 BK 2580)
		0090/1715	036 "DIA CIR PLASTIC LEN=0060 INSTALLED 2002
		0090/0928	LIMERICK UPPER PROVIDENCE T
SPRINGLAKE RD (T413)	0090/0585		
		0090/0540	048 "DIA CIRC METAL LEN=0050 INSTALLED UNKN
	014141 FT	014140 FT	2 0 46015 0 00 0143+52
			LINFIELD TRAPPE RD (SR4017 SEG 0062/0000)
			018 "DIA CIRC CONCR LEN=0030 INSTALLED UNKN
LINFIELD TRAPPE RD (SR4017 SEG 0062/0000)	0090/0000	0090/0000	LENGTH(AH 2580 BK 2449)
			018 "DIA CIRC CONCR
		0080/2429	LEN=0040 INSTALLED UNKN
		0080/1720	UPPER PROVIDENCE LIMERICK T
			018 "DIA CIRC CONCR
		0080/1400	LEN=0044 INSTALLED UNKN
		0080/0986	LIMERICK UPPER PROVIDENCE T
			048"H 36"W CON BOX CUL
		0080/0900	LEN=0050 INSTALLED UNKN
			036 "DIA CIRC CONCR
		0080/0410	LEN=0025 INSTALLED UNKN

DIR: B TOTAL LEN: 6.213 MI. DIST: 06-4 SR: 4014
LEFT MUN: UPPER PROVIDENCE T RIGHT MUN: UPPER PROVIDENCE T

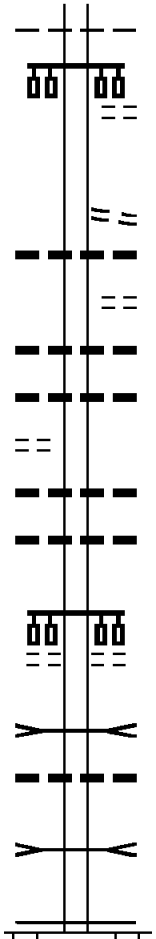

			UPPER PROVIDENCE
		0080/0225	LIMERICK T
			RITTENHOUSE RD
			(T326)
		0080/0121	
	011692 FT	011691 FT	2 0 46015 0 00 0119+01
		S 0080/0000	LENGTH(AH 2449 BK 2913)
			OLD MILL RD
		0070/2362	(T411)
			024 "DIA CIRC CONCR
		0070/2300	LEN=0040 INSTALLED UNKN
			LC TO OLD MILL RD
		0070/2188	(CONN)
			024 "DIA CIRC CONCR
		0070/2040	LEN=0041 INSTALLED UNKN
			024 "DIA CIRC CONCR
		0070/1600	LEN=0053 INSTALLED UNKN
LONGMEADOW RD (T502)	0070/1100		
			024 "DIA CIRC CONCR
		0070/0855	LEN=0060 INSTALLED UNKN
			024 "DIA CIRC CONCR
		0070/0385	LEN=0060 INSTALLED UNKN
	008779 FT	008778 FT	2 0 46015 0 00 0089+94
			BUCKWALTER RD
			(T410)
		S 0070/0000	LENGTH(AH 2913 BK 0860)
			MINGO CREEK
			STRUCTURE LENGTH 30 FT
		0060/0828	BMSID 46/4014/0060/0828
			024 "DIA CIRC CONCR
		0060/0530	LEN=0060 INSTALLED UNKN
			MINGO CREEK
			STRUCTURE LENGTH 28 FT
		0060/0018	BMSID 46/4014/0060/0018
	007919 FT	007918 FT	2 0 46015 0 00 0081+35
			MFC BEGIN = B
		S 0060/0000	LENGTH(AH 0860 BK 1093)
TO 8009/0250 SH (CONN)	0051/1000		
			FROM 8009/0500 SH
		0050/0983	(CONN)
024 "DIA CIRC CONCR LEN=0090 INSTALLED UNKN	0051/0905		
RAMP J RD (SR8009 SEG 0250/0000)			RAMP J RD (SR8009 SEG 0250/0000)
RAMP K RD (SR8009 SEG 0500/0912)			RAMP K RD (SR8009 SEG 0500/0912)

DIR: B TOTAL LEN: 6.213 MI. DIST: 06-4 SR: 4014

LEFT MUN: LIMERICK T			RIGHT MUN: LIMERICK T	
	0051/0788		0050/0784	
BMSEN 46/4014/0050/0420	0051/0637		0050/0657	BMSEN 46/4014/0050/0420
2 0 46015 0 00 0070+64				0 0 00000 0 00 0000+00
POTTSTO EXWY				POTTSTO EXWY
BMSBG 46/4014/0050/0420	0051/0400		0050/0420	BMSBG 46/4014/0050/0420
RAMP M RD				RAMP M RD
(SR8009 SEG 0010/0810)				(SR8009 SEG 0010/0810)
RAMP L RD				RAMP L RD
(SR8009 SEG 0750/0000)				(SR8009 SEG 0750/0000)
	0051/0317		0050/0317	
024 "DIA CIRC CONCR				
LEN=0090 INSTALLED UNKN	0051/0300			
				TO 8009/0750 SH
			0050/0145	(CONN)
				LC FROM ANCHOR PY
			0050/0050	(CONN)
2 0 46015 0 00 0070+64	006825 FT		006825 FT	2 0 46015 0 00 0070+64
MFC BEGIN = B				MFC BEGIN = B
LENGTH(AH 1094 BK 2080)	0051/0000	S	S 0050/0000	LENGTH(AH 1093 BK 2080)
				ANCHOR PY
			0042/2030	(PRDR)
				WALNUT ST
				(T545)
			0042/1643	
				036 "DIA CIRC CONCR
			0042/1276	LEN=0060 INSTALLED UNKN
				LIMERICK
			0042/1120	ROYERSFORD B
TENTH AV				NC TOWNSHIP LINE RD
(BORO)	0042/1080		0042/1080	
				018 "DIA CIRC CONCR
			0042/0820	LEN=0036 INSTALLED UNKN
				NINTH AV
			0042/0535	(BORO)
	004745 FT		004745 FT	0 0 00000 0 00 0000+00
				LEWIS RD
				(SR4048 SEG 0040/1027)
			S 0042/0000	LENGTH(AH 2080 BK 2243)
				024 "DIA CIRC CONCR
			0030/1887	LEN=0030 INSTALLED UNKN
				024 "DIA CIRC CONCR
			0030/1604	LEN=0030 INSTALLED UNKN
				SEVENTH AV
			0030/1298	(BORO)
				018 "DIA CIRC CONCR
			0030/1278	LEN=0030 INSTALLED UNKN
				018 "DIA CIRC CONCR
			0030/0959	LEN=0028 INSTALLED UNKN
				SIXTH AV

DIR: B TOTAL LEN: 6.213 MI. DIST: 06-4 SR: 4014
LEFT MUN: ROYERSFORD B RIGHT MUN: ROYERSFORD B

		0030/0649	(BORO)
			018 "DIA CIRC CONCR
		0030/0622	LEN=0030 INSTALLED UNKN
			018 "DIA CIRC CONCR
		0030/0382	LEN=0028 INSTALLED UNKN
	002502 FT	002502 FT	2 0 46015 0 00 0026+81
			FIFTH AV
			(BORO)
		S 0030/0000	LENGTH(AH 2243 BK 1800)
			024 "DIA CIRC CONCR
		0020/1202	LEN=0035 INSTALLED UNKN
			024 "DIA CIRC CONCR
		0020/1200	LEN=0045 INSTALLED UNKN
			FOURTH AV
			(BORO)
		0020/1168	
			024 "DIA CIRC CONCR
		0020/0840	LEN=0035 INSTALLED UNKN
			024 "DIA CIRC CONCR
		0020/0675	LEN=0035 INSTALLED UNKN
THIRD AV (BORO)	0020/0641		
			024 "DIA CIRC CONCR
		0020/0460	LEN=0035 INSTALLED UNKN
			THIRD AV
		0020/0450	(BORO)
	000702 FT	000702 FT	2 0 46015 0 00 0008+84
			SECOND AV
			(TBC)
		S 0020/0000	LENGTH(AH 1800 BK 0702)
			036 "DIA CIRC CONCR
		0010/0457	LEN=0050 INSTALLED UNKN
		0010/0453	(AAR 588602S)#TRKS 03
			024 "DIA CIRC CONCR
		0010/0185	LEN=0020 INSTALLED UNKN
			024 "DIA CIRC CONCR
		0010/0108	LEN=0020 INSTALLED UNKN
			(APRA) AC MILLER CONC.
			FIRST AV
		0010/0106	(BORO)
			018 "DIA CIRC CONCR
		0010/0064	LEN=0036 INSTALLED UNKN
	000000 FT	000000 FT	2 0 46015 0 00 0002+03
			NC MAIN ST
		INTER-BK	BRIDGE ST
			(SR1043 SEG 0030/1218)
			MFC BEGIN = B
		S 0010/0000	LENGTH(AH 0702 BK 0000)

DIR: B TOTAL LEN: .344 MI. DIST: 06-4 SR: 4012
LEFT MUN: SKIPPACK T RIGHT MUN: SKIPPACK T

	001818 FT		001818 FT (APRA) GRATERFORD PRISO
			INTER-AHD DR
			(CNTY)
			PERKIOMEN CREEK RD
			0054/1787 (T208)
			030 "DIA CIRC CONCR
			0054/1213 LEN=0038 INSTALLED 1980
			030 "DIA CIRC CONCR
			0054/0993 LEN=0038 INSTALLED 1980
			030 "DIA CIRC CONCR
			0054/0756 LEN=0042 INSTALLED 1980
			030 "DIA CIRC CONCR
			0054/0488 LEN=0038 INSTALLED 1980
			0054/0282 BMSEN 46/4012/0054/0064
			SKIPPACK
			0054/0208 PERKIOMEN T
			2 0 46015 0 00 0342+45
			PERKIOMEN CREEK
			0054/0064 BMSBG 46/4012/0054/0064
			NC GRATERFORD RD
			GRAVEL PK
2 0 46015 0 00 0341+35	000031 FT		000031 FT (SR0029 SEG 0190/0000)
GRAVEL PK			MFC BEGIN = E
(SR0029 SEG 0190/0000)	0054/0000		S 0054/0000 LENGTH(AH 1787 BK 0542)
	000031 FT		000031 FT
			7050/0000 LENGTH(AH 0542 BK 0757)
	000031 FT		000031 FT
			7048/0000 LENGTH(AH 0757 BK 0031)
			BMSEN 46/4012/0044/0000
			* REF-AHD WARTMAN RD
			0044/0031 (T573)
	000000 FT		000000 FT 2 0 46015 0 00 0328+12
			NC WARTMAN RD
			* REF-BK WARTMAN RD
			(T573)
			LODAL CREEK
			BMSBG 46/4012/0044/0000
			MFC BEGIN = D
			S 0044/0000 LENGTH(AH 0031 BK 2315)
	000000 FT		000000 FT
			7040/0000 LENGTH(AH 2315 BK 3817)
	000000 FT		000000 FT
			7030/0000 LENGTH(AH 3817 BK 1631)
	000000 FT		000000 FT
			7020/0000 LENGTH(AH 1631 BK 0761)
	000000 FT		000000 FT
			7014/0000 LENGTH(AH 0761 BK 1778)
	000000 FT		000000 FT
			7010/0000 LENGTH(AH 1778 BK 0000)

DIR: B TOTAL LEN: 1.125 MI. DIST: 06-4 SR: 4011
LEFT MUN: PERKIOMEN T RIGHT MUN: PERKIOMEN T

005941 FT

==|-|==

005941 FT WARTMAN RD
0020/2554 (T573)

DIR: B TOTAL LEN: 1.125 MI. DIST: 06-4 SR: 4011
LEFT MUN: PERKIOMEN T RIGHT MUN: PERKIOMEN T

				PERKIOMEN
			0020/1876	UPPER PROVIDENCE T
				WOODLYN DR
			0020/1704	(T510)
				018 "DIA CIR PLASTIC
			0020/1533	LEN=0040 INSTALLED 2018
				018 "DIA CIRC CONCR
			0020/1353	LEN=0013 INSTALLED UNKN
	003387 FT		003387 FT	2 0 46164 0 00 0033+94
				SCHOOL HOUSE
				STRUCTURE LENGTH 9 FT
				BMSID 46/4011/0020/0000
			S 0020/0000	LENGTH(AH 2554 BK 3387)
				072"H 60"W CON BOX CUL
			0010/3387	LEN=0075 INSTALLED UNKN
KNOLL DR (T597)	0010/3040			
				SCHOOLHOUSE
				STRUCTURE LENGTH 8 FT
			0010/2572	BMSID 46/4011/0010/2572
				060"H 48"W CON BOX CUL
			0010/2560	LEN=0090 INSTALLED UNKN
				BELLMONT DR
			0010/2514	(T617)
				018 "DIA CIRC CONCR
			0010/1940	LEN=0030 INSTALLED UNKN
				MEADOWLAND DR
			0010/1564	(T618)
				018 "DIA CIRC CONCR
			0010/1160	LEN=0050 INSTALLED UNKN
				018 "DIA CIRC CONCR
			0010/1155	LEN=0025 INSTALLED UNKN
				COLLEGE AV
			0010/1124	(T328)
				024 "DIA CIRC METAL
			0010/1110	LEN=0035 INSTALLED UNKN
	000000 FT		000000 FT	2 0 46164 0 00 0000+00
			NC	GREENWOOD AV
				RIDGE PK
				(SR4031 SEG 0160/0000)
			INTER-BK	GREENWOOD AV
				(TWP)
				MFC BEGIN = E
			S 0010/0000	LENGTH(AH 3387 BK 0000)

DIR: B TOTAL LEN: .918 MI. DIST: 06-4 SR: 4010
LEFT MUN: SKIPPACK T RIGHT MUN: SKIPPACK T

	004848 FT	004848 FT	SKIPPACK PK
		0020/2316	(SR0073 SEG 0260/0000)
		0020/2092	BMSEN 46/4010/0020/2068
			2 0 46105 0 00 0046+08
			SKIPPACK BR
		0020/2068	BMSBG 46/4010/0020/2068
			HALLMAN AV
		0020/1603	(T309)
			018 "DIA CIRC CONCR
		0020/1495	LEN=0022 INSTALLED UNKN
			036 "DIA CIRC CONCR
		0020/1335	LEN=0100 INSTALLED UNKN
			VICTORIA DR
		0020/1104	(T431)
			VICTORIA DR
		0020/0501	(T431)
2 0 46105 0 00 0025+47	002532 FT	002532 FT	
CROSS RD			
(T445)	0020/0000	0020/0000	LENGTH(AH 2316 BK 2532)
			018 "DIA CIR PLASTIC
		0010/2448	LEN=0100 INSTALLED UNKN
			LYWISIKI DR
		0010/1672	(T310)
			015 "DIA CIR PLASTIC
		0010/1404	LEN=0030 INSTALLED UNKN
			015 "DIA CIRC CONCR
		0010/1030	LEN=0030 INSTALLED UNKN
			KRATZ RD
		0010/0295	(T314)
		0010/0284	MFC BEGIN = E
	000000 FT	000000 FT	2 0 46105 0 00 0000+00
			NC COLLEGEVILLE RD
		INTER-BK	COLLEGEVILLE RD
			(SR4007 SEG 0020/0000)
			MFC BEGIN = D
CREAMERY RD			
(SR4007 SEG 0020/0000)	0010/0000	0010/0000	LENGTH(AH 2532 BK 0000)

DIR: B TOTAL LEN: 1.870 MI. DIST: 06-4 SR: 4009
LEFT MUN: SKIPPACK T RIGHT MUN: SKIPPACK T

	009875 FT	009875 FT	BRIDGE RD
		0030/1393	(SR0113 SEG 0120/1657)
			024 "DIA CIRC CONCR
		0030/1370	LEN=0033 INSTALLED 1980
			018 "DIA CIRC CONCR
		0030/0775	LEN=0031 INSTALLED 1980
			018 "DIA CIRC CONCR
		0030/0615	LEN=0035 INSTALLED 1980
	008482 FT	008482 FT	2 0 46059 0 00 0065+14
			REGINALD LN
			(T422)
		0030/0000	LENGTH(AH 1393 BK 3299)
			018 "DIA CIRC CONCR
		0020/3202	LEN=0025 INSTALLED 1980
			018 "DIA CAST IRON
		0020/2458	LEN=0032 INSTALLED 1980
PENN DR (PRDR)	0020/1856		
LAKESIDE DR (PRDR)	0020/1610		
			024"H 36"W ELLIP METAL
		0020/1300	LEN=0060 INSTALLED 1980
			PERKIOMEN TR
			STRUCTURE LENGTH 11 FT
		0020/1272	BMSID 46/4009/0020/1272
			DOLORES DR
		0020/0530	(T404)

DIR: B TOTAL LEN: 1.870 MI. DIST: 06-4 SR: 4009
LEFT MUN: SKIPPACK T RIGHT MUN: SKIPPACK T

```
                                                  SKIPPACK
                                        0020/0353 LOWER PROVIDENCE T
                                        0020/0164 BMSEN 46/4009/0020/0153
                                                  2 0 46059 0 00 0031+87
                                                  PERKIOMEN BR
                                        0020/0153 BMSBG 46/4009/0020/0153
005183 FT                               005183 FT 2 0 46059 0 00 0031+87
                                              NC CREEK RD
                                                  TOWNSHIP LINE RD
                                                  (T330)
                                        S 0020/0000 LENGTH(AH 3299 BK 3118)
                                                  018 "DIA CAST IRON
                                        0014/2682 LEN=0040 INSTALLED 1978

                                                  018 "DIA CIR PLASTIC
                                        0014/2029 LEN=0035 INSTALLED 1980
                                                  018 "DIA CIR PLASTIC
                                        0014/1827 LEN=0110 INSTALLED 2012
                                                  018 "DIA CIR PLASTIC
                                        0014/1600 LEN=0030 INSTALLED UNKN
                                                  018 "DIA CIR PLASTIC
                                        0014/1130 LEN=0030 INSTALLED 1980
                                                  018 "DIA CIR PLASTIC
                                        0014/0987 LEN=0025 INSTALLED 2012
                                                  018 "DIA CIR PLASTIC
                                        0014/0770 LEN=0030 INSTALLED 1980
                                                  018 "DIA CIRC CONCR
                                        0014/0440 LEN=0030 INSTALLED UNKN
002065 FT                               002065 FT 0 0 00000 0 00 0000+00
                                        S 0014/0000 LENGTH(AH 3118 BK 2065)
                                                  030 "DIA CIRC METAL
                                        0010/2065 LEN=0010 INSTALLED 1980

                                                  COLLEGEVILLE RD
                                        0010/1352 (T413)
                                                  018 "DIA CIRC CONCR
                                        0010/1150 LEN=0029 INSTALLED 1980
                                                  FOREST LN
                                        0010/0897 (T716)
                                        0010/0645 BMSEN 46/4009/0010/0627
                                                  0 0 00000 0 00 0000+00
                                                  PERKIOMEN CR
                                        0010/0627 BMSBG 46/4009/0010/0627

000000 FT                               000000 FT 2 0 46059 0 00 0000+00
                                              NC RIVER RD
                                                  GERMANTOWN PK
                                                  (CNTY)
                                                  MFC BEGIN = E
                                        S 0010/0000 LENGTH(AH 2065 BK 0000)
```

DIR: B TOTAL LEN: 5.724 MI. DIST: 06-4 SR: 4008
LEFT MUN: SKIPPACK T RIGHT MUN: SKIPPACK T

030221 FT

029664 FT

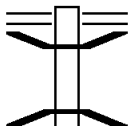

030221 FT STUMP HALL RD
0110/0557 (SR3001 SEG 0180/0000)
0110/0168 BMSEN 46/4008/0110/0000
029664 FT 2 0 46067 0 00 0303+77
SKIPPACK CREEK
BMSBG 46/4008/0110/0000

DIR: B TOTAL LEN: 5.724 MI. DIST: 06-4 SR: 4008
LEFT MUN: SKIPPACK T RIGHT MUN: SKIPPACK T

		0110/0000	LENGTH(AH 0557 BK 3473)
			LESHER RD
		0102/3317	(T320)
		0102/3180	BMSEN 46/4008/0102/3168
			0 0 00000 0 00 0000+00
			SKIPPACK BR
		0102/3168	BMSBG 46/4008/0102/3168
			048"H 00"W MULT METAL
		0102/3120	LEN=0045 INSTALLED UNKN
KRATZ RD (T314)	0102/2031		
			036 "DIA CIRC METAL
		0102/1877	LEN=0040 INSTALLED UNKN
			018 "DIA CIRC METAL
		0102/1441	LEN=0040 INSTALLED UNKN
OAK GROVE CT (TWP)	0102/0668		
2 0 46067 0 00 0268+16	026191 FT	026191 FT	
PRIVATE RD (PRDR)	0102/0000	0102/0000	LENGTH(AH 3473 BK 2340)
			018 "DIA CIRC METAL
		0100/0045	LEN=0070 INSTALLED UNKN
	023851 FT	023851 FT	2 0 46067 0 00 0244+97
			THOMPSON RD
			(T319)
MEETINGHOUSE RD (SR4007 SEG 0010/0000)	0100/0000	NC ANDERS RD 0100/0000	LENGTH(AH 2340 BK 2619)
			015 "DIA CIRC CONCR
		0090/2093	LEN=0032 INSTALLED UNKN
MILLER RD (T318)	0090/2044		
			HIDDEN FOREST DR
		0090/1660	(T414)
			024 "DIA CIR PLASTIC
		0090/0517	LEN=0070 INSTALLED UNKN
	021232 FT	021232 FT	2 0 46067 0 00 0218+72
			HIDDEN FOREST DR
			(T414)

DIR: B TOTAL LEN: 5.724 MI. DIST: 06-4 SR: 4008
LEFT MUN: SKIPPACK T RIGHT MUN: SKIPPACK T

		S	0090/0000 LENGTH(AH 2619 BK 2620)
			0080/2143 BMSEN 46/4008/0080/2128
			2 0 46067 0 00 0213+84
			SKIPPACK CR
			0080/2128 BMSBG 46/4008/0080/2128
			IVY LN
	==		0080/1674 (T436)
			018 "DIA CIRC METAL
			0080/0027 LEN=0040 INSTALLED UNKN
018612 FT			018612 FT 2 0 46067 0 00 0192+52
			MILL RD
			(SR4005 SEG 0070/0000)
		S	0080/0000 LENGTH(AH 2620 BK 1991)
			018 "DIA CIR PLASTIC
			0070/1482 LEN=0030 INSTALLED 2009
			015 "DIA CIRC METAL
			0070/0565 LEN=0030 INSTALLED UNKN
HEISER RD			
(T331) 0070/0416	==		
016621 FT			016621 FT 2 0 46067 0 00 0172+60
			WAYLAND RD
			(T332)
	==	S	0070/0000 LENGTH(AH 1991 BK 2164)
			015 "DIA CIRC METAL
			0060/2139 LEN=0040 INSTALLED UNKN
			REAGAN DR
	==		0060/0835 (TWP)
			018 "DIA CIRC METAL
			0060/0190 LEN=0037 INSTALLED UNKN
			015 "DIA CIRC METAL
			0060/0089 LEN=0030 INSTALLED UNKN
2 0 46067 0 00 0151+18 014457 FT			014457 FT
TOWNSHIP LINE RD			
(T335)			
LISA LN			
(PRDR) 0060/0000		S	0060/0000 LENGTH(AH 2164 BK 2582)
			SKIPPACK
			0050/2374 LOWER PROVIDENCE T
			SKIPVIEW LN
	==		0050/2163 (T407)

DIR: B TOTAL LEN: 5.724 MI. DIST: 06-4 SR: 4008
LEFT MUN: LOWER PROVIDENCE T RIGHT MUN: LOWER PROVIDENCE T

			015 "DIA CIRC METAL
		0050/2150	LEN=0035 INSTALLED UNKN
VINCENT DR (T673)	0050/1330		
			015 "DIA CIRC METAL
		0050/1011	LEN=0030 INSTALLED UNKN
			030"H 48"W ELLIP METAL
		0050/0700	LEN=0040 INSTALLED UNKN
	011875 FT	011875 FT	2 0 46067 0 00 0125+25
			GERMANTOWN PK
			(CNTY)
		5 0050/0000	LENGTH(AH 2582 BK 2657)
GREENES MEADOW DR (TWP)	0040/1406		
			024 "DIA CIR PLASTIC
		0040/0869	LEN=0040 INSTALLED 2005
			018 "DIA CIRC CONCR
		0040/0158	LEN=0024 INSTALLED UNKN
			018 "DIA CIRC CONCR
		0040/0078	LEN=0024 INSTALLED UNKN
	009218 FT	009218 FT	2 0 46067 0 00 0098+69
		NC EVANSBURG RD	
			RIDGE PK
			(SR4031 SEG 0070/0816)
			(SR4031 SEG 0071/0815)
		5 0040/0000	LENGTH(AH 2657 BK 3104)
LATTICE LN (TWP)	0030/2792		
			015 "DIA CIRC METAL
		0030/2556	LEN=0030 INSTALLED 2001
HODES AV (PRDR)	0030/2507		
			KIM RD
		0030/2338	(T585)
LATTICE LN (TWP)	0030/2101		
			KENNEY LN
		0030/1579	(T609)
STILLMEADOW DR (T611)	0030/1258		
			CEDAR LN
		0030/0811	(T321)

DIR: B TOTAL LEN: 5.724 MI. DIST: 06-4 SR: 4008
LEFT MUN: LOWER PROVIDENCE T RIGHT MUN: LOWER PROVIDENCE T

			NC LEVEL RD
			LEVEL RD
		0030/0518	(T401)
		0030/0515	MFC BEGIN = D
2 0 46067 0 00 0065+48	006114 FT	006114 FT	
SAFFRON WY			
(T612)	0030/0000	0030/0000	LENGTH(AH 3104 BK 3965)
			015 "DIA CIR PLASTIC
		0020/3081	LEN=0026 INSTALLED UNKN
FAIRHILL DR			
(T613)	0020/2715		
FAIRHILL DR			
(T613)	0020/1646		
			LANDIS MILL RD
			(T320)
			MEADOW RD
		0020/1281	(T555)
			057"H 38"W METAL ARCH
		0020/1214	LEN=0048 INSTALLED 2001
2 0 46067 0 00 0028+94	002149 FT	002149 FT	
HENRY AV			
(T495)	0020/0000	0020/0000	LENGTH(AH 3965 BK 1349)
			RIVERS EDGE DR
		0014/1250	(T652)
			FIFTH WARD RD
		0014/0548	(PRDR)
			LOWER PROVIDENCE
		0014/0126	UPPER PROVIDENCE T
	000800 FT	000800 FT	2 0 46067 0 00 0008+42
			YERKES RD
			ROAD CLOSED BACK
		0014/0000	LTH AH 001349 BK 020300
	000800 FT	000800 FT	
		7012/0000	LTH AH 020300 BK 000800
			YERKES RD
		0010/0800	ROAD CLOSED AHEAD
	000000 FT	000000 FT	2 0 46067 0 00 0000+00
			NC YERKES RD
			COLLEGEVILLE RD
			(SR0029 SEG 0090/1833)
			MFC BEGIN = E
		0010/0000	LENGTH(AH 0800 BK 0000)

DIR: B TOTAL LEN: 1.248 MI. DIST: 06-4 SR: 4007
LEFT MUN: SKIPPACK T RIGHT MUN: SKIPPACK T

BRIDGE RD	006589 FT	006589 FT	BRIDGE RD
(SR0113 SEG 0170/0000)	0020/3570	0020/3570	(SR0113 SEG 0170/0000)
ABBY LN			
(T410)	0020/3052		
			018 "DIA CIRC METAL
		0020/2293	LEN=0030 INSTALLED UNKN
			CHELSEA WY
		0020/1055	(T461)
			CHELSEA WY
		0020/0513	(T461)
	003019 FT	003019 FT	2 0 46061 0 00 0030+20
			COLLEGEVILLE RD
			(SR4010 SEG 0010/0000)
			NC CREAMERY RD
			MFC BEGIN = D
		0020/0000	LENGTH(AH 3570 BK 3019)
			015 "DIA CIRC METAL
		0010/2992	LEN=0036 INSTALLED UNKN
			012 "DIA CIRC METAL
		0010/2799	LEN=0040 INSTALLED UNKN
COLLEGEVILLE RD			
(T317)	0010/2785		NC COLLEGEVILLE RD
			LEA DR
		0010/2296	(T462)
			018 "DIA CIRC METAL
		0010/2251	LEN=0028 INSTALLED UNKN
			018 "DIA CIR PLASTIC
		0010/1782	LEN=0028 INSTALLED UNKN
			024 "DIA CIR PLASTIC
		0010/0635	LEN=0027 INSTALLED UNKN
	000000 FT	000000 FT	2 0 46061 0 00 0000+00
			NC MEETINGHOUSE RD
			ANDERS RD
			(SR4008 SEG 0100/0000)
		INTER-BK	THOMPSON RD
			(T319)
EVANSBURG RD			MFC BEGIN = E
(SR4008 SEG 0100/0000)	0010/0000	0010/0000	LENGTH(AH 3019 BK 0000)

DIR: B TOTAL LEN: 2.447 MI. DIST: 06-4 SR: 4006
LEFT MUN: LOWER PROVIDENCE T RIGHT MUN: LOWER PROVIDENCE T

012918 FT

CORRECTIONAL FACILITY R
(GOVT) 0050/1066

010471 FT

2 0 46066 0 00 0088+45 008789 FT
VISITATION RD
(T329) 0040/0000

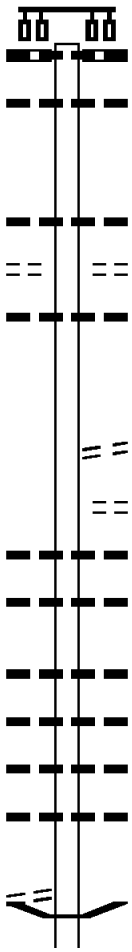

012918 FT 018 "DIA CIRC METAL
LEN=0030 INSTALLED UNKN
RIDGE PK
(SR4031 SEG 0030/0000)
0050/2447
018 "DIA CIRC CONCR
0050/2400 LEN=0035 INSTALLED UNKN

018 "DIA CIR PLASTIC
0050/1145 LEN=0031 INSTALLED UNKN
SUNDERLAND DR
0050/1066 (T524)
024 "DIA CIR PLASTIC
0050/1025 LEN=0046 INSTALLED 2019

010471 FT 2 0 46066 0 00 0106+93
MARILYN AV
(T547)
S 0050/0000 LENGTH(AH 2447 BK 1682)
EAGLE STREAM DR
0040/1497 (PRDR)
018 "DIA CIR PLASTIC
0040/1360 LEN=0037 INSTALLED 1982
018 "DIA CIR PLASTIC
0040/1180 LEN=0032 INSTALLED 1982

018 "DIA CIR PLASTIC
0040/0445 LEN=0045 INSTALLED 1982
036 "DIA CIR PLASTIC
0040/0295 LEN=0039 INSTALLED 1982
024 "DIA CIR PLASTIC
0040/0243 LEN=0045 INSTALLED 1982
018 "DIA CIR PLASTIC
0040/0014 LEN=0040 INSTALLED 1982
008789 FT
S 0040/0000 LENGTH(AH 1682 BK 3105)
0030/2764 BMSEN 46/4006/0030/2752
2 0 46066 0 00 0085+84

DIR: B TOTAL LEN: 2.447 MI. DIST: 06-4 SR: 4006
LEFT MUN: LOWER PROVIDENCE T RIGHT MUN: LOWER PROVIDENCE T

			SKIPPACK BR
		0030/2752	BMSBG 46/4006/0030/2752
			MICHAEL LN
		0030/2197	(TWP)
			018 "DIA CIR PLASTIC
		0030/1675	LEN=0031 INSTALLED 1982
			018 "DIA CIRC CONCR
		0030/0012	LEN=0050 INSTALLED 1982
2 0 46066 0 00 0057+00 005684 FT		005684 FT	
ARCOLA RD			
(T325) 0030/0000		S 0030/0000	LENGTH(AH 3105 BK 3823)
			HIGHLEY RD
		0020/2436	(T322)
			REDTAIL RD
		0020/2016	(T634)
			DENISE CT
		0020/1475	(T686)
001861 FT		001861 FT	2 0 46066 0 00 0018+68
			SUNNYSIDE AV
PINETOWN RD			(T369)
(T396) 0020/0000		S 0020/0000	LENGTH(AH 3823 BK 1861)
FEATHERBED LN			
(T323) 0010/1340			
BUNTING CR			
(T498) 0010/1127			
			BLUE TEEL CR
		0010/0769	(T496)
			060"H 00"W MULT METAL
		0010/0667	LEN=0044 INSTALLED 1982
			BR.MINE RUN
			STRUCTURE LENGTH 12 FT
		0010/0647	BMSID 46/4006/0010/0647
			018 "DIA CIR PLASTIC
		0010/0500	LEN=0040 INSTALLED 1982
000000 FT		000000 FT	2 0 46066 0 00 0000+00
			PARK AV
			(SR4004 SEG 0050/1136)
		NC	EAGLEVILLE RD
PARK AV			MFC BEGIN = D
(SR4004 SEG 0050/1136) 0010/0000		S 0010/0000	LENGTH(AH 1861 BK 0000)

DIR: B TOTAL LEN: 5.154 MI. DIST: 06-4 SR: 4005
LEFT MUN: SKIPPACK T RIGHT MUN: SKIPPACK T

027215 FT

CAREDEAN DR
(T406)

0080/2849

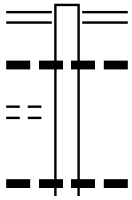

027215 FT BRIDGE RD
0080/3466 (SR0113 SEG 0140/0000)
024 "DIA CIRC METAL
0080/3362 LEN=0030 INSTALLED UNKN

024 "DIA CIRC CONCR
0080/2187 LEN=0035 INSTALLED 2012

DIR: B TOTAL LEN: 5.154 MI. DIST: 06-4 SR: 4005
LEFT MUN: SKIPPACK T RIGHT MUN: SKIPPACK T

```
HILDEBEITEL RD
(T327)                    0080/1735   ==

                                                      024 "DIA CIR PLASTIC
                                      ----   0080/0692 LEN=0031 INSTALLED UNKN

                                                      018 "DIA CIR PLASTIC
                                      ----   0080/0015 LEN=0031 INSTALLED 2002
                          023749 FT          023749 FT 2 0 46060 0 00 0234+58
                                                      COLLEGEVILLE RD
                                                      (T317)
                                      == ==  S 0080/0000 LENGTH(AH 3466 BK 3733)
                                                      018 "DIA CIR PLASTIC
                                      ----   0070/3515 LEN=0025 INSTALLED UNKN
                                                      018 "DIA CIR PLASTIC
                                      ----   0070/3299 LEN=0037 INSTALLED UNKN

SECOND AV                                             TWINING WY
(T328)                    0070/2420   == ==  0070/2420 (TWP )

                                                      CASSEL RD
                                         ==  0070/1292 (T324)
                                                      018 "DIA CIRC METAL
                                      ----   0070/1139 LEN=0030 INSTALLED UNKN
HEISER RD
(T331)                    0070/0663   ==

                          020016 FT          020016 FT 2 0 46060 0 00 0197+28
                                                      EVANSBURG RD
                                                      (SR4008 SEG 0080/0000)
                                      ==  ==  S 0070/0000 LENGTH(AH 3733 BK 2413)

                                                      BITLER RD
                                         ==  0060/1482 (TWP )

                                                      036 "DIA CIRC METAL
                                      ----   0060/0795 LEN=0030 INSTALLED UNKN

                                      \/     0060/0018 BMSEN 46/4005/0060/0000
                          017603 FT          017603 FT 2 0 46060 0 00 0173+29
                                                      SKIPPACK BR
                                                      BMSBG 46/4005/0060/0000
                                      /\   S 0060/0000 LENGTH(AH 2413 BK 3988)

                                                      MAYHALL RD
                                         ==  0050/2824 (T333)
```

DIR: B TOTAL LEN: 5.154 MI. DIST: 06-4 SR: 4005
LEFT MUN: SKIPPACK T RIGHT MUN: SKIPPACK T

SKIPPACK CREEK RD (T333)	0050/2712		MILL RD
		0050/2712	ROAD CLOSED BACK
			MILL RD (DCNR PED BRIDG
MILL RD (T334)	0050/1821		ROAD CLOSED AHEAD
		NC	MILL RD
			015 "DIA CIRC METAL
		0050/1455	LEN=0025 INSTALLED UNKN
		0050/1163	BMSEN 46/4005/0050/1138
			0 0 00000 0 00 0000+00
			BRANCH SKIPPACK CREEK
		0050/1138	BMSBG 46/4005/0050/1138
			018 "DIA CIR PLASTIC
		0050/0343	LEN=0060 INSTALLED 2001
	013615 FT	013615 FT	2 0 46060 0 00 0137+24
		S 0050/0000	LENGTH(AH 3988 BK 3734)
			018 "DIA CIR PLASTIC
		0040/3479	LEN=0038 INSTALLED UNKN
			018 "DIA CIR PLASTIC
		0040/3240	LEN=0050 INSTALLED 2001
			036 "DIA CIRC METAL
		0040/2035	LEN=0030 INSTALLED UNKN
			018 "DIA CIRC CONCR
		0040/1994	LEN=0056 INSTALLED UNKN
LC FROM GRANGE AV (CONN)	0040/0933		
GRANGE AV (T326)	0040/0830		
			SKIPPACK
		0040/0190	WORCESTER T
	009881 FT	009881 FT	2 0 46060 0 00 0099+20
			018 "DIA CIR PLASTIC
			LEN=0050 INSTALLED 2001
			GRANGE RD
			(T397)
		S 0040/0000	LENGTH(AH 3734 BK 2945)
			CREDLEY LN
		0030/1983	(T447)
			018 "DIA CIRC METAL
		0030/1470	LEN=0030 INSTALLED UNKN
		0030/1095	BMSEN 46/4005/0030/1069

DIR: B TOTAL LEN: 5.154 MI. DIST: 06-4 SR: 4005
LEFT MUN: WORCESTER T RIGHT MUN: WORCESTER T

```
                                                          0 0 00000 0 00 0000+00
                                                          BRANCH SKIPPACK CREEK
                                                 0030/1069 BMSBG 46/4005/0030/1069

                                                 0030/0016 BMSEN 46/4005/0030/0000
                        006936 FT                006936 FT 2 0 46060 0 00 0069+66
                                                          SKIPPACK BR
                                                          BMSBG 46/4005/0030/0000
                                                 S 0030/0000 LENGTH(AH 2945 BK 3400)
                                                          KRIEBEL MILL RD
                                              ==  0020/3212 (T395)
                                                          018 "DIA CIR PLASTIC
                                                 0020/3175 LEN=0045 INSTALLED UNKN
KRIEBEL MILL RD
(T395)                  0020/2968             ==
MERRYBROOK RD
(T393)                  0020/2117             ==

2 0 46060 0 00 0035+68 003536 FT                 003536 FT
HOLLOW RD
(T391)                  0020/0000             ==  S 0020/0000 LENGTH(AH 3400 BK 3536)
                                                          HOLLOW RD
                                              ==  0010/3428 (T391)

                                                          024 "DIA CIRC METAL
                                                 0010/2321 LEN=0027 INSTALLED UNKN
                                                          018 "DIA CIR PLASTIC
                                                 0010/1840 LEN=0025 INSTALLED 1999
QUARRY HALL RD
(T386)                  0010/1562             ==
                                                          036 "DIA CIR PLASTIC
                                                 0010/1107 LEN=0035 INSTALLED UNKN

DELL RD
(T389)                  0010/0393             ==
                        000000 FT                000000 FT 2 0 46060 0 00 0000+00
                                                       NC WATER STREET RD
                                                          VALLEY FORGE RD
                                                          (SR0363 SEG 0120/0000)

                                                          MFC BEGIN = E
                                                 S 0010/0000 LENGTH(AH 3536 BK 0000)
```

DIR: B TOTAL LEN: 4.923 MI. DIST: 06-4 SR: 4004
LEFT MUN: LOWER PROVIDENCE T RIGHT MUN: LOWER PROVIDENCE T

	025996 FT		025996 FT	
			INTER-AHD	PARK AV
				(SR0363 SEG 0080/0000)
				RIDGE PK
RIDGE PK				(SR0363 SEG 0080/0000)
(SR4031 SEG 0010/0000)	0080/1243		0080/1243	
SECOND ST				
(T508)	0080/0947			
				OAKDALE AV
				(T328)
				WOODLYN AV
			0080/0453	(T327)
	024753 FT		024753 FT	2 0 46064 0 01 0248+57
				GLENWOOD AV
				(T485)
			S 0080/0000	LENGTH(AH 1243 BK 3726)
				HOLLYWOOD AV
			0070/3110	(T483)
				MIAMI AV
			0070/2502	(T507)
				018 "DIA CIR PLASTIC
			0070/2393	LEN=0043 INSTALLED UNKN
				018 "DIA CIR PLASTIC
			0070/1930	LEN=0037 INSTALLED UNKN
				018 "DIA CIR PLASTIC
			0070/1840	LEN=0038 INSTALLED UNKN
				018 "DIA CIRC CONCR
			0070/1620	LEN=0040 INSTALLED UNKN
				ASHWOOD LN
			0070/1546	(T581)
APPLEDALE RD				
(T378)	0070/1119			
				018 "DIA CIRC CONCR
			0070/1020	LEN=0044 INSTALLED UNKN
				024 "DIA CIR PLASTIC
			0070/0714	LEN=0040 INSTALLED 2006
				018 "DIA CIR PLASTIC
			0070/0372	LEN=0030 INSTALLED UNKN
				018 "DIA CIR PLASTIC
			0070/0291	LEN=0035 INSTALLED UNKN
				018 "DIA CIR PLASTIC

DIR: B TOTAL LEN: 4.923 MI. DIST: 06-4 SR: 4004
LEFT MUN: LOWER PROVIDENCE T RIGHT MUN: LOWER PROVIDENCE T

		0070/0028	LEN=0040 INSTALLED 2007
	021027 FT	021027 FT	2 0 46064 0 01 0211+08
			WOODLAND AV
			(T319)
		S 0070/0000	LENGTH(AH 3726 BK 3307)
			018 "DIA CIRC METAL
		0060/2600	LEN=0040 INSTALLED UNKN
			060"H 48"W ELLIP METAL
		0060/2392	LEN=0041 INSTALLED UNKN
			018 "DIA CIR PLASTIC
		0060/1140	LEN=0040 INSTALLED UNKN
			015"H 20"W ELLIP METAL
		0060/0834	LEN=0055 INSTALLED UNKN
			018 "DIA CIRC CONCR
		0060/0234	LEN=0040 INSTALLED UNKN
			036 "DIA CIRC METAL
		0060/0058	LEN=0042 INSTALLED UNKN
2 0 46064 0 01 0179+00	017720 FT	017720 FT	
FALCON RD			
(T622)	0060/0000	S 0060/0000	LENGTH(AH 3307 BK 3483)
			015 "DIA CIRC METAL
		0050/2740	LEN=0060 INSTALLED UNKN
			JODE RD
		0050/2591	(T374)
			018 "DIA CIRC CONCR
		0050/2270	LEN=0052 INSTALLED UNKN
			018 "DIA CIRC CONCR
		0050/1834	LEN=0045 INSTALLED UNKN
EAGLEVILLE RD			
(SR4006 SEG 0010/0000)	0050/1136		
		0050/1056	BMSEN 46/4004/0050/1038
			0 0 00000 0 00 0000+00
			MINE RUN
		0050/1038	BMSBG 46/4004/0050/1038
			CRAWFORD RD
		0050/1009	(T324)
			018"H 36"W ELLIP METAL
		0050/0860	LEN=0039 INSTALLED UNKN
			BORTON RD
		0050/0477	(T546)
	014237 FT	014237 FT	2 0 46064 0 00 0143+36
			ORCHARD LN
			(T482)

DIR: B TOTAL LEN: 4.923 MI. DIST: 06-4 SR: 4004
LEFT MUN: LOWER PROVIDENCE T RIGHT MUN: LOWER PROVIDENCE T

LEFT		RIGHT	
		S	0050/0000 LENGTH(AH 3483 BK 3881)
			CULP RD
			0040/3462 (T480)
SANDPIPER DR			
(T584)	0040/3163		
			015 "DIA CIRC METAL
			0040/3140 LEN=0030 INSTALLED UNKN
			018 "DIA CIRC METAL
			0040/2985 LEN=0045 INSTALLED UNKN
WILLOW AV			
(T484)	0040/2741		
			EGYPT RD
			(SR4002 SEG 0090/1146)
EGYPT RD			NC PARK AV
(SR4002 SEG 0090/1146)	0040/2373		0040/2373
			030 "DIA CIRC CONCR
			0040/2260 LEN=0066 INSTALLED UNKN
			LARK LN
			0040/2083 (T503)
			018 "DIA CIRC METAL
			0040/1672 LEN=0036 INSTALLED UNKN
			024 "DIA CIRC METAL
			0040/1378 LEN=0039 INSTALLED UNKN
			SYCAMORE CR
			0040/1050 (TWP)
COLONY DR			
(TWP)	0040/0877		
LEON AV			
(T504)	0040/0501		0040/0501
			LANTERN LN
			(T528)
COPPER MINE RD			
(T550)	0040/0244		
	010356 FT		010356 FT
			2 0 46064 0 00 0104+48
			AUDUBON RD
			(SR4041 SEG 0010/0000)
		S	0040/0000 LENGTH(AH 3881 BK 1421)
			018"H 30"W ELLIP CONC
			0034/0875 LEN=0080 INSTALLED UNKN
2 0 46064 0 00 0090+99	008935 FT		008935 FT
WILDLIFE SANCTUARY RD			
(T395)	0034/0000	S	0034/0000 LENGTH(AH 1421 BK 2612)
			018 "DIA CIRC METAL
			0030/2578 LEN=0030 INSTALLED UNKN
			CAMIEL LN
			0030/0917 (T535)

DIR: B TOTAL LEN: 4.923 MI. DIST: 06-4 SR: 4004
LEFT MUN: LOWER PROVIDENCE T RIGHT MUN: LOWER PROVIDENCE T

	006323 FT		006323 FT 2 0 46064 0 00 0064+84
			CHAPEL VIEW LN
			(T543)
		==	0030/0000 LENGTH(AH 2612 BK 3368)
			018 "DIA CIR PLASTIC
			0020/2615 LEN=0050 INSTALLED UNKN
			030 "DIA CIRC CONCR
			0020/2180 LEN=0075 INSTALLED UNKN
			018 "DIA CIRC CONCR
			0020/1730 LEN=0030 INSTALLED UNKN
			0020/1695 BMSEN 46/4004/0020/1375
			0 0 00000 0 00 0000+00
			POTTSTOWN EX
			0020/1375 BMSBG 46/4004/0020/1375
STATION AV			
(PRDR)	0020/1120	==	0020/1120
			018 "DIA CIRC METAL
			0020/0570 LEN=0070 INSTALLED UNKN
			030 "DIA CIRC METAL
			0020/0022 LEN=0045 INSTALLED UNKN
2 0 46064 0 00 0030+27	002955 FT		002955 FT
PAWLINGS CR			
(T569)	0020/0000	==	0020/0000 LENGTH(AH 3368 BK 2955)
			024 "DIA CIR PLASTIC
			0010/2760 LEN=0030 INSTALLED UNKN
			PAWLING FARM RD
		==	0010/2727 (PARK)
PAWLINGS CR			
(T569)	0010/2526	==	
WETHERILL RD			
(T605)	0010/2304	==	
			HEADQUARTERS AV
		==	0010/2200 (TWP)
			WALNUT HILL RD
		==	0010/1956 (T658)
			FIFTH ST
		==	0010/1591 (T489)
GERTRUDE AV			
(T500)	0010/0406	==	
	000000 FT		000000 FT 2 0 46064 0 00 0000+00
			NC PAWLINGS RD
			REF-BK PAWLINGS RD (BRIDGE)
			(CNTY)
			MFC BEGIN = C
			0010/0000 LENGTH(AH 2955 BK 0000)

DIR: B TOTAL LEN: 3.623 MI. DIST: 06-4 SR: 4003
LEFT MUN: UPPER PROVIDENCE T RIGHT MUN: UPPER PROVIDENCE T

019129 FT

GATESHEAD WY
(T547) 0070/2448

GOLDFINCH CR
(TWP) 0070/1768

2 0 46063 0 00 0038+47 015483 FT
GOLF CLUB DR
(PRDR) 0070/0000

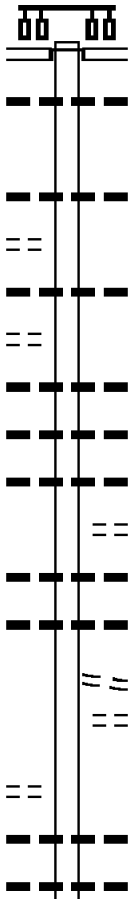

019129 FT
INTER-AHD YEAGER RD
(T320)
TRAPPE RD
(SR0113 SEG 0030/1337)
0070/3646
01B "DIA CIRC CONCR
0070/3580 LEN=0055 INSTALLED 1980

01B "DIA CIRC METAL
0070/2607 LEN=0050 INSTALLED UNKN

01B "DIA CIRC CONCR
0070/2004 LEN=0380 INSTALLED UNKN

01B "DIA CIRC CONCR
0070/1750 LEN=0025 INSTALLED UNKN
01B "DIA CIRC CONCR
0070/1695 LEN=0040 INSTALLED UNKN
01B "DIA CIRC CONCR
0070/1408 LEN=0040 INSTALLED UNKN
UNKNOWN RD
0070/1150 (PRDR)
01B "DIA CIRC CONCR
0070/0621 LEN=0050 INSTALLED UNKN
01B "DIA CIRC CONCR
0070/0448 LEN=0040 INSTALLED UNKN
LC FROM UPPER PROVIDENC
0070/0275 (CONN)
UPPER PROVIDENCE BL
0070/0230 (PRDR)
015483 FT
S 0070/0000 LENGTH(AH 3646 BK 2330)
01B "DIA CIRC CONCR
0060/2268 LEN=0040 INSTALLED UNKN
01B "DIA CIRC CONCR
0060/1916 LEN=0040 INSTALLED UNKN

DIR: B TOTAL LEN: 3.623 MI. DIST: 06-4 SR: 4003
LEFT MUN: UPPER PROVIDENCE T RIGHT MUN: UPPER PROVIDENCE T

				024 "DIA CIRC CONCR
			0060/1190	LEN=0030 INSTALLED 1980
				018 "DIA CIR PLASTIC
			0060/1042	LEN=0040 INSTALLED UNKN
				FROM 0029/0061 SH
			0060/0157	(CONN)
	013153 FT		013153 FT	2 0 46063 0 00 0061+07
				PHOENIXVILLE COLLEGEVI
				(SR0029 SEG 0061/0000)
				(SR0029 SEG 0060/0000)
			5 0060/0000	LENGTH(AH 2330 BK 2866)
				030 "DIA CIRC METAL
			0050/2395	LEN=0053 INSTALLED 1980
				036 "DIA CIRC METAL
			0050/2179	LEN=0050 INSTALLED 1980
				024 "DIA CIRC METAL
			0050/1727	LEN=0040 INSTALLED UNKN
SHEARER BL				WEST GROVE AV
(PRDR)	0050/0974		0050/0974	(PRDR)
2 0 46063 0 00 0089+90	010287 FT		010287 FT	TROUTMAN RD
HOLLOW RD				(T405)
(T403)	0050/0000		5 0050/0000	LENGTH(AH 2866 BK 3585)
				018"H 24"W ELLIP CONC
			0040/2697	LEN=0060 INSTALLED UNKN
REGENCY HILLS DR				
(TWP)	0040/2100			
				036"H 00"W MULT PLSTIC
			0040/1286	LEN=0060 INSTALLED 2005
2 0 46063 0 00 0126+25	006702 FT		006702 FT	
LONGFORD RD				
(T399)	0040/0000		5 0040/0000	LENGTH(AH 3585 BK 2459)
				ASHENFELTER RD
			0030/1559	(T401)
			0030/1082	BMSEN 46/4003/0030/1070
				0 0 00000 0 00 0000+00
				CROSSMANS R
			0030/1070	BMSBG 46/4003/0030/1070

DIR: B TOTAL LEN: 3.623 MI. DIST: 06-4 SR: 4003
LEFT MUN: UPPER PROVIDENCE T RIGHT MUN: UPPER PROVIDENCE T

				OLYMPIC RD
			0030/0785	(T413)
				UPPER INDIAN HEAD RD
2 0 46063 0 00 0148+90	004243 FT		004243 FT	(T400)
GREEN TREE RD				
(T409)	0030/0000		S 0030/0000	LENGTH(AH 2459 BK 3082)
				018 "DIA CIR PLASTIC
			0020/2992	LEN=0070 INSTALLED 1980
				CARDINAL LN
LEATHERWOOD DR				
(T526)	0020/1961		0020/1961	(T557)
CAROLINE DR				
(T512)	0020/1495			
				018 "DIA CIRC METAL
			0020/0775	LEN=0050 INSTALLED UNKN
				ELISABETH LN
GUMBES RD				
(T394)	0020/0739		0020/0739	(T530)
				024 "DIA CIRC CONCR
			0020/0555	LEN=0040 INSTALLED UNKN
				024 "DIA CIRC CONCR
			0020/0550	LEN=0040 INSTALLED 1980
				024 "DIA CIRC CONCR
			0020/0515	LEN=0040 INSTALLED UNKN
				015 "DIA CIRC CONCR
			0020/0425	LEN=0040 INSTALLED UNKN
				015 "DIA CIRC CONCR
			0020/0405	LEN=0040 INSTALLED 1980
				048 "DIA CIRC METAL
			0020/0310	LEN=0023 INSTALLED UNKN
			0020/0031	BMSEN 46/4003/0020/0000
	001161 FT		001161 FT	2 0 46063 0 00 0179+02
				READING COMPANY - TR RR
				BMSBG 46/4003/0020/0000
			S 0020/0000	LENGTH(AH 3082 BK 1161)
				048 "DIA CIRC CONCR
			0010/0100	LEN=0060 INSTALLED 1980
	000000 FT		000000 FT	2 0 46063 0 00 0183+00
			NC	BLACK ROCK RD
				EGYPT RD
				(SR4002 SEG 0070/1400)
			INTER-BK	RAMP E RD
				(SR8005 SEG 0750/0755)
				MFC BEGIN = C
			S 0010/0000	LENGTH(AH 1161 BK 0000)

DIR: B TOTAL LEN: 6.839 MI. DIST: 06-4 SR: 4002
LEFT MUN: WEST NORRITON T RIGHT MUN: WEST NORRITON T

036112 FT

036080 FT
INTER-AHD JEFFERSON AV
(TWP)
MAIN ST
(SR3009 SEG 0033/0000)
(SR3009 SEG 0032/0000)
ORCHARD LN
0160/1795 (TWP)
018 "DIA CIRC CONCR
0160/1480 LEN=0045 INSTALLED 1980
018 "DIA CIRC CONCR
0160/1190 LEN=0042 INSTALLED 1980
JUNIATA RD
0160/1084 (TWP)
018 "DIA CIRC CONCR
0160/0770 LEN=0160 INSTALLED 1980
VARNUM RD
0160/0714 (TWP)
018 "DIA CIRC CONCR
0160/0470 LEN=0165 INSTALLED 1980
018 "DIA CIRC CONCR
0160/0056 LEN=0036 INSTALLED 1980
034317 FT
034285 FT 2 0 46062 0 00 0344+20
SCHOOL LN
(TWP)
S 0160/0000 LENGTH(AH 1795 BK 1594)

FAIRWAY LN
(TWP)
0150/0134
032723 FT
032691 FT 2 0 46062 0 00 0328+30
PORT INDIAN RD
(TWP)
S 0150/0000 LENGTH(AH 1594 BK 3130)

MILL RD
(TWP)
0130/3029
015 "DIA CIRC CONCR
0130/2660 LEN=0070 INSTALLED 1998
015 "DIA CIRC CONCR
0130/2380 LEN=0060 INSTALLED 1998
INDIAN CREEK

DIR: B TOTAL LEN: 6.839 MI. DIST: 06-4 SR: 4002
LEFT MUN: WEST NORRITON T RIGHT MUN: WEST NORRITON T

			STRUCTURE LENGTH 12 FT
		0130/1703	BMSID 46/4002/0130/1703
WILLOWBROOK DR (TWP)	0130/1293	0130/1293	
			015 "DIA CIRC CONCR
		0130/0790	LEN=0060 INSTALLED 1998
			LC FROM VALLEY FORGE MK
		0130/0724	(CONN)
			VALLEY FORGE MARKET PL
			(PRDR)
		0130/0669	
HESTON AV (TWP)	0130/0595	0130/0595	
			015 "DIA CIRC CONCR
		0130/0580	LEN=0090 INSTALLED 1998
			LC TO VALLEY FORGE MKT
		0130/0566	(CONN)
TO 0363/0050 SH (CONN)	0130/0157		
			015 "DIA CIRC CONCR
		0130/0040	LEN=0070 INSTALLED 1998
			TROOPER RD
			(SR0363 SEG 0050/0000)
2 0 46062 0 00 0296+90 029593 FT		029561 FT	WEST NORRITON
TROOPER RD			LOWER PROVIDENCE T
(SR0363 SEG 0050/0000)	0130/0000	S 0130/0000	LENGTH(AH 3130 BK 3599)
			TO 0363/0041 SH
		0120/3399	(CONN)
			018 "DIA CIRC CONCR
		0120/3386	LEN=0042 INSTALLED 1980
			015 "DIA CIRC CONCR
		0120/3111	LEN=0065 INSTALLED 1998
			018 "DIA CIRC METAL
		0120/3110	LEN=0075 INSTALLED 1980
WEDGEWOOD WY (T591)	0120/2616	0120/2616	
			SHANNONDELL BL
			(TWP)
		0120/2091	
			015 "DIA CIR PLASTIC
		0120/1530	LEN=0070 INSTALLED 1998
			024 "DIA CIR PLASTIC
		0120/1516	LEN=0050 INSTALLED 1980
			012 "DIA CIRC CONCR
		0120/0070	LEN=0060 INSTALLED 1998
			LC FROM RITTENHOUSE RD

DIR: B TOTAL LEN: 6.839 MI. DIST: 06-4 SR: 4002
LEFT MUN: LOWER PROVIDENCE T RIGHT MUN: LOWER PROVIDENCE T

LEFT		RIGHT
	025994 FT	0120/0052 (CONN) 025962 FT 2 0 46062 0 00 0261+51 RITTENHOUSE RD (T367)
		5 0120/0000 LENGTH(AH 3599 BK 2365)
BUCKWATER RD (T542)	0110/1033	
		020 "DIA CIRC CONCR 0110/0915 LEN=0050 INSTALLED 1998
		015 "DIA CIRC CONCR 0110/0280 LEN=0040 INSTALLED 1998
2 0 46062 0 00 0237+30	023629 FT	023597 FT
CRAWFORD RD (T324)	0110/0000	5 0110/0000 LENGTH(AH 2365 BK 1397)
		024 "DIA CIRC CONCR 0100/1230 LEN=0050 INSTALLED 1998
		012 "DIA CIRC CONCR 0100/0970 LEN=0010 INSTALLED 1998
ORCHARD LN (T482)	0100/0438	
		012 "DIA CIRC CONCR 0100/0060 LEN=0040 INSTALLED 1998
CULP RD (T480)	0100/0039 022232 FT	
		022200 FT 2 0 46062 0 00 0223+37 ROBIN LN (T534)
		5 0100/0000 LENGTH(AH 1397 BK 2323)
		018 "DIA CIRC CONCR 0090/2009 LEN=0039 INSTALLED 1980
		015 "DIA CIRC CONCR 0090/1778 LEN=0062 INSTALLED 1980
		018 "DIA CIRC METAL 0090/1356 LEN=0036 INSTALLED 1980
		018 "DIA CIRC METAL 0090/1212 LEN=0127 INSTALLED 1980
PARK AV (SR4004 SEG 0040/2373)	0090/1146	PAWLINGS RD 0090/1146 (SR4004 SEG 0040/2373)
		018 "DIA CIRC METAL 0090/0842 LEN=0070 INSTALLED 1980
		018 "DIA CIRC METAL 0090/0658 LEN=0100 INSTALLED 1980
		018 "DIA CIRC METAL 0090/0588 LEN=0100 INSTALLED 1998
		018 "DIA CIRC METAL

DIR: B TOTAL LEN: 6.839 MI. DIST: 06-4 SR: 4002
LEFT MUN: LOWER PROVIDENCE T RIGHT MUN: LOWER PROVIDENCE T

019909 FT

0090/0526 LEN=0065 INSTALLED 1980
024 "DIA CIRC CONCR
0090/0116 LEN=0040 INSTALLED 1980
019877 FT 2 0 46062 0 00 0200+82
SURREY LN
(T599)
S 0090/0000 LENGTH(AH 2323 BK 2491)
LC TO SURREY LN
0080/2415 (CONN)
LC FROM MILL GROVE DR
0080/2191 (CONN)
036 "DIA CIRC CONCR
0080/1996 LEN=0036 INSTALLED 1980
MILL GROVE DR
0080/1933 (TWP)
018 "DIA CIRC CONCR
0080/1825 LEN=0036 INSTALLED 1980
LC TO MILL GROVE DR
0080/1652 (CONN)
CASSELBERRY DR
0080/1561 (T621)
018 "DIA CIRC CONCR
0080/1407 LEN=0030 INSTALLED 1998
0080/1401 BMSEN 46/4002/0080/1369
0 0 00000 0 00 0000+00
MINE RUN
0080/1369 BMSBG 46/4002/0080/1369
018 "DIA CIRC CONCR
0080/1330 LEN=0050 INSTALLED 1980
018 "DIA CIRC CONCR
0080/1328 LEN=0030 INSTALLED 1998
018 "DIA CIRC CONCR
0080/1147 LEN=0030 INSTALLED UNKN
018 "DIA CIRC CONCR
0080/1070 LEN=0050 INSTALLED UNKN
018 "DIA CIRC CONCR
0080/1068 LEN=0030 INSTALLED UNKN

2 0 46062 0 00 0176+15 017418 FT
PINETOWN RD
(T396) 0080/0000

017386 FT
MFC BEGIN = B
S 0080/0000 LENGTH(AH 2491 BK 3365)

BMSEN 46/4002/0070/2671 0071/3212
LOWER PROVIDENCE
UPPER PROVIDENCE T 0071/3127

0070/3232 BMSEN 46/4002/0070/2671

LOWER PROVIDENCE
0070/3095 UPPER PROVIDENCE T
2 0 46062 0 00 0166+61
PERKIOMEN CREEK

2 0 46062 0 00 0142+29
PERKIOMEN CREEK

DIR: B TOTAL LEN: 6.839 MI. DIST: 06-4 SR: 4002
LEFT MUN: UPPER PROVIDENCE T RIGHT MUN: UPPER PROVIDENCE T

BMSBG 46/4002/0070/2671	0071/2651	0070/2671	BMSBG 46/4002/0070/2671
CIDER MILL RD			CIDER MILL RD
(T397)			(T397)
NEW MILL RD			NEW MILL RD
(T514)			(T514)
	0071/2594	0070/2604	
TO 8005/0250 SH			
(CONN)	0071/2360		
RAMP D RD			RAMP D RD
(SR8005 SEG 0250/0000)			(SR8005 SEG 0250/0000)
RAMP C RD			RAMP C RD
(SR8005 SEG 0500/1099)			(SR8005 SEG 0500/1099)
	0071/2289	0070/2268	
POTTSTOWN EXPRESSW			POTTSTOWN EXPRESSW
OP ID 46/0422/0260/0000	0071/2093	0070/2117	OP ID 46/0422/0260/0000
POTTSTOWN EXPRESSW			POTTSTOWN EXPRESSW
OP ID 46/0422/0261/0000	0071/1978	0070/2001	OP ID 46/0422/0261/0000
			RAMP E RD
		0070/1626	(SR8005 SEG 0760/0225)
RAMP F RD			
(SR8005 SEG 0770/0000)			
RAMP E RD			
(SR8005 SEG 0750/0755)			
BLACK ROCK RD			
(SR4003 SEG 0010/0000)			
MFC BEGIN = B	0071/1400		
			RAMP F RD
			(SR8005 SEG 0770/0000)
			RAMP E RD
			(SR8005 SEG 0750/0755)
			BLACK ROCK RD
			(SR4003 SEG 0010/0000)
		0070/1400	MFC BEGIN = B
CRESSON BL			CRESSON BL
(TWP)	0071/0762	0070/0771	(TWP)
		0070/0729	024 "DIA CIRC METAL LEN=0100 INSTALLED 1980
MILL RD			MILL RD
(T369)			(T369)
	0071/0496	0070/0496	
024 "DIA CIRC CONCR LEN=0110 INSTALLED 1980	0071/0480		
2 0 46062 0 00 0142+29	014021 FT	014021 FT	2 0 46062 0 00 0142+29
GUMBES RD			GUMBES RD
(T394)			(T394)
STATION AV			STATION AV
(TWP)			(TWP)

DIR: B TOTAL LEN: 6.839 MI. DIST: 06-4 SR: 4002
LEFT MUN: UPPER PROVIDENCE T RIGHT MUN: UPPER PROVIDENCE T

MFC BEGIN = C LENGTH(AH 3397 BK 1203)	0071/0000	S	S 0070/0000	MFC BEGIN = C LENGTH(AH 3365 BK 1203)
			0050/1033	018 "DIA CIRC CONCR LEN=0025 INSTALLED 1980
WILLOW DR (T502)	0050/0933			
			0050/0909	018 "DIA CIRC CONCR LEN=0034 INSTALLED 1980
			0050/0875	018 "DIA CIRC CONCR LEN=0035 INSTALLED 1980
			0050/0640	018 "DIA CIRC CONCR LEN=0040 INSTALLED 1980
			0050/0616	BROWER AV (T393)
			0050/0358	015 "DIA CIRC CONCR LEN=0030 INSTALLED 1980
	012818 FT		012818 FT	2 0 46062 0 00 0123+22
			S 0050/0000	OAKLAND AV (T463) LENGTH(AH 1203 BK 2442)
			0040/1977	HIGHLAND AV (T303)
PAGE LN (TWP)	0040/1551			
			0040/1000	048"H 48"W CONCR ARCH LEN=0050 INSTALLED 1980
			0040/0964	BMSEN 46/4002/0040/0950 0 0 00000 0 00 0000+00
			0040/0950	CROSSMANS R BMSBG 46/4002/0040/0950
	010376 FT		010376 FT	2 0 46062 0 00 0103+35
			S 0040/0000	GREENTREE RD (T409) LENGTH(AH 2442 BK 3040)
			0030/2985	018 "DIA CIRC METAL LEN=0060 INSTALLED 1980
			0030/2099	036 "DIA CIRC CONCR LEN=0050 INSTALLED 1980
PIN OAKS DR (T558)	0030/1531			
			0030/1239	036 "DIA CIRC METAL LEN=0034 INSTALLED 1980
LONGFORD RD				LONGFORD RD

DIR: B TOTAL LEN: 6.839 MI. DIST: 06-4 SR: 4002
LEFT MUN: UPPER PROVIDENCE T RIGHT MUN: UPPER PROVIDENCE T

LEFT		RIGHT
(T399) 0030/0471		0030/0471 (T399)
		048 "DIA CIRC METAL
		0030/0165 LEN=0050 INSTALLED 1998
2 0 46062 0 00 0067+42 007336 FT		007336 FT YOCUM RD
HUDSON DR		(T444)
(TWP) 0030/0000		S 0030/0000 LENGTH(AH 3040 BK 1713)
HUDSON DR		
(TWP) 0024/1630		
		ANDERSON RD
		0024/1262 (T492)
		EDEN BL
2 0 46062 0 00 0055+18 005623 FT		005623 FT (TWP)
FAIRMONT BL		
(TWP) 0024/0000		S 0024/0000 LENGTH(AH 1713 BK 2403)
		048"H 00"W MULT CONCR
		0020/2327 LEN=0200 INSTALLED 1980
		(APRA) COMMERCE PARK RD
HOLLOW RD		HOLLOW RD
(T403) 0020/0900	POI	0020/0900 (T403)
		024"H 00"W MULT CONCR
		0020/0762 LEN=0040 INSTALLED 1980
SUMMIT DR		
(T553) 0020/0429		
003220 FT		003220 FT 2 0 46062 0 00 0032+30
		SUNSET AV
		(T446)
		S 0020/0000 LENGTH(AH 2403 BK 3220)
MACDADE RD		
(T419) 0010/2377		
		MEADOWVIEW LN
		0010/1344 (TWP)
		WHITAKER AV
		0010/0606 (T305)
		NC EGYPT RD
		COLLEGEVILLE RD
2 0 46062 0 00 0000+00 000000 FT		000000 FT (SR0029 SEG 0020/0000)
COLLEGEVILLE RD		MFC BEGIN = C
(SR0029 SEG 0020/0000) 0010/0000		S 0010/0000 LENGTH(AH 3220 BK 0000)

DIR: N TOTAL LEN: .963 MI. DIST: 06-4 SR: 3202
LEFT MUN: UPPER MERION T RIGHT MUN: UPPER MERION T

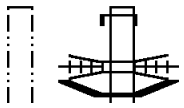

005087 FT
INTER-AHD SCHUYLKILL EX
0014/2674 (SR0076 SEG 3274/0792)
CONSOLIDATED RAIL CORPO
0014/2276 OVERPASS IS RR X-ING
0014/2199 BMSEN 46/3202/0014/2166

DIR: N TOTAL LEN: .963 MI. DIST: 06-4 SR: 3202
LEFT MUN: UPPER MERION T RIGHT MUN: UPPER MERION T

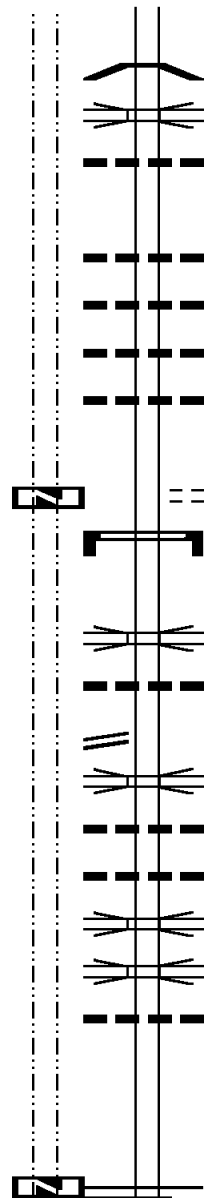

```
                                                0 0 00000 0 00 0000+00
                                                ABRAMS RUN
                                      0014/2166 BMSBG 46/3202/0014/2166
                                                     TRAIL
                                      0014/2141 OP ID 46/0076/3274/0290
                                                018 "DIA CIRC CONCR
                                      0014/2013 LEN=0040 INSTALLED UNKN

                                                024 "DIA CIRC CONCR
                                      0014/0821 LEN=0070 INSTALLED 2001
                                                024 "DIA CIRC CONCR
                                      0014/0656 LEN=0065 INSTALLED 2001
                                                018 "DIA CIRC CONCR
                                      0014/0546 LEN=0060 INSTALLED 2001
                                                018 "DIA CIRC CONCR
                                      0014/0233 LEN=0060 INSTALLED 2001
                                      002413 FT 0 0 00000 0 00 0000+00
                                                ACCESS RD
                        000000 FT               (GOVT)
LTH AH 002674 BK 004486 7015/0000     0014/0000 LENGTH(AH 2674 BK 2413)
                                                 SIGN: CANTILEVER
                                      0010/2283 BMSID 46/3202/0010/2283

                                                     S.WARNER RD
                                      0010/1335 OP ID 46/3100/0020/0000
                                                024 "DIA CIRC CONCR
                                      0010/1285 LEN=0035 INSTALLED 2001
                                                RAMP Q RD
                                      0010/1090 (SR8047 SEG 0750/3013)
                                                     DEVON PARK DRIVE
                                      0010/0625 OP ID 46/3101/0010/0000
                                                036 "DIA CIRC CONCR
                                      0010/0605 LEN=0070 INSTALLED 2001
                                                024"H 36"W ELLIP CONC
                                      0010/0530 LEN=0120 INSTALLED 2001
                                                     RAMP 'P'
                                      0010/0235 OP ID 15/8047/0710/0063
                                                     RAMP 'O'
                                      0010/0143 OP ID 15/8047/0700/0318
                                                024 "DIA CIRC CONCR
                                      0010/0125 LEN=0075 INSTALLED 2001
                                      000000 FT 0 0 00000 0 00 0000+00
                                           NC RAMP L COLLECTOR RD
                                      REF-BK    RAMP L COLLECTOR RD
                                                (SR1202 SEG 0010/2115)
                                                MFC BEGIN = B
                        000000 FT                BK-CHESTER        (15)
LTH AH 004486 BK 000000 7011/0000     0010/0000 LENGTH(AH 2413 BK 0000)
```

DIR: B TOTAL LEN: .044 MI. DIST: 06-4 SR: 3110
LEFT MUN: UPPER MERION T RIGHT MUN: UPPER MERION T

000230 FT

000000 FT

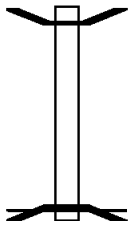

```
000230 FT BMSEN 46/3110/0010/0000
* REF-AHD   WEADLEY RD
  0010/0230 (T580)
000000 FT 0 0 00000 0 00 0000+00
        NC WEADLEY RD
* REF-BK    WEADLEY RD
            (T580)
            SCHUYLK EXWY
            BMSBG 46/3110/0010/0000
            MFC BEGIN = E
  0010/0000 LENGTH(AH 0230 BK 0000)
```

DIR: B TOTAL LEN: .016 MI. DIST: 06-4 SR: 3106
LEFT MUN: WEST CONSHOHOCKEN B RIGHT MUN: WEST CONSHOHOCKEN B

000087 FT

000000 FT

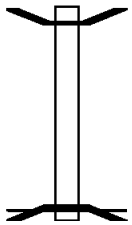

000087 FT BMSEN 46/3106/0010/0000
REF-AHD SPRING GARDEN ST
0010/0087 (BORO)
000000 FT 0 0 00000 0 00 0000+00
NC SPRING GARDEN ST
REF-BK SPRING GARDEN ST
(BORO)
SCHUYLK EXWY
BMSBG 46/3106/0010/0000
MFC BEGIN = E
0010/0000 LENGTH(AH 0087 BK 0000)

DIR: B TOTAL LEN: .021 MI. DIST: 06-4 SR: 3104
LEFT MUN: BRIDGEPORT B RIGHT MUN: BRIDGEPORT B

000112 FT

000000 FT

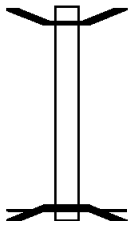

000112 FT BMSEN 46/3104/0010/0000
REF-AHD BORO LINE RD
0010/0112 (BORO)
000000 FT 0 0 00000 0 00 0000+00
NC BORO LINE RD
REF-BK BORO LINE RD
(BORO)
US 202
BMSBG 46/3104/0010/0000
MFC BEGIN = E
0010/0000 LENGTH(AH 0112 BK 0000)

DIR: B TOTAL LEN: .038 MI. DIST: 06-4 SR: 3102
LEFT MUN: UPPER MERION T RIGHT MUN: UPPER MERION T

000198 FT

000000 FT

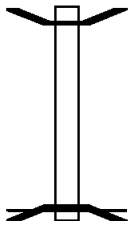

000198 FT BMSEN 46/3102/0010/0000
REF-AHD GYPSY LN
0010/0198 (T711)
000000 FT 0 0 00000 0 00 0000+00
NC GYPSY LN
REF-BK GYPSY LN
(T711)
SCHUYLK EXWY
BMSBG 46/3102/0010/0000
MFC BEGIN = E
0010/0000 LENGTH(AH 0198 BK 0000)

DIR: B TOTAL LEN: .085 MI. DIST: 06-4 SR: 3101
LEFT MUN: UPPER MERION T RIGHT MUN: UPPER MERION T

000450 FT

000000 FT

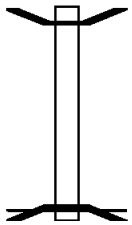

000450 FT BMSEN 46/3101/0010/0000
REF-AHD DEVON PARK DR
0010/0450 (T503)
000000 FT 0 0 00000 0 00 0000+00
NC DEVON PARK DR
REF-BK DEVON PARK DR
(T503)
RAMP Q
BMSBG 46/3101/0010/0000
MFC BEGIN = E
0010/0000 LENGTH(AH 0450 BK 0000)

DIR: B TOTAL LEN: .057 MI. DIST: 06-4 SR: 3100
LEFT MUN: UPPER MERION T RIGHT MUN: UPPER MERION T

```
000301 FT                    000301 FT BMSEN 46/3100/0020/0000
                           * REF-AHD   WARNER RD
                             0020/0085 (T300)
000216 FT                    000216 FT 0 0 00000 0 00 0000+00
                                 NC S WARNER RD
                           * REF-BK    WARNER RD
                                       (T300)
                                       RAMP Q
                                       BMSBG 46/3100/0020/0000
                             0020/0000 LTH AH 000085 BK 000100
000216 FT                    000216 FT
                             7012/0000 LTH AH 000100 BK 000216
                                       BMSEN 46/3100/0010/0000
                           * REF-AHD   WARNER RD
                             0010/0216 (T300)
000000 FT                    000000 FT 0 0 00000 0 00 0000+00
                                 NC WARNER RD
                           * REF-BK    WARNER RD
                                       (T300)
                                       RAMP F1 (SB)
                                       BMSBG 46/3100/0010/0000
                                       MFC BEGIN = D
                             0010/0000 LENGTH(AH 0216 BK 0000)
```

DIR: B TOTAL LEN: .280 MI. DIST: 06-4 SR: 3063
LEFT MUN: UPPER MERION T RIGHT MUN: UPPER MERION T

SWEDELAND RD (SR3041 SEG 0012/0250)	001481 FT 0010/1481		001481 FT 0010/1481	SWEDELAND RD (SR3041 SEG 0012/0250) TO 3041/0012 SH
			0010/1394	(CONN)
				CREST WAY RD
			0010/0760	(TB31)
	000000 FT		000000 FT	1 0 00201 0 00 0385+10
				HOLSTEIN RD (SR0320 SEG 0040/1113)
			NC	TRINITY LN
TRINITY LN (SR0320 SEG 0040/1113)	0010/0000			MFC BEGIN = E
			S 0010/0000	LENGTH(AH 1481 BK 0000)

DIR: B TOTAL LEN: .483 MI. DIST: 06-4 SR: 3061
LEFT MUN: LOWER MERION T RIGHT MUN: LOWER MERION T

	002552 FT		002552 FT INTER-AHD CONSHOHOCKEN STATE RD (SR0023 SEG 0360/1653) CONSHOHOCKEN STATE RD (TWP)
MONTGOMERY AV (TWP)	0010/2552		0010/2552
HIGHLAND AV (TWP)	0010/2056		
CYNWYD RD (TWP)	0010/1707		
			CYNWYD RD 0010/1651 (TWP)
CHESTNUT AV (TWP)	0010/1500		
			018 "DIA CIRC CONCR 0010/1308 LEN=0032 INSTALLED UNKN UNION AV (TWP)
			0010/1305
ABERDALE RD (TWP)	0010/0956		
			015 "DIA CIRC CONCR 0010/0850 LEN=0031 INSTALLED UNKN
BALWYN PL (TWP)	0010/0715		
	000000 FT		000000 FT 2 0 46201 0 00 0161+42 VILLAGE: BALA CYNWYDD NC BALA AV CITY AV (SR0001 SEG 0050/2830) (SR0001 SEG 0051/2834)
			MFC BEGIN = E S 0010/0000 LENGTH(AH 2552 BK 0000)

DIR: B TOTAL LEN: 1.472 MI. DIST: 06-4 SR: 3058
LEFT MUN: WHITEMARSH T RIGHT MUN: WHITEMARSH T

				BARREN HILL RD
JOSHUA RD	007773 FT		007773 FT	(SR3011 SEG 0050/0000)
(SR3011 SEG 0050/0000)	0042/1301		0042/1301	
				012"H 00"W MULT METAL
			0042/1059	LEN=0025 INSTALLED 1980
			0042/1049	BMSEN 46/3058/0042/0993
				0 00000 0 0 0000+00
				SPRING MILL
			0042/0993	BMSBG 46/3058/0042/0993
			0042/0722	BMSEN 46/3058/0042/0707
				0 00000 0 0 0000+00
				MILL RACE
			0042/0707	BMSBG 46/3058/0042/0707
				036 "DIA CIRC CONCR
			0042/0671	LEN=0030 INSTALLED UNKN
	006472 FT		006472 FT	0 0 00000 0 00 0000+00
				STATION AV
				(T483)
				WHITEMARSH
NORTH LN				CONSHOHOCKEN B
(SR3015 SEG 0010/0000)	0042/0000		5 0042/0000	LENGTH(AH 1301 BK 3303)
				LEE ST
			0032/2534	(T342)
LIME ST				QUAKER PARK DR
(T344)	0032/2135		0032/2135	(PRDR)
				018 "DIA CIRC METAL
			0032/1987	LEN=0026 INSTALLED 1980
				SANDY ST
			0032/1682	(T354)
				RIGHTER ST
			0032/1301	(T353)
				018 "DIA CIRC METAL
			0032/1288	LEN=0030 INSTALLED 1980
				012 "DIA CAST IRON
			0032/0872	LEN=0030 INSTALLED 1980
WALNUT ST				WALNUT ST
(BORO)	0032/0850		0032/0850	(T499)
			0032/0515	BMSEN 46/3058/0032/0504
				0 00000 0 0 0000+00
				SCHUYLKILL T
			0032/0504	BMSBG 46/3058/0032/0504
				048"H 60"W CON BOX CUL

DIR: B TOTAL LEN: 1.472 MI. DIST: 06-4 SR: 3058
LEFT MUN: CONSHOHOCKEN B RIGHT MUN: CONSHOHOCKEN B

```
                                                  0032/0503 LEN=0035 INSTALLED 1980
                                                            JONES ST
                                                  0032/0404 (BORO)
                        003169 FT                 003169 FT 0 0 00000 0 00 0000+00
                                                S 0032/0000 LENGTH(AH 3303 BK 2853)
                                                      NC HECTOR ST
LC TO APPLE ST
(CONN)                   0022/2762

                                                            018 "DIA CIRC METAL
                                                  0022/2642 LEN=0025 INSTALLED 1980
                                                            LC TO ELM ST
                                                  0022/2606 (CONN)
                                                            ELM ST
                                                  0022/2477 (BORO)
                                                            018 "DIA CIRC METAL
                                                  0022/2179 LEN=0025 INSTALLED 1980
                                                            018 "DIA CIRC METAL
                                                  0022/2129 LEN=0025 INSTALLED 1980
                                                            CHERRY ST
                                                  0022/2113 (BORO)
                                                            018 "DIA CIRC METAL
                                                  0022/1999 LEN=0030 INSTALLED 1980
                                                            018 "DIA CIRC CONCR
                                                  0022/1739 LEN=0025 INSTALLED UNKN
                                                            018 "DIA CIRC CONCR
                                                  0022/1700 LEN=0025 INSTALLED UNKN
                                                            024 "DIA CIRC CONCR
                                                  0022/1571 LEN=0030 INSTALLED UNKN
                                                            018 "DIA CIRC METAL
                                                  0022/1279 LEN=0030 INSTALLED 1980
                                                            POPLAR ST
                                                  0022/1259 (BORO)

                                                            ASH ST
                                                  0022/0516 (BORO)
                        000316 FT                 000316 FT 0 0 00000 0 00 0000+00
                                                            HARRY ST
                                                            (BORO)

                                                S 0022/0000 LENGTH(AH 2853 BK 0316)
                        000000 FT                 000000 FT 0 0 00000 0 00 0000+00
                                                      NC ELM ST
                                                            FAYETTE ST
                                                            (SR3016 SEG 0061/0000)
                                                            (SR3016 SEG 0060/0000)

                                                  INTER-BK  NEW ELM ST
                                                            (SR3013 SEG 0010/0000)
                                                            MFC BEGIN = C
                                                S 0012/0000 LENGTH(AH 0316 BK 0000)
```

DIR: N TOTAL LEN: .032 MI. DIST: 06-4 SR: 3057
LEFT MUN: LOWER MERION T RIGHT MUN: LOWER MERION T

```
LANCASTER AV                    000171 FT
(SR0030 SEG 0010/0222)
(SR0030 SEG 0011/0213)

LANCASTER AV
(SR0030 SEG 0011/0213)
(SR0030 SEG 0010/0222)   0011/0171

1 0 00516 0 00 0000+00  000000 FT
     NC COUNTY LINE RD
COUNTY LINE RD           REF-BK
(SR1001 SEG 0081/1880)
MFC BEGIN = C
 BK-DELAWARE        (23)
LENGTH(AH 0171 BK 0000) 0011/0000
```

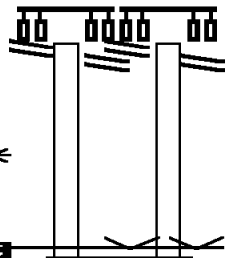

```
000148 FT LANCASTER AV
                (SR0030 SEG 0011/0213)
                (SR0030 SEG 0010/0222)

                LANCASTER AV
                (SR0030 SEG 0010/0222)
0010/0148       (SR0030 SEG 0011/0213)
000000 FT       1 0 00516 0 00 0000+00
                VILLAGE: BRYN MAWR19010
     NC COUNTY LINE RD
REF-BK          COUNTY LINE RD
                (SR1001 SEG 0080/1865)
                MFC BEGIN = C
                 BK-DELAWARE        (23)
0010/0000       LENGTH(AH 0148 BK 0000)
```

DIR: E TOTAL LEN: .423 MI. DIST: 06-4 SR: 3056
LEFT MUN: PLYMOUTH T RIGHT MUN: PLYMOUTH T

002232 FT
INTER-AHD
RIDGE PK
(CNTY)
CHEMICAL RD
(SR3015 SEG 0040/0342)
(SR3015 SEG 0041/0342)
NORTH LN
(SR3015 SEG 0041/0342)
(SR3015 SEG 0040/0342)

COLWELL LN
(TWP)
0011/2232

002232 FT
INTER-AHD
RIDGE PK
(CNTY)
CHEMICAL RD
(SR3015 SEG 0040/0342)
(SR3015 SEG 0041/0342)
NORTH LN
(SR3015 SEG 0041/0342)
(SR3015 SEG 0040/0342)

COLWELL LN
0010/2232 (TWP)
048 "DIA CIRC CONCR
0010/2135 LEN=0030 INSTALLED UNKN

DIR: E TOTAL LEN: .423 MI. DIST: 06-4 SR: 3056
LEFT MUN: PLYMOUTH T RIGHT MUN: PLYMOUTH T

FROM 3015/0041 SH			
(CONN)	0011/2117		
(APRA) PECO ENERGY CO			
PECO DR			
(PRDR)	0011/1856	POI	
018 "DIA CIRC CONCR			
LEN=0030 INSTALLED UNKN	0011/1853		
		0010/1765	024 "DIA CIRC METAL
			LEN=0045 INSTALLED UNKN
			RAMP A RD
		0010/1395	(SR8014 SEG 0010/1595)
018 "DIA CIRC METAL			
LEN=0030 INSTALLED UNKN	0011/1255		
			RAMP B RD
		0010/1213	(SR8014 SEG 0020/0000)
BMSEN 46/3056/0010/0885	0011/1146	0010/1146	BMSEN 46/3056/0010/0885
0 0 00000 0 00 0000+00			0 0 00000 0 00 0000+00
RAMP SB			RAMP SB
BMSBG 46/3056/0010/0885	0011/0885	0010/0885	BMSBG 46/3056/0010/0885
RAMP E RD			
(SR8014 SEG 0500/0000)	0011/0813		
RAMP D RD			
(SR8014 SEG 0510/1114)	0011/0710		
			RAMP C RD
		0010/0695	(SR8014 SEG 0250/0000)
BMSEN 46/3056/0010/0445	0011/0620	0010/0620	BMSEN 46/3056/0010/0445
0 0 00000 0 00 0000+00			0 0 00000 0 00 0000+00
ACCESS ROAD			ACCESS ROAD
BMSBG 46/3056/0010/0445	0011/0445	0010/0445	BMSBG 46/3056/0010/0445
SIGN: CENTER MOUNTD			
BMSID 46/3056/0011/0395	0011/0395		
018 "DIA CIRC CONCR			
LEN=0030 INSTALLED UNKN	0011/0235		
			018 "DIA CIRC METAL
		0010/0225	LEN=0030 INSTALLED UNKN
			FROM 3018/0020 SH
		0010/0139	(CONN)
		000000 FT	0 0 00000 0 00 0000+00
			SIGN: CANTILEVER
0 0 00000 0 00 0000+00 000000 FT			BMSID 46/3056/0010/0000
NC RIDGE PK		NC RIDGE PK	
ALAN WOOD RD			ALAN WOOD RD
(TWP)			(TWP)
ALAN WOOD RD			ALAN WOOD RD
(SR3018 SEG 0020/3815)			(SR3018 SEG 0020/3815)
RIDGE PK	INTER-BK	INTER-BK	RIDGE PK
(CNTY)			(CNTY)
MFC BEGIN = B			MFC BEGIN = B
LENGTH(AH 2232 BK 0000)	0011/0000	0010/0000	LENGTH(AH 2232 BK 0000)

DIR: B TOTAL LEN: .812 MI. DIST: 06-4 SR: 3055
LEFT MUN: BRIDGEPORT B RIGHT MUN: BRIDGEPORT B

004288 FT

FOURTH ST
(SR0023 SEG 0224/0000) 0020/2713

UNKNOWN AL
(BORO) 0020/2435

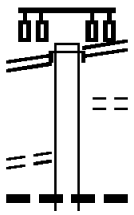

004288 FT
INTER-AHD FORD ST
(BORO)
FOURTH ST
(SR0023 SEG 0224/0000)
0020/2713
UNKNOWN AL
0020/2560 (BORO)

024 "DIA CIRC CONCR
0020/2190 LEN=0030 INSTALLED UNKN

DIR: B TOTAL LEN: .812 MI. DIST: 06-4 SR: 3055
LEFT MUN: BRIDGEPORT B RIGHT MUN: BRIDGEPORT B

LEFT		RIGHT	
RAMBO ST (BORO)	0020/2165	0020/2165	RAMBO ST (BORO)
		0020/2138	018 "DIA CIRC METAL LEN=0030 INSTALLED UNKN
UNKNOWN AL (BORO)	0020/1829		
DEPOT ST (BORO)	0020/1622		
		0020/1538	UNION AV (BORO)
FIFTH ST (BORO)	0020/1479		
SIXTH ST (BORO)	0020/1127		
SEVENTH ST (BORO)	0020/0778	0020/0778	SEVENTH ST (BORO)
UNNAMED AL (BORO)	0020/0566		
EIGHTH ST (BORO)	0020/0373		
		0020/0018	018 "DIA CIRC METAL LEN=0060 INSTALLED UNKN
1 0 00143 7 00 0015+79 001575 FT		001575 FT	
MILL ST (BORO)			
NINTH ST (BORO)	0020/0000	S 0020/0000	NINTH ST (BORO) LENGTH(AH 2713 BK 1575)
		0010/1544	018 "DIA CAST IRON LEN=0032 INSTALLED UNKN
UNNAMED AL (BORO)	0010/1374		
GREEN ST (BORO)	0010/0842	0010/0842	SCHOOL LN (BORO)
		0010/0790	018 "DIA CIRC CONCR LEN=0050 INSTALLED UNKN
TO 0202/0100 SH (CONN)	0010/0150		
		0010/0030	018 "DIA CIRC CONCR LEN=0060 INSTALLED UNKN
	000000 FT	000000 FT	1 0 00143 7 00 0000+00
			VILLAGE: BRDGPRT B19406
		NC	FORD ST
			CROOKED LN (SR3027 SEG 0030/3589)
			DEKALB ST (SR0202 SEG 0100/0000)
DEKALB ST (SR0202 SEG 0100/0000)	0010/0000	S 0010/0000	MFC BEGIN = D LENGTH(AH 1575 BK 0000)

DIR: B TOTAL LEN: .000 MI. DIST: 06-4 SR: 3054
LEFT MUN: PLYMOUTH T RIGHT MUN: PLYMOUTH T

000000 FT

000000 FT
7010/0000 LENGTH(AH 2568 BK 0000)

DIR: B TOTAL LEN: 4.672 MI. DIST: 06-4 SR: 3053
LEFT MUN: PLYMOUTH T RIGHT MUN: PLYMOUTH T

GERMANTOWN PK (CNTY)	INTER-AHD	024623 FT INTER-AHD	GERMANTOWN PK (CNTY)
SANDY HILL RD (SR3009 SEG 0162/0456) (SR3009 SEG 0163/0341)	0141/3501	0140/3478	SANDY HILL RD (SR3009 SEG 0163/0341)
SANDY HILL RD (SR3009 SEG 0163/0341) (SR3009 SEG 0162/0456)	0141/3363		
JOHNSON RD (SR3012 SEG 0020/3384)	0141/3250		
WALTON RD (SR3012 SEG 0030/0000)	0141/2757	0140/2788	WALTON RD (SR3012 SEG 0030/0000)
018 "DIA CIRC CONCR LEN=0005 INSTALLED UNKN	0141/2755		
024 "DIA CIRC CONCR LEN=0030 INSTALLED UNKN	0141/2400		
RED ROWEN LN (TWP)	0141/2307	0140/2336	RED ROWEN LN (TWP)
024 "DIA CIRC CONCR LEN=0025 INSTALLED UNKN	0141/2163		
PLYMOUTH HILL CONDO DR (PRDR)	0141/2049	0140/2065	PLYMOUTH HILL CONDO DR (PRDR)
018 "DIA CIRC CONCR LEN=0030 INSTALLED UNKN	0141/1852		
		0140/1712	ATRIUM WY (TWP)
		0140/1285	018 "DIA CIRC CONCR LEN=0028 INSTALLED UNKN
018 "DIA CIRC CONCR LEN=0025 INSTALLED UNKN	0141/1211	0140/1219	ATRIUM WY (TWP)
(APRA) PLYMOUTH MEETING			(APRA) PLYMOUTH MEETING
HICKORY RD (TWP)	0141/1018	0140/1026	HICKORY RD (TWP)
		0140/0767	018 "DIA CIRC CONCR LEN=0032 INSTALLED UNKN
018 "DIA CIRC CONCR LEN=0030 INSTALLED UNKN	0141/0710		
018 "DIA CIRC CONCR LEN=0025 INSTALLED UNKN	0141/0535		
024 "DIA CIRC CONCR LEN=0030 INSTALLED UNKN	0141/0290		
1 0 00145 0 00 0211+28 021166 FT		021145 FT	1 0 00145 0 00 0211+28
LAUNFALL RD (TWP)			LAUNFALL RD (TWP)
PLYMOUTH MEETING MALL D			PLYMOUTH MEETING MALL D

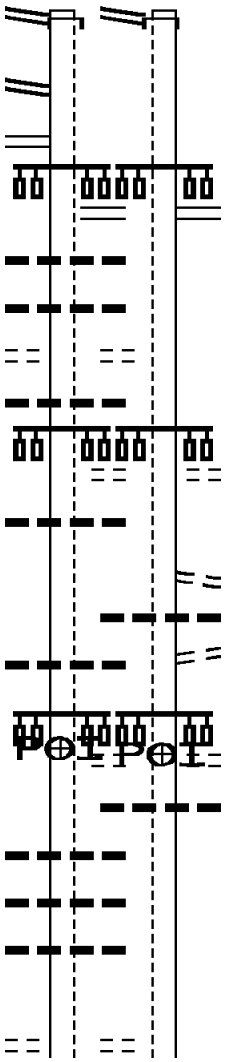

DIR: B TOTAL LEN: 4.672 MI. DIST: 06-4 SR: 3053
LEFT MUN: PLYMOUTH T RIGHT MUN: PLYMOUTH T

LEFT		RIGHT	
(TWP)			(TWP)
LENGTH(AH 3501 BK 3722)	0141/0000	0140/0000	LENGTH(AH 3478 BK 3701)
IRWINS LN			
(TWP)	0121/3579		
MIDDLE LN			
(TWP)	0121/3127		
			018 "DIA CIRC CONCR
		0120/3049	LEN=0025 INSTALLED UNKN
SIGN: 4 CHORD TRUSS			SIGN: 4 CHORD TRUSS
BMSID 46/3053/0120/2926	0121/2938	0120/2926	BMSID 46/3053/0120/2926
018 "DIA CIRC CONCR			
LEN=0038 INSTALLED UNKN	0121/2875		
			018 "DIA CIRC CONCR
		0120/2870	LEN=0030 INSTALLED UNKN
018 "DIA CIRC CONCR			
LEN=0025 INSTALLED UNKN	0121/2706		
PLYMOUTH RD			PLYMOUTH RD
(SR3007 SEG 0050/1426)			(SR3007 SEG 0050/1426)
	0121/2613	0120/2616	
BMSEN 46/7276/9903/3343	0121/2525	0120/2525	BMSEN 46/7276/9903/3343
0 0 00000 0 00 0000+00			0 0 00000 0 00 0000+00
I-276			I-276
BMSBG 46/7276/9903/3343	0121/2420	0120/2420	BMSBG 46/7276/9903/3343
SIGN: 4 CHORD TRUSS			SIGN: 4 CHORD TRUSS
BMSID 46/3053/0120/2360	0121/2397	0120/2360	BMSID 46/3053/0120/2360
TURNPIKE RAMP RD			
(TNPK)	0121/2310		
			TURNPIKE RAMP RD
RAMP K RD		0120/2035	(TNPK)
(SR8024 SEG 0260/0000)	0121/2020		
PA TPK (RAMP G)			PA TPK (RAMP G)
OP ID 46/7276/9903/3345	0121/1805	0120/1818	OP ID 46/7276/9903/3345
TURNPIKE RAMP RD			
(TNPK)	0121/1620		
RAMP D			RAMP D
OP ID 46/8024/0500/1070	0121/1475	0120/1489	OP ID 46/8024/0500/1070
7476 RP M&N			7476 RP M&N
OP ID 46/7276/9903/3347	0121/1354	0120/1361	OP ID 46/7276/9903/3347
TURNPIKE ACCESS RD			
(GOVT)	0121/1231		
RAMP B			RAMP B
OP ID 46/8024/0020/1015	0121/1178	0120/1178	OP ID 46/8024/0020/1015
			RAMP B RD
		0120/0929	(SR8024 SEG 0750/0865)
PENNDOT STOCKPILE 12			
(GOVT)	0121/0842		
			CORSONS LN
		0120/0779	(TWP)
CONSOLIDATED RAIL CORPO			CONSOLIDATED RAIL CORPO

DIR: B TOTAL LEN: 4.672 MI. DIST: 06-4 SR: 3053
LEFT MUN: PLYMOUTH T RIGHT MUN: PLYMOUTH T

OVERPASS IS RR X-ING	0121/0656		0120/0656	OVERPASS IS RR X-ING
BMSEN 46/3053/0120/0110	0121/0139		0120/0139	BMSEN 46/3053/0120/0110
1 0 00145 0 00 0175+67				1 0 00145 0 00 0175+67
PLYMOUTH CR.				PLYMOUTH CR.
BMSBG 46/3053/0120/0110	0121/0110		0120/0110	BMSBG 46/3053/0120/0110
				RETAINING WALL END
			0120/0105	BMSID 46/3053/0120/0718
			017444 FT	1 0 00145 0 00 0173+43
				RETAINING WALL BEGIN
1 0 00145 0 00 0173+43	017444 FT			BMSID 46/3053/0120/0718
MEETINGHOUSE BUSINESS C				MEETINGHOUSE BUSINESS C
(PRDR)				(PRDR)
CHEMICAL RD				CHEMICAL RD
(SR3015 SEG 0061/3138)				(SR3015 SEG 0060/3117)
(SR3015 SEG 0060/3117)				(SR3015 SEG 0061/3138)
MFC BEGIN = B				MFC BEGIN = B
LENGTH(AH 3722 BK 1288)	0121/0000		0120/0000	LENGTH(AH 3701 BK 1288)
				036 "DIA CIRC CONCR
			0100/1200	LEN=0043 INSTALLED UNKN
SIERRA RD				
(TWP)	0100/1001	==		
MEETINGHOUSE LN				
(PRDR)	0100/0414	==		
	016156 FT		016156 FT	1 0 00145 0 00 0160+30
				(APRA) DANELLA CONSTRUC
				BUTLER PK
				(CNTY)
				PLYMOUTH
				WHITEMARSH T
			0100/0000	LENGTH(AH 1288 BK 1308)
				015 "DIA CIRC CONCR
			0090/1275	LEN=0033 INSTALLED UNKN
BUTLER PK				
(CNTY)	0090/1207	==		
				018 "DIA CIRC CONCR
			0090/0532	LEN=0035 INSTALLED UNKN
				MARPLE LN
		==	0090/0431	(TWP)
1 0 00145 0 00 0148+27	014848 FT		014848 FT	
ALDAN RD				
(T502)	0090/0000	==	0090/0000	LENGTH(AH 1308 BK 1087)
				MEETINGHOUSE RD
		==	0080/0726	(T505)
				BICENTENNIAL DR
		==	0080/0382	(PRDR)
				DOMBROW DR
		==	0080/0240	(PRDR)

DIR: B TOTAL LEN: 4.672 MI. DIST: 06-4 SR: 3053
LEFT MUN: WHITEMARSH T RIGHT MUN: WHITEMARSH T

	013761 FT			013761 FT 1 0 00145 0 00 0137+16
				S 0080/0000 LENGTH(AH 1087 BK 3567)
MAYFLOWER RD (T500)	0060/3525	==		
				024"H 24"W ELLIP METAL
				0060/2830 LEN=0050 INSTALLED 2019
				(APRA) COLONIAL SCHOOL
				COLONIAL DR
		POI		0060/2760 (PRDR)
				FAIRWAY RD
			==	0060/2130 (T554)
				060"H 48"W CON BOX CUL
				0060/1480 LEN=0040 INSTALLED UNKN
				015 "DIA CIRC CONCR
				0060/0020 LEN=0055 INSTALLED UNKN
	010194 FT			010194 FT 1 0 00145 0 00 0101+87
				JOSHUA RD
				(SR3014 SEG 0040/0000)
				S 0060/0000 LENGTH(AH 3567 BK 1377)
				018 "DIA CIRC CONCR
				0050/1250 LEN=0035 INSTALLED UNKN
				FIRST AV
			==	0050/1043 (T482)
				036 "DIA CIRC METAL
				0050/1040 LEN=0035 INSTALLED UNKN
EDMONDS RD (T494)	0050/0864	==		
				CENTER AV
			==	0050/0730 (T351)
				018 "DIA CIRC CONCR
				0050/0540 LEN=0050 INSTALLED UNKN
				N WARNER RD
			==	0050/0334 (T503)
	008817 FT			008817 FT 1 0 00145 0 00 0087+57
				S WARNER RD
				(T504)
			==	S 0050/0000 LENGTH(AH 1377 BK 2514)
CHESTNUT ST (T340)	0040/2073	==		
				ARBOUR BL
			==	0040/1814 (T632)
MITCHELL CT (T631)	0040/1522	==		

DIR: B TOTAL LEN: 4.672 MI. DIST: 06-4 SR: 3053
LEFT MUN: WHITEMARSH T RIGHT MUN: WHITEMARSH T

LEFT		RIGHT
		WESTAWAY DR
	==	0040/1116 (T574)
KERPER RD (T485)		
0040/0748	==	
006303 FT		006303 FT 1 0 00145 0 00 0063+01
		CRESCENT AV
		(T583)
	== ==	S 0040/0000 LENGTH(AH 2514 BK 2096)
		018 "DIA CIRC CONCR
		0030/1870 LEN=0056 INSTALLED UNKN
CHURCH RD (T336)		
0030/1438	==	
		018 "DIA CIRC CONCR
		0030/1390 LEN=0055 INSTALLED UNKN
SUMMER HILL CT (TWP)		
0030/0103	==	
004207 FT		004207 FT 1 0 00145 0 00 0042+22
		THORNHILL DR
		(T522)
	==	S 0030/0000 LENGTH(AH 2096 BK 2708)
		WHITEFIELD DR
	==	0020/0915 (T669)
		WHITEMARSH
		0020/0509 SPRINGFIELD T
001499 FT		001499 FT 1 0 00145 0 00 0014+99
		THOMAS RD
		(TWP)
	== ==	S 0020/0000 LENGTH(AH 2708 BK 1499)
000000 FT		000000 FT 1 0 00145 0 00 0000+00
		NC GERMANTOWN PK
		NORTHWESTERN AV
		(TWP)
		INTER-BK GERMANTOWN AV
		(CITY)
		MFC BEGIN = B
	== ==	S 0010/0000 LENGTH(AH 1499 BK 0000)

DIR: B TOTAL LEN: .605 MI. DIST: 06-4 SR: 3052
LEFT MUN: LOWER MERION T RIGHT MUN: LOWER MERION T

BELMONT AV	003195 FT		003195 FT	BELMONT AV
(SR3045 SEG 0040/0000)	0010/3195		0010/3195	(SR3045 SEG 0040/0000)
				018 "DIA CIRC CONCR
			0010/3162	LEN=0035 INSTALLED UNKN
				018 "DIA CIRC CONCR
			0010/3060	LEN=0050 INSTALLED UNKN
				018 "DIA CIRC CONCR
			0010/2990	LEN=0050 INSTALLED UNKN
				030 "DIA CIRC CONCR
			0010/2363	LEN=0030 INSTALLED UNKN
				030 "DIA CIRC CONCR
			0010/1630	LEN=0031 INSTALLED UNKN
				030 "DIA CAST IRON
			0010/1192	LEN=0030 INSTALLED UNKN
				018 "DIA CIRC CONCR
			0010/0921	LEN=0045 INSTALLED UNKN
	000000 FT		000000 FT	2 0 46202 0 00 0000+00
				VILLAGE: L. MERION
			NC	ROCKHILL RD
				CONSHOHOCKEN STATE RD
				(SR0023 SEG 0340/0000)
				MFC BEGIN = C
			0010/0000	LENGTH(AH 3195 BK 0000)

DIR: B TOTAL LEN: .995 MI. DIST: 06-4 SR: 3050
LEFT MUN: LOWER MERION T RIGHT MUN: LOWER MERION T

	005256 FT		005256 FT	
			* REF-AHD	RIVER RD
			0020/3540	(TWP)
				RAMP E RD
			0020/3476	(SR8008 SEG 0500/1390)
				SCHUYLK EXWY
			0020/3325	OP ID 46/0076/3360/1490
				036 "DIA CIRC CONCR
			0020/3030	LEN=0071 INSTALLED UNKN
				TO 8008/0750 SH
			0020/3015	(CONN)
				RAMP F RD
			0020/2815	(SR8008 SEG 0750/0000)
				SPRAGUE RD
			0020/2664	(TWP)
				060"H 48"W CON BOX CUL
			0020/2562	LEN=0090 INSTALLED UNKN
				HOLLOW COVE RD
			0020/1883	(TWP)
HAGYS FORD RD (TWP)	0020/1853			
				036 "DIA CIRC CONCR
			0020/1815	LEN=0085 INSTALLED UNKN
				024 "DIA CIRC CONCR
			0020/1755	LEN=0080 INSTALLED UNKN
	001716 FT		001716 FT	2 0 46201 1 00 0013+87
				HAGYS FORD RD
				(TWP)
			S 0020/0000	LENGTH(AH 3540 BK 1716)
				036 "DIA CIRC CONCR
			0010/0100	LEN=0036 INSTALLED UNKN
	000000 FT		000000 FT	2 0 46201 1 00 0000+00
			NC HOLLOW RD	
				CONSHOHOCKEN STATE RD
				(SR0023 SEG 0310/0000)
CONSHOHOCKEN STATE RD (TWP)	0010/0000			MFC BEGIN = C
			S 0010/0000	LENGTH(AH 1716 BK 0000)

DIR: B TOTAL LEN: .000 MI. DIST: 06-4 SR: 3049
LEFT MUN: LOWER MERION T RIGHT MUN: LOWER MERION T

000000 FT
000000 FT

000000 FT
7020/0000 LENGTH(AH 0100 BK 0100)
000000 FT
7010/0000 LENGTH(AH 0100 BK 0000)

DIR: B TOTAL LEN: .347 MI. DIST: 06-4 SR: 3048
LEFT MUN: LOWER MERION T RIGHT MUN: LOWER MERION T

	001830 FT		001830 FT HAVERFORD RD
			(SR3043 SEG 0020/0019)
			0020/0467
			018 "DIA CIRC CONCR
			0020/0442 LEN=0022 INSTALLED UNKN
	001363 FT		001363 FT 1 0 00719 0 00 0013+59
			ROCKGLEN RD
			(TWP)
			S 0020/0000 LENGTH(AH 0467 BK 1363)
			TRENT RD
			0010/1127 (TWP)
			030 "DIA CIRC CONCR
			0010/0739 LEN=0104 INSTALLED UNKN
			HENLEY RD
			0010/0669 (TWP)
			018 "DIA CIRC CONCR
			0010/0665 LEN=0040 INSTALLED UNKN
HENLEY RD (TWP)	0010/0658		
			018 "DIA CIRC CONCR
			0010/0417 LEN=0045 INSTALLED UNKN
HARROGATE RD (TWP)	0010/0407		HARROGATE RD
			0010/0407 (TWP)
			018 "DIA CIRC CONCR
			0010/0372 LEN=0040 INSTALLED UNKN
			CROSSHILL RD
			0010/0130 (TWP)
	000000 FT		000000 FT 1 0 00719 0 00 0000+00
			VILLAGE: PENN WYNNE
			NC MANOA RD
			* REF-BK MANOA RD
			(SR1002 SEG 0060/2072)
			MFC BEGIN = D
			BK-DELAWARE (23)
			S 0010/0000 LENGTH(AH 1363 BK 0000)

DIR: N TOTAL LEN: .124 MI. DIST: 06-4 SR: 3047
LEFT MUN: LOWER MERION T RIGHT MUN: LOWER MERION T

	INTER-AHD	RAILROAD AV
		(TWP)
		COUNTY LINE RD
		(SR1009 SEG 0030/1119)
		COUNTY LINE RD
	0010/0654	(SR1009 SEG 0030/1119)
		018 "DIA CIRC CONCR
	0010/0289	LEN=0023 INSTALLED 1980
	000000 FT	2 0 46163 0 00 0000+00
		VILLAGE: BRYN MAWR
		BRYN MAWR AV
		(SR3038 SEG 0010/0056)
	NC W	OLD RAILROAD AV
		BRYN MAWR AV
		(SR3038 SEG 0010/0056)
000000 FT		MFC BEGIN = E
LTH AH 000100 BK 000000 7011/0000	0010/0000	LENGTH(AH 0654 BK 0000)

DIR: B TOTAL LEN: .258 MI. DIST: 06-4 SR: 3046
LEFT MUN: LOWER MERION T RIGHT MUN: LOWER MERION T

	001363 FT		001363 FT	
ARGYLE RD (SR3043 SEG 0040/0000)	0010/1363		INTER-AHD	HAVERFORD RD (SR3043 SEG 0040/0000)
			0010/1363	
			0010/1310	036"H 24"W ELLIP METAL LEN=0040 INSTALLED UNKN
			0010/1177	BEECHWOOD RD (TWP)
			0010/0507	BEECHWOOD DR (TWP)
SPRING AV (TWP)	0010/0276			
			0010/0081	HOMESTEAD RD (TWP)
			0010/0030	024"H 18"W ELLIP CONC LEN=0038 INSTALLED UNKN
	000000 FT		000000 FT	2 0 46150 0 00 0000+00
				NC HAVERFORD RD
			INTER-BK	HAVERFORD RD (SR1014 SEG 0010/2008)
COUNTY LINE RD (TWP)	0010/0000			MFC BEGIN = C
			5 0010/0000	LENGTH(AH 1363 BK 0000)

DIR: N TOTAL LEN: 1.638 MI. DIST: 06-4 SR: 3045
LEFT MUN: LOWER MERION T RIGHT MUN: LOWER MERION T

008649 FT 008650 FT

DIR: N TOTAL LEN: 1.638 MI. DIST: 06-4 SR: 3045
LEFT MUN: LOWER MERION T RIGHT MUN: LOWER MERION T

			INTER-AHD	GREEN LN (TWP)
				SCHUYLK EXWY
			0040/1372	OP ID 46/0076/3374/2210
RAMP A RD (SR8010 SEG 0010/0525)	0040/1265			RAMP C RD (SR8010 SEG 0750/0000)
			0040/1265	
				CONSOLIDATED RAIL CORPO
			0040/1181	OVERPASS IS RR X-ING
				018 "DIA CIRC CONCR
			0040/1138	LEN=0020 INSTALLED 1980
JEFFERSON ST (TWP)	0040/1063	==		
				018 "DIA CIRC CONCR
			0040/0585	LEN=0035 INSTALLED 1980
OLD BELMONT RD (TWP)	0040/0580	==	0040/0580	
			0040/0250	BMSEN 46/3045/0040/0224
				2 0 46200 0 00 0075+18
				GULLEY RUN
			0040/0224	BMSBG 46/3045/0040/0224
	007277 FT		007278 FT	2 0 46200 0 00 0072+89
				VILLAGE: BELMONT HILLS
ROCKHILL RD (SR3052 SEG 0010/3195)	0040/0000		S 0040/0000	LENGTH(AH 1372 BK 2326)
				024 "DIA CIRC METAL
			0030/1599	LEN=0035 INSTALLED 1980
				024 "DIA CIRC CONCR
			0030/1236	LEN=0059 INSTALLED 1980
BELMONT TE (TWP)	0030/1233	==		
VASSAR RD (TWP)	0030/1047	==		
				GARNET RD
		==	0030/0771	(TWP)
OVERHILL RD (TWP)	0030/0753	==		
JENNIFER LN (TWP)	0030/0357	==		
	004951 FT		004952 FT	2 0 46200 0 00 0049+46
				LEVERING MILL RD
				(TWP)
		== ==	S 0030/0000	LENGTH(AH 2326 BK 3192)
				024 "DIA CIRC CONCR
			0020/3170	LEN=0038 INSTALLED 1980
				024 "DIA CIRC CONCR
			0020/3012	LEN=0036 INSTALLED 1980
			0020/2894	BMSEN 46/3045/0020/2844

DIR: N TOTAL LEN: 1.638 MI. DIST: 06-4 SR: 3045
LEFT MUN: LOWER MERION T RIGHT MUN: LOWER MERION T

			0 0 00000 0 00 0000+00
			NO UNDERPASS INFORMATIO
		0020/2844	BMSBG 46/3045/0020/2844
			018 "DIA CIRC CONCR
		0020/2491	LEN=0033 INSTALLED 1980
LLANDRILLO RD			
(TWP)	0020/2049		
DAVID RD			
(TWP)	0020/1272		
COLWYN LN			
(TWP)	0020/0602		
RIGHTERS FERRY RD			
(TWP)	0020/0267		
			SCHUYLKILL T
			STRUCTURE LENGTH 15 FT
		0020/0100	BMSID 46/3045/0020/0100
			018 "DIA CIRC CONCR
		0020/0012	LEN=0100 INSTALLED 1980
	001759 FT	001760 FT	2 0 46200 0 00 0017+07
			VILLAGE: CYNWYD
			RIGHTERS FERRY RD
			(TWP)
			MFC BEGIN = C
		0020/0000	LENGTH(AH 3192 BK 1760)
			018 "DIA CIRC CONCR
		0010/1688	LEN=0040 INSTALLED 1980
			018 "DIA CIRC CONCR
		0010/1314	LEN=0025 INSTALLED 1980
LLANBERRIS RD			LLANBERRIS RD
(TWP)	0011/1263	0010/1266	(TWP)
SAINT ASAPHS RD			SAINT ASAPHS RD
(TWP)	0011/0709	0010/0710	(TWP)
			018 "DIA CIRC CONCR
		0010/0053	LEN=0075 INSTALLED 1980
		000000 FT	2 0 46200 0 00 0000+00
2 0 46200 0 00 0000+00	000000 FT		VILLAGE: BALA CYNWYD
NC BELMONT AV		NC BELMONT AV	
CITY AV			CITY AV
(SR0001 SEG 0071/0000)			(SR0001 SEG 0071/0000)
(SR0001 SEG 0070/0000)			(SR0001 SEG 0070/0000)
BELMONT AV	INTER-BK	INTER-BK	BELMONT AV
(SR3005 SEG 0160/1537)			(SR3005 SEG 0160/1537)
MFC BEGIN = C			MFC BEGIN = C
LENGTH(AH 1759 BK 0000)	0011/0000	0010/0000	LENGTH(AH 1760 BK 0000)

DIR: E TOTAL LEN: 2.798 MI. DIST: 06-4 SR: 3044
LEFT MUN: LOWER MERION T RIGHT MUN: LOWER MERION T

	014771 FT		014751 FT	CITY AV
				(SR0001 SEG 0031/0841)
				(SR0001 SEG 0030/0829)
			0070/2498	
				018 "DIA CIRC CONCR
			0070/2460	LEN=0040 INSTALLED UNKN
MERBROOK LN (TWP)	0070/1805	==		
LATCHS LN (TWP)	0070/1187	==		
BEACOM LN (TWP)	0070/0817	==		
HIGHLAND AV (TWP)	0070/0368	==		
2 0 46211 0 00 0026+64	012273 FT		012253 FT	
FORREST RD (TWP)	0070/0000	==	0070/0000	LENGTH(AH 2498 BK 2674)
HAZLEHURST AV (TWP)	0060/2265	== ==	0060/2265	HONEYSUCKLE LN (TWP)
				018 "DIA CIRC CONCR

DIR: E TOTAL LEN: 2.798 MI. DIST: 06-4 SR: 3044
LEFT MUN: LOWER MERION T RIGHT MUN: LOWER MERION T

			0060/2082	LEN=0025 INSTALLED UNKN
BERKELEY RD (TWP)	0060/1693			
BEDFORD PL (TWP)	0060/1365			
				018 "DIA CIRC CONCR
			0060/1193	LEN=0030 INSTALLED UNKN
				BOWMAN AV (TWP)
			0060/1086	
				WICKFIELD RD
			0060/0801	(TWP)
GLENWOOD RD (TWP)	0060/0649			
KENILWORTH RD (TWP)	0060/0404			
				030"H 00"W MULT CONCR
			0060/0358	LEN=0030 INSTALLED UNKN
WINCHESTER RD (TWP)	0060/0206			
2 0 46211 0 00 0000+00 009599 FT			009579 FT	LOWER MERION
				NARBERTH B
ROCKLAND RD (BORO)	0060/0000		S 0060/0000	LENGTH(AH 2674 BK 2938)
				018 "DIA CIRC CONCR
			0050/2882	LEN=0030 INSTALLED UNKN
MERION AV (BORO)	0050/2711			
CHESTNUT AV (BORO)	0050/2363			
				SHORTRIDGE DR
			0050/2264	(TWP)
				018 "DIA CIRC CONCR
			0050/2215	LEN=0030 INSTALLED UNKN
				P3
		RBR		INDIAN RUN
				STRUCTURE LENGTH 26 FT
			0050/2087	BMSID 46/3044/0050/0389
				018 "DIA CIRC CONCR
			0050/2035	LEN=0045 INSTALLED UNKN
WOODSIDE AV (BORO)	0050/2006			PARKVIEW DR
			0050/2006	(TWP)
				024 "DIA CIRC CONCR
			0050/1663	LEN=0020 INSTALLED UNKN
WYNNEWOOD AV (BORO)	0050/1281			
				NARBERTH
			0050/1272	LOWER MERION T
				YERKES RD
			0050/0946	(TWP)

DIR: E TOTAL LEN: 2.798 MI. DIST: 06-4 SR: 3044
LEFT MUN: LOWER MERION T RIGHT MUN: LOWER MERION T

	006661 FT	006641 FT	1 1 00552 0 00 0017+02
			MFC BEGIN = D
		0050/0000	LENGTH(AH 2938 BK 1342)
WILLIAMS RD			WILLIAMS RD
(TWP)			(TWP)
	0041/1383	0040/1342	
			024 "DIA CIRC CONCR
		0040/1300	LEN=0042 INSTALLED UNKN
PENN RD			PENN RD
(TWP)			(TWP)
	0041/0886	0040/0844	
LC FROM PENN RD			
(CONN)	0041/0840		
018 "DIA CIRC CONCR			
LEN=0025 INSTALLED UNKN	0041/0605		
MORRIS RD			MORRIS RD
(TWP)	0041/0403	0040/0369	(TWP)
2 0 46210 0 00 0000+00	005278 FT	005299 FT	2 0 46210 0 00 0000+00
LANCASTER AV			LANCASTER AV
(SR0030 SEG 0091/0464)			(SR0030 SEG 0090/0460)
(SR0030 SEG 0090/0460)			(SR0030 SEG 0091/0464)
MFC BEGIN = D			MFC BEGIN = D
LENGTH(AH 1383 BK 0337)	0041/0000	0040/0000	LENGTH(AH 1342 BK 0359)
			LC FROM CLOTHIER RD
		0030/0126	(CONN)
018 "DIA CIRC CONCR			
LEN=0030 INSTALLED UNKN	0031/0085		
2 0 46152 0 00 0044+97	004941 FT	004940 FT	2 0 46152 0 00 0044+97
CLOTHIER RD			CLOTHIER RD
(TWP)			(TWP)
LENGTH(AH 0337 BK 2404)	0031/0000	0030/0000	LENGTH(AH 0359 BK 2415)
018 "DIA CIRC CONCR			
LEN=0035 INSTALLED UNKN	0021/2400		
018 "DIA CIRC CONCR			
LEN=0045 INSTALLED UNKN	0021/2190		
			024 "DIA CIRC CONCR
		0020/2165	LEN=0045 INSTALLED UNKN
			018 "DIA CIRC CONCR
		0020/1676	LEN=0040 INSTALLED UNKN
018 "DIA CIRC CONCR			
LEN=0035 INSTALLED UNKN	0021/1655		
OLD WYNNEWOOD RD			OLD WYNNEWOOD RD
(TWP)	0021/1614	0020/1617	(TWP)
BALLYTORE RD			BALLYTORE RD
(TWP)	0021/1597	0020/1600	(TWP)
018 "DIA CIRC CONCR			
LEN=0050 INSTALLED UNKN	0021/1400		
018 "DIA CIRC CONCR			

DIR: E TOTAL LEN: 2.798 MI. DIST: 06-4 SR: 3044
LEFT MUN: LOWER MERION T RIGHT MUN: LOWER MERION T

LEN=0030 INSTALLED UNKN	0021/1060			
KNOX RD				KNOX RD
(TWP)	0021/1015		0020/1009	(TWP)
018 "DIA CIRC CONCR				
LEN=0030 INSTALLED UNKN	0021/0850			
LAKESIDE RD				LAKESIDE RD
(TWP)	0021/0618		0020/0618	(TWP)
LAKESIDE RD				LAKESIDE RD
(TWP)	0021/0563		0020/0556	(TWP)
				018 "DIA CIRC CONCR
			0020/0520	LEN=0055 INSTALLED UNKN
				018 "DIA CIRC CONCR
			0020/0236	LEN=0035 INSTALLED UNKN
2 0 46152 0 00 0025+39	002537 FT		002525 FT	2 0 46152 0 00 0025+39
ARGYLE RD				ARGYLE RD
(TWP)				(TWP)
ARGYLE RD				ARGYLE RD
(SR3043 SEG 0040/2908)				(SR3043 SEG 0040/2908)
LENGTH(AH 2404 BK 2537)	0021/0000		0020/0000	LENGTH(AH 2415 BK 2525)
ATHENS AV				ATHENS AV
(TWP)				(TWP)
ATHENS AV				ATHENS AV
(TWP)	0011/1862		0010/1854	(TWP)
018 "DIA CIRC CONCR				
LEN=0025 INSTALLED UNKN	0011/1600			
				018 "DIA CIRC CONCR
			0010/1325	LEN=0025 INSTALLED UNKN
				018 "DIA CIRC CONCR
			0010/1023	LEN=0020 INSTALLED UNKN
				018 "DIA CIRC CONCR
			0010/0786	LEN=0030 INSTALLED UNKN
SPRING AV				SPRING AV
(TWP)				(TWP)
	0011/0584		0010/0576	
				024 "DIA CIRC CONCR
			0010/0547	LEN=0025 INSTALLED UNKN
INWOOD RD				INWOOD RD
(TWP)	0011/0298		0010/0290	(TWP)
2 0 46152 0 00 0000+00	000000 FT		000000 FT	2 0 46152 0 00 0000+00
NC WYNNEWOOD RD			NC WYNNEWOOD RD	
COUNTY LINE RD				COUNTY LINE RD
(TWP)				(TWP)
WYNNEWOOD RD	INTER-BK		INTER-BK	WYNNEWOOD RD
(SR1005 SEG 0090/1887)				(SR1005 SEG 0090/1887)
MFC BEGIN = C				MFC BEGIN = C
LENGTH(AH 2537 BK 0000)	0011/0000		0010/0000	LENGTH(AH 2525 BK 0000)

DIR: N TOTAL LEN: 1.752 MI. DIST: 06-4 SR: 3043
LEFT MUN: LOWER MERION T RIGHT MUN: LOWER MERION T

	009227 FT		009249 FT	
			INTER-AHD	ARGYLE RD
				(TWP)
				WYNNEWOOD RD
				(SR3044 SEG 0021/0000)
				(SR3044 SEG 0020/0000)
			0040/2908	
				SUSSEX RD
			0040/2582	(TWP)
				018 "DIA CIRC METAL
			0040/2443	LEN=0032 INSTALLED 1980
SUSSEX RD				
(TWP)	0040/2360			
				ARGYLE CR
			0040/1856	(TWP)
				036"H 48"W ELLIP CONC
			0040/1680	LEN=0030 INSTALLED 1980
ATHENS AV				GRENOX RD
(TWP)	0040/1499		0040/1499	(TWP)
				WAYFIELD RD
			0040/1099	(TWP)
				018 "DIA CIRC CONCR
			0040/0490	LEN=0040 INSTALLED 1980
				KNOX RD
			0040/0461	(TWP)

DIR: N TOTAL LEN: 1.752 MI. DIST: 06-4 SR: 3043
LEFT MUN: LOWER MERION T RIGHT MUN: LOWER MERION T

LEFT			RIGHT	
				HILLSIDE RD
			0040/0048	(TWP)
				036 "DIA CIRC CONCR
			0040/0036	LEN=0055 INSTALLED 1980
	006319 FT		006341 FT	1 1 06446 0 00 0000+00
				VILLAGE: WYNNEWOOD19096
			NC ARGYLE RD	
HAVERFORD RD				MFC BEGIN = D
(SR3046 SEG 0010/1363)	0040/0000		S 0040/0000	LENGTH(AH 2908 BK 1775)
				018 "DIA CIRC CONCR
			0030/1764	LEN=0055 INSTALLED 1980
DELMONT DR				
(TWP)	0030/1613			
				MEDFORD RD
			0030/1170	(TWP)
BRINTON PARK DR				
(TWP)	0030/1006			
POWDER MILL LN				
(TWP)	0030/0518			
				WITLEY RD
			0030/0102	(TWP)
	004544 FT		004566 FT	1 1 06444 0 00 0022+64
				MORRIS RD
				(TWP)
			S 0030/0000	LENGTH(AH 1775 BK 2292)
				018 "DIA CIRC CONCR
			0020/1940	LEN=0030 INSTALLED 1980
				REMINGTON RD
				(TWP)
			0020/1839	
SUFFOLK LN				
(TWP)	0020/1578			
				018 "DIA CIRC METAL
			0020/1130	LEN=0033 INSTALLED 1980
DRAYTON LN				
(TWP)	0020/1086			
				DRAYTON LN
			0020/0679	(TWP)
				INDIAN CREEK DR
			0020/0392	(TWP)
				INDIAN CREEK DR
			0020/0180	(TWP)
				024 "DIA CIRC CONCR
			0020/0038	LEN=0054 INSTALLED 1980
MANOA RD				
(SR3048 SEG 0020/0467)	0020/0019		0020/0019	
	002252 FT		002274 FT	1 1 06444 0 00 0000+00
				MANOA RD
				(TWP)

DIR: N TOTAL LEN: 1.752 MI. DIST: 06-4 SR: 3043
LEFT MUN: LOWER MERION T RIGHT MUN: LOWER MERION T

			MFC BEGIN = C
		0020/0000	LENGTH(AH 2292 BK 2274)
OVERBROOK PY			OVERBROOK PY
(TWP)	0011/2010	0010/2026	(TWP)
018 "DIA CIRC CONCR			
LEN=0010 INSTALLED 1980	0011/1965		
OVERBROOK RD			OVERBROOK RD
(TWP)	0011/1920	0010/1933	(TWP)
ARBORDALE RD			ARBORDALE RD
(TWP)	0011/1663	0010/1677	(TWP)
UNKNOWN AL			UNKNOWN AL
(TWP)	0011/1538	0010/1551	(TWP)
			018 "DIA CAST IRON
		0010/1514	LEN=0025 INSTALLED 1980
GARDEN RD			GARDEN RD
(TWP)	0011/1409	0010/1424	(TWP)
WESTWOOD LN			WESTWOOD LN
(TWP)	0011/1328	0010/1345	(TWP)
ANDOVER RD			ANDOVER RD
(TWP)	0011/1210	0010/1218	(TWP)
DORSET LN			DORSET LN
(TWP)	0011/0999	0010/1003	(TWP)
ROBERT SALIGMAN CAMPUS			ROBERT SALIGMAN CAMPUS
(PRDR)			(PRDR)
	0011/0871	0010/0875	
GREYWALL LN			GREYWALL LN
(TWP)	0011/0752	0010/0755	(TWP)
SURREY LN			SURREY LN
(TWP)	0011/0508	0010/0509	(TWP)
EDGEVALE RD			EDGEVALE RD
(TWP)	0011/0263	0010/0270	(TWP)
			018 "DIA CIRC CONCR
		0010/0069	LEN=0025 INSTALLED 1980
018 "DIA CIRC CONCR			
LEN=0044 INSTALLED 1980	0011/0044		
1 0 00719 0 00 0041+12 000000 FT		000000 FT	1 0 00719 0 00 0041+12
			VILLAGE: PENN WYNNE
NC HAVERFORD RD		NC HAVERFORD RD	
CITY AV			CITY AV
(SR0001 SEG 0010/2312)			(SR0001 SEG 0011/2299)
(SR0001 SEG 0011/2299)			(SR0001 SEG 0010/2312)
CITY AV			CITY AV
(SR0001 SEG 0010/0000)			(SR0001 SEG 0010/0000)
(SR0001 SEG 0011/0000)			(SR0001 SEG 0011/0000)
HAVERFORD AV	INTER-BK	INTER-BK	HAVERFORD AV
(SR3018 SEG 0010/0000)			(SR3018 SEG 0010/0000)
MFC BEGIN = C			MFC BEGIN = C
LENGTH(AH 2252 BK 0000)	0011/0000	0010/0000	LENGTH(AH 2274 BK 0000)

DIR: B TOTAL LEN: .430 MI. DIST: 06-4 SR: 3042
LEFT MUN: LOWER MERION T RIGHT MUN: LOWER MERION T

	002271 FT		002271 FT	LANCASTER AV
LANCASTER AV				(SR0030 SEG 0071/0000)
(SR0030 SEG 0070/0000)				(SR0030 SEG 0070/0000)
(SR0030 SEG 0071/0000)	0010/2271		0010/2271	
				ATHENS AV
		==	0010/1947	(TWP)
ATHENS AV				
(TWP)	0010/1770	==		
				SCHOOL LN
		==	0010/1511	(TWP)
				SPRING AV
				(TWP)
		==	0010/0516	
SPRING AV				
(TWP)	0010/0468	==	0010/0468	
	000000 FT		000000 FT	2 0 46151 0 00 0000+00
				VILLAGE: ARDMORE
			NC	ARDMORE AV
				COUNTY LINE RD
				(TWP)
			INTER-BK	ARDMORE AV
				(SR1018 SEG 0050/3677)
				MFC BEGIN = D
			5 0010/0000	LENGTH(AH 2271 BK 0000)

DIR: B TOTAL LEN: .377 MI. DIST: 06-4 SR: 3041
LEFT MUN: UPPER MERION T RIGHT MUN: UPPER MERION T

	001988 FT		001988 FT
			7022/0000 LTH AH 000100 BK 001988
HOLSTEIN RD			HOLSTEIN RD
(SR0320 SEG 0050/0000)	0012/1988		0012/1988 (SR0320 SEG 0050/0000)
			030 "DIA CIRC METAL
			0012/1474 LEN=0030 INSTALLED UNKN
			FROM 3063/0010 SH
			0012/0332 (CONN)
			TRINITY LN
			0012/0250 (SR3063 SEG 0010/1481)
			0012/0235 BMSEN 46/3041/0012/0155
0 0 00000 0 00 0000+00			FROM 3039/0012 SH
TO 3039/0012 SH			(CONN)
(CONN)	0012/0155		SOUTHEASTERN PA TRAN RR
			0012/0155 BMSBG 46/3041/0012/0155
			NC SWEDELAND RD
			SOUTH GULPH RD
2 0 46177 0 00 0000+00	000000 FT		000000 FT (SR3039 SEG 0012/1900)
SOUTH GULPH RD			MFC BEGIN = C
(SR3039 SEG 0012/1900)	0012/0000		0012/0000 LENGTH(AH 1988 BK 0000)

DIR: B TOTAL LEN: .279 MI. DIST: 06-4 SR: 3040
LEFT MUN: LOWER MERION T RIGHT MUN: LOWER MERION T

			LANCASTER AV
			(SR0030 SEG 0051/0349)
			(SR0030 SEG 0050/0355)
			LANCASTER AV
			(SR0030 SEG 0051/0349)
		0014/0452	(SR0030 SEG 0050/0355)
		001021 FT	2 0 46149 0 00 0010+16
			HAVERFORD STATION RD
			(TWP)
	001021 FT		MFC BEGIN = D
LTH AH 000100 BK 001021	7015/0000	0014/0000	LENGTH(AH 0452 BK 1021)
			018 "DIA CIRC CONCR
		0010/0845	LEN=0519 INSTALLED UNKN
			018 "DIA CIRC CONCR
		0010/0635	LEN=0292 INSTALLED UNKN
	000000 FT	000000 FT	2 0 46149 0 00 0000+00
			VILLAGE: HVRFRD COLLEGE
		NC OLD	RAILROAD AV
			CARTER RD
			(TWP)
		INTER-BK	RAILROAD AV
			(SR1026 SEG 0030/2650)
			MFC BEGIN = D
		0010/0000	LENGTH(AH 1021 BK 0000)

DIR: N TOTAL LEN: 5.192 MI. DIST: 06-4 SR: 3039
LEFT MUN: UPPER MERION T RIGHT MUN: UPPER MERION T

027412 FT

OUTER LINE DR
(TWP)

0120/1564

RICHARDS RD
(TWP)

0120/0438

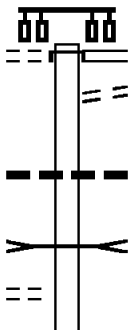

027359 FT
INTER-AHD VALLEY FORGE PARK RD
(SR0023 SEG 0060/0000)
VALLEY FORGE RD
(SR0023 SEG 0061/0000)
(SR0023 SEG 0060/0000)

0120/1564

TO 0023/0060 SH
0120/1436 (CONN)

018 "DIA CIRC CONCR
0120/0540 LEN=0032 INSTALLED UNKN
MASCHELLMAC CREEK
STRUCTURE LENGTH 26 FT
0120/0501 BMSID 46/0422/0340/1150

COUNTY LINE EXPESS

DIR: N TOTAL LEN: 5.192 MI. DIST: 06-4 SR: 3039
LEFT MUN: UPPER MERION T RIGHT MUN: UPPER MERION T

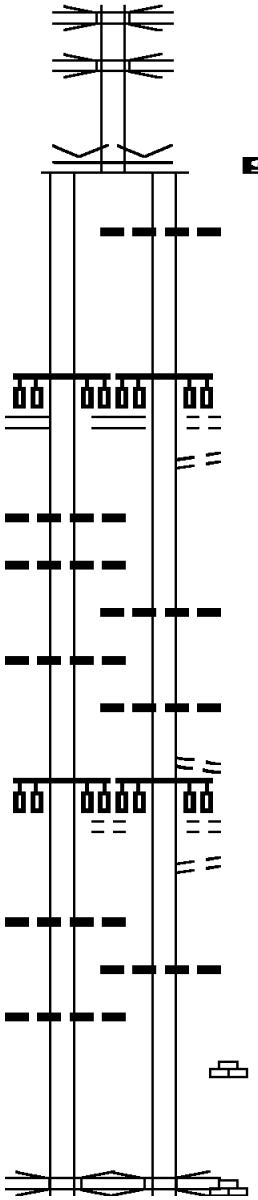

		0120/0327 OP ID 46/0422/0340/1177
		COUNTY LINE EXPRES
		0120/0162 OP ID 46/0422/0341/1337
	025848 FT	025795 FT 1 0 00201 0 01 0147+88
		VILLAGE: UPPER MERION T
		MFC BEGIN = C
		0120/0000 LENGTH(AH 1564 BK 2625)
		012 "DIA CIRC CONCR
		0110/2500 LEN=0030 INSTALLED UNKN
RAMP K RD		RAMP K RD
(SR8049 SEG 0250/0000)		(SR8049 SEG 0250/0000)
RAMP L RD		RAMP L RD
(SR8049 SEG 0750/1134)		(SR8049 SEG 0750/1134)
FIRST AV		FIRST AV
(T101)		(T101)
	0111/1876	0110/1837
		LC TO FIRST AV
		0110/1758 (CONN)
018 "DIA CIRC CONCR		
LEN=0032 INSTALLED UNKN	0111/1680	
018 "DIA CIRC CONCR		
LEN=0032 INSTALLED UNKN	0111/1390	
		018 "DIA CIRC METAL
		0110/1360 LEN=0028 INSTALLED UNKN
018 "DIA CIRC CONCR		
LEN=0030 INSTALLED UNKN	0111/1035	
		018 "DIA CIRC METAL
		0110/1020 LEN=0030 INSTALLED UNKN
		LC FROM FREEDOM DR
		0110/0958 (CONN)
FREEDOM DR		FREEDOM DR
(TWP)		(TWP)
	0111/0903	0110/0896
		LC TO FREEDOM DR
		0110/0824 (CONN)
018 "DIA CIRC CONCR		
LEN=0045 INSTALLED UNKN	0111/0810	
		018 "DIA CIRC CONCR
		0110/0775 LEN=0028 INSTALLED UNKN
018 "DIA CIRC CONCR		
LEN=0040 INSTALLED UNKN	0111/0275	
		RETAINING WALL END
		0110/0194 BMSID 46/3039/0110/0000
		023170 FT 1 0 00201 0 01 0174+13
		PA TPK (I-76)
1 0 00201 0 01 0174+13	023195 FT	OP ID 15/7076/9903/2601
PA TPK (I-76)		RETAINING WALL BEGIN
OP ID 15/7076/9903/2601		BMSID 46/3039/0110/0000

DIR: N TOTAL LEN: 5.192 MI. DIST: 06-4 SR: 3039

LEFT MUN: UPPER MERION T		RIGHT MUN: UPPER MERION T	
LENGTH(AH 2653 BK 1573)	0111/0000	0110/0000	LENGTH(AH 2625 BK 1536)
018 "DIA CIRC CONCR LEN=0030 INSTALLED UNKN	0101/1475		
GUTHRIE RD (SR3033 SEG 0010/3573)			GUTHRIE RD (SR3033 SEG 0010/3573)
	0101/1187	0100/1176	
018 "DIA CIRC CONCR LEN=0025 INSTALLED UNKN	0101/0740		
018 "DIA CIRC CONCR LEN=0028 INSTALLED UNKN	0101/0435		
		0100/0138	018 "DIA CIRC CONCR LEN=0028 INSTALLED UNKN
018 "DIA CIRC CONCR LEN=0025 INSTALLED UNKN	0101/0135		
		021634 FT	1 0 00201 0 01 0189+81
1 0 00201 0 01 0189+81 021622 FT			UNKNOWN RD (PRDR)
LENGTH(AH 1573 BK 2687)	0101/0000	0100/0000	LENGTH(AH 1536 BK 2672)
024 "DIA CIRC CONCR LEN=0030 INSTALLED UNKN	0091/2589		
		0090/2500	018 "DIA CIRC CONCR LEN=0025 INSTALLED UNKN
GODDARD BLVD (T905)			GODDARD BLVD (T905)
	0091/2428	0090/2416	
024 "DIA CIRC METAL LEN=0030 INSTALLED UNKN	0091/2377		
		0090/2212	012"H 12"W ELLIP CONC LEN=0337 INSTALLED UNKN
UNNAMED RD (PRDR)			UNNAMED RD (PRDR)
AMERIGAS CO (PRDR)			AMERIGAS CO (PRDR)
	0091/1936	0090/1918	
024 "DIA CAST IRON LEN=0050 INSTALLED UNKN	0091/1696		
024"H 48"W CON BOX CUL LEN=0100 INSTALLED UNKN	0091/1656		
		0090/1095	018 "DIA CIRC METAL LEN=0030 INSTALLED UNKN
024 "DIA CIRC CONCR LEN=0016 INSTALLED UNKN	0091/0954		
LC TO VILLAGE DR (CONN)	0091/0520		
		0090/0400	FROM 8034/0010 SH (CONN)
RAMP A RD (SR8034 SEG 0020/0000)			RAMP A RD (SR8034 SEG 0020/0000)
RAMP G RD (SR8034 SEG 0010/0380)			RAMP G RD (SR8034 SEG 0010/0380)

DIR: N TOTAL LEN: 5.192 MI. DIST: 06-4 SR: 3039
LEFT MUN: UPPER MERION T RIGHT MUN: UPPER MERION T

LEFT		RIGHT	
VILLAGE DR (TWP)		VILLAGE DR (TWP)	
	0091/0412	0090/0360	
		0090/0215	TO 8034/0020 SH (CONN)
018 "DIA CIRC CONCR LEN=0424 INSTALLED UNKN	0091/0202		
		0090/0076	SIGN: CANTILEVER BMSID 46/3039/0090/0076
018 "DIA CIRC CONCR LEN=0045 INSTALLED UNKN	0091/0030		
1 0 00201 0 01 0216+53	018935 FT	018962 FT	1 0 00201 0 01 0216+53
WARNER RD (TWP)		WARNER RD (T500)	
LENGTH(AH 2687 BK 1315)	0091/0000	0090/0000	LENGTH(AH 2672 BK 1304)
018 "DIA CIRC CONCR LEN=0065 INSTALLED UNKN	0081/1115		
		0080/0980	018 "DIA CIRC CONCR LEN=0062 INSTALLED UNKN
018 "DIA CIRC CONCR LEN=0035 INSTALLED UNKN	0081/0850		
018 "DIA CIRC CONCR LEN=0030 INSTALLED UNKN	0081/0700		
SCHUYLK EXWY (EB) OP ID 46/0076/3270/0000	0081/0600	0080/0667	SCHUYLK EXWY (EB) OP ID 46/0076/3270/0000
		0080/0506	SIGN: 2 CHORD TRUSS BMSID 46/3039/0080/0506
018 "DIA CIRC CONCR LEN=0028 INSTALLED UNKN	0081/0350		
		0080/0121	LC FROM MALL BL (CONN)
1 0 00201 0 01 0228+78	017620 FT	017658 FT	1 0 00201 0 01 0228+78
(APRA) KING OF PRUSSIA MALL BL (T600)		(APRA) KING OF PRUSSIA MALL BL (T600)	
LENGTH(AH 1315 BK 1931)	0081/0000	0080/0000	LENGTH(AH 1304 BK 1926)
		0070/1830	018 "DIA CIRC METAL LEN=0030 INSTALLED UNKN
		0070/1809	LC TO MALL BL (CONN)
		0070/1440	018 "DIA CIRC METAL LEN=0025 INSTALLED UNKN
018 "DIA CIRC CONCR LEN=0030 INSTALLED UNKN	0071/1415		
		0070/1222	LC FROM MALL RD (CONN)
MALL RD (PRDR)		MALL RD (PRDR)	

DIR: N TOTAL LEN: 5.192 MI. DIST: 06-4 SR: 3039

LEFT MUN: UPPER MERION T		RIGHT MUN: UPPER MERION T	
	0071/1144	0070/1150	
		0070/1058	LC TO MALL RD (CONN)
		0070/0905	018 "DIA CIRC METAL LEN=0035 INSTALLED UNKN
018 "DIA CIRC CONCR LEN=0030 INSTALLED UNKN	0071/0890		
RAMP RD (SR8002 SEG 0270/0000)	0071/0732		
		0070/0670	024 "DIA CIRC CONCR LEN=0030 INSTALLED UNKN
018 "DIA CIRC CONCR LEN=0025 INSTALLED UNKN	0071/0550		
KIRK AV (T608)	0071/0508	0070/0502	KIRK AV (T608)
		0070/0300	012 "DIA CIRC METAL LEN=0050 INSTALLED UNKN
BMSEN 46/3039/0070/0000 1 0 00201 0 00 0247+52 015689 FT	0071/0031	0070/0031 015732 FT	BMSEN 46/3039/0070/0000 1 0 00201 0 00 0247+52
ABRAMS RUN BMSBG 46/3039/0070/0000 MFC BEGIN = C LENGTH(AH 1931 BK 2020)	0071/0000	0070/0000	ABRAMS RUN BMSBG 46/3039/0070/0000 MFC BEGIN = C LENGTH(AH 1926 BK 2039) FROM 0202/0041 SH
		0064/1969	(CONN)
DEKALB PK (SR0202 SEG 0040/0000) (SR0202 SEG 0041/0000)			DEKALB PK (SR0202 SEG 0040/0000) (SR0202 SEG 0041/0000)
	0065/1890	0064/1854	
			SR202 / GULPH RD CONN (SR9101 SEG 0010/0719)
		0064/1849	
RAMP RD (SR9101 SEG 0010/0719)	0065/1849		
FROM 0202/0041 SH (CONN)	0065/1820		
DEKALB PK (SR0202 SEG 0041/0000) (SR0202 SEG 0040/0000)			DEKALB PK (SR0202 SEG 0041/0000) (SR0202 SEG 0040/0000)
	0065/1783	0064/1748	
		0064/1683	018 "DIA CIRC CONCR LEN=0025 INSTALLED UNKN
FROM 0202/0030 SH (CONN)	0065/1656		
		0064/1629	TO 0202/0040 SH (CONN)
018 "DIA CIRC CONCR LEN=0183 INSTALLED UNKN	0065/1438		
012 "DIA CIRC CONCR			

DIR: N TOTAL LEN: 5.192 MI. DIST: 06-4 SR: 3039
LEFT MUN: UPPER MERION T RIGHT MUN: UPPER MERION T

LEN=0080 INSTALLED UNKN 0065/0945			
BILL SMITH BL			BILL SMITH BL
(T902)			(T902)
	0065/0835	0064/0835	
024"H 48"W CON BOX CUL			
LEN=0100 INSTALLED UNKN 0065/0682			
012 "DIA CIRC CONCR			
LEN=0057 INSTALLED UNKN 0065/0607			
024 "DIA CIRC CONCR			
LEN=0070 INSTALLED UNKN 0065/0548			
CONSOLIDATED RAIL CORPO			CONSOLIDATED RAIL CORPO
OVERPASS IS RR X-ING	0065/0392	0064/0392	OVERPASS IS RR X-ING
024"H 48"W CON BOX CUL			
LEN=0080 INSTALLED UNKN 0065/0243			
018 "DIA CIRC CONCR			
LEN=0025 INSTALLED UNKN 0065/0205			
024"H 48"W CON BOX CUL			
LEN=0061 INSTALLED UNKN 0065/0183			
1 0 00201 0 01 0258+50 013669 FT		013693 FT	1 0 00201 0 01 0258+50
HAYLEY JACKSON WY			HAYLEY JACKSON WY
(TWP)			(TWP)
MFC BEGIN = B			MFC BEGIN = B
LENGTH(AH 2020 BK 0763)	0065/0000	0064/0000	LENGTH(AH 2039 BK 0763)
	012906 FT	012930 FT	1 0 00201 0 01 0276+40
			LONG RD
			(T613)
		0060/0000	LENGTH(AH 0763 BK 1416)
BROOKS RD	011490 FT	011514 FT	1 0 00201 0 01 0290+41
(SR3028 SEG 0010/0501)	0050/0000	0050/0000	LENGTH(AH 1416 BK 1211)
		0040/0830	BMSEN 46/3039/0040/0819
			0 0 00000 0 00 0000+00
			ABRAMS RUN
		0040/0819	BMSBG 46/3039/0040/0819
			CHURCH RD
		0040/0741	(SR3028 SEG 0020/0000)
			018 "DIA CIRC CONCR
		0040/0670	LEN=0030 INSTALLED UNKN
			018 "DIA CIRC CONCR
		0040/0460	LEN=0025 INSTALLED UNKN
TO 3024/0050 SH			
(CONN)	0040/0248		
			018 "DIA CIRC CONCR
		0040/0140	LEN=0034 INSTALLED UNKN
1 0 00201 0 01 0304+18 010279 FT		010303 FT	

DIR: N TOTAL LEN: 5.192 MI. DIST: 06-4 SR: 3039
LEFT MUN: UPPER MERION T RIGHT MUN: UPPER MERION T

CROTON RD (SR3024 SEG 0050/2939)	0040/0000		S 0040/0000	LENGTH(AH 1211 BK 3822) GLEN ARBOR RD
		==	0030/3549	(TWP)
		==	0030/2910	ORCHARD RD (T646)
		==	0030/1815	VALLEY VIEW RD (T649)
		==	0030/1523	HILLTOP DR (TWP)
		----	0030/0800	030 "DIA CIRC CONCR LEN=0036 INSTALLED UNKN
		==	0030/0684	LEWIS RD (TWP)
		----	0030/0532	024 "DIA CIRC CONCR LEN=0036 INSTALLED UNKN
		----	0030/0280	024 "DIA CIRC METAL LEN=0030 INSTALLED UNKN
	006457 FT		006481 FT	1 0 00201 0 01 0340+66
				SHOEMAKER RD (T660)
		==	S 0030/0000	LENGTH(AH 3822 BK 3382)
WEADLEY RD (T580)	0020/3274	==	0020/3274	
		----	0020/3225	018 "DIA CIRC CONCR LEN=0030 INSTALLED UNKN
WEADLEYTOWN RD (T670)	0020/3058	==		
		----	0020/3012	018 "DIA CIRC CONCR LEN=0030 INSTALLED UNKN
				HENDERSON RD (SR3029 SEG 0010/0000)
RAMP A RD (SR8004 SEG 0260/1000)	0020/1757		0020/1757	RAMP B RD (SR8004 SEG 0250/0000)
FROM 8004/0260 SH (CONN)	0020/1545			
	003075 FT		003099 FT	1 0 00201 0 01 0374+45
				CROOKED LN

DIR: N TOTAL LEN: 5.192 MI. DIST: 06-4 SR: 3039
LEFT MUN: UPPER MERION T RIGHT MUN: UPPER MERION T

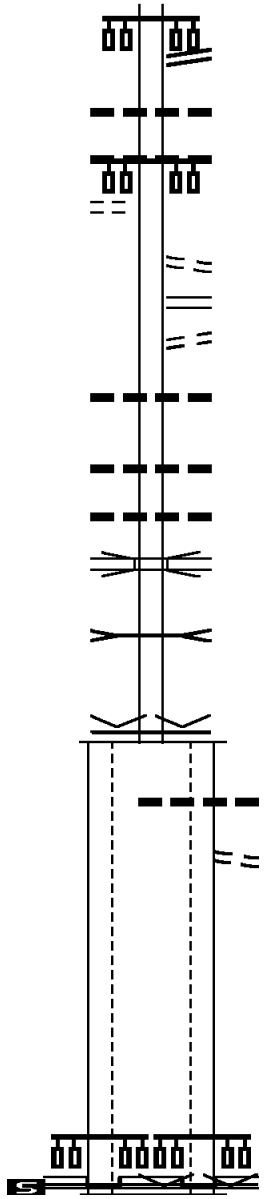

			(SR3027 SEG 0010/0000)
		0020/0000	LENGTH(AH 3382 BK 2854)
			018 "DIA CIRC CONCR
		0012/2844	LEN=0040 INSTALLED UNKN
			018 "DIA CIRC CONCR
		0012/2280	LEN=0040 INSTALLED UNKN
GYPSY LN (T711)	0012/2192	0012/2192	
			FROM 3041/0012 SH
		0012/2060	(CONN)
			SWEDELAND RD
		0012/1900	(SR3041 SEG 0012/0000)
			TO 3041/0012 SH
		0012/1820	(CONN)
			018 "DIA CIRC CONCR
		0012/1305	LEN=0045 INSTALLED UNKN
			012 "DIA CIRC CONCR
		0012/0611	LEN=0020 INSTALLED UNKN
			024 "DIA CIRC METAL
		0012/0423	LEN=0026 INSTALLED UNKN
			SCHUYLK EXWY
		0012/0241	OP ID 46/0076/3300/1614
			GULPH CREEK
			STRUCTURE LENGTH 30 FT
		0012/0016	BMSID 46/3039/0012/0016
	000221 FT	000245 FT	0 0 00000 0 00 0000+00
			VILLAGE: GULPHMILL19406
			MFC BEGIN = B
		0012/0000	LENGTH(AH 2854 BK 0245)
			024 "DIA CIRC CONCR
		0010/0172	LEN=0047 INSTALLED UNKN
			FROM 0320/0040 SH
		0010/0088	(CONN)
0 0 00000 0 00 0000+00	000000 FT	000000 FT	0 0 00000 0 00 0000+00
			VILLAGE: GULPHMILL19406
NC GULPH RD		NC GULPH RD	
RAMP C RD			RAMP C RD
(SR8004 SEG 0020/0000)			(SR8004 SEG 0020/0000)
RAMP D RD			RAMP D RD
(SR8004 SEG 0010/1460)			(SR8004 SEG 0010/1460)
TRINITY LN			TRINITY LN
(SR0320 SEG 0040/0000)			(SR0320 SEG 0040/0000)
SOUTH GULPH RD	INTER-BK	INTER-BK	SOUTH GULPH RD
(SR0320 SEG 0040/0000)			(SR0320 SEG 0040/0000)
MFC BEGIN = B			MFC BEGIN = B
LENGTH(AH 0221 BK 0000)	0011/0000	0010/0000	LENGTH(AH 0245 BK 0000)

DIR: B TOTAL LEN: .339 MI. DIST: 06-4 SR: 3038
LEFT MUN: LOWER MERION T RIGHT MUN: LOWER MERION T

001788 FT

SUMMIT GROVE AV
(TWP)

0010/1275

000000 FT

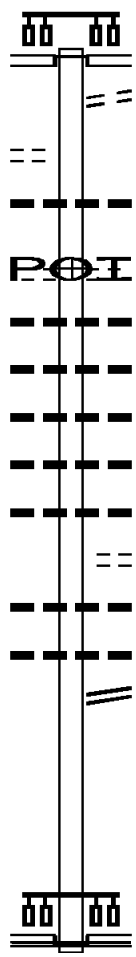

001788 FT
INTER-AHD BRYN MAWR AV
(TWP)
LANCASTER AV
(SR0030 SEG 0020/1555)
(SR0030 SEG 0021/1551)
0010/1788
TO 0030/0020 SH
0010/1691 (CONN)

024 "DIA CIRC CONCR
0010/1060 LEN=0034 INSTALLED UNKN
(APRA) BRYN MAWR HOSPIT
OLD LANCASTER RD
0010/1022 (TWP)
024 "DIA CIRC CONCR
0010/0780 LEN=0034 INSTALLED UNKN
024 "DIA CIRC CONCR
0010/0640 LEN=0100 INSTALLED UNKN
024 "DIA CIRC CONCR
0010/0548 LEN=0100 INSTALLED UNKN
024 "DIA CIRC CONCR
0010/0510 LEN=0100 INSTALLED UNKN
024 "DIA CIRC CONCR
0010/0409 LEN=0100 INSTALLED UNKN
PENNSYLVANIA AV
0010/0328 (TWP)
024 "DIA CIRC CONCR
0010/0252 LEN=0034 INSTALLED UNKN
024 "DIA CIRC CONCR
0010/0101 LEN=0040 INSTALLED UNKN
W OLD RAILROAD AV
0010/0056 (SR3047 SEG 0010/0000)
000000 FT 2 0 46148 0 00 0000+00
NC BRYN MAWR AV
HAVERFORD RD
(SR1001 SEG 0071/0552)
(SR1001 SEG 0070/0544)

INTER-BK BRYN MAWR AV
(SR1032 SEG 0100/2642)
MFC BEGIN = C
0010/0000 LENGTH(AH 1788 BK 0000)

DIR: B TOTAL LEN: 1.394 MI. DIST: 06-4 SR: 3037
LEFT MUN: WEST CONSHOHOCKEN B RIGHT MUN: WEST CONSHOHOCKEN B

FRONT ST	007360 FT		007360 FT	FRONT ST
(SR0023 SEG 0270/1820)	0022/3437		0022/3437	(SR0023 SEG 0270/1820)
				018 "DIA CIRC CONCR
			0022/3372	LEN=0128 INSTALLED 2013
				MID CTY EXWY
			0022/1669	OP ID 46/0476/0160/2015
				MID CTY EXWY
			0022/1551	OP ID 46/0476/0161/1939
				024 "DIA CIRC CONCR
			0022/0589	LEN=0040 INSTALLED UNKN
	003923 FT		003923 FT	2 0 46172 0 01 0039+75
				(APRA) UNION HILL IND P
				WEST CONSHOHOCKEN
PORTLAND RD				UPPER MERION T
(T914)	0022/0000	POI	5 0022/0000	LENGTH(AH 3437 BK 3923)
				018 "DIA CIRC CONCR
			0012/3495	LEN=0030 INSTALLED UNKN
JONES RD				
(T871)	0012/3465			
				024 "DIA CIRC METAL
			0012/2788	LEN=0040 INSTALLED UNKN
				DEHAVEN ST
			0012/2776	(T841)
				018 "DIA CIRC CONCR
			0012/2593	LEN=0035 INSTALLED UNKN
				018 "DIA CIR PLASTIC
			0012/2028	LEN=0015 INSTALLED UNKN
				FROM 8004/0500 SH
			0012/0411	(CONN)
				RAMP D RD
			0012/0359	(SR8004 SEG 0500/1890)
				024 "DIA CIRC CONCR
			0012/0333	LEN=0040 INSTALLED UNKN
	000000 FT		000000 FT	2 0 46172 0 00 0000+00
			NC	BALLIGOMINGO RD
				TRINITY LN
				(SR0320 SEG 0040/0722)
				MFC BEGIN = D
			5 0012/0000	LENGTH(AH 3923 BK 0000)

DIR: E TOTAL LEN: .375 MI. DIST: 06-4 SR: 3036
LEFT MUN: UPPER MERION T RIGHT MUN: UPPER MERION T

	001982 FT		001982 FT
			INTER-AHD WARNER RD
			(TWP)
WARNER RD			WALMART PARKING LOT
(T500)	0010/0770		0010/0770 (PRDR)
LC TO WARNER RD			
(TWP)	0010/0650		
			UNKNOWN RD
			0010/0600 (TWP)
	001212 FT		001212 FT 1 0 00143 0 00 0000+00
			WARNER AV
			(T502)
MARKET ST			MFC BEGIN = D
(TWP)	0010/0000		0010/0000 LENGTH(AH 0770 BK 1212)
TOWN SQUARE PZ			TOWN SQUARE PZ
(PRDR)	0005/0850		0004/0850 (PRDR)
			FROM 8047/0510 SH
			0004/0125 (CONN)
			000000 FT 0 0 00000 0 00 0000+00
0 0 00000 0 00 0000+00	000000 FT		VILLAGE: UPPER MERION T
NC SWEDESFORD RD			NC SWEDESFORD RD
RAMP F-2			RAMP F-2
(SR8047 SEG 0510/0657)			(SR8047 SEG 0510/0657)
GUTHRIE RD			GUTHRIE RD
(SR3033 SEG 0010/0000)			(SR3033 SEG 0010/0000)
SWEDESFORD RD	INTER-BK		INTER-BK SWEDESFORD RD
(SR1010 SEG 0040/0810)			(SR1010 SEG 0040/0810)
MFC BEGIN = D			MFC BEGIN = D
LENGTH(AH 1212 BK 0000)	0005/0000		0004/0000 LENGTH(AH 1212 BK 0000)

DIR: B TOTAL LEN: .692 MI. DIST: 06-4 SR: 3035
LEFT MUN: UPPER MERION T RIGHT MUN: UPPER MERION T

	003653 FT	003653 FT	CROTON RD (SR3024 SEG 0040/0409)
		0020/1314	018 "DIA CIRC CONCR
		0020/1143	LEN=0035 INSTALLED UNKN
			012 "DIA CIRC CONCR
		0020/0855	LEN=0020 INSTALLED UNKN
			SYCAMORE WY
		0020/0787	(T551)
POPLAR RD (T880)	0020/0527		
	002339 FT	002339 FT	2 0 46146 0 00 0021+00
			LINDSEY DR (T582)
		0020/0000	LENGTH(AH 1314 BK 2339)
			RED OAK TE
		0010/1123	(T553)
			HILLTOP CR
		0010/0797	(T554)
BROWER RD (T535)	0010/0259		
	000000 FT	000000 FT	2 0 46146 0 00 0000+00
			NC KING OF PRUSSIA RD
			HOBBS RD (T555)
		INTER-BK	KING OF PRUSSIA RD (SR1015 SEG 0010/3004)
			MFC BEGIN = D
		0010/0000	LENGTH(AH 2339 BK 0000)

DIR: N TOTAL LEN: 2.393 MI. DIST: 06-4 SR: 3034
LEFT MUN: LOWER MERION T RIGHT MUN: LOWER MERION T

	011697 FT	012635 FT	SPRING MILL RD
		0050/1875	(SR3032 SEG 0030/0000)
RIDGEWOOD RD			ROSCOMMON RD
(TWP)	0050/0870	0050/0870	(TWP)
	009822 FT	010760 FT	2 0 46069 7 00 0018+84
			JOHN BARRY DR
			(TWP)
		0050/0000	LENGTH(AH 1875 BK 2750)
			018 "DIA CIRC METAL
		0040/2671	LEN=0030 INSTALLED UNKN
			018 "DIA CIRC CONCR
		0040/1755	LEN=0030 INSTALLED UNKN
ITHAN AV			LAFAYETTE RD
(TWP)	0040/1345	0040/1345	(TWP)
			EDWIN LN
		0040/0667	(TWP)
	007072 FT	008010 FT	2 0 46069 7 00 0000+00
			HARRITON RD
			(TWP)
		NC MORRIS AV	
			MORRIS RD
			(TWP)
		0040/0000	LENGTH(AH 2750 BK 3325)
			GATEMORE RD
		0030/2561	(TWP)
			024 "DIA CIRC CONCR
		0030/2280	LEN=0040 INSTALLED UNKN
WOODLEAVE RD			
(TWP)	0030/2240		
			WOODLEAVE RD
		0030/2125	(TWP)
			PENNSTONE RD
		0030/1323	(TWP)
		0030/0911	BMSEN 46/3034/0030/0895

DIR: N TOTAL LEN: 2.393 MI. DIST: 06-4 SR: 3034
LEFT MUN: LOWER MERION T RIGHT MUN: LOWER MERION T

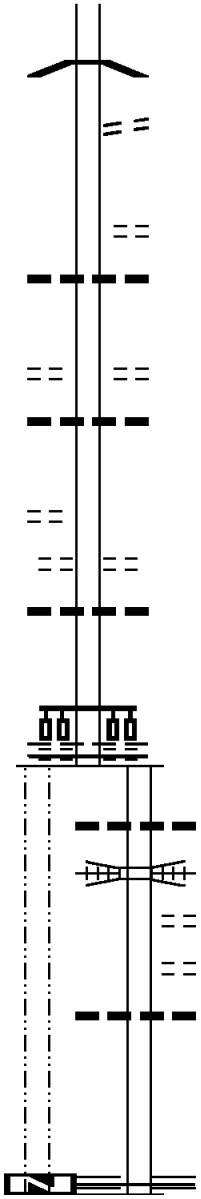

			0 0 00000 0 00 0000+00
			MILL CREEK
		0030/0895	BMSBG 46/3034/0030/0895
			OLD GULPH RD
			(TWP)
			NC HARRITON RD
	003747 FT	004685 FT	2 0 46069 0 00 0046+78
			MILLBANK RD
			(TWP)
		0030/0000	LENGTH(AH 3325 BK 3747)
			036 "DIA CIRC CONCR
		0020/3396	LEN=0035 INSTALLED UNKN
			NC OLD GULPH RD
OLD GULPH RD			NEW GULPH RD
(TWP)	0020/2743	0020/2743	(TWP)
			018 "DIA CIRC METAL
		0020/2412	LEN=0025 INSTALLED UNKN
ASHBRIDGE AV			
(TWP)	0020/1453		
			WYNDON AV
		0020/0972	(TWP)
			018 "DIA CIRC METAL
		0020/0512	LEN=0020 INSTALLED UNKN
	000000 FT	000938 FT	2 0 46069 0 00 0009+17
			MONTGOMERY AV
			(TWP)
LOWER MERION			MFC BEGIN = D
	0020/0000	0020/0000	LENGTH(AH 3747 BK 0938)
			015 "DIA CIRC CONCR
		0010/0830	LEN=0023 INSTALLED UNKN
			NATIONAL RAILROAD PASSE
		0010/0445	OVERPASS IS RR X-ING
			MARKEE TE
		0010/0333	(TWP)
			FLOYD TE
		0010/0192	(TWP)
			018 "DIA CIRC METAL
		0010/0020	LEN=0023 INSTALLED UNKN
		000000 FT	2 0 46069 0 00 0000+00
			NC ROBERTS RD
			LANCASTER PK
			(SR0030 SEG 0010/1599)
			(SR0030 SEG 0011/1590)
	000000 FT		MFC BEGIN = D
LTH AH 000938 BK 000000	7011/0000	0010/0000	LENGTH(AH 0938 BK 0000)

DIR: B TOTAL LEN: .677 MI. DIST: 06-4 SR: 3033
LEFT MUN: UPPER MERION T RIGHT MUN: UPPER MERION T

003573 FT

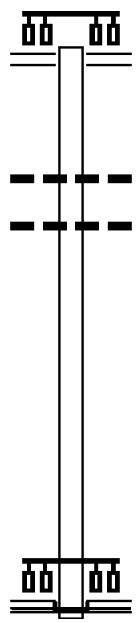

003573 FT GULPH RD
(SR3039 SEG 0101/1187)
(SR3039 SEG 0100/1176)
0010/3573

018 "DIA CIRC METAL
0010/2180 LEN=0034 INSTALLED UNKN
018"H 00"W MULT PLSTIC
0010/2160 LEN=0030 INSTALLED UNKN

000000 FT

000000 FT 2 0 46135 0 00 0000+00
NC GUTHRIE RD
SWEDESFORD RD
(SR3036 SEG 0005/0000)
(SR3036 SEG 0004/0000)

INTER-BK RAMP F-2 RD
(SR8047 SEG 0510/0657)
MFC BEGIN = D

SWEDESFORD RD
(SR1010 SEG 0040/0810) 0010/0000

0010/0000 LENGTH(AH 3573 BK 0000)

DIR: B TOTAL LEN: 1.612 MI. DIST: 06-4 SR: 3032
LEFT MUN: LOWER MERION T RIGHT MUN: LOWER MERION T

	008509 FT		008509 FT	
			INTER-AHD	SPRING MILL RD
				(TWP)
CONSHOHOCKEN STATE RD				CONSHOHOCKEN STATE RD
(SR0023 SEG 0300/3307)	0040/2052		0040/2052	(TWP)
				LC TO CONSHOHOCKEN STAT
			0040/1867	(CONN)
				018 "DIA CIRC CONCR
			0040/1840	LEN=0045 INSTALLED UNKN
				018 "DIA CIRC CONCR
			0040/1512	LEN=0025 INSTALLED UNKN
				018 "DIA CIRC CONCR
			0040/1180	LEN=0040 INSTALLED UNKN
PINEWOOD RD				
(TWP)	0040/0907			
				018 "DIA CIRC CONCR
			0040/0670	LEN=0030 INSTALLED UNKN
				018 "DIA CIRC METAL
			0040/0299	LEN=0025 INSTALLED UNKN
				018 "DIA CIRC CONCR
			0040/0040	LEN=0035 INSTALLED UNKN

DIR: B TOTAL LEN: 1.612 MI. DIST: 06-4 SR: 3032
LEFT MUN: LOWER MERION T RIGHT MUN: LOWER MERION T

	006457 FT		006457 FT	2 0 46138 0 00 0064+54
				MT PLEASANT RD
				(TWP)
			0040/0000	LENGTH(AH 2052 BK 2119)
				030 "DIA CIRC METAL
			0030/1655	LEN=0030 INSTALLED UNKN
				018 "DIA CIRC CONCR
			0030/0935	LEN=0030 INSTALLED UNKN
				036 "DIA CIRC METAL
			0030/0588	LEN=0030 INSTALLED UNKN
				018 "DIA CIRC CONCR
			0030/0135	LEN=0055 INSTALLED UNKN
				024 "DIA CIRC CONCR
			0030/0130	LEN=0025 INSTALLED UNKN
	004338 FT		004338 FT	2 0 46138 0 00 0043+35
				MORRIS AV
				(SR3034 SEG 0050/1875)
			0030/0000	LENGTH(AH 2119 BK 2760)
				018 "DIA CIRC CONCR
			0020/2727	LEN=0030 INSTALLED UNKN
				024 "DIA CIRC METAL
			0020/2520	LEN=0055 INSTALLED UNKN
WRENFIELD WY				RIDGEWOOD RD
(PRDR)	0020/1732		0020/1732	(TWP)
				EAGLE FARM RD
			0020/1043	(TWP)
SPRING MILL LN				
(TWP)	0020/0560			
				060"H 36"W CONCR ARCH
			0020/0035	LEN=0045 INSTALLED UNKN
	001578 FT		001578 FT	2 0 46138 0 00 0015+76
				FARVIEW RD
				(TWP)
			0020/0000	LENGTH(AH 2760 BK 1578)
				018 "DIA CIRC CONCR
			0010/0385	LEN=0040 INSTALLED UNKN
	000000 FT		000000 FT	2 0 46138 0 00 0000+00
			NC	SPRING MILL RD
				OLD GULPH RD
				(TWP)
			INTER-BK	SPRING MILL RD
				(SR3030 SEG 0070/0000)
OLD GULPH RD				MFC BEGIN = C
(SR3030 SEG 0070/0000)	0010/0000		0010/0000	LENGTH(AH 1578 BK 0000)

DIR: B TOTAL LEN: 1.397 MI. DIST: 06-4 SR: 3031
LEFT MUN: UPPER MERION T RIGHT MUN: UPPER MERION T

	007378 FT		007378 FT AH-CHESTER (15)
			* REF-AHD GULPH RD
			0030/1985 (SR1012 SEG 0020/0000)
			018 "DIA CIRC METAL
			0030/0284 LEN=0050 INSTALLED UNKN
NORTH OUTER LINE DR			SOUTH OUTER LINE DR
(PARK)	0030/0266		0030/0266 (PARK)
	005393 FT		005393 FT 1 0 00544 0 00 0053+49
			* REF-BK GULPH RD
			(SR1012 SEG 0010/0591)
			BK-CHESTER (15)
			S 0030/0000 LTH AH 001985 BK 000100
	005393 FT		005393 FT
			7024/0000 LTH AH 000100 BK 003269
COUNTY LINE RD			INTER-AHD GULPH RD
(SR3022 SEG 0010/0000)	0020/3269		0020/3269 (SR1012 SEG 0010/0000)
			018 "DIA CIRC METAL
			0020/1485 LEN=0030 INSTALLED UNKN
			024 "DIA CAST IRON
			0020/1435 LEN=0047 INSTALLED UNKN
			015 "DIA CIR PLASTIC
			0020/1030 LEN=0050 INSTALLED UNKN
	002124 FT		002124 FT 1 0 00544 0 00 0020+85
			EAST INNER LINE DR
NORTH INNER LINE DR			(PARK)
(PARK)	0020/0000		S 0020/0000 LENGTH(AH 3269 BK 2124)
WEST INNER LINE DR			SOUTH INNER LINE DR
(PARK)	0010/1347		0010/1347 (PARK)
			015 "DIA CIR PLASTIC
			0010/0688 LEN=0035 INSTALLED 1978
			NC GULPH RD
			INTER-BK VALLEY FORGE PARK RD
1 0 00544 0 00 0000+00	000000 FT		000000 FT (SR0023 SEG 0010/0952)
VALLEY FORGE PARK RD			MFC BEGIN = E
(SR0023 SEG 0010/0952)	0010/0000		S 0010/0000 LENGTH(AH 2124 BK 0000)

DIR: B TOTAL LEN: 2.653 MI. DIST: 06-4 SR: 3030
LEFT MUN: LOWER MERION T RIGHT MUN: LOWER MERION T

	014010 FT		014010 FT	
			INTER-AHD	SPRING MILL RD
				(SR0320 SEG 0010/1929)
				MONTGOMERY AV
MONTGOMERY AV				(SR0320 SEG 0010/1929)
(TWP)	0070/2319		0070/2319	
				030 "DIA CIRC CONCR
			0070/2262	LEN=0028 INSTALLED UNKN
				030 "DIA CIRC CONCR
			0070/1769	LEN=0045 INSTALLED UNKN
				WILLOWBROOK LN
			0070/1486	(TWP)
				048"H 48"W CONC STRUCT
			0070/1366	LEN=0016 INSTALLED UNKN
				024 "DIA CIRC CONCR
			0070/1198	LEN=0030 INSTALLED UNKN
				024 "DIA CIRC METAL
			0070/1106	LEN=0030 INSTALLED UNKN
KYNETON RD				
(TWP)	0070/1083			
				024 "DIA CIRC CONCR
			0070/0800	LEN=0030 INSTALLED UNKN
				024 "DIA CIRC CONCR
			0070/0500	LEN=0052 INSTALLED UNKN

DIR: B TOTAL LEN: 2.653 MI. DIST: 06-4 SR: 3030
LEFT MUN: LOWER MERION T RIGHT MUN: LOWER MERION T

	011691 FT		011691 FT 1 0 00225 0 00 0042+56
OLD GULPH RD			VILLAGE: L.MERION 19085
(TWP)			NC SPRING MILL RD
SPRING MILL RD			
(SR3032 SEG 0010/0000)	0070/0000		S 0070/0000 LENGTH(AH 2319 BK 2013)
CREIGHTON RD			
(TWP)	0060/1344		
			CRAIG LN
			0060/0910 (TWP)
MOUNT MORO RD			
(TWP)	0060/0284		
	009678 FT		009678 FT 1 0 00225 0 00 0059+87
			NORTHWICK LN
			(TWP)
			S 0060/0000 LENGTH(AH 2013 BK 0971)
			024 "DIA CIRC CONCR
			0050/0760 LEN=0036 INSTALLED UNKN
CEDAR LN			
(TWP)	0050/0620		
			CEDAR LN
			0050/0400 (TWP)
			018 "DIA CIRC CONCR
			0050/0366 LEN=0030 INSTALLED UNKN
			024 "DIA CIRC CONCR
			0050/0037 LEN=0028 INSTALLED UNKN
1 0 00225 0 00 0072+64	008707 FT		008707 FT
STOKE RD			
(TWP)	0050/0000		S 0050/0000 LENGTH(AH 0971 BK 1980)
			SPRUCE LN
			0040/1254 (TWP)
PANORAMA RD			
(TWP)	0040/0966		
			FIRETHORN LN
			0040/0647 (TWP)
			0040/0225 BMSEN 46/3030/0040/0000
			036 "DIA CIRC CONCR
			0040/0215 LEN=0060 INSTALLED UNKN
	006727 FT		006727 FT 1 0 00225 0 00 0089+95
			MID CTY EXWY
			BMSBG 46/3030/0040/0000
			S 0040/0000 LENGTH(AH 1980 BK 2678)
			018 "DIA CIRC CONCR
			0030/2588 LEN=0050 INSTALLED UNKN
			WOODFIELD RD
			0030/2041 (TWP)

DIR: B TOTAL LEN: 2.653 MI. DIST: 06-4 SR: 3030
LEFT MUN: LOWER MERION T RIGHT MUN: LOWER MERION T

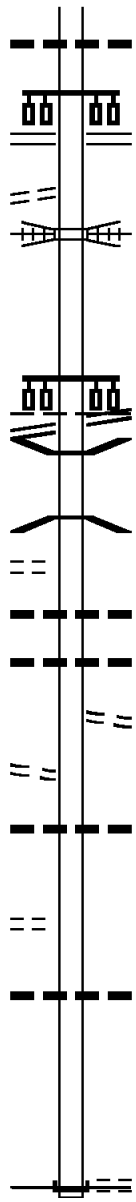

012"H 24"W ELLIP METAL
0030/0900 LEN=0045 INSTALLED UNKN
NC OLD GULPH RD
MATSONSFORD RD
(SR3016 SEG 0020/0622)
0030/0887

REBEL HILL RD
(T751) 0030/0407

SOUTHEASTERN PENNSYLVAN
0030/0332 OVERPASS IS RR X-ING
004049 FT 004049 FT 1 0 00225 0 00 0119+02
SOUTH GULPH RD
(SR0320 SEG 0020/1055)
NC NEW GULPH RD

LOWER MERION
UPPER MERION T
SOUTH GULPH RD
(SR0320 SEG 0020/1055) 0030/0000 S 0030/0000 LENGTH(AH 2678 BK 1803)
0020/1634 BMSEN 46/3030/0020/1604
0 0 00000 0 00 0000+00
GULPH CREEK
0020/1604 BMSBG 46/3030/0020/1604

GRANDVIEW TE
(PRDR) 0020/1444

024 "DIA CIRC CONCR
0020/1440 LEN=0039 INSTALLED UNKN
018 "DIA CIRC CONCR
0020/0938 LEN=0040 INSTALLED UNKN
DENBIGH LN
0020/0551 (TWP)
2 0 46162 0 00 0022+06 002246 FT 002246 FT
GULPH HILLS RD
(T731) 0020/0000 S 0020/0000 LENGTH(AH 1803 BK 2246)
024 "DIA CIRC CONCR
0010/2204 LEN=0032 INSTALLED UNKN

GULPH HILLS RD
(T731) 0010/1113

012 "DIA CIRC METAL
0010/0482 LEN=0048 INSTALLED UNKN
000000 FT 000000 FT 2 0 46162 0 00 0000+00
NC UPPER GULPH RD
COUNTY LINE RD
(T740)
INTER-BK UPPER GULPH RD
(TWP)
MFC BEGIN = D
S 0010/0000 LENGTH(AH 2246 BK 0000)

DIR: B TOTAL LEN: 4.736 MI. DIST: 06-4 SR: 3029
LEFT MUN: UPPER MERION T RIGHT MUN: UPPER MERION T

025004 FT

VANDENBERG RD
(T244)
LC FROM VANDENBERG RD
(CONN)

0074/1591

0074/1380

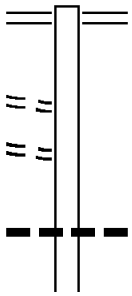

025004 FT VALLEY FORGE RD
0074/2719 (SR0023 SEG 0090/2028)

0074/0681 018 "DIA CIRC CONCR
LEN=0030 INSTALLED UNKN

HEUSER PARK DR

DIR: B TOTAL LEN: 4.736 MI. DIST: 06-4 SR: 3029
LEFT MUN: UPPER MERION T RIGHT MUN: UPPER MERION T

0 0 00000 0 00 0000+00 022285 FT			022285 FT (TWP)
GEERDES BL			
(T882)	0074/0000	== ==	5 0074/0000 LENGTH(AH 2719 BK 1289)
			036 "DIA CIRC METAL
			0070/1220 LEN=0230 INSTALLED UNKN
2 0 46145 0 00 0210+00 020996 FT			020996 FT
SARATOGA RD			
(T247)	0070/0000	==	5 0070/0000 LENGTH(AH 1289 BK 2979)
			036 "DIA CIR PLASTIC
			0060/2585 LEN=0050 INSTALLED 2019
			018 "DIA CIRC CONCR
			0060/1635 LEN=0030 INSTALLED UNKN
CALEY RD			SUSAN DR
(T200)	0060/1557	== ==	0060/1557 (T886)
			036"H 00"W MULT METAL
			0060/1045 LEN=0040 INSTALLED UNKN
SHARON CT			
(T885)	0060/0948	==	
			ABRAMS MILL RD
		== ==	0060/0657 (T238)
			024 "DIA CIRC CONCR
			0060/0430 LEN=0053 INSTALLED UNKN
	018017 FT		018017 FT 2 0 46145 0 00 0179+81
			NC BEIDLER RD
BEIDLER RD			MFC BEGIN = D
(T231)	0060/0000	==	5 0060/0000 LENGTH(AH 2979 BK 3582)
			0050/2194 BMSEN 46/3029/0050/2156
			2 0 46145 0 00 0166+73
			ABRAMS RUN
			0050/2156 BMSBG 46/3029/0050/2156
HAMLET DR			
(T256)	0050/1555	==	
			015 "DIA CIRC METAL
			0050/1440 LEN=0050 INSTALLED UNKN
HAMLET DR			
(T256)	0050/1302	==	
			0050/0984 MFC BEGIN = E
			NC ABRAMS RD
			BEIDLER RD
			(T231)
		== ==	0050/0974

DIR: B TOTAL LEN: 4.736 MI. DIST: 06-4 SR: 3029
LEFT MUN: UPPER MERION T RIGHT MUN: UPPER MERION T

				018 "DIA CIRC CONCR
			0050/0290	LEN=0030 INSTALLED UNKN
	014435 FT		014435 FT	2 0 46145 0 00 0143+44
				BROWNLIE RD
				(T400)
		==	S 0050/0000	LENGTH(AH 3582 BK 3343)
ROBIN RD (T223)	0040/2951	==		
SPRING RIDGE RD (T221)	0040/2011	==		
HAWTHORNE RD (T211)	0040/1643	==		
				CAMBRIDGE RD
		==	0040/1377	(T407)
				018 "DIA CIRC CONCR
			0040/1249	LEN=0161 INSTALLED UNKN
				ANDERSON RD
		==	0040/1024	(T412)
				018 "DIA CIRC METAL
			0040/0936	LEN=0051 INSTALLED UNKN
CINNAMON HILL RD (T212)	0040/0901	==		
				012 "DIA CIRC CONCR
			0040/0900	LEN=0006 INSTALLED UNKN
				018 "DIA CIRC CONCR
			0040/0630	LEN=0038 INSTALLED UNKN
HUNTERS RUN RD (TWP)	0040/0574	==		
	011092 FT		011092 FT	2 0 46145 0 00 0111+97
				VALLEY FORGE RD
				(SR0023 SEG 0170/0000)
				MFC BEGIN = D
			S 0040/0000	LENGTH(AH 3343 BK 2431)
				024 "DIA CIRC CONCR
			0030/2272	LEN=0045 INSTALLED UNKN
				012 "DIA CIRC CONCR
			0030/2158	LEN=0030 INSTALLED UNKN
				018 "DIA CIRC CONCR
			0030/1824	LEN=0030 INSTALLED UNKN
				024 "DIA CIRC CONCR
			0030/1645	LEN=0030 INSTALLED UNKN
				012 "DIA CIRC CONCR
			0030/1634	LEN=0006 INSTALLED UNKN
CROSSFIELD RD (T306)	0030/1591	==		
				012 "DIA CIRC CONCR

DIR: B TOTAL LEN: 4.736 MI. DIST: 06-4 SR: 3029
LEFT MUN: UPPER MERION T RIGHT MUN: UPPER MERION T

		0030/1375	LEN=0012 INSTALLED UNKN 012 "DIA CIRC CONCR
		0030/1230	LEN=0013 INSTALLED UNKN ROSS RD (T435)
		0030/1213	012 "DIA CIRC CONCR
		0030/0645	LEN=0006 INSTALLED UNKN 018 "DIA CIRC CONCR
		0030/0607	LEN=0040 INSTALLED UNKN
DEEP HOLLOW RD (T335)	0030/0524		
		0030/0392	012 "DIA CIRC CONCR LEN=0006 INSTALLED UNKN
2 0 46145 0 00 0086+50 008661 FT PRINCE FREDERICK ST (T320)	0030/0000	008661 FT S 0030/0000	MFC BEGIN = C LENGTH(AH 2431 BK 2941)
		0024/2933	018 "DIA CIRC METAL LEN=0440 INSTALLED UNKN
		0024/2488	018 "DIA CIRC CONCR LEN=0180 INSTALLED UNKN
		0024/2227	018 "DIA CIRC METAL LEN=0170 INSTALLED UNKN
DEKALB PK (SR0202 SEG 0081/0000) (SR0202 SEG 0080/0000)	0025/1848	0024/1841	DEKALB PK (SR0202 SEG 0080/0000) (SR0202 SEG 0081/0000)
		0024/1750	018 "DIA CIRC CONCR LEN=0035 INSTALLED UNKN
		0024/1473	018 "DIA CIRC CONCR LEN=0024 INSTALLED UNKN
TYLER RD (T372)	0025/1152	0024/1150	TYLER RD (T372)
MONROE RD (T373)			MONROE RD (T373)
MONROE BL (TWP)	0025/0822	0024/0815	MONROE BL (TWP)
		0024/0265	015 "DIA CIRC METAL LEN=0040 INSTALLED UNKN
0 0 00000 0 00 0000+00 005720 FT SAULIN BL (T908)		005720 FT	0 0 00000 0 00 0000+00 SAULIN BL (T908)
MFC BEGIN = B LENGTH(AH 2941 BK 1749)	S 0025/0000	S 0024/0000	MFC BEGIN = B LENGTH(AH 2941 BK 1749)
		0020/0919	045 "DIA CIRC CONCR LEN=0012 INSTALLED UNKN

DIR: B TOTAL LEN: 4.736 MI. DIST: 06-4 SR: 3029
LEFT MUN: UPPER MERION T RIGHT MUN: UPPER MERION T

			036 "DIA CIRC CONCR
		0020/0752	LEN=0010 INSTALLED UNKN
			PA TPK (I-276)
		0020/0653	OP ID 46/7276/9903/2913
HANSEN ACCESS RD (T680)	0020/0384		
			RETAINING WALL END
		0020/0353	BMSID 46/3029/0020/0265
			036 "DIA CIRC CONCR
		0020/0325	LEN=0010 INSTALLED UNKN
			RETAINING WALL BEGIN
		0020/0265	BMSID 46/3029/0020/0265
		0020/0214	(AAR 529534H)#TRKS 02
			CONSOLIDATED RAIL CORPO
		0020/0102	OVERPASS IS RR X-ING
	003971 FT	003971 FT	2 0 46145 0 00 0038+46
			(APRA) ELLIOT & FRANZ
			CHURCH RD
			(T801)
CHURCH RD (SR3028 SEG 0030/3077)	0020/0000	5 0020/0000	LENGTH(AH 1749 BK 1681)
			(APRA) ELLIOT & FRANZ
			QUEENS DR
		0014/0978	(T817)
			024 "DIA CIRC CONCR
		0014/0740	LEN=0035 INSTALLED UNKN
			018 "DIA CIRC CONCR
		0014/0160	LEN=0055 INSTALLED UNKN
			036 "DIA CIRC CONCR
		0014/0096	LEN=0048 INSTALLED UNKN
	002290 FT	002290 FT	0 0 00000 0 00 0000+00
			SHOEMAKER RD
			(T660)
		5 0014/0000	LENGTH(AH 1681 BK 2290)
			NC HENDERSON RD
			SOUTH GULPH RD
			(SR3039 SEG 0020/1757)
		INTER-BK	RAMP A RD
2 0 46145 0 00 0000+00	000000 FT	000000 FT	(SR8004 SEG 0260/1000)
SOUTH GULPH RD			MFC BEGIN = B
(SR3039 SEG 0020/1757)	0010/0000	5 0010/0000	LENGTH(AH 2290 BK 0000)

DIR: B TOTAL LEN: 1.034 MI. DIST: 06-4 SR: 3028
LEFT MUN: UPPER MERION T RIGHT MUN: UPPER MERION T

005460 FT

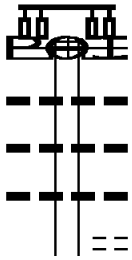

005460 FT	(APRA) B PIETRINI & SON
INTER-AHD	CHURCH RD
	(TB01)
	HENDERSON RD
	(SR3029 SEG 0020/0000)
0030/3077	
	030 "DIA CIRC METAL
0030/3027	LEN=0030 INSTALLED UNKN
	030 "DIA CIRC CONCR
0030/2895	LEN=0030 INSTALLED UNKN
	024 "DIA CIRC METAL
0030/2594	LEN=0030 INSTALLED UNKN
	LC FOR UNKNOWN RD
0030/2543	(CONN)

DIR: B TOTAL LEN: 1.034 MI. DIST: 06-4 SR: 3028
LEFT MUN: UPPER MERION T RIGHT MUN: UPPER MERION T

			024 "DIA CIRC METAL
		0030/2470	LEN=0032 INSTALLED UNKN
			UNKNOWN RD
		0030/2066	(PRDR)
			PRUSSIAN WOODS DR
		0030/1605	(TWP)
			GULPH RIDGE DR
		0030/0804	(T903)
			036 "DIA CIRC METAL
		0030/0730	LEN=0060 INSTALLED UNKN
RADAR DR (T640)	0030/0355		
			036"H 24"W ELLIP CONC
		0030/0107	LEN=0030 INSTALLED UNKN
	002383 FT	002383 FT	2 0 46139 0 00 0018+97
			LORI LN
			(T644)
		0030/0000	LENGTH(AH 3077 BK 1882)
			HILLSIDE RD
		0020/1534	(T642)
			030 "DIA CAST IRON
		0020/1200	LEN=0025 INSTALLED UNKN
			015 "DIA CIRC CONCR
		0020/0075	LEN=0041 INSTALLED UNKN
	000501 FT	000501 FT	2 0 46139 0 00 0000+00
			GULPH RD
			(SR3039 SEG 0040/0741)
		NC CHURCH RD	
		INTER-BK	GULPH RD
			(SR3039 SEG 0040/0741)
		0020/0000	LTH AH 001882 BK 000100
	000501 FT	000501 FT	
		7014/0000	LTH AH 000100 BK 000501
		INTER-AHD	GULPH RD
GULPH RD (SR3039 SEG 0050/0000) TO 3024/0050 SH (CONN)	0010/0501		(SR3039 SEG 0050/0000)
		0010/0501	
	0010/0108		
	000000 FT	000000 FT	2 0 46175 0 00 0000+00
		NC BROOKS RD	
			CROTON RD
			(SR3024 SEG 0050/1856)
		INTER-BK	IVES CORPORATE CENTER R
			(PRDR)
			MFC BEGIN = D
		0010/0000	LENGTH(AH 0501 BK 0000)

DIR: B TOTAL LEN: 1.981 MI. DIST: 06-4 SR: 3027
LEFT MUN: BRIDGEPORT B RIGHT MUN: BRIDGEPORT B

DIR: B TOTAL LEN: 1.981 MI. DIST: 06-4 SR: 3027
LEFT MUN: BRIDGEPORT B RIGHT MUN: BRIDGEPORT B

				FORD ST
			0030/3589	(SR3055 SEG 0010/0000)
				BRIDGEPORT
			0030/3386	UPPER MERION T
DAVID RD (BORO)	0030/3334			
				BUSH ST
			0030/3245	(BORO)
				024 "DIA CIRC CONCR
			0030/2390	LEN=0025 INSTALLED UNKN
				018 "DIA CIRC METAL
			0030/2105	LEN=0030 INSTALLED UNKN
				CHURCH ST
			0030/1769	(T474)
				024 "DIA CIRC CONCR
			0030/1690	LEN=0030 INSTALLED UNKN
CHARLES ST (T462)				
BARNES AV (T463)	0030/1292			
				MANOR LN
			0030/0867	(TWP)
KING MANOR RD (T468)	0030/0277			
				SCHUYLKILL B
				STRUCTURE LENGTH 14 FT
			0030/0215	BMSID 46/3027/0030/0215
	006869 FT		006869 FT	2 0 46137 0 00 0068+60
				VILLAGE: KING'S MANOR
				I-276
				OP ID 46/7276/9903/2972
			S 0030/0000	LENGTH(AH 3589 BK 3120)
				CONSOLIDATED RAIL CORPO
			0020/2760	OVERPASS IS RR X-ING
				CHURCH RD
				(T801)
			0020/2461	
				030 "DIA CIRC METAL
			0020/2420	LEN=0045 INSTALLED UNKN
				018 "DIA CIRC METAL
			0020/1390	LEN=0025 INSTALLED UNKN
WHITE AV (T803)	0020/1308			
WESTFALL AV (T805)	0020/1253			
FOULKROD BL (T807)	0020/0952			

DIR: B TOTAL LEN: 1.981 MI. DIST: 06-4 SR: 3027
LEFT MUN: UPPER MERION T RIGHT MUN: UPPER MERION T

				WINDING WY
			0020/0912	(TWP)
				018 "DIA CIRC CONCR
			0020/0870	LEN=0035 INSTALLED UNKN
STOCKER AV (T809)	0020/0658			
				BELLA LN
			0020/0425	(TWP)
TRAYMORE AV (T811)	0020/0312			012 "DIA CAST IRON
			0020/0312	LEN=0030 INSTALLED UNKN
				TRAYMORE AV
			0020/0285	(T811)
	003749 FT		003749 FT	2 0 46137 0 00 0037+58
				VILLAGE: KNG-MNR INDPRK
				LAWNDALE AV
LAWNDALE AV (T808)	0020/0000			(T808)
			S 0020/0000	LENGTH(AH 3120 BK 3749)
				015 "DIA CIRC METAL
			0010/3330	LEN=0025 INSTALLED UNKN
SCHENLEY AV (T806)	0010/3318			
PHILDELPHIA AV (T804)	0010/3042			
			0010/2888	BMSEN 46/3027/0010/2850
				2 0 46137 0 00 0028+64
				SOUTHEASTERN PA TRAN RR
			0010/2850	BMSBG 46/3027/0010/2850
YERKES RD (T802)				
HOLSTEIN RD (T813)	0010/2780			
SCHOOL LINE DR (T821)	0010/2351			
				018 "DIA CIRC METAL
			0010/1158	LEN=0060 INSTALLED UNKN
SCHOOL LINE DR (T821)	0010/0883			
				PINE TREE RD
			0010/0816	(T869)
	000000 FT		000000 FT	2 0 46137 0 00 0000+00
				VILLAGE: HUGHES PARK
				NC CROOKED LN
				GULPH RD
				(SR3039 SEG 0020/0000)
GULPH RD (SR3039 SEG 0020/0000)	0010/0000			MFC BEGIN = D
			S 0010/0000	LENGTH(AH 3749 BK 0000)

DIR: B TOTAL LEN: .051 MI. DIST: 06-4 SR: 3026
LEFT MUN: UPPER MERION T RIGHT MUN: UPPER MERION T

```
000270 FT                    000270 FT
                             INTER-AHD  CROTON RD
                                        (SR3024 SEG 0020/0000)
                                        RADNOR RD
                             0010/0270  (SR3024 SEG 0020/0000)
                                        015 "DIA CIRC CONCR
                             0010/0216  LEN=0026 INSTALLED UNKN
                                        024"H 18"W ELLIP METAL
                             0010/0011  LEN=0039 INSTALLED UNKN
000000 FT                    000000 FT  2 0 46161 0 00 0000+00
                                  NC CROTON RD
                           * REF-BK     CROTON RD
                                        (SR1011 SEG 0040/2792)
                                        MFC BEGIN = E
                                         BK-CHESTER        (15)
                           S 0010/0000  LENGTH(AH 0270 BK 0000)
```

DIR: B TOTAL LEN: .349 MI. DIST: 06-4 SR: 3025
LEFT MUN: UPPER MERION T RIGHT MUN: UPPER MERION T

	001845 FT		001845 FT	
			INTER-AHD	FOURTH ST
				(SR0023 SEG 0230/0000)
COATES ST				COATES ST
(BORO)	0020/0337		0020/0337	(SR0023 SEG 0230/0000)
	001508 FT		001508 FT	1 0 00225 0 01 0188+88
				STEWART ST
JEFFERSON ST				(T494)
(SR3023 SEG 0030/3659)	0020/0000		5 0020/0000	LENGTH(AH 0337 BK 1508)
BRADLEY ST				
(T498)	0010/1348			
				CENTER ST
			0010/1270	(T495)
NEW CHURCH RD				
(T487)	0010/0925			
				WASHINGTON ST
			0010/0889	(T496)
				COLBERT ST
			0010/0640	(T497)
				PA TPK (I-276 WB)
			0010/0603	OP ID 46/7276/9903/3106
				024 "DIA CIRC CONCR
			0010/0568	LEN=0037 INSTALLED 1980
				CONSOLIDATED RAIL CORPO
			0010/0492	OVERPASS IS RR X-ING
	000000 FT		000000 FT	1 0 00225 0 01 0174+00
				RIVER RD
				(SR0023 SEG 0240/0000)
			NC FOURTH ST	
RIVER RD				MFC BEGIN = C
(SR0023 SEG 0240/0000)	0010/0000		5 0010/0000	LENGTH(AH 1508 BK 0000)

DIR: B TOTAL LEN: 2.194 MI. DIST: 06-4 SR: 3024
LEFT MUN: UPPER MERION T RIGHT MUN: UPPER MERION T

GULPH RD 011586 FT
(SR3039 SEG 0040/0000) 0050/2939

FROM 3039/0040 SH
(CONN) 0050/2697

BROOKS RD
(SR3028 SEG 0010/0000) 0050/1856

FROM 3028/0010 SH
(CONN) 0050/1773

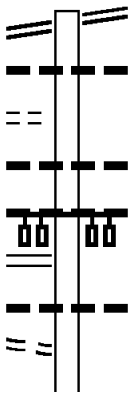

011586 FT GULPH RD
0050/2939 (SR3039 SEG 0040/0000)
018 "DIA CIRC CONCR
0050/2723 LEN=0045 INSTALLED 1980

072 "DIA CIRC METAL
0050/2274 LEN=0045 INSTALLED 1980
018 "DIA CIRC CONCR
0050/2105 LEN=0035 INSTALLED 1980

0050/1856

018 "DIA CIRC CONCR
0050/1830 LEN=0062 INSTALLED 1980

018 "DIA CIRC CONCR

DIR: B TOTAL LEN: 2.194 MI. DIST: 06-4 SR: 3024
LEFT MUN: UPPER MERION T RIGHT MUN: UPPER MERION T

			0050/1572	LEN=0034 INSTALLED 1980 SCHUYLKILL EXPRESS
			0050/1132	OP ID 46/0076/3280/1233 018 "DIA CIRC CONCR
			0050/0728	LEN=0040 INSTALLED 1980 018 "DIA CIRC CONCR
2 0 46174 0 00 0000+00 008647 FT			0050/0406	LEN=0042 INSTALLED 1980 008647 FT
SENTRY LN (T895)	0050/0000	==	5 0050/0000	LENGTH(AH 2939 BK 1060) 018 "DIA CIRC CONCR
			0040/0877	LEN=0035 INSTALLED 1980 BROOKWOOD RD
		==	0040/0807	(T560) 024 "DIA CIRC CONCR
			0040/0433	LEN=0045 INSTALLED 1980 KING OF PRUSSIA RD (SR3035 SEG 0020/1314)
			0040/0409	ALDERBROOK DR
		==	0040/0010	(T881)
2 0 46146 0 00 0040+61 007587 FT				007587 FT
KING OF PRUSSIA RD (T609)	0040/0000	==	5 0040/0000	LENGTH(AH 1060 BK 3440) 030 "DIA CIR PLASTIC
			0030/3095	LEN=0025 INSTALLED 1980 030 "DIA CIRC CONCR
			0030/3080	LEN=0006 INSTALLED 1980 018 "DIA CIRC CONCR
			0030/3006	LEN=0040 INSTALLED 1999 018 "DIA CIRC CONCR
			0030/2833	LEN=0012 INSTALLED 1980 018 "DIA CIRC CONCR
			0030/2594	LEN=0015 INSTALLED 1980 018 "DIA CIRC CONCR
			0030/2376	LEN=0010 INSTALLED 1980 SHARON DR
		==	0030/2309	(T540) 018 "DIA CIRC CONCR
			0030/2274	LEN=0005 INSTALLED 1980 018 "DIA CIRC CONCR
			0030/2128	LEN=0018 INSTALLED 1980 018 "DIA CIRC CONCR
			0030/1877	LEN=0025 INSTALLED 1980 WOODHILL RD
		==	0030/1825	(T541) 018 "DIA CIRC CONCR
			0030/1773	LEN=0040 INSTALLED 1980
KERRWOOD DR (T873)	0030/1714	==		

DIR: B TOTAL LEN: 2.194 MI. DIST: 06-4 SR: 3024
LEFT MUN: UPPER MERION T RIGHT MUN: UPPER MERION T

			018 "DIA CIRC CONCR
		0030/1665	LEN=0005 INSTALLED 1980
			018 "DIA CIRC CONCR
		0030/1409	LEN=0005 INSTALLED 1980
TRILLIUM LN			FLETCHER RD
(TWP)	0030/1380	0030/1380	(T530)
KATHWOOD LN			
(T520)	0030/0608		
			MARTINS DAM CLUB RD
		0030/0276	(PRDR)
			CROW CREEK
			STRUCTURE LENGTH 16 FT
		0030/0138	BMSID 46/3024/0030/0138
1 0 00144 0 00 0041+40	004147 FT	004147 FT	
WARNER RD			
(T502)	0030/0000	S 0030/0000	LENGTH(AH 3440 BK 1763)
			018 "DIA CAST IRON
		0020/1006	LEN=0025 INSTALLED 1980
DEWITT RD			
(T510)	0020/0989		
	002384 FT	002384 FT	1 0 00144 0 00 0023+96
CROTON RD		NC	CROTON RD
(SR3026 SEG 0010/0270)	0020/0000	S 0020/0000	LENGTH(AH 1763 BK 2384)
		0010/2323	BMSEN 46/3024/0010/2313
			1 0 00144 0 00 0000+00
			ABRAMS RUN
		0010/2313	BMSBG 46/3024/0010/2313
			SPRINGBROOK LN
		0010/2251	(PRDR)
			RADNOR HILL RD
		0010/1449	(T521)
			018 "DIA CIRC METAL
		0010/0822	LEN=0048 INSTALLED 1980
			BRIANS WY
		0010/0232	(TWP)
			024 "DIA CIRC CONCR
		0010/0084	LEN=0035 INSTALLED 1980
	000000 FT	000000 FT	1 0 00144 0 00 0000+00
		NC	RADNOR RD
		* REF-BK	RADNOR RD
			(SR1013 SEG 0020/2117)
			MFC BEGIN = D
			BK-CHESTER (15)
		S 0010/0000	LENGTH(AH 2384 BK 0000)

DIR: B TOTAL LEN: 1.808 MI. DIST: 06-4 SR: 3023
LEFT MUN: UPPER MERION T RIGHT MUN: UPPER MERION T

009548 FT 009548 FT

DIR: B TOTAL LEN: 1.808 MI. DIST: 06-4 SR: 3023
LEFT MUN: UPPER MERION T RIGHT MUN: UPPER MERION T

				INTER-AHD STEWART ST (T494)
				FOURTH ST
			0030/3659	(SR3025 SEG 0020/0000)
				UNKNOWN AL
			0030/3365	(TWP)
MARY ST (T485)	0030/3262			
				TOSE ST
			0030/3220	(T486)
				UNKNOWN AL
			0030/3024	(TWP)
				FRALEY ST
			0030/2836	(T484)
FRALEY ST (T484)	0030/2818			
				015 "DIA CAST IRON
			0030/2790	LEN=0040 INSTALLED UNKN
				ROOSEVELT ST
			0030/2631	(T483)
				HOLSTEIN ST
			0030/2037	(T482)
				MADISON AV
			0030/1826	(T489)
				024 "DIA CIRC CONCR
			0030/1340	LEN=0040 INSTALLED UNKN
				COLUMBUS ST
			0030/1157	(T490)
				018 "DIA CIRC METAL
			0030/0763	LEN=0030 INSTALLED UNKN
FLINT HILL RD (T481)	0030/0537			NC JEFFERSON ST
			0030/0537	MFC BEGIN = E
				024"H 18"W CON BOX CUL
			0030/0509	LEN=0045 INSTALLED UNKN
COATES LN (T476)	0030/0381			
			0030/0295	BMSEN 46/3023/0030/0175
				2 0 46178 0 00 0058+77
				I-276
			0030/0175	BMSBG 46/3023/0030/0175
	005889 FT		005889 FT	2 0 46178 0 00 0058+77
				CONSOLIDATED RAIL CORPO
				OVERPASS IS RR X-ING
			5 0030/0000	LENGTH(AH 3659 BK 2881)
			0020/2324	BMSEN 46/3023/0020/2308
				0 0 00000 0 00 0000+00
				FROG RUN
			0020/2308	BMSBG 46/3023/0020/2308
				072"H 36"W ELLIP CONC
			0020/2294	LEN=0030 INSTALLED UNKN

DIR: B TOTAL LEN: 1.808 MI. DIST: 06-4 SR: 3023
LEFT MUN: UPPER MERION T RIGHT MUN: UPPER MERION T

LEFT			RIGHT	
CHURCH RD (T801)	0020/1303	POI	0020/1303	(APRA) GULF MILLS INDUS 018 "DIA CIRC METAL
			0020/1249	LEN=0032 INSTALLED UNKN 018 "DIA CIRC METAL
			0020/0860	LEN=0025 INSTALLED UNKN 024 "DIA CIRC METAL
			0020/0605	LEN=0055 INSTALLED UNKN (APRA) GLASGOW QUARRY MCCOYS LN
2 0 46178 0 00 0030+08 003008 FT		POI	0020/0369	(TWP) 003008 FT
HERTZOG BL (T889)	0020/0000	==	S 0020/0000	LENGTH(AH 2881 BK 3008)
			0010/2054	BMSEN 46/3023/0010/2023 2 0 46178 0 00 0006+24 TRIB. SCHUYLKILL RIVER
			0010/2023	BMSBG 46/3023/0010/2023
VIKING RD (T870)	0010/2005	==		
UNKNOWN AL (TWP)	0010/1767	==		
				B ST
		==	0010/1666	(T861)
B ST (T861)	0010/1642	==		
A ST (T863)	0010/1350	==		
				A ST
		==	0010/1315	(T863) SUMMIT ST
		== ==	0010/1061	(T865) 024 "DIA CIRC METAL
			0010/0741	LEN=0027 INSTALLED UNKN
			0010/0653	BMSEN 46/3023/0010/0633 2 0 46178 0 00 0006+24 MATSUNK CR.
			0010/0633	BMSBG 46/3023/0010/0633 018 "DIA CIRC CONCR
			0010/0570	LEN=0030 INSTALLED UNKN
	000000 FT		000000 FT	2 0 46178 0 00 0000+00 NC FLINT HILL RD
				SWEDELAND RD (SR0320 SEG 0060/2049) MFC BEGIN = D
			S 0010/0000	LENGTH(AH 3008 BK 0000)

DIR: B TOTAL LEN: 1.311 MI. DIST: 06-4 SR: 3022
LEFT MUN: UPPER MERION T RIGHT MUN: UPPER MERION T

	006922 FT		006922 FT	024"H 12"W CON BOX CUL LEN=0055 INSTALLED UNKN VALLEY FORGE PARK RD
			0024/3211	(SR0023 SEG 0050/0000)
	003711 FT		003711 FT	2 0 46134 0 00 0037+31
			S 0024/0000	LENGTH(AH 3211 BK 2420) 048 "DIA CIRC METAL
			0020/2420	LEN=0060 INSTALLED UNKN
2 0 46134 0 00 0012+91 PARK QUARRY RD (PARK)	001291 FT 0020/0000	==	001291 FT S 0020/0000	LENGTH(AH 2420 BK 1291)
			0010/0046	012 "DIA CIRC METAL LEN=0052 INSTALLED UNKN
	000000 FT		000000 FT	2 0 46134 0 00 0000+00 GULPH RD (SR1012 SEG 0010/0000)
GULPH RD (SR3031 SEG 0020/3269)	0010/0000		NC COUNTY LINE RD S 0010/0000	MFC BEGIN = E LENGTH(AH 1291 BK 0000)

DIR: N TOTAL LEN: .180 MI. DIST: 06-4 SR: 3021
LEFT MUN: BRIDGEPORT B RIGHT MUN: BRIDGEPORT B

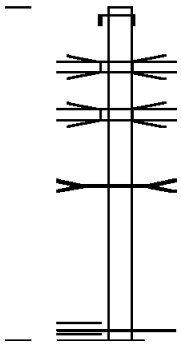

```
000953 FT
INTER-AHD SCHUYLKILL PY
0010/0953 (SR0023 SEG 0210/0000)
                US 202N - RAMP R
0010/0807 OP ID 46/8017/0250/0313
                NEW US 202
0010/0624 OP ID 46/3020/0020/0000
          CROW CREEK
          STRUCTURE LENGTH  12 FT
0010/0205 BMSID 46/3021/0010/0205
000000 FT 1 0 01135 0 00 0225+18
     NC SCHUYLKILL PY
          RAMP RD
          (SR8017 SEG 0500/0890)
          MFC BEGIN = E
0010/0000 LENGTH(AH 0953 BK 0000)
```

DIR: N TOTAL LEN: 2.816 MI. DIST: 06-4 SR: 3020
LEFT MUN: NORRISTOWN B RIGHT MUN: NORRISTOWN B

014869 FT

014846 FT
INTER-AHD SWEDE RD
(T576)
JOHNSON HW
(SR3017 SEG 0050/2865)

JOHNSON HW
(BORO) 0080/1274

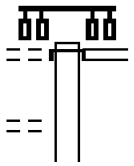

0080/1274

LOGAN ST
(BORO) 0080/0646

DIR: N TOTAL LEN: 2.816 MI. DIST: 06-4 SR: 3020
LEFT MUN: NORRISTOWN B RIGHT MUN: NORRISTOWN B

LEFT			RIGHT	
	013595 FT		013572 FT	0 0 00000 0 00 0000+00
				ROBERTS ST
				(BORO)
			0080/0000	LENGTH(AH 1274 BK 2929)
				BROWN ST
			0070/2388	(BORO)
				LC TO BROWN ST
			0070/2205	(BORO)
COOLIDGE BL				
(BORO)	0070/2139			
				FREEDLEY ST
			0070/1686	(BORO)
WARREN ST				
(BORO)	0070/1379			
				FORNANCE ST
			0070/1062	(BORO)
POPLAR ST				
(BORO)	0070/0745			
				SWEDE ST
			0070/0542	(BORO)
				WOOD ST
			0070/0425	(BORO)
0 0 00000 0 00 0000+00	010666 FT		010643 FT	
STERIGER ST				
(BORO)	0070/0000		0070/0000	LENGTH(AH 2929 BK 2612)
				LINCOLN AV
			0060/2407	(BORO)
				BASIN ST
			0060/2176	(BORO)
JAMES ST				
(BORO)	0060/2155			
HARDING BL				
(BORO)	0060/1736		0060/1736	
				SPRUCE ST
				(BORO)
			0060/1700	
				REX AL
			0060/1535	(BORO)
				WAYNE AV
			0060/1481	(BORO)
				SCOTT AL
			0060/1421	(BORO)
			0060/1329	BMSEN 46/3020/0060/1260
				ELM ST
				(BORO)
			0060/1280	
				0 0 00000 0 00 0000+00
				STONY CREEK
			0060/1260	BMSBG 46/3020/0060/1260

DIR: N TOTAL LEN: 2.816 MI. DIST: 06-4 SR: 3020
LEFT MUN: NORRISTOWN B RIGHT MUN: NORRISTOWN B

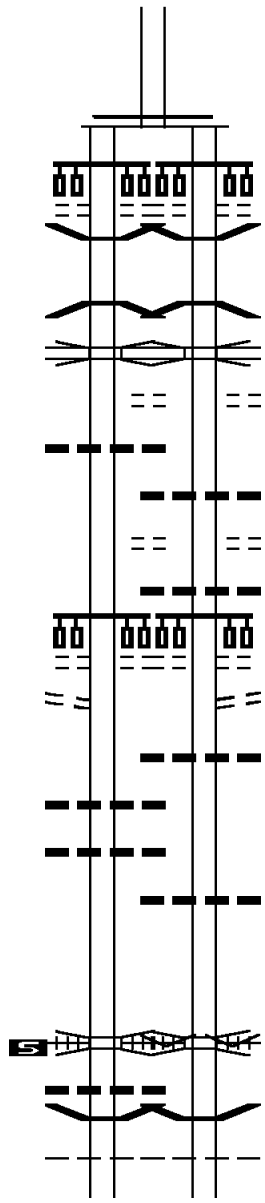

	008054 FT	008031 FT	0 0 00000 0 00 0000+00
			MFC BEGIN = B
		S 0060/0000	LENGTH(AH 2612 BK 1631)
MARSHALL ST			MARSHALL ST
(BORO)			(BORO)
	0051/1512	0050/1504	
BMSEN 46/3020/0051/1108	0051/1227	0050/1291	BMSEN 46/3020/0050/1101
1 0 00143 3 00 0064+00			0 0 00000 0 00 0000+00
STONY CREEK			STONY CREEK
BMSBG 46/3020/0051/1108	0051/1108	0050/1101	BMSBG 46/3020/0050/1101
W AIRY ST			W AIRY ST
OP ID 46/3009/0075/0000	0051/0988	0050/0971	OP ID 46/3009/0075/0000
ANN ST			ANN ST
(BORO)	0051/0816	0050/0798	(BORO)
024 "DIA CIRC CONCR			
LEN=0055 INSTALLED 1980	0051/0774		
			018 "DIA CIRC CONCR
		0050/0675	LEN=0025 INSTALLED UNKN
PENN ST			PENN ST
(BORO)	0051/0663	0050/0644	(BORO)
			018 "DIA CIRC CONCR
		0050/0466	LEN=0040 INSTALLED UNKN
MAIN ST			MAIN ST
(BORO)			(BORO)
	0051/0456	0050/0426	
LC FROM MAIN ST			LC TO MAIN ST
(CONN)	0051/0346	0050/0337	(CONN)
			018 "DIA CIRC CONCR
		0050/0234	LEN=0040 INSTALLED UNKN
018 "DIA CIRC CONCR			
LEN=0020 INSTALLED UNKN	0051/0220		
018 "DIA CIRC CONCR			
LEN=0040 INSTALLED 1980	0051/0189		
			018 "DIA CIRC CONCR
		0050/0026	LEN=0040 INSTALLED UNKN
		006400 FT	1 0 00143 3 00 0064+00
1 0 00143 3 00 0064+00	006398 FT		VILLAGE: NORRISTOWN BOR
CONSOLIDATED RAIL CORPO			CONSOLIDATED RAIL CORPO
OVERPASS IS RR X-ING			OVERPASS IS RR X-ING
NC MARKLEY ST			NC MARKLEY ST
LENGTH(AH 1656 BK 2886)	0051/0000	S 0050/0000	LENGTH(AH 1631 BK 2883)
024 "DIA CIRC CONCR			
LEN=0030 INSTALLED 1980	0031/2819		
BMSEN 46/3020/0030/0000	0031/2643	0030/2643	BMSEN 46/3020/0030/0000
NORRISTOWN			NORRISTOWN
WEST NORRITON T	0031/2147	0030/2139	WEST NORRITON T

DIR: N TOTAL LEN: 2.816 MI. DIST: 06-4 SR: 3020
LEFT MUN: NORRISTOWN B RIGHT MUN: NORRISTOWN B

WEST NORRITON			WEST NORRITON
UPPER MERION T	0031/0692	0030/0698	UPPER MERION T
		003517 FT	1 0 00143 3 00 0042+59
1 0 00143 3 00 0042+59 003512 FT			VILLAGE: WEST NORRITON
NC DANNENHOWER BR			NC DANNENHOWER BR
VALLEY FORGE			VALLEY FORGE
BMSBG 46/3020/0030/0000			BMSBG 46/3020/0030/0000
LENGTH(AH 2886 BK 1097)	0031/0000	0030/0000	LENGTH(AH 2883 BK 1053)
RAMP RD			RAMP RD
(SR8017 SEG 0500/0000)	0021/1015	0020/0777	(SR8017 SEG 0250/0721)
018 "DIA CIRC CONCR			
LEN=0033 INSTALLED UNKN	0021/0980		
024 "DIA CIRC CONCR			
LEN=0025 INSTALLED 1980	0021/0630		
BMSEN 46/3020/0020/0000	0021/0573	0020/0573	BMSEN 46/3020/0020/0000
UPPER MERION			UPPER MERION
BRIDGEPORT B	0021/0450	0020/0443	BRIDGEPORT B
		002464 FT	1 0 00143 3 00 0024+64
1 0 00143 3 00 0024+64 002415 FT			VILLAGE: BRIDGEPORT BOR
SCHUYLKIL PK			SCHUYLKIL PK
BMSBG 46/3020/0020/0000			BMSBG 46/3020/0020/0000
LENGTH(AH 1097 BK 2415)	0021/0000	0020/0000	LENGTH(AH 1053 BK 2464)
BRIDGEPORT			BRIDGEPORT
UPPER MERION T	0011/0603	0010/0599	UPPER MERION T
BORO LINE ROAD			BORO LINE ROAD
OP ID 46/3104/0010/0000	0011/0540	0010/0520	OP ID 46/3104/0010/0000
RAMP (JUG HANDLE) RD			
(SR9102 SEG 0250/0000)	0011/0315		
			FROM 0202/0091 SH
		0010/0138	(CONN)
1 0 00143 3 00 0000+00 000000 FT		000000 FT	1 0 00143 3 00 0000+00
VILLAGE: UPPER MERION T			VILLAGE: UPPRE MERION T
NC BRIDGEPORT BP			NC BRIDGEPORT BP
RAMP (JUG HANDLE) RD			RAMP (JUG HANDLE) RD
(SR9102 SEG 0250/0457)			(SR9102 SEG 0250/0457)
DEKALB PK			DEKALB PK
(SR0202 SEG 0091/0000)			(SR0202 SEG 0090/0000)
DEKALB PK	INTER-BK	INTER-BK	DEKALB PK
(SR0202 SEG 0091/0000)			(SR0202 SEG 0090/0000)
MFC BEGIN = B			MFC BEGIN = B
LENGTH(AH 2415 BK 0000)	0011/0000	0010/0000	LENGTH(AH 2464 BK 0000)

DIR: N TOTAL LEN: 1.465 MI. DIST: 06-4 SR: 3019
LEFT MUN: WEST NORRITON T RIGHT MUN: WEST NORRITON T

	006475 FT		007735 FT	BURNSIDE AV
			0030/3106	(SR3004 SEG 0010/1042)
				KRAMER DR
			0030/2625	(TWP)
				012"H 18"W ELLIP METAL
			0030/2608	LEN=0035 INSTALLED UNKN
				020"H 36"W ELLIP METAL
			0030/2194	LEN=0036 INSTALLED UNKN
				PENNBURN RD
			0030/2149	(TWP)
				012"H 18"W ELLIP METAL
			0030/2128	LEN=0038 INSTALLED UNKN
JEFFERSON AV (TWP)	0030/1991			
				018 "DIA CIRC METAL
			0030/1972	LEN=0036 INSTALLED UNKN
				018 "DIA CIRC METAL
			0030/1738	LEN=0055 INSTALLED 1998
				LIBERTY AV
			0030/1712	(TWP)
LIBERTY AV (TWP)	0030/1649			
				CHANCELLOR CT
			0030/1415	(TWP)
				018 "DIA CIRC METAL
			0030/1369	LEN=0040 INSTALLED UNKN
				012"H 18"W ELLIP METAL
			0030/1065	LEN=0043 INSTALLED 1980
SCHUYLKILL AV (TWP)	0030/1021			
				018 "DIA CIRC METAL
			0030/0512	LEN=0040 INSTALLED UNKN
WAKEFIELD RD (TWP)	0030/0456			
				012"H 18"W ELLIP METAL
			0030/0136	LEN=0038 INSTALLED UNKN
	003369 FT		004629 FT	2 0 46133 0 00 0046+29
				WHITEHALL RD
				(SR3006 SEG 0010/1192)
			5 0030/0000	LENGTH(AH 3106 BK 3369)
				018"H 12"W ELLIP METAL
			0020/3332	LEN=0036 INSTALLED 1920
				018"H 10"W ELLIP METAL
			0020/3099	LEN=0038 INSTALLED 1980
HIGHLAND AV (TWP)	0020/2858			
				018 "DIA CIRC METAL
			0020/2845	LEN=0038 INSTALLED 1980
				PROSPECT AV

DIR: N TOTAL LEN: 1.465 MI. DIST: 06-4 SR: 3019
LEFT MUN: WEST NORRITON T RIGHT MUN: WEST NORRITON T

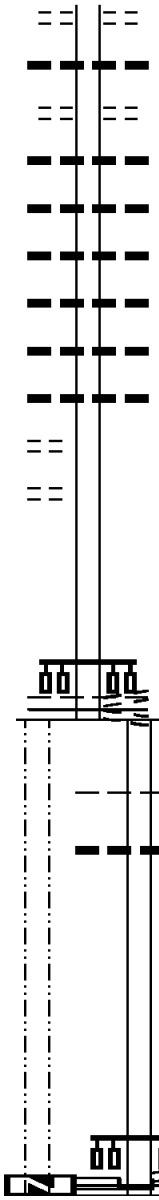

		0020/2428	(TWP)
			012"H 18"W ELLIP METAL
		0020/2402	LEN=0040 INSTALLED 1980
			COLONIAL AV
		0020/2060	(TWP)
			012"H 18"W ELLIP METAL
		0020/2030	LEN=0042 INSTALLED 1980
			012"H 18"W ELLIP METAL
		0020/1690	LEN=0040 INSTALLED 1998
			024 "DIA CIRC CONCR
		0020/1385	LEN=0050 INSTALLED 1980
			018 "DIA CIRC CONCR
		0020/1270	LEN=0050 INSTALLED 1980
			012"H 18"W ELLIP METAL
		0020/0999	LEN=0045 INSTALLED 1980
			018 "DIA CIRC CONCR
		0020/0724	LEN=0015 INSTALLED 1980
MONTGOMERY AV			
(TWP)	0020/0701		
CENTRE AV			
(TWP)	0020/0352		
	000000 FT	001260 FT	2 0 46133 0 00 0012+68
			FORREST AV
			(BORO)
		NC	MARSHALL ST
			MARSHALL ST
			(BORO)
WEST NORRITON			MFC BEGIN = D
	0020/0000	S 0020/0000	LENGTH(AH 3369 BK 1260)
			WEST NORRITON
		0010/0640	NORRISTOWN B
			018 "DIA CIRC CONCR
		0010/0112	LEN=0022 INSTALLED UNKN
		000000 FT	2 0 46133 0 00 0000+00
			AIRY ST
			(BORO)
		NC	FORREST AV
			MAIN ST
			(BORO)
			MAIN ST
			(SR3009 SEG 0042/3377)
			(SR3009 SEG 0043/3383)
		INTER-BK	FORREST AV
			(BORO)
	000000 FT		MFC BEGIN = E
LTH AH 001260 BK 000000	7011/0000	S 0010/0000	LENGTH(AH 1260 BK 0000)

DIR: B TOTAL LEN: .723 MI. DIST: 06-4 SR: 3018
LEFT MUN: PLYMOUTH T RIGHT MUN: PLYMOUTH T

RIDGE PK
(CNTY)

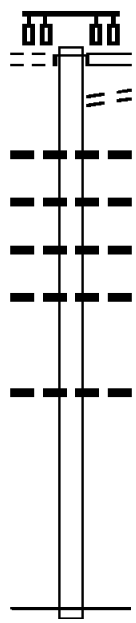

003815 FT	003815 FT	
	INTER-AHD	ALAN WOOD RD
		(TWP)
		RIDGE PK
		(SR3056 SEG 0010/0000)
0020/3815	0020/3815	
		TO 3056/0010 SH
	0020/3658	(CONN)
		018 "DIA CIRC METAL
	0020/3190	LEN=0040 INSTALLED UNKN
		018 "DIA CIRC CONCR
	0020/3077	LEN=0050 INSTALLED UNKN
		015 "DIA CIRC CONCR
	0020/2739	LEN=0045 INSTALLED UNKN
		024 "DIA CIRC CONCR
	0020/2375	LEN=0045 INSTALLED UNKN
		024 "DIA CIRC METAL
	0020/1210	LEN=0030 INSTALLED UNKN
000000 FT	000000 FT	2 0 46108 0 00 0016+48
		NC ALAN WOOD RD
	REF-BK	BROOK RD
		(TWP)
		MFC BEGIN = D
	0020/0000	LENGTH(AH 3815 BK 0000)

DIR: B TOTAL LEN: 2.888 MI. DIST: 06-4 SR: 3017
LEFT MUN: NORRISTOWN B RIGHT MUN: PLYMOUTH T

	015250 FT		015250 FT INTER-AHD JOHNSON HW (BORO)
MARKLEY ST (SR3020 SEG 0080/1274)	0050/2865		0050/2865 SWEDE RD (T579)
			0050/2526 COLES BL (T402)
			0050/1854 THIRD ST (T371)
PINE ST (BORO)	0050/1414		0050/1414
			0050/1199 SECOND ST (T443)
LOCUST ST (BORO)	0050/1043		
POWELL ST (BORO)	0050/0680		
			0050/0624 030 "DIA CIRC METAL LEN=0060 INSTALLED UNKN
			0050/0335 030 "DIA CIRC CONCR LEN=0050 INSTALLED UNKN
			0050/0092 FROM 0202/0160 SH (CONN)
			0050/0070 030 "DIA CIRC CONCR LEN=0034 INSTALLED UNKN
	012385 FT		012385 FT 2 0 46126 0 00 0000+00 DEKALB PK (SR0202 SEG 0160/0000)
			5 0050/0000 MFC BEGIN = B LENGTH(AH 2865 BK 2838)
			0040/2552 036 "DIA CIRC CONCR LEN=0060 INSTALLED UNKN OLD ARCH RD (T580)
ARCH ST (BORO)	0040/2089		0040/2089

DIR: B TOTAL LEN: 2.888 MI. DIST: 06-4 SR: 3017
LEFT MUN: NORRISTOWN B RIGHT MUN: PLYMOUTH T

				036 "DIA CIRC CONCR
			0040/1866	LEN=0065 INSTALLED UNKN
ZUMMO WY (BORO)	0040/1530	==		
				RAHWAY AV
			0040/1496	(T466)
				036 "DIA CIRC METAL
			0040/1170	LEN=0024 INSTALLED 2015
			0040/0939	BMSEN 46/3017/0040/0911
				0 0 00000 0 00 0000+00
				SAW MILL BR
			0040/0911	BMSBG 46/3017/0040/0911
				036 "DIA CIRC CONCR
			0040/0899	LEN=0060 INSTALLED UNKN
NORTH HILLS DR (BORO)	0040/0700	==		
				024 "DIA CIRC METAL
			0040/0549	LEN=0051 INSTALLED UNKN
				036 "DIA CIRC CONCR
			0040/0235	LEN=0040 INSTALLED UNKN
	009547 FT		009547 FT	2 0 46104 0 00 0095+75
			NC	JOHNSON HW
				NEW HOPE ST
				(T367)
NEW HOPE ST (BORO) NORRISTOWN PLYMOUTH T				
				EAST NORRITON
				PLYMOUTH T
	0040/0000	== ==	S 0040/0000	LENGTH(AH 2838 BK 3173)
				036 "DIA CIRC CONCR
			0030/3150	LEN=0060 INSTALLED UNKN
GREEN VIEW CT (TWP)	0030/2949	==		
				MAPLEWOOD DR
		==	0030/2290	(TWP)
				PARK DR
		==	0030/1193	(TWP)
	006374 FT		006374 FT	2 0 46104 0 00 0064+22
				BELVOIR RD
				(TWP)
			NC	PLYMOUTH RD
				PLYMOUTH RD
				(TWP)
			S 0030/0000	LENGTH(AH 3173 BK 3605)
				018 "DIA CIRC METAL

DIR: B TOTAL LEN: 2.888 MI. DIST: 06-4 SR: 3017
LEFT MUN: PLYMOUTH T RIGHT MUN: PLYMOUTH T

		0020/3018	LEN=0025 INSTALLED UNKN SANDY HILL RD (SR3009 SEG 0132/1915)
		0020/2577	
			(APRA) TRINITY PAVING I GRAVERS RD
		0020/1737	(TWP)
HIGHLAND DR (TWP)	0020/1486		
			JOHNSON RD
		0020/1227	(SR3012 SEG 0010/0000)
			GALLAGHER RD
2 0 46104 0 00 0028+17 002769 FT		002769 FT	(TWP)
GALLAGHER CT (TWP)	0020/0000	0020/0000	LENGTH(AH 3605 BK 2769)
			030"H 24"W ELLIP METAL
		0010/2157	LEN=0030 INSTALLED UNKN
SCHOOL LN (TWP)	0010/2066		
MANOR AV (TWP)	0010/1782		ROMANO DR
		0010/1782	(TWP)
HILLSIDE AV (TWP)	0010/1498		
			018 "DIA CIRC CONCR
		0010/1217	LEN=0030 INSTALLED UNKN
FURNESS ST (TWP)	0010/0924		
		0010/0778	BMSEN 46/3017/0010/0615 0 0 00000 0 00 0000+00 PA TURNPIKE
		0010/0615	BMSBG 46/3017/0010/0615
		0010/0489	BMSEN 46/3017/0010/0412 0 0 00000 0 00 0000+00 NORFOLK SOUTHERN RAI RR
		0010/0412	BMSBG 46/3017/0010/0412 030"H 24"W CON BOX CUL
		0010/0080	LEN=0040 INSTALLED UNKN
	000000 FT	000000 FT	2 0 46104 0 00 0000+00 (APRA) SC & EK FISCHER NC BELVOIR RD RIDGE PK (CNTY)
			MFC BEGIN = D
		0010/0000	LENGTH(AH 2769 BK 0000)

DIR: B TOTAL LEN: 4.015 MI. DIST: 06-4 SR: 3016
LEFT MUN: PLYMOUTH T RIGHT MUN: PLYMOUTH T

	021194 FT	021200 FT	
BUTLER PK (TWP) NORTH LN (SR3015 SEG 0020/0824)	INTER-AHD	INTER-AHD	BUTLER PK (TWP) NORTH LN (SR3015 SEG 0020/0824)
NORTH LN (SR3015 SEG 0020/0824)	0077/2339	0076/2319	NORTH LN (SR3015 SEG 0020/0824)
FIFTEENTH AV (T528)	0077/1695	0076/1692	FIFTEENTH AV (T528)
ANTIOCH AV (TWP)	0077/1328	0076/1328	ANTIOCH AV (TWP)
		0076/1318	PLYMOUTH CONSHOHOCKEN B
FOURTEENTH AV (T310)	0077/1213	0076/1209	FOURTEENTH AV (T310)
THIRTEENTH AV (T306)	0077/0830	0076/0821	THIRTEENTH AV (T306)
		0076/0500	015 "DIA CIRC METAL LEN=0048 INSTALLED UNKN
015 "DIA CIRC CONCR LEN=0030 INSTALLED UNKN	0077/0433		
NC BUTLER PK WHITEMARSH CONSHOHOCKEN B 2 0 46199 0 00 0000+00	0077/0340 018855 FT	018881 FT	NC BUTLER PK 2 0 46199 0 00 0000+00
ELEVENTH AV (BORO)			ELEVENTH AV (BORO)
LENGTH(AH 2339 BK 1525)	0077/0000	0076/0000	LENGTH(AH 2319 BK 1519)
TENTH AV (BORO)	0071/1147	0070/1144	TENTH AV (BORO)
(APRA) PLYMOUTH INDUSTR NINTH AV (BORO)	0071/0766	0070/0764	(APRA) PLYMOUTH INDUSTR NINTH AV (BORO)
EIGHTH AV (BORO) 2 0 46199 1 00 0025+15	0071/0384 017330 FT	0070/0379 017362 FT	EIGHTH AV (BORO) 2 0 46199 1 00 0025+15
SEVENTH AV (BORO)			SEVENTH AV (BORO)

DIR: B TOTAL LEN: 4.015 MI. DIST: 06-4 SR: 3016
LEFT MUN: CONSHOHOCKEN B RIGHT MUN: CONSHOHOCKEN B

LENGTH(AH 1525 BK 2758)	0071/0000	0070/0000	LENGTH(AH 1519 BK 2776)
SIXTH AV			SIXTH AV
(BORO)			(BORO)
	0061/2381	0060/2387	
FIFTH AV			FIFTH AV
(BORO)	0061/1997	0060/2007	(BORO)
			015 "DIA CAST IRON
		0060/1666	LEN=0030 INSTALLED UNKN
FOURTH AV			FOURTH AV
(BORO)	0061/1619	0060/1629	(BORO)
THIRD AV			THIRD AV
(BORO)			(BORO)
	0061/1237	0060/1246	
SECOND AV			SECOND AV
(BORO)	0061/0860	0060/0866	(BORO)
018 "DIA CIRC CONCR			
LEN=0040 INSTALLED UNKN	0061/0520		
FIRST AV			FIRST AV
(BORO)			(BORO)
	0061/0480	0060/0478	
HECTOR ST			HECTOR ST
(BORO)	0061/0238	0060/0252	(BORO)
2 0 46199 1 00 0000+00	014572 FT	014586 FT	2 0 46199 1 00 0000+00
ELM ST			ELM ST
(SR3013 SEG 0010/0000)			(SR3013 SEG 0010/0000)
ELM ST			ELM ST
(SR3058 SEG 0012/0000)			(SR3058 SEG 0012/0000)
LENGTH(AH 2758 BK 2957)	0061/0000	0060/0000	LENGTH(AH 2776 BK 2971)
			018 "DIA CIRC CONCR
		0050/2963	LEN=0060 INSTALLED UNKN
			018 "DIA CIRC METAL
SIGN: POLE MOUNTED		0050/2820	LEN=0055 INSTALLED UNKN
BMSID 46/3016/0051/2814	0051/2814		
018 "DIA CIRC CONCR			
LEN=0024 INSTALLED UNKN	0051/2782		
			018 "DIA CIRC CONCR
		0050/2765	LEN=0028 INSTALLED UNKN
018 "DIA CIRC CONCR			
LEN=0024 INSTALLED UNKN	0051/2700		
BMSEN 46/3016/0050/1392	0051/2693	0050/2697	BMSEN 46/3016/0050/1392
CONSHOHOCKEN			CONSHOHOCKEN
WEST CONSHOHOCKEN B	0051/2044	0050/2044	WEST CONSHOHOCKEN B
2 0 46140 0 01 0116+03			0 0 00000 0 00 0000+00
ACCESS RD #1			ACCESS RD #1
BMSBG 46/3016/0050/1392	0051/1388	0050/1392	BMSBG 46/3016/0050/1392
018 "DIA CIRC CONCR			
LEN=0035 INSTALLED UNKN	0051/1362		

DIR: B TOTAL LEN: 4.015 MI. DIST: 06-4 SR: 3016
LEFT MUN: WEST CONSHOHOCKEN B RIGHT MUN: WEST CONSHOHOCKEN B

			018 "DIA CIRC CONCR
		0050/1366	LEN=0032 INSTALLED UNKN
TO 0023/0281 SH			
(CONN)	0051/1288		
018 "DIA CIRC CONCR			
LEN=0040 INSTALLED UNKN	0051/1286		
NC FAYETTE ST			NC FAYETTE ST
FRONT ST			FRONT ST
(SR0023 SEG 0281/0875)			(SR0023 SEG 0280/0869)
(SR0023 SEG 0280/0869)			(SR0023 SEG 0281/0875)
	0051/1142	0050/1154	
			024 "DIA CIRC CONCR
		0050/1060	LEN=0030 INSTALLED UNKN
			TO 0023/0280 SH
		0050/1023	(CONN)
			024 "DIA CIRC CONCR
		0050/1000	LEN=0035 INSTALLED UNKN
SIGN: 3 CHORD TRUSS			SIGN: 3 CHORD TRUSS
BMSID 46/3016/0050/0881	0051/0886	0050/0881	BMSID 46/3016/0050/0881
RAMP D RD			
(SR8016 SEG 0510/0000)	0051/0731		
			018 "DIA CIRC CONCR
		0050/0685	LEN=0015 INSTALLED UNKN
			RAMP C RD
		0050/0637	(SR8016 SEG 0500/1350)
			RAMPS C & D
		0050/0310	OP ID 46/8016/0500/0959
2 0 46140 0 01 0116+03 011615 FT		011615 FT	2 0 46140 0 01 0116+03
MFC BEGIN = B			MFC BEGIN = B
LENGTH(AH 2957 BK 2066)	0051/0000	0050/0000	LENGTH(AH 2971 BK 2066)
		0040/1709	BMSEN 46/3016/0040/1597
			2 0 46140 0 00 0111+73
			ELIZABETH ST
		0040/1597	BMSBG 46/3016/0040/1597
			FROM 8006/0540 SH
		0040/1436	(CONN)
			SIGN: 3 CHORD TRUSS
		0040/1433	BMSID 46/3016/0040/1433
			RAMP P RD
			(SR8006 SEG 0520/0000)
			RAMP N RD
			(SR8006 SEG 0540/0744)
		0040/1360	
			ARAMINGO CK
			STRUCTURE LENGTH 11 FT
		0040/1350	BMSID 46/3016/0040/1350
			TO 8006/0520 SH
		0040/1275	(CONN)
FORD ST			

DIR: B TOTAL LEN: 4.015 MI. DIST: 06-4 SR: 3016
LEFT MUN: WEST CONSHOHOCKEN B RIGHT MUN: WEST CONSHOHOCKEN B

(BORO)	0040/0537		
			RAMPS P & R
		0040/0421	OP ID 46/8006/0520/0825
			MID CTY EXWY
		0040/0207	OP ID 46/0476/0160/0469
			MID CTY EXWY
		0040/0105	OP ID 46/0476/0161/0396
			036 "DIA CIRC CONCR
		0040/0058	LEN=0040 INSTALLED UNKN
	009549 FT	009549 FT	2 0 46140 0 00 0095+63
			RAMP L
			OP ID 46/8006/0250/0044
			MFC BEGIN = B
		0040/0000	LENGTH(AH 2066 BK 2372)
			036 "DIA CAST IRON
		0030/2155	LEN=0030 INSTALLED UNKN
			024 "DIA CIRC CONCR
		0030/1485	LEN=0030 INSTALLED UNKN
			(APRA) MOD EQUIP SALES
			RAMP W RD
DEHAVEN AV			(SR8006 SEG 0250/1651)
(BORO)	0030/1109	0030/1109	
			024 "DIA CIRC METAL
		0030/0936	LEN=0045 INSTALLED UNKN
WEST CONSHOHOCKEN			WEST CONSHOHOCKEN
UPPER MERION T	0030/0702	0030/0702	LOWER MERION T
HILLSIDE AV			
(T842)	0030/0436		
			SCHUYLK EXWY
		0030/0115	OP ID 46/0076/3310/0474
	007177 FT	007177 FT	2 0 46140 0 00 0073+06
			RAMP RD
			(SR8006 SEG 0030/0000)
			MFC BEGIN = C
		0030/0000	LENGTH(AH 2372 BK 0294)
			TO 8006/0030 SH
		0022/0270	(CONN)
			015 "DIA CIRC CONCR
		0022/0244	LEN=0030 INSTALLED UNKN
			018 "DIA CIRC CONCR
		0022/0214	LEN=0034 INSTALLED UNKN
0 0 00000 0 00 0000+00	006883 FT	006883 FT	0 0 00000 0 00 0000+00
MFC BEGIN = C			MFC BEGIN = C
LENGTH(AH 0294 BK 3211)	0023/0000	0022/0000	LENGTH(AH 0294 BK 3211)
			018 "DIA CIRC CONCR
		0020/3180	LEN=0034 INSTALLED UNKN
LC TO OLD MATSONFORD RD			

DIR: B TOTAL LEN: 4.015 MI. DIST: 06-4 SR: 3016
LEFT MUN: UPPER MERION T RIGHT MUN: PLYMOUTH T

(CONN)	0020/2728			
REBEL HILL RD				
(T751)	0020/2668			
SUPPLEE LN				
(T752)	0020/1743			
				OLD GULPH RD
				(SR3030 SEG 0030/0887)
			0020/0622	
				015 "DIA CIRC METAL
			0020/0600	LEN=0056 INSTALLED UNKN
				MATSONS CR
			0020/0232	(TWP)
				018 "DIA CAST IRON
			0020/0022	LEN=0030 INSTALLED UNKN
	003672 FT		003672 FT	2 0 46140 0 00 0036+72
				SOUTHEASTERN PENNSYLVAN
				OVERPASS IS RR X-ING
			S 0020/0000	LENGTH(AH 3211 BK 3672)
SOUTH GULPH RD				MONTGOMERY AV
(SR0320 SEG 0020/0000)	0010/3583		0010/3583	(TWP)
FROM 0320/0020 SH				
(CONN)	0010/3500			
				048 "DIA CIR PLASTIC
			0010/2790	LEN=0046 INSTALLED UNKN
				GRISCOM DR
			0010/2037	(PRDR)
TORY TURN RD				
(T742)	0010/1881			
				CANDACE LN
			0010/1465	(TWP)
				GREENBRIER DR
			0010/0458	(PRDR)
	000000 FT		000000 FT	2 0 46140 0 00 0000+00
			NC	MATSONFORD RD
				COUNTY LINE RD
				(T740)
			INTER-BK	MATSONFORD RD
				(SR1038 SEG 0020/2232)
				MFC BEGIN = C
			S 0010/0000	LENGTH(AH 3672 BK 0000)

DIR: B TOTAL LEN: 2.636 MI. DIST: 06-4 SR: 3015
LEFT MUN: PLYMOUTH T RIGHT MUN: PLYMOUTH T

GERMANTOWN PK (SR3053 SEG 0121/0000) (SR3053 SEG 0120/0000)	013917 FT 0061/3138		013869 FT 0060/3117	GERMANTOWN PK (SR3053 SEG 0121/0000) (SR3053 SEG 0120/0000)
METROPLEX (PRDR) CITIZENS GATEWAY CTR (PRDR)	0061/2315		0060/2287	METROPLEX (PRDR) CITIZENS GATEWAY CTR (PRDR)
			0060/1126	RAMP A RD (SR8024 SEG 0010/0947)
MID CTY EXWY OP ID 46/0476/0190/2034	0061/0751		0060/0716	MID CTY EXWY OP ID 46/0476/0190/2034
MID CTY EXWY OP ID 46/0476/0191/1745	0061/0600		0060/0586	MID CTY EXWY OP ID 46/0476/0191/1745
2 0 46109 0 01 0030+23 RAMP F RD (SR8024 SEG 0250/0000) METROPLEX (PRDR)	010779 FT		010752 FT	2 0 46109 0 01 0030+23 RAMP F RD (SR8024 SEG 0250/0000) METROPLEX (PRDR)
LENGTH(AH 3138 BK 1040)	0061/0000	S	0060/0000	LENGTH(AH 3117 BK 1020)
024 "DIA CIRC CONCR LEN=0016 INSTALLED UNKN	0051/0971			
018 "DIA CIRC CONCR LEN=0080 INSTALLED UNKN	0051/0872			
2 0 46109 0 00 0015+14 GALLAGHER RD (TWP) RUBY TUE & HAMTPON INN (PRDR)	009739 FT		009732 FT	2 0 46109 0 00 0015+14 GALLAGHER RD (TWP) RUBY TUE & HAMTPON INN (PRDR)
LENGTH(AH 1040 BK 2061)	0051/0000	S	0050/0000	LENGTH(AH 1020 BK 2054)
MID CTY EXWY OP ID 46/0476/0185/2259	0041/1666		0040/1697	MID CTY EXWY OP ID 46/0476/0185/2259
MID CTY EXWY OP ID 46/0476/0184/2045	0041/1530		0040/1566	MID CTY EXWY OP ID 46/0476/0184/2045
			0040/1511	018 "DIA CIRC CONCR LEN=0070 INSTALLED UNKN
RAMP F RD (SR8014 SEG 0750/0495)	0041/1344		0040/1367	RAMP F RD (SR8014 SEG 0750/0495)
FROM 8014/0750 SH (CONN)	0041/1228			

DIR: B TOTAL LEN: 2.636 MI. DIST: 06-4 SR: 3015
LEFT MUN: PLYMOUTH T RIGHT MUN: PLYMOUTH T

LEFT		RIGHT	
TO 3056/0011 SH (CONN)	0041/0513		
		NC CHEMICAL RD	
RIDGE PK (CNTY)		RIDGE PK (CNTY)	
RIDGE PK (SR3056 SEG 0010/2232)		RIDGE PK (SR3056 SEG 0010/2232)	
COLWELL LN (TWP)		COLWELL LN (TWP)	
	0041/0342		0040/0342
LC FROM COLWELL LN (CONN)	0041/0187		
		LC TO RIDGE PK (CONN)	0040/0150
2 0 46110 0 00 0076+39	007678 FT		007678 FT
NC CHEMICAL RD		2 0 46110 0 00 0076+39	
MFC BEGIN = C		MFC BEGIN = C	
LENGTH(AH 2061 BK 1507)	0041/0000	LENGTH(AH 2054 BK 1507)	0040/0000
BURKE AV (TWP)	0030/1451		
		018 "DIA CIRC CONCR	
		LEN=0040 INSTALLED UNKN	0030/1432
WILMER AV (TWP)	0030/0842		
		SHERWOOD LN (TWP)	0030/0502
2 0 46110 0 00 0061+96	006171 FT		006171 FT
PASTELL LN (TWP)	0030/0000	LENGTH(AH 1507 BK 2238)	0030/0000
		018 "DIA CIRC CONCR	
		LEN=0025 INSTALLED UNKN	0020/2092
ARCHBISHOP LN (TWP)	0020/1898		
MONSIGNOR DR (TWP)	0020/1578		
		018 "DIA CIRC CONCR	
		LEN=0025 INSTALLED UNKN	0020/1274
		BUTLER PK (CNTY)	
BUTLER PK (SR3016 SEG 0077/2339) (SR3016 SEG 0076/2319)	0020/0824	MFC BEGIN = C PLYMOUTH WHITEMARSH T	0020/0824
		024 "DIA CIRC METAL	
		LEN=0045 INSTALLED UNKN	0020/0772
		018"H 24"W ELLIP CONC	
		LEN=0040 INSTALLED UNKN	0020/0372
	003933 FT	2 0 46110 0 00 0039+40	003933 FT
		HALLOWELL ST (T334)	

DIR: B TOTAL LEN: 2.636 MI. DIST: 06-4 SR: 3015
LEFT MUN: WHITEMARSH T RIGHT MUN: WHITEMARSH T

0020/0000 LENGTH(AH 2238 BK 3933)

FIFTEENTH AV
(T528)
HALLOWELL ST
(T334) 0010/3666

024 "DIA CIRC CONCR
0010/3448 LEN=0020 INSTALLED UNKN
012 "DIA CIRC CONCR
0010/3040 LEN=0007 INSTALLED UNKN

WELLS ST
(T332) 0010/2987

WELLS ST
0010/2958 (T332)
018 "DIA CIRC CONCR
0010/2770 LEN=0042 INSTALLED UNKN

FOURTEENTH AV
(T310) 0010/2758

018 "DIA CIRC CONCR
0010/2420 LEN=0040 INSTALLED UNKN

JONES ST
(T307) 0010/2312

018 "DIA CIRC CONCR
0010/2285 LEN=0048 INSTALLED UNKN
DURANT ST
0010/2211 (T496)
018 "DIA CIRC CONCR
0010/2195 LEN=0030 INSTALLED UNKN
012 "DIA CIRC CONCR
0010/2180 LEN=0014 INSTALLED UNKN

RIGHTER ST
(T353) 0010/1872

018 "DIA CIRC CONCR
0010/0830 LEN=0025 INSTALLED UNKN
012 "DIA CIRC CONCR
0010/0427 LEN=0014 INSTALLED UNKN
018 "DIA CIRC CONCR
0010/0300 LEN=0025 INSTALLED UNKN
018 "DIA CIRC CONCR
0010/0045 LEN=0025 INSTALLED UNKN
000000 FT 000000 FT 2 0 46110 0 00 0000+00
NC NORTH LN
HECTOR ST
(SR3058 SEG 0042/0000)

INTER-BK STATION AV
(T483)
MFC BEGIN = D
0010/0000 LENGTH(AH 3933 BK 0000)

DIR: B TOTAL LEN: 5.372 MI. DIST: 06-4 SR: 3014
LEFT MUN: WHITEMARSH T RIGHT MUN: WHITEMARSH T

	028366 FT	028366 FT	
		INTER-AHD	MORRIS RD
			(SR2001 SEG 0010/0568)
			LAFETETTE AV CONNECTOR
GERMANTOWN ACADEMY			(SR2001 SEG 0010/0568)
(PRDR)	0110/1887	0110/1887	
			015 "DIA CIRC METAL
		0110/0875	LEN=0032 INSTALLED 1980
			018 "DIA CIRC METAL
		0110/0435	LEN=0040 INSTALLED 1980
	026479 FT	026479 FT	2 0 46090 0 00 0024+18
			PRIVATE DR
			(PRDR)
		0110/0000	LENGTH(AH 1887 BK 2400)
		0100/1899	BMSEN 46/3014/0100/1793
			2 0 46090 0 00 0017+57
			WISSAHICKON CREEK
		0100/1793	BMSBG 46/3014/0100/1793
			018 "DIA CIRC CONCR
		0100/0500	LEN=0030 INSTALLED 1980
			018 "DIA CIRC CONCR
		0100/0030	LEN=0030 INSTALLED 1980
	024079 FT	024079 FT	2 0 46090 0 00 0000+00
			NC LAFAYETTE RD

DIR: B TOTAL LEN: 5.372 MI. DIST: 06-4 SR: 3014
LEFT MUN: WHITEMARSH T RIGHT MUN: WHITEMARSH T

			SKIPPACK PK (SR0073 SEG 0530/0000)
		S	0100/0000 LENGTH(AH 2400 BK 1581)
			0090/0162 BMSEN 46/7276/9903/3653
	022498 FT		022498 FT 2 0 46102 0 00 0232+58 PA TPK (I-276) BMSBG 46/7276/9903/3653
		S	0090/0000 LENGTH(AH 1581 BK 3708)
			015 "DIA CIRC METAL 0080/3690 LEN=0046 INSTALLED 1980 TOLAND DR 0080/3270 (T524)
MILITIA HILL RD (SR3005 SEG 0010/3271)	0080/2599		MILITIA HILL RD 0080/2599 (SR3005 SEG 0010/3271)
2 0 46102 0 00 0194+62 CANNON HILL RD (T530)	018790 FT 0080/0000		018790 FT
		S	0080/0000 LENGTH(AH 3708 BK 2844)
			018 "DIA CIRC METAL 0070/2165 LEN=0050 INSTALLED 1980 0070/1609 BMSEN 46/3014/0070/1589 2 0 46102 0 00 0181+70 LORAINE RUN 0070/1589 BMSBG 46/3014/0070/1589
	015946 FT		015946 FT 2 0 46102 0 00 0165+84 STENTON AV (SR3003 SEG 0060/0770)
		S	0070/0000 LENGTH(AH 2844 BK 3994)
			0060/3340 BMSEN 46/3014/0060/3253 0 0 00000 0 00 0000+00 NORFOLK SOUTHERN RAI RR 0060/3253 BMSBG 46/3014/0060/3253

DIR: B TOTAL LEN: 5.372 MI. DIST: 06-4 SR: 3014
LEFT MUN: WHITEMARSH T RIGHT MUN: WHITEMARSH T

			0060/2903	018"H 00"W MULT METAL LEN=0075 INSTALLED 1980 (APRA) HIGHWAY MATERIAL HIGHWAY MATERIALS RD
		POI	0060/2877	(PRDR)
	011952 FT		0060/0260	018 "DIA CIRC METAL LEN=0030 INSTALLED UNKN
			011952 FT	2 0 46102 0 00 0126+02 FLOURTOWN RD (SR3007 SEG 0030/0000)
FLOURTOWN RD (SR3007 SEG 0030/0000) FROM 3007/0030 SH (CONN)	0060/0000		5 0060/0000	LENGTH(AH 3994 BK 1548)
	0050/1384			
			0050/0640	036 "DIA CIRC METAL LEN=0040 INSTALLED 1980
EMERSON DR (T625)	0050/0504			
			0050/0436	WHITEMARSH ELEM SCHOOL (PRDR)
	010404 FT		0050/0075	018 "DIA CIRC CONCR LEN=0075 INSTALLED 1980
			010404 FT	2 0 46102 0 00 0109+76 THIRD ST (T533)
			5 0050/0000	LENGTH(AH 1548 BK 2530)
MARIANNE RD (T561)	0040/1477			
			0040/1396	SECOND ST (T498)
			0040/0768	FIRST ST (T450)
	007874 FT		0040/0045	018 "DIA CIRC METAL LEN=0030 INSTALLED 1980
			007874 FT	2 0 46102 0 00 0085+37 GERMANTOWN PK (SR3053 SEG 0060/0000)

DIR: B TOTAL LEN: 5.372 MI. DIST: 06-4 SR: 3014
LEFT MUN: WHITEMARSH T RIGHT MUN: WHITEMARSH T

LEFT		RIGHT	
			0040/0000 LENGTH(AH 2530 BK 2931)
			048"H 60"W CON BOX CUL
		0030/2278	LEN=0032 INSTALLED 1980
			REBEL RD
		0030/2036	(T489)
			(APRA) WHITEMARSH WASTE
			RIDGE PK
			(TWP)
		0030/0994	
LC FROM RIDGE PK (CONN)	0030/0909		
			036"H 00"W MULT CONCR
		0030/0794	LEN=0042 INSTALLED 1980
			REVERE RD
		0030/0586	(T545)
CRABAPPLE DR (TWP)	0030/0286		
	004943 FT	004943 FT	2 0 46102 0 00 0056+23
			CONCORD LN
			(T567)
		0030/0000	LENGTH(AH 2931 BK 3806)
			LANTERN LN
		0020/3284	(T566)
			015 "DIA CIRC CONCR
		0020/1829	LEN=0050 INSTALLED 1980
			SUGARMAPLE LN
		0020/1802	(T319)
CRABAPPLE DR (TWP)	0020/1427		
	001137 FT	001137 FT	2 0 46102 0 00 0018+10
			COPPERBEECH DR
			(T317)
		0020/0000	LENGTH(AH 3806 BK 1137)
	000000 FT	000000 FT	2 0 46102 0 00 0006+73
		NC JOSHUA RD	
			CEDAR GROVE RD
			(SR3011 SEG 0060/0000)
			MFC BEGIN = C
		0010/0000	LENGTH(AH 1137 BK 0000)

DIR: B TOTAL LEN: 3.146 MI. DIST: 06-4 SR: 3013
LEFT MUN: PLYMOUTH T RIGHT MUN: PLYMOUTH T

016611 FT

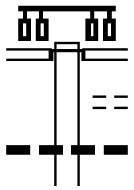

016611 FT
INTER-AHD FORNANCE ST
(BORO)
SANDY HILL RD
(SR3009 SEG 0122/0000)
0070/2466
RIVERVIEW RD
0070/2118 (TWP)
018 "DIA CIRC CONCR
0070/2110 LEN=0032 INSTALLED UNKN
PENN RD

DIR: B TOTAL LEN: 3.146 MI. DIST: 06-4 SR: 3013
LEFT MUN: PLYMOUTH T RIGHT MUN: PLYMOUTH T

			0070/1673 (TWP)
			VOLPE RD
			0070/1291 (TWP)
			018 "DIA CIRC CONCR
UNKNOWN AL			0070/1222 LEN=0030 INSTALLED UNKN
(TWP)	0070/1142		
			018 "DIA CIRC CONCR
			0070/1016 LEN=0055 INSTALLED UNKN
			JEFFERSON ST
			0070/0986 (TWP)
JEFFERSON ST			
(TWP)	0070/0955		
JEFFERSON AL			
(TWP)	0070/0742		
			LUCETTA ST
			0070/0595 (TWP)
LUCETTA ST			NC FAIRFIELD RD
(TWP)	0070/0536		0070/0536 MFC BEGIN = D
HAWS PL			
(TWP)	0070/0255		
			018 "DIA CIRC METAL
			0070/0140 LEN=0024 INSTALLED UNKN
	014145 FT		014145 FT 2 0 46107 0 01 0141+94
			NC LUCETTA ST
			RIDGE PK
			(CNTY)
			S 0070/0000 LENGTH(AH 2466 BK 2173)
LAFAYETTE ST			
(TWP)	0060/1500		0060/1500
			(APRA) GLASGOW INC QUAR
			0060/1306 MFC BEGIN = E
			0060/1172 BMSEN 46/3013/0060/1154
			0 0 00000 0 00 0000+00
			DIAMOND RUN
			0060/1154 BMSBG 46/3013/0060/1154
			PA TPK (I-276)
			0060/1050 OP ID 46/7276/9903/3156
			CONSOLIDATED RAIL CORPO
			0060/0891 OVERPASS IS RR X-ING
			015 "DIA CIRC METAL
			0060/0247 LEN=0046 INSTALLED UNKN
			CONSOLIDATED RAIL CORPO
			0060/0210 OVERPASS IS RR X-ING
	011972 FT		011972 FT 2 0 46107 0 01 0121+32
STATION AV			(APRA) AMERICAN DEMOLIT
(TWP)	0060/0000		S 0060/0000 LENGTH(AH 2173 BK 1874)

DIR: B TOTAL LEN: 3.146 MI. DIST: 06-4 SR: 3013
LEFT MUN: PLYMOUTH T RIGHT MUN: PLYMOUTH T

```
                                        0050/1488 (AAR 532105H)#TRKS 00

010098 FT                               010098 FT 2 0 46107 0 01 0101+46
                                                  UNKNOWN RD
                                                  (PRDR)
                                     == S 0050/0000 LENGTH(AH 1874 BK 3877)

                                                  024 "DIA CIRC METAL
                                        0040/2825 LEN=0042 INSTALLED UNKN

                                        0040/1821 BMSEN 46/3013/0040/1777
                                                  0 0 00000 0 00 0000+00
                                                  ACCESS ROAD
                                        0040/1777 BMSBG 46/3013/0040/1777
                                        0040/1331 BMSEN 46/3013/0040/1236
                                                  2 0 46107 0 01 0062+56
                                                  UPPER MERION AND PLY RR
                                        0040/1236 BMSBG 46/3013/0040/1236
                                                  018 "DIA CIRC CONCR
                                        0040/0873 LEN=0030 INSTALLED UNKN

006221 FT                               006221 FT 2 0 46107 0 01 0062+56
                                                  UNKNOWN RD
                                                  (PRDR)
                                     == S 0040/0000 LENGTH(AH 3877 BK 3242)
                                                  018 "DIA CIRC CONCR
                                        0030/3035 LEN=0035 INSTALLED UNKN

                                                  DRAINAGE
                                                  STRUCTURE LENGTH 10 FT
                                        0030/2311 BMSID 46/3013/0030/2311

                                        0030/1622 BMSEN 46/3013/0030/1562
                                                  0 0 00000 0 00 0000+00
                                                  PRIVATE RD.
                                        0030/1562 BMSBG 46/3013/0030/1562
                                                  FULTON ST
                                     == 0030/1101 (TWP )
                                                     MID CTY EXWY
                                        0030/0604 OP ID 46/0476/0165/1166
                                                     MID CTY EXWY
                                        0030/0486 OP ID 46/0476/0164/1055
002979 FT                               002979 FT 2 0 46107 0 00 0029+66
                                             NC CONSHOHOCKEN RD
                                                  LIGHT ST
                                     == ==        (TWP )
```

DIR: B TOTAL LEN: 3.146 MI. DIST: 06-4 SR: 3013
LEFT MUN: PLYMOUTH T RIGHT MUN: PLYMOUTH T

	0030/0000	LENGTH(AH 3242 BK 1527)
		PLYMOUTH
	0020/1268	CONSHOHOCKEN B
		CORSON ST
	0020/0856	(TWP)
	0020/0487	BMSEN 46/3013/0020/0343
		015 "DIA CAST IRON
	0020/0471	LEN=0022 INSTALLED UNKN
		2 0 46107 0 00 0014+31
		PLYMOUTH CREEK
	0020/0343	BMSBG 46/3013/0020/0343
		015 "DIA CAST IRON
	0020/0326	LEN=0022 INSTALLED UNKN
001452 FT	001452 FT	2 0 46107 0 00 0014+31
		COLWELL LN
		(BORO)
		CONSHOHOCKEN
		PLYMOUTH T
	0020/0000	LENGTH(AH 1527 BK 1452)
		PLYMOUTH
	0010/1426	CONSHOHOCKEN B
		WOOD ST
	0010/1370	(BORO)
		MAPLE ST
		(BORO)
	0010/0853	
		OAK ST
		(BORO)
	0010/0549	
		024 "DIA CIRC CONCR
	0010/0316	LEN=0024 INSTALLED UNKN
		FORREST ST
	0010/0302	(BORO)
		024 "DIA CIRC CONCR
	0010/0142	LEN=0040 INSTALLED UNKN
		024 "DIA CIRC CONCR
	0010/0128	LEN=0015 INSTALLED UNKN
		024 "DIA CIRC CONCR
	0010/0060	LEN=0015 INSTALLED UNKN
000000 FT	000000 FT	2 0 46107 0 00 0000+00
	NC	NEW ELM ST
		FAYETTE ST
		(SR3016 SEG 0061/0000)
		(SR3016 SEG 0060/0000)
	INTER-BK	ELM ST
		(SR3058 SEG 0012/0000)
		MFC BEGIN = C
	0010/0000	LENGTH(AH 1452 BK 0000)

DIR: B TOTAL LEN: 3.487 MI. DIST: 06-4 SR: 3012
LEFT MUN: WHITPAIN T RIGHT MUN: WHITPAIN T

	018411 FT	018411 FT	SKIPPACK PK
			(SR0073 SEG 0480/0000)
		0060/1842	
			015 "DIA CIRC METAL
		0060/1826	LEN=0028 INSTALLED 1999
			MALLARD CR
		0060/0913	(TWP)
			018 "DIA CIRC CONCR
		0060/0146	LEN=0030 INSTALLED UNKN
2 0 46125 0 00 0061+76	016569 FT	016569 FT	DUNDEE DR
LESLIE LN			(T495)
(T522)	0060/0000	0060/0000	LENGTH(AH 1842 BK 3059)
			024 "DIA CAST IRON
		0050/2130	LEN=0022 INSTALLED UNKN
			036"H 24"W ELLIP CONC
		0050/1870	LEN=0030 INSTALLED UNKN
			WALMERE WY
		0050/1807	(TWP)
DEERFIELD CT			
(TWP)	0050/1467		
			018 "DIA CIRC METAL
		0050/0880	LEN=0030 INSTALLED UNKN
		INTER-BK	STENTON AV
2 0 46125 0 00 0031+17	013510 FT	013510 FT	(SR3003 SEG 0120/0000)
STENTON AV			MFC BEGIN = D
(SR3003 SEG 0120/0000)	0050/0000	0050/0000	LTH AH 003059 BK 000312
	013510 FT	013510 FT	
		7048/0000	LTH AH 000312 BK 002764
		INTER-AHD	STENTON AV
			(SR3003 SEG 0100/2977)
			STENTON AV
		0040/2764	(SR3003 SEG 0100/2977)
			SENTRY PY EAST
		0040/1801	(TWP)
			018 "DIA CIRC CONCR
		0040/1212	LEN=0045 INSTALLED UNKN
SENTRY PY WEST			SENTRY PY EAST

DIR: B TOTAL LEN: 3.487 MI. DIST: 06-4 SR: 3012
LEFT MUN: WHITPAIN T RIGHT MUN: WHITPAIN T

(TWP)	0040/1034		0040/1034	(TWP)
				018 "DIA CIRC CONCR
			0040/0912	LEN=0110 INSTALLED UNKN
				024 "DIA CIRC METAL
			0040/0250	LEN=0050 INSTALLED UNKN
TO 3001/0030 SH (CONN)	0040/0150 010746 FT		010746 FT	2 0 46125 0 00 0000+00 NORRISTOWN RD (SR3001 SEG 0030/0000) TOWNSHIP LINE RD (T454)
				WHITPAIN PLYMOUTH T
TOWNSHIP LINE RD (SR3001 SEG 0030/0000)	0040/0000		S 0040/0000	LENGTH(AH 2764 BK 2717)
				018 "DIA CIRC CONCR
			0034/2662	LEN=0035 INSTALLED UNKN
				APACHE LN
			0034/1826	(TWP)
				024 "DIA CIRC METAL
			0034/1490	LEN=0035 INSTALLED UNKN
				TREATY RD
			0034/1482	(TWP)
				036 "DIA CIRC METAL
			0034/1310	LEN=0040 INSTALLED UNKN
APOLLO RD (TWP)	0034/1062			
			0034/0218	BMSEN 46/3012/0034/0000
	008029 FT		008029 FT	2 0 46143 0 00 0021+53 PA TURNPIKE N.E. EXT. (BMSBG 46/3012/0034/0000
			S 0034/0000	LENGTH(AH 2717 BK 1968)
ALLANDALE RD (TWP)	0030/1937			
				FOUNTAIN RD (TWP)
			0030/1661	
	006061 FT		006061 FT	2 0 46143 0 00 0000+00 GERMANTOWN PK (SR3053 SEG 0140/2788) (SR3053 SEG 0141/2757)
			NC	WALTON RD

DIR: B TOTAL LEN: 3.487 MI. DIST: 06-4 SR: 3012
LEFT MUN: PLYMOUTH T RIGHT MUN: PLYMOUTH T

			INTER-BK GERMANTOWN PK
			(SR3053 SEG 0140/2788)
			MFC BEGIN = C
			S 0030/0000 LTH AH 001968 BK 000190
	006061 FT		006061 FT
			7028/0000 LTH AH 000190 BK 000150
	006061 FT		006061 FT
			7026/0000 LTH AH 000150 BK 000150
	006061 FT		006061 FT
			7024/0000 LTH AH 000150 BK 003384
GERMANTOWN PK			INTER-AHD GERMANTOWN PK
(SR3053 SEG 0141/3250)	0020/3384		0020/3384 (SR3053 SEG 0141/3250)
			018 "DIA CIRC CONCR
			0020/3345 LEN=0035 INSTALLED UNKN
			GAWAIN RD
		==	0020/2530 (TWP)
			WALNUT LN
		==	0020/1604 (TWP)
WHITES RD			
(TWP)	0020/1440	==	
			LOCUST LN
		==	0020/1150 (TWP)
			OAK LN
		==	0020/0721 (TWP)
	002677 FT		002677 FT 2 0 46106 0 00 0026+73
			PLYMOUTH RD
			(SR3007 SEG 0070/1465)
			S 0020/0000 LENGTH(AH 3384 BK 2677)
GRAVERS RD			
(TWP)	0010/0741	== ==	0010/0741 GRAVERS RD (TWP)
			015 "DIA CIRC CONCR
			0010/0730 LEN=0035 INSTALLED UNKN
			015 "DIA CIRC CONCR
			0010/0012 LEN=0035 INSTALLED 2000
			NC JOHNSON RD
			BELVOIR RD
2 0 46106 0 00 0000+00	000000 FT		000000 FT (SR3017 SEG 0020/1227)
BELVOIR RD			MFC BEGIN = E
(SR3017 SEG 0020/1227)	0010/0000		S 0010/0000 LENGTH(AH 2677 BK 0000)

DIR: B TOTAL LEN: 2.928 MI. DIST: 06-4 SR: 3011
LEFT MUN: WHITEMARSH T RIGHT MUN: WHITEMARSH T

015458 FT

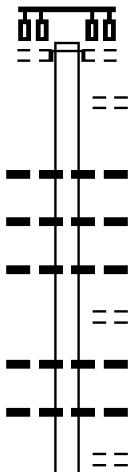

015458 FT	
INTER-AHD	KEYS ST
	(TWP)
	BUTLER PK
	(CNTY)
0070/2836	
	TAYLOR RD
0070/2530	(T519)
	018 "DIA CIRC CONCR
0070/1790	LEN=5000 INSTALLED UNKN
	060 "DIA CIRC CONCR
0070/1700	LEN=0030 INSTALLED UNKN
	024 "DIA CIRC CONCR
0070/1475	LEN=0032 INSTALLED UNKN
	LINCOLN LN
0070/1364	(T521)
	018 "DIA CIRC CONCR
0070/1192	LEN=0030 INSTALLED UNKN
	018 "DIA CIRC CONCR
0070/0670	LEN=0026 INSTALLED UNKN
	SPRING MILL RD
0070/0617	(T331)

DIR: B TOTAL LEN: 2.928 MI. DIST: 06-4 SR: 3011
LEFT MUN: WHITEMARSH T RIGHT MUN: WHITEMARSH T

			018 "DIA CIRC METAL
		0070/0505	LEN=0039 INSTALLED UNKN
2 0 46170 0 00 0027+13 012622 FT		012622 FT	
WELLS ST			
(T332) 0070/0000		0070/0000	LENGTH(AH 2836 BK 2710)
			024"H 00"W MULT CONCR
		0060/1900	LEN=0028 INSTALLED UNKN
			JULIA DR
		0060/1675	(PRDR)
			024 "DIA CAST IRON
		0060/1370	LEN=0025 INSTALLED UNKN
			018 "DIA CIR PLASTIC
		0060/0226	LEN=0029 INSTALLED UNKN
			018 "DIA CIRC METAL
		0060/0010	LEN=0040 INSTALLED UNKN
009912 FT		009912 FT	2 0 46170 0 00 0000+00
		NC	CEDAR GROVE RD
			JOSHUA RD
			(SR3014 SEG 0010/0000)
			MFC BEGIN = D
		0060/0000	LENGTH(AH 2710 BK 0700)
			018 "DIA CIRC CONCR
		0050/0541	LEN=0040 INSTALLED UNKN
			024 "DIA CIRC CONCR
		0050/0012	LEN=0030 INSTALLED UNKN
009212 FT		009212 FT	2 0 46102 0 00 0000+00
		NC	JOSHUA RD
HECTOR ST			MFC BEGIN = C
(SR3058 SEG 0042/1301) 0050/0000		0050/0000	LENGTH(AH 0700 BK 2547)
CENTER ST			
(T613) 0040/2106			
			BMSEN 46/3011/0040/1998
		0040/2012	BRIDGE POSTED (TONS)
			0 0 00000 0 00 0000+00
			SGL 34 COMB 40
			SPRING MILL
		0040/1998	BMSBG 46/3011/0040/1998
RIVER RD			
(T311) 0040/1949			
			024 "DIA CIRC CONCR
		0040/1845	LEN=0040 INSTALLED UNKN
			036 "DIA CAST IRON
		0040/1808	LEN=0030 INSTALLED UNKN
			024 "DIA CIRC CONCR
		0040/1710	LEN=0030 INSTALLED UNKN
			024 "DIA CIRC CONCR
		0040/1580	LEN=0030 INSTALLED UNKN

DIR: B TOTAL LEN: 2.928 MI. DIST: 06-4 SR: 3011
LEFT MUN: WHITEMARSH T RIGHT MUN: WHITEMARSH T

				024 "DIA CIRC CONCR
			0040/1270	LEN=0030 INSTALLED UNKN
				024 "DIA CIRC CONCR
			0040/1115	LEN=0030 INSTALLED UNKN
				024 "DIA CIRC CONCR
			0040/0960	LEN=0030 INSTALLED UNKN
				024 "DIA CIRC CONCR
			0040/0760	LEN=0030 INSTALLED UNKN
				BROOK LN
		==	0040/0592	(T572)
	006665 FT		006665 FT	2 0 46103 0 01 0103+03
				DOGWOOD LN
				(T573)
		==	S 0040/0000	LENGTH(AH 2547 BK 2806)
				SCARLET OAK DR
		==	0030/2316	(T598)
				024"H 24"W BOX CULVRT*
			0030/1821	LEN=0060 INSTALLED UNKN
				UNKNOWN RD
		==	0030/1568	(PRDR)
				024 "DIA CIRC CONCR
			0030/0761	LEN=0034 INSTALLED UNKN
2 0 46103 0 01 0129+72	003859 FT		003859 FT	
UNKNOWN RD				
(PRDR)	0030/0000	==	S 0030/0000	LENGTH(AH 2806 BK 1631)
				024 "DIA CIRC CONCR
			0020/1576	LEN=0030 INSTALLED UNKN
				024 "DIA CIRC METAL
			0020/1515	LEN=0030 INSTALLED UNKN
				036 "DIA CIRC CONCR
			0020/1030	LEN=0040 INSTALLED UNKN
2 0 46103 0 01 0147+29	002228 FT		002228 FT	HARTS LN
HARTS LN				(T336)
(T336)	0020/0000	== ==	S 0020/0000	LENGTH(AH 1631 BK 2228)
	000000 FT		000000 FT	2 0 46103 0 01 0170+03
				RIDGE PK
				(CNTY)
			NC	BARREN HILL RD
RIDGE PK				MFC BEGIN = D
(CNTY)	0010/0000	==	S 0010/0000	LENGTH(AH 2228 BK 0000)

DIR: B TOTAL LEN: .209 MI. DIST: 06-4 SR: 3010
LEFT MUN: EAST NORRITON T RIGHT MUN: PLYMOUTH T

ELIZABETH DR
(TWP)

001101 FT

0022/0279
000000 FT

000000 FT

000000 FT

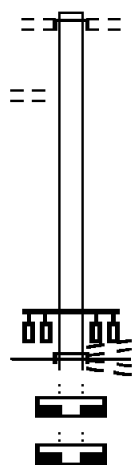

001101 FT
INTER-AHD ARCH RD
(T366)
GERMANTOWN PK
0022/1101 (CNTY)

000000 FT 2 0 46083 0 00 0049+00
INTER-AHD OLD ARCH RD
(T580)
RENEL RD
(TWP)
NC ARCH RD

NEW HOPE ST
(TWP)
MFC BEGIN = D
0022/0000 LENGTH(AH 1101 BK 1442)
000000 FT
7020/0000 LENGTH(AH 1442 BK 3420)
000000 FT
7010/0000 LENGTH(AH 3420 BK 0000)

DIR: B TOTAL LEN: 4.839 MI. DIST: 06-4 SR: 3009
LEFT MUN: PLYMOUTH T RIGHT MUN: PLYMOUTH T

GERMANTOWN PK (SR3053 SEG 0141/3501) 025552 FT (SR3053 SEG 0140/3478)		025139 FT	GERMANTOWN PK (SR3053 SEG 0141/3363)
GERMANTOWN PK (CNTY)	0163/0341	0162/0456	GERMANTOWN PK (SR3053 SEG 0141/3363)
LC FROM GERMANTOWN PK (CONN)	0163/0106		
		0162/0066	018 "DIA CIRC CONCR LEN=0050 INSTALLED UNKN
1 0 00145 0 00 0248+43 025211 FT		024683 FT	1 0 00145 0 00 0242+21
MFC BEGIN = C LENGTH(AH 0341 BK 1989)	0163/0000	0162/0000	MFC BEGIN = C LENGTH(AH 0456 BK 1989)
		0152/1843	018 "DIA CIRC CONCR LEN=0034 INSTALLED UNKN
		0152/1775	ROLLING HILL DR (PRDR)
LC TO HALLOWELL RD (CONN)	0152/1215		
HALLOWELL RD (TWP)	0152/0861		
		0152/0274	018 "DIA CIRC CONCR LEN=0040 INSTALLED UNKN
	023222 FT	022694 FT	1 0 00145 0 00 0270+00
			WHITES RD (TWP)
		0152/0000	LENGTH(AH 1989 BK 1939)
		0142/1756	015 "DIA CIRC METAL LEN=0040 INSTALLED UNKN
HALLOWELL RD (TWP)	0142/1673		
		0142/1531	FLORENCE LN (TWP)
		0142/1216	015 "DIA CIRC CONCR LEN=0038 INSTALLED UNKN
		0142/0751	018 "DIA CIRC METAL LEN=0036 INSTALLED UNKN
		0142/0321	018 "DIA CIRC METAL LEN=0036 INSTALLED UNKN
HALLOWELL RD (TWP)	0142/0213	0142/0213	
		0142/0177	MONTEREY DR (TWP)
		0142/0096	015 "DIA CIRC METAL LEN=0040 INSTALLED UNKN
	021283 FT	020755 FT	1 0 00145 0 00 0290+42

DIR: B TOTAL LEN: 4.839 MI. DIST: 06-4 SR: 3009
LEFT MUN: PLYMOUTH T RIGHT MUN: PLYMOUTH T

LEFT		RIGHT	
			PLYMOUTH RD (SR3007 SEG 0070/2815)
		S 0142/0000	LENGTH(AH 1939 BK 3100)
PLYMOUTH RD (TWP)	0132/2944	0132/2944	
			BELVOIR RD (SR3017 SEG 0020/2577)
		0132/1915	
			018 "DIA CIRC CONCR
		0132/0593	LEN=0040 INSTALLED UNKN
			GRANDVIEW RD
		0132/0221	(TWP)
1 0 00145 0 00 0319+84	018183 FT	017655 FT	
TERRACE RD (TWP)	0132/0000	S 0132/0000	LENGTH(AH 3100 BK 2565)
PLYMOUTH BL (TWP)	0122/1704		
WALNUT LN (TWP)	0122/0882		
	015618 FT	015090 FT	1 0 00145 0 00 0345+39
		NC SANDY HILL RD	
			FAIRFIELD RD (SR3013 SEG 0070/2466)
			PLYMOUTH
FORNANCE ST (BORO)	0122/0000		NORRISTOWN B
		S 0122/0000	LENGTH(AH 2565 BK 1163)
			018 "DIA CAST IRON
		0112/0777	LEN=0030 INSTALLED UNKN
	014455 FT	013927 FT	1 0 00145 0 00 0355+30
			KELLY DR (BORO)
MARSHALL ST (BORO)	0112/0000	S 0112/0000	LENGTH(AH 1163 BK 3626)
			018 "DIA CIRC CONCR
		0102/3239	LEN=0046 INSTALLED UNKN
MOORE ST (BORO)	0102/3201		
			018 "DIA CIRC CONCR
		0102/2501	LEN=0030 INSTALLED UNKN

DIR: B TOTAL LEN: 4.839 MI. DIST: 06-4 SR: 3009
LEFT MUN: NORRISTOWN B RIGHT MUN: NORRISTOWN B

			TREMONT AV (BORO)
			0102/2470
OLD AIRY ST (BORO)	0102/2210		
LC TO OLD AIRY ST (CONN)	0102/1807		
			HIGH ST (BORO)
			0102/1725
			VIOLET ST (BORO)
			0102/1327
			018 "DIA CIRC CONCR
			0102/1249 LEN=0032 INSTALLED UNKN
CLAY AL (BORO)	0102/0840		
			WALNUT ST (BORO)
			0102/0692
			015 "DIA CIRC CONCR
			0102/0027 LEN=0034 INSTALLED UNKN
	010829 FT		010301 FT 1 0 00145 0 00 0393+17
			NC AIRY ST
			ARCH ST (BORO)
			INTER-BK AIRY ST (BORO)
			MFC BEGIN = C
		S	0102/0000 LTH AH 003626 BK 001599
	010829 FT		010301 FT
LENGTH(AH 0976 BK 0714)	7093/0000		7092/0000 LTH AH 001599 BK 001599
	010829 FT		010301 FT
LENGTH(AH 0714 BK 1103)	7083/0000		7082/0000 LTH AH 001599 BK 001599
	010829 FT		
LENGTH(AH 1103 BK 0529)	7077/0000		
BMSEN 46/3009/0075/0000			
AIRY ST (BORO)	REF-AHD 0075/0529	*	
1 0 00146 0 00 0093+74	010300 FT		
NC AIRY ST			
AIRY ST (BORO)	REF-BK	*	
MARKLEY ST.			
BMSBG 46/3009/0075/0000			
LENGTH(AH 0529 BK 0193)	0075/0000	S	
	010300 FT		010301 FT
LENGTH(AH 0193 BK 1704)	7073/0000		7072/0000 LTH AH 001599 BK 001599
	010300 FT		010301 FT
LENGTH(AH 1704 BK 2476)	7063/0000		7062/0000 LTH AH 001599 BK 001599
	010300 FT		010301 FT

DIR: B TOTAL LEN: 4.839 MI. DIST: 06-4 SR: 3009
LEFT MUN: WEST NORRITON T RIGHT MUN: WEST NORRITON T

LENGTH(AH 2476 BK 3383)	7053/0000	7052/0000	LTH AH 001599 BK 003377
		INTER-AHD	AIRY ST
			(BORO)
			MAIN ST
MAIN ST			(BORO)
(BORO)			FORREST AV
FORREST AV			(TWP)
(TWP)			FORREST AV
FORREST AV			(SR3019 SEG 0010/0000)
(SR3019 SEG 0010/0000)			
	0043/3383	0042/3377	WEST NORRITON T
WEST NORRITON T	0043/3383		
			018 "DIA CIRC CONCR
		0042/3359	LEN=0022 INSTALLED UNKN
CENTRE AV			CENTRE AV
(TWP)	0043/3021	0042/3009	(TWP)
MONTGOMERY AV			MONTGOMERY AV
(TWP)			(TWP)
SHERIDAN LN			SHERIDAN LN
(TWP)	0043/2675	0042/2670	(TWP)
018 "DIA CIRC METAL			
LEN=0022 INSTALLED UNKN	0043/2241		
LINCOLN TE			LINCOLN TE
(TWP)	0043/1905	0042/1904	(TWP)
COLONIAL AV			COLONIAL AV
(TWP)	0043/1315	0042/1312	(TWP)
PROSPECT AV			PROSPECT AV
(TWP)			(TWP)
HANCOCK AV			HANCOCK AV
(TWP)	0043/0943	0042/0948	(TWP)
HIGHLAND AV			HIGHLAND AV
(TWP)	0043/0508	0042/0508	(TWP)
RITTENHOUSE BL			RITTENHOUSE BL
(TWP)	0043/0385	0042/0385	(TWP)
1 0 00146 0 00 0093+74	006917 FT	006924 FT	1 0 00146 0 00 0093+74
WHITEHALL RD			WHITEHALL RD
(TWP)			(TWP)
WHITEHALL RD			WHITEHALL RD
(SR3006 SEG 0010/0000)			(SR3006 SEG 0010/0000)
LENGTH(AH 3383 BK 2143)	0043/0000	0042/0000	LENGTH(AH 3377 BK 2150)
018 "DIA CIRC CONCR			
LEN=0022 INSTALLED UNKN	0033/2123		
WAKEFIELD RD			WAKEFIELD RD
(TWP)	0033/1799	0032/1803	(TWP)
WAKEFIELD RD			WAKEFIELD RD
(TWP)	0033/1703	0032/1707	(TWP)
EVERGREEN RD			EVERGREEN RD
(TWP)	0033/1484	0032/1489	(TWP)
SCHUYLKILL AV			SCHUYLKILL AV

DIR: B TOTAL LEN: 4.839 MI. DIST: 06-4 SR: 3009

LEFT MUN: WEST NORRITON T		RIGHT MUN: WEST NORRITON T	
(TWP)	0033/1139	0032/1143	(TWP)
LIBERTY AV (TWP)	0033/0351	0032/0354	LIBERTY AV (TWP)
1 0 00146 0 00 0115+04	004774 FT	004774 FT	1 0 00146 0 00 0115+04
ORCHARD LN (TWP)			ORCHARD LN (TWP)
EGYPT RD (SR4002 SEG 0160/1795) MFC BEGIN = C			EGYPT RD (SR4002 SEG 0160/1795) MFC BEGIN = B
LENGTH(AH 2143 BK 1397)	0033/0000	0032/0000	LENGTH(AH 2150 BK 1397)
JEFFERSON AV (TWP)	0022/1363	0022/1363	
		0022/0577	024 "DIA CIRC CONCR LEN=0038 INSTALLED UNKN
1 0 00146 0 00 0129+12	003377 FT	003377 FT	
BURNSIDE AV (SR3004 SEG 0010/0000)	0022/0000	0022/0000	LENGTH(AH 1397 BK 3377)
		0012/3160	SCHOOL LN (TWP)
MIAMI RD (TWP)	0012/2750		
		0012/2632	036 "DIA CIRC CONCR LEN=0040 INSTALLED UNKN
GALBRAITH AV (TWP)	0012/2354		
		0012/2321	018 "DIA CIRC CONCR LEN=0040 INSTALLED UNKN
POTTS AV (TWP)	0012/1923		
		0012/1760	COUNTRY CLUB RD (PRDR)
		0012/1602	ROSE AV (TWP)
		0012/1312	LAWN AV (TWP)
	000000 FT	000000 FT	1 0 00146 0 00 0162+84
		NC MAIN ST	TROOPER RD (SR0363 SEG 0070/0000)
		INTER-BK	RIDGE PK (SR0363 SEG 0070/0000) MFC BEGIN = B
TROOPER RD (SR3002 SEG 0010/0000)	0012/0000	0012/0000	LENGTH(AH 3377 BK 0000)

DIR: B TOTAL LEN: .309 MI. DIST: 06-4 SR: 3008
LEFT MUN: WHITPAIN T RIGHT MUN: WHITPAIN T

```
DEKALB ST                    001631 FT
(SR0202 SEG 0210/0000)        0040/1561

ERBS MILL RD
(T342)                        0040/1023

                             000070 FT

                             000070 FT

                             000070 FT

                             000070 FT

                             000000 FT

                             000000 FT
```

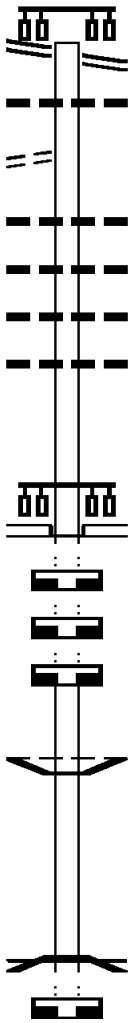

```
001631 FT  DEKALB ST
0040/1561  (SR0202 SEG 0210/0000)
           018 "DIA CIRC METAL
0040/1490  LEN=0576 INSTALLED UNKN

           018 "DIA CIRC CONCR
0040/0290  LEN=0056 INSTALLED 1978
           018 "DIA CIRC CONCR
0040/0232  LEN=0030 INSTALLED 1978
           024 "DIA CIRC CONCR
0040/0075  LEN=0040 INSTALLED UNKN
           018 "DIA CIRC CONCR
0040/0008  LEN=0041 INSTALLED 1978
000070 FT  2 0 46126 0 00 0115+50
           TOWNSHIP LINE RD
           (SR3001 SEG 0070/0822)

INTER-BK   SWEDE RD
           (T578)
S 0040/0000 LENGTH(AH 1561 BK 3005)
  000070 FT
  7030/0000 LENGTH(AH 3005 BK 2658)
  000070 FT
  7020/0000 LENGTH(AH 2658 BK 1396)
  000070 FT
  7014/0000 LENGTH(AH 1396 BK 0070)
            BMSEN 46/3008/0012/0000
* REF-AHD   SWEDE RD
            (T578)
  0012/0070 EAST NORRITON T
  000000 FT 1 0 46126 0 00 0044+70
        NC SWEDE RD
* REF-BK    SWEDE RD
            (T578)
            STONEY BR.
            BMSBG 46/3008/0012/0000
            MFC BEGIN = B
S 0012/0000 LENGTH(AH 0070 BK 1550)
  000000 FT
  7010/0000 LENGTH(AH 1550 BK 0000)
```

DIR: B TOTAL LEN: 4.062 MI. DIST: 06-4 SR: 3007
LEFT MUN: PLYMOUTH T RIGHT MUN: PLYMOUTH T

SANDY HILL RD 021447 FT
(SR3009 SEG 0142/0000) 0070/2815
MONTEREY DR
(TWP) 0070/2685

JOHNSON RD
(SR3012 SEG 0020/0000) 0070/1465

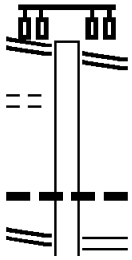

021447 FT SANDY HILL RD
0070/2815 (SR3009 SEG 0142/0000)

024 "DIA CIRC METAL
0070/1685 LEN=0040 INSTALLED UNKN
JOHNSON RD
0070/1465 (SR3012 SEG 0020/0000)

DIR: B TOTAL LEN: 4.062 MI. DIST: 06-4 SR: 3007
LEFT MUN: PLYMOUTH T RIGHT MUN: PLYMOUTH T

				MINUTEMAN DR
			0070/0914	(TWP)
				PLYMOUTH ELEM SCHOOL
			0070/0670	(PRDR)
				024 "DIA CIRC CONCR
			0070/0166	LEN=0050 INSTALLED UNKN
	018632 FT		018632 FT	2 0 46087 0 00 0027+90
				FALCON WY
				(TWP)
			S 0070/0000	LENGTH(AH 2815 BK 2431)
				015 "DIA CIRC CONCR
			0060/2186	LEN=0040 INSTALLED UNKN
				018 "DIA CIRC CONCR
			0060/1856	LEN=0030 INSTALLED UNKN
				EAGLE DR
			0060/1833	(TWP)
				024 "DIA CIRC CONCR
			0060/1655	LEN=0028 INSTALLED UNKN
				072 "DIA CIRC CONCR
			0060/1650	LEN=0030 INSTALLED UNKN
				INTERCHANGE CORP CTR
UNNAMED PRDR				(PRDR)
(PRDR)	0060/0731		0060/0731	
				018 "DIA CIRC CONCR
			0060/0034	LEN=0050 INSTALLED UNKN
	016201 FT		016201 FT	2 0 46087 0 00 0051+00
				IRWINS LN
				(TWP)
			S 0060/0000	LENGTH(AH 2431 BK 1672)
				018 "DIA CIRC METAL
			0050/1515	LEN=0050 INSTALLED UNKN
				GERMANTOWN PK
				(SR3053 SEG 0121/2613)
				(SR3053 SEG 0120/2616)
			0050/1426	
		POI	0050/1014	(APRA) TURNPIKE MAINTEN
			0050/0995	BMSEN 46/3007/0050/0845
				0 0 00000 0 00 0000+00
				PA TURNPIKE
			0050/0845	BMSBG 46/3007/0050/0845
TURNPIKE RAMP RD				
(TNPK)	0050/0417		0050/0417	
	014529 FT		014529 FT	2 0 46087 0 00 0067+72
				RAMP D RD
				(SR8024 SEG 0500/0000)
			S 0050/0000	LENGTH(AH 1672 BK 2302)
				7476 RAMP M

DIR: B TOTAL LEN: 4.062 MI. DIST: 06-4 SR: 3007
LEFT MUN: PLYMOUTH T RIGHT MUN: PLYMOUTH T

			0040/2091 OP ID 46/7276/9903/3369 PA TPK (RAMP N)
			0040/1986 OP ID 46/7276/9903/3370 PA TPK (RAMP H)
			0040/1914 OP ID 46/7276/9903/3372 RAMP C RD (SR8024 SEG 0020/2482)
			0040/1880
			0040/1699 BMSEN 46/3007/0040/1667 2 0 46087 0 00 0075+17 PLYMOUTH CREEK
			0040/1667 BMSBG 46/3007/0040/1667
	012227 FT		012227 FT 2 0 46087 0 00 0091+64 NC PLYMOUTH RD BUTLER PK (CNTY)
			PLYMOUTH WHITEMARSH T
CARRIAGE CT (TWP)	0034/2949		S 0040/0000 LENGTH(AH 2302 BK 3236)
			CAMBURN RD (TWP)
			0034/2341 NORFOLK SOUTHERN
			0034/1845 OVERPASS IS RR X-ING 024 "DIA CIRC METAL
			0034/1270 LEN=0028 INSTALLED UNKN
WOODBINE WY (T643)	0034/0479		
2 0 46087 0 00 0123+20	008991 FT		008991 FT
WILDFLOWER DR (T641)	0034/0000		S 0034/0000 LENGTH(AH 3236 BK 3085)
COLONIAL DR (PRDR)	0030/2890	POI	0030/2890 (APRA) COLONIAL SCHOOL
UNKNOWN RD (TWP)	0030/2767		
UNKNOWN RD (TWP)	0030/2132		
FRANKLIN WY (T626)	0030/1866		
UNKNOWN RD (TWP)	0030/1671		

DIR: B TOTAL LEN: 4.062 MI. DIST: 06-4 SR: 3007
LEFT MUN: WHITEMARSH T RIGHT MUN: WHITEMARSH T

UNKNOWN RD (TWP)	0030/1217	==		
UNKNOWN RD (TWP)	0030/0678	==		
UNKNOWN RD (TWP)	0030/0239	==		
TO 3014/0050 SH (CONN)	0030/0160	==		
	005906 FT		005906 FT	2 0 46087 0 00 0154+18
				JOSHUA RD
				(SR3014 SEG 0060/0000)
				MFC BEGIN = C
			S 0030/0000	LENGTH(AH 3085 BK 1242)
REDWOOD RD (T513)	0024/0814	==		
2 0 46087 0 00 0166+71	004664 FT		004664 FT	
FOUNTAIN GREEN RD (T563)	0024/0000	==	S 0024/0000	LENGTH(AH 1242 BK 3008)
				030 "DIA CIRC CONCR
			0020/2780	LEN=0032 INSTALLED UNKN
				030 "DIA CIRC CONCR
			0020/2777	LEN=0032 INSTALLED UNKN
				036 "DIA CIRC METAL
			0020/0156	LEN=0036 INSTALLED UNKN
	001656 FT		001656 FT	2 0 46087 0 00 0196+79
THOMAS RD (T314)	0020/0000	POI		(APRA) EUGENIA HOSPITAL
			S 0020/0000	LENGTH(AH 3008 BK 1656)
				024 "DIA CIRC METAL
			0010/0995	LEN=0056 INSTALLED UNKN
	000000 FT		000000 FT	2 0 46087 0 00 0213+46
			NC FLOURTOWN RD	
				STENTON AV
				(SR3003 SEG 0050/0000)
			INTER-BK	CRICKET RD
				(T338)
				MFC BEGIN = D
			S 0010/0000	LENGTH(AH 1656 BK 0000)

DIR: B TOTAL LEN: 4.524 MI. DIST: 06-4 SR: 3006
LEFT MUN: WORCESTER T RIGHT MUN: WORCESTER T

	023889 FT		023889 FT	MORRIS RD
			0110/2759	(SR2001 SEG 0120/0000)
WISTER MEWS DR (PRDR)	0110/2513			
				018 "DIA CIRC CONCR
			0110/2483	LEN=0030 INSTALLED UNKN
				MUIRFIELD WY
			0110/2417	(T472)
				018 "DIA CIRC CONCR
			0110/2367	LEN=0036 INSTALLED UNKN
				024 "DIA CIR PLASTIC
			0110/2285	LEN=0032 INSTALLED UNKN
LC FOR BETHEL DR (CONN)	0110/2248			
BETHEL DR (T433)	0110/1960			
				HILLCREST DR
			0110/1474	(T445)
				COLD SPRING RD
			0110/0732	(T446)
	021130 FT		021130 FT	2 0 46128 0 00 0044+24
				SIBEL CR
				(T432)
			0110/0000	LENGTH(AH 2759 BK 1939)
				DEEP MEADOW LN
			0100/1477	(T476)
				018 "DIA CIRC CONCR
			0100/1075	LEN=0025 INSTALLED UNKN
				BMSEN 46/3006/0100/0000
				018 "DIA CIRC CONCR
			0100/0169	LEN=0040 INSTALLED UNKN
	019191 FT		019191 FT	2 0 46128 0 00 0022+22
				PA TURNPIKE NORTHEAST E
				BMSBG 46/3006/0100/0000
			0100/0000	LENGTH(AH 1939 BK 2179)

DIR: B TOTAL LEN: 4.524 MI. DIST: 06-4 SR: 3006
LEFT MUN: WORCESTER T RIGHT MUN: WORCESTER T

		0090/2175	018 "DIA CIRC METAL LEN=0025 INSTALLED UNKN
		0090/0070	018 "DIA CIRC METAL LEN=0025 INSTALLED UNKN NC BETHEL RD
2 0 46128 0 00 0000+00 SKIPPACK PK (SR0073 SEG 0380/0260)	017012 FT 0090/0000 017012 FT	017012 FT INTER-BK 0090/0000 017012 FT 7084/0000 INTER-AHD	SKIPPACK PK (SR0073 SEG 0380/0260) LTH AH 002179 BK 000100 LTH AH 000100 BK 002940 SKIPPACK PK (SR0073 SEG 0380/0000)
		0080/2940	SKIPPACK PK (SR0073 SEG 0380/0000)
		0080/2910	018 "DIA CIRC CONCR LEN=0180 INSTALLED UNKN
		0080/2615	024 "DIA CIRC METAL LEN=0030 INSTALLED UNKN
		0080/1763	036 "DIA CIRC METAL LEN=0038 INSTALLED UNKN
	014072 FT	014072 FT 0080/0000	2 0 46127 0 00 0057+68 POLE LINE RD (PRDR) LENGTH(AH 2940 BK 1372)
		0070/0670	018 "DIA CIR PLASTIC LEN=0040 INSTALLED 2010
		0070/0010	015 "DIA CIR PLASTIC LEN=0040 INSTALLED 2010
	012700 FT	012700 FT 0070/0000	2 0 46127 0 00 0042+91 BEAN RD (T346) LENGTH(AH 1372 BK 2233)

DIR: B TOTAL LEN: 4.524 MI. DIST: 06-4 SR: 3006
LEFT MUN: WORCESTER T RIGHT MUN: WORCESTER T

```
                                                                  048 "DIA CIR PLASTIC
                                                     0064/0040 LEN=0035 INSTALLED 2011
                    010467 FT                        010467 FT 2 0 46127 0 00 0020+41
                                                   S 0064/0000 LENGTH(AH 2233 BK 2065)

                                                     0060/0567 BMSEN 46/3006/0060/0555
                                                                  048 "DIA CIR PLASTIC
                                                     0060/0560 LEN=0040 INSTALLED 2019
                                                                  2 0 46127 0 00 0005+55
                                                                  STONEY CR.
                                                     0060/0555 BMSBG 46/3006/0060/0555
                    008402 FT                        008402 FT 2 0 46127 0 00 0000+00
                                                                  TOWNSHIP LINE RD
                                                                  (SR3001 SEG 0100/1399)

                                                     INTER-BK  WHITEHALL RD
                                                                  (T578)
                                                   S 0060/0000 LENGTH(AH 2065 BK 3388)
                    008402 FT                        008402 FT
                                                     7050/0000 LENGTH(AH 3388 BK 2412)
                    008402 FT                        008402 FT
                                                     7040/0000 LENGTH(AH 2412 BK 2315)
                    008402 FT                        008402 FT
                                                     7032/0000 LENGTH(AH 2315 BK 1374)
                                                                  BMSEN 46/3006/0030/1333
                                                   * REF-AHD   WHITEHALL RD
                                                                  (T578)
                                                     0030/1374 WEST NORRITON T
                                                                  0 0 00000 0 00 0000+00
                                                                  KEPNER CREEK
                                                     0030/1333 BMSBG 46/3006/0030/1333
STONYBROOK DR
(TWP )              0030/0891

1 1 00023 0 00 0071+79 007028 FT                     007028 FT
EAGLE DR
(TWP )              0030/0000                      S 0030/0000 LENGTH(AH 1374 BK 3192)
                                                                  024 "DIA CIRC METAL
                                                     0020/3022 LEN=0035 INSTALLED UNKN

CLINTON RD
(TWP )              0020/1905
CARSON DR
(TWP )              0020/1457
```

DIR: B TOTAL LEN: 4.524 MI. DIST: 06-4 SR: 3006
LEFT MUN: WEST NORRITON T RIGHT MUN: WEST NORRITON T

```
WAYNE DR
(TWP )                    0020/1084     ==
ARDIN DR
(TWP )                    0020/0717     ==
                                                    (APRA) NORRISTOWN STATE
                                                    STERIGERE ST
                                        ==          0020/0373 (TWP )
1 1 00023 0 00 0037+96 003836 FT                    003836 FT
JAMES ST
(TWP )                    0020/0000     ==        S 0020/0000 LENGTH(AH 3192 BK 3836)

SPERA LN
(TWP )                    0010/3067     ==
FLANNERY DR
(TWP )                    0010/2663     ==
KOEGEL LN
(TWP )                    0010/2423     ==
                                                    018 "DIA CIRC CONCR
                                        ----        0010/1885 LEN=0042 INSTALLED UNKN
                                                    LYNN DR
                                            ==      0010/1849 (TWP )
                                                    018 "DIA CIRC CONCR
                                        ----        0010/1820 LEN=0040 INSTALLED UNKN
                                                    018 "DIA CIRC METAL
                                        ----        0010/1815 LEN=0030 INSTALLED UNKN
MIDDLETON PL
(TWP )                    0010/1752     ==
                                                    018 "DIA CIRC METAL
                                        ----        0010/1729 LEN=0029 INSTALLED UNKN
                                                    018 "DIA CIRC CONCR
                                        ----        0010/1229 LEN=0027 INSTALLED UNKN
                                                    MARSHALL ST
                                        ==          (SR3019 SEG 0030/0000)
                                                    0010/1192
                                                    018 "DIA CIRC CONCR
                                        ----        0010/1159 LEN=0029 INSTALLED UNKN

                                                    015 "DIA CIRC CONCR
                                        ----        0010/0052 LEN=0029 INSTALLED UNKN
                          000000 FT                 000000 FT 1 1 00023 0 00 0000+00
                                                        NC WHITEHALL RD
                                                    MAIN ST
                                                    (SR3009 SEG 0043/0000)
                                                    (SR3009 SEG 0042/0000)

                                                    INTER-BK  WHITEHALL RD
                                                    (TWP )
                                                    MFC BEGIN = C
                                        ==        S 0010/0000 LENGTH(AH 3836 BK 0000)
```

DIR: B TOTAL LEN: 2.763 MI. DIST: 06-4 SR: 3005
LEFT MUN: WHITEMARSH T RIGHT MUN: WHITEMARSH T

BUTLER PK (CNTY)	014587 FT 0040/3495	014587 FT 0040/3495	BUTLER PK (CNTY) COLD POINT HILL RD
SIENNA LN (TWP)	0040/3258	0040/3370	(T343)
	011092 FT	011092 FT	2 0 46088 0 00 0035+43 CAMPUS DR (T316)
		0040/0000	LENGTH(AH 3495 BK 3454)
		0030/2780	018 "DIA CIR PLASTIC LEN=0040 INSTALLED 2019
2 0 46088 0 00 0069+97 STENTON AV	007638 FT	007638 FT INTER-BK	STENTON AV (SR3003 SEG 0070/0468)

DIR: B TOTAL LEN: 2.763 MI. DIST: 06-4 SR: 3005
LEFT MUN: WHITEMARSH T RIGHT MUN: WHITEMARSH T

(SR3003 SEG 0070/0468) 0030/0000
007638 FT

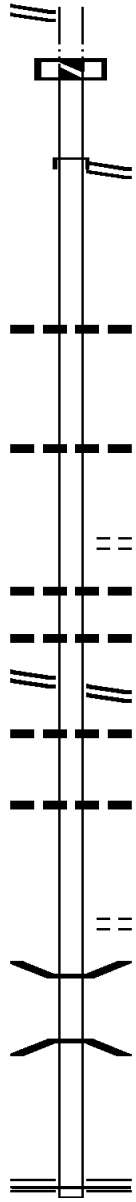

0030/0000 LTH AH 003454 BK 000793
007638 FT
7024/0000 LTH AH 000793 BK 003769
INTER-AHD STENTON AV
(SR3003 SEG 0070/1241)
STENTON AV
0020/3769 (SR3003 SEG 0070/1241)

024 "DIA CIR PLASTIC
0020/1685 LEN=0045 INSTALLED UNKN

015 "DIA CIR PLASTIC
0020/0205 LEN=0040 INSTALLED 2004
003869 FT 003869 FT 2 0 46089 0 00 0038+16
PRIVATE DR
(PRDR)
0020/0000 LENGTH(AH 3769 BK 3869)
018 "DIA CIRC METAL
0010/3686 LEN=0035 INSTALLED UNKN
018 "DIA CIR PLASTIC
0010/3350 LEN=0040 INSTALLED 2003
JOSHUA RD
JOSHUA RD
(SR3014 SEG 0080/2599) 0010/3271 0010/3271 (SR3014 SEG 0080/2599)
015 "DIA CIR PLASTIC
0010/3208 LEN=0047 INSTALLED UNKN

015 "DIA CIRC METAL
0010/2335 LEN=0040 INSTALLED UNKN

TOLAND DR
0010/0959 (T524)

0010/0357 BMSEN 46/3005/0010/0345
0 0 00000 0 00 0000+00
WISSAHICKON
0010/0345 BMSBG 46/3005/0010/0345
000000 FT 000000 FT 2 0 46089 0 00 0077+45
NC MILITIA HILL RD
SKIPPACK PK
(SR0073 SEG 0530/1544)
MFC BEGIN = D
0010/0000 LENGTH(AH 3869 BK 0000)

DIR: B TOTAL LEN: 3.216 MI. DIST: 06-4 SR: 3004
LEFT MUN: WORCESTER T RIGHT MUN: WORCESTER T

016981 FT

016981 FT
INTER-AHD BERKS RD
(T379)
SKIPPACK PK
(SR0073 SEG 0370/0000)
0090/2681
018 "DIA CIRC CONCR
0090/2636 LEN=0132 INSTALLED UNKN

APPLEWOOD RD
(TWP)

0090/2213

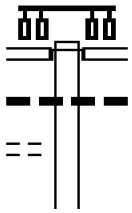

DIR: B TOTAL LEN: 3.216 MI. DIST: 06-4 SR: 3004
LEFT MUN: WORCESTER T RIGHT MUN: WORCESTER T

	014300 FT			014300 FT 2 0 46131 0 00 0138+62
WALNUT GROVE FARM RD				(APRA) ALLAN A MYERS IN
(PRDR)	0090/0000	POI	S	0090/0000 LENGTH(AH 2681 BK 2999)
				OVERHILL RD
		==		0080/2031 (TWP)
				024 "DIA CIRC METAL
				0080/1435 LEN=0031 INSTALLED UNKN
				BEAN RD
		==		0080/1401 (T346)
2 0 46131 0 00 0108+63	011301 FT			011301 FT
POTSHOP RD				NC BERKS RD
(T345)	0080/0000	==	S	0080/0000 LENGTH(AH 2999 BK 3551)
				024 "DIA CIRC METAL
				0070/3030 LEN=0070 INSTALLED UNKN
				012 "DIA CIRC CONCR
				0070/0035 LEN=0040 INSTALLED UNKN
				007750 FT TSHOP RD
2 0 46131 0 00 0073+27	007750 FT			INTER-BK TOWNSHIP LINE RD
TOWNSHIP LINE RD				(SR3001 SEG 0120/0000)
(SR3001 SEG 0120/0000)	0070/0000		S	0070/0000 LENGTH(AH 3551 BK 1451)
	007750 FT			007750 FT
				7060/0000 LENGTH(AH 1451 BK 2121)
	007750 FT			007750 FT
				7050/0000 LENGTH(AH 2121 BK 3766)
	007750 FT			007750 FT
				7040/0000 LENGTH(AH 3766 BK 1714)
	007750 FT			007750 FT
				7032/0000 LENGTH(AH 1714 BK 0575)
			*	REF-AHD BURNSIDE AV
				(T576)
				0030/0575 WEST NORRITON T
				018 "DIA CIRC METAL
				0030/0248 LEN=0032 INSTALLED UNKN

DIR: B TOTAL LEN: 3.216 MI. DIST: 06-4 SR: 3004
LEFT MUN: WEST NORRITON T RIGHT MUN: WEST NORRITON T

			072 "DIA CIRC CONCR
		0030/0185	LEN=0045 INSTALLED UNKN
	007175 FT	007175 FT	2 0 46132 0 00 0071+58
			EAGLE DR
			(TWP)
		0030/0000	LENGTH(AH 0575 BK 3209)
ALEXANDER DR			
(TWP)	0020/2684		
ALEXANDER DR			
(TWP)	0020/1835		
			036 "DIA CIRC CONCR
		0020/1465	LEN=0049 INSTALLED UNKN
		0020/1400	BMSEN 46/3004/0020/1373
			2 0 46132 0 00 0053+25
			STONY CR BR
		0020/1373	BMSBG 46/3004/0020/1373
			HOLLOWAY RD
		0020/1014	(TWP)
			ARDIN DR
		0020/0565	(TWP)
			018 "DIA CIRC CONCR
		0020/0055	LEN=0030 INSTALLED UNKN
2 0 46132 0 00 0039+49	003966 FT	003966 FT	STERIGERE ST
OAKLAND RD			(TWP)
(TWP)	0020/0000	0020/0000	LENGTH(AH 3209 BK 3966)
			DAVIS DR
		0010/3210	(TWP)
			LIBERTY AV
		0010/2503	(TWP)
			CHESTNUT AV
		0010/2072	(TWP)
WEBER LN			
(TWP)	0010/1671		
			PALMER DR
		0010/1584	(TWP)
			018 "DIA CIRC CONCR
		0010/1125	LEN=0035 INSTALLED UNKN
			MARSHALL ST
		0010/1042	(SR3019 SEG 0030/3106)
	000000 FT	000000 FT	2 0 46132 0 00 0000+00
			NC BURNSIDE AV
			MAIN ST
			(SR3009 SEG 0022/0000)
			MFC BEGIN = D
		0010/0000	LENGTH(AH 3966 BK 0000)

DIR: B TOTAL LEN: 6.347 MI. DIST: 06-4 SR: 3003
LEFT MUN: WHITPAIN T RIGHT MUN: WHITPAIN T

033513 FT

033513 FT
INTER-AHD PENLLYN BLUE BELL PK
(CNTY)

DIR: B TOTAL LEN: 6.347 MI. DIST: 06-4 SR: 3003
LEFT MUN: WHITPAIN T RIGHT MUN: WHITPAIN T

LEFT		RIGHT	
			SKIPPACK PK (SR0073 SEG 0470/0000)
		0130/3765	
			HIGH GATE DR
		0130/3176	(TWP)
MIDWAY LN (T393)	0130/2883		
			018 "DIA CIRC METAL
		0130/1840	LEN=0040 INSTALLED UNKN
HOOVER RD (T348)	0130/1166		
	029748 FT	029748 FT	2 0 46086 0 01 0252+75
			NC PENLLYN BLUE BELL PK
PENLLYN BLUE BELL PK (T361)	0130/0000	0130/0000	LENGTH(AH 3765 BK 2356)
			GRANARY RD
		0120/1457	(T446)
GRANARY RD (T446)	0120/1363		
			018 "DIA CIRC CONCR
		0120/1170	LEN=0150 INSTALLED UNKN
ROYAL OAK DR (T550)	0120/0869		
			030 "DIA CIRC CONCR
		0120/0405	LEN=0025 INSTALLED UNKN
	027392 FT	027392 FT	2 0 46086 0 01 0229+30
			WALTON RD
			(SR3012 SEG 0050/0000)
		0120/0000	LENGTH(AH 2356 BK 3300)
WALTON RD (SR3012 SEG 0040/2764)	0100/2977		
			NARCISSA RD
		0100/0078	(T457)
2 0 46086 0 01 0199+07 NORRISTOWN RD	024092 FT	024092 FT	NORRISTOWN RD (SR3001 SEG 0020/3193)

DIR: B TOTAL LEN: 6.347 MI. DIST: 06-4 SR: 3003
LEFT MUN: WHITPAIN T RIGHT MUN: WHITPAIN T

(SR3001 SEG 0020/3193)	0100/0000		5 0100/0000 LENGTH(AH 3300 BK 3297)
OXFORD RD			
(TWP)	0090/2702		
GOVERNORS WY			
(T519)	0090/2042		
			018 "DIA CAST IRON
			0090/0762 LEN=0030 INSTALLED 1997
PEMBERTON RD			
(T427)	0090/0744		
	020795 FT		020795 FT 2 0 46086 0 01 0166+15
			BUTLER PK
			(CNTY)
			WHITPAIN
			WHITEMARSH T
			5 0090/0000 LENGTH(AH 3297 BK 2870)
			030 "DIA CIRC METAL
			0080/2052 LEN=0032 INSTALLED UNKN
			018 "DIA CIRC METAL
			0080/0434 LEN=0030 INSTALLED 2008
	017925 FT		017925 FT 2 0 46086 0 01 0137+57
			SHEAFF LN
			(T341)
			5 0080/0000 LENGTH(AH 2870 BK 2192)
			024 "DIA CIRC CONCR
			0070/1874 LEN=0196 INSTALLED UNKN
			PA TPK (I-276)
			0070/1784 OP ID 46/7276/9903/3556
			057"H 38"W METAL ARCH
			0070/1535 LEN=0040 INSTALLED 2005
			024 "DIA CIRC METAL
			0070/1330 LEN=0054 INSTALLED UNKN
			MILITIA HILL RD
			0070/1241 (SR3005 SEG 0020/3769)
MILITIA HILL RD			
(SR3005 SEG 0030/0000)	0070/0468		
2 0 46086 0 01 0115+61	015733 FT		015733 FT
ROGERS CR			
(T648)	0070/0000		5 0070/0000 LENGTH(AH 2192 BK 3440)

DIR: B TOTAL LEN: 6.347 MI. DIST: 06-4 SR: 3003
LEFT MUN: WHITEMARSH T RIGHT MUN: WHITEMARSH T

JOSHUA RD
(SR3014 SEG 0070/0000)
0060/0770

0060/0056 BMSEN 46/3003/0060/0000
012293 FT 012293 FT 2 0 46086 0 01 0078+23
NORFOLK SOUTHERN RAI RR
BMSBG 46/3003/0060/0000
S 0060/0000 LENGTH(AH 3440 BK 2860)

HIGHWAY MATERIALS RD
(PRDR) 0050/2214 POI 0050/2214 (APRA) HIGHWAY MATERIAL

024 "DIA CIR PLASTIC
0050/0500 LEN=0030 INSTALLED UNKN
018 "DIA CIRC METAL
0050/0045 LEN=0046 INSTALLED UNKN

2 0 46086 0 01 0052+53 009433 FT 009433 FT CRICKET RD
FLOURTOWN RD (T338)
(SR3007 SEG 0010/0000) 0050/0000 S 0050/0000 LENGTH(AH 2860 BK 1574)

VALLEY GREEN RD
0040/0560 (T335)
0040/0307 BMSEN 46/3003/0040/0246
0 0 00000 0 00 0000+00
WISSAHICKON
0040/0246 BMSBG 46/3003/0040/0246
007859 FT 007859 FT 2 0 46086 0 01 0036+26
MILL RD
(T333)
S 0040/0000 LENGTH(AH 1574 BK 2084)

WHITEMARSH
0030/0146 SPRINGFIELD T

DIR: B TOTAL LEN: 6.347 MI. DIST: 06-4 SR: 3003
LEFT MUN: WHITEMARSH T RIGHT MUN: WHITEMARSH T

			024 "DIA CIRC METAL
		0030/0090	LEN=0025 INSTALLED UNKN
2 0 46086 0 01 0016+90 005775 FT		005775 FT	
PRIVATE DR			
(PRDR)	0030/0000	5 0030/0000	LENGTH(AH 2084 BK 2335)
			018 "DIA CIRC METAL
		0020/1810	LEN=0020 INSTALLED UNKN
			WISSAHICKON AV
NORTHWESTERN AV			(TWP)
(TWP)	0020/0735	0020/0735	
			048"H 24"W CON BOX CUL
		0020/0380	LEN=0030 INSTALLED UNKN
		0020/0043	BMSEN 46/3003/0020/0000
	003440 FT	003440 FT	2 0 46086 0 00 0034+57
			MILL RUN
			BMSBG 46/3003/0020/0000
		5 0020/0000	LENGTH(AH 2335 BK 3440)
ERDENHEIM ST			
(CITY)	0010/3344		
			036 "DIA CIRC CONCR
		0010/3280	LEN=0040 INSTALLED UNKN
			GORDON LN
		0010/3002	(TWP)
WHITEMARSH ST			
(CITY)	0010/2803		
			WHITEMARSH AV
		0010/1800	(TWP)
MEADOWBROOK AV			MEADOWBROOK LN
(CITY)	0010/1212	0010/1212	(TWP)
			HILLCREST AV
		0010/0943	(TWP)
BELLS MILL RD			
(CITY)	0010/0662		
RAMP A RD			
(SR9153 SEG 0250/0000)	0010/0053		
	000000 FT	000000 FT	2 0 46086 0 00 0000+00
		NC	STENTON AV
			BETHLEHEM PK
			(SR2018 SEG 0010/0000)
			(SR2018 SEG 0011/0000)
		INTER-BK	PAPER MILL RD
STENTON AV			(SR2032 SEG 0010/0000)
(SR4002 SEG 0011/0000)			MFC BEGIN = C
(SR4002 SEG 0010/0000)	0010/0000	5 0010/0000	LENGTH(AH 3440 BK 0000)

DIR: B TOTAL LEN: 3.145 MI. DIST: 06-4 SR: 3002
LEFT MUN: WORCESTER T RIGHT MUN: WORCESTER T

016605 FT

016605 FT
INTER-AHD TROOPER RD
(T381)
TOWNSHIP LINE RD
0070/1898 (SR3001 SEG 0130/0000)
018 "DIA CIRC METAL

DIR: B TOTAL LEN: 3.145 MI. DIST: 06-4 SR: 3002
LEFT MUN: WORCESTER T RIGHT MUN: WORCESTER T

		0070/1880	LEN=0030 INSTALLED UNKN
			048 "DIA CIRC METAL
		0070/0125	LEN=0039 INSTALLED UNKN
	014707 FT	014707 FT	2 0 46123 0 00 0146+72
			SCHUTZ RD
			(T339)
			EAST NORRITON
			WORCESTER T
		S 0070/0000	LENGTH(AH 1898 BK 2518)
			018 "DIA CIRC CONCR
		0060/2135	LEN=0036 INSTALLED UNKN
SPRING HILL RD			
(TWP)	0060/1189		
WOODLYN AV			
(T412)	0060/0769		
		0060/0745	MFC BEGIN = E
			018 "DIA CIR PLASTIC
		0060/0310	LEN=0024 INSTALLED UNKN
	012189 FT	012189 FT	2 0 46123 0 00 0121+63
			WOODLAND AV
			(T544)
			WORCESTER
			EAST NORRITON T
		S 0060/0000	LENGTH(AH 2518 BK 1891)
	010298 FT	010298 FT	2 0 46123 0 00 0102+96
			CIRAK AV
			(TWP)
		S 0050/0000	LENGTH(AH 1891 BK 2923)
			048 "DIA CIRC METAL
		0040/1570	LEN=0038 INSTALLED 2011
	007375 FT	007375 FT	2 0 46123 0 00 0073+73
			(APRA) WEST NORRITON IN

DIR: B TOTAL LEN: 3.145 MI. DIST: 06-4 SR: 3002
LEFT MUN: WORCESTER T RIGHT MUN: SKIPPACK T

			GERMANTOWN PK (CNTY)
			MFC BEGIN = D
		0040/0000	LENGTH(AH 2923 BK 2321)
			036 "DIA CIR PLASTIC
		0030/1664	LEN=0032 INSTALLED UNKN
WORCESTER			EAST NORRITON
LOWER PROVIDENCE T	0030/1203	0030/1203	WEST NORRITON T
			INDUSTRY LN
		0030/0576	(TWP)
2 0 46123 0 00 0050+54 005054 FT			NORRINGTON DR
		005054 FT	(TWP)
CLARK HILL DR (T659)	0030/0000	0030/0000	LENGTH(AH 2321 BK 2336)
			072"H 60"W ELLIP METAL
		0020/1780	LEN=0052 INSTALLED UNKN
			FIELDCREST AV
		0020/1326	(TWP)
			030 "DIA CIRC CONCR
		0020/0866	LEN=0062 INSTALLED UNKN
			OAKLAND DR
		0020/0317	(TWP)
2 0 46123 0 00 0027+18 002718 FT		002718 FT	
AMY RD (T573)	0020/0000	0020/0000	LENGTH(AH 2336 BK 2718)
LLOYD LN (T639)	0010/2128		
			018 "DIA CIRC METAL
		0010/1948	LEN=0032 INSTALLED UNKN
			015 "DIA CIRC METAL
		0010/1390	LEN=0042 INSTALLED UNKN
			CHESTNUT AV
		0010/1380	(TWP)
MANN RD (T509)	0010/1287		
	000000 FT	000000 FT	2 0 46123 0 00 0000+00
		NC	TROOPER RD
			MAIN ST
			(SR3009 SEG 0012/0000)
		INTER-BK	TROOPER RD
			(SR0363 SEG 0070/0000)
			MFC BEGIN = C
		0010/0000	LENGTH(AH 2718 BK 0000)

DIR: B TOTAL LEN: 10.530 MI. DIST: 06-4 SR: 3001
LEFT MUN: SKIPPACK T RIGHT MUN: SKIPPACK T

055599 FT

055599 FT SKIPPACK PK
0190/3567 (SR0073 SEG 0280/0491)
024 "DIA CIRC METAL

DIR: B TOTAL LEN: 10.530 MI. DIST: 06-4 SR: 3001
LEFT MUN: SKIPPACK T RIGHT MUN: SKIPPACK T

		0190/3070	LEN=0035 INSTALLED UNKN 018 "DIA CIRC METAL
		0190/2940	LEN=0032 INSTALLED UNKN ARCADIA LN
		0190/2675	(T477) 024"H 18"W CON BOX CUL
		0190/2477	LEN=0030 INSTALLED UNKN 018 "DIA CIRC METAL
		0190/2415	LEN=0032 INSTALLED UNKN 015 "DIA CAST IRON
		0190/1820	LEN=0027 INSTALLED UNKN
		0190/0687	BMSEN 46/3001/0190/0672 057"H 38"W METAL ARCH
		0190/0675	LEN=0040 INSTALLED 2006 2 0 46067 0 00 0328+40 SKIPPACK BR
		0190/0672	BMSBG 46/3001/0190/0672
	052032 FT	052032 FT	2 0 46067 0 00 0328+40 CEDARS RD (T312)
		0190/0000	LENGTH(AH 3567 BK 1997)
			018 "DIA CIRC METAL
		0180/1350	LEN=0042 INSTALLED UNKN
		0180/0720	BMSEN 46/3001/0180/0684 2 0 46067 0 00 0315+35 ZACHARIAS CREEK
		0180/0684	BMSBG 46/3001/0180/0684 018 "DIA CIRC METAL
		0180/0538	LEN=0035 INSTALLED UNKN
2 0 46067 0 00 0308+25 ANDERS RD (SR4008 SEG 0110/0557)	050035 FT 0180/0000	050035 FT 0180/0000	LENGTH(AH 1997 BK 2756)
			ANDERS RD
		0170/1926	(T315) 018 "DIA CIRC CONCR
		0170/1860	LEN=0035 INSTALLED UNKN 036 "DIA CIR PLASTIC
		0170/1340	LEN=0045 INSTALLED UNKN
			015 "DIA CIR PLASTIC
		0170/0180	LEN=0032 INSTALLED UNKN
	047279 FT	047279 FT	2 0 46194 0 00 0093+91 GREEN HILL RD

DIR: B TOTAL LEN: 10.530 MI. DIST: 06-4 SR: 3001
LEFT MUN: SKIPPACK T RIGHT MUN: SKIPPACK T

				(T399) SKIPPACK WORCESTER T
			S 0170/0000	LENGTH(AH 2756 BK 2343)
			0160/1734	018 "DIA CIR PLASTIC LEN=0032 INSTALLED UNKN
LITTLE CREEK LN (TWP)	0160/1378			
			0160/0635	024 "DIA CIRC METAL LEN=0040 INSTALLED UNKN
2 0 46194 0 00 0067+86	044936 FT		044936 FT	
KRIEBEL MILL RD (T395)	0160/0000		S 0160/0000	LENGTH(AH 2343 BK 3360)
			0150/3355	018"H 12"W CON BOX CUL LEN=0030 INSTALLED UNKN
			0150/2517	KRIEBEL MILL RD (T395)
HEDWIG LN (T441)	0150/1879			
			0150/1230	015 "DIA CIRC CONCR LEN=0045 INSTALLED UNKN
			0150/0006	018 "DIA CIRC METAL LEN=0020 INSTALLED UNKN
	041576 FT		041576 FT	2 0 46194 0 00 0036+21
			S 0150/0000	HOLLOW RD (T391) LENGTH(AH 3360 BK 3635)
			0140/3600	018"H 00"W MULT METAL LEN=0035 INSTALLED UNKN
			0140/2710	048"H 36"W ELLIP METAL LEN=0030 INSTALLED UNKN
			0140/1434	036 "DIA CIRC CONCR LEN=0026 INSTALLED UNKN
			0140/0510	024 "DIA CIRC METAL LEN=0030 INSTALLED UNKN

DIR: B TOTAL LEN: 10.530 MI. DIST: 06-4 SR: 3001
LEFT MUN: WORCESTER T RIGHT MUN: WORCESTER T

	037941 FT		037941 FT 2 0 46194 0 00 0000+00 NC STUMP HALL RD VALLEY FORGE RD (SR0363 SEG 0130/0000) MFC BEGIN = D
			S 0140/0000 LENGTH(AH 3635 BK 2572)
TROOPER RD (SR3002 SEG 0070/1898) WORCESTER EAST NORRITON T	035369 FT 0130/0000		035369 FT 2 0 46154 0 00 0267+32 TROOPER RD (T381) S 0130/0000 LENGTH(AH 2572 BK 2547)
			012 "DIA CIRC CONCR 0120/2300 LEN=0035 INSTALLED UNKN
			012 "DIA CIRC CONCR 0120/1900 LEN=0035 INSTALLED UNKN
			012 "DIA CIRC CONCR 0120/1791 LEN=0036 INSTALLED UNKN
			072"H 48"W ELLIP METAL 0120/1080 LEN=0030 INSTALLED UNKN
			STONEY BR. STRUCTURE LENGTH 8 FT 0120/1071 BMSID 46/3001/0120/1071
	032822 FT		032822 FT 2 0 46154 0 00 0242+90 POTSHOP RD (SR3004 SEG 0070/0000)
			S 0120/0000 LENGTH(AH 2547 BK 2996)
POTSHOP RD (T577)	0110/2806		
EISENHOWER DR (T538)	0110/1633		
			024 "DIA CIRC METAL 0110/1498 LEN=0032 INSTALLED UNKN
2 0 46154 0 00 0212+94 SUNSET AV (T379)	029826 FT 0110/0000		029826 FT S 0110/0000 LENGTH(AH 2996 BK 2664)

DIR: B TOTAL LEN: 10.530 MI. DIST: 06-4 SR: 3001
LEFT MUN: EAST NORRITON T RIGHT MUN: WHITPAIN T

			0100/1800	015 "DIA CIRC METAL LEN=0025 INSTALLED UNKN WHITEHALL RD (SR3006 SEG 0060/0000)
WHITEHALL RD (T578)	0100/1399		0100/1399	
			0100/0047	024 "DIA CIRC CONCR LEN=0037 INSTALLED UNKN
2 0 46154 0 00 0174+40	027162 FT		027162 FT	BRINDLE CT (TWP)
KNOELLER RD (T519)	0100/0000		0100/0000	LENGTH(AH 2664 BK 1668)
SHARON LN (T503)	0094/1209			
			0094/0063	018 "DIA CIRC CONCR LEN=0025 INSTALLED UNKN
	025494 FT		025494 FT	2 0 46154 0 00 0169+49 WALES RD (T377)
			0094/0000	LENGTH(AH 1668 BK 2378)
			0090/2323	WORCESTER WHITPAIN T
			0090/1800	018 "DIA CIRC METAL LEN=0034 INSTALLED UNKN
			0090/1614	(AAR 589842C)#TRKS 01
			0090/1606	(AAR 589842C)#TRKS 01
			0090/1099	BMSEN 46/3001/0090/1033 2 0 46154 0 00 0142+20 STONY CREEK
			0090/1033	BMSBG 46/3001/0090/1033 ERBS MILL RD
BRIAR HILL LN (PRDR)	0090/0757		0090/0888	(T342)
			0090/0282	018"H 12"W CON BOX CUL LEN=0030 INSTALLED UNKN CLEARVIEW AV
2 0 46154 0 00 0142+20	023116 FT		0090/0279	(T378) 023116 FT
ROLAND DR (T515)	0090/0000		0090/0000	LENGTH(AH 2378 BK 2242)
			0080/1867	024 "DIA CIRC METAL LEN=0135 INSTALLED UNKN CASSELL DR
			0080/1655	(T466)

DIR: B TOTAL LEN: 10.530 MI. DIST: 06-4 SR: 3001
LEFT MUN: EAST NORRITON T RIGHT MUN: WHITPAIN T

			0080/1478	024 "DIA CIRC METAL LEN=0038 INSTALLED UNKN
GREEN HILL LN (T514)	0080/0870		0080/0870	WINCHESTER DR (T469)
	020874 FT		020874 FT	2 0 46154 0 00 0123+76 ARLINGTON RD (T450)
			S 0080/0000	LENGTH(AH 2242 BK 2178)
			0070/2010	018 "DIA CIRC CONCR LEN=0025 INSTALLED UNKN
			0070/0855	018 "DIA CIRC CONCR LEN=0038 INSTALLED UNKN
SWEDE RD (T578)	0070/0822		0070/0822	SWEDE RD (SR3008 SEG 0040/0000)
			0070/0305	024"H 18"W CON BOX CUL LEN=0030 INSTALLED UNKN
DEKALB BL (T403)	0070/0106			
			0070/0072	018 "DIA CIRC CONCR LEN=0035 INSTALLED UNKN
	018696 FT		018696 FT	2 0 46154 0 00 0102+09 DEKALB PK (SR0202 SEG 0200/0000)
			S 0070/0000	LENGTH(AH 2178 BK 3339)
BUTCHERS LN (T372)	0060/2953			
			0060/2947	018"H 00"W MULT METAL LEN=0025 INSTALLED UNKN
HANNAH AV (T369)	0060/2232		0060/2232	TOWNLINE DR (PRDR)
			0060/1977	BMSEN 46/3001/0060/1967 0 0 00000 0 00 0000+00 STONEY BR.
			0060/1967	BMSBG 46/3001/0060/1967
KIMBERLY DR (T554)	0060/1282			
HEMLOCK DR (T498)	0060/0846			
OAK DR (T499)	0060/0421			
2 0 46154 0 00 0068+86	015357 FT		015357 FT	
ARCH RD				ARCH STREET RD

DIR: B TOTAL LEN: 10.530 MI. DIST: 06-4 SR: 3001
LEFT MUN: EAST NORRITON T RIGHT MUN: WHITPAIN T

(T366)				(T367)
EAST NORRITON				
PLYMOUTH T	0060/0000		S 0060/0000	LENGTH(AH 3339 BK 2108)
OAKWOOD DR				
(TWP)	0050/1475			
			0050/1389	SHERWOOD DR (T403)
AZALEA TE				
(TWP)	0050/1099			
	013249 FT		013249 FT	2 0 46154 0 00 0054+86
				SHEFFIELD DR (T399)
			S 0050/0000	LENGTH(AH 2108 BK 1689)
				024 "DIA CIRC METAL
			0040/1454	LEN=0032 INSTALLED UNKN
				030 "DIA CIRC METAL
			0040/0854	LEN=0035 INSTALLED UNKN
PLYMOUTH ROCK RD				
(TWP)	0040/0809			
JOLLY RD				
(TWP)	0040/0451			
				PA TURNPIKE (1-476
			0040/0264	OP ID 46/7476/9900/2176
	011560 FT		011560 FT	2 0 46154 0 00 0031+30
				UNION MEETING RD (T459)
			S 0040/0000	LENGTH(AH 1689 BK 3108)
				036"H 24"W BOX CULVRT*
			0030/2940	LEN=0036 INSTALLED UNKN
BUSINESS PARK RD				
(PRDR)	0030/2180		0030/2180	
				PENLLYN BLUE BELL PK (T361)
			0030/1694	
				036 "DIA CIRC METAL
			0030/1585	LEN=0040 INSTALLED UNKN
				SENTRY PY WEST
			0030/0767	(PRDR)
				FROM 3012/0040 SH
			0030/0130	(CONN)
	008452 FT		008452 FT	2 0 46154 0 00 0000+00
TOWNSHIP LINE RD				NC TOWNSHIP LINE RD

DIR: B TOTAL LEN: 10.530 MI. DIST: 06-4 SR: 3001
LEFT MUN: PLYMOUTH T RIGHT MUN: WHITPAIN T

(T454)				WALTON RD
PLYMOUTH				(SR3012 SEG 0040/0000)
WHITPAIN T	0030/0000		0030/0000	LENGTH(AH 3108 BK 3409)
			0024/1145	SENTRY PY (PRDR)
			0024/0765	018 "DIA CIRC CONCR LEN=0040 INSTALLED UNKN
LC TO NARCISSA RD				
(CONN)	0024/0141			
2 0 46085 0 00 0034+28	005043 FT		005043 FT	NARCISSA RD
NARCISSA RD				(T457)
(T457)	0024/0000		0024/0000	LENGTH(AH 3409 BK 3291)
STENTON AV				STENTON AV
(SR3003 SEG 0100/0000)	0020/3193		0020/3193	(SR3003 SEG 0100/0000)
			0020/2114	HUNTSMAN LN (T513)
			0020/1567	HUNTSMAN LN (T513)
			0020/0952	COPPER BEECH DR (TWP)
	001752 FT		001752 FT	2 0 46085 0 00 0067+29
				MCCLURE DR
				(T562)
			0020/0000	LENGTH(AH 3291 BK 1752)
			0010/0385	GLENMORE MANOR DR (PRDR)
	000000 FT		000000 FT	2 0 46085 0 00 0084+81
				NC NORRISTOWN RD
				BUTLER PK
				(CNTY)
				MFC BEGIN = C
			0010/0000	LENGTH(AH 1752 BK 0000)

DIR: N TOTAL LEN: 2.947 MI. DIST: 06-4 SR: 2202
LEFT MUN: MONTGOMERY T RIGHT MUN: MONTGOMERY T

	015559 FT	015534 FT	
		INTER-AHD	BUTLER AV
			(SR4202 SEG 0010/0000)
			COUNTY LINE RD
			(SR2038 SEG 0051/0000)
			(SR2038 SEG 0050/0000)
		0100/1334	
			CLAREMONT DR
		0100/0533	(T561)
0 0 00000 0 00 0000+00	014225 FT	014200 FT	CHATHAM PL
MEADOW GLEN RD			(T482)
(T454)	0100/0000	S 0100/0000	LENGTH(AH 1334 BK 2186)
			015 "DIA CIRC METAL
		0090/0506	LEN=0042 INSTALLED UNKN
			015 "DIA CIRC METAL
		0090/0300	LEN=0040 INSTALLED UNKN
			018 "DIA CIRC METAL
		0090/0140	LEN=0030 INSTALLED UNKN
	012039 FT	012014 FT	0 0 00000 0 00 0000+00
			GRAYS LN
			(T473)
		S 0090/0000	LENGTH(AH 2186 BK 2137)
			024 "DIA CIRC CONCR

DIR: N TOTAL LEN: 2.947 MI. DIST: 06-4 SR: 2202
LEFT MUN: MONTGOMERY T RIGHT MUN: MONTGOMERY T

		0080/1838	LEN=0030 INSTALLED 1998
			024 "DIA CIRC METAL
		0080/1250	LEN=0150 INSTALLED 1998
COUNTRY CLUB DR (T574)	0080/1082		
			024 "DIA CIRC METAL
		0080/0190	LEN=0006 INSTALLED 1998
			MONTGOMERY FIRE DEPT (GOVT)
		0080/0142	
	009902 FT	009877 FT	0 0 00000 0 00 0000+00
			VILLAGE: MONTGOMERY TWP
			MONTGOMERY AV (T458)
		S 0080/0000	LENGTH(AH 2137 BK 1649)
			018 "DIA CIRC CONCR
		0074/1200	LEN=0150 INSTALLED 1998
PINE CREST LN (T575)	0074/0999		
			MONTGOMERY GLEN DR (T470)
		0074/0581	
			018 "DIA CIRC CONCR
		0074/0141	LEN=0308 INSTALLED 1998
0 0 00000 0 00 0000+00	008253 FT	008228 FT	
BETTYS AV (TWP)	0074/0000		MFC BEGIN = B
		S 0074/0000	LENGTH(AH 1649 BK 0720)
			018 "DIA CIRC CONCR
		0070/0702	LEN=0025 INSTALLED 1998
			024 "DIA CIRC CONCR
		0070/0260	LEN=0012 INSTALLED 1998
			FROM 0463/0133 SH
		0070/0123	(CONN)
0 0 00000 0 00 0000+00	007512 FT	007508 FT	0 0 00000 0 00 0000+00
BETHLEHEM PK			BETHELHEM PK
(SR0309 SEG 0340/0000)			(SR0309 SEG 0341/0000)
(SR0309 SEG 0341/0000)			(SR0309 SEG 0340/0000)
NC DOYLESTOWN RD		NC DOYLESTOWN RD	
COWPATH RD			COWPATH RD
(SR0463 SEG 0132/0000)			(SR0463 SEG 0132/0000)
(SR0463 SEG 0133/0000)			(SR0463 SEG 0133/0000)
HORSHAM RD			HORSHAM RD
(SR0463 SEG 0132/0000)			(SR0463 SEG 0132/0000)
(SR0463 SEG 0133/0000)			(SR0463 SEG 0133/0000)
BETHLEHEM PK	INTER-BK	INTER-BK	BETHLEHEM PK
(SR0309 SEG 0340/0000)			(SR0309 SEG 0340/0000)
MFC BEGIN = B			MFC BEGIN = B

DIR: N TOTAL LEN: 2.947 MI. DIST: 06-4 SR: 2202
LEFT MUN: MONTGOMERY T RIGHT MUN: MONTGOMERY T

LTH AH 000741 BK 000100	0071/0000		0070/0000	LTH AH 000720 BK 000100
	007512 FT		007508 FT	
			7050/0000	LTH AH 000100 BK 001341
BETHLEHEM PK	INTER-AHD		INTER-AHD	BETHLEHEM PK
(SR0309 SEG 0320/0000)				(SR0309 SEG 0320/0000)
UPPER STATE RD				UPPER STATE RD
(SR2012 SEG 0011/0000)				(SR2012 SEG 0011/0000)
BETHLEHEM PK				BETHLEHEM PK
(SR0309 SEG 0321/0000)				(SR0309 SEG 0321/0000)
(SR0309 SEG 0320/0000)	0041/1345		0040/1341	(SR0309 SEG 0320/0000)
018 "DIA CIRC CONCR				
LEN=0035 INSTALLED UNKN	0041/1140			
018 "DIA CIRC CONCR				
LEN=0035 INSTALLED UNKN	0041/1025			
018 "DIA CIRC CONCR				
LEN=0030 INSTALLED 1998	0041/0800			
				018 "DIA CIRC CONCR
			0040/0775	LEN=0030 INSTALLED 1998
MONTGOMERY MALL RD				MONTGOMERY MALL RD
(PRDR)				(PRDR)
	0041/0647		0040/0647	
				018 "DIA CIRC CONCR
			0040/0560	LEN=0030 INSTALLED 1998
018 "DIA CIRC CONCR				
LEN=0035 INSTALLED UNKN	0041/0345			
				018 "DIA CIRC METAL
			0040/0300	LEN=0030 INSTALLED 1998
			006167 FT	0 0 00000 0 00 0000+00
0 0 00000 0 00 0000+00 006167 FT				VILLAGE: MONTGOMERYVLLE
MONTGOMERY MALL RD				MONTGOMERY MALL RD
(PRDR)				(PRDR)
LENGTH(AH 1345 BK 1583)	0041/0000		0040/0000	LENGTH(AH 1341 BK 1583)
CHESWICK DR				CHESWICK DR
(T672)				(T672)
AVENEL BL				AVENEL BL
(PRDR)				(PRDR)
	0031/1096		0030/1095	
				030 "DIA CIRC METAL
			0030/0160	LEN=0030 INSTALLED UNKN
				024 "DIA CIRC METAL
			0030/0158	LEN=0045 INSTALLED UNKN
			004584 FT	0 0 00000 0 00 0000+00
0 0 00000 0 00 0000+00 004584 FT				VILLAGE: MONTGOMERY TWP
KNAPP RD				KNAPP RD
(T390)				(T390)
LENGTH(AH 1583 BK 1449)	0031/0000		0030/0000	LENGTH(AH 1583 BK 1449)
				018 "DIA CIRC CONCR

DIR: N TOTAL LEN: 2.947 MI. DIST: 06-4 SR: 2202
LEFT MUN: MONTGOMERY T RIGHT MUN: MONTGOMERY T

		0024/1160	LEN=0060 INSTALLED UNKN 018 "DIA CIRC CONCR
		0024/0930	LEN=0060 INSTALLED UNKN
0 0 00000 0 00 0000+00 003135 FT GWYNMONT DR (T528) LENGTH(AH 1449 BK 1940) 0025/0000		003135 FT 0024/0000	0 0 00000 0 00 0000+00 VILLAGE: MONTGOMERY TWP GWYNMONT DR (T528) LENGTH(AH 1449 BK 1940)
GATEWAY CENTER DR (PRDR) GWYNMONT DR (T528)			GATEWAY CENTER DR (PRDR) GWYNMONT DR (T528)
0021/0853		0020/0853	
TO 0063/0345 SH (CONN) 0021/0288			
			024 "DIA CIRC CONCR
		0020/0070	LEN=0020 INSTALLED UNKN 018 "DIA CIRC CONCR
		0020/0035	LEN=0072 INSTALLED UNKN
0 0 00000 0 00 0000+00 001195 FT WELSH RD (SR0063 SEG 0353/0000) (SR0063 SEG 0352/0000)		001195 FT	0 0 00000 0 00 0000+00 VILLAGE: MONTGOMERY TWP WELSH RD (SR0063 SEG 0353/0000) (SR0063 SEG 0352/0000)
WELSH RD (SR0063 SEG 0353/0000) (SR0063 SEG 0352/0000) MONTGOMERY LOWER GWYNEDD T LENGTH(AH 1940 BK 1195) 0021/0000		0020/0000	WELSH RD (SR0063 SEG 0353/0000) (SR0063 SEG 0352/0000) MONTGOMERY LOWER GWYNEDD T LENGTH(AH 1940 BK 1195) TO 0063/0352 SH
		0010/0962	(CONN)
			018 "DIA CIRC CONCR
		0010/0947	LEN=0055 INSTALLED UNKN
TO 0202/0301 SH (CONN) 0011/0100			
0 0 00000 0 00 0000+00 000000 FT NC DEKALB PK US 202 PY (SR0202 SEG 0314/0000) (SR0202 SEG 0315/0000)		000000 FT	0 0 00000 0 00 0000+00 NC DEKALB PK US 202 PY (SR0202 SEG 0315/0000) (SR0202 SEG 0314/0000)
MFC BEGIN = D LENGTH(AH 1195 BK 0000) 0011/0000		0010/0000	MFC BEGIN = D LENGTH(AH 1195 BK 0000)

DIR: B TOTAL LEN: .019 MI. DIST: 06-4 SR: 2108
LEFT MUN: LOWER GWYNEDD T RIGHT MUN: LOWER GWYNEDD T

000100 FT

000000 FT

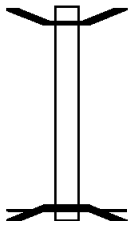

```
  000100 FT  BMSEN 46/2108/0010/0000
* REF-AHD    CEDAR HILL RD
  0010/0100  (TWP )
  000000 FT  0 0 00000 0 00 0000+00
        NC CEDAR HILL RD
* REF-BK     CEDAR HILL RD
             (TWP )
             TRAFFIC ROUTE 309 (SB)
             BMSBG 46/2108/0010/0000
             MFC BEGIN = E
  0010/0000  LENGTH(AH 0100 BK 0000)
```

DIR: B TOTAL LEN: .026 MI. DIST: 06-4 SR: 2102
LEFT MUN: UPPER DUBLIN T RIGHT MUN: UPPER DUBLIN T

000135 FT

000000 FT

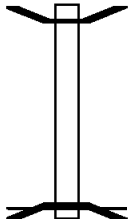

000135 FT BMSEN 46/2102/0010/0000
REF-AHD SUMMIT AV
0010/0135 (TWP)
000000 FT 0 0 00000 0 00 0000+00
NC SUMMIT AVE
REF-BK SUMMIT AV
(TWP)
PA 309 BYPAS
BMSBG 46/2102/0010/0000
MFC BEGIN = E
0010/0000 LENGTH(AH 0135 BK 0000)

DIR: B TOTAL LEN: .024 MI. DIST: 06-4 SR: 2100
LEFT MUN: UPPER DUBLIN T RIGHT MUN: UPPER DUBLIN T

000128 FT

000000 FT

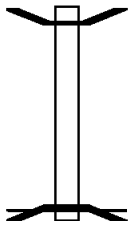

000128 FT BMSEN 46/2100/0010/0000
REF-AHD MADISON AV
0010/0128 (TWP)
000000 FT 0 0 00000 0 00 0000+00
NC MADISON AV
REF-BK MADISON AV
(TWP)
PA 309 EXWY
BMSBG 46/2100/0010/0000
MFC BEGIN = E
0010/0000 LENGTH(AH 0128 BK 0000)

DIR: B TOTAL LEN: .049 MI. DIST: 06-4 SR: 2066
LEFT MUN: MONTGOMERY T RIGHT MUN: MONTGOMERY T

000258 FT

1 0 00373 1 00 0000+00 000000 FT
LIMEKILN PK
(SR0152 SEG 0240/2057) 0010/0000

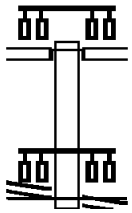

000258 FT
INTER-AHD LOWER STATE RD
(SR3003 SEG 0010/0000)
COUNTY LINE RD
(SR2038 SEG 0090/1396)
0010/0258
NC LOWER STATE RD

LIMEKILN PK
000000 FT (SR0152 SEG 0240/2057)
MFC BEGIN = E
S 0010/0000 LENGTH(AH 0258 BK 0000)

DIR: B TOTAL LEN: .262 MI. DIST: 06-4 SR: 2064
LEFT MUN: CHELTENHAM T RIGHT MUN: CHELTENHAM T

001381 FT

CLUBHOUSE LN
(PRDR) 0010/0919

2 0 46204 0 00 0000+00 000000 FT
CHELTENHAM AV
(SR2035 SEG 0010/0705) 0010/0000

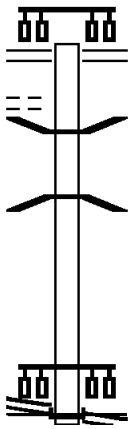

001381 FT OGONTZ AV
(SR0309 SEG 0060/0000)
(SR0309 SEG 0061/0000)
0010/1381

0010/0716 BMSEN 46/2064/0010/0694
2 0 46204 0 00 0000+00
ROCK CREEK
0010/0694 BMSBG 46/2064/0010/0694

NC LIMEKILN PK

CHELTENHAM AV
(SR2035 SEG 0010/0705)
INTER-BK LIMEKILN PK
000000 FT (CITY)
MFC BEGIN = E
S 0010/0000 LENGTH(AH 1381 BK 0000)

DIR: B TOTAL LEN: .905 MI. DIST: 06-4 SR: 2062
LEFT MUN: CHELTENHAM T RIGHT MUN: CHELTENHAM T

	004780 FT		004780 FT ASHBOURNE RD (SR2025 SEG 0060/0000)
		0020/2277	
		0020/1877	018 "DIA CIRC METAL LEN=0051 INSTALLED UNKN
		0020/1714	BROOKFIELD RD (TWP)
COVENTRY AV (TWP)	0020/1397		
		0020/1238	018 "DIA CIRC METAL LEN=0045 INSTALLED 1980
BARCLAY CR (TWP)	0020/0783		
		0020/0617	BELL RD (TWP)
		0020/0050	018 "DIA CIRC CONCR LEN=0045 INSTALLED 1980
	002503 FT	002503 FT	2 0 46124 0 00 0024+61
			PARKVIEW RD (TWP)
		S 0020/0000	LENGTH(AH 2277 BK 2503)
		0010/2368	018 "DIA CIRC CONCR LEN=0050 INSTALLED 1980
BARCLAY CR (TWP)	0010/1872	0010/1872	BARCLAY RD (TWP)
			SUNNYBROOK AV (TWP)
NEW SECOND ST (SR2060 SEG 0010/1168)	0010/1143	0010/1143	NEW SECOND ST (SR2060 SEG 0010/1168)
ASBURY AV (TWP)	0010/0783		
		0010/0632	ASBURY AV (TWP)
VALLEY RD (TWP)	0010/0098	0010/0098	FROM 1002/0021 SH (CONN)
	000000 FT	000000 FT	2 0 46124 0 00 0000+00
			NC OAK LANE RD
			CHELTENHAM AV (SR1002 SEG 0020/1848) (SR1002 SEG 0021/1871)
		INTER-BK	OAK LANE RD (CITY)
		S 0010/0000	MFC BEGIN = E LENGTH(AH 2503 BK 0000)

DIR: B TOTAL LEN: 1.784 MI. DIST: 06-4 SR: 2060
LEFT MUN: CHELTENHAM T RIGHT MUN: CHELTENHAM T

	009420 FT	009420 FT	TOWNSHIP LINE RD (SR0073 SEG 0674/0764)
		0030/3389	
		0030/2466	MARVIN RD (TWP)
			CHURCH RD (SR2023 SEG 0030/0000)
CHURCH RD (SR2023 SEG 0030/0000)	0030/1015	0030/1015	MFC BEGIN = C
		0030/0975	024 "DIA CIRC CONCR LEN=0055 INSTALLED UNKN
FROM 2023/0030 SH (CONN)	0030/0854		
		0030/0830	018 "DIA CIRC CONCR LEN=0100 INSTALLED UNKN
		0030/0780	KINGSTON RD (TWP)
		0030/0582	018 "DIA CIRC CONCR LEN=0075 INSTALLED UNKN
		0030/0500	024 "DIA CIRC CONCR LEN=0055 INSTALLED UNKN
		0030/0336	024 "DIA CIRC CONCR LEN=0060 INSTALLED UNKN
		0030/0044	BMSEN 46/2060/0030/0000
	006031 FT	006031 FT	2 0 46142 0 00 0060+46
		0030/0000	TACONY CR. BMSBG 46/2060/0030/0000 LENGTH(AH 3389 BK 2175)
		0020/1969	TOOKANY CREEK PY (TWP)
		0020/1457	CARTER LN (TWP)
TO 2025/0040 SH (CONN)	0020/0986		
		0020/0905	018 "DIA CIRC CONCR LEN=0035 INSTALLED UNKN
ASHBOURNE RD (SR2025 SEG 0050/0000)	0020/0872	0020/0872	ASHBOURNE RD (SR2025 SEG 0050/0000) TO 2025/0050 SH

DIR: B TOTAL LEN: 1.784 MI. DIST: 06-4 SR: 2060
LEFT MUN: CHELTENHAM T RIGHT MUN: CHELTENHAM T

		0020/0769	(CONN)
			018 "DIA CIRC CONCR
		0020/0496	LEN=0055 INSTALLED UNKN
GLENWOOD RD (TWP)	0020/0398		
		0020/0026	BMSEN 46/2060/0020/0000
	003856 FT	003856 FT	2 0 46142 0 00 0038+54
			VILLAGE: ELKINS PARK
			TONACY CR.
			BMSBG 46/2060/0020/0000
		5 0020/0000	LENGTH(AH 2175 BK 3856)
			018 "DIA CIRC CONCR
		0010/3700	LEN=0048 INSTALLED UNKN
			LC FROM COVENTRY AV
		0010/3558	(CONN)
			018 "DIA CIRC METAL
		0010/3495	LEN=0045 INSTALLED UNKN
			COVENTRY AV
COVENTRY AV (TWP)	0010/3473		(TWP)
		0010/3473	
SHORT LN (TWP)	0010/2545		
			ASH RD
		0010/2464	(TWP)
CLARION AV (TWP)	0010/2263		
HIGH AV (TWP)	0010/1552		
			OAK LANE RD
			(SR2062 SEG 0010/1143)
			SUNNYBROOK AV
OAK LANE RD (SR2062 SEG 0010/1143)	0010/1168		(TWP)
		0010/1168	
	000000 FT	000000 FT	2 0 46142 0 00 0000+00
			VILLAGE: OAK LANE
			LANFAIR RD
			(TWP)
		NC NEW	SECOND ST
			CHELTENHAM AV
			(SR1002 SEG 0030/0000)
		INTER-BK	SECOND ST
			(TWP)
			MFC BEGIN = D
		5 0010/0000	LENGTH(AH 3856 BK 0000)

DIR: B TOTAL LEN: 2.009 MI. DIST: 06-4 SR: 2058
LEFT MUN: ABINGTON T RIGHT MUN: ABINGTON T

010606 FT

2 0 46122 0 00 0084+38 008447 FT
FOX CHASE RD
(TWP) 0040/0000

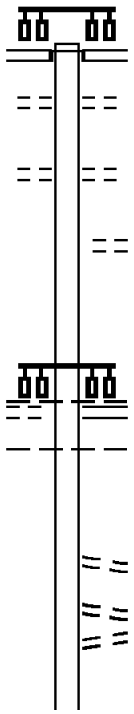

010606 FT
INTER-AHD ROCKLEDGE AV
(TWP)
HUNTINGDON PK
(SR0232 SEG 0031/0296)
(SR0232 SEG 0030/0282)
0040/2159
OLD HUNTINGTON PK
0040/2056 (TWP)
MONTGOMERY AV
0040/1443 (TWP)
GIBSON AV
0040/0644 (TWP)
FOX CHASE RD
(SR2019 SEG 0010/0000)
008447 FT ABINGTON
ROCKLEDGE B
S 0040/0000 LENGTH(AH 2159 BK 3523)
ROCKLEDGE
0030/3494 ABINGTON T
LC FROM SHELMIRE ST
0030/2395 (CONN)
SHELMIRE ST
0030/2303 (TWP)
LC TO SHELMIRE ST
0030/2206 (CONN)

DIR: B TOTAL LEN: 2.009 MI. DIST: 06-4 SR: 2058
LEFT MUN: ABINGTON T RIGHT MUN: ABINGTON T

			GLENMORE AV
		==	0030/1051 (TWP)
CEDAR GLEN RD (TWP)	0030/0428	==	
	004924 FT		004924 FT 2 0 46122 0 00 0049+15
			OAK SHADE AV
			(TWP)
		==	S 0030/0000 LENGTH(AH 3523 BK 2381)
			024 "DIA CIRC CONCR
			0020/1771 LEN=0025 INSTALLED UNKN
			0020/1707 BMSEN 46/2058/0020/1672
			0 0 00000 0 00 0000+00
			JENKINTOWN
			0020/1672 BMSBG 46/2058/0020/1672
			MARTIN RD
		==	0020/1368 (TWP)
			JENKINTOWN RD
			(SR2021 SEG 0010/0553)
			0020/1211
			TOWNSHIP LINE RD
			(SR0073 SEG 0674/0000)
			ABINGTON
			0020/0927 CHELTENHAM T
STOWE RD (TWP)	0020/0581	==	
	002543 FT		002543 FT 2 0 46122 0 00 0025+40
			MARVIN RD
			(TWP)
		== ==	S 0020/0000 LENGTH(AH 2381 BK 2543)
STERLING RD (TWP)	0010/2196	==	
			WARING RD
		== ==	0010/0605 (TWP)
	000000 FT		000000 FT 2 0 46122 0 00 0000+00
			NC CEDAR RD
			CHURCH RD
			(SR2023 SEG 0030/1807)
			INTER-BK CEDAR RD
			(TWP)
			MFC BEGIN = D
			S 0010/0000 LENGTH(AH 2543 BK 0000)

DIR: E TOTAL LEN: 1.044 MI. DIST: 06-4 SR: 2056
LEFT MUN: CHELTENHAM T RIGHT MUN: CHELTENHAM T

WASHINGTON LN (SR0073 SEG 0631/0000)	INTER-AHD		
CHURCH RD (SR2023 SEG 0060/2687)	005503 FT	005514 FT INTER-AHD	WASHINGTON LN (SR0073 SEG 0631/0000) CHURCH RD (SR2023 SEG 0060/2687)
WASHINGTON LN (SR0073 SEG 0631/0000) (SR0073 SEG 0630/0000)			
CHURCH RD (SR0073 SEG 0630/0000) (SR0073 SEG 0631/0000)	0021/2381	0020/2376	CHURCH RD (SR0073 SEG 0631/0000) (SR0073 SEG 0630/0000)
018 "DIA CIRC CONCR LEN=0025 INSTALLED 1980	0021/1990		
		0020/1965	018 "DIA CIRC CONCR LEN=0025 INSTALLED 1980
015 "DIA CIRC METAL LEN=0025 INSTALLED 1980	0021/1695		
GREEN LN (TWP)	0021/1650	0020/1647	GREEN LN (TWP)
CURTIS PARK DR (PARK)	0021/1377	0020/1367	CURTIS PARK DR (PARK)
018 "DIA CIRC METAL LEN=0030 INSTALLED 1980	0021/1307		
BMSEN 46/2056/0020/1144 2 0 46119 0 00 0042+75	0021/1170	0020/1169	BMSEN 46/2056/0020/1144 2 0 46119 0 00 0042+75
TACONY BR.			TACONY BR.
BMSBG 46/2056/0020/1144	0021/1145	0020/1144	BMSBG 46/2056/0020/1144
ROCK LN (TWP)	0021/1026	0020/1026	ROCK LN (TWP)
ASHBOURNE RD (TWP)	0021/1007	0020/1006	ASHBOURNE RD (TWP)
018 "DIA CIRC METAL LEN=0030 INSTALLED 1980	0021/0980		
		0020/0960	LC FROM DIXON RD (CONN)
018 "DIA CIRC METAL LEN=0030 INSTALLED 1980	0021/0690		
		0020/0660	018 "DIA CIRC CONCR LEN=0055 INSTALLED UNKN
018 "DIA CIRC CONCR LEN=0030 INSTALLED 1980	0021/0467		
		0020/0360	LC TO DIXON RD (CONN)
018 "DIA CIRC CONCR LEN=0030 INSTALLED 1980	0021/0245		
ASHBOURNE RD			ASHBOURNE RD (TWP)

DIR: E TOTAL LEN: 1.044 MI. DIST: 06-4 SR: 2056

LEFT MUN: CHELTENHAM T		RIGHT MUN: CHELTENHAM T	
(TWP)	0021/0028	0020/0029	
2 0 46119 0 00 0031+33	003122 FT	003138 FT	2 0 46119 0 00 0031+33
ASHBOURNE RD			ASHBOURNE RD
(SR2025 SEG 0010/0000)			(SR2025 SEG 0010/0000)
LENGTH(AH 2381 BK 3122)	0021/0000	0020/0000	LENGTH(AH 2376 BK 3138)
MELLON RD			MELLON RD
(TWP)			(TWP)
	0011/3102	0010/3099	
			018 "DIA CIRC CONCR
		0010/3058	LEN=0030 INSTALLED UNKN
LC FROM MELLON RD			
(CONN)	0011/2997		
018 "DIA CIRC CONCR			
LEN=0030 INSTALLED 1980	0011/2973		
LUCRETIA MOTT WY			LUCRETIA MOTT WY
(TWP)			(TWP)
	0011/2052	0010/2051	
WISTAR DR			WISTAR DR
(TWP)	0011/1733	0010/1729	(TWP)
018 "DIA CIRC CONCR			
LEN=0035 INSTALLED 1980	0011/1610		
LC TO SHOPPERS LN			
(CONN)	0011/1423		
SHOPPERS LN			SHOPPERS LN
(TWP)			(TWP)
	0011/1329	0010/1325	
UNKNOWN ST			UNKNOWN ST
(TWP)	0011/1063	0010/1063	(TWP)
UNKNOWN ST			UNKNOWN ST
(TWP)	0011/0871	0010/0873	(TWP)
UNKNOWN ST			UNKNOWN ST
(TWP)	0011/0191	0010/0188	(TWP)
			018 "DIA CIRC METAL
		0010/0080	LEN=0025 INSTALLED 1980
018 "DIA CIRC CONCR			
LEN=0040 INSTALLED 1980	0011/0055		
2 0 46119 0 00 0000+00	000000 FT	000000 FT	2 0 46119 0 00 0000+00
NC WASHINGTON LN		NC WASHINGTON LN	
CHELTENHAM AV			CHELTENHAM AV
(SR0309 SEG 0040/0000)			(SR0309 SEG 0040/0000)
(SR0309 SEG 0041/0000)			(SR0309 SEG 0041/0000)
WASHINGTON LN	INTER-BK	INTER-BK	WASHINGTON LN
(SR4019 SEG 0060/1349)			(SR4019 SEG 0060/1349)
MFC BEGIN = C			MFC BEGIN = C
LENGTH(AH 3122 BK 0000)	0011/0000	0010/0000	LENGTH(AH 3138 BK 0000)

DIR: B TOTAL LEN: 1.868 MI. DIST: 06-4 SR: 2054
LEFT MUN: ABINGTON T RIGHT MUN: ABINGTON T

009862 FT

009862 FT
INTER-AHD TOWNSHIP LINE RD
(SR0073 SEG 0651/0000)
WASHINGTON LN
(SR0073 SEG 0651/0000)
(SR0073 SEG 0650/0000)

WASHINGTON LN
(TWP) 0040/1789

0040/1789

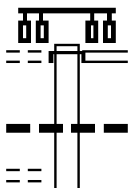

048 "DIA CIRC CONCR
0040/1177 LEN=0020 INSTALLED UNKN

MATHER SPUR RD
(TWP) 0040/1167

DIR: B TOTAL LEN: 1.868 MI. DIST: 06-4 SR: 2054
LEFT MUN: ABINGTON T RIGHT MUN: ABINGTON T

			PITCAIRN PL
		0040/0247	(TWP)
LC TO SUMMIT AV			
(CONN)	0040/0094		
			015 "DIA CIRC CONCR
		0040/0055	LEN=0045 INSTALLED UNKN
1 1 00497 0 00 0031+61	008073 FT	008073 FT	
SUMMIT AV		NC	TOWNSHIP LINE RD
(TWP)			ABINGTON
TOWNSHIP LINE RD			CHELTENHAM T
(TWP)	0040/0000	S 0040/0000	LENGTH(AH 1789 BK 1907)
LC FROM TOWNSHIP LINE			
(CONN)	0030/1802		
		0030/1790	BMSEN 46/2054/0030/1693
			2 0 46120 0 00 0075+24
			SOUTHEASTERN PA TRAN RR
		0030/1693	BMSBG 46/2054/0030/1693
		0030/1404	BMSEN 46/2054/0030/1374
			015 "DIA CAST IRON
		0030/1380	LEN=0052 INSTALLED UNKN
			2 0 46120 0 00 0075+24
			TOOKANY CREEK
		0030/1374	BMSBG 46/2054/0030/1374
			GLENSIDE AV
			(TWP)
		0030/1346	
			FERNBROOK AV
		0030/0865	(TWP)
			MAPLE AV
		0030/0446	(TWP)
WOODLAND RD			
(TWP)	0030/0364		
			015 "DIA CAST IRON
		0030/0347	LEN=0091 INSTALLED UNKN
	006166 FT	006166 FT	2 0 46120 0 00 0061+51
			BENT RD
			(TWP)
		S 0030/0000	LENGTH(AH 1907 BK 2721)
			018 "DIA CIRC METAL
		0020/2660	LEN=0072 INSTALLED UNKN
NORTH BENT RD			
(TWP)	0020/2323		
			WALT LN
		0020/1932	(TWP)
			018 "DIA CIRC CONCR
		0020/1890	LEN=0024 INSTALLED UNKN
CRESCENT RD			
(TWP)	0020/1837		

DIR: B TOTAL LEN: 1.868 MI. DIST: 06-4 SR: 2054
LEFT MUN: CHELTENHAM T RIGHT MUN: CHELTENHAM T

LEFT		RIGHT	
		0020/1649	GREENWOOD PL (TWP)
DEAVER RD (TWP)	0020/1406		
		0020/1323	018 "DIA CIRC CONCR LEN=0026 INSTALLED UNKN
BARKER RD (TWP)	0020/1222		
		0020/1156	024 "DIA CIRC METAL LEN=0026 INSTALLED UNKN
		0020/0670	018"H 30"W ELLIP METAL LEN=0025 INSTALLED UNKN
	003445 FT	003445 FT	2 0 46120 0 00 0034+15
			CHURCH RD (SR0073 SEG 0620/0000)
CHURCH RD (SR0073 SEG 0620/0000)	0020/0000	0020/0000	LENGTH(AH 2721 BK 3445)
SPRUCE LN (TWP)	0010/3105		
		0010/2139	BMSEN 46/2054/0010/2125 2 0 46120 0 00 0000+00 BR.ROCK CR
		0010/2125	BMSBG 46/2054/0010/2125 HEDGEROW LN
		0010/1947	(TWP)
SALISBURY RD (TWP)	0010/1319		
CARLTON AV (TWP)	0010/1063		
OLD FARM RD (TWP)	0010/0718		
		0010/0658	OLD FARM RD (TWP)
			LONGFELLOW AV (TWP)
RICEMILL RD (TWP)	0010/0348	0010/0348	
	000000 FT	000000 FT	2 0 46120 0 00 0000+00
			NC GREENWOOD AV
			LIMEKILN PK
			(SR0309 SEG 0060/1302)
			(SR0309 SEG 0061/1303)
		INTER-BK	GREENWOOD AV (TWP)
			MFC BEGIN = C
		0010/0000	LENGTH(AH 3445 BK 0000)

DIR: E TOTAL LEN: .000 MI. DIST: 06-4 SR: 2053
LEFT MUN: HORSHAM T RIGHT MUN: HORSHAM T

000000 FT

000000 FT
7010/0000 LENGTH(AH 0100 BK 0000)

DIR: E TOTAL LEN: 4.505 MI. DIST: 06-4 SR: 2052
LEFT MUN: HORSHAM T RIGHT MUN: HORSHAM T

	023787 FT		023768 FT	HORSHAM RD
HORSHAM RD				(SR0463 SEG 0243/0000)
(SR0463 SEG 0243/0000)				(SR0463 SEG 0242/0000)
(SR0463 SEG 0242/0000)	0092/3684		0092/3684	
				LC FROM SAWYERS WY
			0092/2701	(CONN)
				012 "DIA CIRC CONCR
			0092/2670	LEN=0001 INSTALLED UNKN
				SAWYERS WY
			0092/2633	(T447)
WILHELMINA RD				
(TWP)	0092/2389			
GALLEN RD				
(T403)	0092/2102			
EUGENIA RD				EUGENIA RD
(T404)	0092/1819		0092/1819	(T404)
LOCUST LN				
(TWP)	0092/1543			
				024 "DIA CIRC METAL
			0092/1252	LEN=0030 INSTALLED UNKN
				UNKNOWN RD
			0092/1205	(TWP)
				VIRGINIA LN
			0092/0862	(TWP)
0 0 00000 0 00 0000+00	020103 FT		020084 FT	
JARRETT RD				
(T300)	0092/0000		0092/0000	LENGTH(AH 3684 BK 1292)
				012"H 12"W CON BOX CUL
			0082/0580	LEN=0035 INSTALLED UNKN
	018811 FT		018792 FT	0 0 00000 0 00 0000+00
				WITMER RD

DIR: E TOTAL LEN: 4.505 MI. DIST: 06-4 SR: 2052
LEFT MUN: HORSHAM T RIGHT MUN: HORSHAM T

			(T405)
		S	0082/0000 LENGTH(AH 1292 BK 2573)
HERMAN RD (T303)	0072/2003		0072/2003
CARPENTERS WAY (TWP)	0072/0160		
	016238 FT		016219 FT 0 0 00000 0 00 0000+00
			ROOSEVELT DR
			(TWP)
		S	0072/0000 LENGTH(AH 2573 BK 3210)
			018 "DIA CIRC METAL
			0062/3163 LEN=0045 INSTALLED UNKN
			PRESIDENTIAL DR
			0062/1971 (TWP)
HAZELL LN (PRDR)	0062/1558		
			FROM 0063/0442 SH
			0062/0881 (CONN)
			WELSH RD
			(SR0063 SEG 0442/0000)
WELSH RD (SR0063 SEG 0442/0000)	0062/0706		HORSHAM
			0062/0706 UPPER DUBLIN T
			024 "DIA CIRC CONCR
			0062/0013 LEN=0045 INSTALLED UNKN
	013028 FT		013009 FT 0 0 00000 0 00 0000+00
			LIMEKILN PK
			(SR0152 SEG 0144/1538)
		S	0062/0000 LENGTH(AH 3210 BK 2795)
			030 "DIA CIRC METAL
			0052/2370 LEN=0035 INSTALLED UNKN
			CHAUCER DR
			0052/1942 (TWP)
			HOOD LN
			0052/1376 (TWP)
			024 "DIA CIRC METAL
			0052/0910 LEN=0045 INSTALLED UNKN

DIR: E TOTAL LEN: 4.505 MI. DIST: 06-4 SR: 2052
LEFT MUN: UPPER DUBLIN T RIGHT MUN: UPPER DUBLIN T

0 0 00000 0 00 0000+00 010233 FT		010214 FT	BUTLER PK
BUTLER PK			(TWP)
(TWP)	0052/0000	0052/0000	LENGTH(AH 2795 BK 3354)
PENNS LN			
(TWP)	0042/2770		
			CARPENTER LN
		0042/2232	(TWP)
			024 "DIA CIRC CONCR
		0042/2214	LEN=0030 INSTALLED UNKN
CLINTON DR			
(TWP)	0042/2128		
			TALLYHO DR
		0042/1565	(TWP)
MORGAN DR			
(TWP)	0042/1033		
			036 "DIA CIRC METAL
		0042/0818	LEN=0040 INSTALLED UNKN
			TENNIS AV
			(SR2020 SEG 0070/0000)
			MFC BEGIN = C
0 0 00000 0 00 0000+00 006879 FT		006860 FT	UPPER DUBLIN
TENNIS AV			LOWER GWYNEDD T
(SR2020 SEG 0070/0000)	0042/0000	0042/0000	LENGTH(AH 3354 BK 2029)
BEECH HOLLOW RD			BEECH HOLLOW RD
(T450)	0033/1024	0032/1055	(T450)
BOVERI DR			BOVERI RD
(PRDR)			(PRDR)
	0033/0897	0032/0937	
			018 "DIA CIRC CONCR
		0032/0284	LEN=0035 INSTALLED UNKN
			FROM 8039/0010 SH
		0032/0256	(CONN)
RAMP D RD			RAMP D RD
(SR8039 SEG 0750/0000)			(SR8039 SEG 0750/0000)
RAMP DD RD			RAMP DD RD
(SR8039 SEG 0010/0650)			(SR8039 SEG 0010/0650)
	0033/0117	0032/0133	
0 0 00000 0 00 0000+00 004866 FT		004831 FT	0 0 00000 0 00 0000+00
LENGTH(AH 2013 BK 3001)	0033/0000	0032/0000	LENGTH(AH 2029 BK 3001)
PA-309 N.B.			PA-309 N.B.
OP ID 46/0309/0220/0000	0023/3001	0022/3001	OP ID 46/0309/0220/0000
RAMP CC RD			RAMP CC RD
(SR8039 SEG 0250/0000)			(SR8039 SEG 0250/0000)

DIR: E TOTAL LEN: 4.505 MI. DIST: 06-4 SR: 2052

LEFT MUN: LOWER GWYNEDD T		RIGHT MUN: LOWER GWYNEDD T	
	0023/2898	0022/2892	
RAMP C RD (SR8039 SEG 0500/0880)			RAMP C RD (SR8039 SEG 0500/0880)
	0023/2866	0022/2874	
FROM 8039/0500 SH (CONN)	0023/2783		
018 "DIA CIRC METAL LEN=0025 INSTALLED UNKN	0023/2696		
024 "DIA CIRC METAL LEN=0040 INSTALLED UNKN	0023/2356		
		0022/2316	018 "DIA CIRC CONCR LEN=0001 INSTALLED UNKN
WOODS LN (PRDR)	0023/2118	0022/2116	WOODS LN (PRDR)
		0022/1361	018 "DIA CIRC CONCR LEN=0030 INSTALLED UNKN
018 "DIA CIRC CONCR LEN=0035 INSTALLED UNKN	0023/1351		
RADCLIFF LN (TWP)	0023/1240	0022/1227	RADCLIFF LN (TWP)
SPRING HOUSE TECH CTR (PRDR)			SPRING HOUSE TECH CTR (PRDR)
SPRING HOUSE ESTATES (PRDR)	0023/1001	0022/0992	SPRING HOUSE ESTATES (PRDR)
0 0 00000 0 00 0000+00 001865 FT MCKEAN RD (T359)		001830 FT	0 0 00000 0 00 0000+00 MCKEAN RD (T359)
LENGTH(AH 3001 BK 1865)	0023/0000	0022/0000	LENGTH(AH 3001 BK 1830)
018 "DIA CIRC METAL LEN=0030 INSTALLED 1910	0013/1500		
018 "DIA CIRC METAL LEN=0032 INSTALLED UNKN	0013/0531		
018 "DIA CIRC CONCR LEN=0028 INSTALLED UNKN	0013/0095		
0 0 00000 0 00 0000+00 000000 FT NC NORRISTOWN RD BETHLEHEM PK (SR2018 SEG 0160/0460)		000000 FT	0 0 00000 0 00 0000+00 NC NORRISTOWN RD BETHLEHEM PK (SR2018 SEG 0160/0460)
SUMNEYTOWN PK (TWP)	INTER-BK	INTER-BK	SUMNEYTOWN PK (TWP)
MFC BEGIN = C LENGTH(AH 1865 BK 0000)	0013/0000	0012/0000	MFC BEGIN = C LENGTH(AH 1830 BK 0000)

DIR: B TOTAL LEN: 2.960 MI. DIST: 06-4 SR: 2050
LEFT MUN: LOWER MORELAND T RIGHT MUN: LOWER MORELAND T

015629 FT

LAWRENCE RD
(TWP)

0070/2477

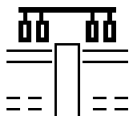

015629 FT COUNTY LINE RD
(SR2038 SEG 0310/1322)
0070/2848
CLEARVIEW AV
0070/2477 (TWP)

DIR: B TOTAL LEN: 2.960 MI. DIST: 06-4 SR: 2050
LEFT MUN: LOWER MORELAND T RIGHT MUN: LOWER MORELAND T

				BROOKDALE DR
			0070/1210	(TWP)
				048 "DIA CIRC CONCR
			0070/1067	LEN=0048 INSTALLED UNKN
ANDREW RD				
(TWP)	0070/0933			
2 0 46096 0 00 0127+09	012781 FT		012781 FT	PHEASANT LN
PHEASANT DR				(TWP)
(TWP)	0070/0000		0070/0000	LENGTH(AH 2848 BK 1467)
COACHLIGHT TE				
(TWP)	0060/0737			
LAMPLIGHTER LN				
(TWP)	0060/0385			
	011314 FT		011314 FT	2 0 46096 0 00 0112+42
				BYBERRY RD
				(SR2009 SEG 0020/0000)
			0060/0000	LENGTH(AH 1467 BK 2808)
				018 "DIA CIRC CONCR
			0050/1985	LEN=0030 INSTALLED UNKN
BRAE BOURN RD				
(TWP)	0050/1947			
	008506 FT		008506 FT	2 0 46096 0 00 0084+51
				BEECH RD
				(TWP)
			0050/0000	LENGTH(AH 2808 BK 2058)
				GULPH RD
			0040/1419	(TWP)
				PHILMONT AV
				(SR2013 SEG 0042/0000)
PHILMONT AV				
(SR2013 SEG 0042/0000)	0040/0058		0040/0058	MFC BEGIN = D
TOMLISON RD				
(TWP)	0040/0030	POI	0040/0030	(APRA) PHILMONT INDUSTR

DIR: B TOTAL LEN: 2.960 MI. DIST: 06-4 SR: 2050
LEFT MUN: LOWER MORELAND T RIGHT MUN: LOWER MORELAND T

	006448 FT	006448 FT	2 0 46096 0 00 0064+00
			TOMLISON RD
			(TWP)
		0040/0000	LENGTH(AH 2058 BK 2428)
			018 "DIA CIRC CONCR
		0030/2336	LEN=0026 INSTALLED UNKN
			018 "DIA CIRC CONCR
		0030/2041	LEN=0030 INSTALLED UNKN
		0030/1582	(AAR 589940T)#TRKS 02
			018 "DIA CIRC CONCR
		0030/1306	LEN=0095 INSTALLED UNKN
			018 "DIA CIRC CONCR
		0030/1305	LEN=0030 INSTALLED UNKN
			SUNFLOWER WY
		0030/0921	(TWP)
			048 "DIA CAST IRON
		0030/0509	LEN=0055 INSTALLED UNKN
2 0 46096 0 00 0039+60	004020 FT	004020 FT	
KIRK DR			
(TWP)	0030/0000	0030/0000	LENGTH(AH 2428 BK 1578)
SHOEMAKER RD			
(TWP)	0020/1238		
			036 "DIA CIR PLASTIC
		0020/0360	LEN=0075 INSTALLED UNKN
	002442 FT	002442 FT	2 0 46096 0 00 0023+82
			RED LION RD
			(SR0063 SEG 0642/0740)
		0020/0000	LENGTH(AH 1578 BK 2442)
			STEVEN DR
		0010/1337	(TWP)
WELSH RD			
(TWP)	0010/0694		NC PINE RD
			018 "DIA CIRC METAL
		0010/0442	LEN=0050 INSTALLED UNKN
KENT RD			
(TWP)	0010/0397		
			KENT RD
		0010/0167	(TWP)
	000000 FT	000000 FT	2 0 46096 0 00 0000+00
			NC WELSH RD
		REF-BK	WELSH RD
			(SR1011 SEG 0100/1719)
			MFC BEGIN = C
			BK-PHILADELPHIA (67)
		0010/0000	LENGTH(AH 2442 BK 0000)

DIR: B TOTAL LEN: .187 MI. DIST: 06-4 SR: 2048
LEFT MUN: LOWER MORELAND T RIGHT MUN: LOWER MORELAND T

000989 FT

GEORGE RD
(TWP)

0010/0594

000000 FT

FREDERICK RD
(TWP)

0010/0000

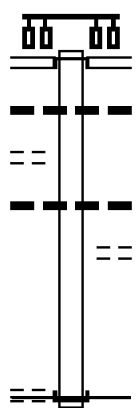

000989 FT
INTER-AHD VALLEY RD
(TWP)
OLD WELSH RD
(SR0063 SEG 0603/0000)
(SR0063 SEG 0602/0000)
0010/0989
018 "DIA CIRC METAL
0010/0700 LEN=0045 INSTALLED 1986

024 "DIA CIRC CONCR
0010/0260 LEN=0040 INSTALLED UNKN
RYE VALLEY DR
0010/0207 (TWP)
000000 FT 2 0 46099 0 00 0099+29
NC FAIRWAY VALLEY RD
INTER-BK VALLEY RD
(TWP)
MFC BEGIN = C
0010/0000 LENGTH(AH 0989 BK 0000)

DIR: B TOTAL LEN: .909 MI. DIST: 06-4 SR: 2046
LEFT MUN: LOWER MORELAND T RIGHT MUN: LOWER MORELAND T

004800 FT

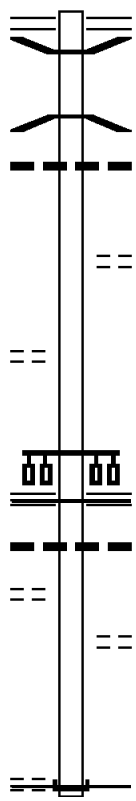

004800 FT TERWOOD RD
0020/3288 (SR2033 SEG 0030/0000)
0020/2822 BMSEN 46/2046/0020/2798
0 0 00000 0 00 0000+00
PENNYPACK BR
0020/2798 BMSBG 46/2046/0020/2798
024 "DIA CIRC METAL
0020/2430 LEN=0050 INSTALLED 2014

FRITZ CR
0020/1427 (TWP)

GRASSHOPPER RD
(T392)

0020/0506
001512 FT

001512 FT 2 0 46168 0 00 0074+84
WELSH RD
(SR0063 SEG 0592/0000)

MFC BEGIN = E
0020/0000 LENGTH(AH 3288 BK 1512)
024"H 24"W ELLIP CONC
0010/1020 LEN=0004 INSTALLED 1980

HOLCOMB RD
(TWP)

0010/1009

GEORGE RD
0010/0485 (TWP)
000000 FT 2 0 46168 0 00 0059+77
NC WASHINGTON LN
INTER-BK WASHINGTON LN
(TWP)
MFC BEGIN = D

ROBIN HOOD RD
(TWP)

0010/0000

0010/0000 LENGTH(AH 1512 BK 0000)

DIR: B TOTAL LEN: .959 MI. DIST: 06-4 SR: 2044
LEFT MUN: UPPER MORELAND T RIGHT MUN: UPPER MORELAND T

	005063 FT		005063 FT
TERWOOD RD			INTER-AHD TERWOOD RD
(SR2033 SEG 0040/0000)	0020/2358		0020/2358 (SR2033 SEG 0040/0000)
			018 "DIA CAST IRON
			0020/0845 LEN=0025 INSTALLED UNKN
			048"H 36"W ELLIP METAL
			0020/0570 LEN=0055 INSTALLED UNKN
OVERLOOK AV			
(TWP)	0020/0298		
1 0 00198 0 01 0267+33	002705 FT		002705 FT
GREENHILL RD			
(TWP)	0020/0000		0020/0000 LENGTH(AH 2358 BK 2705)
			FAIRWAY RD
			0010/2023 (TWP)
WOODCREST RD			
(TWP)	0010/1965		
MANOR HOUSE LN			
(TWP)	0010/1677		
			024 "DIA CIRC METAL
			0010/1270 LEN=0055 INSTALLED UNKN
QUIGLEY AV			
(TWP)	0010/1012		
			018 "DIA CIRC CONCR
			0010/0980 LEN=0035 INSTALLED UNKN
	000000 FT		000000 FT 1 0 00198 0 01 0294+49
			NC EDGE HILL RD
			INTER-BK EDGEHILL RD
			(SR0063 SEG 0552/0000)
			MFC BEGIN = D
MORELAND RD			
(SR0063 SEG 0552/0000)	0010/0000		0010/0000 LENGTH(AH 2705 BK 0000)

DIR: B TOTAL LEN: 3.080 MI. DIST: 06-4 SR: 2042
LEFT MUN: UPPER MORELAND T RIGHT MUN: UPPER MORELAND T

016264 FT

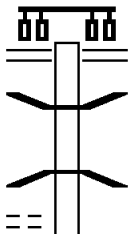

016264 FT COUNTY LINE RD
(SR2038 SEG 0251/0000)
(SR2038 SEG 0250/0000)
0070/1567

0070/0773 BMSEN 46/2042/0070/0752
2 0 46094 0 00 0155+25
PENNYPACK BR
0070/0752 BMSBG 46/2042/0070/0752

BRYERS RD
(TWP)

0070/0566

DIR: B TOTAL LEN: 3.080 MI. DIST: 06-4 SR: 2042
LEFT MUN: UPPER MORELAND T RIGHT MUN: UPPER MORELAND T

				018 "DIA CIRC CONCR
			0070/0524	LEN=0040 INSTALLED UNKN
	014697 FT		014697 FT	2 0 46094 0 00 0147+59
				PIONEER RD
				(TWP)
			S 0070/0000	LENGTH(AH 1567 BK 2918)
				018 "DIA CIRC CONCR
			0060/2910	LEN=0040 INSTALLED UNKN
EXTON RD (TWP)	0060/1821			
				KAREN LN
			0060/1278	(TWP)
PLEASANT HILL RD (TWP)	0060/0943			
				DOUGLASS LN
			0060/0772	(TWP)
				018 "DIA CIRC METAL
			0060/0514	LEN=0040 INSTALLED UNKN
				018 "DIA CIRC METAL
			0060/0509	LEN=0040 INSTALLED UNKN
	011779 FT		011779 FT	2 0 46094 0 00 0118+26
				BYBERRY RD
				(SR2009 SEG 0100/0496)
BYBERRY RD (SR2009 SEG 0100/0496)	0060/0000		S 0060/0000	LENGTH(AH 2918 BK 2705)
DAMIAN DR (TWP)	0050/2288			
				WINDING RD
			0050/1824	(TWP)
DANIELLE DR (TWP)	0050/1725			
DAMIAN DR (TWP)	0050/1294			
			0050/1159	BMSEN 46/7276/9903/4451
				015 "DIA CIRC CONCR
			0050/1038	LEN=0032 INSTALLED UNKN
				0 0 00000 0 00 0000+00
				I-276
			0050/0993	BMSBG 46/7276/9903/4451
TURNPIKE DR (TWP)	0050/0925		0050/0925	
			0050/0104	BMSEN 46/2042/0050/0000
	009074 FT		009074 FT	2 0 46094 0 00 0092+10
				NORFOLK SOUTHERN RAI RR
				BMSBG 46/2042/0050/0000
			S 0050/0000	LENGTH(AH 2705 BK 2227)
				RETAINING WALL END

DIR: B TOTAL LEN: 3.080 MI. DIST: 06-4 SR: 2042
LEFT MUN: UPPER MORELAND T RIGHT MUN: UPPER MORELAND T

		0040/2227	BMSID 46/2042/0040/1987
			RETAINING WALL BEGIN
		0040/2091	BMSID 46/2042/0040/1987
			LUTHER PARK DR
	==	0040/1860	(PRDR)
			BR.PENNYPACK
			STRUCTURE LENGTH 21 FT
		0040/0216	BMSID 46/2042/0040/0216
		0040/0105	BMSEN 46/2042/0040/0000
006847 FT		006847 FT	2 0 46094 0 00 0069+50
			PENNYPACK CR
			BMSBG 46/2042/0040/0000
		S 0040/0000	LENGTH(AH 2227 BK 1487)
		0030/0344	BMSEN 46/2042/0030/0329
			0 0 00000 0 00 0000+00
			PENNYPACK BR
		0030/0329	BMSBG 46/2042/0030/0329
			PENNYPACK RD
	==	0030/0200	(TWP)
005360 FT		005360 FT	2 0 46094 0 00 0053+73
			PENNYPACK BR
			STRUCTURE LENGTH 19 FT
			BMSID 46/2033/0070/0028
			TERWOOD RD
			(SR2033 SEG 0070/0000)
		S 0030/0000	LENGTH(AH 1487 BK 3109)
			024 "DIA CIRC METAL
		0020/2652	LEN=0055 INSTALLED UNKN
			PENNYPACK TR
			STRUCTURE LENGTH 20 FT
		0020/2528	BMSID 46/2042/0020/2528
			BALL RD
	==	0020/2364	(TWP)
			018 "DIA CIRC CONCR
		0020/2296	LEN=0040 INSTALLED UNKN
			018 "DIA CIRC CONCR
		0020/1956	LEN=0056 INSTALLED UNKN
			018 "DIA CIRC CONCR
		0020/1646	LEN=0060 INSTALLED UNKN
			018 "DIA CIRC CONCR
		0020/1340	LEN=0040 INSTALLED UNKN
			UNKNOWN RD
	==	0020/1110	(TWP)

DIR: B TOTAL LEN: 3.080 MI. DIST: 06-4 SR: 2042
LEFT MUN: UPPER MORELAND T RIGHT MUN: UPPER MORELAND T

```
                                                   024 "DIA CIRC CONCR
                                  0020/0862 LEN=0036 INSTALLED UNKN
                                                   018 "DIA CIRC CONCR
                                  0020/0466 LEN=0045 INSTALLED UNKN
                                                   018 "DIA CIRC CONCR
                                  0020/0192 LEN=0038 INSTALLED UNKN
002251 FT                         002251 FT 2 0 46094 0 00 0022+50
                                                   NEW ST
                                                   (TWP )
                                  S 0020/0000 LENGTH(AH 3109 BK 2251)
                                                   018 "DIA CIRC CONCR
                                  0010/2212 LEN=0036 INSTALLED UNKN
                                                   018 "DIA CIRC CONCR
                                  0010/2016 LEN=0045 INSTALLED UNKN
                                                   OVERLOOK AV
                                  0010/1874 (TWP )
                                                   018 "DIA CIRC CONCR
                                  0010/1832 LEN=0045 INSTALLED UNKN
                                                   FERN AV
                                  0010/1589 (TWP )
                                                   018 "DIA CIRC CONCR
                                  0010/1546 LEN=0032 INSTALLED UNKN
                                                   FOREST AV
                                  0010/1307 (TWP )
                                                   018 "DIA CIRC CONCR
                                  0010/1036 LEN=0032 INSTALLED UNKN
                                                   EVERETT AV
                                  0010/1008 (TWP )
                                                   018 "DIA CIRC CONCR
                                  0010/0812 LEN=0036 INSTALLED UNKN
                                                   ABBEYVIEW AV
                                  0010/0769 (TWP )
                                                   018 "DIA CIRC CONCR
                                  0010/0642 LEN=0030 INSTALLED UNKN
                                                   018 "DIA CIRC CONCR
                                  0010/0482 LEN=0030 INSTALLED UNKN
                                                   WOODLAWN AV
                                  0010/0426 (TWP )
                                                   018 "DIA CIRC CONCR
                                  0010/0108 LEN=0030 INSTALLED UNKN
000000 FT                         000000 FT 2 0 46094 0 00 0000+00
                                        NC DAVISVILLE RD
                                                   OLD YORK RD
                                                   (SR0611 SEG 0161/0000)
                                                   (SR0611 SEG 0160/0000)

                                  INTER-BK  DAVISVILLE RD
                                                   (TWP )
                                                   MFC BEGIN = C
                                  S 0010/0000 LENGTH(AH 2251 BK 0000)
```

DIR: B TOTAL LEN: 1.973 MI. DIST: 06-4 SR: 2040
LEFT MUN: HATBORO B RIGHT MUN: HATBORO B

010417 FT

010417 FT
INTER-AHD WARMINSTER RD
(BORO)
BYBERRY RD
(SR2009 SEG 0110/1882)
0040/3124

DIR: B TOTAL LEN: 1.973 MI. DIST: 06-4 SR: 2040
LEFT MUN: HATBORO B RIGHT MUN: HATBORO B

				HATBORO
			0040/2478	UPPER MORELAND T
				036"H 24"W ELLIP METAL
			0040/1815	LEN=0034 INSTALLED UNKN
				018 "DIA CIRC METAL
			0040/1565	LEN=0310 INSTALLED UNKN
				UPPER MORELAND
			0040/1493	HATBORO B
				CHELSEA RD
				(TWP)
		==	0040/1222	
				018 "DIA CIRC METAL
			0040/0630	LEN=0050 INSTALLED UNKN
FULMOR AV (BORO)	0040/0625	==		
				ARIONNE DR
		==	0040/0380	(TWP)
				LORI LN
		==	0040/0236	(TWP)
	007293 FT		007293 FT	2 0 46197 0 00 0023+92
				SURREY LN
				(TWP)
		==	S 0040/0000	LENGTH(AH 3124 BK 2387)
				018 "DIA CIRC CONCR
			0030/2270	LEN=0050 INSTALLED UNKN
				VILLAGE GREEN RD
		==	0030/2203	(PRDR)
			0030/2122	(AAR 593136Y)#TRKS 01
				024 "DIA CIRC METAL
			0030/2100	LEN=0040 INSTALLED UNKN
			0030/2047	BMSEN 46/2040/0030/2026
				0 0 00000 0 00 0000+00
				PENNYPACK
			0030/2026	BMSBG 46/2040/0030/2026
				HATBORO
			0030/2002	UPPER MORELAND T
				BMSEN 46/2040/0030/1832
			0030/1940	BRIDGE POSTED (TONS)
				2 0 46197 0 00 0018+27
				SGL 35 COMB 40
				PENNYPACK CR
			0030/1832	BMSBG 46/2040/0030/1832
MILL RD (BORO)	0030/1666	==		
				GREENBELT DR
		==	0030/0847	(TWP)
ARMOUR RD (TWP)	0030/0699	==		

DIR: B TOTAL LEN: 1.973 MI. DIST: 06-4 SR: 2040
LEFT MUN: UPPER MORELAND T RIGHT MUN: UPPER MORELAND T

```
                                                                  LANCASTER PL
                                                       ==   0030/0479 (TWP )
LAVINIA ST
(TWP )                    0030/0215   ==
                                                                  018 "DIA CIRC CONCR
                                                            0030/0080 LEN=0100 INSTALLED 2019
                                                                 NC WARMINSTER RD

2 0 46197 0 00 0000+00 004906 FT                            004906 FT YORK RD
YORK RD                                                                (SR0263 SEG 0031/1302)
(SR0263 SEG 0031/1302)                                                 (SR0263 SEG 0030/1334)
(SR0263 SEG 0030/1334)    0030/0000                       S 0030/0000 LENGTH(AH 2387 BK 2732)
                                                                  018 "DIA CIRC CONCR
                                                            0020/2655 LEN=0033 INSTALLED UNKN
                                                                  048"H 24"W ELLIP METAL
                                                            0020/2195 LEN=0044 INSTALLED UNKN
                                                                  018 "DIA CIRC CONCR
                                                            0020/1735 LEN=0044 INSTALLED UNKN
                                                                  018"H 00"W MULT CONCR
                                                            0020/1540 LEN=0040 INSTALLED UNKN
                                                                  018 "DIA CIRC METAL
                                                            0020/1030 LEN=0060 INSTALLED UNKN
                                                                  018 "DIA CIRC CONCR
                                                            0020/0495 LEN=0032 INSTALLED UNKN
                                                                  018 "DIA CIRC CONCR
                                                            0020/0026 LEN=0030 INSTALLED UNKN
2 0 46213 0 00 0021+90 002174 FT                            002174 FT
ORCHARD WY
(TWP )                    0020/0000   ==                  S 0020/0000 LENGTH(AH 2732 BK 2174)
HAMPTON RD
(TWP )                    0010/1812   ==
NEWINGTON DR
(TWP )                    0010/1447   ==
ELM AV
(TWP )                    0010/0924   ==
HATBORO AV
(TWP )                    0010/0564   ==
MAGNOLIA AV
(TWP )                    0010/0263   ==
                                                                  FROM 0611/0180 SH
                                                       ==   0010/0176 (CONN)
                                                                  018 "DIA CIRC CONCR
                                                            0010/0105 LEN=0038 INSTALLED UNKN
                          000000 FT                         000000 FT 2 0 46213 0 00 0000+00
                                                                  EASTON RD
                                                                  (SR0611 SEG 0191/0000)
                                                                  (SR0611 SEG 0190/0000)
EASTON RD                                                        NC MILL RD
(SR0611 SEG 0191/0000)                                            MFC BEGIN = D
(SR0611 SEG 0190/0000)    0010/0000                       S 0010/0000 LENGTH(AH 2174 BK 0000)
```

DIR: B TOTAL LEN: 3.870 MI. DIST: 06-4 SR: 2038
LEFT MUN: UPPER MORELAND T RIGHT MUN: UPPER MORELAND T

020433 FT

YORK RD
(SR0263 SEG 0030/0000)
(SR0263 SEG 0031/0000) 0080/3421

020433 FT
INTER-AHD TERWOOD RD
(SR2033 SEG 0070/3210)
YORK RD
(SR0263 SEG 0030/0000)
(SR0263 SEG 0031/0000)
0080/3421

DIR: B TOTAL LEN: 3.870 MI. DIST: 06-4 SR: 2038
LEFT MUN: UPPER MORELAND T RIGHT MUN: UPPER MORELAND T

PRIVATE RD (PRDR)	0080/2849	POI	0080/2849	(APRA) PECO-HEATON SUBS 024 "DIA CIRC METAL
			0080/2815	LEN=0035 INSTALLED UNKN 018 "DIA CIRC METAL
			0080/2550	LEN=0060 INSTALLED UNKN
			0080/2288	BMSEN 46/2038/0080/2264 0 0 00000 0 00 0000+00 PENNYPACK BR
			0080/2264	BMSBG 46/2038/0080/2264 018 "DIA CIRC CONCR
			0080/2240	LEN=0042 INSTALLED UNKN MANSFIELD RD
			0080/1973	(TWP) 018 "DIA CIRC CONCR
			0080/1770	LEN=0040 INSTALLED UNKN LAKEVUE DR
			0080/1707	(TWP) 018 "DIA CIRC CONCR
			0080/1355	LEN=0055 INSTALLED UNKN BEECHWOOD RD
			0080/1284	(TWP) 024 "DIA CIRC METAL
			0080/1120	LEN=0040 INSTALLED UNKN 036"H 00"W MULT CONCR
			0080/1020	LEN=0066 INSTALLED UNKN 018 "DIA CIRC CONCR
			0080/0670	LEN=0045 INSTALLED UNKN 018 "DIA CIRC CONCR
			0080/0390	LEN=0030 INSTALLED UNKN 012 "DIA CIRC CONCR
			0080/0210	LEN=0042 INSTALLED UNKN
2 0 46092 0 00 0173+67 017012 FT EASTON RD (SR0611 SEG 0171/1565) (SR0611 SEG 0170/1571)	0080/0000		017012 FT 5 0080/0000	EASTON RD (SR0611 SEG 0171/1565) (SR0611 SEG 0170/1571) LENGTH(AH 3421 BK 3373) 018 "DIA CIRC CONCR
			0070/3140	LEN=0045 INSTALLED UNKN 018 "DIA CIRC CONCR
			0070/2820	LEN=0055 INSTALLED UNKN RUSSELL RD
			0070/2774	(TWP)
WOODHILL DR (TWP)	0070/2386			
				018 "DIA CIRC CONCR
			0070/2240	LEN=0040 INSTALLED UNKN SPENCER RD
			0070/2194	(TWP) 018 "DIA CIRC CONCR

DIR: B TOTAL LEN: 3.870 MI. DIST: 06-4 SR: 2038
LEFT MUN: UPPER MORELAND T RIGHT MUN: UPPER MORELAND T

			0070/2010	LEN=0045 INSTALLED UNKN
WHITEHALL DR (TWP)	0070/1964	==		
				018 "DIA CIRC CONCR
			0070/1785	LEN=0045 INSTALLED UNKN
				TERRACE RD
		==	0070/1742	(TWP)
				018 "DIA CIRC CONCR
			0070/1515	LEN=0052 INSTALLED UNKN
				018 "DIA CIRC CONCR
			0070/1305	LEN=0045 INSTALLED UNKN
WILLOW RUN RD (PRDR)	0070/1231	==		
BARTRAM RD (TWP)	0070/1040	==		
				024 "DIA CIRC CONCR
			0070/1020	LEN=0045 INSTALLED UNKN
				BARTRAM RD
		==	0070/0968	(TWP)
				018 "DIA CIRC CONCR
			0070/0525	LEN=0040 INSTALLED UNKN
				SHELDON RD
		==	0070/0494	(TWP)
VILLAGE RD (PRDR)	0070/0354	==		
				024 "DIA CIRC CONCR
			0070/0075	LEN=0042 INSTALLED UNKN
	013639 FT		013639 FT	2 0 46092 0 00 0139+82
				MORELAND RD
				(SR0063 SEG 0513/0000)
				(SR0063 SEG 0512/0000)
				UPPER MORELAND
				ABINGTON T
			5 0070/0000	LENGTH(AH 3373 BK 2206)
OLD FITZWATERTOWN RD (TWP)	0060/1884	==		
OKLAHOMA RD (TWP)	0060/1591	==		
				018 "DIA CIRC CONCR
			0060/1490	LEN=0048 INSTALLED UNKN
				TWIN BROOKS DR
		==	0060/1392	(TWP)
CARNATION AV (TWP)	0060/1162	==		
				018 "DIA CIRC CONCR
			0060/1120	LEN=0035 INSTALLED UNKN
				CARNATION AV
		==	0060/1076	(TWP)
				018 "DIA CIRC CONCR

DIR: B TOTAL LEN: 3.870 MI. DIST: 06-4 SR: 2038
LEFT MUN: ABINGTON T RIGHT MUN: ABINGTON T

			0060/0860	LEN=0055 INSTALLED UNKN
GOHN DR (TWP)	0060/0855			
				018 "DIA CIRC CONCR
			0060/0730	LEN=0055 INSTALLED UNKN
				018 "DIA CIRC METAL
			0060/0625	LEN=0045 INSTALLED UNKN
WINDSOR AV (TWP)	0060/0562			
				024 "DIA CIRC METAL
			0060/0350	LEN=0043 INSTALLED UNKN
				MOUNT VERNON AV
			0060/0291	(TWP)
				OLD WELSH RD
2 0 46092 0 00 0117+76 011433 FT			011433 FT	(SR2029 SEG 0040/3050)
OLD WELSH RD (TWP)	0060/0000		0060/0000	LENGTH(AH 2206 BK 2200)
				018 "DIA CIRC CONCR
			0050/1930	LEN=0035 INSTALLED UNKN
				LILLIAN AV
			0050/1905	(TWP)
				018 "DIA CIRC CONCR
			0050/1660	LEN=0038 INSTALLED UNKN
ELLIOTT AV (T871)	0050/1645			
				ELLIOTT AV
			0050/1612	(T871)
				RUBICAM AV
			0050/1320	(TWP)
				018 "DIA CIRC CONCR
			0050/1075	LEN=0040 INSTALLED UNKN
				LAMOTT AV
			0050/1030	(TWP)
				018 "DIA CIRC METAL
			0050/0780	LEN=0046 INSTALLED UNKN
				PHIPPS AV
			0050/0735	(TWP)
KANES RD (TWP)	0050/0719			
				GALLOWAY AV
			0050/0488	(TWP)
BANNER RD (TWP)	0050/0361			
				018 "DIA CIRC CONCR
			0050/0314	LEN=0060 INSTALLED UNKN
				018 "DIA CIRC CONCR
			0050/0170	LEN=0035 INSTALLED UNKN
	009233 FT		009233 FT	2 0 46092 0 00 0095+90
				ROSSITER AV
				(TWP)

DIR: B TOTAL LEN: 3.870 MI. DIST: 06-4 SR: 2038
LEFT MUN: ABINGTON T RIGHT MUN: ABINGTON T

			0050/0000 LENGTH(AH 2200 BK 2579)
			018 "DIA CIRC METAL
			0040/2545 LEN=0370 INSTALLED UNKN
COULON RD			
(TWP)	0040/2354		
			018 "DIA CIRC METAL
			0040/2170 LEN=0038 INSTALLED UNKN
			SENAK RD
			0040/2113 (TWP)
			THUNDERHEAD RD
			0040/1722 (TWP)
			024 "DIA CIRC METAL
			0040/1440 LEN=0043 INSTALLED UNKN
			024 "DIA CIRC METAL
			0040/1132 LEN=0043 INSTALLED UNKN
			WOODLAND RD
NORTH HILLS AV			(TWP)
(TWP)	0040/1050		0040/1050
			018 "DIA CIRC METAL
			0040/1040 LEN=0075 INSTALLED UNKN
ABINGTON			
UPPER DUBLIN T	0040/1021		
			018 "DIA CIRC METAL
			0040/0835 LEN=0052 INSTALLED UNKN
			018 "DIA CIRC CONCR
			0040/0562 LEN=0036 INSTALLED UNKN
2 0 46092 0 00 0070+00 006654 FT			006654 FT
BURN BRAE DR			
(TWP)	0040/0000		0040/0000 LENGTH(AH 2579 BK 2148)
			018 "DIA CIRC CONCR
			0030/2140 LEN=0035 INSTALLED UNKN
			GRISDALE RD
			0030/1875 (TWP)
			018 "DIA CIRC CONCR
			0030/1839 LEN=0040 INSTALLED UNKN
			TURNER AV
			0030/1532 (TWP)
			018 "DIA CIRC CONCR
			0030/1500 LEN=0045 INSTALLED UNKN
			RAYMOND AV
			0030/1170 (TWP)
			018 "DIA CIRC METAL
			0030/0885 LEN=0045 INSTALLED UNKN
ALPIN DR			
(TWP)	0030/0863		
			ANZAC AV
			(TWP)
			ABINGTON
			0030/0841 UPPER DUBLIN T
			018 "DIA CIRC CONCR

DIR: B TOTAL LEN: 3.870 MI. DIST: 06-4 SR: 2038
LEFT MUN: UPPER DUBLIN T RIGHT MUN: UPPER DUBLIN T

		0030/0800	LEN=0040 INSTALLED UNKN 018 "DIA CIRC METAL
		0030/0588	LEN=0038 INSTALLED UNKN 018 "DIA CIRC METAL
		0030/0390	LEN=0040 INSTALLED UNKN
ORI PL (TWP)	0030/0232 004506 FT	004506 FT	2 0 46092 0 00 0048+58 SUSQUEHANNA RD (SR2017 SEG 0090/0712)
		S 0030/0000	LENGTH(AH 2148 BK 2543) 018 "DIA CIRC CONCR
		0020/2152	LEN=0035 INSTALLED UNKN
WOODSIDE CR (TWP)	0020/2039		DAVID DR
		0020/1888	(TWP) 024 "DIA CIRC CONCR
		0020/1525	LEN=0048 INSTALLED UNKN
		0020/1142	BMSEN 46/2038/0020/1111 2 0 46092 0 00 0034+27 SANDY RUN
		0020/1111	BMSBG 46/2038/0020/1111 018 "DIA CIRC CONCR
		0020/0295	LEN=0050 INSTALLED UNKN
	001963 FT	001963 FT	2 0 46092 0 00 0023+28 NORTH HILLS AV (TWP)
		S 0020/0000	LENGTH(AH 2543 BK 1963) SANDY RUN BR STRUCTURE LENGTH 14 FT
		0010/1949	BMSID 46/2038/0010/1949 018 "DIA CIRC METAL
		0010/1296	LEN=0040 INSTALLED UNKN EASTVIEW DR
		0010/0997	(TWP)
	000000 FT	000000 FT	2 0 46092 0 00 0003+58 NC FITZWATERTOWN RD JENKINTOWN RD (SR2021 SEG 0110/3219)
		INTER-BK	LIMEKILN PK (SR0152 SEG 0080/0000) MFC BEGIN = C
LIMEKILN PK (SR0152 SEG 0080/0000)	0010/0000	S 0010/0000	LENGTH(AH 1963 BK 0000)

DIR: N TOTAL LEN: .519 MI. DIST: 06-4 SR: 2037
LEFT MUN: WHITEMARSH T RIGHT MUN: WHITEMARSH T

	002742 FT		002742 FT	
PENNSYLVANIA AV	INTER-AHD		INTER-AHD	FORT WASHINGTON AV
(SR2022 SEG 0020/0198)				(SR2022 SEG 0020/0198)
FORT WASHINGTON AV				FORT WASHINGTON AV
(SR2022 SEG 0020/0198)				(SR2022 SEG 0020/0198)
	0013/2742		0012/2742	
SUMMIT AV				SUMMIT AV
(T339)				(T339)
	0013/2300		0012/2300	
				018 "DIA CIRC METAL
			0012/2236	LEN=0025 INSTALLED UNKN
				018 "DIA CIRC METAL
			0012/2003	LEN=0030 INSTALLED UNKN
				018 "DIA CIRC METAL
			0012/1747	LEN=0028 INSTALLED UNKN
				015 "DIA CIRC CONCR
			0012/1500	LEN=0025 INSTALLED UNKN
				018 "DIA CIRC CONCR
			0012/1295	LEN=0025 INSTALLED UNKN
COMMERCE DR				COMMERCE DR
(TWP)				(TWP)
	0013/1017		0012/1017	
				LC TO COMMERCE DR
			0012/0890	(CONN)
				015 "DIA CIRC CONCR
			0012/0777	LEN=0025 INSTALLED UNKN
BMSEN 46/2037/0012/0532	0013/0582		0012/0546	BMSEN 46/2037/0012/0532
0 0 00000 0 00 0000+00				0 00000 0 0 0000+00
INDIANA DR				INDIANA DR
(TWP)				(TWP)
SANDY RUN BR				SANDY RUN BR
BMSBG 46/2037/0012/0532	0013/0568		0012/0532	BMSBG 46/2037/0012/0532
				FROM 8031/0520 SH
			0012/0153	(CONN)
0 0 00000 0 00 0000+00	000000 FT		000000 FT	0 0 00000 0 00 0000+00
NC PENNSYLVANIA AV			NC PENNSYLVANIA AV	
RAMP R RD				RAMP R RD
(SR8031 SEG 0520/1286)				(SR8031 SEG 0520/1286)
PENNSYLVANIA AV				PENNSYLVANIA AV
(SR2027 SEG 0064/1947)				(SR2027 SEG 0064/1947)
RAMP B RD	INTER-BK		INTER-BK	RAMP A RD
(SR8031 SEG 0770/1483)				(SR8031 SEG 0270/0000)
MFC BEGIN = C				MFC BEGIN = C
LENGTH(AH 2742 BK 0000)	0013/0000		0012/0000	LENGTH(AH 2742 BK 0000)

DIR: B TOTAL LEN: 1.453 MI. DIST: 06-4 SR: 2036
LEFT MUN: ABINGTON T RIGHT MUN: ABINGTON T

	007670 FT		007638 FT	HORACE AV
				(TWP)
EDGEHILL RD				EDGEHILL RD
(SR2034 SEG 0080/1209)	0030/2041		0030/2041	(SR2034 SEG 0080/1209)
HILLTHORPE AV				
(TWP)	0030/1933			
				FOR SR 2034 AND 2036
			0030/1924	(CONN)
ALBRIGHT AV				
(TWP)	0030/1576			
			0030/0758	BMSEN 46/2036/0030/0695
				0 0 00000 0 00 0000+00
				SUSQUEHAN RD
			0030/0695	BMSBG 46/2036/0030/0695
				TROTTER AV
			0030/0078	(TWP)
				018 "DIA CIRC CONCR
			0030/0020	LEN=0150 INSTALLED UNKN
				EASTON RD
2 0 46208 0 00 0056+09	005629 FT		005597 FT	(TWP)
EASTON RD				MFC BEGIN = D
(TWP)	0030/0000		S 0030/0000	LENGTH(AH 2041 BK 3932)

DIR: B TOTAL LEN: 1.453 MI. DIST: 06-4 SR: 2036
LEFT MUN: ABINGTON T RIGHT MUN: ABINGTON T

LEFT		RIGHT	
		0020/3835	015 "DIA CIRC METAL LEN=0030 INSTALLED UNKN
015 "DIA CIRC CONCR LEN=0030 INSTALLED UNKN	0021/3100		
BRADFIELD RD (TWP)		0020/3086	BRADFIELD RD (TWP)
BRADFIELD RD (TWP)	0021/3090		
CROSSOVER RD (CONN)	0021/2399	0020/2374	CROSSOVER RD (CONN)
		0020/2035	018 "DIA CIRC CONCR LEN=0035 INSTALLED UNKN
015 "DIA CAST IRON LEN=0030 INSTALLED UNKN	0021/2030		
		0020/1862	018 "DIA CIRC METAL LEN=0055 INSTALLED UNKN
CUSTER AV (TWP)	0021/0772		
		0020/0751	CUSTER AV (TWP)
BRUCE AV (TWP)	0021/0248	0020/0247	BRUCE AV (TWP)
		0020/0175	015 "DIA CAST IRON LEN=0030 INSTALLED UNKN
015 "DIA CIRC METAL LEN=0025 INSTALLED UNKN	0021/0170		
		001665 FT	2 0 46208 0 00 0016+65 EDGECOMB AV (TWP)
2 0 46208 0 00 0016+65 001665 FT MFC BEGIN = D LENGTH(AH 3964 BK 1665)	0021/0000	0020/0000	MFC BEGIN = D LENGTH(AH 3932 BK 1665)
		0010/0845	018 "DIA CIRC METAL LEN=0030 INSTALLED UNKN
		0010/0640	ARDSLEY AV (TWP)
	000000 FT	000000 FT	2 0 46208 0 00 0000+00 EDGEHILL RD (SR2034 SEG 0050/0205)
		INTER-BK	NC TYSON AV EDGEHILL RD (SR2034 SEG 0050/0205)
		0010/0000	MFC BEGIN = D LENGTH(AH 1665 BK 0000)

DIR: B TOTAL LEN: 2.675 MI. DIST: 06-4 SR: 2035
LEFT MUN: SPRINGFIELD T RIGHT MUN: SPRINGFIELD T

014124 FT

STOTESBURY AV
(TWP)
CROMWELL RD
(TWP)

0050/1274

0050/0972

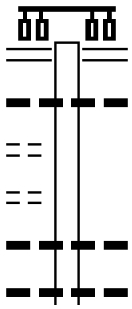

014119 FT PAPERMILL RD
(SR2032 SEG 0020/2343)

0050/1552

012"H 24"W ELLIP METAL
0050/1450 LEN=0040 INSTALLED UNKN

012"H 24"W ELLIP METAL
0050/0880 LEN=0045 INSTALLED UNKN
012"H 24"W ELLIP METAL
0050/0554 LEN=0035 INSTALLED UNKN

DIR: B TOTAL LEN: 2.675 MI. DIST: 06-4 SR: 2035
LEFT MUN: SPRINGFIELD T RIGHT MUN: SPRINGFIELD T

LEFT		RIGHT	
2 0 46116 0 00 0202+03 012572 FT		012567 FT	
DELPHINE RD			MFC BEGIN = C
(TWP)	0050/0000	0050/0000	LENGTH(AH 1552 BK 3906)
			024 "DIA CIRC CONCR
		0040/3820	LEN=0030 INSTALLED UNKN
018 "DIA CIRC CONCR			
LEN=0030 INSTALLED UNKN	0041/3258		
			018 "DIA CIRC CONCR
		0040/3190	LEN=0030 INSTALLED UNKN
TRUMBAUER DR			TRUMBAUER DR
(TWP)	0041/2681	0040/2672	(TWP)
			018 "DIA CIRC CONCR
		0040/2384	LEN=0030 INSTALLED UNKN
PATTON RD			PATTON RD
(TWP)	0041/2164	0040/2153	(TWP)
FENTON RD			FENTON RD
(TWP)	0041/1716	0040/1679	(TWP)
WIDENER RD			WIDENER RD
(TWP)	0041/1455	0040/1429	(TWP)
012"H 24"W ELLIP METAL			
LEN=0024 INSTALLED UNKN	0041/1150		
CHILDS RD			CHILDS RD
(TWP)	0041/1063	0040/1051	(TWP)
			018 "DIA CIRC CONCR
		0040/0956	LEN=0030 INSTALLED UNKN
			015 "DIA CIRC CONCR
		0040/0600	LEN=0040 INSTALLED UNKN
			018 "DIA CIRC CONCR
		0040/0370	LEN=0034 INSTALLED UNKN
2 0 46116 0 00 0161+61 008667 FT		008661 FT	2 0 46116 0 00 0161+44
WILLOW GROVE AV			WILLOW GROVE AV
(SR2034 SEG 0020/1853)			(SR2034 SEG 0020/1853)
LENGTH(AH 3905 BK 2906)	0041/0000	0040/0000	LENGTH(AH 3906 BK 2886)
CHANDLER RD			CHANDLER RD
(TWP)	0035/2875	0034/2874	(TWP)
012"H 18"W ELLIP METAL			
LEN=0022 INSTALLED UNKN	0035/2579		
			018 "DIA CIRC CONCR
		0034/2543	LEN=0030 INSTALLED UNKN
018 "DIA CIRC CONCR			
LEN=0022 INSTALLED UNKN	0035/2371		
			018 "DIA CIRC CONCR
		0034/2338	LEN=0030 INSTALLED UNKN
PLEASANT AV			PLEASANT AV
(TWP)	0035/2313	0034/2311	(TWP)
012"H 18"W ELLIP METAL			
LEN=0024 INSTALLED UNKN	0035/2125		
FIRETHORNE LN			FIRETHORNE LN

DIR: B TOTAL LEN: 2.675 MI. DIST: 06-4 SR: 2035
LEFT MUN: SPRINGFIELD T RIGHT MUN: SPRINGFIELD T

(TWP)	0035/2042	0034/2038	(TWP)
018 "DIA CIRC CONCR LEN=0022 INSTALLED UNKN	0035/2023		
		0034/1983	018 "DIA CIRC CONCR LEN=0030 INSTALLED UNKN
LC FROM HILLCREST RD (CONN)	0035/1792	0034/1793	LC FROM HILLCREST RD (CONN)
018 "DIA CIRC CONCR LEN=0024 INSTALLED UNKN	0035/1747		
HILLCREST RD (TWP)	0035/1682	0034/1688	HILLCREST RD (TWP)
MERMAID LN (TWP)	0035/1525	0034/1523	MERMAID LN (TWP)
018 "DIA CIRC CONCR LEN=0024 INSTALLED UNKN	0035/1506		
WAVERLY RD (TWP)	0035/1348	0034/1348	WAVERLY RD (TWP)
018 "DIA CIRC CONCR LEN=0024 INSTALLED UNKN	0035/1335		
		0034/1293	018 "DIA CIRC CONCR LEN=0028 INSTALLED UNKN
018 "DIA CIRC CONCR LEN=0022 INSTALLED UNKN	0035/0801		
		0034/0749	018 "DIA CIRC CONCR LEN=0028 INSTALLED UNKN
SPRINGFIELD CHELTENHAM T (APRA) FERRICHS CONST C IVY HILL RD (CITY)	0035/0600		(APRA) FERRICHS CONST C IVY HILL RD (TWP)
	0035/0586	0034/0586	
		0034/0533	015 "DIA CIRC CONCR LEN=0028 INSTALLED UNKN
		0034/0437	SPRINGFIELD CHELTENHAM T
WOODBROOK LN (CITY)	0035/0383	0034/0384	WOODBROOK LN (CITY)
		0034/0285	015 "DIA CIRC CONCR LEN=0048 INSTALLED UNKN
MURDOCH RD (CITY)	0035/0195	0034/0195	MURDOCH RD (CITY)
		0034/0041	015 "DIA CIRC CONCR LEN=0030 INSTALLED UNKN
0 0 00000 0 00 0000+00 005761 FT		005775 FT	0 0 00000 0 00 0000+00
ROUMFORT RD (CITY)			ROUMFORT RD (CITY)
LENGTH(AH 2906 BK 1109)	0035/0000	0034/0000	LENGTH(AH 2886 BK 1097)
018 "DIA CIRC CONCR LEN=0024 INSTALLED UNKN	0031/0946		
			015 "DIA CIRC CONCR

DIR: B TOTAL LEN: 2.675 MI. DIST: 06-4 SR: 2035
LEFT MUN: CHELTENHAM T RIGHT MUN: CHELTENHAM T

LEFT		RIGHT	
		0030/0885	LEN=0030 INSTALLED UNKN
MCPHERSON ST			MCPHERSON ST
(CITY)	0031/0883	0030/0871	(CITY)
ELAINE ST			ELAINE ST
(CITY)	0031/0680	0030/0668	(CITY)
			015 "DIA CIRC CONCR
		0030/0636	LEN=0028 INSTALLED UNKN
GOWEN AV			GOWEN AV
(CITY)	0031/0454	0030/0445	(CITY)
			015 "DIA CIRC CONCR
		0030/0380	LEN=0030 INSTALLED UNKN
			018 "DIA CIRC CONCR
		0030/0134	LEN=0030 INSTALLED UNKN
			LC FROM EASTON RD
		0030/0096	(CONN)
2 0 46116 0 00 0121+99 004652 FT		004678 FT	2 0 46116 0 00 0123+33
EASTON RD			EASTON RD
(TWP)			(TWP)
WADSWORTH AV			WADSWORTH AV
(SR4021 SEG 0040/2591)			(SR4021 SEG 0040/2591)
MFC BEGIN = C			MFC BEGIN = C
LENGTH(AH 1109 BK 2913)	0031/0000	0030/0000	LENGTH(AH 1097 BK 2939)
			LC TO EASTON RD
		0020/2833	(CONN)
FROM 4021/0040 SH			
(CONN)	0021/2805		
			018 "DIA CIRC CONCR
		0020/2655	LEN=0035 INSTALLED UNKN
018 "DIA CIRC CONCR			
LEN=0035 INSTALLED UNKN	0021/2597		
			018 "DIA CIRC CONCR
		0020/2465	LEN=0035 INSTALLED UNKN
			LC FROM CEDAR PLAZA RD
		0020/2450	(CONN)
018 "DIA CIRC CONCR			
LEN=0035 INSTALLED UNKN	0021/2350		
			018 "DIA CIRC CONCR
		0020/2340	LEN=0032 INSTALLED UNKN
MT AIRY AV			MT AIRY AV
(CITY)			(CITY)
CEDAR PLAZA RD			CEDAR PLAZA RD
(PRDR)			(PRDR)
	0021/2300	0020/2300	
			LC TO CEDAR PLAZA RD
		0020/2240	(CONN)
018 "DIA CIRC CONCR			
LEN=0040 INSTALLED UNKN	0021/2136		
DURHAM ST			
(CITY)	0021/1708		

DIR: B TOTAL LEN: 2.675 MI. DIST: 06-4 SR: 2035
LEFT MUN: CHELTENHAM T RIGHT MUN: CHELTENHAM T

LEFT		RIGHT	
		0020/1620	018 "DIA CIRC METAL LEN=0032 INSTALLED UNKN
		0020/1560	LC FROM CEDAR PLAZA RD (CONN)
018 "DIA CIRC CONCR LEN=0035 INSTALLED UNKN	0021/1544		
MT PLEASANT AV (CITY)			MT PLEASANT AV (CITY)
CEDAR PLAZA RD (PRDR)			CEDAR PLAZA RD (PRDR)
	0021/1500	0020/1500	
		0020/1405	LC TO CEDAR PLAZA RD (CONN)
018 "DIA CIRC CONCR LEN=0035 INSTALLED UNKN	0021/1309		
		0020/1130	015 "DIA CIRC METAL LEN=0030 INSTALLED UNKN
		0020/0830	018 "DIA CIRC CONCR LEN=0030 INSTALLED UNKN
		0020/0425	018 "DIA CIRC METAL LEN=0030 INSTALLED UNKN
		0020/0290	018 "DIA CIRC CONCR LEN=0030 INSTALLED UNKN
2 0 46116 0 00 0092+63	001739 FT	001739 FT	2 0 46116 0 00 0092+63
VERNON RD (CITY)			VERNON RD (CITY)
MFC BEGIN = B LENGTH(AH 2913 BK 1739)	0021/0000	0020/0000	MFC BEGIN = B LENGTH(AH 2939 BK 1739)
		0010/1298	018 "DIA CIRC CONCR LEN=0022 INSTALLED UNKN
GREENWOOD ST (CITY)	0010/1213		
		0010/1188	018 "DIA CIRC CONCR LEN=0022 INSTALLED UNKN
PHIL ELLENA ST (CITY)	0010/0996		
			LIMEKILN PK (SR2064 SEG 0010/0000)
LIMEKILN PK (CITY)	0010/0705	0010/0705	
	000000 FT	000000 FT	2 0 46116 0 00 0075+28
			OGONTZ AV (SR0309 SEG 0050/0000) (SR0309 SEG 0051/0000)
		NC INTER-BK	CHELTENHAM AV CHELTENHAM AV (SR0309 SEG 0050/0000)
UPSAL ST (SR4017 SEG 0081/1058) OGONTZ AV (CITY)	0010/0000	0010/0000	MFC BEGIN = B LENGTH(AH 1739 BK 0000)

DIR: B TOTAL LEN: 5.293 MI. DIST: 06-4 SR: 2034
LEFT MUN: ABINGTON T RIGHT MUN: ABINGTON T

	027949 FT		027949 FT	
			INTER-AHD	EDGEHILL RD (SR0063 SEG 0562/0000) OLD WELSH RD (SR0063 SEG 0562/0000)
OLD WELSH RD (SR2029 SEG 0010/0000)	0100/1685		0100/1685	
ROY AV (TWP)	0100/1429			
			0100/1142	CHESTER AV (TWP)
CHESTER AV (TWP)	0100/1111			
BUTLER AV (TWP)	0100/0856			
HAMILTON AV (TWP)	0100/0601			
			0100/0115	BMSEN 46/2034/0100/0000
	026264 FT		026264 FT	2 0 46118 0 00 0114+65
				OLD YORK RD BMSBG 46/2034/0100/0000
			5 0100/0000	LENGTH(AH 1685 BK 2321) 018 "DIA CIRC METAL
			0090/2230	LEN=0022 INSTALLED 1978
FERNDALE AV (TWP)	0090/1716			
ROCKWELL RD (TWP)	0090/1233		0090/1233	ROCKWELL RD (TWP)
GLENDALE AV				

DIR: B TOTAL LEN: 5.293 MI. DIST: 06-4 SR: 2034

LEFT MUN: ABINGTON T		RIGHT MUN: ABINGTON T	
(TWP)	0090/1203	0090/1203	
CLEARVIEW AV			
(TWP)	0090/0906		
			018 "DIA CIRC CONCR
		0090/0750	LEN=0050 INSTALLED UNKN
CURTIS AV			
(TWP)	0090/0604		
			018 "DIA CIRC CONCR
		0090/0550	LEN=0040 INSTALLED UNKN
			015 "DIA CIRC METAL
		0090/0340	LEN=0024 INSTALLED 1978
			KEITH RD
		0090/0307	(TWP)
2 0 46118 0 00 0091+61 023943 FT		023943 FT	
WAYNE AV			
(TWP)	0090/0000	S 0090/0000	LENGTH(AH 2321 BK 2476)
RIDGEVIEW AV			
(TWP)	0080/2173		
WOODLAND RD			
(TWP)	0080/1954		WOODLAND RD
		0080/1954	(TWP)
			BENEZET RD
		0080/1565	(TWP)
TYSON AV			HORACE AV
(SR2036 SEG 0030/2041)	0080/1209	0080/1209	(TWP)
FOR SR 2034 AND 2036			
(CONN)	0080/1094		
			KENT RD
		0080/0896	(TWP)
			GUERNSEY AV
		0080/0594	(TWP)
			RUSH RD
		0080/0309	(TWP)
	021467 FT	021467 FT	2 0 46118 0 00 0066+86
			SUSQUEHANNA RD
			(SR2017 SEG 0060/1475)
		S 0080/0000	LENGTH(AH 2476 BK 1719)
2 0 46118 0 00 0049+71 019748 FT		019748 FT	EASTON RD
EASTON RD			
(TWP)	0070/0000		(TWP)
		S 0070/0000	LENGTH(AH 1719 BK 2466)
			BRADFIELD RD
		0060/2009	(TWP)
			018 "DIA CIRC CONCR
		0060/1985	LEN=0034 INSTALLED 1978
			024 "DIA CIRC METAL

DIR: B TOTAL LEN: 5.293 MI. DIST: 06-4 SR: 2034
LEFT MUN: ABINGTON T RIGHT MUN: ABINGTON T

0060/1630 LEN=0040 INSTALLED 1978

2 0 46118 0 00 0024+94 017282 FT
CUSTER AV
(TWP) 0060/0000

017282 FT

S 0060/0000 LENGTH(AH 2466 BK 2496)
012 "DIA CIR PLASTIC
0050/1970 LEN=0038 INSTALLED 2014

BRUCE AV
(TWP) 0050/1952

018 "DIA CIRC METAL
0050/1705 LEN=0020 INSTALLED UNKN
EDGECOMB AV
0050/1429 (TWP)

ARDSLEY AV
0050/0784 (TWP)

TYSON AV
(SR2036 SEG 0010/0000) 0050/0205
014786 FT

014786 FT 2 0 46118 0 00 0000+00
NC EDGEHILL RD
JENKINTOWN RD
(SR2021 SEG 0090/0000)

INTER-BK TYSON AV
(TWP)
S 0050/0000 LTH AH 002496 BK 000100
014786 FT
014786 FT
7044/0000 LTH AH 000100 BK 003558
INTER-AHD LIMEKILN PK
(SR0152 SEG 0050/2770)

LIMEKILN PK
(SR0152 SEG 0050/2770)
0040/3558 CHELTENHAM T

PRIVATE DR
(PRDR) 0040/3415

0040/3415 (APRA) GLASGOW INC

018 "DIA CIRC CONCR
0040/2525 LEN=0060 INSTALLED 1978
GLENSIDE AV
0040/2467 (TWP)

WINDING WY
0040/1412 (TWP)

WINDING WY
(TWP) 0040/1273

DIR: B TOTAL LEN: 5.293 MI. DIST: 06-4 SR: 2034
LEFT MUN: CHELTENHAM T RIGHT MUN: CHELTENHAM T

LEFT		RIGHT	
		0040/0790	TWICKENHAM RD (TWP)
		0040/0186	LINDLEY RD (TWP)
2 0 46156 0 00 0112+83 011228 FT		011228 FT	
BRIDLE RD (TWP)	0040/0000	S 0040/0000	LENGTH(AH 3558 BK 3897)
		0030/3293	FROM 0073/0600 SH (CONN)
		0030/3250	015 "DIA CIRC CONCR LEN=0030 INSTALLED UNKN
CHURCH RD (SR0073 SEG 0600/0000)	0030/3170	0030/3170	CHURCH RD (SR0073 SEG 0600/0000)
FROM 0073/0594 SH (CONN)	0030/3054		
FALCON DR (TWP)	0030/2749		
SANDY HILL RD (TWP)	0030/2330		
		0030/2276	BMSEN 46/2034/0030/2175 0 0 00000 0 00 0000+00 PA 309 BYPASS
		0030/2175	BMSBG 46/2034/0030/2175
		0030/0500	018 "DIA CIRC CONCR LEN=0042 INSTALLED 1978
		0030/0451	NEWBOLD LN (TWP)
		0030/0384	018 "DIA CIRC CONCR LEN=0039 INSTALLED 1978
	007331 FT	007331 FT	2 0 46156 0 00 0073+18
		S 0030/0000	COBDEN RD (TWP) LENGTH(AH 3897 BK 3659)
		0020/3229	FROEBEL RD (TWP)
FENTON RD (TWP)	0020/2969		
		0020/2856	018 "DIA CIRC CONCR LEN=0038 INSTALLED 1978
		0020/2588	KNOX RD (TWP)
			CHANDLER RD

DIR: B TOTAL LEN: 5.293 MI. DIST: 06-4 SR: 2034
LEFT MUN: CHELTENHAM T RIGHT MUN: CHELTENHAM T

				(TWP)
				CHELTENHAM AV
				(SR2035 SEG 0040/0000)
				(SR2035 SEG 0041/0000)
				CHELTENHAM
			0020/1853	SPRINGFIELD T
				018 "DIA CIRC METAL
			0020/1795	LEN=0029 INSTALLED 1975
GLADSTONE RD				
(TWP)	0020/1411	==		
DOUGLAS RD				
(TWP)	0020/0635	==		
2 0 46156 0 00 0036+66 003672 FT			003672 FT	
SOUTHAMPTON AV				
(TWP)	0020/0000	==	S 0020/0000	LENGTH(AH 3659 BK 3672)
				QUEEN ST
		==	0010/3503	(TWP)
				015 "DIA CIRC CONCR
			0010/2785	LEN=0035 INSTALLED 1975
				ELM AV
		==	0010/2616	(TWP)
TRAYMORE AV				
(TWP)	0010/2606	==		
				FLOURTOWN AV
				(TWP)
		== ==	0010/2201	
				EASTERN AV
		==	0010/1619	(TWP)
				ARDMORE AV
		== ==	0010/1257	(TWP)
				PLEASANT AV
		==	0010/0954	(TWP)
				PINE RD
		==	0010/0661	(TWP)
				015 "DIA CAST IRON
			0010/0072	LEN=0035 INSTALLED 1975
	000000 FT		000000 FT	2 0 46156 0 00 0000+00
			NC	WILLOW GROVE AV
				STENTON AV
				(SR4002 SEG 0031/1903)
				(SR4002 SEG 0030/1905)
			INTER-BK	WILLOW GROVE AV
				(TWP)
				MFC BEGIN = D
			S 0010/0000	LENGTH(AH 3672 BK 0000)

DIR: B TOTAL LEN: 3.588 MI. DIST: 06-4 SR: 2033
LEFT MUN: UPPER MORELAND T RIGHT MUN: UPPER MORELAND T

	018947 FT		018947 FT	
			INTER-AHD	FITZWATERTOWN RD
				(SR2038 SEG 0080/3421)
				OLD YORK RD
OLD YORK RD				(SR0263 SEG 0030/0000)
(SR0263 SEG 0030/0000)				(SR0263 SEG 0031/0000)
(SR0263 SEG 0031/0000)	0070/3210		0070/3210	
				024 "DIA CIRC METAL
			0070/2580	LEN=0045 INSTALLED UNKN
				018 "DIA CIRC METAL
			0070/2265	LEN=0040 INSTALLED UNKN
BEAR BL				
(GOVT)	0070/2001			
				018 "DIA CIRC CONCR
			0070/1950	LEN=0045 INSTALLED UNKN
				018 "DIA CIRC CONCR
			0070/1615	LEN=0048 INSTALLED UNKN
			0070/1585	BMSEN 46/2033/0070/1559
				0 0 00000 0 00 0000+00
				PENNYPACK BR
			0070/1559	BMSBG 46/2033/0070/1559
				SOUTHEASTERN PENNSYLVAN
			0070/1445	OVERPASS IS RR X-ING
				018 "DIA CIRC CONCR
			0070/1370	LEN=0040 INSTALLED UNKN
				018 "DIA CIRC CONCR
			0070/1315	LEN=0050 INSTALLED UNKN
				018 "DIA CIRC CONCR
			0070/1020	LEN=0045 INSTALLED UNKN
				018 "DIA CIRC CONCR
			0070/0710	LEN=0040 INSTALLED UNKN
				018 "DIA CIRC CONCR
			0070/0240	LEN=0040 INSTALLED UNKN
				PENNYPACK BR
				STRUCTURE LENGTH 19 FT
			0070/0028	BMSID 46/2033/0070/0028
	015737 FT		015737 FT	2 0 46092 0 00 0239+43
				DAVISVILLE RD
				(SR2042 SEG 0030/0000)
				MFC BEGIN = C
			S 0070/0000	LENGTH(AH 3210 BK 2882)
				018 "DIA CIRC CONCR

DIR: B TOTAL LEN: 3.588 MI. DIST: 06-4 SR: 2033
LEFT MUN: UPPER MORELAND T RIGHT MUN: UPPER MORELAND T

			0060/2695	LEN=0035 INSTALLED UNKN 018 "DIA CIRC CONCR
			0060/2410	LEN=0030 INSTALLED UNKN
MORGANMILL RD (TWP)	0060/2170			
				PENNYPACK BR STRUCTURE LENGTH 10 FT
			0060/2138	BMSID 46/2033/0060/2138
			0060/2026	HUNTINGDON RD (TWP)
				018 "DIA CIRC CONCR
			0060/1260	LEN=0020 INSTALLED UNKN
GREYHORSE RD (TWP)	0060/1215			
2 0 46092 0 01 0262+40 012855 FT			012855 FT	
GREENWOOD DR (TWP)	0060/0000		5 0060/0000	LENGTH(AH 2882 BK 1499)
				018 "DIA CIRC METAL
			0050/1315	LEN=0035 INSTALLED UNKN
				018 "DIA CIRC CONCR
			0050/0460	LEN=0030 INSTALLED UNKN
2 0 46092 0 01 0286+26 011356 FT			011356 FT	
BRENDAN CR (TWP)	0050/0000		5 0050/0000	LENGTH(AH 1499 BK 1455)
PIKE CR (TWP)	0040/0659			
TERWOOD HILL DR (TWP)	0040/0305			
2 0 46092 0 01 0301+40 009901 FT			009901 FT	
EDGE HILL RD (SR2044 SEG 0020/2358)	0040/0000		5 0040/0000	LENGTH(AH 1455 BK 3693)
				EDGE HILL RD
			0030/3665	(TWP)
				048 "DIA CIRC METAL
			0030/2690	LEN=0030 INSTALLED UNKN
				LUNDY LN
			0030/2316	(TWP)

DIR: B TOTAL LEN: 3.588 MI. DIST: 06-4 SR: 2033
LEFT MUN: UPPER MORELAND T RIGHT MUN: UPPER MORELAND T

			UPPER MORELAND
		0030/0340	LOWER MORELAND T
			PAPER MILL RD
		0030/0252	(TWP)
1 0 00198 0 01 0206+69 006208 FT		006208 FT	
WASHINGTON LN			
(SR2046 SEG 0020/3288) 0030/0000		0030/0000	LENGTH(AH 3693 BK 3365)
			015 "DIA CIR PLASTIC
		0020/3260	LEN=0050 INSTALLED UNKN
			018 "DIA CIR PLASTIC
		0020/2435	LEN=0035 INSTALLED UNKN
INVERNESS LN			
(TWP) 0020/1876			
			CREEK RD
		0020/0591	(TWP)
002843 FT		002843 FT	1 0 00198 0 01 0172+78
			FETTERS MILL DR
			(TWP)
		0020/0000	LENGTH(AH 3365 BK 2843)
VALLEY RD			
(TWP) 0010/2105			
		0010/1876	BMSEN 46/2033/0010/1846
			1 0 00198 0 01 0162+96
			BR. OF PENNYPACK CREEK
		0010/1846	BMSBG 46/2033/0010/1846
			018 "DIA CIRC METAL
		0010/1545	LEN=0025 INSTALLED UNKN
			024 "DIA CIR PLASTIC
		0010/1325	LEN=0030 INSTALLED UNKN
			018 "DIA CIR PLASTIC
		0010/1110	LEN=0035 INSTALLED UNKN
			018 "DIA CIRC METAL
		0010/0940	LEN=0032 INSTALLED UNKN
		0010/0575	SIGNALIZED MID BLOCK XI
			024 "DIA CIRC CONCR
		0010/0220	LEN=0060 INSTALLED UNKN
000000 FT		000000 FT	1 0 00198 0 00 0144+78
		NC	TERWOOD RD
			WELSH RD
			(SR0063 SEG 0612/0000)
			(SR0063 SEG 0613/0000)
			MFC BEGIN = D
		0010/0000	LENGTH(AH 2843 BK 0000)

DIR: B TOTAL LEN: 1.887 MI. DIST: 06-4 SR: 2032
LEFT MUN: SPRINGFIELD T RIGHT MUN: SPRINGFIELD T

009964 FT

009964 FT
INTER-AHD PAPER MILL RD
(TWP)
CHURCH RD
(SR0073 SEG 0580/1943)
0040/1103

DIR: B TOTAL LEN: 1.887 MI. DIST: 06-4 SR: 2032
LEFT MUN: SPRINGFIELD T RIGHT MUN: SPRINGFIELD T

			018 "DIA CIRC CONCR
		0040/0684	LEN=0026 INSTALLED UNKN
			018 "DIA CIRC CONCR
		0040/0666	LEN=0026 INSTALLED UNKN
			024 "DIA CIRC CONCR
		0040/0474	LEN=0030 INSTALLED UNKN
MALINDA RD (TWP)	0040/0432		
			018 "DIA CIRC CONCR
		0040/0420	LEN=0030 INSTALLED UNKN
			024 "DIA CIRC METAL
		0040/0182	LEN=0020 INSTALLED UNKN
		0040/0161	BMSEN 46/2032/0040/0141
			2 0 46114 0 00 0080+99
			WISSAHICKON
		0040/0141	BMSBG 46/2032/0040/0141
			036 "DIA CIRC CONCR
		0040/0124	LEN=0040 INSTALLED UNKN
			024 "DIA CIRC METAL
		0040/0114	LEN=0034 INSTALLED UNKN
	008861 FT	008861 FT	2 0 46114 0 00 0080+99
			BERGAN RD
			(TWP)
		5 0040/0000	LENGTH(AH 1103 BK 2176)
			018 "DIA CIRC METAL
		0030/1850	LEN=0042 INSTALLED UNKN
			018 "DIA CIRC CONCR
		0030/1351	LEN=0040 INSTALLED UNKN
			024 "DIA CIRC CONCR
		0030/1330	LEN=0041 INSTALLED UNKN
TO 8027/0750 SH (CONN)	0030/1308	0030/1308	FROM 8027/0010 SH (CONN)
			018 "DIA CIRC CONCR
		0030/1297	LEN=0030 INSTALLED UNKN
			RAMP H RD
			(SR8027 SEG 0750/0000)
			RAMP F RD
			(SR8027 SEG 0010/0784)
		0030/1189	
			PA 309 EXWY
		0030/1100	OP ID 46/0309/0110/0742
			018 "DIA CIRC METAL
		0030/0999	LEN=0042 INSTALLED UNKN
			RAMP G RD
			(SR8027 SEG 0500/0726)
			RAMP E RD
			(SR8027 SEG 0250/0000)
		0030/0993	
			TO 8027/0250 SH
		0030/0910	(CONN)

DIR: B TOTAL LEN: 1.887 MI. DIST: 06-4 SR: 2032
LEFT MUN: SPRINGFIELD T RIGHT MUN: SPRINGFIELD T

			018 "DIA CIRC CONCR
		0030/0786	LEN=0035 INSTALLED UNKN
SPRINGFIELD WY (PRDR)	0030/0748		
			018 "DIA CIRC METAL
		0030/0206	LEN=0036 INSTALLED UNKN
	006685 FT	006685 FT	2 0 46114 0 00 0073+13
			HAWTHORN LN
			(TWP)
		S 0030/0000	LENGTH(AH 2176 BK 3056)
FRASER RD (TWP)	0020/2926		
			018 "DIA CIRC METAL
		0020/2720	LEN=0036 INSTALLED UNKN
			024 "DIA CIRC METAL
		0020/2352	LEN=0046 INSTALLED UNKN
			CHELTENHAM AV
			(SR2035 SEG 0050/1552)
		0020/2343	
			018 "DIA CIRC METAL
		0020/2318	LEN=0036 INSTALLED UNKN
			018 "DIA CIRC CONCR
		0020/2078	LEN=0138 INSTALLED UNKN
			024 "DIA CIRC CONCR
		0020/1890	LEN=0060 INSTALLED UNKN
			036 "DIA CIRC CONCR
		0020/1870	LEN=0065 INSTALLED UNKN
			018 "DIA CIRC METAL
		0020/1600	LEN=0036 INSTALLED UNKN
			018 "DIA CIRC METAL
		0020/1318	LEN=0036 INSTALLED UNKN
HARSTON LN (TWP)	0020/1168		
			018 "DIA CIRC CONCR
		0020/1025	LEN=0055 INSTALLED UNKN
			018 "DIA CIRC METAL
		0020/1012	LEN=0042 INSTALLED UNKN
PRESTON RD (TWP)	0020/0789		
			036"H 24"W ELLIP METAL
		0020/0620	LEN=0045 INSTALLED UNKN
			018 "DIA CIRC METAL
		0020/0402	LEN=0036 INSTALLED UNKN
SWADE RD (TWP)	0020/0149		
	003629 FT	003629 FT	2 0 46114 0 00 0036+24
			STOTESBURY AV
			(TWP)
		S 0020/0000	LENGTH(AH 3056 BK 3629)

DIR: B TOTAL LEN: 1.887 MI. DIST: 06-4 SR: 2032
LEFT MUN: SPRINGFIELD T RIGHT MUN: SPRINGFIELD T

				018 "DIA CIRC METAL
			0010/3550	LEN=0034 INSTALLED UNKN
				018 "DIA CIRC METAL
			0010/3348	LEN=0030 INSTALLED UNKN
				CROMWELL RD
			0010/3340	(TWP)
				018 "DIA CIRC METAL
			0010/2814	LEN=0036 INSTALLED UNKN
				FARRELL RD
			0010/2782	(TWP)
				024 "DIA CIRC METAL
			0010/2352	LEN=0046 INSTALLED UNKN
SKYLINE DR				
(TWP)	0010/2228			
				018 "DIA CIRC METAL
			0010/2046	LEN=0036 INSTALLED UNKN
				CARLISLE RD
			0010/1928	(TWP)
				024 "DIA CIRC METAL
			0010/1614	LEN=0036 INSTALLED UNKN
				MONTGOMERY AV
				(TWP)
			0010/1478	
				018 "DIA CIRC METAL
			0010/1290	LEN=0035 INSTALLED UNKN
				BRANCH WISSAHICKON CREE
				STRUCTURE LENGTH 20 FT
			0010/1246	BMSID 46/2032/0010/1246
				018 "DIA CIRC METAL
			0010/0944	LEN=0036 INSTALLED UNKN
BELLS MILL RD				
(TWP)	0010/0930			
				BIDDLE WOODS RD
			0010/0903	(PRDR)
				018 "DIA CIRC CONCR
			0010/0582	LEN=0036 INSTALLED UNKN
				018 "DIA CIRC CONCR
			0010/0360	LEN=0036 INSTALLED UNKN
				FROM 4002/0011 SH
			0010/0152	(CONN)
	000000 FT		000000 FT	2 0 46114 0 00 0000+00
			NC	PAPER MILL RD
				STENTON AV
				(SR4002 SEG 0011/0000)
				(SR4002 SEG 0010/0000)
			INTER-BK	STENTON AV
BETHLEHEM PK				(SR3003 SEG 0010/0000)
(SR2018 SEG 0011/0000)				MFC BEGIN = C
(SR2018 SEG 0010/0000)	0010/0000		0010/0000	LENGTH(AH 3629 BK 0000)

DIR: E TOTAL LEN: .372 MI. DIST: 06-4 SR: 2031
LEFT MUN: MONTGOMERY T RIGHT MUN: MONTGOMERY T

BETHLEHEM PK (SR0309 SEG 0300/1550) (SR0309 SEG 0301/1562)	001940 FT 0011/1940		001963 FT 0010/1963	BETHLEHEM PK (SR0309 SEG 0300/1550) (SR0309 SEG 0301/1562)
SHOPPING CENTER DWY (PRDR)	0011/1330		0010/1384	SHOPPING CENTER DWY (PRDR)
BMSEN 46/2031/0010/0970 0 0 00000 0 00 0000+00	0011/1019		0010/0989	BMSEN 46/2031/0010/0970 0 0 00000 0 00 0000+00
BRANCH OF NESHAMINY CR. BMSBG 46/2031/0010/0970	0011/1000		0010/0970	BRANCH OF NESHAMINY CR. BMSBG 46/2031/0010/0970
WITCHWOOD DR (TWP)	0011/0912		0010/0964	WITCHWOOD DR (TWP)
PRIVATE DRIVEWAY (PRDR)	0011/0638		0010/0675	PRIVATE DRIVEWAY (PRDR)
BRANCH OF NESHANIMY CR. STRUCTURE LENGTH 19 FT BMSID 46/2031/0010/0320	0011/0350			
SHOPPING CENTER DWY (PRDR)				SHOPPING CENTER DWY (PRDR)
PRIVATE DRIVEWAY (PRDR)	0011/0304		0010/0327	PRIVATE DRIVEWAY (PRDR)
				BRANCH OF NESHANIMY CR. STRUCTURE LENGTH 19 FT
			0010/0320	BMSID 46/2031/0010/0320
0 0 00000 0 00 0000+00 NC KNAPP RD	000000 FT		000000 FT NC KNAPP RD	0 0 00000 0 00 0000+00
US 202 PY (SR0202 SEG 0335/0000) (SR0202 SEG 0334/0000)				US 202 PY (SR0202 SEG 0335/0000) (SR0202 SEG 0334/0000)
KNAPP RD (T390)	INTER-BK		INTER-BK	KNAPP RD (T390)
MFC BEGIN = E LENGTH(AH 1940 BK 0000)	0011/0000		0010/0000	MFC BEGIN = E LENGTH(AH 1963 BK 0000)

DIR: B TOTAL LEN: .635 MI. DIST: 06-4 SR: 2030
LEFT MUN: WHITEMARSH T RIGHT MUN: ABINGTON T

```
003354 FT                    003354 FT  CAMP HILL RD
                             0020/3354  (SR2028 SEG 0020/1323)
                             0020/3212  BMSEN 46/2030/0020/3110
                                        0 0 00000 0 00 0000+00
                                        SANDY RUN
                             0020/3110  BMSBG 46/2030/0020/3110

                                        BRIDLE LN
                             0020/1705  (TWP )
                                        018 "DIA CIRC CONCR
                             0020/1660  LEN=0060 INSTALLED UNKN
                             0020/1640  BMSEN 46/2030/0020/1522
                                        0 0 00000 0 00 0000+00
                                        PA309 BYPAS FORT WASHIN
                             0020/1522  BMSBG 46/2030/0020/1522

                                        FLEMING RD
                             0020/0894  (TWP )

                                        024 "DIA CIRC METAL
                             0020/0020  LEN=0020 INSTALLED UNKN
000000 FT                    000000 FT  2 0 46112 0 00 0000+00
                                        VILLAGE: FELLWICK
                                   NC VALLEY GREEN RD
                                        CHURCH RD
                                        (SR0073 SEG 0554/0750)

                             INTER-BK   VALLEY GREEN RD
                                        (T645)
                             0020/0000  LENGTH(AH 3354 BK 2110)
000000 FT                    000000 FT
                             7010/0000  LENGTH(AH 2110 BK 0000)
```

DIR: B TOTAL LEN: 1.585 MI. DIST: 06-4 SR: 2029
LEFT MUN: ABINGTON T RIGHT MUN: ABINGTON T

008364 FT

OSBOURNE AV
(TWP)

0040/2406

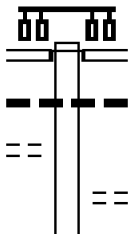

008370 FT
INTER-AHD OLD WELSH RD
(TWP)
FITZWATERTOWN RD
(SR2038 SEG 0060/0000)
0040/3050
018 "DIA CIRC CONCR
0040/2989 LEN=0055 INSTALLED 1980

FLEMING AV
0040/2109 (TWP)
018 "DIA CIRC CONCR

DIR: B TOTAL LEN: 1.585 MI. DIST: 06-4 SR: 2029
LEFT MUN: ABINGTON T RIGHT MUN: ABINGTON T

		0040/1819	LEN=0055 INSTALLED UNKN
			LUKENS AV
		0040/1810	(TWP)
COOLIDGE AV (TWP)	0040/1491		
			COOLIDGE AV
		0040/1375	(TWP)
			LC FROM WILLOW GROVE PA
		0040/0936	(CONN)
CUMMINGS AV (TWP)	0040/0880	0040/0880	WILLOW GROVE PARK (PRDR)
			LC TO WILLOW GROVE PARK
		0040/0783	(CONN)
			018 "DIA CAST IRON
		0040/0594	LEN=0033 INSTALLED 1980
			024 "DIA CIRC METAL
		0040/0189	LEN=0040 INSTALLED 1980
	005314 FT	005320 FT	2 0 46098 0 00 0032+61
			MFC BEGIN = D
		S 0040/0000	LENGTH(AH 3050 BK 1402)
			LC FROM WILLOW GROVE PA
		0030/1264	(CONN)
RESERVOIR AV (TWP)	0031/1199		
			RESERVOIR AV (TWP)
			WILLOW GROVE PARK (PRDR)
		0030/1199	
			LC TO WILLOW GROVE PARK
		0030/1105	(CONN)
			HIGH AV
HIGH AV (TWP)	0031/0920	0030/0922	(TWP)
PARK AV (TWP)	0031/0618		
			PARK AV
		0030/0616	(TWP)
			024 "DIA CIRC CONCR
		0030/0550	LEN=0050 INSTALLED 1980
ARNOLD AV (TWP)	0031/0307		
			ARNOLD AV
		0030/0305	(TWP)
LC TO EASTON RD (CONN)	0031/0118		
0 0 00000 0 00 0000+00	003918 FT	003918 FT	2 0 46098 0 00 0044+64
EASTON RD (TWP)			EASTON RD (TWP)

DIR: B TOTAL LEN: 1.585 MI. DIST: 06-4 SR: 2029
LEFT MUN: ABINGTON T RIGHT MUN: ABINGTON T

LEFT			RIGHT	
MFC BEGIN = D			MFC BEGIN = D	
LENGTH(AH 1396 BK 1935)	0031/0000		0030/0000	LENGTH(AH 1402 BK 1935)
				024 "DIA CIRC METAL
			0020/1905	LEN=0060 INSTALLED 1980
SUMMIT AV				
(TWP)	0020/1626			
				FAIRVIEW AV
			0020/1317	(TWP)
PROSPECT AV				
(TWP)	0020/1084			
			0020/0875	BMSEN 46/2029/0020/0808
				0 0 00000 0 00 0000+00
				SOUTHEASTERN PA TRAN RR
			0020/0808	BMSBG 46/2029/0020/0808
				ROCKWELL RD
				(TWP)
			0020/0669	
LC FROM ROCKWELL RD				
(CONN)	0020/0581			
FERNDALE AV				
(TWP)	0020/0332			
				018 "DIA CIRC CONCR
			0020/0085	LEN=0055 INSTALLED 1980
	001983 FT		001983 FT	2 0 46098 0 00 0063+94
				OLD YORK RD
				(SR0611 SEG 0140/0000)
				(SR0611 SEG 0141/0000)
			0020/0000	LENGTH(AH 1935 BK 1983)
				LYCOMING AV
			0010/1702	(TWP)
				ALLEN LN
			0010/1354	(TWP)
RUBICAM AV				
(TWP)	0010/1167			
				CLEVELAND AV
			0010/0866	(TWP)
				024 "DIA CIRC CONCR
			0010/0843	LEN=0004 INSTALLED 1980
WEBSTER AV				
(TWP)	0010/0593			
	000000 FT		000000 FT	2 0 46098 0 00 0083+77
			NC	OLD WELSH RD
				EDGE HILL RD
				(SR0063 SEG 0562/0000)
			INTER-BK	OLD WELSH RD
				(SR0063 SEG 0562/0000)
EDGE HILL RD				MFC BEGIN = D
(SR2034 SEG 0100/1685)	0010/0000		0010/0000	LENGTH(AH 1983 BK 0000)

DIR: B TOTAL LEN: 3.227 MI. DIST: 06-4 SR: 2028
LEFT MUN: UPPER DUBLIN T RIGHT MUN: UPPER DUBLIN T

017039 FT

JENNIFER DR
(TWP)
0050/2781

APPLEWOOD DR
(TWP)
0050/1502

013491 FT

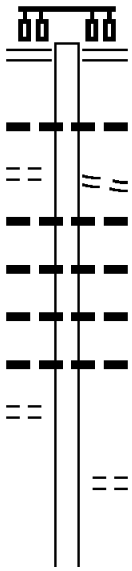

017039 FT LIMEKILN PK
(SR0152 SEG 0090/0489)
0050/3548

018 "DIA CIRC CONCR
0050/2824 LEN=0035 INSTALLED UNKN
ORIOLE LN
0050/2781 (TWP)
018 "DIA CIRC CONCR
0050/2332 LEN=0057 INSTALLED UNKN
030 "DIA CIRC CONCR
0050/2228 LEN=0057 INSTALLED UNKN
015 "DIA CIRC CONCR
0050/1886 LEN=0060 INSTALLED UNKN
024"H 18"W ELLIP METAL
0050/1607 LEN=0100 INSTALLED UNKN

BLUEBIRD LN
0050/0686 (TWP)

013491 FT 2 0 46113 0 00 0134+59
COUNTRY CLUB RD

DIR: B TOTAL LEN: 3.227 MI. DIST: 06-4 SR: 2028
LEFT MUN: UPPER DUBLIN T RIGHT MUN: UPPER DUBLIN T

LEFT		RIGHT	
			(PRDR)
		0050/0000	LENGTH(AH 3548 BK 3582)
CRESTVIEW DR (TWP)	0040/3164		
			COUNTRY CLUB RD
		0040/2979	(PRDR)
			CARAS CT
		0040/0714	(TWP)
	009909 FT	009909 FT	2 0 46113 0 00 0098+85
			FLICK DR
			(TWP)
		0040/0000	LENGTH(AH 3582 BK 2313)
CAMP HILL RD (TWP)	0030/0973	NC DRESHERTOWN RD	
GAY WY (TWP)	0030/0280		
			UPPER DUBLIN
		0030/0221	SPRINGFIELD T
			FROM 2027/0050 SH
		0030/0150	(CONN)
	007596 FT	007596 FT	2 0 46113 0 00 0075+48
			PENNSYLVANIA AV
			(SR2027 SEG 0060/0000)
PENNSYLVANIA AV (SR2027 SEG 0060/0000)	0030/0000	0030/0000	LENGTH(AH 2313 BK 3147)
			018 "DIA CIRC CONCR
		0020/2995	LEN=0050 INSTALLED UNKN
FROM 2027/0060 SH (CONN)	0020/2984		
			018 "DIA CIRC CONCR
		0020/2799	LEN=0050 INSTALLED UNKN
			018 "DIA CIRC CONCR
		0020/2429	LEN=0030 INSTALLED UNKN
			FAIRWOLD LN
		0020/2384	(TWP)
			018 "DIA CIRC CONCR
		0020/2158	LEN=0030 INSTALLED UNKN
			018 "DIA CIRC CONCR
		0020/2008	LEN=0030 INSTALLED UNKN

DIR: B TOTAL LEN: 3.227 MI. DIST: 06-4 SR: 2028
LEFT MUN: SPRINGFIELD T RIGHT MUN: SPRINGFIELD T

			SOUTHEASTERN PENNSYLVAN
		0020/1929	OVERPASS IS RR X-ING
			015 "DIA CIRC CONCR
		0020/1838	LEN=0050 INSTALLED UNKN
			LC FOR WALNUT AV
		0020/1682	(CONN)
			018 "DIA CIRC CONCR
		0020/1640	LEN=0056 INSTALLED UNKN
			WALNUT AV
		0020/1548	(TWP)
			VALLEY GREEN RD
			(SR2030 SEG 0020/3354)
			SPRINGFIELD
		0020/1323	WHITEMARSH T
			PA 309 EXWY
		0020/0190	OP ID 46/0309/0140/2098
		0020/0046	BMSEN 46/2028/0020/0000
004449 FT		004449 FT	2 0 46113 0 00 0044+58
			SANDY RUN
			BMSBG 46/2028/0020/0000
		S 0020/0000	LENGTH(AH 3147 BK 2809)
			015"H 00"W MULT CONCR
		0014/0065	LEN=0060 INSTALLED UNKN
001640 FT		001640 FT	2 0 46113 0 00 0016+40
		S 0014/0000	LENGTH(AH 2809 BK 1640)
			024 "DIA CIRC METAL
		0010/1640	LEN=0030 INSTALLED UNKN
000000 FT		000000 FT	2 0 46113 0 00 0000+00
		NC CAMP HILL RD	
			BETHLEHEM PK
			(SR0073 SEG 0541/0030)
		INTER-BK	BETHLEHEM PK
			(SR0073 SEG 0540/0030)
SKIPPACK PK			MFC BEGIN = D
(SR0073 SEG 0540/0030) 0010/0000		S 0010/0000	LENGTH(AH 1640 BK 0000)

DIR: B TOTAL LEN: 3.583 MI. DIST: 06-4 SR: 2027
LEFT MUN: WHITEMARSH T RIGHT MUN: WHITEMARSH T

018916 FT

PENNSYLVANIA AV
(SR2037 SEG 0013/0000)

018916 FT
7066/0000 LTH AH 000100 BK 001947
INTER-AHD RAMP R RD
(SR8031 SEG 0520/1286)
RAMP TO PA TURNPIKE
(SR8031 SEG 0270/0000)
RAMP FROM PA TURNPIKE
(SR8031 SEG 0770/1483)

DIR: B TOTAL LEN: 3.583 MI. DIST: 06-4 SR: 2027

LEFT MUN: WHITEMARSH T		RIGHT MUN: WHITEMARSH T
(SR2037 SEG 0012/0000) 0064/1947		0064/1947
		I-276
		0064/1050 OP ID 46/7276/9903/3805
		018 "DIA CIRC CONCR
		0064/0847 LEN=0003 INSTALLED UNKN
		CONSOLIDATED RAIL CORPO
		0064/0683 OVERPASS IS RR X-ING
		018 "DIA CIRC CONCR
		0064/0651 LEN=0006 INSTALLED UNKN
		018 "DIA CIRC CONCR
		0064/0196 LEN=0001 INSTALLED UNKN
016969 FT		016969 FT 1 1 03961 0 00 0163+23
		PA 309 EXPRESSWAY
		OP ID 46/0309/0150/0000
		S 0064/0000 LENGTH(AH 1947 BK 2438)
		012 "DIA CIRC CONCR
		0060/1950 LEN=0006 INSTALLED UNKN
		WHITEMARSH
		0060/1147 SPRINGFIELD T
		018 "DIA CIRC CONCR
		0060/0614 LEN=0330 INSTALLED UNKN
TO 2028/0020 SH (CONN) 0060/0175		
1 1 03961 0 00 0142+87 014531 FT CAMP HILL RD (SR2028 SEG 0030/0000) 0060/0000		014531 FT CAMP HILL RD
		(SR2028 SEG 0030/0000)
		S 0060/0000 LENGTH(AH 2438 BK 1529)
		TO 2028/0030 SH
		0050/1374 (CONN)
		0050/0614 BMSEN 46/2027/0050/0604
		1 1 03961 0 00 0134+32
		MILL RACE
		0050/0604 BMSBG 46/2027/0050/0604
		036"H 24"W CON BOX CUL
		0050/0510 LEN=0075 INSTALLED UNKN
		RBR
		0050/0275 BMSEN 46/2027/0050/0209
		1 1 03961 0 00 0130+30
		P3
		RBR
		SANDY RUN
		0050/0209 BMSBG 46/2027/0050/0209
1 1 03961 0 00 0128+21 013002 FT ORELAND MILL RD (TWP) 0050/0000		013002 FT
LC FROM ORELAND MILL RD		S 0050/0000 LENGTH(AH 1529 BK 3253)
		018 "DIA CIRC METAL

DIR: B TOTAL LEN: 3.583 MI. DIST: 06-4 SR: 2027
LEFT MUN: SPRINGFIELD T RIGHT MUN: SPRINGFIELD T

(CONN)	0040/3200		0040/3200	LEN=0040 INSTALLED UNKN
LYNN AV (TWP)	0040/2251			
			0040/1914	SPRINGFIELD UPPER DUBLIN T 024 "DIA CIRC METAL
			0040/1881	LEN=0045 INSTALLED UNKN
HERITAGE DR (TWP)	0040/1580			
			0040/1525	018 "DIA CIRC CONCR LEN=0240 INSTALLED UNKN
RECH AV (TWP)	0040/1263			
			0040/1167	RECH AV (TWP)
BRIDGE ST (TWP)	0040/0973		0040/0973	
			0040/0946	UPPER DUBLIN SPRINGFIELD T
			0040/0798	LAFAYETTE AV (TWP)
PARK AV (TWP)	0040/0576			
			0040/0348	WELDY AV (TWP)
WELDY AV (TWP)	0040/0229 009749 FT		009749 FT	1 1 03961 0 00 0095+77
				BALA AV (TWP)
			S 0040/0000	LENGTH(AH 3253 BK 3332)
			0030/3240	015 "DIA CIRC CONCR LEN=0045 INSTALLED UNKN
			0030/2887	APEL AVE (TWP)
			0030/2870	018 "DIA CIRC CONCR LEN=0060 INSTALLED UNKN
			0030/2438	TWINING RD (TWP)
			0030/2348	GARDEN RD (TWP)
			0030/2343	SPRINGFIELD UPPER DUBLIN T
			0030/1575	018 "DIA CIRC CONCR LEN=0035 INSTALLED UNKN
			0030/1557	MILL RD (TWP)

DIR: B TOTAL LEN: 3.583 MI. DIST: 06-4 SR: 2027
LEFT MUN: UPPER DUBLIN T RIGHT MUN: UPPER DUBLIN T

			018 "DIA CIRC CONCR
		0030/1521	LEN=0057 INSTALLED UNKN
			JACKSON AV
		0030/1263	(TWP)
			GIRARD AV
		0030/0986	(TWP)
			018 "DIA CIRC CONCR
		0030/0814	LEN=0030 INSTALLED UNKN
			LOGAN AV
		0030/0712	(TWP)
			LINDEN AV
		0030/0437	(TWP)
	006417 FT	006417 FT	1 1 03961 0 00 0062+34
			NC PENNSYLVANIA AV
			CHELSEA AV
			(TWP)
			UPPER DUBLIN
			ABINGTON T
		0030/0000	LENGTH(AH 3332 BK 2613)
			018 "DIA CIRC METAL
		0020/2484	LEN=0045 INSTALLED UNKN
			RUSCOMBE AV
		0020/2354	(TWP)
			018 "DIA CIRC CONCR
		0020/2220	LEN=0060 INSTALLED UNKN
			NORTH HILLS AV
			(TWP)
		0020/2122	
			018 "DIA CIRC METAL
		0020/2050	LEN=0040 INSTALLED UNKN
			018 "DIA CIRC METAL
		0020/1948	LEN=0035 INSTALLED UNKN
STATION AV			
(TWP)	0020/1890		
			TENNIS AV
		0020/1777	(TWP)
			018 "DIA CIRC CONCR
		0020/1495	LEN=0045 INSTALLED UNKN
			CENTRAL AV
		0020/1427	(TWP)
			CRICKET AV
		0020/1061	(TWP)
			MAPLE AV
		0020/0621	(TWP)
	003804 FT	003804 FT	1 1 03961 0 00 0035+87
			LIMEKILN PK
			(SR0152 SEG 0060/0519)
		INTER-BK	LIMEKILN PK

DIR: B TOTAL LEN: 3.583 MI. DIST: 06-4 SR: 2027
LEFT MUN: ABINGTON T RIGHT MUN: ABINGTON T

			(SR0152 SEG 0060/0519)
		S	0020/0000 LTH AH 002613 BK 000100
	003804 FT		003804 FT
			7014/0000 LTH AH 000100 BK 003804
			INTER-AHD LIMEKILN PK
			(SR0152 SEG 0060/0000)
			EDGEHILL RD
LIMEKILN PK			(TWP)
(SR0152 SEG 0060/0000)	0010/3804		0010/3804
			EGERTON AV
			0010/3522 (TWP)
			HOUSTON AV
			0010/2713 (TWP)
			018 "DIA CAST IRON
			0010/2635 LEN=0035 INSTALLED UNKN
			012 "DIA CIRC METAL
			0010/2460 LEN=0050 INSTALLED UNKN
			0010/2404 (AAR 593145X)#TRKS 02
			018 "DIA CIRC METAL
			0010/2315 LEN=0040 INSTALLED UNKN
			TYSON AV
			0010/2246 (TWP)
TYSON AV			
(TWP)	0010/2127		
			ROSLYN AV
			0010/1975 (TWP)
			CLIVEDEN AV
			0010/1625 (TWP)
			ABINGTON
			0010/1604 CHELTENHAM T
			LYNNWOOD AV
			0010/1192 (TWP)
HUBER ST			
(TWP)	0010/0993		
RURALSIDE AV			
(TWP)	0010/0613		
			ROBERTS AV
			0010/0251 (TWP)
			018 "DIA CIRC CONCR
			0010/0045 LEN=0035 INSTALLED UNKN
	000000 FT		000000 FT 1 1 03961 0 00 0000+00
			NC MOUNT CARMEL AV
			EASTON RD
			(TWP)
			INTER-BK MT CARMEL AV
			(TWP)
			MFC BEGIN = C
		S	0010/0000 LENGTH(AH 3804 BK 0000)

DIR: N TOTAL LEN: 3.112 MI. DIST: 06-4 SR: 2026
LEFT MUN: HORSHAM T RIGHT MUN: HORSHAM T

016431 FT

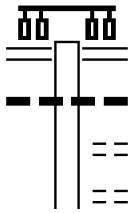

016431 FT COUNTY LINE RD
(SR2038 SEG 0200/1540)
(SR2038 SEG 0201/1537)
0060/2078
024 "DIA CIR PLASTIC
0060/1904 LEN=0032 INSTALLED UNKN
EDWARD RD
0060/1793 (TWP)
BELMAR RD
0060/1549 (TWP)

DIR: N TOTAL LEN: 3.112 MI. DIST: 06-4 SR: 2026
LEFT MUN: HORSHAM T RIGHT MUN: HORSHAM T

			0060/1305	JAMES RD (TWP)
			0060/0663	NORWYN RD (TWP)
	014353 FT		014353 FT	2 0 46214 0 00 0143+22
				HOME RD (T470)
			0060/0000	LENGTH(AH 2078 BK 2195)
			0050/2167	HORSHAM UPPER MORELAND T
			0050/1775	BRIGHT RD (TWP)
			0050/1590	015 "DIA CIRC CONCR LEN=0030 INSTALLED UNKN
			0050/1504	BMSEN 46/2026/0050/1458
				2 0 46214 0 00 0135+86
				PENNYPACK BR
			0050/1458	BMSBG 46/2026/0050/1458
CRESTVIEW RD (T116)	0050/1065		0050/1065	MONUMENT AV (TWP)
			0050/0735	MALLARD RD (TWP)
			0050/0368	ROBIN RD (TWP)
				MORELAND AV (T122)
2 0 46214 0 00 0121+39	012158 FT		012158 FT	UPPER MORELAND
MORELAND AV (T122)	0050/0000		0050/0000	HORSHAM T LENGTH(AH 2195 BK 3172)
			0040/2366	018 "DIA CIRC CONCR LEN=0042 INSTALLED UNKN
ALLISON RD (TWP)	0040/1943			
			0040/1890	036 "DIA CIRC CONCR LEN=0100 INSTALLED UNKN
			0040/1885	VILLAGE DR (TWP)
BRIARWOOD RD (TWP)	0040/1640			
			0040/1583	HORSHAM UPPER MORELAND T
			0040/1246	018 "DIA CIRC CONCR LEN=0044 INSTALLED UNKN
UPLAND AV (T141)	0040/1213			
				018 "DIA CIRC CONCR

DIR: N TOTAL LEN: 3.112 MI. DIST: 06-4 SR: 2026
LEFT MUN: UPPER MORELAND T RIGHT MUN: UPPER MORELAND T

				0040/0730	LEN=0044 INSTALLED UNKN
WOODLAWN AV (T133)	0040/0685				
				0040/0604	BMSEN 46/2026/0040/0561 2 0 46214 0 00 0095+10 PENNYPACK CR
				0040/0561	BMSBG 46/2026/0040/0561 024 "DIA CIRC CONCR
				0040/0516	LEN=0044 INSTALLED UNKN 018 "DIA CIRC METAL
				0040/0250	LEN=0044 INSTALLED UNKN 018 "DIA CAST IRON
				0040/0050	LEN=0010 INSTALLED UNKN
	008986 FT			008986 FT	2 0 46214 0 00 0089+54 HORSHAM RD (TWP) UPPER MORELAND HORSHAM T
HORSHAM RD (TWP)	0040/0000			5 0040/0000	LENGTH(AH 3172 BK 2137)
				0030/1473	LYNNE AV (TWP)
FAIR OAKS AV (T139)	0030/0973				
				0030/0932	FAIR OAKS AV (TWP)
				0030/0611	PARKSIDE AV (TWP)
				0030/0201	BROADWAY AV (TWP) 018 "DIA CIRC METAL
				0030/0070	LEN=0030 INSTALLED UNKN
2 0 46214 0 00 0068+35	006849 FT			006849 FT	
EASTON RD (SR0611 SEG 0191/1214) (SR0611 SEG 0190/1236)					EASTON RD (SR0611 SEG 0190/1236) (SR0611 SEG 0191/1214)
NEW RD (T422)	0030/0000			5 0030/0000	LENGTH(AH 2137 BK 3228) 018 "DIA CIRC METAL
				0020/2936	LEN=0032 INSTALLED UNKN
GIBRALTAR RD (T421)	0020/2476			0020/2476	
				0020/2011	KEEBLER CT (TWP)
				0020/1667	VESER LN (TWP) 018 "DIA CIRC CONCR
				0020/1350	LEN=0060 INSTALLED UNKN 018 "DIA CIRC CONCR
				0020/1230	LEN=0075 INSTALLED UNKN

DIR: N TOTAL LEN: 3.112 MI. DIST: 06-4 SR: 2026
LEFT MUN: HORSHAM T RIGHT MUN: HORSHAM T

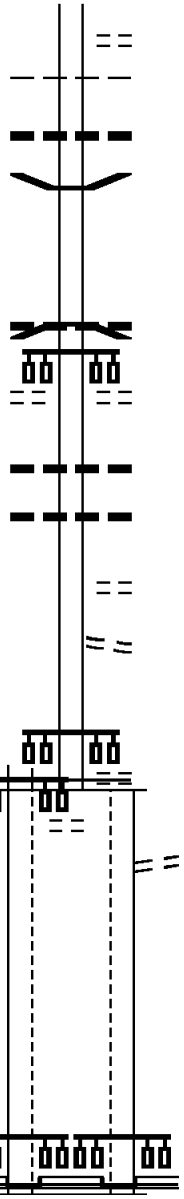

			CARRELL LN
		0020/1192	(TWP)
			HORSHAM
		0020/0868	UPPER MORELAND T
			024 "DIA CIRC CONCR
		0020/0640	LEN=0070 INSTALLED UNKN
		0020/0018	BMSEN 46/2026/0020/0000
	003621 FT	003621 FT	2 0 46214 0 00 0036+10
			018 "DIA CIRC CONCR
			LEN=0063 INSTALLED UNKN
			PENNYPACK BR
			BMSBG 46/2026/0020/0000
		5 0020/0000	LENGTH(AH 3228 BK 2259)
			COMMERCE AV
WITMER RD			(TWP)
(T405)	0014/2166	0014/2166	
			018 "DIA CAST IRON
		0014/1536	LEN=0020 INSTALLED UNKN
			024 "DIA CIRC CONCR
		0014/1284	LEN=0020 INSTALLED UNKN
			EXECUTIVE MEWS RD
		0014/0542	(PRDR)
			LC FROM WALMART PL
		0014/0078	(CONN)
	001362 FT	001362 FT	0 0 00000 0 00 0000+00
			WALMART PL
			(PRDR)
			MFC BEGIN = C
WALMART PL		5 0014/0000	LENGTH(AH 2259 BK 1362)
(PRDR)			
	0011/1362		
			LC TO WALMART PL
		0010/1272	(CONN)
0 0 00000 0 00 0000+00	000000 FT	000000 FT	2 0 46214 0 00 0000+00
NC BLAIR MILL RD		NC BLAIR MILL RD	
WELSH RD			WELSH RD
(SR0063 SEG 0492/0000)			(SR0063 SEG 0492/0000)
(SR0063 SEG 0493/0000)			(SR0063 SEG 0493/0000)
PRUDENTIAL COMPLEX	INTER-BK	INTER-BK	PRUDENTIAL COMPLEX
(PRDR)			(PRDR)
MFC BEGIN = C			MFC BEGIN = C
LENGTH(AH 1362 BK 0000)	0011/0000	5 0010/0000	LENGTH(AH 1362 BK 0000)

DIR: B TOTAL LEN: 4.042 MI. DIST: 06-4 SR: 2025
LEFT MUN: CHELTENHAM T RIGHT MUN: CHELTENHAM T

021343 FT

TOOKANY CREEK PY
(TWP)

0080/0509

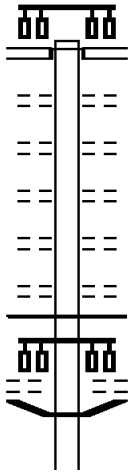

021343 FT
INTER-AHD CENTRAL AV
(TWP)
COTTMAN AV
(SR0073 SEG 0710/0553)
0080/2932
JEFFERSON AV
0080/2585 (TWP)
BEECHER AV
0080/2233 (TWP)
FRANKLIN AV
0080/1882 (TWP)
MYRTLE AV
0080/1528 (TWP)
LAUREL AV
0080/1091 (TWP)
0080/0551 MFC BEGIN = D
OLD SOLDIERS RD
(TWP)
0080/0509
0080/0457 BMSEN 46/2025/0080/0412
0 0 00000 0 00 0000+00
TOOKANY CR.

DIR: B TOTAL LEN: 4.042 MI. DIST: 06-4 SR: 2025
LEFT MUN: CHELTENHAM T RIGHT MUN: CHELTENHAM T

LEFT MUN			RIGHT MUN
			0080/0412 BMSBG 46/2025/0080/0412
			ASHBOURNE RD
			(TWP)
			TOOKANY CREEK PY
			0080/0358 (TWP)
			NC CENTRAL AV
			024 "DIA CIRC CONCR
			0080/0330 LEN=0070 INSTALLED 1978
	018411 FT		018411 FT 2 0 46121 0 00 0184+97
			NC ASHBOURNE RD
			ROWLAND AV
			(TWP)
			S 0080/0000 LENGTH(AH 2932 BK 2255)
			024 "DIA CIRC CONCR
			0070/1882 LEN=0060 INSTALLED 1978
			FOSTER RD
			0070/1706 (TWP)
OAKHILL DR			
(TWP)	0070/1308		
WALTHAM RD			
(TWP)	0070/0897		
			024"H 30"W CON BOX CUL
			0070/0832 LEN=0040 INSTALLED 1978
			018"H 24"W CON BOX CUL
			0070/0525 LEN=0075 INSTALLED 1978
ROLLING GREEN RD			
(TWP)	0070/0369		
LC TO JENKINTOWN RD			
(CONN)	0070/0161		
			018 "DIA CIRC CONCR
			0070/0100 LEN=0042 INSTALLED 1978
2 0 46121 0 00 0161+31	016156 FT		016156 FT
JENKINTOWN RD			
(TWP)	0070/0000		S 0070/0000 LENGTH(AH 2255 BK 2425)
LC FROM JENKINTOWN RD			
(CONN)	0060/2268		
			CROYDEN RD
			0060/2088 (TWP)
			024 "DIA CIRC CONCR
			0060/2035 LEN=0050 INSTALLED 1978
			BOYER RD
			0060/1796 (TWP)
			018 "DIA CIRC CONCR
			0060/1725 LEN=0055 INSTALLED 1978
			ARBOR RD
			(TWP)
			0060/1384
			ASHMEAD RD
			(TWP)

DIR: B TOTAL LEN: 4.042 MI. DIST: 06-4 SR: 2025
LEFT MUN: CHELTENHAM T RIGHT MUN: CHELTENHAM T

			FRONT ST
		0060/1354	(TWP)
		0060/1346	MFC BEGIN = E
			018 "DIA CIRC CONCR
		0060/1260	LEN=0052 INSTALLED 1978
			018 "DIA CIRC CONCR
		0060/0940	LEN=0050 INSTALLED 1978
			018 "DIA CIRC CONCR
		0060/0635	LEN=0056 INSTALLED 1978
			018 "DIA CIRC CONCR
		0060/0335	LEN=0056 INSTALLED 1978
	013731 FT	013731 FT	2 0 46121 0 00 0137+21
			OAK LANE RD
			(SR2062 SEG 0020/2277)
		S 0060/0000	LENGTH(AH 2425 BK 2201)
			018 "DIA CIRC CONCR
		0050/1882	LEN=0055 INSTALLED 1978
			GAYL RD
		0050/1850	(TWP)
			018 "DIA CIRC CONCR
		0050/1525	LEN=0062 INSTALLED UNKN
			015 "DIA CIRC CONCR
		0050/1220	LEN=0045 INSTALLED 1978
			018 "DIA CIRC CONCR
		0050/0920	LEN=0055 INSTALLED 1978
			018 "DIA CIRC CONCR
		0050/0695	LEN=0056 INSTALLED 1978
			HAINES RD
		0050/0427	(TWP)
		0050/0322	BMSEN 46/2025/0050/0304
			2 0 46121 0 00 0117+58
			MILL RUN
		0050/0304	BMSBG 46/2025/0050/0304
MULBERRY LN (TWP)	0050/0216		
			FROM 2060/0020 SH
		0050/0107	(CONN)
	011530 FT	011530 FT	2 0 46121 0 00 0115+16
			NEW SECOND ST
			(SR2060 SEG 0020/0872)
		NC	MONTGOMERY AV
NEW SECOND ST (SR2060 SEG 0020/0872) FROM 2060/0020 SH (CONN)	0050/0000		MFC BEGIN = D
		S 0050/0000	LENGTH(AH 2201 BK 3642)
	0040/3519		
			UNKNOWN RD
		0040/3433	(TWP)

DIR: B TOTAL LEN: 4.042 MI. DIST: 06-4 SR: 2025
LEFT MUN: CHELTENHAM T RIGHT MUN: CHELTENHAM T

			WOODLAWN AV
		0040/2982	(TWP)
			01B "DIA CIRC CONCR
		0040/2925	LEN=0055 INSTALLED 1980
			024 "DIA CIRC CONCR
		0040/2675	LEN=0047 INSTALLED 1980
BROOKVIEW PL (TWP)	0040/2665		
			LAFAYETTE AV
		0040/2492	(TWP)
			ALBRIGHT AV
		0040/2183	(TWP)
			01B "DIA CIRC CONCR
		0040/2100	LEN=0042 INSTALLED 1978
			MILL RD
		0040/1878	(TWP)
			UNION AV
		0040/1430	(TWP)
			NC ASHBOURNE RD
MONTGOMERY AV (TWP)	0040/0798		
			UNION AV
		0040/0031	(TWP)
	007888 FT	007888 FT	2 0 46121 0 00 0079+41
			NC MONTGOMERY AV
			MONTGOMERY AV
			(TWP)
		S 0040/0000	LENGTH(AH 3642 BK 3170)
			NC MOUNTAIN AV
		0030/2981	BMSEN 46/2025/0030/2905
			0 0 00000 0 00 0000+00
			SOUTHEASTERN PA TRAN RR
		0030/2905	BMSBG 46/2025/0030/2905
			NC UNION AV
			UNION AV
		0030/2757	(TWP)
			SPRING AV
			(TWP)
			NC MOUNTAIN AV
SPRING AV (TWP)	0030/2158		
			NC SPRING AV
			CHAPEL RD
		0030/2086	(TWP)
			WEST AV
		0030/1616	(TWP)
PARK AV (TWP)	0030/1152		
		0030/0629	BMSEN 46/2025/0030/0617

DIR: B TOTAL LEN: 4.042 MI. DIST: 06-4 SR: 2025
LEFT MUN: CHELTENHAM T RIGHT MUN: CHELTENHAM T

			0 0 00000 0 00 0000+00
			TACONY BR.
		0030/0617	BMSBG 46/2025/0030/0617
			015 "DIA CIRC CONCR
		0030/0550	LEN=0048 INSTALLED 1978
2 0 46121 0 00 0047+47	004718 FT	004718 FT	
OLD YORK RD		INTER-BK	OLD YORK RD
(SR0611 SEG 0021/0790)			(SR0611 SEG 0021/0790)
(SR0611 SEG 0020/0767)	0030/0000	5 0030/0000	LTH AH 003170 BK 000061
	004718 FT	004718 FT	
		7024/0000	LTH AH 000061 BK 002303
		INTER-AHD	OLD YORK RD
			(SR0611 SEG 0020/0697)
			OLD YORK RD
			(SR0611 SEG 0020/0697)
		0020/2303	(SR0611 SEG 0021/0726)
			015 "DIA CIRC CONCR
		0020/1020	LEN=0048 INSTALLED 1978
			JUNIPER AV
	==	0020/1017	(TWP)
CEDAR LN			
(TWP)	0020/0662 ==		
	002415 FT	002415 FT	2 0 46121 0 00 0024+23
			PENROSE AV
			(TWP)
	==	5 0020/0000	LENGTH(AH 2303 BK 2415)
SPRING AV			
(TWP)	0010/1059 ==		
			018 "DIA CIRC CONCR
		0010/0067	LEN=0045 INSTALLED 1978
	000000 FT	000000 FT	2 0 46121 0 00 0000+00
		NC	ASHBOURNE RD
			WASHINGTON LN
			(SR2056 SEG 0021/0000)
			(SR2056 SEG 0020/0000)
			MELLON RD
			(TWP)
			MFC BEGIN = E
		5 0010/0000	LENGTH(AH 2415 BK 0000)

DIR: B TOTAL LEN: 1.564 MI. DIST: 06-4 SR: 2024
LEFT MUN: UPPER DUBLIN T RIGHT MUN: UPPER DUBLIN T

008258 FT

SYCAMORE ST
(PRDR) 0040/0540
2 0 46091 0 00 0068+68 006858 FT
ST GEORGES RD
(TWP) 0040/0000

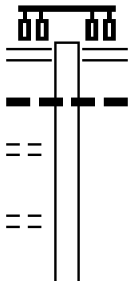

008258 FT WELSH RD
(SR0063 SEG 0482/1628)
(SR0063 SEG 0483/1644)
0040/1400
024 "DIA CIRC METAL
0040/0896 LEN=0030 INSTALLED UNKN

006858 FT

S 0040/0000 LENGTH(AH 1400 BK 2344)

DIR: B TOTAL LEN: 1.564 MI. DIST: 06-4 SR: 2024
LEFT MUN: UPPER DUBLIN T RIGHT MUN: UPPER DUBLIN T

TUCKERSTOWN RD (TWP)	0030/1040		
	004514 FT	004514 FT	2 0 46091 0 00 0045+24 NICOLE DR (TWP)
		0030/0000	LENGTH(AH 2344 BK 1586)
			UNKNOWN RD
		0020/0937	(TWP)
			BMSEN 46/2024/0020/0810
		0020/0828	BRIDGE POSTED (TONS)
			2 0 46091 0 00 0045+24 SGL 33 COMB 40
			SAND RUN
		0020/0810	BMSBG 46/2024/0020/0810
AIDENN LAIR RD (TWP)	0020/0722		
			018 "DIA CIRC METAL
		0020/0692	LEN=0038 INSTALLED UNKN
			036 "DIA CIRC METAL
		0020/0365	LEN=0024 INSTALLED UNKN
			BEACON HILL DR
2 0 46091 0 00 0029+38	002928 FT	002928 FT	(TWP)
BANTRY DR (TWP)	0020/0000	0020/0000	LENGTH(AH 1586 BK 2928)
			024 "DIA CIRC METAL
		0010/2874	LEN=0034 INSTALLED UNKN
			024 "DIA CIRC METAL
		0010/2396	LEN=0050 INSTALLED UNKN
WELLSLY RD (TWP)	0010/2266		
KIRKS LN (TWP)	0010/1582		
			036 "DIA CIRC METAL
		0010/1468	LEN=0036 INSTALLED 2016
			024 "DIA CIRC CONCR
		0010/0032	LEN=0044 INSTALLED UNKN
			NC DRESHERTOWN RD
			LIMEKILN PK
2 0 46091 0 00 0000+00	000000 FT	000000 FT	(SR0152 SEG 0100/0478)
LIMEKILN PK (SR0152 SEG 0100/0478)	0010/0000		MFC BEGIN = C
		0010/0000	LENGTH(AH 2928 BK 0000)

DIR: B TOTAL LEN: 2.792 MI. DIST: 06-4 SR: 2023
LEFT MUN: CHELTENHAM T RIGHT MUN: CHELTENHAM T

014741 FT 014741 FT

DIR: B TOTAL LEN: 2.792 MI. DIST: 06-4 SR: 2023
LEFT MUN: CHELTENHAM T RIGHT MUN: CHELTENHAM T

		INTER-AHD	CHURCH RD (SR0073 SEG 0630/0000)
WASHINGTON LN (SR2056 SEG 0020/2376) (SR2056 SEG 0021/2381)	0060/2687	0060/2687	WASHINGTON LN (SR0073 SEG 0630/0000) (SR0073 SEG 0631/0000)
GREEN LN (TWP)	0060/2348	0060/2350	018 "DIA CIRC METAL LEN=0042 INSTALLED 1978
		0060/1961	LABURNUM LN (TWP)
		0060/1549	LABURNUM LN (TWP)
SERPENTINE LN (TWP)	0060/1161	0060/1161	SERPENTINE LN (TWP)
		0060/0383	PARDEE LN (TWP)
	012054 FT	012054 FT	1 0 00197 0 01 0152+27 VILLAGE: CHELTEN HILLS
			CHELTEN HILLS DR (TWP)
		S 0060/0000	LENGTH(AH 2687 BK 2190)
CHELTEN HILLS DR (TWP)	0050/2168	0050/2168	
ROCK LN (TWP)	0050/2154	0050/2154	
		0050/1946	BMSEN 46/2023/0050/1842 BRIDGE POSTED (TONS) 0 0 00000 0 00 0000+00 SGL 36 COMB 40 SOUTHEASTERN PA TRAN RR
		0050/1842	BMSBG 46/2023/0050/1842 TACONY CREEK STRUCTURE LENGTH 32 FT
		0050/1786	BMSID 46/2023/0050/1786 MEETING HOUSE RD
		0050/1291	(TWP)
WALL PARK DR (TWP)	0050/0807		
		0050/0545	YORK RD SPUR (TWP)
		0050/0311	LC TO GREEN BRIAR RD (CONN)
WALL PARK DR (TWP)	0050/0187		
		0050/0075	BMSEN 46/2023/0050/0033 015 "DIA CIRC CONCR
		0050/0058	LEN=0040 INSTALLED 1978 0 0 00000 0 00 0000+00 TOOKANY CK.

DIR: B TOTAL LEN: 2.792 MI. DIST: 06-4 SR: 2023
LEFT MUN: CHELTENHAM T RIGHT MUN: CHELTENHAM T

			0050/0033 BMSBG 46/2023/0050/0033
1 0 00197 0 01 0128+87 009864 FT			009864 FT
BOSLER RD			
(TWP)	0050/0000		5 0050/0000 LENGTH(AH 2190 BK 2039)
			FROM 0611/0031 SH
			0040/1883 (CONN)
			OLD YORK RD
OLD YORK RD			(SR0611 SEG 0031/1011)
(SR0611 SEG 0031/1011)			(SR0611 SEG 0030/1017)
(SR0611 SEG 0030/1017)	0040/1745		0040/1745
ERVIEN LN			
(TWP)	0040/1589		
			015 "DIA CIRC CONCR
			0040/1545 LEN=0040 INSTALLED 1978
STAHR RD			
(TWP)	0040/1253		
			018 "DIA CIRC METAL
			0040/0699 LEN=0025 INSTALLED 1978
			0040/0688 BMSEN 46/2023/0040/0638
			018 "DIA CIRC CONCR
			0040/0642 LEN=0030 INSTALLED 1978
			1 0 00197 0 00 0123+96
			TACONY CR.
			0040/0638 BMSBG 46/2023/0040/0638
			BROOKSIDE RD
			0040/0448 (TWP)
			015 "DIA CIRC CONCR
			0040/0283 LEN=0030 INSTALLED 1978
	007825 FT		007825 FT 1 0 00197 0 00 0117+59
			CADWALADER AV
			(TWP)
			5 0040/0000 LENGTH(AH 2039 BK 3282)
			015 "DIA CIRC CONCR
			0030/3250 LEN=0040 INSTALLED 1978
HIGH SCHOOL RD			HIGH SCHOOL RD
(TWP)	0030/2978		0030/2978 (TWP)
			015 "DIA CIRC METAL
			0030/2800 LEN=0025 INSTALLED 1978
MILL RD			
(TWP)	0030/2415		
CEDAR RD			
(TWP)	0030/1827		
			CEDAR RD
			0030/1807 (SR2058 SEG 0010/0000)
			FAIRVIEW RD
			0030/1137 (TWP)
			018 "DIA CIRC CONCR
			0030/0988 LEN=0028 INSTALLED 1978

DIR: B TOTAL LEN: 2.792 MI. DIST: 06-4 SR: 2023
LEFT MUN: CHELTENHAM T RIGHT MUN: CHELTENHAM T

			STOCKTON RD
TO 2060/0030 SH		0030/0496	(TWP)
(CONN)	0030/0155		
			015 "DIA CIRC CONCR
		0030/0120	LEN=0028 INSTALLED 1978
1 0 00197 0 00 0084+70	004543 FT	004543 FT	NEW SECOND ST
NEW SECOND ST			(SR2060 SEG 0030/1015)
(SR2060 SEG 0030/1015)	0030/0000	S 0030/0000	LENGTH(AH 3282 BK 2701)
			THOMSON RD
		0020/2236	(TWP)
			HAMMOND RD
		0020/1164	(TWP)
			018 "DIA CIRC CONCR
		0020/1107	LEN=0036 INSTALLED 1978
JENKINTOWN RD			JENKINTOWN RD
(TWP)	0020/0748	0020/0748	(TWP)
		0020/0720	BMSEN 46/2023/0020/0691
			0 0 00000 0 00 0000+00
			TOOKANY BR.
		0020/0691	BMSBG 46/2023/0020/0691
			018 "DIA CIRC CONCR
		0020/0500	LEN=0050 INSTALLED 1978
	001842 FT	001842 FT	1 0 00197 0 00 0058+62
			HAWTHORNE LN
			(TWP)
		S 0020/0000	LENGTH(AH 2701 BK 1842)
ELLEN LN			
(TWP)	0010/1490		
			036 "DIA CIR PLASTIC
		0010/1280	LEN=0050 INSTALLED 1978
BERYL RD			
(TWP)	0010/1191		
YEW RD			
(TWP)	0010/0639		
TO 0073/0690 SH			
(CONN)	0010/0184		
	000000 FT	000000 FT	1 0 00197 0 00 0040+20
			VILLAGE: ELKINS PARK
		NC	CHURCH RD
			TOWNSHIP LINE RD
			(SR0073 SEG 0690/0000)
		INTER-BK	CHURCH RD
			(TWP)
COTTMAN AVE			MFC BEGIN = C
(SR0073 SEG 0690/0000)	0010/0000	S 0010/0000	LENGTH(AH 1842 BK 0000)

DIR: B TOTAL LEN: 2.547 MI. DIST: 06-4 SR: 2022
LEFT MUN: UPPER DUBLIN T RIGHT MUN: UPPER DUBLIN T

```
013448 FT                    013448 FT
                             INTER-AHD  FORT WASHINGTON AV
                                        (TWP )
                                        LIMEKILN PK
                                        (SR0152 SEG 0130/0000)
                             0070/2175
                                        018 "DIA CIRC METAL
                             0070/2060  LEN=0035 INSTALLED UNKN
                                        018 "DIA CIRC CONCR
                             0070/1900  LEN=0035 INSTALLED UNKN
                                        018 "DIA CIRC CONCR
                             0070/1750  LEN=0035 INSTALLED UNKN
                                        MAPLE GLEN ELEM SCHOOL
                             0070/1472  (PRDR)
                                        018 "DIA CIRC CONCR
                             0070/1395  LEN=0035 INSTALLED UNKN
                                        018 "DIA CIRC CONCR
                             0070/1215  LEN=0035 INSTALLED UNKN
                                        MAPLE GLEN ELEM SCHOOL
                             0070/1129  (PRDR)
                                        018 "DIA CIRC CONCR
                             0070/1040  LEN=0035 INSTALLED UNKN
                                        018 "DIA CIRC CONCR
                             0070/0905  LEN=0035 INSTALLED UNKN
                                        018 "DIA CIRC CONCR
                             0070/0750  LEN=0035 INSTALLED UNKN
011273 FT                    011273 FT  2 0 46090 0 00 0161+15
                                        MEETINGHOUSE RD
                                        (TWP )
```

DIR: B TOTAL LEN: 2.547 MI. DIST: 06-4 SR: 2022
LEFT MUN: UPPER DUBLIN T RIGHT MUN: UPPER DUBLIN T

```
                                                  S 0070/0000 LENGTH(AH 2175 BK 2280)
                                                            018 "DIA CIRC METAL
                                                    0060/2080 LEN=0040 INSTALLED UNKN
                                                            036 "DIA CIRC METAL
                                                    0060/1775 LEN=0050 INSTALLED UNKN
                                                            TANNERIE RUN RD
                                                    0060/1734 (TWP )

                                                            018 "DIA CIRC CONCR
                                                    0060/0590 LEN=0040 INSTALLED UNKN
                                                            DENSTON DR
                                                    0060/0544 (TWP )
                                                            018 "DIA CIRC METAL
                                                    0060/0065 LEN=0100 INSTALLED UNKN
                        008993 FT                   008993 FT 2 0 46090 0 00 0138+26
                                                            SUSQUEHANNA RD
                                                            (SR2017 SEG 0150/0000)

                                                  S 0060/0000 LENGTH(AH 2280 BK 2468)
                                                            015 "DIA CIRC CONCR
                                                    0050/1930 LEN=0030 INSTALLED UNKN
                                                            018 "DIA CIRC CONCR
                                                    0050/1494 LEN=0035 INSTALLED UNKN
                                                            018 "DIA CIRC CONCR
                                                    0050/1046 LEN=0035 INSTALLED UNKN
                                                            018 "DIA CIRC METAL
                                                    0050/0660 LEN=0030 INSTALLED UNKN
                                                            HAWTHORNE LN
                                                    0050/0567 (TWP )
2 0 46090 0 00 0115+60 006525 FT                    006525 FT
LOCH ALSH AV
(TWP )                  0050/0000

                                                  S 0050/0000 LENGTH(AH 2468 BK 1873)
                                                            018 "DIA CIRC METAL
                                                    0040/1825 LEN=0035 INSTALLED UNKN
                                                            018 "DIA CIRC METAL
                                                    0040/1475 LEN=0040 INSTALLED UNKN
                                                            THOMAS DR
                                                    0040/1145 (TWP )
                                                            018 "DIA CIRC CONCR
                                                    0040/0980 LEN=0030 INSTALLED UNKN
FT WASHINGTON ELEM SCHO
(PRDR)                  0040/0455

                                                            018 "DIA CIRC CONCR
                                                    0040/0415 LEN=0040 INSTALLED UNKN
FT WASHINGTON ELEM SCHO
(PRDR)                  0040/0144
                        004652 FT                   004652 FT 2 0 46090 0 00 0095+11
                                                            HIGHLAND AV
                                                            (TWP )
```

DIR: B TOTAL LEN: 2.547 MI. DIST: 06-4 SR: 2022
LEFT MUN: UPPER DUBLIN T RIGHT MUN: UPPER DUBLIN T

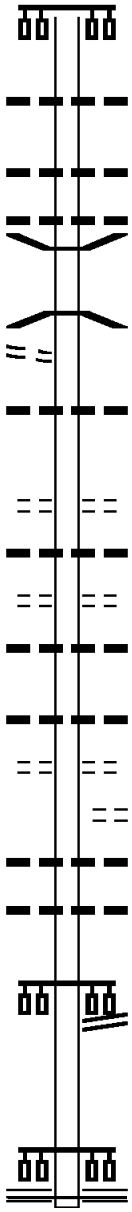

		5 0040/0000 LENGTH(AH 1873 BK 2111)
		018 "DIA CIRC CONCR
		0030/2080 LEN=0040 INSTALLED UNKN
		018 "DIA CIRC CONCR
		0030/1477 LEN=0035 INSTALLED UNKN
		018 "DIA CIRC CONCR
		0030/1145 LEN=0065 INSTALLED UNKN
		0030/1082 BMSEN 46/2022/0030/0921
		0 0 00000 0 00 0000+00
		PA 309 BYPAS
		0030/0921 BMSBG 46/2022/0030/0921
CREEK DR		
(TWP)	0030/0870	
		018 "DIA CIRC CONCR
		0030/0470 LEN=0040 INSTALLED UNKN
	002541 FT	002541 FT 2 0 46090 0 00 0073+04
		PROSPECT AV
		(TWP)
		5 0030/0000 LENGTH(AH 2111 BK 2541)
		018 "DIA CIRC METAL
		0020/1985 LEN=0038 INSTALLED UNKN
		SPRING AV
		0020/1934 (TWP)
		018 "DIA CIRC CONCR
		0020/1650 LEN=0040 INSTALLED UNKN
		018 "DIA CIRC CONCR
		0020/1035 LEN=0025 INSTALLED UNKN
		MONTGOMERY AV
		0020/0973 (TWP)
		WALNUT LN
		0020/0737 (TWP)
		036"H 24"W CON BOX CUL
		0020/0730 LEN=0055 INSTALLED UNKN
		018 "DIA CIRC CONCR
		0020/0645 LEN=0030 INSTALLED UNKN
		PENNSYLVANIA AV
		(SR2037 SEG 0012/2742)
		(SR2037 SEG 0013/2742)
		NC FORT WASHINGTON AV
		0020/0198
	000000 FT	000000 FT 2 0 46090 0 00 0048+62
		NC PENNSYLVANIA AV
		BETHLEHEM PK
		(SR2018 SEG 0090/0871)
		MFC BEGIN = D
		5 0020/0000 LENGTH(AH 2541 BK 0000)

DIR: B TOTAL LEN: 4.525 MI. DIST: 06-4 SR: 2021
LEFT MUN: UPPER DUBLIN T RIGHT MUN: UPPER DUBLIN T

	023893 FT		023245 FT INTER-AHD	LIMEKILN PK (SR0152 SEG 0080/0000) FITZWATERTOWN RD (SR2038 SEG 0010/0000)
LIMEKILN PK (SR0152 SEG 0080/0000)	0110/3219		0110/3219	
			0110/1419	UPPER DUBLIN ABINGTON T NORTH HILLS AV (TWP)
			0110/1412	
			0110/1404	018 "DIA CIRC CONCR LEN=0054 INSTALLED UNKN PENN AV
			0110/1177	(TWP)
GARFIELD AV (TWP)	0110/0898		0110/0898	GARFIELD AV (TWP)
TENNIS AV (TWP)	0110/0591		0110/0591	TENNIS AV (TWP) CENTRAL AV

DIR: B TOTAL LEN: 4.525 MI. DIST: 06-4 SR: 2021
LEFT MUN: ABINGTON T RIGHT MUN: ABINGTON T

			0110/0293	(TWP)
				018 "DIA CIRC METAL
			0110/0012	LEN=0012 INSTALLED UNKN
	020674 FT		020026 FT	1 1 05463 0 00 0127+05
				CRICKET AV
				(TWP)
			S 0110/0000	LENGTH(AH 3219 BK 2143)
				018 "DIA CIRC METAL
			0100/2143	LEN=0022 INSTALLED UNKN
				018 "DIA CIRC CONCR
			0100/2100	LEN=0040 INSTALLED UNKN
				MAPLE AV
			0100/1851	(TWP)
				018 "DIA CIRC CONCR
			0100/1820	LEN=0055 INSTALLED UNKN
HAMEL AV (TWP)	0100/1628			
				HAMEL AV
			0100/1590	(TWP)
				MONROE AV
			0100/1312	(TWP)
MONROE AV (TWP)	0100/1272			
				018 "DIA CIRC CONCR
			0100/1266	LEN=0032 INSTALLED UNKN
				HARRISON AV
			0100/1031	(TWP)
				018 "DIA CIRC CONCR
			0100/0994	LEN=0030 INSTALLED UNKN
				JACKSON AV
			0100/0750	(TWP)
				018 "DIA CIRC CONCR
			0100/0710	LEN=0026 INSTALLED UNKN
EDGEHILL RD (TWP)	0100/0092		0100/0092	
	018531 FT		017883 FT	1 1 05463 0 00 0105+52
				(AAR 593144R)#TRKS 02
			S 0100/0000	LENGTH(AH 2143 BK 0215)
				018 "DIA CIRC CONCR
			0090/0170	LEN=0045 INSTALLED UNKN
				EDGEHILL RD
1 1 05463 0 00 0103+44	018316 FT		017668 FT	(SR2034 SEG 0050/0000)
TYSON AV (TWP)	0090/0000		S 0090/0000	LENGTH(AH 0215 BK 1775)
ROSLYN AV (TWP)	0080/1404			
				ROBERTS AV
			0080/1047	(TWP)
KESWICK AV				

DIR: B TOTAL LEN: 4.525 MI. DIST: 06-4 SR: 2021
LEFT MUN: ABINGTON T RIGHT MUN: ABINGTON T

(TWP)	0080/0679			
LINDEN AV				
(TWP)	0080/0346			
				SYLVANIA AV
			0080/0026	(TWP)
1 1 05463 0 00 0085+84 016541 FT			015893 FT	
SYLVANIA AV				
(TWP)	0080/0000		0080/0000	LENGTH(AH 1775 BK 2270)
				018 "DIA CIRC CONCR
			0070/2268	LEN=0034 INSTALLED UNKN
				KELLY LN
			0070/2137	(TWP)
				036 "DIA CIRC CONCR
ELK ST			0070/1660	LEN=0034 INSTALLED UNKN
(TWP)	0070/1659			
				EASTON RD
				(CNTY)
			0070/1343	
				BRIARWOOD RD
			0070/0864	(TWP)
				024 "DIA CAST IRON
			0070/0676	LEN=0024 INSTALLED UNKN
	014271 FT		013623 FT	1 1 05463 0 00 0063+11
				ABINGTON AV
				(TWP)
			0070/0000	LENGTH(AH 2270 BK 1835)
				018 "DIA CIRC CONCR
			0060/1815	LEN=0050 INSTALLED UNKN
				018 "DIA CAST IRON
			0060/1570	LEN=0049 INSTALLED UNKN
EDGLEY AV				
(TWP)	0060/1206			
				LOUISE RD
			0060/0794	(TWP)
	012436 FT		011788 FT	1 1 05463 0 00 0044+66
				HIGHLAND AV
				(TWP)
			0060/0000	LENGTH(AH 1835 BK 2368)
BAEDER RD				BAEDER RD
(TWP)	0050/1829		0050/1829	(TWP)
				LC TO BAEDER RD
			0050/1724	(CONN)
				018 "DIA CIRC CONCR
			0050/1610	LEN=0028 INSTALLED UNKN
STEWART AV				

DIR: B TOTAL LEN: 4.525 MI. DIST: 06-4 SR: 2021
LEFT MUN: ABINGTON T RIGHT MUN: ABINGTON T

(TWP)	0050/1511		BOEDER RUN
			STRUCTURE LENGTH 12 FT
		0050/1402	BMSID 46/2021/0050/1402
			NC JENKINTOWN RD
			ABINGTON
		0050/1206	JENKINTOWN B
		0050/1155	BMSEN 46/2021/0050/1081
			1 1 05463 0 00 0031+92
			SOUTHEASTERN PA TRAN RR
		0050/1081	BMSBG 46/2021/0050/1081
			RUNNYMEDE AV
			(BORO)
		0050/0901	
			018 "DIA CIRC METAL
		0050/0795	LEN=0032 INSTALLED UNKN
			RODMAN AV
		0050/0609	(BORO)
			CHELTENA AV
		0050/0342	(BORO)
	010068 FT	009420 FT	1 1 05463 0 00 0021+06
			HILLSIDE AV
			(BORO)
		0050/0000	LTH AH 002368 BK 002118
WEST AV			
(BORO)			
WALNUT ST			NC WALNUT ST
(BORO)	0040/1660	0040/1660	
			LINDEN ST
		0040/1490	(BORO)
			MAPLE ST
		0040/1144	(BORO)
			CEDAR ST
		0040/0785	(BORO)
CEDAR ST			
(BORO)	0040/0739		
			LEEDOM ST
		0040/0428	(BORO)
LEEDOM ST			
(BORO)	0040/0347		
			012 "DIA CIRC CONCR
		0040/0344	LEN=0009 INSTALLED UNKN
			JOHNSON ST
		0040/0259	(BORO)
			018 "DIA CIRC METAL
		0040/0240	LEN=0030 INSTALLED UNKN
			012 "DIA CIRC CONCR
		0040/0050	LEN=0012 INSTALLED UNKN
	007950 FT	007302 FT	1 1 05463 0 00 0000+00
			OLD YORK RD

DIR: B TOTAL LEN: 4.525 MI. DIST: 06-4 SR: 2021
LEFT MUN: JENKINTOWN B RIGHT MUN: JENKINTOWN B

(SR0611 SEG 0080/1126)
(SR0611 SEG 0081/1178)
NC WEST AV

WEST AV
(BORO)
INTER-BK OLD YORK RD
(SR0611 SEG 0080/1126)
S 0040/0000 LTH AH 002118 BK 000100
007950 FT 007302 FT
OLD YORK RD INTER-AHD 7034/0000 LTH AH 000100 BK 001727
(SR0611 SEG 0080/0886)
OLD YORK RD
(SR0611 SEG 0080/0886)
(SR0611 SEG 0081/0941) 0033/0648

UNNAMED AL
(BORO) 0033/0428
NICE AV
(BORO) 0033/0271
2 0 46157 0 00 0072+86 007302 FT
WASHINGTON LN
(BORO)

MFC BEGIN = C 007302 FT
LENGTH(AH 0648 BK 1727) 0033/0000 S N 7032/0000 LTH AH 001727 BK 001727
JENKINTOWN
0030/1597 ABINGTON T

NC GREENWOOD AV
GREENWOOD AV
0030/0729 (TWP)

005575 FT 005575 FT 2 0 46157 0 00 0055+59
MEETINGHOUSE RD
(TWP)
S 0030/0000 LENGTH(AH 1727 BK 1834)

WELLINGTON TE
(TWP) 0020/1422
EVERGREEN RD
(TWP) 0020/1050
FISHER RD
(TWP) 0020/0678
HOLMECREST RD
(TWP) 0020/0320
003741 FT 003741 FT 2 0 46157 0 00 0036+38
BEAVER HOLLOW RD

DIR: B TOTAL LEN: 4.525 MI. DIST: 06-4 SR: 2021
LEFT MUN: ABINGTON T RIGHT MUN: ABINGTON T

				(TWP)
		==	5 0020/0000	LENGTH(AH 1834 BK 3741)
THORPE RD (TWP)	0010/3600	==		
				BAR HARBOR RD
		==	0010/3367	(TWP)
				FORREST AV
				(TWP)
		== ==	0010/3156	
				018 "DIA CIRC CONCR
			0010/3124	LEN=0048 INSTALLED UNKN
HURON AV (TWP)	0010/2844	==		
				TULPEHOCKEN AV
		==	0010/2605	(TWP)
TULPEHOCKEN AV (TWP)	0010/2588	==		
				CADWALADER AV
		==	0010/2357	(TWP)
CADWALADER AV (TWP)	0010/2279	==		
				OSCEOLA AV
		==	0010/1977	(TWP)
				024 "DIA CIRC METAL
			0010/1970	LEN=0112 INSTALLED UNKN
OSCEOLA AV (TWP)	0010/1948	==		
WEST AV (TWP)	0010/1683	==		
				018"H 30"W ELLIP METAL
			0010/1582	LEN=0038 INSTALLED UNKN
HIGH SCHOOL RD (TWP)	0010/1386	==		
				SERRILL RD
		==	0010/1241	(TWP)
HAINES AV (TWP)	0010/1033	==		
				024 "DIA CIRC CONCR
			0010/0805	LEN=0038 INSTALLED UNKN
				CEDAR RD
				(SR2058 SEG 0020/1211)
			0010/0553	
				NC JENKINTOWN RD
				TOWNSHIP LINE RD
				(SR0073 SEG 0674/0485)
			INTER-BK	FAIRVIEW RD
2 0 46157 0 00 0000+00 000000 FT			000000 FT	(TWP)
TOWNSHIP LINE RD				MFC BEGIN = C
(SR0073 SEG 0674/0485)	0010/0000		5 0010/0000	LENGTH(AH 3741 BK 0000)

DIR: B TOTAL LEN: 3.888 MI. DIST: 06-4 SR: 2020
LEFT MUN: UPPER DUBLIN T RIGHT MUN: UPPER DUBLIN T

020527 FT

BAKER RD
(T411) 0080/0798

2 0 46077 0 00 0093+44 019320 FT
LLEWELLYN RD
(T409) 0080/0000

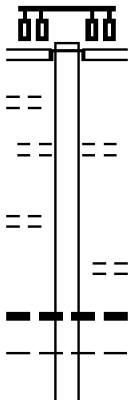

020527 FT
INTER-AHD TENNIS AV
(T312)
WELSH RD
(SR0063 SEG 0422/0000)
0080/1207

ANNASMEAD RD
0080/0399 (T410)
019320 FT

S 0080/0000 LENGTH(AH 1207 BK 3180)
JEM DR
0070/3094 (TWP)
015 "DIA CIRC CONCR
0070/2990 LEN=0030 INSTALLED UNKN
UPPER DUBLIN
0070/2509 LOWER GWYNEDD T
EXECUTIVE DR

DIR: B TOTAL LEN: 3.888 MI. DIST: 06-4 SR: 2020
LEFT MUN: LOWER GWYNEDD T RIGHT MUN: LOWER GWYNEDD T

			0070/2412	(TWP)
				018 "DIA CIRC METAL
			0070/2259	LEN=0030 INSTALLED UNKN
				036"H 00"W MULT METAL
			0070/2015	LEN=0035 INSTALLED UNKN
GWYNEDD ESTATES RD (PRDR)	0070/0316			
				LOWER GWYNEDD
			0070/0023	UPPER DUBLIN T
	016140 FT		016140 FT	2 0 46077 0 00 0061+63
				NORRISTOWN RD
				(SR2052 SEG 0042/0000)
NORRISTOWN RD (SR2052 SEG 0042/0000)	0070/0000		0070/0000	LENGTH(AH 3180 BK 2727)
				STOUT RD
			0060/2610	(TWP)
				UPPER DUBLIN
			0060/2505	LOWER GWYNEDD T
				LOWER GWYNEDD
			0060/2422	UPPER DUBLIN T
				GIFT CR
			0060/1690	(TWP)
				CHESTON LN
			0060/1015	(TWP)
				UPPER DUBLIN
			0060/0840	LOWER GWYNEDD T
				018 "DIA CIRC METAL
			0060/0760	LEN=0045 INSTALLED UNKN
	013413 FT		013413 FT	2 0 46077 0 00 0034+60
				SR 309 BYPASS
				OP ID 46/0309/0210/0000
			0060/0000	LENGTH(AH 2727 BK 3468)
				ARROWHEAD TL
			0050/3212	(TWP)
ARBOR LN (TWP)	0050/2976			
				LOWER GWYNEDD
			0050/2823	UPPER DUBLIN T
				072"H 60"W CONCR ARCH
			0050/2435	LEN=0045 INSTALLED UNKN
JOHNS LN (T394)	0050/1979			SUSQUEHANNA RD
			0050/1979	(SR2017 SEG 0170/2636)
				015 "DIA CIRC METAL

DIR: B TOTAL LEN: 3.888 MI. DIST: 06-4 SR: 2020
LEFT MUN: UPPER DUBLIN T RIGHT MUN: UPPER DUBLIN T

LEFT		RIGHT
		0050/1750 LEN=0030 INSTALLED UNKN
		UPPER DUBLIN
		0050/1400 LOWER GWYNEDD T
009945 FT		009945 FT 2 0 46077 0 00 0000+00
		BETHLEHEM PK
		(SR2018 SEG 0130/2017)
		LOWER GWYNEDD
		AMBLER B
		S 0050/0000 LENGTH(AH 3468 BK 1559)
ANDERSON LN		
(TWP) 0040/1403		
CHERRY LN		
(TWP) 0040/1166		
		COVE RD
		0040/0289 (TWP)
2 0 46078 0 00 0083+62 008386 FT		008386 FT
HAYWOOD RD		
(TWP) 0040/0000		S 0040/0000 LENGTH(AH 1559 BK 1922)
		HENDRICKS ST
		0030/1551 (TWP)
		036"H 24"W ELLIP METAL
		0030/1550 LEN=0025 INSTALLED UNKN
FULLING MILL LN		
(TWP) 0030/1242		
		RIDGE AV
		0030/0379 (TWP)
006464 FT		006464 FT 2 0 46078 0 00 0064+33
		REIFFS MILL RD
		(TWP)
		NC TENNIS AV
REIFFS MILL RD		
(TWP) 0030/0000		S 0030/0000 LENGTH(AH 1922 BK 2899)
		018 "DIA CIRC CONCR
		0020/2645 LEN=0030 INSTALLED UNKN
		018 "DIA CIRC CONCR
		0020/2357 LEN=0030 INSTALLED UNKN
		018 "DIA CIRC METAL
		0020/2085 LEN=0030 INSTALLED UNKN
		024 "DIA CIRC CONCR
		0020/1840 LEN=0042 INSTALLED UNKN
		LC FROM MT PLEASANT AV
		0020/1754 (CONN)
		MT PLEASANT AV
		0020/1594 (TWP)
		018 "DIA CIRC CONCR

DIR: B TOTAL LEN: 3.888 MI. DIST: 06-4 SR: 2020
LEFT MUN: AMBLER B RIGHT MUN: AMBLER B

			0020/1580 LEN=0025 INSTALLED UNKN
			018 "DIA CIRC CONCR
			0020/1375 LEN=0032 INSTALLED UNKN
			AMBLER
			0020/1327 LOWER GWYNEDD T
			018 "DIA CIRC CONCR
			0020/1172 LEN=0028 INSTALLED UNKN
			FRANCIS AV
			0020/1131 (T355)
			018 "DIA CIRC METAL
			0020/1115 LEN=0025 INSTALLED UNKN
BROOKSIDE AV			COGNIS CORP
(T357)	0020/0789		0020/0789 (PRDR)
			024 "DIA CIRC METAL
			0020/0760 LEN=0030 INSTALLED UNKN
			018 "DIA CIRC METAL
			0020/0455 LEN=0030 INSTALLED UNKN
			0020/0358 BMSEN 46/2020/0020/0344
			2 0 46078 0 00 0039+63
			WISSAHICKON
			0020/0344 BMSBG 46/2020/0020/0344
	003565 FT		003565 FT 2 0 46078 0 00 0036+34
			018 "DIA CIRC METAL
			LEN=0025 INSTALLED UNKN
HOUSTON RD			NC N. SPRING GARDEN ST
(T358)	0020/0000		S 0020/0000 LENGTH(AH 2899 BK 3565)
FOULKE AV			
(T399)	0010/3152		
HOOVER AV			
(T400)	0010/2747		
			MATHERS RD
			0010/2513 (TWP)
			030 "DIA CIR PLASTIC
			0010/2440 LEN=0030 INSTALLED 2016
BRIGHTS LN			
(T455)	0010/2284		
STAFFORD DR			
(PRDR)	0010/0537		
			018 "DIA CIRC METAL
			0010/0520 LEN=0035 INSTALLED UNKN
	000000 FT		000000 FT 2 0 46078 0 00 0000+00
			NC PEN-AMBLER RD
			* REF-BK OLD PENLLYN PK
			(TWP)
			MFC BEGIN = D
			S 0010/0000 LENGTH(AH 3565 BK 0000)

DIR: B TOTAL LEN: .302 MI. DIST: 06-4 SR: 2019
LEFT MUN: ABINGTON T RIGHT MUN: LOWER GWYNEDD T

	001596 FT		001596 FT
HUNTINGDON PK (SR0232 SEG 0021/0286)	0010/1596		7012/0000 LENGTH(AH 6048 BK 1596) HUNTINGDON PK
			0010/1596 (SR0232 SEG 0021/0286) 018 "DIA CIRC CONCR
			0010/1300 LEN=0035 INSTALLED UNKN DALEY ST
SHADY LN (TWP)	0010/1278		0010/1278 (BORO) THOMPSON ST
			0010/0796 (BORO)
REDONDO AV (TWP)	0010/0598		
			018 "DIA CAST IRON
			0010/0595 LEN=0045 INSTALLED UNKN HENSEL ST
			0010/0322 (BORO)
LOS ANGELES AV (TWP)	0010/0238		
	000000 FT		000000 FT 2 1 07180 0 00 0060+48 NC FOX CHASE RD CEDAR RD (SR2058 SEG 0040/0000)
			INTER-BK FOX CHASE RD (TWP) MFC BEGIN = D
			S 0010/0000 LENGTH(AH 1596 BK 0000)

DIR: N TOTAL LEN: 8.048 MI. DIST: 06-4 SR: 2018
LEFT MUN: LOWER GWYNEDD T RIGHT MUN: LOWER GWYNEDD T

042495 FT
BETHLEHEM PK INTER-AHD
(SR0309 SEG 0261/0000)
BETHLEHEM PK
(SR0309 SEG 0261/0000) 0195/0699

1 0 00153 0 00 0426+62 041796 FT
MFC BEGIN = C
LENGTH(AH 0699 BK 0637) 0195/0000
JUGHANDLE RD
(SR9406 SEG 0010/0000) 0190/0519

041159 FT

FAIRLAND DR
(T498) 0180/1099

TINTERN DR
(TWP) 0180/0453
039613 FT

038868 FT

042312 FT
INTER-AHD BETHLEHEM PK
(SR0309 SEG 0260/0000)
BETHLEHEM PK
0194/0522 (SR0309 SEG 0260/0000)

041790 FT 1 0 00153 0 00 0426+62
MFC BEGIN = C
0194/0000 LENGTH(AH 0522 BK 0637)

JUGHANDLE RD
0190/0381 (SR9406 SEG 0010/0255)
041153 FT 1 0 00153 0 00 0420+22
PA-309 S.B.
OP ID 46/0309/0241/0855
0190/0000 LENGTH(AH 0637 BK 1546)

039607 FT 1 0 00153 0 00 0405+02
CEDAR HILL RD
(T361)
0180/0000 LENGTH(AH 1546 BK 0745)

038862 FT 1 0 00153 0 00 0398+56
CHESTERFIELD DR
(T494)
0170/0000 LENGTH(AH 0745 BK 2276)
018 "DIA CIRC CONCR
0160/1770 LEN=0050 INSTALLED UNKN

DIR: N TOTAL LEN: 8.048 MI. DIST: 06-4 SR: 2018
LEFT MUN: LOWER GWYNEDD T RIGHT MUN: LOWER GWYNEDD T

LEFT			RIGHT	
MOORE DR (TWP)	0160/1618		0160/1618	
				018 "DIA CIRC CONCR
			0160/1415	LEN=0070 INSTALLED UNKN
			0160/0871	BMSEN 46/2018/0160/0848
				1 0 00153 0 00 0383+34
				WILLOW RUN
			0160/0848	BMSBG 46/2018/0160/0848
LC TO SUMNEYTOWN PK (CONN)	0160/0589			
				018 "DIA CIRC CONCR
			0160/0540	LEN=0060 INSTALLED 1980
				NORRISTOWN RD
				(SR2052 SEG 0012/0000)
SUMNEYTOWN PK (CNTY)	0160/0460			(SR2052 SEG 0013/0000)
			0160/0460	
PENLLYN PK (CNTY)	0160/0356			
1 0 00153 0 00 0378+50	036592 FT		036586 FT	
PENLLYN PK (CNTY)	0160/0000		5 0160/0000	LENGTH(AH 2276 BK 2781)
				018 "DIA CIRC CONCR
			0150/2635	LEN=0035 INSTALLED UNKN
				JOHN ROTELLE DR
			0150/1931	(TWP)
				015 "DIA CIRC CONCR
			0150/1865	LEN=0055 INSTALLED 1980
				SHEBLE LN
			0150/0576	(TWP)
LOCUST LN (TWP)	0150/0190			
			0150/0010	BMSEN 46/2018/0150/0000
	033811 FT		033805 FT	1 0 00153 0 00 0346+77
				WISSAHICKON
				BMSBG 46/2018/0150/0000
			5 0150/0000	LENGTH(AH 2781 BK 3470)
				SPRINGWOOD LN
			0140/3290	(T484)
				ROBERTS RD
			0140/2490	(T403)
				015 "DIA CAST IRON
			0140/1965	LEN=0025 INSTALLED 1980
				MERRILL RD
			0140/1858	(T401)
DAGER RD				

DIR: N TOTAL LEN: 8.048 MI. DIST: 06-4 SR: 2018

LEFT MUN: LOWER GWYNEDD T		RIGHT MUN: LOWER GWYNEDD T	
(T366)	0140/1439	0140/1439	
		0140/0875	008 "DIA CIRC CONCR LEN=0040 INSTALLED 1980
		0140/0844	ALENE RD (T407)
MONTGOMERY RD (T390)	0140/0586		
1 0 00153 0 00 0311+85	030341 FT	030335 FT	
MT PLEASANT AV (T396)			
LOWER GWYNEDD			
AMBLER B	0140/0000	S 0140/0000	LENGTH(AH 3470 BK 3200)
LC FROM MT PLEASANT AV (CONN)	0130/3080		
		0130/2851	JOHNS LN (T395)
			TENNIS AV (SR2020 SEG 0050/0000)
TENNIS AV (SR2020 SEG 0050/0000)	0130/2017	0130/2017	LOWER GWYNEDD UPPER DUBLIN T
EDGEWOOD DR (TWP)	0130/1658		
		0130/1556	WILLOW AV (TWP)
		0130/1023	BMSEN 46/2018/0130/1001 1 0 00153 0 00 0290+16
		0130/1001	WISSAHICKON BMSBG 46/2018/0130/1001
VALLEY BROOK RD (BORO)	0130/0917	0130/0917	HAGUES MILL RD (TWP)
FOREST AV (BORO)	0130/0323		
	027141 FT	027135 FT	1 0 00153 0 00 0280+12
			FAIRVIEW AV (BORO)
		S 0130/0000	LENGTH(AH 3200 BK 2345)
HECKLER ST (TWP)	0120/2102		
		0120/1975	015 "DIA CAST IRON LEN=0052 INSTALLED 1980
			BUTLER PK (CNTY)
BUTLER AV (BORO)	0120/1925	0120/1925	
		0120/1639	BMSEN 46/2018/0120/1625 1 0 00153 0 00 0273+04
		0120/1625	WISSAHICKON BMSBG 46/2018/0120/1625

DIR: N TOTAL LEN: 8.048 MI. DIST: 06-4 SR: 2018
LEFT MUN: AMBLER B RIGHT MUN: UPPER DUBLIN T

LEFT			RIGHT		
				0120/1608	HOMESTEAD LN (TWP)
				0120/1495	ARGYLE AV (TWP)
				0120/1485	018 "DIA CIRC METAL LEN=0048 INSTALLED 1980
				0120/1148	LOCH ALSH AV (TWP)
WOODLAND AV (BORO)	0120/1113				
				0120/0797	ARDROSS AV (TWP)
LINDENWOLD AV (BORO)	0120/0367			0120/0367	LINDENWOLD TE (TWP)
1 0 00153 0 00 0256+78 024796 FT				024790 FT	
EUCLID AV (BORO)	0120/0000		S	0120/0000	LENGTH(AH 2345 BK 2344)
MATTISON AV (BORO)	0110/1958				
				0110/1480	015 "DIA CIRC METAL LEN=0050 INSTALLED 1980
CHURCH ST (BORO) AMBLER UPPER DUBLIN T	0110/1457				
				0110/0889	HIGHLAND AV (TWP)
				0110/0472	INVERNESS AV (TWP)
				0110/0191	BROOKWOOD DR (TWP)
1 0 00153 0 00 0233+17 022452 FT				022446 FT	
BANNOCKBURN AV (TWP)	0110/0000		S	0110/0000	LENGTH(AH 2344 BK 2685)
				0100/2451	BMSEN 46/2018/0100/2437 1 0 00153 0 00 0230+68
				0100/2437	WISSAHICKON BMSBG 46/2018/0100/2437
				0100/2390	RANDOLPH AV (TWP)
STUART LN (TWP)	0100/2073				
				0100/1950	HARTRANFT AV (TWP)
ELLERSLIE AV (TWP)	0100/1818				
				0100/1467	PROSPECT AV (TWP)
					SPRING AV

DIR: N TOTAL LEN: 8.048 MI. DIST: 06-4 SR: 2018
LEFT MUN: UPPER DUBLIN T RIGHT MUN: UPPER DUBLIN T

			0100/1151 (TWP)
ORCHARD LN (TWP)	0100/1102		
			024 "DIA CIRC METAL
			0100/1080 LEN=0050 INSTALLED 1980
AMBLER RD (TWP)	0100/0416		
			024 "DIA CIRC METAL
			0100/0035 LEN=0070 INSTALLED 1980
	019767 FT		019761 FT 1 0 00153 0 00 0206+73
			MONTGOMERY AV
			(TWP)
			S 0100/0000 LENGTH(AH 2685 BK 1962)
			LC TO MONTGOMERY AV
			0090/1873 (CONN)
RUE CHARMILLE DR (TWP)	0090/1777		
			WASHINGTON LN
			0090/1319 (TWP)
			018 "DIA CIRC CONCR
			0090/1000 LEN=0050 INSTALLED UNKN
			UPPER DUBLIN
			0090/0975 WHITEMARSH T
			PENNSYLVANIA AV
			(SR2022 SEG 0020/0000)
			0090/0871
			018 "DIA CIRC METAL
			0090/0835 LEN=0020 INSTALLED UNKN
HOLLYWOOD RD (T589)	0090/0794		
			018 "DIA CIRC CONCR
			0090/0730 LEN=0050 INSTALLED UNKN
			STATION AV
			0090/0320 (T339)
			0090/0292 BMSEN 46/2018/0090/0246
			1 0 00153 0 00 0189+55
			SOUTHEASTERN PA TRAN RR
			0090/0246 BMSBG 46/2018/0090/0246
1 0 00153 0 00 0185+10	017805 FT		017799 FT
MORRIS RD (TWP)	0090/0000		S 0090/0000 LENGTH(AH 1962 BK 3192)
LAFAYETTE AV CONNECTOR (SR2001 SEG 0010/0000)	0080/2833		0080/2833
			018 "DIA CIRC CONCR
			0080/2640 LEN=0100 INSTALLED UNKN
			BMSEN 46/2018/0080/2347
			0080/2421 BRIDGE POSTED (TONS)
			1 0 00153 0 00 0178+65
			SGL 35 COMB 40

DIR: N TOTAL LEN: 8.048 MI. DIST: 06-4 SR: 2018
LEFT MUN: WHITEMARSH T RIGHT MUN: WHITEMARSH T

			SANDY RUN
		0080/2347	BMSBG 46/2018/0080/2347
			FORT HILL DR
	==	0080/1718	(TWP)
			018"H 00"W MULT CAST I
		0080/1075	LEN=0050 INSTALLED 1980
	014613 FT	014607 FT	1 0 00153 0 00 0155+10
			PA TPK (I-276)
			OP ID 46/7276/9903/3718
		5 0080/0000	LENGTH(AH 3192 BK 2049)
			018 "DIA CIRC METAL
		0070/1310	LEN=0040 INSTALLED 1980
MATHERS LN			
(T347)	0070/0715 ==		
			018"H 24"W CON BOX CUL
		0070/0685	LEN=0050 INSTALLED 1980
			CONSOLIDATED RAIL CORPO
		0070/0028	OVERPASS IS RR X-ING
1 0 00153 0 00 0134+87	012564 FT	012558 FT	
SKIPPACK PK		INTER-BK	BETHLEHEM PK
(SR0073 SEG 0541/0000)			(SR0073 SEG 0540/0000)
(SR0073 SEG 0540/0000)	0070/0000	5 0070/0000	LTH AH 002049 BK 001100
	012564 FT	012558 FT	
		7060/0000	LTH AH 001100 BK 003074
		INTER-AHD	BETHLEHEM PK
			(SR0073 SEG 0550/0000)
			CHURCH RD
			(SR0073 SEG 0550/0000)
		0050/3074	
			024 "DIA CIRC METAL
		0050/2899	LEN=0024 INSTALLED 1980
			018 "DIA CIRC METAL
		0050/2388	LEN=0040 INSTALLED 1980
			018 "DIA CIRC CONCR
		0050/2091	LEN=0045 INSTALLED UNKN
			FARMAR LN
	==	0050/1883	(T578)
			024 "DIA CIRC CONCR
		0050/1866	LEN=0040 INSTALLED UNKN
			018 "DIA CIRC METAL
		0050/1803	LEN=0040 INSTALLED UNKN
			018 "DIA CIRC CONCR
		0050/1605	LEN=0040 INSTALLED 1980
			024 "DIA CIRC CONCR

DIR: N TOTAL LEN: 8.048 MI. DIST: 06-4 SR: 2018
LEFT MUN: WHITEMARSH T RIGHT MUN: WHITEMARSH T

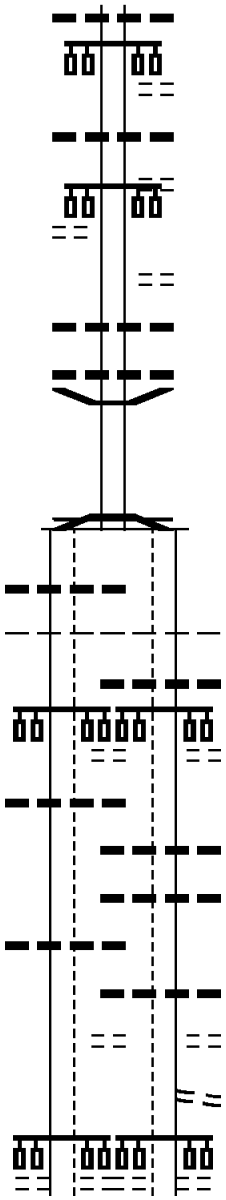

		0050/1286	LEN=0024 INSTALLED 1980 VALLEY GREEN RD (T645)
		0050/1235	012 "DIA CIRC METAL
		0050/1055	LEN=0024 INSTALLED 1980 ARLINGHAM RD
		0050/0870	(T337)
VALLEY GREEN RD (T335)	0050/0764	0050/0764	
		0050/0573	SUNNYBROOK RD (T497)
		0050/0292	018 "DIA CIRC METAL LEN=0030 INSTALLED 1980
		0050/0068	015 "DIA CIRC CONCR LEN=0010 INSTALLED 1980
		0050/0044	BMSEN 46/2018/0050/0000
	009490 FT	009484 FT	1 0 00153 0 00 0093+12 WISSAHICKON
			BMSBG 46/2018/0050/0000 MFC BEGIN = C
		5 0050/0000	LENGTH(AH 3074 BK 1309)
024 "DIA CIRC CONCR LEN=0025 INSTALLED 1980	0041/1165		
WHITEMARSH SPRINGFIELD T	0041/1053		WHITEMARSH SPRINGFIELD T
		0040/1195	015 "DIA CIRC METAL
		0040/1143	LEN=0024 INSTALLED 1980 FLOURTOWN SHOPPING CENT (PRDR)
FLOURTOWN SHOPPING CENT (PRDR)	0041/0991	0040/0981	
018 "DIA CIRC METAL LEN=0195 INSTALLED 1980	0041/0955		
		0040/0933	015 "DIA CIRC METAL LEN=0024 INSTALLED 1980
		0040/0882	015 "DIA CIRC METAL LEN=0024 INSTALLED 1980
015 "DIA CIRC CONCR LEN=0030 INSTALLED 1980	0041/0725		
		0040/0720	015 "DIA CIRC CONCR LEN=0024 INSTALLED UNKN
SPRINGFIELD AV (TWP)	0041/0464	0040/0464	SPRINGFIELD AV (TWP)
		0040/0091	LC FROM MILL RD (CONN)
1 0 00153 0 00 0080+15	008181 FT	008175 FT	1 0 00153 0 00 0080+15
MILL RD (TWP)			MILL RD (TWP)

DIR: N TOTAL LEN: 8.048 MI. DIST: 06-4 SR: 2018
LEFT MUN: SPRINGFIELD T RIGHT MUN: SPRINGFIELD T

LENGTH(AH 1309 BK 2847)	0041/0000	0040/0000	LENGTH(AH 1309 BK 2858)
			015 "DIA CIRC CONCR
		0030/2820	LEN=0045 INSTALLED 1980
			015 "DIA CIRC CONCR
		0030/2595	LEN=0045 INSTALLED 1980
WEISS AV			WEISS AV
(TWP)	0031/2366	0030/2359	(TWP)
018 "DIA CIRC CONCR			
LEN=0030 INSTALLED 1980	0031/2350		
			018 "DIA CIRC CONCR
		0030/2335	LEN=0060 INSTALLED 1980
018 "DIA CIRC CONCR			
LEN=0030 INSTALLED 1980	0031/2155		
			015 "DIA CIRC CONCR
		0030/2135	LEN=0035 INSTALLED 1980
GROVE AV			GROVE AV
(TWP)	0031/2114	0030/2116	(TWP)
COLLEGE AV			COLLEGE AV
(TWP)			(TWP)
	0031/1830	0030/1826	
BYSHER AV			BYSHER AV
(TWP)			(TWP)
	0031/1743	0030/1739	
			018 "DIA CIRC CONCR
		0030/1697	LEN=0030 INSTALLED UNKN
			015 "DIA CIRC CONCR
		0030/1690	LEN=0030 INSTALLED 1980
			018 "DIA CIRC CONCR
		0030/1624	LEN=0030 INSTALLED UNKN
018 "DIA CIRC CONCR			
LEN=0032 INSTALLED 1980	0031/1600		
			015 "DIA CIRC CONCR
		0030/1460	LEN=0052 INSTALLED 1980
018 "DIA CIRC CONCR			015 "DIA CIRC CONCR
LEN=0040 INSTALLED 1980	0031/1157	0030/1155	LEN=0045 INSTALLED 1980
WISSAHICKON AV			WISSAHICKON AV
(TWP)			(TWP)
WISSAHICKON AV			WISSAHICKON AV
(TWP)			(TWP)
	0031/0955	0030/0953	
018 "DIA CIRC CONCR			
LEN=0040 INSTALLED 1980	0031/0898		
			015 "DIA CIRC CONCR
		0030/0665	LEN=0030 INSTALLED 1980
MCCLOSKEY RD			MCCLOSKEY RD
(TWP)	0031/0615	0030/0618	(TWP)
			015 "DIA CIRC CONCR
		0030/0607	LEN=0027 INSTALLED 1980
JONES AV			JONES AV
(TWP)	0031/0331	0030/0330	(TWP)

DIR: N TOTAL LEN: 8.048 MI. DIST: 06-4 SR: 2018
LEFT MUN: SPRINGFIELD T RIGHT MUN: SPRINGFIELD T

		0030/0035	015 "DIA CIRC CONCR LEN=0055 INSTALLED 1980
018 "DIA CIRC CONCR LEN=0035 INSTALLED 1980	0031/0030		
1 0 00153 0 00 0051+59 005334 FT		005317 FT	1 0 00153 0 00 0051+59
ROSE LN (TWP)			ROSE LN (TWP)
FRANKLIN AV (TWP)			FRANKLIN AV (TWP)
LENGTH(AH 2847 BK 3047)	0031/0000	0030/0000	LENGTH(AH 2858 BK 3071)
			024 "DIA CIRC CONCR
018 "DIA CIRC CONCR LEN=0030 INSTALLED 1980	0021/2806	0020/2793	LEN=0030 INSTALLED 1980
HAWS LN (TWP)			HAWS LN (TWP)
	0021/2672	0020/2658	
018 "DIA CIRC CONCR LEN=0050 INSTALLED 1980	0021/2610		
BMSEN 46/2018/0020/2303	0021/2287	0020/2315	BMSEN 46/2018/0020/2303
1 0 00153 0 00 0043+88			1 0 00153 0 00 0043+88
WISSAHICKON			WISSAHICKON
BMSBG 46/2018/0020/2303	0021/2275	0020/2303	BMSBG 46/2018/0020/2303
			018 "DIA CIRC METAL
		0020/2280	LEN=0056 INSTALLED 1980
018 "DIA CIRC METAL LEN=0030 INSTALLED 1980	0021/1840		
018 "DIA CIRC CONCR LEN=0030 INSTALLED UNKN	0021/1620		
			018 "DIA CIRC CONCR
		0020/1581	LEN=0024 INSTALLED 1980
CHESNEY LN (TWP)	0021/1549		CHESNEY LN
		0020/1557	(TWP)
			018 "DIA CIRC CONCR
		0020/1334	LEN=0024 INSTALLED 1980
RICH AV (TWP)			RICH AV (TWP)
GLENN CR (TWP)	0021/1058	0020/1062	GLENN CR (TWP)
			018 "DIA CIRC CONCR
		0020/0990	LEN=0030 INSTALLED UNKN
YEAKEL AV (TWP)	0021/0744	0020/0745	YEAKEL AV (TWP)
			018 "DIA CIRC CONCR
		0020/0691	LEN=0024 INSTALLED 1980
WINDSOR RD (TWP)	0021/0363	0020/0369	WINDSOR RD (TWP)
			018 "DIA CIRC CONCR
		0020/0335	LEN=0024 INSTALLED 1980
MONTGOMERY AV (TWP)			MONTGOMERY AV (TWP)

DIR: N TOTAL LEN: 8.048 MI. DIST: 06-4 SR: 2018
LEFT MUN: SPRINGFIELD T RIGHT MUN: SPRINGFIELD T

LEFT		RIGHT	
	0021/0193		0020/0183
1 0 00153 0 00 0020+25 002287 FT		002246 FT	1 0 00153 0 00 0020+25
BROOKSIDE RD			BROOKSIDE RD
(TWP)			(TWP)
LENGTH(AH 3047 BK 2287)	0021/0000	0020/0000	LENGTH(AH 3071 BK 2246)
BMSEN 46/2018/0010/2023	0011/2081	0010/2043	BMSEN 46/2018/0010/2023
1 0 00153 0 00 0018+76			1 0 00153 0 00 0018+76
WISSAHICKON			WISSAHICKON
BMSBG 46/2018/0010/2023	0011/2061	0010/2023	BMSBG 46/2018/0010/2023
GORDON LN			GORDON LN
(TWP)	0011/1964	0010/1912	(TWP)
			018 "DIA CIRC CONCR
		0010/1730	LEN=0035 INSTALLED 1975
015 "DIA CIRC CONCR			
LEN=0028 INSTALLED 1980	0011/1740		
			024 "DIA CIRC CONCR
		0010/1570	LEN=0045 INSTALLED 1975
024 "DIA CIRC CONCR			
LEN=0025 INSTALLED 1980	0011/1590		
018 "DIA CIRC CONCR			
LEN=0025 INSTALLED UNKN	0011/1436		
MEADOWBROOK LN			MEADOWBROOK LN
(TWP)	0011/1233	0010/1180	(TWP)
			018 "DIA CIRC CONCR
		0010/1117	LEN=0034 INSTALLED UNKN
			024 "DIA CIRC CONCR
		0010/1115	LEN=0050 INSTALLED 1975
HILL CREST AV			HILL CREST AV
(TWP)	0011/1023	0010/0986	(TWP)
HILL CREST AV			HILL CREST AV
(TWP)	0011/0958	0010/0927	(TWP)
			024 "DIA CIRC CONCR
		0010/0900	LEN=0030 INSTALLED 1975
018 "DIA CIRC CONCR			
LEN=0045 INSTALLED UNKN	0011/0675		
BELLS MILLS RD			BELLS MILLS RD
(TWP)	0011/0581	0010/0552	(TWP)
018 "DIA CIRC CONCR			018 "DIA CIRC CONCR
LEN=0034 INSTALLED UNKN	0011/0250	0010/0250	LEN=0045 INSTALLED 1975
1 0 00153 0 00 0000+00 000000 FT		000000 FT	1 0 00153 0 00 0000+00
NC BETHLEHEM PK		NC BETHLEHEM PK	
STENTON AV			STENTON AV
(SR3003 SEG 0010/0000)			(SR3003 SEG 0010/0000)
PAPER MILL RD			PAPER MILL RD
(SR2032 SEG 0010/0000)			(SR2032 SEG 0010/0000)
STENTON AV	INTER-BK	INTER-BK	STENTON AV
(SR4002 SEG 0011/0000)			(SR4002 SEG 0010/0000)
MFC BEGIN = C			MFC BEGIN = C
LENGTH(AH 2287 BK 0000)	0011/0000	0010/0000	LENGTH(AH 2246 BK 0000)

DIR: B TOTAL LEN: 8.154 MI. DIST: 06-4 SR: 2017
LEFT MUN: UPPER DUBLIN T RIGHT MUN: UPPER DUBLIN T

042791 FT

WILLOW AV
(T335)

0170/2189

GENTRY LN
(TWP)

0170/1612

040155 FT

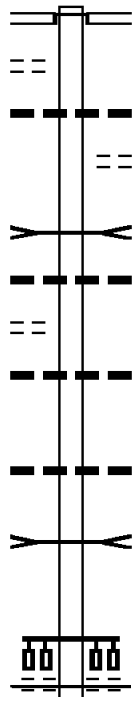

043054 FT
INTER-AHD SUSQUEHANNA RD
(TWP)
TENNIS AV
0170/2636 (SR2020 SEG 0050/1979)

018 "DIA CIRC CONCR
0170/2000 LEN=0053 INSTALLED UNKN
ARROWHEAD TR
0170/1930 (TWP)
WISSAHICKON
STRUCTURE LENGTH 10 FT
0170/1820 BMSID 46/2017/0170/1820
024 "DIA CIRC CONCR
0170/1705 LEN=0053 INSTALLED UNKN

024 "DIA CIRC CONCR
0170/1373 LEN=0063 INSTALLED UNKN

024 "DIA CIRC METAL
0170/0430 LEN=0053 INSTALLED UNKN
WISSACHICKON
STRUCTURE LENGTH 12 FT
0170/0276 BMSID 46/2017/0170/0276
040418 FT 2 0 46101 0 01 0404+32
BUTLER PK
(TWP)

MFC BEGIN = D
S 0170/0000 LENGTH(AH 2636 BK 1521)

DIR: B TOTAL LEN: 8.154 MI. DIST: 06-4 SR: 2017
LEFT MUN: UPPER DUBLIN T RIGHT MUN: UPPER DUBLIN T

		0164/1280	018 "DIA CIRC CONCR LEN=0045 INSTALLED UNKN
		0164/0686	018 "DIA CIRC CONCR LEN=0035 INSTALLED UNKN
		0164/0375	018 "DIA CIRC CONCR LEN=0020 INSTALLED UNKN
		0164/0366	018 "DIA CIRC CONCR LEN=0020 INSTALLED UNKN
		0164/0174	024"H 18"W CON BOX CUL LEN=0030 INSTALLED UNKN
2 0 00000 0 00 0387+50 038634 FT		038897 FT	
CEDAR RD			MFC BEGIN = C
(TWP)	0164/0000	0164/0000	LENGTH(AH 1521 BK 0817)
WISSAHICKON			WISSAHICKON
STRUCTURE LENGTH 11 FT			STRUCTURE LENGTH 11 FT
BMSID 46/2017/0160/0773	0161/0791	0160/0773	BMSID 46/2017/0160/0773
TO 8035/0250 SH			
(CONN)	0161/0530		
RAMP TO 309 SB			
(SR8035 SEG 0250/0000)	0161/0465		
		0160/0465	RAMP TO SR 309 SB (SR8035 SEG 0250/0000)
TRAFF RT 309			TRAFF RT 309
OP ID 46/0309/0190/0000	0161/0368	0160/0396	OP ID 46/0309/0190/0000
		0160/0174	024 "DIA CIRC CONCR LEN=0068 INSTALLED UNKN
LINCOLN DR			LINCOLN DR
(PRDR)	0161/0078	0160/0078	(PRDR)
RAMP FROM SR 309 NB			RAMP FROM SR 309 NB
(SR8035 SEG 0010/0372)	0161/0064	0160/0064	(SR8035 SEG 0010/0372)
FROM 8035/0010 SH			
(CONN)	0161/0029		
0 0 00000 0 00 0380+60 037820 FT		038080 FT	2 0 46101 0 01 0380+60
MFC BEGIN = C			MFC BEGIN = C
LENGTH(AH 0814 BK 2863)	0161/0000	0160/0000	LENGTH(AH 0817 BK 2863)
		0150/2332	024 "DIA CIRC METAL LEN=0069 INSTALLED UNKN
		0150/1979	HONEY RUN RD (TWP)
SPARK DR			
(TWP)	0150/1484	0150/1484	
		0150/1336	024"H 18"W CON BOX CUL LEN=0057 INSTALLED UNKN
		0150/1155	JOEL DR (TWP)
			024 "DIA CIRC CONCR

DIR: B TOTAL LEN: 8.154 MI. DIST: 06-4 SR: 2017
LEFT MUN: UPPER DUBLIN T RIGHT MUN: UPPER DUBLIN T

			0150/1042 LEN=0044 INSTALLED UNKN
FT WASHINGTON ESTATES R (PRDR)	0150/0793		
			018 "DIA CIRC METAL
			0150/0020 LEN=0057 INSTALLED UNKN
	034957 FT		035217 FT 2 0 46101 0 01 0352+28
			FT WASHINGTON AV
			(SR2022 SEG 0060/0000)
			S 0150/0000 LENGTH(AH 2863 BK 3225)
ASCOT DR (TWP)	0140/2388		
			024 "DIA CIRC CONCR
			0140/1792 LEN=0050 INSTALLED UNKN
			CRYSTAL VALLEY DR
			0140/1613 (TWP)
			036 "DIA CIRC CONCR
			0140/1571 LEN=0063 INSTALLED UNKN
DORSEY PL (TWP)	0140/1505		
			030"H 00"W MULT CONCR
			0140/1261 LEN=0055 INSTALLED UNKN
			DILLON RD
			0140/0996 (T337)
			024 "DIA CIRC CONCR
			0140/0686 LEN=0060 INSTALLED UNKN
			BROAD ST
2 0 46101 0 01 0320+11	031732 FT		031992 FT (T333)
PINETOWN RD (T333)	0140/0000		S 0140/0000 LENGTH(AH 3225 BK 2651)
			018 "DIA CIRC METAL
			0130/2155 LEN=0035 INSTALLED UNKN
			018 "DIA CIRC METAL
			0130/1910 LEN=0040 INSTALLED UNKN
CROSBY DR (TWP)	0130/1850		
			018 "DIA CIRC CONCR
			0130/1480 LEN=0040 INSTALLED UNKN
			SANDY RUN BR
			STRUCTURE LENGTH 14 FT
			0130/1426 BMSID 46/2017/0130/1426
			CINNAMON CR
			0130/1144 (TWP)
CINNAMON DR (TWP)	0130/1131		
			024 "DIA CIRC METAL
			0130/1016 LEN=0045 INSTALLED UNKN

DIR: B TOTAL LEN: 8.154 MI. DIST: 06-4 SR: 2017
LEFT MUN: UPPER DUBLIN T RIGHT MUN: UPPER DUBLIN T

		0130/0852	MUNDOCK RD (T331)
		0130/0820	024 "DIA CIRC METAL LEN=0040 INSTALLED UNKN
		0130/0636	018 "DIA CIRC METAL LEN=0034 INSTALLED UNKN
		0130/0396	018 "DIA CIRC METAL LEN=0035 INSTALLED UNKN
		0130/0392	018 "DIA CIRC METAL LEN=0035 INSTALLED UNKN
2 0 46101 0 01 0293+60	029081 FT	029341 FT	
CAMPHILL RD (T331)	0130/0000	S 0130/0000	LENGTH(AH 2651 BK 2580)
		0120/2234	CANDLEBROOK DR (TWP)
		0120/2171	018 "DIA CIRC METAL LEN=0030 INSTALLED UNKN
		0120/1710	018 "DIA CIRC METAL LEN=0024 INSTALLED UNKN
		0120/0620	018 "DIA CIRC CONCR LEN=0025 INSTALLED 2015
		0120/0610	LC FROM CVS PARKING LOT (CONN)
		0120/0556	CVS PARKING LOT (PRDR)
		0120/0183	CVS PARKING LOT (PRDR)
		0120/0107	024 "DIA CIRC CONCR LEN=0042 INSTALLED UNKN
	026501 FT	026761 FT	2 0 46101 0 01 0270+36
			VIRGINIA DR (TWP)
		S 0120/0000	LENGTH(AH 2580 BK 0886)
BMSEN 46/2017/0110/0791 0 0 00000 0 00 0000+00 BIG SANDY BR	0111/0549	0110/0813	BMSEN 46/2017/0110/0791 0 0 00000 0 00 0000+00 BIG SANDY BR
BMSBG 46/2017/0110/0791 PEG ST (TWP)	0111/0527 0111/0422	0110/0791 0110/0683	BMSBG 46/2017/0110/0791 PEG ST (TWP)
		0110/0380	018 "DIA CIRC METAL LEN=0040 INSTALLED UNKN LIMEKILN PK (SR0152 SEG 0095/0292)
		0110/0262	SANDY RUN BR

DIR: B TOTAL LEN: 8.154 MI. DIST: 06-4 SR: 2017
LEFT MUN: UPPER DUBLIN T RIGHT MUN: UPPER DUBLIN T

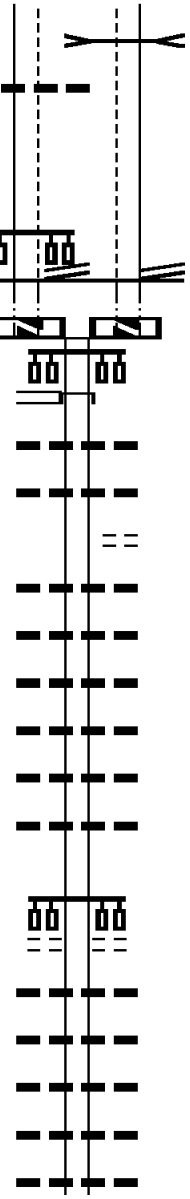

		STRUCTURE LENGTH 14 FT
	0110/0113	BMSID 46/0152/0094/0100
024 "DIA CIRC METAL		
LEN=0025 INSTALLED UNKN 0111/0098		
0 0 00000 0 00 0000+00 025875 FT		
LIMEKILN PK		
(SR0152 SEG 0095/0292)	025875 FT	2 0 46101 0 01 0258+75
		LIMEKILN PK
SUSQUEHANNA ST REF-BK		(SR0152 SEG 0095/0000)
(TWP)		(SR0152 SEG 0094/0000)
MFC BEGIN = C		MFC BEGIN = C
LTH AH 000626 BK 001045 0111/0000	0110/0000	LTH AH 000886 BK 000847
025875 FT	025875 FT	
LTH AH 001045 BK 001681 7105/0000	7104/0000	LTH AH 000847 BK 001681
	INTER-AHD	SUSQUEHANNA RD
LIMEKILN PK		(SR0152 SEG 0090/1929)
(SR0152 SEG 0090/1929) 0100/1681	0100/1681	
		024 "DIA CIRC METAL
	0100/1630	LEN=0040 INSTALLED UNKN
		024 "DIA CIRC METAL
	0100/1362	LEN=0035 INSTALLED UNKN
		GREEN VALLEY CR
	0100/1008	(TWP)
		024 "DIA CIRC METAL
	0100/0950	LEN=0032 INSTALLED UNKN
		024 "DIA CIRC METAL
	0100/0762	LEN=0045 INSTALLED UNKN
		024 "DIA CIRC METAL
	0100/0742	LEN=0052 INSTALLED UNKN
		024 "DIA CIRC METAL
	0100/0474	LEN=0060 INSTALLED UNKN
		048"H 36"W METAL STRUC
	0100/0215	LEN=0056 INSTALLED UNKN
		018 "DIA CIRC METAL
	0100/0069	LEN=0052 INSTALLED UNKN
024194 FT	024194 FT	2 0 46101 0 00 0241+79
		TWINING RD
		(T321)
	0100/0000	LENGTH(AH 1681 BK 3052)
		018 "DIA CIRC METAL
	0090/3035	LEN=0080 INSTALLED UNKN
		024 "DIA CIRC CONCR
	0090/2885	LEN=0076 INSTALLED UNKN
		015 "DIA CIRC CONCR
	0090/2571	LEN=0070 INSTALLED UNKN
		024 "DIA CIRC CONCR
	0090/2310	LEN=0103 INSTALLED UNKN
		018 "DIA CIRC CONCR
	0090/1889	LEN=0085 INSTALLED UNKN

DIR: B TOTAL LEN: 8.154 MI. DIST: 06-4 SR: 2017
LEFT MUN: UPPER DUBLIN T RIGHT MUN: UPPER DUBLIN T

				018 "DIA CIRC CONCR
			0090/1551	LEN=0085 INSTALLED UNKN
				030 "DIA CIRC CONCR
			0090/1291	LEN=0082 INSTALLED UNKN
				018 "DIA CIRC CONCR
			0090/1036	LEN=0070 INSTALLED UNKN
				018 "DIA CIRC CONCR
			0090/0830	LEN=0060 INSTALLED UNKN
				FITZWATERTOWN RD
				(SR2038 SEG 0030/0000)
			0090/0712	
				018 "DIA CIRC CONCR
			0090/0337	LEN=0080 INSTALLED UNKN
				CLEMENS AV
			0090/0297	(TWP)
CLEMENS AV (TWP)	0090/0284			
				UPPER DUBLIN
			0090/0213	ABINGTON T
				030 "DIA CIRC CONCR
			0090/0057	LEN=0070 INSTALLED UNKN
	021142 FT		021142 FT	2 0 46101 0 00 0211+30
				WILSON AV
				(TWP)
			0090/0000	LENGTH(AH 3052 BK 2576)
				036 "DIA CIRC CONCR
			0080/2348	LEN=0070 INSTALLED UNKN
				036 "DIA CIRC CONCR
			0080/2059	LEN=0060 INSTALLED UNKN
				BOONE AV
			0080/2017	(TWP)
				018 "DIA CIRC METAL
			0080/1770	LEN=0024 INSTALLED UNKN
MADISON AV (TWP)	0080/1756			
				HALL AV
			0080/1717	(TWP)
				036 "DIA CIRC CONCR
			0080/1511	LEN=0055 INSTALLED UNKN
			0080/1408	BMSEN 46/2017/0080/1386
				2 0 46101 0 00 0198+96
				SANDY RUN
			0080/1386	BMSBG 46/2017/0080/1386
			0080/1371	BMSEN 46/2017/0080/1339
				2 0 46101 0 00 0198+96
				SANDY RUN
			0080/1339	BMSBG 46/2017/0080/1339
MAPLE AV (TWP)	0080/1113		0080/1113	
				018 "DIA CIRC METAL

DIR: B TOTAL LEN: 8.154 MI. DIST: 06-4 SR: 2017
LEFT MUN: ABINGTON T RIGHT MUN: ABINGTON T

```
                                        0080/1081 LEN=0428 INSTALLED UNKN
                                                  024 "DIA CIRC CONCR
                                        0080/1080 LEN=0045 INSTALLED UNKN
                                                  024 "DIA CIRC CONCR
                                        0080/0800 LEN=0055 INSTALLED UNKN
                                                  ARTMAN ST
                                        0080/0418 (TWP )
018566 FT                               018566 FT 2 0 46101 0 00 0185+63
                                                  WESTMONT AV
                                                  (TWP )
                                      S 0080/0000 LENGTH(AH 2576 BK 2783)
                                                  024 "DIA CIRC CONCR
                                        0070/2425 LEN=0060 INSTALLED UNKN
                                                  024 "DIA CIRC CONCR
                                        0070/2155 LEN=0075 INSTALLED UNKN
                                                  JOHNSTON AV
                                        0070/2049 (TWP )
                                                  024 "DIA CIRC CONCR
                                        0070/1935 LEN=0075 INSTALLED UNKN
                                                  036 "DIA CIRC CONCR
                                        0070/1620 LEN=0200 INSTALLED 2019
                                                  072 "DIA CIRC METAL
                                        0070/1365 LEN=0070 INSTALLED UNKN
                                                  048 "DIA CIRC METAL
                                        0070/1350 LEN=0060 INSTALLED UNKN
                                                  COLONIAL AV
                                        0070/1185 (TWP )
                                                  024 "DIA CIRC CONCR
                                        0070/1160 LEN=0060 INSTALLED UNKN
                                                  024 "DIA CIRC CONCR
                                        0070/0871 LEN=0060 INSTALLED UNKN
                                                  024 "DIA CIRC CONCR
                                        0070/0575 LEN=0060 INSTALLED UNKN
                                                  024 "DIA CIRC METAL
                                        0070/0270 LEN=0045 INSTALLED UNKN
015783 FT                               015783 FT 2 0 46101 0 00 0157+79
                                                  BRADFIELD RD
                                                  (TWP )
                                      S 0070/0000 LENGTH(AH 2783 BK 3032)
                                                  036 "DIA CIRC METAL
                                        0060/2851 LEN=0034 INSTALLED UNKN
                                                  036 "DIA CIRC CONCR
                                        0060/2500 LEN=0035 INSTALLED UNKN
                                        0060/2288 (AAR 593142C)#TRKS 01
                                                  (APRA) D'AGOSTINO CO RD
                                                  EASTON RD
                                                  (TWP )
                                        0060/2271
                                                  024 "DIA CIRC METAL
```

DIR: B TOTAL LEN: 8.154 MI. DIST: 06-4 SR: 2017
LEFT MUN: ABINGTON T RIGHT MUN: ABINGTON T

			0060/2200	LEN=0030 INSTALLED UNKN
				GROVANIA AV
			0060/2175	(TWP)
				024 "DIA CIRC METAL
			0060/1930	LEN=0030 INSTALLED UNKN
				TYSON AVE
			0060/1842	OP ID 46/2036/0030/0695
				024 "DIA CIRC METAL
			0060/1650	LEN=0040 INSTALLED UNKN
				EDGE HILL RD
				(SR2034 SEG 0080/0000)
			0060/1475	
				024 "DIA CIRC METAL
			0060/1345	LEN=0030 INSTALLED UNKN
				024 "DIA CIRC METAL
			0060/1200	LEN=0040 INSTALLED UNKN
ARBUTA RD				
(TWP)	0060/1154			
				024 "DIA CIRC METAL
			0060/0900	LEN=0040 INSTALLED UNKN
				024 "DIA CIRC METAL
			0060/0607	LEN=0030 INSTALLED UNKN
				CUMBERLAND RD
			0060/0361	(TWP)
				036 "DIA CIRC METAL
			0060/0300	LEN=0030 INSTALLED UNKN
				024 "DIA CIRC METAL
			0060/0020	LEN=0040 INSTALLED 2015
				JERICHO RD
2 0 46101 0 00 0127+50 012751 FT			012751 FT	(TWP)
ABINGTON JHS				
(PRDR)	0060/0000		5 0060/0000	LENGTH(AH 3032 BK 2670)
				030 "DIA CIRC METAL
			0050/2315	LEN=0050 INSTALLED UNKN
				WHEATSHEAF LN
			0050/2295	(TWP)
				030 "DIA CIRC METAL
			0050/1980	LEN=0045 INSTALLED UNKN
				HIGHLAND AV
				(TWP)
			0050/1940	
				030 "DIA CIRC METAL
			0050/1710	LEN=0060 INSTALLED UNKN
WYNNWOOD AV				
(TWP)	0050/1610			
				030 "DIA CIRC METAL
			0050/1575	LEN=0060 INSTALLED UNKN
				030 "DIA CIRC METAL
			0050/1300	LEN=0060 INSTALLED UNKN
CHURCH ST				

DIR: B TOTAL LEN: 8.154 MI. DIST: 06-4 SR: 2017
LEFT MUN: ABINGTON T RIGHT MUN: ABINGTON T

(TWP)	0050/1257			OLD YORK RD
				(SR0611 SEG 0111/0000)
				(SR0611 SEG 0110/0000)
			0050/0905	
				018 "DIA CIRC METAL
			0050/0029	LEN=0029 INSTALLED UNKN
	010081 FT		010081 FT	2 0 46101 0 00 0100+86
				HUNTINGDON RD
				(TWP)
			S 0050/0000	LENGTH(AH 2670 BK 2818)
				018 "DIA CIRC METAL
			0040/2775	LEN=0025 INSTALLED UNKN
				018 "DIA CIRC METAL
			0040/2555	LEN=0030 INSTALLED UNKN
BROOK RD (TWP)	0040/2044			
				018 "DIA CIRC METAL
			0040/2000	LEN=0040 INSTALLED UNKN
				036"H 24"W ELLIP METAL
			0040/1745	LEN=0030 INSTALLED UNKN
				SEWELL LN
			0040/0935	(TWP)
				018 "DIA CIRC METAL
			0040/0900	LEN=0065 INSTALLED UNKN
	007263 FT		007263 FT	2 0 46101 0 00 0072+50
				RYDAL RD
				(TWP)
			S 0040/0000	LENGTH(AH 2818 BK 2441)
			0030/2358	BMSEN 46/2017/0030/2339
				0 0 00000 0 00 0000+00
				MEADOW BROOK
			0030/2339	BMSBG 46/2017/0030/2339
				VALLEY RD
RYDAL RD (TWP)	0030/2207		0030/2207	(TWP)
				LC TO VALLEY RD
			0030/2061	(CONN)
				OLD VALLEY RD
			0030/1760	(TWP)
				SOUTHEASTERN PENNSYLVAN
			0030/1685	OVERPASS IS RR X-ING
WASHINGTON LN (TWP)	0030/1636			
				LINDSAY LN
			0030/1040	(TWP)

DIR: B TOTAL LEN: 8.154 MI. DIST: 06-4 SR: 2017
LEFT MUN: ABINGTON T RIGHT MUN: ABINGTON T

			0030/0729	024 "DIA CIRC METAL LEN=0030 INSTALLED UNKN
			0030/0600	024 "DIA CIRC METAL LEN=0030 INSTALLED UNKN
2 0 46101 0 00 0048+20	004822 FT		004822 FT	
DIXON LN (TWP)	0030/0000		5 0030/0000	LENGTH(AH 2441 BK 2115)
			0020/2088	DIXON LN (TWP)
			0020/0240	MILL RD (TWP)
2 0 46101 0 00 0027+23	002707 FT		002707 FT	MEETINGHOUSE RD (TWP)
MEETINGHOUSE RD (TWP)	0020/0000		5 0020/0000	LENGTH(AH 2115 BK 2707)
			0010/1034	024 "DIA CIRC CONCR LEN=0030 INSTALLED UNKN
MARIE RD (TWP)	0010/0988			
			0010/0600	024"H 18"W CON BOX CUL LEN=0030 INSTALLED UNKN
			0010/0510	018 "DIA CIRC CONCR LEN=0030 INSTALLED UNKN
			0010/0369	018"H 00"W UNKN CONC LEN=0030 INSTALLED UNKN
			0010/0105	024 "DIA CIRC CONCR LEN=0035 INSTALLED UNKN
OLD HUNTINGDON PK (TWP)	0010/0083 000000 FT		0010/0083 000000 FT	FROM 0232/0041 SH (CONN) 2 0 46101 0 00 0000+00 NC SUSQUEHANNA RD HUNTINGDON PK (SR0232 SEG 0041/0000) (SR0232 SEG 0040/0000)
			INTER-BK	SUSQUEHANNA RD (TWP) MFC BEGIN = C
			5 0010/0000	LENGTH(AH 2707 BK 0000)

DIR: B TOTAL LEN: 4.376 MI. DIST: 06-4 SR: 2016
LEFT MUN: LOWER GWYNEDD T RIGHT MUN: LOWER GWYNEDD T

023105 FT

023105 FT
7100/0000 LENGTH(AH 1304 BK 3741)
REF-AHD EVANS RD
(TWP)
WELSH RD
(SR0063 SEG 0372/0000)

0090/3741
024 "DIA CIRC CONCR
0090/3710 LEN=0050 INSTALLED 1998

0090/2640 BMSEN 46/2016/0090/2628
0 0 00000 0 00 0000+00
TREVELLYN CR
0090/2628 BMSBG 46/2016/0090/2628

TANGLEWOOD DR
(T481) 0090/1370

MEETINGHOUSE RD
0090/0766 (T369)

MEETINGHOUSE RD
(T369) 0090/0629

GWYNEDD MERCY COLLEGE R
0090/0126 (PRDR)
019364 FT 019364 FT 2 0 46081 0 00 0149+47
GWYNEDD MERCY COLLEGE R
(PRDR)
0090/0000 LENGTH(AH 3741 BK 3732)

036"H 00"W MULT CONCR
0080/3090 LEN=0030 INSTALLED UNKN

018 "DIA CIRC CONCR
0080/2437 LEN=0030 INSTALLED UNKN

PARSONS LN

DIR: B TOTAL LEN: 4.376 MI. DIST: 06-4 SR: 2016
LEFT MUN: LOWER GWYNEDD T RIGHT MUN: LOWER GWYNEDD T

(TWP)	0080/2225			
			0080/1400	036"H 00"W MULT CONCR LEN=0030 INSTALLED UNKN
	015632 FT		015632 FT	2 0 46081 0 00 0112+52 SUMNEYTOWN PK (CNTY)
			S 0080/0000	LENGTH(AH 3732 BK 2482)
LORIEN DR (T541)	0070/1539			
			0070/1227	SUNSET DR (T422)
			0070/0211	036 "DIA CIRC METAL LEN=0040 INSTALLED UNKN
2 0 46081 0 00 0088+76	013150 FT		013150 FT	
LORIEN DR (T541)	0070/0000		S 0070/0000	LENGTH(AH 2482 BK 1676)
			0060/1187	036 "DIA CIR PLASTIC LEN=0040 INSTALLED UNKN
GYPSY HILL RD (T365)	0060/0588		0060/0588	GYPSY HILL RD (SR2005 SEG 0024/2510)
			0060/0057	018 "DIA CIR PLASTIC LEN=0034 INSTALLED UNKN
2 0 46081 0 00 0072+00	011474 FT		011474 FT INTER-BK	ANS RD
PLYMOUTH RD (CNTY)	0060/0000		S 0060/0000	PLYMOUTH RD (CNTY) LTH AH 001676 BK 001000
	011474 FT		011474 FT 7054/0000	
			* REF-AHD	LTH AH 001000 BK 001480 PLYMOUTH RD (CNTY)
			0050/1480	(AAR 592801B)#TRKS 02
			0050/1035	036 "DIA CIRC METAL LEN=0040 INSTALLED 2011
2 0 46081 0 00 0055+50	009994 FT		009994 FT	
GRASSHOPPER LN (T364)	0050/0000		S 0050/0000	LENGTH(AH 1480 BK 1995)
			0040/1670	DOGWOOD LN (T433)

DIR: B TOTAL LEN: 4.376 MI. DIST: 06-4 SR: 2016
LEFT MUN: LOWER GWYNEDD T RIGHT MUN: LOWER GWYNEDD T

			036 "DIA CIRC METAL
		0040/0760	LEN=0030 INSTALLED UNKN
			TOWNSHIP LINE RD
			(T362)
2 0 46081 0 00 0035+51	007999 FT	007999 FT	LOWER GWYNEDD
TOWNSHIP LINE RD			WHITPAIN T
(T362)	0040/0000	S 0040/0000	LENGTH(AH 1995 BK 3550)
			LANTERN LN
		0030/2434	(T458)
			018 "DIA CIRC METAL
		0030/1747	LEN=0025 INSTALLED UNKN
	004449 FT	004449 FT	2 0 46081 0 00 0000+00
			NC PLYMOUTH RD
			MORRIS RD
			(SR2001 SEG 0070/0000)
		S 0030/0000	LENGTH(AH 3550 BK 2685)
PHEASANT MEADOW RD			
(T500)	0020/1742		
HICKORY DR			
(T349)	0020/0937		
CROSS LN			
(T502)	0020/0515		
	001764 FT	001764 FT	2 0 46084 0 00 0017+62
			BOEHM'S CHURCH RD
			(T376)
		S 0020/0000	LENGTH(AH 2685 BK 1764)
			036"H 00"W MULT METAL
		0010/1225	LEN=0035 INSTALLED UNKN
	000000 FT	000000 FT	2 0 46084 0 00 0000+00
			NC SCHOOL RD
			SKIPPACK PK
			(SR0073 SEG 0440/1554)
			MFC BEGIN = D
		S 0010/0000	LENGTH(AH 1764 BK 0000)

DIR: B TOTAL LEN: .922 MI. DIST: 06-4 SR: 2015
LEFT MUN: ABINGTON T RIGHT MUN: ABINGTON T

	004866 FT		004866 FT
			INTER-AHD JUGHANDLE RD
			(SR9416 SEG 0020/0497)
			HUNTINGTON PK
			(SR0232 SEG 0071/0000)
			(SR0232 SEG 0070/0000)
			0014/2164
			018 "DIA CIRC CONCR
			0014/2085 LEN=0040 INSTALLED UNKN
			PACKARD AV
			0014/1312 (TWP)
HERITAGE RD (TWP)	0014/0882		
KENWOOD RD (TWP)	0014/0084		
	002702 FT		002702 FT 2 0 46160 0 00 0027+07
			MARJORAM RD
			(TWP)
			0014/0000 LENGTH(AH 2164 BK 2702)
MELMAR RD (TWP)	0010/2106		
			SHADYWOOD CR
			0010/1707 (TWP)
NICHOLAS DR (TWP)	0010/1459		
			WINTHROP RD
			0010/1260 (TWP)
FOOTHILL DR (TWP)	0010/1042		
			WILLIAMSBURG RD
			0010/0240 (TWP)
			018 "DIA CIRC CONCR
			0010/0070 LEN=0025 INSTALLED UNKN
	000000 FT		000000 FT 2 0 46160 0 00 0000+00
			NC MORELAND RD
			PINE RD
			(TWP)
			MFC BEGIN = D
			0010/0000 LENGTH(AH 2702 BK 0000)

DIR: B TOTAL LEN: 2.679 MI. DIST: 06-4 SR: 2014
LEFT MUN: MONTGOMERY T RIGHT MUN: MONTGOMERY T

014143 FT

WALLACE WY
(TWP)

0050/2635

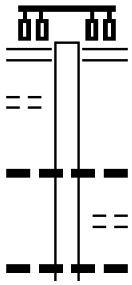

014143 FT COUNTY LINE RD
(SR2038 SEG 0090/0000)
0050/3164

030"H 00"W MULT CONCR
0050/1965 LEN=0050 INSTALLED 1972
WESTMINISTER DR
0050/1726 (T594)
018 "DIA CIRC METAL
0050/1195 LEN=0035 INSTALLED 1972

DIR: B TOTAL LEN: 2.679 MI. DIST: 06-4 SR: 2014
LEFT MUN: MONTGOMERY T RIGHT MUN: MONTGOMERY T

KIDALAS CT (TWP)	0050/0478		0050/0478	RAVEN HOLLOW DR (TWP)
			0050/0288	018 "DIA CIR PLASTIC LEN=0050 INSTALLED UNKN
			0050/0185	018 "DIA CIRC METAL LEN=0040 INSTALLED 1972
2 0 46070 0 00 0050+53 010979 FT			010979 FT	
ROSE TWIG LN (T509)	0050/0000		S 0050/0000	LENGTH(AH 3164 BK 1090)
			0040/0021	BMSEN 46/2014/0040/0000
	009889 FT		009889 FT	2 0 46070 0 00 0039+61
				NESHAMINY L
				BMSBG 46/2014/0040/0000
			S 0040/0000	LENGTH(AH 1090 BK 3951)
WINDLESTRAE PARK RD (PARK)	0030/3632			
				024 "DIA CIRC CONCR
			0030/3490	LEN=0040 INSTALLED 1972
				DAVIS DR
			0030/3155	(TWP)
				024 "DIA CIRC CONCR
			0030/3100	LEN=0035 INSTALLED 1972
				024 "DIA CIRC CONCR
			0030/2960	LEN=0045 INSTALLED 1972
				018 "DIA CIRC CONCR
			0030/2515	LEN=0045 INSTALLED 1972
				018 "DIA CIRC CONCR
			0030/2175	LEN=0040 INSTALLED 2014
				018 "DIA CIRC CONCR
			0030/1170	LEN=0040 INSTALLED 1972
				048 "DIA CIRC METAL
			0030/1075	LEN=0075 INSTALLED 1972
OXFORD LN (T573)	0030/0753			
	005938 FT		005938 FT	2 0 46070 0 00 0000+00
				HORSHAM RD
				(SR0463 SEG 0172/0952)
			NC KENAS RD	
			INTER-BK	HORSHAM RD
				(SR0463 SEG 0172/0952)
			S 0030/0000	LTH AH 003951 BK 000950
	005938 FT		005938 FT	
			7024/0000	LTH AH 000950 BK 003468

DIR: B TOTAL LEN: 2.679 MI. DIST: 06-4 SR: 2014
LEFT MUN: MONTGOMERY T RIGHT MUN: MONTGOMERY T

HORSHAM RD (SR0463 SEG 0172/0000)	0020/3468			INTER-AHD HORSHAM RD (SR0463 SEG 0172/0000) 0020/3468
				REGENCY DR
			==	0020/2038 (T599)
				024 "DIA CIRC METAL
				0020/1762 LEN=0034 INSTALLED 1972
CORPORATE DR (BORO)	0020/1400	==		
				018 "DIA CIRC CONCR
				0020/0932 LEN=0048 INSTALLED UNKN
				018 "DIA CIRC CONCR
				0020/0840 LEN=0048 INSTALLED UNKN
2 0 46072 0 00 0030+00 002470 FT DOMORAH DR (T472)	0020/0000	==	==	002470 FT REGENCY DR (T599) S 0020/0000 LENGTH(AH 3468 BK 2470)
				018 "DIA CIRC CONCR
				0010/1692 LEN=0040 INSTALLED UNKN
				018 "DIA CIRC CONCR
				0010/1518 LEN=0040 INSTALLED UNKN
				ROOSEVELT WY
			==	0010/1328 (TWP)
				018 "DIA CIRC CONCR
				0010/1215 LEN=0040 INSTALLED UNKN
				018 "DIA CIRC CONCR
				0010/0886 LEN=0040 INSTALLED UNKN
				LC FROM ENCLAVE BL
			==	0010/0840 (CONN)
				ENCLAVE BL
			==	0010/0780 (TWP)
				018 "DIA CIRC CONCR
				0010/0690 LEN=0045 INSTALLED UNKN
				018 "DIA CIRC CONCR
				0010/0250 LEN=0040 INSTALLED UNKN
				018 "DIA CIRC CONCR
				0010/0202 LEN=0030 INSTALLED UNKN
				NC HARTMAN RD
				BETHLEHEM PK
				(SR0309 SEG 0291/0000)
				000000 FT (SR0309 SEG 0290/0000)
2 0 46072 0 00 0000+00 000000 FT BETHLEHEM PK (SR0309 SEG 0290/0000) (SR0309 SEG 0291/0000)	0010/0000			INTER-BK RAMP D RD (SR9405 SEG 0010/0530) MFC BEGIN = E S 0010/0000 LENGTH(AH 2470 BK 0000)

DIR: B TOTAL LEN: 2.262 MI. DIST: 06-4 SR: 2013
LEFT MUN: LOWER MORELAND T RIGHT MUN: LOWER MORELAND T

	011944 FT		011944 FT	
			INTER-AHD	PHILMONT AV
				(SR1020 SEG 0010/0000)
				BYBERRY RD
BYBERRY RD				(CITY)
(SR2009 SEG 0010/0000)	0052/3788	==	0052/3788	
			0052/3341	BMSEN 46/2013/0052/3328
				0 0 00000 0 00 0000+00
				POQUESSING C
			0052/3328	BMSBG 46/2013/0052/3328
				018 "DIA CIRC CONCR
			0052/2993	LEN=0030 INSTALLED UNKN
HILLSIDE AV				
(TWP)	0052/2853	==		
				018 "DIA CIRC CONCR
			0052/2812	LEN=0040 INSTALLED UNKN
				024 "DIA CIRC CONCR
			0052/2548	LEN=0032 INSTALLED UNKN
				WOODLAND CR
		==	0052/2474	(PRDR)
WOODLAND RD				WOODLAND CR
(TWP)	0052/1612	== ==	0052/1612	(TWP)
				MAPLE DR
		==	0052/1354	(TWP)
				024 "DIA CIRC CONCR
			0052/0963	LEN=0045 INSTALLED UNKN
FISHER RD				
(TWP)	0052/0787	==		
				018 "DIA CIRC METAL
			0052/0758	LEN=0040 INSTALLED UNKN
				018 "DIA CIRC METAL

DIR: B TOTAL LEN: 2.262 MI. DIST: 06-4 SR: 2013
LEFT MUN: LOWER MORELAND T RIGHT MUN: LOWER MORELAND T

			0052/0448 LEN=0032 INSTALLED UNKN
	008156 FT		008156 FT 1 0 00198 0 00 0038+00
			MAPLE RD
			(TWP)
			S 0052/0000 LENGTH(AH 3788 BK 1778)
			024 "DIA CIRC CONCR
			0042/1643 LEN=0046 INSTALLED UNKN
MANOR RD			
(TWP)	0042/1605		
			048 "DIA CIRC CONCR
			0042/1527 LEN=0065 INSTALLED UNKN
			0042/0474 BMSEN 46/2013/0042/0458
			048"H 48"W CON BOX CUL
			0042/0472 LEN=0040 INSTALLED UNKN
			0 0 00000 0 00 0000+00
			VALLEY CREEK
			0042/0458 BMSBG 46/2013/0042/0458
1 0 00198 0 00 0055+94	006378 FT		006378 FT PINE RD
PINE RD			(SR2050 SEG 0040/0058)
(SR2050 SEG 0040/0058)	0042/0000		S 0042/0000 LENGTH(AH 1778 BK 2427)
TOMLINSON RD			
(TWP)	0032/2409		0032/2409
			018 "DIA CIRC METAL
			0032/2404 LEN=0024 INSTALLED UNKN
			TOMLINSON RD
			(TWP)
			0032/2363
			018"H 24"W ELLIP METAL
			0032/1991 LEN=0032 INSTALLED UNKN
			018 "DIA CAST IRON
			0032/1105 LEN=0036 INSTALLED UNKN
			0032/0798 BMSEN 46/2013/0032/0786
			0 0 00000 0 00 0000+00
			VALLEY BR.
			0032/0786 BMSBG 46/2013/0032/0786
			012"H 24"W ELLIP METAL
			0032/0397 LEN=0025 INSTALLED UNKN
		RBR	
			0032/0051 BMSEN 46/2013/0032/0000
	003951 FT		003951 FT 1 0 00198 0 00 0080+21
			P3
			VALLEY CREEK
		RBR	BMSBG 46/2013/0032/0000
			S 0032/0000 LENGTH(AH 2427 BK 1615)

DIR: B TOTAL LEN: 2.262 MI. DIST: 06-4 SR: 2013
LEFT MUN: LOWER MORELAND T RIGHT MUN: LOWER MORELAND T

			036"H 00"W MULT CONCR
		0022/0668	LEN=0055 INSTALLED UNKN
			024 "DIA CIRC METAL
		0022/0486	LEN=0002 INSTALLED UNKN
			024 "DIA CIRC METAL
		0022/0343	LEN=0032 INSTALLED UNKN
	002336 FT	002336 FT	1 0 00198 0 00 0096+62
			RED LION RD
			(SR0063 SEG 0632/0000)
			NC PHILMONT AV
			PHILMONT AV
			(SR0063 SEG 0632/0000)
			MFC BEGIN = B
		S 0022/0000	LENGTH(AH 1615 BK 2336)
			012"H 24"W ELLIP METAL
		0012/2307	LEN=0072 INSTALLED UNKN
			024 "DIA CIRC METAL
		0012/2115	LEN=0060 INSTALLED UNKN
			018 "DIA CIRC METAL
		0012/1877	LEN=0010 INSTALLED UNKN
			018 "DIA CIRC METAL
		0012/1607	LEN=0010 INSTALLED UNKN
			018 "DIA CIRC CONCR
		0012/1369	LEN=0010 INSTALLED UNKN
			018 "DIA CIRC CONCR
		0012/1085	LEN=0098 INSTALLED UNKN
LOWER MORELAND H.SCHOOL (PRDR)	0012/1021		
			PRIVATE RD
		0012/0996	(PRDR)
			018 "DIA CIRC METAL
		0012/0695	LEN=0040 INSTALLED UNKN
			MURRAY AV
		0012/0662	(TWP)
			018 "DIA CIRC METAL
		0012/0622	LEN=0025 INSTALLED UNKN
			018 "DIA CIRC CONCR
		0012/0357	LEN=0027 INSTALLED UNKN
			018 "DIA CIRC CONCR
		0012/0292	LEN=0040 INSTALLED UNKN
	000000 FT	000000 FT	2 0 46097 0 00 0062+11
			NC RED LION RD
			HUNTINGDON PK
			(SR0232 SEG 0090/0000)
			MFC BEGIN = D
		S 0012/0000	LENGTH(AH 2336 BK 0000)

DIR: N TOTAL LEN: 2.080 MI. DIST: 06-4 SR: 2012
LEFT MUN: MONTGOMERY T RIGHT MUN: MONTGOMERY T

	010964 FT		010984 FT	
			INTER-AHD	UPPER STATE RD (T395)
				COUNTY LINE RD (SR2038 SEG 0061/1887) (SR2038 SEG 0060/1883)
			0040/2806	
SUMMER RIDGE DR (T602)	0040/2271		0040/2271	HORSE SHOE LN (T555)
			0040/1892	HORSE SHOE LN (T555)
			0040/1359	CLAREMONT DR (T561)
			0040/1093	048 "DIA CIRC CONCR LEN=0030 INSTALLED UNKN
SPRING VALLEY DR (TWP)	0040/0988			
			0040/0764	ASCOT CT (TWP)
			0040/0529	024 "DIA CIRC METAL LEN=0035 INSTALLED UNKN
2 0 46071 0 00 0081+84 CANTERBURY LN (T478)	008158 FT 0040/0000		008178 FT 0040/0000	WEST GATE DR (T556) LENGTH(AH 2806 BK 2954)
			0030/1932	018 "DIA CIRC CONCR LEN=0035 INSTALLED 2014
M M REDEEMER RD (TWP)	0030/1815		0030/1815	WESTGATE DR (T556)
FAIRACRES DR (T521)	0030/0940			
2 0 46071 0 00 0052+30 KELSEY DR (T566)	005204 FT 0030/0000		005224 FT 0030/0000	LENGTH(AH 2954 BK 2352)
			0020/2095	030 "DIA CIRC CONCR LEN=0034 INSTALLED UNKN
			0020/1632	018 "DIA CIRC CONCR LEN=0038 INSTALLED UNKN
CATHEDRAL DR (T496)	0020/1120		0020/1120	SUNRISE DR (T567)

DIR: N TOTAL LEN: 2.080 MI. DIST: 06-4 SR: 2012
LEFT MUN: MONTGOMERY T RIGHT MUN: MONTGOMERY T

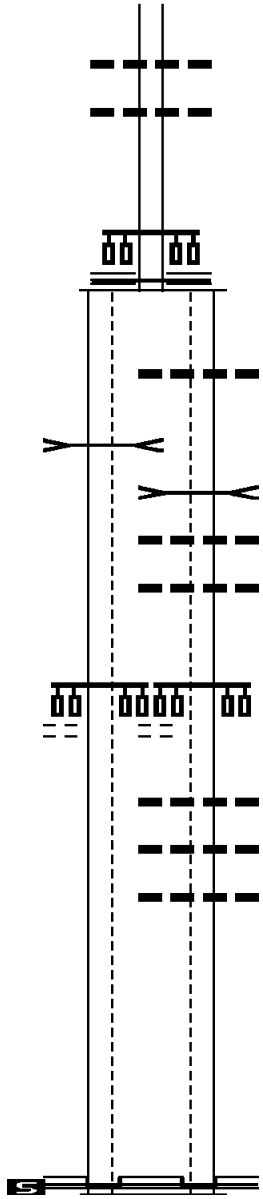

			018 "DIA CIRC CONCR
		0020/0350	LEN=0065 INSTALLED UNKN
			018 "DIA CIRC CONCR
		0020/0053	LEN=0040 INSTALLED UNKN
	002852 FT	002872 FT	2 0 46071 0 00 0028+78
			HORSHAM RD
			(SR0463 SEG 0153/0000)
			(SR0463 SEG 0152/0000)
			MFC BEGIN = C
		0020/0000	LENGTH(AH 2352 BK 2872)
			060 "DIA CIR PLASTIC
		0010/2535	LEN=0033 INSTALLED UNKN
NESHAMINY L			
STRUCTURE LENGTH 14 FT			
BMSID 46/2012/0010/2521	0011/2522		NESHAMINY L
			STRUCTURE LENGTH 14 FT
		0010/2521	BMSID 46/2012/0010/2521
			024 "DIA CIRC CONCR
		0010/2520	LEN=0030 INSTALLED UNKN
			018 "DIA CIRC CONCR
		0010/2467	LEN=0030 INSTALLED UNKN
AIRPORT SQ			AIRPORT SQ
(TWP)			(TWP)
	0011/1179	0010/1179	
			018 "DIA CIRC CONCR
		0010/0300	LEN=0050 INSTALLED UNKN
			018 "DIA CIRC CONCR
		0010/0295	LEN=0050 INSTALLED UNKN
			018 "DIA CIRC METAL
		0010/0104	LEN=0035 INSTALLED UNKN
0 0 00000 0 00 0000+00	000000 FT	000000 FT	2 0 46071 0 00 0000+00
NC UPPER STATE RD		NC UPPER STATE RD	
BETHLEHEM PK			BETHLEHEM PK
(SR0309 SEG 0321/0000)			(SR0309 SEG 0321/0000)
(SR0309 SEG 0320/0000)			(SR0309 SEG 0320/0000)
BETHLEHEM PK			BETHLEHEM PK
(SR0309 SEG 0321/0000)			(SR0309 SEG 0320/0000)
(SR0309 SEG 0320/0000)			(SR0309 SEG 0321/0000)
DEKALB PK	INTER-BK	INTER-BK	DEKALB PK
(SR2202 SEG 0041/1345)			(SR2202 SEG 0040/1341)
MFC BEGIN = C			MFC BEGIN = C
LENGTH(AH 2852 BK 0000)	0011/0000	0010/0000	LENGTH(AH 2872 BK 0000)

DIR: B TOTAL LEN: .252 MI. DIST: 06-4 SR: 2011
LEFT MUN: LOWER MORELAND T RIGHT MUN: LOWER MORELAND T

BYBERRY RD 001329 FT
(SR2009 SEG 0060/0219)
BYBERRY RD
(SR2009 SEG 0060/0219) 0021/0259
1 1 00026 0 00 0010+14 001070 FT
MFC BEGIN = E
LENGTH(AH 0259 BK 1070) 0021/0000

COLONIAL CR
(TWP) 0010/0850

000000 FT

HUNTINGDON PK
(SR0232 SEG 0110/1779) 0010/0000

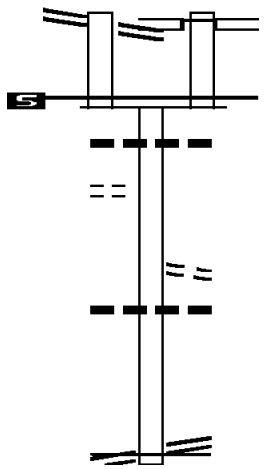

INTER-AHD BILLGER DR
(PRDR)
BYBERRY RD
0020/0093 (SR2009 SEG 0060/0000)
001070 FT 1 1 00026 0 00 0010+14
MFC BEGIN = E
0020/0000 LENGTH(AH 0093 BK 1070)
030 "DIA CIRC CONCR
0010/0955 LEN=0040 INSTALLED UNKN

FOR SR 0232 AND 2011
0010/0170 (CONN)
018 "DIA CIR PLASTIC
0010/0149 LEN=0030 INSTALLED UNKN
000000 FT 1 1 00026 0 00 0000+00
HUNTINGDON PK
(SR0232 SEG 0110/1779)
NC SPUR RD
MFC BEGIN = E
0010/0000 LENGTH(AH 1070 BK 0000)

DIR: B TOTAL LEN: 3.050 MI. DIST: 06-4 SR: 2010
LEFT MUN: UPPER GWYNEDD T RIGHT MUN: UPPER GWYNEDD T

016103 FT

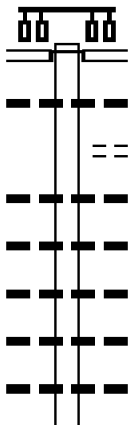

013555 FT

016103 FT
INTER-AHD NORTH WALES RD
(TWP)
WELSH RD
(SR0063 SEG 0332/0000)
0070/2548
036 "DIA CIRC METAL
0070/2330 LEN=0020 INSTALLED UNKN
WEBERS RD
0070/1846 (TWP)
018 "DIA CIRC METAL
0070/1820 LEN=0030 INSTALLED UNKN
018 "DIA CIRC METAL
0070/1464 LEN=0020 INSTALLED UNKN
018 "DIA CIRC CONCR
0070/1130 LEN=0020 INSTALLED UNKN
018 "DIA CIRC CONCR
0070/0606 LEN=0020 INSTALLED UNKN
018 "DIA CIRC CONCR
0070/0236 LEN=0020 INSTALLED UNKN
013555 FT 2 0 46158 0 00 0074+89

DIR: B TOTAL LEN: 3.050 MI. DIST: 06-4 SR: 2010
LEFT MUN: UPPER GWYNEDD T RIGHT MUN: UPPER GWYNEDD T

			VILLAGE: UPR GWYNEDD TP
			HANCOCK RD
			(TWP)
			0070/0000 LENGTH(AH 2548 BK 3048)
			018 "DIA CIRC CONCR
			0060/2700 LEN=0025 INSTALLED UNKN
			PENNBROOK MIDDLE SCHOOL
DONOVAN CT			0060/2621 (PRDR)
(PRDR)	0060/2559		
			018 "DIA CIRC CONCR
			0060/2432 LEN=0020 INSTALLED UNKN
			018 "DIA CIRC CONCR
			0060/2294 LEN=0030 INSTALLED UNKN
			PENNBROOK MIDDLE SCHOOL
			0060/2034 (PRDR)
			015 "DIA CIRC CONCR
			0060/1770 LEN=0030 INSTALLED UNKN
MILL RD			
(TWP)	0060/1433		
			NC NORTH WALES RD
			015 "DIA CIRC CONCR
			0060/1417 LEN=0035 INSTALLED UNKN
			UPPER GWYNEDD
			0060/0988 NORTH WALES B
			018 "DIA CIRC CONCR
			0060/0985 LEN=0020 INSTALLED UNKN
			018 "DIA CIRC CONCR
			0060/0762 LEN=0020 INSTALLED UNKN
MENDHAM DR			TENTH ST
(BORO)	0060/0733		0060/0733 (BORO)
			018 "DIA CIRC CONCR
			0060/0467 LEN=0020 INSTALLED UNKN
STATION DR			
(BORO)	0060/0330		
			018 "DIA CIRC CONCR
			0060/0162 LEN=0020 INSTALLED UNKN
	010507 FT		010507 FT 2 0 46158 0 00 0044+32
			VILLAGE: N.WALES BORO
			EIGHTH ST
			(BORO)
			0060/0000 LENGTH(AH 3048 BK 1935)
			060"H 48"W ELLIP CONC
			0050/1797 LEN=0040 INSTALLED UNKN
BEAVER ST			
(BORO)	0050/1789		0050/1789
			SEVENTH ST
			0050/1310 (BORO)
SIXTH ST			SIXTH ST

DIR: B TOTAL LEN: 3.050 MI. DIST: 06-4 SR: 2010
LEFT MUN: NORTH WALES B RIGHT MUN: NORTH WALES B

LEFT			RIGHT	
(BORO)	0050/0837		0050/0837	(BORO)
				018 "DIA CIRC METAL
			0050/0642	LEN=0022 INSTALLED UNKN
				FIFTH ST
			0050/0632	(BORO)
				018 "DIA CIRC METAL
			0050/0624	LEN=0022 INSTALLED UNKN
			0050/0520	(AAR 592793L)#TRKS 02
FOURTH ST				
(BORO)	0050/0224			
	008572 FT		008572 FT	2 0 46158 0 00 0024+92
				THIRD ST
				(BORO)
			0050/0000	LENGTH(AH 1935 BK 2497)
				SECOND ST
			0040/2263	(BORO)
				MAIN ST
				(BORO)
			0040/2015	
				UNKNOWN AL
			0040/1810	(BORO)
WATER ST				
(BORO)	0040/1637			
				015 "DIA CIRC METAL
			0040/1636	LEN=0026 INSTALLED UNKN
				PENNSYLVANIA AV
			0040/1491	(BORO)
				018 "DIA CIRC METAL
			0040/1472	LEN=0032 INSTALLED UNKN
				SWARTLEY ST
			0040/1232	(BORO)
				CENTER ST
			0040/0591	(BORO)
				024 "DIA CIRC METAL
			0040/0574	LEN=0032 INSTALLED UNKN
	006075 FT		006075 FT	2 0 46158 0 00 0000+00
				(APRA) HORGAN BROS INC
				VILLAGE: N. WALES BORO
			NC WALNUT ST	
				WEST ST
				(BORO)
				NORTH WALES
				UPPER GWYNEDD T
			0040/0000	LENGTH(AH 2497 BK 2400)
				018 "DIA CIRC CONCR
			0030/2390	LEN=0040 INSTALLED UNKN
				015 "DIA CIRC METAL

DIR: B TOTAL LEN: 3.050 MI. DIST: 06-4 SR: 2010
LEFT MUN: UPPER GWYNEDD T RIGHT MUN: UPPER GWYNEDD T

			0030/1230	LEN=0036 INSTALLED UNKN SHEARER ST
			0030/1147	(TWP) 018 "DIA CIRC METAL
			0030/0896	LEN=0034 INSTALLED UNKN
	003675 FT		003675 FT	2 0 46082 0 00 0105+80 OLD CHURCH RD (T377)
			S 0030/0000	LENGTH(AH 2400 BK 2040) 018 "DIA CIRC CONCR
			0020/1464	LEN=0032 INSTALLED UNKN 018 "DIA CIRC CONCR
			0020/1141	LEN=0052 INSTALLED UNKN
			0020/1093	BMSEN 46/2010/0020/1036 0 0 00000 0 00 0000+00 WISSAHICKON CREEK
			0020/1036	BMSBG 46/2010/0020/1036 018 "DIA CIRC CONCR
			0020/0964	LEN=0030 INSTALLED UNKN
MOYER BL (T364)	0020/0737			
				018 "DIA CIRC METAL
			0020/0265	LEN=0032 INSTALLED UNKN
	001635 FT		001635 FT	2 0 46082 0 00 0072+80 CARDINAL WY (TWP)
			S 0020/0000	LENGTH(AH 2040 BK 1635)
			0010/1368	BMSEN 46/2010/0010/1320 0 0 00000 0 00 0000+00 SOUTHEASTERN PA TRAN RR
			0010/1320	BMSBG 46/2010/0010/1320
ACORN LN (TWP)	0010/1085			
OLD MORRIS RD (TWP)	0010/0365			TOWNSHIP LINE RD
TO 2001/0110 SH (CONN)	0010/0247		0010/0365	(TWP)
				018 "DIA CIRC CONCR
			0010/0215	LEN=0045 INSTALLED UNKN 018 "DIA CIRC CONCR
			0010/0070	LEN=0072 INSTALLED UNKN
	000000 FT		000000 FT	2 0 46082 0 00 0069+72 VILLAGE: UPR GWYNEDD TP NC NORTH WALES RD MORRIS RD (SR2001 SEG 0110/0000) MFC BEGIN = C
MORRIS RD (SR2001 SEG 0110/0000)	0010/0000		S 0010/0000	LENGTH(AH 1635 BK 0000)

DIR: B TOTAL LEN: 5.453 MI. DIST: 06-4 SR: 2009
LEFT MUN: HATBORO B RIGHT MUN: HATBORO B

028790 FT

LAMPLIGHT LN
(TWP)
0120/0217

027715 FT

WARMINSTER RD
(SR2040 SEG 0040/3124) 0110/1882

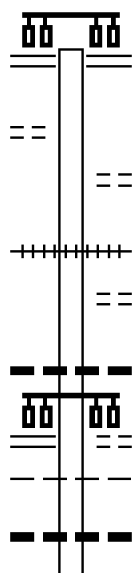

028790 FT YORK RD
(SR0263 SEG 0060/0667)
0120/1075

PENN ST
0120/0105 (TWP)
027715 FT 1 1 00026 0 00 0160+14
(AAR 593134K)#TRKS 02
0120/0000 LENGTH(AH 1075 BK 3194)
NEW ST
0110/2608 (TWP)

018 "DIA CIRC METAL
0110/2002 LEN=0030 INSTALLED 1978
WARMINSTER RD
(TWP)
0110/1882

HATBORO
0110/1786 UPPER MORELAND T
024 "DIA CIRC METAL
0110/1726 LEN=0036 INSTALLED 1978

DIR: B TOTAL LEN: 5.453 MI. DIST: 06-4 SR: 2009
LEFT MUN: UPPER MORELAND T RIGHT MUN: UPPER MORELAND T

LEFT		RIGHT	
FITCH RD (TWP)	0110/0832		
		0110/0114	036 "DIA CIRC CONCR LEN=0052 INSTALLED 1978
1 1 00026 0 00 0129+44 024521 FT		024521 FT	
BETZ RD (TWP)	0110/0000	S 0110/0000	LENGTH(AH 3194 BK 3096)
		0100/2493	VILLAGE CR (TWP)
		0100/2285	018 "DIA CIRC CONCR LEN=0036 INSTALLED 1978
		0100/2219	ORANGEMANS RD (TWP)
ORANGEMANS RD (TWP)	0100/2166		
MEYER LN (TWP)	0100/1649		
		0100/1469	COUNTRY WOOD LN (TWP)
		0100/1092	FRANCINE DR (TWP)
		0100/0894	NICOLE DR (TWP)
		0100/0868	018 "DIA CIRC METAL LEN=0040 INSTALLED 1978
		0100/0560	018 "DIA CIRC CONCR LEN=0036 INSTALLED 1978
DAVISVILLE RD (SR2042 SEG 0060/0000)	0100/0496	0100/0496	DAVISVILLE RD (SR2042 SEG 0060/0000)
1 1 00026 0 00 0095+00 021425 FT		021425 FT	
SHORT LN (TWP)	0100/0000	S 0100/0000	LENGTH(AH 3096 BK 1801)
		0090/1180	036 "DIA CIRC CONCR LEN=0050 INSTALLED 1978
		0090/0902	KAREN LN (TWP)
		0090/0600	018 "DIA CIRC CONCR LEN=0050 INSTALLED 1978
		0090/0450	FRONTIER RD (TWP)
		0090/0161	BMSEN 46/7276/9903/4505
	019624 FT	019624 FT	1 1 00026 0 00 0077+48
			I-276
			BMSBG 46/7276/9903/4505
		S 0090/0000	LENGTH(AH 1801 BK 2743)

DIR: B TOTAL LEN: 5.453 MI. DIST: 06-4 SR: 2009
LEFT MUN: UPPER MORELAND T RIGHT MUN: UPPER MORELAND T

			018 "DIA CIRC CONCR
		0080/2725	LEN=0015 INSTALLED UNKN
			018 "DIA CIRC METAL
		0080/1969	LEN=0025 INSTALLED 1978
			CONSOLIDATED RAIL CORPO
		0080/1799	OVERPASS IS RR X-ING
MASONS MILL RD (TWP)	0080/1487	0080/1487	
		0080/1244	BMSEN 46/2009/0080/1225
			1 1 00026 0 00 0064+19
			SOUTHAMPTON
		0080/1225	BMSBG 46/2009/0080/1225
			UPPER MORELAND
		0080/1213	BRYN ATHYN B
			018 "DIA CIRC METAL
		0080/0979	LEN=0042 INSTALLED 1978
			PIONEER RD
		0080/0935	(TWP)
		0080/0739	BMSEN 46/2009/0080/0708
			0 0 00000 0 00 0000+00
			SOUTHAMPTON CREEK
		0080/0708	BMSBG 46/2009/0080/0708
			BRYN ATHYN
		0080/0468	LOWER MORELAND T
	016881 FT	016881 FT	1 1 00026 0 00 0051+95
		S 0080/0000	LENGTH(AH 2743 BK 3124)
			READING WY
		0070/2894	(TWP)
CREEK RD (TWP)	0070/2011		
			HEATON RD
			(TWP)
		0070/1728	
			ORCHARD RD
		0070/1427	(TWP)
			HALE RD
		0070/1118	(TWP)
	013757 FT	013757 FT	1 1 00026 0 00 0021+40
			WALSH LN
			(TWP)
		S 0070/0000	LENGTH(AH 3124 BK 1017)
			POST RD
		0060/0617	(TWP)
PAPER MILL RD (TWP) SPUR RD	0060/0528		

DIR: B TOTAL LEN: 5.453 MI. DIST: 06-4 SR: 2009
LEFT MUN: LOWER MORELAND T RIGHT MUN: LOWER MORELAND T

(SR2011 SEG 0021/0259)	0060/0219			024 "DIA CIRC CONCR
			0060/0046	LEN=0062 INSTALLED 1978
	012740 FT		012740 FT	1 1 00026 0 00 0012+61
				BILLGER DR
SPUR RD				(TWP)
(SR2011 SEG 0020/0093)	0060/0000	==	S 0060/0000	LENGTH(AH 1017 BK 2937)
				018 "DIA CIRC CONCR
			0050/2671	LEN=0042 INSTALLED UNKN
				GREG LN
		==	0050/2424	(TWP)
				018 "DIA CIRC CONCR
			0050/2060	LEN=0050 INSTALLED UNKN
				HUNTINGDON PK
				(SR0232 SEG 0120/0000)
			0050/2015	
				018 "DIA CIRC CONCR
			0050/1680	LEN=0045 INSTALLED UNKN
LARCH RD				
(TWP)	0050/1326	==		
				018 "DIA CAST IRON
			0050/0201	LEN=0028 INSTALLED UNKN
	009803 FT		009803 FT	2 0 46095 0 00 0099+00
				MEADOWLARK DR
				(TWP)
		==	S 0050/0000	LENGTH(AH 2937 BK 1869)
	007934 FT		007934 FT	2 0 46095 0 00 0079+26
				BUCK RD
				(TWP)
		== ==	S 0040/0000	LENGTH(AH 1869 BK 2612)
SURREY RD				
(TWP)	0030/2173	==		
				EDENCROFT RD
		==	0030/0787	(TWP)
				060"H 72"W ELLIP METAL
			0030/0072	LEN=0045 INSTALLED 1978
				HUNTINGDON V
				STRUCTURE LENGTH 19 FT

DIR: B TOTAL LEN: 5.453 MI. DIST: 06-4 SR: 2009
LEFT MUN: LOWER MORELAND T RIGHT MUN: LOWER MORELAND T

			0030/0069 BMSID 46/2009/0030/0069
	005322 FT		005322 FT 2 0 46095 0 00 0053+03
			GLEN WY
			(TWP)
			S 0030/0000 LENGTH(AH 2612 BK 2478)
			018 "DIA CIRC METAL
			0020/2400 LEN=0078 INSTALLED 1978
			018 "DIA CIRC CONCR
			0020/1960 LEN=0040 INSTALLED 1978
			BRAE BOURN DR
			0020/1939 (TWP)
BRAE BOURN DR (TWP)	0020/1819		
HEATHER RD (TWP)	0020/1437		
			036 "DIA CIRC CONCR
			0020/1390 LEN=0050 INSTALLED 1978
HILLCROFT RD (TWP)	0020/0984		
	002844 FT		002844 FT 2 0 46095 0 00 0028+32
			PINE RD
			(SR2050 SEG 0060/0000)
			S 0020/0000 LENGTH(AH 2478 BK 2844)
			018 "DIA CIR PLASTIC
			0010/2510 LEN=0032 INSTALLED 1978
BENT RD (TWP)	0010/2161		
PARKSIDE AV (TWP)	0010/0726		
			0010/0597 BMSEN 46/2009/0010/0574
			0 0 00000 0 00 0000+00
			POQUESSING C
			0010/0574 BMSBG 46/2009/0010/0574
			024 "DIA CIRC CONCR
			0010/0458 LEN=0037 INSTALLED 1978
	000000 FT		000000 FT 2 0 46095 0 00 0000+00
			NC BYBERRY RD
			PHILMONT AV
			(SR1020 SEG 0010/0000)
			INTER-BK BYBERRY RD
			(CITY)
PHILMONT AV (SR2013 SEG 0052/3788)	0010/0000		MFC BEGIN = C
			S 0010/0000 LENGTH(AH 2844 BK 0000)

DIR: B TOTAL LEN: .050 MI. DIST: 06-4 SR: 2008
LEFT MUN: HATFIELD T RIGHT MUN: HATFIELD T

000262 FT

000000 FT

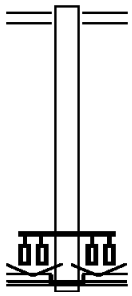

000262 FT COUNTY LINE RD
0010/0262 (SR2038 SEG 0010/0230)
000000 FT 1 0 00153 4 00 0000+00
VILLAGE: LINE-LEXINGTON
NC LINE LEXINGTON RD
BETHLEHEM PK
(SR0309 SEG 0391/2726)
(SR0309 SEG 0390/2696)

INTER-BK LINE LEXINGTON RD
(TWP)
MFC BEGIN = B
S 0010/0000 LENGTH(AH 0262 BK 0000)

DIR: B TOTAL LEN: 2.275 MI. DIST: 06-4 SR: 2006
LEFT MUN: MONTGOMERY T RIGHT MUN: MONTGOMERY T

012014 FT

012014 FT
INTER-AHD MCLAUGHLIN RD
(T410)
BETHLEHEM PK
(SR0309 SEG 0360/0000)
(SR0309 SEG 0361/0000)
0040/2485

DIR: B TOTAL LEN: 2.275 MI. DIST: 06-4 SR: 2006
LEFT MUN: MONTGOMERY T RIGHT MUN: MONTGOMERY T

			018 "DIA CIRC CONCR
		0040/2398	LEN=0049 INSTALLED UNKN
BRIDLE PATH RD (T414)	0040/1622		
		0040/1186	BMSEN 46/2006/0040/1165
			2 0 46044 0 00 0095+67
			BR. NESHAMINY CREEK
		0040/1165	BMSBG 46/2006/0040/1165
			024 "DIA CIRC METAL
		0040/1132	LEN=0025 INSTALLED UNKN
			BROOKSHYRE WY
		0040/1062	(TWP)
			018 "DIA CIRC METAL
		0040/0677	LEN=0023 INSTALLED UNKN
			018 "DIA CIRC METAL
		0040/0084	LEN=0023 INSTALLED UNKN
			NC TAYLOR RD
		009529 FT	
2 0 46044 0 00 0095+67	009529 FT	INTER-BK	COWPATH RD
COWPATH RD			(SR0463 SEG 0102/3822)
(SR0463 SEG 0102/3822)	0040/0000	0040/0000	LTH AH 002485 BK 000100
	009529 FT	009529 FT	
		7036/0000	LTH AH 000100 BK 001508
		INTER-AHD	COWPATH RD
			(SR0463 SEG 0112/0000)
			COWPATH RD
		0034/1508	(SR0463 SEG 0112/0000)
MEADOWOOD DR (T423)	0034/0210		
	008021 FT	008021 FT	0 0 00000 0 00 0000+00
			CRESTWOOD DR
			(T459)
		0034/0000	LENGTH(AH 1508 BK 1794)
			018"H 30"W ELLIP METAL
		0030/1693	LEN=0032 INSTALLED UNKN
			VILSMEIER RD
		0030/1211	(T400)
NOELLS WY (PRDR)	0030/0849		
			018"H 18"W CONC STRUCT
		0030/0562	LEN=0054 INSTALLED UNKN
			PECAN DR
		0030/0496	(T411)
			014"H 21"W ELLIP CONC
		0030/0293	LEN=0035 INSTALLED UNKN

DIR: B TOTAL LEN: 2.275 MI. DIST: 06-4 SR: 2006
LEFT MUN: MONTGOMERY T RIGHT MUN: MONTGOMERY T

LEFT		RIGHT
HOLLY DR (T419)	0030/0228	
2 0 46044 0 00 0061+26 006227 FT		006227 FT
MANOR DR (T618)	0030/0000	S 0030/0000 LENGTH(AH 1794 BK 2016)
		BEECHWOOD DR
		0024/0994 (T413)
WHITE PINE DR (T552)	0024/0712	
		024 "DIA CIRC CONCR
		0024/0047 LEN=0035 INSTALLED UNKN
0 0 00000 0 00 0000+00 004211 FT		004211 FT KNAPP RD
AILEEN DR		(T390)
(TWP)	0024/0000	S 0024/0000 LENGTH(AH 2016 BK 1821)
		018 "DIA CIRC CONCR
		0020/0633 LEN=0126 INSTALLED UNKN
		012"H 24"W ELLIP CONC
		0020/0076 LEN=0034 INSTALLED UNKN
2 0 46044 0 00 0022+86 002390 FT		002390 FT
SEVENTH ST (TWP)	0020/0000	S 0020/0000 LENGTH(AH 1821 BK 2390)
		018 "DIA CIRC CONCR
		0010/2227 LEN=0032 INSTALLED UNKN
		012"H 24"W ELLIP METAL
		0010/1902 LEN=0032 INSTALLED UNKN
SIXTH ST (TWP)	0010/1707	
		MONTGOMERY
		0010/1424 LANSDALE B
		FIFTH ST
		0010/1325 (BORO)
		012"H 24"W ELLIP METAL
		0010/1320 LEN=0032 INSTALLED UNKN
FOURTH ST (BORO)	0010/0913	
		THIRD ST
		0010/0602 (BORO)
	000000 FT	000000 FT 2 0 46044 0 00 0000+00
		NC LANSDALE AV
		MAIN ST
		(SR0063 SEG 0312/0000)
		MFC BEGIN = D
		S 0010/0000 LENGTH(AH 2390 BK 0000)

DIR: B TOTAL LEN: 1.383 MI. DIST: 06-4 SR: 2005
LEFT MUN: LOWER GWYNEDD T RIGHT MUN: LOWER GWYNEDD T

007301 FT

007301 FT
INTER-AHD GYPSY HILL RD
(T365)
EVANS RD
0024/2510 (SR2016 SEG 0060/0588)
0024/2457 BMSEN 46/2005/0024/2417
2 0 46079 0 00 0031+04

DIR: B TOTAL LEN: 1.383 MI. DIST: 06-4 SR: 2005
LEFT MUN: LOWER GWYNEDD T RIGHT MUN: LOWER GWYNEDD T

			TREWELLYN CREEK
		0024/2417	BMSBG 46/2005/0024/2417
			018 "DIA CIR PLASTIC
		0024/0853	LEN=0030 INSTALLED 2016
	004791 FT	004791 FT	0 0 00000 0 00 0000+00
			BRUSHTOWN RD
			(T363)
		S 0024/0000	LENGTH(AH 2510 BK 1687)
	003104 FT	003104 FT	2 0 46079 0 00 0031+04
			WILLOW RUN RD
			(T466)
		S 0020/0000	LENGTH(AH 1687 BK 3104)
			018 "DIA CIR PLASTIC
		0010/2570	LEN=0030 INSTALLED 2008
			018 "DIA CIRC METAL
		0010/2215	LEN=0044 INSTALLED UNKN
			018 "DIA CIRC METAL
		0010/2180	LEN=0040 INSTALLED UNKN
HUNT SEAT DR (T468)	0010/2143		
			BMSEN 46/2005/0010/1868
		0010/1882	BRIDGE POSTED (TONS)
			2 0 46079 0 00 0018+68
			SGL 34 COMB 40
			WILLOW RUN
		0010/1868	BMSBG 46/2005/0010/1868
			030 "DIA CAST IRON
		0010/1845	LEN=0045 INSTALLED UNKN
GWYNEDD AV (T368)	0010/1687		
			EDERER LN
		0010/0777	(T438)
	000000 FT	000000 FT	2 0 46079 0 00 0000+00
			NC GYPSY HILL RD
			PENLLYN PK
			(TWP)
			MFC BEGIN = E
		S 0010/0000	LENGTH(AH 3104 BK 0000)

DIR: B TOTAL LEN: 2.350 MI. DIST: 06-4 SR: 2004
LEFT MUN: HATFIELD T RIGHT MUN: HATFIELD T

```
012407 FT                    012407 FT
                             INTER-AHD  ARBOR CR
                                        (TWP )
                                        BETHLEHEM PK
                                        (SR0309 SEG 0371/0000)
                                        (SR0309 SEG 0370/0000)
                             0050/2365

010042 FT                    010042 FT  1 1 02697 0 00 0100+41
                                        BROAD ST MEDICAL CNTR R
                                        (PRDR)
                        ==   0050/0000  LENGTH(AH 2365 BK 1921)
                                        018 "DIA CIRC METAL
                             0040/1819  LEN=0036 INSTALLED 1978
                                        015"H 18"W CON BOX CUL
                             0040/1666  LEN=0020 INSTALLED 1978
                                        HIDDEN MEADOW DR
                        ==   0040/1609  (TWP )
                                        HIDDEN MEADOW DR
                        ==   0040/1233  (TWP )
                                        018 "DIA CIRC CONCR
                             0040/1046  LEN=0140 INSTALLED 1978

008121 FT                    008121 FT  1 1 02697 0 00 0081+20
                                        COWPATH RD
                                        (SR0463 SEG 0102/0000)
                             0040/0000  LENGTH(AH 1921 BK 3821)
                                        018 "DIA CIRC CONCR
                             0030/3722  LEN=0050 INSTALLED 1978

                                        024 "DIA CIRC METAL
                             0030/2408  LEN=0050 INSTALLED 1978

                                        018 "DIA CIRC CONCR
                             0030/1588  LEN=0035 INSTALLED 1978

                                        (APRA) NORTH PENN HOSPI
```

DIR: B TOTAL LEN: 2.350 MI. DIST: 06-4 SR: 2004
LEFT MUN: HATFIELD T RIGHT MUN: HATFIELD T

			MEDICAL CAMPUS DR (TWP)
		0030/0389	
1 1 02697 0 00 0042+96	004300 FT	004300 FT	
MONTGOMERY ST (TWP)	0030/0000	0030/0000	LENGTH(AH 3821 BK 2951)
			015 "DIA CIRC METAL
		0020/2689	LEN=0030 INSTALLED 1978
HATFIELD ST (TWP)	0020/2184		
			HATFIELD
		0020/2159	LANSDALE B
NINTH ST (BORO)	0020/1760		
EIGHTH ST (BORO)	0020/1425		
			UNKNOWN AL
		0020/1348	(BORO)
			SEVENTH ST (BORO)
		0020/1042	
			SIXTH ST
		0020/0536	(BORO)
	001349 FT	001349 FT	1 1 02697 0 00 0013+45
			FIFTH ST (BORO)
		0020/0000	LENGTH(AH 2951 BK 1349)
UNKNOWN AL (BORO)	0010/1152		
			FOURTH ST
		0010/0940	(BORO)
			015 "DIA CIRC CONCR
		0010/0930	LEN=0060 INSTALLED 1978
			THIRD ST
		0010/0582	(BORO)
			015 "DIA CIRC CONCR
		0010/0440	LEN=0045 INSTALLED 1978
			HUDSON ST
		0010/0406	(BORO)
			SECOND ST
		0010/0218	(BORO)
	000000 FT	000000 FT	1 1 02697 0 00 0000+00
		NC BROAD ST	
			MAIN ST (SR0063 SEG 0292/0580)
		INTER-BK	BROAD ST (BORO)
			MFC BEGIN = C
		0010/0000	LENGTH(AH 1349 BK 0000)

DIR: B TOTAL LEN: .000 MI. DIST: 06-4 SR: 2003
LEFT MUN: WORCESTER T RIGHT MUN: WORCESTER T

000000 FT
000000 FT

000000 FT
7020/0000 LENGTH(AH 1662 BK 2574)
000000 FT
7010/0000 LENGTH(AH 2574 BK 0000)

DIR: B TOTAL LEN: .000 MI. DIST: 06-4 SR: 2002
LEFT MUN: WORCESTER T RIGHT MUN: WORCESTER T

000000 FT	000000 FT	
	7030/0000	LENGTH(AH 1859 BK 2448)
000000 FT	000000 FT	
	7020/0000	LENGTH(AH 2448 BK 2550)
000000 FT	000000 FT	
	7010/0000	LENGTH(AH 2550 BK 0000)

DIR: B TOTAL LEN: 8.545 MI. DIST: 06-4 SR: 2001
LEFT MUN: WORCESTER T RIGHT MUN: WORCESTER T

045119 FT

045119 FT
INTER-AHD MORRIS RD

DIR: B TOTAL LEN: 8.545 MI. DIST: 06-4 SR: 2001
LEFT MUN: WORCESTER T RIGHT MUN: WORCESTER T

```
                                                    (T362)
                                                    018 "DIA CIRC CONCR
                                                    LEN=0070 INSTALLED UNKN
                                                    VALLEY FORGE RD
                                                    (SR0363 SEG 0190/0000)
                                     0150/2517
                                                    024 "DIA CIRC METAL
                                     0150/2282      LEN=0045 INSTALLED UNKN
                                                    RYANS RUN RD
                                     0150/2230      (TWP )
                                                    018 "DIA CIRC CONCR
                                     0150/2156      LEN=0050 INSTALLED UNKN
                                                    018 "DIA CIRC CONCR
                                     0150/1890      LEN=0044 INSTALLED UNKN
                                                    PENNGROVE TE
                                     0150/1650      (PRDR)
                                                    018 "DIA CIRC CONCR
                                     0150/1576      LEN=0042 INSTALLED UNKN
                                                    015 "DIA CIRC CONCR
                                     0150/1296      LEN=0040 INSTALLED UNKN
                                                    018 "DIA CIRC CONCR
                                     0150/1000      LEN=0040 INSTALLED UNKN
                                                    012 "DIA CIRC CONCR
                                     0150/0538      LEN=0046 INSTALLED UNKN
                                     0150/0512      BMSEN 46/2001/0150/0283
                                                    2 0 46159 0 00 0101+06
                                                    PA TURNPIKE EXTENSION (
                                     0150/0190      BMSBG 46/2001/0150/0283
                                                    012 "DIA CIRC CONCR
                                     0150/0157      LEN=0048 INSTALLED UNKN
                                                    012 "DIA CIRC CONCR
                                     0150/0077      LEN=0040 INSTALLED UNKN
                042602 FT            042602 FT      2 0 46159 0 00 0101+06
                                                    MUHLENBURG DR
                                                    (TWP )
                                   S 0150/0000      LENGTH(AH 2517 BK 1669)

                                                    BLUE FOX DR
                                     0140/0716      (TWP )
                                                    018 "DIA CIRC CONCR
                                     0140/0270      LEN=0044 INSTALLED UNKN
                                                    018 "DIA CIRC CONCR
                                     0140/0046      LEN=0075 INSTALLED UNKN
                                                    BROAD ST
2 0 46159 0 00 0084+64 040933 FT     040933 FT      (TWP )
SCHULTZ RD
(TWP )          0140/0000          S 0140/0000      LENGTH(AH 1669 BK 2805)
                                                    048 "DIA CIRC METAL
                                     0130/2719      LEN=0075 INSTALLED UNKN
```

DIR: B TOTAL LEN: 8.545 MI. DIST: 06-4 SR: 2001
LEFT MUN: WORCESTER T RIGHT MUN: WORCESTER T

INDUSTRIAL PARK DR (PRDR)	0130/2130	0130/2130		
		0130/1952	018 "DIA CIRC CONCR LEN=0050 INSTALLED UNKN	
		0130/1444	ARMSTRONG DR (TWP)	
		0130/0804	018 "DIA CIRC METAL LEN=0024 INSTALLED UNKN	
		0130/0530	018 "DIA CIRC METAL LEN=0030 INSTALLED UNKN	
BERKS RD (T379)	0130/0436	0130/0436		
		0130/0286	018 "DIA CIRC METAL LEN=0040 INSTALLED UNKN	
		0130/0058	015 "DIA CIRC CONCR LEN=0050 INSTALLED UNKN	
	038128 FT	038128 FT	2 0 46159 0 00 0055+76 CONRAD AV (TWP)	
		5 0130/0000	LENGTH(AH 2805 BK 2187)	
		0120/2088	BMSEN 46/2001/0120/2078 2 0 46159 0 00 0054+80 ZACHARIAS CR	
		0120/2078	BMSBG 46/2001/0120/2078	
		0120/1620	018 "DIA CIRC METAL LEN=0040 INSTALLED UNKN	
		0120/1365	018 "DIA CIRC METAL LEN=0035 INSTALLED UNKN	
GLENVIEW DR (T440)	0120/0895			
		0120/0770	018 "DIA CIRC CONCR LEN=0040 INSTALLED UNKN	
		0120/0546	WEST POINT PK (T433)	
		0120/0510	018 "DIA CIRC METAL LEN=0060 INSTALLED UNKN	
		0120/0426	018 "DIA CIRC METAL LEN=0003 INSTALLED UNKN	
		0120/0286	018 "DIA CIRC CONCR LEN=0045 INSTALLED UNKN	
2 0 46159 0 00 0034+58	035941 FT	035941 FT		
BETHEL RD (SR3006 SEG 0110/2759)	0120/0000	5 0120/0000	LENGTH(AH 2187 BK 3467)	
		0110/3393	018 "DIA CIRC METAL LEN=0042 INSTALLED UNKN	
		0110/2592	LC FROM PRIMROSE DR (CONN)	

DIR: B TOTAL LEN: 8.545 MI. DIST: 06-4 SR: 2001
LEFT MUN: WORCESTER T RIGHT MUN: WORCESTER T

			0110/2535	PRIMROSE DR (PRDR)
			0110/2431	015 "DIA CIRC CONCR LEN=0164 INSTALLED UNKN
			0110/1905	018 "DIA CIRC METAL LEN=0042 INSTALLED UNKN
			0110/1800	PRIMROSE DR (PRDR)
			0110/1738	012 "DIA CIRC CONCR LEN=0024 INSTALLED UNKN
ACORN LN (TWP)	0110/1590			
			0110/1063	018 "DIA CIRC CONCR LEN=0045 INSTALLED UNKN
BRUNER CR (PRDR)	0110/0765			
			0110/0618	UPPER GWYNEDD WORCESTER T FROM 2010/0010 SH
			0110/0208	(CONN)
			0110/0086	018 "DIA CIRC CONCR LEN=0035 INSTALLED UNKN
	032474 FT		032474 FT	2 0 46159 0 00 0000+00
NORTH WALES RD (T377)	0110/0000		S 0110/0000	NORTH WALES RD (SR2010 SEG 0010/0000) LENGTH(AH 3467 BK 3744)
LC FROM NORTH WALES RD (CONN)	0100/3544			
			0100/3130	018 "DIA CIRC CONCR LEN=0036 INSTALLED UNKN
			0100/2934	018 "DIA CIRC CONCR LEN=0030 INSTALLED UNKN
			0100/2801	AMBERLY LN (PRDR)
			0100/2600	018 "DIA CIRC CONCR LEN=0036 INSTALLED UNKN
			0100/1989	WORCESTER WHITPAIN T
			0100/1592	BMSEN 46/2001/0100/1492 0 0 00000 0 00 0000+00
			0100/1492	SOUTHEASTERN PA TRAN RR BMSBG 46/2001/0100/1492
			0100/0340	036 "DIA CIRC CONCR LEN=0036 INSTALLED UNKN
2 0 46082 0 00 0047+00	028730 FT		028730 FT	TWIN SILO DR (PRDR)

DIR: B TOTAL LEN: 8.545 MI. DIST: 06-4 SR: 2001
LEFT MUN: WHITPAIN T RIGHT MUN: WHITPAIN T

TOURNAMENT DR (PRDR)	0100/0000	0100/0000	LENGTH(AH 3744 BK 3140) 024 "DIA CIRC CONCR
		0090/3070	LEN=0032 INSTALLED UNKN 024 "DIA CIRC CONCR
		0090/2768	LEN=0032 INSTALLED UNKN 024 "DIA CIRC CONCR
		0090/2530	LEN=0074 INSTALLED UNKN 018 "DIA CIRC CONCR
		0090/2250	LEN=0045 INSTALLED 1980 018 "DIA CIRC CONCR
		0090/1972	LEN=0039 INSTALLED UNKN 018 "DIA CIRC CONCR
		0090/1668	LEN=0039 INSTALLED UNKN 015 "DIA CIRC CONCR
		0090/1375	LEN=0039 INSTALLED UNKN WINDERMERE DR
		0090/1020	(TWP) 024 "DIA CIRC CONCR
		0090/0665	LEN=0035 INSTALLED UNKN 018 "DIA CIRC CONCR
		0090/0333	LEN=0039 INSTALLED UNKN 018 "DIA CIRC CONCR
		0090/0180	LEN=0136 INSTALLED UNKN 018 "DIA CIRC CONCR
		0090/0040	LEN=0030 INSTALLED UNKN
	025590 FT	025590 FT	2 0 46082 0 00 0000+00 DEKALB PK (SR0202 SEG 0251/0000) (SR0202 SEG 0250/0000)
		0090/0000	LENGTH(AH 3140 BK 2916) 018 "DIA CIRC CONCR
		0080/2065	LEN=0039 INSTALLED UNKN 018 "DIA CIRC CONCR
		0080/1598	LEN=0041 INSTALLED UNKN 012"H 12"W ELLIP CONC
		0080/1525	LEN=0025 INSTALLED UNKN NORMANDY DR
		0080/1485	(PRDR)
COLLEGE ENTRANCE RD (PRDR)	0080/1030	0080/1030	
LC FROM COLLEGE ENTR RD (CONN)	0080/0900		
			018 "DIA CIRC METAL
		0080/0101	LEN=0118 INSTALLED UNKN
	022674 FT	022674 FT	2 0 46080 0 00 0147+38 CATHCART RD

DIR: B TOTAL LEN: 8.545 MI. DIST: 06-4 SR: 2001
LEFT MUN: WHITPAIN T RIGHT MUN: WHITPAIN T

CATHCART RD (T369)	0080/0000		(T369)
		0080/0000	LENGTH(AH 2916 BK 3164)
GINKGO DR (T353)	0070/2263		
BRENTWOOD DR (PRDR)	0070/1835		
		0070/1152	024 "DIA CIRC METAL LEN=0056 INSTALLED UNKN
		0070/0024	012"H 12"W CON BOX CUL LEN=0030 INSTALLED UNKN
2 0 46080 0 00 0108+61	019510 FT	019510 FT	PLYMOUTH RD (SR2016 SEG 0030/0000)
SCHOOL RD (SR2016 SEG 0030/0000)	0070/0000	0070/0000	LENGTH(AH 3164 BK 2135)
PLYMOUTH RD (T363)	0064/1345		
		0064/1210	036 "DIA CIR PLASTIC LEN=0040 INSTALLED 2013
2 0 46080 0 00 0095+13	017375 FT	017375 FT	
BARBY DR (T416)	0064/0000	0064/0000	LENGTH(AH 2135 BK 3534)
			PENLLYN BLUE BELL PK (TWP)
		0060/3151	
		0060/3000	018 "DIA CIRC CONCR LEN=0056 INSTALLED UNKN
		0060/2511	036 "DIA CIR PLASTIC LEN=0043 INSTALLED UNKN
		0060/2367	024 "DIA CIRC METAL LEN=0035 INSTALLED UNKN
		0060/2314	036 "DIA CIR PLASTIC LEN=0050 INSTALLED 2002
		0060/1633	030 "DIA CIR PLASTIC LEN=0029 INSTALLED UNKN
	013841 FT	013841 FT	2 0 46080 0 00 0059+79 PINECROFT PL

DIR: B TOTAL LEN: 8.545 MI. DIST: 06-4 SR: 2001
LEFT MUN: WHITPAIN T RIGHT MUN: WHITPAIN T

			(T478)
		0060/0000	LENGTH(AH 3534 BK 2471)
			018 "DIA CIR PLASTIC
		0050/2307	LEN=0040 INSTALLED 2002
			018 "DIA CIRC CONCR
		0050/1142	LEN=0049 INSTALLED UNKN
			MATHERS RD
		0050/1123	(T359)
			BATLESON RD
		0050/0349	(T423)
2 0 46080 0 00 0035+14 011370 FT		011370 FT	
LEWIS LN			
(T357)	0050/0000	0050/0000	LENGTH(AH 2471 BK 3517)
			MT PLEASANT AV
		0040/3117	(T456)
			BETSY LN
		0040/1837	(T425)
			MERCER HILL RD
		0040/1216	(T424)
		0040/1107	BMSEN 46/2001/0040/1079
			2 0 46080 0 00 0010+70
			PROPHECY CR
		0040/1079	BMSBG 46/2001/0040/1079
			WHITPAIN
		0040/0400	UPPER DUBLIN T
			018 "DIA CIRC CONCR
		0040/0033	LEN=0050 INSTALLED UNKN
	007853 FT	007853 FT	2 0 46080 0 00 0000+00
			BUTLER AV
			(TWP)
		0040/0000	LENGTH(AH 3517 BK 2719)
			018 "DIA CIRC CONCR
		0030/2661	LEN=0049 INSTALLED UNKN
			012 "DIA CIRC CONCR
		0030/2483	LEN=0026 INSTALLED UNKN
			012 "DIA CIRC METAL
		0030/2162	LEN=0021 INSTALLED UNKN
CAREY DR			
(TWP)	0030/2148		
			060 "DIA CIRC CONCR
		0030/1890	LEN=0040 INSTALLED UNKN
BEECH RD			

DIR: B TOTAL LEN: 8.545 MI. DIST: 06-4 SR: 2001
LEFT MUN: UPPER DUBLIN T RIGHT MUN: UPPER DUBLIN T

(PRDR)	0030/1870		
FIR RD			
(PRDR)	0030/1390		
			024 "DIA CIRC CONCR
		0030/1038	LEN=0038 INSTALLED UNKN
WILLOW RD			
(PRDR)	0030/1021		
			024 "DIA CIRC CONCR
		0030/1005	LEN=0029 INSTALLED UNKN
1 1 00382 0 00 0000+00	005134 FT	005134 FT	UPPER DUBLIN
MILL SPRING DR			WHITEMARSH T
(PRDR)	0030/0000	0030/0000	LENGTH(AH 2719 BK 2769)
			036 "DIA CIR PLASTIC
		0020/2423	LEN=0030 INSTALLED 2013
			048 "DIA CIRC METAL
		0020/1654	LEN=0015 INSTALLED UNKN
SHEAFF LN			
(T341)	0020/1621		
			018 "DIA CIRC CONCR
		0020/1616	LEN=0037 INSTALLED UNKN
		0020/0094	BMSEN 46/2001/0020/0000
	002365 FT	002365 FT	1 1 00565 0 00 0017+15
			WISSAHICKON CREEK
			BMSBG 46/2001/0020/0000
		0020/0000	LENGTH(AH 2769 BK 2365)
			030 "DIA CIRC METAL
		0010/1113	LEN=0030 INSTALLED UNKN
LAFAYETTE AV			NC MORRIS RD
(SR3014 SEG 0110/1887)	0010/0568	0010/0568	
			018 "DIA CIRC CONCR
		0010/0173	LEN=0050 INSTALLED UNKN
			015 "DIA CIRC CONCR
		0010/0040	LEN=0016 INSTALLED UNKN
	000000 FT	000000 FT	1 1 00565 0 00 0000+00
			NC LAFAYETTE AV CONNECTOR
			BETHLEHEM PK
			(SR2018 SEG 0080/2833)
			MFC BEGIN = C
		0010/0000	LENGTH(AH 2365 BK 0000)

DIR: B TOTAL LEN: .020 MI. DIST: 06-4 SR: 1101
LEFT MUN: TOWAMENCIN T RIGHT MUN: TOWAMENCIN T

000105 FT

000000 FT

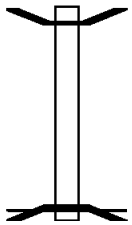

000105 FT BMSEN 46/1101/0010/0000
REF-AHD MAINLAND RD
0010/0105 (TWP)
000000 FT 0 0 00000 0 00 0000+00
NC MAINLAND RD
REF-BK MAINLAND RD
(TWP)
SKIPPACK CREEK
BMSBG 46/1101/0010/0000
MFC BEGIN = D
0010/0000 LENGTH(AH 0105 BK 0000)

DIR: B TOTAL LEN: 1.076 MI. DIST: 06-4 SR: 1058
LEFT MUN: LOWER SALFORD T RIGHT MUN: TOWAMENCIN T

	005679 FT		005679 FT
			7092/0000 LTH AH 000100 BK 000100
	005679 FT		005679 FT
			7042/0000 LTH AH 000100 BK 000100
	005679 FT		005679 FT
			7032/0000 LTH AH 000100 BK 002839
			INTER-AHD WAMBOLD RD
			(SR1008 SEG 0050/0000)
			FRETZ RD
FRETZ RD			(T405)
(SR1008 SEG 0050/0000)	0020/2839		0020/2839
			014"H 23"W ELLIP CONC
			0020/2664 LEN=0068 INSTALLED UNKN
			014"H 23"W ELLIP CONC
			0020/2514 LEN=0061 INSTALLED UNKN
			021 "DIA CIRC CONCR
			0020/2246 LEN=0056 INSTALLED UNKN
CASSEL RD			
(T378)	0020/1420		
			024 "DIA CIRC METAL
			0020/0910 LEN=0067 INSTALLED UNKN
			0020/0400 BMSEN 46/1058/0020/0342
			0 0 00000 0 00 0000+00

DIR: B TOTAL LEN: 1.076 MI. DIST: 06-4 SR: 1058
LEFT MUN: LOWER SALFORD T RIGHT MUN: TOWAMENCIN T

			TRIB. TO SKIPPACK CREEK
		0020/0342	BMSBG 46/1058/0020/0342
			018 "DIA CIRC CONCR
		0020/0317	LEN=0061 INSTALLED UNKN
	002840 FT	002840 FT	0 0 00000 0 00 0000+00
			DETWILER RD
			(T378)
		0020/0000	LENGTH(AH 2839 BK 2840)
			018 "DIA CIRC CONCR
		0010/2810	LEN=0043 INSTALLED UNKN
			018 "DIA CIRC CONCR
		0010/2748	LEN=0023 INSTALLED UNKN
			018 "DIA CIRC CONCR
		0010/2603	LEN=0029 INSTALLED UNKN
			NE EXTENSION (747
		0010/2468	OP ID 46/7476/9900/3090
			018 "DIA CIRC CONCR
		0010/2345	LEN=0024 INSTALLED UNKN
			030 "DIA CIRC CONCR
		0010/2335	LEN=0098 INSTALLED UNKN
			(APRA) LANSDALE INDUSTR
			INDUSTRIAL BLVD
		0010/1577	(TWP)
			021 "DIA CIRC CONCR
		0010/1123	LEN=0086 INSTALLED UNKN
TO 0063/0164 SH (CONN)	0010/0969		
			014"H 23"W ELLIP CONC
		0010/0931	LEN=0070 INSTALLED UNKN
			FROM 0063/0174 SH
		0010/0922	(CONN)
			SUMNEYTOWN PK
			(SR0063 SEG 0174/0000)
LOWER SALFORD TOWAMENCIN T	0010/0852	0010/0852	MFC BEGIN = C
			060"H 72"W CON BOX CUL
		0010/0680	LEN=0072 INSTALLED UNKN
			019"H 30"W ELLIP CONC
		0010/0175	LEN=0039 INSTALLED UNKN
			014"H 23"W ELLIP CONC
		0010/0069	LEN=0045 INSTALLED UNKN
	000000 FT	000000 FT	0 0 00000 0 00 0000+00
		NC WAMBOLD RD	
			MAINLAND RD
			(TWP)
			MFC BEGIN = E
		0010/0000	LENGTH(AH 2840 BK 0000)

DIR: B TOTAL LEN: .652 MI. DIST: 06-4 SR: 1056
LEFT MUN: UPPER SALFORD T RIGHT MUN: UPPER SALFORD T

	003444 FT	003444 FT	
		INTER-AHD	RIDGE RD
			(SR0563 SEG 0020/0000)
RIDGE RD			MOYER RD
(SR0563 SEG 0020/0000)	0020/1828	0020/1828	(T380)
			018 "DIA CIR PLASTIC
		0020/0062	LEN=0022 INSTALLED UNKN
	001616 FT	001616 FT	2 0 46203 0 00 0016+28
			SUMNEYTOWN PK
			(SR0063 SEG 0062/0000)
			MFC BEGIN = C
		S 0020/0000	LENGTH(AH 1828 BK 1616)
			018 "DIA CIRC OTHER
		0010/0020	LEN=0020 INSTALLED 2008
	000000 FT	000000 FT	2 0 46203 0 00 0000+00
		NC BARNDT RD	
			OLD SUMNEYTOWN PK
			(CNTY)
			MFC BEGIN = E
		S 0010/0000	LENGTH(AH 1616 BK 0000)

DIR: B TOTAL LEN: .003 MI. DIST: 06-4 SR: 1052
LEFT MUN: DOUGLASS T RIGHT MUN: DOUGLASS T

000016 FT

000000 FT

000000 FT

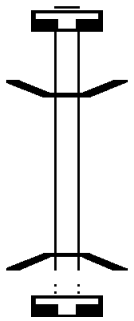

000016 FT
7014/0000 LENGTH(AH 0180 BK 0016)
BMSEN 46/1052/0012/0000
* REF-AHD MONTGOMERY AV
0012/0016 (TWP)
000000 FT 2 0 46147 0 00 0015+61
NC MONTGOMERY AV
* REF-BK MONTGOMERY AV
(TWP)
SWAMP BR.
BMSBG 46/1052/0012/0000
S 0012/0000 LENGTH(AH 0016 BK 1557)
000000 FT
7010/0000 LENGTH(AH 1557 BK 0000)

DIR: B TOTAL LEN: .020 MI. DIST: 06-4 SR: 1050
LEFT MUN: DOUGLASS T RIGHT MUN: DOUGLASS T

```
000103 FT                    000103 FT
                             7050/0000  LENGTH(AH 2866 BK 2902)
000103 FT                    000103 FT
                             7040/0000  LENGTH(AH 2902 BK 2774)
000103 FT                    000103 FT
                             7030/0000  LENGTH(AH 2774 BK 0040)
                                        BMSEN 46/1050/0028/0000
                           * REF-AHD    CONGO RD
                                        (TWP )
                             0028/0040  BRIDGE POSTED (TONS)
000063 FT                    000063 FT  2 0 46009 0 00 0059+17
                           * REF-BK     CONGO RD
                                        (TWP )
                                        SGL      31 COMB      40
                                        MIDDLE CREEK
                                        BMSBG 46/1050/0028/0000
                                        MFC BEGIN = E
                           S 0028/0000  LENGTH(AH 0040 BK 3409)
000063 FT                    000063 FT
                             7020/0000  LENGTH(AH 3409 BK 0442)
000063 FT                    000063 FT
                             7014/0000  LENGTH(AH 0442 BK 0063)
                                        BMSEN 46/1050/0012/0000
                           * REF-AHD    CONGO RD
                             0012/0063  (TWP )
000000 FT                    000000 FT  2 0 46009 0 00 0019+80
                                   NC CONGO RD
                           * REF-BK     CONGO RD
                                        (TWP )
                                        SWAMP CREEK
                                        BMSBG 46/1050/0012/0000
                                        MFC BEGIN = D
                           S 0012/0000  LENGTH(AH 0063 BK 2019)
000000 FT                    000000 FT
                             7010/0000  LENGTH(AH 2019 BK 0000)
```

DIR: B TOTAL LEN: .653 MI. DIST: 06-4 SR: 1048
LEFT MUN: UPPER HANOVER T RIGHT MUN: UPPER HANOVER T

SCHWOYER RD
(T223)

003448 FT		003448 FT KUTZTOWN RD
		0080/3361 (SR1033 SEG 0020/2852)
		018 "DIA CIRC CONCR
		0080/2552 LEN=0028 INSTALLED 1970
0080/1469		
		018 "DIA CIRC CONCR
		0080/1341 LEN=0030 INSTALLED UNKN
		036 "DIA CAST IRON
		0080/0768 LEN=0036 INSTALLED 1970
000087 FT		000087 FT 2 0 46195 0 00 0180+41
		NC CONGO RD
		* REF-BK CONGO RD
		(TWP)
		MFC BEGIN = E
		S 0080/0000 LENGTH(AH 3361 BK 0985)
000087 FT		000087 FT
		7074/0000 LENGTH(AH 0985 BK 0087)
		BMSEN 46/1048/0072/0000
		* REF-AHD WEST BRANCH RD
		(TWP)
		0072/0087 DOUGLASS T
000000 FT		000000 FT 2 0 46195 0 00 0169+74
		NC WEST BRANCH RD
		* REF-BK WEST BRANCH RD
		(TWP)
		W BRANCH PERKIOMEN CREE
		BMSBG 46/1048/0072/0000
		MFC BEGIN = D
		S 0072/0000 LENGTH(AH 0087 BK 2816)
000000 FT		000000 FT
		7070/0000 LENGTH(AH 2816 BK 3819)
000000 FT		000000 FT
		7060/0000 LENGTH(AH 3819 BK 0598)
000000 FT		000000 FT
		7050/0000 LENGTH(AH 0598 BK 3273)
000000 FT		000000 FT
		7040/0000 LENGTH(AH 3273 BK 2138)
000000 FT		000000 FT
		7030/0000 LENGTH(AH 2138 BK 2002)
000000 FT		000000 FT
		7020/0000 LENGTH(AH 2002 BK 2892)
000000 FT		000000 FT
		7010/0000 LENGTH(AH 2892 BK 0000)

DIR: B TOTAL LEN: 1.366 MI. DIST: 06-4 SR: 1046
LEFT MUN: UPPER HANOVER T RIGHT MUN: UPPER HANOVER T

	007215 FT		007215 FT INTER-AHD JACOBS SAWMILL RD (T219)
KUTZTOWN RD (SR1033 SEG 0040/1355)	0080/3756		0080/3756 KUTZTOWN RD (SR1033 SEG 0040/1355)
			024 "DIA CIRC METAL
			0080/3730 LEN=0043 INSTALLED 2011
			015 "DIA CIRC METAL
			0080/2830 LEN=0024 INSTALLED UNKN
			018 "DIA CIRC METAL
			0080/2620 LEN=0030 INSTALLED UNKN
			018 "DIA CIR PLASTIC
			0080/1410 LEN=0028 INSTALLED UNKN
			018 "DIA CIR PLASTIC
			0080/1280 LEN=0040 INSTALLED 2019
			018 "DIA CIR PLASTIC
			0080/1090 LEN=0025 INSTALLED UNKN
			015 "DIA CIR PLASTIC
			0080/1000 LEN=0024 INSTALLED UNKN
			024 "DIA CIRC METAL
			0080/0570 LEN=0025 INSTALLED UNKN
			WENTLINGS SCHOOLHOUSE R (T224)
			NC JACOBS SAWMILL RD
	003459 FT		003459 FT 2 0 46180 0 00 0186+21
			SCHWOYER RD (T223)
			S 0080/0000 LENGTH(AH 3756 BK 3371)
			018 "DIA CIR PLASTIC
			0064/2430 LEN=0045 INSTALLED UNKN
TOWNSHIP WOODS RD (T222)	0064/0528		

DIR: B TOTAL LEN: 1.366 MI. DIST: 06-4 SR: 1046
LEFT MUN: UPPER HANOVER T RIGHT MUN: UPPER HANOVER T

```
                                                  PAPER MILL RD
                                                  (T221)
                                     0064/0070
                                     0064/0014    BMSEN 46/1046/0064/0000
000088 FT                            000088 FT    2 0 46180 0 00 0152+00
                                          NC WENTLINGS SCHOOLHOUSE RD
                                     * REF-BK     MILLER RD
                                                  (T575)
                                                  PERKIOMEN BR
                                                  BMSBG 46/1046/0064/0000
                                                  MFC BEGIN = E
                                     S 0064/0000  LENGTH(AH 3371 BK 1982)
000088 FT                            000088 FT
                                     7062/0000    LENGTH(AH 1982 BK 0014)
                                                  BMSEN 46/1046/0060/0000
                                     * REF-AHD    MILLER RD
                                                  (T575)

                                     0060/0014    DOUGLASS T
000074 FT                            000074 FT    2 0 46180 0 00 0132+37
                                     * REF-BK     MILLER RD
                                                  (T575)
                                                  BRIDGE CLOSED
                                                  PERKIOMEN BR
                                                  BMSBG 46/1046/0060/0000
                                     S 0060/0000  LENGTH(AH 0014 BK 2413)
000074 FT                            000074 FT
                                     7050/0000    LENGTH(AH 2413 BK 0035)
000074 FT                            000074 FT
                                     7044/0000    LENGTH(AH 0035 BK 0074)
                                                  BMSEN 46/1046/0042/0000
                                     * REF-AHD    MILLER RD
                                     0042/0074    (T575)
000000 FT                            000000 FT    2 0 46180 0 00 0108+14
                                          NC MILLER RD
                                     * REF-BK     MILLER RD
                                                  (T575)
                                                  W BR PERKIOMEN CREEK
                                                  BMSBG 46/1046/0042/0000
                                                  MFC BEGIN = D
                                     S 0042/0000  LENGTH(AH 0074 BK 3141)
000000 FT                            000000 FT
                                     7040/0000    LTH AH 003141 BK 000100
000000 FT                            000000 FT
                                     7034/0000    LTH AH 000100 BK 003830
000000 FT                            000000 FT
                                     7030/0000    LENGTH(AH 3830 BK 3287)
000000 FT                            000000 FT
                                     7020/0000    LENGTH(AH 3287 BK 0411)
000000 FT                            000000 FT
                                     7010/0000    LENGTH(AH 0411 BK 0000)
```

DIR: B TOTAL LEN: 1.985 MI. DIST: 06-4 SR: 1044
LEFT MUN: UPPER HANOVER T RIGHT MUN: UPPER HANOVER T

010481 FT

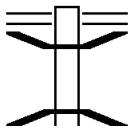

010481 FT GRAVEL PK
0044/1599 (SR0029 SEG 0560/1834)
0044/1166 BMSEN 46/1044/0044/1098
2 0 46165 0 00 0051+90
PERKIOMEN CREEK
0044/1098 BMSBG 46/1044/0044/1098

DIR: B TOTAL LEN: 1.985 MI. DIST: 06-4 SR: 1044
LEFT MUN: UPPER HANOVER T RIGHT MUN: UPPER HANOVER T

```
0 0 00000 0 00 0000+00 008882 FT                 008882 FT
LESHER MILL RD
(T213)                  0044/0000                0044/0000 LENGTH(AH 1599 BK 3776)

                                                          018 "DIA CIRC CONCR
                                                 0040/2110 LEN=0040 INSTALLED UNKN

                                                          018 "DIA CIR PLASTIC
                                                 0040/0700 LEN=0070 INSTALLED UNKN
2 0 46165 0 00 0051+90 005106 FT                 005106 FT
ADAMS RD                                                NC PALM HILL RD
(T214)                  0040/0000                0040/0000 LENGTH(AH 3776 BK 1105)

                        004001 FT                004001 FT 2 0 46165 0 00 0040+00
                                                        NC ADAMS RD
                                                                ADAMS RD
                                                                (T214)
                                                 0030/0000 LENGTH(AH 1105 BK 1561)

                                                          030 "DIA CIR PLASTIC
                                                 0014/0130 LEN=0025 INSTALLED UNKN
                        002440 FT                002440 FT 0 0 00000 0 00 0000+00
                                                 0014/0000 LENGTH(AH 1561 BK 2440)

                                                          024 "DIA CIR PLASTIC
                                                 0010/0314 LEN=0030 INSTALLED UNKN
                                                          018 "DIA CIRC CONCR
                                                 0010/0019 LEN=0055 INSTALLED UNKN
                        000000 FT                000000 FT 2 0 46165 0 00 0000+00
                                                        NC BETHESDA CHURCH RD
                                                                KUTZTOWN RD
                                                                (SR1033 SEG 0050/1495)
                                                                MFC BEGIN = E
                                                 0010/0000 LENGTH(AH 2440 BK 0000)
```

DIR: B TOTAL LEN: .029 MI. DIST: 06-4 SR: 1042
LEFT MUN: UPPER HANOVER T RIGHT MUN: UPPER HANOVER T

```
000153 FT                    000153 FT
                             7062/0000  LENGTH(AH 2582 BK 0015)
                           * REF-AHD    CHURCH RD
                             0060/0015  (T474)
000138 FT                    000138 FT  2 0 46167 0 00 0026+02
                                        RESERVOIR
                                        STRUCTURE LENGTH  15 FT
                                        BMSID 46/1042/0060/0000
                           * REF-BK     CHURCH RD
                                        (T474)
                           S 0060/0000  LENGTH(AH 0015 BK 1600)
000138 FT                    000138 FT
                             7050/0000  LENGTH(AH 1600 BK 1962)
000138 FT                    000138 FT
                             7042/0000  LENGTH(AH 1962 BK 0126)
                                        BMSEN 46/1042/0040/0000
                           * REF-AHD    CHURCH RD
                             0040/0126  (T474)
000012 FT                    000012 FT  2 0 46167 0 00 0062+82
                           * REF-BK     CHURCH RD
                                        (T474)
                                        PERKIOMEN CR
                                        BMSBG 46/1042/0040/0000
                           S 0040/0000  LENGTH(AH 0126 BK 3423)
000012 FT                    000012 FT
                             7030/0000  LENGTH(AH 3423 BK 1907)
000012 FT                    000012 FT
                             7024/0000  LENGTH(AH 1907 BK 0012)
                                        BMSEN 46/1042/0022/0000
                           * REF-AHD    CHURCH RD
                             0022/0012  (T474)
000000 FT                    000000 FT  2 0 46167 0 00 0116+24
                                  NC CHURCH RD
                           * REF-BK     CHURCH RD
                                        (T474)
                                        PERKIOMEN C
                                        BMSBG 46/1042/0022/0000
                                        MFC BEGIN = D
                           S 0022/0000  LENGTH(AH 0012 BK 0434)
000000 FT                    000000 FT
                             7020/0000  LENGTH(AH 0434 BK 2096)
000000 FT                    000000 FT
                             7010/0000  LENGTH(AH 2096 BK 0000)
```

DIR: B TOTAL LEN: .000 MI. DIST: 06-4 SR: 1040
LEFT MUN: DOUGLASS T RIGHT MUN: DOUGLASS T

000000 FT

000000 FT
7010/0000 LENGTH(AH 2702 BK 0000)

DIR: B TOTAL LEN: .011 MI. DIST: 06-4 SR: 1039
LEFT MUN: DOUGLASS T RIGHT MUN: DOUGLASS T

000058 FT		000058 FT
		7060/0000 LENGTH(AH 2459 BK 1667)
000058 FT		000058 FT
		7050/0000 LENGTH(AH 1667 BK 3420)
000058 FT		000058 FT
		7040/0000 LENGTH(AH 3420 BK 2104)
000058 FT		000058 FT
		7036/0000 LENGTH(AH 2104 BK 0030)
		BMSEN 46/1039/0034/0000
		* REF-AHD HOFFMANSVILLE RD
		0034/0030 (TWP)
000028 FT		000028 FT 2 0 46008 0 00 0172+41
		* REF-BK HOFFMANSVILLE RD
		(TWP)
		SCHLEGEL RUN
		BMSBG 46/1039/0034/0000
		S 0034/0000 LENGTH(AH 0030 BK 1365)
000028 FT		000028 FT
		7032/0000 LENGTH(AH 1365 BK 0028)
		BMSEN 46/1039/0030/0000
		* REF-AHD HOFFMANSVILLE RD
		0030/0028 (TWP)
000000 FT		000000 FT 2 0 46008 0 00 0158+42
		NC HOFFMANSVILLE RD
		* REF-BK HOFFMANSVILLE RD
		(TWP)
		BRANCH SCHLEGEL RUN
		BMSBG 46/1039/0030/0000
		MFC BEGIN = C
		S 0030/0000 LENGTH(AH 0028 BK 1319)
000000 FT		000000 FT
		7020/0000 LENGTH(AH 1319 BK 1987)
000000 FT		000000 FT
		7010/0000 LENGTH(AH 1987 BK 0000)

DIR: B TOTAL LEN: 1.263 MI. DIST: 06-4 SR: 1038
LEFT MUN: UPPER HANOVER T RIGHT MUN: UPPER HANOVER T

006667 FT

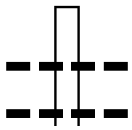

```
006667 FT   AH-BUCKS                    (09)
*REF-AHD    QUAKERTOWN RD
0024/2614   (SR4071 SEG 0010/0000)
            024 "DIA CIRC METAL
0024/2432   LEN=0030 INSTALLED UNKN
            024 "DIA CIR PLASTIC
0024/2150   LEN=0055 INSTALLED UNKN
```

DIR: B TOTAL LEN: 1.263 MI. DIST: 06-4 SR: 1038
LEFT MUN: UPPER HANOVER T RIGHT MUN: UPPER HANOVER T

```
                                                  024 "DIA CIRC CONCR
                                        0024/1900 LEN=0130 INSTALLED UNKN

                 004053 FT                004053 FT 0 0 00000 0 00 0000+00
                                        S 0024/0000 LENGTH(AH 2614 BK 1500)
                                                  018 "DIA CIR PLASTIC
                                        0020/1500 LEN=0045 INSTALLED UNKN
                                                  018 "DIA CIRC METAL
                                        0020/1313 LEN=0037 INSTALLED UNKN
                                                  018 "DIA CIR PLASTIC
                                        0020/0865 LEN=0040 INSTALLED UNKN
                                                  018 "DIA CIR PLASTIC
                                        0020/0695 LEN=0035 INSTALLED UNKN

                                        0020/0056 BMSEN 46/1038/0020/0000
                 002553 FT                002553 FT 2 0 46035 0 00 0062+24
                                                  MACOBY CR.
                                                  BMSBG 46/1038/0020/0000
                                        S 0020/0000 LENGTH(AH 1500 BK 2553)
WASSER RD
(T209)           0010/2354
                                                  024 "DIA CIR PLASTIC
                                        0010/1880 LEN=0040 INSTALLED UNKN
                                                  018 "DIA CIRC METAL
                                        0010/1695 LEN=0040 INSTALLED UNKN
                                                  018 "DIA CIR PLASTIC
                                        0010/1540 LEN=0040 INSTALLED UNKN
                                                  018 "DIA CIR PLASTIC
                                        0010/1285 LEN=0040 INSTALLED UNKN
                                                  018 "DIA CIR PLASTIC
                                        0010/1125 LEN=0040 INSTALLED UNKN
                                                  018 "DIA CIR PLASTIC
                                        0010/0835 LEN=0030 INSTALLED UNKN
                                                  018 "DIA CIR PLASTIC
                                        0010/0600 LEN=0035 INSTALLED UNKN
                                                  024 "DIA CIRC METAL
                                        0010/0361 LEN=0040 INSTALLED UNKN
                                                  018 "DIA CIRC CONCR
                                        0010/0121 LEN=0080 INSTALLED UNKN
                 000000 FT                000000 FT 2 0 46035 0 00 0036+71
                                              NC QUAKERTOWN RD
                                                  POTTSTOWN AV
                                                  (SR0663 SEG 0341/1227)
                                                  (SR0663 SEG 0340/1179)
                                                  MFC BEGIN = D
                                        S 0010/0000 LENGTH(AH 2553 BK 0000)
```

DIR: B TOTAL LEN: 1.487 MI. DIST: 06-4 SR: 1037
LEFT MUN: UPPER FREDERICK T RIGHT MUN: UPPER FREDERICK T

007850 FT

007850 FT
* REF-AHD HILL RD
0030/1646 (T491)
018 "DIA CIR PLASTIC

DIR: B TOTAL LEN: 1.487 MI. DIST: 06-4 SR: 1037
LEFT MUN: UPPER FREDERICK T RIGHT MUN: UPPER FREDERICK T

```
                                                 0030/1405 LEN=0032 INSTALLED UNKN
                                                           018 "DIA CIRC METAL
                                                 0030/1075 LEN=0028 INSTALLED UNKN
                                                           018 "DIA CIRC METAL
                                                 0030/0970 LEN=0025 INSTALLED UNKN
                                                           024 "DIA CIRC CONCR
                                                 0030/0635 LEN=0028 INSTALLED UNKN
                                                           018 "DIA CIR PLASTIC
                                                 0030/0050 LEN=0030 INSTALLED UNKN
                  006204 FT                      006204 FT 2 0 46012 0 00 0322+05
                                                           GREEN LANE PARK RD
                                                           (CNTY)
                                              ==  S 0030/0000 LENGTH(AH 1646 BK 2572)

                  003632 FT                      003632 FT 0 0 00000 0 00 0000+00
                                                  S 0024/0000 LENGTH(AH 2572 BK 2420)

2 0 46012 0 00 0350+50 001212 FT                 001212 FT
GREEN LANE RD                                          NC HILL RD
(CNTY)                 0020/0000              ==  S 0020/0000 LENGTH(AH 2420 BK 1212)
                                                 0010/0894 BMSEN 46/1037/0010/0702
                                                           UPPER FREDERICK
                                                 0010/0840 MARLBOROUGH T
                                                           0 0 00000 0 00 0000+00
                                                           PERKIOMEN CR
                                                 0010/0702 BMSBG 46/1037/0010/0702
                                                           015 "DIA CIR PLASTIC
                                                 0010/0505 LEN=0035 INSTALLED UNKN
                                                 0010/0191 BMSEN 46/1037/0010/0144
                                                           2 0 46012 0 00 0365+30
                                                           NO UNDERPASS INFORMATIO
                                                 0010/0144 BMSBG 46/1037/0010/0144
                  000000 FT                      000000 FT 2 0 46012 0 00 0365+30
                                                           GRAVEL PK
                                                           (SR0029 SEG 0390/0418)
                                                       NC PARK RD
GRAVEL PK                                                  MFC BEGIN = D
(SR0029 SEG 0390/0418) 0010/0000               S 0010/0000 LENGTH(AH 1212 BK 0000)
```

DIR: B TOTAL LEN: 2.245 MI. DIST: 06-4 SR: 1036
LEFT MUN: MARLBOROUGH T RIGHT MUN: MARLBOROUGH T

011856 FT

011856 FT UPPER RIDGE RD
0054/2500 (SR1032 SEG 0100/0000)

018 "DIA CAST IRON

DIR: B TOTAL LEN: 2.245 MI. DIST: 06-4 SR: 1036
LEFT MUN: MARLBOROUGH T RIGHT MUN: MARLBOROUGH T

```
                                                  0054/1587 LEN=0025 INSTALLED 1971
                                                            018 "DIA CIRC METAL
                                                  0054/1406 LEN=0030 INSTALLED UNKN
                                                            015 "DIA CIR PLASTIC
                                                  0054/1101 LEN=0040 INSTALLED 1970

                                                            018 "DIA CIRC CONCR
                                                  0054/0155 LEN=0024 INSTALLED UNKN
                                                            024 "DIA CIRC CONCR
                                                  0054/0081 LEN=0029 INSTALLED 1970
                        009356 FT                 009356 FT 0 0 00000 0 00 0000+00
                                                S 0054/0000 LENGTH(AH 2500 BK 1840)


                                                            BRINCKMAN RD
                                              ==  0050/0174 (T455)
                                                            048 "DIA CIR PLASTIC
                                                  0050/0040 LEN=0080 INSTALLED 2019
                                                            MARLBOROUGH
                                                  0050/0038 UPPER HANOVER T
2 0 46037 0 00 0057+30 007516 FT                  007516 FT
MILLER RD
(T476)                  0050/0000         ==    S 0050/0000 LENGTH(AH 1840 BK 3693)
                                                            018 "DIA CIRC CONCR
                                                  0040/3661 LEN=0027 INSTALLED 1970
                                                            015 "DIA CIRC CONCR
                                                  0040/3081 LEN=0028 INSTALLED 1970
                                                            024 "DIA CIR PLASTIC
                                                  0040/2620 LEN=0030 INSTALLED 1970
                                                            024 "DIA CIRC METAL
                                                  0040/2370 LEN=0037 INSTALLED 1970
                                                            024 "DIA CIR PLASTIC
                                                  0040/2061 LEN=0024 INSTALLED 1970
                                                            018 "DIA CIR PLASTIC
                                                  0040/1807 LEN=0030 INSTALLED 1970
                                                            018 "DIA CAST IRON
                                                  0040/1361 LEN=0030 INSTALLED UNKN
                                                            024 "DIA CIR PLASTIC
                                                  0040/1260 LEN=0040 INSTALLED 1970


                                                            018 "DIA CIRC METAL
                                                  0040/0059 LEN=0030 INSTALLED 1970
2 0 46037 0 00 0020+40 003823 FT                  003823 FT
HILLEGASS RD
(T304)                  0040/0000         ==    S 0040/0000 LENGTH(AH 3693 BK 2038)
```

DIR: B TOTAL LEN: 2.245 MI. DIST: 06-4 SR: 1036
LEFT MUN: UPPER HANOVER T RIGHT MUN: UPPER HANOVER T

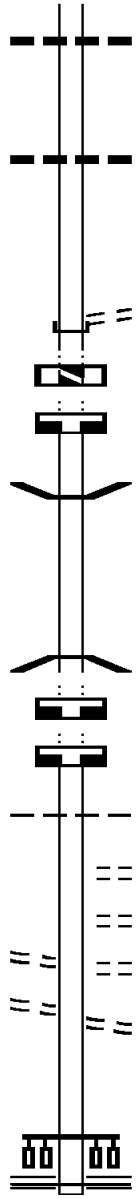

		024 "DIA CIRC CONCR
		0030/1488 LEN=0030 INSTALLED 1970
		018 "DIA CIRC CONCR
		0030/0060 LEN=0045 INSTALLED 1970
001785 FT		001785 FT 2 0 46037 0 00 0000+00
		GERYVILLE PK
		(CNTY)
		NC FINLAND RD
		INTER-BK GERYVILLE PK
		(CNTY)
		5 0030/0000 LTH AH 002038 BK 001040
001785 FT		001785 FT
		7028/0000 LTH AH 001040 BK 002931
001785 FT		001785 FT
		7026/0000 LENGTH(AH 2931 BK 0043)
		BMSEN 46/1036/0022/0000
		* REF-AHD JAMES RD
		0022/0043 (T477)
001742 FT		001742 FT 2 0 46036 0 00 0026+28
		NC JAMES RD
		* REF-BK JAMES RD
		(T477)
		MACOBY CREEK
		BMSBG 46/1036/0022/0000
		5 0022/0000 LENGTH(AH 0043 BK 0103)
001742 FT		001742 FT
		7020/0000 LENGTH(AH 0103 BK 0730)
001742 FT		001742 FT
		7018/0000 LENGTH(AH 0730 BK 1742)
		* REF-AHD SIXTH ST
		(T488)
		0010/1742 RED HILL B
		RAILROAD ST
		0010/1185 (BORO)
		ADAMS ST
		0010/0829 (BORO)
WASHINGTON ST		WASHINGTON ST
(BORO) 0010/0423		0010/0423 (BORO)
BITTING AL		BITTING AL
(BORO) 0010/0184		0010/0184 (BORO)
000000 FT		000000 FT 2 0 46036 0 00 0000+00
		NC SIXTH ST
		MAIN ST
		(SR0029 SEG 0460/0000)
		MFC BEGIN = D
		5 0010/0000 LENGTH(AH 1742 BK 0000)

DIR: B TOTAL LEN: .011 MI. DIST: 06-4 SR: 1035
LEFT MUN: DOUGLASS T RIGHT MUN: DOUGLASS T

```
000058 FT                    000058 FT
                             7044/0000 LENGTH(AH 0063 BK 0058)
                                       BMSEN 46/1035/0042/0000
                           * REF-AHD   NIANTIC RD
                                       (T572)
                             0042/0058 BRIDGE POSTED (TONS)
000000 FT                    000000 FT 2 0 46012 0 00 0001+25
                                NC NIANTIC RD
                           * REF-BK    NIANTIC RD
                                       (T572)
                                       SGL       31 COMB      40
                                       W BRANCH PERKIOMEN CREE
                                       BMSBG 46/1035/0042/0000
                                       MFC BEGIN = D
                           S 0042/0000 LENGTH(AH 0058 BK 3208)
000000 FT                    000000 FT
                             7040/0000 LENGTH(AH 3208 BK 2489)
000000 FT                    000000 FT
                             7030/0000 LENGTH(AH 2489 BK 2286)
000000 FT                    000000 FT
                             7020/0000 LTH AH 002286 BK 000100
000000 FT                    000000 FT
                             7014/0000 LTH AH 000100 BK 002642
000000 FT                    000000 FT
                             7010/0000 LENGTH(AH 2642 BK 0000)
```

DIR: B TOTAL LEN: 1.555 MI. DIST: 06-4 SR: 1034
LEFT MUN: MARLBOROUGH T RIGHT MUN: MARLBOROUGH T

GERYVILLE PK (CNTY) 008209 FT 0026/2260

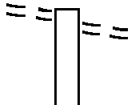

008209 FT GERYVILLE PK 0026/2260 (CNTY)

DIR: B TOTAL LEN: 1.555 MI. DIST: 06-4 SR: 1034
LEFT MUN: MARLBOROUGH T RIGHT MUN: MARLBOROUGH T

```
                                                    048 "DIA CIRC CONCR
                                          0026/1018 LEN=0031 INSTALLED UNKN

                                                    030 "DIA CIR PLASTIC
                                          0026/0170 LEN=0040 INSTALLED 2003
                    005949 FT             005949 FT 0 0 00000 0 00 0000+00
                                        S 0026/0000 LENGTH(AH 2260 BK 2620)
                                                    018 "DIA CIR PLASTIC
                                          0024/2595 LEN=0040 INSTALLED 2001

                                                    024 "DIA CIRC METAL
                                          0024/1988 LEN=0031 INSTALLED UNKN

                                                    030 "DIA CIRC METAL
                                          0024/1374 LEN=0020 INSTALLED UNKN
                                                    024 "DIA CIRC METAL
                                          0024/1009 LEN=0029 INSTALLED UNKN

                    003329 FT             003329 FT 0 0 00000 0 00 0000+00
                                        S 0024/0000 LENGTH(AH 2620 BK 2131)
                                                    030 "DIA CIR PLASTIC
                                          0020/2131 LEN=0020 INSTALLED 2003
                                                    024 "DIA CIR PLASTIC
                                          0020/1926 LEN=0040 INSTALLED 2003
                                                    024 "DIA CIR PLASTIC
                                          0020/1608 LEN=0040 INSTALLED 2019


                    001198 FT             001198 FT 2 0 46155 0 00 0027+04
REIHMAN RD                                      NC HOPPENVILLE RD
(T381)               0020/0000            S 0020/0000 LENGTH(AH 2131 BK 1198)
                                                    015 "DIA CIRC METAL
                                          0010/1138 LEN=0052 INSTALLED UNKN
                                                    MARLBOROUGH
                                          0010/1029 GREEN LANE B
                                          0010/0997 BMSEN 46/1034/0010/0907
                                                    0 0 00000 0 00 0000+00
                                                    MACOBY CREEK
                                          0010/0907 BMSBG 46/1034/0010/0907

                    000000 FT             000000 FT 2 0 46155 0 00 0000+00
                                                NC LUMBER ST
                                                    GRAVEL PK
                                                    (SR0029 SEG 0390/0000)
                                                    MFC BEGIN = E
                                        S 0010/0000 LENGTH(AH 1198 BK 0000)
```

DIR: B TOTAL LEN: 3.469 MI. DIST: 06-4 SR: 1033
LEFT MUN: UPPER HANOVER T RIGHT MUN: UPPER HANOVER T

018316 FT

SCHWENKFELDERS RD
(T495)

0050/3869

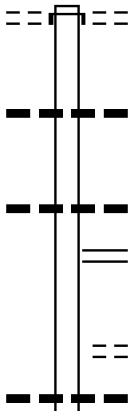

018316 FT
INTER-AHD KUTZTOWN RD
(SR1034 SEG 0020/2357)
COUNTY LINE RD
0050/3869 (T217)

036 "DIA CIRC CONCR
0050/2950 LEN=0045 INSTALLED 1970

024 "DIA CIR PLASTIC
0050/1930 LEN=0045 INSTALLED 1970
BETHESDA CHURCH RD
0050/1495 (SR1044 SEG 0010/0000)

PEEVY RD
0050/0570 (T215)
018 "DIA CIRC CONCR
0050/0378 LEN=0045 INSTALLED 1970

DIR: B TOTAL LEN: 3.469 MI. DIST: 06-4 SR: 1033
LEFT MUN: UPPER HANOVER T RIGHT MUN: UPPER HANOVER T

			018 "DIA CIR PLASTIC
		0050/0034	LEN=0036 INSTALLED UNKN
2 0 46013 0 00 0038+77 014447 FT		014447 FT	
TOWNSHIP WOODS RD			
(T222) 0050/0000		5 0050/0000	LENGTH(AH 3869 BK 3427)
			024 "DIA CIR PLASTIC
		0040/3195	LEN=0045 INSTALLED 1970
JACOBS SAWMILL RD			JACOBS SAWMILL RD
(SR1046 SEG 0080/3756) 0040/1355		0040/1355	(T219)
011020 FT		011020 FT	2 0 46013 0 00 0073+06
			MOLASSES CR.
			STRUCTURE LENGTH 15 FT
			BMSID 46/1033/0040/0000
		5 0040/0000	LENGTH(AH 3427 BK 3691)
			024 "DIA CIRC CONCR
		0030/3366	LEN=0026 INSTALLED 2011
			018 "DIA CIR PLASTIC
		0030/2941	LEN=0030 INSTALLED 1970
			024 "DIA CIR PLASTIC
		0030/2492	LEN=0032 INSTALLED 1970
			FRUITVILLE RD
		0030/2013	(T225)
			FOX HOLLOW LN
		0030/1588	(T487)
		0030/1140	BMSEN 46/1033/0030/1115
			2 0 46013 0 00 0098+93
			MOLASSES CREEK
		0030/1115	BMSBG 46/1033/0030/1115
WENTLING SCHOOLHOUSE RD			
(T224) 0030/0898			
			036 "DIA CIR PLASTIC
		0030/0863	LEN=0040 INSTALLED 1970
			024 "DIA CIR PLASTIC
		0030/0034	LEN=0040 INSTALLED 2008
007329 FT		007329 FT	2 0 46013 0 00 0109+95
			MACK RD
			(T238)
		5 0030/0000	LENGTH(AH 3691 BK 3783)
			024 "DIA CIRC CONCR
		0020/2895	LEN=0045 INSTALLED 1970

DIR: B TOTAL LEN: 3.469 MI. DIST: 06-4 SR: 1033
LEFT MUN: UPPER HANOVER T RIGHT MUN: UPPER HANOVER T

CONGO RD (SR1048 SEG 0080/3361)	0020/2852		
			024 "DIA CIRC METAL
		0020/2794	LEN=0030 INSTALLED 2007
			018 "DIA CIRC CONCR
		0020/2281	LEN=0035 INSTALLED UNKN
STOFFLET DR (T479)	0020/2180		
			036 "DIA CIRC CONCR
		0020/1274	LEN=0032 INSTALLED 1970
			018 "DIA CIRC METAL
		0020/0032	LEN=0045 INSTALLED 2007
2 0 46013 0 00 0147+83	003546 FT	003546 FT	
BOWERS MILL RD (T242)	0020/0000	S 0020/0000	LENGTH(AH 3783 BK 3546)
			018 "DIA CIRC METAL
		0010/3535	LEN=0037 INSTALLED 2007
			018 "DIA CIRC METAL
		0010/3236	LEN=0030 INSTALLED UNKN
			018 "DIA CIRC METAL
		0010/2606	LEN=0027 INSTALLED 1970
			015 "DIA CIRC METAL
		0010/2425	LEN=0457 INSTALLED 2007
HEFFNER RD (T245)	0010/1690		
			018 "DIA CIRC METAL
		0010/1408	LEN=0036 INSTALLED 2007
			CHURCH RD
		0010/1381	(T474)
			018 "DIA CIRC CONCR
		0010/1070	LEN=0030 INSTALLED UNKN
			018 "DIA CIRC METAL
		0010/0225	LEN=0045 INSTALLED 1970
	000000 FT	000000 FT	2 0 46013 0 00 0183+36
		NC KUTZTOWN RD	
			LAYFIELD RD
			(SR0663 SEG 0280/0000)
		INTER-BK	KNIGHT RD
			(CNTY)
			MFC BEGIN = C
		S 0010/0000	LENGTH(AH 3546 BK 0000)

DIR: B TOTAL LEN: 5.569 MI. DIST: 06-4 SR: 1032
LEFT MUN: MARLBOROUGH T RIGHT MUN: MARLBOROUGH T

029405 FT

029405 FT
INTER-AHD FINLAND RD
(SR4033 SEG 0120/2248)
ZIEGLER RD
0100/3222 (T465)
024 "DIA CIR PLASTIC
0100/2980 LEN=0040 INSTALLED UNKN
036 "DIA CIRC METAL
0100/2496 LEN=0020 INSTALLED UNKN

HARING RD
(T466) 0100/0482
2 0 46032 0 00 0262+90 026183 FT
FINLAND RD
(SR1036 SEG 0054/2500) 0100/0000

026183 FT

S 0100/0000 LENGTH(AH 3222 BK 3994)
018 "DIA CIR PLASTIC

DIR: B TOTAL LEN: 5.569 MI. DIST: 06-4 SR: 1032
LEFT MUN: MARLBOROUGH T RIGHT MUN: MARLBOROUGH T

		0090/3640	LEN=0020 INSTALLED 2004
CAMPBELL RD (T469)	0090/3370		
			036 "DIA CIR PLASTIC
		0090/2280	LEN=0072 INSTALLED UNKN
			024 "DIA CIR PLASTIC
		0090/1817	LEN=0040 INSTALLED UNKN
			036 "DIA CIRC METAL
		0090/1077	LEN=0031 INSTALLED UNKN
	022189 FT	022189 FT	2 0 46032 0 00 0239+64
			ZIEGLER RD
			(T465)
		S 0090/0000	LENGTH(AH 3994 BK 1750)
			015 "DIA CIR PLASTIC
		0080/1698	LEN=0030 INSTALLED UNKN
			CAMP GARRISON RD
		0080/1250	(PRDR)
			015 "DIA CIRC CONCR
		0080/1205	LEN=0028 INSTALLED UNKN
			018 "DIA CIR PLASTIC
		0080/0980	LEN=0033 INSTALLED UNKN
			015 "DIA CIR PLASTIC
		0080/0335	LEN=0029 INSTALLED UNKN
	020439 FT	020439 FT	2 0 46032 0 00 0205+15
			MILLER RD
			(SR1023 SEG 0070/3728)
		S 0080/0000	LENGTH(AH 1750 BK 3581)
			015 "DIA CIR PLASTIC
		0070/3563	LEN=0036 INSTALLED UNKN
			018 "DIA CIR PLASTIC
		0070/3325	LEN=0035 INSTALLED 2003
			018 "DIA CIR PLASTIC
		0070/0530	LEN=0040 INSTALLED UNKN
2 0 46032 0 00 0169+25	016858 FT	016858 FT	
HIFFLETRAYER RD (T401)	0070/0000	S 0070/0000	LENGTH(AH 3581 BK 2140)

DIR: B TOTAL LEN: 5.569 MI. DIST: 06-4 SR: 1032
LEFT MUN: MARLBOROUGH T RIGHT MUN: MARLBOROUGH T

			0060/1793	PRICE RD (T461)
	014718 FT		014718 FT	2 0 46032 0 00 0137+82 CAMP DELMONT RD (PRDR)
			S 0060/0000	LENGTH(AH 2140 BK 2104)
			0054/1374	015 "DIA CIRC METAL LEN=0040 INSTALLED UNKN
			0054/1076	018 "DIA CIRC METAL LEN=0025 INSTALLED UNKN
	012614 FT		012614 FT	0 0 00000 0 00 0000+00
			S 0054/0000	LENGTH(AH 2104 BK 2730)
			0050/2730	015 "DIA CIRC METAL LEN=0055 INSTALLED UNKN
			0050/1732	018 "DIA CIRC METAL LEN=0030 INSTALLED UNKN
			0050/1267	018 "DIA CIR PLASTIC LEN=0007 INSTALLED UNKN
			0050/0080	018 "DIA CIRC METAL LEN=0036 INSTALLED UNKN
2 0 46032 0 00 0099+40 GERYVILLE PK (CNTY)	009884 FT		009884 FT	GERYVILLE PK (CNTY)
	0050/0000		S 0050/0000	LENGTH(AH 2730 BK 3376)
			0040/2350	015 "DIA CIR PLASTIC LEN=0049 INSTALLED UNKN
			0040/1310	018 "DIA CIR PLASTIC LEN=0037 INSTALLED UNKN
			0040/0844	018 "DIA CIR PLASTIC LEN=0039 INSTALLED UNKN
			0040/0033	018 "DIA CIRC METAL LEN=0024 INSTALLED UNKN
	006508 FT		006508 FT	2 0 46032 0 00 0065+55 MAIN ST (SR0063 SEG 0022/0000)

DIR: B TOTAL LEN: 5.569 MI. DIST: 06-4 SR: 1032
LEFT MUN: MARLBOROUGH T RIGHT MUN: MARLBOROUGH T

			MARLBOROUGH
			GREEN LANE B
		S 0040/0000	LENGTH(AH 3376 BK 1499)
			GREEN LANE
		0030/1370	MARLBOROUGH T
			036 "DIA CIR PLASTIC
		0030/1109	LEN=0040 INSTALLED UNKN
WALNUT ST			PENNY RD
(BORO)	0030/0808	0030/0808	(T376)
			015 "DIA CIRC METAL
		0030/0032	LEN=0037 INSTALLED UNKN
2 0 46032 0 00 0050+60 005009 FT		005009 FT	
GREEN ST			
(T374)	0030/0000	S 0030/0000	LENGTH(AH 1499 BK 2294)
			018 "DIA CIR PLASTIC
		0020/1259	LEN=0040 INSTALLED 2004
			036 "DIA CIR PLASTIC
		0020/0524	LEN=0040 INSTALLED 2004
	002715 FT	002715 FT	2 0 46032 0 00 0027+86
			PERKIOMENVILLE RD
			(T457)
		S 0020/0000	LENGTH(AH 2294 BK 2715)
			018 "DIA CIR PLASTIC
		0010/1425	LEN=0026 INSTALLED 2006
			018 "DIA CIRC CONCR
		0010/1116	LEN=0038 INSTALLED UNKN
			018 "DIA CIRC CONCR
		0010/0820	LEN=0033 INSTALLED UNKN
			024 "DIA CIRC CONCR
		0010/0530	LEN=0029 INSTALLED UNKN
			018 "DIA CIRC CONCR
		0010/0280	LEN=0030 INSTALLED UNKN
			018 "DIA CIRC CONCR
		0010/0138	LEN=0067 INSTALLED UNKN
			CRUSHER RD
			(SR1017 SEG 0120/2064)
		0010/0102	
	000000 FT	000000 FT	2 0 46032 0 00 0000+24
		NC	UPPER RIDGE RD
			GRAVEL PK
			(SR0029 SEG 0350/0000)
			MFC BEGIN = D
		S 0010/0000	LENGTH(AH 2715 BK 0000)

DIR: B TOTAL LEN: .587 MI. DIST: 06-4 SR: 1031
LEFT MUN: EAST GREENVILLE B RIGHT MUN: EAST GREENVILLE B

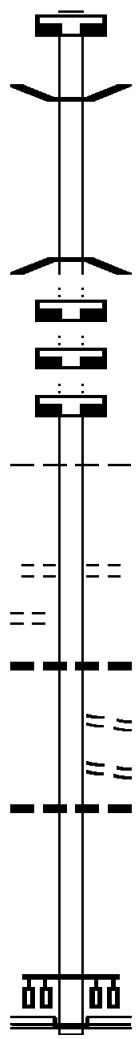

003101 FT	003101 FT	
	7034/0000	LENGTH(AH 2531 BK 0018)
		BMSEN 46/1031/0032/0000
	REF-AHD	STATE ST
	0032/0018	(BORO)
003083 FT	003083 FT	1 1 00721 0 02 0147+30
		NC STATE ST
	REF-BK	STATE ST
		(BORO)
		PERKIOMEN CR
		BMSBG 46/1031/0032/0000
	0032/0000	LENGTH(AH 0018 BK 0489)
003083 FT	003083 FT	
	7030/0000	LENGTH(AH 0489 BK 2186)
003083 FT	003083 FT	
	7020/0000	LENGTH(AH 2186 BK 0965)
003083 FT	003083 FT	
	7012/0000	LENGTH(AH 0965 BK 3083)
	REF-AHD	SEMINARY ST
		(BORO)
	0010/3083	PENNSBURG B
		SECOND ST
	0010/2051	(BORO)
THIRD ST (BORO) 0010/1653		
		024 "DIA CIRC METAL
	0010/1329	LEN=0075 INSTALLED UNKN
		FOURTH ST
	0010/0945	(BORO)
		RAILROAD ST
	0010/0900	(BORO)
		018 "DIA CIRC CONCR
	0010/0585	LEN=0045 INSTALLED UNKN
000000 FT	000000 FT	1 1 00721 0 02 0086+46
		NC SEMINARY ST
		POTTSTOWN AV
		(SR0663 SEG 0320/0000)
	INTER-BK	SEMINARY ST
		(BORO)
		MFC BEGIN = E
	0010/0000	LENGTH(AH 3083 BK 0000)

DIR: B TOTAL LEN: 4.343 MI. DIST: 06-4 SR: 1030
LEFT MUN: MARLBOROUGH T RIGHT MUN: MARLBOROUGH T

	022933 FT		022933 FT
			INTER-AHD SWAMP CREEK RD
			0074/2995 (SR4051 SEG 0010/0000)
			036 "DIA CIRC METAL
			0074/2160 LEN=0032 INSTALLED 1977
			024 "DIA CIRC METAL
			0074/1944 LEN=0030 INSTALLED 1977
			015 "DIA CIR PLASTIC
			0074/1506 LEN=0028 INSTALLED 1977
			018 "DIA CIRC METAL
			0074/1314 LEN=0030 INSTALLED 1977
			018 "DIA CIRC METAL
			0074/1100 LEN=0035 INSTALLED 1977
			018 "DIA CIR PLASTIC
			0074/0050 LEN=2500 INSTALLED UNKN
	019938 FT		019938 FT 0 0 00000 0 00 0000+00
		S	0074/0000 LENGTH(AH 2995 BK 2171)
			018 "DIA CIR PLASTIC
			0070/2020 LEN=0026 INSTALLED 1977
			018 "DIA CIR PLASTIC
			0070/0881 LEN=0035 INSTALLED 1977
			036 "DIA CIRC METAL
			0070/0750 LEN=0032 INSTALLED 1977
			018 "DIA CIR PLASTIC
			0070/0514 LEN=0029 INSTALLED 1977
2 0 46033 0 00 0190+13	017767 FT		INTER-BK SWAMP CREEK RD
MILLER RD			(SR1023 SEG 0060/0000)
(SR1023 SEG 0060/0000)	0070/0000	S	0070/0000 LTH AH 002171 BK 001160
	017767 FT		017767 FT
			7064/0000 LTH AH 001160 BK 001911
			INTER-AHD SWAMP CREEK RD
			(SR1023 SEG 0050/0000)
			WHITES MILL RD
			0064/1911 (SR1023 SEG 0050/0000)
			018 "DIA CIR PLASTIC
			0064/1826 LEN=0050 INSTALLED 1977
			018 "DIA CIRC METAL
			0064/1130 LEN=0030 INSTALLED 2011
			015 "DIA CIRC METAL
			0064/0703 LEN=0030 INSTALLED 1977
			018 "DIA CIR PLASTIC
			0064/0370 LEN=0020 INSTALLED UNKN
			036 "DIA CIRC METAL
			0064/0317 LEN=0040 INSTALLED 1977

DIR: B TOTAL LEN: 4.343 MI. DIST: 06-4 SR: 1030
LEFT MUN: MARLBOROUGH T RIGHT MUN: MARLBOROUGH T

				048 "DIA CIR PLASTIC
			0064/0092	LEN=0039 INSTALLED 1977
	015856 FT		015856 FT	0 0 00000 0 00 0000+00
			S 0064/0000	LENGTH(AH 1911 BK 2095)
				018 "DIA CIRC METAL
			0060/1582	LEN=0032 INSTALLED 1977
				015 "DIA CIRC METAL
			0060/1215	LEN=0024 INSTALLED 1977
				018 "DIA CIRC METAL
			0060/0810	LEN=0030 INSTALLED UNKN
				018 "DIA CIRC METAL
			0060/0770	LEN=0032 INSTALLED 1977
2 0 46033 0 00 0159+95	013761 FT		013761 FT	
PRICE RD				
(T461)	0060/0000	==	S 0060/0000	LENGTH(AH 2095 BK 0728)
				048 "DIA CIRC METAL
			0050/0170	LEN=0030 INSTALLED 1977
				030 "DIA CIR PLASTIC
			0050/0105	LEN=0040 INSTALLED 1977
	013033 FT		013033 FT	2 0 46033 0 00 0129+35
				KNOCKEL RD
				(T458)
		==	S 0050/0000	LENGTH(AH 0728 BK 2999)
				024 "DIA CIR PLASTIC
			0034/2870	LEN=0030 INSTALLED 2008
				018 "DIA CIR PLASTIC
			0034/2480	LEN=0030 INSTALLED UNKN
				018 "DIA CIRC METAL
			0034/2219	LEN=0033 INSTALLED 1977
				024 "DIA CIRC METAL
			0034/0945	LEN=0035 INSTALLED 1977
				018 "DIA CIR PLASTIC
			0034/0010	LEN=0037 INSTALLED 1977
	010034 FT		010034 FT	0 0 00000 0 00 0000+00
			S 0034/0000	LENGTH(AH 2999 BK 3042)
				018 "DIA CIRC METAL
			0030/2469	LEN=0033 INSTALLED 1977
				018 "DIA CIRC METAL
			0030/1636	LEN=0032 INSTALLED 1977
				015 "DIA CIRC METAL
			0030/0880	LEN=0020 INSTALLED 1977
				018 "DIA CIR PLASTIC

DIR: B TOTAL LEN: 4.343 MI. DIST: 06-4 SR: 1030
LEFT MUN: MARLBOROUGH T RIGHT MUN: MARLBOROUGH T

		0030/0312	LEN=0030 INSTALLED 2008
	006992 FT	006992 FT	2 0 46033 0 00 0069+46
			PAYNE RD
			(T475)
		S 0030/0000	LENGTH(AH 3042 BK 3305)
			024 "DIA CIRC METAL
		0024/3144	LEN=0030 INSTALLED UNKN
			018 "DIA CIR PLASTIC
		0024/2182	LEN=0030 INSTALLED UNKN
			018 "DIA CIR PLASTIC
		0024/1269	LEN=0032 INSTALLED 1976
			024 "DIA CIRC METAL
		0024/0628	LEN=0030 INSTALLED UNKN
			024 "DIA CIR PLASTIC
		0024/0273	LEN=0040 INSTALLED UNKN
	003687 FT	003687 FT	0 0 00000 0 00 0000+00
		S 0024/0000	LENGTH(AH 3305 BK 2069)
			018 "DIA CIRC METAL
		0020/2034	LEN=0030 INSTALLED UNKN
			018 "DIA CIR PLASTIC
		0020/1525	LEN=0030 INSTALLED UNKN
			018 "DIA CIR PLASTIC
		0020/0985	LEN=0022 INSTALLED 1976
		0020/0270	BMSEN 46/1030/0020/0181
			0 0 00000 0 00 0000+00
			UNAMI CREEK
		0020/0181	BMSBG 46/1030/0020/0181
			024"H 36"W ELLIP METAL
		0020/0050	LEN=0052 INSTALLED 1976
2 0 46033 0 00 0015+81	001618 FT	001618 FT	
MAGAZINE RD			
(T380)	0020/0000	S 0020/0000	LENGTH(AH 2069 BK 1618)
			018 "DIA CIR PLASTIC
		0010/1230	LEN=0028 INSTALLED 1976
			018 "DIA CIRC METAL
		0010/0608	LEN=0030 INSTALLED UNKN
			024 "DIA CIRC CONCR
		0010/0020	LEN=0048 INSTALLED 1976
			NC SWAMP CREEK RD
			GERYVILLE PK
2 0 46033 0 00 0000+00	000000 FT	000000 FT	(CNTY)
GERYVILLE PK			MFC BEGIN = E
(CNTY)	0010/0000	S 0010/0000	LENGTH(AH 1618 BK 0000)

DIR: B TOTAL LEN: 3.090 MI. DIST: 06-4 SR: 1028
LEFT MUN: UPPER FREDERICK T RIGHT MUN: UPPER FREDERICK T

	016317 FT	016317 FT	GRAVEL PK
		0070/1379	(SR0029 SEG 0340/0360)
			018 "DIA CIRC METAL
		0070/1300	LEN=0048 INSTALLED UNKN
			018 "DIA CIRC CONCR
		0070/0266	LEN=0050 INSTALLED UNKN
	014938 FT	014938 FT	2 0 46011 7 00 0013+37
DEEP CREEK RD			NC DEEP CREEK RD
(CNTY)	0070/0000	S 0070/0000	LENGTH(AH 1379 BK 3134)
			018 "DIA CIRC METAL
		0060/3045	LEN=0025 INSTALLED UNKN
			030 "DIA CIR PLASTIC
		0060/2342	LEN=0040 INSTALLED 2019
2 0 46011 0 00 0118+10	011804 FT	011804 FT	
GOEZEL RD			
(T370)	0060/0000	S 0060/0000	LENGTH(AH 3134 BK 2404)
			ROCKHILL RD
		0050/2193	(T472)
			018"H 12"W ELLIP METAL
		0050/2126	LEN=0040 INSTALLED UNKN
			036 "DIA CIRC METAL
		0050/1202	LEN=0036 INSTALLED UNKN
	009400 FT	009400 FT	2 0 46011 0 00 0094+05
			SALFORD STATION RD
			(T481)
		S 0050/0000	LENGTH(AH 2404 BK 1412)
HAUCK RD			
(T363)	0040/1347		
			024 "DIA CIRC METAL

DIR: B TOTAL LEN: 3.090 MI. DIST: 06-4 SR: 1028
LEFT MUN: UPPER FREDERICK T RIGHT MUN: UPPER FREDERICK T

```
                                                  0040/0690 LEN=0022 INSTALLED 2008

2 0 46011 0 00 0079+93 007988 FT                  007988 FT
GOTTSCHALL RD
(T359)                  0040/0000                 S 0040/0000 LENGTH(AH 1412 BK 3278)

                                                            018 "DIA CIRC METAL
                                                  0030/1926 LEN=0022 INSTALLED UNKN
                                                            BMSEN 46/1028/0030/1554
                                                  0030/1576 BRIDGE POSTED (TONS)
                                                            0 0 00000 0 00 0000+00
                                                            SGL        26 COMB      36
                                                            GOSHENHOPPEN CREEK
                                                  0030/1554 BMSBG 46/1028/0030/1554

                        004710 FT                 004710 FT 2 0 46011 0 00 0047+13
                                                            LITTLE RD
LITTLE RD                                                   (SR1027 SEG 0050/0000)
(SR1027 SEG 0050/0000)  0030/0000                 S 0030/0000 LENGTH(AH 3278 BK 2735)

                                                            BMSEN 46/1028/0020/0000
                                                  0020/0030 BRIDGE POSTED (TONS)
                        001975 FT                 001975 FT 2 0 46011 0 00 0019+75
                                                            SGL        36 COMB      40
                                                            SCIOTA CREEK
                                                            BMSBG 46/1028/0020/0000
                                                  S 0020/0000 LENGTH(AH 2735 BK 1975)

                        000000 FT                 000000 FT 2 0 46011 0 00 0000+00
                                                       NC PERKIOMENVILLE RD
                                                            BIG RD
                                                            (SR0073 SEG 0140/0908)
                                                            MFC BEGIN = D
                                                  S 0010/0000 LENGTH(AH 1975 BK 0000)
```

DIR: B TOTAL LEN: 3.560 MI. DIST: 06-4 SR: 1027
LEFT MUN: UPPER FREDERICK T RIGHT MUN: UPPER FREDERICK T

018795 FT

018795 FT

018795 FT
7090/0000 LENGTH(AH 0100 BK 0100)
018795 FT

DIR: B TOTAL LEN: 3.560 MI. DIST: 06-4 SR: 1027
LEFT MUN: UPPER FREDERICK T RIGHT MUN: UPPER FREDERICK T

LEFT		RIGHT
		7080/0000 LENGTH(AH 0100 BK 0630)
LITTLE RD		INTER-AHD SNYDER RD
(T490) 0070/0630		0070/0630 (CNTY)
018165 FT		018165 FT 2 0 46010 0 00 0181+97
TOWNSHIP LINE RD		NC TOWNSHIP LINE RD
(T473) 0070/0000		S 0070/0000 LENGTH(AH 0630 BK 3547)
		018 "DIA CIR PLASTIC
		0060/2855 LEN=0030 INSTALLED UNKN
		020 "DIA CIR PLASTIC
		0060/1415 LEN=0040 INSTALLED 2013
		018 "DIA CIR PLASTIC
		0060/0970 LEN=0055 INSTALLED 2004
2 0 46010 0 00 0146+46 014618 FT		014618 FT
HEIMBACH RD		
(T466) 0060/0000		S 0060/0000 LENGTH(AH 3547 BK 2616)
		018 "DIA CIRC METAL
		0050/2600 LEN=0040 INSTALLED UNKN
		SWEISFORD RD
		0050/2361 (T463)
		015 "DIA CIRC METAL
		0050/1980 LEN=0035 INSTALLED UNKN
		024 "DIA CIR PLASTIC
		0050/1377 LEN=0025 INSTALLED UNKN
		018 "DIA CIR PLASTIC
		0050/0400 LEN=0030 INSTALLED UNKN
2 0 46010 0 00 0120+26 012002 FT		012002 FT PERKIOMENVILLE RD
PERKIOMENVILLE RD		(SR1028 SEG 0030/0000)
(SR1028 SEG 0030/0000) 0050/0000		S 0050/0000 LENGTH(AH 2616 BK 3430)
		018 "DIA CIRC METAL
		0040/1572 LEN=0024 INSTALLED UNKN
008572 FT		008572 FT 2 0 46010 0 00 0085+94

DIR: B TOTAL LEN: 3.560 MI. DIST: 06-4 SR: 1027
LEFT MUN: UPPER FREDERICK T RIGHT MUN: UPPER FREDERICK T

			FAUST RD
			(T458)
	== ==	S 0040/0000	LENGTH(AH 3430 BK 2955)
			024 "DIA CIR PLASTIC
		0030/2500	LEN=0040 INSTALLED 2005
			018 "DIA CIR PLASTIC
		0030/1809	LEN=0040 INSTALLED 2005
			UPPER FREDERICK
		0030/0725	LOWER FREDERICK T
005617 FT		005617 FT	2 0 46010 0 00 0056+30
			ALEXANDER DR
			(T535)
	==	S 0030/0000	LENGTH(AH 2955 BK 1850)
			018 "DIA CIRC METAL
		0020/1820	LEN=0040 INSTALLED UNKN
			018 "DIA CIR PLASTIC
		0020/0355	LEN=0030 INSTALLED UNKN
003767 FT		003767 FT	2 0 46010 0 00 0037+80
			SIMMONS RD
			(T448)
	== ==	S 0020/0000	LENGTH(AH 1850 BK 3767)
			018 "DIA CIRC METAL
		0010/3730	LEN=0055 INSTALLED UNKN
			015 "DIA CIRC METAL
		0010/2640	LEN=0034 INSTALLED UNKN
			024 "DIA CIR PLASTIC
		0010/2285	LEN=0028 INSTALLED UNKN
			015 "DIA CIRC METAL
		0010/0020	LEN=0040 INSTALLED UNKN
000000 FT		000000 FT	2 0 46010 0 00 0000+00
			GRAVEL PK
			(SR0029 SEG 0300/0000)
		NC	LITTLE RD
GRAVEL PK			MFC BEGIN = E
(SR0029 SEG 0300/0000) 0010/0000		S 0010/0000	LENGTH(AH 3767 BK 0000)

DIR: B TOTAL LEN: 3.166 MI. DIST: 06-4 SR: 1026
LEFT MUN: UPPER SALFORD T RIGHT MUN: UPPER SALFORD T

SUMNEYTOWN PK 016719 FT
(SR0063 SEG 0052/0000) 0070/2007

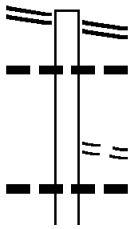

016719 FT SUMNEYTOWN PK
0070/2007 (SR0063 SEG 0052/0000)
015 "DIA CIRC CONCR
0070/1961 LEN=0057 INSTALLED UNKN

OLD SUMNEYTOWN PK
0070/1246 (CNTY)
018 "DIA CIRC METAL
0070/1194 LEN=0077 INSTALLED UNKN

DIR: B TOTAL LEN: 3.166 MI. DIST: 06-4 SR: 1026
LEFT MUN: UPPER SALFORD T RIGHT MUN: UPPER SALFORD T

			018 "DIA CIRC METAL
		0070/0200	LEN=0030 INSTALLED UNKN
	014712 FT	014712 FT	2 0 46023 0 00 0244+62
			OAK ST
			(T450)
		S 0070/0000	LENGTH(AH 2007 BK 1609)
BURTON RD			
(T440)	0060/1061		
	013103 FT	013103 FT	2 0 46023 0 00 0227+79
			NC OLD SKIPPACK RD
			PERKIOMENVILLE RD
			(T372)
		INTER-BK	PERKIOMENVILLE RD
			(SR1017 SEG 0090/0000)
			MFC BEGIN = D
		S 0060/0000	LTH AH 001609 BK 000415
	013103 FT	013103 FT	
		7054/0000	LTH AH 000415 BK 002022
		INTER-AHD	OLD SKIPPACK RD
			(SR1017 SEG 0080/0679)
			OLD SKIPPACK RD
		0050/2022	(SR1017 SEG 0080/0679)
			018 "DIA CIR PLASTIC
		0050/0168	LEN=0010 INSTALLED 2002
2 0 46196 0 00 0111+21	011081 FT	011081 FT	
SCHOOL RD			
(T442)	0050/0000	S 0050/0000	LENGTH(AH 2022 BK 2978)
			024 "DIA CIRC CONCR
		0040/2185	LEN=0040 INSTALLED UNKN
			018 "DIA CIRC CONCR
		0040/1463	LEN=0030 INSTALLED 2003
			018 "DIA CIRC CONCR
		0040/0785	LEN=0029 INSTALLED UNKN
	008103 FT	008103 FT	2 0 46196 0 00 0081+54
			HENDRICKS RD
			(T370)
			NC HENDRICKS STATION RD
		S 0040/0000	LENGTH(AH 2978 BK 2521)

DIR: B TOTAL LEN: 3.166 MI. DIST: 06-4 SR: 1026
LEFT MUN: UPPER SALFORD T RIGHT MUN: UPPER SALFORD T

			015 "DIA CIRC CONCR
		0030/2271	LEN=0032 INSTALLED UNKN
			018 "DIA CIRC CONCR
		0030/1810	LEN=0028 INSTALLED UNKN
			036 "DIA CIRC CONCR
		0030/1580	LEN=0083 INSTALLED UNKN
		0030/0689	BMSEN 46/1026/0030/0550
			UPPER SALFORD
		0030/0677	LOWER FREDERICK T
			0 0 00000 0 00 0000+00
			PERKIOMEN CR
2 0 46196 0 00 0055+83 005582 FT		0030/0550	BMSBG 46/1026/0030/0550
KRATZ RD		005582 FT	
(T362) 0030/0000		S 0030/0000	LENGTH(AH 2521 BK 2888)
			018 "DIA CIR PLASTIC
		0020/1979	LEN=0035 INSTALLED UNKN
002694 FT		002694 FT	2 0 46196 0 00 0026+94
			COLONIAL DR
			(SR1025 SEG 0030/0000)
		S 0020/0000	LENGTH(AH 2888 BK 2694)
			015 "DIA CIRC METAL
		0010/2372	LEN=0026 INSTALLED 2005
			018 "DIA CIRC CONCR
		0010/1863	LEN=0036 INSTALLED UNKN
			CEPP RD
		0010/1483	(T358)
			018 "DIA CIR PLASTIC
		0010/1435	LEN=0040 INSTALLED UNKN
			024 "DIA CIR PLASTIC
		0010/1290	LEN=0030 INSTALLED UNKN
			AUDREYS LN
		0010/0519	(T546)
			024 "DIA CIR PLASTIC
		0010/0018	LEN=0030 INSTALLED UNKN
000000 FT		000000 FT	2 0 46196 0 00 0000+00
			GRAVEL PK
			(SR0029 SEG 0320/0000)
		NC HENDRICKS RD	
GRAVEL PK			MFC BEGIN = E
(SR0029 SEG 0320/0000) 0010/0000		S 0010/0000	LENGTH(AH 2694 BK 0000)

DIR: B TOTAL LEN: 1.287 MI. DIST: 06-4 SR: 1025
LEFT MUN: LOWER FREDERICK T RIGHT MUN: LOWER FREDERICK T

006797 FT 006797 FT

DIR: B TOTAL LEN: 1.287 MI. DIST: 06-4 SR: 1025
LEFT MUN: LOWER FREDERICK T RIGHT MUN: LOWER FREDERICK T

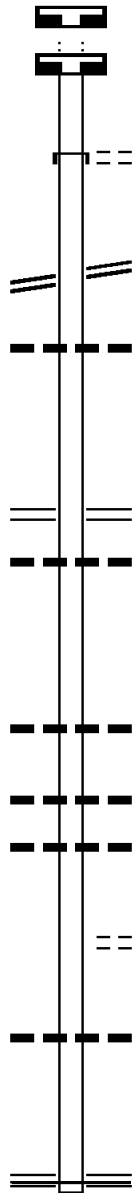

		7050/0000 LENGTH(AH 2931 BK 2238)
	006797 FT	006797 FT
		7042/0000 LENGTH(AH 2238 BK 0448)
		INTER-AHD SALFORD STATION RD
		(T481)
		KRATZ RD
		0040/0448 (T362)
	006349 FT	006349 FT 2 0 46022 0 00 0056+43
		GRAVEL PK
		(SR0029 SEG 0330/0000)
GRAVEL PK		NC SALFORD STATION RD
(SR0029 SEG 0330/0000)	0040/0000	S 0040/0000 LENGTH(AH 0448 BK 2048)
		048 "DIA CIRC METAL
		0030/1420 LEN=0030 INSTALLED UNKN
	004301 FT	004301 FT 2 0 46022 0 00 0077+06
		HENDRICKS RD
		(SR1026 SEG 0020/0000)
		S 0030/0000 LENGTH(AH 2048 BK 3338)
		018 "DIA CIR PLASTIC
		0020/3320 LEN=0032 INSTALLED UNKN
		018 "DIA CIR PLASTIC
		0020/1375 LEN=0030 INSTALLED UNKN
		024 "DIA CIR PLASTIC
		0020/0650 LEN=0040 INSTALLED UNKN
		048 "DIA CIRC METAL
		0020/0148 LEN=0030 INSTALLED UNKN
	000963 FT	000963 FT 2 0 46022 0 00 0110+56
		MEADOW LN
		(T536)
		S 0020/0000 LENGTH(AH 3338 BK 0963)
		018 "DIA CAST IRON
		0010/0050 LEN=0032 INSTALLED UNKN
	000000 FT	000000 FT 2 0 46022 0 00 0120+20
		NC COLONIAL RD
		SALFORD STATION RD
		(SR1024 SEG 0030/0000)
		MFC BEGIN = E
		S 0010/0000 LENGTH(AH 0963 BK 0000)

DIR: B TOTAL LEN: 3.041 MI. DIST: 06-4 SR: 1024
LEFT MUN: UPPER SALFORD T RIGHT MUN: UPPER SALFORD T

016058 FT

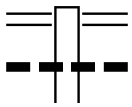

016058 FT OLD SKIPPACK RD
0050/3673 (SR1017 SEG 0060/1892)
015 "DIA CIR PLASTIC
0050/3660 LEN=0044 INSTALLED 2006

DIR: B TOTAL LEN: 3.041 MI. DIST: 06-4 SR: 1024
LEFT MUN: UPPER SALFORD T RIGHT MUN: UPPER SALFORD T

			018 "DIA CIR PLASTIC
		0050/2370	LEN=0040 INSTALLED 2006
			060 "DIA CIRC METAL
		0050/0645	LEN=0035 INSTALLED UNKN
			015 "DIA CIR PLASTIC
		0050/0390	LEN=0040 INSTALLED 2006
			018 "DIA CIRC METAL
		0050/0018	LEN=0043 INSTALLED UNKN
	012385 FT	012385 FT	2 0 46022 0 00 0173+43
			HARMON RD
			(T438)
		S 0050/0000	LENGTH(AH 3673 BK 3394)
		0040/2740	BMSEN 46/1024/0040/2728
			2 0 46022 0 00 0166+80
			PERKIOMEN BR
		0040/2728	BMSBG 46/1024/0040/2728
			015 "DIA CIRC METAL
		0040/1845	LEN=0026 INSTALLED UNKN
			018 "DIA CIRC METAL
		0040/1415	LEN=0040 INSTALLED 2006
QUARRY RD (T441)	0040/1364		
			060"H 48"W ELLIP METAL
		0040/1115	LEN=0074 INSTALLED UNKN
			SALFORD STATION RD
OLD CHURCH RD (T444)	0040/1091		(T362)
			NC SALFORD ST
			018 "DIA CIRC METAL
		0040/0705	LEN=0030 INSTALLED UNKN
		0040/0506	BMSEN 46/1024/0040/0464
			0 0 00000 0 00 0000+00
			MILL RACE
		0040/0464	BMSBG 46/1024/0040/0464
		0040/0278	BMSEN 46/1024/0040/0000
			UPPER SALFORD
		0040/0135	LOWER FREDERICK T
	008991 FT	008991 FT	2 0 46022 0 00 0138+33
			PERKIOMEN CREEK
			BMSBG 46/1024/0040/0000
		S 0040/0000	LENGTH(AH 3394 BK 1885)
WALNUT LN (PRDR)	0030/1719		

DIR: B TOTAL LEN: 3.041 MI. DIST: 06-4 SR: 1024
LEFT MUN: LOWER FREDERICK T RIGHT MUN: LOWER FREDERICK T

LC FROM WALNUT LN
(CONN) 0030/1629

036 "DIA CIRC METAL
0030/0635 LEN=0040 INSTALLED UNKN

2 0 46022 0 00 0120+20 007106 FT 007106 FT
COLONIAL DR
(SR1025 SEG 0010/0000) 0030/0000 0030/0000 LENGTH(AH 1885 BK 2975)

036 "DIA CIR PLASTIC
0020/1450 LEN=0037 INSTALLED UNKN

004131 FT 004131 FT 2 0 46031 0 00 0039+37
FULMER RD
(T359)
0020/0000 LENGTH(AH 2975 BK 2292)
018 "DIA CIR PLASTIC
0014/2109 LEN=0025 INSTALLED UNKN

018 "DIA CIR PLASTIC
0014/0471 LEN=0045 INSTALLED UNKN

CEPP RD
(T358) 0014/0448
001839 FT 001839 FT 0 0 00000 0 00 0000+00
SCHWENK RD
(T356)
0014/0000 LENGTH(AH 2292 BK 1839)
018 "DIA CIR PLASTIC
0010/1425 LEN=0050 INSTALLED UNKN
024 "DIA CIRC METAL
0010/0850 LEN=0025 INSTALLED UNKN
0010/0554 BMSEN 46/1024/0010/0517
0 0 00000 0 00 0000+00
GOSHENHOPPEN CREEK
0010/0517 BMSBG 46/1024/0010/0517
NC SALFORD STATION RD
GRAVEL PK
2 0 46031 0 00 0000+00 000000 FT 000000 FT (SR0029 SEG 0300/0985)
GRAVEL PK MFC BEGIN = D
(SR0029 SEG 0300/0985) 0010/0000 0010/0000 LENGTH(AH 1839 BK 0000)

DIR: B TOTAL LEN: 3.317 MI. DIST: 06-4 SR: 1023
LEFT MUN: MARLBOROUGH T RIGHT MUN: MARLBOROUGH T

017515 FT

017515 FT UPPER RIDGE RD
0070/3728 (SR1032 SEG 0080/0000)

DIR: B TOTAL LEN: 3.317 MI. DIST: 06-4 SR: 1023
LEFT MUN: MARLBOROUGH T RIGHT MUN: MARLBOROUGH T

			018 "DIA CIRC METAL
		0070/2010	LEN=0034 INSTALLED 2016
			036 "DIA CIRC METAL
		0070/1189	LEN=0030 INSTALLED 2016
2 0 46166 0 00 0138+32 013787 FT			013787 FT
CAMP RD			
(T463) 0070/0000		S 0070/0000	LENGTH(AH 3728 BK 1413)
			018 "DIA CIR PLASTIC
		0060/1246	LEN=0028 INSTALLED UNKN
			024 "DIA CIR PLASTIC
		0060/1066	LEN=0026 INSTALLED UNKN
			018 "DIA CIR PLASTIC
		0060/0507	LEN=0040 INSTALLED UNKN
			015 "DIA CIRC METAL
		0060/0285	LEN=0025 INSTALLED UNKN
012374 FT			012374 FT 2 0 46166 0 00 0124+19
			NC MILLER RD
			SWAMP CREEK RD
			(SR1030 SEG 0070/0000)
		S 0060/0000	LENGTH(AH 1413 BK 1141)
		0050/0704	BMSEN 46/1023/0050/0606
			2 0 46033 0 00 0113+19
			UNAMI CREEK
		0050/0606	BMSBG 46/1023/0050/0606
			018 "DIA CIRC METAL
		0050/0149	LEN=0040 INSTALLED UNKN
			018 "DIA CIR PLASTIC
		0050/0071	LEN=0040 INSTALLED UNKN
011233 FT			011233 FT 2 0 46033 0 00 0113+19
SWAMP CREEK RD			NC SWAMP CREEK RD
(SR1030 SEG 0064/1911) 0050/0000		S 0050/0000	LENGTH(AH 1141 BK 3335)
			018 "DIA CIR PLASTIC
		0040/2119	LEN=0040 INSTALLED 2004
			018 "DIA CIR PLASTIC
		0040/1777	LEN=0029 INSTALLED UNKN
			018 "DIA CIR PLASTIC
		0040/1589	LEN=0030 INSTALLED 2004
			LONG RD
		0040/1120	(T444)
			015 "DIA CIR PLASTIC
		0040/0918	LEN=0020 INSTALLED UNKN
2 0 46166 0 00 0079+35 007898 FT			007898 FT MARLBOROUGH

DIR: B TOTAL LEN: 3.317 MI. DIST: 06-4 SR: 1023
LEFT MUN: MARLBOROUGH T RIGHT MUN: MARLBOROUGH T

```
HILL RD                                                    SALFORD T
(T449)                0040/0000                      S 0040/0000 LENGTH(AH 3335 BK 2654)
                                                                 018 "DIA CIR PLASTIC
                                                       0030/2413 LEN=0040 INSTALLED 2004
                                                                 024 "DIA CIRC METAL
                                                       0030/1872 LEN=0035 INSTALLED 2004

                                                                 018 "DIA CIR PLASTIC
                                                       0030/0848 LEN=0050 INSTALLED 2004
                                                                 018 "DIA CIR PLASTIC
                                                       0030/0378 LEN=0040 INSTALLED 2004
2 0 46166 0 00 0052+58 005244 FT                       005244 FT
GUN CLUB RD
(T415)                0030/0000                      S 0030/0000 LENGTH(AH 2654 BK 2162)
                                                                 018 "DIA CIR PLASTIC
                                                       0020/1940 LEN=0035 INSTALLED UNKN
                                                       0020/1573 BMSEN 46/1023/0020/1540
                                                                 2 0 46166 0 00 0046+39
                                                                 RIDGE VALLEY
                                                       0020/1540 BMSBG 46/1023/0020/1540
                                                                 RELLER RD
                                                       0020/1472 (T453)
                                                                 024 "DIA CIRC METAL
                                                       0020/1460 LEN=0050 INSTALLED UNKN

                                                                 060"H 48"W ELLIP METAL
                                                       0020/0855 LEN=0060 INSTALLED UNKN

                      003082 FT                        003082 FT 2 0 46166 0 00 0030+97
                                                                 BADMAN RD
                                                                 (T422)
                                                       S 0020/0000 LENGTH(AH 2162 BK 3082)

                                                                 CLUMP RD
                                                       0010/1615 (T446)
                                                                 024 "DIA CIRC METAL
                                                       0010/1600 LEN=0025 INSTALLED UNKN

                      000000 FT                        000000 FT 2 0 46166 0 00 0000+00
                                                             NC WHITES MILL RD
                                                                 RIDGE RD
                                                                 (SR0563 SEG 0060/1951)
                                                                 MFC BEGIN = E
                                                       S 0010/0000 LENGTH(AH 3082 BK 0000)
```

DIR: B TOTAL LEN: 2.293 MI. DIST: 06-4 SR: 1022
LEFT MUN: LOWER SALFORD T RIGHT MUN: LOWER SALFORD T

	012108 FT		012108 FT
			7090/0000 LENGTH(AH 2543 BK 1604)
	012108 FT		012108 FT
			7080/0000 LENGTH(AH 1604 BK 1706)
	012108 FT		012108 FT
			7070/0000 LTH AH 001706 BK 000100
	012108 FT		012108 FT
			7064/0000 LTH AH 000100 BK 000630
SALFORDVILLE RD			INTER-AHD SALFORDVILLE RD
(SR1017 SEG 0030/1010)	0060/0630		0060/0630 (SR1017 SEG 0030/1010)
			018 "DIA CIR PLASTIC
			0060/0624 LEN=0060 INSTALLED 2006
			0060/0014 BMSEN 46/1022/0060/0000
	011478 FT		011478 FT 2 0 46026 0 00 0144+39
			PERKIOMEN BR
			BMSBG 46/1022/0060/0000
			S 0060/0000 LENGTH(AH 0630 BK 1950)
			015 "DIA CIRC METAL
			0054/0089 LEN=0035 INSTALLED UNKN
	009528 FT		009528 FT 0 0 00000 0 00 0000+00
			S 0054/0000 LENGTH(AH 1950 BK 2050)
			015 "DIA CIRC METAL
			0050/1826 LEN=0035 INSTALLED UNKN
			018 "DIA CIR PLASTIC
			0050/0979 LEN=0030 INSTALLED UNKN
			CAMP WAWA RD

DIR: B TOTAL LEN: 2.293 MI. DIST: 06-4 SR: 1022
LEFT MUN: LOWER SALFORD T RIGHT MUN: LOWER SALFORD T

			0050/0665 (T362)
2 0 46026 0 00 0122+76	007478 FT		007478 FT
LEDERACH RD			
(SR1019 SEG 0010/0000)	0050/0000		5 0050/0000 LENGTH(AH 2050 BK 3500)
			015 "DIA CIR PLASTIC
			0040/3488 LEN=0060 INSTALLED 2019
			018 "DIA CIRC METAL
			0040/2735 LEN=0030 INSTALLED UNKN
2 0 46026 0 00 0087+76	003978 FT		003978 FT
RED FOX RUN RD			
(T520)	0040/0000		5 0040/0000 LENGTH(AH 3500 BK 2859)
			048 "DIA CIRC CONCR
			0034/2811 LEN=0025 INSTALLED UNKN
			BERGEY MILL RD
			0034/2176 (T356)
			018 "DIA CIRC CONCR
			0034/2136 LEN=0030 INSTALLED UNKN
	001119 FT		001119 FT 0 0 00000 0 00 0000+00
			PERKIOMEN
			STRUCTURE LENGTH 14 FT
			BMSID 46/1022/0034/0000
			5 0034/0000 LENGTH(AH 2859 BK 1119)
	000000 FT		000000 FT 0 0 00000 0 00 0000+00
			NC HALDEMAN RD
			5 0032/0000 LENGTH(AH 1119 BK 0170)
	000000 FT		000000 FT
			7030/0000 LENGTH(AH 0170 BK 2210)
	000000 FT		000000 FT
			7020/0000 LENGTH(AH 2210 BK 2416)
	000000 FT		000000 FT
			7010/0000 LENGTH(AH 2416 BK 0000)

DIR: B TOTAL LEN: 1.836 MI. DIST: 06-4 SR: 1021
LEFT MUN: SALFORD T RIGHT MUN: SALFORD T

	009694 FT		009694 FT	
			INTER-AHD	HARDER RD (T458)
RIDGE RD (SR0563 SEG 0030/0000)	0030/2866		0030/2866	RIDGE RD (SR0563 SEG 0030/0000)
FARVIEW DR (T465)	0030/1947	==		
			0030/1705	018 "DIA CIR PLASTIC LEN=0021 INSTALLED UNKN
HUNSBERGER RD (T443)	0030/1168	==		
			0030/1100	018 "DIA CIRC METAL LEN=0030 INSTALLED UNKN

DIR: B TOTAL LEN: 1.836 MI. DIST: 06-4 SR: 1021
LEFT MUN: SALFORD T RIGHT MUN: SALFORD T

			060 "DIA CIRC METAL
		0030/0036	LEN=0040 INSTALLED UNKN
	006828 FT	006828 FT	2 0 46039 0 00 0028+65
			NC MORWOOD RD
			BELTZ RD
			(T420)
		S 0030/0000	LENGTH(AH 2866 BK 3638)
			018 "DIA CIR PLASTIC
		0020/2852	LEN=0030 INSTALLED UNKN
			SALFORD WAY
		0020/2697	(T467)
CRESSMAN RD (T440)	0020/2117		
			018 "DIA CIR PLASTIC
		0020/1569	LEN=0030 INSTALLED UNKN
			018 "DIA CIRC CONCR
		0020/1381	LEN=0032 INSTALLED UNKN
			LC FOR FRETZ RD
		0020/0389	(CONN)
			FRETZ RD
		0020/0180	(T439)
		0020/0142	BMSEN 46/1021/0020/0000
			SALFORD
		0020/0088	FRANCONIA T
	003190 FT	003190 FT	2 0 46039 0 00 0065+22
			EAST BR. PERKIOMEN CREE
			BMSBG 46/1021/0020/0000
		S 0020/0000	LENGTH(AH 3638 BK 3190)
			LANDIS RD
		0010/1277	(T437)
			012 "DIA CIR PLASTIC
		0010/1172	LEN=0026 INSTALLED UNKN
			018 "DIA CIRC CONCR
		0010/0700	LEN=0045 INSTALLED 2011
	000000 FT	000000 FT	2 0 46039 0 00 0096+87
			NC CAMP RD
			MORWOOD RD
			(SR1018 SEG 0030/1230)
			MFC BEGIN = D
		S 0010/0000	LENGTH(AH 3190 BK 0000)

DIR: B TOTAL LEN: 2.199 MI. DIST: 06-4 SR: 1020
LEFT MUN: LOWER SALFORD T RIGHT MUN: LOWER SALFORD T

HARLEYSVILLE PK (SR0113 SEG 0230/2083)	011613 FT 0040/2156		011613 FT 0040/2156	HARLEYSVILLE PK (SR0113 SEG 0230/2083)
			0040/0430	018 "DIA CIRC METAL LEN=0027 INSTALLED UNKN
	009457 FT		009457 FT	2 0 46028 0 00 0094+23 HOFFMAN RD (T363)
			S 0040/0000	LENGTH(AH 2156 BK 2421)
			0030/0750	018 "DIA CIRC METAL LEN=0044 INSTALLED UNKN
2 0 46028 0 00 0070+80 BERGEY MILL RD (T356)	007036 FT 0030/0000		007036 FT S 0030/0000	LENGTH(AH 2421 BK 1522)

DIR: B TOTAL LEN: 2.199 MI. DIST: 06-4 SR: 1020
LEFT MUN: LOWER SALFORD T RIGHT MUN: LOWER SALFORD T

			018 "DIA CIR PLASTIC
		0020/1469	LEN=0035 INSTALLED UNKN
	005514 FT	005514 FT	2 0 46028 0 00 0055+13
			TYSON RD
			(T357)
		0020/0000	LENGTH(AH 1522 BK 2709)
			018 "DIA CIRC METAL
		0014/2203	LEN=0030 INSTALLED UNKN
			LOWER SALFORD
		0014/0367	SKIPPACK T
			024 "DIA CIRC METAL
		0014/0152	LEN=0072 INSTALLED UNKN
	002805 FT	002805 FT	0 0 00000 0 00 0000+00
		0014/0000	LENGTH(AH 2709 BK 2805)
			018 "DIA CIRC METAL
		0010/2805	LEN=0025 INSTALLED UNKN
			SPENCER DR
		0010/2495	(TWP)
			024 "DIA CIRC CONCR
		0010/2099	LEN=0033 INSTALLED UNKN
MACGREGOR DR (T478)	0010/1711		
			024 "DIA CIR PLASTIC
		0010/1106	LEN=0040 INSTALLED 2007
GARGES RD (T200)	0010/1091		
			015 "DIA CIRC METAL
		0010/1065	LEN=0038 INSTALLED UNKN
			018 "DIA CIRC METAL
		0010/0867	LEN=0040 INSTALLED UNKN
			018 "DIA CIRC METAL
		0010/0630	LEN=0042 INSTALLED UNKN
			018 "DIA CIRC METAL
		0010/0397	LEN=0034 INSTALLED UNKN
	000000 FT	000000 FT	2 0 46028 0 00 0000+00
			SKIPPACK PK
			(SR0073 SEG 0220/0000)
			NC CROSS RD
SKIPPACK PK (SR0073 SEG 0220/0000)	0010/0000		MFC BEGIN = D
		0010/0000	LENGTH(AH 2805 BK 0000)

DIR: B TOTAL LEN: 1.601 MI. DIST: 06-4 SR: 1019
LEFT MUN: LOWER FREDERICK T RIGHT MUN: LOWER FREDERICK T

008454 FT

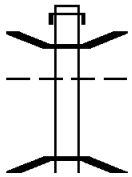

008454 FT
INTER-AHD SPRING MOUNT RD
0030/3835 (T440)
0030/3784 BMSEN 46/1019/0030/3556
LOWER FREDERICK
0030/3588 UPPER SALFORD T
0 0 00000 0 00 0000+00
PERKIOMEN CREEK
0030/3556 BMSBG 46/1019/0030/3556

DIR: B TOTAL LEN: 1.601 MI. DIST: 06-4 SR: 1019
LEFT MUN: UPPER SALFORD T RIGHT MUN: UPPER SALFORD T

			CLEMMERS MILL RD
		0030/3460	(T437)
			048"H 36"W ELLIP CONC
		0030/2757	LEN=0030 INSTALLED UNKN
			018 "DIA CIRC METAL
		0030/0925	LEN=0035 INSTALLED UNKN
			015 "DIA CIR PLASTIC
		0030/0045	LEN=0080 INSTALLED 2006
		004619 FT	RING MOUNT RD
2 0 46030 0 00 0126+55 004619 FT		INTER-BK	SCHWENKSVILLE RD
SCHWENKSVILLE RD			(SR4018 SEG 0100/1874)
(SR4018 SEG 0100/1874) 0030/0000		5 0030/0000	LTH AH 003835 BK 000339
004619 FT		004619 FT	
		7022/0000	LTH AH 000339 BK 002799
		INTER-AHD	SCHWENKSVILLE RD
			(SR4018 SEG 0110/0000)
			SCHWENKSVILLE RD
		0020/2799	(SR4018 SEG 0110/0000)
			018 "DIA CIR PLASTIC
		0020/2700	LEN=0040 INSTALLED 2019
			024 "DIA CIR PLASTIC
		0020/0977	LEN=0030 INSTALLED UNKN
001820 FT		001820 FT	2 0 46029 0 00 0027+93
			LARSON RD
			(T448)
		5 0020/0000	LENGTH(AH 2799 BK 1820)
			036 "DIA CIR PLASTIC
		0010/0923	LEN=0040 INSTALLED 2008
000000 FT		000000 FT	2 0 46029 0 00 0046+72
			NC LEDERACH RD
		INTER-BK	HALDEMAN RD
			(SR1022 SEG 0050/0000)
HALDEMAN RD			MFC BEGIN = D
(SR1022 SEG 0050/0000) 0010/0000		5 0010/0000	LENGTH(AH 1820 BK 0000)

DIR: B TOTAL LEN: 2.838 MI. DIST: 06-4 SR: 1018
LEFT MUN: FRANCONIA T RIGHT MUN: FRANCONIA T

LEFT			RIGHT
ALLENTOWN RD (SR1001 SEG 0190/1280)	014986 FT 0050/2121		014986 FT ALLENTOWN RD 0050/2121 (SR1001 SEG 0190/1280)
			036 "DIA CIRC METAL
			0050/1388 LEN=0036 INSTALLED UNKN
			PA TPK (I-476)
			0050/1294 OP ID 46/7476/9900/3565
			024 "DIA CIRC METAL
			0050/0267 LEN=0030 INSTALLED UNKN
	012865 FT		012865 FT 2 0 46038 0 00 0128+25
			FREED RD
			(T402)
		==	S 0050/0000 LENGTH(AH 2121 BK 3557)
			048"H 36"W CON BOX CUL
			0040/3497 LEN=0023 INSTALLED UNKN
			024 "DIA CIRC METAL
			0040/3221 LEN=0030 INSTALLED UNKN
			024 "DIA CIRC METAL
			0040/2640 LEN=0067 INSTALLED UNKN
LANDIS RD (T437)	0040/1751	==	
			HUNSICKER RD
		==	0040/1438 (T401)
			018 "DIA CIRC METAL
			0040/0600 LEN=0041 INSTALLED UNKN
	009308 FT		009308 FT 2 0 46038 0 00 0093+28
			MORWOOD RD
			(SR1016 SEG 0010/0000)
			NC CREAMERY RD
			MFC BEGIN = E
			S 0040/0000 LENGTH(AH 3557 BK 1941)
			048"H 00"W MULT METAL
			0030/1938 LEN=0050 INSTALLED UNKN
			024 "DIA CIRC CONCR
			0030/1913 LEN=0030 INSTALLED UNKN
			BRANCH PERKIOMEN CREEK
			STRUCTURE LENGTH 16 FT
			0030/1905 BMSID 46/1018/0030/1905
			KELLER CREAMERY RD
		==	0030/1557 (T398)
			018 "DIA CIRC METAL
			0030/1517 LEN=0055 INSTALLED UNKN
			015 "DIA CIRC METAL
			0030/1255 LEN=0044 INSTALLED UNKN
CAMP RD			

DIR: B TOTAL LEN: 2.838 MI. DIST: 06-4 SR: 1018
LEFT MUN: FRANCONIA T RIGHT MUN: FRANCONIA T

(SR1021 SEG 0010/0000)	0030/1230		
			015 "DIA CIRC OTHER
		0030/0907	LEN=0026 INSTALLED UNKN
			015 "DIA CIR PLASTIC
		0030/0348	LEN=0026 INSTALLED UNKN
2 0 46038 0 00 0074+02	007367 FT	007367 FT	
RUTH RD			
(T399)	0030/0000	0030/0000	LENGTH(AH 1941 BK 3646)
			FELL RD
		0020/2309	(T391)
			015 "DIA CIR PLASTIC
		0020/2308	LEN=0040 INSTALLED UNKN
			015 "DIA CIR PLASTIC
		0020/2152	LEN=0023 INSTALLED UNKN
			015 "DIA CIR PLASTIC
		0020/0924	LEN=0040 INSTALLED 2006
2 0 46038 0 00 0037+44	003721 FT	003721 FT	
LONG MILL RD			
(T394)	0020/0000	0020/0000	LENGTH(AH 3646 BK 3721)
			015 "DIA CIR PLASTIC
		0010/3257	LEN=0030 INSTALLED UNKN
			MILL RD
			(SR1007 SEG 0070/3858)
FRANCONIA			FRANCONIA
UPPER SALFORD T	0010/1902	0010/1902	LOWER SALFORD T
			015 "DIA CIR PLASTIC
		0010/0970	LEN=0040 INSTALLED 2019
FALLOWFIELD LN			
(T473)	0010/0930		
	000000 FT	000000 FT	2 0 46038 0 00 0000+00
			NC MORWOOD RD
			SUMNEYTOWN PK
			(SR0063 SEG 0092/1736)
			MFC BEGIN = D
		0010/0000	LENGTH(AH 3721 BK 0000)

DIR: B TOTAL LEN: 6.187 MI. DIST: 06-4 SR: 1017
LEFT MUN: MARLBOROUGH T RIGHT MUN: MARLBOROUGH T

032666 FT

032666 FT UPPER RIDGE RD
(SR1032 SEG 0010/0102)
0120/2064

024 "DIA CIR PLASTIC

DIR: B TOTAL LEN: 6.187 MI. DIST: 06-4 SR: 1017
LEFT MUN: MARLBOROUGH T RIGHT MUN: MARLBOROUGH T

			0120/1306 LEN=0050 INSTALLED 1975 018 "DIA CIRC CONCR
			0120/0891 LEN=0050 INSTALLED 1975 018 "DIA CIRC METAL
			0120/0670 LEN=0030 INSTALLED UNKN 018 "DIA CIRC METAL
			0120/0276 LEN=0030 INSTALLED UNKN 0120/0145 BMSEN 46/1017/0120/0000
	030602 FT		030602 FT 2 0 46198 0 00 0021+64 UNAMI CREEK BMSBG 46/1017/0120/0000
			S 0120/0000 LENGTH(AH 2064 BK 3752) 036 "DIA CIRC CONCR
			0110/3549 LEN=0046 INSTALLED 1975
KRATZ STATION RD (T459)	0110/2284		NC CRUSHER RD
SKYVIEW LN (T472)	0110/1170		
			018 "DIA CIRC METAL
			0110/0018 LEN=0033 INSTALLED 1975
	026850 FT		026850 FT 2 0 46198 0 00 0059+40 SUMNEYTOWN RD (T460) MARLBOROUGH UPPER SALFORD T
			S 0110/0000 LENGTH(AH 3752 BK 2799)
			015 "DIA CIRC CONCR
			0100/0445 LEN=0045 INSTALLED 1975
2 0 46198 0 00 0087+41	024051 FT		024051 FT
SCHOOL RD (T442)	0100/0000		S 0100/0000 LENGTH(AH 2799 BK 1374) 018 "DIA CIRC METAL
			0090/1285 LEN=0030 INSTALLED 1975
			018 "DIA CIRC METAL

DIR: B TOTAL LEN: 6.187 MI. DIST: 06-4 SR: 1017
LEFT MUN: UPPER SALFORD T RIGHT MUN: UPPER SALFORD T

022677 FT

HENDRICKS STATION RD
(SR1026 SEG 0050/2022) 0080/0679

2 0 46023 0 00 0216+79 021589 FT
CHURCH RD
(T445) 0080/0000

2 0 46023 0 00 0178+44 017767 FT
QUARRY RD
(T441) 0070/0000

SALFORD ST
(SR1024 SEG 0050/3673) 0060/1892

0090/0020 LEN=0030 INSTALLED 1975
022677 FT 2 0 46198 0 00 0101+08
OLD SKIPPACK RD
(SR1026 SEG 0060/0000)
NC PERKIOMENVILLE RD
PERKIOMENVILLE RD
(T372)
5 0090/0000 LENGTH(AH 1374 BK 1088)
024 "DIA CIRC METAL
0080/0865 LEN=0040 INSTALLED 1975
018 "DIA CIR PLASTIC
0080/0725 LEN=0035 INSTALLED 1975

018 "DIA CIRC METAL
0080/0621 LEN=0063 INSTALLED 1975
018 "DIA CIR PLASTIC
0080/0375 LEN=0040 INSTALLED 2006
021589 FT
5 0080/0000 LENGTH(AH 1088 BK 3822)

JOSIE LN
0070/2950 (T479)
COOPER LN
0070/2548 (T462)
015 "DIA CIR PLASTIC
0070/2287 LEN=0040 INSTALLED 2006
018 "DIA CIRC METAL
0070/1830 LEN=0040 INSTALLED 1975
OVERLOOK LN
0070/1814 (T461)

018 "DIA CIR PLASTIC
0070/0288 LEN=0030 INSTALLED 2006
017767 FT
5 0070/0000 LENGTH(AH 3822 BK 3229)
018 "DIA CIR PLASTIC
0060/2946 LEN=0040 INSTALLED 2006

POTATO RD
0060/2344 (T446)

DIR: B TOTAL LEN: 6.187 MI. DIST: 06-4 SR: 1017
LEFT MUN: UPPER SALFORD T RIGHT MUN: UPPER SALFORD T

	014538 FT		014538 FT 2 0 46023 0 00 0145+14
			(APRA) EDWIN S BECHTEL
			BERGEY RD
WOLFORD RD			(CNTY)
(T436)	0060/0000		0060/0000 LENGTH(AH 3229 BK 2074)
			018"H 24"W ELLIP METAL
			0050/0607 LEN=0036 INSTALLED 1975
			018"H 24"W ELLIP METAL
			0050/0047 LEN=0030 INSTALLED 1971
	012464 FT		012464 FT 2 0 46023 0 00 0125+39
			SHELLY RD
SCHWENKSVILLE RD			(T454)
(SR4018 SEG 0130/2273)	0050/0000		0050/0000 LENGTH(AH 2074 BK 2770)
	009694 FT		009694 FT 0 0 00000 0 00 0000+00
			0044/0000 LENGTH(AH 2770 BK 2083)
			018 "DIA CIR PLASTIC
			0040/2083 LEN=0040 INSTALLED 2006
			UPPER SALFORD
			0040/0469 LOWER SALFORD T
			018 "DIA CIR PLASTIC
			0040/0295 LEN=0040 INSTALLED 2006
	007611 FT		007611 FT 2 0 46023 0 00 0077+39
			FREEMANS SCHOOL RD
			(T433)
FREEMANS SCHOOL RD			NC OLD SKIPPACK RD
(T433)	0040/0000		0040/0000 LENGTH(AH 2083 BK 2520)
HALDEMAN RD			
(SR1022 SEG 0060/0630)	0030/1010		

DIR: B TOTAL LEN: 6.187 MI. DIST: 06-4 SR: 1017
LEFT MUN: LOWER SALFORD T RIGHT MUN: LOWER SALFORD T

		0030/0209	BMSEN 46/1017/0030/0000
	005091 FT	005091 FT	2 0 46023 0 00 0051+05
			E. BRANCH OF PERKIOMEN
			BMSBG 46/1017/0030/0000
		0030/0000	LENGTH(AH 2520 BK 3412)
			GROFFS MILL RD
		0020/3361	(T496)
			TRIB. E. BR. PERKIOMEN
			STRUCTURE LENGTH 9 FT
		0020/2151	BMSID 46/1017/0020/2151
			030 "DIA CIRC CONCR
		0020/2108	LEN=0032 INSTALLED 1971
			MARIAN CT
		0020/2037	(TWP)
		0020/1955	BMSEN 46/1017/0020/1946
			2 0 46023 0 00 0016+79
			E. BR. PERKIOMEN CREEK
		0020/1946	BMSBG 46/1017/0020/1946
			024"H 72"W CON BOX CUL
		0020/1898	LEN=0031 INSTALLED 1971
	001679 FT	001679 FT	2 0 46023 0 00 0016+79
			LEDERACH STATION WY
			(T514)
		0020/0000	LENGTH(AH 3412 BK 1679)
			024 "DIA CIRC CONCR
		0010/1577	LEN=0010 INSTALLED 1971
CAMP WAWA RD (T362)	0010/1288		
			OLD SKIPPACK RD
		0010/0043	(T368)
	000000 FT	000000 FT	2 0 46023 0 00 0000+00
			NC SALFORDVILLE RD
			HARLEYSVILLE PK
			(SR0113 SEG 0240/0000)
		INTER-BK	MORRIS RD
			(T440)
			MFC BEGIN = D
		0010/0000	LENGTH(AH 1679 BK 0000)

DIR: B TOTAL LEN: 2.988 MI. DIST: 06-4 SR: 1016
LEFT MUN: FRANCONIA T RIGHT MUN: FRANCONIA T

015777 FT

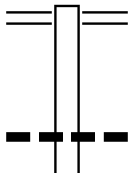

015777 FT COUNTY LINE RD
0050/3932 (SR4027 SEG 0060/0000)

0050/2445 018 "DIA CIR PLASTIC
LEN=0040 INSTALLED UNKN
018 "DIA CIR PLASTIC

DIR: B TOTAL LEN: 2.988 MI. DIST: 06-4 SR: 1016
LEFT MUN: FRANCONIA T RIGHT MUN: FRANCONIA T

		0050/2295	LEN=0035 INSTALLED UNKN
			FOURTH ST
		0050/1726	(T421)
			WINDING WY
		0050/0936	(T462)
			018 "DIA CIRC METAL
		0050/0011	LEN=0035 INSTALLED UNKN
2 0 46182 0 00 0000+00	011845 FT	011845 FT	RREST RD
COWPATH RD		INTER-BK	COWPATH RD
(SR1011 SEG 0050/0000)	0050/0000		(SR1011 SEG 0050/0000)
	011845 FT	5 0050/0000	LTH AH 003932 BK 000350
		011845 FT	
		7044/0000	LTH AH 000350 BK 002110
		INTER-AHD	COWPATH RD
			(SR1011 SEG 0040/2493)
			COWPATH RD
		0040/2110	(SR1011 SEG 0040/2493)
			018 "DIA CIRC CONCR
		0040/2060	LEN=0040 INSTALLED UNKN
			018 "DIA CIR PLASTIC
		0040/1380	LEN=0040 INSTALLED 2002
RISING SUN RD			
(T418)	0040/0440		
			018 "DIA CIR PLASTIC
		0040/0010	LEN=0040 INSTALLED 2001
	009735 FT	009735 FT	2 0 46040 0 00 0096+60
			BERGEY RD
			(T412)
		5 0040/0000	LENGTH(AH 2110 BK 3952)
			018 "DIA CIRC METAL
		0030/3900	LEN=0025 INSTALLED UNKN
			018 "DIA CIRC METAL
		0030/3360	LEN=0030 INSTALLED UNKN
			018 "DIA CIRC METAL
		0030/2832	LEN=0030 INSTALLED 2009
			024 "DIA CIRC METAL
		0030/2295	LEN=0030 INSTALLED UNKN
SUNSET LN			
(T442)	0030/1532		
			024 "DIA CIRC METAL
		0030/1275	LEN=0075 INSTALLED UNKN
			GODSHALL RD
		0030/1170	(T411)

DIR: B TOTAL LEN: 2.988 MI. DIST: 06-4 SR: 1016
LEFT MUN: FRANCONIA T RIGHT MUN: FRANCONIA T

				024 "DIA CIRC METAL
			0030/1140	LEN=0030 INSTALLED UNKN
	005783 FT		005783 FT	2 0 46040 0 00 0057+74
				ALLENTOWN RD
				(SR1001 SEG 0180/2147)
			S 0030/0000	LENGTH(AH 3952 BK 2342)
				018 "DIA CIRC METAL
			0020/2035	LEN=0030 INSTALLED UNKN
				024 "DIA CIRC CONCR
			0020/1015	LEN=0050 INSTALLED UNKN
			0020/1009	BMSEN 46/7476/9900/3524
				2 0 46040 0 00 0034+17
				PA TPK (I-476)
			0020/0843	BMSBG 46/7476/9900/3524
				024 "DIA CIRC CONCR
			0020/0825	LEN=0035 INSTALLED UNKN
FREED RD (T402)	0020/0732			
2 0 46040 0 00 0034+17 DEWAR DR (TWP)	003441 FT 0020/0000		003441 FT	HEATH RD
				(T433)
			S 0020/0000	LENGTH(AH 2342 BK 3441)
				036 "DIA CIRC METAL
			0010/2745	LEN=0005 INSTALLED UNKN
				LC FOR HUNSICKER RD
			0010/2002	(CONN)
				018 "DIA CIRC METAL
			0010/1982	LEN=0030 INSTALLED UNKN
HUNSICKER RD (T401)	0010/1883			HUNSICKER RD
			0010/1883	(T401)
				018 "DIA CIRC METAL
			0010/0100	LEN=0050 INSTALLED UNKN
				036"H 00"W MULT METAL
			0010/0018	LEN=0050 INSTALLED UNKN
			NC	MORWOOD RD
				MORWOOD RD
2 0 46040 0 00 0000+00 CREAMERY RD (SR1018 SEG 0040/0000)	000000 FT 0010/0000		000000 FT	(SR1018 SEG 0040/0000)
				MFC BEGIN = D
			S 0010/0000	LENGTH(AH 3441 BK 0000)

DIR: B TOTAL LEN: 2.688 MI. DIST: 06-4 SR: 1015
LEFT MUN: LOWER SALFORD T RIGHT MUN: LOWER SALFORD T

HARLEYSVILLE PK 014195 FT 014195 FT HARLEYSVILLE PK

DIR: B TOTAL LEN: 2.688 MI. DIST: 06-4 SR: 1015
LEFT MUN: LOWER SALFORD T RIGHT MUN: LOWER SALFORD T

(SR0113 SEG 0220/1241)	0050/3111		0050/3111	(SR0113 SEG 0220/1241)
				030"H 24"W ELLIP METAL
			0050/2636	LEN=0031 INSTALLED UNKN
				018 "DIA CIR PLASTIC
			0050/1493	LEN=0040 INSTALLED UNKN
CRESSMAN RD (T417)	0050/0127	==		
	011084 FT		011084 FT	2 0 46058 0 00 0111+65
				CRESSMAN RD (T417)
		==	S 0050/0000	LENGTH(AH 3111 BK 3211)
				APRIL HILL WY
		==	0040/1095	(TWP)
				018 "DIA CIRC METAL
			0040/0745	LEN=0035 INSTALLED UNKN
CHURCH RD (T409)	0040/0491	==		
				024 "DIA CIR PLASTIC
			0040/0430	LEN=0040 INSTALLED 2019
	007873 FT		007873 FT	2 0 46058 0 00 0078+50
KINSEY RD (T396)	0040/0000	==		NC KINSEY RD
			S 0040/0000	LENGTH(AH 3211 BK 3031)
				036 "DIA CIRC METAL
			0030/2085	LEN=0040 INSTALLED UNKN
				024 "DIA CIR PLASTIC
			0030/1836	LEN=0035 INSTALLED UNKN
				018 "DIA CIR PLASTIC
			0030/1612	LEN=0035 INSTALLED UNKN
				018 "DIA CIRC METAL
			0030/1486	LEN=0030 INSTALLED UNKN
				048 "DIA CIRC METAL
			0030/0030	LEN=0040 INSTALLED UNKN
	004842 FT		004842 FT	2 0 46058 0 00 0048+81
				QUARRY RD

DIR: B TOTAL LEN: 2.688 MI. DIST: 06-4 SR: 1015
LEFT MUN: LOWER SALFORD T RIGHT MUN: LOWER SALFORD T

```
                                                  (T415)
                                                NC UPPER MAINLAND RD
                                                S 0030/0000 LENGTH(AH 3031 BK 3111)
                                                  0020/2910 BMSEN 46/1015/0020/2836
                                                            0 0 00000 0 00 0000+00
                                                            WEST BR SKIPPACK CREEK
                                                  0020/2836 BMSBG 46/1015/0020/2836
                                                            UPPER MAINLAND RD
                                                  0020/2737 (T406)
                                                            018 "DIA CIR PLASTIC
                                                  0020/2583 LEN=0040 INSTALLED 2002
                                                            015 "DIA CIR PLASTIC
                                                  0020/2119 LEN=0028 INSTALLED UNKN
                                                            036 "DIA CIRC METAL
                                                  0020/1591 LEN=0030 INSTALLED UNKN
                                                            030 "DIA CIRC METAL
                                                  0020/1016 LEN=0031 INSTALLED UNKN
                                                            018 "DIA CIR PLASTIC
                                                  0020/0770 LEN=0034 INSTALLED UNKN

                                                            018 "DIA CIR PLASTIC
                                                  0020/0145 LEN=0040 INSTALLED 2002
001731 FT                                         001731 FT 2 0 46058 0 00 0038+71
                                                            STORE RD
                                                            (T403)
                                                  S 0020/0000 LENGTH(AH 3111 BK 1731)
                                                            015 "DIA CIR PLASTIC
                                                  0010/1711 LEN=0024 INSTALLED UNKN
                                                            015 "DIA CIRC METAL
                                                  0010/1431 LEN=0024 INSTALLED UNKN

                                                            018"H 24"W ELLIP CONC
                                                  0010/0816 LEN=0030 INSTALLED UNKN
                                                            018 "DIA CIRC CONCR
                                                  0010/0591 LEN=0030 INSTALLED UNKN
                                                        NC QUARRY RD
                                                            LOWER SALFORD
                                                  0010/0583 TOWAMENCIN T
                                                  0010/0582 BMSEN 46/1015/0010/0500
                                                            0 0 00000 0 00 0000+00
                                                            SKIPPACK CREEK
                                                  0010/0500 BMSBG 46/1015/0010/0500
                                                            018 "DIA CIRC CONCR
                                                  0010/0476 LEN=0030 INSTALLED UNKN
000000 FT                                         000000 FT 2 0 46058 0 00 0000+00
                                                        NC BRIDGE RD
                                                            OLD FORTY FT RD
                                                            (SR1006 SEG 0030/0000)
                                                            MFC BEGIN = E
                                                  S 0010/0000 LENGTH(AH 1731 BK 0000)
```

DIR: B TOTAL LEN: .349 MI. DIST: 06-4 SR: 1014
LEFT MUN: FRANCONIA T RIGHT MUN: FRANCONIA T

	001841 FT			001841 FT
				INTER-AHD CHURCH RD
				(SR4035 SEG 0010/0000)
				COUNTY LINE RD
				(SR4027 SEG 0040/0000)
				0024/1295
				STATION AL
		==		0024/1120 (TWP)
				012 "DIA CIRC OTHER
				0024/1080 LEN=0030 INSTALLED UNKN
INDIAN VALLEY LN (TWP)	0024/0779	==		
				FRANCONIA AV
		==		0024/0617 (TWP)
2 0 46181 0 00 0014+67	000546 FT			000546 FT FRANCONIA
MELVIN RD				TELFORD B
(T418)	0024/0000		S	0024/0000 LENGTH(AH 1295 BK 0546)
				NORTHVIEW AV
		==		0022/0298 (T413)
	000000 FT			000000 FT 2 0 46181 0 00 0009+15
				NC CHURCH RD
				N THIRD ST
				(T416)
				INTER-BK CHURCH RD
				(TWP)
				MFC BEGIN = E
		==	S	0022/0000 LENGTH(AH 0546 BK 0908)
	000000 FT			000000 FT
				7020/0000 LENGTH(AH 0908 BK 1730)
	000000 FT			000000 FT
				7010/0000 LENGTH(AH 1730 BK 0000)

DIR: B TOTAL LEN: .000 MI. DIST: 06-4 SR: 1013
LEFT MUN: SOUDERTON B RIGHT MUN: SOUDERTON B

000000 FT
000000 FT

000000 FT
7022/0000 LENGTH(AH 0100 BK 1521)
000000 FT
7010/0000 LENGTH(AH 1521 BK 0000)

DIR: B TOTAL LEN: .618 MI. DIST: 06-4 SR: 1012
LEFT MUN: SOUDERTON B RIGHT MUN: SOUDERTON B

003263 FT

MAIN ST
(SR0113 SEG 0390/0524) 0050/2348
FROM 0113/0390 SH
(CONN) 0050/2246

WASHINGTON AV
(BORO) 0050/2077
HARBOR PL
(BORO) 0050/1880

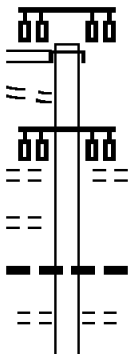

003263 FT
INTER-AHD BROAD ST
(BORO)
0050/2348

WASHINGTON AV
(BORO)
0050/2077

0050/1740 018 "DIA CIRC METAL
LEN=0030 INSTALLED UNKN
PENN AV
0050/1731 (BORO)
018 "DIA CIRC CONCR

DIR: B TOTAL LEN: .618 MI. DIST: 06-4 SR: 1012
LEFT MUN: SOUDERTON B RIGHT MUN: SOUDERTON B

			0050/1412 LEN=0032 INSTALLED UNKN
			FRANKLIN AV
			0050/1378 (BORO)
			018 "DIA CIRC METAL
			0050/1260 LEN=0032 INSTALLED UNKN
WILE AV (BORO)	0050/1234		
			018 "DIA CIRC CONCR
			0050/1053 LEN=0035 INSTALLED UNKN
			ADAMS AV
			0050/1006 (BORO)
			018 "DIA CIRC CONCR
			0050/0952 LEN=0032 INSTALLED UNKN
WEST ST (BORO)	0050/0906		
			MIFFLIN ST
			0050/0782 (BORO)
			018 "DIA CIRC CONCR
			0050/0770 LEN=0030 INSTALLED UNKN
			018 "DIA CIRC CONCR
			0050/0616 LEN=0032 INSTALLED UNKN
			018 "DIA CIRC CONCR
			0050/0339 LEN=0032 INSTALLED UNKN
			018 "DIA CIRC CONCR
			0050/0033 LEN=0032 INSTALLED UNKN
	000915 FT		000915 FT 2 0 46049 0 00 0145+80
			HUNSBERGER LN
			(BORO)
		S	0050/0000 LENGTH(AH 2348 BK 0915)
			024 "DIA CIRC CONCR
			0044/0612 LEN=0022 INSTALLED UNKN
			036 "DIA CIRC CONCR
			0044/0391 LEN=0030 INSTALLED UNKN
			036 "DIA CIRC CONCR
			0044/0217 LEN=0022 INSTALLED UNKN
	000000 FT		000000 FT 0 0 00000 0 00 0000+00
			NC BROAD ST
		S	0044/0000 LENGTH(AH 0915 BK 2415)
	000000 FT		000000 FT
			7040/0000 LENGTH(AH 2415 BK 1827)
	000000 FT		000000 FT
			7034/0000 LENGTH(AH 1827 BK 2390)
	000000 FT		000000 FT
			7032/0000 LENGTH(AH 2390 BK 0519)
	000000 FT		000000 FT
			7030/0000 LENGTH(AH 0519 BK 4175)
	000000 FT		000000 FT
			7020/0000 LENGTH(AH 4175 BK 2167)
	000000 FT		000000 FT
			7010/0000 LENGTH(AH 2167 BK 0000)

DIR: B TOTAL LEN: 2.770 MI. DIST: 06-4 SR: 1011
LEFT MUN: SALFORD T RIGHT MUN: SALFORD T

COUNTY LINE RD 014628 FT 014628 FT COUNTY LINE RD

DIR: B TOTAL LEN: 2.770 MI. DIST: 06-4 SR: 1011
LEFT MUN: SALFORD T RIGHT MUN: SALFORD T

(SR4027 SEG 0080/0000)	0070/3902	0070/3902	(SR4027 SEG 0080/0000)
			018 "DIA CIRC METAL
		0070/3449	LEN=0037 INSTALLED UNKN
LC TO BARNDT RD			
(CONN)	0070/3139		
BARNDT RD			
(T441)	0070/3073		
			BARNDT RD
		0070/2428	(T441)
			018 "DIA CIR PLASTIC
		0070/1788	LEN=0039 INSTALLED UNKN
			018 "DIA CIR PLASTIC
		0070/1337	LEN=0055 INSTALLED 2006
			012 "DIA CIRC METAL
		0070/0834	LEN=0027 INSTALLED UNKN
		0070/0106	BMSEN 46/1011/0070/0000
			SALFORD
		0070/0095	FRANCONIA T
	010726 FT	010726 FT	2 0 46041 0 00 0173+33
			PERKIOMEN CR
			BMSBG 46/1011/0070/0000
		S 0070/0000	LENGTH(AH 3902 BK 1211)
			HOLLOW RD
		0060/1151	(T435)
2 0 46041 0 00 0161+55	009515 FT	009515 FT	
GREEN HILL RD			
(T438)	0060/0000	S 0060/0000	LENGTH(AH 1211 BK 2985)
			036 "DIA CIRC CONCR
		0050/2023	LEN=0033 INSTALLED UNKN
	006530 FT	006530 FT	2 0 46041 0 00 0132+43
			FORREST RD
			(SR1016 SEG 0050/0000)
		S 0050/0000	LENGTH(AH 2985 BK 2909)
MORWOOD RD			
(SR1016 SEG 0040/2110)	0040/2493		
			012 "DIA CIRC METAL
		0040/2216	LEN=0032 INSTALLED UNKN
			018 "DIA CIRC METAL

DIR: B TOTAL LEN: 2.770 MI. DIST: 06-4 SR: 1011
LEFT MUN: FRANCONIA T RIGHT MUN: FRANCONIA T

		0040/1838	LEN=0030 INSTALLED UNKN 018 "DIA CIR PLASTIC
		0040/1635	LEN=0030 INSTALLED UNKN 018 "DIA CIR PLASTIC
		0040/1550	LEN=0095 INSTALLED UNKN
2 0 46041 0 00 0103+42 INDIAN CREEK RD (T429)	003621 FT 0040/0000	003621 FT 5 0040/0000	LENGTH(AH 2909 BK 3621) 015 "DIA CIR PLASTIC
		0030/3500	LEN=0025 INSTALLED UNKN CHURCH RD (T461)
		0030/3313 0030/3135	BMSEN 46/1011/0030/3117 2 0 46041 0 00 0098+50 INDIAN CREEK
		0030/3117	BMSBG 46/1011/0030/3117
REGENT RD (TWP)	0030/2824		
		0030/2348	THOMAS DR (TWP)
		0030/1742	TELFORD PK (T445)
		0030/1720	015 "DIA CIRC METAL LEN=0041 INSTALLED UNKN
		0030/0595	ERIE AV (T427)
PLEASANT VALLEY DR (TWP)	0030/0426 000000 FT	000000 FT	2 0 46041 0 00 0067+20 NC COWPATH RD HARLEYSVILLE PK (SR0113 SEG 0360/0000)
		5 0030/0000	MFC BEGIN = D LENGTH(AH 3621 BK 3535)
	000000 FT	000000 FT 7020/0000	LENGTH(AH 3535 BK 0333)
	000000 FT	000000 FT 7012/0000	LENGTH(AH 0333 BK 2941)
	000000 FT	000000 FT 7010/0000	LENGTH(AH 2941 BK 0000)

DIR: B TOTAL LEN: .004 MI. DIST: 06-4 SR: 1010
LEFT MUN: LOWER SALFORD T RIGHT MUN: LOWER SALFORD T

```
000022 FT                    000022 FT
                             7020/0000 LENGTH(AH 2244 BK 0100)
000022 FT                    000022 FT
                             7014/0000 LENGTH(AH 0100 BK 0022)
                                       BMSEN 46/1010/0010/0000
                           * REF-AHD   YODER RD
                             0010/0022 (T380)
000000 FT                    000000 FT 2 0 46050 0 00 0040+45
                                   NC YODER RD
                           * REF-BK    YODER RD
                                       (T380)
                                       SKIPPACK BR
                                       BMSBG 46/1010/0010/0000
                                       MFC BEGIN = E
                           S 0010/0000 LENGTH(AH 0022 BK 0100)
000000 FT                    000000 FT
                             7008/0000 LENGTH(AH 0100 BK 0000)
```

DIR: B TOTAL LEN: .000 MI. DIST: 06-4 SR: 1009
LEFT MUN: HATFIELD T RIGHT MUN: HATFIELD T

000000 FT

000000 FT
7010/0000 LENGTH(AH 0816 BK 0000)

DIR: B TOTAL LEN: 2.708 MI. DIST: 06-4 SR: 1008
LEFT MUN: HATFIELD T RIGHT MUN: HATFIELD T

ALLENTOWN RD 014297 FT
(SR1001 SEG 0120/0000) 0060/1674

2 0 46051 0 00 0231+86 012623 FT
SCHOOLHOUSE RD
(SR1007 SEG 0010/0000) 0060/0000

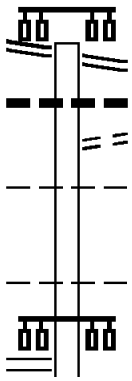

014297 FT ALLENTOWN RD
0060/1674 (SR1001 SEG 0120/0000)
018 "DIA CIRC CONCR
0060/1613 LEN=0076 INSTALLED UNKN
TO 1001/0110 SH
0060/1541 (CONN)
HATFIELD
0060/1367 FRANCONIA T

FRANCONIA
0060/0466 TOWAMENCIN T
012623 FT
S 0060/0000 LENGTH(AH 1674 BK 2841)

DIR: B TOTAL LEN: 2.708 MI. DIST: 06-4 SR: 1008
LEFT MUN: TOWAMENCIN T RIGHT MUN: TOWAMENCIN T

			019"H 30"W ELLIP CONC
		0050/2319	LEN=0038 INSTALLED UNKN
			TOWAMENCIN
		0050/1441	LOWER SALFORD T
			018 "DIA CIRC CONCR
		0050/0284	LEN=0064 INSTALLED UNKN
			018 "DIA CIRC CONCR
		0050/0134	LEN=0096 INSTALLED UNKN
	009782 FT	009782 FT	2 0 46053 0 01 0097+95
			(APRA) HORGAN BROTHERS
		NC WAMBOLD RD	
			FRETZ RD
			(T405)
			WAMBOLD RD
			(SR1058 SEG 0020/2839)
			MFC BEGIN = C
		0050/0000	LENGTH(AH 2841 BK 3717)
			018 "DIA CIRC CONCR
		0040/3667	LEN=0040 INSTALLED UNKN
			018 "DIA CIRC CONCR
		0040/3537	LEN=0026 INSTALLED UNKN
			018 "DIA CIRC CONCR
		0040/3520	LEN=0040 INSTALLED UNKN
			018 "DIA CIRC CONCR
		0040/2920	LEN=0040 INSTALLED UNKN
			036 "DIA CIR PLASTIC
		0040/2560	LEN=0040 INSTALLED UNKN
SKIPPACK CREEK RD (T408)	0040/1755		
		0040/1662	BMSEN 46/1008/0040/1578
			0 0 00000 0 00 0000+00
			SKIPPACK CREEK
		0040/1578	BMSBG 46/1008/0040/1578
			018 "DIA CIRC METAL
		0040/1280	LEN=0032 INSTALLED UNKN
			018 "DIA CIRC METAL
		0040/1010	LEN=0035 INSTALLED UNKN
			018 "DIA CIRC METAL
		0040/0315	LEN=0035 INSTALLED UNKN
	006065 FT	006065 FT	2 0 46053 0 00 0061+17
			CASSELL RD
CASSELL RD (T378)	0040/0000		(T378)
		0040/0000	LENGTH(AH 3717 BK 1759)

DIR: B TOTAL LEN: 2.708 MI. DIST: 06-4 SR: 1008
LEFT MUN: LOWER SALFORD T RIGHT MUN: LOWER SALFORD T

```
                                                  0030/1675 BMSEN 46/1008/0030/1510
                                                            2 0 46053 0 00 0043+05
                                                            I-476 (PA TPK EXT.)
                                                  0030/1510 BMSBG 46/1008/0030/1510
                                                            018 "DIA CIR PLASTIC
                                                  0030/1240 LEN=0045 INSTALLED UNKN
YODER RD
(T375)
SUMMERWIND LN
(TWP )                0030/1217                         NC FRETZ RD
                                                            048 "DIA CIRC METAL
                                                  0030/0790 LEN=0030 INSTALLED UNKN

                     004306 FT                    004306 FT 2 0 46053 0 00 0043+05
                                                       NC YODER RD
                                                            YODER RD
                                                            (T375)
                                                  0030/0000 LENGTH(AH 1759 BK 1359)

RUTH RD              002947 FT                    002947 FT 2 0 46053 0 00 0029+48
(T418)                                                      (APRA) MAST CONSTR R&M
CLEMENS RD                                             NC CLEMENS RD
(T419)                0020/0000                   0020/0000 LENGTH(AH 1359 BK 2947)

                                                            CHRISTOPHER LN
                                                  0010/2131 (T567)

                                                            018 "DIA CIRC METAL
                                                  0010/1310 LEN=0030 INSTALLED UNKN
                                                            018 "DIA CIRC CONCR
                                                  0010/1298 LEN=0010 INSTALLED UNKN
                                                            GODSHALL DR
                                                  0010/0969 (T455)
                                                            018 "DIA CIRC METAL
                                                  0010/0948 LEN=0040 INSTALLED UNKN

                                                            018 "DIA CIRC METAL
                                                  0010/0036 LEN=0070 INSTALLED UNKN
                     000000 FT                    000000 FT 2 0 46053 0 00 0000+00
                                                       NC RUTH RD
                                                            SUMNEYTOWN PK
                                                            (SR0063 SEG 0152/0933)

                                                  INTER-BK  RUTH CT
                                                            (TWP )
                                                            MFC BEGIN = E
                                                  0010/0000 LENGTH(AH 2947 BK 0000)
```

DIR: B TOTAL LEN: 4.388 MI. DIST: 06-4 SR: 1007
LEFT MUN: LOWER SALFORD T RIGHT MUN: LOWER SALFORD T

	023166 FT		023166 FT	
MORWOOD RD			INTER-AHD	MORWOOD RD
(SR1018 SEG 0010/1902)	0070/3858		0070/3858	(SR1018 SEG 0010/1902)
INDIAN CREEK RD				
(T431)	0070/2241			
				060 "DIA CIRC METAL
			0070/2112	LEN=0042 INSTALLED UNKN
				015 "DIA CIRC METAL
			0070/1755	LEN=0032 INSTALLED UNKN
				030 "DIA CIRC METAL
			0070/1516	LEN=0028 INSTALLED UNKN
				018 "DIA CIRC METAL
			0070/1132	LEN=0030 INSTALLED UNKN
				018 "DIA CIRC CONCR
			0070/0582	LEN=0030 INSTALLED UNKN
				015 "DIA CIRC METAL
			0070/0182	LEN=0030 INSTALLED UNKN
2 0 46051 0 00 0038+60	019308 FT		019308 FT	LOWER SALFORD
ORCHARD LN				FRANCONIA T
(T404)	0070/0000		5 0070/0000	LENGTH(AH 3858 BK 3635)
				060 "DIA CIRC CONCR
			0060/3476	LEN=0037 INSTALLED UNKN
				018 "DIA CIR PLASTIC
			0060/3450	LEN=0050 INSTALLED 2019
				HUNSICKER RD
			0060/3445	(T401)
				018 "DIA CIRC METAL
			0060/2906	LEN=0030 INSTALLED UNKN
				INDIANFIELD LN
			0060/2432	(T513)
				030"H 72"W CON BOX CUL
			0060/2256	LEN=0035 INSTALLED UNKN
				INDIAN CREEK
				STRUCTURE LENGTH 45 FT
			0060/1332	BMSID 46/1007/0060/1332
				018 "DIA CIRC CONCR
			0060/0996	LEN=0045 INSTALLED UNKN

DIR: B TOTAL LEN: 4.388 MI. DIST: 06-4 SR: 1007
LEFT MUN: FRANCONIA T RIGHT MUN: FRANCONIA T

			015 "DIA CIRC METAL
		0060/0760	LEN=0030 INSTALLED UNKN
			015 "DIA CIRC CONCR
		0060/0501	LEN=0025 INSTALLED UNKN
			018 "DIA CIRC METAL
		0060/0020	LEN=0034 INSTALLED UNKN
2 0 46051 0 00 0075+06 015673 FT		015673 FT	
INDIAN CREEK RD		NC MILL RD	
(T429) 0060/0000		0060/0000	LENGTH(AH 3635 BK 2389)
		NC INDIAN CREEK RD	
			INDIAN CREEK RD
		0050/1728	(T429)
			018 "DIA CIRC METAL
		0050/1690	LEN=0056 INSTALLED UNKN
013284 FT		013284 FT	2 0 46051 0 00 0098+91
			HARLEYSVILLE PK
			(SR0113 SEG 0310/0000)
		0050/0000	LENGTH(AH 2389 BK 3409)
			018 "DIA CIRC CONCR
		0040/2956	LEN=0035 INSTALLED UNKN
CRESCENT LN			
(TWP) 0040/1830			
2 0 46051 0 00 0134+81 009875 FT		009875 FT	
KULP RD			
(TBC) 0040/0000		0040/0000	LENGTH(AH 3409 BK 3137)
			018"H 12"W BOX CULVRT*
		0030/2986	LEN=0030 INSTALLED UNKN
			PA TPK (I-476)
		0030/2803	OP ID 46/7476/9900/3303
			018 "DIA CIRC CONCR
		0030/2676	LEN=0030 INSTALLED UNKN
			HALTEMAN RD
		0030/2424	(T422)
			036 "DIA CIRC METAL
		0030/2371	LEN=0032 INSTALLED UNKN

DIR: B TOTAL LEN: 4.388 MI. DIST: 06-4 SR: 1007
LEFT MUN: FRANCONIA T RIGHT MUN: FRANCONIA T

				LOWER RD
		==	0030/1321	(T508)
				048 "DIA CIR PLASTIC
			0030/0727	LEN=0040 INSTALLED 2012
2 0 46051 0 00 0164+25 006738 FT			006738 FT	
PRIVATE DR				
(PRDR)	0030/0000	==	S 0030/0000	LENGTH(AH 3137 BK 3420)
HAGEY CENTER DR				
(PRDR)	0020/2725	==		
				018 "DIA CIRC CONCR
			0020/2697	LEN=0046 INSTALLED UNKN
CASSEL RD				
(T378)	0020/1080	==		
				(APRA) PAUL FROSHOUR &
				FORMAN RD
		POI	0020/0910	(T389)
			0020/0876	BMSEN 46/1007/0020/0798
				2 0 46051 0 00 0190+64
				SKIPPACK CREEK
			0020/0798	BMSBG 46/1007/0020/0798
2 0 46051 0 00 0198+62 003318 FT			003318 FT	
SKIPPACK CREEK RD				
(T407)	0020/0000	==	S 0020/0000	LENGTH(AH 3420 BK 3318)
				SOUDER RD
			0010/3030	(SR1005 SEG 0012/0000)
				048 "DIA CIRC CONCR
			0010/2394	LEN=0052 INSTALLED UNKN
				030 "DIA CIRC METAL
			0010/1803	LEN=0030 INSTALLED UNKN
				NICE RD
		==	0010/1697	(T420)
	000000 FT		000000 FT	2 0 46051 0 00 0231+86
				NC SCHOOLHOUSE RD
				WAMBOLD RD
				(SR1008 SEG 0060/0000)
				MFC BEGIN = D
			S 0010/0000	LENGTH(AH 3318 BK 0000)

DIR: B TOTAL LEN: 3.073 MI. DIST: 06-4 SR: 1006
LEFT MUN: TOWAMENCIN T RIGHT MUN: TOWAMENCIN T

SUMNEYTOWN PK (SR0063 SEG 0183/0000) (SR0063 SEG 0182/0000)	016226 FT 0050/3167	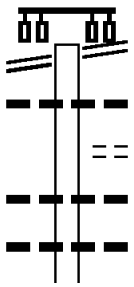	016226 FT	SUMNEYTOWN PK (SR0063 SEG 0183/0000) (SR0063 SEG 0182/0000)
			0050/3167	
			0050/2784	036 "DIA CIRC METAL LEN=0042 INSTALLED UNKN SARATOGA LN
			0050/2661	(T597)
			0050/2421	024 "DIA CAST IRON LEN=0028 INSTALLED UNKN
			0050/1827	030 "DIA CIR PLASTIC LEN=0030 INSTALLED UNKN CAMELOT WY

DIR: B TOTAL LEN: 3.073 MI. DIST: 06-4 SR: 1006
LEFT MUN: TOWAMENCIN T RIGHT MUN: TOWAMENCIN T

	0050/1593	(TWP)
		018 "DIA CIRC METAL
	0050/0830	LEN=0035 INSTALLED UNKN
		018 "DIA CIRC METAL
	0050/0585	LEN=0030 INSTALLED UNKN
		024 "DIA CIRC CONCR
	0050/0024	LEN=0045 INSTALLED UNKN
013059 FT	013059 FT	2 0 46056 0 00 0130+60
		RITTENHOUSE RD
		(T366)
	S 0050/0000	LENGTH(AH 3167 BK 2158)
		024 "DIA CIRC METAL
	0040/2075	LEN=0045 INSTALLED UNKN
		036"H 00"W MULT CONCR
	0040/1132	LEN=0040 INSTALLED UNKN
		OLD DUTCH RD
	0040/0691	(T605)
		018 "DIA CIRC METAL
	0040/0509	LEN=0035 INSTALLED UNKN
		018 "DIA CIRC METAL
	0040/0222	LEN=0028 INSTALLED UNKN
010901 FT	010901 FT	2 0 46056 0 00 0097+73
		OLD MORRIS RD
		(T363)
	S 0040/0000	LENGTH(AH 2158 BK 1941)
		036 "DIA CIR PLASTIC
	0034/1791	LEN=0050 INSTALLED 2018
		018 "DIA CIR PLASTIC
	0034/1453	LEN=0033 INSTALLED UNKN
		018 "DIA CIRC METAL
	0034/0954	LEN=0033 INSTALLED UNKN
		018 "DIA CIRC CONCR
	0034/0190	LEN=0050 INSTALLED UNKN
		018 "DIA CIRC METAL
	0034/0115	LEN=0034 INSTALLED UNKN
008960 FT	008960 FT	0 0 00000 0 00 0000+00
	S 0034/0000	LENGTH(AH 1941 BK 2942)
		036 "DIA CIRC METAL
	0030/1681	LEN=0033 INSTALLED UNKN
		018 "DIA CIRC METAL
	0030/1073	LEN=0030 INSTALLED UNKN

DIR: B TOTAL LEN: 3.073 MI. DIST: 06-4 SR: 1006
LEFT MUN: TOWAMENCIN T RIGHT MUN: TOWAMENCIN T

			KRIEBEL RD
		0030/0283	(T365)
			018 "DIA CIR PLASTIC
		0030/0010	LEN=0040 INSTALLED 2019
2 0 46056 0 00 0060+21	006018 FT	006018 FT	
BRIDGE RD			
(SR1015 SEG 0010/0000)	0030/0000	0030/0000	LENGTH(AH 2942 BK 3772)
			036 "DIA CIR PLASTIC
		0020/2467	LEN=0040 INSTALLED UNKN
			HEDRICK RD
		0020/1909	(T407)
		0020/1535	BMSEN 46/1006/0020/1407
			2 0 46056 0 00 0036+59
			SKIPPACK CREEK
		0020/1407	BMSBG 46/1006/0020/1407
KOBER RD			
(T355)	0020/0962		
			TOWAMENCIN
		0020/0261	LOWER SALFORD T
		0020/0011	BMSEN 46/1006/0020/0000
	002246 FT	002246 FT	2 0 46056 0 00 0022+44
			SKIPPACK BR
			BMSBG 46/1006/0020/0000
		0020/0000	LENGTH(AH 3772 BK 2246)
TOWNSHIP LINE RD			
(T358)	0010/1831		
			LOWER SALFORD
		0010/1829	SKIPPACK T
			018 "DIA CIRC METAL
		0010/1375	LEN=0030 INSTALLED UNKN
ASHLAND DR			
(TWP)	0010/1061		
			018 "DIA CIRC CONCR
		0010/0960	LEN=0040 INSTALLED 2003
			024 "DIA CIRC CONCR
		0010/0635	LEN=0040 INSTALLED 2003
	000000 FT	000000 FT	2 0 46056 0 00 0000+00
			NC OLD FORTY FOOT RD
			SKIPPACK PK
			(SR0073 SEG 0270/0000)
		INTER-BK	EVANSBURG RD
			(TWP)
			MFC BEGIN = D
		0010/0000	LENGTH(AH 2246 BK 0000)

DIR: B TOTAL LEN: .669 MI. DIST: 06-4 SR: 1005
LEFT MUN: FRANCONIA T RIGHT MUN: FRANCONIA T

	003534 FT		003534 FT
			7062/0000 LENGTH(AH 1823 BK 2274)
	003534 FT		003534 FT
			7052/0000 LENGTH(AH 2274 BK 2412)
	003534 FT		003534 FT
			7044/0000 LENGTH(AH 2412 BK 0645)
	003534 FT		003534 FT
			7042/0000 LENGTH(AH 0645 BK 2474)
	003534 FT		003534 FT
			7032/0000 LTH AH 002474 BK 000931
	003534 FT		003534 FT
BANBURY DR			7022/0000 LTH AH 000931 BK 003534
(TWP)			INTER-AHD ALLENTOWN RD
ALLENTOWN RD			(SR1001 SEG 0130/0000)
(SR1001 SEG 0130/0000)	0012/3534		0012/3534
			018 "DIA CIRC METAL
			0012/3032 LEN=0039 INSTALLED 1999
			015 "DIA CIRC METAL
			0012/1322 LEN=0030 INSTALLED 1999
			018 "DIA CIRC METAL
			0012/0040 LEN=0018 INSTALLED 1999
	000000 FT		000000 FT 2 0 46184 0 00 0000+00
			NC SOUDER RD
			SCHOOLHOUSE RD
			(SR1007 SEG 0010/3030)
			MFC BEGIN = E
			5 0012/0000 LENGTH(AH 3534 BK 0000)

DIR: B TOTAL LEN: 4.888 MI. DIST: 06-4 SR: 1004
LEFT MUN: HATFIELD T RIGHT MUN: HATFIELD T

025810 FT

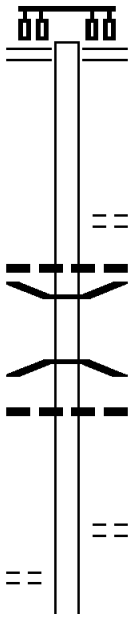

025810 FT BETHLEHEM PK
(SR0309 SEG 0011/1424)
(SR0309 SEG 0010/1412)
0090/3740

INDEPENDENCE WY
0090/1921 (TWP)
030 "DIA CIRC CONCR
0090/1590 LEN=0208 INSTALLED UNKN
0090/1491 BMSEN 46/1004/0090/1445
0 0 00000 0 00 0000+00
W BR. NESHAMINY CREEK
0090/1445 BMSBG 46/1004/0090/1445
018 "DIA CIRC METAL
0090/0873 LEN=0037 INSTALLED UNKN

022070 FT

022070 FT 2 0 46046 0 00 0048+57
CLYMER RD
(TWP)
0090/0000 LENGTH(AH 3740 BK 2860)

SCHOOL RD
(TWP)

0080/2512

MEREL DR

DIR: B TOTAL LEN: 4.888 MI. DIST: 06-4 SR: 1004
LEFT MUN: HATFIELD T RIGHT MUN: HATFIELD T

			0080/2206	(TWP)
				MOORE LN
			0080/1834	(TWP)
PEACH TREE LN (TWP)	0080/1517			
BRUSH HOLLOW RD (TWP)	0080/1136			
				036 "DIA CIRC METAL
			0080/0350	LEN=0040 INSTALLED UNKN
2 0 46046 0 00 0019+64	019210 FT		019210 FT	
MAPLE AV (TWP)	0080/0000		S 0080/0000	LENGTH(AH 2860 BK 1986)
				BMSEN 46/1004/0070/1018
			0070/1100	BRIDGE POSTED (TONS)
				0 0 00000 0 00 0000+00
				SGL 32 COMB 40
				W. BR. NESHAMINY CREEK
			0070/1018	BMSBG 46/1004/0070/1018
				LEAS WY
			0070/0730	(TWP)
	017224 FT		017224 FT	2 0 46046 0 00 0000+00
				COWPATH RD
				(SR0463 SEG 0072/0171)
			INTER-BK	COWPATH RD
				(SR0463 SEG 0072/0171)
			S 0070/0000	LTH AH 001986 BK 000110
	017224 FT		017224 FT	
			7064/0000	LTH AH 000110 BK 002518
			INTER-AHD	COWPATH RD
COWPATH RD (SR0463 SEG 0072/0000)	0060/2518			(SR0463 SEG 0072/0000)
			0060/2518	
TARRINGTON WY (PRDR)	0060/1436		0060/1436	CABIN RD (TWP)
TARRINGTON WY (PRDR)	0060/0595			
			0060/0197	(AAR 593005V)#TRKS 02
	014706 FT		014706 FT	2 0 46047 0 00 0143+96
				(APRA) HATFIELD LANSDAL
				SCHWAB RD
				(TWP)
			S 0060/0000	LENGTH(AH 2518 BK 3979)
				036 "DIA CIRC METAL
			0050/3965	LEN=0045 INSTALLED UNKN

DIR: B TOTAL LEN: 4.888 MI. DIST: 06-4 SR: 1004
LEFT MUN: HATFIELD T RIGHT MUN: HATFIELD T

			024 "DIA CIRC METAL
		0050/3570	LEN=0040 INSTALLED UNKN
WERNER RD (TWP)	0050/3531		
			KOFFEL RD (T387)
		0050/2675	
WEST LN (TWP)	0050/1771		
			036"H 00"W MULT METAL
		0050/1645	LEN=0036 INSTALLED UNKN
LEON DR (TWP)	0050/1303		WYNDHAM WOODS WY
		0050/1303	(PRDR)
			COVENTRY DR
		0050/0814	(TWP)
			018 "DIA CIRC METAL
		0050/0005	LEN=0050 INSTALLED UNKN
	010727 FT	010727 FT	2 0 46047 0 00 0106+96
			WOODSIDE AV (TWP)
		0050/0000	LENGTH(AH 3979 BK 3826)
			018 "DIA CIRC CONCR
		0040/2865	LEN=0050 INSTALLED UNKN
			PARK AV
		0040/2824	(TWP)
			WELSH RD (SR0063 SEG 0252/0000)
		0040/2148	
			HATFIELD
		0040/2146	TOWAMENCIN T
			018 "DIA CIRC CONCR
		0040/2132	LEN=0036 INSTALLED UNKN
			WEIKEL RD
		0040/1224	(T387)
			018 "DIA CIRC METAL
		0040/0660	LEN=0035 INSTALLED UNKN
	006901 FT	006901 FT	2 0 46047 0 00 0068+40
			NC ORVILLA RD
			ALLENTOWN RD (SR1001 SEG 0060/1197)

DIR: B TOTAL LEN: 4.888 MI. DIST: 06-4 SR: 1004
LEFT MUN: TOWAMENCIN T RIGHT MUN: TOWAMENCIN T

LEFT			RIGHT	
			0040/0000	LENGTH(AH 3826 BK 2372)
AVALON WY (TWP)	0030/1762		0030/1762	WESTHAMPTON WY (TWP)
			0030/1350	036 "DIA CIR PLASTIC LEN=0070 INSTALLED UNKN
			0030/1054	PICKWICK LN (T489)
	004529 FT		004529 FT	2 0 46047 0 00 0045+39 TOWAMENCIN B STRUCTURE LENGTH 13 FT BMSID 46/1004/0030/0000
			0030/0000	LENGTH(AH 2372 BK 1847)
CARRIAGE WY (T583)	0020/1519			
			0020/1310	018 "DIA CIRC CONCR LEN=0045 INSTALLED UNKN
			0020/0660	SAW MILL WY (T592)
	002682 FT		002682 FT	2 0 46047 0 00 0026+85 SNYDER RD (T379)
			0020/0000	LENGTH(AH 1847 BK 2682)
			0010/2645	036 "DIA CIRC METAL LEN=0030 INSTALLED UNKN
			0010/2545	018 "DIA CIRC METAL LEN=0045 INSTALLED UNKN
KEELER RD (T380)	0010/2254			
			0010/1881	MARK DR (T491)
			0010/1335	036 "DIA CIRC METAL LEN=0025 INSTALLED UNKN
			0010/0962	STEVEN LN (T490)
CHESWOLD DR (PRDR)	0010/0435			
			0010/0029	018 "DIA CIRC METAL LEN=0044 INSTALLED UNKN
	000000 FT		000000 FT	2 0 46047 0 00 0000+00 NC TROXEL RD SUMNEYTOWN PK (TWP) MFC BEGIN = D
			0010/0000	LENGTH(AH 2682 BK 0000)

DIR: B TOTAL LEN: 2.252 MI. DIST: 06-4 SR: 1003
LEFT MUN: FRANCONIA T RIGHT MUN: FRANCONIA T

	011893 FT	011893 FT
	011893 FT	7050/0000 LENGTH(AH 2228 BK 0151)
		011893 FT
		7042/0000 LENGTH(AH 0151 BK 3411)
		* REF-AHD HATFIELD SOUDERTON PK
		0040/3411 (BORO)
		015 "DIA CIRC METAL
		0040/2583 LEN=0012 INSTALLED UNKN
		036 "DIA CIRC METAL
		0040/1553 LEN=0034 INSTALLED UNKN
		TOWNSHIP LINE RD
		0040/0778 (T415)
		FRANCONIA
		0040/0685 HATFIELD T
TOWNSHIP LINE RD (T415) FRANCONIA HATFIELD T	008482 FT	008482 FT 2 0 46048 0 00 0084+14
		NC HATFIELD SOUDERTOWN PK
	0040/0000	S 0040/0000 LENGTH(AH 3411 BK 3630)
		018 "DIA CIRC CONCR
		0030/3587 LEN=0050 INSTALLED UNKN
		024"H 18"W BOX CULVRT*
		0030/2779 LEN=0032 INSTALLED UNKN
		018 "DIA CIRC METAL
		0030/1404 LEN=0035 INSTALLED UNKN
		015 "DIA CIRC METAL
		0030/0998 LEN=0048 INSTALLED UNKN
		018 "DIA CIR PLASTIC
		0030/0572 LEN=0060 INSTALLED 2019
		012 "DIA CIRC METAL
		0030/0015 LEN=0026 INSTALLED UNKN
	004852 FT	004852 FT 2 0 46048 0 00 0048+50
		NC SOUDERTON PK
		BERGEY RD
		(TWP)
		S 0030/0000 LENGTH(AH 3630 BK 2655)

DIR: B TOTAL LEN: 2.252 MI. DIST: 06-4 SR: 1003
LEFT MUN: HATFIELD T RIGHT MUN: HATFIELD T

			0020/1903 BMSEN 46/1003/0020/1887 0 0 00000 0 00 0000+00 NESHAMINY BR
			0020/1887 BMSBG 46/1003/0020/1887
OVERBROOK RD (TWP)	0020/0939		
			HATFIELD
			0020/0614 HATFIELD BOROUGH B 036 "DIA CIRC METAL
			0020/0610 LEN=0030 INSTALLED UNKN 015 "DIA CIRC CONCR
			0020/0580 LEN=0025 INSTALLED UNKN
	002197 FT		002197 FT 2 0 46048 0 00 0022+00 UNION ST (BORO)
			NC PENN ST
			S 0020/0000 LENGTH(AH 2655 BK 2197)
MARKET ST (BORO) UNION ST (BORO)	0010/1961		NC UNION ST 018 "DIA CIRC METAL
			0010/1936 LEN=0028 INSTALLED UNKN
FRETZ ST (BORO)	0010/1224		
			NC MARKET ST MARKET ST
			0010/1043 (BORO)
CHERRY ST (BORO)	0010/0838		
			0010/0585 BMSEN 46/1003/0010/0558 2 0 46048 0 00 0006+64 NESHAMINY CREEK
			0010/0558 BMSBG 46/1003/0010/0558 018 "DIA CIRC CONCR
			0010/0510 LEN=0032 INSTALLED UNKN ALLEY
			0010/0174 (BORO)
	000000 FT		000000 FT 2 0 46048 0 00 0000+00 NC BROAD ST MAIN ST (SR0463 SEG 0052/0000)
			INTER-BK BROAD ST (SR0463 SEG 0052/0000)
MAIN ST (BORO)	0010/0000		MFC BEGIN = C S 0010/0000 LENGTH(AH 2197 BK 0000)

DIR: B TOTAL LEN: 2.568 MI. DIST: 06-4 SR: 1002
LEFT MUN: TOWAMENCIN T RIGHT MUN: TOWAMENCIN T

	013561 FT		013561 FT
			7058/0000 LENGTH(AH 0998 BK 1426)
			BMSEN 46/7476/9900/2966
		*	REF-AHD BUSTARD RD
			0050/1426 (T569)
			015 "DIA CAST IRON
			0050/1260 LEN=0026 INSTALLED 1978
			2 0 46068 0 00 0121+12
			PA TPK (I-476)
			0050/1221 BMSBG 46/7476/9900/2966
RITTENHOUSE RD (T366)	0050/0963		0050/0963
			018 "DIA CIRC CONCR
			0050/0186 LEN=0039 INSTALLED UNKN
2 0 46068 0 00 0121+12	012135 FT		012135 FT
ADAMS RD (T618)	0050/0000	5	0050/0000 LENGTH(AH 1426 BK 1483)
			LC FROM LIBERTY BELL DR
			0040/0064 (CONN)
	010652 FT		010652 FT 2 0 46068 0 00 0106+41
			LIBERTY BELL DR
			(T521)
		5	0040/0000 LENGTH(AH 1483 BK 3308)
			018 "DIA CIRC CONCR
			0030/3223 LEN=0024 INSTALLED 1978
			018 "DIA CIRC CONCR
			0030/2550 LEN=0030 INSTALLED 1978
OLD MORRIS RD (T363)	0030/2263		
			024 "DIA CIRC METAL
			0030/2255 LEN=0045 INSTALLED 1978
			BUSTARD PARK RD
			0030/1859 (PARK)
			018 "DIA CIRC METAL
			0030/1400 LEN=0045 INSTALLED 1978
			018 "DIA CIRC METAL
			0030/0627 LEN=0050 INSTALLED 1978
			KRIEBEL RD
			0030/0571 (T365)
			0030/0455 BMSEN 46/1002/0030/0365

DIR: B TOTAL LEN: 2.568 MI. DIST: 06-4 SR: 1002
LEFT MUN: TOWAMENCIN T RIGHT MUN: TOWAMENCIN T

			0 0 00000 0 00 0000+00
			TOWAMENCIN CREEK
		0030/0365	BMSBG 46/1002/0030/0365
	007344 FT	007344 FT	2 0 46068 0 00 0073+65
			MORRIS RD
			(T362)
		S 0030/0000	LENGTH(AH 3308 BK 2134)
FISCHER'S PARK RD			
(PARK)	0020/1609		
			SADDLE WOOD CT
		0020/1174	(TWP)
			TOWAMENCIN
		0020/1076	WORCESTER T
			024 "DIA CIR PLASTIC
		0020/0870	LEN=0040 INSTALLED 2019
FRY RD			
(T357)	0020/0260		
	005210 FT	005210 FT	2 0 46068 0 00 0038+41
			FISHER RD
			(T356)
		S 0020/0000	LENGTH(AH 2134 BK 3832)
			018 "DIA CIRC METAL
		0012/3625	LEN=0030 INSTALLED 1978
			018 "DIA CIRC METAL
		0012/2465	LEN=0035 INSTALLED 1981
			036 "DIA CIR PLASTIC
		0012/2035	LEN=0040 INSTALLED 2005
	001378 FT	001378 FT	0 0 00000 0 00 0000+00
			HOLLIS RD
			(T439)
		S 0012/0000	LENGTH(AH 3832 BK 1378)
			018 "DIA CIRC METAL
		0010/1015	LEN=0032 INSTALLED 1981
	000000 FT	000000 FT	2 0 46068 0 00 0000+00
			NC BUSTARD RD
			SKIPPACK PK
			(SR0073 SEG 0300/0000)
			MFC BEGIN = D
		S 0010/0000	LENGTH(AH 1378 BK 0000)

DIR: N TOTAL LEN: 11.366 MI. DIST: 06-4 SR: 1001
LEFT MUN: SALFORD T RIGHT MUN: SALFORD T

060012 FT

060012 FT
INTER-AHD ALLENTOWN RD
(SR4027 SEG 0100/0000)
COUNTY LINE RD
0230/3101 (SR4027 SEG 0100/0000)

CLUMP RD
(T446) 0230/2442 ==

018 "DIA CIRC METAL
0230/1940 LEN=0022 INSTALLED UNKN

056911 FT

056911 FT 2 0 46043 0 00 0572+20
RIDGE RD
(SR0563 SEG 0080/0000)
S 0230/0000 LENGTH(AH 3101 BK 2503)

COUNTRY VIEW WY
(TWP) 0220/1001 ==

2 0 46043 0 00 0547+24 054408 FT

054408 FT

VOUDY RD
(T416) 0220/0000 ==

S 0220/0000 LENGTH(AH 2503 BK 1586)
015 "DIA CIRC CONCR

DIR: N TOTAL LEN: 11.366 MI. DIST: 06-4 SR: 1001
LEFT MUN: SALFORD T RIGHT MUN: SALFORD T

		0210/1000	LEN=0040 INSTALLED UNKN 024 "DIA CIRC CONCR
		0210/0635	LEN=0050 INSTALLED UNKN
052822 FT		052822 FT	2 0 46043 0 00 0532+20 BARNDT RD (T441)
	==	S 0210/0000	LENGTH(AH 1586 BK 3339) 015 "DIA CIRC METAL
		0200/2973	LEN=0040 INSTALLED UNKN 024 "DIA CIRC CONCR
		0200/2472	LEN=0040 INSTALLED UNKN
DIETZ MILL RD (T400) 0200/1372	==		
		0200/0174	BMSEN 46/1001/0200/0000 018 "DIA CIRC CONCR
		0200/0119	LEN=0050 INSTALLED UNKN
049483 FT		049483 FT	2 0 46043 0 00 0497+26 PERKIOMEN BR BMSBG 46/1001/0200/0000 SALFORD FRANCONIA T
		S 0200/0000	LENGTH(AH 3339 BK 2566) GREEN HILL RD
	==	0190/2474	(T438) 024"H 00"W MULT CONCR
		0190/2104	LEN=0036 INSTALLED UNKN RISING SUN RD
	==	0190/1720	(T418)
CREAMERY RD (SR1018 SEG 0050/2121) 0190/1280			
046917 FT		046917 FT	2 0 46043 0 00 0471+98 SUNSET LN (T442)
	==	S 0190/0000	LENGTH(AH 2566 BK 3301) 018 "DIA CIRC METAL
		0180/2935	LEN=0032 INSTALLED UNKN 018 "DIA CIR PLASTIC
		0180/2198	LEN=0040 INSTALLED 2004 MORWOOD RD (SR1016 SEG 0030/0000)
		0180/2147	

DIR: N TOTAL LEN: 11.366 MI. DIST: 06-4 SR: 1001
LEFT MUN: FRANCONIA T RIGHT MUN: FRANCONIA T

		0180/1363	018 "DIA CIRC METAL LEN=0033 INSTALLED UNKN
		0180/1187	024 "DIA CIRC CONCR LEN=0050 INSTALLED UNKN
		0180/0851	024 "DIA CIRC METAL LEN=0060 INSTALLED UNKN
		0180/0409	INDIAN CREEK STRUCTURE LENGTH 29 FT BMSID 46/1001/0180/0409
043616 FT		043616 FT	2 0 46043 0 00 0439+29 INDIAN CREEK RD (T429)
		0180/0000	LENGTH(AH 3301 BK 1549)
042067 FT		042067 FT	2 0 46043 0 00 0423+20 FRANCONIA COMMUNITY PK (PARK)
		0174/0000	LENGTH(AH 1549 BK 2741)
		0170/1680	018 "DIA CIRC METAL LEN=0035 INSTALLED UNKN
		0170/1620	024 "DIA CIRC METAL LEN=0036 INSTALLED UNKN
HARVEST DR (T466)	0170/1051		
		0170/0550	018 "DIA CIRC METAL LEN=0035 INSTALLED UNKN
039326 FT		039326 FT	2 0 46043 0 00 0395+79 HARLEYSVILLE PK (SR0113 SEG 0340/0000)
		0170/0000	LENGTH(AH 2741 BK 2764)
		0160/2630	018 "DIA CIRC CONCR LEN=0134 INSTALLED UNKN
HALTEMAN RD (T422)	0160/0898		
		0160/0063	018 "DIA CIRC CONCR LEN=0030 INSTALLED UNKN
036562 FT		036562 FT	2 0 46043 0 00 0368+24 DELP RD

DIR: N TOTAL LEN: 11.366 MI. DIST: 06-4 SR: 1001
LEFT MUN: FRANCONIA T RIGHT MUN: FRANCONIA T

			(T423)
		0160/0000	LENGTH(AH 2764 BK 3558)
			018 "DIA CIRC METAL
		0150/3533	LEN=0030 INSTALLED UNKN
BRAGG DR (T456)	0150/2407		
			048 "DIA CIRC CONCR
		0150/1495	LEN=0044 INSTALLED UNKN
			LOWER RD
2 0 46043 0 00 0332+54	033004 FT	033004 FT	(TBC)
LOWER RD (T508)	0150/0000	0150/0000	LENGTH(AH 3558 BK 2682)
			030 "DIA CIRC METAL
		0140/2245	LEN=0105 INSTALLED UNKN
			036 "DIA CIRC CONCR
		0140/1680	LEN=0042 INSTALLED UNKN
			018 "DIA CIR PLASTIC
		0140/0766	LEN=0040 INSTALLED 2019
	030322 FT	030322 FT	2 0 46043 0 00 0305+58
			SKIPPACK CR
			STRUCTURE LENGTH 47 FT
			BMSID 46/1001/0140/0000
		0140/0000	LENGTH(AH 2682 BK 1359)
			024 "DIA CIRC CONCR
		0130/1080	LEN=0035 INSTALLED UNKN
	028963 FT	028963 FT	2 0 46043 0 00 0292+10
			BANBURY DR
			(T490)
SOUDER RD (SR1005 SEG 0012/3534)	0130/0000	0130/0000	LENGTH(AH 1359 BK 3498)
			018 "DIA CIRC CONCR
		0120/3450	LEN=0035 INSTALLED UNKN
			018 "DIA CIRC CONCR
		0120/3400	LEN=0040 INSTALLED UNKN
			018 "DIA CIRC CONCR
		0120/3113	LEN=0035 INSTALLED UNKN
			ELROY RD

DIR: N TOTAL LEN: 11.366 MI. DIST: 06-4 SR: 1001
LEFT MUN: FRANCONIA T RIGHT MUN: FRANCONIA T

LEFT		RIGHT	
		0120/2484	(T525)
NICE RD (T420)	0120/2147		
		0120/1764	018 "DIA CIRC CONCR LEN=0036 INSTALLED UNKN
		0120/0541	MININGER RD (T419)
		0120/0046	018 "DIA CIRC CONCR LEN=0066 INSTALLED UNKN
		0120/0025	024 "DIA CIRC CONCR LEN=0040 INSTALLED UNKN
2 0 46043 0 00 0255+05	025465 FT	025465 FT	
WAMBOLD RD (SR1008 SEG 0060/1674)	0120/0000	S 0120/0000	LENGTH(AH 3498 BK 2640)
		0110/2640	024 "DIA CIRC CONCR LEN=0040 INSTALLED UNKN
		0110/2600	018 "DIA CIRC CONCR LEN=0066 INSTALLED UNKN
FROM 1008/0060 SH (CONN)	0110/2500		
		0110/2395	FRANCONIA HATFIELD T
		0110/1245	BR.SKIPPACK STRUCTURE LENGTH 18 FT BMSID 46/1001/0110/1245
		0110/0736	015 "DIA CIR PLASTIC LEN=0040 INSTALLED UNKN
		0110/0097	HATFIELD TOWAMENCIN T
	022825 FT	022825 FT	2 0 46043 0 00 0231+10
FRETZ RD (T405)	0110/0000	S 0110/0000	DERSTINE RD (T403) LENGTH(AH 2640 BK 1609)
		0100/0890	060"H 48"W CON BOX CUL LEN=0045 INSTALLED UNKN
		0100/0876	SKIPPACK STRUCTURE LENGTH 18 FT BMSID 46/1001/0100/0876
	021216 FT	021216 FT	2 0 46043 0 00 0214+87
REINERT RD (T400)	0100/0000	S 0100/0000	REINERT RD (T400) LENGTH(AH 1609 BK 2912)

DIR: N TOTAL LEN: 11.366 MI. DIST: 06-4 SR: 1001
LEFT MUN: TOWAMENCIN T RIGHT MUN: TOWAMENCIN T

			018 "DIA CIR PLASTIC
		0090/1950	LEN=0060 INSTALLED 2019
		0090/1808	BMSEN 46/1001/0090/1800
			2 0 46043 0 00 0192+15
			TRIB. OF SKIPPACK CREEK
		0090/1800	BMSBG 46/1001/0090/1800
SHOPPING CENTER DR (PRDR)	0090/1020	0090/1020	THORNDALE DR (TWP)
		0090/0606	036"H 00"W MULT METAL LEN=0040 INSTALLED UNKN
	018304 FT	018304 FT	2 0 46043 0 00 0185+61
			FORTY FOOT RD
			(SR0063 SEG 0222/0000)
		S 0090/0000	LENGTH(AH 2912 BK 1612)
			018 "DIA CIRC METAL
		0080/1612	LEN=0042 INSTALLED UNKN
WALTON FARM SCHOOL DR (PRDR)	0080/0777		
			018 "DIA CIRC METAL
		0080/0551	LEN=0040 INSTALLED UNKN
	016692 FT	016692 FT	2 0 46043 0 00 0169+46
			MILITIA DR
			(T607)
		S 0080/0000	LENGTH(AH 1612 BK 2633)
			MILITIA DR
		0070/1919	(T607)
			048 "DIA CIRC METAL
		0070/1788	LEN=0060 INSTALLED UNKN
			FIELDSTONE WY
		0070/1475	(T581)
		0070/1164	BMSEN 46/1001/0070/1154
			2 0 46043 0 00 0154+84
			TOWEMENCIN
		0070/1154	BMSBG 46/1001/0070/1154
KEELER RD (T380)	0070/1109		
			MUSKET CR
		0070/0912	(T568)
			060"H 48"W CON BOX CUL
		0070/0010	LEN=0030 INSTALLED UNKN
	014059 FT	014059 FT	2 0 46043 0 00 0136+72

DIR: N TOTAL LEN: 11.366 MI. DIST: 06-4 SR: 1001
LEFT MUN: TOWAMENCIN T RIGHT MUN: TOWAMENCIN T

			TOWEMENCIN
			STRUCTURE LENGTH 16 FT
			BMSID 46/1001/0070/0000
		5 0070/0000	LENGTH(AH 2633 BK 1872)
			018 "DIA CIRC CONCR
		0060/1720	LEN=0020 INSTALLED UNKN
			018 "DIA CIRC METAL
		0060/1537	LEN=0060 INSTALLED UNKN
			ORVILLA RD
TROXEL RD			(SR1004 SEG 0040/0000)
(SR1004 SEG 0040/0000)	0060/1197	0060/1197	
			018 "DIA CIRC CONCR
		0060/0645	LEN=0020 INSTALLED UNKN
			018 "DIA CIRC CONCR
		0060/0290	LEN=0020 INSTALLED UNKN
	012187 FT	012187 FT	2 0 46043 0 00 0124+38
			WEIKEL RD
			(T387)
		5 0060/0000	LENGTH(AH 1872 BK 3240)
			018 "DIA CIRC METAL
		0050/2430	LEN=0040 INSTALLED UNKN
			WOODLAWN DR
			(T466)
		0050/2256	
ABBEY LN			
(T471)	0050/1855		
			CENTRAL DR
		0050/1674	(T474)
FINNEL DR			
(T460)	0050/1203		
			030 "DIA CIRC CONCR
		0050/0665	LEN=0025 INSTALLED UNKN
NASH AV			
(T463)	0050/0412		
			FROM 0363/0250 SH
		0050/0112	(CONN)
	008947 FT	008947 FT	2 0 46043 0 00 0091+94
			VALLEY FORGE RD
			(SR0363 SEG 0250/0000)
			TOWAMENCIN
VALLEY FORGE RD			UPPER GWYNEDD T
(SR0363 SEG 0250/0000)	0050/0000	5 0050/0000	LENGTH(AH 3240 BK 2915)
FROM 0363/0240 SH			
(CONN)	0040/2744		
			018 "DIA CIRC CONCR
		0040/2110	LEN=0048 INSTALLED UNKN
			ANNES CT

DIR: N TOTAL LEN: 11.366 MI. DIST: 06-4 SR: 1001
LEFT MUN: UPPER GWYNEDD T RIGHT MUN: UPPER GWYNEDD T

LEFT			RIGHT	
			0040/2002	(TWP)
				018 "DIA CIRC CONCR
			0040/1605	LEN=0026 INSTALLED UNKN
BREEZEWOOD LN				
(TWP)	0040/1099			
				TOWAMENCIN
				STRUCTURE LENGTH 12 FT
			0040/0833	BMSID 46/1001/0040/0833
2 0 46043 0 00 0069+93	006032 FT		006032 FT	
OXFORD CR				
(TWP)	0040/0000		S 0040/0000	LENGTH(AH 2915 BK 2061)
				018 "DIA CIRC METAL
			0030/1968	LEN=0037 INSTALLED UNKN
				024 "DIA CIRC CONCR
			0030/1254	LEN=0048 INSTALLED UNKN
				GREEN ST
			0030/0885	(TWP)
				TOWAMENCIN
				STRUCTURE LENGTH 12 FT
			0030/0403	BMSID 46/1001/0030/0403
				LC FROM BROAD ST
			0030/0124	(CONN)
				018 "DIA CIRC CONCR
			0030/0025	LEN=0025 INSTALLED UNKN
	003971 FT		003971 FT	2 0 46043 0 00 0041+38
BROAD ST				BROAD ST
(TWP)	0030/0000			(TWP)
			S 0030/0000	LENGTH(AH 2061 BK 1756)
				018 "DIA CIRC CONCR
			0020/1700	LEN=0050 INSTALLED UNKN
				018 "DIA CIRC METAL
			0020/1640	LEN=0115 INSTALLED UNKN
LC FROM BROAD ST				
(CONN)	0020/1584			
				BRADFORD LN
			0020/1297	(TWP)
				018 "DIA CIRC METAL
			0020/1010	LEN=0035 INSTALLED UNKN
				018 "DIA CIRC METAL
			0020/0695	LEN=0062 INSTALLED UNKN
				018 "DIA CIRC CONCR
			0020/0310	LEN=0040 INSTALLED UNKN
KINGSLEY HALL DR				
(TWP)	0020/0280			
				018 "DIA CIRC METAL
			0020/0100	LEN=0020 INSTALLED UNKN
	002215 FT		002215 FT	2 0 46043 0 00 0023+98
				DAWN DR

DIR: N TOTAL LEN: 11.366 MI. DIST: 06-4 SR: 1001
LEFT MUN: UPPER GWYNEDD T RIGHT MUN: UPPER GWYNEDD T

			(TWP)
			MFC BEGIN = C
		0020/0000	LENGTH(AH 1756 BK 2215)
			018 "DIA CIRC CONCR
		0010/2085	LEN=0050 INSTALLED UNKN
CANTERBURY DR			CANTERBURY DR
(TWP)	0011/2025	0010/2047	(TWP)
018 "DIA CIRC CONCR			
LEN=0050 INSTALLED UNKN	0011/1980		
			018 "DIA CIRC CONCR
		0010/1975	LEN=0050 INSTALLED UNKN
018 "DIA CIRC CONCR			
LEN=0085 INSTALLED UNKN	0011/1865		
			018 "DIA CIRC CONCR
		0010/1840	LEN=0050 INSTALLED UNKN
PROVIDENCE LN			PROVIDENCE LN
(TWP)	0011/1652	0010/1673	(TWP)
018 "DIA CIRC CONCR			018 "DIA CIRC CONCR
LEN=0050 INSTALLED UNKN	0011/1370	0010/1370	LEN=0050 INSTALLED UNKN
OLD ALLENTOWN RD			OLD ALLENTOWN RD
(TWP)	0011/1211	0010/1211	(TWP)
			024 "DIA CIRC METAL
		0010/0835	LEN=0050 INSTALLED UNKN
018 "DIA CIRC CONCR			
LEN=0025 INSTALLED UNKN	0011/0830		
			018 "DIA CIRC CONCR
		0010/0775	LEN=0048 INSTALLED UNKN
018 "DIA CIRC CONCR			
LEN=0025 INSTALLED UNKN	0011/0770		
			018 "DIA CIRC METAL
		0010/0635	LEN=0241 INSTALLED UNKN
018 "DIA CIRC CONCR			
LEN=0025 INSTALLED UNKN	0011/0630		
			018 "DIA CIRC CONCR
		0010/0375	LEN=0030 INSTALLED UNKN
018 "DIA CIRC CONCR			
LEN=0025 INSTALLED UNKN	0011/0370		
			024 "DIA CIRC METAL
		0010/0105	LEN=0018 INSTALLED UNKN
018 "DIA CIRC CONCR			
LEN=0025 INSTALLED UNKN	0011/0025		
2 0 46043 0 00 0000+00 000000 FT		000000 FT	2 0 46043 0 00 0000+00
(APRA) MERCK			(APRA) MERCK
NC ALLENTOWN RD		NC ALLENTOWN RD	
SUMNEYTOWN PK			SUMNEYTOWN PK
(TWP)			(TWP)
MFC BEGIN = C			MFC BEGIN = C
LENGTH(AH 2215 BK 0000)	0011/0000	0010/0000	LENGTH(AH 2215 BK 0000)

DIR: N TOTAL LEN: 15.383 MI. DIST: 06-4 SR: 663
LEFT MUN: UPPER HANOVER T RIGHT MUN: UPPER HANOVER T

081221 FT

081163 FT AH-BUCKS (09)
* REF-AHD JOHN FRIES HW
0374/2280 (SR0663 SEG 0010/0000)

DIR: N TOTAL LEN: 15.383 MI. DIST: 06-4 SR: 663
LEFT MUN: UPPER HANOVER T RIGHT MUN: UPPER HANOVER T

GERYVILLE PK
(CNTY)
0374/1531

078941 FT

078883 FT 0 0 00000 0 00 0000+00
0374/0000 LENGTH(AH 2280 BK 2152)

076789 FT

076731 FT 1 0 01143 0 00 0023+61
NORTHGATE BL
(TWP)
0370/0000 LENGTH(AH 2152 BK 1861)

074928 FT

074870 FT 1 0 01143 0 00 0000+00
MFC BEGIN = B
0360/0000 LENGTH(AH 1861 BK 1456)

BMSEN 46/0663/0340/1236 0341/1378
2 0 46035 0 00 0024+51
MACOBY CREEK
BMSBG 46/0663/0340/1236 0341/1310
QUAKERTOWN RD
(SR1038 SEG 0010/0000) 0341/1227
BMSEN 46/0663/0340/0971 0341/1007
0 0 00000 0 00 0000+00
MACKOBY CR.
BMSBG 46/0663/0340/0971 0341/0988

024 "DIA CIRC METAL
LEN=0030 INSTALLED UNKN 0341/0315
2 0 46035 0 00 0024+51 073423 FT
OTT RD
(T300)
NC POTTSTOWN AV
MFC BEGIN = B
UPPER HANOVER
PENNSBURG B
LENGTH(AH 1505 BK 2562) 0341/0000

0340/1304 BMSEN 46/0663/0340/1236
0 0 00000 0 00 0000+00
MACOBY CREEK
0340/1236 BMSBG 46/0663/0340/1236
QUAKERTOWN RD
0340/1179 (SR1038 SEG 0010/0000)
0340/0990 BMSEN 46/0663/0340/0971
0 0 00000 0 00 0000+00
MACKOBY CR.
0340/0971 BMSBG 46/0663/0340/0971

073414 FT 2 0 46035 0 00 0024+51
OTT RD
(T300)
NC POTTSTOWN AV
MFC BEGIN = B
UPPER HANOVER
PENNSBURG B
0340/0000 LENGTH(AH 1456 BK 2562)

DIR: N TOTAL LEN: 15.383 MI. DIST: 06-4 SR: 663
LEFT MUN: PENNSBURG B RIGHT MUN: PENNSBURG B

LEFT			RIGHT	
			0320/2560	018 "DIA CIRC CONCR LEN=0055 INSTALLED UNKN
			0320/2260	018 "DIA CIRC CONCR LEN=0028 INSTALLED UNKN
			0320/2249	MACOBY ST (BORO)
PENN ST (BORO)	0320/1963		0320/1963	PENN ST (BORO)
LONG AL (BORO)	0320/1757		0320/1757	LONG AL (BORO)
			0320/1677	018 "DIA CIRC CONCR LEN=0030 INSTALLED UNKN
TO 0029/0500 SH (CONN)	0320/1576			
				NC QUAKERTOWN AV
MAIN ST (SR0029 SEG 0500/0000)	0320/1483		0320/1483	MAIN ST (SR0029 SEG 0500/0000)
FOURTH ST (BORO)	0320/1456			
			0320/1221	WEST SIDE AL (BORO)
DOTT ST (BORO)	0320/0998		0320/0998	DOTT ST (BORO)
			0320/0756	GREEN AL (BORO)
			0320/0724	018 "DIA CIRC CONCR LEN=0028 INSTALLED UNKN
			0320/0354	024 "DIA CIRC CONCR LEN=0026 INSTALLED UNKN
RAILROAD ST (BORO)	0320/0314			
			0320/0048	024 "DIA CAST IRON LEN=0040 INSTALLED UNKN
	070861 FT		070852 FT	2 0 46035 0 00 0000+00
				SEMINARY ST (BORO)
SEMINARY ST (SR1031 SEG 0010/0000)	0320/0000		5 0320/0000	LENGTH(AH 2562 BK 3377)
			0300/3196	018 "DIA CIRC CONCR LEN=0040 INSTALLED UNKN
SILK AL (BORO)	0300/3154			
			0300/2970	018 "DIA CIRC CONCR LEN=0035 INSTALLED UNKN
WASHINGTON ST (BORO)	0300/2930			
			0300/2520	036 "DIA CIRC CONCR LEN=0045 INSTALLED UNKN
JACKSON ST				

DIR: N TOTAL LEN: 15.383 MI. DIST: 06-4 SR: 663
LEFT MUN: PENNSBURG B RIGHT MUN: PENNSBURG B

(BORO)	0300/2481		
PERKIOMEN AV			
(T236)	0300/2256		
			NC POTTSTOWN AV
			PENNSBURG
		0300/2221	UPPER HANOVER T
			018 "DIA CIRC METAL
		0300/1960	LEN=0035 INSTALLED 1910
		0300/1702	BMSEN 46/0663/0300/1684
			0 0 00000 0 00 0000+00
			PERKIOMEN CR
		0300/1684	BMSBG 46/0663/0300/1684
			MONTGOMERY AV
SCHOOLHOUSE RD			(T315)
(T233)	0300/1434	0300/1434	
	067484 FT	067475 FT	1 1 00721 0 00 0030+86
			OAK RD
			(T316)
			MAPLE LN
			(T333)
		0300/0000	LENGTH(AH 3377 BK 3819)
			024 "DIA CIRC METAL
		0290/3605	LEN=0030 INSTALLED UNKN
			036 "DIA CIRC CONCR
		0290/2401	LEN=0040 INSTALLED 1910
		0290/0189	BMSEN 46/0663/0290/0000
	063665 FT	063656 FT	1 1 00721 0 00 0012+37
			PERKIOMEN CR
			BMSBG 46/0663/0290/0000
		0290/0000	LENGTH(AH 3819 BK 1247)
			KLINE RD
		0280/0741	(T329)
			024 "DIA CIRC METAL
		0280/0690	LEN=0055 INSTALLED UNKN
	062418 FT	062409 FT	1 1 00721 0 00 0000+00
			KNIGHT RD
			(CNTY)

DIR: N TOTAL LEN: 15.383 MI. DIST: 06-4 SR: 663
LEFT MUN: UPPER HANOVER T RIGHT MUN: UPPER HANOVER T

KUTZTOWN RD
(SR1033 SEG 0010/0000) 0280/0000

S 0280/0000 LENGTH(AH 1247 BK 1896)
018 "DIA CIRC CONCR
0270/1595 LEN=0030 INSTALLED UNKN
024 "DIA CIRC CONCR
0270/1270 LEN=0032 INSTALLED UNKN

RBR

0270/0976 BMSEN 46/0663/0270/0894
0 0 00000 0 00 0000+00
P3
W BRANCH PERKIOMEN CR
RBR
0270/0894 BMSBG 46/0663/0270/0894

1 1 05462 0 00 0234+31 060522 FT 060513 FT
WILD RUN RD
(T243) 0270/0000

S 0270/0000 LENGTH(AH 1896 BK 2154)
024 "DIA CIRC CONCR
0260/1648 LEN=0045 INSTALLED UNKN

018 "DIA CIRC CONCR
0260/0663 LEN=0038 INSTALLED UNKN

018 "DIA CIRC CONCR
0260/0022 LEN=0030 INSTALLED UNKN
058368 FT 058359 FT 1 1 05462 0 00 0212+75
KINGS RD
(T326)
S 0260/0000 LENGTH(AH 2154 BK 2436)

018 "DIA CIRC CONCR
0250/1507 LEN=0035 INSTALLED UNKN

018 "DIA CIRC METAL
0250/0696 LEN=0035 INSTALLED UNKN
015 "DIA CIRC METAL
0250/0385 LEN=0040 INSTALLED UNKN
UPPER HANOVER
0250/0035 NEW HANOVER T
055932 FT 055923 FT 1 1 05462 0 00 0188+90
PRIVATE DR
(PRDR)
S 0250/0000 LENGTH(AH 2436 BK 1868)
018 "DIA CIRC CONCR
0240/1851 LEN=0040 INSTALLED UNKN
018 "DIA CIRC CONCR
0240/1382 LEN=0050 INSTALLED UNKN

DIR: N TOTAL LEN: 15.383 MI. DIST: 06-4 SR: 663
LEFT MUN: NEW HANOVER T RIGHT MUN: NEW HANOVER T

		036"H 24"W CON BOX CUL
	0240/1010	LEN=0030 INSTALLED UNKN
		024 "DIA CIRC CONCR
	0240/0213	LEN=0100 INSTALLED UNKN
054064 FT	054055 FT	1 1 05462 0 00 0169+80
		HILL RD
		(T491)
	S 0240/0000	LENGTH(AH 1868 BK 2018)
		018 "DIA CIRC METAL
	0224/1766	LEN=0045 INSTALLED UNKN
		018 "DIA CIRC METAL
	0224/1188	LEN=0110 INSTALLED UNKN
052046 FT	052037 FT	0 0 00000 0 00 0000+00
	S 0224/0000	LENGTH(AH 2018 BK 2379)
		018 "DIA CIRC CONCR
	0220/2375	LEN=0010 INSTALLED UNKN
		018 "DIA CIRC CONCR
	0220/1850	LEN=0040 INSTALLED UNKN
		018 "DIA CIRC CONCR
	0220/1060	LEN=0045 INSTALLED UNKN
		018 "DIA CIRC CONCR
	0220/0520	LEN=0040 INSTALLED UNKN
049667 FT	049658 FT	1 1 05462 0 00 0124+82
		DEEP CREEK RD
		(T372)
	S 0220/0000	LENGTH(AH 2379 BK 2207)
		015 "DIA CIRC CONCR
	0210/1294	LEN=0045 INSTALLED UNKN
		018 "DIA CIRC CONCR
	0210/0746	LEN=0047 INSTALLED UNKN
	0210/0015	BMSEN 46/0663/0210/0000
047460 FT	047451 FT	1 1 05462 0 00 0102+71
		DEEP CREEK
		BMSBG 46/0663/0210/0000
	S 0210/0000	LENGTH(AH 2207 BK 1990)
		018 "DIA CIRC CONCR
	0200/1433	LEN=0035 INSTALLED UNKN
		036 "DIA CIRC CONCR
	0200/0961	LEN=0035 INSTALLED UNKN
045470 FT	045461 FT	1 1 05462 0 00 0082+89

DIR: N TOTAL LEN: 15.383 MI. DIST: 06-4 SR: 663
LEFT MUN: NEW HANOVER T RIGHT MUN: NEW HANOVER T

```
                                                    LITTLE RD
                                                    (T490)
                                  == ==   S 0200/0000 LENGTH(AH 1990 BK 2519)
                                                    018 "DIA CIRC CONCR
                                          0190/2043 LEN=0040 INSTALLED UNKN

                                                    018 "DIA CIRC CONCR
                                          0190/1205 LEN=0040 INSTALLED UNKN

                                                    018 "DIA CIRC CONCR
                                          0190/0495 LEN=0032 INSTALLED UNKN
                                                    015 "DIA CIRC CONCR
                                          0190/0025 LEN=0030 INSTALLED UNKN
042951 FT                                 042942 FT 1 1 05462 0 00 0057+64
                                                    COLFLESH RD
                                                    (T356)
                                     ==   S 0190/0000 LENGTH(AH 2519 BK 1929)
                                                    015 "DIA CIRC CONCR
                                          0180/1462 LEN=0040 INSTALLED UNKN
                                                    018 "DIA CIRC METAL
                                          0180/0976 LEN=0200 INSTALLED UNKN

041022 FT                                 041013 FT 1 1 05462 0 00 0038+40
                                                    HOFFMANSVILLE RD
                                                    (T492)
                                  == ==   S 0180/0000 LENGTH(AH 1929 BK 3859)

                                                    018 "DIA CIRC METAL
                                          0160/2703 LEN=0040 INSTALLED UNKN

                                                    018 "DIA CIRC CONCR
                                          0160/2085 LEN=0040 INSTALLED UNKN



                                                    018 "DIA CIRC CONCR
                                          0160/0572 LEN=0036 INSTALLED UNKN
TO 0073/0080 SH
(CONN)                 0160/0100
                                                    036 "DIA CIRC CONCR
                                          0160/0090 LEN=0038 INSTALLED UNKN
037163 FT                                 037154 FT 1 1 05462 0 00 0000+00
                                                NC LAYFIELD RD
                                                    BIG RD
                                                    (SR0073 SEG 0090/0000)
                                          0160/0000 LTH AH 003859 BK 001250
```

DIR: N TOTAL LEN: 15.383 MI. DIST: 06-4 SR: 663
LEFT MUN: NEW HANOVER T RIGHT MUN: NEW HANOVER T

	037163 FT		037154 FT
			7154/0000 LTH AH 001250 BK 002369
BIG RD			INTER-AHD BIG RD
(SR0073 SEG 0080/0000)	0150/2369		0150/2369 (SR0073 SEG 0080/0000)
			018 "DIA CIRC CONCR
			0150/2195 LEN=0030 INSTALLED UNKN
			015 "DIA CIRC CONCR
			0150/0984 LEN=0015 INSTALLED UNKN
			018 "DIA CIRC CONCR
			0150/0359 LEN=0035 INSTALLED UNKN
	034794 FT		034785 FT 1 1 02696 0 00 0332+57
			MILES RD
			(T478)
			S 0150/0000 LENGTH(AH 2369 BK 1925)
			024 "DIA CIRC CONCR
			0140/1012 LEN=0030 INSTALLED UNKN
1 1 02696 0 00 0314+14	032869 FT		032860 FT
DOTTERER RD			
(T481)	0140/0000		S 0140/0000 LENGTH(AH 1925 BK 3734)
			018 "DIA CIRC METAL
			0130/3679 LEN=0040 INSTALLED UNKN
			018 "DIA CIRC METAL
			0130/3337 LEN=0050 INSTALLED UNKN
			SWAMP PICNIC RD
			0130/3164 (T351)
			018 "DIA CIRC CONCR
			0130/0843 LEN=0040 INSTALLED UNKN
			0130/0297 BMSEN 46/0663/0130/0287
			0 0 00000 0 00 0000+00
			MINISTER CR.
			0130/0287 BMSBG 46/0663/0130/0287
	029135 FT		029126 FT 1 1 02696 0 00 0276+58
			SWAMP PK
			(CNTY)
			S 0130/0000 LENGTH(AH 3734 BK 3161)

DIR: N TOTAL LEN: 15.383 MI. DIST: 06-4 SR: 663
LEFT MUN: NEW HANOVER T RIGHT MUN: NEW HANOVER T

				018 "DIA CIRC CONCR
			0120/3096	LEN=0080 INSTALLED UNKN
			0120/2032	BMSEN 46/0663/0120/1989
				1 1 02696 0 00 0264+81
				MINISTER CREEK
			0120/1989	BMSBG 46/0663/0120/1989
				018 "DIA CIRC METAL
			0120/0828	LEN=0030 INSTALLED UNKN
				024 "DIA CIRC CONCR
			0120/0275	LEN=0032 INSTALLED UNKN
				018 "DIA CIRC CONCR
			0120/0270	LEN=0212 INSTALLED UNKN
1 1 02696 0 00 0244+82	025974 FT		025965 FT	
KLEMAN RD				
(T349)	0120/0000	==	S 0120/0000	LENGTH(AH 3161 BK 2907)
				015 "DIA CIRC CONCR
			0110/2457	LEN=0060 INSTALLED UNKN
				BUCHERT RD
				(T346)
		== ==	0110/1930	
				018 "DIA CIRC METAL
			0110/1910	LEN=0020 INSTALLED UNKN
				018 "DIA CIRC CONCR
			0110/1465	LEN=0040 INSTALLED UNKN
GRANDVIEW AV				
(TWP)	0110/0163	==		
1 1 02696 0 00 0217+48	023067 FT		023058 FT	
MOYER RD				
(T493)	0110/0000	==	S 0110/0000	LENGTH(AH 2907 BK 2939)
				ANTHONY DR
		==	0100/2689	(T547)
				018 "DIA CIR PLASTIC
			0100/1540	LEN=0010 INSTALLED UNKN
				LOMARA DR
		==	0100/1289	(T542)
				018 "DIA CIR PLASTIC
			0100/1185	LEN=0010 INSTALLED UNKN
				NEW HANOVER
			0100/0564	LOWER POTTSGROVE T
				LOWER POTTSGROVE

DIR: N TOTAL LEN: 15.383 MI. DIST: 06-4 SR: 663
LEFT MUN: LOWER POTTSGROVE T RIGHT MUN: LOWER POTTSGROVE T

			0100/0281	UPPER POTTSGROVE T
				018 "DIA CIRC CONCR
			0100/0280	LEN=0030 INSTALLED UNKN
MOCK RD (TWP)	0100/0246			
	020128 FT		020119 FT	1 1 02696 0 00 0186+63
				BLIEM RD
				(SR4027 SEG 0080/3400)
			S 0100/0000	LENGTH(AH 2939 BK 1791)
				018 "DIA CIRC CONCR
			0090/1737	LEN=0040 INSTALLED UNKN
				018 "DIA CIRC CONCR
			0090/1236	LEN=0060 INSTALLED UNKN
				UPPER POTTSGROVE
			0090/0895	LOWER POTTSGROVE T
				018 "DIA CIRC CONCR
			0090/0030	LEN=0030 INSTALLED UNKN
	018337 FT		018328 FT	1 1 02696 0 00 0168+73
				018 "DIA CIRC CONCR
				LEN=0010 INSTALLED UNKN
				KEIM ST
ORLANDO RD (TWP)	0090/0000			(SR4034 SEG 0030/3785)
			S 0090/0000	LENGTH(AH 1791 BK 2275)
				018 "DIA CIR PLASTIC
			0080/2258	LEN=0050 INSTALLED UNKN
	016062 FT		016053 FT	1 1 02696 0 00 0139+10
				WHITE PINE LN
				(TWP)
			S 0080/0000	LENGTH(AH 2275 BK 2382)
CONTINENTAL DR (TWP)	0070/1773			
				018 "DIA CIR PLASTIC
			0070/1310	LEN=0040 INSTALLED UNKN
NESTER DR (TWP)	0070/0889			
				015 "DIA CIRC CONCR
			0070/0874	LEN=0030 INSTALLED UNKN
	013680 FT		013671 FT	1 1 02696 0 00 0122+28
				KAUFMAN RD
				(TWP)
				LOWER POTTSGROVE

DIR: N TOTAL LEN: 15.383 MI. DIST: 06-4 SR: 663
LEFT MUN: LOWER POTTSGROVE T RIGHT MUN: LOWER POTTSGROVE T

LEFT		RIGHT	
MAUGERS MILL RD (SR4033 SEG 0010/0000)	0070/0000	0070/0000	UPPER POTTSGROVE T LENGTH(AH 2382 BK 3287)
		0060/2160	018 "DIA CIRC CONCR LEN=0032 INSTALLED UNKN
ORLANDO RD (TWP)	0060/1913	0060/1913	SCHOOL LN (TWP)
		0060/1168	018 "DIA CIRC CONCR LEN=0030 INSTALLED UNKN
		0060/1158	BMSEN 46/0663/0060/1106 1 1 02696 0 00 0100+40 SPROGELS RUN
		0060/1106	BMSBG 46/0663/0060/1106
GLENDALE AV (TWP)	0060/1072		
		0060/0940	UPPER POTTSGROVE LOWER POTTSGROVE T
NORTH ST (TWP)	0060/0595		
			MERVINE ST (SR4029 SEG 0040/3663)
1 1 02696 0 00 0089+20 010393 FT		010384 FT	LOWER POTTSGROVE
MERVINE ST (BORO)	0060/0000	0060/0000	POTTSTOWN B LENGTH(AH 3287 BK 2295)
		0050/1739	MASTER ST (BORO)
		0050/1260	MINERAL ST (BORO)
MAPLEWOOD DR (BORO)	0050/1086		
		0050/0671	GRACE ST (BORO)
LEE AV (BORO)	0050/0255 008098 FT	008089 FT	1 1 02696 0 00 0066+34 PROSPECT ST (BORO)
		0050/0000	LENGTH(AH 2295 BK 2676)
		0040/2329	018 "DIA CIRC CONCR LEN=0030 INSTALLED UNKN
		0040/2306	DIAMOND ST (BORO)
WILSON ST (BORO)	0040/1727	0040/1727	WILSON ST (BORO)
			ST JOHN ST

DIR: N TOTAL LEN: 15.383 MI. DIST: 06-4 SR: 663
LEFT MUN: POTTSTOWN B RIGHT MUN: POTTSTOWN B

		0040/1402	(BORO)
GAY ST (BORO)	0040/1043		
			NIGHTINGALE ST
		0040/0702	(BORO)
			018 "DIA CIRC CONCR
		0040/0032	LEN=0026 INSTALLED UNKN
	005422 FT	005413 FT	1 1 02696 0 00 0039+69
			EAST ST
			(BORO)
		0040/0000	LENGTH(AH 2676 BK 3593)
			WEST ST
		0030/3071	(BORO)
WEST ST (BORO)	0030/3031		
			OAK ST
			(BORO)
		0030/2683	
			JEFFERSON AV
		0030/2090	(BORO)
			LINCOLN AV
		0030/1685	(BORO)
THIRD ST (BORO)	0030/1325		
GROWS AL (BORO)	0030/1218		
			BEECH ST
			(BORO)
		0030/1058	
			UNION AL
		0030/0885	(BORO)
			018 "DIA CIRC CONCR
		0030/0738	LEN=0222 INSTALLED UNKN
			WALNUT ST
		0030/0710	(BORO)
			ROWAN AL
		0030/0534	(BORO)
			018 "DIA CIRC CONCR
		0030/0380	LEN=0035 INSTALLED UNKN
			CHESTNUT ST
		0030/0356	(BORO)
			LESCHER AL
		0030/0178	(BORO)
			015 "DIA CIRC CONCR
		0030/0040	LEN=0045 INSTALLED UNKN
	001829 FT	001820 FT	1 1 02696 0 00 0003+83
			VILLAGE: POTTSTOWN BORO
			KING ST

DIR: N TOTAL LEN: 15.383 MI. DIST: 06-4 SR: 663
LEFT MUN: POTTSTOWN B RIGHT MUN: POTTSTOWN B

				(BORO)
				NC CHARLOTTE ST
				CHARLOTTE ST
				(SR4043 SEG 0011/0384)
			INTER-BK	KING ST
				(BORO)
				MFC BEGIN = B
			0030/0000	LTH AH 003593 BK 002200
	001829 FT		001820 FT	
			7020/0000	LTH AH 002200 BK 001820
KING ST	INTER-AHD		INTER-AHD	KING ST
(BORO)				(BORO)
MANATAWNY ST				MANATAWNY ST
(SR4037 SEG 0010/0379)				(SR4037 SEG 0010/0379)
	0011/1829		0010/1820	
BMSEN 46/0663/0010/1627				BMSEN 46/0663/0010/1627
BRIDGE POSTED (TONS)	0011/1779		0010/1781	BRIDGE POSTED (TONS)
0 0 00000 0 00 0000+00				0 0 00000 0 00 0000+00
SGL 15 COMB				SGL 15 COMB
MANATAWAWY CREEK				MANATAWAWY CREEK
BMSBG 46/0663/0010/1627	0011/1625		0010/1627	BMSBG 46/0663/0010/1627
MEMORIAL PARK ENTRANCE				MEMORIAL PARK ENTRANCE
(BORO)	0011/1171		0010/1161	(BORO)
				015 "DIA CIRC CONCR
			0010/1026	LEN=0012 INSTALLED UNKN
(AAR 589511P)#TRKS 01	0011/0685		0010/0679	(AAR 589511P)#TRKS 01
018 "DIA CIRC CONCR				
LEN=0050 INSTALLED UNKN	0011/0660			
				018 "DIA CIRC CONCR
			0010/0594	LEN=0074 INSTALLED UNKN
				FROM 0100/0020 SH
			0010/0143	(BORO)
SHOEMAKER RD				
(BORO)	0011/0108			
018 "DIA CIRC CONCR				
LEN=0050 INSTALLED UNKN	0011/0080			
2 0 46002 7 00 0000+00	000000 FT		000000 FT	2 0 46002 7 00 0000+00
POTTSTOWN BOYERTOWN BP				POTTSTOWN BOYERTOWN BP
(SR0100 SEG 0021/0000)				(SR0100 SEG 0021/0000)
(SR0100 SEG 0020/0000)				(SR0100 SEG 0020/0000)
NC KING ST				NC KING ST
POTTSTOWN BOYERTOWN BP				POTTSTOWN BOYERTOWN BP
(SR0100 SEG 0020/0000)				(SR0100 SEG 0020/0000)
(SR0100 SEG 0021/0000)				(SR0100 SEG 0021/0000)
KING ST	INTER-BK		INTER-BK	KING ST
(BORO)				(BORO)
MFC BEGIN = C				MFC BEGIN = C
LENGTH(AH 1829 BK 0000)	0011/0000		0010/0000	LENGTH(AH 1820 BK 0000)

DIR: N TOTAL LEN: 11.039 MI. DIST: 06-4 SR: 611
LEFT MUN: HORSHAM T RIGHT MUN: HORSHAM T

AH-BUCKS (09)058287 FT
EASTON RD INTER-AHD
(SR0611 SEG 0011/0000)
COUNTY LINE RD
(SR2038 SEG 0171/0000)
(SR2038 SEG 0170/0000)

COUNTY LINE RD
(SR2038 SEG 0171/0000)
(SR2038 SEG 0170/0000) 0241/3120

018 "DIA CIRC CONCR
LEN=0034 INSTALLED UNKN 0241/2580

018 "DIA CIRC CONCR
LEN=0032 INSTALLED UNKN 0241/2431

018 "DIA CIRC CONCR
LEN=0032 INSTALLED UNKN 0241/2277

018 "DIA CIRC CONCR
LEN=0034 INSTALLED UNKN 0241/1985
018 "DIA CIRC CONCR
LEN=0036 INSTALLED UNKN 0241/1615

(APRA) WILLOW GROVE US
MAIN GATE RD
(GOVT)
0241/0934

018 "DIA CIRC CONCR
LEN=0034 INSTALLED UNKN 0241/0540
018 "DIA CIRC CONCR
LEN=0034 INSTALLED UNKN 0241/0255

018 "DIA CIRC CONCR
LEN=0034 INSTALLED UNKN 0241/0055

1 0 00151 0 02 0552+85 055167 FT
UNKNOWN RD

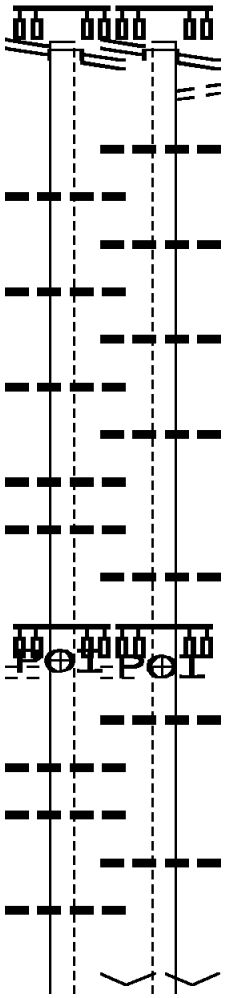

058211 FT
INTER-AHD EASTON RD
(SR0611 SEG 0010/0000)
COUNTY LINE RD
(SR2038 SEG 0171/0000)
(SR2038 SEG 0170/0000)

COUNTY LINE RD
(SR2038 SEG 0171/0000)
0240/3091 (SR2038 SEG 0170/0000)
TO 2038/0170 SH
0240/2985 (CONN)
015 "DIA CIRC CONCR
0240/2597 LEN=0030 INSTALLED UNKN

018 "DIA CIRC CONCR
0240/2455 LEN=0032 INSTALLED UNKN

018 "DIA CIRC CONCR
0240/2295 LEN=0032 INSTALLED UNKN

018 "DIA CIRC CONCR
0240/2057 LEN=0032 INSTALLED UNKN

018 "DIA CIRC CONCR
0240/1373 LEN=0032 INSTALLED UNKN
(APRA) WILLOW GROVE US
MAIN GATE RD
(GOVT)
0240/0922
024 "DIA CIRC CONCR
0240/0555 LEN=0040 INSTALLED UNKN

018 "DIA CIRC CONCR
0240/0113 LEN=0032 INSTALLED UNKN

055120 FT 1 0 00151 0 02 0553+00
VILLAGE: HORSHAM TWP.
UNKNOWN RD

DIR: N TOTAL LEN: 11.039 MI. DIST: 06-4 SR: 611
LEFT MUN: HORSHAM T RIGHT MUN: HORSHAM T

(PRDR)			(PRDR)
LENGTH(AH 3120 BK 2586) 0241/0000 S	==	== S	0240/0000 LENGTH(AH 3091 BK 2601)
			018 "DIA CIRC CONCR
		0230/2526	LEN=0032 INSTALLED UNKN
018 "DIA CIRC CONCR			
LEN=0032 INSTALLED UNKN 0231/2502			
018 "DIA CIRC CONCR			
LEN=0034 INSTALLED UNKN 0231/2256			
			018 "DIA CIRC CONCR
		0230/2028	LEN=0032 INSTALLED UNKN
018 "DIA CIRC CONCR			
LEN=0034 INSTALLED UNKN 0231/1970			
			018 "DIA CIRC CONCR
		0230/1594	LEN=0032 INSTALLED UNKN
018 "DIA CIRC CONCR			
LEN=0034 INSTALLED UNKN 0231/1554			
			018 "DIA CIRC CONCR
		0230/1286	LEN=0032 INSTALLED UNKN
018 "DIA CIRC CONCR			
LEN=0036 INSTALLED UNKN 0231/1230			
			018 "DIA CIRC CONCR
		0230/0936	LEN=0032 INSTALLED UNKN
018 "DIA CIRC CONCR			
LEN=0036 INSTALLED UNKN 0231/0872			
			018 "DIA CIRC CONCR
		0230/0776	LEN=0032 INSTALLED UNKN
018 "DIA CIRC CONCR			
LEN=0036 INSTALLED UNKN 0231/0746			
018 "DIA CIRC CONCR			
LEN=0036 INSTALLED UNKN 0231/0190			
1 0 00151 0 02 0526+66 052581 FT		052519 FT	1 0 00151 0 02 0526+70
MORELAND AV			MORELAND AV
(T122)			(T122)
LENGTH(AH 2586 BK 3631) 0231/0000 S	==	== S	0230/0000 LENGTH(AH 2601 BK 3612)
018 "DIA CIRC CONCR			
LEN=0028 INSTALLED UNKN 0221/3496			
			018 "DIA CIRC CONCR
		0220/3440	LEN=0032 INSTALLED UNKN
018 "DIA CIRC CONCR			
LEN=0028 INSTALLED UNKN 0221/3290			
			018 "DIA CIRC CONCR
		0220/3224	LEN=0032 INSTALLED UNKN
018 "DIA CIRC CONCR			
LEN=0032 INSTALLED UNKN 0221/3026			
			018 "DIA CIRC CONCR
		0220/2972	LEN=0032 INSTALLED UNKN
018 "DIA CIRC CONCR			
LEN=0030 INSTALLED UNKN 0221/2940			
018 "DIA CIRC CONCR			

DIR: N TOTAL LEN: 11.039 MI. DIST: 06-4 SR: 611
LEFT MUN: HORSHAM T RIGHT MUN: HORSHAM T

LEFT		RIGHT
LEN=0032 INSTALLED UNKN	0221/2272	
		0220/2140 018 "DIA CIRC CONCR LEN=0032 INSTALLED UNKN
018 "DIA CIRC CONCR LEN=0030 INSTALLED UNKN	0221/2032	
		0220/1904 018 "DIA CIRC CONCR LEN=0030 INSTALLED UNKN
018 "DIA CIRC CONCR LEN=0036 INSTALLED UNKN	0221/1770	
MAPLE AV (T143)		MAPLE AV (T143)
	0221/1617	0220/1644
018 "DIA CIRC CONCR LEN=0034 INSTALLED UNKN	0221/1560	
		0220/1436 018 "DIA CIRC CONCR LEN=0030 INSTALLED UNKN
018 "DIA CIRC CONCR LEN=0034 INSTALLED UNKN	0221/1136	
MAPLE AV (T143)		MAPLE AV (T143)
	0221/1063	0220/1063
018 "DIA CIRC CONCR LEN=0038 INSTALLED UNKN	0221/1000	
		0220/1006 018 "DIA CIRC CONCR LEN=0034 INSTALLED UNKN
		0220/0910 018 "DIA CIRC CONCR LEN=0034 INSTALLED UNKN
018 "DIA CIRC CONCR LEN=0034 INSTALLED UNKN	0221/0734	
		0220/0636 018 "DIA CIRC CONCR LEN=0032 INSTALLED UNKN
JEFFERSON AV (T153)	0221/0593	0220/0600 JEFFERSON AV (T153)
		0220/0336 018 "DIA CIRC CONCR LEN=0034 INSTALLED UNKN
BROADWAY AV (T154)	0221/0293	0220/0300 BROADWAY AV (T154)
018 "DIA CIRC CONCR LEN=0032 INSTALLED UNKN	0221/0124	
018 "DIA CIRC CONCR LEN=0034 INSTALLED UNKN	0221/0122	
		0220/0032 018 "DIA CIRC CONCR LEN=0034 INSTALLED UNKN
1 0 00151 0 02 0490+10 048950 FT		048907 FT 1 0 00151 0 02 0490+10
GIRARD AV (T155)		GIRARD AV (T155)
LENGTH(AH 3631 BK 2905)	0221/0000 S	0220/0000 S LENGTH(AH 3612 BK 2955)
		0210/2390 024 "DIA CIRC CONCR LEN=0032 INSTALLED UNKN
018 "DIA CIRC CONCR		

DIR: N TOTAL LEN: 11.039 MI. DIST: 06-4 SR: 611
LEFT MUN: HORSHAM T RIGHT MUN: HORSHAM T

LEN=0036 INSTALLED UNKN	0211/2353		
COLUMBIA AV (T156)	0211/2322	0210/2342	COLUMBIA AV (T156)
		0210/2106	018 "DIA CIRC CONCR LEN=0032 INSTALLED UNKN
018 "DIA CIRC METAL LEN=0033 INSTALLED UNKN	0211/2064		
018 "DIA CIRC METAL LEN=0170 INSTALLED UNKN	0211/2056		
HOMESTEAD LN (T157)	0211/1926	0210/1955	HOMESTEAD LN (T157)
HOMESTEAD LN (T157)	0211/1894	0210/1919	HOMESTEAD LN (T157)
018 "DIA CIRC CONCR LEN=0032 INSTALLED UNKN	0211/1720		
MEETINGHOUSE RD (T123)			MEETINGHOUSE RD (T123)
DRESHER RD (T123)	0211/1222	0210/1261	DRESHER RD (T123)
NORRISTOWN RD (T158)	0211/1170	0210/1147	NORRISTOWN RD (T158)
018 "DIA CIRC CONCR LEN=0032 INSTALLED UNKN	0211/0860		
		0210/0888	018 "DIA CIRC CONCR LEN=0028 INSTALLED UNKN
024 "DIA CIRC CONCR LEN=0036 INSTALLED UNKN	0211/0578		
		0210/0554	036 "DIA CIRC CONCR LEN=0028 INSTALLED UNKN
		0210/0546	036 "DIA CIRC CONCR LEN=0082 INSTALLED UNKN
BIRCH AV (T135)	0211/0367	0210/0415	BIRCH AV (T135)
018 "DIA CIRC CONCR LEN=0026 INSTALLED UNKN	0211/0320		
		0210/0126	LAUREL AV (T134)
018 "DIA CIRC CONCR LEN=0010 INSTALLED UNKN	0211/0122		
		0210/0094	018 "DIA CIRC CONCR LEN=0026 INSTALLED UNKN
1 0 00151 0 02 0460+83 046045 FT		045952 FT	1 0 00151 0 02 0460+83
HORSHAM RD (SR0463 SEG 0262/0997) (SR0463 SEG 0263/0997)			HORSHAM RD (SR0463 SEG 0262/0997) (SR0463 SEG 0263/0997)
LENGTH(AH 2905 BK 2165)	0211/0000	0210/0000	LENGTH(AH 2955 BK 2103)
BMSEN 46/0611/0200/1968	0201/2015	0200/2000	BMSEN 46/0611/0200/1968

DIR: N TOTAL LEN: 11.039 MI. DIST: 06-4 SR: 611
LEFT MUN: HORSHAM T RIGHT MUN: HORSHAM T

LEFT		RIGHT
0 0 00000 0 00 0000+00		0 0 00000 0 00 0000+00
PENNYPACK CR		PENNYPACK CR
BMSBG 46/0611/0200/1968	0201/1983	0200/1968 BMSBG 46/0611/0200/1968
JOHNSON RD		
(T428)	0201/1938	
		018 "DIA CIRC CONCR
		0200/1690 LEN=0026 INSTALLED UNKN
018 "DIA CIRC CONCR		
LEN=0037 INSTALLED UNKN	0201/1670	
HORSHAM RD		HORSHAM RD
(CNTY)	0201/1298	0200/1250 (CNTY)
		018 "DIA CIRC CONCR
		0200/1206 LEN=0024 INSTALLED UNKN
018 "DIA CIRC CONCR		
LEN=0032 INSTALLED UNKN	0201/1044	
		018 "DIA CIRC CONCR
		0200/0842 LEN=0025 INSTALLED UNKN
018 "DIA CIRC CONCR		
LEN=0034 INSTALLED UNKN	0201/0870	
RUTH AV		RUTH AV
(T137)	0201/0799	0200/0754 (T137)
018 "DIA CIRC CONCR		
LEN=0034 INSTALLED UNKN	0201/0746	
PINE AV		PINE AV
(T424)	0201/0440	0200/0398 (T424)
036 "DIA CIRC METAL		
LEN=0032 INSTALLED UNKN	0201/0177	
		036 "DIA CIRC CONCR
		0200/0166 LEN=0036 INSTALLED UNKN
		018 "DIA CIRC CONCR
		0200/0164 LEN=0030 INSTALLED UNKN
FAIR OAKS AV		
(T139)	0201/0040	
1 0 00151 0 02 0439+27	043880 FT	043849 FT 1 0 00151 0 02 0439+65
FAIR OAKS AV		FAIR OAKS AV
(T139)		(T139)
LENGTH(AH 2165 BK 2153)	0201/0000	0200/0000 LENGTH(AH 2103 BK 2218)
		FAIR OAKS AV
		0190/2181 (T139)
		018 "DIA CIRC CONCR
		0190/2180 LEN=0026 INSTALLED UNKN
		018 "DIA CIRC CONCR
		0190/1996 LEN=0026 INSTALLED UNKN
018 "DIA CIRC CONCR		
LEN=0032 INSTALLED UNKN	0191/1893	
		018 "DIA CIRC CONCR
		0190/1462 LEN=0026 INSTALLED UNKN
018 "DIA CIRC CONCR		
LEN=0030 INSTALLED UNKN	0191/1425	

DIR: N TOTAL LEN: 11.039 MI. DIST: 06-4 SR: 611
LEFT MUN: HORSHAM T RIGHT MUN: HORSHAM T

LEFT		RIGHT	
		0190/1342	018 "DIA CIRC CONCR LEN=0022 INSTALLED UNKN
NEW RD (T422) BLAIR MILL RD (SR2026 SEG 0030/0000)			NEW RD (T422) BLAIR MILL RD (SR2026 SEG 0030/0000)
BLAIR MILL RD (SR2026 SEG 0030/0000)	0191/1214	0190/1236	BLAIR MILL RD (SR2026 SEG 0030/0000) HORSHAM UPPER MORELAND T
		0190/1212	018 "DIA CIRC CONCR LEN=0022 INSTALLED UNKN
HORSHAM UPPER MORELAND T	0191/1118		
WILLOW AV (TWP)			WILLOW AV (TWP)
WILLOW AV (TWP)	0191/0824	0190/0865	WILLOW AV (TWP)
		0190/0710	018 "DIA CIRC CONCR LEN=0024 INSTALLED UNKN
018 "DIA CIRC METAL LEN=0028 INSTALLED UNKN	0191/0607		
018 "DIA CIRC CONCR LEN=0030 INSTALLED UNKN	0191/0445		
LINDEN AV (TWP)			LINDEN AV (TWP)
LINDEN AV (TWP)	0191/0430	0190/0482	LINDEN AV (TWP)
		0190/0452	018 "DIA CIRC CONCR LEN=0036 INSTALLED UNKN
018 "DIA CIRC CONCR LEN=0034 INSTALLED UNKN	0191/0063		
SYCAMORE RD (TWP)			SYCAMORE RD (TWP)
SYCAMORE RD (TWP)	0191/0059	0190/0090	SYCAMORE RD (TWP)
MILL RD (SR2040 SEG 0010/0000)	0191/0023		
		041631 FT	1 0 00151 0 02 0417+81
1 0 00151 0 02 0418+24 041727 FT LENGTH(AH 2153 BK 3719)	0191/0000 S	S 0190/0000	MILL RD (SR2040 SEG 0010/0000) LENGTH(AH 2218 BK 3685)
		0180/3600	015 "DIA CIRC CONCR LEN=0024 INSTALLED UNKN
		0180/3525	TO 2040/0010 SH (CONN)
		0180/3450	015 "DIA CIRC CONCR LEN=0024 INSTALLED UNKN
018 "DIA CIRC CONCR			

DIR: N TOTAL LEN: 11.039 MI. DIST: 06-4 SR: 611
LEFT MUN: UPPER MORELAND T RIGHT MUN: UPPER MORELAND T

LEFT		RIGHT	
LEN=0030 INSTALLED UNKN	0181/3388		
		0180/2663	FROM 8041/0750 SH (CONN)
RAMP RD (SR8041 SEG 0750/0549) HOME DEPOT DR (PRDR)			RAMP RD (SR8041 SEG 0750/0549) HOME DEPOT DR (PRDR)
	0181/2497	0180/2485	
018 "DIA CIRC CONCR LEN=0034 INSTALLED UNKN	0181/2390		
BMSEN 46/0611/0180/2304 0 0 00000 0 00 0000+00	0181/2343	0180/2345	BMSEN 46/0611/0180/2304 0 0 00000 0 00 0000+00
RAMP ROAD BMSBG 46/0611/0180/2304	0181/2302	0180/2304	RAMP ROAD BMSBG 46/0611/0180/2304
		0180/2270	015 "DIA CIRC CONCR LEN=0024 INSTALLED UNKN
RAMP RD (SR8041 SEG 0250/0000)	0181/2062		
		0180/1866	RAMP RD (SR8041 SEG 0010/0000)
RAMP RD (SR8041 SEG 0760/1894)	0181/1855		
018 "DIA CIRC CONCR LEN=0030 INSTALLED UNKN	0181/1510		
(APRA) WILLOW GROVE IND MARYLAND RD (TWP)			(APRA) WILLOW GROVE IND MARYLAND RD (TWP)
	0181/1323	0180/1323	
BMSEN 46/0611/0180/1196 0 0 00000 0 00 0000+00	0181/1221	0180/1226	BMSEN 46/0611/0180/1196 0 0 00000 0 00 0000+00
PENNYPACK BR BMSBG 46/0611/0180/1196	0181/1191	0180/1196	PENNYPACK BR BMSBG 46/0611/0180/1196
		0180/1024	018 "DIA CIRC CONCR LEN=0216 INSTALLED UNKN
PA TPK (I-276) OP ID 46/7276/9903/4275	0181/0973	0180/0973	PA TPK (I-276) OP ID 46/7276/9903/4275
018 "DIA CIRC CONCR LEN=0030 INSTALLED UNKN	0181/0945		
		0180/0800	018 "DIA CIRC CONCR LEN=0024 INSTALLED UNKN
WYANDOTTE RD (T518)			WYANDOTTE RD (TWP)
	0181/0525	0180/0518	
		0180/0466	018 "DIA CIRC CONCR LEN=0022 INSTALLED UNKN
CONSOLIDATED RAIL CORPO OVERPASS IS RR X-ING	0181/0320	0180/0320	CONSOLIDATED RAIL CORPO OVERPASS IS RR X-ING
		0180/0226	018 "DIA CIRC CONCR LEN=0022 INSTALLED UNKN

DIR: N TOTAL LEN: 11.039 MI. DIST: 06-4 SR: 611
LEFT MUN: UPPER MORELAND T RIGHT MUN: UPPER MORELAND T

BMSEN 46/0611/0180/0000	0181/0022	0180/0022	BMSEN 46/0611/0180/0000
1 0 00151 0 02 0380+48 038008 FT		037946 FT	1 0 00151 0 02 0380+48
BRANCH PENNYPACK CREEK			BRANCH PENNYPACK CREEK
BMSBG 46/0611/0180/0000			BMSBG 46/0611/0180/0000
LENGTH(AH 3719 BK 2560)	0181/0000	0180/0000	LENGTH(AH 3685 BK 2549)
			036 "DIA CIRC CONCR
		0170/2522	LEN=0022 INSTALLED UNKN
BEST BUY PL			BEST BUY PZ
(PRDR)			(PRDR)
	0171/2363	0170/2359	
			018 "DIA CIRC CONCR
		0170/2273	LEN=0022 INSTALLED UNKN
015 "DIA CIRC CONCR			
LEN=0022 INSTALLED UNKN	0171/2256		
KNOCK N KNOLL CR			
(TWP)	0171/2024		
ANDREA DR			
(TWP)	0171/1757		
			018 "DIA CIRC CONCR
		0170/1740	LEN=0024 INSTALLED UNKN
			018 "DIA CIRC CONCR
		0170/1735	LEN=0010 INSTALLED UNKN
018 "DIA CIRC CONCR			
LEN=0035 INSTALLED UNKN	0171/1635		
FITZWATERTOWN RD			FITZWATERTOWN RD
(SR2038 SEG 0080/0000)			(SR2038 SEG 0080/0000)
FITZWATERTOWN RD			FITZWATERTOWN RD
(SR2038 SEG 0080/0000)	0171/1565	0170/1571	(SR2038 SEG 0080/0000)
018 "DIA CIRC CONCR			
LEN=0024 INSTALLED UNKN	0171/1285		
			018 "DIA CIRC CONCR
		0170/1262	LEN=0022 INSTALLED UNKN
018 "DIA CIRC CONCR			
LEN=0024 INSTALLED UNKN	0171/1070		
			018 "DIA CIRC CONCR
		0170/1040	LEN=0022 INSTALLED UNKN
018 "DIA CIRC CONCR			
LEN=0024 INSTALLED UNKN	0171/0866		
			024 "DIA CIRC CONCR
		0170/0808	LEN=0022 INSTALLED UNKN
LAWNTON RD			LAWNTON RD
(TWP)	0171/0788	0170/0799	(TWP)
RUSSELL RD			RUSSELL RD
(TWP)	0171/0731	0170/0721	(TWP)
			018 "DIA CIRC METAL
		0170/0598	LEN=0022 INSTALLED UNKN
GILPIN RD			GILPIN RD
(TWP)	0171/0455	0170/0428	(TWP)
			018 "DIA CIRC CONCR

DIR: N TOTAL LEN: 11.039 MI. DIST: 06-4 SR: 611
LEFT MUN: UPPER MORELAND T RIGHT MUN: UPPER MORELAND T

		0170/0406	LEN=0022 INSTALLED UNKN
GILPIN RD			GILPIN RD
(TWP)	0171/0368	0170/0362	(TWP)
1 0 00151 0 02 0354+93 035448 FT		035397 FT	1 0 00151 0 02 0354+93
ELLIS RD			ELLIS RD
(TWP)			(TWP)
ELLIS RD			ELLIS RD
(TWP)			(TWP)
LENGTH(AH 2560 BK 3742)	0171/0000	0170/0000	LENGTH(AH 2549 BK 3714)
			018 "DIA CIRC CONCR
		0160/3375	LEN=0028 INSTALLED UNKN
DALLAS RD			DALLAS RD
(TWP)	0161/3370	0160/3357	(TWP)
LINCOLN AV			LINCOLN AV
(TWP)			(TWP)
	0161/3290	0160/3263	
			018 "DIA CIRC CONCR
		0160/3023	LEN=0026 INSTALLED UNKN
CAMERON RD			CAMERON RD
(TWP)	0161/3023	0160/3011	(TWP)
			018 "DIA CIRC CONCR
		0160/2671	LEN=0024 INSTALLED UNKN
BARRETT RD			BARRETT RD
(TWP)	0161/2682	0160/2668	(TWP)
ALLISON RD			ALLISON RD
(TWP)	0161/2156	0160/2137	(TWP)
SUMMIT AV			SUMMIT AV
(TWP)	0161/1953	0160/1933	(TWP)
SUMMIT AV			SUMMIT AV
(TWP)			(TWP)
	0161/1916	0160/1896	
015 "DIA CIRC CONCR			
LEN=0004 INSTALLED UNKN	0161/1893		
CEDAR AV			CEDAR AV
(TWP)	0161/1603	0160/1585	(TWP)
CEDAR AV			CEDAR AV
(TWP)	0161/1563	0160/1536	(TWP)
015 "DIA CIRC CONCR			
LEN=0005 INSTALLED UNKN	0161/1552		
NC EASTON RD			CENTER AV
CENTER AV			(TWP)
(TWP)			OLD YORK RD
OLD YORK RD			(SR0263 SEG 0010/0000)
(SR0263 SEG 0011/0000)			(SR0263 SEG 0011/0000)
	0161/1260	0160/1242	
			018 "DIA CIRC CONCR
		0160/1199	LEN=0028 INSTALLED UNKN
			018 "DIA CIRC CONCR
		0160/1037	LEN=0028 INSTALLED UNKN
PARK AV			PARK AV

DIR: N TOTAL LEN: 11.039 MI. DIST: 06-4 SR: 611
LEFT MUN: UPPER MORELAND T RIGHT MUN: UPPER MORELAND T

(TWP)			(TWP)
	0161/0924	0160/0903	
			OLD YORK RD
			(SR0263 SEG 0011/0000)
			(SR0263 SEG 0010/0000)
			NC EASTON RD
EASTON RD			
(CNTY)			
MEMORIAL DR			
(TWP)			
	0161/0392		
PENNYPACK BR			PENNYPACK BR
STRUCTURE LENGTH 10 FT			STRUCTURE LENGTH 10 FT
BMSID 46/0611/0160/0390	0161/0355	0160/0390	BMSID 46/0611/0160/0390
			EASTON RD
			(CNTY)
			MEMORIAL DR
			(TWP)
		0160/0384	
018 "DIA CIRC CONCR			
LEN=0200 INSTALLED UNKN	0161/0092		
(AAR 593137)#TRKS 01	0161/0042	0160/0046	(AAR 593137)#TRKS 01
1 0 00151 0 02 0317+72	031706 FT	031683 FT	1 0 00151 0 02 0317+72
DAVISVILLE RD			DAVISVILLE RD
(TWP)			(TWP)
DAVISVILLE RD			DAVISVILLE RD
(SR2042 SEG 0010/0000)			(SR2042 SEG 0010/0000)
LENGTH(AH 3742 BK 1916)	0161/0000	0160/0000	LENGTH(AH 3714 BK 1936)
018 "DIA CIRC CONCR			
LEN=0030 INSTALLED UNKN	0151/1880		
018 "DIA CIRC CONCR			
LEN=0024 INSTALLED UNKN	0151/1850		
			018 "DIA CIRC METAL
		0150/1606	LEN=0026 INSTALLED UNKN
CHERRY ST			CHERRY ST
(TWP)	0151/1430	0150/1462	(TWP)
			018 "DIA CIRC METAL
		0150/1414	LEN=0026 INSTALLED UNKN
			018 "DIA CIRC METAL
		0150/1330	LEN=0026 INSTALLED UNKN
CHURCH ST			CHURCH ST
(TWP)			(TWP)
CHURCH ST			CHURCH ST
(TWP)			(TWP)
	0151/1007	0150/1063	
			018 "DIA CIRC CONCR
		0150/1050	LEN=0026 INSTALLED UNKN
INMAN TE			INMAN TE
(TWP)	0151/0783	0150/0811	(TWP)

DIR: N TOTAL LEN: 11.039 MI. DIST: 06-4 SR: 611
LEFT MUN: UPPER MORELAND T RIGHT MUN: UPPER MORELAND T

LEFT		RIGHT	
		0150/0796	018 "DIA CIRC CONCR LEN=0026 INSTALLED UNKN
QUIGLEY AV (TWP)	0151/0575	0150/0581	QUIGLEY AV (TWP)
		0150/0560	018 "DIA CIRC CONCR LEN=0026 INSTALLED UNKN
EVANS AV (TWP)	0151/0283	0150/0286	EVANS AV (TWP)
1 0 00151 0 02 0298+55 029790 FT		029747 FT	1 0 00151 0 02 0298+55
MORELAND RD (SR0063 SEG 0542/0000)			MORELAND RD (SR0063 SEG 0542/0000)
UPPER MORELAND ABINGTON T LENGTH(AH 1916 BK 1604)	0151/0000	0150/0000	UPPER MORELAND ABINGTON T LENGTH(AH 1936 BK 1606)
		0140/1602	018 "DIA CIRC CONCR LEN=0026 INSTALLED UNKN
018 "DIA CIRC CONCR LEN=0026 INSTALLED UNKN	0141/1530		
STRATFORD AV (TWP)	0141/1284		
018 "DIA CIRC CONCR LEN=0026 INSTALLED UNKN	0141/1256		
MAPLEWOOD AV (TWP)	0141/0919	0140/0936	MAPLEWOOD AV (TWP)
BERRELL AV (TWP)	0141/0626	0140/0631	BERRELL AV (TWP)
PARKVIEW AV (TWP)	0141/0318	0140/0337	PARKVIEW AV (TWP)
		0140/0066	018 "DIA CIRC CONCR LEN=0030 INSTALLED UNKN
1 0 00151 0 02 0282+55 028186 FT		028141 FT	1 0 00151 0 02 0282+55
OLD WELSH RD (SR2029 SEG 0020/0000)			OLD WELSH RD (SR2029 SEG 0020/0000)
OLD WELSH RD (SR2029 SEG 0020/0000) LENGTH(AH 1604 BK 3383)	0141/0000	0140/0000	OLD WELSH RD (SR2029 SEG 0020/0000) LENGTH(AH 1606 BK 3352)
018 "DIA CIRC CONCR LEN=0022 INSTALLED UNKN	0131/3170		
		0130/3095	018 "DIA CIRC CONCR LEN=0030 INSTALLED UNKN
TREMONT AV (TWP)	0131/3049		
018 "DIA CIRC CONCR LEN=0030 INSTALLED UNKN	0131/2904		
		0130/2835	018 "DIA CIRC CONCR LEN=0028 INSTALLED UNKN
RUBICAM AV (TWP)	0131/2840	0130/2801	RUBICAM AV (TWP)

DIR: N TOTAL LEN: 11.039 MI. DIST: 06-4 SR: 611
LEFT MUN: ABINGTON T RIGHT MUN: ABINGTON T

LEFT			RIGHT	
RUBICAM AV (TWP)	0131/2509		0130/2478	RUBICAM AV (TWP)
018 "DIA CIRC CONCR LEN=0027 INSTALLED UNKN	0131/2280			
ROY AV (TWP)	0131/2256			
ROY AV (TWP)	0131/2142		0130/2127	ROY AV (TWP)
018 "DIA CIRC CONCR LEN=0030 INSTALLED UNKN	0131/2008			
CHESTER AV (TWP)	0131/1863		0130/1846	CHESTER AV (TWP)
BUTLER AV (TWP)	0131/1458		0130/1438	BUTLER AV (TWP)
			0130/1411	018 "DIA CIRC CONCR LEN=0032 INSTALLED UNKN
018 "DIA CIRC CONCR LEN=0030 INSTALLED UNKN	0131/1326			
HAMILTON AV (TWP)	0131/1312		0130/1280	HAMILTON AV (TWP)
			0130/1181	HAMILTON AV (TWP)
			0130/1139	018 "DIA CIRC CONCR LEN=0032 INSTALLED UNKN
			0130/0903	018 "DIA CIRC CONCR LEN=0030 INSTALLED UNKN
EDGE HILL RD OP ID 46/2034/0100/0000	0131/0611		0130/0654	EDGE HILL RD OP ID 46/2034/0100/0000
018 "DIA CIRC CONCR LEN=0026 INSTALLED UNKN	0131/0152			
			0130/0010	018 "DIA CIRC CONCR LEN=0030 INSTALLED UNKN
1 0 00151 0 02 0248+95 024803 FT			024789 FT	1 0 00151 0 02 0248+95
JERICHO RD (TWP)				JERICHO RD (TWP)
LENGTH(AH 3383 BK 1468)	0131/0000	S	0130/0000	S LENGTH(AH 3352 BK 1492)
018 "DIA CIRC CONCR LEN=0030 INSTALLED UNKN	0121/1140			
			0120/1182	024 "DIA CIRC CONCR LEN=0050 INSTALLED UNKN
WHEATSHEAF LN (TWP)	0121/1081		0120/1133	WHEATSHEAF LN (TWP)
LONDON RD (TWP)	0121/0740		0120/0772	LONDON RD (TWP)
018 "DIA CIRC CONCR LEN=0030 INSTALLED UNKN	0121/0604			
018 "DIA CIRC CONCR LEN=0032 INSTALLED UNKN	0121/0572			

DIR: N TOTAL LEN: 11.039 MI. DIST: 06-4 SR: 611
LEFT MUN: ABINGTON T RIGHT MUN: ABINGTON T

024 "DIA CIRC CONCR LEN=0034 INSTALLED UNKN	0121/0510		
ROCKWELL RD (TWP)			ROCKWELL RD (TWP)
	0121/0451	0120/0482	
015 "DIA CIRC CONCR LEN=0030 INSTALLED UNKN	0121/0422		
015 "DIA CIRC CONCR LEN=0030 INSTALLED UNKN	0121/0322		
		023297 FT	1 0 00151 0 02 0234+04 BRENTWOOD RD (TWP)
1 0 00151 0 02 0234+86 023335 FT LENGTH(AH 1468 BK 2858)	0121/0000 S	0120/0000 S	LENGTH(AH 1492 BK 2830) 024 "DIA CIRC CONCR
		0110/2544	LEN=0030 INSTALLED UNKN
KEITH RD (TWP)			KEITH RD (TWP)
	0111/2488	0110/2488	
			018 "DIA CIRC CONCR
		0110/2484	LEN=0030 INSTALLED UNKN
			018 "DIA CIRC CONCR
		0110/2482	LEN=0028 INSTALLED UNKN
018 "DIA CIRC CONCR LEN=0030 INSTALLED UNKN	0111/2462		
(APRA) ABINGTON MEMORIA WOODLAND RD (TWP)			(APRA) ABINGTON MEMORIA WOODLAND RD (TWP)
	0111/1743	0110/1734	
018 "DIA CIRC CONCR LEN=0028 INSTALLED UNKN	0111/1464		
HORACE AV (TWP)			HORACE AV (TWP)
	0111/1091	0110/1081	
ECKERD AV (TWP)	0111/0769	0110/0756	ECKARD AV (TWP)
			018 "DIA CIRC CONCR
		0110/0745	LEN=0030 INSTALLED UNKN
GUERNSEY AV (TWP)	0111/0607	0110/0607	GUERNSEY AV (TWP)
			018 "DIA CIRC CONCR
		0110/0506	LEN=0027 INSTALLED UNKN
018 "DIA CIRC CONCR LEN=0030 INSTALLED UNKN	0111/0480		
			GUERNSEY AV
		0110/0465	(TWP)
			018 "DIA CIRC CONCR
		0110/0446	LEN=0030 INSTALLED UNKN
			018 "DIA CIRC CONCR
		0110/0036	LEN=0024 INSTALLED UNKN

DIR: N TOTAL LEN: 11.039 MI. DIST: 06-4 SR: 611
LEFT MUN: ABINGTON T RIGHT MUN: ABINGTON T

LEFT		RIGHT
1 0 00151 0 02 0205+58 020477 FT		020467 FT 1 0 00151 0 02 0205+58
SUSQUEHANNA RD		SUSQUEHANNA RD
(SR2017 SEG 0050/0905)		(SR2017 SEG 0050/0905)
LENGTH(AH 2858 BK 2935) 0111/0000		0110/0000 LENGTH(AH 2830 BK 2944)
		018 "DIA CIRC CONCR
		0100/2562 LEN=0032 INSTALLED UNKN
018 "DIA CIRC CONCR		
LEN=0101 INSTALLED UNKN 0101/2496		
ADAMS AV		ADAMS AV
(TWP) 0101/2475		0100/2487 (TWP)
ABINGTON LIBRARY		ABINGTON LIBRARY
(PRDR)		(PRDR)
RYDAL WY		RYDAL WY
(TWP)		(TWP)
0101/1988		0100/2009
OLD ORCHARD RD		
(TWP) 0101/1823		
		018 "DIA CIRC CONCR
		0100/1852 LEN=0032 INSTALLED UNKN
		OLD YORK RD
		0100/1820 (TWP)
018 "DIA CIRC CONCR		
LEN=0104 INSTALLED UNKN 0101/1764		
		048 "DIA CIRC CONCR
		0100/1512 LEN=0030 INSTALLED UNKN
CANTERBURY RD		CANTERBURY RD
(TWP) 0101/1468		0100/1509 (TWP)
024 "DIA CIRC CONCR		
LEN=0020 INSTALLED UNKN 0101/1418		
WOODCREST RD		WOODCREST RD
(TWP) 0101/1215		0100/1241 (TWP)
		OLD YORK RD
		0100/0768 (TWP)
		018 "DIA CIRC CONCR
		0100/0556 LEN=0032 INSTALLED UNKN
		018 "DIA CIRC CONCR
		0100/0454 LEN=0030 INSTALLED UNKN
024 "DIA CIRC CONCR		
LEN=0032 INSTALLED UNKN 0101/0432		
NOBLE TOWN CTR		NOBLE TOWN CTR
(PRDR)		(PRDR)
0101/0311		0100/0323
018 "DIA CIRC CONCR		
LEN=0030 INSTALLED UNKN 0101/0152		
		018 "DIA CIRC CONCR
		0100/0118 LEN=0030 INSTALLED UNKN
018 "DIA CIRC METAL		
LEN=0066 INSTALLED UNKN 0101/0066		
1 0 00151 0 01 0176+17 017542 FT		017523 FT 1 0 00151 0 01 0176+17

DIR: N TOTAL LEN: 11.039 MI. DIST: 06-4 SR: 611
LEFT MUN: ABINGTON T RIGHT MUN: ABINGTON T

HARTE RD (TWP)				HARTE RD (TWP)
LENGTH(AH 2935 BK 2590)	0101/0000		0100/0000	LENGTH(AH 2944 BK 2613)
FAIRWAY RD (TWP)				FAIRWAY RD (TWP)
	0091/2510		0090/2559	
018 "DIA CIRC CONCR LEN=0030 INSTALLED UNKN	0091/2496			
			0090/2438	LC TO FAIRWAY RD (CONN)
018 "DIA CIRC CONCR LEN=0032 INSTALLED UNKN	0091/2266			
			0090/2240	018 "DIA CIRC CONCR LEN=0032 INSTALLED UNKN
BAEDER RD (TWP)				BAEDER RD (TWP)
	0091/1819		0090/1872	
HILLTOP RD (TWP)	0091/1683			
BMSEN 46/0611/0090/1530 0 0 00000 0 00 0000+00 SOUTHEASTERN PA TRAN RR	0091/1555		0090/1645	BMSEN 46/0611/0090/1530 0 0 00000 0 00 0000+00 SOUTHEASTERN PA TRAN RR
BMSBG 46/0611/0090/1530 ABINGTON	0091/1440		0090/1530	BMSBG 46/0611/0090/1530 ABINGTON
JENKINTOWN B	0091/1410		0090/1410	JENKINTOWN B
RODMAN AV (TWP)				RODMAN AV (TWP)
RODMAN AV (TWP)				RODMAN AV (TWP)
	0091/1297		0090/1360	
			0090/1296	018 "DIA CIRC CONCR LEN=0030 INSTALLED UNKN
018 "DIA CIRC CONCR LEN=0032 INSTALLED UNKN	0091/1230			
			0090/1030	018 "DIA CIRC CONCR LEN=0039 INSTALLED UNKN
018 "DIA CIRC CONCR LEN=0030 INSTALLED UNKN	0091/0972			
			0090/0740	018 "DIA CIRC CONCR LEN=0118 INSTALLED UNKN
MADERIA AV (TWP)				MADERIA AV (TWP)
	0091/0628		0090/0672	
018 "DIA CIRC CONCR LEN=0030 INSTALLED UNKN	0091/0594			
			0090/0488	018 "DIA CIRC CONCR LEN=0030 INSTALLED UNKN
			0090/0052	018 "DIA CIRC CONCR LEN=0030 INSTALLED UNKN

DIR: N TOTAL LEN: 11.039 MI. DIST: 06-4 SR: 611
LEFT MUN: JENKINTOWN B RIGHT MUN: JENKINTOWN B

LEFT		RIGHT	
			CLOVERLY RD
		0090/0040	(BORO)
		014910 FT	1 0 00151 0 01 0149+28
1 0 00151 0 01 0150+21 014952 FT			RYDAL RD
CLOVERLY RD			(BORO)
(BORO)			
LENGTH(AH 2590 BK 2704)	0091/0000	0090/0000	LENGTH(AH 2613 BK 2603)
RYDAL RD			
(BORO)			
	0081/2640		
			018 "DIA CIRC CONCR
		0080/2514	LEN=0050 INSTALLED UNKN
HILLSIDE AV			HILLSIDE AV
(BORO)	0081/2304	0080/2252	(BORO)
VISTA RD			VISTA RD
(BORO)	0081/2092	0080/2040	(BORO)
(BORO)	0081/1914	0080/1862	(BORO)
CHERRY ST			CHERRY ST
(BORO)	0081/1764	0080/1713	(BORO)
HOMESTEAD RD			HOMESTEAD RD
(BORO)	0081/1544	0080/1502	(BORO)
WEST AV			WEST AV
(SR2021 SEG 0040/0000)			(SR2021 SEG 0040/0000)
WEST AV			WEST AV
(BORO)			(BORO)
	0081/1178	0080/1126	
GREENWOOD AV			GREENWOOD AV
(SR2021 SEG 0033/0648)	0081/0941	0080/0886	(SR2021 SEG 0033/0648)
GREENWOOD AV			GREENWOOD AV
(BORO)			(BORO)
	0081/0886	0080/0834	
SUMMIT AV			SUMMIT AV
(BORO)	0081/0604	0080/0552	(BORO)
HARPER AV			HARPER AV
(BORO)	0081/0249	0080/0192	(BORO)
1 0 00151 0 01 0123+15 012248 FT			
WASHINGTON LN			
(BORO)		012307 FT	1 0 00151 0 01 0123+15
WASHINGTON LN			WASHINGTON LN
(BORO)			(BORO)
			WASHINGTON LN
			(BORO)
JENKINTOWN			
ABINGTON T			
LENGTH(AH 2704 BK 1012)	0081/0000	0080/0000	LENGTH(AH 2603 BK 1063)
			JENKINTOWN
		0070/1040	ABINGTON T
ABINGTON			ABINGTON
JENKINTOWN B	0071/0867	0070/0962	JENKINTOWN B
JENKINTOWN			JENKINTOWN
ABINGTON T	0071/0444	0070/0455	ABINGTON T

DIR: N TOTAL LEN: 11.039 MI. DIST: 06-4 SR: 611
LEFT MUN: JENKINTOWN B RIGHT MUN: JENKINTOWN B

1 0 00151 0 01 0113+01 011236 FT		011244 FT	1 0 00151 0 01 0112+90
WYNCOTE RD			WYNCOTE RD
(TWP)			(TWP)
PAVILION DR			PAVILION DR
(TWP)			(TWP)
LENGTH(AH 1012 BK 1126)	0071/0000	0070/0000	LENGTH(AH 1063 BK 1150)
LENOX RD			LENOX RD
(TWP)	0061/0543	0060/0561	(TWP)
018 "DIA CIRC CONCR			
LEN=0026 INSTALLED UNKN	0061/0450		
018 "DIA CIRC CONCR			
LEN=0024 INSTALLED UNKN	0061/0320		
			GORDON RD
		0060/0228	(TWP)
1 0 00151 0 01 0101+75 010110 FT		010094 FT	1 0 00151 0 01 0101+73
TOWNSHIP LINE RD			TOWNSHIP LINE RD
(SR0073 SEG 0651/1341)			(SR0073 SEG 0651/1341)
(SR0073 SEG 0650/1367)			(SR0073 SEG 0650/1367)
ABINGTON			ABINGTON
CHELTENHAM T			CHELTENHAM T
LENGTH(AH 1126 BK 1855)	0061/0000	0060/0000	LENGTH(AH 1150 BK 1787)
			TO 0073/0650 SH
		0050/1674	(CONN)
024 "DIA CIRC METAL			
LEN=0040 INSTALLED UNKN	0051/0937		
			024 "DIA CIRC CONCR
		0050/0660	LEN=0026 INSTALLED UNKN
MEETINGHOUSE RD			MEETINGHOUSE RD
(TWP)			(TWP)
MEETINGHOUSE RD			MEETINGHOUSE RD
(TWP)			(TWP)
	0051/0419	0050/0390	
1 0 00151 0 01 0083+30 008255 FT		008307 FT	1 0 00151 0 01 0083+30
FOXCROFT RD			FOXCROFT RD
(TWP)			(TWP)
LENGTH(AH 1855 BK 1601)	0051/0000	0050/0000	LENGTH(AH 1787 BK 1648)
			018 "DIA CIRC CONCR
		0040/1523	LEN=0030 INSTALLED UNKN
LC TO OLD YORK RD SPUR			
(CONN)	0041/1232		
			018 "DIA CIRC CONCR
		0040/1189	LEN=0022 INSTALLED UNKN
OLD YORK RD SPUR			OLD YORK RD SPUR
(TWP)			(TWP)
GREEN BRAIR RD			GREEN BRAIR RD
(TWP)			(TWP)
	0041/1050	0040/1057	

DIR: N TOTAL LEN: 11.039 MI. DIST: 06-4 SR: 611
LEFT MUN: CHELTENHAM T RIGHT MUN: CHELTENHAM T

LEFT		RIGHT	
018 "DIA CIRC CONCR LEN=0026 INSTALLED UNKN	0041/0950		
018 "DIA CIRC CONCR LEN=0026 INSTALLED UNKN	0041/0600		
		018 "DIA CIRC CONCR LEN=0022 INSTALLED UNKN	0040/0179
		FOREST AV (TWP)	0040/0144
		018 "DIA CIRC CONCR LEN=0030 INSTALLED UNKN	0040/0070
BMSEN 46/0611/0040/0000 1 0 00151 0 00 0066+90 006654 FT	0041/0047	BMSEN 46/0611/0040/0000 1 0 00151 0 00 0066+90 006659 FT	0040/0047
TACONY CR. BMSBG 46/0611/0040/0000 LENGTH(AH 1601 BK 1361)	0041/0000	TACONY CR. BMSBG 46/0611/0040/0000 LENGTH(AH 1648 BK 1415)	0040/0000
		018 "DIA CIRC CONCR LEN=0026 INSTALLED UNKN	0030/1200
TO 2023/0040 SH (CONN)	0031/1163		
018 "DIA CIRC CONCR LEN=0022 INSTALLED UNKN	0031/1117		
CHURCH RD (SR2023 SEG 0040/1745)		CHURCH RD (SR2023 SEG 0040/1745)	
CHURCH RD (SR2023 SEG 0040/1745)	0031/1011	CHURCH RD (SR2023 SEG 0040/1745)	0030/1017
		018 "DIA CIRC CONCR LEN=0024 INSTALLED UNKN	0030/0765
018 "DIA CIRC CONCR LEN=0024 INSTALLED UNKN	0031/0590		
STAHR RD (TWP)	0031/0576	STAHR RD (TWP)	0030/0599
018 "DIA CIRC CONCR LEN=0023 INSTALLED UNKN	0031/0430		
		018 "DIA CIRC CONCR LEN=0030 INSTALLED UNKN	0030/0429
SOUTHEASTERN PENNSYLVAN OVERPASS IS RR X-ING	0031/0319	SOUTHEASTERN PENNSYLVAN OVERPASS IS RR X-ING	0030/0319
		018 "DIA CIRC METAL LEN=0040 INSTALLED UNKN	0030/0290
018 "DIA CIRC CONCR LEN=0024 INSTALLED UNKN	0031/0277		
018 "DIA CIRC CONCR LEN=0024 INSTALLED UNKN	0031/0110		
1 0 00151 0 00 0053+08 005293 FT		1 0 00151 0 00 0053+08 005244 FT	
CHELTEN HILLS RD (TWP)		CHELTEN HILLS RD (TWP)	
ELKINS AV (TWP)		ELKINS AV (TWP)	

DIR: N TOTAL LEN: 11.039 MI. DIST: 06-4 SR: 611
LEFT MUN: CHELTENHAM T RIGHT MUN: CHELTENHAM T

LEFT		RIGHT	
LENGTH(AH 1361 BK 2531)	0031/0000	0030/0000	LENGTH(AH 1415 BK 2468)
			018 "DIA CIRC CONCR
		0020/2375	LEN=0030 INSTALLED UNKN
018 "DIA CIRC CONCR			
LEN=0036 INSTALLED UNKN	0021/2374		
			018 "DIA CIRC CONCR
		0020/2000	LEN=0032 INSTALLED UNKN
018 "DIA CIRC CONCR			
LEN=0004 INSTALLED UNKN	0021/1996		
			036 "DIA CIRC CONCR
		0020/1666	LEN=0030 INSTALLED UNKN
SPRING AV			SPRING AV
(TWP)			(TWP)
	0021/1674	0020/1645	
			018 "DIA CIRC CONCR
		0020/1604	LEN=0030 INSTALLED UNKN
WEBB RD			WEBB RD
(TWP)	0021/1244	0020/1209	(TWP)
ASHBOURNE RD			ASHBOURNE RD
(SR2025 SEG 0030/0000)			(SR2025 SEG 0030/0000)
	0021/0790	0020/0767	
ASHBOURNE RD			ASHBOURNE RD
(SR2025 SEG 0020/2303)			(SR2025 SEG 0020/2303)
	0021/0726	0020/0697	
STETSON RD			STETSON RD
(TWP)	0021/0364	0020/0337	(TWP)
			018 "DIA CIRC CONCR
		0020/0304	LEN=0034 INSTALLED UNKN
			018 "DIA CIRC CONCR
		0020/0055	LEN=0024 INSTALLED UNKN
BMSEN 46/0611/0020/0000	0021/0012	0020/0012	BMSEN 46/0611/0020/0000
1 0 00151 0 00 0027+99	002762 FT	002776 FT	1 0 00151 0 00 0027+99
TACONY BR.			TACONY BR.
BMSBG 46/0611/0020/0000			BMSBG 46/0611/0020/0000
LENGTH(AH 2531 BK 2762)	0021/0000	0020/0000	LENGTH(AH 2468 BK 2776)
			018 "DIA CIRC CONCR
		0010/2715	LEN=0030 INSTALLED UNKN
ACADEMY LN			ACADEMY LN
(TWP)	0011/2632	0010/2641	(TWP)
			024 "DIA CIRC CONCR
		0010/2457	LEN=0030 INSTALLED UNKN
018 "DIA CIRC CONCR			
LEN=0024 INSTALLED UNKN	0011/2450		
JUNIPER AV			
(TWP)	0011/2184		
018 "DIA CIRC CONCR			
LEN=0024 INSTALLED UNKN	0011/2100		
MELROSE AV			MELROSE AV
(TWP)	0011/1950	0010/1939	(TWP)
MELROSE AV			MELROSE AV

DIR: N TOTAL LEN: 11.039 MI. DIST: 06-4 SR: 611

LEFT MUN: CHELTENHAM T		RIGHT MUN: CHELTENHAM T	
(TWP)	0011/1900	0010/1907	(TWP)
		0010/1861	018 "DIA CIRC CONCR LEN=0030 INSTALLED UNKN
018 "DIA CIRC METAL LEN=0024 INSTALLED UNKN	0011/1795		
DEVELON RD (TWP)	0011/1625		
		0010/1553	STRATFORD AV (TWP)
		0010/1545	018 "DIA CIRC CONCR LEN=0030 INSTALLED UNKN
018 "DIA CIRC METAL LEN=0026 INSTALLED UNKN	0011/1501		
		0010/1489	018 "DIA CIRC CONCR LEN=0030 INSTALLED UNKN
		0010/1475	015 "DIA CIRC CONCR LEN=0030 INSTALLED UNKN
BEECH AV (TWP)	0011/1331		
		0010/1121	018 "DIA CIRC CONCR LEN=0030 INSTALLED UNKN
ANSLEY AV (TWP)	0011/1117	0010/1116	ANSLEY AV (TWP)
WILLOW AV (TWP)	0011/0640	0010/0634	WILLOW AV (TWP)
VALLEY RD (TWP)	0011/0474	0010/0471	VALLEY RD (TWP)
		0010/0370	024 "DIA CAST IRON LEN=0030 INSTALLED UNKN
024 "DIA CIRC METAL LEN=0026 INSTALLED UNKN	0011/0353		
024 "DIA CIRC CONCR LEN=0032 INSTALLED UNKN	0011/0161		
024 "DIA CIRC CONCR LEN=0035 INSTALLED UNKN	0011/0145		
1 0 00151 0 00 0000+00 000000 FT NC OLD YORK RD		000000 FT 1 0 00151 0 00 0000+00 NC OLD YORK RD	
RAMP TO 0309N (TWP)			RAMP TO 309N (TWP)
RAMP FROM 1002W (TWP)			RAMP FROM 1002W (TWP)
OLD YORK RD (SR0611 SEG 0190/2653) MFC BEGIN = B	INTER-BK	INTER-BK	OLD YORK RD (SR0611 SEG 0190/2653) MFC BEGIN = B BK-PHILADELPHIA (67)
LENGTH(AH 2762 BK 0000)	0011/0000	0010/0000	LENGTH(AH 2776 BK 0000)

DIR: B TOTAL LEN: 4.863 MI. DIST: 06-4 SR: 563
LEFT MUN: SALFORD T RIGHT MUN: SALFORD T

025677 FT

025677 FT AH-BUCKS (09)
INTER-AHD RIDGE RD
(SR0563 SEG 0010/0000)
COUNTY LINE RD
(SR4027 SEG 0090/0000)

DIR: B TOTAL LEN: 4.863 MI. DIST: 06-4 SR: 563
LEFT MUN: SALFORD T RIGHT MUN: SALFORD T

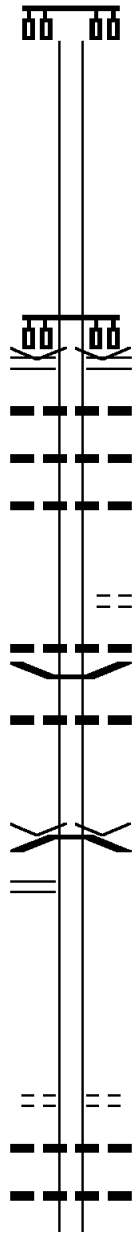

0080/2698

022979 FT

022979 FT 1 0 00386 0 00 0230+06
VILLAGE: NACEVILLE
ALLENTOWN RD
(SR1001 SEG 0230/0000)

0080/0000 LENGTH(AH 2698 BK 2568)
015 "DIA CIRC CONCR
0070/2540 LEN=0030 INSTALLED UNKN
015 "DIA CIRC METAL
0070/2384 LEN=0036 INSTALLED UNKN
018 "DIA CIRC METAL
0070/1944 LEN=0045 INSTALLED UNKN

COUNTRY VIEW WY
0070/1015 (T469)
018 "DIA CIRC CONCR
0070/0640 LEN=0035 INSTALLED UNKN
0070/0234 BMSEN 46/7476/9900/3744
015 "DIA CIRC CONCR
0070/0212 LEN=0026 INSTALLED UNKN

020411 FT

020411 FT 1 0 00386 0 00 0204+35
VILLAGE: TYLERSPORT
PA TPK (I-476)
BMSBG 46/7476/9900/3744
0070/0000 LENGTH(AH 2568 BK 2351)

WHITES MILL RD
(SR1023 SEG 0010/0000) 0060/1951

018060 FT

018060 FT 1 0 00386 0 00 0180+63
SCHULTZ RD
(T414)
0060/0000 LENGTH(AH 2351 BK 3278)
018 "DIA CIRC CONCR
0050/3039 LEN=0030 INSTALLED UNKN
024 "DIA CIRC CONCR
0050/2886 LEN=0031 INSTALLED UNKN

DIR: B TOTAL LEN: 4.863 MI. DIST: 06-4 SR: 563
LEFT MUN: SALFORD T RIGHT MUN: SALFORD T

				WEBBER RD
		==	0050/2200	(T410)
				018 "DIA CIRC CONCR
			0050/0115	LEN=0026 INSTALLED UNKN
DIETZ MILL RD (T400)	0050/0060	==		
	014782 FT		014782 FT	1 0 00386 0 00 0148+00
				DIETZ MILL RD
				(T400)
		==	S 0050/0000	LENGTH(AH 3278 BK 3818)
				036 "DIA CIRC CONCR
			0040/3296	LEN=0030 INSTALLED UNKN
				SUGAR HILL DR
		==	0040/2587	(T464)
STOUDTS LN (PRDR)	0040/1650	==		
				018 "DIA CIRC METAL
			0040/0536	LEN=0039 INSTALLED UNKN
				018 "DIA CIRC METAL
			0040/0092	LEN=0030 INSTALLED UNKN
1 0 00386 0 00 0109+90	010964 FT		010964 FT	
KING RD (T448)	0040/0000	==	S 0040/0000	LENGTH(AH 3818 BK 3577)
				018 "DIA CIRC CONCR
			0030/3403	LEN=0030 INSTALLED UNKN
				BELTZ RD
		==	0030/2672	(T420)
				024 "DIA CIR PLASTIC
			0030/1270	LEN=0040 INSTALLED 2003
				018 "DIA CIRC CONCR
			0030/0862	LEN=0030 INSTALLED UNKN
				024 "DIA CIRC METAL
			0030/0040	LEN=0040 INSTALLED UNKN
	007387 FT		007387 FT	1 0 00386 0 00 0074+00
				MORWOOD RD

DIR: B TOTAL LEN: 4.863 MI. DIST: 06-4 SR: 563
LEFT MUN: SALFORD T RIGHT MUN: SALFORD T

HARDER RD (T458)	0030/0000		(SR1021 SEG 0030/2866)
		0030/0000	LENGTH(AH 3577 BK 3439)
			015 "DIA CIRC CONCR
		0020/3242	LEN=0021 INSTALLED UNKN
			015 "DIA CIRC CONCR
		0020/2770	LEN=0020 INSTALLED UNKN
	003948 FT	003948 FT	1 0 00386 0 00 0039+55
			VILLAGE: SALFORD TWP.
			MOYER RD
			(T380)
			BARNDT RD
			(SR1056 SEG 0020/1828)
			SALFORD
			UPPER SALFORD T
		0020/0000	LENGTH(AH 3439 BK 3948)
			015 "DIA CIRC CONCR
		0010/3480	LEN=0028 INSTALLED UNKN
SALFORD UPPER SALFORD T	0010/2547		
TOWNSHIP LINE RD (T380)	0010/2542		
			018 "DIA CIRC METAL
		0010/2377	LEN=0028 INSTALLED UNKN
			024 "DIA CIRC METAL
		0010/2262	LEN=0050 INSTALLED UNKN
			018 "DIA CIRC CONCR
		0010/0620	LEN=0030 INSTALLED UNKN
			018 "DIA CIRC CONCR
		0010/0060	LEN=0050 INSTALLED UNKN
	000000 FT	000000 FT	1 0 00386 0 00 0000+00
			VILLAGE: UPPER SALFORD
			SUMNEYTOWN PK
			(SR0063 SEG 0042/2672)
		NC	RIDGE RD
			MFC BEGIN = C
SUMNEYTOWN PK (SR0063 SEG 0042/2672)	0010/0000	0010/0000	LENGTH(AH 3948 BK 0000)

DIR: N TOTAL LEN: 5.500 MI. DIST: 06-4 SR: 476
LEFT MUN: PLYMOUTH T RIGHT MUN: PLYMOUTH T

029040 FT

TURNPIKE RAMP RD REF-AHD
(TNPK) 0195/0899
BMSID 46/0476/0191/1929 0195/0898

RETAINING WALL BEGIN
BMSID 46/0476/0191/1929 0195/0677

RETAINING WALL END
BMSID 46/0476/0191/1590 0195/0530
BMSEN 46/0476/0194/0478 0195/0529
RAMP D RD
(SR8024 SEG 0500/2907) 0195/0504
0 0 00000 0 00 0000+00
NORFOLK SOUTHERN RAI RR
BMSBG 46/0476/0194/0478 0195/0442

RETAINING WALL BEGIN

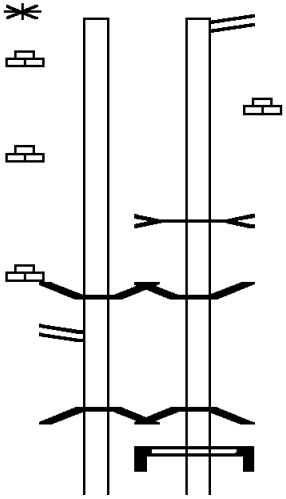

029003 FT
REF-AHD TURNPIKE RAMP RD
(TNPK)
RAMP B RD
0194/0800 (SR8024 SEG 0020/0000)

RETAINING WALL
0194/0757 BMSID 46/0476/0190/2218

TRB PLYMOUTH
STRUCTURE LENGTH 10 FT
0194/0600 BMSID 46/0476/0194/0600

0194/0565 BMSEN 46/0476/0194/0478

0 0 00000 0 00 0000+00
NORFOLK SOUTHERN RAI RR
0194/0478 BMSBG 46/0476/0194/0478
SIGN: SHAPE OR TUBE
0194/0395 BMSID 46/0476/0194/0395

DIR: N TOTAL LEN: 5.500 MI. DIST: 06-4 SR: 476
LEFT MUN: PLYMOUTH T RIGHT MUN: PLYMOUTH T

BMSID 46/0476/0191/1590 0195/0375
MAINTENANCE CROSSOVER R
(CONN) 0195/0357
018 "DIA CIRC CONCR
LEN=0082 INSTALLED UNKN 0195/0289
1 0 01010 0 01 1190+06 028141 FT
LENGTH(AH 0899 BK 2539) 0195/0000
018 "DIA CIRC CONCR
LEN=0070 INSTALLED UNKN 0191/2168
018 "DIA CIRC CONCR
LEN=0110 INSTALLED 1982 0191/2050
SIGN: CANTILEVER
BMSID 46/0476/0191/2016 0191/2016

PLYMOUTH CK.
STRUCTURE LENGTH 26 FT
BMSID 46/0476/0190/2290 0191/1995

BMSEN 46/0476/0191/1745 0191/1929
0 0 00000 0 00 0000+00
CHEMICAL RD
BMSBG 46/0476/0191/1745 0191/1745

SIGN: CANTILEVER
BMSID 46/0476/0191/1267 0191/1267
024 "DIA CIRC CONCR
LEN=0100 INSTALLED UNKN 0191/1191
RAMP F RD
(SR8024 SEG 0250/0450) 0191/0847

024 "DIA CIRC CONCR
LEN=0130 INSTALLED UNKN 0191/0774

MAINTENANCE CROSSOVER R
(CONN) 0191/0452
LEN=0080 INSTALLED UNKN 0191/0450

SIGN: CANTILEVER
BMSID 46/0476/0191/0115 0191/0115
1 0 01010 0 00 0255+90 025602 FT

0194/0304 MAINTENANCE CROSSOVER R
(CONN)

028203 FT 1 0 01010 0 01 1190+06
0194/0000 LENGTH(AH 0800 BK 2672)

SIGN: SHAPE OR TUBE
0190/2294 BMSID 46/0476/0190/2294
PLYMOUTH CK.
STRUCTURE LENGTH 26 FT
0190/2290 BMSID 46/0476/0190/2290
018 "DIA CIRC CONCR
0190/2270 LEN=0076 INSTALLED 1982
0190/2188 BMSEN 46/0476/0190/2034
0 0 00000 0 00 0000+00
CHEMICAL RD
0190/2034 BMSBG 46/0476/0190/2034
018 "DIA CIRC CONCR
0190/2000 LEN=0145 INSTALLED 1982
RAMP A RD
0190/1449 (SR8024 SEG 0010/0000)

SIGN: 4 CHORD TRUSS
0190/0876 BMSID 46/0476/0190/0876
018 "DIA CIRC METAL
0190/0830 LEN=0090 INSTALLED 1982

048 "DIA CIRC CONCR
0190/0665 LEN=0086 INSTALLED 1982
MAINTENANCE CROSSOVER R
0190/0502 (CONN)

018 "DIA CIRC CONCR
0190/0480 LEN=0078 INSTALLED 1982

025531 FT 1 0 01010 0 00 0255+90

DIR: N TOTAL LEN: 5.500 MI. DIST: 06-4 SR: 476
LEFT MUN: PLYMOUTH T RIGHT MUN: PLYMOUTH T

LEFT		RIGHT	
MILEPOST 019.00		MILEPOST 019.00	
LENGTH(AH 2539 BK 2674)	0191/0000	LENGTH(AH 2672 BK 2546)	0190/0000
		SIGN: CANTILEVER	
		BMSID 46/0476/0184/2378	0184/2378
		018 "DIA CIRC CONCR	
		LEN=0070 INSTALLED 1982	0184/2265
BMSEN 46/0476/0185/2259	0185/2461	BMSEN 46/0476/0184/2045	0184/2241
018 "DIA CIRC CONCR			
LEN=0131 INSTALLED 1982	0185/2435		
0 0 00000 0 00 0000+00		1 0 01010 0 00 0247+52	
CHEMICAL RD		CHEMICAL RD	
BMSBG 46/0476/0185/2259	0185/2259	BMSBG 46/0476/0184/2045	0184/2045
SIGN: CANTILEVER			
BMSID 46/0476/0185/1830	0185/1830		
RAMP D RD			
(SR8014 SEG 0510/0000)	0185/1749		
		RAMP F RD	
		(SR8014 SEG 0750/0000)	0184/1480
018 "DIA CIRC CONCR			
LEN=0095 INSTALLED 1982	0185/1318		
RAMP E RD			
(SR8014 SEG 0500/0870)	0185/1314		
		018 "DIA CIRC CONCR	
		LEN=0090 INSTALLED 1982	0184/1235
		SIGN: CANTILEVER	
		BMSID 46/0476/0184/1155	0184/1155
		018 "DIA CIRC CONCR	
		LEN=0125 INSTALLED 1980	0184/0940
018 "DIA CIRC CONCR			
LEN=0078 INSTALLED 1982	0185/0945		
018 "DIA CIRC METAL			
LEN=0056 INSTALLED 1982	0185/0912		
RIDGE PIKE		RIDGE PIKE	
OP ID 46/3056/0010/0885	0185/0846	OP ID 46/3056/0010/0885	0184/0799
		018 "DIA CIRC CONCR	
		LEN=0070 INSTALLED 1982	0184/0605
018 "DIA CIRC METAL			
LEN=0030 INSTALLED 1982	0185/0554		
		SIGN: 4 CHORD TRUSS	
		BMSID 46/0476/0184/0269	0184/0269
048 "DIA CIRC CONCR			
LEN=0080 INSTALLED 1982	0185/0188		
018 "DIA CIRC METAL			
LEN=0047 INSTALLED 1982	0185/0171		
		048 "DIA CIRC CONCR	
		LEN=0110 INSTALLED 1982	0184/0130
RAMP C RD			
(SR8014 SEG 0250/0734)	0185/0075		
1 0 01010 0 00 0231+15 022928 FT		022985 FT 1 0 01010 0 00 0231+15	
LENGTH(AH 2674 BK 2640)	0185/0000	LENGTH(AH 2546 BK 2683)	0184/0000

DIR: N TOTAL LEN: 5.500 MI. DIST: 06-4 SR: 476
LEFT MUN: PLYMOUTH T RIGHT MUN: PLYMOUTH T

LEFT	RIGHT
	RAMP B RD
	0180/2559 (SR8014 SEG 0020/1362)
018 "DIA CIRC CONCR	
LEN=0090 INSTALLED 1982 0181/2462	
	RAMP A RD
	0180/2020 (SR8014 SEG 0010/0000)
018 "DIA CIRC METAL	
LEN=0040 INSTALLED 1982 0181/1762	
018 "DIA CIRC CONCR	
LEN=0063 INSTALLED 1982 0181/1525	
	060 "DIA CIRC CONCR
	0180/1280 LEN=0090 INSTALLED 1982
036 "DIA CIRC CONCR	
LEN=0090 INSTALLED 1982 0181/1224	
060 "DIA CIRC CONCR	
LEN=0080 INSTALLED 1982 0181/1219	
018 "DIA CIRC METAL	
LEN=0042 INSTALLED 1982 0181/1217	
	SIGN: 4 CHORD TRUSS
	0180/1201 BMSID 46/0476/0180/1201
	018 "DIA CIRC CONCR
	0180/0868 LEN=0080 INSTALLED 1982
024 "DIA CIRC CONCR	
LEN=0065 INSTALLED 1982 0181/0823	
DMS SIGN STRUCTURE	
BMSID 46/0476/0181/0550 0181/0550	
	018 "DIA CIRC CONCR
	0180/0518 LEN=0070 INSTALLED 1978
018 "DIA CIRC CONCR	
LEN=0040 INSTALLED 1982 0181/0483	
	018 "DIA CIRC CONCR
	0180/0238 LEN=0070 INSTALLED 1982
1 0 01010 0 00 0204+38 020288 FT	020302 FT 1 0 01010 0 00 0204+38
MILEPOST 018.00	MILEPOST 018.00
LENGTH(AH 2640 BK 2598) 0181/0000	0180/0000 LENGTH(AH 2683 BK 2546)
	018 "DIA CIRC CONCR
	0174/2215 LEN=0090 INSTALLED 1982
018 "DIA CIRC CONCR	
LEN=0075 INSTALLED 1982 0175/2168	
SIGN: CANTILEVER	
BMSID 46/0476/0175/2140 0175/2140	
	018 "DIA CIRC CONCR
	0174/1930 LEN=0075 INSTALLED 1980
018 "DIA CIRC CONCR	
LEN=0062 INSTALLED 1982 0175/1893	
	018 "DIA CIRC CONCR
	0174/1600 LEN=0075 INSTALLED 1982
024 "DIA CIRC CONCR	
LEN=0080 INSTALLED 1982 0175/1541	
	018 "DIA CIRC CONCR

DIR: N TOTAL LEN: 5.500 MI. DIST: 06-4 SR: 476
LEFT MUN: PLYMOUTH T RIGHT MUN: PLYMOUTH T

	0174/1297	LEN=0080 INSTALLED 1982
		SIGN: CANTILEVER
	0174/1240	BMSID 46/0476/0174/1240
SIGN: CANTILEVER		
BMSID 46/0476/0175/1226 0175/1226		
BMSEN 46/0476/0175/0666 0175/0806	0174/0766	BMSEN 46/0476/0174/0630
1 0 01010 0 00 0183+13		1 0 01010 0 00 0182+06
BROOK ROAD		BROOK RD
BMSBG 46/0476/0175/0666 0175/0666	0174/0630	BMSBG 46/0476/0174/0630
PLYMOUTH CR		PLYMOUTH CR
STRUCTURE LENGTH 10 FT		STRUCTURE LENGTH 10 FT
BMSID 46/0476/0174/0527 0175/0556	0174/0527	BMSID 46/0476/0174/0527
		SIGN: 4 CHORD TRUSS
	0174/0391	BMSID 46/0476/0174/0391
018 "DIA CIRC CONCR		
LEN=0070 INSTALLED 1982 0175/0201		
1 0 01010 0 00 0178+91 017690 FT	017756 FT	1 0 01010 0 00 0178+91
LENGTH(AH 2598 BK 2235) 0175/0000 S	0174/0000 S	LENGTH(AH 2546 BK 2343)
		SIGN: CENTER MOUNTD
	0170/2069	BMSID 46/0476/0170/2069
		018 "DIA CIRC METAL
	0170/1877	LEN=0052 INSTALLED 1982
BMSEN 46/0476/0171/1524 0171/1948	0170/1769	BMSEN 46/0476/0170/1453
0 0 00000 0 00 0000+00		0 0 00000 0 00 0000+00
ROAD (ACCESS		ROAD (ACCESS
BMSBG 46/0476/0171/1524 0171/1524	0170/1453	BMSBG 46/0476/0170/1453
SIGN: CANTILEVER		
BMSID 46/0476/0171/1462 0171/1462		
		SIGN: CANTILEVER
	0170/1180	BMSID 46/0476/0170/1309
1 0 01010 0 00 0155+52 015455 FT	015413 FT	1 0 01010 0 00 0155+52
MILEPOST 017.00		MILEPOST 017.00
LENGTH(AH 2235 BK 3179) 0171/0000 S	0170/0000 S	LENGTH(AH 2343 BK 2997)
	0164/2997	BMSEN 46/0476/0164/1055
PLYMOUTH		PLYMOUTH
WEST CONSHOHOCKEN B 0165/2078	0164/2280	WEST CONSHOHOCKEN B
0 0 00000 0 00 0000+00		0 0 00000 0 00 0000+00
CONSHOHOC RD		CONSHOHOC RD
BMSBG 46/0476/0165/1166 0165/1166	0164/1055	BMSBG 46/0476/0164/1055
SIGN: CANTILEVER		
BMSID 46/0476/0165/1115 0165/1115		
		018 "DIA CIRC CONCR
	0164/0945	LEN=0058 INSTALLED 1982
		018 "DIA CIRC CONCR

DIR: N TOTAL LEN: 5.500 MI. DIST: 06-4 SR: 476
LEFT MUN: WEST CONSHOHOCKEN B RIGHT MUN: WEST CONSHOHOCKEN B

	0164/0409	LEN=0072 INSTALLED 1982
1 0 01010 0 00 0125+60 012276 FT	012416 FT	1 0 01010 0 00 0125+60
LENGTH(AH 3179 BK 2640) 0165/0000	0164/0000	LENGTH(AH 2997 BK 2663)
BMSEN 46/0476/0161/1939 0161/2544	0160/2620	BMSEN 46/0476/0160/2015
1 0 01010 0 00 0116+87		0 0 00000 0 00 0000+00
BALLIGOMINGO RD		BALLIGOMINGO RD
BMSBG 46/0476/0161/1939 0161/1939	0160/2015	BMSBG 46/0476/0160/2015
		018 "DIA CIRC CONCR
	0160/1937	LEN=0094 INSTALLED 1978
018 "DIA CIRC CONCR		
LEN=0182 INSTALLED 1982 0161/1814		
SIGN: 3 CHORD TRUSS		
BMSID 46/0476/0161/1066 0161/1550		
		018 "DIA CIRC CONCR
	0160/1542	LEN=0090 INSTALLED 1982
018 "DIA CIRC CONCR		
LEN=0082 INSTALLED 1982 0161/1415		
EMERGENCY CROSSOVER RD		EMERGENCY CROSSOVER RD
(CONN) 0161/1330	0160/1410	(CONN)
		018 "DIA CIRC CONCR
	0160/1077	LEN=0080 INSTALLED 1978
018 "DIA CIRC CONCR		
LEN=0060 INSTALLED 1978 0161/0974		
		RAMP P RD
	0160/0850	(SR8006 SEG 0520/1508)
RAMP W RD		
(SR8006 SEG 0250/0000) 0161/0698		
		018 "DIA CIRC CONCR
	0160/0722	LEN=0080 INSTALLED 1978
BMSEN 46/0476/0161/0396 0161/0652	0160/0704	BMSEN 46/0476/0160/0469
018 "DIA CIRC CONCR		
LEN=0060 INSTALLED 1980 0161/0605		
0 0 00000 0 00 0000+00		0 0 00000 0 00 0000+00
MATSONFOR RD		MATSONFOR RD
BMSBG 46/0476/0161/0396 0161/0396	0160/0469	BMSBG 46/0476/0160/0469
		018 "DIA CIRC CONCR
	0160/0436	LEN=0080 INSTALLED 1982
		RAMP O RD
	0160/0206	(SR8006 SEG 0500/0000)
ARAMINGO CK		ARAMINGO CK
STRUCTURE LENGTH 8 FT		STRUCTURE LENGTH 8 FT
BMSID 46/0476/0160/0050 0161/0050	0160/0050	BMSID 46/0476/0160/0050
1 0 01010 0 00 0098+97 009636 FT	009753 FT	1 0 01010 0 00 0098+97
WEST CONSHOHOCKEN		WEST CONSHOHOCKEN
LOWER MERION T		LOWER MERION T
MILEPOST 016.00		MILEPOST 016.00
LENGTH(AH 2640 BK 2536) 0161/0000	0160/0000	LENGTH(AH 2663 BK 2678)
		SIGN: 3 CHORD TRUSS
	0154/2635	BMSID 46/0476/0154/2635

DIR: N TOTAL LEN: 5.500 MI. DIST: 06-4 SR: 476
LEFT MUN: LOWER MERION T RIGHT MUN: LOWER MERION T

```
BMSEN 46/0476/0155/1781 0155/2351                0154/2522 BMSEN 46/0476/0154/1946
0 0 00000 0 00 0000+00                                     0 0 00000 0 00 0000+00
RAMP S                                                     RAMP S
BMSBG 46/0476/0155/1781 0155/1781                0154/1946 BMSBG 46/0476/0154/1946
                                                           018 "DIA CIRC CONCR
                                                 0154/1933 LEN=0058 INSTALLED 1982
                                                            SIGN: CANTILEVER
                                                 0154/1805 BMSID 46/0476/0154/1805
                                                           RAMP D RD
                                                 0154/1615 (SR8006 SEG 0760/0000)
LOWER MERION                                               LOWER MERION
WEST CONSHOHOCKEN B      0155/1174               0154/1168 WEST CONSHOHOCKEN B
                                                           030 "DIA CIRC CONCR
                                                 0154/1035 LEN=0060 INSTALLED 1980
030 "DIA CIRC CONCR
LEN=0090 INSTALLED 1982 0155/0886
                                                           018 "DIA CIRC CONCR
                                                 0154/0550 LEN=0064 INSTALLED 1982
018 "DIA CIRC CONCR
LEN=0056 INSTALLED 1982 0155/0520
RAMP M RD
(SR8006 SEG 0280/2100)  0155/0111
1 0 01010 0 00 0071+10 007100 FT                 007075 FT 1 0 01010 0 00 0071+14
WEST CONSHOHOCKEN                                          WEST CONSHOHOCKEN
LOWER MERION T                                             LOWER MERION T
LENGTH(AH 2536 BK 2640) 0155/0000 S              S 0154/0000 LENGTH(AH 2678 BK 2646)
                                                            SIGN: 4 CHORD TRUSS
                                                 0150/2587 BMSID 46/0476/0150/2587
018 "DIA CIRC CONCR
LEN=0060 INSTALLED 1982 0151/2525
                                                           018 "DIA CIRC CONCR
                                                 0150/2087 LEN=0056 INSTALLED 1982
018 "DIA CIRC CONCR
LEN=0076 INSTALLED 1982 0151/2028
018 "DIA CIRC CONCR
LEN=0090 INSTALLED 1982 0151/1516
018 "DIA CIRC CONCR
LEN=0080 INSTALLED 1982 0151/1107
                                                           018 "DIA CIRC CONCR
                                                 0150/1082 LEN=0078 INSTALLED 1982
018 "DIA CIRC CONCR
LEN=0090 INSTALLED 1982 0151/0580
018 "DIA CIRC CONCR
LEN=0082 INSTALLED 1982 0151/0082
                                                           018 "DIA CIRC CONCR
                                                 0150/0056 LEN=0070 INSTALLED UNKN
1 0 01010 0 00 0044+70 004460 FT                 004429 FT 1 0 01010 0 00 0044+74
      MILEPOST    015.00                                        MILEPOST    015.00
LENGTH(AH 2640 BK 2640) 0151/0000 S              S 0150/0000 LENGTH(AH 2646 BK 2626)
      OLD GULPH RD                                               OLD GULPH RD
```

DIR: N TOTAL LEN: 5.500 MI. DIST: 06-4 SR: 476

LEFT MUN: LOWER MERION T		RIGHT MUN: LOWER MERION T	
OP ID 46/3030/0040/0000	0145/2457		0144/2443
		OP ID 46/3030/0040/0000	
030 "DIA CIRC CONCR		030 "DIA CIRC CONCR	
LEN=0072 INSTALLED 1982	0145/2413	LEN=0070 INSTALLED 1985	0144/2395
		018 "DIA CIRC CONCR	
018 "DIA CIRC CONCR		LEN=0064 INSTALLED 1985	0144/1872
LEN=0078 INSTALLED 1982	0145/1880		
		018 "DIA CIRC CONCR	
		LEN=0076 INSTALLED 1985	0144/1439
BMSEN 46/0476/0145/1321	0145/1431	BMSEN 46/0476/0144/1301	0144/1411
0 0 00000 0 00 0000+00		1 0 01010 0 00 0031+12	
MONTGOMER AV		MONTGOMER AV	
BMSBG 46/0476/0145/1321	0145/1321	BMSBG 46/0476/0144/1301	0144/1301
018 "DIA CIRC CONCR			
LEN=0070 INSTALLED 1982	0145/1266		
		060 "DIA CIRC CONCR	
		LEN=0066 INSTALLED 1985	0144/1212
060 "DIA CIRC CONCR			
LEN=0070 INSTALLED 1982	0145/1120		
		SIGN: 3 CHORD TRUSS	
		BMSID 46/0476/0144/1160	0144/1040
		018 "DIA CIRC CONCR	
		LEN=0066 INSTALLED 1985	0144/0666
MAINTENANCE CROSSOVER R		MAINTENANCE CROSSOVER R	
(CONN)	0145/0665	(CONN)	0144/0665
018 "DIA CIRC CONCR			
LEN=0082 INSTALLED 1985	0145/0619		
		024 "DIA CIRC CONCR	
024 "DIA CIRC CONCR		LEN=0060 INSTALLED 1985	0144/0101
LEN=0080 INSTALLED 1985	0145/0100		
1 0 01010 0 00 0018+13 001820 FT		001803 FT 1 0 01010 0 00 0017+97	
LENGTH(AH 2640 BK 1820)	0145/0000 S	LENGTH(AH 2626 BK 1803)	0144/0000 S
018 "DIA CIRC CONCR			
LEN=0078 INSTALLED 1985	0143/1302		
		018 "DIA CIRC CONCR	
		LEN=0080 INSTALLED 1985	0142/1297
SIGN: 4 CHORD TRUSS			
BMSID 46/0476/0143/1059	0143/1059		
048 "DIA CIRC CONCR		048 "DIA CIRC CONCR	
LEN=0080 INSTALLED 1985	0143/0657	LEN=0070 INSTALLED 1985	0142/0657
018 "DIA CIRC CONCR			
LEN=0076 INSTALLED 1985	0143/0347		
		000000 FT 1 0 01010 0 00 0000+00	
1 0 01010 0 00 0000+00 000000 FT		NC MID COUNTY EX	
NC MID COUNTY EX		* REF-BK MID COUNTY EX	
MID COUNTY EX	REF-BK *	(SR0476 SEG 0140/0829)	
(SR0476 SEG 0141/0881)		MFC BEGIN = A	
MFC BEGIN = A		BK-DELAWARE (23)	
LENGTH(AH 1820 BK 0000)	0143/0000 S	LENGTH(AH 1803 BK 0000)	0142/0000 S

DIR: B TOTAL LEN: 12.899 MI. DIST: 06-4 SR: 463
LEFT MUN: HORSHAM T RIGHT MUN: HORSHAM T

EASTON RD 068025 FT 068107 FT EASTON RD

DIR: B TOTAL LEN: 12.899 MI. DIST: 06-4 SR: 463
LEFT MUN: HORSHAM T RIGHT MUN: HORSHAM T

(SR0611 SEG 0211/0000)			(SR0611 SEG 0210/0000)
(SR0611 SEG 0210/0000)			(SR0611 SEG 0211/0000)
EASTON RD			EASTON RD
(SR0611 SEG 0211/0000)			(SR0611 SEG 0210/0000)
(SR0611 SEG 0210/0000)	0263/0997	0262/0997	(SR0611 SEG 0211/0000)
			018 "DIA CIRC CONCR
		0262/0791	LEN=0035 INSTALLED UNKN
			024 "DIA CIRC CONCR
		0262/0685	LEN=0042 INSTALLED UNKN
CENTRAL AV			CENTRAL AV
(T163)	0263/0529	0262/0529	(T163)
			018 "DIA CIRC CONCR
		0262/0128	LEN=0049 INSTALLED UNKN
			LC FROM DRESHER RD
		0262/0096	(CONN)
0 0 00000 0 00 0000+00 067028 FT		067110 FT	0 0 00000 0 00 0000+00
DRESHER RD			DRESHER RD
(T400)			(T400)
DRESHER RD			DRESHER RD
(T400)			(T400)
LENGTH(AH 0997 BK 2593)	0263/0000	0262/0000	LENGTH(AH 0997 BK 2613)
LC FROM DRESHER RD			
(CONN)	0253/2471		
E AV			E AV
(T438)	0253/1844	0252/1848	(T438)
D AV			D AV
(T437)	0253/1549	0252/1554	(T437)
C AV			C AV
(T436)	0253/1265	0252/1271	(T436)
NORRISTOWN RD			
(T158)	0253/1219		
			NORRISTOWN RD
		0252/1202	(T158)
			018 "DIA CIRC CONCR
		0252/1028	LEN=0056 INSTALLED UNKN
B AV			B AV
(T435)	0253/0966	0252/0974	(T435)
A AV			A AV
(T434)	0253/0676	0252/0685	(T434)
			018 "DIA CIRC CONCR
		0252/0650	LEN=0115 INSTALLED UNKN
SAW MILL LN			SAW MILL LN
(T433)	0253/0381	0252/0391	(T433)
			015 "DIA CIRC METAL
		0252/0346	LEN=0040 INSTALLED UNKN
			018 "DIA CIRC METAL
		0252/0056	LEN=0045 INSTALLED UNKN

DIR: B TOTAL LEN: 12.899 MI. DIST: 06-4 SR: 463
LEFT MUN: HORSHAM T RIGHT MUN: HORSHAM T

LEFT		RIGHT	
0 0 00000 0 00 0000+00 064435 FT		064497 FT	1 0 00646 0 00 0036+24
HIGHLAND AV			HIGHLAND AV
(T432)			(T432)
LENGTH(AH 2593 BK 2195)	0253/0000	0252/0000	LENGTH(AH 2613 BK 2203)
MAPLE AV			MAPLE AV
(T143)			(T143)
	0243/1822	0242/1822	
WALNUT AV			WALNUT AV
(T430)	0243/1239	0242/1239	(T430)
			018 "DIA CIRC CONCR
		0242/1150	LEN=0056 INSTALLED UNKN
			036"H 24"W CON BOX CUL
		0242/0888	LEN=0040 INSTALLED UNKN
			018 "DIA CIRC CONCR
		0242/0878	LEN=0040 INSTALLED UNKN
			018 "DIA CIRC CONCR
		0242/0400	LEN=0056 INSTALLED UNKN
			018 "DIA CIRC CONCR
		0242/0212	LEN=0056 INSTALLED UNKN
0 0 00000 0 00 0000+00 062240 FT		062294 FT	1 0 00646 0 00 0058+46
NORRISTOWN RD			NORRISTOWN RD
(SR2052 SEG 0092/3684)			(SR2052 SEG 0092/3684)
LENGTH(AH 2195 BK 3490)	0243/0000	0242/0000	LENGTH(AH 2203 BK 3497)
			018 "DIA CIRC CONCR
		0232/3286	LEN=0144 INSTALLED UNKN
			024 "DIA CIRC CONCR
		0232/2749	LEN=0040 INSTALLED UNKN
HALLOWELL RD			HALLOWELL RD
(T402)	0233/1925	0232/1925	(T402)
			018 "DIA CIRC METAL
		0232/1907	LEN=0035 INSTALLED UNKN
			018 "DIA CIRC CONCR
		0232/1439	LEN=0056 INSTALLED UNKN
PRECISION DR			PRECISION DR
(T401)			(T401)
	0233/1328	0232/1328	
			018 "DIA CIRC CONCR
		0232/0984	LEN=0056 INSTALLED UNKN
			018 "DIA CIRC CONCR
		0232/0782	LEN=0056 INSTALLED UNKN
			018 "DIA CIRC CONCR
		0232/0625	LEN=0056 INSTALLED UNKN
			018 "DIA CIRC CONCR
		0232/0430	LEN=0056 INSTALLED UNKN
			018 "DIA CIRC CONCR
		0232/0226	LEN=0056 INSTALLED UNKN
0 0 00000 0 00 0000+00 058750 FT		058797 FT	1 0 00646 0 00 0092+35
PRIVET RD			PRIVET RD
(T177)			(T177)

DIR: B TOTAL LEN: 12.899 MI. DIST: 06-4 SR: 463
LEFT MUN: HORSHAM T RIGHT MUN: HORSHAM T

LEFT		RIGHT	
LENGTH(AH 3490 BK 2241)	0233/0000	0232/0000	LENGTH(AH 3497 BK 2245)
PROGRESS DR (TWP)	0225/1632		
		0224/1632	PROGRESS DR (TWP)
		0224/1433	018 "DIA CIRC CONCR LEN=0070 INSTALLED UNKN
		0224/0969	024 "DIA CIRC CONCR LEN=0150 INSTALLED UNKN
		0224/0788	018 "DIA CIRC METAL LEN=0100 INSTALLED UNKN
LC TO TOURNAMENT DR (CONN)	0225/0118		
		0224/0073	LC FROM HIGH SCHOOL RD (CONN)
		0224/0063	018 "DIA CIRC CONCR LEN=0070 INSTALLED UNKN
0 0 00000 0 00 0000+00	056509 FT	056552 FT	0 0 00000 0 00 0000+00
TOURNAMENT DR (TWP)			TOURNAMENT DR (TWP)
HIGH SCHOOL RD (TWP)			HIGH SCHOOL RD (TWP)
LENGTH(AH 2241 BK 1734)	0225/0000	0224/0000	LENGTH(AH 2245 BK 1734)
LC FROM TOURNAMENT DR (CONN)	0223/1647		
		0222/1634	LC TO HIGH SCHOOL RD (CONN)
		0222/1274	018 "DIA CIRC CONCR LEN=0060 INSTALLED UNKN
		0222/0707	024 "DIA CIRC CONCR LEN=0040 INSTALLED UNKN
BMSEN 46/0463/0222/0409	0223/0414	0222/0425	BMSEN 46/0463/0222/0409
0 0 00000 0 00 0000+00			0 0 00000 0 00 0000+00
BR.PARK CK.			BR.PARK CK.
BMSBG 46/0463/0222/0409	0223/0398	0222/0409	BMSBG 46/0463/0222/0409
		0222/0355	018 "DIA CIRC CONCR LEN=0065 INSTALLED UNKN
		0222/0235	018 "DIA CIRC CONCR LEN=0050 INSTALLED UNKN
0 0 00000 0 00 0000+00	054775 FT	054818 FT	1 0 00646 0 00 0131+06
(APRA) BALIGTON BUSINES			(APRA) BALIGTON BUSINES
BABYLON RD (T301)			BABYLON RD (T301)
BABYLON RD (T301)			BABYLON RD (T301)

DIR: B TOTAL LEN: 12.899 MI. DIST: 06-4 SR: 463
LEFT MUN: HORSHAM T RIGHT MUN: HORSHAM T

MFC BEGIN = C LENGTH(AH 1734 BK 2934)	0223/0000		0222/0000	MFC BEGIN = C LENGTH(AH 1734 BK 2934)
EVERGREEN RD (T209)	0212/2294			
WILLOWBROOK RD (T208)	0212/1804			
			0212/1588	015 "DIA CIRC CONCR LEN=0050 INSTALLED UNKN
			0212/1407	018 "DIA CIRC CONCR LEN=0050 INSTALLED UNKN
			0212/1361	CAREDEAN DR (T446)
KEITH VALLEY RD (PRDR)	0212/0643		0212/0643	
			0212/0633	018 "DIA CIRC CONCR LEN=0048 INSTALLED UNKN
			0212/0349	018 "DIA CIRC CONCR LEN=0060 INSTALLED UNKN
			0212/0051	BMSEN 46/0463/0212/0000
	051841 FT		051884 FT	1 0 00646 0 00 0160+28
				PARK RUN BMSBG 46/0463/0212/0000
			0212/0000	LENGTH(AH 2934 BK 3403)
			0202/3310	018 "DIA CIRC CONCR LEN=0050 INSTALLED UNKN
			0202/2899	018 "DIA CIRC CONCR LEN=0045 INSTALLED UNKN
			0202/2304	024 "DIA CIRC METAL LEN=0050 INSTALLED UNKN
			0202/1879	018 "DIA CIRC METAL LEN=0050 INSTALLED UNKN
			0202/1299	030 "DIA CIRC CONCR LEN=0065 INSTALLED UNKN
DAVIS GROVE RD (T203)	0202/1242			
			0202/0950	018 "DIA CIRC CONCR LEN=0040 INSTALLED UNKN
			0202/0250	018 "DIA CIRC CONCR LEN=0055 INSTALLED UNKN
	048438 FT		048481 FT	1 0 00646 0 00 0195+54
				LIMEKILN PK (SR0152 SEG 0200/0000)
LIMEKILN PK (SR0152 SEG 0200/0000)	0202/0000		0202/0000	LENGTH(AH 3403 BK 3300)

DIR: B TOTAL LEN: 12.899 MI. DIST: 06-4 SR: 463
LEFT MUN: HORSHAM T RIGHT MUN: HORSHAM T

		0192/0979	SUMMERFIELD CT (TWP)
		0192/0866	018 "DIA CIRC CONCR LEN=0030 INSTALLED UNKN
			018 "DIA CIRC CONCR LEN=0045 INSTALLED UNKN
			CEDAR HILL RD (T320)
		0192/0380	
1 0 00646 0 00 0228+57 045138 FT		045181 FT	
CHESTNUT LN (T200)	0192/0000	S 0192/0000	LENGTH(AH 3300 BK 3505)
		0182/2330	048 "DIA CIRC CONCR LEN=0040 INSTALLED UNKN
		0182/2198	048 "DIA CIRC CONCR LEN=0060 INSTALLED UNKN
		0182/1943	HIGHGATE DR (BORO)
COLBY LN (BORO)	0182/1300		
		0182/0035	018 "DIA CIRC METAL LEN=0040 INSTALLED UNKN
	041633 FT	041676 FT	1 0 00646 0 00 0265+14
			LOWER STATE RD (T363)
		S 0182/0000	LENGTH(AH 3505 BK 3838)
		0172/3244	018 "DIA CIRC CONCR LEN=0060 INSTALLED UNKN
			HORSHAM
		0172/3107	MONTGOMERY T
GREEN TREE TAVERN RD (TWP)	0172/2921		
KENAS RD (SR2014 SEG 0030/0000)	0172/0952	0172/0952	

DIR: B TOTAL LEN: 12.899 MI. DIST: 06-4 SR: 463
LEFT MUN: MONTGOMERY T RIGHT MUN: MONTGOMERY T

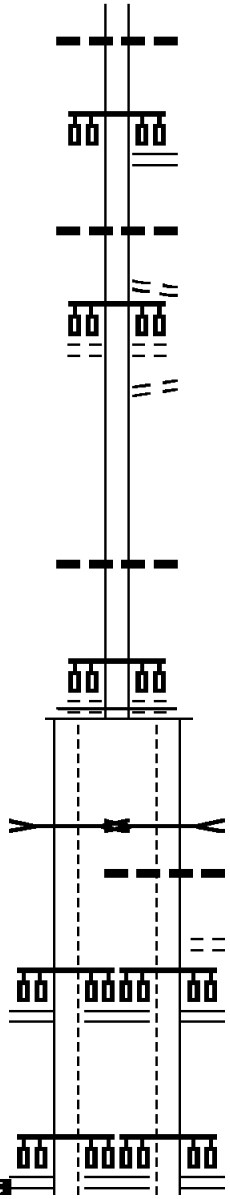

			024 "DIA CIRC CONCR
		0172/0054	LEN=0045 INSTALLED UNKN
037795 FT		037838 FT	1 0 00646 0 00 0301+85
			HARTMAN RD
			(SR2014 SEG 0020/3468)
		0172/0000	LENGTH(AH 3838 BK 3130)
			036"H 24"W ELLIP METAL
		0162/2380	LEN=0045 INSTALLED UNKN
			LC FROM PHEASANT RUN
		0162/2233	(CONN)
			PHEASANT RUN WY
			(TWP)
		0162/2158	
			LC TO PHEASANT RUN
		0162/2074	(CONN)
			048"H 36"W ELLIP CONC
		0162/0080	LEN=0045 INSTALLED UNKN
034665 FT		034708 FT	1 0 00646 0 00 0331+37
			STUMP RD
			(T375)
			MFC BEGIN = C
		0162/0000	LENGTH(AH 3130 BK 2861)
LITTLE NESHAMINY CR			LITTLE NESHAMINY CR
STRUCTURE LENGTH 18 FT			STRUCTURE LENGTH 18 FT
BMSID 46/0463/0152/2086	0153/2055	0152/2086	BMSID 46/0463/0152/2086
			018 "DIA CIRC METAL
		0152/1711	LEN=0050 INSTALLED UNKN
			GENERAL HANCOCK BL
		0152/1041	(PRDR)
US 202 PARKWAY			US 202 PARKWAY
(SR0202 SEG 0364/0000)			(SR0202 SEG 0364/0000)
	0153/0971	0152/0982	
0 0 00000 0 00 0000+00	031831 FT	031847 FT	1 0 00646 0 00 0361+83
UPPER STATE RD			UPPER STATE RD
(SR2012 SEG 0020/0000)			(SR2012 SEG 0020/0000)
LENGTH(AH 2834 BK 2564)	0153/0000	0152/0000	LENGTH(AH 2861 BK 2564)

DIR: B TOTAL LEN: 12.899 MI. DIST: 06-4 SR: 463
LEFT MUN: MONTGOMERY T RIGHT MUN: MONTGOMERY T

		0142/2259	018 "DIA CAST IRON LEN=0040 INSTALLED UNKN
MONTGOMERY GLEN DR (T470)	0143/0407	0142/0407	MONTGOMERY GLEN DR (T470)
		0142/0049	018 "DIA CIRC CONCR LEN=0090 INSTALLED UNKN
0 0 00000 0 00 0000+00 029267 FT		029283 FT	1 0 00646 0 00 0387+47
NORTH WALES RD (T458)			NORTH WALES RD (T458)
LENGTH(AH 2564 BK 1508)	0143/0000	0142/0000	LENGTH(AH 2564 BK 1549)
		0132/0398	024 "DIA CAST IRON LEN=0025 INSTALLED UNKN
			FROM 0309/0330 SH
		0132/0161	(CONN)
TO 2202/0070 SH (CONN)	0133/0129		
018 "DIA CIRC METAL LEN=0036 INSTALLED UNKN	0133/0107		
0 0 00000 0 00 0402+25 027759 FT		027734 FT	0 0 00000 0 00 0402+25
BETHLEHEM PK (SR2202 SEG 0071/0000) (SR2202 SEG 0070/0000)			BETHLEHEM PK (SR2202 SEG 0070/0000) (SR2202 SEG 0071/0000)
DOYLESTOWN RD (SR2202 SEG 0071/0000) (SR2202 SEG 0070/0000)			DOYLESTOWN RD (SR2202 SEG 0070/0000) (SR2202 SEG 0071/0000)
BETHLEHEM PK (SR0309 SEG 0340/0000) (SR0309 SEG 0341/0000)			BETHLEHEM PK (SR0309 SEG 0341/0000) (SR0309 SEG 0340/0000)
LENGTH(AH 1508 BK 1530)	0133/0000	0132/0000	LENGTH(AH 1549 BK 1505)
FROM 0309/0341 SH (CONN)	0123/1252		
018 "DIA CIRC CONCR LEN=0036 INSTALLED UNKN	0123/1220		
		0122/1020	024 "DIA CIRC CONCR LEN=0030 INSTALLED UNKN
		0122/0850	018 "DIA CAST IRON LEN=0025 INSTALLED UNKN
018 "DIA CIRC CONCR LEN=0036 INSTALLED UNKN	0123/0854		
		0122/0690	018 "DIA CIRC CONCR LEN=0025 INSTALLED UNKN

DIR: B TOTAL LEN: 12.899 MI. DIST: 06-4 SR: 463
LEFT MUN: MONTGOMERY T RIGHT MUN: MONTGOMERY T

018 "DIA CIRC CONCR LEN=0025 INSTALLED UNKN	0123/0686		
		0122/0666	LC FROM FIVE POINT PLAZ (CONN)
FIVE POINT PLAZA (TWP)			FIVE POINT PLAZA (TWP)
	0123/0579	0122/0572	
		0122/0462	LC TO FIVE POINT PLAZA (CONN)
1 0 00646 0 00 0417+55 026229 FT MORGAN ST (T453)		026229 FT	0 0 00000 0 00 0435+80
MFC BEGIN = C LENGTH(AH 1530 BK 1803)	0123/0000	0122/0000	MFC BEGIN = C LENGTH(AH 1505 BK 1803)
DYLAN DR (TWP)	0112/1505		
		0112/1428	036 "DIA CIRC METAL LEN=0055 INSTALLED UNKN
		0112/0776	APPLEWOOD LN (T494)
		0112/0123	018 "DIA CIRC CONCR LEN=0070 INSTALLED UNKN
	024426 FT	024426 FT	0 0 00000 0 00 0435+80 LANSDALE AV (SR2006 SEG 0034/1508)
		0112/0000	LENGTH(AH 1803 BK 3910)
		0102/3860	018 "DIA CIRC METAL LEN=0030 INSTALLED UNKN
TAYLOR RD (SR2006 SEG 0040/0000)	0102/3822	0102/3822	
		0102/2592	TANGLEWOOD DR (T426)
BONNIE LN (T449)	0102/2322		
		0102/1390	018 "DIA CIRC CONCR LEN=0040 INSTALLED UNKN
			LINE ST (T380)
		0102/1339	
		0102/1328	MONTGOMERY HATFIELD T
		0102/0960	BMSEN 46/0463/0102/0944

DIR: B TOTAL LEN: 12.899 MI. DIST: 06-4 SR: 463
LEFT MUN: HATFIELD T RIGHT MUN: HATFIELD T

			0 0 00000 0 00 0000+00
			NESHAMINY CK
		0102/0944	BMSBG 46/0463/0102/0944
			BROOKSIDE DR
		0102/0697	(PRDR)
			WHITEMARSH LN
		0102/0430	(PRDR)
			018 "DIA CIRC CONCR
		0102/0310	LEN=0030 INSTALLED UNKN
	020516 FT	020516 FT	1 0 00646 0 00 0474+90
			NC HORSHAM RD
			BROAD ST
			(SR2004 SEG 0040/0000)
		S 0102/0000	LENGTH(AH 3910 BK 3235)
		0092/2780	(AAR 593066L)#TRKS 01
			018 "DIA CIRC CONCR
		0092/2487	LEN=0030 INSTALLED UNKN
CHAPMAN CR			WALNUT ST
(PRDR)	0092/2457	0092/2457	(TWP)
			018 "DIA CIRC CONCR
		0092/2385	LEN=0030 INSTALLED UNKN
LENHART RD			
(TWP)	0092/2001		
			024 "DIA CAST IRON
		0092/1729	LEN=0050 INSTALLED UNKN
ROOSEVELT BL			
(TWP)	0092/1275		
PINE ST			
(TWP)	0092/1032		
			024 "DIA CIRC METAL
		0092/0875	LEN=0042 INSTALLED UNKN
			018 "DIA CIRC CONCR
		0092/0050	LEN=0035 INSTALLED UNKN
	017281 FT	017281 FT	1 0 00646 0 00 0507+27
			MOYER RD
			(TWP)
		S 0092/0000	LENGTH(AH 3235 BK 1933)
			018 "DIA CIRC CONCR
		0082/1883	LEN=0034 INSTALLED UNKN
			018 "DIA CIRC CONCR
		0082/1463	LEN=0034 INSTALLED UNKN
LINE LEXINGTON RD			
(TWP)	0082/1433	0082/1433	
			HUNTINGTON LN
		0082/0332	(TWP)

DIR: B TOTAL LEN: 12.899 MI. DIST: 06-4 SR: 463
LEFT MUN: HATFIELD T RIGHT MUN: HATFIELD T

	015348 FT	0082/0022	BMSEN 46/0463/0082/0000
		015348 FT	1 0 00646 0 00 0526+53
			BR. NESHAMINY CREEK
			BMSBG 46/0463/0082/0000
		S 0082/0000	LENGTH(AH 1933 BK 2598)
FOSTER RD (TWP)	0072/2234		
			018 "DIA CIRC METAL
		0072/2216	LEN=0035 INSTALLED UNKN
			CINDY LN
		0072/1507	(TWP)
ORVILLA RD (SR1004 SEG 0070/0000)	0072/0171	0072/0171	
	012750 FT	012750 FT	1 0 00646 0 00 0552+39
			NC COWPATH RD
			ORVILLA RD
			(SR1004 SEG 0060/2518)
		S 0072/0000	LENGTH(AH 2598 BK 2283)
			018 "DIA CIRC METAL
		0062/1577	LEN=0040 INSTALLED UNKN
			SNYDER SQ
			(BORO)
		0062/1242	
			SNYDER SQ
		0062/0736	(BORO)
DAIN AVE (BORO)	0062/0716		
			036 "DIA CIRC CONCR
		0062/0595	LEN=0050 INSTALLED UNKN
			HATFIELD
		0062/0580	HATFIELD BOROUGH B
VINE ST (BORO)	0062/0022		
	010467 FT	010467 FT	1 0 00646 0 00 0575+20
			VINE ST
			(BORO)
		S 0062/0000	LENGTH(AH 2283 BK 2207)
			018 "DIA CIRC CONCR
		0052/1951	LEN=0038 INSTALLED UNKN
CHESTNUT ST (BORO)	0052/1766		
		0052/1709	(AAR 593007J)#TRKS 01
			018 "DIA CIRC CONCR

DIR: B TOTAL LEN: 12.899 MI. DIST: 06-4 SR: 463
LEFT MUN: HATFIELD BOROUGH B RIGHT MUN: HATFIELD BOROUGH B

```
                                                  0052/1612 LEN=0048 INSTALLED UNKN
                                                            TOWAMENCIN AV
                                                  0052/1499 (BORO)
                                                            LAMBERT ST
                                                  0052/1270 (BORO)
                                                            DAWSON ST
                                                  0052/1064 (BORO)
                                                            018 "DIA CIRC CONCR
                                                  0052/0867 LEN=0030 INSTALLED UNKN
                                                            BLAINE AV
                                                  0052/0853 (BORO)
POPLAR ST                                                   ALLEY
(BORO)                0052/0648                   0052/0648 (BORO)
                                                            LINCOLN AV
                                                  0052/0425 (BORO)
LINCOLN AV
(BORO)                0052/0408
                                                            ALLEY RD
                                                  0052/0210 (BORO)
1 0 00646 0 00 0597+53 008260 FT                  008260 FT
BROAD ST
(SR1003 SEG 0010/0000)
MAIN ST                                                 NC MAIN ST
(BORO)                0052/0000                 5 0052/0000 LENGTH(AH 2207 BK 1591)
                                                            018 "DIA CIRC CONCR
                                                  0042/1550 LEN=0035 INSTALLED UNKN
                                                            018 "DIA CIRC CONCR
                                                  0042/1309 LEN=0030 INSTALLED UNKN
                                                            WAYNE AV
                                                  0042/0811 (BORO)
                                                            018 "DIA CIRC CONCR
                                                  0042/0533 LEN=0028 INSTALLED UNKN
                                                            COLUMBIA AV
                                                  0042/0464 (BORO)
                                                            018 "DIA CIRC CONCR
                                                  0042/0321 LEN=0035 INSTALLED UNKN
                      006669 FT                   006669 FT 1 0 00646 0 00 0613+46
                                                        NC BROAD ST
                                                            BROAD ST
                                                            (BORO)
                                                  5 0042/0000 LENGTH(AH 1591 BK 2260)
                                                            024 "DIA CIRC METAL
                                                  0032/2185 LEN=0040 INSTALLED UNKN
                                                            018 "DIA CIRC CONCR
                                                  0032/1907 LEN=0035 INSTALLED UNKN
                                                            LC FROM BROAD ST
                                                  0032/1886 (CONN)

                                                            TOWAMENCIN AV
                                                  0032/1231 (BORO)
```

DIR: B TOTAL LEN: 12.899 MI. DIST: 06-4 SR: 463
LEFT MUN: HATFIELD BOROUGH B RIGHT MUN: HATFIELD BOROUGH B

			TOWAMENCIN AV
		0032/1080	(BORO)
			018 "DIA CIRC METAL
		0032/1007	LEN=0044 INSTALLED UNKN
			FAIRVIEW AV
		0032/0745	(BORO)
HATFIELD BOROUGH			
HATFIELD T	0032/0690		
			HATFIELD BOROUGH
		0032/0577	HATFIELD T
			018 "DIA CIRC CONCR
		0032/0062	LEN=0035 INSTALLED UNKN
			KOFFEL RD
1 0 00646 0 00 0636+03	004409 FT	004409 FT	(TWP)
ELROY RD			
(TBC)	0032/0000	S 0032/0000	LENGTH(AH 2260 BK 3272)
			018 "DIA CIRC METAL
		0022/2786	LEN=0054 INSTALLED UNKN
			018 "DIA CIRC CONCR
		0022/2312	LEN=0030 INSTALLED UNKN
			MCARTHUR DR
		0022/2030	(TWP)
			018 "DIA CIRC METAL
		0022/1986	LEN=0031 INSTALLED UNKN
			018 "DIA CIRC CONCR
		0022/1662	LEN=0034 INSTALLED UNKN
CLEMENS RD			
(TWP)	0022/1085		
			018 "DIA CIRC CONCR
		0022/0632	LEN=0048 INSTALLED UNKN
			018 "DIA CIRC METAL
		0022/0038	LEN=0052 INSTALLED UNKN
1 0 00646 0 00 0669+53	001137 FT	001137 FT	
HATFIELD PT SHOP CTR RD			
(PRDR)	0022/0000	S 0022/0000	LENGTH(AH 3272 BK 1137)
			018 "DIA CIRC CONCR
		0012/0793	LEN=0030 INSTALLED UNKN
			018 "DIA CIRC CONCR
		0012/0352	LEN=0030 INSTALLED UNKN
			024"H 24"W CON BOX CUL
		0012/0297	LEN=0042 INSTALLED UNKN
	000000 FT	000000 FT	1 0 00646 0 00 0680+94
		NC	FORTY FOOT RD
			WELSH RD
			(SR0063 SEG 0232/0000)
		INTER-BK	FORTY FOOT RD
			(SR0063 SEG 0232/0000)
			MFC BEGIN = C
		S 0012/0000	LENGTH(AH 1137 BK 0000)

DIR: E TOTAL LEN: 19.449 MI. DIST: 06-4 SR: 422
LEFT MUN: UPPER MERION T RIGHT MUN: UPPER MERION T

AH-CHESTER (15)102692 FT 102685 FT
COUNTY LINE EX REF-AHD REF-AHD COUNTY LINE EX

DIR: E TOTAL LEN: 19.449 MI. DIST: 06-4 SR: 422

LEFT MUN: UPPER MERION T		RIGHT MUN: UPPER MERION T	
(SR0422 SEG 0061/0000)	0341/2554	0340/2565	(SR0422 SEG 0060/0000)
018 "DIA CIRC CONCR			
LEN=0068 INSTALLED UNKN	0341/2543		
RAMP K		RAMP K	
OP ID 46/8049/0250/0085	0341/2397	0340/2385	OP ID 46/8049/0250/0085
		SIGN: 3 CHORD TRUSS	
		0340/2300	BMSID 46/0422/0340/2300
036 "DIA CIRC CONCR			
LEN=0210 INSTALLED UNKN	0341/1875		
SIGN: CANTILEVER			
BMSID 46/0422/0341/1670	0341/1670		
BMSEN 46/0422/0341/1337	0341/1547	0340/1386	BMSEN 46/0422/0340/1177
1 0 01046 0 00 0013+29			1 0 01046 0 00 0013+30
N. GULPH ROAD			N. GULPH ROAD
BMSBG 46/0422/0341/1337	0341/1337	0340/1177	BMSBG 46/0422/0340/1177
MASCHELLMAC CREEK			MASCHELLMAC CREEK
STRUCTURE LENGTH 26 FT			STRUCTURE LENGTH 26 FT
BMSID 46/0422/0340/1150	0341/1150	0340/1150	BMSID 46/0422/0340/1150
			RAMP A RD
		0340/0885	(SR8001 SEG 0750/0828)
RAMP C RD			
(SR8001 SEG 0510/0000)	0341/0804		
018 "DIA CIRC CONCR			
LEN=0120 INSTALLED UNKN	0341/0787		
018 "DIA CIRC CONCR			
LEN=0084 INSTALLED UNKN	0341/0637		
			018 "DIA CIRC CONCR
		0340/0587	LEN=0086 INSTALLED UNKN
MILEPOST 191.00	0341/0250		
RAMP G RD			
(SR8001 SEG 0500/0692)	0341/0231		
018 "DIA CIRC CONCR			018 "DIA CIRC CONCR
LEN=0088 INSTALLED UNKN	0341/0176	0340/0176	LEN=0088 INSTALLED UNKN
		0340/0060	MILEPOST 191.00
SIGN: CANTILEVER			
BMSID 46/0422/0341/0050	0341/0050		
		100120 FT	1 0 01046 0 00 0025+87
1 0 01046 0 00 0025+87 100138 FT			VILLAGE: UPPER MERION T
VALLEY FORGE ROAD			VALLEY FORGE ROAD
OP ID 46/0023/0070/0000			OP ID 46/0023/0070/0000
LENGTH(AH 2554 BK 3494)	0341/0000	0340/0000	LENGTH(AH 2565 BK 3518)
018 "DIA CIRC CONCR			
LEN=0138 INSTALLED UNKN	0331/3194		
RAMP B			
OP ID 46/8001/0010/0500	0331/2850		
036 "DIA CIRC CONCR			
LEN=0078 INSTALLED UNKN	0331/2834		
		RAMP B	
		0330/2800	OP ID 46/8001/0010/0500
RAMP D RD			

DIR: E TOTAL LEN: 19.449 MI. DIST: 06-4 SR: 422
LEFT MUN: UPPER MERION T RIGHT MUN: UPPER MERION T

(SR8001 SEG 0250/0839)	0331/2796		
		0330/2794	036 "DIA CIRC CONCR LEN=0218 INSTALLED UNKN
		0330/2606	RAMP B RD (SR8001 SEG 0010/0000)
018 "DIA CIRC CONCR LEN=0084 INSTALLED UNKN	0331/2582	0330/2582	018 "DIA CIRC CONCR LEN=0140 INSTALLED UNKN
		0330/2205	SIGN: 2 CHORD TRUSS BMSID 46/0422/0330/2205
018 "DIA CIRC CONCR LEN=0060 INSTALLED UNKN	0331/2051		
		0330/2044	024 "DIA CIRC CONCR LEN=0088 INSTALLED UNKN
OTHER IN-PAV 853	0331/1764M	M0330/1764	OTHER IN-PAV 853
SIGN: CANTILEVER			
BMSID 46/0422/0331/1657	0331/1657		
BMSEN 46/0422/0330/0761	0331/1561	0330/1547	BMSEN 46/0422/0330/0761
UPPER MERION			UPPER MERION
WEST NORRITON T	0331/1162	0330/1162	WEST NORRITON T
0 0 00000 0 00 0000+00			0 0 00000 0 00 0000+00
SCHUYLKILL RIVER			SCHUYLKILL RIVER
BMSBG 46/0422/0330/0761	0331/0775	0330/0761	BMSBG 46/0422/0330/0761
			SIGN: 3 CHORD TRUSS
		0330/0657	BMSID 46/0422/0330/0657
BMSEN 46/0422/0330/0533	0331/0659	0330/0647	BMSEN 46/0422/0330/0533
0 0 00000 0 00 0000+00			0 0 00000 0 00 0000+00
S. TROOPER ROAD			S. TROOPER ROAD
BMSBG 46/0422/0330/0533	0331/0545	0330/0533	BMSBG 46/0422/0330/0533
SIGN: 3 CHORD TRUSS			
BMSID 46/0422/0331/0427	0331/0427		
SIGN: CANTILEVER			
BMSID 46/0422/0331/0380	0331/0380		
BMSEN 46/0422/0330/0000	0331/0104	0330/0104	BMSEN 46/0422/0330/0000
1 0 01046 0 00 0063+31 096644 FT			
VILLAGE: UPPER MERION			
NO UNDERPASS INFORMATIO		096602 FT	1 0 01046 0 00 0063+31
BMSBG 46/0422/0330/0000			VILLAGE: UPPER MERION T
WEST NORRITON			NO UNDERPASS INFORMATIO
MONTGOMERY T			BMSBG 46/0422/0330/0000
LENGTH(AH 3494 BK 3274)	0331/0000 S	S 0330/0000	LENGTH(AH 3518 BK 3158)
			024 "DIA CIRC CONCR
		0320/3082	LEN=0068 INSTALLED UNKN
RAMP RD (SR8003 SEG 0500/0000)	0321/3049		
			018 "DIA CIRC CONCR
		0320/2684	LEN=0072 INSTALLED UNKN
018 "DIA CIRC CONCR LEN=0072 INSTALLED UNKN	0321/2599		
			TROOPER ROAD (NB)
			OP ID 46/0363/0010/0130
TROOPER ROAD (NB)			WEST NORRITON

DIR: E TOTAL LEN: 19.449 MI. DIST: 06-4 SR: 422
LEFT MUN: WEST NORRITON T RIGHT MUN: WEST NORRITON T

OP ID 46/0363/0010/0130	0321/2575	0320/2445	LOWER PROVIDENCE T
MONTGOMERY			
LOWER PROVIDENCE T	0321/2411		
			RAMP RD
		0320/2307	(SR8003 SEG 0010/0800)
018 "DIA CIRC CONCR			
LEN=0064 INSTALLED UNKN	0321/2265		
			018 "DIA CIRC CONCR
		0320/2186	LEN=0090 INSTALLED UNKN
018 "DIA CIRC CONCR			
LEN=0092 INSTALLED UNKN	0321/2052		
			RAMP I RD
		0320/1850	(SR8003 SEG 0020/0000)
			018 "DIA CIRC CONCR
		0320/1793	LEN=0091 INSTALLED UNKN
018 "DIA CIRC CONCR			
LEN=0090 INSTALLED UNKN	0321/1630		
			018 "DIA CIRC CONCR
		0320/1483	LEN=0086 INSTALLED UNKN
RAMP G RD			
(SR8003 SEG 0250/1085)	0321/1400		
018 "DIA CIRC CONCR			
LEN=0088 INSTALLED UNKN	0321/1279		
			SIGN: CANTILEVER
		0320/1250	BMSID 46/0422/0320/1250
			018 "DIA CIRC CONCR
		0320/1124	LEN=0084 INSTALLED UNKN
			018 "DIA CIRC CONCR
		0320/0797	LEN=0084 INSTALLED UNKN
018 "DIA CIRC CONCR			
LEN=0075 INSTALLED UNKN	0321/0585		
MILEPOST 190.00	0321/0553		
			SIGN: 3 CHORD TRUSS
		0320/0550	BMSID 46/0422/0320/0550
		0320/0449	MILEPOST 190.00
		093444 FT	1 0 01046 0 00 0035+97
1 0 01046 0 00 0035+99	093370 FT		VILLAGE: WEST NORRITON
SCHUYLKILL B			SCHUYLKILL B
STRUCTURE LENGTH 12 FT			STRUCTURE LENGTH 12 FT
BMSID 46/0422/0320/0000			BMSID 46/0422/0320/0000
LENGTH(AH 3274 BK 2663)	0321/0000	0320/0000	LENGTH(AH 3158 BK 2680)
048 "DIA CIRC CONCR			
LEN=0146 INSTALLED UNKN	0297/2218		
			048 "DIA CIRC CONCR
		0296/2201	LEN=0178 INSTALLED UNKN
018 "DIA CIRC CONCR			
LEN=0136 INSTALLED UNKN	0297/1368		
			024 "DIA CIRC CONCR
		0296/1347	LEN=0136 INSTALLED UNKN

DIR: E TOTAL LEN: 19.449 MI. DIST: 06-4 SR: 422
LEFT MUN: LOWER PROVIDENCE T RIGHT MUN: LOWER PROVIDENCE T

018 "DIA CIRC CONCR
LEN=0137 INSTALLED UNKN 0297/0968

018 "DIA CIRC CONCR
LEN=0086 INSTALLED UNKN 0297/0569

018 "DIA CIRC CONCR
LEN=0134 INSTALLED UNKN 0297/0168
0 0 00000 0 00 0000+00 090707 FT
LENGTH(AH 2663 BK 3025) 0297/0000 S

024 "DIA CIRC CONCR
LEN=0123 INSTALLED UNKN 0295/2201

018 "DIA CIRC CONCR
LEN=0130 INSTALLED UNKN 0295/1515

036 "DIA CIRC CONCR
LEN=0130 INSTALLED UNKN 0295/1153

MILEPOST 189.00 0295/0898

018 "DIA CIRC CONCR
LEN=0134 INSTALLED UNKN 0295/0890

036 "DIA CIRC CONCR
LEN=0134 INSTALLED UNKN 0295/0313
0 0 00000 0 00 0000+00 087682 FT
LENGTH(AH 3025 BK 2410) 0295/0000 S

018 "DIA CIRC CONCR
LEN=0062 INSTALLED UNKN 0291/2348

024 "DIA CIRC CONCR
LEN=0100 INSTALLED UNKN 0291/1479

018 "DIA CIRC CONCR
LEN=0105 INSTALLED UNKN 0291/0528

018 "DIA CIRC CONCR
0296/0947 LEN=0137 INSTALLED UNKN

024 "DIA CIRC CONCR
0296/0547 LEN=0136 INSTALLED UNKN

090764 FT 0 0 00000 0 00 0000+00
S 0296/0000 LENGTH(AH 2680 BK 3009)

048 "DIA CIRC CONCR
0294/2904 LEN=0156 INSTALLED UNKN

060 "DIA CIRC CONCR
0294/2590 LEN=0100 INSTALLED UNKN

048 "DIA CIRC CONCR
0294/1228 LEN=0150 INSTALLED UNKN

024 "DIA CIRC CONCR
0294/1036 LEN=0142 INSTALLED UNKN
SIGN: 3 CHORD TRUSS
0294/1000 BMSID 46/0422/0294/1000

0294/0882 MILEPOST 189.00

087755 FT 0 0 00000 0 00 0000+00
S 0294/0000 LENGTH(AH 3009 BK 2543)

048 "DIA CIRC CONCR
0290/2527 LEN=0203 INSTALLED UNKN

036 "DIA CIRC CONCR
0290/1528 LEN=0117 INSTALLED UNKN

DIR: E TOTAL LEN: 19.449 MI. DIST: 06-4 SR: 422
LEFT MUN: LOWER PROVIDENCE T RIGHT MUN: LOWER PROVIDENCE T

1 0 01046 0 00 0118+23 085272 FT		085212 FT 1 0 01046 0 00 0118+23
PAWLINGS RD		PAWLINGS RD
OP ID 46/4004/0020/1375		OP ID 46/4004/0020/1375
LENGTH(AH 2410 BK 2462) 0291/0000		0290/0000 LENGTH(AH 2543 BK 2509)
018 "DIA CIRC CONCR		
LEN=0105 INSTALLED UNKN 0281/2433		
		SIGN: CANTILEVER
		0280/1972 BMSID 46/0422/0280/1972
024 "DIA CIRC CONCR		
LEN=0105 INSTALLED UNKN 0281/1669		
		024 "DIA CIRC CONCR
		0280/1560 LEN=0123 INSTALLED UNKN
MILEPOST 188.00 0281/1544		
		0280/1444 MILEPOST 188.00
		DMS SIGN STRUCTURE
		0280/1100 BMSID 46/0422/0280/1100
BMSEN 46/0422/0281/0000 0281/0824		0280/0824 BMSEN 46/0422/0280/0000
LOWER PROVIDENCE		LOWER PROVIDENCE
UPPER PROVIDENCE T 0281/0412		0280/0412 UPPER PROVIDENCE T
1 0 01046 0 00 0190+83 082810 FT		082703 FT 1 0 01046 0 00 0190+83
PERKIOMEN CR		PERKIOMEN CR
BMSBG 46/0422/0281/0000		BMSBG 46/0422/0280/0000
LENGTH(AH 2462 BK 2610) 0281/0000		0280/0000 LENGTH(AH 2509 BK 2716)
018 "DIA CIRC CONCR		
LEN=0051 INSTALLED UNKN 0265/2595		
CROSSOVER RD		CROSSOVER RD
(CONN) 0265/2504		0264/2513 (CONN)
018 "DIA CIRC CONCR		
LEN=0107 INSTALLED UNKN 0265/2372		
		036 "DIA CIRC CONCR
		0264/0583 LEN=0142 INSTALLED UNKN
036 "DIA CIRC CONCR		
LEN=0148 INSTALLED UNKN 0265/0488		
0 0 00000 0 00 0000+00 080200 FT		079987 FT 0 0 00000 0 00 0000+00
LENGTH(AH 2610 BK 2618) 0265/0000		0264/0000 LENGTH(AH 2716 BK 2531)
		018 "DIA CIRC CONCR
		0260/2442 LEN=0078 INSTALLED UNKN
018 "DIA CIRC CONCR		
LEN=0109 INSTALLED UNKN 0261/2426		
		RAMP RD
		0260/1938 (SR8005 SEG 0770/1615)
MILEPOST 187.00 0261/1610		
		018 "DIA CIRC CONCR
		0260/1580 LEN=0106 INSTALLED UNKN
		0260/1487 MILEPOST 187.00
RAMP RD		

DIR: E TOTAL LEN: 19.449 MI. DIST: 06-4 SR: 422
LEFT MUN: UPPER PROVIDENCE T RIGHT MUN: UPPER PROVIDENCE T

LEFT		RIGHT	
(SR8005 SEG 0500/0000)	0261/1186		
		0260/0817	036 "DIA CIRC CONCR LEN=0200 INSTALLED UNKN
036 "DIA CIRC METAL LEN=0278 INSTALLED UNKN	0261/0814		
		0260/0495	RAMP RD (SR8005 SEG 0750/0000)
018 "DIA CIRC METAL LEN=0040 INSTALLED UNKN	0261/0190		
BMSEN 46/0422/0261/0000	0261/0131	0260/0131	BMSEN 46/0422/0260/0000
1 0 01046 0 00 0243+21	077582 FT	077456 FT	1 0 01046 0 00 0243+21
EGYPT ROAD			EGYPT ROAD
BMSBG 46/0422/0261/0000			BMSBG 46/0422/0260/0000
LENGTH(AH 2618 BK 3378)	0261/0000	0260/0000	LENGTH(AH 2531 BK 3562)
		0250/3500	036 "DIA CIRC CONCR LEN=0154 INSTALLED UNKN
036 "DIA CIRC METAL LEN=0158 INSTALLED UNKN	0251/3304		
018 "DIA CIRC CONCR LEN=0069 INSTALLED UNKN	0251/2597		
RAMP RD (SR8005 SEG 0250/1162)	0251/2309		
		0250/2092	024 "DIA CIRC CONCR LEN=0177 INSTALLED UNKN
		0250/1498	036 "DIA CIRC METAL LEN=0228 INSTALLED UNKN
CROSSOVER RD (CONN)	0251/0380	0250/0570	CROSSOVER RD (CONN)
		0250/0425	PENNDOT STOCKPILE YD #1 (TWP)
BMSEN 46/0422/0251/0000	0251/0161	0250/0159	BMSEN 46/0422/0250/0000
1 0 01046 0 00 0228+60	074204 FT	073894 FT	1 0 01046 0 00 0228+16
UPPER INDIAN HEAD ROAD			UPPER INDIAN HEAD ROAD
BMSBG 46/0422/0251/0000			BMSBG 46/0422/0250/0000
LENGTH(AH 3378 BK 2491)	0251/0000	0250/0000	LENGTH(AH 3562 BK 2324)
048 "DIA CIRC METAL LEN=0246 INSTALLED UNKN	0237/2314		
		0236/2204	048 "DIA CIRC METAL LEN=0190 INSTALLED UNKN
MILEPOST 186.00	0237/2036	0236/2036	MILEPOST 186.00
018 "DIA CIRC METAL LEN=0145 INSTALLED UNKN	0237/1158		
		0236/1154	024 "DIA CIRC CONCR LEN=0094 INSTALLED UNKN
018 "DIA CIRC METAL LEN=0130 INSTALLED UNKN	0237/0757		

DIR: E TOTAL LEN: 19.449 MI. DIST: 06-4 SR: 422

LEFT MUN: UPPER PROVIDENCE T		RIGHT MUN: UPPER PROVIDENCE T
		018 "DIA CIRC CONCR
		0236/0654 LEN=0094 INSTALLED UNKN
018 "DIA CIRC METAL		
LEN=0122 INSTALLED UNKN 0237/0358		
		018 "DIA CIRC CONCR
		0236/0204 LEN=0094 INSTALLED UNKN
0 0 00000 0 00 0000+00 071713 FT		071570 FT 0 0 00000 0 00 0000+00
LENGTH(AH 2491 BK 2564) 0237/0000 S		S 0236/0000 LENGTH(AH 2324 BK 2555)
CROSSOVER RD		CROSSOVER RD
(CONN) 0235/2471		0234/2190 (CONN)
036 "DIA CIRC METAL		
LEN=0238 INSTALLED UNKN 0235/2214		
		018 "DIA CIRC CONCR
		0234/1879 LEN=0094 INSTALLED UNKN
024 "DIA CIRC CONCR		
LEN=0094 INSTALLED UNKN 0235/1864		
018 "DIA CIRC CONCR		
LEN=0094 INSTALLED UNKN 0235/1498		
		018 "DIA CIRC CONCR
		0234/1479 LEN=0094 INSTALLED UNKN
018 "DIA CIRC CONCR		
LEN=0094 INSTALLED UNKN 0235/1139		
		018 "DIA CIRC CONCR
		0234/1029 LEN=0094 INSTALLED UNKN
018 "DIA CIRC CONCR		
LEN=0094 INSTALLED UNKN 0235/0721		
		024 "DIA CIRC METAL
		0234/0370 LEN=0100 INSTALLED UNKN
024 "DIA CIRC METAL		
LEN=0134 INSTALLED UNKN 0235/0261		
0 0 00000 0 00 0000+00 069149 FT		069015 FT 0 0 00000 0 00 0000+00
LENGTH(AH 2564 BK 1559) 0235/0000 S		S 0234/0000 LENGTH(AH 2555 BK 1496)
		018 "DIA CIRC CONCR
		0230/1425 LEN=0075 INSTALLED UNKN
018 "DIA CIRC CONCR		
LEN=0074 INSTALLED UNKN 0231/1380		
MILEPOST 185.00 0231/1036		
		018 "DIA CIRC CONCR
		0230/1005 LEN=0078 INSTALLED UNKN
018 "DIA CIRC CONCR		
LEN=0080 INSTALLED UNKN 0231/0980		0230/0980 MILEPOST 185.00
		018 "DIA CIRC CONCR
		0230/0565 LEN=0082 INSTALLED UNKN
018 "DIA CIRC CONCR		
LEN=0084 INSTALLED UNKN 0231/0549		
		DMS SIGN STRUCTURE
		0230/0350 BMSID 46/0422/0230/0350
018 "DIA CIRC METAL		
LEN=0132 INSTALLED UNKN 0231/0180		
BMSEN 46/0422/0231/0000 0231/0174		0230/0174 BMSEN 46/0422/0230/0000

DIR: E TOTAL LEN: 19.449 MI. DIST: 06-4 SR: 422
LEFT MUN: UPPER PROVIDENCE T RIGHT MUN: UPPER PROVIDENCE T

LEFT	RIGHT
1 0 01046 0 01 0293+95 067590 FT	067519 FT 1 0 01046 0 00 0295+10
TROUTMAN ROAD	TROUTMAN ROAD
BMSBG 46/0422/0231/0000	BMSBG 46/0422/0230/0000
LENGTH(AH 1559 BK 3961) 0231/0000	0230/0000 LENGTH(AH 1496 BK 3933)
048 "DIA CIRC METAL	
LEN=0236 INSTALLED UNKN 0221/3843	
018 "DIA CIRC CONCR	
LEN=0064 INSTALLED UNKN 0221/3448	
	018 "DIA CIRC CONCR
	0220/2953 LEN=0072 INSTALLED UNKN
018 "DIA CIRC CONCR	
LEN=0084 INSTALLED UNKN 0221/2913	
	018 "DIA CIRC CONCR
	0220/2552 LEN=0072 INSTALLED UNKN
018 "DIA CIRC CONCR	
LEN=0084 INSTALLED UNKN 0221/2511	
	018 "DIA CIRC CONCR
	0220/2152 LEN=0072 INSTALLED UNKN
018 "DIA CIRC CONCR	
LEN=0084 INSTALLED UNKN 0221/2111	
018 "DIA CIRC CONCR	018 "DIA CIRC CONCR
LEN=0092 INSTALLED UNKN 0221/1700	0220/1700 LEN=0072 INSTALLED UNKN
018 "DIA CIRC CONCR	
LEN=0168 INSTALLED UNKN 0221/1330	
RAMP D RD	
(SR8007 SEG 0500/0000) 0221/1106	
018 "DIA CIRC CONCR	
LEN=0114 INSTALLED UNKN 0221/0630	
060 "DIA CIRC CONCR	
LEN=0272 INSTALLED UNKN 0221/0492	
	060 "DIA CIRC CONCR
	0220/0475 LEN=0146 INSTALLED UNKN
048 "DIA CIRC CONCR	
LEN=0338 INSTALLED UNKN 0221/0365	
018 "DIA CIRC METAL	
LEN=0050 INSTALLED UNKN 0221/0226	
BMSEN 46/0422/0221/0000 0221/0215	0220/0215 BMSEN 46/0422/0220/0000
1 0 01046 0 01 0333+56 063629 FT	063586 FT 1 0 01046 0 01 0331+86
COLLEGEVILLE ROAD	COLLEGEVILLE ROAD
BMSBG 46/0422/0221/0000	BMSBG 46/0422/0220/0000
LENGTH(AH 3961 BK 2816) 0221/0000	0220/0000 LENGTH(AH 3933 BK 2835)
	RAMP B RD
	0214/2745 (SR8007 SEG 0030/1027)
	018 "DIA CIRC CONCR
	0214/2435 LEN=0080 INSTALLED UNKN
MILEPOST 184.00 0215/2086	
036 "DIA CIRC CONCR	
LEN=0096 INSTALLED UNKN 0215/2008	
RAMP C RD	
(SR8007 SEG 0250/1175) 0215/1787	

DIR: E TOTAL LEN: 19.449 MI. DIST: 06-4 SR: 422
LEFT MUN: UPPER PROVIDENCE T RIGHT MUN: UPPER PROVIDENCE T

018 "DIA CIRC CONCR
LEN=0098 INSTALLED UNKN 0215/1648

018 "DIA CIRC CONCR
LEN=0090 INSTALLED UNKN 0215/1313

018 "DIA CIRC CONCR
LEN=0084 INSTALLED UNKN 0215/0993

018 "DIA CIRC CONCR
LEN=0084 INSTALLED UNKN 0215/0668

018 "DIA CIRC CONCR
LEN=0077 INSTALLED UNKN 0215/0348

0 0 00000 0 00 0000+00 060813 FT
LENGTH(AH 2816 BK 2912) 0215/0000

018 "DIA CIRC CONCR
LEN=0091 INSTALLED UNKN 0211/2605

018 "DIA CIRC CONCR
LEN=0078 INSTALLED UNKN 0211/2190

018 "DIA CIRC CONCR
LEN=0078 INSTALLED UNKN 0211/1735

018 "DIA CIRC CONCR
LEN=0078 INSTALLED UNKN 0211/1335

018 "DIA CIRC CONCR
LEN=0078 INSTALLED UNKN 0211/0935

BMSEN 46/0422/0211/0000 0211/0165
1 0 01046 0 01 0389+11 057901 FT
TRAPPE ROAD

018 "DIA CIRC CONCR
0214/1595 LEN=0098 INSTALLED UNKN
RAMP A RD
0214/1356 (SR8007 SEG 0010/0000)

018 "DIA CIRC CONCR
0214/1285 LEN=0110 INSTALLED UNKN

030 "DIA CIRC CONCR
0214/0986 LEN=0088 INSTALLED UNKN

018 "DIA CIRC CONCR
0214/0645 LEN=0084 INSTALLED UNKN

018 "DIA CIRC CONCR
0214/0330 LEN=0077 INSTALLED UNKN
060751 FT 0 0 00000 0 00 0000+00
0214/0000 LENGTH(AH 2835 BK 2880)

018 "DIA CIRC CONCR
0210/2535 LEN=0077 INSTALLED UNKN

018 "DIA CIRC CONCR
0210/2123 LEN=0078 INSTALLED UNKN
0210/1972 MILEPOST 184.00

018 "DIA CIRC CONCR
0210/1723 LEN=0078 INSTALLED UNKN

018 "DIA CIRC CONCR
0210/1323 LEN=0078 INSTALLED UNKN

018 "DIA CIRC CONCR
0210/0925 LEN=0078 INSTALLED UNKN
030 "DIA CIRC CONCR
0210/0560 LEN=0108 INSTALLED UNKN
0210/0165 BMSEN 46/0422/0210/0000
057871 FT 1 0 01046 0 01 0366+80
TRAPPE ROAD

DIR: E TOTAL LEN: 19.449 MI. DIST: 06-4 SR: 422
LEFT MUN: UPPER PROVIDENCE T RIGHT MUN: UPPER PROVIDENCE T

BMSBG 46/0422/0211/0000		BMSBG 46/0422/0210/0000
LENGTH(AH 2912 BK 3117) 0211/0000	0210/0000	LENGTH(AH 2880 BK 3135)
MILEPOST 183.00 0201/2874		
		018 "DIA CIRC CONCR
	0200/2868	LEN=0128 INSTALLED UNKN
	0200/2855	MILEPOST 183.00
		018 "DIA CIRC CONCR
	0200/2518	LEN=0140 INSTALLED UNKN
		018 "DIA CIRC CONCR
	0200/2238	LEN=0168 INSTALLED UNKN
036 "DIA CIRC CONCR		
LEN=0126 INSTALLED UNKN 0201/1962		
		018 "DIA CIRC CONCR
	0200/1868	LEN=0160 INSTALLED UNKN
		018 "DIA CIRC CONCR
	0200/1518	LEN=0140 INSTALLED UNKN
		018 "DIA CIRC CONCR
	0200/1168	LEN=0160 INSTALLED UNKN
		018 "DIA CIRC CONCR
	0200/0768	LEN=0198 INSTALLED UNKN
BMSEN 46/0422/0201/0000 0201/0094	0200/0094	BMSEN 46/0422/0200/0000
1 0 01046 0 01 0405+30 054784 FT	054736 FT	1 0 01046 0 01 0404+79
OLD STATE ROAD		OLD STATE ROAD
BMSBG 46/0422/0201/0000		BMSBG 46/0422/0200/0000
LENGTH(AH 3117 BK 2362) 0201/0000	0200/0000	LENGTH(AH 3135 BK 2417)
		018 "DIA CIRC CONCR
	0190/1662	LEN=0078 INSTALLED UNKN
018 "DIA CIRC CONCR		
LEN=0078 INSTALLED UNKN 0191/1602		
		018 "DIA CIRC CONCR
	0190/1250	LEN=0078 INSTALLED UNKN
018 "DIA CIRC CONCR		
LEN=0078 INSTALLED UNKN 0191/1229		
018 "DIA CIRC CONCR		
LEN=0102 INSTALLED UNKN 0191/0914		
024 "DIA CIRC CONCR		
LEN=0120 INSTALLED UNKN 0191/0837		
036 "DIA CIRC CONCR		
LEN=0136 INSTALLED UNKN 0191/0362		
		036 "DIA CIRC CONCR
	0190/0323	LEN=0144 INSTALLED UNKN
BMSEN 46/0422/0191/0000 0191/0093	0190/0093	BMSEN 46/0422/0190/0000
1 0 01046 0 01 0444+27 052422 FT	052319 FT	1 0 01046 0 01 0444+27
MINGO ROAD		MINGO ROAD
BMSBG 46/0422/0191/0000		BMSBG 46/0422/0190/0000
LENGTH(AH 2362 BK 2970) 0191/0000	0190/0000	LENGTH(AH 2417 BK 3018)
MILEPOST 182.00 0181/2925		
	0180/2960	MILEPOST 182.00

DIR: E TOTAL LEN: 19.449 MI. DIST: 06-4 SR: 422
LEFT MUN: UPPER PROVIDENCE T RIGHT MUN: UPPER PROVIDENCE T

LEFT		RIGHT
		018 "DIA CIRC CONCR
	0180/2727	LEN=0112 INSTALLED UNKN
018 "DIA CIRC CONCR		
LEN=0166 INSTALLED UNKN 0181/2565		
		018 "DIA CIRC CONCR
	0180/2327	LEN=0134 INSTALLED UNKN
018 "DIA CIRC CONCR		
LEN=0076 INSTALLED UNKN 0181/1915		
		018 "DIA CIRC CONCR
	0180/1927	LEN=0126 INSTALLED UNKN
		018 "DIA CIRC CONCR
	0180/1627	LEN=0156 INSTALLED UNKN
		018 "DIA CIRC CONCR
	0180/1265	LEN=0092 INSTALLED UNKN
024 "DIA CIRC CONCR		
LEN=0110 INSTALLED UNKN 0181/0734		
		018 "DIA CIRC CONCR
	0180/0549	LEN=0092 INSTALLED UNKN
MINGO RUN		MINGO RUN
STRUCTURE LENGTH 12 FT		STRUCTURE LENGTH 12 FT
BMSID 46/0422/0180/0269 0181/0245	0180/0269	BMSID 46/0422/0180/0269
BMSEN 46/0422/0181/0000 0181/0164	0180/0164	BMSEN 46/0422/0180/0000
1 0 01046 0 01 0474+24 049452 FT	049301 FT	1 0 01046 0 01 0476+51
LEWIS ROAD		LEWIS ROAD
BMSBG 46/0422/0181/0000		BMSBG 46/0422/0180/0000
LENGTH(AH 2970 BK 1768) 0181/0000	0180/0000	LENGTH(AH 3018 BK 1766)
		024 "DIA CIRC CONCR
	0174/1367	LEN=0065 INSTALLED UNKN
MINGO CK.		MINGO CK.
STRUCTURE LENGTH 45 FT		STRUCTURE LENGTH 45 FT
BMSID 46/0422/0174/0580 0175/0492	0174/0580	BMSID 46/0422/0174/0580
048 "DIA CIRC CONCR		
LEN=0150 INSTALLED UNKN 0175/0347		
		018 "DIA CIRC CONCR
	0174/0207	LEN=0065 INSTALLED UNKN
0 0 00000 0 00 0000+00 047684 FT	047535 FT	0 0 00000 0 00 0000+00
LENGTH(AH 1768 BK 2341) 0175/0000	0174/0000	LENGTH(AH 1766 BK 2268)
MILEPOST 181.00 0171/1799		
	0170/1746	MILEPOST 181.00
		018 "DIA CIRC CONCR
	0170/1670	LEN=0084 INSTALLED UNKN
UPPER PROVIDENCE		UPPER PROVIDENCE
LIMERICK T 0171/1551	0170/1551	LIMERICK T
		018 "DIA CIRC CONCR
	0170/1086	LEN=0080 INSTALLED UNKN
RAMP K RD		
(SR8009 SEG 0500/0000) 0171/0950		
		RAMP L RD
	0170/0801	(SR8009 SEG 0750/0785)

DIR: E TOTAL LEN: 19.449 MI. DIST: 06-4 SR: 422
LEFT MUN: LIMERICK T RIGHT MUN: LIMERICK T

018 "DIA CIRC CONCR LEN=0070 INSTALLED UNKN 0171/0771		
018 "DIA CIRC CONCR LEN=0074 INSTALLED UNKN 0171/0427		
	0170/0390	018 "DIA CIRC CONCR LEN=0074 INSTALLED UNKN
018 "DIA CIRC CONCR LEN=0072 INSTALLED UNKN 0171/0127		
	0170/0090	024 "DIA CIRC CONCR LEN=0090 INSTALLED UNKN
1 0 01046 0 01 0508+83 045343 FT TOWNSHIP LINE ROAD OP ID 46/4014/0050/0420 LENGTH(AH 2341 BK 1586) 0171/0000	045267 FT 0170/0000	1 0 01046 0 01 0508+83 TOWNSHIP LINE ROAD OP ID 46/4014/0050/0420 LENGTH(AH 2268 BK 1579)
048 "DIA CIRC CONCR LEN=0080 INSTALLED UNKN 0161/1467		
	0160/1465	018 "DIA CIRC CONCR LEN=0076 INSTALLED UNKN
018 "DIA CIRC CONCR LEN=0074 INSTALLED UNKN 0161/1285	0160/1285	018 "DIA CIRC CONCR LEN=0074 INSTALLED UNKN
018 "DIA CIRC CONCR LEN=0064 INSTALLED UNKN 0161/1035		
	0160/1020	018 "DIA CIRC CONCR LEN=0072 INSTALLED UNKN
RAMP J RD (SR8009 SEG 0250/0740) 0161/0875 024 "DIA CIRC CONCR LEN=0070 INSTALLED UNKN 0161/0721		
	0160/0720	RAMP M RD (SR8009 SEG 0010/0000) 042 "DIA CIRC CONCR
	0160/0700	LEN=0138 INSTALLED UNKN 018 "DIA CIRC CONCR
	0160/0500	LEN=0078 INSTALLED UNKN 054 "DIA CIRC CONCR
	0160/0345	LEN=0145 INSTALLED UNKN
060 "DIA CIRC CONCR LEN=0120 INSTALLED UNKN 0161/0335		
018 "DIA CIRC CONCR LEN=0080 INSTALLED UNKN 0161/0155		
BMSEN 46/0422/0161/0000 0161/0121	0160/0121	BMSEN 46/0422/0160/0000
1 0 01046 0 01 0552+56 043757 FT ROYERSFORD ROAD BMSBG 46/0422/0161/0000 LENGTH(AH 1586 BK 2689) 0161/0000	043688 FT 0160/0000	1 0 01046 0 01 0532+56 ROYERSFORD ROAD BMSBG 46/0422/0160/0000 LENGTH(AH 1579 BK 2714)
018 "DIA CIRC METAL LEN=0158 INSTALLED UNKN 0151/2375		
018 "DIA CIRC CONCR LEN=0132 INSTALLED UNKN 0151/1975		
	0150/1802	054 "DIA CIRC CONCR LEN=0158 INSTALLED UNKN
018 "DIA CIRC CONCR		

DIR: E TOTAL LEN: 19.449 MI. DIST: 06-4 SR: 422
LEFT MUN: LIMERICK T RIGHT MUN: LIMERICK T

LEN=0088 INSTALLED UNKN 0151/1575
018 "DIA CIRC CONCR
LEN=0073 INSTALLED UNKN 0151/1205

018 "DIA CIRC CONCR
LEN=0071 INSTALLED UNKN 0151/0855

MILEPOST 180.00 0151/0736

018 "DIA CIRC CONCR
LEN=0074 INSTALLED UNKN 0151/0505

018 "DIA CIRC CONCR
LEN=0076 INSTALLED UNKN 0151/0155

1 0 01046 0 01 0559+70 041068 FT
COUNTRY ROAD
OP ID 46/4102/0010/0000
LENGTH(AH 2689 BK 2973) 0151/0000 S

018 "DIA CIRC CONCR
LEN=0074 INSTALLED UNKN 0135/2776

018 "DIA CIRC CONCR
LEN=0100 INSTALLED UNKN 0135/2426

018 "DIA CIRC CONCR
LEN=0074 INSTALLED UNKN 0135/2076
033 "DIA CIRC CONCR
LEN=0107 INSTALLED UNKN 0135/1626

012 "DIA CIRC CONCR
LEN=0074 INSTALLED UNKN 0135/1126

0 0 00000 0 00 0000+00 038095 FT
LENGTH(AH 2973 BK 2789) 0135/0000 S
018 "DIA CIRC CONCR
LEN=0074 INSTALLED UNKN 0131/2613

018 "DIA CIRC CONCR

018 "DIA CIRC CONCR
0150/1175 LEN=0073 INSTALLED UNKN

018 "DIA CIRC CONCR
0150/0825 LEN=0071 INSTALLED UNKN

0150/0685 MILEPOST 180.00

018 "DIA CIRC CONCR
0150/0475 LEN=0074 INSTALLED UNKN

018 "DIA CIRC CONCR
0150/0125 LEN=0072 INSTALLED UNKN
040974 FT 1 0 01046 0 01 0559+70
COUNTRY ROAD
OP ID 46/4102/0010/0000
S 0150/0000 LENGTH(AH 2714 BK 3045)
018 "DIA CIRC CONCR
0134/2821 LEN=0074 INSTALLED UNKN

018 "DIA CIRC CONCR
0134/2471 LEN=0074 INSTALLED UNKN

018 "DIA CIRC CONCR
0134/2121 LEN=0074 INSTALLED UNKN

036 "DIA CIRC CONCR
0134/1621 LEN=0107 INSTALLED UNKN

018 "DIA CIRC CONCR
0134/0553 LEN=0074 INSTALLED UNKN
037929 FT 0 0 00000 0 00 0000+00
S 0134/0000 LENGTH(AH 3045 BK 2703)

018 "DIA CIRC CONCR
0130/2574 LEN=0074 INSTALLED UNKN

DIR: E TOTAL LEN: 19.449 MI. DIST: 06-4 SR: 422
LEFT MUN: LIMERICK T RIGHT MUN: LIMERICK T

LEFT		RIGHT	
LEN=0074 INSTALLED UNKN	0131/2263		
		018 "DIA CIRC CONCR	
		0130/2224	LEN=0074 INSTALLED UNKN
036 "DIA CIRC CONCR			
LEN=0102 INSTALLED UNKN	0131/1665		
		036 "DIA CIRC CONCR	
		0130/1610	LEN=0094 INSTALLED UNKN
018 "DIA CIRC CONCR			
LEN=0098 INSTALLED UNKN	0131/1365		
MILEPOST 179.00	0131/1208		
		RAMP B RD	
		0130/1189	(SR8011 SEG 0750/0800)
		0130/1112	MILEPOST 179.00
030 "DIA CIRC CONCR			
LEN=0210 INSTALLED UNKN	0131/0965		
RAMP A RD			
(SR8011 SEG 0500/0000)	0131/0963		
018 "DIA CIRC CONCR			
LEN=0052 INSTALLED UNKN	0131/0276		
BMSEN 46/0422/0131/0000	0131/0208	0130/0208	BMSEN 46/0422/0130/0000
1 0 01046 0 01 0616+90	035306 FT	035226 FT	1 0 01046 0 01 0616+90
LEWIS ROAD			LEWIS ROAD
BMSBG 46/0422/0131/0000			BMSBG 46/0422/0130/0000
LENGTH(AH 2789 BK 3533)	0131/0000	0130/0000	LENGTH(AH 2703 BK 3583)
		RAMP D RD	
		0120/2691	(SR8011 SEG 0010/0000)
030 "DIA CIRC CONCR			
LEN=0144 INSTALLED UNKN	0121/2620		
RAMP C RD			
(SR8011 SEG 0250/1053)	0121/2402		
		030 "DIA CIRC CONCR	
		0120/2065	LEN=0142 INSTALLED UNKN
030 "DIA CIRC CONCR			
LEN=0142 INSTALLED UNKN	0121/2011		
018 "DIA CIRC CONCR		018 "DIA CIRC CONCR	
LEN=0076 INSTALLED UNKN	0121/1445	0120/1445	LEN=0052 INSTALLED UNKN
018 "DIA CIRC CONCR			
LEN=0076 INSTALLED UNKN	0121/0495		
		018 "DIA CIRC CONCR	
		0120/0485	LEN=0076 INSTALLED UNKN
		018 "DIA CIRC METAL	
		0120/0105	LEN=0098 INSTALLED UNKN
BMSEN 46/0422/0121/0000	0121/0070	0120/0070	BMSEN 46/0422/0120/0000
1 0 01046 0 01 0652+73	031773 FT	031643 FT	1 0 01046 0 01 0652+73
LIMERICK RD			LIMERICK RD
BMSBG 46/0422/0121/0000			BMSBG 46/0422/0120/0000

DIR: E TOTAL LEN: 19.449 MI. DIST: 06-4 SR: 422
LEFT MUN: LIMERICK T RIGHT MUN: LIMERICK T

LENGTH(AH 3533 BK 2496)	0121/0000	0120/0000	LENGTH(AH 3583 BK 2444)
018 "DIA CIRC CONCR			
LEN=0044 INSTALLED UNKN	0111/2446		
			018 "DIA CIRC CONCR
		0110/2443	LEN=0050 INSTALLED UNKN
			048 "DIA CIRC CONCR
		0110/2429	LEN=0122 INSTALLED UNKN
MILEPOST 178.00	0111/2115		
		0110/2061	MILEPOST 178.00
			036 "DIA CIRC CONCR
		0110/1952	LEN=0134 INSTALLED UNKN
			018 "DIA CIRC METAL
		0110/1927	LEN=0132 INSTALLED UNKN
042 "DIA CIRC CONCR			
LEN=0125 INSTALLED UNKN	0111/1920		
042 "DIA CIRC CONCR			
LEN=0135 INSTALLED UNKN	0111/1337		
			018 "DIA CIRC CONCR
		0110/1267	LEN=0072 INSTALLED UNKN
			018 "DIA CIRC CONCR
		0110/0967	LEN=0073 INSTALLED UNKN
018 "DIA CIRC CONCR			
LEN=0073 INSTALLED UNKN	0111/0920		
018 "DIA CIRC CONCR			
LEN=0074 INSTALLED UNKN	0111/0070		
			024 "DIA CIRC CONCR
		0110/0068	LEN=0068 INSTALLED UNKN
1 0 01046 0 01 0677+17 029277 FT		029199 FT	1 0 01046 0 01 0677+17
AIRPORT RD.			AIRPORT RD.
OP ID 46/4105/0010/0000			OP ID 46/4105/0010/0000
LENGTH(AH 2496 BK 2094)	0111/0000	0110/0000	LENGTH(AH 2444 BK 2157)
			018 "DIA CIRC CONCR
		0096/1723	LEN=0074 INSTALLED UNKN
018 "DIA CIRC CONCR			
LEN=0074 INSTALLED UNKN	0097/1596		
			018 "DIA CIRC CONCR
		0096/1148	LEN=0076 INSTALLED UNKN
018 "DIA CIRC CONCR			
LEN=0076 INSTALLED UNKN	0097/1046		
			072 "DIA CIRC CONCR
		0096/0968	LEN=0122 INSTALLED UNKN
072 "DIA CIRC CONCR			
LEN=0122 INSTALLED UNKN	0097/0931		
			036 "DIA CIRC CONCR
		0096/0689	LEN=0110 INSTALLED UNKN
036 "DIA CIRC CONCR			
LEN=0098 INSTALLED UNKN	0097/0521		
0 0 00000 0 00 0000+00 027183 FT		027042 FT	0 0 00000 0 00 0000+00
LENGTH(AH 2094 BK 2111)	0097/0000	0096/0000	LENGTH(AH 2157 BK 2113)
			018 "DIA CIRC METAL

DIR: E TOTAL LEN: 19.449 MI. DIST: 06-4 SR: 422
LEFT MUN: LIMERICK T RIGHT MUN: LIMERICK T

042 "DIA CIRC CONCR
LEN=0113 INSTALLED UNKN 0095/1282

MILEPOST 177.00 0095/1065

018 "DIA CIRC METAL
LEN=0108 INSTALLED UNKN 0095/0844

0 0 00000 0 00 0000+00 025072 FT
LENGTH(AH 2111 BK 2349) 0095/0000 S

018 "DIA CIRC CONCR
LEN=0090 INSTALLED UNKN 0091/1593

018 "DIA CIRC CONCR
LEN=0104 INSTALLED UNKN 0091/1080
RAMP RD
(SR8013 SEG 0500/0000) 0091/0955

1 0 01046 0 01 0743+07 022723 FT
EVERGREEN RD
OP ID 46/4026/0024/0001
LENGTH(AH 2349 BK 3084) 0091/0000 S

LIMERICK
LOWER POTTSGROVE T 0081/2602

018 "DIA CIRC CONCR
LEN=0050 INSTALLED UNKN 0081/2358
RAMP A RD
(SR8013 SEG 0250/0906) 0081/2307
018 "DIA CIRC CONCR
LEN=0068 INSTALLED UNKN 0081/1708

018 "DIA CIRC CONCR
LEN=0054 INSTALLED UNKN 0081/1408

030 "DIA CIRC CONCR

0094/1886 LEN=0087 INSTALLED UNKN
036 "DIA CIRC CONCR
0094/1413 LEN=0113 INSTALLED UNKN

0094/1069 MILEPOST 177.00

024929 FT 0 0 00000 0 00 0000+00
S 0094/0000 LENGTH(AH 2113 BK 2302)

RAMP RD
0090/1193 (SR8013 SEG 0760/1467)

018 "DIA CIRC CONCR
0090/0625 LEN=0074 INSTALLED UNKN
RAMP B RD
0090/0245 (SR8013 SEG 0750/0000)
018 "DIA CIRC CONCR
0090/0110 LEN=0094 INSTALLED UNKN
022627 FT 1 0 01046 0 01 0743+07
EVERGREEN RD
OP ID 46/4026/0024/0001
S 0090/0000 LENGTH(AH 2302 BK 3046)
018 "DIA CIRC CONCR
0080/2638 LEN=0078 INSTALLED UNKN
LIMERICK
0080/2602 LOWER POTTSGROVE T
048 "DIA CIRC CONCR
0080/2463 LEN=0050 INSTALLED UNKN

018 "DIA CIRC CONCR
0080/1423 LEN=0050 INSTALLED UNKN

030 "DIA CIRC CONCR
0080/1113 LEN=0060 INSTALLED UNKN

DIR: E TOTAL LEN: 19.449 MI. DIST: 06-4 SR: 422
LEFT MUN: LOWER POTTSGROVE T RIGHT MUN: LOWER POTTSGROVE T

LEFT		RIGHT	
LEN=0060 INSTALLED UNKN	0081/1103		
MILEPOST 176.00	0081/1084		
		0080/1036	MILEPOST 176.00
PARK DRIVE		PARK DRIVE	
OP ID 46/4103/0010/0000	0081/1000	0080/1000	OP ID 46/4103/0010/0000
018 "DIA CIRC CONCR			
LEN=0060 INSTALLED UNKN	0081/0958		
		0080/0910	018 "DIA CIRC CONCR LEN=0050 INSTALLED UNKN
024 "DIA CIRC CONCR			
LEN=0064 INSTALLED UNKN	0081/0893		
018 "DIA CIRC CONCR			
LEN=0048 INSTALLED UNKN	0081/0658		
		0080/0638	018 "DIA CIRC CONCR LEN=0048 INSTALLED UNKN
BMSEN 46/0422/0080/0000	0081/0333	0080/0333	BMSEN 46/0422/0080/0000
1 0 01041 0 00 0048+22 019639 FT		019581 FT	1 0 01041 0 00 0048+22
SANATOGA ROAD		SANATOGA ROAD	
BMSBG 46/0422/0080/0000		BMSBG 46/0422/0080/0000	
LENGTH(AH 3084 BK 2914)	0081/0000	0080/0000	LENGTH(AH 3046 BK 2898)
		0070/2870	018 "DIA CIRC CONCR LEN=0052 INSTALLED UNKN
		0070/2570	018 "DIA CIRC CONCR LEN=0048 INSTALLED UNKN
018 "DIA CIRC CONCR			
LEN=0048 INSTALLED UNKN	0071/2555		
		0070/2270	018 "DIA CIRC CONCR LEN=0048 INSTALLED UNKN
018 "DIA CIRC CONCR			
LEN=0082 INSTALLED UNKN	0071/1970		
		0070/1955	018 "DIA CIRC CONCR LEN=0050 INSTALLED UNKN
018 "DIA CIRC CONCR			
LEN=0082 INSTALLED UNKN	0071/1670		
		0070/1650	018 "DIA CIRC CONCR LEN=0050 INSTALLED UNKN
030 "DIA CIRC CONCR			
LEN=0084 INSTALLED UNKN	0071/1295		
		0070/1290	024 "DIA CIRC CONCR LEN=0050 INSTALLED UNKN
		0070/0880	018 "DIA CIRC CONCR LEN=0050 INSTALLED UNKN
018 "DIA CIRC CONCR			
LEN=0040 INSTALLED UNKN	0071/0852		
		0070/0620	018 "DIA CIRC CONCR LEN=0050 INSTALLED UNKN
018 "DIA CIRC CONCR			
LEN=0050 INSTALLED UNKN	0071/0610		
		0070/0340	018 "DIA CIRC CONCR LEN=0050 INSTALLED UNKN

DIR: E TOTAL LEN: 19.449 MI. DIST: 06-4 SR: 422
LEFT MUN: LOWER POTTSGROVE T RIGHT MUN: LOWER POTTSGROVE T

018 "DIA CIRC CONCR
LEN=0050 INSTALLED UNKN 0071/0330

018 "DIA CIRC CONCR
LEN=0050 INSTALLED UNKN 0071/0070
1 0 01041 0 00 0081+35 016725 FT
PLEASANT RD
OP ID 46/4028/0010/2332
LENGTH(AH 2914 BK 3861) 0071/0000
024 "DIA CIRC METAL
LEN=0040 INSTALLED UNKN 0061/3627

018 "DIA CIRC CONCR
LEN=0050 INSTALLED UNKN 0061/3328

018 "DIA CIRC CONCR
LEN=0050 INSTALLED UNKN 0061/3028

024 "DIA CIRC METAL
LEN=0040 INSTALLED UNKN 0061/2748

MILEPOST 175.00 0061/2627

048 "DIA CIRC CONCR
LEN=0096 INSTALLED UNKN 0061/2058

018 "DIA CIRC CONCR
LEN=0050 INSTALLED UNKN 0061/1498

018 "DIA CIRC CONCR
LEN=0050 INSTALLED UNKN 0061/1198

018 "DIA CIRC CONCR
LEN=0050 INSTALLED UNKN 0061/0898

018 "DIA CIRC CONCR
0070/0080 LEN=0050 INSTALLED UNKN

016683 FT 1 0 01041 0 00 0081+35
PLEASANT RD
OP ID 46/4028/0010/2332
0070/0000 LENGTH(AH 2898 BK 3844)

018 "DIA CIRC CONCR
0060/3565 LEN=0050 INSTALLED UNKN

018 "DIA CIRC CONCR
0060/3250 LEN=0050 INSTALLED UNKN

018 "DIA CIRC CONCR
0060/2960 LEN=0050 INSTALLED UNKN

018 "DIA CIRC CONCR
0060/2645 LEN=0050 INSTALLED UNKN

0060/2573 MILEPOST 175.00

018 "DIA CIRC CONCR
0060/2315 LEN=0044 INSTALLED UNKN

018 "DIA CIRC CONCR
0060/1988 LEN=0040 INSTALLED UNKN

048 "DIA CIRC CONCR
0060/1910 LEN=0096 INSTALLED UNKN

018 "DIA CIRC CONCR
0060/1390 LEN=0050 INSTALLED UNKN

018 "DIA CIRC CONCR
0060/1090 LEN=0050 INSTALLED UNKN

018 "DIA CIRC CONCR
0060/0790 LEN=0050 INSTALLED UNKN

018 "DIA CIRC CONCR
0060/0490 LEN=0048 INSTALLED UNKN

DIR: E TOTAL LEN: 19.449 MI. DIST: 06-4 SR: 422
LEFT MUN: LOWER POTTSGROVE T RIGHT MUN: LOWER POTTSGROVE T

LEFT		RIGHT
		018 "DIA CIRC METAL
	0060/0355	LEN=0055 INSTALLED UNKN
		018 "DIA CIRC CONCR
	0060/0190	LEN=0072 INSTALLED UNKN
SPROGLES RUN		SPROGLES RUN
STRUCTURE LENGTH 42 FT		STRUCTURE LENGTH 42 FT
BMSID 46/0422/0060/0085 0061/0089	0060/0085	BMSID 46/0422/0060/0085
BMSEN 46/0422/0060/0000 0061/0046	0060/0046	BMSEN 46/0422/0060/0000
1 0 01041 0 00 0118+54 012864 FT	012839 FT	1 0 01041 0 00 0118+54
PORTER RD.		PORTER RD.
BMSBG 46/0422/0060/0000		BMSBG 46/0422/0060/0000
LENGTH(AH 3861 BK 2401) 0061/0000	0060/0000	LENGTH(AH 3844 BK 2341)
		018 "DIA CIRC CONCR
	0050/2340	LEN=0088 INSTALLED UNKN
		018 "DIA CIRC CONCR
	0050/2048	LEN=0080 INSTALLED UNKN
036 "DIA CIRC CONCR		
LEN=0112 INSTALLED UNKN 0051/2013		
018 "DIA CIRC CONCR		
LEN=0088 INSTALLED UNKN 0051/1773		
BMSEN 46/0422/0050/1376 0051/1588	0050/1598	BMSEN 46/0422/0050/1376
0 0 00000 0 00 0000+00		0 0 00000 0 00 0000+00
NORFOLK SOUTHERN RAI RR		NORFOLK SOUTHERN RAI RR
BMSBG 46/0422/0050/1376 0051/1366	0050/1376	BMSBG 46/0422/0050/1376
		018 "DIA CIRC CONCR
	0050/1348	LEN=0072 INSTALLED UNKN
		018 "DIA CIRC CONCR
	0050/0998	LEN=0076 INSTALLED UNKN
		018 "DIA CIRC CONCR
	0050/0648	LEN=0064 INSTALLED UNKN
BMSEN 46/0422/0050/0000 0051/0097	0050/0097	BMSEN 46/0422/0050/0000
1 0 01041 0 00 0143+55 010463 FT	010498 FT	1 0 01041 0 00 0143+55
NORFOLK SOUTHERN RAI RR		NORFOLK SOUTHERN RAI RR
BMSBG 46/0422/0050/0000		BMSBG 46/0422/0050/0000
LENGTH(AH 2401 BK 3393) 0051/0000	0050/0000	LENGTH(AH 2341 BK 3437)
RAMP C RD		RAMP E RD
(SR8015 SEG 0500/0000) 0041/3360	0040/3135	(SR8015 SEG 0750/0400)
MILEPOST 174.00 0041/3039		
	0040/2983	MILEPOST 174.00
018 "DIA CIRC CONCR		
LEN=0048 INSTALLED UNKN 0041/2883		
		018 "DIA CIRC CONCR
	0040/2830	LEN=0046 INSTALLED UNKN
ARMAND HAMMER BOUL		ARMAND HAMMER BOUL
OP ID 46/4101/0010/0000 0041/2765	0040/2754	OP ID 46/4101/0010/0000
018 "DIA CIRC CONCR		
LEN=0046 INSTALLED UNKN 0041/2603		
018 "DIA CIRC CONCR		
LEN=0054 INSTALLED UNKN 0041/2373		
		018 "DIA CIRC CONCR

DIR: E TOTAL LEN: 19.449 MI. DIST: 06-4 SR: 422
LEFT MUN: LOWER POTTSGROVE T RIGHT MUN: LOWER POTTSGROVE T

		0040/2560	LEN=0046 INSTALLED UNKN
			018 "DIA CIRC CONCR
		0040/2300	LEN=0054 INSTALLED UNKN
018 "DIA CIRC CONCR			
LEN=0076 INSTALLED UNKN	0041/1958		
RAMP D RD			RAMP F RD
(SR8015 SEG 0250/0680)	0041/1650	0040/1900	(SR8015 SEG 0010/0000)
			018 "DIA CIRC CONCR
		0040/1545	LEN=0110 INSTALLED UNKN
018 "DIA CIRC CONCR			
LEN=0036 INSTALLED UNKN	0041/1243		
BMSEN 46/0422/0040/0000	0041/1225	0040/1225	BMSEN 46/0422/0040/0000
			018 "DIA CIRC CONCR
		0040/1200	LEN=0036 INSTALLED UNKN
1 0 01041 0 00 0180+08	007070 FT	007061 FT	1 0 01041 0 00 0180+08
POTTSTOWN BP	REF-BK *	* REF-BK	POTTSTOWN BP
(SR0422 SEG 0055/2552)			(SR0422 SEG 0054/2636)
SCHUYLKILL RIVER			SCHUYLKILL RIVER
BMSBG 46/0422/0040/0000			BMSBG 46/0422/0040/0000
LTH AH 003393 BK 013795	0041/0000 S	S 0040/0000	LTH AH 003437 BK 013795
	007070 FT	007061 FT	BK-CHESTER (15)
LTH AH 013795 BK 003124	7033/0000 N N	7032/0000	LTH AH 013795 BK 003019
BMSEN 46/0422/0030/2093			BMSEN 46/0422/0030/2093
POTTSTOWN BP	REF-AHD *	* REF-AHD	POTTSTOWN BP
(SR0422 SEG 0011/0000)			(SR0422 SEG 0010/0000)
WEST POTTSGROVE T	0031/3124	0030/3019	WEST POTTSGROVE T
1 0 01041 0 00 0198+68			0 0 00000 0 00 0000+00
SCHUYLKILL RIVER			SCHUYLKILL RIVER
BMSBG 46/0422/0030/2093	0031/2198	0030/2093	BMSBG 46/0422/0030/2093
			018 "DIA CIRC CONCR
		0030/1919	LEN=0052 INSTALLED UNKN
			018 "DIA CIRC CONCR
		0030/1139	LEN=0052 INSTALLED UNKN
018 "DIA CIRC CONCR			
LEN=0052 INSTALLED UNKN	0031/1117		
018 "DIA CIRC CONCR			
LEN=0072 INSTALLED UNKN	0031/0917		
			018 "DIA CIRC CONCR
		0030/0609	LEN=0048 INSTALLED UNKN
072 "DIA CIRC CONCR			
LEN=0060 INSTALLED UNKN	0031/0032		
1 0 01041 0 00 0198+68	003946 FT	004042 FT	1 0 01041 0 00 0198+68
DRAINAGE			DRAINAGE
STRUCTURE LENGTH 15 FT			STRUCTURE LENGTH 15 FT

DIR: E TOTAL LEN: 19.449 MI. DIST: 06-4 SR: 422
LEFT MUN: WEST POTTSGROVE T RIGHT MUN: WEST POTTSGROVE T

BMSID 46/0422/0030/0000		BMSID 46/0422/0030/0000
LENGTH(AH 3124 BK 2026) 0031/0000	0030/0000	LENGTH(AH 3019 BK 2092)
		072 "DIA CIRC CONCR
	0020/2090	LEN=0080 INSTALLED UNKN
		018 "DIA CIRC CONCR
	0020/1775	LEN=0052 INSTALLED UNKN
		018 "DIA CIRC CONCR
	0020/1475	LEN=0052 INSTALLED UNKN
		018 "DIA CIRC CONCR
	0020/1125	LEN=0052 INSTALLED UNKN
		018 "DIA CIRC CONCR
MILEPOST 170.00 0021/0825	0020/0825	LEN=0052 INSTALLED UNKN
	0020/0812	MILEPOST 170.00
RAMP W RD		
(SR8023 SEG 0500/0000) 0021/0654		
		018 "DIA CIRC CONCR
	0020/0475	LEN=0060 INSTALLED UNKN
024 "DIA CIRC CONCR		024 "DIA CIRC CONCR
LEN=0081 INSTALLED UNKN 0021/0275	0020/0275	LEN=0075 INSTALLED UNKN
		018 "DIA CIRC CONCR
	0020/0095	LEN=0064 INSTALLED UNKN
1 0 01041 0 00 0218+94 001920 FT	001950 FT	1 0 01041 0 00 0219+60
RAMP XY (NB)		RAMP XY (NB)
OP ID 46/8023/0010/0295		OP ID 46/8023/0010/0295
LENGTH(AH 2026 BK 1920) 0021/0000	0020/0000	LENGTH(AH 2092 BK 1950)
		018 "DIA CIRC CONCR
	0010/1736	LEN=0052 INSTALLED UNKN
018 "DIA CIRC CONCR		018 "DIA CIRC CONCR
LEN=0056 INSTALLED UNKN 0011/1186	0010/1186	LEN=0056 INSTALLED UNKN
RAMP Z RD		
(SR8023 SEG 0250/1152) 0011/1102		RAMP Y RD
	0010/1100	(SR8023 SEG 0010/0000)
018 "DIA CIRC CONCR		018 "DIA CIRC CONCR
LEN=0064 INSTALLED UNKN 0011/1036	0010/1036	LEN=0056 INSTALLED UNKN
018 "DIA CIRC CONCR		
LEN=0060 INSTALLED UNKN 0011/0633		
		018 "DIA CIRC CONCR
	0010/0626	LEN=0060 INSTALLED UNKN
DRAINAGE		DRAINAGE
STRUCTURE LENGTH 16 FT		STRUCTURE LENGTH 16 FT
BMSID 46/0422/0010/0368 0011/0368	0010/0368	BMSID 46/0422/0010/0368
		018 "DIA CIRC CONCR
	0010/0086	LEN=0048 INSTALLED UNKN
1 0 01041 0 00 0248+82 000000 FT	000000 FT	1 0 01041 0 00 0248+82
NC POTTSTOWN BP		NC POTTSTOWN BP
POTTSTOWN BP REF-BK	REF-BK	POTTSTOWN BP
(SR0422 SEG 0701/1300)		(SR0422 SEG 0700/1281)
MFC BEGIN = B		MFC BEGIN = B
		BK-BERKS (06)
LENGTH(AH 1920 BK 0000) 0011/0000	0010/0000	LENGTH(AH 1950 BK 0000)

DIR: N TOTAL LEN: 11.960 MI. DIST: 06-4 SR: 363
LEFT MUN: LANSDALE B RIGHT MUN: LANSDALE B

063060 FT

061434 FT

LANSDALE
TOWAMENCIN T 0260/0000

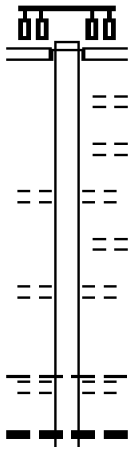

063149 FT
INTER-AHD FRANCONIA AV
(BORO)
MAIN ST
(SR0063 SEG 0272/0000)
0260/1626
DERSTINE AV
0260/1216 (BORO)
ALLEY WY
0260/1027 (BORO)
COLUMBIA AV
0260/0842 (BORO)
ALLEY WY
0260/0658 (BORO)
YORK AV
0260/0475 (BORO)
061523 FT 1 0 00463 0 01 0624+58
MT VERNON ST
(BORO)
S 0260/0000 LENGTH(AH 1626 BK 1648)
01B "DIA CIRC METAL
0250/1515 LEN=0034 INSTALLED UNKN

DIR: N TOTAL LEN: 11.960 MI. DIST: 06-4 SR: 363
LEFT MUN: TOWAMENCIN T RIGHT MUN: WORCESTER T

			DELAWARE AV
		0250/1299	(TWP)
			PERKIOMEN AV
		0250/0952	(TWP)
			018 "DIA CIRC METAL
		0250/0810	LEN=0034 INSTALLED UNKN
			WHITES RD
			(TWP)
			LANSDALE
		0250/0452	UPPER GWYNEDD T
TO 1001/0050 SH			
(CONN)	0250/0155		
1 0 00463 0 01 0608+05	059786 FT	059875 FT	ALLENTOWN RD
ALLENTOWN RD			(SR1001 SEG 0050/0000)
(SR1001 SEG 0050/0000)	0250/0000	S 0250/0000	LENGTH(AH 1648 BK 1004)
			TO 1001/0040 SH
		0240/0833	(CONN)
1 0 00463 0 01 0596+70	058782 FT	058871 FT	
BOYD AV			
(T469)	0240/0000	S 0240/0000	LENGTH(AH 1004 BK 1685)
			018 "DIA CIRC METAL
		0230/1150	LEN=0040 INSTALLED UNKN
			018 "DIA CIRC CONCR
		0230/0685	LEN=0030 INSTALLED UNKN
1 0 00463 0 01 0581+13	057097 FT	057186 FT	MCNAIR DR
SNYDER RD			(TWP)
(T379)	0230/0000	S 0230/0000	LENGTH(AH 1685 BK 2758)
			018 "DIA CIRC CONCR
		0220/2300	LEN=0035 INSTALLED UNKN
			018 "DIA CIRC METAL
		0220/2030	LEN=0030 INSTALLED UNKN
			MCAULIFFE LN
NORTH PENN HIGH SCHOOL			(TWP)
(GOVT)	0220/1247	0220/1247	
			018 "DIA CIRC METAL
		0220/0530	LEN=0040 INSTALLED UNKN
			018 "DIA CIRC CONCR
		0220/0244	LEN=0050 INSTALLED UNKN
	054339 FT	054428 FT	1 0 00463 0 01 0552+57
			SUMNEYTOWN PK
			(CNTY)
LINCOLN DR		S 0220/0000	LENGTH(AH 2758 BK 2430)

DIR: N TOTAL LEN: 11.960 MI. DIST: 06-4 SR: 363
LEFT MUN: TOWAMENCIN T RIGHT MUN: WORCESTER T

```
(TWP )                    0210/1979
                                                          018 "DIA CIRC CONCR
                                                0210/1760 LEN=0040 INSTALLED UNKN
BANCROFT RD
(TWP )                    0210/1489
                                                0210/1368 BMSEN 46/0363/0210/1336
                                                          0 0 00000 0 00 0000+00
                                                          TOWAMENCIN CREEK
                                                0210/1336 BMSBG 46/0363/0210/1336

BERWICK PL
(TWP )                    0210/0639
                                                          018 "DIA CIRC CONCR
                                                0210/0300 LEN=0047 INSTALLED UNKN
1 0 00463 0 01 0528+44 051909 FT                051998 FT JACK'S LN
JACK'S CR                                                 (TWP )
(T551)                    0210/0000           S 0210/0000 LENGTH(AH 2430 BK 2594)
                                                          024 "DIA CIRC METAL
                                                0200/2423 LEN=0045 INSTALLED UNKN
HILLSIDE AV
(T484)                    0200/2148
                                                          018 "DIA CIRC CONCR
                                                0200/1751 LEN=0025 INSTALLED UNKN
                                                          ANDERS RD
                                                0200/1708 (T364)
                                                          018 "DIA CIRC METAL
                                                0200/1293 LEN=0045 INSTALLED UNKN
                                                          GENERAL NASH DR
                                                0200/1175 (TWP )
                                                          GARFIELD AV
                                                0200/0817 (TWP )
                                                          PATRIOT DR
                                                0200/0414 (TWP )
                                                          018 "DIA CIRC METAL
                                                0200/0090 LEN=0030 INSTALLED UNKN
                                                          018 "DIA CIRC METAL
                                                0200/0030 LEN=0025 INSTALLED UNKN
1 0 00463 0 01 0503+17 049315 FT                049404 FT
HUNTER HILL DR
(T507)                    0200/0000           S 0200/0000 LENGTH(AH 2594 BK 2187)

                                                          I-476
                                                0190/1224 OP ID 46/7476/9900/2767
                                                          015 "DIA CIRC CONCR
                                                0190/1124 LEN=0034 INSTALLED UNKN
                                                          018 "DIA CIRC CONCR
                                                0190/0722 LEN=0040 INSTALLED UNKN
                                                          018 "DIA CIRC CONCR
                                                0190/0470 LEN=0040 INSTALLED UNKN
```

DIR: N TOTAL LEN: 11.960 MI. DIST: 06-4 SR: 363
LEFT MUN: TOWAMENCIN T RIGHT MUN: WORCESTER T

LEFT	RIGHT
	MORRIS RD
1 0 00463 0 01 0481+30 047128 FT	047217 FT (SR2001 SEG 0150/2517)
MORRIS RD	
(T362)	UPPER GWYNEDD
TOWAMENCIN	WORCESTER T
WORCESTER T 0190/0000	5 0190/0000 LENGTH(AH 2187 BK 2776)
	018 "DIA CIRC CONCR
	0180/1838 LEN=0035 INSTALLED UNKN
1 0 00463 0 01 0454+00 044352 FT	044441 FT
FISHER RD	
(T356) 0180/0000	5 0180/0000 LENGTH(AH 2776 BK 0978)
	CREAMERY RD
	0170/0870 (T365)
043374 FT	043463 FT 1 0 00463 0 01 0443+65
	SHEARER RD
STEELMAN RD	(T384)
(T385) 0170/0000	5 0170/0000 LENGTH(AH 0978 BK 2940)
STEELMAN RD	
(T385) 0160/1772	
	024 "DIA CIRC CONCR
	0160/1667 LEN=0070 INSTALLED UNKN
	018 "DIA CIRC METAL
	0160/1142 LEN=0045 INSTALLED UNKN
	015 "DIA CIRC CONCR
	0160/0124 LEN=0045 INSTALLED UNKN
040434 FT	040523 FT 1 0 00463 0 01 0414+27
	SKIPPACK PK
	(SR0073 SEG 0330/0000)
	5 0160/0000 LENGTH(AH 2940 BK 2118)
	018 "DIA CIRC CONCR
	0150/2076 LEN=0040 INSTALLED UNKN
	0150/1459 BMSEN 46/0363/0150/1426
	0 0 00000 0 00 0000+00
	ZACHARIAS CREEK
	0150/1426 BMSBG 46/0363/0150/1426
	DEFFORD RD

DIR: N TOTAL LEN: 11.960 MI. DIST: 06-4 SR: 363
LEFT MUN: WORCESTER T RIGHT MUN: WORCESTER T

		0150/1110	(T422)
			018 "DIA CIRC CONCR
		0150/0717	LEN=0030 INSTALLED UNKN
	038316 FT	038405 FT	1 0 00463 0 01 0392+22
			HICKORY HILL DR
			(T429)
		0150/0000	LENGTH(AH 2118 BK 2985)
			018 "DIA CIRC CONCR
		0140/2569	LEN=0035 INSTALLED UNKN
			024 "DIA CIRC CONCR
		0140/1095	LEN=0040 INSTALLED UNKN
			POTSHOP RD
		0140/0329	(T345)
1 0 00463 0 01 0362+80	035331 FT	035420 FT	
HEEBNER RD			
(T347)	0140/0000	0140/0000	LENGTH(AH 2985 BK 3833)
			015 "DIA CIRC CONCR
		0130/3335	LEN=0030 INSTALLED UNKN
			018 "DIA CIRC CONCR
		0130/3025	LEN=0045 INSTALLED UNKN
			HORSESHOE DR
		0130/2966	(TWP)
			HORSESHOE DR
		0130/2032	(TWP)
LIBERTY LN			
(TWP)	0130/1538		
			024 "DIA CIRC CONCR
		0130/1419	LEN=0040 INSTALLED UNKN
			015 "DIA CIRC CONCR
		0130/0330	LEN=0040 INSTALLED UNKN
			TOWNSHIP LINE RD
1 0 00463 0 01 0323+96	031498 FT	031587 FT	(SR3001 SEG 0140/0000)
STUMP HALL RD			
(SR3001 SEG 0140/0000)	0130/0000	0130/0000	LENGTH(AH 3833 BK 1814)
			018 "DIA CIRC CONCR
		0120/1672	LEN=0045 INSTALLED UNKN
			MOHILL DR
		0120/0740	(TWP)

DIR: N TOTAL LEN: 11.960 MI. DIST: 06-4 SR: 363
LEFT MUN: WORCESTER T RIGHT MUN: WORCESTER T

		018 "DIA CIRC CONCR
	0120/0077	LEN=0040 INSTALLED UNKN
1 0 00463 0 01 0306+11 029684 FT	029773 FT	
WATER ST RD		
(SR4005 SEG 0010/0000) 0120/0000	5 0120/0000	LENGTH(AH 1814 BK 3629)
		FIELDCREST WY
	0110/3335	(TWP)
		018 "DIA CAST IRON
	0110/2858	LEN=0030 INSTALLED UNKN
		018 "DIA CIRC CONCR
	0110/2000	LEN=0050 INSTALLED UNKN
		WOODLYN AV
	0110/1938	(T412)
1 0 00463 0 01 0268+80 026055 FT	026144 FT	
MILL RD		
(T340) 0110/0000	5 0110/0000	LENGTH(AH 3629 BK 2913)
		018 "DIA CIRC CONCR
	0100/2585	LEN=0025 INSTALLED UNKN
		018 "DIA CIRC CONCR
	0100/2014	LEN=0025 INSTALLED UNKN
		018 "DIA CIRC CONCR
	0100/1408	LEN=0025 INSTALLED UNKN
		ARTMAR RD
	0100/1250	(TWP)
GRIFFITH RD		
(T334) 0100/0982		
023142 FT	023231 FT	1 0 00463 0 01 0240+58
		NC VALLEY FORGE RD
		GERMANTOWN PK
		(CNTY)
	5 0100/0000	LENGTH(AH 2913 BK 3558)
		036 "DIA CIRC CONCR
	0090/2602	LEN=0040 INSTALLED UNKN
		WORCESTER
	0090/2407	LOWER PROVIDENCE T
		018 "DIA CIRC CONCR
	0090/2344	LEN=0030 INSTALLED UNKN

DIR: N TOTAL LEN: 11.960 MI. DIST: 06-4 SR: 363
LEFT MUN: LOWER PROVIDENCE T RIGHT MUN: LOWER PROVIDENCE T

LEFT			RIGHT	
				018 "DIA CIRC CONCR
			0090/1512	LEN=0040 INSTALLED UNKN
SONI DR				CLARK HILL DR
(TWP)	0090/1506		0090/1506	(TWP)
				018 "DIA CIRC CONCR
			0090/0954	LEN=0030 INSTALLED UNKN
				018 "DIA CIRC METAL
			0090/0940	LEN=0050 INSTALLED UNKN
1 0 00463 0 01 0209+14	019584 FT		019673 FT	
VILLAGE GREEN LN				
(T561)	0090/0000		S 0090/0000	LENGTH(AH 3558 BK 3378)
				024 "DIA CIRC CONCR
			0080/2890	LEN=0040 INSTALLED UNKN
BRECKENRIDGE BL				
(TWP)	0080/2443			
				036"H 30"W ELLIP METAL
			0080/2437	LEN=0030 INSTALLED UNKN
				AMY DR
			0080/2200	(T573)
				024 "DIA CIRC METAL
			0080/2027	LEN=0050 INSTALLED UNKN
OAK RIDGE CR				
(TWP)	0080/1923			
				LLOYD LN
			0080/1698	(TWP)
FOSTER AV				
(T487)	0080/0754			
				018 "DIA CIRC CONCR
			0080/0411	LEN=0030 INSTALLED UNKN
	016206 FT		016295 FT	1 0 00463 0 01 0171+17
RIDGE PK				VILLAGE: TROOPER 19403
(SR4031 SEG 0010/0000)			NC PARK AV	
PARK AV				
(SR4004 SEG 0080/1243)	0080/0000		S 0080/0000	LENGTH(AH 3378 BK 2272)
				018 "DIA CIRC CONCR
			0070/1987	LEN=0035 INSTALLED UNKN
				WAYNE AV
			0070/1504	(T510)
				018 "DIA CIRC CONCR
			0070/1020	LEN=0035 INSTALLED UNKN
CLEARFIELD AV				
(T383)	0070/0877			
				036 "DIA CIRC CONCR
			0070/0121	LEN=0050 INSTALLED UNKN
	013934 FT		014023 FT	1 0 00146 0 00 0162+84

DIR: N TOTAL LEN: 11.960 MI. DIST: 06-4 SR: 363
LEFT MUN: LOWER PROVIDENCE T RIGHT MUN: LOWER PROVIDENCE T

			TROOPER RD (SR3002 SEG 0010/0000) NC RIDGE PK
			MAIN ST (SR3009 SEG 0012/0000) LOWER PROVIDENCE WEST NORRITON T
		0070/0000	LENGTH(AH 2272 BK 3126)
			018 "DIA CIRC CONCR
		0060/2813	LEN=0040 INSTALLED UNKN
OAKDALE AV (T328)	0060/2763		
			024 "DIA CIRC CONCR
		0060/2505	LEN=0040 INSTALLED UNKN
			018 "DIA CIRC CONCR
		0060/2151	LEN=0040 INSTALLED UNKN
WOODLYN AV (T327)	0060/2088		
			018 "DIA CIRC CONCR
		0060/1904	LEN=0050 INSTALLED UNKN
			036 "DIA CIRC CONCR
		0060/1661	LEN=0040 INSTALLED UNKN
			015 "DIA CIRC CONCR
		0060/1361	LEN=0040 INSTALLED UNKN
ROGERS RD (T384)	0060/0732		
			018 "DIA CIRC CONCR
		0060/0601	LEN=0045 INSTALLED UNKN
			018 "DIA CIRC CONCR
		0060/0268	LEN=0040 INSTALLED UNKN
	010808 FT	010897 FT	1 0 00463 0 01 0139+80
			018 "DIA CIRC CONCR
			LEN=0040 INSTALLED UNKN
			MILL RD (TWP)
		0060/0000	LENGTH(AH 3126 BK 2142)
WOODLAND AV (T319)	0050/1178		
			FROM 4002/0130 SH
		0050/0137	(CONN)
	008666 FT	008755 FT	1 0 00463 0 01 0118+38
			EGYPT RD
EGYPT RD (SR4002 SEG 0130/0000)			(SR4002 SEG 0130/0000)

DIR: N TOTAL LEN: 11.960 MI. DIST: 06-4 SR: 363
LEFT MUN: WEST NORRITON T RIGHT MUN: WEST NORRITON T

LEFT		RIGHT	
WEST NORRITON LOWER PROVIDENCE T	0050/0000	0050/0000	MFC BEGIN = B LENGTH(AH 2142 BK 3687)
FROM 4002/0120 SH (CONN)	0041/3518		
SHANNONDELL BL (TWP) BLVD OF THE GENERALS DR (TWP)	0041/2125	0040/2110	SHANNONDELL BL (TWP) BLVD OF THE GENERALS DR (TWP)
FORGE AV (TWP)	0041/1163	0040/1163	FORGE AV (TWP)
NORRIS HALL LN (TWP)	0041/0654	0040/0662	NORRIS HALL LN (TWP)
EISENHOWER AV (PRDR) 1 0 00463 0 01 0098+79 004981 FT	0041/0219	0040/0223 005068 FT	EISENHOWER AV (T541) 1 0 00463 0 01 0100+12
STINSON LN (TWP) LENGTH(AH 3685 BK 1446)	0041/0000	0040/0000	STINSON LN (TWP) LENGTH(AH 3687 BK 1439)
		0030/0578	018 "DIA CIRC CONCR LEN=0020 INSTALLED UNKN
VAN BUREN AV (T538)	0031/0465	0030/0467	VAN BUREN AV (T538)
		0030/0197	018 "DIA CIRC CONCR LEN=0020 INSTALLED UNKN
024 "DIA CIRC CONCR LEN=0040 INSTALLED UNKN 1 0 00463 0 01 0082+20 003535 FT	0031/0148	003629 FT	1 0 00463 0 01 0081+46
PARKVIEW DR (TWP) LENGTH(AH 1446 BK 2536)	0031/0000	0030/0000	PARKVIEW DR (TWP) LENGTH(AH 1439 BK 2544)
		0020/2328	018 "DIA CIRC CONCR LEN=0035 INSTALLED UNKN
018 "DIA CIRC CONCR LEN=0060 INSTALLED UNKN	0021/1804		
MONROE BL (T548)	0021/1789	0020/1796	MONROE BL (T548)
BETZWOOD DR (TWP)	0021/1375	0020/1378	BETZWOOD DR (TWP)
		0020/1160	024 "DIA CIRC CONCR LEN=0035 INSTALLED UNKN

DIR: N TOTAL LEN: 11.960 MI. DIST: 06-4 SR: 363
LEFT MUN: LOWER PROVIDENCE T RIGHT MUN: LOWER PROVIDENCE T

024 "DIA CIRC CONCR LEN=0015 INSTALLED UNKN	0021/0942		
		0020/0802	024 "DIA CIRC CONCR LEN=0035 INSTALLED UNKN
		0020/0444	024 "DIA CIRC CONCR LEN=0035 INSTALLED UNKN
018 "DIA CIRC CONCR LEN=0020 INSTALLED UNKN	0021/0310		
1 0 00463 0 01 0042+13 000999 FT		001085 FT	1 0 00463 0 01 0042+15
PARKVIEW DR (TWP)			PARKVIEW DR (TWP)
AUDUBON RD (SR4041 SEG 0020/2653)			AUDUBON RD (SR4041 SEG 0020/2653)
LENGTH(AH 2536 BK 0999)	0021/0000	0020/0000	LENGTH(AH 2544 BK 1085)
SIGN: 3 CHORD TRUSS			SIGN: 3 CHORD TRUSS
BMSID 46/0363/0011/0700	0011/0700	0010/0700	BMSID 46/0363/0011/0700
TO 8003/0250 SH (CONN)	0011/0530		
		0010/0470	FROM 8003/0500 SH (CONN)
BMSEN 46/0363/0010/0130	0011/0425	0010/0425	BMSEN 46/0363/0010/0130
RAMP G RD (SR8003 SEG 0250/0000)			RAMP G RD (SR8003 SEG 0250/0000)
RAMP J RD (SR8003 SEG 0500/0780)			RAMP J RD (SR8003 SEG 0500/0780)
	0011/0395	0010/0395	
SIGN: CANTILEVER BMSID 46/0363/0011/0150	0011/0150		
0 0 00000 0 00 0000+00 TO 8003/0010 SH (CONN)			
POTTSTOWN EXPRESSWAY			1 0 00463 0 01 0036+08 POTTSTOWN EXPRESSWAY
BMSBG 46/0363/0010/0130	0011/0130	0010/0130	BMSBG 46/0363/0010/0130
SIGN: 3 CHORD TRUSS			SIGN: 3 CHORD TRUSS
BMSID 46/0363/0010/0095	0011/0095	0010/0095	BMSID 46/0363/0010/0095
RAMP F RD (SR8003 SEG 0010/0000)			RAMP F RD (SR8003 SEG 0010/0000)
	0011/0060	0010/0060	
0 0 00000 0 00 0000+00 000000 FT NC TROOPER RD		000000 FT	1 0 00463 0 01 0036+05 VILLAGE: WEST NORRITON NC TROOPER RD
RAMP I RD (SR8003 SEG 0020/0970)			RAMP I RD (SR8003 SEG 0020/0970)
TROOPER RD (TWP)	INTER-BK	INTER-BK	TROOPER RD (TWP)
MFC BEGIN = B LENGTH(AH 0999 BK 0000)	0011/0000	0010/0000	MFC BEGIN = B LENGTH(AH 1085 BK 0000)

DIR: B TOTAL LEN: .841 MI. DIST: 06-4 SR: 332
LEFT MUN: HATBORO B RIGHT MUN: HATBORO B

004438 FT

004438 FT AH-BUCKS (09)
INTER-AHD JACKSONVILLE RD
(SR0332 SEG 0010/0000)
COUNTY LINE RD
(SR2038 SEG 0220/0000)
(SR2038 SEG 0221/0000)
0020/3232
TERRACE AV
0020/2885 (BORO)
015"H 00"W MULT CONCR
0020/2710 LEN=0030 INSTALLED UNKN
012 "DIA CAST IRON
0020/2305 LEN=0032 INSTALLED UNKN

MEADOWBROOK AV
(BORO)

0020/2050

SUMMIT AV
0020/1866 (BORO)
TANNER AV
0020/1293 (BORO)

MONUMENT AV
0020/0539 (BORO)
018 "DIA CIRC METAL
0020/0090 LEN=0035 INSTALLED UNKN
MONTGOMERY AV
(BORO)
NC JACKSONVILLE RD
JACKSONVILLE RD
0020/0043 (BORO)

001206 FT

001206 FT 1 0 00463 0 01 0652+83
(AAR 593132W)#TRKS 01
0020/0000 LENGTH(AH 3232 BK 1206)
PENN ST
0010/0840 (BORO)

000000 FT

000000 FT 1 0 00463 0 01 0640+83
VILLAGE: HATBORO BORO
NC MONTGOMERY AV
YORK RD
(SR0263 SEG 0060/2399)

INTER-BK MONTGOMERY AV
(BORO)
MFC BEGIN = D
0010/0000 LENGTH(AH 1206 BK 0000)

DIR: B TOTAL LEN: 2.556 MI. DIST: 06-4 SR: 320
LEFT MUN: UPPER MERION T RIGHT MUN: UPPER MERION T

013496 FT

FROM 0023/0250 SH
(CONN) 0060/2478
FLINT HILL RD
(SR3023 SEG 0010/0000) 0060/2049

1 0 00225 0 01 0088+45 010915 FT
RENAISSANCE RD
(TWP) 0060/0000

008517 FT

SWEDELAND RD
(SR3041 SEG 0012/1988) 0050/0000

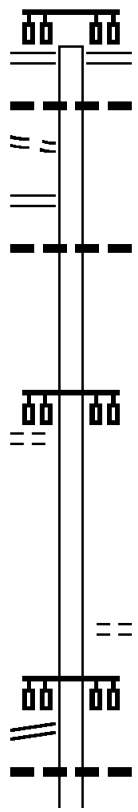

013477 FT RIVER RD
(SR0023 SEG 0260/0000)
0060/2581
030 "DIA CIRC CONCR
0060/2525 LEN=0050 INSTALLED UNKN

060"H 48"W CON BOX CUL
0060/1855 LEN=0055 INSTALLED UNKN

010896 FT
S 0060/0000 LENGTH(AH 2581 BK 2398)

JONES RD
0050/0022 (T871)
008498 FT 1 0 00225 0 01 0063+92
NC SWEDELAND RD
S 0050/0000 LENGTH(AH 2398 BK 3256)
024 "DIA CIRC METAL
0040/2820 LEN=0025 INSTALLED UNKN
MAYBERRY RD

DIR: B TOTAL LEN: 2.556 MI. DIST: 06-4 SR: 320
LEFT MUN: UPPER MERION T RIGHT MUN: UPPER MERION T

0040/2627 (TB33)

DECHERT DR
0040/1887 (TB35)

018 "DIA CAST IRON
0040/1125 LEN=0030 INSTALLED UNKN

TRINITY LN
(SR3063 SEG 0010/0000) 0040/1113

NC HOLSTEIN RD
0040/0874 BMSEN 46/0320/0040/0852
0 0 00000 0 00 0000+00
GULP MILL CR
0040/0852 BMSBG 46/0320/0040/0852
BALLIGOMINGO RD
0040/0722 (SR3037 SEG 0012/0000)
SCHUYLK EXWY
0040/0584 OP ID 46/0076/3300/1614
CONSOLIDATED RAIL CORPO
0040/0226 OVERPASS IS RR X-ING
FROM 0320/0030 SH
0040/0098 (CONN)
005242 FT

TO 3039/0010 SH
(CONN) 0040/0098
1 0 00225 0 01 0042+56 005261 FT
RAMP C RD
(SR8004 SEG 0020/0000)
RAMP D RD
(SR8004 SEG 0010/1460)
GULPH RD
(SR3039 SEG 0010/0000)
(SR3039 SEG 0011/0000) 0040/0000

VILLAGE: GULPHMILL19428
NC TRINITY LN
MFC BEGIN = C
0040/0000 LENGTH(AH 3256 BK 0434)

024 "DIA CIRC CONCR
LEN=0025 INSTALLED UNKN 0031/0405

024 "DIA CIRC CONCR
0030/0390 LEN=0030 INSTALLED UNKN

FROM 8004/0010 SH
(CONN) 0031/0300

TO 0320/0040 SH
0030/0264 (CONN)

024 "DIA CIRC CONCR
LEN=0035 INSTALLED UNKN 0031/0215

018 "DIA CIRC CONCR
0030/0195 LEN=0030 INSTALLED UNKN

018 "DIA CIRC CONCR
LEN=0030 INSTALLED UNKN 0031/0100

018 "DIA CIRC CONCR
0030/0082 LEN=0040 INSTALLED UNKN
004808 FT 1 0 00225 0 00 0119+02
VILLAGE: GULPHMILL19087
MFC BEGIN = C
0030/0000 LENGTH(AH 0434 BK 2879)

1 0 00225 0 00 0119+02 004808 FT
MFC BEGIN = C
LENGTH(AH 0453 BK 2879) 0031/0000

DIR: B TOTAL LEN: 2.556 MI. DIST: 06-4 SR: 320
LEFT MUN: UPPER MERION T RIGHT MUN: UPPER MERION T

ARDEN RD (T721)	0020/2657	0020/2657	
			018 "DIA CIRC METAL
		0020/2310	LEN=0030 INSTALLED UNKN
			018 "DIA CIRC METAL
		0020/2110	LEN=0025 INSTALLED UNKN
			018 "DIA CIRC METAL
		0020/1905	LEN=0025 INSTALLED UNKN
			018 "DIA CIRC METAL
		0020/1715	LEN=0030 INSTALLED UNKN
			018 "DIA CIRC CONCR
		0020/1148	LEN=0025 INSTALLED UNKN
UPPER GULPH RD (SR3030 SEG 0030/0000)	0020/1055		OLD GULPH RD
		0020/1055	(SR3030 SEG 0030/0000)
TO 3016/0010 SH (CONN)	0020/0060		
	001929 FT	001929 FT	2 0 46141 0 00 0000+00
			MATSONFORD RD
			(SR3016 SEG 0010/3583)
			NC SOUTH GULPH RD
		INTER-BK	MONTGOMERY AV
			(TWP)
MATSONFORD RD (SR3016 SEG 0010/3583)	0020/0000	0020/0000	LTH AH 002879 BK 000100
	001929 FT	001929 FT	
		7014/0000	LTH AH 000100 BK 001929
		INTER-AHD	SPRING MILL RD
			(SR3030 SEG 0070/2319)
			MONTGOMERY AV
			(TWP)
		0010/1929	LOWER MERION T
			018 "DIA CIRC METAL
		0010/0465	LEN=0036 INSTALLED UNKN
	000000 FT	000000 FT	1 0 00225 0 00 0000+00
			NC SPRING MILL RD
			COUNTY LINE RD
			(TWP)
		INTER-BK	SPRING MILL RD
			(SR0320 SEG 0320/2211)
			MFC BEGIN = C
			BK-DELAWARE (23)
		0010/0000	LENGTH(AH 1929 BK 0000)

DIR: N TOTAL LEN: 18.335 MI. DIST: 06-4 SR: 309
LEFT MUN: HATFIELD T RIGHT MUN: HATFIELD T

AH-BUCKS (09)096809 FT
BETHLEHEM PK INTER-AHD
(SR0309 SEG 0011/0000)
HILLTOWN PK
(SR4011 SEG 0010/0000)
0391/3464

015 "DIA CIRC CONCR
LEN=0035 INSTALLED 1950 0391/3199
024 "DIA CIRC CONCR
LEN=0032 INSTALLED 1950 0391/3162

018 "DIA CIRC CONCR

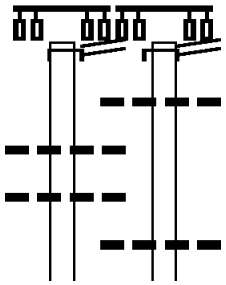

096531 FT
INTER-AHD BETHLEHEM PK
(SR0309 SEG 0010/0000)
HILLTOWN PK
(SR4011 SEG 0010/0000)
0390/3515
018 "DIA CIRC CONCR
0390/3260 LEN=0035 INSTALLED 1950

018 "DIA CIRC CONCR
0390/2960 LEN=0050 INSTALLED 1950

DIR: N TOTAL LEN: 18.335 MI. DIST: 06-4 SR: 309
LEFT MUN: HATFIELD T RIGHT MUN: HATFIELD T

LEFT		RIGHT	
LEN=0036 INSTALLED 1950	0391/2960		
LINE LEXINGTON RD			LINE LEXINGTON RD
(TWP)			(TWP)
LINE LEXINGTON RD			LINE LEXINGTON RD
(SR2008 SEG 0010/0000)			(SR2008 SEG 0010/0000)
	0391/2726	0390/2696	
018 "DIA CIRC CONCR			
LEN=0046 INSTALLED 1950	0391/2695		
018 "DIA CIRC CONCR			
LEN=0032 INSTALLED 1950	0391/2060		
			018 "DIA CIRC CONCR
		0390/1910	LEN=0040 INSTALLED 1950
018 "DIA CIRC CONCR			
LEN=0046 INSTALLED 1950	0391/1728		
			018 "DIA CIRC CONCR
		0390/0830	LEN=0040 INSTALLED 1950
018 "DIA CIRC CONCR			
LEN=0036 INSTALLED 1950	0391/0606		
			018 "DIA CIRC CONCR
		0390/0356	LEN=0040 INSTALLED 1950
018 "DIA CIRC CONCR			
LEN=0075 INSTALLED 1950	0391/0130		
			018 "DIA CIRC METAL
		0390/0085	LEN=0045 INSTALLED 1950
1 0 00153 0 00 0739+40	093345 FT	093016 FT	1 0 00153 0 00 0739+40
(APRA) GEPPERT BROS INC			(APRA) GEPPERT BROS INC
TREWIGTOWN RD			TREWIGTOWN RD
(TWP)			(TWP)
TREWIGTOWN RD			TREWIGTOWN RD
(TWP)			(TWP)
LENGTH(AH 3464 BK 1677)	0391/0000	0390/0000	LENGTH(AH 3515 BK 1674)
018 "DIA CIRC CONCR			
LEN=0015 INSTALLED 1950	0381/1605		
			018 "DIA CIRC METAL
		0380/1576	LEN=0036 INSTALLED 1950
			018 "DIA CIRC METAL
		0380/1452	LEN=0036 INSTALLED 1950
			018 "DIA CIRC CONCR
		0380/1326	LEN=0036 INSTALLED 1950
			018 "DIA CIRC CONCR
		0380/1110	LEN=0036 INSTALLED 1950
			024 "DIA CIRC CONCR
		0380/0969	LEN=0036 INSTALLED 1950
			018 "DIA CIRC CONCR
		0380/0784	LEN=0035 INSTALLED 1950
(APRA) EDELEN & BOYER C			(APRA) EDELEN & BOYER C
ADVANCE LN			ADVANCE LN

DIR: N TOTAL LEN: 18.335 MI. DIST: 06-4 SR: 309
LEFT MUN: HATFIELD T RIGHT MUN: HATFIELD T

(TWP)	0381/0706	0380/0709	(TWP)
018 "DIA CIRC CONCR			
LEN=0035 INSTALLED 1950	0381/0234		
BMSEN 46/0309/0380/0000	0381/0074	0380/0074	BMSEN 46/0309/0380/0000
1 0 00153 0 00 0723+50	091668 FT	091342 FT	1 0 00153 0 00 0723+50
W. BR. NESHAMINY CREEK			W. BR. NESHAMINY CREEK
BMSBG 46/0309/0380/0000			BMSBG 46/0309/0380/0000
LENGTH(AH 1677 BK 2537)	0381/0000	0380/0000	LENGTH(AH 1674 BK 2521)
LENHART RD			LENHART RD
(TWP)	0371/2331	0370/2313	(TWP)
		0370/2134	018 "DIA CIRC CONCR
			LEN=0032 INSTALLED 1950
DISCOVERY DR			DISCOVERY DR
(TWP)	0371/2121	0370/2119	(TWP)
		0370/1850	018 "DIA CIRC CONCR
			LEN=0032 INSTALLED 1950
018 "DIA CIRC CONCR			
LEN=0050 INSTALLED 1950	0371/1838		
JANES LN			JANES LN
(TWP)	0371/1786	0370/1784	(TWP)
018 "DIA CIRC CONCR			
LEN=0050 INSTALLED 1950	0371/1732		
018 "DIA CIRC CONCR			
LEN=0048 INSTALLED 1950	0371/1000		
			018 "DIA CIRC CONCR
		0370/0770	LEN=0027 INSTALLED 1950
018 "DIA CIRC CONCR			
LEN=0032 INSTALLED 1950	0371/0748		
(APRA) MCKINNEY DRILLIN			(APRA) MCKINNEY DRILLIN
WALNUT ST			WALNUT ST
(TWP)			(TWP)
	0371/0704	0370/0704	
			018 "DIA CIRC CONCR
		0370/0530	LEN=0032 INSTALLED 1950
018 "DIA CIRC CONCR			
LEN=0032 INSTALLED 1950	0371/0524		
(AAR 593067T)#TRKS 01	0371/0375	0370/0378	(AAR 593067T)#TRKS 01
018 "DIA CIRC CONCR			
LEN=0030 INSTALLED 1950	0371/0361		
1 0 00153 0 00 0697+45	089131 FT	088821 FT	1 0 00153 0 00 0697+06
ARBOR CR			ARBOR CR
(TWP)			(TWP)
BROAD ST			BROAD ST
(SR2004 SEG 0050/2365)			(SR2004 SEG 0050/2365)
LENGTH(AH 2537 BK 3620)	0371/0000	0370/0000	LENGTH(AH 2521 BK 3640)
BMSEN 46/0309/0360/2951	0361/2949	0360/2976	BMSEN 46/0309/0360/2951
0 0 00000 0 00 0000+00			0 0 00000 0 00 0000+00

DIR: N TOTAL LEN: 18.335 MI. DIST: 06-4 SR: 309
LEFT MUN: HATFIELD T RIGHT MUN: HATFIELD T

LEFT		RIGHT	
W. BR. NESHAMINY CREEK			W. BR. NESHAMINY CREEK
BMSBG 46/0309/0360/2951	0361/2924	0360/2951	BMSBG 46/0309/0360/2951
LINE ST			LINE ST
(T380)	0361/2825	0360/2832	(T380)
018 "DIA CIRC CONCR			
LEN=0034 INSTALLED 1950	0361/2758		
018 "DIA CIRC CONCR			
LEN=0032 INSTALLED 1950	0361/2564		
018 "DIA CIRC CONCR			
LEN=0032 INSTALLED 1950	0361/2364		
HATFIELD			HATFIELD
MONTGOMERY T	0361/2264	0360/2704	MONTGOMERY T
			018 "DIA CIRC CONCR
		0360/2402	LEN=0030 INSTALLED 1950
			018 "DIA CIRC CONCR
		0360/2332	LEN=0050 INSTALLED 1950
018 "DIA CIRC CONCR			
LEN=0036 INSTALLED 1950	0361/1980		
MELE AV			MELE AV
(T416)	0361/1907	0360/1926	(T416)
			018 "DIA CIRC CONCR
		0360/1912	LEN=0050 INSTALLED 1950
			018 "DIA CIRC CONCR
		0360/1662	LEN=0060 INSTALLED 1950
018 "DIA CIRC CONCR			
LEN=0030 INSTALLED 1950	0361/1115		
(APRA) THE CAPTAINS TRU			(APRA) THE CAPTAINS TRU
RICHARDSON RD			RICHARDSON RD
(T381)			(T381)
	0361/1012	0360/1062	
			018 "DIA CIRC CONCR
		0360/0770	LEN=0032 INSTALLED 1950
			018 "DIA CIRC CONCR
		0360/0610	LEN=0050 INSTALLED 1950
018 "DIA CIRC CONCR			
LEN=0030 INSTALLED 1950	0361/0588		
			018 "DIA CIRC CONCR
		0360/0434	LEN=0034 INSTALLED 1950
1 0 00153 0 00 0662+95 085511 FT		085181 FT	1 0 00153 0 00 0662+95
MCLAUGHLIN RD			MCLAUGHLIN RD
(T410)			(T410)
TAYLOR RD			TAYLOR RD
(SR2006 SEG 0040/2485)			(SR2006 SEG 0040/2485)
LENGTH(AH 3620 BK 1317)	0361/0000	0360/0000	LENGTH(AH 3640 BK 1303)
018 "DIA CIRC CONCR			
LEN=0034 INSTALLED 1950	0351/1181		
			018 "DIA CIRC CONCR
		0350/1150	LEN=0050 INSTALLED 1950
015 "DIA CIRC CONCR			

DIR: N TOTAL LEN: 18.335 MI. DIST: 06-4 SR: 309
LEFT MUN: MONTGOMERY T RIGHT MUN: MONTGOMERY T

LEN=0036 INSTALLED 1950 0351/0751

018 "DIA CIRC CONCR
LEN=0036 INSTALLED 1950 0351/0147

1 0 00153 0 00 0648+20 084194 FT
NAMECO POOLS RD
(PRDR)
LENGTH(AH 1317 BK 2836) 0351/0000

018 "DIA CIRC CONCR
LEN=0034 INSTALLED 1950 0341/2662

SIGN: CENTER MOUNTD
BMSID 46/0309/0341/2110 0341/2110

018 "DIA CIRC CONCR
LEN=0006 INSTALLED 1950 0341/0356
TO 0463/0123 SH
(CONN) 0341/0234

018 "DIA CIRC CONCR
LEN=0036 INSTALLED 1950 0341/0130
1 0 00153 0 00 0619+18 081358 FT
COWPATH RD
(SR0463 SEG 0132/0000)
(SR0463 SEG 0133/0000)
DOYLESTOWN RD
(SR2202 SEG 0071/0000)
(SR2202 SEG 0070/0000)

HORSHAM RD
(SR0463 SEG 0132/0000)
(SR0463 SEG 0133/0000)
LENGTH(AH 2836 BK 2311) 0341/0000

018 "DIA CIRC CONCR
LEN=0030 INSTALLED UNKN 0331/2200

024 "DIA CIRC CONCR
LEN=0030 INSTALLED 1998 0331/2070

0350/0083 018 "DIA CIRC CONCR
083878 FT LEN=0052 INSTALLED 1950
1 0 00153 0 00 0648+20
NAMECO POOLS RD
(PRDR)
0350/0000 LENGTH(AH 1303 BK 2897)

0340/2213 018 "DIA CIRC CONCR
LEN=0040 INSTALLED 1950

0340/1830 018 "DIA CIRC CONCR
LEN=0030 INSTALLED 1950

0340/0770 018 "DIA CIRC CONCR
LEN=0027 INSTALLED 1950
0340/0488 018 "DIA CIRC CONCR
LEN=0027 INSTALLED 1950

080981 FT 1 0 00153 0 00 0619+18
COWPATH RD
(SR0463 SEG 0133/0000)
(SR0463 SEG 0132/0000)
DOYLESTOWN RD
(SR2202 SEG 0071/0000)
(SR2202 SEG 0070/0000)

HORSHAM RD
(SR0463 SEG 0132/0000)
(SR0463 SEG 0133/0000)
0340/0000 LENGTH(AH 2897 BK 2219)

TO 0463/0132 SH
0330/2097 (CONN)
018 "DIA CIRC CONCR
0330/2070 LEN=0030 INSTALLED 1998

DIR: N TOTAL LEN: 18.335 MI. DIST: 06-4 SR: 309
LEFT MUN: MONTGOMERY T RIGHT MUN: MONTGOMERY T

018 "DIA CIRC CONCR LEN=0030 INSTALLED 1998	0331/1400		
VILSMEIER RD (T400)	0331/1374	0330/1324	VILSMEIER RD (T400)
		0330/1310	018 "DIA CIRC CONCR LEN=0004 INSTALLED UNKN
018 "DIA CIRC CONCR LEN=0030 INSTALLED 1998	0331/1100		
		0330/1002	018 "DIA CIRC CONCR LEN=0024 INSTALLED 1998
		0330/1000	018 "DIA CIRC CONCR LEN=0024 INSTALLED UNKN
0 0 00000 0 00 0000+00 079047 FT		078762 FT	0 0 00000 0 00 0000+00
NORTH WALES RD (T458)			VILLAGE: MONTGOMERYVLLE NORTH WALES RD (T458)
NORTH WALES RD (TWP)			NORTH WALES RD (CNTY)
LENGTH(AH 2311 BK 2420)	0331/0000	0330/0000	LENGTH(AH 2219 BK 2414)
		0320/2090	018 "DIA CIRC CONCR LEN=0038 INSTALLED 1998
018 "DIA CIRC METAL LEN=0040 INSTALLED 1998	0321/2125		
SIGN: CENTER MOUNTD BMSID 46/0309/0320/1811	0321/1850	0320/1811	SIGN: CENTER MOUNTD BMSID 46/0309/0320/1811
018 "DIA CIRC CONCR LEN=0020 INSTALLED 1998	0321/1730		
LC TO MONTGOMERY MALL D (CONN)	0321/1699		
		0320/1620	024 "DIA CIRC CONCR LEN=0035 INSTALLED 1998
MONTGOMERY MALL DR (PRDR)	0321/1599		
MONTGOMERY MALL DR (PRDR)	0321/1543		
JUGHANDLE RD (CONN)	0321/1504	0320/1489	JUGHANDLE RD (CONN)
		0320/1260	JUGHANDLE RD (CONN)
018 "DIA CIRC CONCR LEN=0035 INSTALLED 1998	0321/0900		
JUGHANDLE RD (CONN)	0321/0492	0320/0481	JUGHANDLE RD (CONN)

DIR: N TOTAL LEN: 18.335 MI. DIST: 06-4 SR: 309
LEFT MUN: MONTGOMERY T RIGHT MUN: MONTGOMERY T

018 "DIA CIRC METAL
LEN=0040 INSTALLED 1998 0321/0273

0 0 00000 0 00 0000+00 076627 FT
DEKALB PK
(SR2202 SEG 0040/1341)
(SR2202 SEG 0041/1345)
UPPER STATE RD
(SR2012 SEG 0011/0000)
LENGTH(AH 2420 BK 2255) 0321/0000

018 "DIA CIRC CONCR
LEN=0030 INSTALLED 1950 0311/1452
RAMP B RD
(SR8019 SEG 0500/0000)
RAMP C RD
(SR8019 SEG 0510/1288)
GARDEN GOLF BL
(PRDR)
0311/1440

024 "DIA CIRC CONCR
LEN=0027 INSTALLED 1950 0311/1248

024 "DIA CIRC CONCR
LEN=0030 INSTALLED 1950 0311/1089
018 "DIA CIRC METAL
LEN=0036 INSTALLED 1950 0311/1087
U.S. 202 PARKWAY (
OP ID 46/0202/0354/0000 0311/0960
015 "DIA CIRC METAL
LEN=0032 INSTALLED 1950 0311/0795

015 "DIA CIRC CONCR
LEN=0032 INSTALLED 1950 0311/0459

1 0 00153 0 00 0555+18 074372 FT
(APRA) EAGLE POWER EQUI
LENGTH(AH 2255 BK 1771) 0311/0000
KNAPP RD

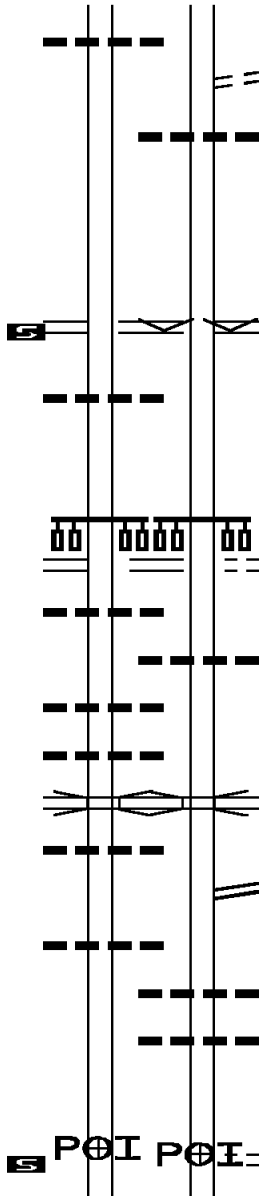

JUGHANDLE RD
0320/0181 (CONN)
024 "DIA CIRC CONCR
0320/0100 LEN=0030 INSTALLED 1998
076348 FT 0 0 00000 0 00 0000+00
VILLAGE: MONTGOMERYVLLE
DEKALB PK
(SR2202 SEG 0041/1345)
(SR2202 SEG 0040/1341)
UPPER STATE RD
(SR2012 SEG 0011/0000)
0320/0000 LENGTH(AH 2414 BK 2272)

RAMP B RD
(SR8019 SEG 0500/0000)
RAMP C RD
(SR8019 SEG 0510/1288)
GARDEN GOLF BL
(PRDR)
0310/1436

018 "DIA CIRC CONCR
0310/1171 LEN=0040 INSTALLED 1950

U.S. 202 PARKWAY (
0310/0960 OP ID 46/0202/0354/0000

RAMP A RD
0310/0743 (SR8019 SEG 0010/0000)

018 "DIA CIRC CONCR
0310/0311 LEN=0006 INSTALLED 1950
018 "DIA CIRC CONCR
0310/0105 LEN=0010 INSTALLED 1950
074076 FT 1 0 00153 0 00 0555+18
(APRA) EAGLE POWER EQUI
EAGLE POWER EQUIP DR
(PRDR)
0310/0000 LENGTH(AH 2272 BK 1731)
KNAPP RD

DIR: N TOTAL LEN: 18.335 MI. DIST: 06-4 SR: 309
LEFT MUN: MONTGOMERY T RIGHT MUN: MONTGOMERY T

(SR2031 SEG 0011/1940)			(SR2031 SEG 0010/1963)
(SR2031 SEG 0010/1963)	0301/1562	0300/1550	(SR2031 SEG 0011/1940)
NESHAMINY LI			NESHAMINY LI
STRUCTURE LENGTH 8 FT			STRUCTURE LENGTH 8 FT
BMSID 46/0309/0300/1469	0301/1486	0300/1469	BMSID 46/0309/0300/1469
			015 "DIA CIRC CONCR
		0300/1100	LEN=0006 INSTALLED 1950
012"H 48"W CON BOX CUL			
LEN=0032 INSTALLED 1950	0301/1070		
			018 "DIA CIRC CONCR
		0300/0755	LEN=0032 INSTALLED 1950
018 "DIA CIRC CONCR			
LEN=0032 INSTALLED 1950	0301/0716		
			018 "DIA CIRC CONCR
		0300/0402	LEN=0032 INSTALLED 1950
012"H 48"W CON BOX CUL			
LEN=0032 INSTALLED 1950	0301/0385		
			RAMP F RD
		0300/0299	(SR9408 SEG 0010/0000)
			SIGN: CANTILEVER
		0300/0151	BMSID 46/0309/0300/0151
		072345 FT	1 0 00153 0 00 0532+26
1 0 00153 0 00 0532+26	072601 FT		(APRA) MONTGOMERYVILLE
STUMP RD			STUMP RD
(T375)			(T375)
LENGTH(AH 1771 BK 3285)	0301/0000	0300/0000	LENGTH(AH 1731 BK 3302)
SIGN: CANTILEVER			
BMSID 46/0309/0291/3169	0291/3169		
RAMP E RD			
(SR9407 SEG 0010/0000)	0291/3030		
			018 "DIA CIRC CONCR
		0290/2832	LEN=0036 INSTALLED 1950
018 "DIA CIRC CONCR			
LEN=0032 INSTALLED 1950	0291/2762		
			SIGN: CANTILEVER
		0290/2721	BMSID 46/0309/0290/2721
			018 "DIA CIRC CONCR
		0290/2220	LEN=0036 INSTALLED 1950
			036 "DIA CIRC CONCR
		0290/1850	LEN=0045 INSTALLED 1950
			018 "DIA CIRC CONCR
		0290/1450	LEN=0032 INSTALLED 1950
			018 "DIA CIRC CONCR
		0290/1142	LEN=0032 INSTALLED 1950
SIGN: CANTILEVER			
BMSID 46/0309/0291/1051	0291/1051		
018 "DIA CIRC CONCR			
LEN=0036 INSTALLED 1950	0291/0850		

DIR: N TOTAL LEN: 18.335 MI. DIST: 06-4 SR: 309
LEFT MUN: MONTGOMERY T RIGHT MUN: MONTGOMERY T

		0290/0810	018 "DIA CIRC CONCR LEN=0032 INSTALLED 1950
		0290/0256	018 "DIA CIRC CONCR LEN=0032 INSTALLED 1950
		0290/0072	015 "DIA CIRC CONCR LEN=0032 INSTALLED 1950
1 0 00153 0 00 0499+48 069316 FT		069043 FT	1 0 00153 0 00 0499+58
RAMP D RD			RAMP D RD
(SR9405 SEG 0010/0530)			(SR9405 SEG 0010/0530)
HARTMAN RD			HARTMAN RD
(SR2014 SEG 0010/0000)			(SR2014 SEG 0010/0000)
LENGTH(AH 3285 BK 2542)	0291/0000	0290/0000	LENGTH(AH 3302 BK 2613)
018 "DIA CIRC CONCR LEN=0040 INSTALLED 1950	0281/2494		
RAMP D RD (SR9405 SEG 0010/0000)	0281/2304		
		0280/2361	024 "DIA CIRC CONCR LEN=0032 INSTALLED 1950
018 "DIA CIRC CONCR LEN=0032 INSTALLED 1950	0281/2175		
		0280/1971	024 "DIA CIRC CONCR LEN=0040 INSTALLED 1950
024 "DIA CIRC CONCR LEN=0032 INSTALLED 1950	0281/1841		
		0280/1211	024 "DIA CIRC CONCR LEN=0040 INSTALLED 1950
PARK DR (T457)	0281/0931		
PARK DR (T457)	0281/0617		
		066430 FT	1 0 00153 0 00 0472+81
			ENCLAVE BL (TWP)
1 0 00153 0 00 0472+81 066774 FT			
LENGTH(AH 2542 BK 1732)	0281/0000	0280/0000	LENGTH(AH 2613 BK 1714)
018 "DIA CIRC CONCR LEN=0040 INSTALLED 1950	0271/1365		
		0270/1321	024 "DIA CIRC CONCR LEN=0025 INSTALLED 1950
MONTGOMERY HORSHAM T	0271/1196		
GWYNEDD CROSSING DR (PRDR)			
ENGLISH VILLAGE DR (PRDR)			ENGLISH VILLAGE DR (PRDR)
	0271/1167	0270/1189	
RAMP B RD (SR9409 SEG 0010/0000)	0271/1017		

DIR: N TOTAL LEN: 18.335 MI. DIST: 06-4 SR: 309
LEFT MUN: MONTGOMERY T RIGHT MUN: MONTGOMERY T

			MONTGOMERY
		0270/1020	HORSHAM T
			018 "DIA CIRC CONCR
		0270/0986	LEN=0038 INSTALLED 1950
			RAMP C RD
		0270/0928	(SR9404 SEG 0010/0000)
			018 "DIA CIRC CONCR
		0270/0640	LEN=0040 INSTALLED 1950
018 "DIA CIRC CONCR			
LEN=0034 INSTALLED 1950	0271/0572		
			018 "DIA CIRC CONCR
		0270/0470	LEN=0040 INSTALLED 1950
			018 "DIA CIRC CONCR
		0270/0292	LEN=0032 INSTALLED 1950
TO 0063/0375 SH			
(CONN)	0271/0172		
			018 "DIA CIRC CONCR
		0270/0121	LEN=0032 INSTALLED 1950
018 "DIA CIRC CONCR			
LEN=0032 INSTALLED 1950	0271/0076		
1 0 00153 0 00 0456+17 065042 FT		064716 FT	1 0 00153 0 00 0456+17
WELSH RD			WELSH RD
(SR0063 SEG 0382/0000)			(SR0063 SEG 0382/0000)
WELSH RD			WELSH RD
(SR0063 SEG 0382/0000)			(SR0063 SEG 0382/0000)
HORSHAM			HORSHAM
LOWER GWYNEDD T			LOWER GWYNEDD T
LENGTH(AH 1732 BK 2276)	0271/0000	0270/0000	LENGTH(AH 1714 BK 2260)
SIGN: CANTILEVER			
BMSID 46/0309/0261/2147	0261/2147		
			TO 0063/0382 SH
		0260/2128	(CONN)
			024 "DIA CIRC CONCR
		0260/2111	LEN=0032 INSTALLED 1950
018 "DIA CIRC CONCR			
LEN=0024 INSTALLED 1950	0261/2014		
RAMP A RD			
(SR9402 SEG 0010/0000)	0261/2013		
SLOAN WAY			
(TWP)	0261/1413		
			024 "DIA CIRC CONCR
		0260/1383	LEN=0032 INSTALLED 1950
			LOWER STATE RD TO WELSH
		0260/1365	(SR9410 SEG 0010/0000)
018 "DIA CIRC CONCR			
LEN=0024 INSTALLED 1950	0261/1208		
SIGN: CENTER MOUNTD			
BMSID 46/0309/0261/0924	0261/0924		

DIR: N TOTAL LEN: 18.335 MI. DIST: 06-4 SR: 309
LEFT MUN: LOWER GWYNEDD T RIGHT MUN: LOWER GWYNEDD T

LEFT		RIGHT
		018 "DIA CIRC CONCR
	0260/0815	LEN=0032 INSTALLED 1950
		018 "DIA CIRC CONCR
	0260/0407	LEN=0032 INSTALLED 1950
SIGN: 3 CHORD TRUSS		SIGN: 3 CHORD TRUSS
BMSID 46/0309/0260/0308 0261/0299	0260/0308	BMSID 46/0309/0260/0308
		018 "DIA CIRC CONCR
	0260/0087	LEN=0032 INSTALLED 1950
018 "DIA CIRC CONCR		
LEN=0034 INSTALLED 1950 0261/0060		
1 0 00153 0 00 0434+94 062766 FT		062456 FT 1 0 00153 0 00 0430+06
NC BETHLEHEM PK		NC BETHLEHEM PK
BETHLEHEM PK		BETHLEHEM PK
(SR2018 SEG 0195/0699)		(SR2018 SEG 0194/0522)
LENGTH(AH 2276 BK 2330) 0261/0000	0260/0000	LENGTH(AH 2260 BK 2115)
		048 "DIA CIRC CONCR
	0240/1426	LEN=0050 INSTALLED 1950
		018 "DIA CIRC CONCR
	0240/1039	LEN=0052 INSTALLED 1950
BMSEN 46/0309/0241/0855 0241/1017		
018 "DIA CIRC CONCR		
LEN=0050 INSTALLED 1950 0241/0860		
1 0 00782 0 00 0500+28		
BETHLEHEM PIKE		
BMSBG 46/0309/0241/0855 0241/0855		
		024 "DIA CIRC CONCR
	0240/0789	LEN=0050 INSTALLED 1950
018 "DIA CIRC CONCR		
LEN=0050 INSTALLED 1950 0241/0245		
SIGN: CANTILEVER		
BMSID 46/0309/0241/0211 0241/0211		
		018 "DIA CIRC CONCR
018 "DIA CAST IRON	0240/0026	LEN=0040 INSTALLED 1950
LEN=0036 INSTALLED 1950 0241/0024		
1 0 00782 0 00 0491+73 060436 FT		060341 FT 1 0 00782 0 00 0491+73
CEDAR HILL ROAD		CEDAR HILL ROAD
OP ID 46/2108/0010/0000		OP ID 46/2108/0010/0000
LENGTH(AH 2330 BK 2387) 0241/0000	0240/0000	LENGTH(AH 2115 BK 2377)
		018 "DIA CIRC CONCR
	0230/2070	LEN=0034 INSTALLED 1950
		018 "DIA CIRC CONCR
	0230/1786	LEN=0034 INSTALLED 1950
018 "DIA CIRC CONCR		
LEN=0045 INSTALLED 1950 0231/1615		
		018 "DIA CIRC CONCR
	0230/1601	LEN=0034 INSTALLED 1950
		024 "DIA CIRC CONCR

DIR: N TOTAL LEN: 18.335 MI. DIST: 06-4 SR: 309
LEFT MUN: LOWER GWYNEDD T RIGHT MUN: LOWER GWYNEDD T

	0230/0790 LEN=0060 INSTALLED 1950
SIGN: CANTILEVER BMSID 46/0309/0231/0623 0231/0623	
	018 "DIA CIRC CONCR
	0230/0495 LEN=0067 INSTALLED 1950
BMSEN 46/0309/0230/0000 0231/0128	0230/0128 BMSEN 46/0309/0230/0000
018 "DIA CIRC CONCR LEN=0032 INSTALLED 1950 0231/0012	
1 0 00782 0 00 0468+45 058049 FT	057964 FT 1 0 00782 0 00 0468+45
MCKEAN RD	MCKEAN RD
BMSBG 46/0309/0230/0000	BMSBG 46/0309/0230/0000
LENGTH(AH 2387 BK 1884) 0231/0000 S	S 0230/0000 LENGTH(AH 2377 BK 1934)
	018 "DIA CIRC CONCR
	0224/1912 LEN=0032 INSTALLED 1950
	018 "DIA CIRC CONCR
	0224/1693 LEN=0058 INSTALLED 1950
	018 "DIA CIRC CONCR
	0224/1490 LEN=0050 INSTALLED 1950
	018 "DIA CIRC CONCR
	0224/1243 LEN=0052 INSTALLED 1950
SIGN: 3 CHORD TRUSS BMSID 46/0309/0224/1196 0225/1194	SIGN: 3 CHORD TRUSS 0224/1196 BMSID 46/0309/0224/1196
	018 "DIA CIRC CONCR
	0224/0898 LEN=0044 INSTALLED 1950
015 "DIA CIRC CONCR LEN=0032 INSTALLED 1950 0225/0710	
	018 "DIA CIRC CONCR
	0224/0688 LEN=0044 INSTALLED 1950
	018 "DIA CIRC CONCR
018 "DIA CIRC CONCR LEN=0032 INSTALLED 1950 0225/0502	0224/0503 LEN=0032 INSTALLED 1950
	018 "DIA CIRC CONCR
018 "DIA CIRC CONCR LEN=0032 INSTALLED 1950 0225/0252	0224/0253 LEN=0032 INSTALLED 1950
SIGN: CANTILEVER BMSID 46/0309/0225/0029 0225/0029	
0 0 00000 0 00 0000+00 056165 FT	056030 FT 0 0 00000 0 00 0000+00
LENGTH(AH 1884 BK 2326) 0225/0000 S	S 0224/0000 LENGTH(AH 1934 BK 2350)
	018 "DIA CIRC CONCR
	0220/2350 LEN=0032 INSTALLED 1950
018 "DIA CIRC CONCR LEN=0032 INSTALLED 1950 0221/2102	
	018 "DIA CIRC CONCR
	0220/2100 LEN=0032 INSTALLED 1950
018 "DIA CIRC CONCR LEN=0034 INSTALLED 1950 0221/1868	
	018 "DIA CIRC CONCR
	0220/1850 LEN=0032 INSTALLED 1950
	018 "DIA CIRC CONCR
	0220/1608 LEN=0044 INSTALLED 1950

DIR: N TOTAL LEN: 18.335 MI. DIST: 06-4 SR: 309
LEFT MUN: LOWER GWYNEDD T RIGHT MUN: LOWER GWYNEDD T

			018 "DIA CIRC CONCR
		0220/1392	LEN=0050 INSTALLED 1950
RAMP C RD			
(SR8039 SEG 0500/0000)	0221/0945		
			018 "DIA CIRC CONCR
		0220/0823	LEN=0054 INSTALLED 1950
			RAMP D RD
		0220/0565	(SR8039 SEG 0750/0479)
SIGN: 3 CHORD TRUSS			SIGN: 3 CHORD TRUSS
BMSID 46/0309/0220/0528	0221/0500	0220/0528	BMSID 46/0309/0220/0528
018 "DIA CIRC CONCR			
LEN=0034 INSTALLED 1950	0221/0175		
			018 "DIA CIRC CONCR
		0220/0136	LEN=0030 INSTALLED 1950
BMSEN 46/0309/0220/0000	0221/0096	0220/0096	BMSEN 46/0309/0220/0000
1 0 00782 0 00 0425+20 053839 FT		053680 FT	1 0 00782 0 00 0425+20
NORRISTOWN ROAD			NORRISTOWN ROAD
BMSBG 46/0309/0220/0000			BMSBG 46/0309/0220/0000
LENGTH(AH 2326 BK 2884)	0221/0000	0220/0000	LENGTH(AH 2350 BK 2833)
RAMP CC RD			
(SR8039 SEG 0250/0645)	0211/2276		
			RAMP DD RD
		0210/2234	(SR8039 SEG 0010/0000)
018 "DIA CIRC CONCR			
LEN=0050 INSTALLED 1950	0211/1855		
			018 "DIA CIRC CONCR
		0210/1650	LEN=0044 INSTALLED 1950
SIGN: 3 CHORD TRUSS			SIGN: 3 CHORD TRUSS
BMSID 46/0309/0210/1412	0211/1453	0210/1412	BMSID 46/0309/0210/1412
			018 "DIA CIRC CONCR
		0210/1376	LEN=0040 INSTALLED 1950
018 "DIA CIRC CONCR			
LEN=0044 INSTALLED 1950	0211/1195		
			018 "DIA CIRC CONCR
		0210/1185	LEN=0044 INSTALLED 1950
			018 "DIA CIRC CONCR
		0210/0935	LEN=0044 INSTALLED 1950
			030 "DIA CIRC CONCR
		0210/0505	LEN=0074 INSTALLED 1950
030 "DIA CIRC CONCR			
LEN=0050 INSTALLED 1950	0211/0485		
018 "DIA CIRC CONCR			
LEN=0030 INSTALLED 1950	0211/0134	0210/0134	018 "DIA CIRC CONCR LEN=0030 INSTALLED 1950
BMSEN 46/0309/0210/0000	0211/0130	0210/0130	BMSEN 46/0309/0210/0000
1 0 00782 0 00 0396+64 050955 FT		050847 FT	1 0 00782 0 00 0396+64
TENNIS AVENUE			TENNIS AVENUE
BMSBG 46/0309/0210/0000			BMSBG 46/0309/0210/0000
LOWER GWYNEDD			LOWER GWYNEDD
UPPER DUBLIN T			UPPER DUBLIN T
LENGTH(AH 2884 BK 2120)	0211/0000	0210/0000	LENGTH(AH 2833 BK 2211)

DIR: N TOTAL LEN: 18.335 MI. DIST: 06-4 SR: 309
LEFT MUN: UPPER DUBLIN T RIGHT MUN: UPPER DUBLIN T

		018 "DIA CIRC CONCR
	0200/2065	LEN=0064 INSTALLED 1950
		SIGN: CANTILEVER
	0200/1765	BMSID 46/0309/0200/1765
		018 "DIA CIRC CONCR
	0200/1691	LEN=0050 INSTALLED 1950
		018 "DIA CIRC CONCR
	0200/1610	LEN=0056 INSTALLED 1950
		018 "DIA CIRC CONCR
	0200/1460	LEN=0050 INSTALLED 1950
		024 "DIA CIRC CONCR
	0200/1210	LEN=0060 INSTALLED 1950
		018 "DIA CIRC CONCR
	0200/1006	LEN=0050 INSTALLED 1950
		SIGN: 3 CHORD TRUSS
	0200/0619	BMSID 46/0309/0200/0619
PARK CREEK		PARK CREEK
STRUCTURE LENGTH 12 FT		STRUCTURE LENGTH 12 FT
BMSID 46/0309/0200/0577 0201/0602	0200/0577	BMSID 46/0309/0200/0577
SIGN: 3 CHORD TRUSS		
BMSID 46/0309/0200/0619 0201/0484		
018 "DIA CIRC METAL		
LEN=0062 INSTALLED 1950 0201/0460		
		018 "DIA CIRC CONCR
	0200/0370	LEN=0050 INSTALLED 1950
1 0 00782 0 00 0380+77 048835 FT	048636 FT	1 0 00782 0 00 0380+77
RAMP Z RD		RAMP Y RD
(SR8037 SEG 0500/0000)		(SR8037 SEG 0750/0523)
LENGTH(AH 2120 BK 2744) 0201/0000	0200/0000	LENGTH(AH 2211 BK 2738)
018 "DIA CIRC CONCR		
LEN=0032 INSTALLED 1950 0191/2310		
BMSEN 46/0309/0190/2097 0191/2173	0190/2245	BMSEN 46/0309/0190/2097
0 0 00000 0 00 0000+00		0 0 00000 0 00 0000+00
BUTLER PIKE		BUTLER PIKE
BMSBG 46/0309/0190/2097 0191/2025	0190/2097	BMSBG 46/0309/0190/2097
		018 "DIA CIRC CONCR
	0190/2083	LEN=0032 INSTALLED 1950
		SIGN: CANTILEVER
	0190/1979	BMSID 46/0309/0190/1979
		018 "DIA CIRC CONCR
	0190/1825	LEN=0040 INSTALLED 1950
WISSAHICKON		WISSAHICKON
STRUCTURE LENGTH 16 FT		STRUCTURE LENGTH 16 FT
BMSID 46/0309/0190/1801 0191/1778	0190/1801	BMSID 46/0309/0190/1801
018 "DIA CIRC CONCR		
LEN=0032 INSTALLED 1950 0191/1361		
		018 "DIA CIRC CONCR
	0190/1273	LEN=0032 INSTALLED 1950
018 "DIA CIRC CONCR		
LEN=0032 INSTALLED 1950 0191/1095		

DIR: N TOTAL LEN: 18.335 MI. DIST: 06-4 SR: 309
LEFT MUN: UPPER DUBLIN T RIGHT MUN: UPPER DUBLIN T

		018 "DIA CIRC CONCR	
	0190/1009	LEN=0032 INSTALLED 1950	
		018 "DIA CIRC CONCR	
	0190/0755	LEN=0040 INSTALLED 1950	
WISSAHICKON		WISSAHICKON	
STRUCTURE LENGTH 8 FT		STRUCTURE LENGTH 8 FT	
BMSID 46/0309/0190/0370 0191/0362	0190/0370	BMSID 46/0309/0190/0370	
		036 "DIA CIRC CONCR	
	0190/0303	LEN=0040 INSTALLED 1950	
BMSEN 46/0309/0190/0000 0191/0224	0190/0224	BMSEN 46/0309/0190/0000	
1 0 00782 0 00 0350+97 046091 FT	045898 FT	1 0 00782 0 00 0348+54	
SUSQUEHAN RD		SUSQUEHAN RD	
BMSBG 46/0309/0190/0000		BMSBG 46/0309/0190/0000	
LENGTH(AH 2744 BK 3073) 0191/0000	0190/0000	LENGTH(AH 2738 BK 3060)	
RAMP BB RD			
(SR8035 SEG 0250/0679) 0181/2559			
		RAMP AA RD	
	0180/2648	(SR8035 SEG 0010/0000)	
018 "DIA CIRC CONCR			
LEN=0036 INSTALLED 1950 0181/2472			
		018 "DIA CIRC CONCR	
	0180/2500	LEN=0032 INSTALLED 1950	
WISSAHICKON		WISSAHICKON	
STRUCTURE LENGTH 11 FT		STRUCTURE LENGTH 11 FT	
BMSID 46/0309/0180/1902 0181/1779	0180/1902	BMSID 46/0309/0180/1902	
		048"H 48"W CON BOX CUL	
	0180/1863	LEN=0045 INSTALLED 1950	
		024 "DIA CIRC CONCR	
	0180/1305	LEN=0056 INSTALLED 1950	
SIGN: 3 CHORD TRUSS		SIGN: 3 CHORD TRUSS	
BMSID 46/0309/0180/1303 0181/1240	0180/1303	BMSID 46/0309/0180/1303	
		024 "DIA CIRC CONCR	
	0180/1020	LEN=0044 INSTALLED 1950	
		018 "DIA CIRC METAL	
	0180/0768	LEN=0045 INSTALLED 1950	
		018 "DIA CIRC CONCR	
	0180/0543	LEN=0040 INSTALLED 1950	
		018 "DIA CIRC METAL	
	0180/0142	LEN=0046 INSTALLED 1950	
BMSEN 46/0309/0180/0000 0181/0140	0180/0140	BMSEN 46/0309/0180/0000	
018 "DIA CIRC CONCR			
LEN=0050 INSTALLED 1950 0181/0010			
1 0 00782 0 00 0316+65 043018 FT	042838 FT	1 0 00782 0 00 0316+65	
LOCH ALSH AVENUE		LOCH ALSH AVENUE	
BMSBG 46/0309/0180/0000		BMSBG 46/0309/0180/0000	
LENGTH(AH 3073 BK 3325) 0181/0000	0180/0000	LENGTH(AH 3060 BK 3228)	
SIGN: 3 CHORD TRUSS		SIGN: 3 CHORD TRUSS	
BMSID 46/0309/0170/2838 0171/2925	0170/2838	BMSID 46/0309/0170/2838	
		018 "DIA CIRC CONCR	
	0170/2636	LEN=0066 INSTALLED 1950	

DIR: N TOTAL LEN: 18.335 MI. DIST: 06-4 SR: 309
LEFT MUN: UPPER DUBLIN T RIGHT MUN: UPPER DUBLIN T

LEFT		RIGHT
		018 "DIA CIRC CONCR
	0170/2374	LEN=0056 INSTALLED 1950
SIGN: 4 CHORD TRUSS		SIGN: 4 CHORD TRUSS
BMSID 46/0309/0170/1952 0171/2040	0170/1952	BMSID 46/0309/0170/1952
		018 "DIA CIRC CONCR
	0170/1440	LEN=0032 INSTALLED 1950
BMSEN 46/0309/0170/1248 0171/1484	0170/1398	BMSEN 46/0309/0170/1248
018 "DIA CIRC CONCR		
LEN=0032 INSTALLED 1950 0171/1450		
1 0 00782 0 00 0283+87		1 0 00782 0 00 0283+87
HIGHLAND AVE		HIGHLAND AVE
BMSBG 46/0309/0170/1248 0171/1334	0170/1248	BMSBG 46/0309/0170/1248
SIGN: 4 CHORD TRUSS		SIGN: 4 CHORD TRUSS
BMSID 46/0309/0170/1174 0171/1253	0170/1174	BMSID 46/0309/0170/1174
024 "DIA CIRC CONCR		
LEN=0036 INSTALLED 1950 0171/1110		
018 "DIA CIRC METAL		
LEN=0040 INSTALLED 1950 0171/0926		
		RAMP W RD
	0170/0668	(SR8033 SEG 0010/0000)
RAMP V RD		
(SR8033 SEG 0250/0990) 0171/0505		
024 "DIA CIRC CONCR		
LEN=0040 INSTALLED 1950 0171/0486		
		018 "DIA CIRC CONCR
	0170/0476	LEN=0044 INSTALLED 1950
018 "DIA CIRC CONCR		
LEN=0036 INSTALLED 1950 0171/0281		
		018 "DIA CIRC CONCR
	0170/0271	LEN=0060 INSTALLED 1950
		018 "DIA CIRC CONCR
	0170/0061	LEN=0042 INSTALLED 1950
024 "DIA CIRC CONCR		
LEN=0034 INSTALLED 1950 0171/0046		
1 0 00782 0 00 0283+87 039693 FT	039610 FT	1 0 00782 0 00 0283+87
FORT WASHINGTON A		FORT WASHINGTON A
OP ID 46/2022/0030/0921		OP ID 46/2022/0030/0921
LENGTH(AH 3325 BK 2961) 0171/0000	0170/0000	LENGTH(AH 3228 BK 3060)
		SIGN: CANTILEVER
	0160/2950	BMSID 46/0309/0160/2950
		018 "DIA CIRC CONCR
	0160/2775	LEN=0042 INSTALLED 1950
018 "DIA CIRC CONCR		
LEN=0038 INSTALLED 1950 0161/2471		
SUMMIT AVE		SUMMIT AVE
OP ID 46/2102/0010/0000 0161/2412	0160/2524	OP ID 46/2102/0010/0000
		018 "DIA CIRC CONCR
	0160/2520	LEN=0038 INSTALLED 1950
018 "DIA CIRC CONCR		
LEN=0038 INSTALLED 1950 0161/2241		

DIR: N TOTAL LEN: 18.335 MI. DIST: 06-4 SR: 309
LEFT MUN: UPPER DUBLIN T RIGHT MUN: UPPER DUBLIN T

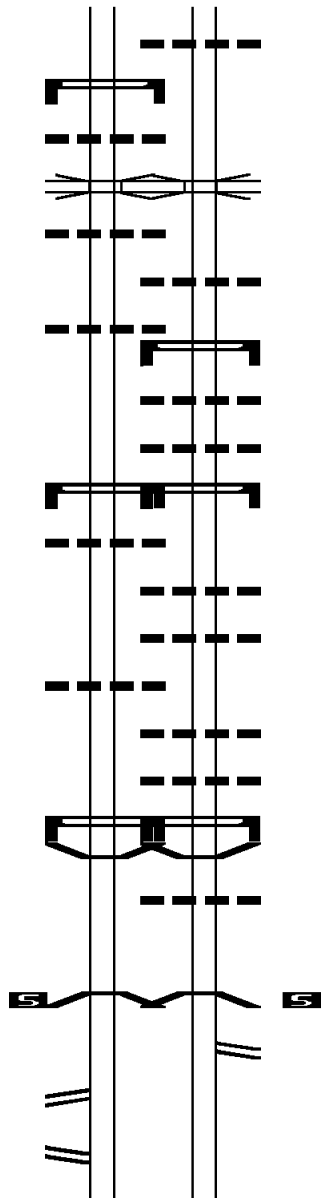

		018 "DIA CIRC CONCR
	0160/2282	LEN=0038 INSTALLED 1950
SIGN: CANTILEVER		
BMSID 46/0309/0161/2050 0161/2050		
018 "DIA CIRC CONCR		
LEN=0038 INSTALLED 1950 0161/2031		
MADISON AVE		MADISON AVE
OP ID 46/2100/0010/0000 0161/1999	0160/2091	OP ID 46/2100/0010/0000
018 "DIA CIRC CONCR		
LEN=0036 INSTALLED 1950 0161/1806		
		018 "DIA CIRC CONCR
	0160/1850	LEN=0036 INSTALLED 1950
018 "DIA CIRC CONCR		
LEN=0060 INSTALLED 1950 0161/1591		SIGN: CANTILEVER
	0160/1660	BMSID 46/0309/0160/1660
		018 "DIA CIRC CONCR
	0160/1650	LEN=0040 INSTALLED 1950
		024 "DIA CIRC CONCR
	0160/1380	LEN=0044 INSTALLED 1950
SIGN: 4 CHORD TRUSS		SIGN: 4 CHORD TRUSS
BMSID 46/0309/0160/1197 0161/1126	0160/1197	BMSID 46/0309/0160/1197
018 "DIA CIRC CONCR		
LEN=0038 INSTALLED 1950 0161/1101		
		018 "DIA CIRC CONCR
	0160/1136	LEN=0034 INSTALLED 1950
		018 "DIA CIRC CONCR
	0160/0935	LEN=0032 INSTALLED 1950
018 "DIA CIRC CONCR		
LEN=0036 INSTALLED 1950 0161/0901		
		018 "DIA CIRC CONCR
	0160/0646	LEN=0060 INSTALLED 1950
		018 "DIA CIRC CONCR
	0160/0406	LEN=0040 INSTALLED 1950
SIGN: 4 CHORD TRUSS		SIGN: 4 CHORD TRUSS
BMSID 46/0309/0160/0323 0161/0300	0160/0323	BMSID 46/0309/0160/0323
BMSEN 46/0309/0160/0000 0161/0251	0160/0251	BMSEN 46/0309/0160/0000
		018 "DIA CIRC CONCR
	0160/0153	LEN=0036 INSTALLED 1950
1 0 00782 0 00 0254+38 036732 FT	036550 FT	1 0 00782 0 00 0254+38
COMMERCE DRIVE		COMMERCE DRIVE
BMSBG 46/0309/0160/0000		BMSBG 46/0309/0160/0000
LENGTH(AH 2961 BK 3318) 0161/0000	0160/0000	LENGTH(AH 3060 BK 3350)
		COLLECTOR RD
	0150/3273	(SR9104 SEG 0020/1396)
RAMP R RD		
(SR8031 SEG 0520/0000) 0151/3037		
RAMP S RD		
(SR8031 SEG 0500/0794) 0151/2282		
SIGN: 4 CHORD TRUSS		SIGN: 4 CHORD TRUSS

DIR: N TOTAL LEN: 18.335 MI. DIST: 06-4 SR: 309
LEFT MUN: UPPER DUBLIN T RIGHT MUN: UPPER DUBLIN T

BMSID 46/0309/0150/2270	0151/2220	0150/2270	BMSID 46/0309/0150/2270
BMSEN 46/0309/0150/2054	0151/2086	0150/2160	BMSEN 46/0309/0150/2054
018 "DIA CIRC CONCR			
LEN=0034 INSTALLED 1950	0151/2042		
036 "DIA CIRC CONCR			
LEN=0060 INSTALLED 1950	0151/1997		018 "DIA CIRC CONCR
		0150/2070	LEN=0034 INSTALLED 1950
0 0 00000 0 00 0000+00			0 0 00000 0 00 0000+00
TURNPIKE RAMP AB (WB)			TURNPIKE RAMP AB (WB)
BMSBG 46/0309/0150/2054	0151/1980	0150/2054	BMSBG 46/0309/0150/2054
			024 "DIA CIRC CONCR
		0150/2035	LEN=0054 INSTALLED 1950
PA TPK (RAMP Q)			PA TPK (RAMP Q)
OP ID 46/7276/9903/3802	0151/1597	0150/1672	OP ID 46/7276/9903/3802
BRANCH OF SANDY RUN			BRANCH OF SANDY RUN
STRUCTURE LENGTH 54 FT			STRUCTURE LENGTH 54 FT
BMSID 46/0309/0150/1383	0151/1296	0150/1383	BMSID 46/0309/0150/1383
I-276			I-276
OP ID 46/7276/9903/3805	0151/1180	0150/1262	OP ID 46/7276/9903/3805
018 "DIA CIRC CONCR			
LEN=0034 INSTALLED 1950	0151/1107		
RAMP X RD			
(SR8031 SEG 0250/0839)	0151/1090		
			018 "DIA CIRC CONCR
		0150/1125	LEN=0034 INSTALLED 1950
CONSOLIDATED RAIL CORPO			CONSOLIDATED RAIL CORPO
OVERPASS IS RR X-ING	0151/0807	0150/0900	OVERPASS IS RR X-ING
018 "DIA CIRC CONCR			
LEN=0056 INSTALLED 1950	0151/0797		
018 "DIA CIRC CONCR			
LEN=0060 INSTALLED 1950	0151/0527		
UPPER DUBLIN			UPPER DUBLIN
WHITEMARSH T	0151/0298	0150/0439	WHITEMARSH T
			BMSEN 46/0309/0150/0000
			COLLECTOR RD
BMSEN 46/0309/0150/0000	0151/0275	0150/0275	(SR9104 SEG 0010/0000)
1 0 00782 0 00 0219+71	033414 FT	033200 FT	1 0 00782 0 00 0219+71
PENNSYLVANIA AVENUE			PENNSYLVANIA AVENUE
BMSBG 46/0309/0150/0000			BMSBG 46/0309/0150/0000
LENGTH(AH 3318 BK 2975)	0151/0000	0150/0000	LENGTH(AH 3350 BK 2875)
018 "DIA CIRC CONCR			
LEN=0040 INSTALLED 1950	0141/2868		
SIGN: 3 CHORD TRUSS			SIGN: 3 CHORD TRUSS
BMSID 46/0309/0140/2398	0141/2398	0140/2398	BMSID 46/0309/0140/2398
018 "DIA CIRC CONCR			
LEN=0040 INSTALLED 1950	0141/2358		
BMSEN 46/0309/0140/2098	0141/2333	0140/2256	BMSEN 46/0309/0140/2098
1 0 00782 0 00 0212+69			1 0 00782 0 00 0212+69
CAMP HILL RD			CAMP HILL RD
BMSBG 46/0309/0140/2098	0141/2175	0140/2098	BMSBG 46/0309/0140/2098

DIR: N TOTAL LEN: 18.335 MI. DIST: 06-4 SR: 309
LEFT MUN: WHITEMARSH T RIGHT MUN: WHITEMARSH T

LEFT		RIGHT	
		018 "DIA CIRC CONCR	
		0140/2090 LEN=0036 INSTALLED 1950	
024 "DIA CIRC CONCR			
LEN=0036 INSTALLED 1950	0141/2121		
SANDY RUN		SANDY RUN	
STRUCTURE LENGTH 44 FT		STRUCTURE LENGTH 44 FT	
BMSID 46/0309/0140/1976	0141/2051	0140/1976 BMSID 46/0309/0140/1976	
SIGN: CENTER MOUNTD			
BMSID 46/0309/0141/1631	0141/1631		
018 "DIA CIRC CONCR			
LEN=0052 INSTALLED 1950	0141/1466		
018 "DIA CIRC CONCR			
LEN=0044 INSTALLED 1950	0141/1233		
018 "DIA CIRC CONCR			
LEN=0044 INSTALLED 1950	0141/1013		
SIGN: CANTILEVER			
BMSID 46/0309/0141/0901	0141/0901		
024 "DIA CIRC METAL			
LEN=0032 INSTALLED 1950	0141/0788		
		024 "DIA CIRC CONCR	
		0140/0754 LEN=0036 INSTALLED UNKN	
018 "DIA CIRC CONCR			
LEN=0032 INSTALLED 1950	0141/0518		
		018 "DIA CIRC CONCR	
		0140/0504 LEN=0040 INSTALLED 1950	
		018 "DIA CIRC CONCR	
		0140/0273 LEN=0040 INSTALLED 1950	
018 "DIA CIRC CONCR			
LEN=0032 INSTALLED 1950	0141/0268		
1 0 00782 0 00 0191+43	030439 FT	030325 FT 1 0 00782 0 00 0191+43	
VALLEY GREEN RD		VALLEY GREEN RD	
OP ID 46/2030/0020/1522		OP ID 46/2030/0020/1522	
WHITEMARSH		WHITEMARSH	
SPRINGFIELD T		SPRINGFIELD T	
LENGTH(AH 2975 BK 2868)	0141/0000	0140/0000 LENGTH(AH 2875 BK 2937)	
018 "DIA CIRC CONCR			
LEN=0040 INSTALLED 1950	0131/2845		
		018 "DIA CIRC CONCR	
		0130/2858 LEN=0044 INSTALLED 1950	
		SIGN: CANTILEVER	
		0130/2703 BMSID 46/0309/0130/2703	
018 "DIA CIRC CONCR			
LEN=0044 INSTALLED 1950	0131/2560		
		018 "DIA CIRC CONCR	
		0130/2523 LEN=0048 INSTALLED 1953	
		018 "DIA CIRC CONCR	
		0130/2222 LEN=0044 INSTALLED 1950	
SIGN: 4 CHORD TRUSS		SIGN: 4 CHORD TRUSS	
BMSID 46/0309/0130/2119	0131/2102	0130/2119 BMSID 46/0309/0130/2119	
018 "DIA CIRC CONCR			

DIR: N TOTAL LEN: 18.335 MI. DIST: 06-4 SR: 309
LEFT MUN: SPRINGFIELD T RIGHT MUN: SPRINGFIELD T

LEN=0044 INSTALLED 1950 0131/1882
018 "DIA CIRC CONCR
LEN=0044 INSTALLED 1950 0131/1582
RAMP L RD
(SR8029 SEG 0250/0000) 0131/1007

SIGN: 4 CHORD TRUSS
BMSID 46/0309/0130/0460 0131/0425
BMSEN 46/0309/0130/0000 0131/0290
1 0 00782 0 00 0160+15 027571 FT
CHURCH ROAD
BMSBG 46/0309/0130/0000
LENGTH(AH 2868 BK 2529) 0131/0000
BMSEN 46/0309/0120/2369 0121/2432
1 0 00782 0 00 0161+20
WISSAHICKON
BMSBG 46/0309/0120/2369 0121/2390

RAMP J RD
(SR8029 SEG 0010/1050) 0121/1726

018 "DIA CIRC CONCR
LEN=0030 INSTALLED 1950 0121/0869

SIGN: CANTILEVER
BMSID 46/0309/0121/0322 0121/0322

018 "DIA CIRC CONCR
LEN=0038 INSTALLED 1950 0121/0152
BMSEN 46/0309/0120/0000 0121/0148
1 0 00782 0 00 0137+43 025042 FT
HAWS LANE
BMSBG 46/0309/0120/0000
LENGTH(AH 2529 BK 2703) 0121/0000
018 "DIA CIRC CONCR
LEN=0042 INSTALLED 1950 0111/2410
SIGN: CANTILEVER
BMSID 46/0309/0111/2098 0111/2098

018 "DIA CIRC METAL
LEN=0070 INSTALLED 1950 0111/1870
030 "DIA CIRC METAL

RAMP M RD
0130/0763 (SR8029 SEG 0500/0645)
SIGN: 4 CHORD TRUSS
0130/0460 BMSID 46/0309/0130/0460
0130/0290 BMSEN 46/0309/0130/0000
027388 FT 1 0 00782 0 00 0160+15
CHURCH ROAD
BMSBG 46/0309/0130/0000
0130/0000 LENGTH(AH 2937 BK 2466)
0120/2411 BMSEN 46/0309/0120/2369
1 0 00782 0 00 0161+20
WISSAHICKON
0120/2369 BMSBG 46/0309/0120/2369
RAMP K RD
0120/1792 (SR8029 SEG 0750/0000)

SIGN: CANTILEVER
0120/1400 BMSID 46/0309/0120/1400

018 "DIA CIRC CONCR
0120/0850 LEN=0032 INSTALLED 1950

018 "DIA CIRC CONCR
0120/0158 LEN=0038 INSTALLED 1950

0120/0148 BMSEN 46/0309/0120/0000
024922 FT 1 0 00782 0 00 0137+43
HAWS LANE
BMSBG 46/0309/0120/0000
0120/0000 LENGTH(AH 2466 BK 2815)

SIGN: CANTILEVER
0110/2600 BMSID 46/0309/0110/2600
018 "DIA CIRC CONCR
0110/2342 LEN=0036 INSTALLED 1950
018 "DIA CIRC CONCR
0110/2060 LEN=0040 INSTALLED 1950

DIR: N TOTAL LEN: 18.335 MI. DIST: 06-4 SR: 309
LEFT MUN: SPRINGFIELD T RIGHT MUN: SPRINGFIELD T

LEN=0088 INSTALLED 1950 0111/1600		
BMSEN 46/0309/0110/1515 0111/1574	0110/1526	BMSEN 46/0309/0110/1515
0 0 00000 0 00 0000+00		0 0 00000 0 00 0000+00
NO UNDERPASS INFORMATIO		NO UNDERPASS INFORMATIO
BMSBG 46/0309/0110/1515 0111/1563	0110/1515	BMSBG 46/0309/0110/1515
RAMP G RD		
(SR8027 SEG 0500/0000) 0111/1437		
		RAMP H RD
	0110/1327	(SR8027 SEG 0750/0480)
018 "DIA CIRC CONCR		
LEN=0026 INSTALLED 1950 0111/0990		
BMSEN 46/0309/0110/0742 0111/0765	0110/0895	BMSEN 46/0309/0110/0742
1 0 00782 0 00 0104+57		1 0 00782 0 00 0102+19
PAPER MIL RD		PAPER MIL RD
BMSBG 46/0309/0110/0742 0111/0612	0110/0742	BMSBG 46/0309/0110/0742
018 "DIA CIRC CONCR		
LEN=0060 INSTALLED 1950 0111/0285		
		SIGN: CANTILEVER
	0110/0210	BMSID 46/0309/0110/0210
018 "DIA CIRC CONCR		
LEN=0050 INSTALLED 1950 0111/0028		
1 0 00782 0 00 0104+57 022339 FT	022107 FT	1 0 00782 0 00 0102+19
RAMP E RD		RAMP F RD
(SR8027 SEG 0250/0674)		(SR8027 SEG 0010/0000)
LENGTH(AH 2703 BK 3418) 0111/0000	0110/0000	LENGTH(AH 2815 BK 3285)
036"H 48"W CON BOX CUL		
LEN=0036 INSTALLED 1950 0101/2554		
		SIGN: CANTILEVER
	0100/2090	BMSID 46/0309/0100/2090
		018 "DIA CIRC CONCR
	0100/2048	LEN=0036 INSTALLED 1950
018 "DIA CIRC CONCR		
LEN=0036 INSTALLED 1950 0101/2038		
		018 "DIA CIRC CONCR
	0100/1798	LEN=0045 INSTALLED 1950
018 "DIA CIRC CONCR		
LEN=0036 INSTALLED 1950 0101/1788		
		018 "DIA CIRC CONCR
	0100/1513	LEN=0036 INSTALLED 1950
018 "DIA CIRC CONCR		
LEN=0036 INSTALLED 1950 0101/1503		
024 "DIA CIRC CONCR		
LEN=0038 INSTALLED 1950 0101/1143		
		018 "DIA CIRC METAL
	0100/1048	LEN=0056 INSTALLED 1950
		018 "DIA CIRC METAL
	0100/0835	LEN=0060 INSTALLED 1950
036 "DIA CIRC METAL		
LEN=0052 INSTALLED 1950 0101/0820		

DIR: N TOTAL LEN: 18.335 MI. DIST: 06-4 SR: 309
LEFT MUN: SPRINGFIELD T RIGHT MUN: SPRINGFIELD T

LEFT		RIGHT
		018 "DIA CIRC METAL
	0100/0798	LEN=0060 INSTALLED 1950
		018 "DIA CIRC CONCR
	0100/0548	LEN=0045 INSTALLED 1950
SIGN: 3 CHORD TRUSS		SIGN: 3 CHORD TRUSS
BMSID 46/0309/0100/0450 0101/0450	0100/0450	BMSID 46/0309/0100/0450
018 "DIA CIRC CONCR		
LEN=0054 INSTALLED 1950 0101/0298		
		018 "DIA CIRC CONCR
	0100/0293	LEN=0030 INSTALLED 1950
		018 "DIA CIRC CONCR
	0100/0043	LEN=0030 INSTALLED 1950
1 0 00782 0 00 0076+29 018921 FT	018822 FT	1 0 00782 0 00 0076+29
WILLOW GROVE AVE		WILLOW GROVE AVE
OP ID 46/2034/0030/2175		OP ID 46/2034/0030/2175
SPRINGFIELD		SPRINGFIELD
CHELTENHAM T		CHELTENHAM T
LENGTH(AH 3418 BK 2849) 0101/0000	0100/0000	LENGTH(AH 3285 BK 2797)
018 "DIA CIRC CONCR		
LEN=0036 INSTALLED 1950 0091/2667		
018 "DIA CIRC CONCR		
LEN=0038 INSTALLED 1950 0091/2442		
		018 "DIA CIRC CONCR
	0090/2324	LEN=0036 INSTALLED 1950
		018 "DIA CIRC CONCR
	0090/2096	LEN=0036 INSTALLED 1950
SIGN: 4 CHORD TRUSS		SIGN: 4 CHORD TRUSS
BMSID 46/0309/0090/1967 0091/1958	0090/1967	BMSID 46/0309/0090/1967
LEN=0038 INSTALLED 1950 0091/1957		
018 "DIA CIRC CONCR		
LEN=0038 INSTALLED 1950 0091/1732		
		018 "DIA CIRC CONCR
	0090/1625	LEN=0038 INSTALLED 1950
018 "DIA CIRC CONCR		
LEN=0038 INSTALLED 1950 0091/1507		
		018 "DIA CIRC CONCR
	0090/1165	LEN=0038 INSTALLED 1950
018 "DIA CIRC CONCR		
LEN=0048 INSTALLED 1950 0091/1097		
018 "DIA CIRC CONCR		
LEN=0052 INSTALLED 1950 0091/0797		
SIGN: 3 CHORD TRUSS		SIGN: 3 CHORD TRUSS
BMSID 46/0309/0090/0685 0091/0682	0090/0685	BMSID 46/0309/0090/0685
1 0 00782 0 00 0048+57 016072 FT	016025 FT	1 0 00782 0 00 0048+57
TACONY CREEK		TACONY CREEK
STRUCTURE LENGTH 12 FT		STRUCTURE LENGTH 12 FT
BMSID 46/0309/0090/0000		BMSID 46/0309/0090/0000
LENGTH(AH 2849 BK 2460) 0091/0000	0090/0000	LENGTH(AH 2797 BK 2612)
		018 "DIA CIRC CONCR

DIR: N TOTAL LEN: 18.335 MI. DIST: 06-4 SR: 309
LEFT MUN: CHELTENHAM T RIGHT MUN: CHELTENHAM T

LEFT		RIGHT
		0080/2283 LEN=0030 INSTALLED 1950
018 "DIA CIRC CONCR LEN=0034 INSTALLED 1950 0081/2054		
BMSEN 46/0309/0080/2104 0081/2050 1 0 00782 0 00 0027+80 WAVERLY RD		0080/2248 BMSEN 46/0309/0080/2104 0 0 00000 0 00 0000+00 WAVERLY RD
BMSBG 46/0309/0080/2104 0081/1906		0080/2104 BMSBG 46/0309/0080/2104 018 "DIA CIRC CONCR
		0080/1958 LEN=0030 INSTALLED 1950
018 "DIA CIRC CONCR LEN=0060 INSTALLED 1950 0081/1904 SIGN: CANTILEVER		
BMSID 46/0309/0081/1692 0081/1692		
018 "DIA CIRC CONCR LEN=0062 INSTALLED 1950 0081/1684		
		018 "DIA CIRC CONCR
		0080/1558 LEN=0062 INSTALLED 1950
018 "DIA CIRC CONCR LEN=0040 INSTALLED 1950 0081/1424		
		018 "DIA CIRC CONCR
		0080/1322 LEN=0032 INSTALLED 1950
024 "DIA CIRC CONCR LEN=0056 INSTALLED 1950 0081/0944		
		048"H 60"W CON BOX CUL
		0080/0410 LEN=0108 INSTALLED 1950
018 "DIA CIRC CONCR LEN=0040 INSTALLED 1950 0081/0026 1 0 00782 0 00 0027+80 013612 FT RAMP C RD (SR8025 SEG 0500/0000)		013413 FT 1 0 00782 0 00 0027+79 RAMP D RD (SR8025 SEG 0750/0708)
LENGTH(AH 2460 BK 2309) 0081/0000	5	5 0080/0000 LENGTH(AH 2612 BK 2100)
018 "DIA CIRC CONCR LEN=0044 INSTALLED 1950 0071/2067		
		018 "DIA CIRC CONCR
		0070/2026 LEN=0040 INSTALLED 1920
030 "DIA CIRC CONCR LEN=0044 INSTALLED 1950 0071/1751		
		018 "DIA CIRC METAL
		0070/1533 LEN=0070 INSTALLED 1920 EASTON ROAD (NB)
EASTON ROAD (NB) OP ID 46/0152/0010/0000 0071/1344		0070/1332 OP ID 46/0152/0010/0000
018 "DIA CIRC CONCR LEN=0056 INSTALLED 1950 0071/1251		
018 "DIA CIRC CONCR LEN=0062 INSTALLED 1950 0071/1006		
018 "DIA CIRC CONCR LEN=0076 INSTALLED 1950 0071/0606 RAMP A RD (SR8025 SEG 0250/0770) 0071/0507		
		RAMP B RD

DIR: N TOTAL LEN: 18.335 MI. DIST: 06-4 SR: 309
LEFT MUN: CHELTENHAM T RIGHT MUN: CHELTENHAM T

LEFT		RIGHT
		0070/0326 (SR8025 SEG 0020/0000)
018 "DIA CIRC CONCR LEN=0048 INSTALLED 1950 0071/0047		
		SIGN: CANTILEVER 0070/0025 BMSID 46/0309/0070/0025 011313 FT 1 0 00782 0 00 0000+00
1 0 00782 0 00 0000+00 011303 FT LENGTH(AH 2309 BK 1945) 0071/0000		OLD MILL RD (TWP) 0070/0000 LENGTH(AH 2100 BK 1938)
NC FORT WASHINGTON EX GREENWOOD AV (SR2054 SEG 0010/0000)		NC FORT WASHINGTON EX GREENWOOD AV (SR2054 SEG 0010/0000)
0061/1303		0060/1302
SIGN: 3 CHORD TRUSS BMSID 46/0309/0060/1060 0061/1060		SIGN: 3 CHORD TRUSS 0060/1060 BMSID 46/0309/0060/1060
		POE AV 0060/0994 (TWP)
		EVERGREEN AV 0060/0792 (TWP)
		SIGN: CANTILEVER 0060/0570 BMSID 46/0309/0060/0570
		018 "DIA CIRC CONCR 0060/0460 LEN=0032 INSTALLED 1920
018 "DIA CIRC CONCR LEN=0030 INSTALLED 1920 0061/0227		
		018 "DIA CIRC CONCR 0060/0125 LEN=0030 INSTALLED 1920
1 0 00373 0 00 0020+40 009358 FT NC OGONTZ AV LIMEKILN PK (SR2064 SEG 0010/1381)		009375 FT 1 0 00373 0 00 0020+40 NC OGONTZ AV LIMEKILN PK (SR2064 SEG 0010/1381)
LENGTH(AH 1945 BK 1778) 0061/0000		0060/0000 LENGTH(AH 1938 BK 1807)
		018 "DIA CIRC CONCR 0050/1420 LEN=0030 INSTALLED 1920
		036 "DIA CIRC METAL 0050/1130 LEN=0025 INSTALLED 1920
ROCK CR.BR. STRUCTURE LENGTH 10 FT BMSID 46/0309/0050/1123 0051/1089 SHOPPERS LN (TWP)		ROCK CR.BR. STRUCTURE LENGTH 10 FT 0050/1123 BMSID 46/0309/0050/1123 SHOPPERS LN (TWP)
0051/0900		0050/0926
		018 "DIA CIRC CONCR 0050/0850 LEN=0030 INSTALLED UNKN
		018 "DIA CIRC CONCR 0050/0756 LEN=0030 INSTALLED UNKN
		018 "DIA CIRC CONCR 0050/0657 LEN=0030 INSTALLED UNKN

DIR: N TOTAL LEN: 18.335 MI. DIST: 06-4 SR: 309
LEFT MUN: CHELTENHAM T RIGHT MUN: CHELTENHAM T

		0050/0575	018 "DIA CIRC CONCR LEN=0030 INSTALLED UNKN
(CITY)	0051/0482	0050/0482	(CITY)
		0050/0459	018 "DIA CIRC CONCR LEN=0030 INSTALLED UNKN
SIGN: 3 CHORD TRUSS BMSID 46/0309/0050/0400	0051/0399	0050/0400	SIGN: 3 CHORD TRUSS BMSID 46/0309/0050/0400
		0050/0325	018 "DIA CIRC CONCR LEN=0030 INSTALLED UNKN
		0050/0190	018 "DIA CIRC CONCR LEN=0030 INSTALLED UNKN
018 "DIA CAST IRON LEN=0035 INSTALLED 1920	0051/0010		
1 0 00373 0 00 0000+00 007580 FT		007568 FT	1 0 00373 0 00 0000+00
CHELTENHAM AV (SR2035 SEG 0010/0000)			CHELTENHAM AV (SR2035 SEG 0010/0000)
UPSAL ST (SR4017 SEG 0081/1058)			UPSAL ST (SR4017 SEG 0081/1058)
OGONTZ AV (CITY)			OGONTZ AV (CITY)
LENGTH(AH 1778 BK 1522)	0051/0000	0050/0000	LENGTH(AH 1807 BK 1517)
LC FROM OGONTZ AV (CONN)	0041/1391		
		0040/1018	018 "DIA CIRC CONCR LEN=0040 INSTALLED 1920
SEVENTYNINTH AV (CITY)	0041/0657	0040/0610	SEVENTYNINTH AV (CITY)
		0040/0570	018 "DIA CIRC CONCR LEN=0032 INSTALLED 1920
		0040/0340	018 "DIA CIRC CONCR LEN=0032 INSTALLED 1920
018 "DIA CAST IRON LEN=0035 INSTALLED 1920	0041/0318		
SEVENTYEIGHTH AV (CITY)	0041/0237	0040/0206	SEVENTYEIGHTH AV (CITY)
		0040/0080	018 "DIA CIRC CONCR LEN=0020 INSTALLED 1920
018 "DIA CAST IRON LEN=0035 INSTALLED 1920	0041/0040		
2 0 46116 0 00 0060+37 006058 FT		006051 FT	2 0 46116 0 00 0060+37
WASHINGTON LN (SR4019 SEG 0060/1349)			WASHINGTON LN (SR4019 SEG 0060/1349)
WASHINGTON LN (SR2056 SEG 0011/0000)			WASHINGTON LN (SR2056 SEG 0010/0000)
(SR2056 SEG 0010/0000)			(SR2056 SEG 0011/0000)
LENGTH(AH 1522 BK 2558)	0041/0000	0040/0000	LENGTH(AH 1517 BK 2561)
			015 "DIA CIRC CONCR

DIR: N TOTAL LEN: 18.335 MI. DIST: 06-4 SR: 309
LEFT MUN: CHELTENHAM T RIGHT MUN: CHELTENHAM T

LEFT		RIGHT	
		0032/2416	LEN=0024 INSTALLED 1920
ALLEY ST (CITY)	0033/2412	0032/2411	ALLEY ST (CITY)
UNKNOWN RD (TWP)	0033/2384	0032/2383	UNKNOWN RD (TWP)
MAYLAND RD (CITY)	0033/2299	0032/2303	MAYLAND RD (CITY)
TULPEHOCKEN ST (CITY)	0033/2097	0032/2099	TULPEHOCKEN ST (CITY)
		0032/2096	015 "DIA CIRC CONCR LEN=0024 INSTALLED 1920
018 "DIA CAST IRON LEN=0035 INSTALLED 1920	0033/2041		
		0032/2038	015 "DIA CIRC CONCR LEN=0032 INSTALLED 1920
BEVERLY RD (CITY)	0033/1896	0032/1898	BEVERLY RD (CITY)
		0032/1832	015 "DIA CIRC CONCR LEN=0024 INSTALLED 1920
WILLIAMS WY (TWP)	0033/1793	0032/1793	WILLIAMS WY (TWP)
WALNUT LN (CITY)	0033/1691	0032/1695	WALNUT LN (CITY)
		0032/1518	015 "DIA CIRC CONCR LEN=0024 INSTALLED 1920
TWENTYFIRST ST (CITY)	0033/1389	0032/1389	TWENTYFIRST ST (CITY)
		0032/1164	015 "DIA CIRC CONCR LEN=0024 INSTALLED 1920
TWENTIETH ST (CITY)	0033/1165	0032/1161	TWENTIETH ST (CITY)
		0032/1127	018 "DIA CIRC CONCR LEN=0024 INSTALLED 1920
ALLEY ST (CITY)	0033/1014	0032/1015	ALLEY ST (CITY)
MASSEY WY (TWP)	0033/1001	0032/1004	MASSEY WY (TWP)
ALLEY ST (CITY)	0033/0674	0032/0666	ALLEY ST (CITY)
		0032/0580	015 "DIA CIRC CONCR LEN=0024 INSTALLED 1920
ANDREWS AV (CITY)	0033/0569	0032/0572	ANDREWS AV (CITY)
UNKNOWN RD (TWP)	0033/0557	0032/0559	UNKNOWN RD (TWP)

DIR: N TOTAL LEN: 18.335 MI. DIST: 06-4 SR: 309
LEFT MUN: CHELTENHAM T RIGHT MUN: CHELTENHAM T

LEFT			RIGHT	
018 "DIA CIRC CONCR				
LEN=0032 INSTALLED 1920	0033/0493			
ALLEY ST				ALLEY ST
(CITY)	0033/0448		0032/0443	(CITY)
				015 "DIA CIRC CONCR
			0032/0363	LEN=0032 INSTALLED 1920
GEORGIAN RD				GEORGIAN RD
(CITY)	0033/0333		0032/0331	(CITY)
018 "DIA CIRC CONCR				
LEN=0032 INSTALLED 1920	0033/0247			
ALLEY ST				ALLEY ST
(CITY)	0033/0202		0032/0204	(CITY)
2 0 46116 0 00 0034+62	003500 FT		003490 FT	2 0 46116 0 00 0034+62
PENROSE AV				PENROSE AV
(TWP)				(TWP)
LENGTH(AH 2558 BK 2101)	0033/0000	S	0032/0000	LENGTH(AH 2561 BK 2108)
NINETEENTH ST				NINETEENTH ST
(CITY)				(CITY)
	0025/2069		0024/2077	
LEN=0032 INSTALLED 1920	0025/2068			
LC FROM NINETEENTH ST				
(CONN)	0025/1996			
				015 "DIA CIRC CONCR
			0024/1886	LEN=0024 INSTALLED 1920
018 "DIA CIRC CONCR				
LEN=0027 INSTALLED 1920	0025/1787			
				015 "DIA CIRC CONCR
			0024/1701	LEN=0024 INSTALLED 1920
CEDAR LN				CEDAR LN
(TWP)	0025/1671		0024/1670	(TWP)
EIGHTEENTH ST				EIGHTEENTH ST
(CITY)	0025/1578		0024/1570	(CITY)
				015 "DIA CIRC CONCR
			0024/1565	LEN=0024 INSTALLED 1920
018 "DIA CIRC CONCR				
LEN=0027 INSTALLED 1920	0025/1436			
				015 "DIA CIRC CONCR
			0024/1402	LEN=0024 INSTALLED 1920
BOUVIER ST				BOUVIER ST
(CITY)	0025/1353		0024/1352	(CITY)
018 "DIA CIRC CONCR				
LEN=0027 INSTALLED 1920	0025/1226			
EUSTON RD				EUSTON RD
(TWP)	0025/1190		0024/1193	(TWP)
				015 "DIA CIRC CONCR
			0024/1165	LEN=0024 INSTALLED 1920
PITTVILLE AV				PITTVILLE AV
(CITY)				(CITY)
	0025/1141		0024/1138	
018 "DIA CIRC CONCR				

DIR: N TOTAL LEN: 18.335 MI. DIST: 06-4 SR: 309
LEFT MUN: CHELTENHAM T RIGHT MUN: CHELTENHAM T

LEFT		RIGHT	
LEN=0027 INSTALLED 1920	0025/1015		
SYCAMORE AV			SYCAMORE AV
(TWP)	0025/0832	0024/0833	(TWP)
			015 "DIA CIRC CONCR
		0024/0800	LEN=0030 INSTALLED 1920
018 "DIA CIRC CONCR			
LEN=0027 INSTALLED 1920	0025/0740		
			015 "DIA CIRC METAL
		0024/0625	LEN=0035 INSTALLED 1920
KEENAN ST			KEENAN ST
(TWP)	0025/0411	0024/0410	(TWP)
FIFTEENTH ST			FIFTEENTH ST
(CITY)	0025/0069	0024/0069	(CITY)
2 0 46116 0 00 0013+89	001399 FT	001382 FT	2 0 46116 0 00 0013+89
SCHOOL LN			SCHOOL LN
(TWP)			(TWP)
LENGTH(AH 2101 BK 1399)	0025/0000	0024/0000	LENGTH(AH 2108 BK 1382)
018 "DIA CIRC CONCR			
LEN=0035 INSTALLED 1920	0011/1370		
			015 "DIA CIRC METAL
		0010/1329	LEN=0035 INSTALLED 1920
018 "DIA CIRC CONCR			
LEN=0035 INSTALLED 1920	0011/1000		
			018 "DIA CIRC CONCR
		0010/0969	LEN=0035 INSTALLED 1920
BROAD ST			BROAD ST
(CITY)			(CITY)
	0011/0918	0010/0915	
LC FROM BROAD ST			
(CITY)	0011/0762		
018 "DIA CIRC CONCR			
LEN=0020 INSTALLED 1920	0011/0740		
			018 "DIA CIRC CONCR
		0010/0725	LEN=0020 INSTALLED 1920
RAMP FROM 0309S TO 0611			RAMP FROM 0611 TO 0309N
(CITY)	0011/0684	0010/0715	(TWP)
018 "DIA CIRC CONCR			
LEN=0030 INSTALLED UNKN	0011/0476		
018 "DIA CIRC CONCR			
LEN=0020 INSTALLED 1920	0011/0200		
018 "DIA CIRC CONCR			
LEN=0020 INSTALLED 1920	0011/0040		
2 0 46116 0 00 0000+00	000000 FT	000000 FT	2 0 46116 0 00 0000+00
OLD YORK RD			OLD YORK RD
OP ID 67/0611/0190/2587			OP ID 67/0611/0190/2587
NC CHELTENHAM AV			NC CHELTENHAM AV
CHELTENHAM AV	REF-BK	REF-BK	CHELTENHAM AV
(SR1002 SEG 0010/0000)			(SR1002 SEG 0011/0000)
MFC BEGIN = B			MFC BEGIN = B
LENGTH(AH 1399 BK 0000)	0011/0000	0010/0000	LENGTH(AH 1382 BK 0000)

DIR: N TOTAL LEN: 3.273 MI. DIST: 06-4 SR: 263
LEFT MUN: HATBORO B RIGHT MUN: HATBORO B

AH-BUCKS (09)017070 FT			017283 FT	
YORK RD INTER-AHD			INTER-AHD	YORK RD
(SR0263 SEG 0011/0000)				(SR0263 SEG 0010/0000)
COUNTY LINE RD				COUNTY LINE RD
(SR2038 SEG 0211/0000)				(SR2038 SEG 0210/0000)
(SR2038 SEG 0210/0000)				(SR2038 SEG 0211/0000)
COUNTY LINE RD				COUNTY LINE RD
(SR2038 SEG 0211/0000)				(SR2038 SEG 0211/0000)
(SR2038 SEG 0210/0000)	0081/3048		0080/3030	(SR2038 SEG 0210/0000)
				TO 2038/0210 SH
			0080/2886	(CONN)
YORKSHIRE WY				YORKSHIRE WY
(TWP)	0081/2609		0080/2604	(TWP)
018 "DIA CIRC CONCR				
LEN=0026 INSTALLED UNKN	0081/2395			
JAMES RD				JAMES RD
(BORO)	0081/2353		0080/2348	(BORO)
018 "DIA CIRC METAL				
LEN=0024 INSTALLED UNKN	0081/2130			
HUNTERS WY				HUNTERS WY
(PRDR)	0081/2119		0080/2111	(PRDR)
018 "DIA CIRC CONCR				
LEN=0048 INSTALLED UNKN	0081/1905			
CRESCENT RD				CRESCENT RD
(BORO)	0081/1889		0080/1870	(BORO)
MADISON AV				MADISON AV
(BORO)	0081/1696		0080/1694	(BORO)
012 "DIA CIRC CONCR				
LEN=0025 INSTALLED UNKN	0081/1485			
018 "DIA CIRC CONCR				
LEN=0028 INSTALLED UNKN	0081/1130			
CRESCENT RD				CRESCENT RD
(BORO)	0081/1052		0080/1034	(BORO)
018 "DIA CIRC CONCR				
LEN=0025 INSTALLED UNKN	0081/0830			
HOME RD				HOME RD
(BORO)	0081/0786		0080/0786	(BORO)
				024 "DIA CIRC METAL
			0080/0630	LEN=0025 INSTALLED UNKN
018 "DIA CIRC CONCR				
LEN=0025 INSTALLED UNKN	0081/0600			
BMSEN 46/0263/0080/0592	0081/0592		0080/0615	BMSEN 46/0263/0080/0592
0 0 00000 0 00 0000+00				0 0 00000 0 00 0000+00
BRANCH PENNYPACK CREEK				BRANCH PENNYPACK CREEK
BMSBG 46/0263/0080/0592	0081/0569		0080/0592	BMSBG 46/0263/0080/0592

DIR: N TOTAL LEN: 3.273 MI. DIST: 06-4 SR: 263
LEFT MUN: HATBORO B RIGHT MUN: HATBORO B

LEFT		RIGHT
018 "DIA CIRC CONCR LEN=0025 INSTALLED UNKN 0081/0490		
		0080/0390 018 "DIA CIRC CONCR LEN=0024 INSTALLED UNKN
018 "DIA CIRC CONCR LEN=0025 INSTALLED UNKN 0081/0380		
		0080/0186 018 "DIA CIRC CONCR LEN=0024 INSTALLED UNKN
018 "DIA CIRC CONCR LEN=0025 INSTALLED UNKN 0081/0175		
1 0 00155 0 00 0143+02 014022 FT MFC BEGIN = B		014253 FT 1 0 00155 0 00 0143+02 MFC BEGIN = B
LENGTH(AH 3048 BK 0663) 0081/0000	S	S 0080/0000 LENGTH(AH 3030 BK 0663)
		0070/0525 018 "DIA CIRC CONCR LEN=0040 INSTALLED UNKN
		0070/0493 SUMMIT AV (BORO)
		0070/0092 MONUMENT AV (BORO)
1 0 00155 0 00 0136+69 013359 FT		013590 FT
MONUMENT AV (BORO) 0070/0000		S 0070/0000 LENGTH(AH 0663 BK 2718)
MONTGOMERY AV (BORO) 0060/2399		0060/2399 MONTGOMERY AV (SR0332 SEG 0010/0000)
		0060/1950 018 "DIA CAST IRON LEN=0030 INSTALLED UNKN
MORELAND AV (BORO) 0060/1646		0060/1646 MORELAND AV (BORO)
WILLIAMS LN (BORO) 0060/1012		
		0060/0770 015 "DIA CIRC CONCR LEN=0025 INSTALLED UNKN
		0060/0667 BYBERRY RD (SR2009 SEG 0120/1075)
		0060/0492 RORER AV (BORO)
1 0 00155 0 00 0109+38 010641 FT		010872 FT
LEHMAN AV (BORO) 0060/0000		S 0060/0000 LENGTH(AH 2718 BK 0721)
		0050/0696 LEHMAN AV (BORO)
		0050/0305 018 "DIA CIRC CONCR LEN=0025 INSTALLED UNKN
		0050/0220 FULMOR AV (BORO)

DIR: N TOTAL LEN: 3.273 MI. DIST: 06-4 SR: 263
LEFT MUN: HATBORO B RIGHT MUN: HATBORO B

LEFT		RIGHT	
		0050/0131	BMSEN 46/0263/0050/0057 1 0 00155 0 00 0103+13 PENNYPACK CR
1 0 00155 0 00 0102+40 009920 FT HORSHAM RD (BORO)	0050/0000	0050/0057 010151 FT S 0050/0000	BMSBG 46/0263/0050/0057 MFC BEGIN = B LENGTH(AH 0721 BK 1910)
018 "DIA CIRC CONCR LEN=0020 INSTALLED UNKN	0041/1745	0040/1745	018 "DIA CIRC CONCR LEN=0025 INSTALLED UNKN
SCHOOL RD (BORO)	0041/1336	0040/1344	SCHOOL RD (BORO)
CROOKED BILLET RD (BORO)	0041/0892	0040/0913	CROOKED BILLET RD (BORO)
018 "DIA CIRC CONCR LEN=0020 INSTALLED UNKN	0041/0878	0040/0648	018 "DIA CIRC CONCR LEN=0035 INSTALLED UNKN
MILL RD (BORO)	0041/0420	0040/0410	MILL RD (BORO)
1 0 00155 0 00 0083+21 008010 FT NEWINGTON DR (BORO)		008241 FT	1 0 00155 0 00 0083+21 NEWINGTON DR (BORO)
HATBORO UPPER MORELAND T LENGTH(AH 1910 BK 2492)	S 0041/0000	S 0040/0000	HATBORO UPPER MORELAND T LENGTH(AH 1910 BK 2504)
018 "DIA CIRC CONCR LEN=0030 INSTALLED UNKN	0031/2045		
ARMOUR RD (TWP)	0031/1998	0030/2012	ARMOUR RD (TWP)
018 "DIA CIRC CONCR LEN=0035 INSTALLED UNKN	0031/1725		
BONNET LN (TWP)	0031/1451	0030/1465	BONNET LN (TWP)
WARMINSTER RD (SR2040 SEG 0030/0000)			WARMINSTER RD (SR2040 SEG 0030/0000)
MILL RD (SR2040 SEG 0030/0000)	0031/1302	0030/1334	MILL RD (SR2040 SEG 0030/0000)
BMSEN 46/0263/0030/1227 1 0 00155 0 00 0070+65 PENNYPACK BR	0031/1256	0030/1255	BMSEN 46/0263/0030/1227 1 0 00155 0 00 0070+65 PENNYPACK BR
BMSBG 46/0263/0030/1227	0031/1228	0030/1227	BMSBG 46/0263/0030/1227

DIR: N TOTAL LEN: 3.273 MI. DIST: 06-4 SR: 263
LEFT MUN: UPPER MORELAND T RIGHT MUN: UPPER MORELAND T

018 "DIA CIRC CONCR			
LEN=0025 INSTALLED UNKN	0031/1192		
PA TPK (I-276)			PA TPK (I-276)
OP ID 46/7276/9903/4341	0031/1017	0030/1056	OP ID 46/7276/9903/4341
024 "DIA CIRC METAL			
LEN=0025 INSTALLED UNKN	0031/0895		
CAR DEALERSHIP			CAR DEALERSHIP
(PRDR)			(PRDR)
BEJAMIN FOODS INC.			BENJAMIN FOODS INC.
(PRDR)			(PRDR)
	0031/0640	0030/0663	
018 "DIA CIRC CONCR			
LEN=0020 INSTALLED UNKN	0031/0365		
SUNSET LN			SUNSET LN
(TWP)	0031/0341	0030/0367	(TWP)
018 "DIA CIRC METAL			
LEN=0020 INSTALLED UNKN	0031/0285		
CONSOLIDATED RAIL CORPO			CONSOLIDATED RAIL CORPO
OVERPASS IS RR X-ING	0031/0250	0030/0278	OVERPASS IS RR X-ING
1 0 00155 0 00 0058+22 005518 FT		005737 FT	1 0 00155 0 00 0058+22
TERWOOD RD			FITZWATERTOWN RD
(SR2033 SEG 0070/3210)			(SR2038 SEG 0080/3421)
FITZWATERTOWN RD			TERWOOD RD
(SR2038 SEG 0080/3421)			(SR2033 SEG 0070/3210)
LENGTH(AH 2492 BK 2170)	0031/0000	0030/0000	LENGTH(AH 2504 BK 2156)
018 "DIA CIRC CONCR			
LEN=0025 INSTALLED UNKN	0021/1555		
PENNYPACK BR			PENNYPACK BR
STRUCTURE LENGTH 16 FT			STRUCTURE LENGTH 16 FT
BMSID 46/0263/0020/1501	0021/1503	0020/1501	BMSID 46/0263/0020/1501
018 "DIA CIRC CONCR			
LEN=0025 INSTALLED UNKN	0021/1420		
018 "DIA CIRC CONCR			
LEN=0025 INSTALLED UNKN	0021/1210		
018 "DIA CIRC CONCR			
LEN=0030 INSTALLED UNKN	0021/0955		
LAKEVUE DR			LAKEVUE DR
(TWP)	0021/0896	0020/0896	(TWP)
018 "DIA CIRC CONCR			
LEN=0030 INSTALLED UNKN	0021/0608		
018 "DIA CIRC CONCR			
LEN=0032 INSTALLED UNKN	0021/0260		
1 0 00155 0 00 0036+58 003348 FT		003581 FT	1 0 00155 0 00 0036+58
SAMPSON AV			SAMPSON AV
(TWP)			(TWP)
REED ST			REED ST
(TWP)			(TWP)
LENGTH(AH 2170 BK 3348)	0021/0000	0020/0000	LENGTH(AH 2156 BK 3581)

DIR: N TOTAL LEN: 3.273 MI. DIST: 06-4 SR: 263
LEFT MUN: UPPER MORELAND T RIGHT MUN: UPPER MORELAND T

LEFT		RIGHT	
		018 "DIA CIRC CONCR	
		0010/3531 LEN=0025 INSTALLED UNKN	
BROOKS ST		BROOKS ST	
(TWP)	0011/3101	0010/3330 (TWP)	
WARREN ST		WARREN ST	
(TWP)	0011/2849	0010/3080 (TWP)	
018 "DIA CIRC CONCR			
LEN=0030 INSTALLED UNKN	0011/2660		
DUFFIELD ST		DUFFIELD ST	
(TWP)	0011/2600	0010/2829 (TWP)	
FAIRHILL ST		FAIRHILL ST	
(TWP)	0011/2361	0010/2578 (TWP)	
018 "DIA CIRC CONCR			
LEN=0025 INSTALLED UNKN	0011/2335		
CROWN ST		CROWN ST	
(TWP)	0011/2001	0010/2218 (TWP)	
018 "DIA CIRC CONCR			
LEN=0025 INSTALLED UNKN	0011/1825		
LINCOLN AV		LINCOLN AV	
(TWP)	0011/1707	0010/1922 (TWP)	
018 "DIA CIRC CONCR			
LEN=0010 INSTALLED UNKN	0011/1360		
SUMMIT AV		SUMMIT AV	
(TWP)		(TWP)	
	0011/1135	0010/1362	
		018 "DIA CIRC CONCR	
		0010/1330 LEN=0025 INSTALLED UNKN	
024 "DIA CIRC CONCR			
LEN=0025 INSTALLED UNKN	0011/0865		
CEDAR AV		CEDAR AV	
(TWP)		(TWP)	
	0011/0694	0010/0929	
		018"H 12"W ELLIP CONC	
		0010/0564 LEN=0020 INSTALLED UNKN	
		MINERAL AV	
		0010/0505 (TWP)	
018 "DIA CIRC CONCR			
LEN=0025 INSTALLED UNKN	0011/0390		
		018 "DIA CIRC CONCR	
		0010/0349 LEN=0022 INSTALLED UNKN	
1 0 00155 0 00 0000+00 000000 FT			
NC OLD YORK RD			
EASTON RD		000000 FT 1 0 00155 0 00 0000+00	
(SR0611 SEG 0161/1260)		EASTON RD	
(SR0611 SEG 0160/1242)		(SR0611 SEG 0160/0704)	
		NC OLD YORK RD	
CENTER AV	INTER-BK	EASTON RD	
(TWP)		(SR0611 SEG 0160/0704)	
MFC BEGIN = B		MFC BEGIN = B	
LENGTH(AH 3348 BK 0000)	0011/0000	0010/0000 LENGTH(AH 3581 BK 0000)	

DIR: B TOTAL LEN: 1.038 MI. DIST: 06-4 SR: 252
LEFT MUN: UPPER MERION T RIGHT MUN: UPPER MERION T

```
005482 FT                    005482 FT VALLEY FORGE PARK RD
                                       (SR0023 SEG 0010/0295)
                             0014/2825
                                       024 "DIA CAST IRON
                             0014/2806 LEN=0040 INSTALLED UNKN

                                       018 "DIA CIRC METAL
                             0014/2187 LEN=0040 INSTALLED UNKN
                                       018 "DIA CIRC METAL
                             0014/1943 LEN=0040 INSTALLED UNKN

                                       018 "DIA CIRC METAL
                             0014/1231 LEN=0040 INSTALLED UNKN

                                       018 "DIA CIRC METAL
                             0014/0403 LEN=0040 INSTALLED UNKN
002657 FT                    002657 FT 1 0 00142 5 00 0026+61
                           5 0014/0000 LENGTH(AH 2825 BK 2657)
                                       018 "DIA CIRC METAL
                             0010/2657 LEN=0040 INSTALLED UNKN
                                       015 "DIA CIRC METAL
                             0010/2160 LEN=0032 INSTALLED UNKN
                                       015 "DIA CIRC METAL
                             0010/1692 LEN=0050 INSTALLED UNKN
                                       015 "DIA CIRC METAL
                             0010/1130 LEN=0032 INSTALLED UNKN

000000 FT                    000000 FT 1 0 00142 5 00 0000+00
                                       VILLAGE: V F NAT'L PARK
                                 NC VALLEY CREEK RD
                           * REF-BK    VALLEY CREEK RD
                                       (SR0252 SEG 0160/2307)
                                       MFC BEGIN = C
                                        BK-CHESTER        (15)
                           5 0010/0000 LENGTH(AH 2657 BK 0000)
```

DIR: B TOTAL LEN: 6.437 MI. DIST: 06-4 SR: 232
LEFT MUN: LOWER MORELAND T RIGHT MUN: LOWER MORELAND T

	033988 FT		033947 FT AH-BUCKS (09)
			INTER-AHD SECOND ST PK
			(SR0232 SEG 0010/0000)
			COUNTY LINE RD
			(SR2038 SEG 0270/1518)
			0130/1674
			018 "DIA CIRC CONCR
			0130/1665 LEN=0030 INSTALLED UNKN
			BARNSWALLOW LN
		==	0130/0875 (TWP)
			018 "DIA CIRC CONCR
			0130/0155 LEN=0030 INSTALLED UNKN
	032314 FT		032273 FT 1 0 00362 0 00 0326+07
			WRIGHT DR
			(TWP)
		==	S 0130/0000 LENGTH(AH 1674 BK 2495)
WRIGHT DR (TWP)	0120/2450	==	
			024 "DIA CIRC CONCR
			0120/1910 LEN=0025 INSTALLED UNKN
			ALBIDALE DR
		==	0120/1691 (TWP)
GANTT DR (TWP)	0120/1134	==	
			WARFIELD LN
		==	0120/0825 (TWP)
			024 "DIA CIRC CONCR
			0120/0040 LEN=0040 INSTALLED UNKN
	029819 FT		029778 FT 1 0 00362 0 00 0301+12
			BYBERRY RD
			(SR2009 SEG 0050/2015)
			S 0120/0000 LENGTH(AH 2495 BK 2398)
FOR SR 0232 AND 2011 (CONN)	0110/1948	==	
SPUR RD (SR2011 SEG 0010/0000)	0110/1779	==	
			SORREL HORSE RD
		==	0110/1747 (TWP)
			024 "DIA CIRC CONCR

DIR: B TOTAL LEN: 6.437 MI. DIST: 06-4 SR: 232
LEFT MUN: LOWER MORELAND T RIGHT MUN: LOWER MORELAND T

			0110/1660 LEN=0050 INSTALLED UNKN
CALVIN RD (BORO)	0110/1175		
			018 "DIA CIRC CONCR
			0110/0460 LEN=0068 INSTALLED UNKN
	027421 FT		027380 FT 1 0 00362 0 00 0277+14
			CARRIAGE LN (BORO)
			S 0110/0000 LENGTH(AH 2398 BK 3577)
			024 "DIA CIRC METAL
			0100/3090 LEN=0028 INSTALLED UNKN
			LOWER MORELAND
			0100/2823 BRYN ATHYN B
			CAIRWOOD VILLAGE RD
			0100/2157 (PRDR)
			036 "DIA CIRC METAL
			0100/2103 LEN=0075 INSTALLED UNKN
			CATHEDRAL RD
			(TWP)
			0100/0567
			024 "DIA CIRC METAL
			0100/0318 LEN=0150 INSTALLED UNKN
1 0 00362 0 00 0241+37	023844 FT		TOMLINSON RD
			023803 FT (TWP)
ALNWICK RD (TWP)	0100/0000		S 0100/0000 LENGTH(AH 3577 BK 3027)
			024 "DIA CIRC CONCR
			0090/2785 LEN=0050 INSTALLED UNKN
ALDEN RD (TWP)	0090/2100		
			024 "DIA CIRC CONCR
			0090/2089 LEN=0050 INSTALLED UNKN
			BRYN ATHYN
			0090/1990 LOWER MORELAND T
			BUCK RD
			0090/1254 (TWP)
	020817 FT		020776 FT 1 0 00362 0 00 0208+81
			RED LION RD
			(SR2013 SEG 0012/0000)

DIR: B TOTAL LEN: 6.437 MI. DIST: 06-4 SR: 232
LEFT MUN: LOWER MORELAND T RIGHT MUN: LOWER MORELAND T

		0090/0000	LENGTH(AH 3027 BK 2091)
			036 "DIA CIRC CONCR
		0080/1930	LEN=0030 INSTALLED UNKN
FETTERS MILL RD			
(TWP)	0080/1919	0080/1919	
WYNKOOP AV			
(TWP)	0080/1197		
			MURRAY RD
		0080/0967	(TWP)
			ANNE ST
		0080/0572	(TWP)
	018726 FT	018685 FT	1 0 00362 0 00 0184+13
			MFC BEGIN = B
		0080/0000	LENGTH(AH 2091 BK 2725)
024 "DIA CIRC CONCR			
LEN=0065 INSTALLED UNKN	0071/2500		
			018 "DIA CIRC CONCR
		0070/2470	LEN=0036 INSTALLED UNKN
WELSH RD			WELSH RD
(SR0063 SEG 0612/1813)			(SR0063 SEG 0612/1813)
(SR0063 SEG 0613/1846)			(SR0063 SEG 0613/1846)
PHILMONT AV			PHILMONT AV
(SR0063 SEG 0613/1846)			(SR0063 SEG 0612/1813)
(SR0063 SEG 0612/1813)			(SR0063 SEG 0613/1846)
	0071/2385	0070/2376	
024 "DIA CIRC CONCR			
LEN=0065 INSTALLED UNKN	0071/2323		
			036 "DIA CIRC CONCR
		0070/2199	LEN=0030 INSTALLED UNKN
024 "DIA CIRC CONCR			018 "DIA CIRC CONCR
LEN=0030 INSTALLED UNKN	0071/2053	0070/2053	LEN=0036 INSTALLED UNKN
CHESTNUT ST			CHESTNUT ST
(TWP)			(TWP)
	0071/1887	0070/1887	
			STATION AV
		0070/1677	(TWP)
HUNTINGDON			HUNTINGDON
STRUCTURE LENGTH 19 FT			STRUCTURE LENGTH 19 FT
BMSID 46/0232/0070/1541	0071/1515	0070/1541	BMSID 46/0232/0070/1541
024 "DIA CIRC CONCR			
LEN=0030 INSTALLED UNKN	0071/1501		
			036 "DIA CIRC CONCR
		0070/1513	LEN=0035 INSTALLED UNKN
BMSEN 46/0232/0070/1008	0071/1075	0070/1134	BMSEN 46/0232/0070/1008
1 0 00362 0 00 0170+26			1 0 00362 0 00 0170+26
SOUTHEASTERN PA TRAN RR			SOUTHEASTERN PA TRAN RR
BMSBG 46/0232/0070/1008	0071/0949	0070/1008	BMSBG 46/0232/0070/1008

DIR: B TOTAL LEN: 6.437 MI. DIST: 06-4 SR: 232
LEFT MUN: LOWER MORELAND T RIGHT MUN: LOWER MORELAND T

JUG HANDLE RD (SR9416 SEG 0010/0000)	0071/0725		
		0070/0698	018 "DIA CIRC CONCR LEN=0036 INSTALLED UNKN
024 "DIA CIRC CONCR LEN=0030 INSTALLED UNKN	0071/0510		
		0070/0480	018 "DIA CIRC CONCR LEN=0036 INSTALLED UNKN
WELSH RD (TWP)			WELSH RD (TWP)
JUG HANDLE RD (SR9416 SEG 0010/0333)			JUG HANDLE RD (SR9416 SEG 0010/0333)
	0071/0422	0070/0428	
024 "DIA CIRC CONCR LEN=0030 INSTALLED UNKN	0071/0072	0070/0072	018 "DIA CIRC CONCR LEN=0042 INSTALLED UNKN
1 0 00362 0 00 0160+37 016013 FT		015960 FT	1 0 00362 0 00 0160+37
JUG HANDLE RD (SR9416 SEG 0020/0497)			JUG HANDLE RD (SR9416 SEG 0020/0497)
MORELAND RD (SR2015 SEG 0014/2164)			MORELAND RD (SR2015 SEG 0014/2164)
LOWER MORELAND ABINGTON T			LOWER MORELAND ABINGTON T
LENGTH(AH 2713 BK 2314)	0071/0000	0070/0000	LENGTH(AH 2725 BK 2442)
BMSEN 46/0232/0060/2236	0061/2256	0060/2362	BMSEN 46/0232/0060/2236
0 0 00000 0 00 0000+00			0 0 00000 0 00 0000+00
NO UNDERPASS INFORMATIO			NO UNDERPASS INFORMATIO
BMSBG 46/0232/0060/2236	0061/2130	0060/2236	BMSBG 46/0232/0060/2236
BMSEN 46/0232/0060/1686	0061/1761	0060/1896	BMSEN 46/0232/0060/1686
1 0 00362 0 00 0133+35			1 0 00362 0 00 0133+35
PENNYPACK CREEK			PENNYPACK CREEK
BMSBG 46/0232/0060/1686	0061/1551	0060/1686	BMSBG 46/0232/0060/1686
			036 "DIA CIRC CONCR
		0060/1562	LEN=0070 INSTALLED UNKN
036 "DIA CIRC CONCR LEN=0041 INSTALLED UNKN	0061/1103		
JUG HANDLE RD (SR9415 SEG 0010/0327)			JUG HANDLE RD (SR9415 SEG 0010/0327)
MEADOWBROOK APTS (TWP)			MEADOWBROOK APTS (TWP)
	0061/0871	0060/1000	
		0060/0880	036 "DIA CIRC CONCR LEN=0040 INSTALLED UNKN
		0060/0732	JUG HANDLE RD (SR9415 SEG 0010/0000)
036 "DIA CIRC CONCR LEN=0030 INSTALLED UNKN	0061/0393		
		013518 FT	1 0 00362 0 00 0133+35
			OLD HUNTINGDON PK (TWP)
1 0 00362 0 00 0133+35 013699 FT			

DIR: B TOTAL LEN: 6.437 MI. DIST: 06-4 SR: 232
LEFT MUN: ABINGTON T RIGHT MUN: ABINGTON T

LENGTH(AH 2314 BK 3442)	0061/0000	0060/0000	LENGTH(AH 2442 BK 3302)
			036 "DIA CIRC CONCR
		0050/3202	LEN=0030 INSTALLED UNKN
			OAK HILL DR
		0050/3165	(TWP)
			OAK HILL DR
		0050/3077	(TWP)
036 "DIA CIRC CONCR			
LEN=0105 INSTALLED UNKN	0051/3019		
			036 "DIA CIRC CONCR
		0050/2857	LEN=0030 INSTALLED UNKN
JUG HANDLE RD			
(SR9414 SEG 0010/0000)	0051/2888		
036 "DIA CIRC CONCR			
LEN=0105 INSTALLED UNKN	0051/2835		
JUG HANDLE RD			JUG HANDLE RD
(SR9413 SEG 0010/0381)			(SR9413 SEG 0010/0381)
HOLY REDEEMER HOSP			HOLY REDEEMER HOSP
(PRDR)			(PRDR)
	0051/2582	0050/2536	
036 "DIA CIRC CONCR			
LEN=0105 INSTALLED UNKN	0051/2490		
			JUG HANDLE RD
		0050/2230	(SR9413 SEG 0010/0000)
			036 "DIA CIRC CONCR
		0050/2083	LEN=0030 INSTALLED UNKN
036 "DIA CIRC CONCR			
LEN=0100 INSTALLED UNKN	0051/2060		
ST JAMES MANOR			ST JAMES MANOR
(PRDR)			(PRDR)
REDEEMER VILLAGE			REDEEMER VILLAGE
(PRDR)			(PRDR)
	0051/1904	0050/1887	
036 "DIA CIRC CONCR			
LEN=0050 INSTALLED UNKN	0051/1101		
			036 "DIA CIRC CONCR
		0050/1101	LEN=0030 INSTALLED UNKN
MOREDON RD			MOREDON RD
(TWP)			(TWP)
	0051/1027	0050/1032	
			036 "DIA CIRC CONCR
		0050/0550	LEN=0030 INSTALLED UNKN
036 "DIA CIRC CONCR			
LEN=0105 INSTALLED UNKN	0051/0540		
1 0 00362 0 00 0102+86	010257 FT	010216 FT	1 0 00362 0 00 0102+86
HARPERS LN			HARPERS LN
(TWP)			(TWP)
MEETING HOUSE RD			MEETING HOUSE RD
(TWP)			(TWP)

DIR: B TOTAL LEN: 6.437 MI. DIST: 06-4 SR: 232
LEFT MUN: ABINGTON T RIGHT MUN: ABINGTON T

LENGTH(AH 3442 BK 2847)	0051/0000	0050/0000	LENGTH(AH 3302 BK 2872)
LC FROM MEETING HOUSE R			
(CONN)	0041/2770		
KING RD			KING RD
(TWP)			(TWP)
HOYT RD			HOYT RD
(TWP)	0041/2028	0040/2035	(TWP)
024 "DIA CIRC CONCR			
LEN=0095 INSTALLED UNKN	0041/1670		
024 "DIA CIRC CONCR			
LEN=0035 INSTALLED UNKN	0041/1384		
DALE RD			DALE RD
(TWP)	0041/1181	0040/1178	(TWP)
024 "DIA CIRC CONCR			024 "DIA CIRC CONCR
LEN=0025 INSTALLED UNKN	0041/1065	0040/1063	LEN=0085 INSTALLED UNKN
RYDAL ELEM SCHOOL			RYDAL ELEM SCHOOL
(PRDR)	0041/0989	0040/0987	(PRDR)
RYDAL ELEM SCHOOL			RYDAL ELEM SCHOOL
(PRDR)	0041/0634	0040/0623	(PRDR)
LINTON RD			LINTON RD
(TWP)	0041/0499	0040/0482	(TWP)
			024 "DIA CIRC CONCR
		0040/0177	LEN=0078 INSTALLED UNKN
TO 2017/0010 SH			
(CONN)	0041/0130		
1 0 00362 0 00 0074+34	007410 FT	007344 FT	1 0 00362 0 00 0074+34
SUSQUEHANNA ST			SUSQUEHANNA RD
(TWP)			(TWP)
SUSQUEHANNA ST			SUSQUEHANNA RD
(SR2017 SEG 0010/0000)			(SR2017 SEG 0010/0000)
LENGTH(AH 2847 BK 2783)	0041/0000	0040/0000	LENGTH(AH 2872 BK 2745)
			024 "DIA CIRC CONCR
		0030/2625	LEN=0060 INSTALLED UNKN
024 "DIA CIRC CONCR			
LEN=0095 INSTALLED UNKN	0031/2629		
WINDING CREEK LN			WINDING CREEK LN
(TWP)	0031/2391	0030/2360	(TWP)
024 "DIA CIRC CONCR			
LEN=0095 INSTALLED UNKN	0031/2112		
PENNYPACK BR			PENNYPACK BR
STRUCTURE LENGTH 12 FT			STRUCTURE LENGTH 12 FT
BMSID 46/0232/0030/2023	0031/2017	0030/2023	BMSID 46/0232/0030/2023
SIOUX AV			SIOUX AV
(TWP)	0031/1814	0030/1799	(TWP)
ARTHUR AV			ARTHUR AV
(TWP)	0031/1451	0030/1439	(TWP)

DIR: B TOTAL LEN: 6.437 MI. DIST: 06-4 SR: 232
LEFT MUN: ABINGTON T RIGHT MUN: ABINGTON T

LEFT			RIGHT	
024"H 18"W ELLIP CONC LEN=0085 INSTALLED UNKN	0031/1280			
ROSELAND AV (TWP)	0031/1248		0030/1233	ROSELAND AV (TWP)
PENNYPACK BR STRUCTURE LENGTH 12 FT BMSID 46/0232/0030/1071	0031/1101		0030/1071	PENNYPACK BR STRUCTURE LENGTH 12 FT BMSID 46/0232/0030/1071
			0030/1030	024 "DIA CIRC CONCR LEN=0080 INSTALLED UNKN
024 "DIA CIRC CONCR LEN=0080 INSTALLED UNKN	0031/1020			
			0030/0760	024 "DIA CIRC CONCR LEN=0080 INSTALLED UNKN
ROCKLEDGE AV (TWP)				ROCKLEDGE AV (TWP)
CEDAR RD (SR2058 SEG 0040/2159)	0031/0296		0030/0282	CEDAR RD (SR2058 SEG 0040/2159)
1 0 00362 0 00 0045+29 004627 FT OLD HUNTINGTON PK (TWP)			004599 FT	1 0 00362 0 00 0043+29
LENGTH(AH 2783 BK 2222)	0031/0000	S	0030/0000 S	LENGTH(AH 2745 BK 2194)
MONTGOMERY AV (TWP)	0021/1877		0020/1848	MONTGOMERY AV (TWP)
SAN GABRIEL AV (TWP)	0021/1618		0020/1585	SAN GABRIEL AV (TWP)
			0020/1500	036 "DIA CIRC CONCR LEN=0025 INSTALLED UNKN
036 "DIA CIRC CONCR LEN=0044 INSTALLED UNKN	0021/1500			
PASADENA AV (TWP)	0021/1371		0020/1344	PASADENA AV (TWP)
BERKLEY AV (TWP)	0021/1137		0020/1102	BERKLEY AV (TWP)
SAN DIEGO AV (TWP)	0021/0895		0020/0863	SAN DIEGO AV (TWP)
			0020/0805	036 "DIA CIRC CONCR LEN=0025 INSTALLED UNKN
036 "DIA CIRC CONCR LEN=0035 INSTALLED UNKN	0021/0810			
			0020/0540	024 "DIA CIRC CONCR LEN=0025 INSTALLED UNKN
SHADY LN (TWP)	0021/0523		0020/0513	SHADY LN (TWP)
024 "DIA CIRC CONCR LEN=0035 INSTALLED UNKN	0021/0490		0020/0492	024 "DIA CIRC CONCR LEN=0025 INSTALLED UNKN
				ABINGTON

DIR: B TOTAL LEN: 6.437 MI. DIST: 06-4 SR: 232
LEFT MUN: ABINGTON T RIGHT MUN: ABINGTON T

LEFT		RIGHT	
		0020/0441	ROCKLEDGE B 024 "DIA CIRC CONCR
		0020/0320	LEN=0025 INSTALLED UNKN
024 "DIA CIRC CONCR LEN=0026 INSTALLED UNKN	0021/0300		
FOX CHASE RD (SR2019 SEG 0010/1596)	0021/0286		
		0020/0119	PENN AV (BORO)
1 0 00362 0 00 0027+56 002405 FT NC HUNTINGDON PK			
PENN AV (BORO) MFC BEGIN = B ABINGTON ROCKLEDGE B		002405 FT	1 0 00362 0 00 0025+79 NC HUNTINGDON PK PENN AV (BORO) MFC BEGIN = B
LENGTH(AH 2222 BK 2405)	0021/0000	0020/0000	LENGTH(AH 2194 BK 2405)
		0010/2221	ELM AV (BORO)
		0010/1951	024 "DIA CIRC CONCR LEN=0050 INSTALLED UNKN
		0010/1916	CENTRAL AV (BORO)
		0010/1612	PARK AV (BORO)
		0010/1309	SYLVANIA AV (BORO)
		0010/0870	JARRETT AV (BORO)
CHURCH RD (BORO)	0010/0640	0010/0640	
		0010/0516	ROBBINS AV (BORO)
		0010/0371	024 "DIA CIRC CONCR LEN=0071 INSTALLED UNKN
FOX ST (BORO)	0010/0332		
		0010/0300	024 "DIA CIRC CONCR LEN=0030 INSTALLED UNKN
		0010/0154	BLAKE AV (BORO)
	000000 FT	000000 FT	1 0 00362 0 00 0000+29 NC OXFORD AV
		INTER-BK	OXFORD AV (SR0232 SEG 0082/1923) MFC BEGIN = B BK-PHILADELPHIA (67)
FILLMORE ST (BORO)	0010/0000	0010/0000	LENGTH(AH 2405 BK 0000)

DIR: N TOTAL LEN: 16.689 MI. DIST: 06-4 SR: 202
LEFT MUN: MONTGOMERY T RIGHT MUN: MONTGOMERY T

079954 FT

088118 FT AH-BUCKS (09)
INTER-AHD US 202 PY
(SR0202 SEG 0004/0000)
COUNTY LINE RD
(SR2038 SEG 0071/0923)
(SR2038 SEG 0070/0938)

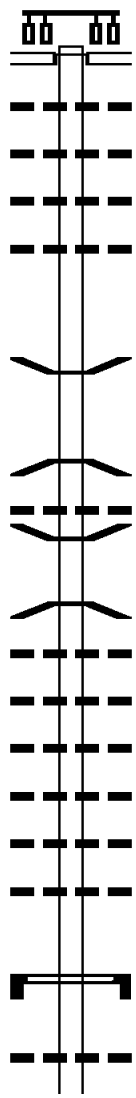

0404/2470
018 "DIA CIRC CONCR
0404/2354 LEN=0081 INSTALLED UNKN
018 "DIA CIRC CONCR
0404/2246 LEN=0081 INSTALLED UNKN
018 "DIA CIRC CONCR
0404/2031 LEN=0103 INSTALLED UNKN
018 "DIA CIRC CONCR
0404/1848 LEN=0096 INSTALLED UNKN

0404/0074 BMSEN 46/0202/0404/0000
077484 FT 085648 FT 0 00000 0 0 0000+00
TRIB 2 LITTLE NESH. CRK
BMSBG 46/0202/0404/0000
0404/0000 LENGTH(AH 2470 BK 2556)
018 "DIA CIRC CONCR
0394/2288 LEN=0048 INSTALLED UNKN
0394/1791 BMSEN 46/0202/0394/1717
0 00000 0 0 0000+00
TRIB. #2 TO LITTLE NESH
0394/1717 BMSBG 46/0202/0394/1717
024 "DIA CIRC CONCR
0394/1597 LEN=0051 INSTALLED UNKN
024 "DIA CIRC CONCR
0394/1002 LEN=0073 INSTALLED UNKN
030 "DIA CIRC CONCR
0394/0549 LEN=0073 INSTALLED UNKN
030 "DIA CIRC CONCR
0394/0448 LEN=0070 INSTALLED UNKN
030 "DIA CIRC CONCR
0394/0336 LEN=0067 INSTALLED UNKN
030 "DIA CIRC CONCR
0394/0280 LEN=0064 INSTALLED UNKN
074928 FT 083092 FT 0 0 00000 0 00 0000+00
SIGN: CENTER MOUNTD
BMSID 46/0202/0394/0000
0394/0000 LENGTH(AH 2556 BK 2096)

036 "DIA CIRC CONCR
0384/1262 LEN=0096 INSTALLED UNKN
060 "DIA CIRC CONCR

DIR: N TOTAL LEN: 16.689 MI. DIST: 06-4 SR: 202
LEFT MUN: MONTGOMERY T RIGHT MUN: MONTGOMERY T

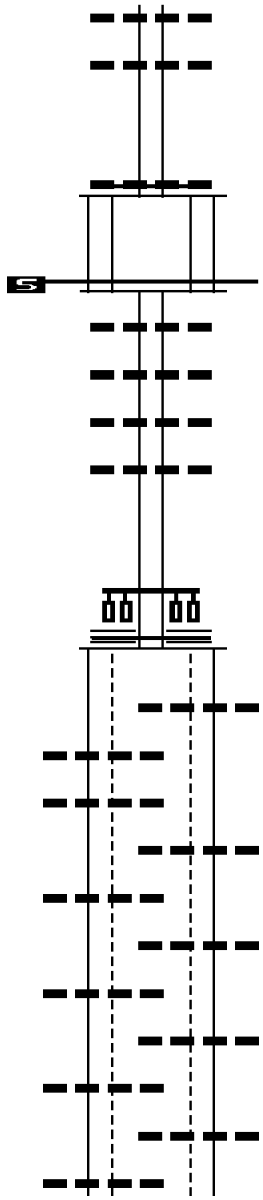

0384/0961 LEN=0084 INSTALLED UNKN
018 "DIA CIRC CONCR
0384/0598 LEN=0056 INSTALLED UNKN
072832 FT 080996 FT 0 0 00000 0 00 0000+00
018 "DIA CIRC CONCR
LEN=0063 INSTALLED UNKN
MFC BEGIN = B
S 0384/0000 LENGTH(AH 2096 BK 0345)

0 0 00000 0 00 0000+00 072474 FT 080651 FT 1 0 00178 0 02 0546+46
MFC BEGIN = B
LENGTH(AH 0358 BK 0990) 0375/0000 S S 0374/0000 LENGTH(AH 0345 BK 0990)
018 "DIA CIRC CONCR
0364/0883 LEN=0080 INSTALLED UNKN
024 "DIA CIRC CONCR
0364/0666 LEN=0078 INSTALLED UNKN
024 "DIA CIRC CONCR
0364/0633 LEN=0080 INSTALLED UNKN
024 "DIA CIRC CONCR
0364/0068 LEN=0087 INSTALLED UNKN
071484 FT 079661 FT 0 0 00000 0 00 0000+00
HORSHAM RD
(SR0463 SEG 0153/0971)
(SR0463 SEG 0152/0982)

MFC BEGIN = B
S 0364/0000 LENGTH(AH 0990 BK 3475)

018 "DIA CIRC CONCR
0354/3178 LEN=0043 INSTALLED UNKN

018 "DIA CIRC CONCR
LEN=0043 INSTALLED UNKN 0355/3156
055"H 73"W ELLIP METAL
LEN=0042 INSTALLED UNKN 0355/3105

055"H 73"W ELLIP METAL
0354/3105 LEN=0042 INSTALLED UNKN

055"H 73"W ELLIP METAL
LEN=0042 INSTALLED UNKN 0355/3085

055"H 73"W ELLIP METAL
0354/3085 LEN=0042 INSTALLED UNKN

055"H 73"W ELLIP METAL
LEN=0042 INSTALLED UNKN 0355/3065

055"H 73"W ELLIP METAL
0354/3065 LEN=0042 INSTALLED UNKN

055"H 73"W ELLIP METAL
LEN=0042 INSTALLED UNKN 0355/3045

055"H 73"W ELLIP METAL
0354/3045 LEN=0042 INSTALLED UNKN

055"H 73"W ELLIP METAL
LEN=0042 INSTALLED UNKN 0355/3025

DIR: N TOTAL LEN: 16.689 MI. DIST: 06-4 SR: 202
LEFT MUN: MONTGOMERY T RIGHT MUN: MONTGOMERY T

		0354/3025	055"H 73"W ELLIP METAL LEN=0042 INSTALLED UNKN
055"H 73"W ELLIP METAL LEN=0042 INSTALLED UNKN	0355/3005		
		0354/3005	055"H 73"W ELLIP METAL LEN=0042 INSTALLED UNKN
055"H 73"W ELLIP METAL LEN=0042 INSTALLED UNKN	0355/2985		
		0354/2985	055"H 73"W ELLIP METAL LEN=0042 INSTALLED UNKN
BMSEN 46/0202/0354/2934 0 00000 0 0 0000+00	0355/2966	0354/2977	BMSEN 46/0202/0354/2934 0 00000 0 0 0000+00
TRIB. LITTLE NESHAMINY			TRIB. LITTLE NESHAMINY
BMSBG 46/0202/0354/2934	0355/2923	0354/2934	BMSBG 46/0202/0354/2934
UNNAMED RD (PRDR)	0355/2910		
		0354/2906	AMY CT (TWP)
		0354/2840	AMY CT (TWP)
UNNAMED RD (PRDR)	0355/2790	0354/2790	019"H 30"W ELLIP CONC LEN=0036 INSTALLED UNKN
019"H 30"W ELLIP CONC LEN=0036 INSTALLED UNKN	0355/2778		
COSTCO DR (PRDR) TERRACE WY (TWP)	0355/1925	0354/1925	COSTCO DR (PRDR) TERRACE WY (TWP)
024 "DIA CIRC CONCR LEN=0067 INSTALLED UNKN	0355/1752		
		0354/1748	024 "DIA CIRC CONCR LEN=0067 INSTALLED UNKN
018 "DIA CIRC CONCR LEN=0058 INSTALLED UNKN	0355/1482	0354/1482	018 "DIA CIRC CONCR LEN=0058 INSTALLED UNKN
019"H 30"W ELLIP CONC LEN=0060 INSTALLED UNKN	0355/0896		
		0354/0862	019"H 30"W ELLIP CONC LEN=0060 INSTALLED UNKN
		0354/0617	112"H 75"W ELLIP METAL LEN=0056 INSTALLED UNKN
112"H 75"W ELLIP METAL LEN=0056 INSTALLED UNKN	0355/0596		
		0354/0503	RAMP A RD (SR8019 SEG 0010/0535)
		0354/0490	072 "DIA CIRC CONCR LEN=0091 INSTALLED UNKN
072 "DIA CIRC CONCR LEN=0091 INSTALLED UNKN	0355/0416		

DIR: N TOTAL LEN: 16.689 MI. DIST: 06-4 SR: 202
LEFT MUN: MONTGOMERY T RIGHT MUN: MONTGOMERY T

018 "DIA CIRC CONCR			018 "DIA CIRC CONCR
LEN=0038 INSTALLED UNKN 0355/0402		0354/0402	LEN=0038 INSTALLED UNKN
BMSEN 46/0202/0354/0000 0355/0120		0354/0120	BMSEN 46/0202/0354/0000
0 00000 0 0 0000+00 068026 FT		076186 FT	0 00000 0 0 0000+00
BETHLEHEM PIKE (SB)			BETHLEHEM PIKE (SB)
BMSBG 46/0202/0354/0000			BMSBG 46/0202/0354/0000
LENGTH(AH 3458 BK 0660) 0355/0000	S	0354/0000 S	LENGTH(AH 3475 BK 0660)
TO 8019/0510 SH			
(CONN) 0345/0095			
0 0 00000 0 00 0000+00 067366 FT		075526 FT	0 0 00000 0 00 0000+00
RAMP C RD			RAMP C RD
(SR8019 SEG 0510/0000)			(SR8019 SEG 0510/0000)
RAMP B RD			RAMP B RD
(SR8019 SEG 0500/1333)			(SR8019 SEG 0500/1333)
LENGTH(AH 0660 BK 1773) 0345/0000	S	0344/0000 S	LENGTH(AH 0660 BK 1773)
BMSEN 46/0202/0334/1130 0335/1174		0334/1187	BMSEN 46/0202/0334/1130
0 00000 0 0 0000+00			1 0 00178 0 02 0000+00
TRIB. LITTLE NESHAMINY			TRIB. LITTLE NESHAMINY
BMSBG 46/0202/0334/1130 0335/1117		0334/1130	BMSBG 46/0202/0334/1130
			014"H 23"W ELLIP CONC
		0334/1069	LEN=0024 INSTALLED UNKN
			014"H 23"W ELLIP CONC
		0334/1035	LEN=0046 INSTALLED UNKN
014"H 23"W ELLIP CONC			
LEN=0046 INSTALLED UNKN 0335/1000			
			014"H 23"W ELLIP CONC
		0334/0783	LEN=0045 INSTALLED UNKN
014"H 23"W ELLIP CONC			
LEN=0045 INSTALLED UNKN 0335/0759			
0 0 00000 0 00 0000+00 065593 FT		073753 FT	0 0 00000 0 00 0000+00
KNAPP RD			KNAPP RD
(T390)			(T390)
KNAPP RD			KNAPP RD
(SR2031 SEG 0010/0000)			(SR2031 SEG 0010/0000)
LENGTH(AH 1773 BK 2922) 0335/0000	S	0334/0000 S	LENGTH(AH 1773 BK 2922)
018 "DIA CIRC CONCR			
LEN=0044 INSTALLED UNKN 0325/2856			
			018 "DIA CIRC CONCR
		0324/2858	LEN=0044 INSTALLED UNKN
TRIB. LITTLE NESHAMINY			TRIB. LITTLE NESHAMINY
STRUCTURE LENGTH 38 FT			STRUCTURE LENGTH 38 FT
BMSID 46/0202/0324/2687 0325/2654		0324/2687	BMSID 46/0202/0324/2687
			SIGN: CENTER MOUNTD
		0324/2517	BMSID 46/0202/0324/2517
			018 "DIA CIRC CONCR
		0324/2145	LEN=0042 INSTALLED UNKN

DIR: N TOTAL LEN: 16.689 MI. DIST: 06-4 SR: 202
LEFT MUN: MONTGOMERY T RIGHT MUN: MONTGOMERY T

018 "DIA CIRC CONCR
LEN=0042 INSTALLED UNKN 0325/2125

0324/1829 018 "DIA CIRC CONCR
LEN=0048 INSTALLED UNKN

0324/1650 018 "DIA CIRC CONCR
LEN=0054 INSTALLED UNKN

014"H 23"W ELLIP CONC
LEN=0024 INSTALLED UNKN 0325/1069

014"H 23"W ELLIP CONC
LEN=0046 INSTALLED UNKN 0325/1013

030 "DIA CIRC CONCR
LEN=0052 INSTALLED UNKN 0325/1003

0324/0993 030 "DIA CIRC CONCR
LEN=0052 INSTALLED UNKN

014"H 23"W ELLIP CONC
LEN=0045 INSTALLED UNKN 0325/0783

0324/0754 030 "DIA CIRC CONCR
LEN=0052 INSTALLED UNKN

030 "DIA CIRC CONCR
LEN=0052 INSTALLED UNKN 0325/0742

030 "DIA CIRC CONCR
LEN=0055 INSTALLED UNKN 0325/0660

0324/0639 030 "DIA CIRC CONCR
LEN=0055 INSTALLED UNKN

018 "DIA CIRC CONCR
LEN=0041 INSTALLED UNKN 0325/0222

0324/0222 018 "DIA CIRC CONCR
LEN=0041 INSTALLED UNKN

0 0 00000 0 00 0000+00 062671 FT
WELSH RD
(SR0063 SEG 0353/0876)
(SR0063 SEG 0352/0876)

070831 FT 1 0 00178 0 02 0000+00
WELSH RD
(SR0063 SEG 0353/0876)
(SR0063 SEG 0352/0876)

MONTGOMERY
LOWER GWYNEDD T
LENGTH(AH 2922 BK 0725) 0325/0000

0324/0000 MONTGOMERY
LOWER GWYNEDD T
LENGTH(AH 2922 BK 0700)

0 0 00000 0 00 0000+00 061946 FT
NC US 202 PY
DEKALB PK
(SR2202 SEG 0010/0000)
(SR2202 SEG 0011/0000)

070131 FT 1 0 00178 0 02 0465+13
NC US 202 PY
DEKALB PK
(SR2202 SEG 0010/0000)
(SR2202 SEG 0011/0000)

LOWER GWYNEDD
UPPER GWYNEDD T
LENGTH(AH 0725 BK 2640) 0315/0000
FROM 2202/0011 SH
(CONN) 0301/2600

0314/0000 LENGTH(AH 0700 BK 2645)

SIGN: CENTER MOUNTD
0300/1580 BMSID 46/0202/0300/1580

DIR: N TOTAL LEN: 16.689 MI. DIST: 06-4 SR: 202
LEFT MUN: UPPER GWYNEDD T RIGHT MUN: UPPER GWYNEDD T

		0300/1569	018 "DIA CIRC CONCR LEN=0045 INSTALLED UNKN
		0300/1056	018 "DIA CIRC CONCR LEN=0026 INSTALLED UNKN
		0300/0765	015 "DIA CIRC METAL LEN=0040 INSTALLED UNKN
HANCOCK RD (T487)			HANCOCK RD (T487)
	0301/0572	0300/0555	
		0300/0225	015 "DIA CIRC METAL LEN=0065 INSTALLED UNKN
		067486 FT	1 0 00178 0 02 0434+68
0 0 00000 0 00 0000+00 059306 FT MFC BEGIN = B			MFC BEGIN = B
LENGTH(AH 2640 BK 3225)	0301/0000	0300/0000	LENGTH(AH 2645 BK 3225)
			LOWER GWYNEDD / UPPER GWYNEDD T
		0290/3075	UPPER GWYNEDD / LOWER GWYNEDD T
		0290/2486	018 "DIA CIRC CONCR LEN=0045 INSTALLED UNKN
SWEDESFORD RD (T375)	0290/2443		
		0290/1874	018 "DIA CIRC CONCR LEN=0055 INSTALLED UNKN
		0290/0809	MEETINGHOUSE RD (T369)
	056081 FT	064261 FT	1 0 00178 0 02 0408+23
		0290/0000	MFC BEGIN = B LENGTH(AH 3225 BK 1558)
		0284/1295	018 "DIA CIRC CONCR LEN=0045 INSTALLED UNKN
SUMNEYTOWN PK (CNTY)			SUMNEYTOWN PK (CNTY)
	0285/1150	0284/1155	
		0284/0754	018 "DIA CIRC CONCR LEN=0038 INSTALLED UNKN
015 "DIA CIRC CONCR LEN=0030 INSTALLED UNKN	0285/0700		
		0284/0428	018 "DIA CIRC CONCR LEN=0034 INSTALLED UNKN
0 0 00000 0 00 0000+00 054579 FT		062703 FT	0 0 00000 0 00 0000+00
PLYMOUTH RD (CNTY)			PLYMOUTH RD (CNTY)
LENGTH(AH 1502 BK 2250)	0285/0000	0284/0000	LENGTH(AH 1558 BK 2258)
LC TO PLYMOUTH RD (CONN)	0281/2133	0280/2143	LC TO PLYMOUTH RD (CONN)

DIR: N TOTAL LEN: 16.689 MI. DIST: 06-4 SR: 202
LEFT MUN: LOWER GWYNEDD T RIGHT MUN: LOWER GWYNEDD T

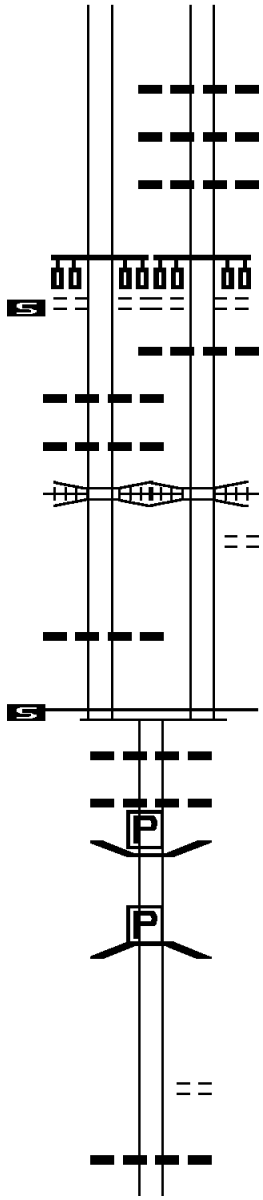

		0280/1146	018 "DIA CIRC CONCR LEN=0024 INSTALLED UNKN
		0280/0946	018 "DIA CIRC CONCR LEN=0034 INSTALLED UNKN
		0280/0380	018 "DIA CIRC CONCR LEN=0034 INSTALLED UNKN
1 0 00178 0 02 0368+85 052329 FT SCHOOLHOUSE LN (T371)		060445 FT	1 0 00178 0 02 0368+85 SCHOOLHOUSE LN (T371)
LENGTH(AH 2250 BK 2484)	0281/0000	0280/0000	LENGTH(AH 2258 BK 2477)
		0270/2110	018 "DIA CIRC CONCR LEN=0030 INSTALLED UNKN
018 "DIA CIRC CONCR LEN=0032 INSTALLED UNKN	0271/2075		
018 "DIA CIRC CONCR LEN=0035 INSTALLED UNKN	0271/2074		
SOUTHEASTERN PENNSYLVAN OVERPASS IS RR X-ING	0271/1522	0270/1502	SOUTHEASTERN PENNSYLVAN OVERPASS IS RR X-ING
		0270/1098	GREYCLIFFE LN (TWP)
018 "DIA CIRC CONCR LEN=0024 INSTALLED UNKN	0271/0165		
1 0 00178 0 02 0345+43 049845 FT MFC BEGIN = B		057968 FT	1 0 00178 0 02 0345+43 MFC BEGIN = B
LENGTH(AH 2484 BK 1579)	0271/0000	0270/0000	LENGTH(AH 2477 BK 1579)
		0264/1445	018 "DIA CIRC METAL LEN=0060 INSTALLED UNKN
		0264/1202	018 "DIA CIRC CONCR LEN=0020 INSTALLED UNKN
			BMSEN 46/0202/0264/0974
		0264/1027	BRIDGE POSTED (TONS)
			1 0 00178 0 01 0327+53 SGL 30 COMB 40
			WISSAHICKON
		0264/0974	BMSBG 46/0202/0264/0974
	048266 FT	056389 FT	0 0 00000 0 00 0000+00 GRASSHOPPER LN (T364)
		0264/0000	LENGTH(AH 1579 BK 1500)
		0260/0863	024 "DIA CIRC CONCR LEN=0050 INSTALLED UNKN
			018 "DIA CIRC METAL

DIR: N TOTAL LEN: 16.689 MI. DIST: 06-4 SR: 202
LEFT MUN: LOWER GWYNEDD T RIGHT MUN: LOWER GWYNEDD T

0260/0862 LEN=0030 INSTALLED UNKN

046766 FT 054889 FT 1 0 00178 0 01 0327+53
018 "DIA CIRC METAL
LEN=0039 INSTALLED UNKN
TOWNSHIP LINE RD
(T362)

LOWER GWYNEDD
WHITPAIN T
0260/0000 LENGTH(AH 1500 BK 0809)

045957 FT 054080 FT 0 0 00000 0 00 0000+00
MFC BEGIN = B
0252/0000 LENGTH(AH 0809 BK 0782)

018 "DIA CIRC CONCR
LEN=0030 INSTALLED UNKN 0251/0663
018 "DIA CIRC CONCR
LEN=0040 INSTALLED UNKN 0251/0339

024 "DIA CIRC CONCR
0250/0335 LEN=0060 INSTALLED UNKN
0 0 00000 0 00 0000+00 045166 FT 053298 FT 1 0 00178 0 01 0296+76
MORRIS RD MORRIS RD
(SR2001 SEG 0090/0000) (SR2001 SEG 0090/0000)

LENGTH(AH 0791 BK 2279) 0251/0000 0250/0000 LENGTH(AH 0782 BK 2307)

018 "DIA CIRC CONCR
LEN=0030 INSTALLED UNKN 0241/1642

018 "DIA CIRC CONCR
0240/0792 LEN=0071 INSTALLED UNKN

018 "DIA CIRC CONCR
LEN=0030 INSTALLED UNKN 0241/0635
TOURNAMENT DR TOURNAMENT DR
(TWP) (TWP)
MONTCO COMM COLLEGE DR MONTCO COMM COLLEGE DR
(PRDR) (PRDR)
0241/0557 0240/0569
018 "DIA CIRC CONCR
0240/0542 LEN=0050 INSTALLED UNKN

018 "DIA CIRC CONCR
LEN=0030 INSTALLED UNKN 0241/0402

018 "DIA CIRC CONCR
0240/0212 LEN=0050 INSTALLED UNKN

018 "DIA CIRC CONCR
LEN=0030 INSTALLED UNKN 0241/0082
0 0 00000 0 00 0000+00 042887 FT 050991 FT 1 0 00178 0 01 0263+86
MFC BEGIN = B MFC BEGIN = B

DIR: N TOTAL LEN: 16.689 MI. DIST: 06-4 SR: 202
LEFT MUN: WHITPAIN T RIGHT MUN: WHITPAIN T

LENGTH(AH 2279 BK 1893)	0241/0000		0240/0000 LENGTH(AH 2307 BK 1893)
			BLUE BELL SPRINGS DR
			0234/1016 (PRDR)
			0234/0929 BMSEN 46/0202/0234/0917
			1 0 00178 0 01 0239+32
			STONY CREEK
			0234/0917 BMSBG 46/0202/0234/0917
	040994 FT		049098 FT 0 0 00000 0 00 0000+00
			VILLAGE SQUARE PL
			(PRDR)
			0234/0000 LENGTH(AH 1893 BK 1535)
			018 "DIA CIRC METAL
			0230/1215 LEN=0040 INSTALLED UNKN
			0230/0511 BMSEN 46/0202/0230/0489
			1 0 00178 0 01 0244+07
			BRANCH OF STONY CREEK
			0230/0489 BMSBG 46/0202/0230/0489
			018 "DIA CIRC CONCR
			0230/0440 LEN=0020 INSTALLED UNKN
			018 "DIA CIRC CONCR
			0230/0370 LEN=0110 INSTALLED UNKN
	039459 FT		047563 FT 1 0 00178 0 01 0239+32
			SKIPPACK PK
			(SR0073 SEG 0420/0000)
			0230/0000 LENGTH(AH 1535 BK 2331)
			015 "DIA CIRC METAL
			0224/1931 LEN=0005 INSTALLED UNKN
			CENTRE SQUARE COMMONS R
WAWA RD			(PRDR)
(PRDR)	0224/1450		0224/1450
			036 "DIA CIRC CONCR
			0224/1262 LEN=0045 INSTALLED UNKN
			024 "DIA CIRC CONCR
			0224/0687 LEN=0045 INSTALLED UNKN
			024 "DIA CIRC METAL
			0224/0437 LEN=0040 INSTALLED UNKN
			018 "DIA CIRC METAL
			0224/0353 LEN=0040 INSTALLED UNKN
0 0 00000 0 00 0000+00	037128 FT		045232 FT
CHERRY RD			
(T339)	0224/0000		0224/0000 LENGTH(AH 2331 BK 0975)
			CHERRY LN
			0220/0880 (T408)
			015 "DIA CIRC METAL

DIR: N TOTAL LEN: 16.689 MI. DIST: 06-4 SR: 202
LEFT MUN: WHITPAIN T RIGHT MUN: WHITPAIN T

```
                                                 0220/0803 LEN=0010 INSTALLED UNKN

                                                           015 "DIA CIRC METAL
                                                 0220/0050 LEN=0050 INSTALLED UNKN
                                                           015 "DIA CIRC METAL
                                                 0220/0005 LEN=0020 INSTALLED UNKN
                036153 FT                        044257 FT 1 0 00178 0 01 0206+47
                                                           MICHAELS LN
                                                           (TWP )
                                              S  0220/0000 LENGTH(AH 0975 BK 1843)
                                                           018 "DIA CIRC CONCR
                                                 0214/1730 LEN=0030 INSTALLED UNKN
                                                 0214/1703 BMSEN 46/0202/0214/1516
                                                           1 0 00178 0 01 0171+48
                                                           PA TURNPIKE N.E. EXT (I
                                                 0214/1516 BMSBG 46/0202/0214/1516
                                                           018 "DIA CIRC CONCR
                                                 0214/1492 LEN=0055 INSTALLED UNKN
TURNPIKE ACCESS RD
(PRDR)            0214/1420
                                                           018 "DIA CIRC METAL
                                                 0214/1035 LEN=0004 INSTALLED UNKN
                                                           036 "DIA CIRC METAL
                                                 0214/1010 LEN=0045 INSTALLED UNKN
                                                           JOLLY RD
                                                           (T455)
                                                 0214/1008

                034310 FT                        042414 FT 0 0 00000 0 00 0000+00
                                                           SPRUCE ST
                                                           (T414)
                                              S  0214/0000 LENGTH(AH 1843 BK 1650)
                                                           018 "DIA CIRC CONCR
                                                 0210/1460 LEN=0060 INSTALLED 1990
YOST RD
(T346)            0210/1435                      0210/1435

                                                           MCDIVITT DR
                                                 0210/0480 (T548)
DAWS RD
(T341)            0210/0300
SWEDE RD        032660 FT                        040764 FT 1 0 00178 0 01 0171+48
(SR3008 SEG 0040/1561)  0210/0000             S  0210/0000 LENGTH(AH 1650 BK 1503)
                                                           018 "DIA CIRC METAL
                                                 0200/1476 LEN=0020 INSTALLED UNKN
                                                           018 "DIA CIRC CONCR
                                                 0200/1040 LEN=0025 INSTALLED UNKN
```

DIR: N TOTAL LEN: 16.689 MI. DIST: 06-4 SR: 202
LEFT MUN: WHITPAIN T RIGHT MUN: WHITPAIN T

		0200/0390	024 "DIA CIRC CONCR LEN=0020 INSTALLED UNKN
		0200/0052	018 "DIA CIRC CONCR LEN=0020 INSTALLED UNKN
031157 FT		039261 FT	1 0 00178 0 01 0156+48 TOWNSHIP LINE RD (SR3001 SEG 0070/0000)
		0200/0000	WHITPAIN EAST NORRITON T LENGTH(AH 1503 BK 2124)
JEFFERSON AV (T338)	0190/1175		
		0190/0652	BUTCHERS LN (T372)
029033 FT		0190/0241 037137 FT	018 "DIA CIRC CONCR LEN=0040 INSTALLED UNKN 1 0 00178 0 01 0131+66 MFC BEGIN = B
		0190/0000	LENGTH(AH 2124 BK 2243)
BMSEN 46/0202/0180/1936 0 0 00000 0 00 0000+00 STONEY BR.	0181/1961	0180/1966	BMSEN 46/0202/0180/1936 0 0 00000 0 00 0000+00 STONEY BR.
BMSBG 46/0202/0180/1936 GERMANTOWN PK (CNTY)	0181/1931	0180/1936	BMSBG 46/0202/0180/1936 GERMANTOWN PK (CNTY)
	0181/1512	0180/1502	
		0180/1462	018 "DIA CIRC CONCR LEN=0032 INSTALLED UNKN
018 "DIA CIRC METAL LEN=0030 INSTALLED UNKN	0181/1405		
		0180/0802	018 "DIA CIRC CONCR LEN=0032 INSTALLED UNKN
(APRA) MERCY SUBURBAN H MERCY SUBURBAN HOSPITA (PRDR)			(APRA) MERCY SUBURBAN H MERCY SUBURBAN HOSPITA (PRDR)
	0181/0772	0180/0772	
		0180/0716	024 "DIA CIRC CONCR LEN=0032 INSTALLED UNKN
018 "DIA CIRC CONCR LEN=0028 INSTALLED UNKN	0181/0710		
1 0 00178 0 00 0111+87 DEKALB APT RD (PRDR)	026793 FT	034894 FT	1 0 00178 0 00 0111+87 DEKALB APARTMENTS RD (PRDR)

DIR: N TOTAL LEN: 16.689 MI. DIST: 06-4 SR: 202
LEFT MUN: EAST NORRITON T RIGHT MUN: EAST NORRITON T

MFC BEGIN = B LTH AH 002240 BK 002658	0181/0000	0180/0000	MFC BEGIN = B LENGTH(AH 2243 BK 2658)
COLONIAL DR (T479)	0170/2012		
JEFFERSON BL (PRDR)	0170/1683	0170/1683	
		0170/1634	036"H 24"W CON BOX CUL LEN=0050 INSTALLED UNKN
LAWNTON RD (T480)	0170/1146		
CRIMSON DR (T585)	0170/0443		
1 0 00178 0 00 0085+29	024135 FT	032236 FT	
MONTGOMERY AV (T450)	0170/0000	0170/0000	LENGTH(AH 2658 BK 1426)
HARTRANFT BL (T334)	0160/1079		
		0160/0771	018 "DIA CIRC CONCR LEN=0045 INSTALLED UNKN
HANCOCK AV (T451)	0160/0736		
BRADBURY DR (PRDR)	0160/0350		
TO 3017/0050 SH (CONN)	0160/0112		
		0160/0086	015 "DIA CIRC METAL LEN=0005 INSTALLED UNKN
	022709 FT	030810 FT	1 0 00178 0 00 0071+12 NC DEKALB PK JOHNSON HW (SR3017 SEG 0050/0000)
			MFC BEGIN = B EAST NORRITON NORRISTOWN B
		0160/0000	LENGTH(AH 1426 BK 1614)
		0154/1074	CARRIAGE LN (BORO)
		0154/0659	015 "DIA CIRC CONCR LEN=0042 INSTALLED UNKN
		0154/0619	LOGAN ST (BORO)
		0154/0034	015 "DIA CIRC CONCR LEN=0046 INSTALLED UNKN
		029196 FT	0 0 00000 0 00 0000+00
	022709 FT		ROBERTS ST (BORO)

DIR: N TOTAL LEN: 16.689 MI. DIST: 06-4 SR: 202
LEFT MUN: NORRISTOWN B RIGHT MUN: NORRISTOWN B

LTH AH 001614 BK 001836 7155/0000

022709 FT

LTH AH 001836 BK 001739 7151/0000

022709 FT

LTH AH 001739 BK 001915 7145/0000

0154/0000	LENGTH(AH 1614 BK 1836)
	BROWN ST
0150/1228	(BORO)
	SUMMIT ST
0150/0919	(BORO)
	018 "DIA CIRC CONCR
0150/0650	LEN=0036 INSTALLED UNKN
	(APRA) SACRED HEART HOS
	FREEDLEY ST
0150/0613	(BORO)
	018 "DIA CIRC CONCR
0150/0048	LEN=0046 INSTALLED UNKN
027360 FT	1 0 00178 0 00 0036+57
	(APRA) MONTGOMERY HOSPI
	FORNANCE ST
	(BORO)
0150/0000	LENGTH(AH 1836 BK 1739)
	WOOD ST
0144/1134	(BORO)
	BASIN ST
0144/0856	(BORO)
	SPRUCE ST
	(BORO)
0144/0605	
	015 "DIA CIRC CONCR
0144/0015	LEN=0025 INSTALLED UNKN
025621 FT	0 0 00000 0 00 0000+00
	ELM ST
	(BORO)
0144/0000	LENGTH(AH 1739 BK 1915)
	015 "DIA CIRC CONCR
0140/1640	LEN=0030 INSTALLED UNKN
	JACOBY ST
0140/1622	(BORO)
	015 "DIA CIRC CONCR
0140/1180	LEN=0025 INSTALLED UNKN
	OAK ST
0140/1165	(BORO)
	CHESTNUT ST
	(BORO)
0140/0875	
	012 "DIA CIRC CONCR
0140/0536	LEN=0020 INSTALLED UNKN
	MARSHALL ST
	(BORO)
0140/0525	

DIR: N TOTAL LEN: 16.689 MI. DIST: 06-4 SR: 202
LEFT MUN: NORRISTOWN B RIGHT MUN: NORRISTOWN B

		0140/0505	012 "DIA CIRC CONCR LEN=0050 INSTALLED UNKN
		0140/0028	018 "DIA CIRC CONCR LEN=0036 INSTALLED UNKN
		023706 FT	1 0 00178 0 00 0000+00
			AIRY ST
			(TBC)
	022709 FT		
LTH AH 001915 BK 000927	7141/0000	0140/0000	LENGTH(AH 1915 BK 0927)
			PENN ST
		0130/0622	(BORO)
			MAIN ST
			(BORO)
		0130/0315	
			018 "DIA CIRC CONCR
		0130/0135	LEN=0042 INSTALLED UNKN
			015 "DIA CIRC METAL
		0130/0056	LEN=0042 INSTALLED UNKN
		022779 FT	1 0 00225 0 01 0265+74
			LAFAYETTE ST
			(BORO)
	022709 FT		
LTH AH 000927 BK 002863	7131/0000	0130/0000	LENGTH(AH 0927 BK 2844)
(BORO)			
LAFAYETTE ST			
(BORO)			
	0121/2863		
LC FROM LAFAYETTE ST			
(CONN)	0121/2766		
SCHUYLKILL RIVER T			
OP ID 46/0202/0120/2668	0121/2666	0120/2668	SCHUYLKILL RIVER T OP ID 46/0202/0120/2668
UNKNOWN RD			
(BORO)	0121/2650	0120/2636	UNKNOWN RD (BORO)
			018 "DIA CIRC CONCR
		0120/2620	LEN=0040 INSTALLED UNKN
SOUTHEASTERN PENNSYLVAN			SOUTHEASTERN PENNSYLVAN
OVERPASS IS RR X-ING	0121/2610	0120/2594	OVERPASS IS RR X-ING
WASHINGTON ST			WASHINGTON ST
(BORO)	0121/2561	0120/2545	(BORO)
			018 "DIA CIRC METAL
		0120/2542	LEN=0024 INSTALLED UNKN
			018 "DIA CIRC METAL
		0120/2540	LEN=0024 INSTALLED UNKN
SCHUYLKILL AV			SCHUYLKILL AV
(BORO)	0121/2411	0120/2355	(BORO)
			018 "DIA CIRC CONCR
		0120/2290	LEN=0048 INSTALLED UNKN
			018 "DIA CAST IRON
		0120/2248	LEN=0008 INSTALLED UNKN
018 "DIA CIRC CONCR			

DIR: N TOTAL LEN: 16.689 MI. DIST: 06-4 SR: 202
LEFT MUN: NORRISTOWN B RIGHT MUN: NORRISTOWN B

LEN=0020 INSTALLED UNKN	0121/2250			
BMSEN 46/0202/0120/1283	0121/2165		0120/2148	BMSEN 46/0202/0120/1283
NORRISTOWN				NORRISTOWN
WEST NORRITON T	0121/1979		0120/1817	WEST NORRITON T
0 0 00000 0 00 0000+00				0 0 00000 0 00 0000+00
SCHUYLKILL RIVER				SCHUYLKILL RIVER
BMSBG 46/0202/0120/1283	0121/1300		0120/1283	BMSBG 46/0202/0120/1283
				018 "DIA CIRC METAL
			0120/1223	LEN=0048 INSTALLED UNKN
018 "DIA CIRC CONCR				
LEN=0048 INSTALLED UNKN	0121/1215			
WEST NORRITON				
BRIDGEPORT B	0121/1164			
				018 "DIA CIRC METAL
			0120/1133	LEN=0030 INSTALLED UNKN
FALLS VIEW DR				FALLS VIEW DR
(PRDR)				(PRDR)
	0121/1043		0120/1032	
				WEST NORRITON
			0120/1001	BRIDGEPORT B
FRONT ST				FRONT ST
(BORO)				(BORO)
	0121/1010		0120/0985	
SECOND ST				SECOND ST
(BORO)	0121/0812		0120/0796	(BORO)
BMSEN 46/0202/0120/0195	0121/0501		0120/0508	BMSEN 46/0202/0120/0195
1 0 00225 0 01 0237+28				0 0 00000 0 00 0000+00
NORFOLK SOUTHERN RAI RR				NORFOLK SOUTHERN RAI RR
BMSBG 46/0202/0120/0195	0121/0188		0120/0195	BMSBG 46/0202/0120/0195
1 0 00225 0 01 0237+28 019846 FT			019935 FT	1 0 00225 0 01 0237+28
FOURTH ST				FOURTH ST
(SR0023 SEG 0220/0000)				(SR0023 SEG 0220/0000)
SCHUYLKILL PY				SCHUYLKILL PY
(SR0023 SEG 0220/0000)				(SR0023 SEG 0220/0000)
MFC BEGIN = B				MFC BEGIN = B
LENGTH(AH 2863 BK 2841)	0121/0000	S	0120/0000	LENGTH(AH 2844 BK 2841)
FROM 0023/0210 SH				
(CONN)	0100/2721			
			0100/2662	(AAR 589867X)#TRKS 01
				018 "DIA CAST IRON
			0100/2640	LEN=0030 INSTALLED UNKN
				FIFTH ST
				(BORO)
			0100/2542	
				018 "DIA CAST IRON
			0100/2515	LEN=0030 INSTALLED UNKN
				SIXTH ST
			0100/2255	(BORO)

DIR: N TOTAL LEN: 16.689 MI. DIST: 06-4 SR: 202
LEFT MUN: BRIDGEPORT B RIGHT MUN: BRIDGEPORT B

		0100/1973	SEVENTH ST (BORO)
		0100/1640	EIGHTH ST (BORO) (AAR 589867X)#TRKS 01
		0100/1337	NINTH ST (BORO)
		0100/1080	018 "DIA CIRC METAL LEN=0035 INSTALLED UNKN
		0100/0130	FROM 3055/0010 SH (CONN)
	017005 FT	017094 FT	1 0 00143 0 00 0170+95
			FORD ST (SR3055 SEG 0010/0000)
		NC DEKALB ST	
			CROOKED LN (SR3027 SEG 0030/3589)
		0100/0000	MFC BEGIN = B LENGTH(AH 2841 BK 0867)
BMSEN 46/0202/0090/0795	0091/0823	0090/0845	BMSEN 46/0202/0090/0795 0 0 00000 0 00 0000+00
0 0 00000 0 00 0000+00 SOUTHEASTERN PA TRAN RR			SOUTHEASTERN PA TRAN RR
BMSBG 46/0202/0090/0795	0091/0773	0090/0795	BMSBG 46/0202/0090/0795 (APRA) SEPTA R/R STATIO
(APRA) SEPTA R/R STATIO BORO LINE RD (T451)	0091/0519	0090/0545	BORO LINE RD (T451) OLD DEKALB PK (TWP)
LC TO OLD DEKALB PK (CONN)	0091/0278	0090/0291	LC TO OLD DEKALB PK (CONN)
TO 3020/0010 SH (CONN)	0091/0184		
		0090/0126	FROM 0202/0080 SH (CONN)
018 "DIA CIRC CONCR LEN=0025 INSTALLED UNKN	0091/0115		
		0090/0110	018 "DIA CIRC CONCR LEN=0020 INSTALLED UNKN
1 0 00143 0 00 0162+56	016182 FT	016227 FT	1 0 00143 0 00 0162+56
JUGHANDLE C RD (SR9102 SEG 0250/0457)			JUGHANDLE C RD (SR9102 SEG 0250/0457)
BRIDGEPORT BP (SR3020 SEG 0011/0000)			BRIDGEPORT BP (SR3020 SEG 0010/0000)
BRIDGEPORT UPPER MERION T LENGTH(AH 0823 BK 2788)	0091/0000	0090/0000	BRIDGEPORT UPPER MERION T LENGTH(AH 0867 BK 2809)

DIR: N TOTAL LEN: 16.689 MI. DIST: 06-4 SR: 202
LEFT MUN: UPPER MERION T RIGHT MUN: UPPER MERION T

		0080/2655	018 "DIA CIRC CONCR LEN=0125 INSTALLED UNKN
015 "DIA CIRC CONCR LEN=0030 INSTALLED UNKN	0081/2617		
		0080/2534	TO 0202/0090 SH (CONN)
018 "DIA CIRC CONCR LEN=0024 INSTALLED UNKN	0081/2350		
018 "DIA CIRC CONCR LEN=0024 INSTALLED UNKN	0081/2136		
		0080/2095	SIGN: CENTER MOUNTD BMSID 46/0202/0080/2095
018 "DIA CIRC CONCR LEN=0024 INSTALLED UNKN	0081/1942		
018 "DIA CIRC CONCR LEN=0024 INSTALLED UNKN	0081/1768		
018 "DIA CIRC CONCR LEN=0024 INSTALLED UNKN	0081/1766		
SAULIN BL (T908)			SAULIN BL (T908)
SAULIN BL (T908)	0081/1556	0080/1533	SAULIN BL (T908)
		0080/1520	018 "DIA CIRC CONCR LEN=0036 INSTALLED UNKN
015 "DIA CIRC CONCR LEN=0010 INSTALLED UNKN	0081/1464		
		0080/1426	018 "DIA CIRC CONCR LEN=0032 INSTALLED UNKN
		0080/1412	018 "DIA CIRC CONCR LEN=0034 INSTALLED UNKN
018 "DIA CIRC CONCR LEN=0040 INSTALLED UNKN	0081/1424		
		0080/1177	018 "DIA CIRC METAL LEN=0040 INSTALLED UNKN
		0080/0898	018 "DIA CIRC CONCR LEN=0032 INSTALLED UNKN
018 "DIA CIRC CONCR LEN=0024 INSTALLED UNKN	0081/0924		
018 "DIA CIRC CONCR LEN=0024 INSTALLED UNKN	0081/0585		
		0080/0542	018 "DIA CIRC CONCR LEN=0032 INSTALLED UNKN
IVY LN (T450)	0081/0322	0080/0287	IVY LN (T450)
		0080/0250	018 "DIA CIRC METAL LEN=0040 INSTALLED UNKN
1 0 00143 0 00 0135+87 013394 FT		013418 FT	1 0 00143 0 00 0135+87
HENDERSON RD (SR3029 SEG 0024/1841)			HENDERSON RD (SR3029 SEG 0024/1841)

DIR: N TOTAL LEN: 16.689 MI. DIST: 06-4 SR: 202
LEFT MUN: UPPER MERION T RIGHT MUN: UPPER MERION T

(SR3029 SEG 0025/1848)				(SR3029 SEG 0025/1848)
HENDERSON RD (SR3029 SEG 0025/1848) (SR3029 SEG 0024/1841)				HENDERSON RD (SR3029 SEG 0024/1841) (SR3029 SEG 0025/1848)
LENGTH(AH 2788 BK 1482)	0081/0000	S	0080/0000 S	LENGTH(AH 2809 BK 1495)
024"H 24"W CON BOX CUL LEN=0028 INSTALLED UNKN	0071/1370			
024 "DIA CIRC METAL LEN=0038 INSTALLED UNKN	0071/1360			
018 "DIA CIRC CONCR LEN=0034 INSTALLED UNKN	0071/1058			
018 "DIA CIRC CONCR LEN=0040 INSTALLED UNKN	0071/1029			
			0070/1022	018 "DIA CIRC CONCR LEN=0040 INSTALLED UNKN
VALLEY FORGE CENTER RD (PRDR)				VALLEY FORGE CENTER RD (PRDR)
	0071/0670		0070/0670	
018 "DIA CIRC CONCR LEN=0030 INSTALLED UNKN	0071/0520			
			0070/0501	024"H 18"W ELLIP METAL LEN=0048 INSTALLED UNKN
			0070/0255	024"H 18"W ELLIP METAL LEN=0042 INSTALLED UNKN
018 "DIA CIRC CONCR LEN=0005 INSTALLED UNKN	0071/0232			
			0070/0032	018 "DIA CIRC CONCR LEN=0040 INSTALLED UNKN
018 "DIA CIRC CONCR LEN=0050 INSTALLED UNKN	0071/0025			
1 0 00143 0 00 0118+33	011912 FT		011923 FT	1 0 00143 0 00 0118+33
TOWN CENTER RD (T338)				TOWN CENTER RD (T338)
LENGTH(AH 1482 BK 2865)	0071/0000	S	0070/0000 S	LENGTH(AH 1495 BK 2838)
012"H 22"W METAL ARCH LEN=0191 INSTALLED UNKN	0061/2678			
018 "DIA CIRC CONCR LEN=0060 INSTALLED UNKN	0061/2539			
018 "DIA CIRC CONCR LEN=0060 INSTALLED UNKN	0061/2538			
			0060/2466	018 "DIA CIRC CONCR LEN=0046 INSTALLED UNKN
018 "DIA CIRC CONCR LEN=0035 INSTALLED UNKN	0061/2201			
KINGS CR (T360)				KINGS CR (T360)
	0061/2091		0060/2056	
018 "DIA CIRC METAL				

DIR: N TOTAL LEN: 16.689 MI. DIST: 06-4 SR: 202
LEFT MUN: UPPER MERION T RIGHT MUN: UPPER MERION T

LEFT		RIGHT
LEN=0034 INSTALLED UNKN	0061/2030	
018 "DIA CIRC METAL		
LEN=0035 INSTALLED UNKN	0061/2007	
		018 "DIA CIRC CONCR
	0060/1935	LEN=0038 INSTALLED UNKN
		018 "DIA CIRC CONCR
	0060/1740	LEN=0055 INSTALLED UNKN
018 "DIA CIRC CONCR		
LEN=0040 INSTALLED UNKN	0061/1686	
024 "DIA CIRC CONCR		
LEN=0044 INSTALLED UNKN	0061/1443	
		BRANDYWINE LN
BRANDYWINE LN		(T356)
(T356)		LC TO BRANDYWINE LN
LC TO BRANDYWINE LN		(CONN)
(CONN)	0061/1206	0060/1154
		LC TO BRANDYWINE LN
	0060/1029	(CONN)
		018 "DIA CIRC CONCR
	0060/0908	LEN=0046 INSTALLED UNKN
		018 "DIA CIRC CONCR
	0060/0555	LEN=0038 INSTALLED UNKN
BMSEN 46/0202/0060/0000	0061/0297	0060/0297 BMSEN 46/0202/0060/0000
1 0 00143 0 00 0092+03	009047 FT	009085 FT 1 0 00143 0 00 0092+03
I-276		I-276
BMSBG 46/0202/0060/0000		BMSBG 46/0202/0060/0000
LENGTH(AH 2865 BK 1533)	0061/0000	0060/0000 LENGTH(AH 2838 BK 1548)
ABRAMS RUN		ABRAMS RUN
STRUCTURE LENGTH 25 FT		STRUCTURE LENGTH 25 FT
BMSID 46/0202/0050/1375	0051/1375	0050/1375 BMSID 46/0202/0050/1375
018 "DIA CIRC CONCR		
LEN=0024 INSTALLED UNKN	0051/1102	
COLONIAL PL		COLONIAL PL
(T624)	0051/0694	0050/0690 (T624)
		042 "DIA CIRC CONCR
	0050/0619	LEN=0100 INSTALLED UNKN
		018 "DIA CIRC CONCR
	0050/0159	LEN=0052 INSTALLED UNKN
1 0 00143 0 00 0076+93	007514 FT	007537 FT 1 0 00143 0 00 0076+93
ALLENDALE RD		ALLENDALE RD
(T110)		(T110)
FORGE RD		FORGE RD
(T622)		(T622)
LENGTH(AH 1533 BK 2210)	0051/0000	0050/0000 LENGTH(AH 1548 BK 2190)
018 "DIA CIRC CONCR		
LEN=0052 INSTALLED UNKN	0041/1824	
SIGN: CENTER MOUNTD		
BMSID 46/0202/0041/1785	0041/1785	
LC TO KOP MALL		

DIR: N TOTAL LEN: 16.689 MI. DIST: 06-4 SR: 202
LEFT MUN: UPPER MERION T RIGHT MUN: UPPER MERION T

(CONN)	0041/1620		LONG RD (T613)
		0040/1583	
KING OF PRUSSIA MALL (PRDR)			KING OF PRUSSIA MALL (PRDR)
	0041/1550	0040/1530	
LC FROM KOP MALL (CONN)	0041/1470		
		0040/1233	WILSON RD (T612)
		0040/1193	018 "DIA CIRC CONCR LEN=0063 INSTALLED UNKN
018 "DIA CIRC CONCR LEN=0048 INSTALLED UNKN	0041/1188		
SIGN: CENTER MOUNTD BMSID 46/0202/0040/1050	0041/1050	0040/1050	SIGN: CENTER MOUNTD BMSID 46/0202/0040/1050
		0040/1036	036 "DIA CIRC METAL LEN=0178 INSTALLED UNKN
		0040/1035	036 "DIA CIRC METAL LEN=0065 INSTALLED UNKN
(APRA) KING OF PRUSSIA MALL BL (T600)			(APRA) KING OF PRUSSIA MALL BL (T600)
SHAFFER RD (T611)			SHAFFER RD (T611)
	0041/0925	0040/0902	
		0040/0543	CROCKETT RD (T610)
018 "DIA CIRC CONCR LEN=0030 INSTALLED UNKN	0041/0552		
		0040/0515	018 "DIA CIRC CONCR LEN=0050 INSTALLED UNKN
		0040/0401	018 "DIA CIRC CONCR LEN=0040 INSTALLED UNKN
		0040/0366	UNKNOWN RD (TWP)
TO 3039/0065 SH (CONN)	0041/0350		
SIGN: 3 CHORD TRUSS BMSID 46/0202/0040/0337	0041/0348	0040/0337	SIGN: 3 CHORD TRUSS BMSID 46/0202/0040/0337
		0040/0217	018 "DIA CIRC CONCR LEN=0180 INSTALLED UNKN
TO 3039/0064 SH (CONN)	0041/0150		
		0040/0150	FROM 3039/0064 SH (CONN)
018 "DIA CIRC CONCR LEN=0068 INSTALLED UNKN	0041/0088		
1 0 00143 0 00 0055+05	005304 FT	005347 FT	1 0 00143 0 00 0055+05
NORTH GULPH RD			GULPH RD

DIR: N TOTAL LEN: 16.689 MI. DIST: 06-4 SR: 202

LEFT MUN: UPPER MERION T

(SR3039 SEG 0064/1854)
(SR3039 SEG 0065/1890)
LENGTH(AH 2210 BK 1846) 0041/0000

BMSEN 46/0202/0030/1656 0031/1746
0 0 00000 0 00 0000+00
ABRAMS RUN
BMSBG 46/0202/0030/1656 0031/1719
KIRK AVE
(T608) 0031/1624

SIGN: CANTILEVER
BMSID 46/0202/0031/1506 0031/1506

018 "DIA CIRC CONCR
LEN=0040 INSTALLED UNKN 0031/1385
RAMP RD
(SR8002 SEG 0250/0000) 0031/1180

SIGN: 3 CHORD TRUSS
BMSID 46/0202/0030/0834 0031/0890

RAMP RD
(SR9411 SEG 0010/0000) 0031/0742

018 "DIA CIRC CONCR
LEN=0026 INSTALLED UNKN 0031/0348

RAMP RD
(SR8002 SEG 0260/1659)
BMSEN 46/0202/0030/0000 0031/0266
1 0 00143 0 00 0036+55 003458 FT
RAMP D (SR 9412)
BMSBG 46/0202/0030/0000

RIGHT MUN: UPPER MERION T

(SR3039 SEG 0065/1783)
(SR3039 SEG 0064/1748)
0040/0000 LENGTH(AH 2190 BK 1838)
018 "DIA CIRC CONCR
0030/1838 LEN=0058 INSTALLED UNKN
018 "DIA CIRC CONCR
0030/1808 LEN=0050 INSTALLED UNKN
TO 3039/0065 SH
0030/1733 (CONN)
0030/1683 BMSEN 46/0202/0030/1656
0 0 00000 0 00 0000+00
ABRAMS RUN
0030/1656 BMSBG 46/0202/0030/1656

018 "DIA CIRC CONCR
0030/1528 LEN=0075 INSTALLED UNKN

KING OF PRUSSIA RD
0030/1371 (T609)
018 "DIA CIRC CONCR
0030/1343 LEN=0076 INSTALLED UNKN

RAMP RD
(SR9101 SEG 0010/0000)
RAMP RD
0030/1046 (SR8002 SEG 0510/0533)
018 "DIA CIRC CONCR
0030/1038 LEN=0054 INSTALLED UNKN
SIGN: 3 CHORD TRUSS
0030/0834 BMSID 46/0202/0030/0834
RAMP RD
0030/0752 (SR8002 SEG 0500/0000)

SIGN: CANTILEVER
0030/0414 BMSID 46/0202/0030/0414

018 "DIA CIRC CONCR
0030/0268 LEN=0046 INSTALLED UNKN

0030/0266 BMSEN 46/0202/0030/0000
003509 FT 1 0 00143 0 00 0036+55
RAMP D (SR 9412)
BMSBG 46/0202/0030/0000

DIR: N TOTAL LEN: 16.689 MI. DIST: 06-4 SR: 202

LEFT MUN: UPPER MERION T	RIGHT MUN: UPPER MERION T
LENGTH(AH 1846 BK 2264) 0031/0000	0030/0000 LENGTH(AH 1838 BK 2301)
018 "DIA CIRC CONCR LEN=0034 INSTALLED UNKN 0021/2084	
	RAMP RD 0020/2025 (SR8002 SEG 0750/1186)
018 "DIA CIRC CONCR LEN=0032 INSTALLED UNKN 0021/1930	
018 "DIA CIRC CONCR LEN=0032 INSTALLED UNKN 0021/1814	
018 "DIA CIRC CONCR LEN=0028 INSTALLED UNKN 0021/1665	
018 "DIA CIRC METAL LEN=0040 INSTALLED UNKN 0021/1560	
	SIGN: 3 CHORD TRUSS 0020/1424 BMSID 46/0202/0020/1424
024 "DIA CIRC CONCR LEN=0040 INSTALLED UNKN 0021/1331	
RAMP RD (SR8002 SEG 0030/0981) 0021/1072	
018 "DIA CIRC CONCR LEN=0030 INSTALLED UNKN 0021/0995	
018 "DIA CIRC CONCR LEN=0032 INSTALLED UNKN 0021/0861	
	018 "DIA CIRC CONCR 0020/0627 LEN=0062 INSTALLED UNKN
024 "DIA CIRC CONCR LEN=0060 INSTALLED UNKN 0021/0115	
	018 "DIA CIRC CONCR 0020/0077 LEN=0066 INSTALLED UNKN
1 0 01042 0 00 0012+45 001194 FT VILLAGE: UPPER MERION T S.WARNER RD OP ID 46/3100/0010/0000	001208 FT 1 0 01042 0 00 0012+45 S.WARNER RD OP ID 46/3100/0010/0000
LENGTH(AH 2264 BK 1194) 0021/0000	0020/0000 LENGTH(AH 2301 BK 1208)
018 "DIA CIRC CONCR LEN=0058 INSTALLED UNKN 0011/1156	
	RAMP S RD 0010/0705 (SR8047 SEG 0780/0773)
018 "DIA CIRC METAL LEN=0098 INSTALLED UNKN 0011/0350	
	RAMP R RD 0010/0247 (SR8047 SEG 0760/0000) 000000 FT 1 0 01042 0 00 0000+00 VILLAGE: UPPER MERION T
1 0 01042 0 00 0000+00 000000 FT NC DEKALB PK SR 0202 SH REF-BK *	* REF-BK NC DEKALB PK SR 0202 SH (SR0202 SEG 0450/1618)
(SR0202 SEG 0451/1618) MFC BEGIN = B	MFC BEGIN = B BK-CHESTER (15)
LENGTH(AH 1194 BK 0000) 0011/0000	0010/0000 LENGTH(AH 1208 BK 0000)

DIR: N TOTAL LEN: 11.527 MI. DIST: 06-4 SR: 152
LEFT MUN: MONTGOMERY T RIGHT MUN: MONTGOMERY T

060865 FT

COUNTY LINE RD
(SR2038 SEG 0090/1125) 0240/2469

WESTMINSTER DR
(T594) 0240/0837

058396 FT

LOWER STATE RD
(T363) 0230/1729

056187 FT

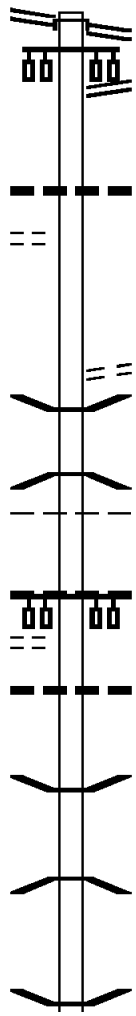

060842 FT AH-BUCKS (09)
INTER-AHD LIMEKILN PK
(SR0152 SEG 0010/0000)
COUNTY LINE RD
0240/2469 (SR2038 SEG 0090/1125)
LOWER STATE RD
(SR2066 SEG 0010/0000)
0240/2057

018 "DIA CIRC CONCR
0240/0940 LEN=0035 INSTALLED UNKN

058373 FT 1 0 00373 0 00 0630+07
LOWER STATE RD
(T363)
NC LIMEKILN PK
0240/0000 LENGTH(AH 2469 BK 2209)
0230/2149 BMSEN 46/0152/0230/2106
0 0 00000 0 00 0000+00
LITTLE NESHAMINY CREEK
0230/2106 BMSBG 46/0152/0230/2106
MONTGOMERY
0230/1948 HORSHAM T
NC LOWER STATE RD
024 "DIA CIRC CONCR
0230/1828 LEN=0052 INSTALLED UNKN

0230/1729
015 "DIA CIRC CONCR
0230/1350 LEN=0036 INSTALLED UNKN

0230/0012 BMSEN 46/0152/0230/0000
056164 FT 1 0 00373 0 00 0607+54
NESHAMINY LI
BMSBG 46/0152/0230/0000
0230/0000 LENGTH(AH 2209 BK 2631)

0220/1040 BMSEN 46/0152/0220/1030

DIR: N TOTAL LEN: 11.527 MI. DIST: 06-4 SR: 152
LEFT MUN: HORSHAM T RIGHT MUN: HORSHAM T

				0 0 00000 0 00 0000+00
				NESHAMINY LI
			0220/1030	BMSBG 46/0152/0220/1030
	053556 FT		053533 FT	1 0 00373 0 00 0581+22
				CHESTNUT LN
CHESTNUT LN				(T200)
(T200)	0220/0000		S 0220/0000	LENGTH(AH 2631 BK 1488)
				018 "DIA CIRC CONCR
			0210/1460	LEN=0030 INSTALLED UNKN
				BAYBERRY CR
			0210/1111	(TWP)
				018 "DIA CIRC METAL
			0210/0745	LEN=0026 INSTALLED UNKN
	052068 FT		052045 FT	1 0 00373 0 00 0566+44
				FAIRWAY RD
				(T201)
			S 0210/0000	LENGTH(AH 1488 BK 3440)
				PRIVATE DR
			0200/1035	(PRDR)
	048628 FT		048605 FT	1 0 00373 0 00 0532+04
				HORSHAM RD
				(SR0463 SEG 0202/0000)
			S 0200/0000	LENGTH(AH 3440 BK 2823)
				018 "DIA CIRC CONCR
			0190/2665	LEN=0045 INSTALLED UNKN
				018 "DIA CIRC CONCR
			0190/2370	LEN=0045 INSTALLED UNKN
				024 "DIA CIRC CONCR
			0190/2105	LEN=0038 INSTALLED UNKN
				018 "DIA CIRC CONCR
			0190/1800	LEN=0032 INSTALLED UNKN
				018 "DIA CIRC CONCR
			0190/1450	LEN=0045 INSTALLED UNKN
GRINDLETON LN				
(T390)	0190/1401			
				018 "DIA CIRC CONCR
			0190/1255	LEN=0037 INSTALLED UNKN

DIR: N TOTAL LEN: 11.527 MI. DIST: 06-4 SR: 152
LEFT MUN: HORSHAM T RIGHT MUN: HORSHAM T

				BALMORAL WY
		==	0190/0958	(TWP)
				018 "DIA CIRC CONCR
			0190/0910	LEN=0036 INSTALLED UNKN
				018 "DIA CIRC CONCR
			0190/0570	LEN=0038 INSTALLED UNKN
			0190/0033	BMSEN 46/0152/0190/0000
	045805 FT		045782 FT	1 0 00373 0 00 0503+72
				PARK CREEK
				BMSBG 46/0152/0190/0000
			5 0190/0000	LENGTH(AH 2823 BK 2885)
SILVER OAK PL (TWP)	0180/2562	==		
MCKEAN RD (T317)	0180/1912	==		
			0180/1797	BMSEN 46/0152/0180/1777
				0 0 00000 0 00 0000+00
				PARK CREEK
			0180/1777	BMSBG 46/0152/0180/1777
				018 "DIA CIRC CONCR
			0180/0605	LEN=0035 INSTALLED UNKN
				018 "DIA CIRC CONCR
			0180/0340	LEN=0036 INSTALLED UNKN
1 0 00373 0 00 0474+80	042920 FT		042897 FT	
TENNIS AV (T312)	0180/0000		5 0180/0000	LENGTH(AH 2885 BK 2545)
LC FROM TENNIS AV (CONN)	0170/2437			
				018 "DIA CIRC CONCR
			0170/2260	LEN=0034 INSTALLED UNKN
				018 "DIA CIRC CONCR
			0170/2120	LEN=0030 INSTALLED UNKN
				BABYLON RD
				(T301)
		==	0170/1464	
				018 "DIA CIRC CONCR
			0170/1452	LEN=0065 INSTALLED UNKN
				036"H 48"W ELLIP CONC
			0170/1192	LEN=0036 INSTALLED UNKN
				INDIAN CREEK WY
		==	0170/0827	(T304)
				018 "DIA CIRC CONCR
			0170/0226	LEN=0046 INSTALLED UNKN
	040375 FT		040352 FT	1 0 00373 0 00 0449+37
				024 "DIA CIRC CONCR

DIR: N TOTAL LEN: 11.527 MI. DIST: 06-4 SR: 152
LEFT MUN: HORSHAM T RIGHT MUN: HORSHAM T

LEFT		RIGHT	
			LEN=0045 INSTALLED UNKN
			WILLIAMSON RD
LAKEVIEW DR			(T305)
(T530)	0170/0000	0170/0000	LENGTH(AH 2545 BK 3406)
BUTLER PK			
(TWP)	0150/2960		
SPUR A RD			
(TWP)	0150/2683		
			036 "DIA CIRC CONCR
		0150/2670	LEN=0040 INSTALLED UNKN
			036"H 48"W ELLIP METAL
		0150/2180	LEN=0050 INSTALLED UNKN
			DOWNEY DR
		0150/1781	(T462)
			MISTY HOLLOW DR
		0150/0533	(T531)
			018 "DIA CIRC METAL
		0150/0366	LEN=0040 INSTALLED UNKN
			WELSH RD
			(SR0063 SEG 0432/1708)
1 0 00373 0 00 0415+04 036969 FT		036946 FT	HORSHAM
WELSH RD			UPPER DUBLIN T
(SR0063 SEG 0432/1708)	0150/0000	0150/0000	LENGTH(AH 3406 BK 2163)
			NORRISTOWN RD
			(SR2052 SEG 0062/0000)
		0144/1538	
			018 "DIA CIRC CONCR
		0144/1470	LEN=0056 INSTALLED UNKN
THORNBURY DR			
(TWP)	0144/0301		
	034806 FT	034783 FT	1 0 00373 0 00 0393+38
			WRIGHT DR
			(TWP)
		0144/0000	LENGTH(AH 2163 BK 3346)
BELLE AIRE RD			HOWE LN
(TWP)	0130/2334	0130/2334	(TWP)
			018 "DIA CIRC CONCR
		0130/2175	LEN=0048 INSTALLED UNKN
			036 "DIA CIRC METAL
		0130/1360	LEN=0035 INSTALLED UNKN

DIR: N TOTAL LEN: 11.527 MI. DIST: 06-4 SR: 152
LEFT MUN: UPPER DUBLIN T RIGHT MUN: UPPER DUBLIN T

				048"H 60"W ELLIP METAL
			0130/1290	LEN=0025 INSTALLED UNKN
				BELL LN
			0130/1273	(TWP)
				SHEPARD DR
			0130/0659	(TWP)
	031460 FT		031437 FT	1 0 00373 0 00 0359+92
				FT WASHINGTON AV
				(TWP)
FT WASHINGTON AV				
(SR2022 SEG 0070/2175)	0130/0000		S 0130/0000	LENGTH(AH 3346 BK 3866)
				015 "DIA CIRC CONCR
			0120/3590	LEN=0042 INSTALLED 2014
FULTON RD				FULTON DR
(TWP)	0120/2800		0120/2800	(TWP)
MEETINGHOUSE RD				
(TWP)	0120/1218		0120/1218	
				DILLON RD
DILLON RD				(TWP)
(TWP)	0120/1185		0120/1185	
				048"H 60"W CON BOX CUL
			0120/1085	LEN=0030 INSTALLED UNKN
				018 "DIA CIRC CONCR
			0120/0259	LEN=0040 INSTALLED UNKN
1 0 00373 0 00 0321+12	027594 FT		027571 FT	
BROAD ST				
(TWP)	0120/0000		S 0120/0000	LENGTH(AH 3866 BK 3477)
				018 "DIA CIRC CONCR
			0110/2863	LEN=0045 INSTALLED UNKN
				JARRETTOWN RD
			0110/2794	(TWP)
			0110/2585	BMSEN 46/0152/0110/2575
				1 0 00373 0 00 0312+22
				SAND RUN BR
			0110/2575	BMSBG 46/0152/0110/2575
MUNDOCK RD				
(TWP)	0110/1654			

DIR: N TOTAL LEN: 11.527 MI. DIST: 06-4 SR: 152
LEFT MUN: UPPER DUBLIN T RIGHT MUN: UPPER DUBLIN T

CANDLEBROOK DR (TWP)	0110/0410 024117 FT		024094 FT 1 0 00373 0 00 0288+00 HARRIS RD (TWP)
			0110/0000 LENGTH(AH 3477 BK 2781) KIRKS LN 0100/2199 (TWP)
GOLDEN DR (TWP)	0100/1722		
			024 "DIA CIRC METAL 0100/0910 LEN=0020 INSTALLED UNKN 018 "DIA CIRC CONCR 0100/0600 LEN=0045 INSTALLED UNKN
VIRGINIA DR (TWP)	0100/0517		0100/0517 DRESHERTOWN RD (SR2024 SEG 0010/0000) 0100/0478 0100/0439 BMSEN 46/0152/0100/0405 0 0 00000 0 00 0000+00 BRANCH SANDY RUN 0100/0405 BMSBG 46/0152/0100/0405 018 "DIA CIRC METAL 0100/0260 LEN=0052 INSTALLED UNKN
PEG ST (TWP)	0100/0144		
	021336 FT		021313 FT 1 0 00373 0 00 0255+00 MFC BEGIN = C 0100/0000 LENGTH(AH 2781 BK 0495) 018 "DIA CIRC CONCR 0094/0370 LEN=0025 INSTALLED UNKN
LC TO DRESHER WOODS DR (CONN) 024 "DIA CAST IRON LEN=0030 INSTALLED UNKN	0095/0465 0095/0422		
			LC TO DRESHER WOODS DR 0094/0221 (CONN)
SUSQUEHANNA RD (SR2017 SEG 0110/0000) (SR2017 SEG 0111/0000)	0095/0292		
SANDY RUN BR STRUCTURE LENGTH 14 FT BMSID 46/0152/0094/0100	0095/0220		SANDY RUN BR STRUCTURE LENGTH 14 FT 0094/0100 BMSID 46/0152/0094/0100 018 "DIA CIRC METAL

DIR: N TOTAL LEN: 11.527 MI. DIST: 06-4 SR: 152
LEFT MUN: UPPER DUBLIN T RIGHT MUN: UPPER DUBLIN T

		0094/0081	LEN=0075 INSTALLED UNKN
0 0 00000 0 00 0000+00 020793 FT		020818 FT	0 0 00000 0 00 0000+00
TPK SERVICE RD			SUSQUEHANNA RD
(PRDR)			(SR2017 SEG 0110/0000)
MFC BEGIN = C			MFC BEGIN = C
LENGTH(AH 0543 BK 2693)	0095/0000	0094/0000	LENGTH(AH 0495 BK 2693)
			018 "DIA CIRC METAL
		0090/2600	LEN=0060 INSTALLED UNKN
			PA TPK (I-276)
		0090/2558	OP ID 46/7276/9903/4005
			SIGN: SHAPE OR TUBE
		0090/2335	BMSID 46/0152/0090/2335
			024 "DIA CIRC CONCR
		0090/2240	LEN=0040 INSTALLED UNKN
			NORFOLK SOUTHERN
		0090/2101	OVERPASS IS RR X-ING
TO 0152/0090 SH			
(CONN)	0090/2062		
			SUSQUEHANNA RD
		0090/1929	(SR2017 SEG 0100/1681)
FROM 0152/0090 SH			
(CONN)	0090/1762		
			018 "DIA CIRC CONCR
		0090/1746	LEN=0048 INSTALLED UNKN
DRESHERTOWN RD			
(SR2028 SEG 0050/3548)	0090/0489	0090/0489	
	018100 FT	018125 FT	1 0 00373 0 00 0227+50
			JEFFREY DR
			(TWP)
		0090/0000	LENGTH(AH 2693 BK 3378)
MARTIN LN			
(TWP)	0080/1677		
			LC FROM TWINING RD
		0080/1330	(CONN)
			TWINING RD
TWINING RD			(T321)
(T321)	0080/1216	0080/1216	
		0080/0742	BMSEN 46/0152/0080/0722
			0 0 00000 0 00 0000+00
			SANDY RUN
		0080/0722	BMSBG 46/0152/0080/0722
			VANCE DR
		0080/0405	(TWP)

DIR: N TOTAL LEN: 11.527 MI. DIST: 06-4 SR: 152
LEFT MUN: UPPER DUBLIN T RIGHT MUN: UPPER DUBLIN T

			030 "DIA CIRC CONCR
		0080/0300	LEN=0030 INSTALLED UNKN
WYE RD (SR9105 SEG 0010/0000)	0080/0200 014722 FT	014747 FT	1 1 05463 0 00 0159+16
			FITZWATERTOWN RD (SR2038 SEG 0010/0000)
			024 "DIA CAST IRON
			LEN=0020 INSTALLED UNKN
			NC LIMEKILN PK
		INTER-BK	JENKINTOWN RD (SR2021 SEG 0110/3219)
		0080/0000	LENGTH(AH 3378 BK 3423)
			024 "DIA CIRC CONCR
		0070/3357	LEN=0086 INSTALLED UNKN
WYE RD (SR9105 SEG 0010/0426)	0070/2900		NC FITZWATERTOWN RD
			018 "DIA CIRC CONCR
		0070/2790	LEN=0050 INSTALLED UNKN
BEECHWOOD AV (TWP)	0070/1104		
			UPPER DUBLIN
		0070/0893	ABINGTON T
CHELSEA AV (TWP)	0070/0635		
RUSCOMBE AV (TWP)	0070/0419 011299 FT	011324 FT	1 0 00373 0 00 0160+37
			NORTH HILLS AV (TWP)
NORTH HILLS AV (TWP)	0070/0000	0070/0000	LENGTH(AH 3423 BK 3285)
			PENN AV
		0060/2982	(TWP)
			015 "DIA CIRC CONCR
		0060/2714	LEN=0038 INSTALLED UNKN
TENNIS AV (TWP)	0060/2643		
			TENNIS AV
		0060/2520	(TWP)
CENTRAL AV (TWP)	0060/2181		
			CENTRAL AV
		0060/2047	(TWP)
			CRICKET AV
		0060/1693	(TWP)

DIR: N TOTAL LEN: 11.527 MI. DIST: 06-4 SR: 152
LEFT MUN: ABINGTON T RIGHT MUN: ABINGTON T

MAPLE AV (TWP)	0060/1207		
		0060/1192	MAPLE AV (TWP)
		0060/0779	HAMEL AV (TWP)
MOUNT CARMEL AV (SR2027 SEG 0020/0000)	0060/0519	0060/0519	
		0060/0402	ELM AV (TWP)
TO 0152/0050 SH (CONN)	0060/0073 008014 FT	008039 FT	1 0 00373 0 00 0128+00 EDGEHILL RD (TWP)
		0060/0000	MOUNT CARMEL AV (SR2027 SEG 0010/3804) LENGTH(AH 3285 BK 3322)
FROM 0152/0060 SH (CONN)	0050/3260	0050/3222	BMSEN 46/0152/0050/3146 BRIDGE POSTED (TONS) 0 0 00000 0 00 0000+00 SGL 12 COMB SOUTHEASTERN PA TRAN RR
		0050/3146	BMSBG 46/0152/0050/3146 015 "DIA CIRC CONCR
		0050/3125	LEN=0065 INSTALLED UNKN
ROOSEVELT AV (TWP)	0050/2944		
BROOKE RD (TWP)	0050/2889		
		0050/2880	018 "DIA CIRC METAL LEN=0050 INSTALLED UNKN
WILLOW GROVE AV (SR2034 SEG 0040/3558)	0050/2770	0050/2770	
		0050/2753	ABINGTON CHELTENHAM T
		0050/2640	018 "DIA CIRC METAL LEN=0040 INSTALLED UNKN
		0050/2430	018 "DIA CIR PLASTIC LEN=0082 INSTALLED UNKN
		0050/2381	018 "DIA CIRC CONCR LEN=0060 INSTALLED UNKN
		0050/2329	EAST AV (TWP)
		0050/2147	018 "DIA CIRC METAL LEN=0070 INSTALLED UNKN GLENSIDE AV

DIR: N TOTAL LEN: 11.527 MI. DIST: 06-4 SR: 152
LEFT MUN: CHELTENHAM T RIGHT MUN: CHELTENHAM T

		(TWP)
	0050/1886	MONTIER RD
	0050/1587	(TWP)
		018 "DIA CIRC CONCR
	0050/1510	LEN=0060 INSTALLED UNKN
		018 "DIA CIRC CONCR
	0050/1080	LEN=0052 INSTALLED UNKN
		018 "DIA CIRC CONCR
	0050/0840	LEN=0048 INSTALLED UNKN
		RADCLIFFE RD
	0050/0779	(TWP)
		018 "DIA CIRC CONCR
	0050/0498	LEN=0055 INSTALLED UNKN
		024 "DIA CIRC METAL
	0050/0280	LEN=0070 INSTALLED UNKN
		012 "DIA CIRC METAL
	0050/0090	LEN=0050 INSTALLED UNKN
004692 FT	004717 FT	1 0 00373 0 00 0094+37
		WAVERLY RD
		(TWP)
	S 0050/0000	LENGTH(AH 3322 BK 2644)
		LISMORE AV
	0040/2157	(TWP)
		018 "DIA CIRC CONCR
	0040/1905	LEN=0030 INSTALLED UNKN
		HARRISON AV
		(TWP)
	0040/1863	
		OAK RD
	0040/1573	(TWP)
		024 "DIA CIRC METAL
	0040/1566	LEN=0045 INSTALLED UNKN
		018 "DIA CIRC METAL
	0040/1278	LEN=0052 INSTALLED UNKN
	0040/1057	BMSEN 46/0152/0040/1041
		0 0 00000 0 00 0064+36
		TOOKANY CRK
	0040/1041	BMSBG 46/0152/0040/1041
		018 "DIA CIRC CONCR
	0040/1010	LEN=0050 INSTALLED UNKN
		024 "DIA CIRC CONCR
	0040/0740	LEN=0055 INSTALLED UNKN
		018 "DIA CIRC CONCR
	0040/0530	LEN=0050 INSTALLED UNKN
		018 "DIA CIRC CONCR
		LEN=0175 INSTALLED 2019
		CHURCH RD
		(SR0073 SEG 0604/2166)

DIR: N TOTAL LEN: 11.527 MI. DIST: 06-4 SR: 152

LEFT MUN: CHELTENHAM T

RIGHT MUN: CHELTENHAM T

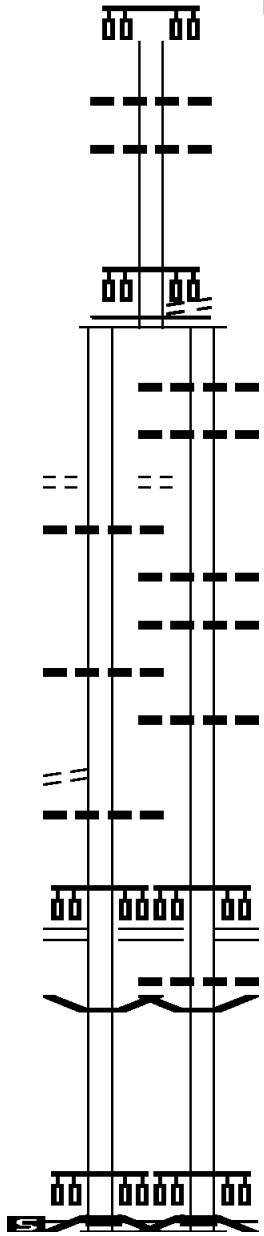

		0040/0360	
		0040/0250	018 "DIA CIR PLASTIC LEN=0030 INSTALLED UNKN
		0040/0070	018 "DIA CIRC CONCR LEN=0030 INSTALLED UNKN
	002048 FT	002073 FT	1 0 00373 0 00 0064+36 EASTON RD (CNTY) NC LIMEKILN PK
		0040/0000	MFC BEGIN = C LENGTH(AH 2644 BK 2073)
		0010/1479	018 "DIA CIRC CONCR LEN=0040 INSTALLED UNKN
		0010/1275	018 "DIA CIRC CONCR LEN=0040 INSTALLED UNKN
COLLEGE ENTRANCE DR (PRDR)	0011/1193	0010/1215	ARCADIA UNIVERSITY DR (PRDR)
018 "DIA CIRC METAL LEN=0045 INSTALLED UNKN	0011/1148		
		0010/0927	024"H 04"W ELLIP CONC LEN=0100 INSTALLED UNKN
		0010/0735	024 "DIA CIRC CONCR LEN=0050 INSTALLED UNKN
018 "DIA CIRC CONCR LEN=0025 INSTALLED UNKN	0011/0613		
		0010/0593	024 "DIA CIRC CONCR LEN=0330 INSTALLED UNKN
TO 8025/0750 SH (CONN)	0011/0500		
018"H 24"W CON BOX CUL LEN=0025 INSTALLED UNKN	0011/0318		
RAMP D RD (SR8025 SEG 0750/0000)			RAMP D RD (SR8025 SEG 0750/0000)
RAMP B RD (SR8025 SEG 0020/1135)	0011/0290	0010/0315	RAMP B RD (SR8025 SEG 0020/1135)
		0010/0195	018 "DIA CIRC CONCR LEN=0010 INSTALLED UNKN
BMSEN 46/0152/0010/0000 1 0 00373 0 00 0037+16 NC EASTON RD	0011/0093 000000 FT	0010/0093 000000 FT	BMSEN 46/0152/0010/0000 1 0 00373 0 00 0037+16 NC EASTON RD
EASTON RD (CNTY) PA 309	INTER-BK	INTER-BK	EASTON RD (CNTY) PA 309
BMSBG 46/0152/0010/0000 MFC BEGIN = C LENGTH(AH 2048 BK 0000)	0011/0000	0010/0000	BMSBG 46/0152/0010/0000 MFC BEGIN = C LENGTH(AH 2073 BK 0000)

DIR: B TOTAL LEN: 17.846 MI. DIST: 06-4 SR: 113
LEFT MUN: SOUDERTON B RIGHT MUN: SOUDERTON B

094225 FT 094225 FT AH-BUCKS (09)

DIR: B TOTAL LEN: 17.846 MI. DIST: 06-4 SR: 113
LEFT MUN: SOUDERTON B RIGHT MUN: SOUDERTON B

				INTER-AHD SOUDERTON RD
				(SR0113 SEG 0010/0000)
				COUNTY LINE RD
				(SR4027 SEG 0020/0000)
				0430/1267
				015 "DIA CIRC CONCR
				0430/0902 LEN=0045 INSTALLED UNKN
				015 "DIA CIRC CONCR
				0430/0642 LEN=0045 INSTALLED UNKN
				024 "DIA CIRC CONCR
				0430/0417 LEN=0045 INSTALLED UNKN
				SCHOOL LN
				(BORO)
				0430/0370
				015 "DIA CIRC METAL
				0430/0313 LEN=0035 INSTALLED UNKN
				UNKNOWN AL
				(BORO)
				NOBLE ST
				0430/0245 (BORO)
	092958 FT			092958 FT 1 0 00270 0 00 0934+75
				5 0430/0000 LENGTH(AH 1267 BK 0873)
				015"H 16"W BOX CULVRT*
				0420/0596 LEN=0041 INSTALLED UNKN
				015 "DIA CIRC METAL
				0420/0348 LEN=0045 INSTALLED UNKN
FIFTH ST				
(BORO)	0420/0319			
1 0 00270 0 00 0921+04	092085 FT			092085 FT
FOURTH ST				
(BORO)	0420/0000			5 0420/0000 LENGTH(AH 0873 BK 1160)
				FOURTH ST
				0410/1035 (BORO)
				015 "DIA CIRC METAL
				0410/0834 LEN=0040 INSTALLED UNKN
THIRD ST				
(BORO)	0410/0828			
				018 "DIA CIRC METAL
				0410/0512 LEN=0040 INSTALLED UNKN
				SECOND ST
				0410/0479 (BORO)
				012"H 18"W ELLIP METAL
				0410/0274 LEN=0040 INSTALLED UNKN
				018 "DIA CIRC CONCR
				0410/0028 LEN=0040 INSTALLED UNKN
	090925 FT			090925 FT 1 0 00270 0 00 0910+75
				NC BROAD ST
				FRONT ST
				(BORO)

DIR: B TOTAL LEN: 17.846 MI. DIST: 06-4 SR: 113
LEFT MUN: SOUDERTON B RIGHT MUN: SOUDERTON B

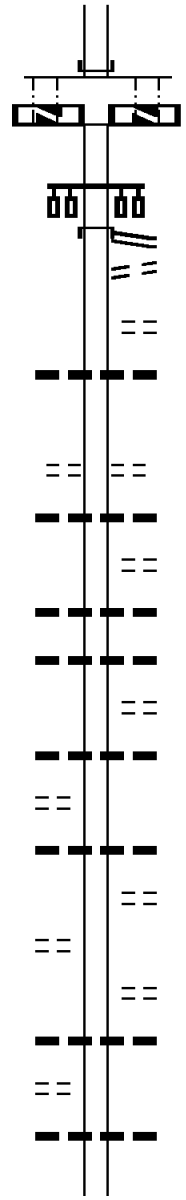

		INTER-BK BROAD ST (BORO)
		S 0410/0000 LTH AH 001160 BK 000110
	090925 FT	090925 FT
LTH AH 000350 BK 000524	7401/0000	7400/0000 LTH AH 000110 BK 000524
		INTER-AHD BROAD ST (BORO)
		BROAD ST
		0390/0524 (SR1012 SEG 0050/2348) TO 1012/0050 SH
		0390/0437 (CONN) UNKNOWN AL
		0390/0242 (BORO) 018 "DIA CIRC CONCR
		0390/0030 LEN=0050 INSTALLED UNKN
	090401 FT	090401 FT 2 0 46049 0 00 0174+10 CHESTNUT ST (BORO)
		S 0390/0000 LENGTH(AH 0524 BK 2169) 015 "DIA CIRC CONCR
		0380/1900 LEN=0030 INSTALLED UNKN HILLSIDE AV
		0380/1704 (BORO) 015 "DIA CIRC CONCR
		0380/1668 LEN=0050 INSTALLED UNKN 015 "DIA CIRC CONCR
		0380/1558 LEN=0050 INSTALLED UNKN GREEN ST
		0380/1268 (BORO) 018 "DIA CIRC CONCR
		0380/1230 LEN=0050 INSTALLED UNKN
CENTRAL AV (BORO)	0380/1137	
		018 "DIA CIRC CONCR
		0380/1114 LEN=0050 INSTALLED UNKN DIAMOND ST
		0380/0829 (BORO)
CHURCH ST (BORO)	0380/0689	
		WALNUT ST
		0380/0413 (BORO) 015 "DIA CAST IRON
		0380/0396 LEN=0038 INSTALLED UNKN
WALNUT ST (BORO)	0380/0318	
		015 "DIA CIRC METAL
		0380/0028 LEN=0033 INSTALLED UNKN
	088232 FT	088232 FT 1 0 00270 0 00 0881+06 SUMMIT ST

DIR: B TOTAL LEN: 17.846 MI. DIST: 06-4 SR: 113
LEFT MUN: SOUDERTON B RIGHT MUN: SOUDERTON B

			(BORO)
			0380/0000 LENGTH(AH 2169 BK 1034)
CLARION AV (BORO)	0370/0713		
			UNKNOWN RD
			0370/0459 (BORO)
HARRISON AV (BORO)	0370/0360		
			018 "DIA CIRC CONCR
			0370/0293 LEN=0032 INSTALLED UNKN
MAIN ST (BORO)	0370/0084 087198 FT		087198 FT 1 0 00270 0 00 0870+71
			(APRA) BRANNING BROS ST
			NC MAIN ST
			RELIANCE RD
RELIANCE RD (BORO)	0370/0000		(BORO)
			0370/0000 LENGTH(AH 1034 BK 2427)
			018 "DIA CIRC CONCR
			0360/2096 LEN=0040 INSTALLED UNKN
			018 "DIA CIRC CONCR
			0360/2035 LEN=0040 INSTALLED UNKN
			018 "DIA CIRC CONCR
			0360/1966 LEN=0038 INSTALLED UNKN
			SOUDERTON
			0360/1772 FRANCONIA T
			WILE AV
			0360/1591 (TWP)
INDIAN CREST SCHOOL DIS (PRDR)	0360/1400		0360/1400
			018 "DIA CIRC CONCR
			0360/1259 LEN=0038 INSTALLED UNKN
			018 "DIA CIRC CONCR
			0360/0859 LEN=0038 INSTALLED UNKN
			018 "DIA CIRC CONCR
			0360/0356 LEN=0038 INSTALLED UNKN
	084771 FT		084771 FT 1 0 00270 0 00 0846+21
			COWPATH RD
			(SR1011 SEG 0030/0000)
			0360/0000 LENGTH(AH 2427 BK 2324)
			018 "DIA CIRC METAL
			0350/1474 LEN=0090 INSTALLED UNKN
			018 "DIA CIRC CONCR
			0350/0468 LEN=0040 INSTALLED UNKN
BERGEY RD			SMOKEPIPE RD

DIR: B TOTAL LEN: 17.846 MI. DIST: 06-4 SR: 113
LEFT MUN: FRANCONIA T RIGHT MUN: FRANCONIA T

(T412)	0350/0383	0350/0383	(T405)
			018 "DIA CIRC CONCR
		0350/0322	LEN=0040 INSTALLED UNKN
1 0 00270 0 00 0822+72	082447 FT	082447 FT	
TELFORD PK			
(T445)	0350/0000	S 0350/0000	LENGTH(AH 2324 BK 3501)
			024 "DIA CIRC CONCR
		0340/2846	LEN=0040 INSTALLED UNKN
			018 "DIA CIRC CONCR
		0340/2381	LEN=0038 INSTALLED UNKN
			018 "DIA CIRC CONCR
		0340/2330	LEN=0089 INSTALLED UNKN
			018 "DIA CIRC CONCR
		0340/1709	LEN=0037 INSTALLED UNKN
			GODSHALL RD
			(T411)
		0340/1669	
			018 "DIA CIRC CONCR
		0340/1259	LEN=0037 INSTALLED UNKN
			018 "DIA CIRC CONCR
		0340/0858	LEN=0038 INSTALLED UNKN
			018 "DIA CIRC CONCR
		0340/0466	LEN=0037 INSTALLED UNKN
			018"H 24"W BOX CULVRT*
		0340/0275	LEN=0048 INSTALLED UNKN
			018 "DIA CIRC CONCR
		0340/0057	LEN=0039 INSTALLED UNKN
	078946 FT	078946 FT	1 0 00270 0 00 0787+80
			ALLENTOWN RD
			(SR1001 SEG 0170/0000)
		S 0340/0000	LENGTH(AH 3501 BK 2056)
			024 "DIA CIRC CONCR
		0330/1108	LEN=0070 INSTALLED UNKN
	076890 FT	076890 FT	1 0 00270 0 00 0767+00
			MEETING HOUSE RD
MEETING HOUSE RD			(T400)
(T400)	0330/0000	S 0330/0000	LENGTH(AH 2056 BK 2490)
			018 "DIA CIRC CONCR
		0320/1226	LEN=0046 INSTALLED UNKN

DIR: B TOTAL LEN: 17.846 MI. DIST: 06-4 SR: 113
LEFT MUN: FRANCONIA T RIGHT MUN: FRANCONIA T

			MOYER RD
		0320/0219	(T390)
			036"H 24"W ELLIP METAL
		0320/0198	LEN=0070 INSTALLED UNKN
		0320/0153	BMSEN 46/7476/9900/3388
	074400 FT	074400 FT	1 0 00270 0 00 0742+23
			PA TPK (I-476)
			BMSBG 46/7476/9900/3388
		S 0320/0000	LENGTH(AH 2490 BK 2348)
			015 "DIA CIRC CONCR
		0310/2328	LEN=0048 INSTALLED UNKN
KELLER CREAMERY RD (T398)	0310/2280		
			018 "DIA CIRC CONCR
		0310/2201	LEN=0070 INSTALLED UNKN
			018 "DIA CIRC CONCR
		0310/0958	LEN=0042 INSTALLED UNKN
			018 "DIA CIRC CONCR
		0310/0522	LEN=0056 INSTALLED UNKN
			018 "DIA CIRC CONCR
		0310/0042	LEN=0056 INSTALLED UNKN
	072052 FT	072052 FT	1 0 00270 0 00 0718+67
			SCHOOLHOUSE RD
			(SR1007 SEG 0050/0000)
		S 0310/0000	LENGTH(AH 2348 BK 2634)
			036 "DIA CIRC CONCR
		0300/2090	LEN=0052 INSTALLED UNKN
			MAPLE AV
		0300/2042	(T425)
			036 "DIA CIRC CONCR
		0300/1105	LEN=0100 INSTALLED UNKN
	069418 FT	069418 FT	1 0 00270 0 00 0691+95
			(APRA) C & T ASSOC INC
			YODER RD
			(T380)
			FRANCONIA
			LOWER SALFORD T
		S 0300/0000	LENGTH(AH 2634 BK 2067)
			024 "DIA CIRC CONCR

DIR: B TOTAL LEN: 17.846 MI. DIST: 06-4 SR: 113
LEFT MUN: LOWER SALFORD T RIGHT MUN: LOWER SALFORD T

```
                                                 0290/0978 LEN=0040 INSTALLED UNKN
WESTBOURNE RD
(TWP )                  0290/0838 ==
                                                           024 "DIA CIRC CONCR
                                                 0290/0562 LEN=0096 INSTALLED UNKN
                        067351 FT                067351 FT 1 0 00270 0 00 0671+37
                                                           GRUBER RD
                                                           (T377)
                                              == S 0290/0000 LENGTH(AH 2067 BK 1959)
                                                           018 "DIA CIRC METAL
                                                 0280/1200 LEN=0080 INSTALLED UNKN
                                                           PARK AV
                                                           (T434)
                                              ==   0280/1082
                                                           PIONEER CR
                                              ==   0280/0587 (T495)
                                                           INDIAN CK.
                                                           STRUCTURE LENGTH    8 FT
                                                 0280/0162 BMSID 46/0113/0280/0162
                        065392 FT                065392 FT 1 0 00270 0 00 0651+95
                                                           SUMNEYTOWN PK
                                                           (SR0063 SEG 0122/0000)
                                              S 0280/0000 LENGTH(AH 1959 BK 3334)
                                                           018 "DIA CIRC CONCR
                                                 0270/3262 LEN=0080 INSTALLED UNKN
                                                           018 "DIA CIRC CONCR
                                                 0270/2854 LEN=0046 INSTALLED UNKN
                                                           018 "DIA CIRC METAL
                                                 0270/2450 LEN=0046 INSTALLED UNKN
MONTGOMERY WOODS RD
(PRDR)                  0270/2084 ==
                                                           OAK DR
                                                           (T370)
                                              ==   0270/1357
                                                           018 "DIA CIRC CONCR
                                                 0270/1330 LEN=0030 INSTALLED UNKN
GROFFS MILL RD
(T496)                  0270/0942 ==

                        062058 FT                062058 FT 1 0 00270 0 00 0624+90
                                                           SUMMER HILL LN
                                                           (T494)
                                              == S 0270/0000 LENGTH(AH 3334 BK 0498)
1 0 00270 0 00 0621+73  061560 FT                061560 FT MAPLE AV
PATERNO DR                                                 (T427)
(T510)                  0260/0000 ==  ==  S 0260/0000 LENGTH(AH 0498 BK 2700)
```

DIR: B TOTAL LEN: 17.846 MI. DIST: 06-4 SR: 113
LEFT MUN: LOWER SALFORD T RIGHT MUN: LOWER SALFORD T

			0250/2611	024 "DIA CIRC CONCR LEN=0100 INSTALLED UNKN
			0250/1520	015"H 00"W MULT METAL LEN=0036 INSTALLED UNKN
MEETINGHOUSE RD (T367)	0250/1501	==		
		==	0250/1263	CHESWYCK DR (T481)
	058860 FT		058860 FT	1 0 00270 0 00 0594+73
LANDIS RD (T364)	0250/0000	== ==	S 0250/0000	LANDIS RD (T364) LENGTH(AH 2700 BK 2673)
			0240/2536	024 "DIA CIRC CONCR LEN=0040 INSTALLED UNKN
		==	0240/2021	OLD MORRIS RD (T430)
			0240/0764	018 "DIA CIRC METAL LEN=0044 INSTALLED UNKN
1 0 00270 0 00 0567+95 SALFORDVILLE RD (SR1017 SEG 0010/0000)	056187 FT 0240/0000	==	056187 FT S 0240/0000	LENGTH(AH 2673 BK 2173)
		==	0230/2152	MORRIS RD (T440)
CROSS RD (SR1020 SEG 0040/2156)	0230/2083	==		
			0230/0716	018 "DIA CIRC OTHER LEN=0030 INSTALLED UNKN
SHARON LN (T465)	0230/0701	==		
	054014 FT		054014 FT	1 0 00270 0 00 0546+91
		==	S 0230/0000	WHITTAKER WY (T466) LENGTH(AH 2173 BK 3319)
			0220/3311	018 "DIA CIRC CONCR LEN=0040 INSTALLED UNKN
				018"H 00"W MULT CONCR

DIR: B TOTAL LEN: 17.846 MI. DIST: 06-4 SR: 113
LEFT MUN: LOWER SALFORD T RIGHT MUN: LOWER SALFORD T

LEFT		RIGHT
		0220/2571 LEN=0064 INSTALLED UNKN
CLUBHOUSE DR		SCHLOSSER RD
(TWP)	0220/2113	0220/2113 (T424)
		KINSEY RD
		0220/1241 (SR1015 SEG 0050/3111)
1 0 00270 0 00 0526+50	050695 FT	050695 FT
LUCON RD		
(T416)	0220/0000	S 0220/0000 LENGTH(AH 3319 BK 2777)
		018 "DIA CIRC CONCR
		0210/2257 LEN=0026 INSTALLED UNKN
	047918 FT	047918 FT 1 0 00270 0 00 0490+12
		CRESSMAN RD
CRESSMAN RD		(T417)
(T417)	0210/0000	S 0210/0000 LENGTH(AH 2777 BK 2447)
		018 "DIA CIRC CONCR
		0200/2398 LEN=0026 INSTALLED UNKN
		018 "DIA CIRC CONCR
		0200/1982 LEN=0024 INSTALLED UNKN
		ASHBOURNE WY
		0200/1946 (TWP)
		018 "DIA CIRC METAL
		0200/1746 LEN=0024 INSTALLED UNKN
		018 "DIA CIRC METAL
		0200/1438 LEN=0028 INSTALLED UNKN
		ASHBOURNE WY
		0200/1014 (TWP)
		TOWNSHIP LINE RD
		(TWP)
		0200/0604
		LOWER SALFORD
		0200/0358 SKIPPACK T
	045471 FT	045471 FT 1 0 00270 0 00 0464+62
		NC HARLEYSVILLE PK
		SERENITY ST
		(TWP)
		S 0200/0000 LENGTH(AH 2447 BK 1960)
		018 "DIA CIRC CONCR
		0190/1928 LEN=0700 INSTALLED UNKN

DIR: B TOTAL LEN: 17.846 MI. DIST: 06-4 SR: 113
LEFT MUN: SKIPPACK T RIGHT MUN: SKIPPACK T

			SERENDIPITY WY
		0190/0483	(TWP)
	043511 FT	043511 FT	1 0 00270 0 00 0441+34
			SKIPPACK PK
			(SR0073 SEG 0250/0000)
		S 0190/0000	LENGTH(AH 1960 BK 2281)
			BMSEN 46/0113/0180/2066
		0180/2084	BRIDGE POSTED (TONS)
			0 0 00000 0 00 0000+00
			SGL 34 COMB 40
			SKIPPACK BR
		0180/2066	BMSBG 46/0113/0180/2066
			168"H 72"W ELLIP CONC
		0180/2045	LEN=0038 INSTALLED UNKN
			018 "DIA CIRC METAL
		0180/1305	LEN=0036 INSTALLED UNKN
			018 "DIA CIR PLASTIC
		0180/0395	LEN=0040 INSTALLED 2018
			018 "DIA CIR PLASTIC
		0180/0085	LEN=0060 INSTALLED 2018
	041230 FT	041230 FT	1 0 00270 0 00 0418+50
			MENSCH RD
			(T308)
		S 0180/0000	LENGTH(AH 2281 BK 2219)
SUSQUEHANNA RD (T205)	0170/1882		
			018 "DIA CIRC CONCR
		0170/1480	LEN=0030 INSTALLED UNKN
WENDY WY (TWP)	0170/0999		
			036 "DIA CIRC METAL
		0170/0708	LEN=0040 INSTALLED UNKN
	039011 FT	039011 FT	1 0 00270 0 00 0396+45
			CREAMERY RD
CRESSMAN RD (TWP)	0170/0000		(SR4007 SEG 0020/3570)
		S 0170/0000	LENGTH(AH 2219 BK 2525)
			HECKLER RD
		0160/1639	(T316)
			030 "DIA CIR PLASTIC
		0160/1252	LEN=0030 INSTALLED UNKN
MARY ELLEN LN (T207)	0160/0988		

DIR: B TOTAL LEN: 17.846 MI. DIST: 06-4 SR: 113
LEFT MUN: SKIPPACK T RIGHT MUN: SKIPPACK T

LEFT			RIGHT	
1 0 00270 0 00 0371+07 036486 FT			036486 FT	DOGWOOD LN
MARY ELLEN LN				(TWP)
(T207)	0160/0000		0160/0000	LENGTH(AH 2525 BK 2451)
				036"H 24"W ELLIP METAL
			0150/1966	LEN=0040 INSTALLED UNKN
				NORTH GORSKI LN
			0150/1170	(TWP)
				018 "DIA CIRC OTHER
			0150/1002	LEN=0046 INSTALLED UNKN
			0150/0214	SIGNALIZED MID BLOCK XI
1 0 00270 0 00 0346+52 034035 FT			034035 FT	
HALE RD				
(T209)	0150/0000		0150/0000	LENGTH(AH 2451 BK 2569)
				ANITA DR
			0140/2200	(T322)
				015 "DIA CIRC METAL
			0140/2146	LEN=0027 INSTALLED UNKN
			0140/2117	SIGNALIZED MID BLOCK XI
LC TO MEADOWRIDGE LN				
(TWP)	0140/1700			
LC FROM MEADOWRIDGE LN				
(TWP)	0140/1662			
				LANDIS RD
			0140/1262	(T323)
				024 "DIA CIRC CONCR
			0140/1140	LEN=0030 INSTALLED UNKN
	031466 FT		031466 FT	1 0 00270 0 00 0320+95
				MILL RD
				(SR4005 SEG 0080/3466)
			0140/0000	LENGTH(AH 2569 BK 2148)
				018 "DIA CIRC METAL
			0130/1025	LEN=0037 INSTALLED UNKN
CRESTVIEW BLVD				CRESTVIEW DR
(TWP)	0130/0906		0130/0906	(TWP)
				WINGATE DR
				(T405)
1 0 00270 0 00 0299+46 029318 FT			029318 FT	SKIPPACK
PERKIOMEN CRK RD				PERKIOMEN T
(T208)	0130/0000		0130/0000	LENGTH(AH 2148 BK 3040)
GYPSY LN				

DIR: B TOTAL LEN: 17.846 MI. DIST: 06-4 SR: 113
LEFT MUN: PERKIOMEN T RIGHT MUN: PERKIOMEN T

```
(T408)                    0120/2206                                  012"H 24"W ELLIP METAL
                                                          0120/1930  LEN=0036 INSTALLED UNKN
                                                                     CREEK RD
                                                          0120/1657  (SR4009 SEG 0030/1393)
                                                          0120/1518  BMSEN 46/0113/0120/1377
                                                                     1 0 00270 0 00 0282+81
                                                                     PERKIOMEN CREEK
                                                          0120/1377  BMSBG 46/0113/0120/1377
                                                          0120/1164  BMSEN 46/0113/0120/0834
                                                                     1 0 00270 0 00 0279+76
                                                                     PERKIOMEN CREEK
                                                          0120/0834  BMSBG 46/0113/0120/0834
                                                                     018 "DIA CIRC CONCR
                                                          0120/0610  LEN=0028 INSTALLED UNKN
                                                                     (APRA) RAHNS CONST & MA
                                                                     PRIVATE DR
                                                          0120/0209  (PRDR)
                                                                     018 "DIA CIRC CONCR
                                                          0120/0052  LEN=0026 INSTALLED UNKN
                                                                     024 "DIA CIRC METAL
                                                          0120/0032  LEN=0032 INSTALLED UNKN
                          026278 FT                       026278 FT  1 0 00270 0 00 0269+03
                                                                NC BRIDGE RD
                                                                     GRAVEL AV
                                                                     (SR0029 SEG 0170/0000)
                                                        S 0120/0000  LENGTH(AH 3040 BK 2369)
                                                                     018 "DIA CIRC METAL
                                                          0110/2330  LEN=0026 INSTALLED UNKN
                                                                     CENTENNIAL ST
                                                          0110/2009  (T423)
                                                                     OAK ST
                                                          0110/1597  (T332)
                                                                     018 "DIA CIR PLASTIC
                                                          0110/1128  LEN=0050 INSTALLED 2005

                          023909 FT                       023909 FT  1 0 00270 0 00 0243+96
                                                                NC RAHNS RD
                                                                     IRON BRIDGE DR
                                                                     (T509)

                                                                     PERKIOMEN
BETCHER RD                                                           TRAPPE B
(T330)                    0110/0000                       S 0110/0000  LENGTH(AH 2369 BK 3811)
                                                                     024 "DIA CIR PLASTIC
                                                          0100/3469  LEN=0060 INSTALLED 2005

                                                                     024 "DIA CIRC CONCR
```

DIR: B TOTAL LEN: 17.846 MI. DIST: 06-4 SR: 113
LEFT MUN: TRAPPE B RIGHT MUN: TRAPPE B

			0100/2859	LEN=0030 INSTALLED UNKN 012 "DIA CIRC METAL
			0100/2677	LEN=0028 INSTALLED UNKN
	020098 FT		020098 FT	1 0 00270 0 00 0207+24 COLLEGE AV (BORO)
		==	0100/0000	LENGTH(AH 3811 BK 1080) 015"H 00"W MULT CAST I
			0090/0738	LEN=0025 INSTALLED UNKN
	019018 FT		019018 FT	1 0 00270 0 00 0196+40 MAIN ST (SR4031 SEG 0130/0000)
				MFC BEGIN = B
			0090/0000	LENGTH(AH 1080 BK 2804) 018"H 18"W CON BOX CUL
			0080/2726	LEN=0050 INSTALLED UNKN
				HERITAGE PARK BL
		==	0080/1629	(BORO) 060"H 48"W ELLIP METAL
			0080/1207	LEN=0040 INSTALLED UNKN
1 0 00270 0 00 0167+37 LAUREL DR (BORO)	016214 FT 0080/0000	==	016214 FT 0080/0000	LENGTH(AH 2804 BK 1212) 024"H 18"W ELLIP CONC
			0070/1206	LEN=0050 INSTALLED UNKN CLAHOR AV
		==	0070/1059	(BORO) 072"H 60"W ELLIP METAL
			0070/0918	LEN=0040 INSTALLED UNKN
BRONSON CR (BORO)	0070/0688	==		
	015002 FT		015002 FT	1 0 00270 0 00 0156+25 NC THIRD AV TRAPPE
BOROUGH LINE RD				UPPER PROVIDENCE T

DIR: B TOTAL LEN: 17.846 MI. DIST: 06-4 SR: 113
LEFT MUN: TRAPPE B RIGHT MUN: TRAPPE B

(T427)	0070/0000	0070/0000	LENGTH(AH 1212 BK 2029)
			024 "DIA CIR PLASTIC
		0060/1908	LEN=0040 INSTALLED 2005
CORKWOOD LN (TWP)	0060/0550		
			024 "DIA CIRC METAL
		0060/0093	LEN=0032 INSTALLED UNKN
			HOPWOOD RD
1 0 00270 0 00 0128+35	012973 FT	012973 FT	(T327)
BECHTEL RD (T325)	0060/0000	0060/0000	LENGTH(AH 2029 BK 1973)
			024"H 18"W ELLIP METAL
		0050/0631	LEN=0038 INSTALLED UNKN
			018 "DIA CIRC METAL
		0050/0540	LEN=0040 INSTALLED UNKN
			024 "DIA CIRC METAL
		0050/0486	LEN=0040 INSTALLED UNKN
	011000 FT	011000 FT	1 0 00270 0 00 0095+06
			PAPERBIRCH DR
			(TWP)
		0050/0000	LENGTH(AH 1973 BK 3205)
			012 "DIA CIRC CONCR
		0040/2898	LEN=0030 INSTALLED UNKN
			015 "DIA CIRC METAL
		0040/1536	LEN=0050 INSTALLED UNKN
SUGARPINE LN (PRDR)	0040/1069		
			018 "DIA CIRC METAL
		0040/0052	LEN=0052 INSTALLED UNKN
	007795 FT	007795 FT	1 0 00270 0 00 0079+80
			MENNONITE RD
			(T323)
		0040/0000	LENGTH(AH 3205 BK 2887)
			018 "DIA CIRC CONCR
		0030/2280	LEN=0043 INSTALLED UNKN
			POTTSTOWN EXPRESSW
		0030/1915	OP ID 46/0422/0211/0000

DIR: B TOTAL LEN: 17.846 MI. DIST: 06-4 SR: 113
LEFT MUN: UPPER PROVIDENCE T RIGHT MUN: UPPER PROVIDENCE T

LEFT		RIGHT
		POTTSTOWN EXPESSWA
		0030/1839 OP ID 46/0422/0210/0000
		BLACK ROCK RD
YEAGER RD		(SR4003 SEG 0070/3646)
(T320)	0030/1337	0030/1337
TRAPPE RD		
(TWP)	0030/0965	NC TRAPPE RD
	004908 FT	004908 FT 1 0 00270 0 00 0052+35
		RAMSGATE DR
		(T545)
		S 0030/0000 LENGTH(AH 2887 BK 3989)
TRAPPE RD		
(TWP)	0020/3968	
		018 "DIA CIRC CONCR
		0020/3750 LEN=0050 INSTALLED UNKN
		018 "DIA CIRC METAL
		0020/3296 LEN=0050 INSTALLED UNKN
		024 "DIA CIRC CONCR
		0020/2348 LEN=0038 INSTALLED UNKN
		024 "DIA CIRC CONCR
		0020/2304 LEN=0043 INSTALLED UNKN
		0020/0830 BMSEN 46/0113/0020/0810
		0 0 00000 0 00 0000+00
		SCHUYLKILL T
		0020/0810 BMSBG 46/0113/0020/0810
1 0 00270 0 00 0012+00	000919 FT	000919 FT
SECOND AV		
(SR4015 SEG 0010/0000)		
DREIBELBIS RD		
(T425)	0020/0000	S 0020/0000 LENGTH(AH 3989 BK 0919)
		018 "DIA CIRC CONCR
		0010/0120 LEN=0026 INSTALLED UNKN
		018 "DIA CIRC METAL
		0010/0024 LEN=0028 INSTALLED UNKN
	000000 FT	000000 FT 1 0 00270 0 00 0012+00
		NC BLACK ROCK RD
		* REF-BK BLACK ROCK RD
		(SR0113 SEG 0340/2301)
		MFC BEGIN = C
		BK-CHESTER (15)
		S 0010/0000 LENGTH(AH 0919 BK 0000)

DIR: N TOTAL LEN: 7.085 MI. DIST: 06-4 SR: 100
LEFT MUN: DOUGLASS T RIGHT MUN: DOUGLASS T

AH-BERKS (06)037318 FT
SR 0100 SH INTER-AHD
(SR0100 SEG 0011/0000) 0131/1021
018 "DIA CIRC METAL
LEN=0035 INSTALLED UNKN 0131/0930
COUNTY LINE RD
(T493) 0131/0926
LC FROM COUNTY LINE
(CONN) 0131/0833

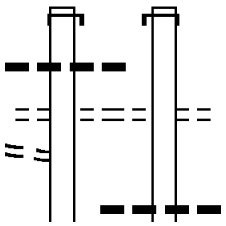

037407 FT
INTER-AHD SR 0100 SH
0130/1047 (SR0100 SEG 0010/0000)

COUNTY LINE RD
0130/0920 (T493)

015 "DIA CIRC CONCR
0130/0520 LEN=0056 INSTALLED UNKN

DIR: N TOTAL LEN: 7.085 MI. DIST: 06-4 SR: 100
LEFT MUN: DOUGLASS T RIGHT MUN: DOUGLASS T

		018 "DIA CIRC CONCR
	0130/0270	LEN=0056 INSTALLED UNKN
1 0 00779 0 00 0357+50 036297 FT	036360 FT	1 0 00779 0 00 0358+55
SWAMP CREEK		SWAMP CREEK
STRUCTURE LENGTH 14 FT		STRUCTURE LENGTH 14 FT
BMSID 46/0100/0130/0000		BMSID 46/0100/0130/0000
LENGTH(AH 1021 BK 3130) 0131/0000	0130/0000	LENGTH(AH 1047 BK 3249)
		015 "DIA CIRC CONCR
	0120/3164	LEN=0056 INSTALLED UNKN
018 "DIA CIRC CONCR		
LEN=0044 INSTALLED UNKN 0121/2840		018 "DIA CIRC CONCR
	0120/2884	LEN=0044 INSTALLED UNKN
018 "DIA CIRC CONCR		
LEN=0080 INSTALLED UNKN 0121/2377		
		018 "DIA CIRC CONCR
	0120/2400	LEN=0070 INSTALLED UNKN
		RAMP RD
	0120/2069	(SR8032 SEG 0500/0650)
RAMP RD		
(SR8032 SEG 0250/0000) 0121/2012		
018 "DIA CIRC CONCR		
LEN=0044 INSTALLED UNKN 0121/1714		
		018 "DIA CIRC CONCR
	0120/1750	LEN=0044 INSTALLED UNKN
		018 "DIA CIRC METAL
	0120/1463	LEN=0054 INSTALLED UNKN
E PHILA AVE		E PHILA AVE
OP ID 46/0073/0020/0000 0121/1379	0120/1424	OP ID 46/0073/0020/0000
018 "DIA CIRC CONCR		
LEN=0030 INSTALLED UNKN 0121/1373		
018 "DIA CIRC CONCR		
LEN=0044 INSTALLED UNKN 0121/1150		018 "DIA CIRC CONCR
	0120/1150	LEN=0044 INSTALLED UNKN
		018 "DIA CIRC CONCR
	0120/0870	LEN=0048 INSTALLED UNKN
018 "DIA CIRC CONCR		
LEN=0048 INSTALLED UNKN 0121/0864		
		RAMP RD
	0120/0759	(SR8032 SEG 0750/0000)
RAMP RD		
(SR8032 SEG 0010/0640) 0121/0712		
		018 "DIA CIRC CONCR
	0120/0392	LEN=0060 INSTALLED UNKN
018 "DIA CIRC CONCR		
LEN=0048 INSTALLED UNKN 0121/0372		
1 0 00779 0 00 0326+20 033167 FT	033111 FT	1 0 00779 0 00 0326+06
MINISTER CR.		MINISTER CR.
STRUCTURE LENGTH 12 FT		STRUCTURE LENGTH 12 FT
BMSID 46/0100/0120/0000		BMSID 46/0100/0120/0000
LENGTH(AH 3130 BK 3365) 0121/0000	0120/0000	LENGTH(AH 3249 BK 3330)
		024 "DIA CIRC CONCR

DIR: N TOTAL LEN: 7.085 MI. DIST: 06-4 SR: 100
LEFT MUN: DOUGLASS T RIGHT MUN: DOUGLASS T

LEFT		RIGHT
		0110/3207 LEN=0056 INSTALLED UNKN
018 "DIA CIRC CONCR LEN=0045 INSTALLED UNKN 0111/3191		
018 "DIA CIRC CONCR LEN=0024 INSTALLED UNKN 0111/2907		
		018 "DIA CIRC CONCR 0110/2891 LEN=0044 INSTALLED UNKN
018 "DIA CIRC CONCR LEN=0044 INSTALLED UNKN 0111/2607		
018 "DIA CIRC CONCR LEN=0044 INSTALLED UNKN 0111/2307		
		018 "DIA CIRC CONCR 0110/2291 LEN=0044 INSTALLED UNKN
018 "DIA CIRC CONCR LEN=0030 INSTALLED UNKN 0111/1410		
018 "DIA CIRC CONCR LEN=0044 INSTALLED UNKN 0111/1127		
		018 "DIA CIRC CONCR 0110/1107 LEN=0044 INSTALLED UNKN
018 "DIA CIRC CONCR LEN=0044 INSTALLED UNKN 0111/0825		
		018 "DIA CIRC CONCR 0110/0807 LEN=0044 INSTALLED UNKN
		018 "DIA CIRC CONCR 0110/0507 LEN=0048 INSTALLED UNKN
		018 "DIA CIRC CONCR 0110/0107 LEN=0072 INSTALLED UNKN
1 0 00779 0 00 0293+04 029802 FT		029781 FT 1 0 00779 0 00 0292+92
MINISTER BR.		MINISTER BR.
STRUCTURE LENGTH 9 FT		STRUCTURE LENGTH 9 FT
BMSID 46/0100/0110/0000		BMSID 46/0100/0110/0000
LENGTH(AH 3365 BK 2433) 0111/0000		0110/0000 LENGTH(AH 3330 BK 2414)
024 "DIA CIRC CONCR LEN=0110 INSTALLED UNKN 0101/1988		
		024 "DIA CIRC CONCR 0100/1965 LEN=0060 INSTALLED UNKN
JACKSON RD (T495) 0101/1842		JACKSON RD 0100/1840 (T495)
		018 "DIA CIRC METAL 0100/1785 LEN=0070 INSTALLED UNKN
		018 "DIA CIRC CONCR 0100/1465 LEN=0048 INSTALLED UNKN
		015 "DIA CIRC CONCR 0100/0805 LEN=0048 INSTALLED UNKN
		018 "DIA CIRC CONCR 0100/0525 LEN=0048 INSTALLED UNKN
018 "DIA CIRC CONCR LEN=0046 INSTALLED UNKN 0101/0260		

DIR: N TOTAL LEN: 7.085 MI. DIST: 06-4 SR: 100
LEFT MUN: DOUGLASS T RIGHT MUN: DOUGLASS T

			018 "DIA CIRC CONCR
		0100/0244	LEN=0050 INSTALLED UNKN
1 0 00779 0 00 0268+95 027369 FT		027367 FT	1 0 00779 0 00 0268+95
GROSSER RD			GROSSER RD
(T345)			(T345)
LENGTH(AH 2433 BK 2261) 0101/0000		0100/0000	LENGTH(AH 2414 BK 2204)
018 "DIA CIRC CONCR			
LEN=0048 INSTALLED UNKN 0091/2189			
MINISTER BR.			MINISTER BR.
STRUCTURE LENGTH 9 FT			STRUCTURE LENGTH 9 FT
BMSID 46/0100/0090/1978 0091/2049		0090/1978	BMSID 46/0100/0090/1978
084"H 84"W CONCR ARCH			
LEN=0088 INSTALLED UNKN 0091/2025			
			084"H 84"W CONCR ARCH
		0090/1950	LEN=0088 INSTALLED UNKN
			018 "DIA CIRC CONCR
		0090/1750	LEN=0088 INSTALLED UNKN
018 "DIA CIRC CONCR			
LEN=0068 INSTALLED UNKN 0091/1725			
			018 "DIA CIRC METAL
		0090/1700	LEN=0076 INSTALLED UNKN
			018 "DIA CIRC METAL
		0090/1400	LEN=0076 INSTALLED UNKN
			024 "DIA CIRC CONCR
		0090/1253	LEN=0080 INSTALLED UNKN
018 "DIA CIRC CONCR			
LEN=0066 INSTALLED UNKN 0091/1228			
			018 "DIA CIRC METAL
		0090/1100	LEN=0066 INSTALLED UNKN
			018 "DIA CIRC CONCR
		0090/0800	LEN=0056 INSTALLED UNKN
018 "DIA CIRC CONCR			018 "DIA CIRC METAL
LEN=0052 INSTALLED UNKN 0091/0550		0090/0550	LEN=0074 INSTALLED UNKN
			018 "DIA CIRC METAL
		0090/0300	LEN=0062 INSTALLED UNKN
			048 "DIA CIRC CONCR
		0090/0220	LEN=0086 INSTALLED UNKN
048 "DIA CIRC CONCR			
LEN=0086 INSTALLED UNKN 0091/0164			
1 0 00779 0 00 0246+87 025108 FT		025163 FT	1 0 00779 0 00 0246+87
RICK RD			RICK RD
(T492)			(T492)
LENGTH(AH 2261 BK 3385) 0091/0000		0090/0000	LENGTH(AH 2204 BK 3406)
			015 "DIA CIRC CONCR
		0080/3307	LEN=0052 INSTALLED UNKN
018 "DIA CIRC CONCR			
LEN=0046 INSTALLED UNKN 0081/3035			
			018 "DIA CIRC CONCR
		0080/2735	LEN=0044 INSTALLED UNKN
018 "DIA CIRC CONCR			

DIR: N TOTAL LEN: 7.085 MI. DIST: 06-4 SR: 100
LEFT MUN: DOUGLASS T RIGHT MUN: DOUGLASS T

LEFT		RIGHT	
LEN=0044 INSTALLED UNKN	0081/2765		
		018 "DIA CIRC CONCR	0080/2473
018 "DIA CIRC CONCR LEN=0046 INSTALLED UNKN	0081/2485		
		018 "DIA CIRC CONCR LEN=0044 INSTALLED UNKN	0080/1891
DOUGLASS UPPER POTTSGROVE T	0081/1941	DOUGLASS UPPER POTTSGROVE T	0080/1848
018 "DIA CIRC CONCR LEN=0044 INSTALLED UNKN	0081/1917		
018 "DIA CIRC CONCR LEN=0046 INSTALLED UNKN	0081/1619		
		018 "DIA CIRC CONCR LEN=0046 INSTALLED UNKN	0080/1591
018 "DIA CIRC CONCR LEN=0044 INSTALLED UNKN	0081/1317		
		018 "DIA CIRC CONCR LEN=0044 INSTALLED UNKN	0080/1270
018 "DIA CIRC CONCR LEN=0044 INSTALLED UNKN	0081/1053		
		024 "DIA CIRC CONCR LEN=0060 INSTALLED UNKN	0080/0965
		018 "DIA CIRC CONCR LEN=0054 INSTALLED UNKN	0080/0655
		018 "DIA CIRC CONCR LEN=0072 INSTALLED UNKN	0080/0342
018 "DIA CIRC CONCR LEN=0064 INSTALLED UNKN	0081/0055		
		018 "DIA CIRC METAL LEN=0060 INSTALLED UNKN	0080/0050
1 0 00779 0 00 0212+36 021723 FT MOYER RD (T334)		021757 FT 1 0 00779 0 00 0212+36 MOYER RD (T334)	
LENGTH(AH 3385 BK 2856)	0081/0000	LENGTH(AH 3406 BK 2923)	0080/0000
		018 "DIA CIRC METAL LEN=0082 INSTALLED UNKN	0074/2424
		048 "DIA CIRC CONCR LEN=0078 INSTALLED UNKN	0074/2374
048 "DIA CIRC CONCR LEN=0078 INSTALLED UNKN	0075/2288		
		018 "DIA CIRC METAL LEN=0080 INSTALLED UNKN	0074/2122
		018 "DIA CIRC METAL LEN=0076 INSTALLED UNKN	0074/1822
		015 "DIA CIRC METAL LEN=0062 INSTALLED UNKN	0074/1522
		018 "DIA CIRC CONCR LEN=0044 INSTALLED UNKN	0074/1211
018 "DIA CIRC CONCR			

DIR: N TOTAL LEN: 7.085 MI. DIST: 06-4 SR: 100
LEFT MUN: UPPER POTTSGROVE T RIGHT MUN: UPPER POTTSGROVE T

LEN=0044 INSTALLED UNKN 0075/1126

018 "DIA CIRC CONCR
LEN=0058 INSTALLED UNKN 0075/0674

RAMP RD
(SR8030 SEG 0500/0000) 0075/0407
018 "DIA CIRC CONCR
LEN=0052 INSTALLED UNKN 0075/0404

018 "DIA CIRC CONCR
LEN=0044 INSTALLED UNKN 0075/0071
0 0 00000 0 00 0000+00 018867 FT
FARMINGTON AVENUE
OP ID 46/4038/0082/0000
LENGTH(AH 2856 BK 1216) 0075/0000

018 "DIA CIRC CONCR
LEN=0056 INSTALLED UNKN 0071/0958

RAMP RD
(SR8030 SEG 0250/0726) 0071/0625

018 "DIA CIRC CONCR
LEN=0114 INSTALLED UNKN 0071/0350

BMSEN 46/0100/0070/0000 0071/0038
1 0 00779 0 00 0172+17 017651 FT
PINE FORD ROAD
BMSBG 46/0100/0070/0000
LENGTH(AH 1216 BK 3052) 0071/0000
030 "DIA CIRC CONCR
LEN=0072 INSTALLED UNKN 0061/2936

024 "DIA CIRC CONCR
LEN=0086 INSTALLED UNKN 0061/2192

018 "DIA CIRC CONCR
LEN=0044 INSTALLED UNKN 0061/1934

018 "DIA CIRC CONCR
0074/0722 LEN=0058 INSTALLED UNKN

RAMP RD
0074/0527 (SR8030 SEG 0750/0570)
018 "DIA CIRC CONCR
0074/0452 LEN=0044 INSTALLED UNKN

018 "DIA CIRC CONCR
0074/0142 LEN=0044 INSTALLED UNKN

018834 FT 0 0 00000 0 00 0000+00
FARMINGTON AVENUE
OP ID 46/4038/0082/0000
0074/0000 LENGTH(AH 2923 BK 1161)
018 "DIA CIRC CONCR
0070/1003 LEN=0044 INSTALLED UNKN

015 "DIA CIRC METAL
0070/0683 LEN=0058 INSTALLED UNKN

RAMP RD
0070/0363 (SR8030 SEG 0010/0000)

015 "DIA CIRC CONCR
0070/0068 LEN=0076 INSTALLED UNKN
0070/0038 BMSEN 46/0100/0070/0000
017673 FT 1 0 00779 0 00 0172+17
PINE FORD ROAD
BMSBG 46/0100/0070/0000
0070/0000 LENGTH(AH 1161 BK 2990)

024 "DIA CIRC CONCR
0060/2110 LEN=0042 INSTALLED UNKN

018 "DIA CIRC CONCR

DIR: N TOTAL LEN: 7.085 MI. DIST: 06-4 SR: 100
LEFT MUN: UPPER POTTSGROVE T RIGHT MUN: UPPER POTTSGROVE T

LEFT		RIGHT
		0060/1835 LEN=0044 INSTALLED UNKN
018 "DIA CIRC CONCR LEN=0044 INSTALLED UNKN 0061/1632		
		018 "DIA CIRC CONCR 0060/1535 LEN=0044 INSTALLED UNKN
018 "DIA CIRC CONCR LEN=0044 INSTALLED UNKN 0061/1326		
		018 "DIA CIRC CONCR 0060/1235 LEN=0044 INSTALLED UNKN
018 "DIA CIRC CONCR LEN=0050 INSTALLED UNKN 0061/0970		
		018 "DIA CIRC CONCR 0060/0885 LEN=0054 INSTALLED UNKN
018 "DIA CIRC CONCR LEN=0048 INSTALLED UNKN 0061/0662		
		018 "DIA CIRC CONCR 0060/0585 LEN=0048 INSTALLED UNKN
042 "DIA CIRC CONCR LEN=0056 INSTALLED UNKN 0061/0206		
		042 "DIA CIRC CONCR 0060/0147 LEN=0056 INSTALLED UNKN
		LC FROM STATE ST 0060/0126 (CONN)
		018 "DIA CIRC CONCR 0060/0054 LEN=0076 INSTALLED UNKN
1 0 00779 0 00 0141+68 014599 FT		014683 FT 1 0 00779 0 00 0141+68
FARMINGTON AV		FARMINGTON AV
(TBC)		(TBC)
STATE ST		STATE ST
(TBC)		(TBC)
LENGTH(AH 3052 BK 1882) 0061/0000		0060/0000 LENGTH(AH 2990 BK 1909)
LC FROM STATE ST (CONN) 0045/1810		
024 "DIA CIRC CONCR LEN=0046 INSTALLED UNKN 0045/1498		
		036 "DIA CIRC CONCR 0044/1390 LEN=0052 INSTALLED UNKN
		018 "DIA CIRC CONCR 0044/1290 LEN=0056 INSTALLED UNKN
		018 "DIA CIRC CONCR 0044/0942 LEN=0056 INSTALLED UNKN
018 "DIA CIRC CONCR LEN=0044 INSTALLED UNKN 0045/0603		
		018 "DIA CIRC CONCR 0044/0600 LEN=0056 INSTALLED UNKN
018 "DIA CIRC CONCR LEN=0044 INSTALLED UNKN 0045/0294		
0 0 00000 0 00 0000+00 012717 FT		012774 FT 0 0 00000 0 00 0000+00
LENGTH(AH 1882 BK 2992) 0045/0000		0044/0000 LENGTH(AH 1909 BK 3080)

DIR: N TOTAL LEN: 7.085 MI. DIST: 06-4 SR: 100
LEFT MUN: UPPER POTTSGROVE T RIGHT MUN: UPPER POTTSGROVE T

		0040/3080	018 "DIA CIRC CONCR LEN=0052 INSTALLED UNKN
018 "DIA CIRC CONCR LEN=0046 INSTALLED UNKN	0041/2992		
018 "DIA CIRC CONCR LEN=0050 INSTALLED UNKN	0041/2205		
		0040/2000	018 "DIA CIRC CONCR LEN=0060 INSTALLED UNKN
018 "DIA CIRC CONCR LEN=0044 INSTALLED UNKN	0041/1916		
018 "DIA CIRC CONCR LEN=0044 INSTALLED UNKN	0041/1630		
		0040/1360	018 "DIA CIRC CONCR LEN=0044 INSTALLED UNKN
024 "DIA CIRC CONCR LEN=0042 INSTALLED UNKN	0041/1336		
		0040/1075	018 "DIA CIRC CONCR LEN=0070 INSTALLED UNKN
018 "DIA CIRC CONCR LEN=0044 INSTALLED UNKN	0041/1060		
018 "DIA CIRC CONCR LEN=0044 INSTALLED UNKN	0041/0760		
		0040/0480	024 "DIA CIRC CONCR LEN=0062 INSTALLED UNKN
024 "DIA CIRC CONCR LEN=0040 INSTALLED UNKN	0041/0440		
018 "DIA CIRC CONCR LEN=0044 INSTALLED UNKN	0041/0191		
TO 4049/0010SH (CONN)	0041/0179		
		0040/0110	018 "DIA CIRC CONCR LEN=0062 INSTALLED UNKN
		009694 FT	1 0 00779 0 00 0093+61 VILLAGE: W.POTTSGROVE T COMMERCE DR (TWP) UPLAND SQUARE DR (SR4049 SEG 0010/0000) STATE RD (SR4040 SEG 0040/0968)
1 0 00779 0 00 0093+61 009725 FT UPLAND SQUARE DR (SR4049 SEG 0011/0000) STATE RD (SR4040 SEG 0040/0968)			
UPPER POTTSGROVE POTTSTOWN B LENGTH(AH 2992 BK 3335)	0041/0000	0040/0000	UPPER POTTSGROVE POTTSTOWN B LENGTH(AH 3080 BK 3338) TO 4040/0040 SH
		0030/3182	(CONN)
		0030/3015	036 "DIA CIRC CONCR LEN=0064 INSTALLED UNKN
036 "DIA CIRC CONCR			

DIR: N TOTAL LEN: 7.085 MI. DIST: 06-4 SR: 100
LEFT MUN: POTTSTOWN B RIGHT MUN: POTTSTOWN B

LEN=0050 INSTALLED UNKN 0031/2947			
		0030/2504	018 "DIA CIRC CONCR LEN=0042 INSTALLED UNKN
		0030/2192	024 "DIA CIRC CONCR LEN=0044 INSTALLED UNKN
024 "DIA CIRC CONCR LEN=0060 INSTALLED UNKN 0031/2190			
		0030/1967	018 "DIA CIRC CONCR LEN=0062 INSTALLED UNKN
018 "DIA CIRC CONCR LEN=0060 INSTALLED UNKN 0031/1766			
		0030/1740	018 "DIA CIRC CONCR LEN=0052 INSTALLED UNKN
		0030/1443	018 "DIA CIRC CONCR LEN=0040 INSTALLED UNKN
018 "DIA CIRC CONCR LEN=0060 INSTALLED UNKN 0031/1200			
		0030/1147	118 "DIA CIRC CONCR LEN=0040 INSTALLED UNKN
		0030/0843	018 "DIA CIRC CONCR LEN=0040 INSTALLED UNKN
		0030/0542	018 "DIA CIRC CONCR LEN=0040 INSTALLED UNKN
018 "DIA CIRC CONCR LEN=0055 INSTALLED UNKN 0031/0330			
		0030/0250	018 "DIA CIRC CONCR LEN=0045 INSTALLED 1977
BMSEN 46/0100/0030/0000 0031/0130		0030/0130	BMSEN 46/0100/0030/0000
1 0 00779 0 00 0059+81 006390 FT		006356 FT	1 0 00779 0 00 0059+81
MANATAWNY STREET			MANATAWNY STREET
BMSBG 46/0100/0030/0000			BMSBG 46/0100/0030/0000
LENGTH(AH 3335 BK 3540) 0031/0000	5	5 0030/0000	LENGTH(AH 3338 BK 3515)
BMSEN 46/0100/0020/2456 0021/2881		0020/2845	BMSEN 46/0100/0020/2456
0 0 00000 0 00 0000+00			0 0 00000 0 00 0000+00
MANTAWNY CREEK			MANTAWNY CREEK
BMSBG 46/0100/0020/2456 0021/2492		0020/2456	BMSBG 46/0100/0020/2456
(AAR 589512W)#TRKS 01 0021/2451		0020/2408	(AAR 589512W)#TRKS 01
LC TO SHOEMAKER RD			
(CONN) 0021/2054			
SHOEMAKER RD			SHOEMAKER RD
(BORO)			(BORO)
SHOEMAKER RD			SHOEMAKER RD
(BORO) 0021/1925		0020/1883	(BORO)
			LC TO SHOEMAKER RD
		0020/1762	(CONN)
			018 "DIA CIRC CONCR
		0020/1640	LEN=0050 INSTALLED UNKN
018 "DIA CIRC CONCR LEN=0065 INSTALLED UNKN 0021/1506			

DIR: N TOTAL LEN: 7.085 MI. DIST: 06-4 SR: 100
LEFT MUN: POTTSTOWN B RIGHT MUN: POTTSTOWN B

		0020/0292	018 "DIA CIRC CONCR LEN=0036 INSTALLED UNKN
018 "DIA CIRC CONCR LEN=0026 INSTALLED UNKN	0021/0276		
LC TO KING ST (CONN)	0021/0119		
		0020/0081	SHOEMAKER ST (CONN)
1 0 00779 0 00 0024+93	002850 FT	002841 FT	1 0 00779 0 00 0024+93
KING ST (BORO)			VILLAGE: POTTSTOWN BORO KING ST (BORO)
KING ST (SR0663 SEG 0010/0000) (SR0663 SEG 0011/0000)			KING ST (SR0663 SEG 0010/0000) (SR0663 SEG 0011/0000)
LENGTH(AH 3540 BK 2850)	0021/0000	0020/0000	LENGTH(AH 3515 BK 2841)
		0010/2770	018 "DIA CIRC CONCR LEN=0060 INSTALLED UNKN
		0010/2709	LC TO KING ST/0663 (CONN)
		0010/2662	RAMP RD (SR8028 SEG 0750/0000)
BMSEN 46/0100/0010/2114	0011/2554	0010/2569	BMSEN 46/0100/0010/2114
RAMP RD (SR8028 SEG 0250/1055)	0011/2279		
		0010/2120	018 "DIA CIRC CONCR LEN=0036 INSTALLED UNKN
1 0 00779 0 00 0017+32 RAMP A			1 0 00779 0 00 0017+32 RAMP A
BMSBG 46/0100/0010/2114	0011/2099	0010/2114	BMSBG 46/0100/0010/2114
BMSEN 46/0100/0010/1346	0011/1497	0010/1520	BMSEN 46/0100/0010/1346
0 0 00000 0 00 0000+00 KEYSTONE BOULEVARD			0 0 00000 0 00 0000+00 KEYSTONE BOULEVARD
BMSBG 46/0100/0010/1346	0011/1323	0010/1346	BMSBG 46/0100/0010/1346
BMSEN 46/0100/0010/0000	0011/0817	0010/0817	BMSEN 46/0100/0010/0000
		000000 FT	1 0 00779 0 00 0000+00
1 0 00779 0 00 0000+00	000000 FT		VILLAGE: POTTSTOWN BORO
NC POTTSTOWN BOYERTOWN BP POTTSTOWN BOYERTOWN BP REF-BK		NC POTTSTOWN BOYERTOWN BP REF-BK	POTTSTOWN BOYERTOWN BP
(SR0100 SEG 0621/3029) RIVER ROAD			(SR0100 SEG 0620/3015) RIVER ROAD
BMSBG 46/0100/0010/0000			BMSBG 46/0100/0010/0000
MFC BEGIN = B			MFC BEGIN = B BK-CHESTER (15)
LENGTH(AH 2850 BK 0000)	0011/0000	0010/0000	LENGTH(AH 2841 BK 0000)

DIR: E TOTAL LEN: 12.539 MI. DIST: 06-4 SR: 76
LEFT MUN: LOWER MERION T RIGHT MUN: LOWER MERION T

AH-PHILADELPHIA (67)
BMSEN 46/0076/3391/2620
SCHUYLKILL EX REF-AHD *
(SR0076 SEG 3395/0000) 066206 FT
RETAINING WALL END
BMSID 67/0076/3395/0190 3391/2952
RETAINING WALL END
BMSID 46/0076/3391/1944 3391/2709
RETAINING WALL BEGIN
BMSID 67/0076/3395/0190 3391/2702
0 00000 0 0 0000+00
RAMP F
BMSBG 46/0076/3391/2620 3391/2620
SIGN: 4 CHORD TRUSS
BMSID 46/0076/3391/2565 3391/2565
US 1 SOUTH CITY AVE
(SR8012 SEG 0260/0000) 3391/2400

RETAINING WALL BEGIN
BMSID 46/0076/3391/1944 3391/2120

018 "DIA CIRC CONCR
LEN=0052 INSTALLED UNKN 3391/2100

RAMP A RD
(SR8012 SEG 0250/0666) 3391/1963

RAMP C RD
(SR8012 SEG 0030/1324) 3391/1450
030 "DIA CIRC CONCR
LEN=0060 INSTALLED UNKN 3391/1283

066150 FT BMSEN 46/0076/3390/2581
* REF-AHD SCHUYLKILL EX
3390/2880 (SR0076 SEG 3394/0000)

0 0 00000 0 00 0000+00
CITY LINE (NB)
3390/2581 BMSBG 46/0076/3390/2581

3390/2415 BMSEN 46/0076/3390/2282
0 0 00000 0 00 0000+00
RAMP G
3390/2282 BMSBG 46/0076/3390/2282

018 "DIA CIRC METAL
3390/2208 LEN=0020 INSTALLED UNKN

US 1 SOUTH CITY AVE
3390/2139 (SR8012 SEG 0020/0000)

SIGN: CANTILEVER
3390/1743 BMSID 46/0076/3390/1743
LINCOLN DR/KELLY DR
3390/1549 (SR8012 SEG 0010/0000)

SIGN: 4 CHORD TRUSS
3390/1317 BMSID 46/0076/3390/1317
018 "DIA CIRC CONCR
3390/1270 LEN=0054 INSTALLED UNKN
030 "DIA CIRC CONCR

DIR: E TOTAL LEN: 12.539 MI. DIST: 06-4 SR: 76
LEFT MUN: LOWER MERION T RIGHT MUN: LOWER MERION T

	3390/1243	LEN=0036 INSTALLED UNKN
018 "DIA CIRC CONCR LEN=0055 INSTALLED UNKN 3391/0785		
060"H 48"W CON BOX CUL LEN=0070 INSTALLED UNKN 3391/0708		
		060"H 48"W CON BOX CUL
	3390/0637	LEN=0126 INSTALLED UNKN
SIGN: CANTILEVER BMSID 46/0076/3391/0233 3391/0233		SIGN: 4 CHORD TRUSS
	3390/0530	BMSID 46/0076/3390/0530
		018 "DIA CIRC CONCR
	3390/0424	LEN=0176 INSTALLED UNKN
		018 "DIA CIRC CONCR
	3390/0149	LEN=0025 INSTALLED UNKN
		018 "DIA CIRC CONCR
	3390/0148	LEN=0056 INSTALLED UNKN
018 "DIA CIRC CONCR LEN=0044 INSTALLED UNKN 3391/0108		
		018 "DIA CIRC CONCR
	3390/0045	LEN=0036 INSTALLED UNKN
1 0 00769 0 01 0620+60 063254 FT MILEPOST 339.00	063270 FT	1 0 00769 0 01 0620+60 MILEPOST 339.00
LENGTH(AH 2952 BK 2617) 3391/0000	3390/0000	LENGTH(AH 2880 BK 2657)
BMSEN 46/0076/3384/2351 3385/2601	3384/2586	BMSEN 46/0076/3384/2351
018 "DIA CIRC CONCR LEN=0042 INSTALLED UNKN 3385/2453		
		018 "DIA CIRC CONCR
	3384/2432	LEN=0042 INSTALLED UNKN
		015 "DIA CIRC CONCR
	3384/2360	LEN=0058 INSTALLED UNKN
0 0 00000 0 00 0000+00 RGT FERRY RD		0 0 00000 0 00 0000+00 RGT FERRY RD
BMSBG 46/0076/3384/2351 3385/2366	3384/2351	BMSBG 46/0076/3384/2351
		015 "DIA CIRC CONCR
	3384/2083	LEN=0036 INSTALLED UNKN
		015 "DIA CIRC CONCR
	3384/1943	LEN=0036 INSTALLED UNKN
		015 "DIA CIRC CONCR
	3384/1801	LEN=0036 INSTALLED UNKN
		018 "DIA CIRC CONCR
	3384/1526	LEN=0036 INSTALLED UNKN
		018 "DIA CIRC CONCR
	3384/1189	LEN=0054 INSTALLED UNKN
SIGN: 4 CHORD TRUSS BMSID 46/0076/3384/1169 3385/1195		SIGN: 4 CHORD TRUSS
	3384/1169	BMSID 46/0076/3384/1169
018 "DIA CIRC CONCR LEN=0020 INSTALLED UNKN 3385/1039		
		018 "DIA CIRC CONCR
	3384/1028	LEN=0052 INSTALLED UNKN
		015 "DIA CIRC CONCR
	3384/0748	LEN=0036 INSTALLED UNKN

DIR: E TOTAL LEN: 12.539 MI. DIST: 06-4 SR: 76
LEFT MUN: LOWER MERION T RIGHT MUN: LOWER MERION T

LEFT		RIGHT
015 "DIA CIRC CONCR LEN=0020 INSTALLED UNKN	3385/0546	
	3384/0528	015 "DIA CIRC CONCR LEN=0036 INSTALLED UNKN
018 "DIA CIRC CONCR LEN=0036 INSTALLED UNKN	3385/0052	018 "DIA CIRC CONCR LEN=0036 INSTALLED UNKN
	3384/0052	SIGN: CANTILEVER
	3384/0044	BMSID 46/0076/3384/0044
1 0 00769 0 01 0594+20 060637 FT		060613 FT 1 0 00769 0 01 0594+20
LENGTH(AH 2617 BK 2665)	3385/0000	3384/0000 LENGTH(AH 2657 BK 2480)
BMSEN 46/0076/3380/0985	3381/2648	3380/2475 BMSEN 46/0076/3380/0985
018 "DIA CIRC CONCR LEN=0036 INSTALLED UNKN	3381/2392	018 "DIA CIRC CONCR 3380/2392 LEN=0036 INSTALLED UNKN
SCHUYLKILL T STRUCTURE LENGTH 16 FT		SCHUYLKILL T STRUCTURE LENGTH 16 FT
BMSID 46/0076/3380/2363	3381/2363	3380/2363 BMSID 46/0076/3380/2363
0 0 00000 0 00 0000+00 NORFOLK SOUTHERN RAI RR		0 0 00000 0 00 0000+00 NORFOLK SOUTHERN RAI RR
BMSBG 46/0076/3380/0985	3381/1158	3380/0985 BMSBG 46/0076/3380/0985
018 "DIA CIRC CONCR LEN=0046 INSTALLED UNKN	3381/0801	
	3380/0797	018 "DIA CIRC CONCR LEN=0058 INSTALLED UNKN
SIGN: 4 CHORD TRUSS BMSID 46/0076/3381/0694	3381/0694	SIGN: 4 CHORD TRUSS 3380/0760 BMSID 46/0076/3380/0760
	3380/0510	030 "DIA CIRC CONCR LEN=0036 INSTALLED UNKN
SOUTHEASTERN PENNSYLVAN OVERPASS IS RR X-ING	3381/0589	SOUTHEASTERN PENNSYLVAN 3380/0500 OVERPASS IS RR X-ING
030 "DIA CIRC CONCR LEN=0046 INSTALLED UNKN	3381/0518	
	3380/0288	018 "DIA CIRC CONCR LEN=0062 INSTALLED UNKN
BELMONT AVE/GREEN LANE (SR8010 SEG 0500/0000)	3381/0270	
	3380/0015	RAMP C RD (SR8010 SEG 0750/0370)
1 0 00769 0 01 0567+80 057972 FT MILEPOST 338.00		058133 FT 1 0 00769 0 01 0567+80 MILEPOST 338.00
LENGTH(AH 2665 BK 2640)	3381/0000	3380/0000 LENGTH(AH 2480 BK 2648)
		GULLEY RUN STRUCTURE LENGTH 16 FT
	3374/2367	BMSID 46/0076/3374/2367
BMSEN 46/0076/3374/2210	3375/2476	3374/2366 BMSEN 46/0076/3374/2210
0 0 00000 0 00 0000+00 BELMONT AVE		0 0 00000 0 00 0000+00 BELMONT AVE
BMSBG 46/0076/3374/2210	3375/2320	3374/2210 BMSBG 46/0076/3374/2210

DIR: E TOTAL LEN: 12.539 MI. DIST: 06-4 SR: 76
LEFT MUN: LOWER MERION T RIGHT MUN: LOWER MERION T

GULLEY RUN
STRUCTURE LENGTH 16 FT
BMSID 46/0076/3374/2367 3375/2060
RAMP B RD
(SR8010 SEG 0250/0430) 3375/1950
015 "DIA CIRC CONCR
LEN=0076 INSTALLED UNKN 3375/1930

018 "DIA CIRC CONCR
LEN=0054 INSTALLED UNKN 3375/1836

018 "DIA CIRC METAL
LEN=0124 INSTALLED UNKN 3375/1673

SIGN: 4 CHORD TRUSS
BMSID 46/0076/3374/1400 3375/1500
018 "DIA CIRC CONCR
LEN=0058 INSTALLED UNKN 3375/1416

060 "DIA CIRC METAL
LEN=0064 INSTALLED UNKN 3375/1194
018 "DIA CIRC CONCR
LEN=0044 INSTALLED UNKN 3375/0904

036 "DIA CIRC CONCR
LEN=0042 INSTALLED UNKN 3375/0570
SIGN: CANTILEVER
BMSID 46/0076/3375/0475 3375/0475
018 "DIA CIRC CONCR
LEN=0067 INSTALLED UNKN 3375/0346
018 "DIA CIRC CONCR
LEN=0064 INSTALLED UNKN 3375/0155
1 0 00769 0 01 0541+40 055332 FT
LENGTH(AH 2640 BK 2623) 3375/0000 S

018 "DIA CIRC CONCR
LEN=0058 INSTALLED UNKN 3371/2318
018 "DIA CIRC METAL
LEN=0032 INSTALLED UNKN 3371/2083
048 "DIA CIRC CONCR
LEN=0068 INSTALLED UNKN 3371/1753
GLANRAFFAN C
STRUCTURE LENGTH 13 FT
BMSID 46/0076/3370/1559 3371/1559

018 "DIA CIRC CONCR
3374/1805 LEN=0060 INSTALLED UNKN

GREEN LANE/ BELMONT AV
3374/1730 (SR8010 SEG 0010/0000)

018 "DIA CIRC CONCR
3374/1416 LEN=0048 INSTALLED UNKN
SIGN: 4 CHORD TRUSS
3374/1400 BMSID 46/0076/3374/1400

060 "DIA CIRC METAL
3374/1203 LEN=0042 INSTALLED UNKN

018 "DIA CIRC CONCR
3374/0904 LEN=0030 INSTALLED UNKN
036 "DIA CIRC CONCR
3374/0589 LEN=0038 INSTALLED UNKN

018 "DIA CIRC CONCR
3374/0346 LEN=0035 INSTALLED UNKN
018 "DIA CIRC CONCR
3374/0155 LEN=0032 INSTALLED UNKN
055485 FT 1 0 00769 0 01 0541+40
S 3374/0000 LENGTH(AH 2648 BK 2640)
018 "DIA CIRC CONCR
3370/2568 LEN=0038 INSTALLED UNKN
018 "DIA CIRC CONCR
3370/2318 LEN=0040 INSTALLED UNKN

048 "DIA CIRC CONCR
3370/1753 LEN=0085 INSTALLED UNKN
GLANRAFFAN C
STRUCTURE LENGTH 13 FT
3370/1559 BMSID 46/0076/3370/1559

DIR: E TOTAL LEN: 12.539 MI. DIST: 06-4 SR: 76
LEFT MUN: LOWER MERION T RIGHT MUN: LOWER MERION T

SIGN: CANTILEVER
BMSID 46/0076/3371/1117 3371/1117
015 "DIA CIRC CONCR
LEN=0038 INSTALLED UNKN 3371/0818
015 "DIA CIRC CONCR
LEN=0038 INSTALLED UNKN 3371/0574

024 "DIA CIRC METAL
LEN=0072 INSTALLED UNKN 3371/0282
1 0 00769 0 01 0515+00 052709 FT
MILEPOST 337.00
LENGTH(AH 2623 BK 2640) 3371/0000
018 "DIA CIRC METAL
LEN=0066 INSTALLED UNKN 3365/2583

018 "DIA CIRC CONCR
LEN=0032 INSTALLED UNKN 3365/2324

018 "DIA CIRC CONCR
LEN=0032 INSTALLED UNKN 3365/2028

024 "DIA CIRC METAL
LEN=0026 INSTALLED UNKN 3365/1733

DRAINAGE
STRUCTURE LENGTH 100 FT
BMSID 46/0076/3364/1468 3365/1475
LEN=0136 INSTALLED UNKN 3365/1473

SIGN: CANTILEVER
BMSID 46/0076/3365/1100 3365/1100

018 "DIA CIRC CONCR
LEN=0034 INSTALLED UNKN 3365/1026

036 "DIA CIRC CONCR
LEN=0046 INSTALLED UNKN 3365/0854

015 "DIA CIRC CONCR
LEN=0050 INSTALLED UNKN 3365/0750
015 "DIA CIRC CONCR

015 "DIA CIRC CONCR
3370/0337 LEN=0048 INSTALLED UNKN
024 "DIA CIRC METAL
3370/0282 LEN=0056 INSTALLED UNKN
052845 FT 1 0 00769 0 01 0515+00
MILEPOST 337.00
3370/0000 LENGTH(AH 2640 BK 2640)

018 "DIA CIRC CONCR
3364/2329 LEN=0038 INSTALLED UNKN

018 "DIA CIRC CONCR
3364/2033 LEN=0038 INSTALLED UNKN

SIGN: CANTILEVER
3364/1790 BMSID 46/0076/3364/1790

024 "DIA CIRC CONCR
3364/1692 LEN=0050 INSTALLED UNKN
DRAINAGE
STRUCTURE LENGTH 100 FT
3364/1468 BMSID 46/0076/3364/1468

RETAINING WALL END
3364/1229 BMSID 46/0076/3365/1449

018 "DIA CIRC CONCR
3364/1051 LEN=0038 INSTALLED UNKN

RETAINING WALL BEGIN
3364/1000 BMSID 46/0076/3365/1449

036 "DIA CIRC CONCR
3364/0828 LEN=0046 INSTALLED UNKN

DIR: E TOTAL LEN: 12.539 MI. DIST: 06-4 SR: 76
LEFT MUN: LOWER MERION T RIGHT MUN: LOWER MERION T

LEN=0052 INSTALLED UNKN 3365/0478
GLADWYNE RAMP E RD
(SR8008 SEG 0500/0000) 3365/0462

060 "DIA CIRC METAL
LEN=0176 INSTALLED UNKN 3365/0313

018 "DIA CIRC CONCR
LEN=0048 INSTALLED UNKN 3365/0174
1 0 00769 0 01 0488+60 050069 FT
LENGTH(AH 2640 BK 2653) 3365/0000 S

018 "DIA CIRC CONCR
LEN=0036 INSTALLED UNKN 3361/2590

018 "DIA CIRC CONCR
LEN=0036 INSTALLED UNKN 3361/2143

018 "DIA CIRC CONCR
LEN=0036 INSTALLED UNKN 3361/1943
BMSEN 46/0076/3360/1490 3361/1898

018 "DIA CIRC CONCR
LEN=0036 INSTALLED UNKN 3361/1675
1 0 00769 0 01 0462+20
HOLLOW ROAD
BMSBG 46/0076/3360/1490 3361/1653

048 "DIA CIRC METAL
LEN=0106 INSTALLED UNKN 3361/0754

060 "DIA CIRC METAL
3364/0330 LEN=0062 INSTALLED UNKN

018 "DIA CIRC CONCR
3364/0216 LEN=0038 INSTALLED UNKN

050205 FT 1 0 00769 0 01 0488+60
S 3364/0000 LENGTH(AH 2640 BK 2640)
018 "DIA CIRC CONCR
3360/2595 LEN=0028 INSTALLED UNKN

RAMP F RD
3360/2161 (SR8008 SEG 0750/0440)
018 "DIA CIRC CONCR
3360/2143 LEN=0064 INSTALLED UNKN

018 "DIA CIRC CONCR
3360/1948 LEN=0046 INSTALLED UNKN

3360/1735 BMSEN 46/0076/3360/1490
018 "DIA CIRC CONCR
3360/1690 LEN=0036 INSTALLED UNKN

0 0 00000 0 00 0000+00
HOLLOW ROAD
3360/1490 BMSBG 46/0076/3360/1490
018 "DIA CIRC CONCR
3360/1332 LEN=0038 INSTALLED UNKN
015 "DIA CIRC CONCR
3360/1088 LEN=0042 INSTALLED UNKN
015 "DIA CIRC CONCR
3360/0843 LEN=0042 INSTALLED UNKN
SIGN: CANTILEVER
3360/0815 BMSID 46/0076/3360/0815

060 "DIA CIRC METAL
3360/0752 LEN=0046 INSTALLED UNKN
018 "DIA CIRC CONCR
3360/0540 LEN=0038 INSTALLED UNKN
036 "DIA CIRC CONCR
3360/0097 LEN=0032 INSTALLED UNKN

DIR: E TOTAL LEN: 12.539 MI. DIST: 06-4 SR: 76
LEFT MUN: LOWER MERION T RIGHT MUN: LOWER MERION T

LEFT		RIGHT	
036 "DIA CIRC CONCR			
LEN=0032 INSTALLED UNKN 3361/0090			
1 0 00769 0 01 0462+20 047416 FT		047565 FT 1 0 00769 0 01 0462+20	
MILEPOST 336.00		MILEPOST 336.00	
LENGTH(AH 2653 BK 2640) 3361/0000		3360/0000 LENGTH(AH 2640 BK 2640)	
BMSEN 46/0076/3354/1965 3355/2448		3354/2294 BMSEN 46/0076/3354/1965	
		018 "DIA CIRC CONCR	
		3354/2210 LEN=0034 INSTALLED UNKN	
1 0 00769 0 01 0435+80		1 0 00769 0 01 0435+80	
MILL CREEK ROAD		MILL CREEK ROAD	
BMSBG 46/0076/3354/1965 3355/2119		3354/1965 BMSBG 46/0076/3354/1965	
		SIGN: CANTILEVER	
		3354/1870 BMSID 46/0076/3354/1870	
015 "DIA CIRC CONCR		015 "DIA CIRC CONCR	
LEN=0040 INSTALLED UNKN 3355/1690		3354/1690 LEN=0036 INSTALLED UNKN	
		018 "DIA CIRC CONCR	
		3354/1408 LEN=0032 INSTALLED UNKN	
018 "DIA CIRC CONCR			
LEN=0046 INSTALLED UNKN 3355/1401			
		018 "DIA CIRC CONCR	
		3354/1162 LEN=0040 INSTALLED UNKN	
018 "DIA CIRC CONCR			
LEN=0042 INSTALLED UNKN 3355/1154			
036 "DIA CIRC CONCR		036 "DIA CIRC CONCR	
LEN=0042 INSTALLED UNKN 3355/1037		3354/1037 LEN=0038 INSTALLED UNKN	
018 "DIA CIRC CONCR			
LEN=0042 INSTALLED UNKN 3355/0915			
		018 "DIA CIRC CONCR	
		3354/0906 LEN=0042 INSTALLED UNKN	
018 "DIA CIRC CONCR			
LEN=0046 INSTALLED UNKN 3355/0665			
		018 "DIA CIRC CONCR	
		3354/0655 LEN=0038 INSTALLED UNKN	
1 0 00769 0 01 0435+80 044776 FT		044925 FT 1 0 00769 0 01 0435+80	
LENGTH(AH 2640 BK 2618) 3355/0000		3354/0000 LENGTH(AH 2640 BK 2640)	
		060"H 48"W CON BOX CUL	
		3350/1663 LEN=0096 INSTALLED UNKN	
060"H 48"W CON BOX CUL			
LEN=0086 INSTALLED UNKN 3351/1651			
		024 "DIA CIRC CONCR	
		3350/0898 LEN=0038 INSTALLED UNKN	
024 "DIA CIRC CONCR			
LEN=0070 INSTALLED UNKN 3351/0894			
030 "DIA CIRC CONCR			
LEN=0078 INSTALLED UNKN 3351/0088			

DIR: E TOTAL LEN: 12.539 MI. DIST: 06-4 SR: 76
LEFT MUN: LOWER MERION T RIGHT MUN: LOWER MERION T

LEFT		RIGHT
		036 "DIA CIRC CONCR
	3350/0083	LEN=0052 INSTALLED UNKN
1 0 00769 0 01 0409+40 042158 FT	042285 FT	1 0 00769 0 01 0409+40
MILEPOST 335.00		MILEPOST 335.00
LENGTH(AH 2618 BK 2640) 3351/0000	3350/0000	LENGTH(AH 2640 BK 2642)
		036 "DIA CIRC CONCR
	3344/2267	LEN=0055 INSTALLED UNKN
036 "DIA CIRC CONCR		
LEN=0075 INSTALLED UNKN 3345/2263		
		030 "DIA CIRC CONCR
	3344/1986	LEN=0048 INSTALLED UNKN
		036 "DIA CIRC CONCR
	3344/1882	LEN=0052 INSTALLED UNKN
030 "DIA CIRC CONCR		
LEN=0038 INSTALLED UNKN 3345/1969		
036 "DIA CIRC CONCR		
LEN=0070 INSTALLED UNKN 3345/1900		
		018 "DIA CIRC CONCR
	3344/1438	LEN=0038 INSTALLED UNKN
DMS SIGN STRUCTURE		DMS SIGN STRUCTURE
BMSID 46/0076/3345/1490 3345/1490	3344/1390	BMSID 46/0076/3344/1390
018 "DIA CIRC CONCR		
LEN=0034 INSTALLED UNKN 3345/1445		
BMSEN 46/0076/3344/1170 3345/1358	3344/1288	BMSEN 46/0076/3344/1170
		015 "DIA CIRC CONCR
	3344/1186	LEN=0052 INSTALLED UNKN
1 0 00769 0 01 0383+00		0 0 00000 0 00 0000+00
WAVERLY ROAD		WAVERLY ROAD
BMSBG 46/0076/3344/1170 3345/1240	3344/1170	BMSBG 46/0076/3344/1170
015 "DIA CIRC CONCR		
LEN=0038 INSTALLED UNKN 3345/1192		
SCHUYLKILL B		SCHUYLKILL B
STRUCTURE LENGTH 16 FT		STRUCTURE LENGTH 16 FT
BMSID 46/0076/3344/0916 3345/0916	3344/0916	BMSID 46/0076/3344/0916
024 "DIA CIRC CONCR		
LEN=0038 INSTALLED UNKN 3345/0178		
		030 "DIA CIRC CONCR
	3344/0174	LEN=0038 INSTALLED UNKN
1 0 00769 0 01 0383+00 039518 FT	039643 FT	1 0 00769 0 01 0383+00
LENGTH(AH 2640 BK 2640) 3345/0000	3344/0000	LENGTH(AH 2642 BK 2640)
030 "DIA CIRC CONCR		
LEN=0038 INSTALLED UNKN 3341/2578		
		024 "DIA CIRC CONCR
	3340/2570	LEN=0038 INSTALLED UNKN
018 "DIA CIRC CONCR		018 "DIA CIRC CONCR
LEN=0035 INSTALLED UNKN 3341/2328	3340/2328	LEN=0038 INSTALLED UNKN
		018 "DIA CIRC CONCR
	3340/2086	LEN=0038 INSTALLED UNKN
018 "DIA CIRC CONCR		

DIR: E TOTAL LEN: 12.539 MI. DIST: 06-4 SR: 76
LEFT MUN: LOWER MERION T RIGHT MUN: LOWER MERION T

LEFT		RIGHT	
LEN=0032 INSTALLED UNKN	3341/2078		
		018 "DIA CIRC CONCR	
		3340/1839	LEN=0034 INSTALLED UNKN
018 "DIA CIRC CONCR			
LEN=0038 INSTALLED UNKN	3341/1828		
		030 "DIA CIRC CONCR	
		3340/1627	LEN=0038 INSTALLED UNKN
030 "DIA CIRC CONCR			
LEN=0070 INSTALLED UNKN	3341/1605		
		024 "DIA CIRC CONCR	
		3340/1413	LEN=0035 INSTALLED UNKN
024 "DIA CIRC CONCR			
LEN=0040 INSTALLED UNKN	3341/1401		
018 "DIA CIRC CONCR			
LEN=0038 INSTALLED UNKN	3341/1174		
		018 "DIA CIRC CONCR	
		3340/1167	LEN=0036 INSTALLED UNKN
018 "DIA CIRC CONCR		018 "DIA CIRC CONCR	
LEN=0040 INSTALLED UNKN	3341/0943	3340/0943	LEN=0030 INSTALLED UNKN
		015 "DIA CIRC CONCR	
		3340/0680	LEN=0031 INSTALLED UNKN
SIGN: CANTILEVER			
BMSID 46/0076/3341/0645	3341/0645		
036 "DIA CIRC CONCR		036 "DIA CIRC CONCR	
LEN=0055 INSTALLED UNKN	3341/0514	3340/0514	LEN=0033 INSTALLED UNKN
036 "DIA CIRC CONCR			
LEN=0038 INSTALLED UNKN	3341/0201		
		036 "DIA CIRC CONCR	
		3340/0198	LEN=0035 INSTALLED UNKN
1 0 00769 0 01 0356+60 036878 FT		037003 FT 1 0 00769 0 01 0356+60	
MILEPOST 334.00		MILEPOST 334.00	
LENGTH(AH 2640 BK 2718)	3341/0000	3340/0000	LENGTH(AH 2640 BK 2640)
036 "DIA CIRC CONCR			
LEN=0038 INSTALLED UNKN	3335/2308		
		036 "DIA CIRC CONCR	
		3334/2322	LEN=0038 INSTALLED UNKN
		015 "DIA CIRC CONCR	
		3334/2023	LEN=0043 INSTALLED UNKN
SIGN: CANTILEVER			
BMSID 46/0076/3335/1840	3335/1840		
		015 "DIA CIRC CONCR	
		3334/1793	LEN=0043 INSTALLED UNKN
SAW MILL RUN		SAW MILL RUN	
STRUCTURE LENGTH 14 FT		STRUCTURE LENGTH 14 FT	
BMSID 46/0076/3334/1718	3335/1701	3334/1718	BMSID 46/0076/3334/1718
015 "DIA CIRC CONCR		015 "DIA CIRC CONCR	
LEN=0048 INSTALLED UNKN	3335/1545	3334/1545	LEN=0048 INSTALLED UNKN
		015 "DIA CIRC CONCR	
		3334/1245	LEN=0042 INSTALLED UNKN
015 "DIA CIRC CONCR			

DIR: E TOTAL LEN: 12.539 MI. DIST: 06-4 SR: 76
LEFT MUN: LOWER MERION T RIGHT MUN: LOWER MERION T

LEN=0048 INSTALLED UNKN 3335/1226		
		015 "DIA CIRC CONCR
	3334/0928	LEN=0045 INSTALLED UNKN
		015 "DIA CIRC CONCR
	3334/0639	LEN=0042 INSTALLED UNKN
015 "DIA CIRC CONCR		
LEN=0042 INSTALLED UNKN 3335/0615		
		015 "DIA CIRC CONCR
	3334/0330	LEN=0045 INSTALLED UNKN
1 0 00769 0 01 0330+20 034160 FT	034363 FT	1 0 00769 0 01 0330+20
LENGTH(AH 2718 BK 2610) 3335/0000 S	S 3334/0000	LENGTH(AH 2640 BK 2640)
		015 "DIA CIRC CONCR
	3330/2462	LEN=0042 INSTALLED UNKN
		015 "DIA CIRC CONCR
	3330/2240	LEN=0043 INSTALLED UNKN
		015 "DIA CIRC CONCR
	3330/1977	LEN=0045 INSTALLED UNKN
		015 "DIA CIRC CONCR
	3330/1735	LEN=0042 INSTALLED UNKN
		015 "DIA CIRC CONCR
	3330/1481	LEN=0050 INSTALLED UNKN
048"H 36"W CON BOX CUL		048"H 36"W CON BOX CUL
LEN=0105 INSTALLED UNKN 3331/1148	3330/1148	LEN=0060 INSTALLED UNKN
SIGN: CANTILEVER		
BMSID 46/0076/3331/0633 3331/0633		
1 0 00769 0 01 0303+80 031550 FT	031723 FT	1 0 00769 0 01 0303+80
MILEPOST 333.00		MILEPOST 333.00
LENGTH(AH 2610 BK 2640) 3331/0000 S	S 3330/0000	LENGTH(AH 2640 BK 2640)
		015 "DIA CIRC CONCR
	3324/2273	LEN=0038 INSTALLED UNKN
		015 "DIA CIRC CONCR
	3324/2044	LEN=0038 INSTALLED UNKN
		018 "DIA CIRC CONCR
	3324/1790	LEN=0035 INSTALLED UNKN
SIGN: 3 CHORD TRUSS		SIGN: 3 CHORD TRUSS
BMSID 46/0076/3325/1801 3325/1801	3324/1720	BMSID 46/0076/3325/1801
		048"H 36"W CON BOX CUL
	3324/1526	LEN=0100 INSTALLED UNKN
		015 "DIA CIRC METAL
	3324/0803	LEN=0040 INSTALLED UNKN
		018 "DIA CIRC CONCR
	3324/0685	LEN=0035 INSTALLED UNKN
		015 "DIA CIRC CONCR
	3324/0506	LEN=0038 INSTALLED UNKN
		018 "DIA CIRC CONCR
	3324/0202	LEN=0032 INSTALLED UNKN
		018 "DIA CIRC CONCR
	3324/0015	LEN=0038 INSTALLED UNKN

DIR: E TOTAL LEN: 12.539 MI. DIST: 06-4 SR: 76
LEFT MUN: LOWER MERION T RIGHT MUN: LOWER MERION T

1 0 00769 0 01 0277+40 028910 FT
LOWER MERION
CONSHOHOCKEN B
LENGTH(AH 2640 BK 2619) 3325/0000

036 "DIA CIRC CONCR
LEN=0050 INSTALLED UNKN 3321/2435

018 "DIA CIRC CONCR
LEN=0035 INSTALLED UNKN 3321/2187

018 "DIA CIRC CONCR
LEN=0035 INSTALLED UNKN 3321/1887
BMSEN 46/0076/3320/1380 3321/1768
0 0 00000 0 00 0000+00
CRAWFORD AVE
BMSBG 46/0076/3320/1380 3321/1420
SPRING GARDN
OP ID 46/3106/0010/0000 3321/1240

015 "DIA CIRC CONCR
LEN=0030 INSTALLED UNKN 3321/1184

018 "DIA CIRC CONCR
LEN=0030 INSTALLED UNKN 3321/0876
SIGN: CANTILEVER
BMSID 46/0076/3321/0750 3321/0750

018 "DIA CIRC CONCR
LEN=0042 INSTALLED UNKN 3321/0623
RAMP C PA 23 CONSHOHOCK
(SR8016 SEG 0500/0000) 3321/0380

018 "DIA CIRC CONCR
LEN=0060 INSTALLED UNKN 3321/0112

1 0 00769 0 01 0251+00 026291 FT
CONSHOHOCKEN
WEST CONSHOHOCKEN B
MILEPOST 332.00

029083 FT 1 0 00769 0 01 0277+40
3324/0000 LENGTH(AH 2640 BK 2640)
036 "DIA CIRC CONCR
3320/2464 LEN=0040 INSTALLED UNKN

018 "DIA CIRC CONCR
3320/2177 LEN=0035 INSTALLED UNKN

018 "DIA CIRC CONCR
3320/1876 LEN=0035 INSTALLED UNKN

3320/1728 BMSEN 46/0076/3320/1380
1 0 00769 0 01 0251+00
CRAWFORD AVE
3320/1380 BMSBG 46/0076/3320/1380
SPRING GARDN
3320/1220 OP ID 46/3106/0010/0000
015 "DIA CIRC CONCR
3320/1184 LEN=0035 INSTALLED UNKN

018 "DIA CIRC CONCR
3320/1111 LEN=0035 INSTALLED UNKN
018 "DIA CIRC CONCR
3320/0888 LEN=0040 INSTALLED UNKN

018 "DIA CIRC CONCR
3320/0634 LEN=0050 INSTALLED UNKN

RAMP D RD
3320/0127 (SR8016 SEG 0510/1499)

018 "DIA CIRC CONCR
3320/0108 LEN=0060 INSTALLED UNKN
026443 FT 1 0 00769 0 01 0251+00
LOWER MERION
WEST CONSHOHOCKEN B
MILEPOST 332.00

DIR: E TOTAL LEN: 12.539 MI. DIST: 06-4 SR: 76
LEFT MUN: WEST CONSHOHOCKEN B RIGHT MUN: LOWER MERION T

LENGTH(AH 2619 BK 2580)	3321/0000	3320/0000	LENGTH(AH 2640 BK 2706)
			018 "DIA CIRC CONCR
		3314/2572	LEN=0038 INSTALLED UNKN
BMSEN 46/0076/3314/2392	3315/2326	3314/2438	BMSEN 46/0076/3314/2392
0 0 00000 0 00 0000+00			0 0 00000 0 00 0000+00
RAMP D			RAMP D
BMSBG 46/0076/3314/2392	3315/2280	3314/2392	BMSBG 46/0076/3314/2392
018 "DIA CIRC CONCR			
LEN=0065 INSTALLED UNKN	3315/2224		
SIGN: 4 CHORD TRUSS			SIGN: 4 CHORD TRUSS
BMSID 46/0076/3315/1920	3315/1920	3314/2020	BMSID 46/0076/3315/1920
RAMP T RD			
(SR8006 SEG 0510/0000)	3315/1630		
			RAMP Q RD
		3314/1406	(SR8006 SEG 0750/1397)
BMSEN 46/0076/3315/0965	3315/1100	3314/1160	BMSEN 46/0076/3314/1027
			018 "DIA CIRC METAL
		3314/1090	LEN=0125 INSTALLED UNKN
0 0 00000 0 00 0000+00			0 0 00000 0 00 0000+00
RAMP N			RAMP X
BMSBG 46/0076/3315/0965	3315/0965	3314/1027	BMSBG 46/0076/3314/1027
036 "DIA CIRC CONCR			
LEN=0120 INSTALLED UNKN	3315/0852		
018 "DIA CIRC CONCR			
LEN=0055 INSTALLED UNKN	3315/0772		
EMERGENCY CROSSOVER RD			EMERGENCY CROSSOVER RD
(CONN)	3315/0660	3314/0760	(CONN)
018 "DIA CIRC CONCR			
LEN=0068 INSTALLED UNKN	3315/0547		
SIGN: 3 CHORD TRUSS			
BMSID 46/0076/3315/0420	3315/0420		
018 "DIA CIRC CONCR			
LEN=0120 INSTALLED UNKN	3315/0297		
			018 "DIA CIRC CONCR
		3314/0153	LEN=0065 INSTALLED UNKN
RAMP S RD			
(SR8006 SEG 0530/1221)	3315/0100		
MID CTY EXWY			MID CTY EXWY
OP ID 46/0476/0154/1946	3315/0060	3314/0060	OP ID 46/0476/0154/1946
1 0 00769 0 01 0224+70 023711 FT		023737 FT	1 0 00769 0 01 0224+01
LENGTH(AH 2580 BK 2618)	3315/0000	3314/0000	LENGTH(AH 2706 BK 2590)
MID CTY EXWY			MID CTY EXWY
OP ID 46/0476/0155/1781	3311/2530	3310/2520	OP ID 46/0476/0155/1781
			RAMP R RD
		3310/2415	(SR8006 SEG 0020/0000)
			RAMP K RD
		3310/2310	(SR8006 SEG 0260/0823)
			RAMP M
		3310/1950	OP ID 46/8006/0280/0325
RAMP M RD			

DIR: E TOTAL LEN: 12.539 MI. DIST: 06-4 SR: 76
LEFT MUN: WEST CONSHOHOCKEN B RIGHT MUN: WEST CONSHOHOCKEN B

(SR8006 SEG 0280/0000) 3311/2480

BMSEN 46/0076/3311/1957 3311/2068

0 0 00000 0 00 0000+00
RAMP K (EB)
BMSBG 46/0076/3311/1957 3311/1957

ARAMINGO CR
STRUCTURE LENGTH 12 FT
BMSID 46/0076/3310/1062 3311/1673
RAMP L RD
(SR8006 SEG 0270/0740) 3311/1213

BMSEN 46/0076/3310/0474 3311/0545
0 0 00000 0 00 0000+00
MATSONFOR RD
BMSBG 46/0076/3310/0474 3311/0485

1 0 00769 0 01 0198+20 021093 FT
MILEPOST 331.00
LENGTH(AH 2618 BK 2656) 3311/0000

018 "DIA CIRC CONCR
LEN=0048 INSTALLED UNKN 3305/2433

018 "DIA CIRC CONCR
LEN=0048 INSTALLED UNKN 3305/2103

SIGN: 4 CHORD TRUSS
BMSID 46/0076/3304/1987 3305/2006

018 "DIA CIRC CONCR
LEN=0045 INSTALLED UNKN 3305/1818
018 "DIA CIRC CONCR

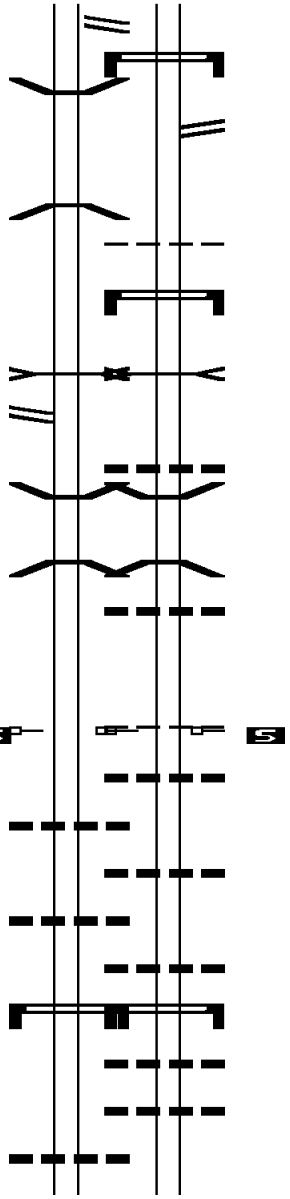

SIGN: 3 CHORD TRUSS
3310/1770 BMSID 46/0076/3310/1770

RAMP J RD
3310/1450 (SR8006 SEG 0010/0000)

WEST CONSHOHOCKEN
3310/1309 LOWER MERION T
SIGN: 3 CHORD TRUSS
3310/1220 BMSID 46/0076/3310/1220
ARAMINGO CR
STRUCTURE LENGTH 12 FT
3310/1062 BMSID 46/0076/3310/1062

018 "DIA CIRC CONCR
3310/0675 LEN=0030 INSTALLED UNKN
3310/0534 BMSEN 46/0076/3310/0474
0 0 00000 0 00 0000+00
MATSONFOR RD
3310/0474 BMSBG 46/0076/3310/0474
018 "DIA CIRC CONCR
3310/0464 LEN=0030 INSTALLED UNKN
021147 FT 1 0 00769 0 01 0198+54
LOWER MERION
UPPER MERION T
MILEPOST 331.00
3310/0000 LENGTH(AH 2590 BK 2696)
018 "DIA CIRC CONCR
3304/2663 LEN=0035 INSTALLED UNKN

018 "DIA CIRC CONCR
3304/2388 LEN=0036 INSTALLED UNKN

018 "DIA CIRC CONCR
3304/2053 LEN=0038 INSTALLED UNKN
SIGN: 4 CHORD TRUSS
3304/1987 BMSID 46/0076/3304/1987
018 "DIA CIRC CONCR
3304/1768 LEN=0035 INSTALLED UNKN
018 "DIA CIRC CONCR
3304/1589 LEN=0035 INSTALLED UNKN

DIR: E TOTAL LEN: 12.539 MI. DIST: 06-4 SR: 76
LEFT MUN: UPPER MERION T RIGHT MUN: UPPER MERION T

LEN=0033 INSTALLED UNKN 3305/1632
RAMP D PA 320 GULPH MIL
(SR8004 SEG 0500/0000) 3305/1606

018 "DIA CIRC CONCR
LEN=0038 INSTALLED UNKN 3305/1166

018 "DIA CIRC CONCR
LEN=0038 INSTALLED UNKN 3305/0915

018 "DIA CIRC CONCR
LEN=0037 INSTALLED UNKN 3305/0666

018 "DIA CIRC CONCR
LEN=0037 INSTALLED UNKN 3305/0413
SIGN: CANTILEVER
BMSID 46/0076/3305/0350 3305/0350
030 "DIA CIRC CONCR
LEN=0062 INSTALLED UNKN 3305/0103

1 0 00769 0 01 0171+88 018437 FT
WEST CONSHOHOCKEN
UPPER MERION T
LENGTH(AH 2656 BK 2678) 3305/0000
036 "DIA CIRC METAL
LEN=0036 INSTALLED UNKN 3301/2656

BMSEN 46/0076/3300/1614 3301/2207

0 0 00000 0 00 0000+00
S. GULPH ROAD
BMSBG 46/0076/3300/1614 3301/1580
060 "DIA CIRC METAL
LEN=0110 INSTALLED UNKN 3301/1331

018 "DIA CIRC CONCR
3304/1115 LEN=0037 INSTALLED UNKN

018 "DIA CIRC CONCR
3304/0858 LEN=0038 INSTALLED UNKN

018 "DIA CIRC CONCR
3304/0620 LEN=0038 INSTALLED UNKN
018 "DIA CIRC CONCR
3304/0495 LEN=0036 INSTALLED UNKN

018 "DIA CIRC CONCR
3304/0353 LEN=0036 INSTALLED UNKN

SIGN: CANTILEVER
3304/0097 BMSID 46/0076/3304/0097

030 "DIA CIRC CONCR
3304/0058 LEN=0032 INSTALLED UNKN

018451 FT 1 0 00769 0 01 0173+79
3304/0000 LENGTH(AH 2696 BK 2640)

036 "DIA CIRC METAL
3300/2487 LEN=0040 INSTALLED UNKN
015 "DIA CIRC METAL
3300/2312 LEN=0035 INSTALLED UNKN
3300/2241 BMSEN 46/0076/3300/1614
018 "DIA CIRC METAL
3300/2052 LEN=0079 INSTALLED UNKN
0 0 00000 0 00 0000+00
S. GULPH ROAD
3300/1614 BMSBG 46/0076/3300/1614

015 "DIA CIRC METAL
3300/1257 LEN=0040 INSTALLED UNKN
060 "DIA CIRC METAL
3300/1187 LEN=0045 INSTALLED UNKN
RAMP C RD

DIR: E TOTAL LEN: 12.539 MI. DIST: 06-4 SR: 76
LEFT MUN: UPPER MERION T RIGHT MUN: UPPER MERION T

LEFT	RIGHT
	3300/1007 (SR8004 SEG 0020/1271)
	RAMP D RD
	3300/0605 (SR8004 SEG 0010/0000)
SIGN: CANTILEVER	
BMSID 46/0076/3301/0370 3301/0370	
048 "DIA CIRC CONCR	
LEN=0038 INSTALLED UNKN 3301/0251	
GYPSY LANE	GYPSY LANE
OP ID 46/3102/0010/0000 3301/0146	3300/0148 OP ID 46/3102/0010/0000
	048 "DIA CIRC CONCR
	3300/0069 LEN=0050 INSTALLED UNKN
1 0 00769 0 01 0145+21 015759 FT	015811 FT 1 0 00769 0 01 0146+07
MILEPOST 330.00	MILEPOST 330.00
LENGTH(AH 2678 BK 2671) 3301/0000	3300/0000 LENGTH(AH 2640 BK 2624)
	018 "DIA CIRC CONCR
	3294/2456 LEN=0045 INSTALLED UNKN
018 "DIA CIRC CONCR	
LEN=0038 INSTALLED UNKN 3295/2568	
	018 "DIA CIRC CONCR
	3294/2212 LEN=0045 INSTALLED UNKN
018 "DIA CIRC CONCR	
LEN=0038 INSTALLED UNKN 3295/2280	
	018 "DIA CIRC CONCR
	3294/1965 LEN=0045 INSTALLED UNKN
018 "DIA CIRC CONCR	
LEN=0038 INSTALLED UNKN 3295/2042	
	018 "DIA CIRC CONCR
	3294/1715 LEN=0045 INSTALLED UNKN
018 "DIA CIRC CONCR	
LEN=0038 INSTALLED UNKN 3295/1792	
SIGN: CANTILEVER	SIGN: CANTILEVER
BMSID 46/0076/3295/1765 3295/1765	3294/1595 BMSID 46/0076/3294/1595
024 "DIA CIRC CONCR	
LEN=0036 INSTALLED UNKN 3295/1568	
	024 "DIA CIRC CONCR
	3294/1458 LEN=0050 INSTALLED UNKN
RAMP A RD	
(SR8004 SEG 0260/0000) 3295/1380	
018 "DIA CIRC CONCR	
LEN=0037 INSTALLED UNKN 3295/1350	
	018 "DIA CIRC CONCR
	3294/1230 LEN=0042 INSTALLED UNKN
018 "DIA CIRC CONCR	
LEN=0038 INSTALLED UNKN 3295/1142	
	018 "DIA CIRC CONCR
	3294/1026 LEN=0042 INSTALLED UNKN
018 "DIA CIRC CONCR	
LEN=0056 INSTALLED UNKN 3295/0616	
SIGN: CANTILEVER	SIGN: CANTILEVER
BMSID 46/0076/3295/0580 3295/0580	3294/0497 BMSID 46/0076/3294/0497

DIR: E TOTAL LEN: 12.539 MI. DIST: 06-4 SR: 76
LEFT MUN: UPPER MERION T RIGHT MUN: UPPER MERION T

018 "DIA CIRC CONCR
LEN=0055 INSTALLED UNKN 3295/0418

018 "DIA CIRC CONCR
LEN=0042 INSTALLED UNKN 3295/0215
RAMP B RD
(SR8004 SEG 0250/0369) 3295/0100

1 0 00769 0 01 0119+32 013088 FT
LENGTH(AH 2671 BK 2631) 3295/0000 S
018 "DIA CIRC CONCR
LEN=0038 INSTALLED UNKN 3291/2610
018 "DIA CIRC CONCR
LEN=0038 INSTALLED UNKN 3291/2403

036 "DIA CIRC CONCR
LEN=0038 INSTALLED UNKN 3291/2188

018 "DIA CIRC CONCR
LEN=0038 INSTALLED UNKN 3291/1976

024 "DIA CIRC CONCR
LEN=0038 INSTALLED UNKN 3291/1766

018 "DIA CIRC CONCR
LEN=0045 INSTALLED UNKN 3291/1541

018 "DIA CIRC CONCR
LEN=0039 INSTALLED UNKN 3291/1328

024 "DIA CIRC METAL
LEN=0047 INSTALLED UNKN 3291/1161

018 "DIA CIRC CONCR
LEN=0043 INSTALLED UNKN 3291/0891

018 "DIA CIRC CONCR
3294/0480 LEN=0042 INSTALLED UNKN

018 "DIA CIRC CONCR
3294/0290 LEN=0042 INSTALLED UNKN

018 "DIA CIRC CONCR
3294/0090 LEN=0042 INSTALLED UNKN
013187 FT 1 0 00769 0 01 0118+93
S 3294/0000 LENGTH(AH 2624 BK 2659)

018 "DIA CIRC CONCR
3290/2539 LEN=0045 INSTALLED UNKN

018 "DIA CIRC CONCR
3290/2334 LEN=0042 INSTALLED UNKN

036 "DIA CIRC CONCR
3290/2139 LEN=0042 INSTALLED UNKN

018 "DIA CIRC CONCR
3290/1932 LEN=0042 INSTALLED UNKN

024 "DIA CIRC CONCR
3290/1725 LEN=0042 INSTALLED UNKN
018 "DIA CIRC CONCR
3290/1519 LEN=0045 INSTALLED UNKN

018 "DIA CIRC CONCR
3290/1284 LEN=0042 INSTALLED UNKN

024 "DIA CIRC METAL
3290/1083 LEN=0045 INSTALLED UNKN

018 "DIA CIRC CONCR
3290/0842 LEN=0042 INSTALLED UNKN

DIR: E TOTAL LEN: 12.539 MI. DIST: 06-4 SR: 76

LEFT MUN: UPPER MERION T

WEADLEY RD
OP ID 46/3110/0010/0000 3291/0760
024 "DIA CIRC CONCR
LEN=0075 INSTALLED UNKN 3291/0646

024 "DIA CIRC CONCR
LEN=0038 INSTALLED UNKN 3291/0441

036 "DIA CIRC CONCR
LEN=0038 INSTALLED UNKN 3291/0242

1 0 00769 0 01 0093+52 010457 FT
MILEPOST 329.00
LENGTH(AH 2631 BK 2613) 3291/0000
036 "DIA CIRC CONCR
LEN=0042 INSTALLED UNKN 3285/2583

SIGN: CANTILEVER
BMSID 46/0076/3285/1822 3285/1822
024 "DIA CIRC CONCR
LEN=0053 INSTALLED UNKN 3285/1756

024 "DIA CIRC METAL
LEN=0045 INSTALLED UNKN 3285/1406

060 "DIA CIRC METAL
LEN=0047 INSTALLED UNKN 3285/0793

DMS SIGN STRUCTURE
BMSID 46/0076/3284/0430 3285/0430
1 0 00769 0 01 0067+43 007844 FT
LENGTH(AH 2613 BK 2640) 3285/0000
060 "DIA CIRC METAL
LEN=0115 INSTALLED UNKN 3281/2506

RIGHT MUN: UPPER MERION T

WEADLEY RD
3290/0735 OP ID 46/3110/0010/0000

024 "DIA CIRC CONCR
3290/0614 LEN=0046 INSTALLED UNKN
SIGN: CANTILEVER
3290/0588 BMSID 46/0076/3290/0588

024 "DIA CIRC CONCR
3290/0382 LEN=0038 INSTALLED UNKN

036 "DIA CIRC CONCR
3290/0185 LEN=0038 INSTALLED UNKN
010528 FT 1 0 00769 0 01 0092+42
MILEPOST 329.00
3290/0000 LENGTH(AH 2659 BK 2611)

036 "DIA CIRC CONCR
3284/2494 LEN=0040 INSTALLED UNKN
015 "DIA CIRC CONCR
3284/2191 LEN=0038 INSTALLED UNKN
015 "DIA CIRC CONCR
3284/1943 LEN=0038 INSTALLED UNKN

024 "DIA CIRC CONCR
3284/1645 LEN=0038 INSTALLED UNKN

024 "DIA CIRC CONCR
3284/1310 LEN=0035 INSTALLED UNKN

060 "DIA CIRC METAL
3284/0755 LEN=0070 INSTALLED UNKN
036 "DIA CIRC METAL
3284/0545 LEN=0075 INSTALLED UNKN
DMS SIGN STRUCTURE
3284/0430 BMSID 46/0076/3284/0430
007917 FT 1 0 00769 0 01 0066+30
3284/0000 LENGTH(AH 2611 BK 2639)

018 "DIA CIRC CONCR

DIR: E TOTAL LEN: 12.539 MI. DIST: 06-4 SR: 76

LEFT MUN: UPPER MERION T		RIGHT MUN: UPPER MERION T	
		3280/2444	LEN=0071 INSTALLED UNKN
			060 "DIA CIRC CONCR
		3280/2384	LEN=0105 INSTALLED UNKN
018 "DIA CIRC CONCR			
LEN=0038 INSTALLED UNKN	3281/1959		
			018 "DIA CIRC CONCR
		3280/1894	LEN=0040 INSTALLED UNKN
018 "DIA CIRC CONCR			
LEN=0038 INSTALLED UNKN	3281/1733		
			018 "DIA CIRC CONCR
		3280/1669	LEN=0040 INSTALLED UNKN
SIGN: 3 CHORD TRUSS			SIGN: 3 CHORD TRUSS
BMSID 46/0076/3280/1550	3281/1545	3280/1550	BMSID 46/0076/3280/1550
BMSEN 46/0076/3280/1233	3281/1330	3280/1303	BMSEN 46/0076/3280/1233
018 "DIA CIRC CONCR			
LEN=0053 INSTALLED UNKN	3281/1298		
0 0 00000 0 00 0000+00			0 0 00000 0 00 0000+00
CROTON ROAD			CROTON ROAD
BMSBG 46/0076/3280/1233	3281/1260	3280/1233	BMSBG 46/0076/3280/1233
			018 "DIA CIRC CONCR
		3280/1183	LEN=0060 INSTALLED UNKN
			018 "DIA CIRC CONCR
		3280/0855	LEN=0040 INSTALLED UNKN
SIGN: CANTILEVER			
BMSID 46/0076/3281/0840	3281/0840		
018 "DIA CIRC CONCR			
LEN=0037 INSTALLED UNKN	3281/0653		
			018 "DIA CIRC CONCR
		3280/0563	LEN=0038 INSTALLED UNKN
018 "DIA CIRC CONCR			
LEN=0038 INSTALLED UNKN	3281/0381		
			018 "DIA CIRC CONCR
		3280/0282	LEN=0038 INSTALLED UNKN
018 "DIA CIRC CONCR			
LEN=0038 INSTALLED UNKN	3281/0130		
			018 "DIA CIRC CONCR
		3280/0010	LEN=0037 INSTALLED UNKN
1 0 00769 0 01 0040+06 005204 FT		005278 FT	1 0 00769 0 01 0040+48
MILEPOST 328.00			MILEPOST 328.00
LENGTH(AH 2640 BK 2624)	3281/0000	3280/0000	LENGTH(AH 2639 BK 2638)
036 "DIA CIRC CONCR			
LEN=0062 INSTALLED UNKN	3275/2294		
030 "DIA CIRC CONCR			
LEN=0050 INSTALLED UNKN	3275/1999		
SIGN: 3 CHORD TRUSS			SIGN: 3 CHORD TRUSS
BMSID 46/0076/3274/1930	3275/1910	3274/1930	BMSID 46/0076/3274/1930
			030 "DIA CIRC CONCR
		3274/1862	LEN=0048 INSTALLED UNKN
030 "DIA CIRC CONCR			
LEN=0038 INSTALLED UNKN	3275/1698		

DIR: E TOTAL LEN: 12.539 MI. DIST: 06-4 SR: 76

LEFT MUN: UPPER MERION T		RIGHT MUN: UPPER MERION T
		030 "DIA CIRC CONCR
		3274/1569 LEN=0037 INSTALLED UNKN
018 "DIA CIRC CONCR		
LEN=0035 INSTALLED UNKN 3275/1439		
		018 "DIA CIRC CONCR
		3274/1318 LEN=0040 INSTALLED UNKN
018 "DIA CIRC CONCR		
LEN=0035 INSTALLED UNKN 3275/1216		
SIGN: 3 CHORD TRUSS		SIGN: 3 CHORD TRUSS
BMSID 46/0076/3274/1200 3275/1110		3274/1200 BMSID 46/0076/3274/1200
		018 "DIA CIRC CONCR
		3274/1088 LEN=0043 INSTALLED UNKN
018 "DIA CIRC CONCR		
LEN=0035 INSTALLED UNKN 3275/0994		
		018 "DIA CIRC CONCR
		3274/0868 LEN=0048 INSTALLED UNKN
		RAMP L COLLECTOR RD
		3274/0792 (SR3202 SEG 0014/2674)
018 "DIA CIRC CONCR		
LEN=0029 INSTALLED UNKN 3275/0751		
		018 "DIA CIRC CONCR
		3274/0648 LEN=0040 INSTALLED UNKN
CONSOLIDATED RAIL CORPO		CONSOLIDATED RAIL CORPO
OVERPASS IS RR X-ING 3275/0540		3274/0490 OVERPASS IS RR X-ING
RAMP D COLLECTOR RD		
(SR9412 SEG 0010/0000) 3275/0512		
018 "DIA CIRC CONCR		
LEN=0038 INSTALLED UNKN 3275/0504		
TRAIL		TRAIL
OP ID 46/0076/3274/0290 3275/0300		3274/0290 OP ID 46/0076/3274/0290
015 "DIA CIRC CONCR		
LEN=0040 INSTALLED UNKN 3275/0228		
BMSEN 46/0076/3274/0192 3275/0205		3274/0222 BMSEN 46/0076/3274/0192
0 0 00000 0 00 0000+00		0 0 00000 0 00 0000+00
ABRAMS RUN/CROW CREEK		ABRAMS RUN/CROW CREEK
BMSBG 46/0076/3274/0192 3275/0175		3274/0192 BMSBG 46/0076/3274/0192
		015 "DIA CIRC CONCR
		3274/0125 LEN=0035 INSTALLED UNKN
1 0 00769 0 00 0011+87 002580 FT		002640 FT 1 0 00769 0 00 0013+24
LENGTH(AH 2624 BK 2580) 3275/0000 S		S 3274/0000 LENGTH(AH 2638 BK 2640)
		018 "DIA CIRC CONCR
		3270/2223 LEN=0043 INSTALLED UNKN
024 "DIA CIRC CONCR		
LEN=0029 INSTALLED UNKN 3271/2164		
		018 "DIA CIRC CONCR
		3270/1976 LEN=0039 INSTALLED UNKN
		RAMP 3 RD US 202 NORTH
		3270/1950 (SR8002 SEG 0750/0000)
024 "DIA CIRC CONCR		
LEN=0028 INSTALLED UNKN 3271/1916		

DIR: E TOTAL LEN: 12.539 MI. DIST: 06-4 SR: 76
LEFT MUN: UPPER MERION T RIGHT MUN: UPPER MERION T

018 "DIA CIRC CONCR LEN=0045 INSTALLED UNKN	3271/1912		
		3270/1840	SIGN: CANTILEVER BMSID 46/8002/0750/0085
		3270/1732	018 "DIA CIRC CONCR LEN=0048 INSTALLED UNKN
018 "DIA CIRC CONCR LEN=0027 INSTALLED UNKN	3271/1689		
		3270/1562	018 "DIA CIRC CONCR LEN=0055 INSTALLED UNKN
018 "DIA CIRC CONCR LEN=0037 INSTALLED UNKN	3271/1508		
DEKALB PIKE (NB) OP ID 46/0202/0030/0000	3271/1431	3270/1454	DEKALB PIKE (NB) OP ID 46/0202/0030/0000
RAMP D-2 OP ID 46/8002/0280/0608	3271/1385	3270/1393	RAMP D-2 OP ID 46/8002/0280/0608
RAMP B OP ID 46/9411/0010/0587	3271/1345	3270/1345	RAMP B OP ID 46/9411/0010/0587
		3270/1262	018 "DIA CIRC CONCR LEN=0043 INSTALLED UNKN
018 "DIA CIRC CONCR LEN=0026 INSTALLED UNKN	3271/1210		
SIGN: 3 CHORD TRUSS BMSID 46/0076/3270/1170	3271/1159	3270/1170	SIGN: 3 CHORD TRUSS BMSID 46/0076/3270/1170
		3270/0950	RAMP 7 RD (SR8002 SEG 0020/0461)
018 "DIA CIRC CONCR LEN=0070 INSTALLED UNKN	3271/0783		
060 "DIA CIRC CONCR LEN=0130 INSTALLED UNKN	3271/0465		
		3270/0500	RAMP 8 RD US 202 SOUTH (SR8002 SEG 0010/0000)
		3270/0487	060 "DIA CIRC CONCR LEN=0090 INSTALLED UNKN
SIGN: 3 CHORD TRUSS BMSID 46/0076/3270/0372	3271/0287	3270/0372	SIGN: 3 CHORD TRUSS BMSID 46/0076/3270/0372
		3270/0188	RETAINING WALL END BMSID 46/0076/3271/0000
BMSEN 46/0076/3270/0000	3271/0162	3270/0162	BMSEN 46/0076/3270/0000
		3270/0070	RETAINING WALL BEGIN BMSID 46/0076/3271/0000
1 0 00769 0 00 0000+00 000000 FT NC SCHUYLKILL EX TURNPIKE RAMP RD (TNPK) N. GULPH RD (NB) BMSBG 46/0076/3270/0000 MFC BEGIN = A MILEPOST 327.00	REF-BK	000000 FT REF-BK	1 0 00769 0 00 0000+00 NC SCHUYLKILL EX TURNPIKE RAMP RD (TNPK) N. GULPH RD (NB) BMSBG 46/0076/3270/0000 MFC BEGIN = A MILEPOST 327.00
LENGTH(AH 2580 BK 0000)	3271/0000	3270/0000	LENGTH(AH 2640 BK 0000)

DIR: B TOTAL LEN: 34.002 MI. DIST: 06-4 SR: 73
LEFT MUN: CHELTENHAM T RIGHT MUN: CHELTENHAM T

179532 FT 179505 FT AH-PHILADELPHIA (67)

DIR: B TOTAL LEN: 34.002 MI. DIST: 06-4 SR: 73
LEFT MUN: CHELTENHAM T RIGHT MUN: CHELTENHAM T

			INTER-AHD COTTMAN AV
			(SR0073 SEG 0010/0000)
			HASBROOK AV
		0710/1579	(TWP)
			018 "DIA CIRC CONCR
		0710/1552	LEN=0039 INSTALLED 1980
SHELBOURNE ST (CITY)	0710/1422		
			018 "DIA CIRC CONCR
		0710/1397	LEN=0100 INSTALLED 1980
			018 "DIA CIRC CONCR
		0710/1323	LEN=0100 INSTALLED 1980
UNKNOWN AL (CITY)	0710/1296		
			018 "DIA CIRC CONCR
		0710/1230	LEN=0038 INSTALLED 1980
HASBROOK AV (CITY)	0710/1116		
			018 "DIA CIRC CONCR
		0710/1089	LEN=0100 INSTALLED 1980
			RYERS AV
		0710/0904	(TWP)
			018 "DIA CIRC CONCR
		0710/0876	LEN=0036 INSTALLED 1980
RYERS AV (TWP)	0710/0851		
			(APRA) JEANES HOSPITAL
			CENTRAL AV
CENTRAL AV (CITY)	0710/0553	0710/0553	(SR2025 SEG 0080/2932)
	177953 FT	177926 FT	1 0 00197 0 00 0015+82
			NC COTTMAN AV
			ELM AV
			(TWP)
		0710/0000	LENGTH(AH 1579 BK 2358)
			GROVE AV
		0690/1901	(TWP)
FOX CHASE CANCER CNTR R (PRDR)	0690/1490	0690/1490	(APRA) FOX CHASE CANCER
			TACONY BR.
			STRUCTURE LENGTH 9 FT
		0690/1327	BMSID 46/0073/0690/1327
			018 "DIA CIRC CONCR
		0690/1317	LEN=0020 INSTALLED 1980
			018 "DIA CIRC CONCR
		0690/1097	LEN=0030 INSTALLED UNKN
			LC FROM LAUREL AV
		0690/0750	(CONN)
			LAUREL AV
		0690/0660	(TWP)

DIR: B TOTAL LEN: 34.002 MI. DIST: 06-4 SR: 73
LEFT MUN: CHELTENHAM T RIGHT MUN: CHELTENHAM T

ZANE AV (TWP)	0690/0348		
		0690/0069	FROM 2023/0010 SH (CONN) CHURCH RD (SR2023 SEG 0010/0000)
1 0 00197 0 00 0040+20	175595 FT	175568 FT	CHELTENHAM ABINGTON T
CHURCH RD (TWP)	0690/0000	S 0690/0000	LENGTH(AH 2358 BK 1760)
		0684/1104	048 "DIA CIRC CONCR LEN=0081 INSTALLED 1980
PERRY ST (TWP)	0684/0764		
SUSAN DR (TWP)	0684/0199 173835 FT	173808 FT	0 0 00000 0 00 0000+00 (APRA) ELKINS PARK HOSP ELKINS PARK HOSPITAL RD (TWP)
		S 0684/0000	LENGTH(AH 1760 BK 1764)
		0680/1647	024 "DIA CIRC CONCR LEN=0060 INSTALLED 1980
ROLLING HILL RD (TWP)	0680/1564		
HOLME AV (TWP)	0680/1164		
WALKER AV (TWP)	0680/0752		
VALLEY GLEN RD (TWP)	0680/0624		
		0680/0349	048 "DIA CIRC METAL LEN=0040 INSTALLED 1980
		0680/0300	018 "DIA CAST IRON LEN=0050 INSTALLED 1980
		0680/0264	JENKINTOWN RD (TWP)
		0680/0222	BMSEN 46/0073/0680/0189 1 1 00042 0 00 0033+31
		0680/0189	JENKINTOWN C BMSBG 46/0073/0680/0189
	172071 FT	172044 FT	1 1 00042 0 00 0035+19 THOMSON RD (TWP)
		S 0680/0000	LENGTH(AH 1764 BK 1309)
		0674/0764	NEW SECOND ST (SR2060 SEG 0030/3389)
MARTIN RD			

DIR: B TOTAL LEN: 34.002 MI. DIST: 06-4 SR: 73
LEFT MUN: ABINGTON T RIGHT MUN: ABINGTON T

(TWP)	0674/0688		FAIRVIEW RD
JENKINTOWN RD			(TWP)
(SR2021 SEG 0010/0000)	0674/0485	0674/0485	
			018 "DIA CIRC CONCR
		0674/0433	LEN=0025 INSTALLED UNKN
			018 "DIA CIRC CONCR
		0674/0028	LEN=0024 INSTALLED 1980
	170762 FT	170735 FT	0 0 00000 0 00 0000+00
			CEDAR RD
			(SR2058 SEG 0020/0927)
		0674/0000	LENGTH(AH 1309 BK 1717)
			018 "DIA CIRC CONCR
		0670/1496	LEN=0027 INSTALLED 1980
HAINES AV			
(TWP)	0670/1156		
			ROBERTS RD
		0670/1141	(TWP)
			HIGH SCHOOL RD
		0670/0798	(TWP)
WEST AV			
(TWP)	0670/0513		
			018 "DIA CIRC CONCR
		0670/0483	LEN=0025 INSTALLED UNKN
			018 "DIA CIRC CONCR
		0670/0067	LEN=0025 INSTALLED UNKN
	169045 FT	169018 FT	1 1 00042 0 00 0065+55
			CADWALADER AV
			(TWP)
		0670/0000	LENGTH(AH 1717 BK 1371)
			018 "DIA CIRC CONCR
		0664/1192	LEN=0030 INSTALLED UNKN
			TULPEHOCKEN AV
		0664/0977	(TWP)
			018 "DIA CIRC CONCR
		0664/0972	LEN=0020 INSTALLED 1980
			018 "DIA CIRC CONCR
		0664/0897	LEN=0042 INSTALLED UNKN
			FORREST AV
			(TWP)
		0664/0471	
	167674 FT	167647 FT	0 0 00000 0 00 0000+00
			FISHER RD
FISHER RD			(TWP)
(TWP)	0664/0000	0664/0000	LENGTH(AH 1371 BK 1928)
			024 "DIA CIRC CONCR
		0660/1866	LEN=0020 INSTALLED 1980
			GLEN RD

DIR: B TOTAL LEN: 34.002 MI. DIST: 06-4 SR: 73
LEFT MUN: ABINGTON T RIGHT MUN: ABINGTON T

LEFT		RIGHT
		0660/1643 (TWP)
CARDINAL RD (TWP)	0660/1025	
		FOXCROFT RD 0660/0861 (TWP)
		MEETINGHOUSE RD (TWP)
		0660/0552
		018 "DIA CIRC CONCR 0660/0318 LEN=0030 INSTALLED UNKN
	165746 FT	165719 FT 1 1 00042 0 00 0103+14 MFC BEGIN = B
		5 0660/0000 LENGTH(AH 1928 BK 1797)
		FROM 0611/0050 SH 0650/1482 (CONN)
OLD YORK RD (SR0611 SEG 0061/0000) (SR0611 SEG 0060/0000)		OLD YORK RD (SR0611 SEG 0060/0000) (SR0611 SEG 0061/0000)
	0651/1341	0650/1367
018 "DIA CIRC METAL LEN=0024 INSTALLED 1980	0651/0912	
BREYER RD (TWP)		BREYER RD (TWP)
	0651/0766	0650/0775
018 "DIA CIRC METAL LEN=0024 INSTALLED 1980	0651/0548	
		018 "DIA CIRC METAL 0650/0246 LEN=0016 INSTALLED 1980
018 "DIA CIRC CONCR LEN=0024 INSTALLED 1980	0651/0188	
		FROM 0073/0640 SH 0650/0060 (CONN)
1 1 00497 0 00 0013+57	163970 FT	163922 FT 1 1 00497 0 00 0013+57
WASHINGTON LN (TWP)		WASHINGTON LN (TWP)
NC TOWNSHIP LINE RD		NC TOWNSHIP LINE RD
TOWNSHIP LINE RD (SR2054 SEG 0040/1789) ABINGTON CHELTENHAM T		TOWNSHIP LINE RD (SR2054 SEG 0040/1789) ABINGTON CHELTENHAM T
LENGTH(AH 1776 BK 1862)	5 0651/0000	5 0650/0000 LENGTH(AH 1797 BK 1862)
		018 "DIA CIRC CONCR 0640/1807 LEN=0027 INSTALLED 1980
018 "DIA CIRC CONCR LEN=0024 INSTALLED 1980	0641/1789	
		TO 0073/0650 SH 0640/1777 (CONN)
		018 "DIA CIRC CONCR

DIR: B TOTAL LEN: 34.002 MI. DIST: 06-4 SR: 73
LEFT MUN: CHELTENHAM T RIGHT MUN: CHELTENHAM T

LEFT		RIGHT	
		0640/1372	LEN=0036 INSTALLED 1980
018 "DIA CIRC CONCR LEN=0027 INSTALLED 1980	0641/1375		
			018 "DIA CIRC CONCR
		0640/1044	LEN=0030 INSTALLED 1980
018 "DIA CIRC CONCR LEN=0030 INSTALLED 1980	0641/1043		
BMSEN 46/0073/0640/0390	0641/1036	0640/1025	BMSEN 46/0073/0640/0390
0 0 00000 0 00 0000+00 GLENSIDE RD			0 0 00000 0 00 0000+00 GLENSIDE RD
BMSBG 46/0073/0640/0390	0641/0401	0640/0390	BMSBG 46/0073/0640/0390
018 "DIA CIRC CONCR LEN=0030 INSTALLED 1980	0641/0344	0640/0344	018 "DIA CIRC METAL LEN=0030 INSTALLED 1980
			018 "DIA CIRC METAL
		0640/0154	LEN=0024 INSTALLED 1980
018 "DIA CIRC CONCR LEN=0055 INSTALLED 1980	0641/0104		
2 0 46119 0 00 0073+29 162108 FT SERPENTINE LN (TWP)		162060 FT	2 0 46119 0 00 0073+29 SERPENTINE LN (TWP)
LENGTH(AH 1862 BK 1834)	0641/0000	0640/0000	LENGTH(AH 1862 BK 1803)
MAPLE AV (TWP)	0631/1336	0630/1294	MAPLE AV (TWP)
			018 "DIA CIRC METAL
		0630/0860	LEN=0045 INSTALLED 1980
018 "DIA CIRC CONCR LEN=0024 INSTALLED 1980	0631/0844		
			018 "DIA CIRC METAL
		0630/0309	LEN=0048 INSTALLED 1980
			020 "DIA CIRC CONCR
		0630/0031	LEN=0031 INSTALLED 1980
018 "DIA CIRC METAL LEN=0030 INSTALLED 1980	0631/0011		
2 0 46119 0 00 0055+04 160274 FT CHURCH RD (SR2023 SEG 0060/2687) NC WASHINGTON LN		160257 FT	2 0 46119 0 00 0055+04 CHURCH RD (SR2023 SEG 0060/2687) NC WASHINGTON LN
WASHINGTON LN (SR2056 SEG 0021/2381) (SR2056 SEG 0020/2376) MFC BEGIN = B			WASHINGTON LN (SR2056 SEG 0021/2381) (SR2056 SEG 0020/2376) MFC BEGIN = B
LENGTH(AH 1834 BK 1466)	0631/0000	0630/0000	LENGTH(AH 1803 BK 1466)
			018 "DIA CIRC CONCR
		0624/1436	LEN=0081 INSTALLED 1980
HEACOCK LN (TWP)	0624/0969		
ACCOMAC RD			

DIR: B TOTAL LEN: 34.002 MI. DIST: 06-4 SR: 73
LEFT MUN: CHELTENHAM T RIGHT MUN: CHELTENHAM T

LEFT		RIGHT
(TWP)	0624/0366	
		018 "DIA CIRC CONCR
		0624/0126 LEN=0029 INSTALLED 1980
0 0 00000 0 00 0000+00 158808 FT		158791 FT
BENT RD		
(TWP)	0624/0000	S 0624/0000 LENGTH(AH 1466 BK 1586)
1 0 00197 0 01 0210+07 157222 FT		157205 FT GREENWOOD AV
GREENWOOD AV		(SR2054 SEG 0020/0000)
(SR2054 SEG 0020/0000)	0620/0000	S 0620/0000 LENGTH(AH 1586 BK 2817)
		018 "DIA CIRC CONCR
		0610/2556 LEN=0027 INSTALLED 1980
		RANDALL RD
		0610/2231 (TWP)
		RICES MILL RD
		(TWP)
		0610/1676
SINKLER RD		
(TWP)	0610/1349	
		GRIBBEL RD
		0610/1025 (TWP)
		018 "DIA CIRC CONCR
		0610/0884 LEN=0033 INSTALLED 1980
MULFORD RD		
(TWP)	0610/0366	
	154405 FT	154388 FT 1 0 00197 0 01 0238+18
		PANTHER RD
		(TWP)
		S 0610/0000 LENGTH(AH 2817 BK 2956)
BICKLEY RD		
(TWP)	0604/2632	
		024"H 00"W MULT CONCR
		0604/2507 LEN=0035 INSTALLED 1980
		EASTON ROAD
		0604/2368 OP ID 46/7046/0980/0270
		LIMEKILN PK
		(SR0152 SEG 0040/0360)
		0604/2166
		030 "DIA CIRC CONCR
		0604/2128 LEN=0054 INSTALLED 1980
		024 "DIA CIRC CONCR
		0604/1510 LEN=0040 INSTALLED 1980
		0604/0800 BMSEN 46/0073/0604/0791
		1 0 00197 0 01 0259+94

DIR: B TOTAL LEN: 34.002 MI. DIST: 06-4 SR: 73
LEFT MUN: CHELTENHAM T RIGHT MUN: CHELTENHAM T

			TACONY CREEK
		0604/0791	BMSBG 46/0073/0604/0791
	151449 FT	151432 FT	1 0 00197 0 01 0267+85
			018 "DIA CIRC CONCR
			LEN=0021 INSTALLED 1980
			WAVERLY RD
			(TWP)
		S 0604/0000	LENGTH(AH 2956 BK 2856)
LAVEROCK RD			
(TWP)	0600/2054		
			018 "DIA CIRC CONCR
		0600/1510	LEN=0026 INSTALLED 1980
CAMBERLEY RD			
(TWP)	0600/1186		
SUNSET RD			
(TWP)	0600/0508		
TO 2034/0030 SH			
(CONN)	0600/0130		
1 0 00197 0 01 0296+14	148593 FT	148576 FT	WILLOW GROVE AVE
WILLOW GROVE AV			(SR2034 SEG 0030/3170)
(SR2034 SEG 0030/3170)	0600/0000	S 0600/0000	LENGTH(AH 2856 BK 1467)
			TO 2034/0030 SH
		0594/1336	(CONN)
			CHELTENHAM
		0594/0991	SPRINGFIELD T
STATION AV			
(TWP)	0594/0196		
	147126 FT	147109 FT	0 0 00000 0 00 0000+00
			SANDY HILL RD
			(TWP)
		S 0594/0000	LENGTH(AH 1467 BK 1814)
			024 "DIA CIRC CONCR
		0590/1773	LEN=0036 INSTALLED 1980
			010"H 18"W ELLIP METAL
		0590/1458	LEN=0033 INSTALLED 1980
			SUMMIT VALLEY LN
		0590/1178	(TWP)
			018 "DIA CIRC CONCR
		0590/0668	LEN=0039 INSTALLED 1980
HEATHER RD			
(TWP)	0590/0610		
	145312 FT	145295 FT	1 0 00197 0 01 0328+59
			LANTERN LN

DIR: B TOTAL LEN: 34.002 MI. DIST: 06-4 SR: 73
LEFT MUN: SPRINGFIELD T RIGHT MUN: SPRINGFIELD T

			(TWP)
		0590/0000	LENGTH(AH 1814 BK 2840)
			SPRINGFIELD ELEM SCHOOL
		0580/2254	(PRDR)
			SPRINGFIELD ELEM SCHOOL
		0580/2124	(PRDR)
			024"H 36"W ELLIP METAL
		0580/1974	LEN=0105 INSTALLED 1980
			PAPER MILL RD
			(SR2032 SEG 0040/1103)
		0580/1943	
ORELAND MILL RD (TWP)	0580/1889		
			MALINDA RD
		0580/1425	(TWP)
			018 "DIA CIRC METAL
		0580/0012	LEN=0015 INSTALLED 1980
	142472 FT	142455 FT	1 0 00197 0 01 0357+67
			HAWS LN
			(TWP)
		0580/0000	LENGTH(AH 2840 BK 1804)
MEADOW LN (TWP)	0570/1552		
LORRAINE AV (TWP)	0570/1231		
			OVERBROOK LN
		0570/0796	(TWP)
BRENT RD (TWP)	0570/0550		
			018 "DIA CIRC CONCR
		0570/0157	LEN=0070 INSTALLED 1980
			FROM 8029/0750 SH
		0570/0060	(CONN)
	140668 FT	140651 FT	1 0 00197 0 01 0373+37
			RAMP RD
			(SR8029 SEG 0750/0564)
			MFC BEGIN = B
		0570/0000	LENGTH(AH 1804 BK 0713)
BMSEN 46/0073/0564/0626	0565/0695	0564/0663	BMSEN 46/0073/0564/0626
1 0 00197 0 01 0384+87			1 0 00197 0 01 0382+38
WISSAHICKON			WISSAHICKON
BMSBG 46/0073/0564/0626	0565/0658	0564/0626	BMSBG 46/0073/0564/0626
018 "DIA CIRC CONCR			
LEN=0026 INSTALLED 1980	0565/0564		
RAMP RD			RAMP RD

DIR: B TOTAL LEN: 34.002 MI. DIST: 06-4 SR: 73
LEFT MUN: SPRINGFIELD T RIGHT MUN: SPRINGFIELD T

LEFT		RIGHT
(SR8029 SEG 0500/0000)	0565/0390	0564/0424 (SR8029 SEG 0500/0000)
PA 309 EXWY		PA 309 EXWY
OP ID 46/0309/0130/0000	0565/0357	0564/0388 OP ID 46/0309/0130/0000
RAMP RD		RAMP RD
(SR8029 SEG 0010/0000)	0565/0220	0564/0232 (SR8029 SEG 0010/0000)
1 0 00197 0 01 0384+87	139957 FT	139938 FT 1 0 00197 0 01 0382+38
RAMP RD		RAMP RD
(SR8029 SEG 0250/0620)		(SR8029 SEG 0250/0620)
MFC BEGIN = B		MFC BEGIN = B
LENGTH(AH 0711 BK 1117)	0565/0000	0564/0000 LENGTH(AH 0713 BK 1117)
FROM 8029/0250 SH		
(CONN)	0560/1077	
		015 "DIA CIRC METAL
		0560/0803 LEN=0046 INSTALLED 1980
		MILL RD
		0560/0545 (TWP)
	138840 FT	138821 FT 1 0 00197 0 01 0392+97
		MAPLE LN
		(TWP)
		0560/0000 LENGTH(AH 1117 BK 1594)
ARLINGHAM RD		
(TWP)	0554/1108	
		ARLINGHAM RD
		0554/1063 (TWP)
		018 "DIA CIRC CONCR
		0554/0774 LEN=0025 INSTALLED 1980
		VALLEY GREEN RD
		(T645)
VALLEY GREEN RD		SPRINGFIELD
(SR2030 SEG 0020/0000)	0554/0750	0554/0750 WHITEMARSH T
0 0 00000 0 00 0000+00	137246 FT	137227 FT FARMAR LN
REDCOAT DR		(T578)
(TWP)	0554/0000	0554/0000 LENGTH(AH 1594 BK 1926)
		018 "DIA CIRC CONCR
		0550/0666 LEN=0042 INSTALLED 1980
		018"H 20"W ELLIP METAL
		0550/0309 LEN=0042 INSTALLED 1980
		018"H 20"W ELLIP METAL
		0550/0165 LEN=0057 INSTALLED 1980
		018 "DIA CIRC CONCR
		0550/0114 LEN=0079 INSTALLED 1980
	135320 FT	135301 FT 1 0 00197 0 01 0429+07
		BETHLEHEM PK
		(SR2018 SEG 0050/3074)

DIR: B TOTAL LEN: 34.002 MI. DIST: 06-4 SR: 73
LEFT MUN: WHITEMARSH T RIGHT MUN: WHITEMARSH T

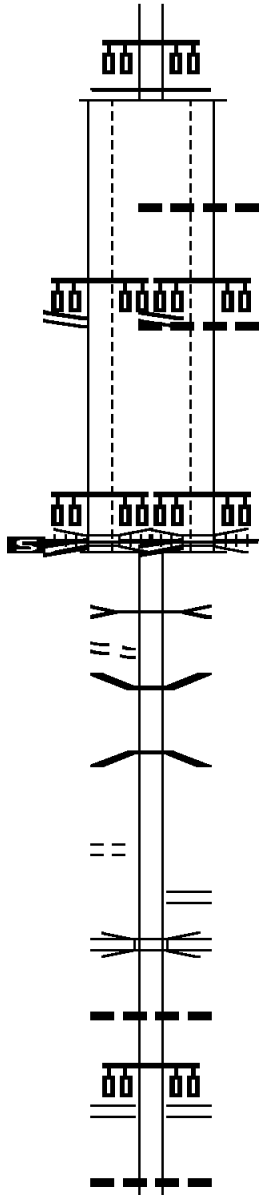

NC CHURCH RD

MFC BEGIN = B
0550/0000 LENGTH(AH 1926 BK 1079)

018 "DIA CIRC METAL
0540/0163 LEN=0039 INSTALLED 1980
CAMP HILL RD
(SR2028 SEG 0010/0000)
012"H 24"W CON BOX CUL
LEN=0024 INSTALLED 1980

CAMP HILL RD
(SR2028 SEG 0010/0000)
0541/0030
1 0 00153 0 00 0134+87 134241 FT
CONSOLIDATED RAIL CORPO
OVERPASS IS RR X-ING
NC BETHLEHEM PK

0540/0030
134222 FT 1 0 00153 0 00 0134+87
CONSOLIDATED RAIL CORPO
OVERPASS IS RR X-ING
NC BETHLEHEM PK

BETHLEHEM PK
(SR2018 SEG 0070/0000)
MFC BEGIN = B
LTH AH 001079 BK 001576 0541/0000

BETHLEHEM PK
(SR2018 SEG 0070/0000)
MFC BEGIN = B
0540/0000 LENGTH(AH 1079 BK 1576)
WISSAHICKON
STRUCTURE LENGTH 9 FT
0534/1064 BMSID 46/0073/0534/1064

MATHERS LN
(T347)
0534/0774

0534/0590 BMSEN 46/0073/0534/0512
1 0 00197 0 01 0462+38
WISSAHICKON CREEK
0534/0512 BMSBG 46/0073/0534/0512
M0534/0503 ATR 008
132646 FT

0 0 00000 0 00 0000+00 132665 FT
MILITIA WY
(T590)
0534/0000

0534/0000 LENGTH(AH 1576 BK 1697)
MILITIA HILL RD
0530/1544 (SR3005 SEG 0010/0000)
PA TPK (I-276)
0530/0974 OP ID 46/7276/9903/3686

018 "DIA CIRC CONCR
0530/0150 LEN=0042 INSTALLED 1980
JOSHUA RD
130949 FT (SR3014 SEG 0100/0000)

1 0 00197 0 01 0462+38 130968 FT
LAFAYETTE AV
(SR3014 SEG 0100/0000) 0530/0000

0530/0000 LENGTH(AH 1697 BK 2120)

018 "DIA CAST IRON
0520/1451 LEN=0045 INSTALLED 1980

DIR: B TOTAL LEN: 34.002 MI. DIST: 06-4 SR: 73
LEFT MUN: WHITEMARSH T RIGHT MUN: WHITEMARSH T

			0520/0822	018 "DIA CIRC METAL LEN=0060 INSTALLED 1980 072"H 84"W CONCR ARCH
			0520/0609	LEN=0060 INSTALLED 1980 WISSAHICKON STRUCTURE LENGTH 8 FT
			0520/0601	BMSID 46/0073/0520/0601
SHEAFF LN (T341)	0520/0110 128848 FT	==	128829 FT	1 0 00197 0 01 0483+45 SHEAFF LN (T341)
		==	S 0520/0000	LENGTH(AH 2120 BK 2785)
			0510/0955	018 "DIA CAST IRON LEN=0045 INSTALLED 1980
			0510/0648	015 "DIA CIRC METAL LEN=0070 INSTALLED 1980
1 0 00197 0 01 0511+36 DORSAM WY (TWP)	126063 FT 0510/0000	==	126044 FT S 0510/0000	LENGTH(AH 2785 BK 1520)
			0500/0486	018 "DIA CIRC CONCR LEN=0048 INSTALLED 1980
			0500/0029	018 "DIA CIRC METAL LEN=0065 INSTALLED 1980
	124543 FT		124524 FT	1 0 00197 0 01 0526+56 BUTLER PK (TWP)
				WHITEMARSH WHITPAIN T
		== ==	S 0500/0000	LENGTH(AH 1520 BK 1247)
IVY RD (T382)	0494/0740	==		
0 0 00000 0 00 0000+00 MEADE RD (T380)	123296 FT 0494/0000	==	123277 FT S 0494/0000	LENGTH(AH 1247 BK 1845)
		==	0490/0989	JAMIE CT (PRDR)
			0490/0514	BMSEN 46/0073/0490/0496

DIR: B TOTAL LEN: 34.002 MI. DIST: 06-4 SR: 73
LEFT MUN: WHITPAIN T RIGHT MUN: WHITPAIN T

			1 0 00197 0 01 0552+62
			WISSAHICKON
		0490/0496	BMSBG 46/0073/0490/0496
	121451 FT	121432 FT	1 0 00197 0 01 0557+48
			NARCISSA RD
			(T457)
		S 0490/0000	LENGTH(AH 1845 BK 2742)
			018 "DIA CIRC CONCR
		0480/2666	LEN=0057 INSTALLED 1980
SHADY GROVE ELEM SCHOOL (PRDR)	0480/2173		
LEWIS LN (T357)	0480/1674	0480/1674	
			036 "DIA CAST IRON
		0480/1460	LEN=0045 INSTALLED 1980
			DEERPATH RD
		0480/1177	(T463)
			018 "DIA CIRC METAL
		0480/1139	LEN=0005 INSTALLED 1980
	118709 FT	118690 FT	1 0 00197 0 01 0584+85
			WALTON RD
			(SR3012 SEG 0060/1842)
		S 0480/0000	LENGTH(AH 2742 BK 2045)
ROTH LN (TWP)	0470/1218		
			018 "DIA CIRC METAL
		0470/0776	LEN=0050 INSTALLED 1980
VILLAGE CR (T486)	0470/0597		
			018 "DIA CIRC METAL
		0470/0067	LEN=0060 INSTALLED 1980
	116664 FT	116645 FT	1 0 00197 0 01 0605+44
			STENTON AV
PENLLYN BLUE BELL PK (CNTY)	0470/0000		(SR3003 SEG 0130/3765)
		S 0470/0000	LENGTH(AH 2045 BK 2241)
			018 "DIA CIRC CONCR
		0450/2039	LEN=0100 INSTALLED 1980
			018 "DIA CIRC METAL
		0450/1335	LEN=0038 INSTALLED 1980
			018 "DIA CIRC CONCR
		0450/1173	LEN=0100 INSTALLED 1980
			LENMAR DR
		0450/0845	(T544)
SYMPHONY LN (T384)	0450/0372		

DIR: B TOTAL LEN: 34.002 MI. DIST: 06-4 SR: 73
LEFT MUN: WHITPAIN T RIGHT MUN: WHITPAIN T

LEFT		RIGHT	
	114423 FT	114404 FT	1 0 00197 0 01 0628+25
			SUNSET DR
			(T392)
		0450/0000	LENGTH(AH 2241 BK 2277)
			018 "DIA CIRC CONCR
		0440/1668	LEN=0020 INSTALLED 1980
SCHOOL RD			
(SR2016 SEG 0010/0000)	0440/1554		
			018 "DIA CIRC METAL
		0440/1120	LEN=0060 INSTALLED 1980
			UNION MEETING RD
			(T459)
		0440/1071	
			VALLEY RD
		0440/0251	(T379)
1 0 00197 0 01 0650+83	112146 FT	112127 FT	
RABBIT RUN RD			
(T460)	0440/0000	0440/0000	LENGTH(AH 2277 BK 1872)
WAGON RD			
(T407)	0430/1140		
CATHCART RD			
(T369)	0430/0680	0430/0680	
			018 "DIA CAST IRON
		0430/0668	LEN=0100 INSTALLED 1980
LC FROM CATHCART RD			
(CONN)	0430/0600		
1 0 00197 0 01 0669+13	110274 FT	110255 FT	
PARKWOOD RD			
(T385)	0430/0000	0430/0000	LENGTH(AH 1872 BK 2168)
			WENTZ RD
			(T370)
		0420/2100	
			JACKSON AV
		0420/1630	(T368)
CRESTLINE DR			
(T387)	0420/1400		
			018 "DIA CIRC CONCR
		0420/0574	LEN=0036 INSTALLED 1980
			018 "DIA CIRC CONCR
		0420/0430	LEN=0040 INSTALLED 1980
			060"H 72"W ELLIP CONC
		0420/0261	LEN=0080 INSTALLED 1980
			015 "DIA CIRC OTHER
		0420/0092	LEN=0045 INSTALLED 1980
	108106 FT	108087 FT	1 0 00197 0 01 0690+92

DIR: B TOTAL LEN: 34.002 MI. DIST: 06-4 SR: 73
LEFT MUN: WHITPAIN T RIGHT MUN: WHITPAIN T

```
                                                          DEKALB PK
                                                          (SR0202 SEG 0230/0000)
                                                   S 0420/0000 LENGTH(AH 2168 BK 1813)
                                                          018 "DIA CIRC METAL
                                                     0414/1610 LEN=0042 INSTALLED 1980
                                                     0414/1550 BMSEN 46/0073/0414/1527
                                                          1 0 00197 0 01 0725+21
                                                          BRANCH STONY RUN
                                                     0414/1527 BMSBG 46/0073/0414/1527
SECOND AV
(T365)                    0414/1487   ==
                                                          018 "DIA CIRC METAL
                                                     0414/1379 LEN=0040 INSTALLED 1980
                                                          024 "DIA CIRC METAL
                                                     0414/1210 LEN=0047 INSTALLED 1980
                                                          018 "DIA CIRC CONCR
                                                     0414/1097 LEN=0070 INSTALLED 1980
                                                          018 "DIA CIRC CONCR
                                                     0414/0920 LEN=0034 INSTALLED 1980
                                                          018 "DIA CIRC CONCR
                                                     0414/0814 LEN=0060 INSTALLED 1980
                                                          018 "DIA CIRC METAL
                                                     0414/0480 LEN=0034 INSTALLED 1980
WHITNEY DR
(T543)                    0414/0391   ==
                                                          018 "DIA CIRC CONCR
                                                     0414/0174 LEN=0034 INSTALLED 1980
0 0 00000 0 00 0000+00 106293 FT                     106274 FT CARRIAGE LN
LONGFIELD DR                                                  (T525)
(T518)                    0414/0000   ==  ==   S 0414/0000 LENGTH(AH 1813 BK 1606)
                                                          018 "DIA CIRC CONCR
                                                     0410/1569 LEN=0034 INSTALLED UNKN
                                                          018 "DIA CIRC CONCR
                                                     0410/1362 LEN=0020 INSTALLED 1980
BELFRY DR                                                     OAK RIDGE DR
(T375)                    0410/1190   ==  ==     0410/1190 (T540)
                                                          018 "DIA CIRC CONCR
                                                     0410/1128 LEN=0040 INSTALLED 1980
                                                          015 "DIA CIRC CONCR
                                                     0410/0902 LEN=0040 INSTALLED 1980
HAGEY LN
(T501)                    0410/0762   ==
                                                          018 "DIA CIRC CONCR
                                                     0410/0460 LEN=0044 INSTALLED 1980
FIELDCREST CT
(TWP )                    0410/0120   ==
                                                          018 "DIA CIRC CONCR
                                                     0410/0003 LEN=0008 INSTALLED 1980
                          104687 FT                  104668 FT 1 0 00197 0 01 0725+21
```

DIR: B TOTAL LEN: 34.002 MI. DIST: 06-4 SR: 73
LEFT MUN: WHITPAIN T RIGHT MUN: WHITPAIN T

			WHITPAIN HILLS DR
			(TWP)
		0410/0000	LENGTH(AH 1606 BK 0848)
0 0 00000 0 00 0000+00	103839 FT	103820 FT	
MARA DR			
(T516)	0404/0000	0404/0000	LENGTH(AH 0848 BK 2196)
			018 "DIA CIRC CONCR
		0400/2096	LEN=0052 INSTALLED 1980
			ASHFORD LN
		0400/1860	(PRDR)
			018 "DIA CIRC CONCR
		0400/1700	LEN=0085 INSTALLED 1980
REYNARDS RUN			
(PRDR)	0400/1370		
			018 "DIA CIRC CONCR
		0400/1160	LEN=0040 INSTALLED 1980
			024 "DIA CIRC CONCR
		0400/1010	LEN=0034 INSTALLED 1998
			024 "DIA CIRC CONCR
		0400/0812	LEN=0036 INSTALLED 1980
		0400/0795	(AAR 589845X)#TRKS 02
		0400/0420	BMSEN 46/0073/0400/0398
			1 0 00197 0 01 0751+31
			STONY CREEK
		0400/0398	BMSBG 46/0073/0400/0398
	101643 FT	101624 FT	1 0 00197 0 01 0755+62
			036 "DIA CIRC CONCR
			LEN=0040 INSTALLED 1980
			NORTH WALES RD
			(T377)
			WHITPAIN
			WORCESTER T
		0400/0000	LENGTH(AH 2196 BK 3514)
			PA TPK (I-476)
		0380/3264	OP ID 46/7476/9900/2487
			018 "DIA CIRC CONCR
		0380/2910	LEN=0034 INSTALLED 1980
			036 "DIA CIRC CONCR
		0380/2580	LEN=0050 INSTALLED 1980
			CASSEL RD
		0380/2300	(T495)
			036 "DIA CIRC METAL
		0380/1416	LEN=0040 INSTALLED 1980
			018 "DIA CIRC CONCR
		0380/0266	LEN=0060 INSTALLED 1980

DIR: B TOTAL LEN: 34.002 MI. DIST: 06-4 SR: 73
LEFT MUN: WORCESTER T RIGHT MUN: WORCESTER T

			WHITEHALL RD (SR3006 SEG 0090/0000)
		0380/0260	
			018 "DIA CIRC METAL
		0380/0160	LEN=0060 INSTALLED 1980
			018 "DIA CIRC CONCR
		0380/0032	LEN=0060 INSTALLED 1980
1 0 00197 0 01 0790+83 098129 FT		098110 FT	
BETHEL RD			
(SR3006 SEG 0080/2940) 0380/0000		S 0380/0000	LENGTH(AH 3514 BK 2644)
			018 "DIA CIRC CONCR
		0370/2464	LEN=0038 INSTALLED 1980
			018 "DIA CIRC CONCR
		0370/2416	LEN=0038 INSTALLED 1980
			018 "DIA CIRC CONCR
		0370/2370	LEN=0060 INSTALLED 1980
			024 "DIA CIRC CONCR
		0370/2030	LEN=0150 INSTALLED 1980
OLD ORCHARD RD			
(TWP) 0370/1110			
			018 "DIA CIRC METAL
		0370/0509	LEN=0060 INSTALLED 1980
			018 "DIA CIRC CONCR
		0370/0018	LEN=0040 INSTALLED 1980
			BERKS RD
1 0 00197 0 01 0817+29 095485 FT		095466 FT	(SR3004 SEG 0090/2681)
BERKS RD			
(T379) 0370/0000		S 0370/0000	LENGTH(AH 2644 BK 1820)
			024 "DIA CIRC CONCR
		0360/1740	LEN=0050 INSTALLED 1980
			024 "DIA CIRC CONCR
		0360/1392	LEN=0062 INSTALLED 1980
			024 "DIA CIRC CONCR
		0360/0879	LEN=0063 INSTALLED 1980
			024 "DIA CIRC CONCR
		0360/0456	LEN=0070 INSTALLED 1980
1 0 00197 0 01 0835+44 093665 FT		093646 FT	
WEBER RD			
(T382) 0360/0000		S 0360/0000	LENGTH(AH 1820 BK 1599)
			ZACHARIAS BR
			STRUCTURE LENGTH 9 FT
		0350/1383	BMSID 46/0073/0350/1383
			060"H 90"W CONCR ARCH
		0350/1374	LEN=0070 INSTALLED 1980
			OLD FORGE WY
		0350/1224	(TWP)
			024 "DIA CIRC CONCR

DIR: B TOTAL LEN: 34.002 MI. DIST: 06-4 SR: 73
LEFT MUN: WORCESTER T RIGHT MUN: WORCESTER T

			0350/1087 LEN=0045 INSTALLED 1980
0 0 00000 0 00 0000+00 092066 FT			092047 FT
CENTER POINT LN			
(TWP)	0350/0000	==	S 0350/0000 LENGTH(AH 1599 BK 2079)
			018 "DIA CIRC CONCR
			0340/0790 LEN=0060 INSTALLED 1980
			LANDIS RD
		==	0340/0733 (T383)
			024 "DIA CIRC CONCR
			0340/0417 LEN=0048 INSTALLED 1980
			0340/0196 BMSEN 46/0073/0340/0160
			0 0 00000 0 00 0000+00
			ZACHARIAS CREEK
			0340/0160 BMSBG 46/0073/0340/0160
1 0 00197 0 01 0872+80 089987 FT			089968 FT
SHEARER RD			
(T384)	0340/0000	==	S 0340/0000 LENGTH(AH 2079 BK 1960)
			048 "DIA CIRC METAL
			0330/1641 LEN=0078 INSTALLED 1980
			015 "DIA CIRC METAL
			0330/1411 LEN=0050 INSTALLED 1980
			024 "DIA CIRC METAL
			0330/0150 LEN=0042 INSTALLED 1980
			018 "DIA CIRC CONCR
			0330/0035 LEN=0057 INSTALLED 1980
	088027 FT		088008 FT 1 0 00197 0 01 0892+06
			VALLEY FORGE RD
			(SR0363 SEG 0160/0000)
			S 0330/0000 LENGTH(AH 1960 BK 2659)
			024 "DIA CIRC METAL
			0320/2466 LEN=0067 INSTALLED 1980
			018 "DIA CIRC CONCR
			0320/2430 LEN=0048 INSTALLED 1980
			018 "DIA CIRC CONCR
			0320/2182 LEN=0045 INSTALLED 1980
WORCESTER ELEM SCHOOL			
(PRDR)	0320/2118	==	
			024 "DIA CIRC CONCR
			0320/1976 LEN=0040 INSTALLED 1980
			SHUTT MILL RD
		==	0320/1725 (TWP)

DIR: B TOTAL LEN: 34.002 MI. DIST: 06-4 SR: 73
LEFT MUN: WORCESTER T RIGHT MUN: WORCESTER T

			0320/1694	018 "DIA CIRC CONCR LEN=0042 INSTALLED 1980
			0320/1454	018 "DIA CIRC CONCR LEN=0072 INSTALLED 1980
			0320/0630	072 "DIA CIRC METAL LEN=0100 INSTALLED 1980
MEADOW WOOD DR (TWP)	0320/0287 085368 FT	==	085349 FT	1 0 00197 0 01 0918+57 HOLLOW RD (T391)
		==	S 0320/0000	LENGTH(AH 2659 BK 2937)
			0310/2219	036 "DIA CIRC CONCR LEN=0099 INSTALLED 1980
			0310/1105	018 "DIA CIRC CONCR LEN=0042 INSTALLED 1980
WENTZ CHURCH RD (T396)	0310/1068	==		
			0310/0635	ZACHARIAS CK STRUCTURE LENGTH 12 FT BMSID 46/0073/0310/0635
	082431 FT		082412 FT	1 0 00197 0 01 0948+01 GREENHILL RD (T395)
		==	S 0310/0000	LENGTH(AH 2937 BK 1892)
CEDARS HILL RD (TWP)	0300/1230	==		
			0300/1135	072 "DIA CIRC METAL LEN=0110 INSTALLED 1980
		==	0300/0631	HUNT VALLEY RD (TWP)
			0300/0217	024 "DIA CIRC CONCR LEN=0065 INSTALLED 1980
1 0 00197 0 01 0966+90 BUSTARD RD (SR1002 SEG 0010/0000)	080539 FT 0300/0000		080520 FT	
			S 0300/0000	LENGTH(AH 1892 BK 1693)
			0290/1674	024 "DIA CIRC CONCR LEN=0035 INSTALLED 1980
			0290/0590	018 "DIA CIRC CONCR LEN=0045 INSTALLED 1980
		==	0290/0526	CEDARS RD (T398)

DIR: B TOTAL LEN: 34.002 MI. DIST: 06-4 SR: 73
LEFT MUN: WORCESTER T RIGHT MUN: WORCESTER T

			WORCESTER
		0290/0512	SKIPPACK T
			036 "DIA CIRC METAL
		0290/0325	LEN=0060 INSTALLED 1980
1 0 00197 0 01 0983+97 078846 FT		078827 FT	
DETWILER RD			
(T307) 0290/0000		S 0290/0000	LENGTH(AH 1693 BK 2112)
			018 "DIA CIRC CONCR
		0280/2109	LEN=0060 INSTALLED 1980
			024 "DIA CIRC CONCR
		0280/1799	LEN=0064 INSTALLED 1980
LEGAT LN			
(T306) 0280/0994			
			STUMP HALL RD
		0280/0491	(SR3001 SEG 0190/3567)
1 0 00197 0 01 1005+06 076734 FT		076715 FT	
KERR RD			
(T303) 0280/0000		S 0280/0000	LENGTH(AH 2112 BK 2417)
			018 "DIA CIR PLASTIC
		0270/1475	LEN=0065 INSTALLED 1980
		0270/0841	BMSEN 46/0073/0270/0753
			1 0 00197 0 02 1021+90
			SKIPPACK CREEK
		0270/0753	BMSBG 46/0073/0270/0753
			018 "DIA CIRC METAL
		0270/0026	LEN=0030 INSTALLED 1980
074317 FT		074298 FT	1 0 00197 0 02 1029+50
			EVANSBURG RD
			(T311)
OLDFORTY FOOT RD			
(SR1006 SEG 0010/0000) 0270/0000		S 0270/0000	LENGTH(AH 2417 BK 2814)
			024 "DIA CIRC CONCR
		0260/1412	LEN=0044 INSTALLED 1980
VOIT DR			
(TWP) 0260/0689			
			018"H 36"W ELLIP METAL
		0260/0663	LEN=0024 INSTALLED 1980
ASHLAND DR			
(PRDR) 0260/0322	POI	0260/0322	(APRA) DISCOUNT STRUCTU
			024 "DIA CIRC CONCR
		0260/0211	LEN=0024 INSTALLED 1980

DIR: B TOTAL LEN: 34.002 MI. DIST: 06-4 SR: 73
LEFT MUN: SKIPPACK T RIGHT MUN: SKIPPACK T

			018 "DIA CIRC CONCR
		0260/0048	LEN=0020 INSTALLED 1980
	071503 FT	071484 FT	1 0 00197 0 02 1057+62
			COLLEGEVILLE RD
			(SR4010 SEG 0020/2316)
		S 0260/0000	LENGTH(AH 2814 BK 1939)
			018 "DIA CIRC CONCR
		0254/1845	LEN=0024 INSTALLED 1980
			018 "DIA CIRC CONCR
		0254/1535	LEN=0024 INSTALLED 1980
STORE RD (T301)	0254/1483		
			MENSCH RD
		0254/1457	(T308)
			018 "DIA CIRC CONCR
		0254/1336	LEN=0024 INSTALLED 1980
			018 "DIA CIRC CONCR
		0254/0969	LEN=0020 INSTALLED 1980
			018 "DIA CIRC CONCR
		0254/0799	LEN=0024 INSTALLED 1980
			036 "DIA CIRC CONCR
		0254/0705	LEN=0062 INSTALLED 1980
			024 "DIA CIRC CONCR
		0254/0515	LEN=0024 INSTALLED 1980
0 0 00000 0 00 0000+00	069564 FT	069545 FT	
CHURCH RD (T300)	0254/0000	S 0254/0000	LENGTH(AH 1939 BK 1285)
			024 "DIA CIRC CONCR
		0250/0797	LEN=0024 INSTALLED 1980
			024 "DIA CIRC METAL
		0250/0470	LEN=0052 INSTALLED 1980
			018 "DIA CIRC CONCR
		0250/0024	LEN=0125 INSTALLED 1980
	068279 FT	068260 FT	1 0 00197 0 02 1089+93
			BRIDGE RD
			(SR0113 SEG 0190/0000)
		S 0250/0000	LENGTH(AH 1285 BK 1720)
			018"H 72"W CONC STRUCT
		0244/1213	LEN=0050 INSTALLED 1980
		0244/1090	BMSEN 46/0073/0244/1068
			1 0 00197 0 02 1126+87
			BRANCH OF SKIPPACK CREE
		0244/1068	BMSBG 46/0073/0244/1068
			018 "DIA CIRC CONCR
		0244/0796	LEN=0040 INSTALLED 1980
			012"H 24"W ELLIP METAL
		0244/0379	LEN=0042 INSTALLED 1980
	066559 FT	066540 FT	0 0 00000 0 00 0000+00
			CRESSMAN RD

DIR: B TOTAL LEN: 34.002 MI. DIST: 06-4 SR: 73
LEFT MUN: SKIPPACK T RIGHT MUN: SKIPPACK T

			(T204)
		S 0244/0000	LENGTH(AH 1720 BK 1976)
		0240/1631	BMSEN 46/0073/0240/1613
			1 0 00197 0 02 1111+44
			SKIPPACK BR
		0240/1613	BMSBG 46/0073/0240/1613
			018 "DIA CIR PLASTIC
		0240/1259	LEN=0035 INSTALLED 1980
			012"H 24"W ELLIP METAL
		0240/0912	LEN=0036 INSTALLED 1980
			018 "DIA CIRC CONCR
		0240/0553	LEN=0036 INSTALLED 1980
			018 "DIA CIRC CONCR
		0240/0255	LEN=0042 INSTALLED 1980
	064583 FT	064564 FT	1 0 00197 0 02 1126+87
LUCON RD			(APRA) HAINES & KIBBLEH
(T203)	0240/0000 POI	S 0240/0000	LENGTH(AH 1976 BK 2183)
			018 "DIA CIRC CONCR
		0234/1916	LEN=0035 INSTALLED 1980
			018 "DIA CIRC CONCR
		0234/1683	LEN=0030 INSTALLED 1980
			018 "DIA CIRC CONCR
		0234/1383	LEN=0035 INSTALLED 1980
			018 "DIA CIRC CONCR
		0234/1155	LEN=0243 INSTALLED 1980
			018 "DIA CIRC CONCR
		0234/0917	LEN=0030 INSTALLED 1980
			018 "DIA CIRC CONCR
		0234/0477	LEN=0036 INSTALLED 1980
			018 "DIA CIRC CONCR
		0234/0280	LEN=0057 INSTALLED 1980
			MOKYCHICH DR
			(PRDR)
		0234/0110	
	062400 FT	062381 FT	0 0 00000 0 00 0000+00
			024"H 32"W ELLIP METAL
			LEN=0050 INSTALLED 1980
	POI	S 0234/0000	LENGTH(AH 2183 BK 1948)
		0230/1438	(APRA) PENNDOT STOCKPIL
			032 "DIA CIRC CONCR
		0230/0881	LEN=0090 INSTALLED 1980
			018 "DIA CIRC CONCR
		0230/0456	LEN=0036 INSTALLED 1980
			018"H 30"W ELLIP METAL
		0230/0299	LEN=0075 INSTALLED 1980
		0230/0018	BMSEN 46/0073/0230/0000
	060452 FT	060433 FT	1 0 00197 0 02 1168+03
			PERKIOMEN CR
			BMSBG 46/0073/0230/0000
		S 0230/0000	LENGTH(AH 1948 BK 2853)

DIR: B TOTAL LEN: 34.002 MI. DIST: 06-4 SR: 73
LEFT MUN: SKIPPACK T RIGHT MUN: SKIPPACK T

HUDNUT RD (T202)	0220/2815		
			018 "DIA CIRC CONCR
		0220/2794	LEN=0062 INSTALLED 1980
			018 "DIA CIRC CONCR
		0220/2376	LEN=0036 INSTALLED 1980
			018 "DIA CIRC CONCR
		0220/2090	LEN=0075 INSTALLED 1980
			018 "DIA CIRC CONCR
		0220/1625	LEN=0048 INSTALLED 1980
WOODS DR (PRDR)	0220/1170		
			018 "DIA CIRC CONCR
		0220/0752	LEN=0036 INSTALLED 1980
			018 "DIA CIRC CONCR
		0220/0502	LEN=0036 INSTALLED 1980
			024"H 72"W CONC STRUCT
		0220/0076	LEN=0045 INSTALLED 1980
1 0 00197 0 02 1196+09	057599 FT	057580 FT	
CROSS RD (SR1020 SEG 0010/0000)	0220/0000	S 0220/0000	LENGTH(AH 2853 BK 3627)
			018 "DIA CIRC CONCR
		0210/2846	LEN=0036 INSTALLED 1980
			018 "DIA CIRC CONCR
		0210/2525	LEN=0036 INSTALLED 1980
			018 "DIA CIRC CONCR
		0210/2172	LEN=0036 INSTALLED 1980
			018"H 30"W ELLIP CONC
		0210/1408	LEN=0065 INSTALLED 1980
			018 "DIA CIRC CONCR
		0210/1112	LEN=0031 INSTALLED 1980
			018 "DIA CIRC CONCR
		0210/0426	LEN=0036 INSTALLED 1980
	053972 FT	053953 FT	1 0 00197 0 02 1232+99
			PERKIOMEN CREEK RD (T208)
		S 0210/0000	LENGTH(AH 3627 BK 1364)
			018 "DIA CIRC CONCR
		0204/1029	LEN=0060 INSTALLED 1980
			PLANK RD (SR4044 SEG 0034/1425)
		0204/0988	
0 0 00000 0 00 0000+00	052608 FT	052589 FT	
SQUIRREL HILL RD (T201)	0204/0000	S 0204/0000	LENGTH(AH 1364 BK 1811)

DIR: B TOTAL LEN: 34.002 MI. DIST: 06-4 SR: 73
LEFT MUN: SKIPPACK T RIGHT MUN: SKIPPACK T

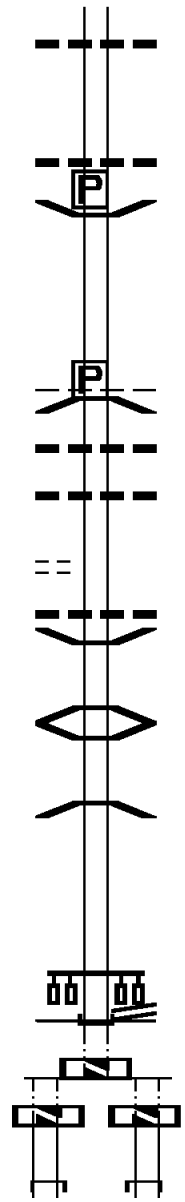

		036 "DIA CIRC CONCR
	0200/1774	LEN=0100 INSTALLED 1980
		036 "DIA CIRC CONCR
	0200/0565	LEN=0054 INSTALLED 1980
		BMSEN 46/0073/0200/0000
	0200/0114	BRIDGE POSTED (TONS)
050797 FT	050778 FT	1 0 00197 0 02 1264+73
		NC SKIPPACK PK
		SGL 21 COMB 28
		E. BR. PERKIOMEN CREEK
		BMSBG 46/0073/0200/0000
		SKIPPACK
		PERKIOMEN T
	S 0200/0000	LTH AH 001811 BK 001939
		018 "DIA CIRC CONCR
	0190/1507	LEN=0030 INSTALLED 1980
		018 "DIA CIRC CONCR
	0190/1421	LEN=0030 INSTALLED 1980
HALDEMAN RD		
(TBC) 0190/0544		
		048 "DIA CIRC CONCR
	0190/0500	LEN=0235 INSTALLED 1980
	0190/0414	BMSEN 46/0073/0190/0398
		1 0 00197 0 02 1280+54
		MILL RACE
	0190/0398	BMSBG 46/0073/0190/0398
	0190/0255	BMSEN 46/0073/0190/0090
		1 0 00197 0 02 1283+47
		PERKIOMEN CR
	0190/0090	BMSBG 46/0073/0190/0090
048858 FT	048839 FT	1 0 00197 0 02 1284+50
		GRAVEL PK
		(SR0029 SEG 0230/0000)
		NC MAIN ST
	INTER-BK	GRAVEL PK
		(SR0029 SEG 0230/0000)
		MFC BEGIN = B
	S 0190/0000	LTH AH 001939 BK 000100
048858 FT	048839 FT	
	7186/0000	LTH AH 000100 BK 000100
048858 FT	048839 FT	
LTH AH 000100 BK 000107 7185/0000	7184/0000	LTH AH 000100 BK 000088
GRAVEL PK INTER-AHD	INTER-AHD	GRAVEL PK
(SR0029 SEG 0283/0324)		(SR0029 SEG 0283/0250)
LOWER FREDERICK-GRAVEL		LOWER FREDERICK-GRAVEL

DIR: B TOTAL LEN: 34.002 MI. DIST: 06-4 SR: 73
LEFT MUN: LOWER FREDERICK T RIGHT MUN: LOWER FREDERICK T

(GOVT)				(GOVT)
LOWER FREDERICK T	0183/0107		0182/0088	LOWER FREDERICK T
0 0 00000 0 00 0000+00	048751 FT		048751 FT	0 0 00000 0 00 0000+00
MFC BEGIN = B				MFC BEGIN = B
LENGTH(AH 0107 BK 2837)	0183/0000	S	S 0182/0000	LENGTH(AH 0088 BK 2837)
				018"H 18"W ELLIP METAL
			0180/2710	LEN=0045 INSTALLED 1980
				GERLOFF RD
		==	0180/2197	(T548)
				018 "DIA CIRC CONCR
			0180/2185	LEN=0175 INSTALLED 1980
				018 "DIA CIRC CONCR
			0180/1823	LEN=0057 INSTALLED 1980
				018 "DIA CIRC CONCR
			0180/1447	LEN=0033 INSTALLED 1980
				006 "DIA CIRC METAL
			0180/1058	LEN=0030 INSTALLED 1980
				SCOATO CREEK
				STRUCTURE LENGTH 27 FT
			0180/0747	BMSID 46/0073/0180/0747
				020 "DIA CIRC CONCR
			0180/0336	LEN=0039 INSTALLED 1980
	045914 FT		045914 FT	1 0 00197 0 02 1315+35
				SWAMP CREEK RD
				(T349)
		==	S 0180/0000	LENGTH(AH 2837 BK 1394)
				015 "DIA CIRC METAL
			0174/1364	LEN=0015 INSTALLED 1980
				018 "DIA CIRC CONCR
			0174/1326	LEN=0075 INSTALLED 1980
				018 "DIA CIRC CONCR
			0174/1100	LEN=0033 INSTALLED 1980
	044520 FT		044520 FT	0 0 00000 0 00 0000+00
				PERKIOMEN VALLEY MS
				(PRDR)
		==	S 0174/0000	LENGTH(AH 1394 BK 1716)
				024 "DIA CIRC CONCR
			0170/1438	LEN=0070 INSTALLED 1980
				018 "DIA CIRC CONCR
			0170/0738	LEN=0030 INSTALLED 1980
				036 "DIA CIRC CONCR
			0170/0259	LEN=0060 INSTALLED 1980
				024 "DIA CIRC CONCR
			0170/0090	LEN=0048 INSTALLED 1980
1 0 00197 0 02 1346+25	042804 FT		042804 FT	
SIMMONS RD				
(T448)	0170/0000	==	S 0170/0000	LENGTH(AH 1716 BK 2472)

DIR: B TOTAL LEN: 34.002 MI. DIST: 06-4 SR: 73
LEFT MUN: LOWER FREDERICK T RIGHT MUN: LOWER FREDERICK T

				024 "DIA CIRC CONCR
			0160/2449	LEN=0023 INSTALLED 1980
				018 "DIA CIRC CONCR
			0160/2025	LEN=0033 INSTALLED 1980
				LOWER FREDERICK
			0160/1172	UPPER FREDERICK T
CLOVER LN (TWP)	0160/0578			
				018 "DIA CIRC CONCR
			0160/0200	LEN=0036 INSTALLED 1980
	040332 FT		040332 FT	1 0 00197 0 02 1371+04
				KRAUSE RD
				(T457)
			5 0160/0000	LENGTH(AH 2472 BK 1378)
				HUNSBERGER RD
			0154/0278	(T470)
0 0 00000 0 00 0000+00	038954 FT		038954 FT	
FAUST RD (T458)	0154/0000		5 0154/0000	LENGTH(AH 1378 BK 2235)
				012"H 22"W ELLIP METAL
			0150/2193	LEN=0036 INSTALLED 1980
	036719 FT		036719 FT	1 0 00197 0 02 1407+34
				NEIFFER RD
				(SR4021 SEG 0060/3545)
			5 0150/0000	LENGTH(AH 2235 BK 1992)
				018 "DIA CIRC CONCR
			0140/1962	LEN=0110 INSTALLED 1980
				012 "DIA CIRC CONCR
			0140/1960	LEN=0050 INSTALLED 1980
				024 "DIA CIRC CONCR
			0140/1250	LEN=0054 INSTALLED 1980
				018 "DIA CIRC CONCR
PERKIOMENVILLE RD (SR1028 SEG 0010/0000)	0140/0908		0140/0910	LEN=0050 INSTALLED 1980
	034727 FT		034727 FT	1 0 00197 0 02 1427+02
				FAGLEYSVILLE RD
				(SR4023 SEG 0054/2527)
			5 0140/0000	LENGTH(AH 1992 BK 1817)

DIR: B TOTAL LEN: 34.002 MI. DIST: 06-4 SR: 73
LEFT MUN: UPPER FREDERICK T RIGHT MUN: UPPER FREDERICK T

				024 "DIA CIRC CONCR
			0134/1324	LEN=0054 INSTALLED 1980
				018 "DIA CIRC CONCR
			0134/0313	LEN=0110 INSTALLED 1980
				018 "DIA CIR PLASTIC
			0134/0025	LEN=0057 INSTALLED 1980
0 0 00000 0 00 0000+00	032910 FT			032910 FT
HEIMBACH RD				
(T466)	0134/0000	==	S 0134/0000	LENGTH(AH 1817 BK 1502)
				018 "DIA CIRC METAL
			0130/1007	LEN=0039 INSTALLED 1980
				012 "DIA CIRC CONCR
			0130/0515	LEN=0039 INSTALLED 1980
	031408 FT		031408 FT	1 0 00197 0 02 1460+49
				COLONIAL RD
				(T465)
		==	S 0130/0000	LENGTH(AH 1502 BK 2534)
				024 "DIA CIRC CONCR
			0120/2006	LEN=0060 INSTALLED 1980
IVY LN				
(TWP)	0120/1422	==		
				024 "DIA CIRC CONCR
			0120/1192	LEN=0024 INSTALLED 1980
				UPPER FREDERICK
			0120/0829	NEW HANOVER T
				024 "DIA CIRC CONCR
			0120/0310	LEN=0036 INSTALLED 1980
1 0 00197 0 02 1497+99	028874 FT			028874 FT
TOWNSHIP LINE RD				
(T465)	0120/0000	==	S 0120/0000	LENGTH(AH 2534 BK 2082)
				024 "DIA CIRC CONCR
			0110/1459	LEN=0036 INSTALLED 1980
				018 "DIA CIRC CONCR
RENNINGER RD				LEN=0040 INSTALLED 1980
(T470)				NEW HANOVER SQUARE RD
HOFFMANSVILLE RD				(T489)
(T492)	0110/0875		0110/0875	
				018 "DIA CIRC CONCR
			0110/0460	LEN=0036 INSTALLED 1980
0 0 00000 0 00 0000+00	026792 FT			026792 FT
FREDERICK ELEM SCHOOL				
(PRDR)	0110/0000	==	S 0110/0000	LENGTH(AH 2082 BK 2152)
				018 "DIA CIRC CONCR

DIR: B TOTAL LEN: 34.002 MI. DIST: 06-4 SR: 73
LEFT MUN: NEW HANOVER T RIGHT MUN: NEW HANOVER T

		0104/0631	LEN=0036 INSTALLED 1980
	024640 FT	024640 FT	0 0 00000 0 00 0000+00
		S 0104/0000	LENGTH(AH 2152 BK 1647)
			036 "DIA CIRC CONCR
		0100/1647	LEN=0033 INSTALLED 1980
			024 "DIA CIR PLASTIC
		0100/1109	LEN=0030 INSTALLED 1980
			018 "DIA CIRC CONCR
		0100/0176	LEN=0039 INSTALLED 1980
			018 "DIA CIRC CONCR
		0100/0013	LEN=0057 INSTALLED 1980
	022993 FT	022993 FT	1 0 00197 0 02 1545+66
			CHURCH RD
			(T473)
		S 0100/0000	LENGTH(AH 1647 BK 3782)
			036"H 36"W CON BOX CUL
		0090/3573	LEN=0040 INSTALLED 1980
			015 "DIA CIRC CONCR
		0090/3035	LEN=0033 INSTALLED 1980
			024 "DIA CAST IRON
		0090/0911	LEN=0060 INSTALLED 1980
			018 "DIA CIRC CONCR
		0090/0590	LEN=0033 INSTALLED 1980
1 0 00197 0 02 1583+55	019211 FT	019211 FT	
LAYFIELD RD			
(SR0663 SEG 0160/0000)	0090/0000	S 0090/0000	LENGTH(AH 3782 BK 1245)
FROM 0663/0160 SH			
(CONN)	0080/1180		
		0080/0859	BMSEN 46/0073/0080/0755
			0 0 00000 0 00 0000+00
			SWAMP CREEK
		0080/0755	BMSBG 46/0073/0080/0755
			024"H 00"W MULT CONCR
		0080/0536	LEN=0075 INSTALLED 1980
LUDWIG RD			
(T381)	0080/0284		
			018 "DIA CIRC CONCR
		0080/0013	LEN=0087 INSTALLED 1980
	017966 FT	017966 FT	1 0 00197 0 02 1596+00
			CHARLOTTE ST
			(SR0663 SEG 0150/2369)

DIR: B TOTAL LEN: 34.002 MI. DIST: 06-4 SR: 73
LEFT MUN: NEW HANOVER T RIGHT MUN: NEW HANOVER T

		S	0080/0000 LENGTH(AH 1245 BK 2648)
			015 "DIA CIRC CONCR
			0064/2085 LEN=0042 INSTALLED 1980
			BOYERTOWN AREA H.S
			0064/0756 (PRDR)
			018 "DIA CIRC CONCR
			0064/0495 LEN=0051 INSTALLED 1980
			024 "DIA CIRC CONCR
			0064/0176 LEN=0018 INSTALLED 1980
			BOYERTOWN AREA H.S
			0064/0094 (PRDR)
	015318 FT		015318 FT 0 0 00000 0 00 0000+00
		S	0064/0000 LENGTH(AH 2648 BK 2471)
			018 "DIA CIRC CONCR
			0060/2097 LEN=0056 INSTALLED 1980
			036 "DIA CIRC CONCR
			0060/1390 LEN=0060 INSTALLED 1980
			015 "DIA CIRC CONCR
			0060/1087 LEN=0051 INSTALLED 1980
			018"H 24"W ELLIP CONC
			0060/0782 LEN=0057 INSTALLED 1980
			018 "DIA CIRC CONCR
SHORT RD			0060/0336 LEN=0060 INSTALLED 1980
(T352)	0060/0305		
			018 "DIA CIRC CONCR
			0060/0018 LEN=0063 INSTALLED 1980
1 0 00197 0 02 1647+37	012847 FT		012847 FT MIDDLE CREEK RD
MIDDLE CREEK RD			(T456)
(T456)	0060/0000	S	0060/0000 LENGTH(AH 2471 BK 2992)
			018 "DIA CIRC CONCR
			0050/2296 LEN=0054 INSTALLED 1980
			NEW HANOVER
			0050/2116 DOUGLASS T
			018 "DIA CIRC CONCR
			0050/1771 LEN=0037 INSTALLED 1980
			018 "DIA CIRC CONCR
COBBLESTONE DR			0050/1594 LEN=0030 INSTALLED UNKN
(TWP)	0050/1409		
			018"H 22"W ELLIP METAL
			0050/1311 LEN=0037 INSTALLED 1980
			018 "DIA CIRC CONCR
			0050/1072 LEN=0030 INSTALLED 1980

DIR: B TOTAL LEN: 34.002 MI. DIST: 06-4 SR: 73
LEFT MUN: DOUGLASS T RIGHT MUN: DOUGLASS T

LEFT		RIGHT
		018 "DIA CIRC CONCR
		0050/0370 LEN=0030 INSTALLED 1980
1 0 00197 0 02 1679+20 009855 FT		009855 FT ELM ST
SMITH RD		(T526)
(T485) 0050/0000		S 0050/0000 LENGTH(AH 2992 BK 2250)
		018 "DIA CIRC CONCR
		0040/1885 LEN=0075 INSTALLED 1980
		018 "DIA CIRC CONCR
		0040/1556 LEN=0042 INSTALLED 1980
		018 "DIA CIRC CONCR
		0040/1198 LEN=0048 INSTALLED 1980
		AMMON AV
		0040/0738 (T531)
MUNICIPAL DR		
(T487) 0040/0633		
		018 "DIA CIRC CONCR
		0040/0361 LEN=0039 INSTALLED 1980
		024 "DIA CIRC CONCR
		0040/0172 LEN=0039 INSTALLED 1980
		018 "DIA CIRC CONCR
		0040/0162 LEN=0039 INSTALLED 1980
FOR SR 0073W TO 0073W		
(CONN) 0040/0110		
		018 "DIA CIRC CONCR
		0040/0050 LEN=0030 INSTALLED UNKN
007605 FT		007605 FT 1 0 00197 0 02 1700+50
		SWAMP PK
		(TWP)
		NC BIG RD
		GILBERTSVILLE RD
		(SR4040 SEG 0120/2708)
		S 0040/0000 LENGTH(AH 2250 BK 1807)
FOR SR 0073W TO 0073W		
(CONN) 0034/1640		
		018 "DIA CIRC METAL
		0034/0850 LEN=0055 INSTALLED 1980
		015 "DIA CIRC CONCR
		0034/0035 LEN=0030 INSTALLED 1980
		MERKEL RD
0 0 00000 0 00 0000+00 005798 FT		005798 FT (T489)
CONGO RD		
(T577) 0034/0000		S 0034/0000 LENGTH(AH 1807 BK 1606)
		018 "DIA CIRC CONCR
		0030/1584 LEN=0022 INSTALLED 1980
WILSON AV		PARK LN
(T380) 0030/1029		0030/1029 (TWP)
		018 "DIA CIRC CONCR

DIR: B TOTAL LEN: 34.002 MI. DIST: 06-4 SR: 73
LEFT MUN: DOUGLASS T RIGHT MUN: DOUGLASS T

		0030/1014	LEN=0057 INSTALLED 1980
	004192 FT	004192 FT	1 0 00197 0 02 1732+90
			JACKSON RD
			(T495)
		0030/0000	LENGTH(AH 1606 BK 2949)
BARTMAN AV			
(T509)	0020/1889		
			018 "DIA CIRC METAL
		0020/1346	LEN=0042 INSTALLED 1980
			GILBERTSVILLE SHOPPING
			(PRDR)
		0020/1283	
WILLIAMS WY			
(T502)	0020/0591		
			SWEINHART RD
		0020/0412	(T523)
			RAMP RD
			(SR8032 SEG 0500/0000)
			RAMP RD
			(SR8032 SEG 0750/0622)
		0020/0159	
			018 "DIA CIRC CONCR
		0020/0105	LEN=0054 INSTALLED 1980
		0020/0089	BMSEN 46/0073/0020/0000
	001243 FT	001243 FT	1 0 00197 0 02 1762+42
			TRAFF RT 100
			BMSBG 46/0073/0020/0000
		0020/0000	LENGTH(AH 2949 BK 1243)
			RAMP RD
			(SR8032 SEG 0250/0608)
			RAMP RD
			(SR8032 SEG 0010/0000)
		0010/1189	
			DOUGLASS ST
		0010/1074	(T505)
			MONTGOMERY AV
		0010/0350	(T506)
	000000 FT	000000 FT	1 0 00197 0 02 1774+29
			NC PHILADELPHIA AV
		REF-BK	PHILADELPHIA AV
			(SR0073 SEG 0430/3637)
			MFC BEGIN = B
			BK-BERKS (06)
		0010/0000	LENGTH(AH 1243 BK 0000)

DIR: B TOTAL LEN: 30.574 MI. DIST: 06-4 SR: 63
LEFT MUN: LOWER MORELAND T RIGHT MUN: LOWER MORELAND T

161287 FT

159725 FT

HIGH RD
(TWP)
0642/0000

KIRK DR

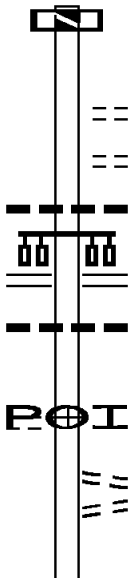

161433 FT AH-PHILADELPHIA (67)
7652/0000 LTH AH 000100 BK 001562
REF-AHD RED LION RD
0642/1562 (CITY)
STEVEN RD
0642/1458 (TWP)
MICHAEL RD
0642/1105 (TWP)
018 "DIA CIRC CONCR
0642/0784 LEN=0030 INSTALLED UNKN
PINE RD
(SR2050 SEG 0020/0000)
0642/0740
018 "DIA CIRC CONCR
0642/0724 LEN=0040 INSTALLED UNKN

159871 FT 2 0 46097 0 00 0016+90
(APRA) WALTER HINKEL IN
0642/0000 LENGTH(AH 1562 BK 2190)
LC TO HIGH RD
0632/2189 (CONN)
HIGH RD
0632/2034 (TWP)

DIR: B TOTAL LEN: 30.574 MI. DIST: 06-4 SR: 63
LEFT MUN: LOWER MORELAND T RIGHT MUN: LOWER MORELAND T

(TWP) 0632/1396

2 0 46097 0 00 0038+73 157535 FT
PHILMONT AV
(SR2013 SEG 0022/0000)
RED LION RD
(SR2013 SEG 0022/0000) 0632/0000

ANNE ST
(TWP) 0622/0620

1 0 00198 0 00 0123+57 155417 FT
DUELL ST
(TWP) 0622/0000

018 "DIA CIRC METAL
LEN=0028 INSTALLED UNKN 0613/1961
NC PHILMONT AV
HUNTINGTON PK
(SR0232 SEG 0070/2376)
(SR0232 SEG 0071/2385)
0613/1846

CROSSOVER RD
(CONN) 0613/1497
018 "DIA CIRC CONCR
LEN=0036 INSTALLED UNKN 0613/1491
LC TO WALTON RD
(CONN) 0613/1382

WALTON RD

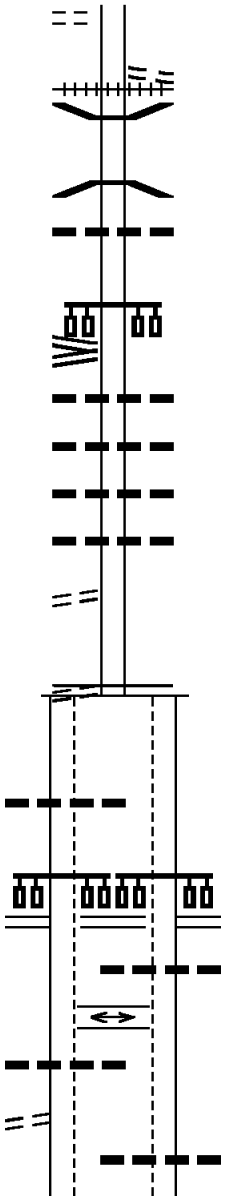

DALE RD
0632/1065 (TWP)
0632/0617 (AAR 589938S)#TRKS 02
0632/0218 BMSEN 46/0063/0632/0204
0 0 00000 0 00 0000+00
HUNTINGDON V
0632/0204 BMSBG 46/0063/0632/0204
018 "DIA CIRC METAL
0632/0078 LEN=0033 INSTALLED UNKN
157681 FT

NC RED LION RD
S 0632/0000 LENGTH(AH 2190 BK 2118)
024 "DIA CIRC CONCR
0622/1934 LEN=0032 INSTALLED UNKN
012 "DIA CIRC OTHER
0622/1618 LEN=0040 INSTALLED UNKN
048"H 84"W CON BOX CUL
0622/1396 LEN=0046 INSTALLED UNKN
024"H 72"W CON BOX CUL
0622/0846 LEN=0042 INSTALLED UNKN

155563 FT
MFC BEGIN = B
S 0622/0000 LENGTH(AH 2118 BK 2695)

NC PHILMONT AV
HUNTINGTON PK
(SR0232 SEG 0070/2376)
(SR0232 SEG 0071/2385)
0612/1813
018 "DIA CIRC CONCR
0612/1495 LEN=0040 INSTALLED UNKN
CROSSOVER RD
0612/1457 (CONN)

018 "DIA CIRC CONCR
0612/1281 LEN=0032 INSTALLED UNKN
WALTON RD

DIR: B TOTAL LEN: 30.574 MI. DIST: 06-4 SR: 63
LEFT MUN: LOWER MORELAND T RIGHT MUN: LOWER MORELAND T

(TWP)			(TWP)
CARSON TR			CARSON TR
(TWP)			(TWP)
	0613/1188	0612/1145	
018 "DIA CIRC METAL			
LEN=0038 INSTALLED UNKN	0613/0414		
BMSEN 46/0063/0612/0011	0613/0156	0612/0160	BMSEN 46/0063/0612/0011
0 0 00000 0 00 0000+00			0 0 00000 0 00 0000+00
PENNYPACK CR			PENNYPACK CR
BMSBG 46/0063/0612/0011	0613/0007	0612/0011	BMSBG 46/0063/0612/0011
1 0 00198 0 00 0144+66	152726 FT	152868 FT	1 0 00198 0 00 0144+78
TERWOOD DR			TERWOOD DR
(SR2033 SEG 0010/0000)			(SR2033 SEG 0010/0000)
LENGTH(AH 2691 BK 1902)	0613/0000	0612/0000	LENGTH(AH 2695 BK 1936)
UNKNOWN RD			UNKNOWN RD
(TWP)			(TWP)
	0603/1857	0602/1867	
LIEBERMAN DR			LIEBERMAN DR
(TWP)			(TWP)
	0603/1270	0602/1303	
			018 "DIA CIRC CONCR
		0602/0436	LEN=0035 INSTALLED UNKN
2 0 46098 0 00 0191+28	150824 FT	150932 FT	2 0 46098 0 00 0191+28
VALLEY RD			VALLEY RD
(TWP)			(TWP)
FAIRWAY VALLEY RD			FAIRWAY VALLEY RD
(SR2048 SEG 0010/0989)			(SR2048 SEG 0010/0989)
MFC BEGIN = B			MFC BEGIN = B
LENGTH(AH 1902 BK 3227)	0603/0000	0602/0000	LENGTH(AH 1936 BK 3227)
JEFFERSON LN			
(TWP)	0592/2334		
LINCOLN DR			
(TWP)	0592/1778		
INVERNESS LN			
(TWP)	0592/1167		
			WALLER DR
		0592/0713	(TWP)
	147597 FT	147705 FT	2 0 46098 0 00 0158+93
			WASHINGTON LN
			(SR2046 SEG 0020/0000)
		0592/0000	LENGTH(AH 3227 BK 2224)
ELBOW LN			

DIR: B TOTAL LEN: 30.574 MI. DIST: 06-4 SR: 63
LEFT MUN: LOWER MORELAND T RIGHT MUN: LOWER MORELAND T

(TWP)	0582/1735		
			HOLCOMB RD
		0582/0595	(TWP)
			PAPER MILL RD
			(TWP)
2 0 46098 0 00 0144+81	145373 FT	145481 FT	LOWER MORELAND
PAPER MILL RD			ABINGTON T
(TWP)	0582/0000	S 0582/0000	LENGTH(AH 2224 BK 3134)
			ROBIN HOOD RD
		0572/3113	(TWP)
			015 "DIA CIRC METAL
		0572/3084	LEN=0050 INSTALLED UNKN
			018 "DIA CIRC CONCR
		0572/2302	LEN=0032 INSTALLED UNKN
			002"H 48"W CON BOX CUL
		0572/1644	LEN=0034 INSTALLED UNKN
			036"H 24"W CON BOX CUL
		0572/0444	LEN=0034 INSTALLED UNKN
	142239 FT	142347 FT	2 0 46098 0 00 0105+45
			LYNAM RD
			(TWP)
			HUNTINGDON RD
			(TWP)
		S 0572/0000	LENGTH(AH 3134 BK 2159)
			018 "DIA CIRC CONCR
		0562/2107	LEN=0032 INSTALLED UNKN
			SHOEMAKER RD
		0562/1782	(TWP)
			018 "DIA CIRC CONCR
		0562/1743	LEN=0042 INSTALLED UNKN
			060 "DIA CIRC CONCR
		0562/1383	LEN=0047 INSTALLED UNKN
			MARIAN RD
		0562/1131	(TWP)
			024 "DIA CIRC CONCR
		0562/1079	LEN=0032 INSTALLED UNKN
	140080 FT	140188 FT	2 0 46098 0 00 0083+77
			EDGEHILL RD
			(SR2034 SEG 0100/1685)
		NC	OLD WELSH RD

DIR: B TOTAL LEN: 30.574 MI. DIST: 06-4 SR: 63
LEFT MUN: ABINGTON T RIGHT MUN: ABINGTON T

LEFT		RIGHT	
			OLD WELSH RD
			(SR2029 SEG 0010/0000)
		S 0562/0000	LENGTH(AH 2159 BK 2755)
			SILVER AV
		0552/2141	(TWP)
ACORN LN			
(TWP)	0552/1982		
			015 "DIA CIRC CONCR
		0552/1719	LEN=0026 INSTALLED UNKN
			015 "DIA CIRC METAL
		0552/1285	LEN=0029 INSTALLED UNKN
			CORINTHIAN AV
		0552/0781	(TWP)
			018 "DIA CIRC CONCR
		0552/0761	LEN=0025 INSTALLED UNKN
ACORN LN			
(TWP)			
COUNTRY CLUB DR			
(TWP)	0552/0362		
			MAPLEWOOD AV
		0552/0301	(TWP)
LC TO COUNTRY CLUB RD			
(CONN)	0552/0190		
WILLOWBROOK AV			
(TWP)	0552/0038		
	137325 FT	137433 FT	1 1 04271 0 01 0043+40
			NC EDGEHILL RD
EDGE HILL RD			
(SR2044 SEG 0010/0000)	0552/0000	S 0552/0000	LENGTH(AH 2755 BK 3215)
			018 "DIA CIRC METAL
		0542/2915	LEN=0022 INSTALLED UNKN
			018 "DIA CIRC CONCR
		0542/2667	LEN=0032 INSTALLED UNKN
			018 "DIA CIRC METAL
		0542/2665	LEN=0026 INSTALLED UNKN
			018 "DIA CIRC METAL
		0542/2553	LEN=0026 INSTALLED UNKN
			CLEVELAND AV
		0542/2506	(TWP)
			018 "DIA CIRC METAL
		0542/2399	LEN=0030 INSTALLED UNKN
FRAZIER AV			
(T562)	0542/2113		
			024 "DIA CIRC CONCR
		0542/2075	LEN=0029 INSTALLED UNKN
			024 "DIA CIRC METAL
		0542/1897	LEN=0032 INSTALLED UNKN
			HARDING AV
		0542/1831	(TWP)
SILVER AV			

DIR: B TOTAL LEN: 30.574 MI. DIST: 06-4 SR: 63
LEFT MUN: ABINGTON T RIGHT MUN: ABINGTON T

(T517)	0542/1315		
DIVISION AV (T519)	0542/0689		
		0542/0380	ABINGTON UPPER MORELAND T LYCOMING AV
		0542/0376	(T882)
NASH AV (T521)	0542/0181 134110 FT	134218 FT	1 0 00198 0 01 0326+24 OLD YORK RD (SR0611 SEG 0151/0000) (SR0611 SEG 0150/0000)
		0542/0000	MFC BEGIN = B LENGTH(AH 3215 BK 1542)
		0532/1308	018 "DIA CIRC CONCR LEN=0030 INSTALLED UNKN
024 "DIA CIRC CONCR LEN=0024 INSTALLED UNKN	0533/1320		
018 "DIA CIRC CONCR LEN=0024 INSTALLED UNKN	0533/1078		
CHURCH ST (T523)	0533/1043		
		0532/0908	015 "DIA CIRC CONCR LEN=0025 INSTALLED UNKN
024 "DIA CIRC CONCR LEN=0025 INSTALLED UNKN	0533/0874		
UPPER MORELAND ABINGTON T	0533/0804	0532/0750	UPPER MORELAND ABINGTON T
		0532/0697	018 "DIA CIRC CONCR LEN=0035 INSTALLED UNKN
		0532/0689	CHURCH ST (TWP)
		0532/0543	018 "DIA CIRC CONCR LEN=0026 INSTALLED 2015
024 "DIA CIRC CONCR LEN=0024 INSTALLED UNKN	0533/0710		
018 "DIA CIRC CONCR LEN=0025 INSTALLED UNKN	0533/0709		
CHERRY ST (T525)	0533/0695	0532/0522	CHERRY ST (TWP)
024 "DIA CIRC CONCR LEN=0024 INSTALLED UNKN	0533/0544		
(AAR 593139U)#TRKS 01	0533/0516	0532/0508	(AAR 593139C)#TRKS 01 015 "DIA CIRC CONCR

DIR: B TOTAL LEN: 30.574 MI. DIST: 06-4 SR: 63
LEFT MUN: ABINGTON T RIGHT MUN: ABINGTON T

LEFT		RIGHT
		0532/0282 LEN=0026 INSTALLED UNKN
DAVISVILLE RD (T549)		DAVISVILLE RD (T549)
	0533/0221	0532/0213
018 "DIA CIRC CONCR LEN=0032 INSTALLED UNKN	0533/0044	
		018 "DIA CIRC CONCR
		0532/0032 LEN=0030 INSTALLED UNKN
1 0 00198 0 01 0342+05 132566 FT		132676 FT 1 0 00198 0 01 0342+05
EASTON RD (TWP)		EASTON RD (TWP)
LENGTH(AH 1544 BK 2280)	0533/0000	0532/0000 LENGTH(AH 1542 BK 2292)
018 "DIA CIRC CONCR LEN=0040 INSTALLED UNKN	0523/1980	
WILLOW GROVE PK (TWP)		WILLOW GROVE PK (TWP)
	0523/1837	0522/1822
		018 "DIA CIRC CONCR
		0522/1762 LEN=0030 INSTALLED UNKN
		018 "DIA CIRC CONCR
		0522/1572 LEN=0001 INSTALLED UNKN
PARK AV (T527)		PARK AV (TWP)
	0523/1432	0522/1430
		024 "DIA CIRC CONCR
		0522/1302 LEN=0026 INSTALLED UNKN
		018 "DIA CIRC CONCR
		0522/1140 LEN=0025 INSTALLED UNKN
CENTER AV (T529)		CENTER AV (TWP)
	0523/1090	0522/1084
		018 "DIA CIRC CONCR
		0522/0842 LEN=0025 INSTALLED UNKN
018 "DIA CIRC CONCR LEN=0025 INSTALLED UNKN	0523/0794	
ALLISON RD (TWP)		ALLISON RD (TWP)
	0523/0764	0522/0755
		024 "DIA CIRC CONCR
		0522/0608 LEN=0025 INSTALLED UNKN
018 "DIA CIRC CONCR LEN=0025 INSTALLED UNKN	0523/0584	
018 "DIA CIRC CONCR LEN=0025 INSTALLED UNKN	0523/0296	
ABINGTON UPPER MORELAND T	0523/0210	
018 "DIA CIRC METAL LEN=0025 INSTALLED UNKN	0523/0050	
		130384 FT 1 0 00198 0 01 0364+89
		BARRETT RD

DIR: B TOTAL LEN: 30.574 MI. DIST: 06-4 SR: 63
LEFT MUN: ABINGTON T RIGHT MUN: ABINGTON T

1 0 00198 0 01 0364+89 130286 FT			(TWP)
BARRETT RD			COOLIDGE AV
(TWP)			(TWP)
COOLIDGE AV			ABINGTON
(TWP)			UPPER MORELAND T
LENGTH(AH 2280 BK 2128)	0523/0000	0522/0000	LENGTH(AH 2292 BK 2129)
CAMERON RD			CAMERON RD
(TWP)	0513/1826	0512/1828	(TWP)
LUKENS AV			LUKENS AV
(TWP)	0513/1754	0512/1748	(TWP)
DALLAS RD			DALLAS RD
(TWP)	0513/1527	0512/1525	(TWP)
FLEMING AV			FLEMING AV
(TWP)	0513/1462	0512/1453	(TWP)
018 "DIA CIRC METAL			
LEN=0025 INSTALLED UNKN	0513/1268		
ELLIS RD			ELLIS RD
(TWP)	0513/1224	0512/1229	(TWP)
OSBOURNE AV			OSBOURNE AV
(TWP)	0513/1163	0512/1155	(TWP)
018 "DIA CIRC CONCR			
LEN=0030 INSTALLED UNKN	0513/0973		
GILPIN RD			GILPIN RD
(TWP)	0513/0933	0512/0932	(TWP)
018 "DIA CIRC CONCR			
LEN=0020 INSTALLED UNKN	0513/0658		
LAWNTON RD			
(TWP)	0513/0628		
			018 "DIA CIRC METAL
		0512/0554	LEN=0275 INSTALLED UNKN
018 "DIA CIRC METAL			
LEN=0025 INSTALLED UNKN	0513/0358		
MADISON RD			
(TWP)	0513/0334		
			018 "DIA CIRC CONCR
		0512/0294	LEN=0255 INSTALLED UNKN
			018 "DIA CIRC CONCR
		0512/0113	LEN=0030 INSTALLED UNKN
018 "DIA CIRC CONCR			
LEN=0024 INSTALLED UNKN	0513/0078		
1 0 00198 0 01 0386+17 128158 FT		128255 FT	1 0 00198 0 01 0386+17
FITZWATERTOWN RD			FITZWATERTOWN RD
(SR2038 SEG 0070/0000)			(SR2038 SEG 0070/0000)
LENGTH(AH 2128 BK 3454)	0513/0000	0512/0000	LENGTH(AH 2129 BK 3479)
			015 "DIA CIRC CONCR
		0502/3179	LEN=0026 INSTALLED UNKN
018 "DIA CIRC CONCR			
LEN=0030 INSTALLED UNKN	0503/3124		
			018 "DIA CIRC METAL

DIR: B TOTAL LEN: 30.574 MI. DIST: 06-4 SR: 63
LEFT MUN: UPPER MORELAND T RIGHT MUN: UPPER MORELAND T

		0502/2869	LEN=0025 INSTALLED UNKN
PENNYPACK BR			PENNYPACK BR
STRUCTURE LENGTH 8 FT			STRUCTURE LENGTH 8 FT
BMSID 46/0063/0502/2807	0503/2830	0502/2807	BMSID 46/0063/0502/2807
018 "DIA CIRC CONCR			
LEN=0027 INSTALLED UNKN	0503/2804		
UPPER MORELAND			UPPER MORELAND
ABINGTON T	0503/2694	0502/2698	ABINGTON T
			018 "DIA CIRC CONCR
		0502/2609	LEN=0027 INSTALLED UNKN
018 "DIA CIRC CONCR			
LEN=0027 INSTALLED UNKN	0503/2588		
			018 "DIA CIRC METAL
		0502/2401	LEN=0027 INSTALLED UNKN
018 "DIA CIRC CONCR			
LEN=0027 INSTALLED UNKN	0503/2374		
BARTRAM RD			BARTRAM RD
(TWP)	0503/2370	0502/2387	(TWP)
			048 "DIA CIRC METAL
		0502/2153	LEN=0026 INSTALLED UNKN
036 "DIA CIRC CONCR			
LEN=0027 INSTALLED UNKN	0503/2104		
036 "DIA CIRC METAL			
LEN=0038 INSTALLED UNKN	0503/2094		
ABINGTON			ABINGTON
UPPER MORELAND T	0503/1927	0502/1931	UPPER MORELAND T
060 "DIA CIRC CONCR			
LEN=0035 INSTALLED UNKN	0503/1888		
KIMBALL AV			KIMBALL AV
(TWP)			(TWP)
	0503/1771	0502/1782	
			018 "DIA CIRC CONCR
		0502/1735	LEN=0027 INSTALLED UNKN
018 "DIA CIRC CONCR			
LEN=0030 INSTALLED UNKN	0503/1684		
			018 "DIA CIRC CONCR
		0502/1545	LEN=0026 INSTALLED UNKN
015 "DIA CIRC METAL			
LEN=0030 INSTALLED UNKN	0503/1480		
CARLSON DR			CARLSON DR
(TWP)	0503/1315	0502/1338	(TWP)
			018 "DIA CIRC CONCR
		0502/1295	LEN=0026 INSTALLED UNKN
018 "DIA CIRC CONCR			
LEN=0026 INSTALLED UNKN	0503/1254		
UPPER MORELAND			UPPER MORELAND
UPPER DUBLIN T	0503/1219	0502/1240	UPPER DUBLIN T
024 "DIA CIRC METAL			
LEN=0026 INSTALLED UNKN	0503/0984		
			018 "DIA CIRC CONCR

DIR: B TOTAL LEN: 30.574 MI. DIST: 06-4 SR: 63

LEFT MUN: UPPER DUBLIN T		RIGHT MUN: UPPER DUBLIN T	
		0502/0787	LEN=0026 INSTALLED UNKN
018 "DIA CIRC CONCR LEN=0026 INSTALLED UNKN	0503/0739		
TWINING RD (TWP)			TWINING RD (T321)
	0503/0543	0502/0536	
018 "DIA CIRC CONCR LEN=0036 INSTALLED UNKN	0503/0490		
BMSEN 46/0063/0502/0355 0 0 00000 0 00 0000+00 NORFOLK SOUTHERN RAI RR	0503/0441	0502/0437	BMSEN 46/0063/0502/0355 0 0 00000 0 00 0000+00 NORFOLK SOUTHERN RAI RR
BMSBG 46/0063/0502/0355	0503/0359	0502/0355	BMSBG 46/0063/0502/0355
BMSEN 46/7276/9903/4182 1 0 00198 0 01 0420+34 PA TPK (I-276)	0503/0214	0502/0249	BMSEN 46/7276/9903/4182 1 0 00198 0 01 0420+34 PA TPK (I-276)
BMSBG 46/7276/9903/4182 1 0 00198 0 01 0420+34 124704 FT COMPUTER AV (TWP)	0503/0054	0502/0089 124776 FT	BMSBG 46/7276/9903/4182 1 0 00198 0 01 0420+34 COMPUTER AV (TWP)
NC MORELAND RD			NC MORELAND RD
UPPER DUBLIN UPPER MORELAND T LENGTH(AH 3454 BK 1360) (APRA) WILLOW GROVE IND WILLOW GROVE IND PARK R (PRDR)	0503/0000 0493/1338	0502/0000 0492/1317	UPPER DUBLIN UPPER MORELAND T LENGTH(AH 3479 BK 1339) (APRA) WILLOW GROVE IND WILLOW GROVE IND PARK R (PRDR)
018 "DIA CIRC CONCR LEN=0095 INSTALLED UNKN	0493/1265		
UPPER MORELAND UPPER DUBLIN T	0493/0569	0492/0468	UPPER MORELAND UPPER DUBLIN T
018 "DIA CIRC CONCR LEN=0030 INSTALLED UNKN	0493/0380		
		0492/0327	018 "DIA CIRC CONCR LEN=0026 INSTALLED UNKN
UPPER DUBLIN HORSHAM T	0493/0120		
1 0 00198 0 01 0434+27 123344 FT BLAIRMILL RD (SR2026 SEG 0011/0000) (SR2026 SEG 0010/0000)		123437 FT	1 0 00198 0 01 0434+27 BLAIRMILL RD (SR2026 SEG 0010/0000) (SR2026 SEG 0011/0000)
LENGTH(AH 1360 BK 3891)	0493/0000	0492/0000	LENGTH(AH 1339 BK 3885)
		0482/3779	018 "DIA CIRC CONCR LEN=0030 INSTALLED UNKN
018 "DIA CIRC METAL LEN=0030 INSTALLED UNKN	0483/3606		
024 "DIA CIRC CONCR LEN=0035 INSTALLED UNKN	0483/3058		

DIR: B TOTAL LEN: 30.574 MI. DIST: 06-4 SR: 63
LEFT MUN: HORSHAM T RIGHT MUN: HORSHAM T

LEFT		RIGHT	
		0482/2789	018 "DIA CIRC CONCR LEN=0040 INSTALLED UNKN
024 "DIA CIRC METAL LEN=0040 INSTALLED UNKN	0483/2811		
DRYDEN RD (TWP)			DRYDEN RD (TWP)
	0483/2663	0482/2662	
018 "DIA CIRC METAL LEN=0030 INSTALLED UNKN	0483/2573		
018 "DIA CIRC CONCR LEN=0040 INSTALLED UNKN	0483/2296		
		0482/2290	018 "DIA CIRC METAL LEN=0035 INSTALLED UNKN
ELECTRONIC DR (T418)	0483/2045	0482/2040	ELECTRONIC DR (T418)
DRESHERTOWN RD (SR2024 SEG 0040/1400)			DRESHERTOWN RD (SR2024 SEG 0040/1400)
	0483/1644	0482/1628	
018 "DIA CIRC CONCR LEN=0030 INSTALLED UNKN	0483/1610		
		0482/1605	018 "DIA CIRC CONCR LEN=0056 INSTALLED UNKN
018 "DIA CIRC CONCR LEN=0030 INSTALLED UNKN	0483/1318		
		0482/1300	018 "DIA CIRC CONCR LEN=0035 INSTALLED UNKN
DRESHER RD (T400)			DRESHER RD (T400)
	0483/1075	0482/1084	
		119552 FT	1 0 00198 0 01 0473+36 VILLAGE RD (T471) JARRETTOWN RD (T331)
1 0 00198 0 01 0473+36 119453 FT MFC BEGIN = B			MFC BEGIN = B UPPER DUBLIN HORSHAM T
LENGTH(AH 3891 BK 1584)	0483/0000	0482/0000	LENGTH(AH 3885 BK 1584)
		0472/0170	036 "DIA CIRC METAL LEN=0050 INSTALLED UNKN
1 0 00198 0 01 0488+30 117869 FT INVERNESS DR (T412)		117968 FT	BRITTANY DR (TWP)
	0472/0000	0472/0000	LENGTH(AH 1584 BK 3149)
		0462/2823	036 "DIA CIRC METAL LEN=0040 INSTALLED UNKN

DIR: B TOTAL LEN: 30.574 MI. DIST: 06-4 SR: 63
LEFT MUN: HORSHAM T RIGHT MUN: HORSHAM T

LEFT				RIGHT	
CLOVERLY LN (T413)	0462/2469	==	==	0462/2469	SPRINGHILL DR (TWP)
				0462/2022	018 "DIA CIRC CONCR LEN=0020 INSTALLED UNKN
CHAPEL HILL WEST LN (T416)	0462/1967	==			
				0462/1084	HORSHAM UPPER DUBLIN T
				0462/0873	024 "DIA CIRC METAL LEN=0038 INSTALLED UNKN
				0462/0871	018 "DIA CIRC CONCR LEN=0044 INSTALLED 2015
			==	0462/0861	PURDIE LN (TWP)
	114720 FT			114819 FT	1 0 00198 0 01 0520+60
			==	S 0462/0000	DILLON RD (TWP) LENGTH(AH 3149 BK 2346)
				0452/1926	015 "DIA CIRC CONCR LEN=0030 INSTALLED UNKN
MANN RD (T407)	0452/1887	==			
			==	0452/1425	FORT WASHINGTON AV (TWP)
				0452/1396	024 "DIA CIRC CONCR LEN=0032 INSTALLED UNKN
				0452/1004	015"H 00"W MULT METAL LEN=0028 INSTALLED UNKN
			==	0452/0992	FARMVIEW RD (TWP)
				0452/0046	024 "DIA CIRC METAL LEN=0030 INSTALLED 2015
	112374 FT			112473 FT	1 0 00198 0 01 0544+03
			==	S 0452/0000	TERRACE DR (TWP) LENGTH(AH 2346 BK 2273)
				0442/1387	030 "DIA CIRC METAL LEN=0045 INSTALLED UNKN
			==	0442/0546	HOWE LN (TWP)
TO 2052/0062 SH (CONN)	0442/0150				
1 0 00198 0 01 0566+86	110101 FT			110200 FT	NORRISTOWN RD

DIR: B TOTAL LEN: 30.574 MI. DIST: 06-4 SR: 63
LEFT MUN: UPPER DUBLIN T RIGHT MUN: UPPER DUBLIN T

NORRISTOWN RD (SR2052 SEG 0062/0706)	0442/0000			(SR2052 SEG 0062/0706)
			5 0442/0000	LENGTH(AH 2273 BK 2656)
				UPPER DUBLIN
			0432/2285	HORSHAM T
				LIMEKILN PK
LIMEKILN PK (SR0152 SEG 0150/0000)	0432/1708			(SR0152 SEG 0150/0000)
			0432/1708	
				024 "DIA CIRC METAL
			0432/0286	LEN=0040 INSTALLED UNKN
	107445 FT		107544 FT	1 0 00198 0 01 0594+17
				(APRA) THE HORSHAM CLIN
				BUTLER PK
				(CNTY)
			5 0432/0000	LENGTH(AH 2656 BK 2651)
				036 "DIA CIRC CONCR
			0422/2451	LEN=0036 INSTALLED UNKN
				HORSHAM
			0422/2274	UPPER DUBLIN T
				DAISY LN
			0422/1817	(TWP)
				018 "DIA CIRC CONCR
			0422/1761	LEN=0035 INSTALLED UNKN
				WEBSTER LN
			0422/1039	(TWP)
				018 "DIA CIRC CONCR
			0422/0435	LEN=0045 INSTALLED UNKN
	104794 FT		104893 FT	1 0 00198 0 01 0619+84
				018 "DIA CIRC CONCR
				LEN=0032 INSTALLED UNKN
				TENNIS AV
				(SR2020 SEG 0080/1207)
				UPPER DUBLIN
TENNIS AV (T312)	0422/0000			LOWER GWYNEDD T
			5 0422/0000	LENGTH(AH 2651 BK 2707)
				LLANFAIR RD
			0412/1268	(T412)
			0412/1166	BMSEN 46/0063/0412/1155
				0 0 00000 0 00 0000+00
				PARK CR.BR.
			0412/1155	BMSBG 46/0063/0412/1155

DIR: B TOTAL LEN: 30.574 MI. DIST: 06-4 SR: 63
LEFT MUN: LOWER GWYNEDD T RIGHT MUN: LOWER GWYNEDD T

			LLOYD RD
		0412/0275	(T431)
1 0 00198 0 01 0646+87 102087 FT		102186 FT	
OAK TERRACE DR			
(T313)	0412/0000	S 0412/0000	LENGTH(AH 2707 BK 2252)
		0402/1764	BMSEN 46/0063/0402/1754
			0 0 00000 0 00 0000+00
			PARK BR.
		0402/1754	BMSBG 46/0063/0402/1754
			JOHNSON & JOHNSON
TALAMORE RD			(PRDR)
(TWP)	0402/1368	0402/1368	
			LOWER GWYNEDD
		0402/1360	HORSHAM T
	099835 FT	099934 FT	1 0 00198 0 01 0669+40
			MCKEAN RD
			(T317)
		S 0402/0000	LENGTH(AH 2252 BK 2261)
			018 "DIA CIRC CONCR
		0392/2216	LEN=0032 INSTALLED UNKN
			018 "DIA CIRC CONCR
		0392/2049	LEN=0035 INSTALLED UNKN
			018 "DIA CIRC CONCR
		0392/1933	LEN=0030 INSTALLED UNKN
			018 "DIA CIRC CONCR
		0392/1876	LEN=0040 INSTALLED UNKN
MARIETTA DR			
(T322)	0392/1472		
			018 "DIA CIRC METAL
		0392/0073	LEN=0059 INSTALLED UNKN
	097574 FT	097673 FT	1 0 00198 0 01 0691+86
			CEDAR HILL RD
			(T320)
			HORSHAM
			LOWER GWYNEDD T
		S 0392/0000	LENGTH(AH 2261 BK 3195)
			015 "DIA CIRC METAL
		0382/2979	LEN=0032 INSTALLED UNKN
HEMINGWAY DR			
(PRDR)	0382/2740		
			DARDSEN LN

DIR: B TOTAL LEN: 30.574 MI. DIST: 06-4 SR: 63
LEFT MUN: LOWER GWYNEDD T RIGHT MUN: LOWER GWYNEDD T

			0382/2453	(TWP)
CALADRIA LN (TWP)	0382/2336			
			0382/2045	018 "DIA CIRC CONCR LEN=0024 INSTALLED UNKN
THOREAU DR (TWP)	0382/1780			
			0382/1608	LOWER GWYNEDD HORSHAM T WALNUT FARM RD
			0382/1517	(TWP)
			0382/1499	018 "DIA CIRC CONCR LEN=0034 INSTALLED UNKN
			0382/0939	018 "DIA CIRC CONCR LEN=0025 INSTALLED UNKN
			0382/0692	018 "DIA CIRC CONCR LEN=0040 INSTALLED UNKN LOWER STATE RD (SR9410 SEG 0010/0580) LOWER STATE RD (T363)
			0382/0649	
			0382/0645	018 "DIA CIRC CONCR LEN=0040 INSTALLED UNKN
			0382/0470	018 "DIA CIRC CONCR LEN=0040 INSTALLED UNKN FROM 0309/0260 SH
			0382/0147	(CONN) BETHLEHEM PK
1 0 00198 0 01 0723+60 094379 FT BETHLEHEM PK (SR0309 SEG 0270/0000) (SR0309 SEG 0271/0000) BETHLEHEM PK (SR0309 SEG 0270/0000) (SR0309 SEG 0271/0000)	0382/0000		094478 FT 5 0382/0000	(SR0309 SEG 0271/0000) (SR0309 SEG 0270/0000) MFC BEGIN = B HORSHAM LOWER GWYNEDD T LENGTH(AH 3195 BK 0672)
			0374/0606	015 "DIA CIRC METAL LEN=0042 INSTALLED UNKN
FROM 0309/0271 SH (CONN)	0375/0534			
LOWER GWYNEDD HORSHAM T	0375/0287		0374/0287	LOWER GWYNEDD HORSHAM T
RAMP A RD (SR9402 SEG 0010/0815) 0 0 00000 0 00 0000+00 093726 FT DARDEN RD (TWP)	0375/0277		0374/0281 093806 FT	RAMP A RD (SR9402 SEG 0010/0815) 0 0 00000 0 00 0000+00 DARDEN RD (TWP)

DIR: B TOTAL LEN: 30.574 MI. DIST: 06-4 SR: 63
LEFT MUN: HORSHAM T RIGHT MUN: HORSHAM T

MFC BEGIN = B				MFC BEGIN = B
LENGTH(AH 0653 BK 0685)	0375/0000	S	S 0374/0000	LENGTH(AH 0672 BK 0685)
				HORSHAM
			0372/0587	MONTGOMERY T
				MONTGOMERY
			0372/0282	LOWER GWYNEDD T
				060 "DIA CIRC METAL
			0372/0057	LEN=0030 INSTALLED UNKN
	093041 FT		093121 FT	1 0 00198 0 01 0737+40
				EVANS RD
				(SR2016 SEG 0090/3741)
			S 0372/0000	LENGTH(AH 0685 BK 3615)
				018 "DIA CIRC CONCR
			0362/3425	LEN=0024 INSTALLED UNKN
				018 "DIA CIRC CONCR
			0362/2833	LEN=0035 INSTALLED UNKN
				HUNT CLUB TR
			0362/2782	(TWP)
PARK DR				
(T457)	0362/2017			
				CAMBRIDGE DR
			0362/1471	(TWP)
				LOWER GWYNEDD
			0362/0782	MONTGOMERY T
				018 "DIA CIRC METAL
			0362/0772	LEN=0414 INSTALLED UNKN
KEYSTONE DR				
(T463)	0362/0590			
			0362/0476	BMSEN 46/0063/0362/0464
				0 0 00000 0 00 0000+00
				WISSAHICKON
			0362/0464	BMSBG 46/0063/0362/0464
	089426 FT		089506 FT	1 0 00198 0 01 0773+52
				GWYNEDD VIEW RD
				(T415)
			S 0362/0000	LENGTH(AH 3615 BK 2042)
				018 "DIA CIRC METAL
			0354/1982	LEN=0040 INSTALLED UNKN
				018 "DIA CIRC METAL
			0354/1700	LEN=0024 INSTALLED UNKN
				018 "DIA CIRC METAL
			0354/1397	LEN=0024 INSTALLED UNKN
GWYNEDD LEA DR				ROSE LN
(T581)	0354/1190		0354/1190	(T417)
				018 "DIA CIRC METAL
			0354/1177	LEN=0035 INSTALLED UNKN
				018 "DIA CIRC METAL

DIR: B TOTAL LEN: 30.574 MI. DIST: 06-4 SR: 63
LEFT MUN: MONTGOMERY T RIGHT MUN: MONTGOMERY T

		0354/1168	LEN=0056 INSTALLED UNKN 018 "DIA CIRC METAL
		0354/0902	LEN=0036 INSTALLED UNKN 018 "DIA CIRC METAL
		0354/0592	LEN=0036 INSTALLED UNKN 018 "DIA CIRC METAL
		0354/0312	LEN=0034 INSTALLED UNKN
STUMP RD (T375)	0354/0286	0354/0286	
		0354/0266	018 "DIA CIRC CONCR LEN=0036 INSTALLED UNKN
	087384 FT	087464 FT	0 0 00000 0 00 0000+00 MFC BEGIN = B MONTGOMERY UPPER GWYNEDD T
		S 0354/0000	LENGTH(AH 2042 BK 1343)
US 202 PY (SR0202 SEG 0325/0000) (SR0202 SEG 0324/0000)	0353/0876	0352/0876	US 202 PY (SR0202 SEG 0325/0000) (SR0202 SEG 0324/0000)
		0352/0770	018 "DIA CIRC CONCR LEN=0028 INSTALLED UNKN
		0352/0593	018 "DIA CIRC METAL LEN=0024 INSTALLED UNKN
		0352/0325	024 "DIA CIRC CONCR LEN=0036 INSTALLED UNKN
		0352/0225	FROM 2202/0010 SH (CONN)
0 0 00000 0 00 0000+00	086041 FT	086121 FT	1 0 00198 0 01 0809+78
DEKALB PK (SR2202 SEG 0021/0000) (SR2202 SEG 0020/0000)			DEKALB PK (SR2202 SEG 0021/0000) (SR2202 SEG 0020/0000)
DEKALB PK (SR2202 SEG 0021/0000) (SR2202 SEG 0020/0000) LENGTH(AH 1343 BK 0947) FROM 2202/0021 SH (CONN)	0353/0000 0345/0660	S 0352/0000	DEKALB PK (SR2202 SEG 0021/0000) (SR2202 SEG 0020/0000) LENGTH(AH 1343 BK 0947)
0 0 00000 0 00 0000+00 MFC BEGIN = B LENGTH(AH 0947 BK 2960)	085094 FT 0345/0000	085174 FT S 0344/0000	0 0 00000 0 00 0000+00 MFC BEGIN = B LENGTH(AH 0947 BK 2960)
		0342/2019	024 "DIA CIRC METAL LEN=0009 INSTALLED 1997
		0342/2018	024 "DIA CIRC METAL LEN=0032 INSTALLED UNKN

DIR: B TOTAL LEN: 30.574 MI. DIST: 06-4 SR: 63
LEFT MUN: MONTGOMERY T RIGHT MUN: UPPER GWYNEDD T

BELL RUN BL (T526)	0342/0775		0342/0775	
1 0 00198 0 01 0848+41	082134 FT		082214 FT	
MONTGOMERY COMMONS DR (PRDR)				SANDYS LN (TWP)
MONTGOMERY UPPER GWYNEDD T	0342/0000		0342/0000	LENGTH(AH 2960 BK 1276)
				UPPER GWYNEDD
			0332/0849	MONTGOMERY T
				024 "DIA CIRC CONCR
			0332/0249	LEN=0040 INSTALLED UNKN
				MONTGOMERY
			0332/0054	UPPER GWYNEDD T
				NORTH WALES RD (SR2010 SEG 0070/2548)
1 0 00198 0 01 0858+79	080858 FT		080938 FT	UPPER GWYNEDD
NORTH WALES RD (CNTY)	0332/0000			MONTGOMERY T
			0332/0000	LENGTH(AH 1276 BK 2573)
LAKEVIEW DR (TWP)	0322/2351			
				018 "DIA CIRC CONCR
			0322/2013	LEN=0022 INSTALLED UNKN
				SWEETBRIAR LN
			0322/1702	(TWP)
				018 "DIA CIRC CONCR
			0322/1531	LEN=0030 INSTALLED UNKN
				018 "DIA CIRC METAL
			0322/1165	LEN=0026 INSTALLED UNKN
				IVY LN
			0322/1150	(BORO)
LAKEVIEW DR (TWP)	0322/0988			
			0322/0790	BMSEN 46/0063/0322/0772
				MONTGOMERY
			0322/0786	LANSDALE B
				0 0 00000 0 00 0000+00
				WISSAHICKON
			0322/0772	BMSBG 46/0063/0322/0772
				024 "DIA CIRC CONCR
			0322/0707	LEN=0034 INSTALLED UNKN
				OAKLAND AV
			0322/0591	(TWP)
				018 "DIA CIRC CONCR
			0322/0131	LEN=0034 INSTALLED UNKN

DIR: B TOTAL LEN: 30.574 MI. DIST: 06-4 SR: 63
LEFT MUN: LANSDALE B RIGHT MUN: LANSDALE B

LEFT		RIGHT
	078285 FT	078365 FT 1 0 00198 0 01 0884+28
GREENWOOD RD		NC WELSH RD
(BORO)	0322/0000	S 0322/0000 LENGTH(AH 2573 BK 1564)
		024 "DIA CIRC METAL
		0312/1434 LEN=0028 INSTALLED UNKN
		LANSDALE
		0312/1304 MONTGOMERY T
		018 "DIA CIRC METAL
		0312/1174 LEN=0040 INSTALLED UNKN
		036 "DIA CIRC CONCR
		0312/0888 LEN=0040 INSTALLED UNKN
		018 "DIA CIRC CONCR
		0312/0562 LEN=0040 INSTALLED UNKN
		MONTGOMERY
		0312/0292 LANSDALE B
HIGHLAND AV		
(BORO)	0312/0168	
		HIGHLAND AV
		0312/0155 (BORO)
1 0 00198 0 01 0900+33	076721 FT	076801 FT
LANSDALE AV		
(SR2006 SEG 0010/0000)	0312/0000	S 0312/0000 LENGTH(AH 1564 BK 1829)
		018 "DIA CIRC CONCR
		0302/1789 LEN=0034 INSTALLED UNKN
		CHURCH RD
		(BORO)
		0302/1550
		WOODLAND DR
		0302/0982 (BORO)
		PARK DR
		0302/0740 (BORO)
	074892 FT	074972 FT 1 0 00198 0 01 0918+61
		LINE ST
		(BORO)
		S 0302/0000 LENGTH(AH 1829 BK 2135)
		018 "DIA CIRC CONCR
		0292/1739 LEN=0032 INSTALLED UNKN
RIDGE ST		
(BORO)	0292/1688	
		018 "DIA CIRC METAL
		0292/1301 LEN=0030 INSTALLED UNKN
		018 "DIA CIRC METAL
		0292/1293 LEN=0034 INSTALLED UNKN
		CHESTNUT ST
		0292/1251 (BORO)
		018 "DIA CIRC CONCR
		0292/0639 LEN=0034 INSTALLED UNKN

DIR: B TOTAL LEN: 30.574 MI. DIST: 06-4 SR: 63
LEFT MUN: LANSDALE B RIGHT MUN: LANSDALE B

LEFT		RIGHT	
			BROAD ST
BROAD ST			(BORO)
(SR2004 SEG 0010/0000)	0292/0580	0292/0580	
			018 "DIA CIRC CONCR
		0292/0339	LEN=0036 INSTALLED UNKN
ALLEY RD			
(BORO)	0292/0293		
WALNUT ST			
(BORO)	0292/0213		
	072757 FT	072837 FT	1 0 00198 0 01 0939+89
			RAILROAD AV
			(BORO)
		S 0292/0000	LENGTH(AH 2135 BK 1551)
			018 "DIA CIRC CONCR
		0282/1451	LEN=0020 INSTALLED UNKN
			GREEN ST
		0282/1428	(BORO)
			018 "DIA CIRC CONCR
		0282/1401	LEN=0037 INSTALLED UNKN
			SUSQUEHANNA AV
			(BORO)
		0282/1160	
			018 "DIA CAST IRON
		0282/1138	LEN=0040 INSTALLED UNKN
			018 "DIA CIRC CONCR
		0282/0845	LEN=0030 INSTALLED UNKN
WOOD ST			WOOD ST
(BORO)	0282/0824	0282/0824	(BORO)
			018 "DIA CIRC CONCR
		0282/0795	LEN=0050 INSTALLED UNKN
			RICHARDSON AV
		0282/0473	(BORO)
RICHARDSON AV			
(BORO)	0282/0416		
			018 "DIA CIRC CONCR
		0282/0016	LEN=0030 INSTALLED UNKN
	071206 FT	071286 FT	1 0 00198 0 01 0955+49
			TOWAMENCIN AV
			(BORO)
		S 0282/0000	LENGTH(AH 1551 BK 1898)
			CANNON AV
			(BORO)
		0272/1460	
			MITCHELL AV
		0272/0969	(BORO)
MITCHELL AV			
(BORO)	0272/0950		
			018 "DIA CIRC CONCR
		0272/0650	LEN=0035 INSTALLED UNKN
			018 "DIA CIRC CONCR

DIR: B TOTAL LEN: 30.574 MI. DIST: 06-4 SR: 63
LEFT MUN: LANSDALE B RIGHT MUN: LANSDALE B

		0272/0648	LEN=0040 INSTALLED UNKN
		069388 FT	VALLEY FORGE RD (SR0363 SEG 0260/1626)
1 0 00198 0 01 0974+53 069308 FT VALLEY FORGE RD (BORO)	0272/0000	S 0272/0000	LENGTH(AH 1898 BK 1225)
WEST END DR (BORO)	0262/0853		
EDGEMONT AV (TWP)	0262/0462		
		0262/0366	LANSDALE TOWAMENCIN T
		0262/0240	TOWAMENCIN HATFIELD T
1 0 00198 0 01 0986+74 068083 FT SQUIRREL LN (TWP)		068163 FT	
OAK PARK RD (TWP)	0262/0000	S 0262/0000	OAK BL (TWP) LENGTH(AH 1225 BK 2187)
PARK AV (TWP)	0252/1264		
		0252/1206	HATFIELD TOWAMENCIN T
OAK PARK RD (TWP)	0252/1177		
CLEARVIEW ST (TWP)	0252/0591		
		0252/0500	018 "DIA CIRC METAL LEN=0030 INSTALLED UNKN
	065896 FT	065976 FT	1 0 00198 0 01 1008+64 NC MAIN ST
ORVILLA RD (SR1004 SEG 0040/2148)	0252/0000	S 0252/0000	ORVILLA RD (SR1004 SEG 0040/2148) LENGTH(AH 2187 BK 2214)
		0244/2158	018 "DIA CIRC METAL LEN=0030 INSTALLED UNKN
		0244/1918	018 "DIA CIRC CONCR LEN=0030 INSTALLED UNKN
		0244/1758	024 "DIA CIRC CONCR LEN=0040 INSTALLED UNKN
		0244/1460	GRISTMILL RUN RD (TWP)
		0244/1197	036 "DIA CIRC CONCR LEN=0045 INSTALLED UNKN
		0244/0589	TOWAMENCIN HATFIELD T
	063682 FT	063762 FT	0 0 00000 0 00 0000+00

DIR: B TOTAL LEN: 30.574 MI. DIST: 06-4 SR: 63
LEFT MUN: TOWAMENCIN T RIGHT MUN: TOWAMENCIN T

			0244/0000 LENGTH(AH 2214 BK 2026)
			036 "DIA CIRC CONCR
			0242/2026 LEN=0033 INSTALLED UNKN
VERNON CT			
(TWP)	0242/1350		
			HATFIELD
			0242/0993 TOWAMENCIN T
			072 "DIA CIRC METAL
			0242/0981 LEN=0038 INSTALLED UNKN
			018 "DIA CIRC CONCR
			0242/0359 LEN=0035 INSTALLED UNKN
			036"H 24"W ELLIP CONC
			0242/0243 LEN=0030 INSTALLED UNKN
			TOWAMENCIN
			0242/0018 HATFIELD T
	061656 FT		061736 FT 1 0 00198 0 01 1051+04
			GRISTMILL RUN RD
			(TWP)
			0242/0000 LENGTH(AH 2026 BK 0965)
			NC WELSH RD
1 0 00198 0 01 1060+64	060691 FT		060771 FT HATFIELD
FORTY FOOT RD			TOWAMENCIN T
(SR0463 SEG 0012/0000)	0232/0000		0232/0000 LENGTH(AH 0965 BK 1976)
			018 "DIA CIRC CONCR
			0222/0798 LEN=0060 INSTALLED UNKN
			018 "DIA CIRC CONCR
			0222/0776 LEN=0060 INSTALLED UNKN
			018 "DIA CIRC CONCR
			0222/0530 LEN=0060 INSTALLED UNKN
			024 "DIA CIRC CONCR
			0222/0504 LEN=0060 INSTALLED UNKN
	058715 FT		058795 FT 1 0 00198 0 02 1080+89
			ALLENTOWN RD
			(SR1001 SEG 0090/0000)
			0222/0000 LENGTH(AH 1976 BK 1935)
			024 "DIA CIRC CONCR
			0212/1871 LEN=0042 INSTALLED UNKN
			018 "DIA CIRC CONCR
			0212/1172 LEN=0050 INSTALLED UNKN
			NEWBURY WY

DIR: B TOTAL LEN: 30.574 MI. DIST: 06-4 SR: 63
LEFT MUN: TOWAMENCIN T RIGHT MUN: TOWAMENCIN T

		0212/0986	(TWP)
			018 "DIA CIRC CONCR
		0212/0755	LEN=0050 INSTALLED UNKN
			HEBNER WY
			(T512)
1 0 00198 0 02 1100+21 056780 FT		056860 FT	
TOMLINSON RD			MFC BEGIN = B
(T438)	0212/0000	0212/0000	LENGTH(AH 1935 BK 2026)
			018 "DIA CIRC CONCR
		0202/1604	LEN=0030 INSTALLED UNKN
MORGANDALE DR			MORGANDALE DR
(TWP)	0203/0684	0202/0686	(TWP)
0 0 00000 0 00 0000+00 054760 FT		054834 FT	1 0 00198 0 02 1120+47
(APRA) AG ALLENBACH			(APRA) AG ALLENBACH
DETWILER RD			DETWILER RD
(T378)			(T378)
QUARRY RD			QUARRY RD
(T381)			(T381)
LENGTH(AH 2020 BK 2883)	0203/0000	0202/0000	LENGTH(AH 2026 BK 2906)
TOWAMENCIN AVE			TOWAMENCIN AVE
(TWP)			(TWP)
TAPESTRY WY			TAPESTRY WY
(T595)			(T595)
	0193/2189	0192/2193	
WILLIAMSBURG WY			WILLIAMSBURG WY
(PRDR)	0193/1769	0192/1782	(PRDR)
			018 "DIA CIRC CONCR
		0192/1476	LEN=0030 INSTALLED UNKN
018 "DIA CIRC CONCR			
LEN=0030 INSTALLED UNKN	0193/1468		
			018 "DIA CIRC CONCR
		0192/1305	LEN=0030 INSTALLED UNKN
			018 "DIA CIRC CONCR
		0192/1188	LEN=0030 INSTALLED UNKN
			018 "DIA CIRC CONCR
		0192/1070	LEN=0030 INSTALLED UNKN
			PEDESTRIAN BRIDGE
		0192/0915	OP ID 46/0063/0192/0915
			018 "DIA CIRC CONCR
		0192/0907	LEN=0030 INSTALLED UNKN
			018 "DIA CIRC CONCR
		0192/0806	LEN=0030 INSTALLED UNKN

DIR: B TOTAL LEN: 30.574 MI. DIST: 06-4 SR: 63
LEFT MUN: TOWAMENCIN T RIGHT MUN: TOWAMENCIN T

LEFT		RIGHT	
0 0 00000 0 00 0000+00 051877 FT (APRA) HAROLD R TRIPP SUMNEYTOWN PK (CNTY)		051928 FT 1 0 00198 0 02 1149+52 (APRA) HAROLD R TRIPP SUMNEYTOWN PK (CNTY) NC FORTY FOOT RD	
BUSTARD RD (T481) LENGTH(AH 2883 BK 3060)	0193/0000	BUSTARD RD (T481) 0192/0000 LENGTH(AH 2906 BK 3111)	
018 "DIA CIRC CONCR LEN=0054 INSTALLED UNKN	0183/3006		
FRANKLIN ST (T569)	0183/2773	FRANKLIN ST (T569) 0182/2790 018 "DIA CIRC CONCR 0182/2757 LEN=0030 INSTALLED UNKN	
018 "DIA CIRC CONCR LEN=0035 INSTALLED UNKN	0183/2684		
		018 "DIA CIRC CONCR 0182/2599 LEN=0036 INSTALLED UNKN	
TOWAMENCIN AVE (T619)	0183/2395	TOWAMENCIN AVE (T619) 0182/2416 018 "DIA CIRC CONCR 0182/2396 LEN=0030 INSTALLED UNKN	
TURNPIKE RAMP RD (TNPK)	0183/2041		
TURNPIKE RAMP RD (TNPK)	0183/1956	TURNPIKE RAMP RD (TNPK) 0182/1960	
TURNPIKE RAMP RD (TNPK)	0183/1880		
BMSEN 46/0063/0182/0859 1 0 00198 0 02 1180+55 I-476 (PA TURNPIKE)	0183/1237	0182/1272 BMSEN 46/0063/0182/0859 1 0 00198 0 02 1180+55 I-476 (PA TURNPIKE)	
BMSBG 46/0063/0182/0859	0183/0824	0182/0859 BMSBG 46/0063/0182/0859	
018 "DIA CIRC CONCR LEN=0035 INSTALLED UNKN	0183/0746		
018 "DIA CIRC CONCR LEN=0038 INSTALLED UNKN	0183/0255		
		018 "DIA CIRC CONCR 0182/0247 LEN=0065 INSTALLED UNKN	
1 0 00198 0 02 1180+55 048817 FT NC FORTY FOOT RD			
		048817 FT 1 0 00198 0 02 1180+55 OLD FORTY FOOT RD (SR1006 SEG 0050/3167) MFC BEGIN = B	
OLD FORTY FOOT RD (SR1006 SEG 0050/3167) MFC BEGIN = B LENGTH(AH 3060 BK 2945)	0183/0000	0182/0000 LENGTH(AH 3111 BK 2945) 0174/2849 BMSEN 46/0063/0174/2806	

DIR: B TOTAL LEN: 30.574 MI. DIST: 06-4 SR: 63
LEFT MUN: TOWAMENCIN T RIGHT MUN: TOWAMENCIN T

			0 0 00000 0 00 0000+00
			BRANCH SKIPPACK CREEK
		0174/2806	BMSBG 46/0063/0174/2806
			MAINLAND RD
		0174/2632	(T627)
			MAINLAND RD
		0174/2555	(T627)
			018 "DIA CIRC CONCR
		0174/2551	LEN=0169 INSTALLED UNKN
			018 "DIA CIRC CONCR
		0174/2516	LEN=0070 INSTALLED UNKN
			018 "DIA CIRC CONCR
		0174/2316	LEN=0043 INSTALLED UNKN
			SIGN: CENTER MOUNTD
		0174/2300	BMSID 46/0063/0174/2300
			030 "DIA CIRC CONCR
		0174/1787	LEN=0124 INSTALLED UNKN
			021 "DIA CIRC CONCR
		0174/0716	LEN=0036 INSTALLED UNKN
			014"H 23"W ELLIP CONC
		0174/0446	LEN=0052 INSTALLED UNKN
			018 "DIA CIRC METAL
		0174/0292	LEN=0020 INSTALLED UNKN
		0174/0228	BMSEN 46/0063/0174/0219
			0 0 00000 0 00 0000+00
			TRIB. TO SKIPPACK CREEK
		0174/0219	BMSBG 46/0063/0174/0219
TO 1058/0010 SH (CONN)	0174/0126		
			018 "DIA CIRC CONCR
		0174/0116	LEN=0061 INSTALLED UNKN
	045872 FT	045872 FT	0 0 00000 0 00 0000+00
			WAMBOLD RD
			(SR1058 SEG 0010/0852)
			TOWAMENCIN
			LOWER SALFORD T
		S 0174/0000	LENGTH(AH 2945 BK 1976)
			018 "DIA CIRC CONCR
		0164/1863	LEN=0070 INSTALLED UNKN
FROM 1058/0010 SH (CONN)	0164/1844		
		0164/1811	BMSEN 46/0063/0164/1525
			0 0 00000 0 00 0000+00
			SKIPPACK CREEK
		0164/1525	BMSBG 46/0063/0164/1525
			018 "DIA CIRC CONCR
		0164/1448	LEN=0056 INSTALLED UNKN
			018 "DIA CIRC CONCR

DIR: B TOTAL LEN: 30.574 MI. DIST: 06-4 SR: 63
LEFT MUN: LOWER SALFORD T RIGHT MUN: LOWER SALFORD T

		0164/1122	LEN=0091 INSTALLED UNKN 024 "DIA CIRC CONCR
		0164/0688	LEN=0045 INSTALLED UNKN 018 "DIA CIRC CONCR
		0164/0338	LEN=0093 INSTALLED UNKN
	043896 FT	043896 FT	0 0 00000 0 00 0000+00
FREED RD (T407)	0164/0000		MAINLAND RD (T592)
		0164/0000	LENGTH(AH 1976 BK 3652)
		0152/3476	BMSEN 46/0063/0152/3465 1 0 00198 0 02 1262+10 TRIB. TO SKIPPACK CREEK
		0152/3465	BMSBG 46/0063/0152/3465 014"H 23"W ELLIP CONC
		0152/3395	LEN=0058 INSTALLED UNKN
		0152/2590	UPPER MAINLAND RD (T406) 018 "DIA CIR PLASTIC
		0152/2252	LEN=0070 INSTALLED 1997 018 "DIA CIR PLASTIC
		0152/1930	LEN=0030 INSTALLED UNKN (APRA) HARLEYSVILLE IND
GODSHALL DR (T455)	0152/1698	0152/1698	PHEASANT RUN DR (TWP)
RUTH RD (SR1008 SEG 0010/0000)	0152/0933	0152/0933	RUTH CT (TWP)
		0152/0122	018 "DIA CIRC CONCR LEN=0050 INSTALLED UNKN 018 "DIA CIRC CONCR
		0152/0018	LEN=0018 INSTALLED UNKN
	040244 FT	040244 FT	1 0 00198 0 02 1262+10
		0152/0000	QUARRY RD (T415) LENGTH(AH 3652 BK 3231)
		0142/2391	SKIPPACK BR. STRUCTURE LENGTH 13 FT BMSID 46/0063/0142/2391 018 "DIA CIRC CONCR
		0142/2369	LEN=0032 INSTALLED UNKN
CLEMENS RD (T419)	0142/1215	0142/1215	
		0142/0402	BMSEN 46/0063/0142/0382

DIR: B TOTAL LEN: 30.574 MI. DIST: 06-4 SR: 63
LEFT MUN: LOWER SALFORD T RIGHT MUN: LOWER SALFORD T

LEFT			RIGHT	
				0 0 00000 0 00 0000+00
				SKIPPACK BR
			0142/0382	BMSBG 46/0063/0142/0382
				STOVER RD
			0142/0320	(T414)
	037013 FT		037013 FT	1 0 00198 0 02 1294+71
				OAK DR
				(T370)
			S 0142/0000	LENGTH(AH 3231 BK 2729)
ALDERFER RD				
(T423)	0132/2689			
LC FROM ALDERFER RD				
(CONN)	0132/2573			
				MOYER RD
			0132/1264	(T422)
				018 "DIA CIRC METAL
			0132/1075	LEN=0032 INSTALLED UNKN
				036"H 00"W MULT CONCR
			0132/1069	LEN=0070 INSTALLED UNKN
				018 "DIA CIRC CONCR
			0132/1005	LEN=0040 INSTALLED UNKN
HUNSBERGER LN				
(T437)	0132/1000		0132/1000	
1 0 00198 0 02 1321+70	034284 FT		034284 FT	
KULP RD				
(T456)	0132/0000		S 0132/0000	LENGTH(AH 2729 BK 3614)
				018 "DIA CIR PLASTIC
			0122/3300	LEN=0060 INSTALLED UNKN
				MARK TWAIN DR
			0122/3097	(TWP)
				BROAD ST
			0122/2575	(T425)
				ALUMNI AV
			0122/2115	(T449)
				036 "DIA CIRC METAL
			0122/1870	LEN=0038 INSTALLED UNKN
				018 "DIA CIRC METAL
			0122/1704	LEN=0022 INSTALLED UNKN
				MAPLE AV
				(T427)
			0122/1691	
				024 "DIA CIRC CONCR

DIR: B TOTAL LEN: 30.574 MI. DIST: 06-4 SR: 63
LEFT MUN: LOWER SALFORD T RIGHT MUN: LOWER SALFORD T

		0122/0400	LEN=0060 INSTALLED UNKN 018 "DIA CIRC CONCR
		0122/0194	LEN=0075 INSTALLED UNKN 018 "DIA CIRC METAL
		0122/0038	LEN=0085 INSTALLED UNKN 018 "DIA CIRC METAL
		0122/0007	LEN=0030 INSTALLED UNKN GROFF MILLS RD
1 0 00198 0 02 1357+83 030670 FT		030670 FT	(SR0113 SEG 0280/0000)
HARLEYSVILLE SOUDERTON (SR0113 SEG 0280/0000)	0122/0000	S 0122/0000	LENGTH(AH 3614 BK 3148)
		0112/3078	018 "DIA CIRC CONCR LEN=0070 INSTALLED UNKN OLD SUMNEYTOWN PK
		0112/2593	(T445) INDIAN CK. STRUCTURE LENGTH 26 FT
		0112/2361	BMSID 46/0063/0112/2361
HARLEYSVILLE PL (PRDR)	0112/1962	0112/1962	
		0112/1548	024 "DIA CIRC CONCR LEN=0078 INSTALLED UNKN 036 "DIA CIRC CONCR
		0112/1488	LEN=0070 INSTALLED UNKN 036 "DIA CIRC METAL
		0112/0858	LEN=0060 INSTALLED UNKN STURGIS RD
CARRIE LN (T480)	0112/0339	0112/0339	(T429)
1 0 00198 0 02 1389+14 027522 FT		027522 FT	
OLD SUMNEYTOWN PK (T445)	0112/0000	S 0112/0000	LENGTH(AH 3148 BK 2098)
		0102/0810	MOCCASIN DR (T490) 018 "DIA CIRC CONCR
		0102/0496	LEN=0040 INSTALLED UNKN
OLD SUMNEYTOWN PK (T445)	0102/0235		
		0102/0206	BMSEN 46/0063/0102/0180 0 0 00000 0 00 0000+00 INDIAN RUN
		0102/0180	BMSBG 46/0063/0102/0180
	025424 FT	025424 FT	1 0 00198 0 02 1410+19 INDIAN CREEK RD (T431)
		S 0102/0000	LENGTH(AH 2098 BK 3740)

DIR: B TOTAL LEN: 30.574 MI. DIST: 06-4 SR: 63
LEFT MUN: LOWER SALFORD T RIGHT MUN: LOWER SALFORD T

			COVENANT LN
		0092/2282	(PRDR)
			018 "DIA CIRC CONCR
		0092/2234	LEN=0030 INSTALLED UNKN
MORWOOD RD			
(SR1018 SEG 0010/0000)	0092/1736		
			LOWER SALFORD
		0092/1709	UPPER SALFORD T
			015 "DIA CIRC CONCR
		0092/1490	LEN=0025 INSTALLED UNKN
			015 "DIA CIRC CONCR
		0092/1488	LEN=0040 INSTALLED UNKN
	021684 FT	021684 FT	1 0 00198 0 02 1447+72
			SHELLY RD
			(T454)
		S 0092/0000	LENGTH(AH 3740 BK 1591)
	020093 FT	020093 FT	1 0 00198 0 02 1464+08
			OLD SUMNEYTOWN PK
			(TWP)
		S 0082/0000	LENGTH(AH 1591 BK 3758)
			018 "DIA CIRC CONCR
		0072/3708	LEN=0030 INSTALLED UNKN
			LONGMILL RD
		0072/3093	(T439)
LONGMILL RD			
(T439)	0072/3072		
		0072/2855	BMSEN 46/0063/0072/2774
			0 0 00000 0 00 0000+00
			PERKIOMEN BR
		0072/2774	BMSBG 46/0063/0072/2774
			018 "DIA CIRC CONCR
		0072/1908	LEN=0038 INSTALLED UNKN
			SHADY LN
		0072/1880	(T467)
			015 "DIA CIRC CONCR
		0072/1464	LEN=0030 INSTALLED UNKN

DIR: B TOTAL LEN: 30.574 MI. DIST: 06-4 SR: 63
LEFT MUN: UPPER SALFORD T RIGHT MUN: UPPER SALFORD T

			018 "DIA CIRC CONCR
		0072/0283	LEN=0030 INSTALLED UNKN
			018 "DIA CIRC CONCR
		0072/0030	LEN=0090 INSTALLED UNKN
	016335 FT	016335 FT	1 0 00198 0 02 1501+23
			THOMPSON RD
			(T443)
		S 0072/0000	LENGTH(AH 3758 BK 2013)
			018 "DIA CIRC CONCR
		0062/1301	LEN=0042 INSTALLED UNKN
			018 "DIA CIRC CONCR
		0062/0728	LEN=0045 INSTALLED UNKN
			018 "DIA CIRC CONCR
		0062/0073	LEN=0030 INSTALLED UNKN
			018 "DIA CIRC METAL
		0062/0023	LEN=0030 INSTALLED UNKN
	014322 FT	014322 FT	1 0 00198 0 02 1521+30
			BARNDT RD
			(SR1056 SEG 0020/0000)
		S 0062/0000	LENGTH(AH 2013 BK 3710)
			018 "DIA CIRC CONCR
		0052/2474	LEN=0030 INSTALLED UNKN
			HEATHER RD
		0052/1955	(T451)
			018 "DIA CIRC CONCR
		0052/1748	LEN=0032 INSTALLED UNKN
			018 "DIA CIRC CONCR
		0052/1230	LEN=0056 INSTALLED UNKN
			018 "DIA CAST IRON
		0052/0340	LEN=0030 INSTALLED UNKN
	010612 FT	010612 FT	1 0 00198 0 02 1558+38
			SKIPPACK RD
			(SR1026 SEG 0070/2007)
		S 0052/0000	LENGTH(AH 3710 BK 2725)
RIDGE RD			
(SR0563 SEG 0010/0000)	0042/2672		
			036 "DIA CIRC CONCR
		0042/1423	LEN=0064 INSTALLED UNKN
			018 "DIA CIRC CONCR
		0042/1200	LEN=0060 INSTALLED UNKN
			018 "DIA CIRC CONCR

DIR: B TOTAL LEN: 30.574 MI. DIST: 06-4 SR: 63
LEFT MUN: UPPER SALFORD T RIGHT MUN: UPPER SALFORD T

		0042/1073	LEN=0060 INSTALLED UNKN
			CEDARHILL RD
		0042/0902	(PRDR)
			024 "DIA CIRC CONCR
		0042/0803	LEN=0060 INSTALLED UNKN
			BMSEN 46/0063/0042/0303
		0042/0340	
			0 0 00000 0 00 0000+00
			BRIDGE CLOSED
			VALLEY CREEK
		0042/0303	BMSBG 46/0063/0042/0303
ZEPP RD (T449)	0042/0176		
			BMSEN 46/0063/0042/0000
		0042/0105	
	007887 FT	007887 FT	1 0 00198 0 02 1585+18
			BRIDGE CLOSED
			UNAMI CREEK
			BMSBG 46/0063/0042/0000
			UPPER SALFORD
			MARLBOROUGH T
		S 0042/0000	LENGTH(AH 2725 BK 2622)
			036 "DIA CIRC CONCR
		0032/2480	LEN=0075 INSTALLED UNKN
GERYVILLE PK (TWP)	0032/1825		
			018 "DIA CIRC METAL
		0032/1770	LEN=0075 INSTALLED UNKN
			018 "DIA CIRC METAL
		0032/1604	LEN=0070 INSTALLED UNKN
			CHURCH RD
		0032/1013	(T449)
1 0 00198 0 02 1611+90	005265 FT	005265 FT	
MAGAZINE RD (T380)	0032/0000	S 0032/0000	LENGTH(AH 2622 BK 2254)
			036 "DIA CIRC CONCR
		0022/1554	LEN=0060 INSTALLED UNKN
			PERKIOMENVILLE RD
		0022/1511	(T457)
			048"H 00"W MULT CONCR
		0022/1494	LEN=0056 INSTALLED UNKN
			MARLBOROUGH
		0022/0100	GREEN LANE B

DIR: B TOTAL LEN: 30.574 MI. DIST: 06-4 SR: 63
LEFT MUN: MARLBOROUGH T RIGHT MUN: MARLBOROUGH T

```
                    003011 FT                 003011 FT 1 0 00198 0 02 1634+40
                                                   NC SUMNEYTOWN PK
                                                         UPPER RIDGE RD
                                                         (SR1032 SEG 0040/0000)
                                            S 0022/0000 LENGTH(AH 2254 BK 3011)
                                                         018 "DIA CIRC CONCR
                                            0012/2830 LEN=0105 INSTALLED UNKN
                                                         018 "DIA CIRC CONCR
                                            0012/2290 LEN=0105 INSTALLED UNKN
                                                         FIFTH ST
                                            0012/2283 (BORO)
                                                         018 "DIA CIRC CONCR
                                            0012/2260 LEN=0105 INSTALLED UNKN
FIFTH ST
(BORO)              0012/2122
                                                         048 "DIA CIRC METAL
                                            0012/1810 LEN=0035 INSTALLED UNKN
                                                         018 "DIA CIRC METAL
                                            0012/1711 LEN=0034 INSTALLED UNKN
                                                         FOURTH ST
                                            0012/1682 (BORO)
                                                         018 "DIA CIRC METAL
                                            0012/1457 LEN=0015 INSTALLED UNKN
                                                         THIRD ST
                                            0012/1152 (BORO)
                                                         018 "DIA CIRC CONCR
                                            0012/1149 LEN=0032 INSTALLED UNKN
                                                         018 "DIA CIRC CONCR
                                            0012/0867 LEN=0032 INSTALLED UNKN
                                                         018 "DIA CIRC METAL
                                                         LEN=0015 INSTALLED UNKN
                                                         SECOND ST
                                            0012/0671 (BORO)
                                                         018 "DIA CIRC METAL
                                            0012/0441 LEN=0015 INSTALLED UNKN
                                                         018 "DIA CIRC CONCR
                                            0012/0231 LEN=0015 INSTALLED UNKN
                                                         018 "DIA CIRC METAL
                                            0012/0177 LEN=0032 INSTALLED UNKN
                                                         018 "DIA CIRC CONCR
                                            0012/0059 LEN=0020 INSTALLED UNKN
                                                         018 "DIA CIRC METAL
                                            0012/0031 LEN=0015 INSTALLED 1997
                    000000 FT                 000000 FT 1 0 00198 0 02 1664+40
                                                   NC MAIN ST
                                                         GRAVEL PK
                                                         (SR0029 SEG 0380/0000)

                                                         MFC BEGIN = B
                                            S 0012/0000 LENGTH(AH 3011 BK 0000)
```

DIR: E TOTAL LEN: 4.543 MI. DIST: 06-4 SR: 30
LEFT MUN: LOWER MERION T RIGHT MUN: LOWER MERION T

AH-PHILADELPHIA (67)023985 FT		023921 FT	
LANCASTER AV	INTER-AHD	INTER-AHD	LANCASTER AV
(SR0030 SEG 0010/0000)			(SR0030 SEG 0010/0000)
CITY AV			CITY AV
(SR0001 SEG 0030/0000)			(SR0001 SEG 0030/0000)
(SR0001 SEG 0031/0000)			(SR0001 SEG 0031/0000)
	0121/2268	0120/2232	
			024 "DIA CIRC CONCR
		0120/1939	LEN=0050 INSTALLED UNKN
024 "DIA CIRC CONCR			
LEN=0070 INSTALLED UNKN	0121/1939		
(APRA) THE LANKENAU HOS			(APRA) THE LANKENAU HOS
LANKENAU HOSPITAL RD			LANKENAU HOSPITAL RD
(TWP)			(TWP)
	0121/0883	0120/0876	
			LC TO LANKENAU HOSPITAL
		0120/0775	(PRDR)
024 "DIA CIRC CONCR			048 "DIA CIRC CONCR
LEN=0060 INSTALLED UNKN	0121/0710	0120/0710	LEN=0050 INSTALLED UNKN
BMSEN 46/0030/0120/0000	0121/0010	0120/0010	BMSEN 46/0030/0120/0000
1 0 00142 0 00 0218+14	021717 FT	021689 FT	1 0 00142 0 00 0218+14
INDIAN CREEK			INDIAN CREEK
BMSBG 46/0030/0120/0000			BMSBG 46/0030/0120/0000
LENGTH(AH 2268 BK 2541)	0121/0000	0120/0000	LENGTH(AH 2232 BK 2567)
			024 "DIA CIRC CONCR
		0110/2565	LEN=0040 INSTALLED UNKN
WOOD CR			WOOD CR
(TWP)	0111/2383	0110/2381	(TWP)
FOXGLOVE LN			
(TWP)	0111/2281		
INDIAN CREEK RD			INDIAN CREEK RD
(TWP)	0111/2042	0110/2041	(TWP)
			024 "DIA CIRC CONCR
024 "DIA CIRC METAL		0110/2010	LEN=0063 INSTALLED UNKN
LEN=0050 INSTALLED UNKN	0111/2010		
FOXGLOVE LN			
(TWP)	0111/1906		

DIR: E TOTAL LEN: 4.543 MI. DIST: 06-4 SR: 30

LEFT MUN: LOWER MERION T		RIGHT MUN: LOWER MERION T	
INDIAN CREEK LN			INDIAN CREEK LN
(TWP)	0111/1464	0110/1463	(TWP)
024 "DIA CIRC CONCR			
LEN=0035 INSTALLED UNKN	0111/1360		
		0110/1335	024 "DIA CIRC CONCR LEN=0050 INSTALLED UNKN
INDIAN CREEK RD			INDIAN CREEK RD
(TWP)	0111/1230	0110/1232	(TWP)
		0110/0385	024 "DIA CIRC METAL LEN=0060 INSTALLED UNKN
024 "DIA CIRC CONCR			
LEN=0040 INSTALLED UNKN	0111/0380		
1 0 00142 0 00 0192+55	019176 FT	019122 FT	1 0 00142 0 00 0192+55
REMINGTON RD			REMINGTON RD
(TWP)			(TWP)
LENGTH(AH 2541 BK 1438)	0111/0000	0110/0000	LENGTH(AH 2567 BK 1435)
1 0 00142 0 00 0178+14	017738 FT	017687 FT	1 0 00142 0 00 0178+01
STANFORD DR			STANFORD DR
(TWP)			(TWP)
LENGTH(AH 1438 BK 2212)	0101/0000	0100/0000	LENGTH(AH 1435 BK 2219)
024 "DIA CIRC CONCR			
LEN=0060 INSTALLED UNKN	0091/2140		
		0090/2140	024 "DIA CIRC METAL LEN=0060 INSTALLED UNKN
CLOVER HILL RD			CLOVER HILL RD
(TWP)			(TWP)
CLOVER HILL RD			CLOVER HILL RD
(TWP)	0091/1555	0090/1560	(TWP)
		0090/0950	048 "DIA CIRC CONCR LEN=0060 INSTALLED UNKN
036"H 00"W MULT METAL			
LEN=0060 INSTALLED UNKN	0091/0951		
024 "DIA CIRC CONCR			
LEN=0060 INSTALLED UNKN	0091/0950		
MORRIS RD			MORRIS RD
(TWP)	0091/0866	0090/0857	(TWP)
MORRIS RD			MORRIS RD
(TWP)	0091/0742	0090/0729	(TWP)
WYNNEWOOD RD			WYNNEWOOD RD
(SR3044 SEG 0040/0000)			(SR3044 SEG 0040/0000)
(SR3044 SEG 0041/0000)			(SR3044 SEG 0041/0000)
WYNNEWOOD RD			WYNNEWOOD RD
(SR3044 SEG 0040/0000)			(SR3044 SEG 0040/0000)

DIR: E TOTAL LEN: 4.543 MI. DIST: 06-4 SR: 30
LEFT MUN: LOWER MERION T RIGHT MUN: LOWER MERION T

(SR3044 SEG 0041/0000)		0090/0460	(SR3044 SEG 0041/0000)
	0091/0464		
HAMPSTEAD CR			HAMPSTEAD CR
(TWP)	0091/0240	0090/0236	(TWP)
1 0 00142 0 00 0158+34 015526 FT		015468 FT	1 0 00142 0 00 0155+98
OLD WYNNEWOOD RD			OLD WYNNEWOOD RD
(TWP)			(TWP)
LENGTH(AH 2212 BK 2610)	0091/0000 S	0090/0000 S	LENGTH(AH 2219 BK 2589)
018 "DIA CIRC CONCR			
LEN=0060 INSTALLED UNKN	0081/2600		
060 "DIA CIRC CONCR			
LEN=0060 INSTALLED UNKN	0081/1220		048 "DIA CIRC CONCR
		0080/1219	LEN=0050 INSTALLED UNKN
024 "DIA CIRC CONCR			
LEN=0060 INSTALLED UNKN	0081/0966		
018 "DIA CIRC CONCR			
LEN=0060 INSTALLED UNKN	0081/0925		
CHATHAM RD			CHATHAM RD
(TWP)	0081/0479	0080/0480	(TWP)
024 "DIA CIRC CONCR			024 "DIA CIRC CONCR
LEN=0060 INSTALLED UNKN	0081/0374	0080/0374	LEN=0060 INSTALLED UNKN
1 0 00142 0 00 0129+89 012916 FT		012879 FT	1 0 00142 0 00 0130+03
CHURCH RD			CHURCH RD
(TWP)			(TWP)
LENGTH(AH 2610 BK 2402)	0081/0000 S	0080/0000 S	LENGTH(AH 2589 BK 2403)
024 "DIA CIRC CONCR			
LEN=0060 INSTALLED UNKN	0071/2366		
			024 "DIA CIRC CONCR
		0070/2359	LEN=0050 INSTALLED UNKN
ARGYLE RD			ARGYLE RD
(TWP)			(TWP)
	0071/1585	0070/1589	
024 "DIA CIRC CONCR			
LEN=0060 INSTALLED UNKN	0071/1328		
			024 "DIA CIRC CONCR
		0070/1328	LEN=0050 INSTALLED UNKN
RITTENHOUSE PL			RITTENHOUSE PL
(TWP)			(TWP)
	0071/1249	0070/1254	
ALLEY RD			ALLEY RD
(TWP)	0071/0875	0070/0880	(TWP)
STATION AV			STATION AV
(TWP)			(TWP)
	0071/0742	0070/0747	

DIR: E TOTAL LEN: 4.543 MI. DIST: 06-4 SR: 30
LEFT MUN: LOWER MERION T RIGHT MUN: LOWER MERION T

CRICKET AV			CRICKET AV
(TWP)	0071/0715	0070/0717	(TWP)
ANDERSON AV			ANDERSON AV
(TWP)			(TWP)
	0071/0565	0070/0570	
1 0 00142 0 00 0104+55 010514 FT		010476 FT	1 0 00142 0 00 0106+03
UNKNOWN RD			UNKNOWN RD
(TWP)			(TWP)
ARDMORE AV			ARDMORE AV
(SR3042 SEG 0010/2271)			(SR3042 SEG 0010/2271)
LENGTH(AH 2402 BK 2145)	0071/0000	0070/0000	LENGTH(AH 2403 BK 2140)
018 "DIA CIRC CONCR			
LEN=0030 INSTALLED UNKN	0061/1410		
GREENFIELD AV			GREENFIELD AV
(TWP)			(TWP)
	0061/1399	0060/1403	
HOLLAND AV			HOLLAND AV
(TWP)	0061/1184	0060/1178	(TWP)
024 "DIA CIRC CONCR			
LEN=0060 INSTALLED UNKN	0061/1161		
WOODSIDE RD			WOODSIDE RD
(TWP)			(TWP)
	0061/1067	0060/1069	
WYOMING AV			WYOMING AV
(TWP)	0061/0699	0060/0700	(TWP)
			018 "DIA CIRC CONCR
		0060/0670	LEN=0030 INSTALLED UNKN
024 "DIA CIRC CONCR			
LEN=0060 INSTALLED UNKN	0061/0650		
WYOMING AV			WYOMING AV
(TWP)	0061/0577	0060/0577	(TWP)
018 "DIA CIRC CONCR			
LEN=0060 INSTALLED UNKN	0061/0460		
1 0 00142 0 00 0085+12 008369 FT		008336 FT	1 0 00142 0 00 0086+65
NC LANCASTER AV			NC LANCASTER AV
COLLEGE LN			COLLEGE LN
(TWP)			(TWP)
LENGTH(AH 2145 BK 0711)	0061/0000	0060/0000	LENGTH(AH 2140 BK 0691)
DREYCOTT LN			DREYCOTT LN
(PRDR)	0051/0642	0050/0645	(PRDR)
OLD RAILROAD AV			OLD RAILROAD AV
(SR3040 SEG 0014/0452)	0051/0349	0050/0355	(SR3040 SEG 0014/0452)
		007645 FT	1 0 00142 0 00 0078+50
1 0 00142 0 00 0078+16 007658 FT			VILLAGE: HAVERFRD 19041
NC LANCASTER PK			NC LANCASTER PK
HAVERFORD STATION RD			HAVERFORD STATION RD
(TWP)			(TWP)

DIR: E TOTAL LEN: 4.543 MI. DIST: 06-4 SR: 30
LEFT MUN: LOWER MERION T RIGHT MUN: LOWER MERION T

LEFT		RIGHT	
LENGTH(AH 0711 BK 2633)	0051/0000	0050/0000	LENGTH(AH 0691 BK 2626)
			018 "DIA CIRC CONCR
		0040/2600	LEN=0024 INSTALLED UNKN
018 "DIA CIRC CONCR			
LEN=0030 INSTALLED UNKN	0041/2600		
018 "DIA CIRC CONCR			
LEN=0030 INSTALLED UNKN	0041/2445		
			024"H 18"W CON BOX CUL
		0040/2170	LEN=0025 INSTALLED UNKN
018 "DIA CIRC METAL			
LEN=0030 INSTALLED UNKN	0041/2170		
024 "DIA CIRC CONCR			
LEN=0030 INSTALLED UNKN	0041/2050		
048"H 36"W CON BOX CUL			
LEN=0030 INSTALLED UNKN	0041/2040		
024 "DIA CIRC CONCR			
LEN=0030 INSTALLED UNKN	0041/1855		
LLANALEW RD			LLANALEW RD
(TWP)	0041/1818	0040/1814	(TWP)
			024 "DIA CIRC CONCR
		0040/1632	LEN=0030 INSTALLED UNKN
018 "DIA CIRC CONCR			
LEN=0030 INSTALLED UNKN	0041/1515		
BOOTH LN			BOOTH LN
(TWP)			(TWP)
	0041/1459	0040/1454	
024 "DIA CIRC CONCR			
LEN=0034 INSTALLED UNKN	0041/1252		
			024 "DIA CIRC CONCR
		0040/1119	LEN=0025 INSTALLED UNKN
BUCK LN			BUCK LN
(TWP)			(TWP)
BUCK LN			BUCK LN
(TWP)	0041/1061	0040/1061	(TWP)
			024 "DIA CIRC CONCR
		0040/1052	LEN=0030 INSTALLED UNKN
			024 "DIA CIRC CONCR
		0040/0822	LEN=0030 INSTALLED UNKN
018 "DIA CIRC CONCR			
LEN=0030 INSTALLED UNKN	0041/0800		
TENMORE RD			TENMORE RD
(PRDR)	0041/0771	0040/0768	(PRDR)
OLD LANCASTER RD			OLD LANCASTER RD
(TWP)	0041/0244	0040/0244	(TWP)
1 0 00142 0 00 0049+88	005025 FT	005019 FT	1 0 00142 0 00 0049+88
OLD BUCK RD			OLD BUCK RD
(TWP)			(TWP)
LANCASTER PK	INTER-BK	INTER-BK	LANCASTER AV
			(SR0030 SEG 0120/1547)

DIR: E TOTAL LEN: 4.543 MI. DIST: 06-4 SR: 30
LEFT MUN: LOWER MERION T RIGHT MUN: LOWER MERION T

(SR0030 SEG 0121/1519)				BK-DELAWARE (23)
LTH AH 002633 BK 001375	0041/0000		0040/0000	LTH AH 002626 BK 001375
AH-DELAWARE (23)	005025 FT		005019 FT	
LTH AH 001375 BK 002867	7031/0000		7030/0000	LTH AH 001375 BK 002867
LANCASTER PK	INTER-AHD		INTER-AHD	LANCASTER PK
(SR0030 SEG 0121/0000)	0021/2867		0020/2867	(SR0030 SEG 0120/0000)
TOWN PL				TOWN PL
(TWP)				(TWP)
	0021/2585		0020/2589	
				036"H 24"W CON BOX CUL
			0020/2240	LEN=0024 INSTALLED UNKN
018 "DIA CIRC CONCR				
LEN=0025 INSTALLED UNKN	0021/2215			018 "DIA CIRC CONCR
			0020/2215	LEN=0024 INSTALLED UNKN
MORRIS AV				MORRIS AV
(TWP)				(TWP)
ELLIOTT AV				ELLIOTT AV
(TWP)				(TWP)
	0021/1981		0020/1983	
				FROM 3038/0010 SH
			0020/1630	(CONN)
BRYN MAWR AV				BRYN MAWR AV
(TWP)				(TWP)
BRYN MAWR AV				BRYN MAWR AV
(SR3038 SEG 0010/1788)				(SR3038 SEG 0010/1788)
	0021/1551		0020/1555	
				018 "DIA CIRC METAL
			0020/1320	LEN=0030 INSTALLED UNKN
				018 "DIA CIRC METAL
			0020/1290	LEN=0060 INSTALLED UNKN
MORTON RD				MORTON RD
(TWP)	0021/1250		0020/1254	(TWP)
CENTRAL AV				CENTRAL AV
(TWP)	0021/1112		0020/1116	(TWP)
SUMMIT GROVE AV				SUMMIT GROVE AV
(TWP)				(TWP)
	0021/0826		0020/0827	
MERION AV				MERION AV
(TWP)				(TWP)
	0021/0567		0020/0563	
024 "DIA CIRC CONCR				
LEN=0025 INSTALLED UNKN	0021/0550			
MERION AV				MERION AV
(TWP)	0021/0482		0020/0483	(TWP)
				018 "DIA CIRC METAL
			0020/0255	LEN=0035 INSTALLED UNKN
PROSPECT AV				PROSPECT AV
(TWP)	0021/0211		0020/0211	(TWP)
LEN=0025 INSTALLED UNKN	0021/0210			
				018 "DIA CIRC METAL

DIR: E TOTAL LEN: 4.543 MI. DIST: 06-4 SR: 30
LEFT MUN: LOWER MERION T RIGHT MUN: LOWER MERION T

		0020/0049	LEN=0040 INSTALLED UNKN
024 "DIA CIRC CONCR LEN=0025 INSTALLED UNKN 0021/0030			
1 0 00142 0 00 0020+70 002158 FT		002152 FT	1 0 00142 0 00 0020+70
WARNER AV (TWP)			WARNER AV (TWP)
LENGTH(AH 2867 BK 2158) 0021/0000		0020/0000	LENGTH(AH 2867 BK 2152)
WARNER AV (TWP) 0011/2140		0010/2150	WARNER AV (TWP)
THOMAS AV (TWP) 0011/1881		0010/1892	THOMAS AV (TWP)
024 "DIA CIRC METAL LEN=0025 INSTALLED UNKN 0011/1870			
			018 "DIA CIRC CONCR
		0010/1860	LEN=0024 INSTALLED UNKN
018 "DIA CIRC METAL LEN=0020 INSTALLED UNKN 0011/1600			
ROBERTS RD (SR3034 SEG 0010/0000) 0011/1590			ROBERTS RD
		0010/1599	(SR3034 SEG 0010/0000)
			018 "DIA CIRC CONCR
		0010/1590	LEN=0024 INSTALLED UNKN
ROBERTS RD (TWP) 0011/1493			ROBERTS RD
		0010/1500	(TWP)
WATER ST (TWP) 0011/1435			WATER ST
		0010/1444	(TWP)
018 "DIA CIRC METAL LEN=0025 INSTALLED UNKN 0011/1420			
FRANKLIN AV (TWP) 0011/1243			FRANKLIN AV
		0010/1253	(TWP)
MONTROSE AV (TWP) 0011/1038			MONTROSE AV
		0010/1042	(TWP)
MONTROSE AV (TWP) 0011/1004			MONTROSE AV
		0010/1012	(TWP)
ROSE LN (TWP) 0011/0673			ROSE LN
		0010/0684	(TWP)
COUNTY LINE RD (SR3057 SEG 0010/0148)			COUNTY LINE RD
(SR3057 SEG 0011/0171)			(SR3057 SEG 0011/0171)
			(SR3057 SEG 0010/0148)
0011/0213		0010/0222	
		000000 FT	1 0 00142 0 00 0000+00
1 0 00142 0 00 0000+00 000000 FT			NORWOOD AV
NORWOOD AV (TWP)			(TWP)
NC LANCASTER AV			NC LANCASTER AV
LANCASTER PK INTER-BK		INTER-BK	LANCASTER PK
(SR0030 SEG 0111/1792)			(SR0030 SEG 0110/1793)
MFC BEGIN = B			MFC BEGIN = B
			BK-DELAWARE (23)
LENGTH(AH 2158 BK 0000) 0011/0000		0010/0000	LENGTH(AH 2152 BK 0000)

DIR: B TOTAL LEN: 24.675 MI. DIST: 06-4 SR: 29
LEFT MUN: UPPER HANOVER T RIGHT MUN: UPPER HANOVER T

	130285 FT	130124 FT	AH-BERKS (06)
TOLL GATE RD		INTER-AHD	GRAVEL PK
(SR1022 SEG 0300/3444)	0580/1421	0580/1421	(SR0029 SEG 0010/0000)
			STAUFFER RD
		0580/0798	(T204)
		0580/0023	BMSEN 46/0029/0580/0000
	128864 FT	128703 FT	1 0 00158 0 01 1034+73
			BRANCH OF PERKIOMEN CRE
			BMSBG 46/0029/0580/0000
		5 0580/0000	LENGTH(AH 1421 BK 1530)
			015 "DIA CIRC METAL
		0570/0200	LEN=0028 INSTALLED UNKN
			018 "DIA CIR PLASTIC
		0570/0015	LEN=0030 INSTALLED UNKN
	127334 FT	127173 FT	1 0 00158 0 01 1019+53
			STATION RD
			(T202)
		5 0570/0000	LENGTH(AH 1530 BK 2195)
			015 "DIA CIRC METAL
		0560/2075	LEN=0040 INSTALLED UNKN
PALM HILL RD			
(SR1044 SEG 0044/1599)	0560/1834		
			015 "DIA CIRC METAL
		0560/1550	LEN=0040 INSTALLED UNKN
			048 "DIA CIRC CONCR
		0560/0847	LEN=0050 INSTALLED UNKN
			HOSENSACK RD
		0560/0485	(T203)
		0560/0066	BMSEN 46/0029/0560/0000
	125139 FT	124978 FT	1 0 00158 0 01 0997+64
			HOSENSACK CREEK
			BMSBG 46/0029/0560/0000
		5 0560/0000	LENGTH(AH 2195 BK 2033)
			ZEIGLER RD
		0550/2026	(T205)
WATER ST			
(T218)	0550/0999	0550/0999	
			READING COMPANY - TRUST
		0550/0748	OVERPASS IS RR X-ING
			018 "DIA CIR PLASTIC

DIR: B TOTAL LEN: 24.675 MI. DIST: 06-4 SR: 29
LEFT MUN: UPPER HANOVER T RIGHT MUN: UPPER HANOVER T

		0550/0300	LEN=0065 INSTALLED UNKN
	123106 FT	122945 FT	1 0 00158 0 01 0977+25
			MILL HILL RD
			(T206)
		S 0550/0000	LENGTH(AH 2033 BK 1210)
	121896 FT	121735 FT	1 0 00158 0 01 0965+08
			ZEIGLER RD
			(T205)
		S 0540/0000	LENGTH(AH 1210 BK 2914)
			048"H 48"W CON BOX CUL
		0530/2627	LEN=0052 INSTALLED UNKN
			018 "DIA CIRC METAL
		0530/1567	LEN=0050 INSTALLED UNKN
	118982 FT	118821 FT	1 0 00158 0 01 0936+13
			NC GRAVEL PK
			KRAUSSDALE RD
			(T207)
BLOMMER DR (T477)	0530/0000	S 0530/0000	LENGTH(AH 2914 BK 1408)
LC TO WALMART DR (CONN)	0520/0723		
WALMART DR (PRDR)	0520/0626	0520/0626	
LC FROM WALMART DR (CONN)	0520/0531		
			UPPER HANOVER
		0520/0186	EAST GREENVILLE B
	117574 FT	117413 FT	1 0 00158 0 01 0922+03
			SIXTH ST
			(BORO)
		S 0520/0000	LENGTH(AH 1408 BK 1580)
			FIFTH ST
		0514/0715	(BORO)
			018 "DIA CIRC CONCR
		0514/0040	LEN=0034 INSTALLED UNKN
	115994 FT	115833 FT	0 0 00000 0 00 0000+00
			FOURTH ST

DIR: B TOTAL LEN: 24.675 MI. DIST: 06-4 SR: 29
LEFT MUN: EAST GREENVILLE B RIGHT MUN: EAST GREENVILLE B

			(BORO)
		0514/0000	LENGTH(AH 1580 BK 2087)
			BANK ST
		0510/1591	(BORO)
THIRD ST (BORO)	0510/1342		
			018 "DIA CIRC CONCR
		0510/1196	LEN=0034 INSTALLED UNKN
			SECOND ST
		0510/0627	(BORO)
			018 "DIA CIRC METAL
		0510/0536	LEN=0032 INSTALLED UNKN
			CHURCH ST
		0510/0264	(BORO)
1 0 00158 0 01 0885+37	113907 FT	113746 FT	EAST GREENVILLE
FRONT ST			PENNSBURG B
(BORO)	0510/0000	0510/0000	LENGTH(AH 2087 BK 1677)
SECOND ST (BORO)	0500/0954		
			THIRD ST
		0500/0712	(BORO)
THIRD ST (BORO)	0500/0644		
			FROM 0663/0320 SH
		0500/0092	(CONN)
	112230 FT	112069 FT	1 0 00158 0 01 0868+53
			POTTSTOWN AV
			(SR0663 SEG 0320/1483)
POTTSTOWN AV (SR0663 SEG 0320/1483)	0500/0000	0500/0000	LENGTH(AH 1677 BK 2122)
			FIFTH ST
		0490/1694	(BORO)
			018 "DIA CIRC METAL
		0490/1106	LEN=0032 INSTALLED UNKN
			018 "DIA CIRC METAL
		0490/0734	LEN=0034 INSTALLED UNKN
			SIXTH ST
		0490/0713	(BORO)
	110108 FT	109947 FT	1 0 00158 0 01 0847+50
			SEVENTH ST
			(BORO)
		0490/0000	LENGTH(AH 2122 BK 2861)
			018 "DIA CIRC CONCR
		0480/2687	LEN=0034 INSTALLED UNKN
			EIGHTH ST
			(BORO)

DIR: B TOTAL LEN: 24.675 MI. DIST: 06-4 SR: 29

LEFT MUN: PENNSBURG B		RIGHT MUN: PENNSBURG B
		0480/1959
		018 "DIA CIRC CONCR
		0480/1503 LEN=0032 INSTALLED UNKN
		018 "DIA CIRC METAL
		0480/0598 LEN=0032 INSTALLED UNKN
		018 "DIA CIRC CONCR
		0480/0557 LEN=0032 INSTALLED UNKN
		TENTH ST
		0480/0343 (BORO)
		0480/0097 BMSEN 46/0029/0480/0000
	107247 FT	107086 FT 1 0 00158 0 01 0819+22
		OTHER RR
		BMSBG 46/0029/0480/0000
		PENNSBURG
		RED HILL B
		S 0480/0000 LENGTH(AH 2861 BK 1623)
ELEVENTH ST (BORO)	0470/1110	0470/1110
		ELEVENTH ST
		(BORO)
		0470/0995
		018 "DIA CIRC METAL
		0470/0967 LEN=0034 INSTALLED UNKN
	105624 FT	105463 FT 0 0 00000 0 00 0000+00
		NINTH ST
		(BORO)
		S 0470/0000 LENGTH(AH 1623 BK 1909)
		018 "DIA CIRC CONCR
		0460/1414 LEN=0032 INSTALLED UNKN
		EIGHTH ST
		0460/1373 (BORO)
		018 "DIA CIRC CONCR
		0460/0798 LEN=0040 INSTALLED UNKN
		SEVENTH ST
		0460/0774 (BORO)
		015 "DIA CIRC METAL
		0460/0272 LEN=0032 INSTALLED UNKN
		015 "DIA CIRC CONCR
		0460/0196 LEN=0032 INSTALLED UNKN
SIXTH ST (BORO)	0460/0048	
	103715 FT	103554 FT 1 0 00158 0 01 0783+15
		SIXTH ST
		(SR1036 SEG 0010/0000)
		S 0460/0000 LENGTH(AH 1909 BK 2200)

DIR: B TOTAL LEN: 24.675 MI. DIST: 06-4 SR: 29
LEFT MUN: RED HILL B RIGHT MUN: RED HILL B

LEFT				RIGHT
				015 "DIA CIRC METAL
			0450/2000	LEN=0032 INSTALLED UNKN
				FIFTH ST
			0450/1747	(BORO)
				FOURTH ST
			0450/1128	(BORO)
				015 "DIA CIRC METAL
			0450/0436	LEN=0033 INSTALLED UNKN
	101515 FT		101354 FT	1 0 00158 0 01 0761+67
				THIRD ST
				(BORO)
			0450/0000	LENGTH(AH 2200 BK 1254)
THIRD ST (BORO)	0440/1104			
				018 "DIA CIRC METAL
			0440/0560	LEN=0032 INSTALLED UNKN
SECOND ST (BORO)	0440/0221			
	100261 FT		100100 FT	1 0 00158 0 01 0751+30
				NC MAIN ST
				SECOND ST
				(BORO)
			0440/0000	LENGTH(AH 1254 BK 2767)
				024 "DIA CIRC METAL
			0430/2391	LEN=0032 INSTALLED UNKN
				018 "DIA CIRC METAL
			0430/1946	LEN=0024 INSTALLED UNKN
				RED HILL
			0430/1915	UPPER HANOVER T
HGI INC DR (PRDR)	0430/1237	POI	0430/1237	(APRA) HGI INC
				018 "DIA CIRC CONCR
			0430/0809	LEN=0042 INSTALLED UNKN
PENNDOT STOCKPILE 46-16 (GOVT)	0430/0372			
1 0 00158 0 01 0721+15	097494 FT		097333 FT	
WALTERS RD (T324)	0430/0000		0430/0000	LENGTH(AH 2767 BK 2545)
				018 "DIA CIRC CONCR
			0420/2313	LEN=0030 INSTALLED UNKN
				018 "DIA CIRC METAL
			0420/2052	LEN=0030 INSTALLED UNKN
				UPPER HANOVER
			0420/1922	MARLBOROUGH T
				CAMPBELL RD
			0420/1644	(T469)
				018 "DIA CIRC METAL

DIR: B TOTAL LEN: 24.675 MI. DIST: 06-4 SR: 29
LEFT MUN: MARLBOROUGH T RIGHT MUN: MARLBOROUGH T

				0420/1114 LEN=0030 INSTALLED UNKN 015 "DIA CIRC CONCR
				0420/0836 LEN=0040 INSTALLED UNKN
1 0 00158 0 01 0695+70 094949 FT KNIGHT RD (CNTY)	0420/0000	==	==	094788 FT KNIGHT RD (TWP) S 0420/0000 LENGTH(AH 2545 BK 2186) 018 "DIA CIRC CONCR
				0410/2158 LEN=0084 INSTALLED UNKN 018 "DIA CIRC METAL
				0410/1886 LEN=0042 INSTALLED UNKN 018 "DIA CIRC CONCR
				0410/1570 LEN=0042 INSTALLED UNKN 018 "DIA CIRC CONCR
				0410/1226 LEN=0040 INSTALLED UNKN
WILLOW DR (TWP)	0410/0941	==		018 "DIA CIRC CONCR
				0410/0720 LEN=0040 INSTALLED UNKN
HOLLY DR (TWP)	0410/0350 092763 FT	==		092602 FT 1 0 00158 0 01 0673+64 MCLEANS STATION RD (T468)
			==	S 0410/0000 LENGTH(AH 2186 BK 1441) 018 "DIA CIRC CONCR
				0400/1431 LEN=0075 INSTALLED UNKN 018 "DIA CIRC CONCR
				0400/0932 LEN=0034 INSTALLED UNKN MEMORIAL DR
			==	0400/0456 (T474) 018 "DIA CIRC METAL
				0400/0240 LEN=0045 INSTALLED UNKN
1 0 00158 0 01 0659+21 091322 FT SCHOOL DR (PRDR)	0400/0000	==		091161 FT S 0400/0000 LENGTH(AH 1441 BK 2706) 018 "DIA CIRC CONCR
				0390/2220 LEN=0040 INSTALLED UNKN 018 "DIA CIRC CONCR
				0390/1940 LEN=0037 INSTALLED UNKN WASHINGTON LN
			==	0390/1914 (T462) 018 "DIA CIRC CONCR
				0390/1732 LEN=0035 INSTALLED UNKN 018 "DIA CIRC CONCR
				0390/1522 LEN=0024 INSTALLED UNKN 018 "DIA CIRC CONCR
				0390/1122 LEN=0100 INSTALLED UNKN 018 "DIA CIRC CONCR
				0390/0716 LEN=0032 INSTALLED UNKN

DIR: B TOTAL LEN: 24.675 MI. DIST: 06-4 SR: 29
LEFT MUN: MARLBOROUGH T RIGHT MUN: MARLBOROUGH T

PARK RD
(SR1037 SEG 0010/0000) 0390/0418

088616 FT

088067 FT

086951 FT

	MARLBOROUGH
0390/0707	GREEN LANE B
	018 "DIA CIRC CONCR
0390/0546	LEN=0100 INSTALLED UNKN
	018 "DIA CIRC METAL
0390/0196	LEN=0036 INSTALLED UNKN
088455 FT	1 0 00158 0 01 0632+14
	LUMBER ST
	(SR1034 SEG 0010/0000)
S 0390/0000	LENGTH(AH 2706 BK 0549)
	018 "DIA CIRC CONCR
0380/0450	LEN=0025 INSTALLED UNKN
0380/0297	BMSEN 46/0029/0380/0201
	0 0 00000 0 00 0000+00
	MACOBY CREEK
0380/0201	BMSBG 46/0029/0380/0201
	018 "DIA CIRC CONCR
0380/0144	LEN=0056 INSTALLED UNKN
	MACOBY AV
0380/0113	(BORO)
087906 FT	1 0 00158 0 01 0626+70
	MAIN ST
	(SR0063 SEG 0012/0000)
S 0380/0000	LENGTH(AH 0549 BK 1116)
	MAPLE AL
0370/0932	(BORO)
	018 "DIA CIRC CONCR
0370/0734	LEN=0060 INSTALLED UNKN
	WALNUT ST
0370/0729	(BORO)
	MEADOW AL
0370/0557	(BORO)
	036"H 72"W CON BOX CUL
0370/0385	LEN=0040 INSTALLED UNKN
	GREEN LANE
0370/0080	MARLBOROUGH T
	018 "DIA CIRC METAL
0370/0060	LEN=0080 INSTALLED UNKN
086790 FT	1 0 00158 0 01 0615+55
	GREEN ST
	(BORO)
S 0370/0000	LENGTH(AH 1116 BK 3009)
	018 "DIA CIRC CONCR
0360/2622	LEN=0030 INSTALLED UNKN
	018 "DIA CIRC CONCR
0360/2475	LEN=0030 INSTALLED UNKN
	018 "DIA CIRC CONCR

DIR: B TOTAL LEN: 24.675 MI. DIST: 06-4 SR: 29
LEFT MUN: MARLBOROUGH T RIGHT MUN: MARLBOROUGH T

		0360/2084	LEN=0040 INSTALLED UNKN
			018 "DIA CIRC CONCR
		0360/1857	LEN=0040 INSTALLED UNKN
			018 "DIA CIRC CONCR
		0360/1432	LEN=0040 INSTALLED UNKN
			018 "DIA CIRC CONCR
		0360/0360	LEN=0055 INSTALLED UNKN
			018 "DIA CIRC CONCR
1 0 00158 0 01 0585+43 083942 FT		0360/0075	LEN=0055 INSTALLED UNKN
SNYDER RD		083781 FT	
(CNTY) 0360/0000		5 0360/0000	LENGTH(AH 3009 BK 3493)
			018 "DIA CIRC CONCR
		0350/3166	LEN=0040 INSTALLED UNKN
			018 "DIA CIRC CONCR
		0350/2490	LEN=0036 INSTALLED UNKN
			024 "DIA CIRC CONCR
		0350/0322	LEN=0030 INSTALLED UNKN
080449 FT		080288 FT	1 0 00158 0 01 0544+20
			UPPER RIDGE RD
			(SR1032 SEG 0010/0000)
		5 0350/0000	LENGTH(AH 3493 BK 1988)
			018 "DIA CIRC CONCR
		0340/1961	LEN=0040 INSTALLED UNKN
			MILL RACE
			STRUCTURE LENGTH 22 FT
		0340/1860	BMSID 46/0029/0340/1860
		0340/1402	BMSEN 46/0029/0340/1220
			MARLBOROUGH
		0340/1297	UPPER FREDERICK T
			0 0 00000 0 00 0000+00
			PERKIOMEN CR
		0340/1220	BMSBG 46/0029/0340/1220
			018 "DIA CIRC CONCR
		0340/1093	LEN=0040 INSTALLED UNKN
DEEP CREEK RD			
(SR1028 SEG 0070/1379) 0340/0360			
1 0 00158 0 01 0526+11 078461 FT		078300 FT	
HAYWOOD RD			
(T479) 0340/0000		5 0340/0000	LENGTH(AH 1988 BK 2603)

DIR: B TOTAL LEN: 24.675 MI. DIST: 06-4 SR: 29
LEFT MUN: UPPER FREDERICK T RIGHT MUN: UPPER FREDERICK T

			015 "DIA CIRC CONCR
		0334/2376	LEN=0033 INSTALLED UNKN
			024 "DIA CIRC CONCR
		0334/1984	LEN=0049 INSTALLED UNKN
			018 "DIA CIR PLASTIC
		0334/1776	LEN=0038 INSTALLED 2001
	075858 FT	075697 FT	0 0 00000 0 00 0000+00
		S 0334/0000	LENGTH(AH 2603 BK 2973)
			018 "DIA CIR PLASTIC
		0330/2913	LEN=0044 INSTALLED UNKN
			018 "DIA CIRC CONCR
		0330/2648	LEN=0078 INSTALLED UNKN
			018 "DIA CIRC CONCR
		0330/2400	LEN=0075 INSTALLED UNKN
			036 "DIA CIRC CONCR
		0330/1107	LEN=0080 INSTALLED UNKN
			KRATZ RD
			(T362)
KRATZ RD			UPPER FREDERICK
(T362)	0330/0657	0330/0657	LOWER FREDERICK T
			018 "DIA CIRC CONCR
		0330/0236	LEN=0050 INSTALLED UNKN
1 0 00158 0 01 0476+92	072885 FT	072724 FT	COLONIAL DR
SALFORD STATION RD			(SR1025 SEG 0040/0000)
(SR1025 SEG 0040/0000)	0330/0000	S 0330/0000	LENGTH(AH 2973 BK 2840)
			024 "DIA CIRC CONCR
		0320/2170	LEN=0060 INSTALLED UNKN
			018 "DIA CIRC METAL
		0320/1926	LEN=0040 INSTALLED UNKN
AMY LN			
(T544)	0320/0578		
	070045 FT	069884 FT	1 0 00158 0 01 0441+12
			HENDRICKS RD
			(SR1026 SEG 0010/0000)
		S 0320/0000	LENGTH(AH 2840 BK 2990)
			018 "DIA CIRC METAL
		0310/2573	LEN=0042 INSTALLED UNKN
			024 "DIA CIRC METAL
		0310/2385	LEN=0036 INSTALLED UNKN

DIR: B TOTAL LEN: 24.675 MI. DIST: 06-4 SR: 29
LEFT MUN: LOWER FREDERICK T RIGHT MUN: LOWER FREDERICK T

			018 "DIA CIRC CONCR
		0310/1923	LEN=0038 INSTALLED UNKN
			018 "DIA CIRC CONCR
		0310/1515	LEN=0170 INSTALLED UNKN
SIMMONS RD (T448)	0310/1471		
			018 "DIA CIRC CONCR
		0310/1369	LEN=0032 INSTALLED UNKN
			018 "DIA CIRC CONCR
		0310/0345	LEN=0160 INSTALLED UNKN
		0310/0010	BMSEN 46/0029/0310/0000
	067055 FT	066894 FT	1 0 00158 0 01 0411+03
			GOSHENHOPPEN
			BMSBG 46/0029/0310/0000
		5 0310/0000	LENGTH(AH 2990 BK 2957)
		0300/2211	BMSEN 46/0029/0300/2175
			1 0 00158 0 01 0403+17
			GOSHENHOPPEN CREEK
		0300/2175	BMSBG 46/0029/0300/2175
			024 "DIA CIR PLASTIC
		0300/1442	LEN=0020 INSTALLED 2001
			SALFORD STATION RD
		0300/0985	(SR1024 SEG 0010/0000)
			018 "DIA CIR PLASTIC
		0300/0070	LEN=0048 INSTALLED UNKN
1 0 00158 0 01 0379+85	064098 FT	063937 FT	
LITTLE RD (SR1027 SEG 0010/0000)	0300/0000	5 0300/0000	LENGTH(AH 2957 BK 1130)
			018 "DIA CIRC METAL
		0290/0525	LEN=0045 INSTALLED UNKN
			018 "DIA CIRC METAL
		0290/0147	LEN=0040 INSTALLED UNKN
			018 "DIA CIRC METAL
		0290/0039	LEN=0160 INSTALLED UNKN
	062968 FT	062807 FT	1 0 00158 0 00 0366+62
			MFC BEGIN = B
		5 0290/0000	LENGTH(AH 1130 BK 0271)
FOR SR 0029N TO 0029S (CONN) LOWER FREDERICK-GRAVEL (GOVT) BIG RD			

DIR: B TOTAL LEN: 24.675 MI. DIST: 06-4 SR: 29
LEFT MUN: LOWER FREDERICK T RIGHT MUN: LOWER FREDERICK T

(SR0073 SEG 0182/0088)				
(SR0073 SEG 0183/0107)	0283/0324			
BIG RD				
(SR0073 SEG 0183/0107)				FOR SR 0029N TO 0029S
(SR0073 SEG 0182/0088)				(CONN)
LOWER FREDERICK-GRAVEL				LOWER FREDERICK-GRAVEL
(GOVT)	0283/0250		0282/0195	(GOVT)
CIRCLE DR				
(TWP)	0283/0200			
CIRCLE DR				
(TWP)	0283/0170			
LOWER FREDERICK-GRAVEL				LOWER FREDERICK-GRAVEL
(GOVT)				(GOVT)
FOR SR 0029S TO 0029N				FOR SR 0029S TO 0029N
(CONN)	0283/0140		0282/0140	(CONN)
0 0 00000 0 00 0000+00	062567 FT		062536 FT	0 0 00000 0 00 0000+00
MFC BEGIN = B				MFC BEGIN = B
LENGTH(AH 0401 BK 2600)	0283/0000	S	0282/0000	LENGTH(AH 0271 BK 2600)
				018 "DIA CIRC CONCR
			0270/2280	LEN=0004 INSTALLED UNKN
				018 "DIA CIRC CONCR
			0270/2031	LEN=0035 INSTALLED UNKN
				ZIEGLERVILLE RD
			0270/2028	(T533)
OLD GRAVEL PK				
(T527)	0270/1505			
				MEMORIAL RD
			0270/0407	(T540)
			0270/0192	BMSEN 46/0029/0270/0000
	059967 FT		059936 FT	1 0 00158 0 00 0339+87
			NC	GRAVEL PK
				SWAMP CREEK
				BMSBG 46/0029/0270/0000
			0270/0000	LENGTH(AH 2600 BK 1160)
OLD GRAVEL PK				
(T527)	0260/0889			
				018 "DIA CIRC METAL
			0260/0612	LEN=0085 INSTALLED UNKN
0 0 00000 0 00 0000+00	058807 FT		058776 FT	
MENG RD				
(T443)	0260/0000		0260/0000	LENGTH(AH 1160 BK 1883)
				072 "DIA CIRC CONCR
			0250/1882	LEN=0045 INSTALLED UNKN
				SWAMP BR.
				STRUCTURE LENGTH 12 FT
			0250/1871	BMSID 46/0029/0250/1871
				036 "DIA CIRC METAL

DIR: B TOTAL LEN: 24.675 MI. DIST: 06-4 SR: 29
LEFT MUN: LOWER FREDERICK T RIGHT MUN: LOWER FREDERICK T

		0250/1432	LEN=0040 INSTALLED 2003
			SPRING MOUNT RD
		0250/1284	(T440)
			018 "DIA CIRC METAL
		0250/1173	LEN=0100 INSTALLED UNKN
			015 "DIA CIRC METAL
		0250/0947	LEN=0040 INSTALLED UNKN
			018 "DIA CIRC CONCR
		0250/0390	LEN=0040 INSTALLED UNKN
1 0 00158 0 00 0309+76 056924 FT			056893 FT
WOODLAND AV			
(BORO)	0250/0000	S 0250/0000	LENGTH(AH 1883 BK 2120)
			018 "DIA CIRC METAL
		0240/2095	LEN=0025 INSTALLED UNKN
			015 "DIA CIRC METAL
		0240/1320	LEN=0037 INSTALLED UNKN
			018 "DIA CIRC CONCR
		0240/0806	LEN=0047 INSTALLED UNKN
BOULEVARD AV			
(PRDR)	0240/0662		
			LOWER FREDERICK
		0240/0156	SCHWENKSVILLE B
	054804 FT	054773 FT	1 0 00158 0 00 0288+27
			PARK AV
			(SR4018 SEG 0080/0000)
		S 0240/0000	LENGTH(AH 2120 BK 1628)
			018 "DIA CIRC METAL
		0234/1544	LEN=0070 INSTALLED UNKN
PARK AV			
(SR4018 SEG 0070/3530)	0234/1536	0234/1536	
			018 "DIA CIRC CONCR
		0234/1370	LEN=0035 INSTALLED UNKN
		0234/1277	BMSEN 46/0029/0234/1251
			1 0 00158 0 00 0249+61
			MINE RUN
		0234/1251	BMSBG 46/0029/0234/1251
			018 "DIA CIRC CONCR
		0234/0610	LEN=0036 INSTALLED UNKN
WALNUT ST			
(BORO)	0234/0227		
			036 "DIA CIRC METAL
		0234/0010	LEN=0038 INSTALLED UNKN
0 0 00000 0 00 0000+00 053176 FT			053145 FT
CENTENNIAL ST			
(BORO)	0234/0000	S 0234/0000	LENGTH(AH 1628 BK 2246)
CHURCH ST			

DIR: B TOTAL LEN: 24.675 MI. DIST: 06-4 SR: 29
LEFT MUN: SCHWENKSVILLE B RIGHT MUN: SCHWENKSVILLE B

(BORO)	0230/1716		
MAPLE AV			
(BORO)	0230/1263		
			024 "DIA CIRC CONCR
		0230/1253	LEN=0020 INSTALLED UNKN
			018 "DIA CIRC CONCR
		0230/0826	LEN=0036 INSTALLED UNKN
PERKIOMEN AV			
(SR4016 SEG 0070/2637)	0230/0790	0230/0790	
			036 "DIA CIRC METAL
		0230/0400	LEN=0037 INSTALLED UNKN
			SCHWENKSVILLE
		0230/0039	PERKIOMEN T
			018 "DIA CIR PLASTIC
		0230/0032	LEN=0020 INSTALLED 1998
	050930 FT	050899 FT	1 0 00158 0 00 0249+61
			NC MAIN ST
			SKIPPACK PK
			(SR0073 SEG 0190/0000)
		S 0230/0000	LENGTH(AH 2246 BK 1620)
			036 "DIA CIRC METAL
		0220/1562	LEN=0040 INSTALLED UNKN
			036"H 24"W ELLIP CONC
		0220/0685	LEN=0065 INSTALLED UNKN
			048"H 36"W CON BOX CUL
		0220/0460	LEN=0050 INSTALLED UNKN
			024 "DIA CIRC CONCR
		0220/0131	LEN=0045 INSTALLED UNKN
1 0 00158 0 00 0233+50	049310 FT	049279 FT	
LEXINGTON RD			
(T503)	0220/0000	S 0220/0000	LENGTH(AH 1620 BK 2602)
			072"H 60"W ELLIP METAL
		0210/1840	LEN=0040 INSTALLED UNKN
MILLER RD			
(T433)	0210/1814		
			036 "DIA CIRC METAL
		0210/1277	LEN=0035 INSTALLED UNKN
			024 "DIA CIRC CONCR
		0210/0680	LEN=0075 INSTALLED UNKN
	046708 FT	046677 FT	1 0 00158 0 00 0207+48
			PLANK RD
			(SR4044 SEG 0034/0000)
		S 0210/0000	LENGTH(AH 2602 BK 2742)
			024 "DIA CIRC CONCR
		0200/2525	LEN=0030 INSTALLED UNKN

DIR: B TOTAL LEN: 24.675 MI. DIST: 06-4 SR: 29
LEFT MUN: PERKIOMEN T RIGHT MUN: PERKIOMEN T

				060"H 48"W CONC STRUCT
			0200/2405	LEN=0080 INSTALLED UNKN
HARRISON AV (PRDR)	0200/1800	==		
				018 "DIA CIRC CONCR
			0200/1782	LEN=0006 INSTALLED UNKN
				018 "DIA CIRC CONCR
			0200/1730	LEN=0040 INSTALLED UNKN
				018 "DIA CIRC CONCR
			0200/1490	LEN=0025 INSTALLED UNKN
				018 "DIA CIRC METAL
			0200/1360	LEN=0035 INSTALLED UNKN
				018 "DIA CIRC CONCR
			0200/1282	LEN=0080 INSTALLED UNKN
				024 "DIA CIRC CONCR
			0200/1077	LEN=0030 INSTALLED UNKN
MAPLE AV (T498)	0200/0990	==		
				036 "DIA CIRC METAL
			0200/0523	LEN=0070 INSTALLED UNKN
UNKNOWN RD (PRDR)	0200/0310	==		
	043966 FT		043935 FT	1 0 00158 0 00 0179+94
				LANDIS RUN
				STRUCTURE LENGTH 18 FT
				BMSID 46/0029/0200/0000
			S 0200/0000	LENGTH(AH 2742 BK 3199)
				018 "DIA CIRC CONCR
			0190/2702	LEN=0088 INSTALLED UNKN
				018 "DIA CIRC CONCR
			0190/2293	LEN=0200 INSTALLED UNKN
				018 "DIA CIRC CONCR
			0190/1978	LEN=0065 INSTALLED UNKN
				018 "DIA CIRC CONCR
			0190/1740	LEN=0100 INSTALLED UNKN
				024 "DIA CIRC CONCR
			0190/1440	LEN=0035 INSTALLED UNKN
				018 "DIA CIRC CONCR
			0190/1000	LEN=0025 INSTALLED UNKN
				024 "DIA CIRC CONCR
			0190/0565	LEN=0030 INSTALLED UNKN
				018 "DIA CIRC CONCR
			0190/0160	LEN=0030 INSTALLED UNKN
LC FOR BRIDGE ST (CONN)	0190/0114	==		
1 0 00158 0 00 0147+70	040767 FT		040736 FT	BRIDGE ST
BRIDGE ST				(SR4012 SEG 0054/0000)
(T334)	0190/0000	==	S 0190/0000	LENGTH(AH 3199 BK 2569)
				024 "DIA CIRC CONCR

DIR: B TOTAL LEN: 24.675 MI. DIST: 06-4 SR: 29
LEFT MUN: PERKIOMEN T RIGHT MUN: PERKIOMEN T

			0180/1975 LEN=0035 INSTALLED UNKN
			0180/1577 BMSEN 46/0029/0180/1544
			0 0 00000 0 00 0000+00
			LODAL CREEK
			0180/1544 BMSBG 46/0029/0180/1544
			018 "DIA CIRC CONCR
			0180/0509 LEN=0060 INSTALLED UNKN
HIGH SCHOOL DR			
(PRDR)	0180/0425	==	
1 0 00158 0 00 0122+12 038198 FT			038167 FT
TRAPPE RD			
(T425)	0180/0000	==	5 0180/0000 LENGTH(AH 2569 BK 1620)
			024 "DIA CIRC CONCR
			0174/0976 LEN=0030 INSTALLED UNKN
STEPHANIE LN			
(T511)	0174/0392	==	
0 0 00000 0 00 0000+00 036578 FT			036547 FT
SCHOOLHOUSE RD			
(T333)	0174/0000	==	5 0174/0000 LENGTH(AH 1620 BK 1438)
			0170/1382 BMSEN 46/0029/0170/1356
			1 0 00158 0 00 0105+29
			HOUSE RUN
			0170/1356 BMSBG 46/0029/0170/1356
ELLIS RD			
(T336)	0170/0495	==	
	035140 FT		035109 FT 1 0 00158 0 00 0091+64
			BRIDGE RD
			(SR0113 SEG 0120/0000)
			5 0170/0000 LENGTH(AH 1438 BK 1633)
			018 "DIA CIRC CONCR
			0164/1592 LEN=0041 INSTALLED UNKN
			018 "DIA CIRC CONCR
			0164/1436 LEN=0028 INSTALLED UNKN
		POI	0164/1301 (APRA) RAHNS CONST MATE
WASHINGTON ST			
(T331)	0164/1238	==	
			024 "DIA CIRC CONCR
			0164/1232 LEN=0038 INSTALLED UNKN
			018 "DIA CIRC CONCR
			0164/0996 LEN=0030 INSTALLED UNKN
			036 "DIA CIRC METAL
			0164/0715 LEN=0120 INSTALLED UNKN
0 0 00000 0 00 0000+00 033507 FT			033476 FT
IRON BRIDGE DR			

DIR: B TOTAL LEN: 24.675 MI. DIST: 06-4 SR: 29
LEFT MUN: PERKIOMEN T RIGHT MUN: PERKIOMEN T

(T509)	0164/0000	==	5 0164/0000 LENGTH(AH 1633 BK 1574)
			024 "DIA CIR PLASTIC
		----	0160/0512 LEN=0040 INSTALLED 2014
			NC GRAVEL PK
			PERKIOMEN
		----	0160/0489 COLLEGEVILLE B
			024"H 00"W MULT METAL
		----	0160/0306 LEN=0054 INSTALLED UNKN
			018 "DIA CIRC CONCR
		----	0160/0174 LEN=0070 INSTALLED UNKN
1 0 00158 0 00 0058+18 031933 FT			031902 FT
GLEN FARMS DR			
(BORO)	0160/0000	==	5 0160/0000 LENGTH(AH 1574 BK 0540)
1 0 00158 0 00 0054+03 031393 FT			031362 FT
NINTH AV			
(BORO)	0150/0000	==	5 0150/0000 LENGTH(AH 0540 BK 3480)
			015 "DIA CIRC CONCR
		----	0140/3255 LEN=0062 INSTALLED UNKN
			036"H 00"W MULT METAL
		----	0140/3066 LEN=0044 INSTALLED UNKN
			018 "DIA CIRC METAL
		----	0140/2080 LEN=0050 INSTALLED UNKN
			018 "DIA CIRC CONCR
		----	0140/1980 LEN=0040 INSTALLED UNKN
			024 "DIA CIRC METAL
		----	0140/1900 LEN=0030 INSTALLED UNKN
			024 "DIA CIRC METAL
		----	0140/1429 LEN=0080 INSTALLED UNKN
			018 "DIA CIRC CONCR
		----	0140/0980 LEN=0040 INSTALLED UNKN
			018 "DIA CIRC METAL
		----	0140/0682 LEN=0030 INSTALLED UNKN
			024 "DIA CIRC METAL
		----	0140/0054 LEN=0080 INSTALLED UNKN
	027913 FT		027882 FT 1 0 00158 0 00 0019+01
			5 0140/0000 LENGTH(AH 3480 BK 1901)
			024 "DIA CIRC METAL
		----	0130/1612 LEN=0081 INSTALLED UNKN
			036 "DIA CIR PLASTIC
		----	0130/1403 LEN=0025 INSTALLED UNKN
			018 "DIA CIRC METAL
		----	0130/1307 LEN=0028 INSTALLED UNKN
			018 "DIA CIRC METAL
		----	0130/1200 LEN=0032 INSTALLED UNKN
			018 "DIA CIRC METAL

DIR: B TOTAL LEN: 24.675 MI. DIST: 06-4 SR: 29
LEFT MUN: COLLEGEVILLE B RIGHT MUN: COLLEGEVILLE B

```
                                                 0130/1020 LEN=0030 INSTALLED UNKN
                                                           018 "DIA CIRC METAL
                                                 0130/0900 LEN=0028 INSTALLED UNKN
                                                           018 "DIA CIRC CONCR
                                                 0130/0788 LEN=0035 INSTALLED UNKN
                                                           015 "DIA CIRC CONCR
                                                 0130/0740 LEN=0025 INSTALLED UNKN
                                                           024 "DIA CIRC CONCR
                                                 0130/0655 LEN=0025 INSTALLED UNKN
                                                           018 "DIA CIRC METAL
                                                 0130/0406 LEN=0030 INSTALLED UNKN
                                                           018 "DIA CIRC CONCR
                                                 0130/0272 LEN=0050 INSTALLED UNKN
                                                           024 "DIA CIRC CONCR
                                                 0130/0179 LEN=0056 INSTALLED UNKN
                                                           032 "DIA CIRC CONCR
                                                 0130/0040 LEN=0040 INSTALLED UNKN
                026012 FT                        025981 FT 1 0 00158 0 00 0000+00
                                                      NC FIRST AV
                                                           RIDGE PK
                                                           (SR4031 SEG 0090/1146)
                                                 S 0130/0000 LENGTH(AH 1901 BK 2307)
MAIN ST                                               NC RIDGE PK
(SR4031 SEG 0100/0000)   0120/1943               0120/1943
                                                           015 "DIA CIRC CONCR
                                                 0120/1623 LEN=0060 INSTALLED UNKN
SHOPPING CENTER DR
(PRDR)                   0120/1297               0120/1297
                                                           018 "DIA CIRC METAL
                                                 0120/1101 LEN=0005 INSTALLED UNKN
                                                           CHESTNUT ST EXT
                                                 0120/1028 (BORO)
                                                           015 "DIA CIRC METAL
                                                 0120/0948 LEN=0030 INSTALLED UNKN
                                                           018 "DIA CIRC CONCR
                                                 0120/0375 LEN=0060 INSTALLED UNKN
                023705 FT                        023674 FT 0 0 00000 0 00 0000+00
                                                           STINE DR
                                                           (BORO)
                                                 S 0120/0000 LENGTH(AH 2307 BK 1582)
                                                           024 "DIA CIRC METAL
                                                 0110/1457 LEN=0040 INSTALLED UNKN
                                                           018 "DIA CIRC METAL
                                                 0110/1340 LEN=0020 INSTALLED UNKN
                                                           018 "DIA CIRC METAL
                                                 0110/1214 LEN=0060 INSTALLED UNKN
                                                           018 "DIA CIRC METAL
                                                 0110/1150 LEN=0010 INSTALLED UNKN
                                                           018 "DIA CIRC METAL
                                                 0110/0851 LEN=0010 INSTALLED UNKN
```

DIR: B TOTAL LEN: 24.675 MI. DIST: 06-4 SR: 29
LEFT MUN: COLLEGEVILLE B RIGHT MUN: COLLEGEVILLE B

			FREELAND DR
			(BORO)
		0110/0792	
			015 "DIA CIRC METAL
		0110/0740	LEN=0030 INSTALLED UNKN
			018 "DIA CIRC METAL
		0110/0560	LEN=0042 INSTALLED UNKN
LC TO PARK AV			
(CONN)	0110/0139		
1 0 00202 0 00 0219+08	022123 FT	022092 FT	
PARK AV			
(BORO)	0110/0000	S 0110/0000	LENGTH(AH 1582 BK 1670)
			018 "DIA CIRC CONCR
		0104/0875	LEN=0038 INSTALLED UNKN
			SHOPPING CENTER DR
			(PRDR)
		0104/0664	
			NC SECOND AV
			COLLEGEVILLE
		0104/0651	UPPER PROVIDENCE T
			018 "DIA CIRC CONCR
		0104/0527	LEN=0036 INSTALLED UNKN
			018 "DIA CIRC CONCR
		0104/0227	LEN=0039 INSTALLED UNKN
	020453 FT	020422 FT	0 0 00000 0 00 0000+00
			PERKIOMEN BL
			(TWP)
		S 0104/0000	LENGTH(AH 1670 BK 1401)
			018 "DIA CIRC CONCR
		0100/1280	LEN=0045 INSTALLED UNKN
			018 "DIA CIRC CONCR
		0100/0982	LEN=0038 INSTALLED UNKN
			018 "DIA CIRC CONCR
		0100/0674	LEN=0038 INSTALLED UNKN
			015 "DIA CIRC CONCR
		0100/0382	LEN=0038 INSTALLED UNKN
		0100/0154	BMSEN 46/0029/0100/0122
			1 0 00202 0 00 0189+84
			NORMA RUN
		0100/0122	BMSBG 46/0029/0100/0122
1 0 00202 0 00 0188+34	019052 FT	019021 FT	
HOPWOOD RD			
(T327)	0100/0000	S 0100/0000	LENGTH(AH 1401 BK 2499)
YERKES RD			
(T440)	0090/1947		
			018 "DIA CIRC CONCR
		0090/1895	LEN=0042 INSTALLED UNKN
			YERKES RD

DIR: B TOTAL LEN: 24.675 MI. DIST: 06-4 SR: 29
LEFT MUN: UPPER PROVIDENCE T RIGHT MUN: UPPER PROVIDENCE T

	0090/1833	(SR4008 SEG 0010/0000)
		018 "DIA CIRC CONCR
	0090/1548	LEN=0010 INSTALLED UNKN
		018 "DIA CIRC CONCR
	0090/1282	LEN=0040 INSTALLED UNKN
		018 "DIA CIRC CONCR
	0090/1082	LEN=0057 INSTALLED UNKN
MENNONITE RD (T323) 0090/1065		
		018 "DIA CIRC CONCR
	0090/0815	LEN=0042 INSTALLED UNKN
		018 "DIA CIRC CONCR
	0090/0548	LEN=0055 INSTALLED UNKN
		LC FROM WEST DR
	0090/0097	(CONN)
016553 FT	016522 FT	1 0 00202 0 00 0160+36
		WEST DR
		(PRDR)
		MFC BEGIN = B
	0090/0000	LENGTH(AH 2499 BK 1523)
		LC TO OLD ARCOLA RD
	0080/1427	(CONN)
018 "DIA CIRC CONCR LEN=0070 INSTALLED UNKN 0081/1361		
		018 "DIA CIRC CONCR
	0080/1309	LEN=0030 INSTALLED UNKN
		018 "DIA CIRC CONCR
	0080/0861	LEN=0032 INSTALLED UNKN
018 "DIA CIRC CONCR LEN=0100 INSTALLED UNKN 0081/0123		
0 0 00000 0 00 0000+00 015030 FT	014999 FT	0 0 00000 0 00 0000+00
(APRA) WYETH-AYERST PHA		(APRA) WYETH-AYERST PHA
ARCOLA RD		ARCOLA RD
(T402)		(T402)
LENGTH(AH 1523 BK 1971) 0081/0000	0080/0000	LENGTH(AH 1523 BK 1955)
		LC TO ARCOLA RD
	0070/1860	(CONN)
LC TO TOWN CENTER DR (CONN) 0071/1842		
		048 "DIA CIRC CONCR
	0070/1768	LEN=0028 INSTALLED UNKN
030 "DIA CIRC CONCR LEN=0055 INSTALLED UNKN 0071/1773		
018 "DIA CIRC CONCR		
		018 "DIA CIRC CONCR
LEN=0040 INSTALLED UNKN 0071/1448	0070/1439	LEN=0028 INSTALLED UNKN
TOWN CENTER DR		TOWN CENTER DR

DIR: B TOTAL LEN: 24.675 MI. DIST: 06-4 SR: 29
LEFT MUN: UPPER PROVIDENCE T RIGHT MUN: UPPER PROVIDENCE T

(PRDR)				(PRDR)
	0071/1182		0070/1173	
090 "DIA CIRC CONCR				
LEN=0040 INSTALLED UNKN	0071/1098			
LC FROM TOWN CENTER DR				
(CONN)	0071/1064			
SIGN: CANTILEVER				
BMSID 46/0029/0071/0898	0071/0898			
018 "DIA CIRC CONCR				
LEN=0045 INSTALLED UNKN	0071/0226			
TO 8007/0250 SH				
(CONN)	0071/0125			
			0070/0060	FROM 8007/0500 SH (CONN)
1 0 00202 0 00 0127+46 013059 FT			013044 FT	1 0 00202 0 00 0127+46
RAMP C RD				RAMP C RD
(SR8007 SEG 0250/0000)				(SR8007 SEG 0250/0000)
RAMP D RD				RAMP D RD
(SR8007 SEG 0500/0928)				(SR8007 SEG 0500/0928)
LENGTH(AH 1971 BK 2768)	0071/0000	S	S 0070/0000	LENGTH(AH 1955 BK 2753)
SIGN: CANTILEVER				
BMSID 46/0029/0061/2597	0061/2597			
POTTSTOWN EXPRESSW				POTTSTOWN EXPRESSW
OP ID 46/0422/0221/0000	0061/2556		0060/2568	OP ID 46/0422/0221/0000
POTTSTOWN EXPRESSW				POTTSTOWN EXPRESSW
OP ID 46/0422/0220/0000	0061/2467		0060/2479	OP ID 46/0422/0220/0000
				048 "DIA CIRC CONCR
			0060/2300	LEN=0025 INSTALLED UNKN
SIGN: CANTILEVER				
BMSID 46/0029/0061/2110	0061/2110			
TO 8007/0030 SH				
(CONN)	0061/2032			
RAMP B RD				RAMP C RD
(SR8007 SEG 0030/0000)				(SR8007 SEG 0030/0000)
	0061/1837		0060/1836	
RAMP A RD				RAMP A RD
(SR8007 SEG 0010/1599)				(SR8007 SEG 0010/1599)
	0061/1815		0060/1816	
RAMP A RD				
(SR8007 SEG 0020/0200)	0061/1690			
DOE RUN BL				DOE RUN BL
(TWP)				(TWP)
	0061/0774		0060/0760	
TO 4003/0060 SH				
(CONN)	0061/0193			

DIR: B TOTAL LEN: 24.675 MI. DIST: 06-4 SR: 29
LEFT MUN: UPPER PROVIDENCE T RIGHT MUN: UPPER PROVIDENCE T

LEFT	RIGHT
1 0 00202 0 00 0099+93 010291 FT	010291 FT 1 0 00202 0 00 0099+93
BLACK ROCK RD	BLACK ROCK RD
(SR4003 SEG 0060/0000)	(SR4003 SEG 0060/0000)
BLACK ROCK RD	BLACK ROCK RD
(SR4003 SEG 0060/0000)	(SR4003 SEG 0060/0000)
MFC BEGIN = B	MFC BEGIN = B
LENGTH(AH 2768 BK 1413) 0061/0000	S 0060/0000 LENGTH(AH 2753 BK 1413)
	018 "DIA CIRC CONCR
	0050/1295 LEN=0045 INSTALLED UNKN
0 0 00000 0 00 0000+00 008878 FT	008878 FT
RIVERCREST DR	
(PRDR) 0050/0000	S 0050/0000 LENGTH(AH 1413 BK 2010)
	036 "DIA CIRC CONCR
	0040/0372 LEN=0050 INSTALLED UNKN
	048 "DIA CIRC CONCR
	0040/0020 LEN=0045 INSTALLED UNKN
006868 FT	006868 FT 1 0 00202 0 00 0065+68
	NC PHOENIXVILLE COLLEGEVI RD
	S 0040/0000 LENGTH(AH 2010 BK 2098)
	HASSON RD
	0030/1120 (T437)
	BROWER RD
	0030/0338 (T439)
	MACDADE RD
	0030/0147 (T419)
1 0 00202 0 00 0044+75 004770 FT	004770 FT
LOVERS LN	
(T416) 0030/0000	S 0030/0000 LENGTH(AH 2098 BK 2270)
	AMANDA LN
	0020/1620 (T551)
	036 "DIA CIRC METAL
	0020/1260 LEN=0050 INSTALLED UNKN
SPARES LN	
(T509) 0020/0591	
	018 "DIA CIRC CONCR
	0020/0331 LEN=0040 INSTALLED UNKN
002500 FT	002500 FT 1 0 00202 0 00 0022+10

DIR: B TOTAL LEN: 24.675 MI. DIST: 06-4 SR: 29
LEFT MUN: UPPER PROVIDENCE T RIGHT MUN: UPPER PROVIDENCE T

			EGYPT RD
			(SR4002 SEG 0010/0000)
		0020/0000	LENGTH(AH 2270 BK 2500)
FEGLEY ST (T308)	0010/2400		
			024 "DIA CIRC CONCR
		0010/2278	LEN=0030 INSTALLED UNKN
			018 "DIA CIRC CONCR
		0010/2165	LEN=0060 INSTALLED UNKN
			036 "DIA CIRC CONCR
		0010/2045	LEN=0030 INSTALLED UNKN
			NORWOOD AV
		0010/2042	(T309)
			024 "DIA CIRC CONCR
		0010/1735	LEN=0030 INSTALLED UNKN
			GRACE ST
		0010/1709	(T301)
			024 "DIA CIRC CONCR
		0010/1646	LEN=0030 INSTALLED UNKN
SOWERS AV (T300)	0010/1619		
			024 "DIA CIRC CONCR
		0010/1560	LEN=0030 INSTALLED UNKN
			CONSOLIDATED RAIL CORPO
		0010/1413	OVERPASS IS RR X-ING
			018 "DIA CIRC CONCR
		0010/1278	LEN=0140 INSTALLED UNKN
AMELIA ST (T417)	0010/1142		
JACOBS ST (T398)	0010/0921		
			WALNUT ST
			(T408)
		0010/0859	
		0010/0660	BMSEN 46/7046/0860/0255
			1 0 00202 0 00 0000+00
			SCHUYLKILL CANAL
		0010/0607	BMSBG 46/7046/0860/0255
		0010/0554	BMSEN 46/0029/0010/0000
	000000 FT	000000 FT	1 0 00202 0 00 0000+00
			VILLAGE: MONT CLARE
		NC BRIDGE ST	
		REF-BK	BRIDGE ST
			(SR0029 SEG 0190/0844)
			SCHUYLKILL RIVER
			BMSBG 46/0029/0010/0000
			MFC BEGIN = B
			BK-CHESTER (15)
		0010/0000	LENGTH(AH 2500 BK 0000)

DIR: B TOTAL LEN: 14.262 MI. DIST: 06-4 SR: 23
LEFT MUN: LOWER MERION T RIGHT MUN: LOWER MERION T

075301 FT

CONSHOHOCKEN STATE RD
(TWP) 0360/1653

LC FROM CONSHOHOCKEN ST
(CONN) 0360/1570

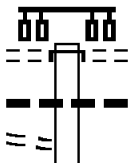

075299 FT
INTER-AHD BALA AV
(SR3061 SEG 0010/2552)
MONTGOMERY AV
(TWP)
0360/1653
015 "DIA CIRC CONCR
0360/1602 LEN=0030 INSTALLED UNKN

DIR: B TOTAL LEN: 14.262 MI. DIST: 06-4 SR: 23
LEFT MUN: LOWER MERION T RIGHT MUN: LOWER MERION T

			BALA AV
		0360/1403	(TWP)
			LC TO BALA AV
		0360/1197	(CONN)
			018 "DIA CIRC CONCR
		0360/1166	LEN=0030 INSTALLED UNKN
			018 "DIA CIRC CONCR
		0360/0537	LEN=0030 INSTALLED UNKN
			018 "DIA CIRC CONCR
		0360/0030	LEN=0030 INSTALLED UNKN
			LODGES LN
		0360/0028	(TWP)
2 0 46201 0 00 0119+50 073648 FT		073646 FT	
LODGES LN			
(TWP) 0360/0000		S 0360/0000	LENGTH(AH 1653 BK 2275)
			018 "DIA CIRC CONCR
		0350/2252	LEN=0026 INSTALLED UNKN
			PENARTH RD
		0350/1956	(TWP)
			DERWEN RD
		0350/1578	(TWP)
			018 "DIA CIRC CONCR
		0350/1174	LEN=0026 INSTALLED UNKN
			LEVERING MILL RD
			(TWP)
		0350/1116	
			018 "DIA CIRC CONCR
		0350/1102	LEN=0026 INSTALLED UNKN
PRINCETON RD			
(TWP) 0350/0768			
OVERHILL RD			
(TWP) 0350/0401			
AMHERST RD			
(TWP) 0350/0053			
071373 FT		071371 FT	2 0 46201 0 00 0096+93
			AMHERST RD
			(TWP)
		S 0350/0000	LENGTH(AH 2275 BK 0977)
			018 "DIA CIRC CONCR
		0340/0835	LEN=0031 INSTALLED UNKN
			018 "DIA CIRC CONCR
		0340/0652	LEN=0030 INSTALLED UNKN
			018 "DIA CIRC CONCR
		0340/0650	LEN=0130 INSTALLED UNKN
			DARTMOUTH RD
		0340/0601	(TWP)
			ROCKHILL RD
		0340/0360	(TWP)
CORNELL RD			

DIR: B TOTAL LEN: 14.262 MI. DIST: 06-4 SR: 23
LEFT MUN: LOWER MERION T RIGHT MUN: LOWER MERION T

(TWP)	0340/0182		
			048 "DIA CIRC CONCR
		0340/0080	LEN=0080 INSTALLED UNKN
2 0 46201 0 00 0086+83 070396 FT		070394 FT	
ROCKHILL RD			MFC BEGIN = D
(SR3052 SEG 0010/0000)	0340/0000	S 0340/0000	LENGTH(AH 0977 BK 1519)
			018 "DIA CIRC METAL
		0330/1272	LEN=0052 INSTALLED UNKN
			015 "DIA CIRC METAL
		0330/1070	LEN=0030 INSTALLED UNKN
		0330/0203	BMSEN 46/0023/0330/0184
			2 0 46201 0 00 0073+47
			GULLEY RUN
		0330/0184	BMSBG 46/0023/0330/0184
	068877 FT	068875 FT	2 0 46201 0 00 0071+01
			MANAYUNK RD
			(TWP)
		S 0330/0000	LENGTH(AH 1519 BK 3594)
			RIGHTERS MILL RD
		0320/3167	(TWP)
			018 "DIA CIRC CONCR
		0320/3060	LEN=0034 INSTALLED UNKN
MARY WATERS FORD RD			
(TWP)	0320/2914		
			018 "DIA CIRC CONCR
		0320/2860	LEN=0030 INSTALLED UNKN
			018 "DIA CIRC CONCR
		0320/2564	LEN=0032 INSTALLED UNKN
HILLCREST RD			
(TWP)	0320/2288		
			018 "DIA CIRC CONCR
		0320/2226	LEN=0036 INSTALLED UNKN
			WOODBINE AV
			(TWP)
		0320/1464	
			018 "DIA CIRC CONCR
		0320/1012	LEN=0046 INSTALLED UNKN
			018 "DIA CIRC CONCR
		0320/0932	LEN=0032 INSTALLED UNKN
			018 "DIA CIRC CONCR
		0320/0020	LEN=0036 INSTALLED UNKN
2 0 46201 0 00 0035+86 065283 FT		065281 FT	
CENTENNIAL RD			
(TWP)	0320/0000	S 0320/0000	LENGTH(AH 3594 BK 3586)
			018 "DIA CIRC CONCR
		0310/3542	LEN=0036 INSTALLED UNKN

DIR: B TOTAL LEN: 14.262 MI. DIST: 06-4 SR: 23
LEFT MUN: LOWER MERION T RIGHT MUN: LOWER MERION T

				CENTENNIAL RD
			0310/3443	(TWP)
				018 "DIA CIRC CONCR
			0310/3410	LEN=0050 INSTALLED UNKN
				018 "DIA CIRC CONCR
			0310/3076	LEN=0050 INSTALLED UNKN
PENSHURST LN				
(TWP)	0310/2885			
				018 "DIA CIRC CONCR
			0310/2587	LEN=0015 INSTALLED UNKN
				HAGYS FORD RD
				(TWP)
			0310/2551	
				018"H 00"W MULT CONCR
			0310/1620	LEN=0038 INSTALLED UNKN
				018 "DIA CIRC CONCR
			0310/0180	LEN=0035 INSTALLED UNKN
	061697 FT		061695 FT	2 0 46201 0 00 0000+00
				SIGN: CANTILEVER
				BMSID 46/0023/0310/0000
			INTER-BK	CONSHOHOCKEN STATE RD
HOLLOW RD				(TWP)
(SR3050 SEG 0010/0000)	0310/0000		5 0310/0000	LTH AH 003586 BK 017216
	061697 FT		061695 FT	
			7304/0000	LTH AH 017216 BK 003307
			INTER-AHD	CONSHOHOCKEN STATE RD
				(TWP)
				SPRING MILL RD
SPRING MILL RD				(SR3032 SEG 0040/2052)
(TWP)	0300/3307		0300/3307	
				015 "DIA CIRC CONCR
			0300/3280	LEN=0050 INSTALLED UNKN
				015 "DIA CIRC CONCR
			0300/2982	LEN=0040 INSTALLED UNKN
				PAGE TE
			0300/2419	(TWP)
				024 "DIA CIRC CONCR
			0300/2400	LEN=0040 INSTALLED UNKN
				ARROWMINK RD
			0300/2079	(TWP)
WESLEYS RUN RD				
(TWP)	0300/1358			
				015 "DIA CIRC CONCR
			0300/1170	LEN=0045 INSTALLED UNKN

DIR: B TOTAL LEN: 14.262 MI. DIST: 06-4 SR: 23
LEFT MUN: LOWER MERION T RIGHT MUN: LOWER MERION T

			036 "DIA CIRC CONCR
		0300/0870	LEN=0058 INSTALLED UNKN
			ARROWMINK CR
			STRUCTURE LENGTH 14 FT
		0300/0395	BMSID 46/0023/0300/0395
	058390 FT	058388 FT	2 0 46138 0 00 0120+10
			MERION HILL LN
			(BORO)
			LOWER MERION
			WEST CONSHOHOCKEN B
		5 0300/0000	LENGTH(AH 3307 BK 1252)
			024 "DIA CIRC CONCR
		0290/1153	LEN=0040 INSTALLED UNKN
			015 "DIA CIRC CONCR
		0290/0892	LEN=0032 INSTALLED UNKN
			SCHUYLK EXWY
		0290/0636	OP ID 46/0076/3320/1380
			018 "DIA CIRC CONCR
		0290/0560	LEN=0030 INSTALLED UNKN
			018 "DIA CIRC CONCR
		0290/0481	LEN=0030 INSTALLED UNKN
WOODMONT RD			
(BORO)	0290/0473		NC CONSHOHOCKEN STATE RD
			018 "DIA CIRC CONCR
		0290/0144	LEN=0060 INSTALLED UNKN
2 0 46138 0 00 0132+90	057138 FT	057136 FT	
BARR HARBOR DR			
(BORO)	0290/0000		MFC BEGIN = C
		5 0290/0000	LENGTH(AH 1252 BK 1704)
			ARAMINGO CR
			STRUCTURE LENGTH 14 FT
		0280/1689	BMSID 46/0023/0280/1689
			018 "DIA CIRC CONCR
		0280/1657	LEN=0060 INSTALLED UNKN
018 "DIA CIRC CONCR			
LEN=0060 INSTALLED 2001	0281/1637		
			018 "DIA CIRC CONCR
		0280/1585	LEN=0030 INSTALLED UNKN
018 "DIA CIRC CONCR			
LEN=0030 INSTALLED 1986	0281/1565		
NC CRAWFORD AV			
			SPRING GARDEN ST
SPRING GARDEN ST			(BORO)
(BORO)			NC CRAWFORD AV
MOOREHEAD AV			MOOREHEAD AV
(BORO)	0281/1185	0280/1200	(BORO)
			FROM 3016/0050 SH
		0280/0980	(CONN)
FAYETTE ST			FAYETTE ST
(SR3016 SEG 0051/1142)			(SR3016 SEG 0050/1154)

DIR: B TOTAL LEN: 14.262 MI. DIST: 06-4 SR: 23
LEFT MUN: WEST CONSHOHOCKEN B RIGHT MUN: WEST CONSHOHOCKEN B

(SR3016 SEG 0050/1154)			(SR3016 SEG 0051/1142)
MATSONFORD RD			MATSONFORD RD
(SR3016 SEG 0051/1142)			(SR3016 SEG 0051/1142)
(SR3016 SEG 0050/1154)			(SR3016 SEG 0050/1154)
	0281/0875	0280/0869	
FROM 3016/0051 SH			
(CONN)	0281/0727		
FORD ST			FORD ST
(BORO)	0281/0711	0280/0711	(BORO)
			024 "DIA CIRC CONCR
		0280/0687	LEN=0056 INSTALLED UNKN
			036 "DIA CIRC METAL
		0280/0571	LEN=0050 INSTALLED UNKN
GEORGE ST			GEORGE ST
(BORO)	0281/0493	0280/0490	(BORO)
WILLIAM ST			WILLIAM ST
(BORO)	0281/0261	0280/0257	(BORO)
2 0 46138 0 01 0024+41	055424 FT	055432 FT	2 0 46138 0 01 0024+41
MFC BEGIN = C			MFC BEGIN = C
LENGTH(AH 1714 BK 3039)	0281/0000	0280/0000	LENGTH(AH 1704 BK 3039)
			SIGN: CANTILEVER
		0270/2851	BMSID 46/0023/0270/2851
			018 "DIA CIRC CONCR
		0270/2634	LEN=0116 INSTALLED UNKN
BARR HARBOR DR			BULLOCK AV
(PRDR)	0270/2472	0270/2472	(BORO)
			024 "DIA CIRC CONCR
		0270/2400	LEN=0040 INSTALLED UNKN
			BALLIGOMINGO RD
		0270/1820	(SR3037 SEG 0022/3437)
		0270/1735	BMSEN 46/0023/0270/1681
			0 0 00000 0 00 0000+00
			GULPH MILLS CREEK
		0270/1681	BMSBG 46/0023/0270/1681
			018 "DIA CIRC CONCR
		0270/1605	LEN=0022 INSTALLED 2013
			UTILITY PIPE
		0270/0835	OP ID 46/0023/0270/0835
			MID CTY EXWY
		0270/0100	OP ID 46/0476/0165/1166
			018 "DIA CIRC CONCR
		0270/0082	LEN=0040 INSTALLED UNKN
	052385 FT	052393 FT	2 0 46138 0 01 0057+28
			MID CTY EXWY
			OP ID 46/0476/0164/1055
		NC	FRONT ST
			WEST CONSHOHOCKEN
			UPPER MERION T

DIR: B TOTAL LEN: 14.262 MI. DIST: 06-4 SR: 23
LEFT MUN: WEST CONSHOHOCKEN B RIGHT MUN: WEST CONSHOHOCKEN B

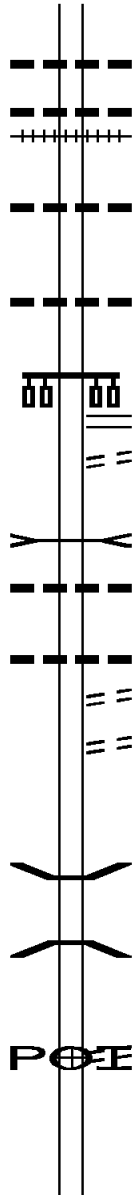

	0270/0000	LENGTH(AH 3039 BK 3424)
		018 "DIA CIRC METAL
	0260/2990	LEN=0040 INSTALLED UNKN
		012 "DIA CIRC CONCR
	0260/2450	LEN=0100 INSTALLED UNKN
	0260/2273	(AAR 870121X)#TRKS 01
		024 "DIA CIRC CONCR
	0260/1528	LEN=0060 INSTALLED UNKN
		018 "DIA CIRC CONCR
	0260/0590	LEN=0050 INSTALLED UNKN
048961 FT	048969 FT	2 0 46138 0 01 0091+52
		SWEDELAND RD
		(SR0320 SEG 0060/2581)
	0260/0000	LENGTH(AH 3424 BK 3850)
		TO 0320/0060 SH
	0250/3749	(CONN)
		MATSUNK RUN
		STRUCTURE LENGTH 14 FT
	0250/3593	BMSID 46/0023/0250/3593
		015 "DIA CIRC CONCR
	0250/3300	LEN=0110 INSTALLED UNKN
		015 "DIA CIRC CONCR
	0250/2676	LEN=0054 INSTALLED UNKN
		THIRD ST
	0250/2563	(T867)
		B ST
	0250/2149	(T861)
	0250/0627	BMSEN 46/0023/0250/0586
		0 0 00000 0 00 0000+00
		UPPER MERION AND PLY RR
	0250/0586	BMSBG 46/0023/0250/0586
045111 FT	045119 FT	1 0 00225 0 01 0150+65
		(APRA) GLASGOW INC QUAR
		PRDR MCCOY QUARRY RD
		(PRDR)
	0250/0000	LENGTH(AH 3850 BK 2315)
		BURIED TRIB SCHUYLKILL

DIR: B TOTAL LEN: 14.262 MI. DIST: 06-4 SR: 23
LEFT MUN: UPPER MERION T RIGHT MUN: UPPER MERION T

		STRUCTURE LENGTH 16 FT
	0240/0808	BMSID 46/0023/0240/0808
		018 "DIA CIRC METAL
	0240/0148	LEN=0036 INSTALLED UNKN
042796 FT	042804 FT	1 0 00225 0 01 0174+00
	NC	SCHUYLKILL RIVER RD
		FOURTH ST
		(SR3025 SEG 0010/0000)
	S 0240/0000	LENGTH(AH 2315 BK 2083)
		015"H 00"W MULT CONCR
	0230/1832	LEN=0038 INSTALLED UNKN
		CONSOLIDATED RAIL CORPO
	0230/1799	OVERPASS IS RR X-ING
		PA TPK (I-276 WB)
	0230/1715	OP ID 46/7276/9903/3106
		015 "DIA CAST IRON
	0230/1244	LEN=0036 INSTALLED UNKN
		CENTER ST
	0230/1220	(T495)
		015 "DIA CAST IRON
	0230/1024	LEN=0038 INSTALLED UNKN
		STEWART ST
	0230/1005	(T494)
		012 "DIA CAST IRON
	0230/0998	LEN=0035 INSTALLED UNKN
	NC	RIVER RD
		UPPER MERION
	0230/0334	BRIDGEPORT B
		015 "DIA CIRC METAL
	0230/0020	LEN=0025 INSTALLED UNKN
		015 "DIA CIRC METAL
	0230/0010	LEN=0020 INSTALLED UNKN
040713 FT	040721 FT	2 0 46173 0 00 0000+00
		FOURTH ST
		(SR3025 SEG 0020/0337)
	NC	COATES ST
		COATES ST
		(BORO)
	S 0230/0000	LENGTH(AH 2083 BK 2201)
		HURST ST
	0224/1885	(BORO)
		015 "DIA CIRC CONCR
	0224/1880	LEN=0036 INSTALLED UNKN
		PROSPECT AV
	0224/1542	(BORO)
VINE ST (BORO)	0224/1253	
		FRALEY ST
		(BORO)

DIR: B TOTAL LEN: 14.262 MI. DIST: 06-4 SR: 23
LEFT MUN: BRIDGEPORT B RIGHT MUN: BRIDGEPORT B

			GROVE ST
		0224/1044	(BORO)
			BUSH ST
		0224/0541	(BORO)
			HOLSTEIN ST
		0224/0060	(BORO)
			015 "DIA CIRC CONCR
		0224/0055	LEN=0036 INSTALLED UNKN
1 0 00225 0 01 0214+34 038512 FT		038520 FT	FORD ST
FORD ST			(SR3055 SEG 0020/2713)
(BORO) 0224/0000		5 0224/0000	LENGTH(AH 2201 BK 2301)
			018 "DIA CIRC CONCR
		0220/2138	LEN=0036 INSTALLED UNKN
			018 "DIA CIRC CONCR
		0220/1920	LEN=0138 INSTALLED UNKN
			018 "DIA CIRC CONCR
		0220/1842	LEN=0036 INSTALLED UNKN
			(APRA) KEHOE CONSTRUCTI
			DEPOT ST
	POI	0220/1440	(BORO)
			018 "DIA CIRC METAL
		0220/1176	LEN=0036 INSTALLED UNKN
			024 "DIA CAST IRON
		0220/1140	LEN=0068 INSTALLED UNKN
			MILL ST
			(BORO)
		0220/0651	
			018 "DIA CIRC METAL
		0220/0634	LEN=0034 INSTALLED UNKN
			GREEN ST
		0220/0217	(BORO)
			018 "DIA CIRC METAL
		0220/0204	LEN=0138 INSTALLED UNKN
036211 FT		036219 FT	1 0 00225 0 01 0237+28
		NC	FOURTH ST
			DEKALB ST
			(SR0202 SEG 0120/0000)
			(SR0202 SEG 0121/0000)
			MFC BEGIN = C
		5 0220/0000	LENGTH(AH 2301 BK 0941)
018 "DIA CIRC METAL			
LEN=0030 INSTALLED UNKN 0211/0890			
			TO 0202/0100 SH
		0210/0825	(CONN)
			018 "DIA CIRC CONCR
		0210/0723	LEN=0020 INSTALLED UNKN
SOUTHEASTERN PENNSYLVAN			SOUTHEASTERN PENNSYLVAN

DIR: B TOTAL LEN: 14.262 MI. DIST: 06-4 SR: 23
LEFT MUN: BRIDGEPORT B RIGHT MUN: BRIDGEPORT B

OVERPASS IS RR X-ING	0211/0701	0210/0700	OVERPASS IS RR X-ING
018 "DIA CIRC CONCR			
LEN=0030 INSTALLED UNKN	0211/0660		
			018 "DIA CIRC METAL
		0210/0398	LEN=0030 INSTALLED UNKN
018 "DIA CIRC METAL			
LEN=0040 INSTALLED UNKN	0211/0320		
1 0 01135 0 00 0223+41	035270 FT	035278 FT	1 0 01135 0 00 0223+41
NC SCHUYLKILL PY			NC SCHUYLKILL PY
SCHUYLKILL PY			SCHUYLKILL PY
(SR3021 SEG 0011/0948)			(SR3021 SEG 0010/0953)
MFC BEGIN = C			MFC BEGIN = C
LENGTH(AH 0941 BK 2082)	0211/0000	0210/0000	LENGTH(AH 0941 BK 2082)
			CROW CREEK
			STRUCTURE LENGTH 13 FT
		0200/1932	BMSID 46/0023/0200/1932
LC TO FOURTH ST			
(CONN)	0200/1770		
FOURTH ST			
(BORO)	0200/1675		
			NEW US 202
		0200/1373	OP ID 46/3020/0030/0000
			UNKNOWN RD
		0200/1115	(TWP)
			BRIDGEPORT
		0200/0909	UPPER MERION T
			015 "DIA CIRC CONCR
		0200/0480	LEN=0040 INSTALLED UNKN
	033188 FT	033196 FT	2 0 46136 0 00 0022+22
			LE VALLEY FORGE RD
			(T427)
		0200/0000	LENGTH(AH 2082 BK 1285)
			015 "DIA CIRC CONCR
		0190/1214	LEN=0039 INSTALLED UNKN
			015 "DIA CIRC CONCR
		0190/1044	LEN=0039 INSTALLED UNKN
		0190/0835	BMSEN 46/0023/0190/0526
			015 "DIA CIRC METAL
		0190/0830	LEN=0039 INSTALLED UNKN
			0 0 00000 0 00 0000+00
			SCHUYLKILL PARKWAY
		0190/0526	BMSBG 46/0023/0190/0526
			018 "DIA CIRC CONCR
		0190/0476	LEN=0030 INSTALLED UNKN
			015 "DIA CIRC METAL
		0190/0462	LEN=0039 INSTALLED UNKN
			FORGE SPRINGS WY
		0190/0388	(TWP)
			015 "DIA CIRC METAL
		0190/0248	LEN=0039 INSTALLED UNKN

DIR: B TOTAL LEN: 14.262 MI. DIST: 06-4 SR: 23
LEFT MUN: UPPER MERION T RIGHT MUN: UPPER MERION T

			015 "DIA CIRC METAL
		0190/0032	LEN=0039 INSTALLED UNKN
2 0 46136 0 00 0190+94 031903 FT		031911 FT	
ANDERSON RD			
(T412) 0190/0000	==	S 0190/0000	LENGTH(AH 1285 BK 2572)
RIVERVIEW RD			
(T419) 0180/1995	==		
EASTBURN RD			
(T423) 0180/1393	==		
FAIRVIEW RD			
(T422) 0180/0808	==		
			015 "DIA CIRC CONCR
		0180/0754	LEN=0020 INSTALLED UNKN
			018 "DIA CIRC CONCR
		0180/0504	LEN=0020 INSTALLED UNKN
2 0 46136 0 00 0166+55 029331 FT		029339 FT	
DOROTHY DR			
(T414) 0180/0000	==	S 0180/0000	LENGTH(AH 2572 BK 0641)
			018 "DIA CIRC CONCR
		0170/0318	LEN=0020 INSTALLED UNKN
			018 "DIA CIRC METAL
		0170/0040	LEN=0020 INSTALLED UNKN
028690 FT		028698 FT	2 0 46136 0 00 0158+22
			HENDERSON RD
			(SR3029 SEG 0040/0000)
		S 0170/0000	LENGTH(AH 0641 BK 1724)
			015 "DIA CIRC CONCR
		0160/0832	LEN=0023 INSTALLED UNKN
			NORTH GATE RD
	==	0160/0724	(T324)
MURPHY DR			
(TWP) 0160/0538	==		
HANSEN RD			
(T205) 0160/0340	==		
2 0 46136 0 00 0141+33 026966 FT		026974 FT	
MARK LN			
(T204) 0160/0000	==	S 0160/0000	LENGTH(AH 1724 BK 1686)
			PRINCE FREDERICK ST
	== ==	0150/1077	(T320)
			KEEBLER RD
	==	0150/0787	(T300)
		0150/0023	BMSEN 46/0023/0150/0000
025280 FT		025288 FT	2 0 46136 0 00 0124+79
			ABRAMS RUN
			BMSBG 46/0023/0150/0000

DIR: B TOTAL LEN: 14.262 MI. DIST: 06-4 SR: 23

LEFT MUN: UPPER MERION T			RIGHT MUN: UPPER MERION T	
			0150/0000	LENGTH(AH 1686 BK 3000)
				018 "DIA CIRC CONCR
			0140/2762	LEN=0030 INSTALLED UNKN
				018 "DIA CIRC CONCR
			0140/2138	LEN=0030 INSTALLED UNKN
CALEY RD				GENERAL KNOX RD
(T200)	0140/2081		0140/2081	(T308)
				024 "DIA CIRC CONCR
			0140/1750	LEN=0028 INSTALLED UNKN
COVERED BRIDGE RD				
(T202)	0140/1568			
				018 "DIA CIRC METAL
			0140/1184	LEN=0032 INSTALLED UNKN
				GENERAL SCOTT RD
			0140/0895	(T313)
				018 "DIA CIRC CONCR
			0140/0766	LEN=0050 INSTALLED UNKN
	022280 FT		022288 FT	2 0 46136 0 00 0094+62
				GENERAL STEUBEN RD
				(T312)
			0140/0000	LENGTH(AH 3000 BK 2553)
				024 "DIA CIRC CONCR
			0120/2142	LEN=0046 INSTALLED UNKN
				018 "DIA CIRC CONCR
			0120/1042	LEN=0076 INSTALLED UNKN
PENNDOT PTE				
(TWP)	0120/0916			
				018 "DIA CIRC METAL
			0120/0736	LEN=0042 INSTALLED UNKN
				W VALLEY FORGE RD
			0120/0413	(T909)
				018 "DIA CIRC METAL
			0120/0082	LEN=0042 INSTALLED UNKN
			INTER-BK	GEERDES BL
2 0 46136 0 00 0071+49	019727 FT		019735 FT	(T882)
GEERDES BL				MFC BEGIN = C
(T882)	0120/0000		0120/0000	LENGTH(AH 2553 BK 0541)
	019727 FT		019735 FT	
LENGTH(AH 0541 BK 1072)	7113/0000		7112/0000	LENGTH(AH 0541 BK 1080)
GEERDES BL	INTER-AHD		INTER-AHD	GEERDES BL
(T882)				(T882)
ALLENDALE RD				ALLENDALE RD
(T110)				(T110)
	0111/1072		0110/1080	
				018 "DIA CIRC CONCR
			0110/0680	LEN=0036 INSTALLED UNKN

DIR: B TOTAL LEN: 14.262 MI. DIST: 06-4 SR: 23

LEFT MUN: UPPER MERION T			RIGHT MUN: UPPER MERION T
VANDENBERG RD (T244)	0111/0587	0110/0606	VANDENBERG RD (T244) 018 "DIA CIRC CONCR
		0110/0226	LEN=0046 INSTALLED UNKN
2 0 46136 0 00 0057+13 018655 FT FIFTH AV (TWP)		018655 FT	2 0 46136 0 00 0057+13 FIFTH AV (TWP)
MFC BEGIN = C LENGTH(AH 1072 BK 2996)	0111/0000	0110/0000	MFC BEGIN = C LENGTH(AH 1080 BK 2996) 018 "DIA CIRC METAL
		0090/2716	LEN=0050 INSTALLED UNKN
BEIDLER RD (SR3029 SEG 0074/2719)	0090/2028		
		0090/1898	BMSEN 46/0023/0090/1828 BRIDGE POSTED (TONS) 0 0 00000 0 00 0000+00 SGL 26 COMB 40 TROUT/MASCHELLAMAC CREE
		0090/1828	BMSBG 46/0023/0090/1828
MANCILL MILL RD (T120)	0090/1322		
		0090/0908	036 "DIA CIRC CONCR LEN=0080 INSTALLED UNKN
	015659 FT	015659 FT	2 0 46136 0 00 0027+35 024 "DIA CIRC METAL LEN=0040 INSTALLED UNKN MOORE RD (T102)
VALLEY FORGE CR (T114)	0090/0000	0090/0000	MFC BEGIN = C LENGTH(AH 2996 BK 1980)
WESTOVER WY (TWP)	0071/1652		
WESTOVER WY (TWP)	0071/1510		
		0070/0899	015 "DIA CIRC CONCR LEN=0050 INSTALLED UNKN FROM 8001/0510 SH
RAMP D RD (SR8001 SEG 0250/0000)	0071/0680	0070/0720	(CONN)
RAMP B RD (SR8001 SEG 0010/0890)			RAMP B RD (SR8001 SEG 0010/0890)
RAMP C RD (SR8001 SEG 0510/1030)			RAMP C RD (SR8001 SEG 0510/1030)
	0071/0495	0070/0495	
FROM 8001/0010 SH (CONN)	0071/0400		

DIR: B TOTAL LEN: 14.262 MI. DIST: 06-4 SR: 23
LEFT MUN: UPPER MERION T RIGHT MUN: UPPER MERION T

			RAMP G RD
		0070/0335	(SR8001 SEG 0500/0000)
BMSEN 46/0023/0070/0000	0071/0212	0070/0212	BMSEN 46/0023/0070/0000
012 "DIA CIRC CONCR			012 "DIA CIRC CONCR
LEN=0020 INSTALLED 2001	0071/0158	0070/0158	LEN=0020 INSTALLED UNKN
		013679 FT	2 0 46136 0 00 0004+51
2 0 46136 0 00 0004+51	013679 FT		VILLAGE: UPPER MERION T
COUNTY LINE EXPRESSWAY			COUNTY LINE EXPRESSWAY
BMSBG 46/0023/0070/0000			BMSBG 46/0023/0070/0000
LENGTH(AH 1980 BK 0457)	0071/0000	0070/0000	LENGTH(AH 1980 BK 0457)
RAMP A RD			RAMP A RD
(SR8001 SEG 0750/0000)	0061/0335	0060/0340	(SR8001 SEG 0750/0000)
			TO 8001/0750 SH
		0060/0265	(CONN)
			FROM 3039/0120 SH
		0060/0110	(CONN)
2 0 46136 0 00 0002+82	013222 FT	013222 FT	2 0 46136 0 00 0002+82
VILLAGE: V.F.NAT'PRK			VILLAGE: V.F. NAT'L PRK
GULPH RD			GULPH RD
(SR3039 SEG 0120/1564)			(SR3039 SEG 0120/1564)
NC VALLEY FORGE RD			NC VALLEY FORGE RD
OUTER LINE DR			OUTER LINE DR
(PARK)			(PARK)
MFC BEGIN = C			MFC BEGIN = C
LENGTH(AH 0457 BK 1347)	0061/0000	0060/0000	LENGTH(AH 0457 BK 1347)
TROOPER RD			
(TWP)	0050/0150		
	011875 FT	011875 FT	1 0 00201 0 00 0118+40
			COUNTY LINE RD
			(SR3022 SEG 0024/3211)
		0050/0000	LENGTH(AH 1347 BK 3936)
			015 "DIA CIRC CONCR
		0030/2738	LEN=0033 INSTALLED UNKN
			012 "DIA CIRC CONCR
		0030/2256	LEN=0032 INSTALLED UNKN
			012 "DIA CIRC CONCR
		0030/1396	LEN=0030 INSTALLED UNKN
			024"H 18"W CON BOX CUL
		0030/0738	LEN=0030 INSTALLED UNKN
	007939 FT	007939 FT	1 0 00201 0 00 0079+00
			HUNTINGDONS RD
			(PARK)

DIR: B TOTAL LEN: 14.262 MI. DIST: 06-4 SR: 23
LEFT MUN: UPPER MERION T RIGHT MUN: UPPER MERION T

```
                                          S 0030/0000 LENGTH(AH 3936 BK 1443)

006496 FT                                   006496 FT 1 0 00201 0 00 0059+61
                                          S 0024/0000 LENGTH(AH 1443 BK 2872)
                                                      012 "DIA CIRC CONCR
                                            0020/2872 LEN=0030 INSTALLED UNKN

                                                      012 "DIA CIRC CONCR
                                            0020/1958 LEN=0030 INSTALLED UNKN

                                                      NORTH INNER LINE DR
                                            0020/0966 (PARK)

                                                      024 "DIA CIRC CONCR
                                            0020/0237 LEN=0060 INSTALLED UNKN
003624 FT                                   003624 FT 1 0 00201 0 00 0035+73
                                                      INNER LINE SPUR RD
                                                      (PARK)
                                          S 0020/0000 LENGTH(AH 2872 BK 3624)


                                                      018 "DIA CIRC METAL
                                            0010/1610 LEN=0160 INSTALLED UNKN

                                                      GULPH RD
                                            0010/0952 (SR3031 SEG 0010/0000)

                                                      VALLEY CREEK RD
                                                      (SR0252 SEG 0014/2825)
                                            0010/0295
                                                      018 "DIA CIRC METAL
                                            0010/0130 LEN=0032 INSTALLED UNKN
                                            0010/0067 BMSEN 46/0023/0010/0000
000000 FT                                   000000 FT 1 0 00201 0 00 0000+00
                                                      VILLAGE: V F NAT'L PARK
                                                 NC VALLEY FORGE PARK RD
                                          * REF-BK    VALLEY FORGE RD
                                                      (SR0023 SEG 0530/2860)
                                                      VALLEY CREEK
                                                      BMSBG 46/0023/0010/0000
                                                      MFC BEGIN = C
                                                       BK-CHESTER        (15)
                                          S 0010/0000 LENGTH(AH 3624 BK 0000)
```

```
EXTRACT DATE: 12/18/2019     ROADWAY MANAGEMENT SYSTEM        PAGE NUMBER:     1
  PRINT DATE: 12/22/2019   SLD COUNTY/SR - ANNUAL PRINT    COUNTY: MONTGOMERY

DIR: N              TOTAL LEN:     .438 MI.          DIST: 06-4      SR:     1
LEFT MUN: LOWER MERION T                       RIGHT MUN: LOWER MERION T
```
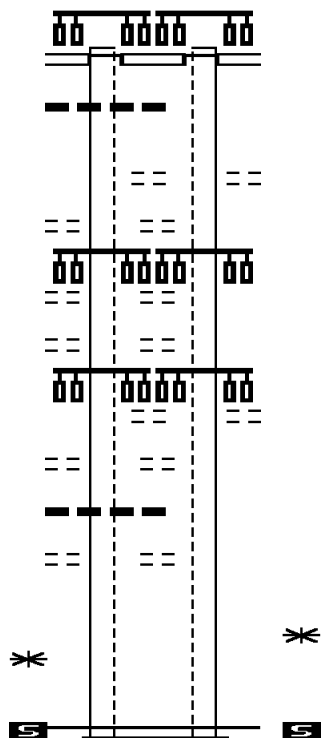
```
 AH-PHILADELPHIA    (67)002299 FT                    002312 FT
CITY AV                  INTER-AHD                   INTER-AHD  CITY AV
(SR0001 SEG 0011/0000)                                          (SR0001 SEG 0010/0000)
HAVERFORD RD                                                    HAVERFORD RD
(SR3043 SEG 0011/0000)                                          (SR3043 SEG 0011/0000)
(SR3043 SEG 0010/0000)                                          (SR3043 SEG 0010/0000)
HAVERFORD AV                                                    HAVERFORD AV
(SR3018 SEG 0010/0000)                                          (SR3018 SEG 0010/0000)
                         0011/2299                   0010/2312
018 "DIA CIRC CONCR
LEN=0040 INSTALLED 1980  0011/2250

SEVENTYSIXTH ST                                                 SEVENTYSIXTH ST
(CITY)                   0011/1635                   0010/1644  (CITY)
ROCK GLEN RD                                                    ROCK GLEN RD
(TWP )                   0011/1575                   0010/1589  (TWP )
TRENT RD                                                        TRENT RD
(TWP )                                                          (TWP )
                         0011/1328                   0010/1349
HENLEY RD                                                       HENLEY RD
(TWP )                   0011/1083                   0010/1095  (TWP )
SEVENTYSEVENTH ST                                               SEVENTYSEVENTH ST
(CITY)                                                          (CITY)
                         0011/0910                   0010/0921
OVERBROOK PY                                                    OVERBROOK PY
(TWP )                   0011/0353                   0010/0356  (TWP )
018 "DIA CIRC CONCR
LEN=0032 INSTALLED 1980  0011/0260

ROLLING RD                                                      ROLLING RD
(TWP )                   0011/0078                   0010/0084  (TWP )
                                                     000000 FT  1 0 00719 0 00 0064+11
1 0 00719 0 00 0064+11 000000 FT                          NC CITY AV
     NC CITY AV                                      REF-BK     TOWNSHIP LINE RD
TOWNSHIP LINE RD         REF-BK                                 (SR0001 SEG 0410/1335)
(SR0001 SEG 0411/1335)                                          MFC BEGIN = B
MFC BEGIN = B                                                    BK-DELAWARE        (23)
LENGTH(AH 2299 BK 0000)  0011/0000                   0010/0000  LENGTH(AH 2312 BK 0000)
```