Straight Line Diagram

Northampton
48

January 2020

This document was produced by the Pennsylvania Department of Transportation (PENNDOT) as an internal management tool for State maintained highways and is not to be used for other purposes. The printed information was compiled from the Department's computerized Roadway Management System (RMS) and is subject to change without notice. Use of any or all of the printed information for purposes other than those intended by the Department may not satisfy other accuracy and completeness requirements and the Department does not warrant that such printed information is accurate or complete.

ROADWAY MANAGEMENT SYSTEM

INDEX FOR SR'S LOCATED IN THE COUNTY OF NORTHAMPTON

SR	BGN PAGE	END PAGE	SR	BGN PAGE	END PAGE	SR	BGN PAGE	END PAGE
0022	1	8	1040	201	201	3017	314	317
0033	9	18	1042	202	202	3018	318	319
0078	19	25	2001	203	204	3019	320	321
0145	26	29	2002	205	205	3020	322	325
0191	30	43	2003	206	206	3021	326	327
0248	44	62	2004	207	207	3022	328	328
0329	63	67	2005	208	212	3023	329	330
0378	68	70	2006	213	218	3024	331	331
0412	71	77	2007	219	219	3025	332	332
0512	78	95	2008	220	221	4001	333	336
0611	96	111	2009	222	222	4002	337	338
0873	112	112	2010	223	224	4003	339	343
0946	113	122	2011	225	225	4004	344	344
0987	123	126	2012	226	232	4005	345	346
1001	127	129	2013	233	233	4006	347	348
1002	130	135	2014	234	236	4007	349	349
1003	136	136	2016	237	237	4008	350	351
1004	137	139	2017	238	241	4009	352	352
1005	140	142	2018	242	247	4010	353	353
1006	143	143	2019	248	250	4011	354	354
1007	144	144	2020	251	259	4012	355	356
1008	145	146	2021	260	262	4013	357	357
1009	147	149	2022	263	263	4014	358	361
1010	150	150	2023	264	264	4015	362	363
1011	151	152	2024	265	266	4016	364	364
1012	153	154	2025	267	270	4017	365	365
1013	155	156	2026	271	273	4018	366	366
1014	157	158	2027	274	274	4019	367	369
1015	159	163	2028	275	278	4020	370	371
1016	164	167	2029	279	279	4021	372	373
1017	168	171	2030	280	281	4022	374	375
1018	172	173	2031	282	282	4023	376	376
1019	174	174	2032	283	284	4025	377	380
1020	175	177	2034	285	285	4027	381	382
1021	178	179	2036	286	286	8001	383	385
1022	180	180	2038	287	288	8002	386	386
1023	181	182	2040	289	289	8003	387	388
1024	183	184	2042	290	290	8004	389	390
1025	185	185	3001	291	291	8005	391	392
1026	186	187	3002	292	292	8006	393	394
1027	188	188	3003	293	293	8007	395	395
1028	189	189	3004	294	296	8008	396	396
1029	190	190	3005	297	298	8009	397	397
1030	191	191	3006	299	299	8010	398	398
1031	192	193	3007	300	302	8011	399	400
1032	194	194	3011	303	306	8012	401	401
1033	195	196	3012	307	307	8013	402	402
1035	197	198	3014	308	308	8014	403	404
1037	199	199	3015	309	311	8015	405	405
1039	200	200	3016	312	313	8016	406	406

ROADWAY MANAGEMENT SYSTEM

INDEX FOR SR'S LOCATED IN THE COUNTY OF NORTHAMPTON

SR	BGN PAGE	END PAGE	SR	BGN PAGE	END PAGE	SR	BGN PAGE	END PAGE
8017	407	407						
8018	408	409						
8019	410	411						
8021	412	412						
8023	413	414						
9101	415	415						
9402	416	416						
9404	417	418						
9406	419	419						
9412	420	420						

pennsylvania
DEPARTMENT OF TRANSPORTATION

December 30, 2019

Pennsylvania State Roads - Straight Line Diagrams

Contained within this document are the 2020 Pennsylvania Straight Line Diagram's (SLD's) for State Routes by county within a particular PennDOT district. At the end of each year, PennDOT takes a snapshot of its current SLD database and creates PDF files from the SLD snapshot. The SLD's are a graphical representation of State Routes (SR's) that PennDOT maintains. The information shown on the SLD's is generated from data found in PennDOT's Roadway Management System (RMS) database. The data from RMS is constantly being updated to match actual roadway inventory data found on Pennsylvania's state highways. PennDOT's SR system is explained briefly in this document along with symbol definitions for each type of roadway feature or attribute found on the SLD. This PDF version of the SLD contains an individual county list of all state roads found in that county. The SR's found on the list are linked to the actual pages that show the individual SLD's. To find an SLD for a particular road that you want, simply point to that road on the SR index list and click on it to jump to the beginning page of that SLD.

If you have any questions or comments concerning information found in this document, please contact Janice L. Arellano, P.E., Chief, Roadway Inventory and Testing Unit, Asset Management Division, Bureau of Maintenance and Operations, by calling (717) 787-7294.

Additional information on state owned highways is available from your local PENNDOT Engineering District Office, RMS Unit, RMS Coordinator.

Straight Line Diagram Disclaimer: This document is for informational purposes only and may be viewed by anyone. No part of the information contained in this document may be altered or redistributed without prior written consent of PENNDOT. Straight Line Diagram information is provided "as is" without warranty of any kind, either expressed or implied. This information could include technical inaccuracies or errors of omission. Changes may be made periodically to the information herein.

Copyright © 2019 by the Commonwealth of Pennsylvania. All rights reserved.

pennsylvania
DEPARTMENT OF TRANSPORTATION

Asset Management Division
Mission Statement

To protect and preserve Pennsylvania's infrastructure by providing meaningful, timely, and accurate pavement and roadway management, design, standards, strategies, inventory and condition, as well as fair, consistent and efficient application of Commonwealth laws and regulations.

CUSTOMER SERVICE RATING FORM

Straight Line Diagram (SLD) – Customer Service Rating

As means to improve customer service, we would like you to rate the product/ service you have received, by circling a "grade" from "A" (excellent) to "E" (fail).

A **B** **C** **D** **E**

If your rating is not an "A," please let us know what we could do better.

_____

_____

_____

_____

_____

Name and Organization (optional)

_____

Thank You.

(Fold along line, and tape or staple together before mailing)

(Cut along dashed line

_____

_____

_____

Bureau of Maintenance and Operations
Asset Management Division – BOMO Annex
907 Elmerton Avenue
Harrisburg, PA 17110
ATTN: Janice Arellano

F-CS-02

PENNSYLVANIA DEPARTMENT OF TRANSPORTATION
Bureau of Maintenance and Operations, Asset Management Division

Location Referencing System (LRS) – Definitions, Uses & Testing

The Department's LRS, implemented in 1987, is the mechanism to designate the State highway network, to define roadway lengths, locations, and route connectivity, and to serve as the basis for the collection, storage, and integration of roadway information.

An LRS key is a unique series of numbers that identifies the location of each point or feature along a State route. The fourteen digit number is an integral part of the Roadway Management System (RMS) where roadway data is stored. 07/4016/0100/0857 is an example of an LRS key, which identifies County (CO) = 07, State Route (SR) = 4016, Segment (SEG) = 0100, and Offset = 0857.

County (CO)

Each of Pennsylvania's sixty-seven counties is identified by a number.

Name	#	Name	#	Name	#	Name	#
Adams	1	Clinton	18	Lackawanna	35	Potter	52
Allegheny	2	Columbia	19	Lancaster	36	Schuylkill	53
Armstrong	3	Crawford	20	Lawrence	37	Snyder	54
Beaver	4	Cumberland	21	Lebanon	38	Somerset	55
Bedford	5	Dauphin	22	Lehigh	39	Sullivan	56
Berks	6	Delaware	23	Luzerne	40	Susquehanna	57
Blair	7	Elk	24	Lycoming	41	Tioga	58
Bradford	8	Erie	25	McKean	42	Union	59
Bucks	9	Fayette	26	Mercer	43	Venango	60
Butler	10	Forest	27	Mifflin	44	Warren	61
Cambria	11	Franklin	28	Monroe	45	Washington	62
Cameron	12	Fulton	29	Montgomery	46	Wayne	63
Carbon	13	Greene	30	Montour	47	Westmoreland	64
Centre	14	Huntingdon	31	Northampton	48	Wyoming	65
Chester	15	Indiana	32	Northumberland	49	York	66
Clarion	16	Jefferson	33	Perry	50	Philadelphia	67
Clearfield	17	Juniata	34	Pike	51		

State Route (SR)

State Routes (SR's) are identified by four-digit numbers. SR numbers are assigned as follows:

1. Traffic Routes: Routes designated as Interstates, US or PA Routes 0001-0999
2. Quadrant Routes (Non-Traffic Routes) 1001-4999
3. Relocated Traffic Routes 6000-6999
4. Turned Back, Abandoned, or Null Routes 7000-7999
5. Interchanges 8001-8999
6. WYE's 9101-9199
7. Rest Areas 9201-9299
8. Truck Escape Ramps 9301-9399
9. Others 9401-9499

Even/Odd Convention: Even numbers are typically given to SR's in the East/West direction, and odd numbers to SR's that run North/South. This convention applies to Interstate Routes (except those that are Beltways or Spurs), and Quadrant Routes. This convention may or may not apply to PA or US Traffic Routes.

Hierarchy: If two or more traffic routes occupy the same section of roadway, the SR number is based on the "higher" type route, according to the following hierarchy. If the traffic routes are the same hierarchy class, then the SR number is assigned the lower numbered traffic route (Figure 1).

1. Interstates
2. U.S. Routes
3. PA Routes
4. Quadrant Routes

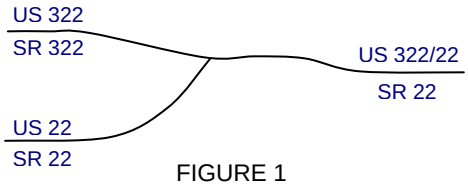

FIGURE 1

Other Numbering Conventions:

1. The first digit of a quadrant route is based on which quadrant of the county the route is located, as shown in the following diagram (Figure 2).
2. The last three digits of a Relocated Traffic Route are the same as the Traffic Route that was relocated.
3. Interchanges are numbered sequentially. Odd numbers are given to interchanges along SR's in the North/South direction; even numbers are given to interchanges along SR's in the East/West direction (Figure 3).
4. WYE's are given odd numbers if the connecting SR is odd numbered, and even numbers if the connecting SR is even numbered.
5. Rest Areas or Truck Escape Ramps are given odd numbers if they connect to the Southbound or Westbound side of an SR, and even numbers if they connect to the Northbound or Eastbound side.

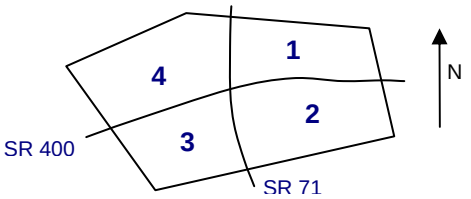

FIGURE 2

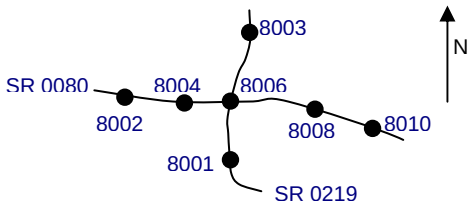

FIGURE 3

Segment (SEG)

State routes are divided into segments, which are approximately one-half mile long, and are identified by a four-digit number. Segment begin and end points are placed at physical features where possible. Segment numbers increase in the North or East direction, and typically by 10's (Figure 4). Segments are even numbered on undivided roadways, and in the Northbound or Eastbound direction of divided roadways. Segments are odd numbered in the Southbound or Westbound direction of divided roadways (Figure 5). Interstate segments are associated with the mile posts (Figure 6).

<u>Undivided Roadways</u>

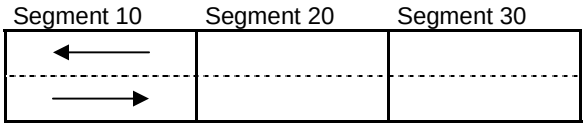

FIGURE 4

<u>Divided Roadways</u>

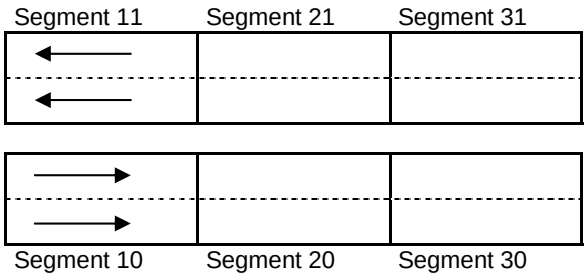

FIGURE 5

<u>Interstate Roadways</u>

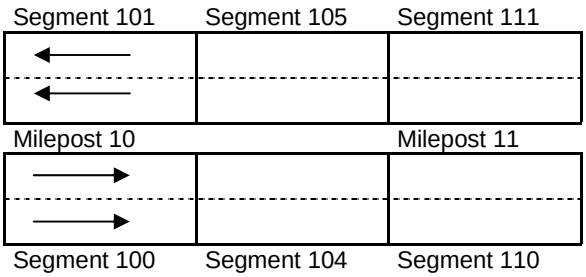

FIGURE 6

Turned Back, Abandoned, and Null Segments are given numbers in the range of 7000-7999. For two coincident State routes, the route with "lower" hierarchy is "nulled."

Segment numbering restarts on Traffic Routes at County boundaries, except Interstates (Figure 7).

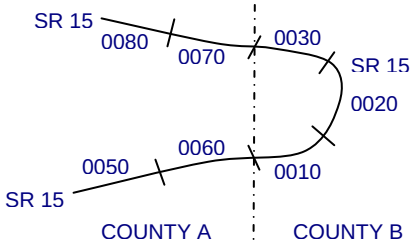

FIGURE 7

Offset

The offset, a subdivision of the segment, is the distance (in feet) from the beginning of the segment, expressed as a four-digit number. Offsets are measured in the increasing segment direction.

Segment Markers

Segment markers, which allow for easy identification of the LRS location on the State highway system, indicate the State route and segment number at the point that each segment is entered. If the beginning of a segment occurs at a physical feature, then the point of reference is at the physical feature and not the sign. At intersections, signs are used to identify beginning or ending State routes or segments.

Users of the LRS

Locations of all intersections, structures, and other points of interest are field verified and inventoried in the RMS. This information can be displayed on Straight Line Diagrams (SLD's) which can be viewed in the RMS, or hardcopy form. SLD books are refreshed and printed annually for distribution to the Department's District and County offices, as well as too many external entities.

A list of those within the Department that use the LRS to identify locations in the RMS and in the field includes personnel from the following organizations: Pavement Testing, County Maintenance, Traffic, Design, Surveys, Construction, Bridge, Permits, Crash Review, Planning and Programming, Posted & Bonded Roads, Tort Liability, and Emergency Management.

Users outside the Department include: County & Municipal governments, County 911, Planning Commissions, Federal Highway Administration, State & Local Police, Local Emergency Management, Delivery Services (UPS, Fed Ex, etc.), Fire Departments, Utility Companies, Contractors, and Consultants.

Without segment markers located in the field, all of these users would have to rely solely on the SLD, which would be extremely cumbersome at best and impossible for some.

Verification, QA & QC

In order to assure that LRS information is indicated properly in the RMS, on SLD's, and in the field, LRS Quality Assurance (QA) and Quality Commitment (QC) programs are performed each year. The Bureau of Maintenance and Operations, Asset Management Division, Roadway Inventory & Testing Unit (RITU) performs all Statewide QC testing. Field verification and QA is also performed by RITS, except in Engineering Districts 2-0, 11-0, and 12-0, where it is done "in-house." Each Engineering District is responsible for its own LRS completeness and maintenance with respect to the RMS.

Twenty percent of each county is field tested annually as part of the QA program, and five percent of each county is tested for the annual QC program. The goal of the QC program is to maintain at least 90% accuracy between the RMS and the actual field locations of highway features. Annual QC ratings are developed and reported to the Engineering Districts.

Field testing is performed by two-person teams (a permanent employee that operates the test, and a temporary employee that drives the device) with the use of vans equipped with an on-board computer and a Data Measurement Subsystem. Testing is typically performed during the months of April through November.

Vehicle location and roadway features are displayed on the van's computer screen in SLD format, and the software accepts operator inputs verifying or modifying roadway feature locations, as well as comments. Though the system can function at greater speed, test speeds are typically less than 25 mph to ensure accuracy.

There are five categories of information that is verified and/or modified:

1. State Route Length
2. Segment Length
3. Roadway Geometry (lane count, pavement & shoulder types & widths)
4. Intersecting Feature Location (intersections & bridges)
5. Segment Marker Location

STRAIGHT LINE DIAGRAM (SLD) ANNUAL REFRESH ATTRIBUTE KEY

SEGMENT MARKER	AHEAD LEFT INTER STATE OWNED	RAILROAD CROSSING	INTERSTATE MILEPOST
TURNBACK	AHEAD LEFT INTER NON-STATE	RAILROAD OVER-PASS	MFC BEGIN
NULL	AHEAD RIGHT INTE STATE OWNED	OVER-PASS	MUNICIPAL BOUNDARY
UNDIVIDED HIGHWAY	AHEAD RIGHT INTE NON-STATE	BRIDGE END	VILLAGE BEGIN
PHYSICALLY DIVIDED	BACK LEFT INTER STATE OWNED	BRIDGE BEGIN	AH - LENGTH FORWARD TO NEXT SEGMENT BEGIN BK - LENGTH BACK WARD TO PREVIOUS SEGMENT BEGIN
PAINT DIVIDED	BACK LEFT INTER NON-STATE	TUNNEL	
INTERSECTION AHEAD	BACK RIGHT INTER STATE OWNED	SIGN STRUCTURE	MFC - MAINTENANCE FUNCTIONAL CLASS A = INTERSTATE B = EXPRESSWAY AND/OR PRINCIPLE ARTERIAL C = MINOR ARTERIAL D = COLLECTOR E = LOCAL ACCESS F = INTERCHANGE RAMP
INTERSECTION BACK	BACK RIGHT INTER NON-STATE	RBR P3 BRIDGE	
REFERENCE AHEAD/BACK	T-LEFT INTERSEC STATE OWNED	RETAINING WALL	
DIVIDED CONNECTOR	T-LEFT INTERSEC NON-STATE	BRIDGE/CULVERT UNDER FILL	NULL AND TURNBACK SEGMENTS ARE DISPLAYED IN THE DEPARTMENT"S ROADWAY MANAGEMENT SYSTEM (RMS) AS 100 FEET IN LENGTH. ACTUAL SEGMENT AND SECTION LENGTHS MAY VARY SIGNIFICANTLY
CROSS INTERSEC STATE OWNED	T-RIGHT INTERSEC STATE OWNED	PIPE (STAMPP)	
CROSS INTERSEC NON-STATE	T-RIGHT INTERSEC NON-STATE	ROTARY INTERSEC	

STRAIGHT LINE DIAGRAM (SLD) ANNUAL REFRESH ATTRIBUTE KEY

ROAD CLOSED	POI POINT OF INTEREST	BRIDGE CLOSED	P BRIDGE POSTED
M MONITORING SITE	TRAFFIC SIGNAL	W RWIS SITE	NC - STREET NAME CHANGE

DIR: B TOTAL LEN: .287 MI. DIST: 05-5 SR: 9412
LEFT MUN: BETHLEHEM CITY C RIGHT MUN: BETHLEHEM CITY C

001513 FT		001513 FT
		SILVEX RD
		0020/0980 (TWP)
000533 FT		000533 FT 0 0 00000 0 00 0000+00
		SILVEX RD
		(TWP)
		S 0020/0000 LENGTH(AH 0980 BK 0533)
		SILVEX RD
		0010/0533 (TWP)
000000 FT		000000 FT 0 0 00000 0 00 0000+00
		NC PARK-N-RIDE LOT
		SILVEX RD
		(TWP)
		MFC BEGIN = F
		S 0010/0000 LENGTH(AH 0533 BK 0000)

DIR: N TOTAL LEN: .106 MI. DIST: 05-5 SR: 9406
LEFT MUN: BETHLEHEM CITY C RIGHT MUN: BETHLEHEM CITY C

000560 FT

000000 FT

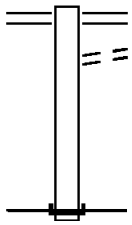

```
000560 FT  SHIMERSVILLE RD
0010/0560  (SR2014 SEG 0020/0000)
           TO 2014/0020 SH
0010/0554  (CONN)
000000 FT  0 0 00000 0 00 0000+00
      NC JUGHANDLE RD
INTER-BK   FOURTH ST
           (SR0412 SEG 0100/2149)
           MFC BEGIN = F
S 0010/0000 LENGTH(AH 0560 BK 0000)
```

DIR: B TOTAL LEN: .956 MI. DIST: 05-5 SR: 9404
LEFT MUN: BETHLEHEM TOWNSHIP T RIGHT MUN: BETHLEHEM TOWNSHIP T

005050 FT

004550 FT

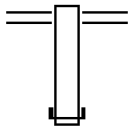

005050 FT LOT 30
0040/0500 (SR9404 SEG 0030/0719)
004550 FT 0 0 00000 0 00 0000+00
INTER-BK LOT 30
(SR9404 SEG 0030/1450)
S 0040/0000 LENGTH(AH 0500 BK 1900)

DIR: B TOTAL LEN: .956 MI. DIST: 05-5 SR: 9404
LEFT MUN: BETHLEHEM TOWNSHIP T RIGHT MUN: BETHLEHEM TOWNSHIP T

			LOT 30
		0030/1900	(SR9404 SEG 0030/0825)
LOT 40			
(SR9404 SEG 0040/0000)			
FROM 9404/0010 SH			
(CONN)	0030/1450		
			LOT 30
		0030/0825	(SR9404 SEG 0030/1900)
			LOT 40
		0030/0719	(SR9404 SEG 0040/0500)
	002650 FT	002650 FT	0 0 00000 0 00 0000+00
		INTER-BK	PARK AND RIDE DR
			(SR9404 SEG 0010/0413)
		S 0030/0000	LENGTH(AH 1900 BK 0500)
			LOT 10
		0020/0500	(SR9404 SEG 0010/2099)
	002150 FT	002150 FT	0 0 00000 0 00 0000+00
		INTER-BK	LOT 10
			(SR9404 SEG 0010/1771)
		S 0020/0000	LENGTH(AH 0500 BK 2150)
		INTER-AHD	PARK AND RIDE DR
		0010/2150	(SR9404 SEG 0010/0612)
LOT 20			
(SR9404 SEG 0020/0500)	0010/2099		
LOT 20			
(SR9404 SEG 0020/0000)	0010/1771		
TO 9404/0030 SH			
(CONN)	0010/0612		LOT 10
		0010/0612	(SR9404 SEG 0010/2150)
LOT 30			
(SR9404 SEG 0030/0000)	0010/0413		
TO 2020/0110 SH			
(CONN)	0010/0101		FROM 2020/0110 SH
		0010/0101	(CONN)
	000000 FT	000000 FT	0 0 00000 0 00 0000+00
		NC	PARK AND RIDE DR
			WILLIAM PENN HW
			(SR2020 SEG 0110/0352)
		INTER-BK	EMRICK BL
			(TWP)
			MFC BEGIN = F
		S 0010/0000	LENGTH(AH 2150 BK 0000)

DIR: E TOTAL LEN: .415 MI. DIST: 05-5 SR: 9402
LEFT MUN: HANOVER T RIGHT MUN: HANOVER T

```
002193 FT                    002193 FT
                             INTER-AHD LEHIGH VALLEY THRUWAY
                             0010/2193 (SR0022 SEG 0010/2204)

                                       RAMP MB RD
                             0010/1073 (SR8002 SEG 0770/1066)

                                       RAMP MA RD
                             0010/0396 (SR8002 SEG 0760/0000)
000000 FT                    000000 FT 0 0 00000 0 00 0000+00
                                         SCHOENERSVIL
                                       OP ID 39/1009/0050/0000
                                 NC SR 9402 SH
                           * REF-BK    SR 9406 SH
                                       (SR9406 SEG 0010/2303)
                                       MFC BEGIN = F
                                        BK-LEHIGH          (39)
                           S 0010/0000 LENGTH(AH 2193 BK 0000)
```

DIR: N TOTAL LEN: .046 MI. DIST: 05-5 SR: 9101
LEFT MUN: LEHIGH T RIGHT MUN: LEHIGH T

000242 FT

000000 FT

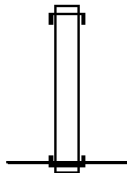

000242 FT
INTER-AHD BLUE MOUNTAIN DR
0010/0242 (SR4001 SEG 0014/0369)
000000 FT 0 0 00000 0 00 0000+00
NC BLUE MOUNTAIN DR CONN
INTER-BK RIVERVIEW DR
(SR0145 SEG 0004/1216)
MFC BEGIN = F
S 0010/0000 LENGTH(AH 0242 BK 0000)

DIR: N TOTAL LEN: .701 MI. DIST: 05-5 SR: 8023
LEFT MUN: PALMER T RIGHT MUN: PALMER T

003699 FT

003001 FT

003699 FT
INTER-AHD SR 0033 SH
0750/0698 (SR0033 SEG 0110/0869)
FROM 1002/0061 SH
0750/0175 (CONN)
003001 FT 0 0 00000 0 00 0000+00
NC RAMP B
MAIN ST

DIR: N TOTAL LEN: .701 MI. DIST: 05-5 SR: 8023
LEFT MUN: PALMER T RIGHT MUN: PALMER T

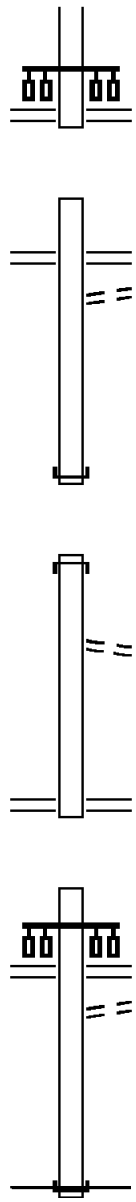

(SR1002 SEG 0061/0469)

REF-BK RAMP A
(SR8023 SEG 0010/1000)
0750/0000 LENGTH(AH 0698 BK 1076)

REF-AHD RAMP D RD
(SR8023 SEG 0250/0000)
MAIN ST
0500/1076 (SR1002 SEG 0055/0763)
TO 1002/0055 SH
0500/1025 (CONN)

001925 FT 001925 FT 0 0 00000 0 00 0000+00
NC RAMP C
INTER-BK SR 0033 SH
(SR0033 SEG 0111/0689)
0500/0000 LENGTH(AH 1076 BK 0925)

INTER-AHD SR 0033 SH
0250/0925 (SR0033 SEG 0101/1286)

FROM 1002/0054 SH
0250/0150 (CONN)
001000 FT 001000 FT 0 0 00000 0 00 0000+00
NC RAMP D
MAIN ST
(SR1002 SEG 0055/0763)
REF-BK RAMP C
(SR8023 SEG 0500/1076)
0250/0000 LENGTH(AH 0925 BK 1000)

REF-AHD RAMP B RD
(SR8023 SEG 0750/0000)
MAIN ST
(SR1002 SEG 0060/0473)
0010/1000
TO 1002/0060 SH
0010/0875 (CONN)

000000 FT 000000 FT 0 0 00000 0 00 0000+00
NC RAMP A
INTER-BK SR 0033 SH
(SR0033 SEG 0100/1712)
MFC BEGIN = F
0010/0000 LENGTH(AH 1000 BK 0000)

DIR: E TOTAL LEN: .724 MI. DIST: 05-5 SR: 8021
LEFT MUN: BETHLEHEM TOWNSHIP T RIGHT MUN: BETHLEHEM TOWNSHIP T

```
003823 FT                    003823 FT
                             INTER-AHD SR 0033 SH
                             0750/1350 (SR0033 SEG 0014/1270)

                                       FROM 2020/0110 SH
                             0750/0200 (CONN)
002473 FT                    002473 FT 0 0 00000 0 00 0000+00
                                  NC RAMP L RD
                             INTER-BK  WILLIAM PENN HW
                                       (SR2020 SEG 0110/1469)
                           S 0750/0000 LENGTH(AH 1350 BK 0771)

                             INTER-AHD WILLIAM PENN HW
                             0500/0771 (SR2020 SEG 0110/1005)
                                       TO 2020/0110 SH
                             0500/0679 (CONN)
001702 FT                    001702 FT 0 0 00000 0 00 0000+00
                                  NC RAMP K RD
                             INTER-BK  SR 0033 SH
                                       (SR0033 SEG 0015/0881)
                           S 0500/0000 LENGTH(AH 0771 BK 0785)

                             INTER-AHD SR 0033 SH
                             0250/0785 (SR0033 SEG 0013/2201)

                                       FROM 2020/0110 SH
                             0250/0154 (CONN)
000917 FT                    000917 FT 0 0 00000 0 00 0000+00
                                  NC RAMP I RD
                             INTER-BK  WILLIAM PENN HW
                                       (SR2020 SEG 0110/1005)
                           S 0250/0000 LENGTH(AH 0785 BK 0917)

                             INTER-AHD WILLIAM PENN HW
                             0010/0917 (SR2020 SEG 0110/1469)
                                       TO 2020/0110 SH
                             0010/0795 (CONN)
000000 FT                    000000 FT 0 0 00000 0 00 0000+00
                                  NC RAMP J RD
                             INTER-BK  SR 0033 SH
                                       (SR0033 SEG 0012/1925)
                                       MFC BEGIN = F
                           S 0010/0000 LENGTH(AH 0917 BK 0000)
```

DIR: E TOTAL LEN: .735 MI. DIST: 05-5 SR: 8019
LEFT MUN: BETHLEHEM TOWNSHIP T RIGHT MUN: BETHLEHEM TOWNSHIP T

003883 FT

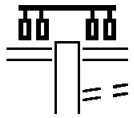

003883 FT FREEMANSBURG AV
(SR2018 SEG 0064/0000)
(SR2018 SEG 0065/0000)
0500/1124
TO 2018/0063 SH
0500/0954 (CONN)

DIR: E TOTAL LEN: .735 MI. DIST: 05-5 SR: 8019
LEFT MUN: BETHLEHEM TOWNSHIP T RIGHT MUN: BETHLEHEM TOWNSHIP T

```
002759 FT                    002759 FT 0 0 00000 0 00 0000+00
                                   NC RAMP G RD
                             INTER-BK   SR 0033 SH
                                        (SR0033 SEG 0009/1114)
                           S 0500/0000 LENGTH(AH 1124 BK 0883)

                             INTER-AHD  SR 0033 SH
                             0250/0883  (SR0033 SEG 0007/2331)

                                        FROM 2018/0062 SH
                             0250/0143  (CONN)
001876 FT                    001876 FT 0 0 00000 0 00 0000+00
                                   NC RAMP E RD
                                        FREEMANSBURG AV
                                        (SR2018 SEG 0065/0000)
                                        (SR2018 SEG 0064/0000)
                           S 0250/0000 LENGTH(AH 0883 BK 0666)

                             INTER-AHD  SR 0033 SH
                             0020/0666  (SR0033 SEG 0006/2978)
                                        FROM 2018/0064 SH
                             0020/0191  (CONN)
001210 FT                    001210 FT 0 0 00000 0 00 0000+00
                                   NC RAMP H RD
                                        FREEMANSBURG AV
                                        (SR2018 SEG 0065/0518)
                                        (SR2018 SEG 0064/0518)
                           S 0020/0000 LENGTH(AH 0666 BK 1210)

                                        FREEMANSBURG AV
                                        (SR2018 SEG 0065/0559)
                                        (SR2018 SEG 0064/0559)
                             0010/1210
                                        TO 2018/0064 SH
                             0010/1079  (CONN)

000000 FT                    000000 FT 0 0 00000 0 00 0000+00
                                   NC RAMP F RD
                             INTER-BK   SR 0033 SH
                                        (SR0033 SEG 0006/2148)
                                        MFC BEGIN = F
                           S 0010/0000 LENGTH(AH 1210 BK 0000)
```

DIR: N TOTAL LEN: 1.838 MI. DIST: 05-5 SR: 8018
LEFT MUN: LOWER SAUCON T RIGHT MUN: LOWER SAUCON T

009705 FT

008535 FT

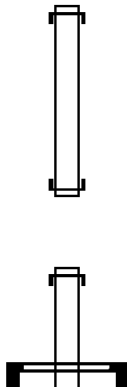

009705 FT
INTER-AHD SR 0033 SH
0500/1170 (SR0033 SEG 0004/0000)

008535 FT 0 0 00000 0 00 0000+00
NC RAMP C RD
INTER-BK SR 0078 SH
(SR0078 SEG 0715/0583)
5 0500/0000 LENGTH(AH 1170 BK 2265)

INTER-AHD SR 0078 SH
0250/2265 (SR0078 SEG 0711/0279)

SIGN: CANTILEVER
0250/1300 BMSID 48/8018/0250/1300

DIR: N TOTAL LEN: 1.838 MI. DIST: 05-5 SR: 8018
LEFT MUN: LOWER SAUCON T RIGHT MUN: LOWER SAUCON T

```
006270 FT                    006270 FT 0 0 00000 0 00 0000+00
                                   NC RAMP D RD
                             INTER-BK   SR 0033 SH
                                        (SR0033 SEG 0005/0000)
                           S 0250/0000 LENGTH(AH 2265 BK 3112)

                             INTER-AHD SR 0078 SH
                             0020/3112 (SR0078 SEG 0710/2021)

                                            I-78 EB
                             0020/0895 OP ID 48/0078/0710/2343
                                            I-78 WB
                             0020/0773 OP ID 48/0078/0711/2345
003158 FT                    003158 FT 0 0 00000 0 00 0000+00
                                   NC RAMP B RD
                             INTER-BK   SR 0033 SH
                                        (SR0033 SEG 0005/0000)
                           S 0020/0000 LENGTH(AH 3112 BK 3158)

                             INTER-AHD SR 0033 SH
                             0010/3158 (SR0033 SEG 0004/0000)

                                            I-78 WB
                             0010/2557 OP ID 48/0078/0711/2345
                                            I-78 EB
                             0010/2426 OP ID 48/0078/0710/2343

000000 FT                    000000 FT 0 0 00000 0 00 0000+00
                                   NC RAMP A RD
                             INTER-BK   SR 0078 SH
                                        (SR0078 SEG 0710/1093)
                                        MFC BEGIN = F
                           S 0010/0000 LENGTH(AH 3158 BK 0000)
```

DIR: N TOTAL LEN: .759 MI. DIST: 05-5 SR: 8017
LEFT MUN: PORTLAND B RIGHT MUN: PORTLAND B

004009 FT

004009 FT
INTER-AHD SR 0611 SH
0250/1915 (SR0611 SEG 0580/2261)
FROM 1032/0010 SH
0250/1840 (CONN)
STATE ST
0250/1687 (SR1032 SEG 0010/0000)

DEL RIV JT TOLL BRDG CO
(GOVT) 0250/1020

FROM 0611/0610 SH
0250/0109 (CONN)
002094 FT 1 0 00166 1 00 0000+00
SR 0611 SH
(SR0611 SEG 0610/0332)
S 0250/0000 LENGTH(AH 1915 BK 2094)

002094 FT

RIVER RD
0010/2094 (SR1039 SEG 0040/1010)
TO 1039/0040 SH
0010/2072 (CONN)

DEL RIV JT TOLL BRDG CO
(GOVT) 0010/0920

000000 FT 1 0 00166 1 00 0000+00
NC SR 8017 SH
INTER-BK SR 0611 SH
(SR0611 SEG 0580/2261)
MFC BEGIN = F
S 0010/0000 LENGTH(AH 2094 BK 0000)

000000 FT

DIR: S TOTAL LEN: .393 MI. DIST: 05-5 SR: 8016
LEFT MUN: WILLIAMS T RIGHT MUN: WILLIAMS T

002075 FT

001066 FT

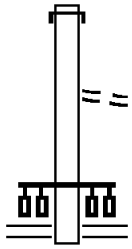

```
002075 FT
INTER-AHD  SR 0078 SH
0250/1009  (SR0078 SEG 0751/1267)

           FROM 2005/0110 SH
0250/0135  (CONN)
001066 FT  0 0 00000 0 00 0000+00
      NC RAMP C-1 RD
           MORGAN HILL RD
           (SR2005 SEG 0110/0057)
S 0250/0000 LENGTH(AH 1009 BK 1066)
```

000000 FT

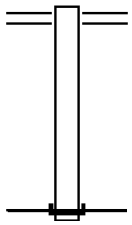

```
           MORGAN HILL RD
0010/1066  (SR2005 SEG 0100/0134)

000000 FT  0 0 00000 0 00 0000+00
      NC RAMP C-2 RD
INTER-BK   SR 0078 SH
           (SR0078 SEG 0750/1270)
           MFC BEGIN = F
S 0010/0000 LENGTH(AH 1066 BK 0000)
```

DIR: S TOTAL LEN: .070 MI. DIST: 05-5 SR: 8015
LEFT MUN: BETHLEHEM CITY C RIGHT MUN: BETHLEHEM CITY C

NORTHAMPTON AV
(CITY)
NORTHAMPTON AV
(CITY)

000370 FT

0500/0230
000000 FT

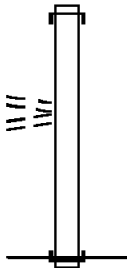

000370 FT
INTER-AHD SECOND ST
0500/0370 (CITY)

000000 FT 2 0 48096 2 00 0000+00
NC RAMP A RD
INTER-BK NEW ST
(SR3011 SEG 0021/0135)
MFC BEGIN = F
S 0500/0000 LENGTH(AH 0370 BK 0000)

DIR: W TOTAL LEN: 1.738 MI. DIST: 05-5 SR: 8014
LEFT MUN: BETHLEHEM CITY C RIGHT MUN: BETHLEHEM CITY C

009176 FT

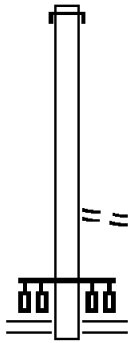

006677 FT

009176 FT
INTER-AHD SR 0078 SH
0760/2499 (SR0078 SEG 0664/1997)

FROM 0412/0090 SH
0760/0140 (CONN)
006677 FT 0 0 00000 0 00 0000+00
MAIN ST
(SR0412 SEG 0090/0328)

5 0760/0000 LENGTH(AH 2499 BK 1862)

DIR: W TOTAL LEN: 1.738 MI. DIST: 05-5 SR: 8014
LEFT MUN: BETHLEHEM CITY C RIGHT MUN: BETHLEHEM CITY C

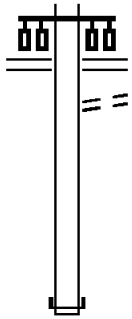

MAIN ST
(SR0412 SEG 0090/0348)
0750/1862
TO 0412/0090 SH
0750/1585 (CONN)

004815 FT

004815 FT 0 0 00000 0 00 0000+00
INTER-BK SR 0078 SH
(SR0078 SEG 0664/0660)
S 0750/0000 LENGTH(AH 1862 BK 2567)

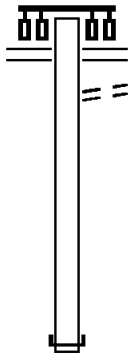

MAIN ST
(SR0412 SEG 0090/1733)
0510/2567
TO 0412/0090 SH
0510/2371 (CONN)

002248 FT

002248 FT 0 0 00000 0 00 0000+00
INTER-BK SR 0078 SH
(SR0078 SEG 0665/1741)
S 0510/0000 LENGTH(AH 2567 BK 2248)

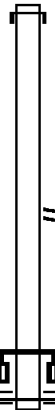

INTER-AHD SR 0078 SH
0500/2248 (SR0078 SEG 0665/0268)

FROM 0412/0090 SH
0500/0138 (CONN)

000000 FT

000000 FT 0 0 00000 0 00 0000+00
NC RAMP RD
MAIN ST
(SR0412 SEG 0091/1714)
(SR0412 SEG 0090/1679)

MFC BEGIN = F
S 0500/0000 LENGTH(AH 2248 BK 0000)

DIR: W TOTAL LEN: .201 MI. DIST: 05-5 SR: 8013
LEFT MUN: WIND GAP B RIGHT MUN: WIND GAP B

FROM 1007/0020 SH
(CONN)

001062 FT

0750/0126
000367 FT

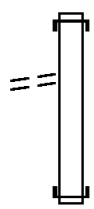

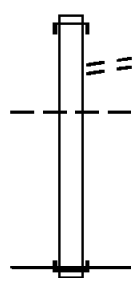

000000 FT

001062 FT
INTER-AHD SR 0033 SH
0750/0695 (SR0033 SEG 0010/0155)

000367 FT 1 0 00796 2 01 0000+00
NC RAMP F RD
INTER-BK BROADWAY ST
(SR1007 SEG 0020/2063)
0750/0000 LENGTH(AH 0695 BK 0367)

INTER-AHD SR 3017 SH
0500/0367 (SR3017 SEG 0010/0246)
TO 3017/0010 SH
0500/0265 (CONN)
PALMER
0500/0083 FORKS T
000000 FT 1 0 00796 2 05 0000+00
NC RAMP E-C RD
INTER-BK SR 0033 SH
(SR0033 SEG 0011/0355)
MFC BEGIN = F
0500/0000 LENGTH(AH 0367 BK 0000)

DIR: S TOTAL LEN: .069 MI. DIST: 05-5 SR: 8012
LEFT MUN: EASTON CITY C RIGHT MUN: EASTON CITY C

```
000364 FT                    000364 FT
                             INTER-AHD  LEHIGH VALLEY THRUWAY
                             0250/0152  (SR0022 SEG 0251/2061)
000212 FT                    000212 FT  1 0 00773 2 00 0000+00
                                   NC  SNYDER ST
                             INTER-BK   SNYDER ST
                                        (CITY)
                           S 0250/0000  LENGTH(AH 0152 BK 0212)

                                        BUSHKILL ST (4TH ST)
                                        (SR0248 SEG 0560/0348)
                             0010/0212
000000 FT                    000000 FT  1 0 00773 2 01 0000+00
                                   NC  FOURTH ST
                             INTER-BK   LEHIGH VALLEY THRUWAY
                                        (SR0022 SEG 0250/2177)
                                        MFC BEGIN = F
                           S 0010/0000  LENGTH(AH 0212 BK 0000)
```

DIR: N TOTAL LEN: .896 MI. DIST: 05-5 SR: 8011
LEFT MUN: PLAINFIELD T RIGHT MUN: PLAINFIELD T

```
004729 FT                    004729 FT
                             INTER-AHD  SR 0033 SH
                             0750/0443  (SR0033 SEG 0240/2040)
004286 FT                    004286 FT  1 0 00796 2 05 0000+00
                                   NC RAMP I RD
                             INTER-BK   SR 0512 SH
                                        (SR0512 SEG 0301/1325)
                           5 0750/0000  LENGTH(AH 0443 BK 1140)

                                        SR 0512 SH
                                        (SR0512 SEG 0300/0561)
                                        (SR0512 SEG 0301/0562)
```

DIR: N TOTAL LEN: .896 MI. DIST: 05-5 SR: 8011
LEFT MUN: PLAINFIELD T RIGHT MUN: PLAINFIELD T

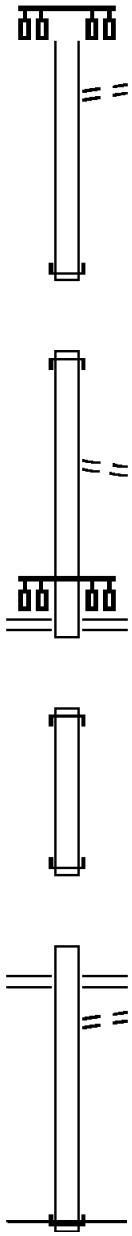

0510/1140
TO 0512/0301 SH
0510/0947 (CONN)

003146 FT

003146 FT 1 0 00796 2 02 0000+00
NC RAMP G RD
INTER-BK SR 0033 SH
(SR0033 SEG 0241/2098)
S 0510/0000 LENGTH(AH 1140 BK 1122)

INTER-AHD SR 0033 SH
0500/1122 (SR0033 SEG 0241/1725)

FROM 0512/0301 SH
0500/0150 (CONN)

002024 FT

002024 FT 1 0 00796 2 04 0000+00
NC RAMP H RD
SR 0512 SH
(SR0512 SEG 0300/0585)
(SR0512 SEG 0301/0583)
S 0500/0000 LENGTH(AH 1122 BK 0938)

INTER-AHD SR 0033 SH
0020/0898 (SR0033 SEG 0240/1024)

001086 FT

001086 FT 1 0 00796 2 06 0000+00
NC RAMP J RD
INTER-BK SR 0512 SH
(SR0512 SEG 0300/1232)
S 0020/0000 LENGTH(AH 0938 BK 1086)

LEHIGH AV
(SR0512 SEG 0301/1438)
0010/1086 (SR0512 SEG 0300/1454)
TO 0512/0300 SH
0010/0984 (CONN)

000000 FT

000000 FT 1 0 00796 2 07 0000+00
NC RAMP K RD
INTER-BK SR 0033 SH
(SR0033 SEG 0240/0746)
MFC BEGIN = F
S 0010/0000 LENGTH(AH 1086 BK 0000)

DIR: E TOTAL LEN: .341 MI. DIST: 05-5 SR: 8010
LEFT MUN: EASTON CITY C RIGHT MUN: EASTON CITY C

001798 FT

001798 FT
INTER-AHD WILLIAM PENN HW
0750/0362 (SR0022 SEG 0220/1827)

FROM 2017/0021 SH
(CONN)
FROM 2017/0020 SH
(CONN)

0750/0062
001436 FT

001436 FT 1 0 00773 2 07 0000+00
NC RAMP B RD
INTER-BK WOOD AV
(SR2017 SEG 0020/0141)
S 0750/0000 LENGTH(AH 0362 BK 0554)

INTER-AHD WOOD AV (13TH ST)
0510/0554 (SR2017 SEG 0020/0962)

TO 2017/0020 SH
(CONN)

0510/0359
000882 FT

000882 FT 1 0 00773 2 09 0000+00
NC RAMP D RD
INTER-BK WILLIAM PENN HW
(SR0022 SEG 0221/1723)
S 0510/0000 LENGTH(AH 0554 BK 0410)

INTER-AHD WILLIAM PENN HW
0500/0410 (SR0022 SEG 0221/1549)

000472 FT

000472 FT 1 0 00773 2 08 0000+00
NC RAMP C RD
WOOD AV
(SR2017 SEG 0020/0779)
S 0500/0000 LENGTH(AH 0410 BK 0472)

INTER-AHD WOOD AV
0010/0472 (SR2017 SEG 0021/0449)

TO 2017/0020 SH
(CONN)

0010/0457
000000 FT

000000 FT 1 0 00773 2 06 0000+00
NC RAMP A RD
INTER-BK WILLIAM PENN HW
(SR0022 SEG 0220/1042)
MFC BEGIN = F
S 0010/0000 LENGTH(AH 0472 BK 0000)

DIR: E TOTAL LEN: .591 MI. DIST: 05-5 SR: 8009
LEFT MUN: BUSHKILL TOWNSHIP T RIGHT MUN: BUSHKILL TOWNSHIP T

```
003118 FT                    003118 FT
                             INTER-AHD  SR 0033 SH
                             0750/0630  (SR0033 SEG 0170/0763)
                                        FROM 1008/0020 SH
                             0750/0115  (CONN)
002488 FT                    002488 FT  1 0 01098 2 23 0000+00
                                  NC RAMP R RD
                                        HENRY RD
                                        (SR1008 SEG 0020/2666)
                           S 0750/0000  LENGTH(AH 0630 BK 0954)

                                        HENRY RD
                             0500/0954  (SR1008 SEG 0020/2039)
                                        TO 1008/0020 SH
                             0500/0802  (CONN)
001534 FT                    001534 FT  1 0 01098 2 22 0000+00
                                  NC RAMP Q RD
                             INTER-BK   SR 0033 SH
                                        (SR0033 SEG 0171/0859)
                           S 0500/0000  LENGTH(AH 0954 BK 0640)

                             INTER-AHD  SR 0033 SH
                             0250/0640  (SR0033 SEG 0161/2058)
                                        FROM 1008/0020 SH
                             0250/0102  (CONN)
000894 FT                    000894 FT  1 0 01098 2 20 0000+00
                                  NC RAMP N RD
                                        HENRY RD
                                        (SR1008 SEG 0020/2039)
                           S 0250/0000  LENGTH(AH 0640 BK 0894)

                                        HENRY RD
                             0010/0894  (SR1008 SEG 0020/2666)
                                        TO 1008/0020 SH
                             0010/0760  (CONN)
000000 FT                    000000 FT  1 0 01098 2 21 0000+00
                                  NC RAMP P RD
                             INTER-BK   SR 0033 SH
                                        (SR0033 SEG 0160/2035)
                                        MFC BEGIN = F
                           S 0010/0000  LENGTH(AH 0894 BK 0000)
```

DIR: E TOTAL LEN: .345 MI. DIST: 05-5 SR: 8008
LEFT MUN: PALMER T RIGHT MUN: PALMER T

```
001822 FT                    001822 FT
                             INTER-AHD SALES ST
                             0510/0428 (SR2040 SEG 0010/0551)
001394 FT                    001394 FT 1 0 00773 2 05 0000+00
                                   NC RAMP D RD
                             INTER-BK  WILLIAM PENN HW
                                       (SR0022 SEG 0201/1191)
                           S 0510/0000 LENGTH(AH 0428 BK 0210)

                             INTER-AHD WILLIAM PENN HW
                             0500/0210 (SR0022 SEG 0201/0801)
001184 FT                    001184 FT 1 0 00773 2 04 0000+00
                                   NC RAMP C RD
                             INTER-BK  SALES ST
                                       (SR2040 SEG 0010/0551)
                           S 0500/0000 LENGTH(AH 0210 BK 0413)

                             INTER-AHD WILLIAM PENN HW
                             0020/0413 (SR0022 SEG 0190/2998)
                                       FROM 2012/0191 SH
                             0020/0069 (CONN)
000771 FT                    000771 FT 1 0 00773 2 03 0000+00
                                   NC RAMP B RD
                                       TWENTYFIFTH ST
                                       (SR2012 SEG 0190/0548)
                                       (SR2012 SEG 0191/0526)
                           S 0020/0000 LENGTH(AH 0413 BK 0771)

                                       TWENTYFIFTH ST
                                       (SR2012 SEG 0190/0524)
                                       (SR2012 SEG 0191/0506)
                             0010/0771
                                       TO 2012/0191 SH
                             0010/0613 (CONN)
000000 FT                    000000 FT 1 0 00773 2 02 0000+00
                                   NC RAMP A RD
                             INTER-BK  WILLIAM PENN HW
                                       (SR0022 SEG 0190/2458)
                                       MFC BEGIN = F
                           S 0010/0000 LENGTH(AH 0771 BK 0000)
```

DIR: N TOTAL LEN: .672 MI. DIST: 05-5 SR: 8007
LEFT MUN: STOCKERTOWN BOROUGH B RIGHT MUN: STOCKERTOWN BOROUGH B

```
003547 FT                    003547 FT
                             INTER-AHD  SR 0033 SH
                             0750/1006  (SR0033 SEG 0130/0950)

002541 FT                    002541 FT 1 0 01098 2 18 0000+00
                                   NC RAMP L RD
                                         INDUSTRIAL BLVD
                                         (SR0191 SEG 0171/2876)
                                         (SR0191 SEG 0170/2935)
                             S 0750/0000 LENGTH(AH 1006 BK 0874)

                                         INDUSTRIAL BLVD
                                         (SR0191 SEG 0170/2153)
                                         (SR0191 SEG 0171/2136)
                             0500/0874

001667 FT                    001667 FT 1 0 01098 2 19 0000+00
                                   NC RAMP M RD
                             INTER-BK   SR 0033 SH
                                         (SR0033 SEG 0131/0905)
                             S 0500/0000 LENGTH(AH 0874 BK 0718)

                             INTER-AHD  SR 0033 SH
                             0250/0718  (SR0033 SEG 0121/1911)

000949 FT                    000949 FT 1 0 01098 2 16 0000+00
                                   NC RAMP J RD
                                         INDUSTRIAL BLVD
                                         (SR0191 SEG 0171/2136)
                                         (SR0191 SEG 0170/2153)
                             S 0250/0000 LENGTH(AH 0718 BK 0949)

                                         INDUSTRIAL BLVD
                                         (SR0191 SEG 0171/2876)
                                         (SR0191 SEG 0170/2935)
                             0010/0949

000000 FT                    000000 FT 1 0 01098 2 17 0000+00
                                   NC RAMP K RD
                             INTER-BK   SR 0033 SH
                                         (SR0033 SEG 0120/1790)
                                         MFC BEGIN = F
                             S 0010/0000 LENGTH(AH 0949 BK 0000)
```

DIR: W TOTAL LEN: .806 MI. DIST: 05-5 SR: 8006
LEFT MUN: BETHLEHEM TOWNSHIP T RIGHT MUN: BETHLEHEM TOWNSHIP T

004258 FT

003115 FT



004258 FT
INTER-AHD WILLIAM PENN HY
0760/1143 (SR0022 SEG 0100/1419)

FROM 3015/0080 SH
0760/0049 (CONN)
003115 FT 1 0 00772 2 00 0001+72

DIR: W TOTAL LEN: .806 MI. DIST: 05-5 SR: 8006
LEFT MUN: BETHLEHEM TOWNSHIP T RIGHT MUN: BETHLEHEM TOWNSHIP T

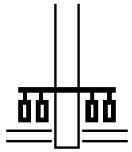

NC RAMP A RD
NAZARETH PK
(SR3015 SEG 0081/1933)
(SR3015 SEG 0080/1924)
S 0760/0000 LENGTH(AH 1143 BK 0983)

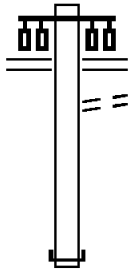

NAZARETH PK
(SR3015 SEG 0081/1964)
(SR3015 SEG 0080/1954)
0750/0983
TO 3015/0080 SH
0750/0885 (CONN)

002132 FT

002132 FT 1 0 00772 2 01 0001+72
NC RAMP B RD
INTER-BK WILLIAM PENN HY
(SR0022 SEG 0100/1163)
S 0750/0000 LENGTH(AH 0983 BK 1093)

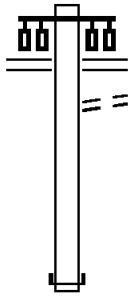

NAZARETH PK
(SR0191 SEG 0011/0465)
(SR0191 SEG 0010/0445)
0510/1093
TO 0191/0010 SH
0510/1006 (CONN)

001039 FT

001039 FT 1 0 00772 2 02 0000+73
NC RAMP C RD
INTER-BK WILLIAM PENN HY
(SR0022 SEG 0101/1761)
S 0510/0000 LENGTH(AH 1093 BK 1039)

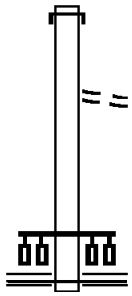

INTER-AHD LEHIGH VALLEY THRUWAY
0500/1039 (SR0022 SEG 0101/1513)

FROM 0191/0010 SH
0500/0172 (CONN)

000000 FT

000000 FT 1 0 00772 2 03 0000+73
NC RAMP D RD
NAZARETH PK
(SR0191 SEG 0011/0448)
(SR0191 SEG 0010/0424)

MFC BEGIN = F
S 0500/0000 LENGTH(AH 1039 BK 0000)

DIR: S TOTAL LEN: 1.025 MI. DIST: 05-5 SR: 8005
LEFT MUN: LOWER NAZARETH T RIGHT MUN: LOWER NAZARETH T

005410 FT

005410 FT
INTER-AHD SR 0033 SH
0760/1530 (SR0033 SEG 0070/1461)

DIR: S TOTAL LEN: 1.025 MI. DIST: 05-5 SR: 8005
LEFT MUN: LOWER NAZARETH T RIGHT MUN: LOWER NAZARETH T

```
003880 FT                    003880 FT 0 0 00000 0 00 0000+00
                                   NC RAMP M RD
                                         NORTHAMPTON ST
                                         (SR0248 SEG 0431/1885)
                             S 0760/0000 LENGTH(AH 1530 BK 1119)

                                         NORTHAMPTON ST
                             0750/1119 (SR0248 SEG 0431/1857)

002761 FT                    002761 FT 1 0 01098 2 14 0000+00
                                   NC RAMP K RD
                             INTER-BK    SR 0033 SH
                                         (SR0033 SEG 0070/0336)
                             S 0750/0000 LENGTH(AH 1119 BK 1219)

                                         NORTHAMPTON ST
                                         (SR0248 SEG 0431/0782)
                                         (SR0248 SEG 0430/0802)
                             0260/1219

001542 FT                    001542 FT 0 0 00000 0 00 0000+00
                                   NC RAMP L RD
                             INTER-BK    SR 0033 SH
                                         (SR0033 SEG 0061/2538)
                             S 0260/0000 LENGTH(AH 1219 BK 1542)

                             INTER-AHD   SR 0033 SH
                             0250/1542 (SR0033 SEG 0061/1601)

000000 FT                    000000 FT 1 0 01098 2 12 0000+00
                                   NC RAMP J RD
                                         NORTHAMPTON ST
                                         (SR0248 SEG 0431/0753)
                                         (SR0248 SEG 0430/0778)

                                         MFC BEGIN = F
                             S 0250/0000 LENGTH(AH 1542 BK 0000)
```

DIR: W TOTAL LEN: .750 MI. DIST: 05-5 SR: 8004
LEFT MUN: HANOVER T RIGHT MUN: HANOVER T

003960 FT

003021 FT

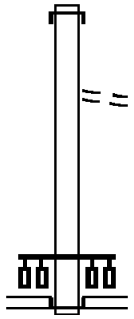

003960 FT
INTER-AHD LEHIGH VALLEY THRUWAY
0760/0939 (SR0022 SEG 0050/0928)

FROM 3011/0090 SH
0760/0100 (CONN)
003021 FT 1 0 00772 2 09 0006+67
NC RAMP A RD
SR 3011 SH
(SR3011 SEG 0090/1503)
(SR3011 SEG 0091/1503)

INTER-BK CENTER ST
(SR3011 SEG 0090/1503)
S 0760/0000 LENGTH(AH 0939 BK 0858)

DIR: W TOTAL LEN: .750 MI. DIST: 05-5 SR: 8004
LEFT MUN: HANOVER T RIGHT MUN: HANOVER T

```
                                          INTER-AHD CENTER ST
                                                    (SR3011 SEG 0090/1517)
                                                    CENTER ST
                                                    (SR3011 SEG 0090/1517)
                                                    (SR3011 SEG 0091/1517)
                                          0750/0858
                                                    TO 3011/0090 SH
                                          0750/0755 (CONN)

002163 FT                                 002163 FT 1 0 00772 2 08 0000+00
                                                NC RAMP B RD
                                          INTER-BK  LEHIGH VALLEY THRUWAY
                                                    (SR0022 SEG 0050/0703)
                                        S 0750/0000 LENGTH(AH 0858 BK 0910)

                                          INTER-AHD BATH PK
                                                    (SR0512 SEG 0010/0341)
                                          0510/0910
                                                    TO 0512/0010 SH
                                          0510/0813 (CONN)

001253 FT                                 001253 FT 1 0 00772 2 04 0000+00
                                                NC RAMP C RD
                                          INTER-BK  LEHIGH VALLEY THRUWAY
                                                    (SR0022 SEG 0051/0933)
                                        S 0510/0000 LENGTH(AH 0910 BK 0786)

                                          INTER-AHD LEHIGH VALLEY THRUWAY
                                          0500/0786 (SR0022 SEG 0051/0684)

000467 FT                                 000467 FT 1 0 00772 2 06 0006+29
                                                NC RAMP D RD

                                          INTER-BK  BATH PK
                                                    (SR0512 SEG 0010/0314)
                                        S 0500/0000 LENGTH(AH 0786 BK 0467)

                                          INTER-AHD LEHIGH VALLEY THRUWAY
                                          0250/0467 (SR0022 SEG 0041/1874)
000000 FT                                 000000 FT 0 0 00000 0 00 0000+00
                                                NC RAMP E RD
                                          INTER-BK  BATH PK
                                                    (SR0512 SEG 0011/0273)
                                                    MFC BEGIN = F
                                        S 0250/0000 LENGTH(AH 0467 BK 0000)
```

DIR: S TOTAL LEN: 1.058 MI. DIST: 05-5 SR: 8003
LEFT MUN: LOWER NAZARETH T RIGHT MUN: LOWER NAZARETH T

005587 FT

005587 FT
INTER-AHD SR 0033 SH
0760/1651 (SR0033 SEG 0040/1516)

DIR: S TOTAL LEN: 1.058 MI. DIST: 05-5 SR: 8003
LEFT MUN: LOWER NAZARETH T RIGHT MUN: LOWER NAZARETH T

```
003936 FT                    003936 FT 1 0 01098 2 11 0000+00
                                  NC RAMP U RD
                                       HECKTOWN RD
                                       (T437)
                             S 0760/0000 LENGTH(AH 1651 BK 1136)

                                       HECKTOWN RD
                                       (T437)
                             0750/1136
                                       LC TO HECKTOWN RD
                             0750/1076 (CONN)

002800 FT                    002800 FT 1 0 01098 2 10 0000+00
                                  NC RAMP T RD
                             INTER-BK  SR 0033 SH
                                       (SR0033 SEG 0040/0473)
                             S 0750/0000 LENGTH(AH 1136 BK 1725)

                                       HECKTOWN RD
                             0500/1725 (T437)

001075 FT                    001075 FT 1 0 01098 2 09 0000+00
                                  NC RAMP S RD
                             INTER-BK  SR 0033 SH
                                       (SR0033 SEG 0041/1677)
                             S 0500/0000 LENGTH(AH 1725 BK 1075)

                             INTER-AHD SR 0033 SH
                             0250/1075 (SR0033 SEG 0031/1693)

                                       LC FROM HECKTOWN RD
                             0250/0083 (CONN)
000000 FT                    000000 FT 1 0 01098 2 08 0000+00
                                  NC RAMP R RD
                                       W HECKTOWN RD
                                       (T437)
                                       MFC BEGIN = F
                             S 0250/0000 LENGTH(AH 1075 BK 0000)
```

DIR: N TOTAL LEN: .566 MI. DIST: 05-5 SR: 8002
LEFT MUN: HANOVER T RIGHT MUN: HANOVER T

```
002989 FT                    002989 FT
                             INTER-AHD  SR 9402 SH
                             0770/1066  (SR9402 SEG 0010/1073)

                                        FROM 1009/0040 SH
                             0770/0119  (CONN)
001923 FT                    001923 FT  1 0 00772 2 11 0000+00
                                  NC RAMP MB RD
                                        SCHOENERSVILLE RD
                                        (SR1009 SEG 0041/1933)
                                        (SR1009 SEG 0040/1933)
                           S 0770/0000  LENGTH(AH 1066 BK 0802)

                                        SCHOENERSVILLE RD
                                        (SR1009 SEG 0041/1955)
                                        (SR1009 SEG 0040/1955)
                             0760/0802
                                        TO 1009/0040 SH
                             0760/0567  (CONN)
001121 FT                    001121 FT  1 0 00772 2 10 0003+45
                                  NC RAMP MA RD
                             INTER-BK   SR 9402 SH
                                        (SR9402 SEG 0010/0396)
                           S 0760/0000  LENGTH(AH 0802 BK 1121)

                                        SCHOENERSVILLE RD
                                        (SR1009 SEG 0051/0378)
                                        (SR1009 SEG 0050/0365)
                             0500/1121

000000 FT                    000000 FT  1 0 00772 2 12 0000+00
                                  NC RAMP NA RD
                             INTER-BK   WILLIAM PENN HW
                                        (SR0022 SEG 0011/1070)
                                        MFC BEGIN = F
                           S 0500/0000  LENGTH(AH 1121 BK 0000)
```

DIR: S TOTAL LEN: 2.857 MI. DIST: 05-5 SR: 8001
LEFT MUN: BETHLEHEM TOWNSHIP T RIGHT MUN: BETHLEHEM TOWNSHIP T

015086 FT

015086 FT
INTER-AHD WILLIAM PENN HW
0760/2088 (SR0022 SEG 0160/1494)

012998 FT

012998 FT 1 0 01098 2 00 0000+00
NC RAMP A RD
INTER-BK SR 0033 SH
(SR0033 SEG 0016/1339)

DIR: S TOTAL LEN: 2.857 MI. DIST: 05-5 SR: 8001
LEFT MUN: BETHLEHEM TOWNSHIP T RIGHT MUN: BETHLEHEM TOWNSHIP T

0760/0000 LENGTH(AH 2088 BK 1802)

INTER-AHD SR 0033 SH
0750/1802 (SR0033 SEG 0016/2059)

011196 FT

011196 FT 1 0 01098 2 01 0000+00
NC RAMP AA RD
INTER-BK WILLIAM PENN HW
(SR0022 SEG 0160/0593)
0750/0000 LENGTH(AH 1802 BK 2090)

INTER-AHD SR 0033 SH
0510/2090 (SR0033 SEG 0020/1663)

009106 FT

009106 FT 1 0 01098 2 06 0000+00
NC RAMP D RD
INTER-BK WILLIAM PENN HW
(SR0022 SEG 0161/1404)
0510/0000 LENGTH(AH 2090 BK 1717)

INTER-AHD WILLIAM PENN HW
0500/1717 (SR0022 SEG 0161/0534)

007389 FT

007389 FT 1 0 01098 2 07 0000+00
NC RAMP DA RD
INTER-BK SR 0033 SH
(SR0033 SEG 0020/0616)
0500/0000 LENGTH(AH 1717 BK 1705)

INTER-AHD SR 0033 SH
0260/1705 (SR0033 SEG 0021/0859)

DIR: S TOTAL LEN: 2.857 MI. DIST: 05-5 SR: 8001
LEFT MUN: BETHLEHEM TOWNSHIP T RIGHT MUN: BETHLEHEM TOWNSHIP T

```
005684 FT                    005684 FT 1 0 01098 2 05 0000+00
                                   NC RAMP CA RD
                             INTER-BK  WILLIAM PENN HW
                                       (SR0022 SEG 0151/2037)
                             S 0260/0000 LENGTH(AH 1705 BK 2242)

                             INTER-AHD WILLIAM PENN HW
                             0250/2242 (SR0022 SEG 0151/0930)

                             0250/1344 BMSEN 48/8001/0250/1143
                                       1 0 01098 2 04 0023+05
                                       COUNTRY CLUB
                             0250/1143 BMSBG 48/8001/0250/1143

003442 FT                    003442 FT 1 0 01098 2 04 0000+00
                                   NC RAMP C RD
                             INTER-BK  SR 0033 SH
                                       (SR0033 SEG 0021/1760)
                             S 0250/0000 LENGTH(AH 2242 BK 1437)

                             INTER-AHD WILLIAM PENN HW
                             0020/1437 (SR0022 SEG 0150/2196)

002005 FT                    002005 FT 1 0 01098 2 03 0000+00
                                   NC RAMP BA RD
                             INTER-BK  SR 0033 SH
                                       (SR0033 SEG 0017/2210)
                             S 0020/0000 LENGTH(AH 1437 BK 2005)

                             INTER-AHD SR 0033 SH
                             0010/2005 (SR0033 SEG 0017/1135)

                             0010/0980 BMSEN 48/8001/0010/0774
                                       1 0 01098 2 02 0017+00
                                       COUNTRY CLUB
                             0010/0774 BMSBG 48/8001/0010/0774

000000 FT                    000000 FT 1 0 01098 2 02 0000+00
                                   NC RAMP B RD
                             INTER-BK  WILLIAM PENN HW
                                       (SR0022 SEG 0150/1082)
                                       MFC BEGIN = F
                             S 0010/0000 LENGTH(AH 2005 BK 0000)
```

DIR: B TOTAL LEN: 2.611 MI. DIST: 05-5 SR: 4027
LEFT MUN: MOORE T RIGHT MUN: MOORE T

013788 FT

013788 FT MONOCACY DR
0050/3286 (SR0987 SEG 0120/3593)
LEVI DR
0050/2808 (PRDR)

WEST BEERSVILLE RD
(T559)

0050/0269

DIR: B TOTAL LEN: 2.611 MI. DIST: 05-5 SR: 4027
LEFT MUN: MOORE T RIGHT MUN: MOORE T

	010502 FT		010502 FT 2 0 48086 0 00 0209+60
			EAST BEERSVILLE RD
			(T559)
		==	0050/0000 LENGTH(AH 3286 BK 3923)
OLIVE BRANCH LN			
(TWP)	0040/2418	==	
			BUSS RD
		==	0040/1686 (T574)
			KELLY LN
		==	0040/0767 (T841)
	006579 FT		006579 FT 2 0 48086 0 00 0171+08
			0040/0000 LENGTH(AH 3923 BK 2453)
			WHITETAIL DEER DR
		==	0030/1466 (SR4006 SEG 0040/0000)
	004126 FT		004126 FT 2 0 48086 0 00 0145+83
			0030/0000 LENGTH(AH 2453 BK 2493)
	001633 FT		001633 FT 2 0 48086 0 00 0120+40
			KUTER RD
			(T589)
		==	0020/0000 LENGTH(AH 2493 BK 1633)
			DOGWOOD LN
		==	0010/1018 (T590)
			MOORE
			0010/0509 EAST ALLEN T
			NC GROUSE DR
			WEST MAIN BL
2 0 48086 0 00 0103+32	000000 FT		000000 FT (SR0248 SEG 0250/2166)
WEST MAIN BL			MFC BEGIN = E
(SR0248 SEG 0250/2166)	0010/0000		0010/0000 LENGTH(AH 1633 BK 0000)

DIR: B TOTAL LEN: 6.519 MI. DIST: 05-5 SR: 4025
LEFT MUN: MOORE T RIGHT MUN: MOORE T

	034419 FT		034419 FT BUSHKILL DR
			0120/1123 (SR4019 SEG 0040/0000)
			0120/0712 BMSEN 48/4025/0120/0679
			0 0 00000 0 00 0000+00
			WEST FORK CK
			0120/0679 BMSBG 48/4025/0120/0679
	033296 FT		033296 FT 2 0 48043 0 01 0373+60
			MOORE
			BUSHKILL TOWNSHIP T
			S 0120/0000 LENGTH(AH 1123 BK 3069)
			RUTH RD
		==	0110/1930 (TWP)
			JAMES WAY RD
		==	0110/1038 (TWP)
CLOVERSHIRE RD (TWP)	0110/0639	==	
	030227 FT		030227 FT 2 0 48043 0 01 0401+35
			CHURCH RD
			(SR4016 SEG 0020/2478)
			S 0110/0000 LENGTH(AH 3069 BK 3690)
SIEFERT RD (T750)	0100/3280	==	
REDSTONE DR (TWP)	0100/2453	==	
SADDLE DR (T774)	0100/1780	==	
			CLEARFIELD RD
		== ==	0100/1301 (TWP)

DIR: B TOTAL LEN: 6.519 MI. DIST: 05-5 SR: 4025
LEFT MUN: BUSHKILL TOWNSHIP T RIGHT MUN: BUSHKILL TOWNSHIP T

HAWK AV
(T763)
0100/0423 ==
026537 FT

026537 FT 2 0 48043 0 01 0438+25
MOORESTOWN RD
(SR0512 SEG 0240/1418)
S 0100/0000 LENGTH(AH 3690 BK 3202)

MARFIELD DR
== 0090/0473 (TWP)
023335 FT
023335 FT 2 0 48043 0 01 0470+44
FIREHOUSE LN
(T759)
== S 0090/0000 LENGTH(AH 3202 BK 3444)

CONSTITUTION AV
== 0080/2418 (T752)

MILLER RD
== 0080/1346 (T634)

LUCAS LN
(TWP)
0080/0930 ==

019891 FT
019891 FT 2 0 48043 0 01 0504+58
VILLAGE: BUSHKILL CENTR
BELFAST RD
(SR1010 SEG 0010/0000)

MEYER RD
(T607)
0080/0000 == S 0080/0000 LENGTH(AH 3444 BK 2510)

VIRGINIA DR
(TWP)
0070/1735 ==

LAHR RD
== 0070/0379 (T630)
017381 FT
017381 FT 2 0 48043 0 01 0528+23
S 0070/0000 LENGTH(AH 2510 BK 3690)

DIR: B TOTAL LEN: 6.519 MI. DIST: 05-5 SR: 4025
LEFT MUN: BUSHKILL TOWNSHIP T RIGHT MUN: BUSHKILL TOWNSHIP T

	013691 FT		013691 FT 2 0 48043 0 01 0562+80
			0060/0000 LENGTH(AH 3690 BK 2620)
WEST DOUGLASVILLE RD (T601)	0050/1808		EAST DOUGLASVILLE RD (T601) 0050/1808
			0050/1199 BMSEN 48/4025/0050/1158 2 0 48043 0 01 0580+62 W.BR.BUSHKIL
			0050/1158 BMSBG 48/4025/0050/1158
NOLF RD (T569)	0050/0653		
	011071 FT		011071 FT 2 0 48043 0 01 0592+53 VILLAGE: ALUTA
ALUTA MILL RD (SR4023 SEG 0031/0559)	0050/0000		ALUTA MILL RD (T630) 0050/0000 LENGTH(AH 2620 BK 2730)
			ROSE INN AV 0040/1193 (T518)
HALL RD (T636)	0040/0930		
	008341 FT		008341 FT 2 0 48043 0 01 0620+03
			0040/0000 LENGTH(AH 2730 BK 2479)
HALL RD (T518)	0030/1840		
CHERRY HILL RD (SR4012 SEG 0070/2124)	0030/0595		
	005862 FT		005862 FT 2 0 48043 0 01 0644+95 VILLAGE: CHERRY HILL

DIR: B TOTAL LEN: 6.519 MI. DIST: 05-5 SR: 4025
LEFT MUN: BUSHKILL TOWNSHIP T RIGHT MUN: BUSHKILL TOWNSHIP T

			JACOBSBURG RD
			(SR1001 SEG 0010/0000)
			NC BUSHKILL-CENTER RD
		0030/0000	LENGTH(AH 2479 BK 3252)
			HILLENDALE AV
		0024/2726	(TWP)
			BUSHKILL TOWNSHIP
		0024/2181	UPPER NAZARETH T
			WEST BEIL AV
		0024/2174	(T515)
HILL AV (T563)	0024/1225		
	002610 FT	002610 FT	2 0 48043 0 01 0677+53
			SAINT ELMO ST
			(T568)
		0024/0000	LENGTH(AH 3252 BK 2137)
MORRIS ST (T568)	0020/2019		
			UPPER NAZARETH
		0020/1990	NAZARETH B
			SPRING BROOK TER
		0020/1907	(T562)
			SHOENECK CK.
			STRUCTURE LENGTH 10 FT
		0020/1720	BMSID 48/4025/0020/1720
SCHOENECK RD (BORO)	0020/1643		POND RD
		0020/1643	(BORO)
EAST HIGH ST (SR4021 SEG 0010/0000)	0020/1080		EAST HIGH ST
		0020/1080	(BORO)
			EAST NORTH ST
		0020/0739	(BORO)
	000473 FT	000473 FT	2 0 48043 0 01 0698+92
			CHESTNUT ST
			(BORO)
		0020/0000	LENGTH(AH 2137 BK 0473)
	000000 FT	000000 FT	2 0 48043 0 01 0703+68
			NC NORTH BROAD ST
			CENTER ST
			(SR0191 SEG 0130/0000)
		INTER-BK	BROAD ST
			(SR0191 SEG 0130/0000)
			MFC BEGIN = D
CENTER ST (BORO)	0010/0000	0010/0000	LENGTH(AH 0473 BK 0000)

DIR: B TOTAL LEN: .779 MI. DIST: 05-5 SR: 4023
LEFT MUN: BUSHKILL TOWNSHIP T RIGHT MUN: BUSHKILL TOWNSHIP T

ALUTA MILL RD INTER-AHD
(T630)
BUSHKILL CENTER RD
(SR4025 SEG 0050/0000) 0031/0559
2 0 48100 0 00 0034+83 003556 FT
ROBERTS RD
(TWP)
MFC BEGIN = E
LENGTH(AH 0559 BK 0983) 0031/0000

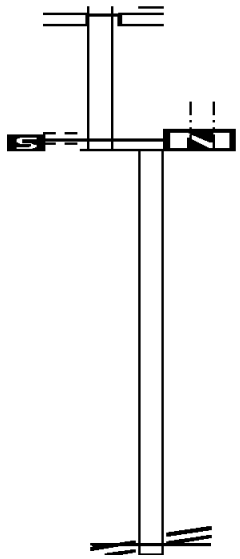

003556 FT
7030/0000 LTH AH 000100 BK 000983

002573 FT

002573 FT 2 0 48100 0 00 0025+00
S 0020/0000 LENGTH(AH 0983 BK 2573)

000000 FT

000000 FT 2 0 48100 0 00 0000+00
CHERRY HILL RD
(SR4012 SEG 0060/1127)
NC WEST ALUTA MILL RD
MFC BEGIN = E
S 0010/0000 LENGTH(AH 2573 BK 0000)

CHERRY HILL RD
(SR4012 SEG 0060/1127) 0010/0000

DIR: B TOTAL LEN: .638 MI. DIST: 05-5 SR: 4022
LEFT MUN: WALNUTPORT B RIGHT MUN: WALNUTPORT B

003368 FT

POI

003368 FT (APRA) LIVENGOOD EXCAVA
REF-AHD MOUNTAIN VIEW DR

DIR: B TOTAL LEN: .638 MI. DIST: 05-5 SR: 4022
LEFT MUN: WALNUTPORT B RIGHT MUN: WALNUTPORT B

		*	0030/0611 (T946)
LEHIGH GAP ST			LEHIGH GAP ST
(BORO)	0030/0256		0030/0256 (BORO)
TO 0145/0110 SH			FROM 0145/0104 SH
(CONN)	0030/0077		0030/0077 (CONN)
	002757 FT		002757 FT 1 0 00751 0 00 0000+00
			NC MOUNTAIN VIEW DR
			BEST AV
			(SR0145 SEG 0110/0000)
		S	0030/0000 LENGTH(AH 0611 BK 2146)
FROM 0145/0110 SH			TO 0145/0105 SH
(CONN)	0020/1970		0020/1970 (CONN)
			LINCOLN AV
			0020/1253 (BORO)
PALM ST			
(BORO)	0020/0967		
CHERRY ST			
(BORO)	0020/0526		
			WASHINGTON ST
			0020/0360 (BORO)
UNNAMED AL			
(BORO)	0020/0312		
			CARBON ST
			0020/0066 (BORO)
	000611 FT		000611 FT 1 0 00175 0 05 1249+61
			(AAR 361676D)#TRKS 01
		S	0020/0000 LENGTH(AH 2146 BK 0611)
RAILROAD ST			
(BORO)	0010/0567		
			RAILROAD ST
			0010/0522 (BORO)
			CANAL ST
			0010/0255 (BORO)
CANAL ST			
(BORO)	0010/0234		
			0010/0164 BMSEN 48/4022/0010/0141
			1 0 00175 0 05 1254+46
			LEHIGH CANAL
			0010/0141 BMSBG 48/4022/0010/0141
			LEHIGH ST
			0010/0058 (BORO)
	000000 FT		000000 FT 1 0 00175 0 05 1258+33
			NC MAIN ST
		*	REF-BK MAIN ST
			(SR4016 SEG 0010/1199)
			MFC BEGIN = C
			BK-LEHIGH (39)
		S	0010/0000 LENGTH(AH 0611 BK 0000)

DIR: B TOTAL LEN: 1.736 MI. DIST: 05-5 SR: 4021
LEFT MUN: BUSHKILL TOWNSHIP T RIGHT MUN: BUSHKILL TOWNSHIP T

009167 FT

GOWER RD
(T753)

0040/1934

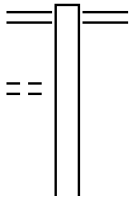

009167 FT CHERRYHILL RD
0040/2771 (SR4012 SEG 0060/0000)

DIR: B TOTAL LEN: 1.736 MI. DIST: 05-5 SR: 4021
LEFT MUN: BUSHKILL TOWNSHIP T RIGHT MUN: BUSHKILL TOWNSHIP T

LEFT		RIGHT	
			YOUNG RD
		0040/0321	(T595)
	006396 FT	006396 FT	2 0 48108 0 00 0024+80
			BUSHKILL TOWNSHIP
			UPPER NAZARETH T
		S 0040/0000	LENGTH(AH 2771 BK 2540)
			W BEIL AV
		0030/2239	(T515)
LEVIS RD (T513)	0030/1520		
2 0 48108 0 00 0000+00	003856 FT	003856 FT	UPPER NAZARETH
CEMETERY ENTRANCE			NAZARETH B
(PRDR)	0030/0000	S 0030/0000	LENGTH(AH 2540 BK 1281)
	002575 FT	002575 FT	2 0 48104 0 00 0023+83
		S 0020/0000	LENGTH(AH 1281 BK 2575)
FOREST DR (BORO)	0010/2351		
WOODSIDE AV (BORO)	0010/2037		
HILLSIDE AV (BORO)	0010/1803		
GREENWOOD AV (BORO)	0010/1574		
			BLACK ROCK RD
		0010/1489	(BORO)
CHURCH ST (BORO)	0010/1290		
			GREEN ST
		0010/0954	(BORO)
		0010/0649	MFC BEGIN = D
			MAIN ST
MAIN ST (BORO)	0010/0645	0010/0645	(BORO)
SPRUCE ST (BORO)	0010/0327		
	000000 FT	000000 FT	2 0 48104 0 00 0000+00
		NC HIGH ST	
			BROAD ST
			(SR4025 SEG 0020/1080)
		INTER-BK	HIGH ST
			(BORO)
			MFC BEGIN = C
		S 0010/0000	LENGTH(AH 2575 BK 0000)

DIR: B TOTAL LEN: 2.330 MI. DIST: 05-5 SR: 4020
LEFT MUN: LEHIGH T RIGHT MUN: LEHIGH T

LEHIGH DR (SR0248 SEG 0100/0000)	012305 FT 0040/2041	012305 FT 0040/2041	LEHIGH DR (SR0248 SEG 0100/0000)
		0040/1128	ALMOND RD (T532)
MUNICIPAL RD (T556)	0040/1001		
2 0 48059 0 00 0102+47 EVERGREEN RD (T532)	010264 FT 0040/0000	010264 FT 5 0040/0000	LENGTH(AH 2041 BK 3456)
CREEK RD (T781)	0030/2617		
		0030/1781	BMSEN 48/4020/0030/1763 0 0 00000 0 00 0000+00

DIR: B TOTAL LEN: 2.330 MI. DIST: 05-5 SR: 4020
LEFT MUN: LEHIGH T RIGHT MUN: LEHIGH T

			TR.BERTSCH
		0030/1763	BMSBG 48/4020/0030/1763
		0030/0273	BMSEN 48/4020/0030/0235
			0 0 00000 0 00 0000+00
			TRIB. BERTSCH CREEK
		0030/0235	BMSBG 48/4020/0030/0235
	006808 FT	006808 FT	2 0 48059 0 00 0068+20
			BARK DR
			(T539)
			ERIC MAPLE DR
			(T568)
		S 0030/0000	LENGTH(AH 3456 BK 3449)
			LONG LANE RD
		0020/1460	(T534)
		0020/0558	BMSEN 48/4020/0020/0513
			0 0 00000 0 00 0000+00
			BERTSCH CK.
		0020/0513	BMSBG 48/4020/0020/0513
			BIRCH RD
		0020/0481	(T530)
2 0 48059 0 00 0034+00	003359 FT	003359 FT	
HICKORY RD			
(T530)	0020/0000	S 0020/0000	LENGTH(AH 3449 BK 3359)
HILLVIEW DR			
(T603)	0010/2512		
BLUEMONT DR			
(T649)	0010/1877		
			MAIN ST
		0010/0577	(T763)
	000000 FT	000000 FT	2 0 48059 0 00 0000+00
			NC MAPLE DR
			MOUNTAIN VIEW DR
			(T815)
			MFC BEGIN = E
		S 0010/0000	LENGTH(AH 3359 BK 0000)

DIR: B TOTAL LEN: 5.528 MI. DIST: 05-5 SR: 4019
LEFT MUN: BUSHKILL TOWNSHIP T RIGHT MUN: BUSHKILL TOWNSHIP T

029186 FT

029186 FT MOORESTOWN RD
0130/2934 (SR0512 SEG 0280/0000)

OLD ALLENTOWN RD
(SR1026 SEG 0010/0000) 0130/0183

026252 FT

026252 FT 2 0 48044 0 00 0461+99
HILDENBRANDT RD
(T751)
S 0130/0000 LENGTH(AH 2934 BK 3313)
BMSEN 48/4019/0120/3240
0120/3255 BRIDGE POSTED (TONS)
2 0 48044 0 00 0459+97
SGL 25 COMB 28
HORN CREEK
0120/3240 BMSBG 48/4019/0120/3240

022939 FT

022939 FT 2 0 48044 0 00 0427+57
S 0120/0000 LENGTH(AH 3313 BK 2323)

020616 FT

020616 FT 2 0 48044 0 00 0404+98
BROAD RD
(T634)
S 0110/0000 LENGTH(AH 2323 BK 3306)

DIR: B TOTAL LEN: 5.528 MI. DIST: 05-5 SR: 4019
LEFT MUN: BUSHKILL TOWNSHIP T RIGHT MUN: BUSHKILL TOWNSHIP T

017310 FT

017310 FT 2 0 48044 0 00 0371+94
CLEARFIELD RD
(T626)
== == S 0100/0000 LENGTH(AH 3306 BK 3086)

014224 FT

014224 FT 2 0 48044 0 00 0339+35
S 0090/0000 LENGTH(AH 3086 BK 2606)

OLD GRADE RD
(T626)
0080/1561 ==

011618 FT

011618 FT 2 0 48044 0 00 0315+15
NC MOUNTAIN RD
BUSHKILL TOWNSHIP
MOORE T
---- S 0080/0000 LENGTH(AH 2606 BK 2102)

P BMSEN 48/4019/0070/0754
0070/0773 BRIDGE POSTED (TONS)
2 0 48044 0 00 0301+36
SGL 18 COMB 29
P W.FK.BUSHKIL
0070/0754 BMSBG 48/4019/0070/0754

WEST END RD
(T583)
0070/0309 ==
009516 FT

009516 FT 2 0 48044 0 00 0294+16
CHURCH RD
(SR4016 SEG 0010/0000)
S 0070/0000 LENGTH(AH 2102 BK 3553)

DIR: B TOTAL LEN: 5.528 MI. DIST: 05-5 SR: 4019
LEFT MUN: MOORE T RIGHT MUN: MOORE T

```
                                                                  005963 FT 2 0 48044 0 00 0258+52
                          005963 FT                             S 0060/0000 LENGTH(AH 3553 BK 0855)

                                                                  0050/0253 BMSEN 48/4019/0050/0233
                                                                            2 0 48044 0 00 0252+43
                                                                            W.FORK BUSHK
                                                                  0050/0233 BMSBG 48/4019/0050/0233
2 0 48044 0 00 0249+93    005108 FT                               005108 FT
SCENIC DR                                                                   MFC BEGIN = E
(SR4014 SEG 0140/1592)     0050/0000                            S 0050/0000 LENGTH(AH 0855 BK 0385)
                          004723 FT                               004723 FT 2 0 48043 0 01 0359+48
                                                                            BUSHKILL CENTER RD
                                                                            (SR4025 SEG 0120/1123)
                                                                            MFC BEGIN = D
                                                                S 0040/0000 LENGTH(AH 0385 BK 1258)

                          003465 FT                               003465 FT 2 0 48044 0 00 0237+00
                                                                S 0030/0000 LENGTH(AH 1258 BK 2779)

                                                                            MOORE
                                                                  0020/0828 BUSHKILL TOWNSHIP T
                                                                            BMSEN 48/4019/0020/0576
                                                                  0020/0595 BRIDGE POSTED (TONS)
                                                                            0 0 00000 0 00 0000+00
                                                                            SGL        26 COMB      35
                                                                            T.BUSHKILL
                                                                  0020/0576 BMSBG 48/4019/0020/0576
BEST RD
(T573)                     0020/0371
                          000686 FT                               000686 FT 2 0 48044 0 00 0209+81
                                                                S 0020/0000 LENGTH(AH 2779 BK 0686)

                          000000 FT                               000000 FT 2 0 48044 1 00 0000+00
                                                                            MOORESTOWN RD
                                                                            (SR0512 SEG 0210/0918)
                                                                      NC BUSHKILL DR
MOORESTOWN RD                                                               MFC BEGIN = E
(SR0512 SEG 0210/0918)     0010/0000                            S 0010/0000 LENGTH(AH 0686 BK 0000)
```

DIR: B TOTAL LEN: .228 MI. DIST: 05-5 SR: 4018
LEFT MUN: LEHIGH T RIGHT MUN: LEHIGH T

```
001206 FT                    001206 FT
                             INTER-AHD WALNUT DR
                                       (TB35)
                                       WALNUT DR
                             0010/1206 (SR4003 SEG 0160/2266)

000000 FT                    000000 FT 2 0 48092 0 00 0000+00
                                  NC ELM RD
                                       BLUE MOUNTAIN DR
                                       (SR4001 SEG 0090/2502)
                                       MFC BEGIN = E
                             0010/0000 LENGTH(AH 1206 BK 0000)
```

DIR: B TOTAL LEN: .996 MI. DIST: 05-5 SR: 4017
LEFT MUN: MOORE T RIGHT MUN: MOORE T

005261 FT

005261 FT
INTER-AHD BEERSVILLE RD
(T559)
MONOCACY DR
0030/1693 (SR0987 SEG 0120/0000)
NC BEERSVILLE RD
BEERSVILLE RD
0030/1280 (T559)

003568 FT

003568 FT 2 0 48099 0 00 0010+08
MOORE
CHAPMAN B
0030/0000 LENGTH(AH 1693 BK 1008)
SEVENTH ST
0020/0651 (BORO)
SIXTH ST
0020/0347 (BORO)

2 0 48099 0 00 0000+00 002560 FT
FIFTH ST
(BORO) 0020/0000

002560 FT FIFTH ST
(SR4010 SEG 0010/0000)
0020/0000 LENGTH(AH 1008 BK 2560)

NC MAIN ST
MONOCACY AV
2 0 48069 0 00 0000+00 000000 FT
MONOCACY AV
(SR0987 SEG 0100/0238) 0010/0000

000000 FT (SR0987 SEG 0100/0238)
MFC BEGIN = E
0010/0000 LENGTH(AH 2560 BK 0000)

DIR: B TOTAL LEN: .880 MI. DIST: 05-5 SR: 4016
LEFT MUN: BUSHKILL TOWNSHIP T RIGHT MUN: BUSHKILL TOWNSHIP T

004646 FT

004646 FT BUSHKILL CENTER RD
0020/2478 (SR4025 SEG 0110/0000)

SWAMP RD
(T613)

0020/0600

002168 FT

002168 FT 2 0 48081 0 00 0026+23
BUSHKILL TOWNSHIP
MOORE T
S 0020/0000 LENGTH(AH 2478 BK 2168)

000000 FT

000000 FT 2 0 48081 0 00 0046+80
BUSHKILL DR
(SR4019 SEG 0070/0000)
NC CHURCH RD
INTER-BK BUSHKILL DR
(SR4019 SEG 0070/0000)
MFC BEGIN = E
S 0010/0000 LENGTH(AH 2168 BK 0000)

DIR: B TOTAL LEN: 2.688 MI. DIST: 05-5 SR: 4015
LEFT MUN: MOORE T RIGHT MUN: MOORE T

014192 FT

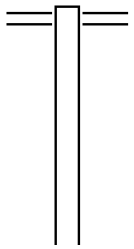

014192 FT EAST SCENIC DR
0050/2832 (SR4014 SEG 0120/1551)

011360 FT

011360 FT 2 0 48045 0 00 0114+28

DIR: B TOTAL LEN: 2.688 MI. DIST: 05-5 SR: 4015

LEFT MUN: MOORE T	RIGHT MUN: MOORE T
	0050/0000 LENGTH(AH 2832 BK 2510)
	DEEMERS RD
	0040/0750 (T618)
008850 FT	008850 FT 2 0 48045 0 00 0089+54
	0040/0000 LENGTH(AH 2510 BK 3835)
2 0 48045 0 00 0050+30 005015 FT	005015 FT
SKUNK RD	
(T610)	
MOUNTAIN RD	NC BENDERS DR
(T579) 0030/0000	0030/0000 LENGTH(AH 3835 BK 2488)
MILLHEIM RD	
(T608) 0020/1748	
002527 FT	002527 FT 2 0 48045 0 00 0025+59
	0020/0000 LENGTH(AH 2488 BK 2527)
000000 FT	000000 FT 2 0 48045 0 00 0000+00
	NC COPELLA RD
	SCENIC DR
	(SR4014 SEG 0110/0000)
	INTER-BK COPELLA RD
	(T612)
	MFC BEGIN = E
	0010/0000 LENGTH(AH 2527 BK 0000)

DIR: B TOTAL LEN: 6.897 MI. DIST: 05-5 SR: 4014
LEFT MUN: MOORE T RIGHT MUN: MOORE T

036414 FT

036414 FT BUSHKILL DR
0140/1592 (SR4019 SEG 0050/0000)

BARRALL RD
(TWP)
0140/0238
034822 FT

034822 FT 2 0 48043 0 01 0339+52
S 0140/0000 LENGTH(AH 1592 BK 2661)

2 0 48043 0 01 0312+91 032161 FT

032161 FT

WEST END RD
(T583)
0130/0000

S 0130/0000 LENGTH(AH 2661 BK 2358)

BENDERS DR
(SR4015 SEG 0050/2832) 0120/1551

2 0 48043 0 01 0289+23 029803 FT

029803 FT

DEEMERS RD
(T618)
0120/0000

S 0120/0000 LENGTH(AH 2358 BK 2110)

DIR: B TOTAL LEN: 6.897 MI. DIST: 05-5 SR: 4014
LEFT MUN: MOORE T RIGHT MUN: MOORE T

	027693 FT			027693 FT	2 0 48043 0 01 0268+08
					COPELLA RD
COPELLA RD					(T612)
(SR4015 SEG 0010/0000)	0110/0000			0110/0000	LENGTH(AH 2110 BK 2831)
	024862 FT			024862 FT	2 0 48043 0 01 0239+81
				0100/0000	LENGTH(AH 2831 BK 2674)
NEWICHAWNOE ST					
(TWP)	0090/2603				
					ELM ST
				0090/2528	(TWP)
					BIRCH ST
				0090/2401	(PRDR)
					LC FROM LIBERTY ST
				0090/2392	(CONN)
					LIBERTY ST
				0090/2281	(PRDR)
					SENECA ST
				0090/2164	(PRDR)
					CHEROKEE ST
				0090/2068	(PRDR)
					TAMENEND RD
				0090/0789	(T778)
SMITH GAP RD					
(T606)	0090/0495				
	022188 FT			022188 FT	2 0 48043 0 01 0212+91
					POINT PHILLIPS RD
					(SR4013 SEG 0030/3601)
					MFC BEGIN = D
				0090/0000	LENGTH(AH 2674 BK 3786)
KERN RD					
(T577)	0080/3249				
					WILLIAMS RD

DIR: B TOTAL LEN: 6.897 MI. DIST: 05-5 SR: 4014
LEFT MUN: MOORE T RIGHT MUN: MOORE T

			0080/1234 (T593)
	018402 FT		018402 FT 2 0 48043 0 01 0174+96 DELPS RD (SR4011 SEG 0020/3360)
			5 0080/0000 LENGTH(AH 3786 BK 3741)
DELPS RD (T588)	0070/3673		
			DERHAMMER RD 0070/1717 (T604)
			0070/0042 BMSEN 48/4014/0070/0000
	014661 FT		014661 FT 2 0 48043 0 01 0137+49 HOKENDAUQUA BMSBG 48/4014/0070/0000
			5 0070/0000 LENGTH(AH 3741 BK 2296)
NORTH OAKS RD (T588)	0060/2214		
	012365 FT		012365 FT 2 0 48043 0 01 0114+58 LILLY HILL RD (T602)
			5 0060/0000 LENGTH(AH 2296 BK 2847)
MOSER RD (SR4009 SEG 0010/0000)	0050/1475		
			0050/0513 BMSEN 48/4014/0050/0499 2 0 48043 0 01 0090+60 BR.HOKENDAUQ
2 0 48043 0 01 0085+73	009518 FT		0050/0499 BMSBG 48/4014/0050/0499 009518 FT

DIR: B TOTAL LEN: 6.897 MI. DIST: 05-5 SR: 4014
LEFT MUN: MOORE T RIGHT MUN: MOORE T

LEFT	RIGHT
NORTH RD (T600) 0050/0000	0050/0000 LENGTH(AH 2847 BK 2757)
	HOCH RD 0040/2000 (SR4007 SEG 0040/1114)
BIEGLEY RD (T598) 0040/0819	
006761 FT	006761 FT 2 0 48043 0 01 0058+13 BIEGLEY RD (T598)
	0040/0000 LENGTH(AH 2757 BK 3057)
PINE RD (T596) 0030/1867	
	APPLEBUTTER RD 0030/0614 (TWP)
2 0 48043 0 01 0027+48 003704 FT	003704 FT
NORTH MINK RD (T586) 0030/0000	0030/0000 LENGTH(AH 3057 BK 2525)
	APPLEBUTTER RD 0020/1607 (TWP)
	GLASE RD 0020/0301 (T565)
001179 FT	001179 FT 2 0 48043 0 00 0000+00 SOUTH MINK RD (T586)
	0020/0000 LENGTH(AH 2525 BK 1179)
000000 FT	000000 FT 2 0 48043 1 00 0000+00 MOUNTAIN VIEW RD (SR0946 SEG 0100/1657)
	NC SCENIC DR INTER-BK TEEL RD (T544)
MOUNTAIN VIEW RD (SR0946 SEG 0100/1657) 0010/0000	MFC BEGIN = E 0010/0000 LENGTH(AH 1179 BK 0000)

DIR: B TOTAL LEN: 1.555 MI. DIST: 05-5 SR: 4013
LEFT MUN: MOORE T RIGHT MUN: MOORE T

	008210 FT		008210 FT INTER-AHD SCENIC DR
SCENIC DR (SR4014 SEG 0090/0000)	0030/3601		0030/3601 (SR4014 SEG 0090/0000)
			N SUMMIT RD
			0030/2567 (T592)
	004609 FT		004609 FT 2 0 48054 0 00 0046+07 WILLIAMS RD (T593)
			0030/0000 LENGTH(AH 3601 BK 2247)
			TOMIC PL
			0020/0925 (T842)
	002362 FT		002362 FT 2 0 48054 0 00 0023+40 BEACON RD (T571)
			0020/0000 LENGTH(AH 2247 BK 2362)
DELPS RD (SR4011 SEG 0010/0000)	0010/0397 000000 FT		000000 FT 2 0 48054 0 00 0000+00 NC POINT PHILLIPS RD MOUNTAIN VIEW DR (SR0946 SEG 0160/0827) MFC BEGIN = D
			0010/0000 LENGTH(AH 2362 BK 0000)

DIR: B TOTAL LEN: 3.368 MI. DIST: 05-5 SR: 4012
LEFT MUN: BUSHKILL TOWNSHIP T RIGHT MUN: BUSHKILL TOWNSHIP T

017783 FT

017783 FT BUSHKILL CENTER RD
0070/2124 (SR4025 SEG 0030/0595)

SIEGFRIED AV
== 0070/0865 (T753)

015659 FT

015659 FT 2 0 48042 0 00 0021+00
YOUNG RD
(T595)
S 0070/0000 LENGTH(AH 2124 BK 3616)

WEST ALUTA MILL RD
(SR4023 SEG 0010/0000) 0060/1127

012043 FT

012043 FT 2 0 48042 0 00 0057+76
HIGH ST
(SR4021 SEG 0040/2771)
MFC BEGIN = E
S 0060/0000 LENGTH(AH 3616 BK 2249)

AUBREY RD
== 0050/1495 (TWP)

2 0 48042 0 00 0080+26 009794 FT

009794 FT BELLA LN

DIR: B TOTAL LEN: 3.368 MI. DIST: 05-5 SR: 4012
LEFT MUN: BUSHKILL TOWNSHIP T RIGHT MUN: BUSHKILL TOWNSHIP T

LEFT	RIGHT
CLEARFIELD RD (T626) 0050/0000	(TWP) S 0050/0000 LENGTH(AH 2249 BK 2979)
NOLF RD (T569) 0040/0720	NOLF RD 0040/0720 (TWP)
006815 FT	006815 FT 2 0 48042 0 00 0109+93 BOK RD (T569) S 0040/0000 LENGTH(AH 2979 BK 2835)
	KNAUSS RD 0030/1836 (T624)
CREAMERY RD (T624) 0030/1087	
003980 FT	003980 FT 2 0 48042 0 00 0138+30 WILLIAMS RD (T599) S 0030/0000 LENGTH(AH 2835 BK 1194)
HAHN RD (T599) 0020/0560	LUTHER LN 0020/0434 (T767)
002786 FT	002786 FT 2 0 48042 0 00 0150+56 S 0020/0000 LENGTH(AH 1194 BK 2786)
FAIRLANE AV (T761) 0010/2198	HOPE DR 0010/1781 (T764)
	BUSHKILL TOWNSHIP 0010/0915 MOORE T
000000 FT	000000 FT 2 0 48042 0 00 0178+14 NAZARETH DR (SR0946 SEG 0220/1174) NC CHERRY HILL RD MFC BEGIN = D
NAZARETH DR (SR0946 SEG 0220/1174) 0010/0000	S 0010/0000 LENGTH(AH 2786 BK 0000)

DIR: B TOTAL LEN: 1.310 MI. DIST: 05-5 SR: 4011
LEFT MUN: MOORE T RIGHT MUN: MOORE T

006917 FT

006917 FT SCENIC RD
0020/3360 (SR4014 SEG 0080/0000)

OAKS RD
(T578)

0020/1131

003557 FT

003557 FT 2 0 48107 0 00 0035+69
S 0020/0000 LENGTH(AH 3360 BK 3557)

MAEFIELD RD
0010/1234 (T794)

000000 FT

000000 FT 2 0 48107 0 00 0000+00
NC DELPS RD
PT PHILLIPS RD
(SR4013 SEG 0010/0397)
MFC BEGIN = E
S 0010/0000 LENGTH(AH 3557 BK 0000)

DIR: B TOTAL LEN: 1.315 MI. DIST: 05-5 SR: 4010
LEFT MUN: MOORE T RIGHT MUN: MOORE T

	006941 FT		006941 FT INTER-AHD YOST RD (T569) MOORESTOWN DR
		0030/2287	(SR0512 SEG 0170/1485)
		0030/1532	SCHOLL RD (T617)
2 0 48069 0 00 0072+24 SUMMIT RD (T592)	004654 FT 0030/0000	0030/0000	004654 FT LENGTH(AH 2287 BK 1765)
		0020/1368	SOUTHMOORE DR (TWP)
ENGLISH RD (T582)	0020/0644		
	002889 FT		002889 FT 2 0 48069 0 00 0054+61 NC YOST RD MOORE
KEYSTONE CT (TWP)	0020/0000	0020/0000	CHAPMAN B LENGTH(AH 1765 BK 2889)
HICKORY LN (BORO)	0010/1613		
		0010/0999	W.BR.MONOCAC STRUCTURE LENGTH 16 FT BMSID 48/4010/0010/0999
DELAWARE AV (BORO)	0010/0370		
POPLAR AL (BORO)	0010/0190		
	000000 FT		000000 FT 2 0 48069 0 00 0025+62 NC FIFTH ST MAIN ST (SR4017 SEG 0020/0000)
		INTER-BK	FIFTH ST (BORO) MFC BEGIN = E
		0010/0000	LENGTH(AH 2889 BK 0000)

DIR: B TOTAL LEN: .495 MI. DIST: 05-5 SR: 4009
LEFT MUN: MOORE T RIGHT MUN: MOORE T

DELPS RD
(T555)

002615 FT
0010/2615

000000 FT

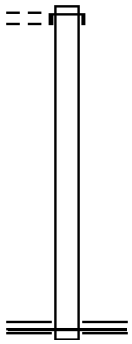

002615 FT
INTER-AHD DELPS RD
0010/2615 (T555)

000000 FT 2 0 48055 0 01 0062+35
NC MOSER RD
SCENIC DR
(SR4014 SEG 0050/1475)
MFC BEGIN = E
0010/0000 LENGTH(AH 2615 BK 0000)

DIR: B TOTAL LEN: 3.420 MI. DIST: 05-5 SR: 4008
LEFT MUN: MOORE T RIGHT MUN: MOORE T

	018057 FT		018057 FT
			INTER-AHD COMMUNITY DR
			(SR0946 SEG 0170/0000)
MTN VIEW DR			MONOCACY RD
(SR0946 SEG 0170/0000)	0060/3450		0060/3450 (SR0987 SEG 0120/3905)
ECKERT LN			
(PRDR)	0060/2845	==	
			PAM DR
		==	0060/1327 (T749)
			DANNERSVILLE RD
		==	0060/0744 (T473)
	014607 FT		014607 FT 2 0 48053 0 00 0146+70
			S 0060/0000 LENGTH(AH 3450 BK 2545)
			BUENA VISTA DR
		==	0050/1803 (T836)
	012062 FT		012062 FT 2 0 48053 0 00 0120+65
			S 0050/0000 LENGTH(AH 2545 BK 2585)

DIR: B TOTAL LEN: 3.420 MI. DIST: 05-5 SR: 4008
LEFT MUN: MOORE T RIGHT MUN: MOORE T

LEFT		RIGHT
	009477 FT	009477 FT 2 0 48053 0 00 0094+80
CHROUST RD (T513)	0040/0000	WHITETAIL DEER DR (SR4006 SEG 0010/0000) 0040/0000 LENGTH(AH 2585 BK 2863)
	006614 FT	006614 FT 2 0 48053 0 00 0066+17
		CHURCH RD (T768) 0030/0000 LENGTH(AH 2863 BK 3202)
HOKENDAUQUA DR (SR4005 SEG 0030/0000)	0020/2193	HOKENDAUQUA DR 0020/2362 (SR4005 SEG 0020/3548)
	003412 FT	003412 FT 2 0 48053 0 00 0034+20
		CIGAR RD (T566) 0020/0000 LENGTH(AH 3202 BK 3412)
CLUB RD (T564)	0010/1743	
	000000 FT	000000 FT 2 0 48053 0 00 0000+00
		PHEASANT DR (SR0248 SEG 0190/0769)
PHEASANT DR (SR0248 SEG 0190/0769)	0010/0000	NC VALLEY VIEW DR MFC BEGIN = D 0010/0000 LENGTH(AH 3412 BK 0000)

DIR: B TOTAL LEN: 1.226 MI. DIST: 05-5 SR: 4007
LEFT MUN: MOORE T RIGHT MUN: MOORE T

	006473 FT		006473 FT SCENIC DR
			0040/1114 (SR4014 SEG 0040/2000)
	005359 FT		005359 FT 2 0 48055 0 01 0050+89
		S	0040/0000 LENGTH(AH 1114 BK 2529)
			0030/0975 BMSEN 48/4007/0030/0953
			2 0 48055 0 01 0035+07
			T.HOKENDAUQU
			0030/0953 BMSBG 48/4007/0030/0953
	002830 FT		002830 FT 2 0 48055 0 01 0025+81
			GLASE RD
			(T565)
		S	0030/0000 LENGTH(AH 2529 BK 2545)
			BMSEN 48/4007/0020/2524
			0020/2545 BRIDGE POSTED (TONS)
			2 0 48055 0 01 0025+61
			SGL 16 COMB 21
			T.HOKENDAUQU
			0020/2524 BMSBG 48/4007/0020/2524
GLASE RD			
(T565)	0020/1970		
LC FOR GLASE RD			
(TWP)	0020/1781		
			0020/0661 BMSEN 48/4007/0020/0618
			2 0 48055 0 00 0006+16
			HOKENDAUQUA
			0020/0618 BMSBG 48/4007/0020/0618
	000285 FT		000285 FT 2 0 48055 0 00 0000+00
			SHORT RD
			(T597)
		S	0020/0000 LENGTH(AH 2545 BK 0285)
	000000 FT		000000 FT 2 0 48055 1 00 0000+00
			NC HOCH RD
			MOUNTAIN VIEW DR
			(SR0946 SEG 0120/2758)
			MFC BEGIN = E
		S	0010/0000 LENGTH(AH 0285 BK 0000)

DIR: B TOTAL LEN: 2.973 MI. DIST: 05-5 SR: 4006
LEFT MUN: MOORE T RIGHT MUN: MOORE T

015698 FT

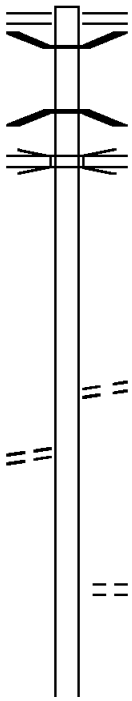

015698 FT MONACACY RD
0050/2782 (SR0987 SEG 0090/0000)
0050/2629 BMSEN 48/4006/0050/2606
2 0 48085 0 00 0001+77
W.B.MONOCACY
0050/2606 BMSBG 48/4006/0050/2606
GOLF CART RD
0050/2100 OP ID 48/4006/0050/2100

012916 FT

012916 FT 2 0 48085 0 00 0027+36
KLINE RD
(T504)
0050/0000 LENGTH(AH 2782 BK 3180)

EGG RD
(T576)

0040/2991

HATCH GRAVEL RD
0040/1313 (T496)

009736 FT

009736 FT 2 0 48085 0 00 0059+80

DIR: B TOTAL LEN: 2.973 MI. DIST: 05-5 SR: 4006
LEFT MUN: MOORE T RIGHT MUN: MOORE T

				GROUSE DR (SR4027 SEG 0030/1466)
			0040/0000	LENGTH(AH 3180 BK 3319)
				MONOCACY CREEK STRUCTURE LENGTH 12 FT
			0030/2191	BMSID 48/4006/0030/2191
ABI LN (TWP)	0030/0928	==		
	006417 FT		006417 FT	2 0 48085 0 00 0093+10 DANNERSVILLE RD (T473)
		== ==	0030/0000	LENGTH(AH 3319 BK 2561)
EVE CT (T803)	0020/1308	== ==	0020/1308	ADAMS LN (T802)
EDEN CT (TWP)	0020/0806	== ==	0020/0806	APPLE DR (TWP)
	003856 FT		003856 FT	2 0 48085 0 00 0118+65 BEERSVILLE RD (T559)
		== ==	0020/0000	LENGTH(AH 2561 BK 3856)
		== ==	0010/2575	BUCK RD (TWP)
		==	0010/1437	RABBIT RD (T572)
				NC WHITETAIL DEER DR VALLEY VIEW DR (SR4008 SEG 0040/0000)
2 0 48085 0 00 0157+28 VALLEY VIEW DR (SR4008 SEG 0040/0000)	000000 FT 0010/0000		INTER-BK 000000 FT 0010/0000	CHROUST RD (TWP) MFC BEGIN = E LENGTH(AH 3856 BK 0000)

DIR: B TOTAL LEN: 2.687 MI. DIST: 05-5 SR: 4005
LEFT MUN: MOORE T RIGHT MUN: MOORE T

014185 FT

014185 FT
INTER-AHD BIGLEY RD
(T598)
MOUNTAIN RD
0050/2925 (SR0946 SEG 0120/1741)

0050/0585 BMSEN 48/4005/0050/0532
2 0 48052 0 00 0120+86
HOKENDAUQUA
0050/0532 BMSBG 48/4005/0050/0532
011260 FT 011260 FT 2 0 48052 0 00 0115+20
SOUTH OAKS RD
(T565)
S 0050/0000 LENGTH(AH 2925 BK 2710)

008550 FT

008550 FT 2 0 48052 0 00 0088+03
WALKER RD

DIR: B TOTAL LEN: 2.687 MI. DIST: 05-5 SR: 4005
LEFT MUN: MOORE T RIGHT MUN: MOORE T

			(TWP)
			0040/0000 LENGTH(AH 2710 BK 1585)
		006965 FT	HOKENDAUQUA DR
2 0 48052 0 00 0072+05	006965 FT	INTER-BK	VALLEY VIEW DR
VALLEY VIEW DR			(SR4008 SEG 0020/2193)
(SR4008 SEG 0020/2193)	0030/0000		0030/0000 LTH AH 001585 BK 000100
	006965 FT		006965 FT
			7022/0000 LTH AH 000100 BK 003548
		INTER-AHD	VALLEY VIEW DR
			(SR4008 SEG 0020/2362)
			VALLEY VIEW DR
		0020/3548	(SR4008 SEG 0020/2362)
		0020/0727	BMSEN 48/4005/0020/0706
			0 0 00000 0 00 0000+00
			HOKENDAUQUA
		0020/0706	BMSBG 48/4005/0020/0706
BEERSVILLE RD			
(T559)	0020/0418		
	003417 FT	003417 FT	2 0 48052 0 00 0034+00
			BEERSVILLE RD
			(T559)
			0020/0000 LENGTH(AH 3548 BK 3417)
LOVE RD			
(T587)	0010/2370		
	000000 FT	000000 FT	2 0 48052 0 00 0000+00
		NC S	HOKENDAUQUA DR
			PHEASANT DR
			(SR0248 SEG 0220/0000)
			MFC BEGIN = E
			0010/0000 LENGTH(AH 3417 BK 0000)

DIR: B TOTAL LEN: 1.533 MI. DIST: 05-5 SR: 4004
LEFT MUN: NAZARETH B RIGHT MUN: NAZARETH B

MAUCH CHUNK ST (SR4002 SEG 0030/0540) WOOD ST (BORO)	008094 FT			008094 FT WOOD ST (BORO) SPRING ST
	0040/0770			0040/0770 (SR4002 SEG 0030/0540) CONVENT AV
		==	==	0040/0255 (BORO)
	007324 FT			007324 FT 2 0 48082 0 00 0073+30 SOUTH PHOENIX ST (BORO)
			==	S 0040/0000 LENGTH(AH 0770 BK 1057) KOHL ST
			==	0030/0537 (BORO)
	006267 FT			006267 FT 2 0 48082 0 00 0062+78 NC MAUCH CHUNK ST NAZARETH UPPER NAZARETH T
				S 0030/0000 LENGTH(AH 1057 BK 2933)
	003334 FT			003334 FT 2 0 48082 0 00 0033+40 GRACEDALE ENTRANCE (PRDR)
			==	S 0020/0000 LENGTH(AH 2933 BK 3334)
				BRIARWOOD LN
			==	0010/1469 (TWP)
				LYNNWOOD DR
			==	0010/0657 (TWP)
				0010/0242 BMSEN 48/4004/0010/0219 2 0 48082 0 00 0002+16 TR.MONOCACY
				0010/0219 BMSBG 48/4004/0010/0219
	000000 FT			000000 FT 2 0 48082 0 00 0000+00 NC PENN ALLEN RD DANIELS RD (SR0946 SEG 0270/0000) MFC BEGIN = D
				S 0010/0000 LENGTH(AH 3334 BK 0000)

DIR: B TOTAL LEN: 7.418 MI. DIST: 05-5 SR: 4003
LEFT MUN: LEHIGH T RIGHT MUN: LEHIGH T

	039166 FT		039166 FT
			7180/0000 LENGTH(AH 2630 BK 2002)
	039166 FT		039166 FT
			7170/0000 LENGTH(AH 2002 BK 0708)
	039166 FT		039166 FT
			7162/0000 LENGTH(AH 0708 BK 2266)
ELM RD			WALNUT DR
(SR4018 SEG 0010/1206)	0160/2266		0160/2266 (T835)
2 0 48061 0 03 0376+15	036900 FT		036900 FT
WOOD RD			
(T813)	0160/0000		S 0160/0000 LENGTH(AH 2266 BK 3505)
			0150/2756 BMSEN 48/4003/0150/2777
			0 0 00000 0 00 0000+00
			BR.INDIAN CK
			0150/2738 BMSBG 48/4003/0150/2777
DOGWOOD RD			DOGWOOD RD
(T541)	0150/2620		0150/2620 (T541)

DIR: B TOTAL LEN: 7.418 MI. DIST: 05-5 SR: 4003
LEFT MUN: LEHIGH T RIGHT MUN: LEHIGH T

		0150/0153	BMSEN 48/4003/0150/0117 0 0 00000 0 00 0000+00 INDIAN CREEK
		0150/0117	BMSBG 48/4003/0150/0117
	033395 FT	033395 FT	2 0 48061 0 03 0340+39 BEECH DR (T551)
		0150/0000	LENGTH(AH 3505 BK 1690) LC TO BEECH DR
		0140/1628	(CONN)
			CEDAR DR
		0140/0389	(T511)
2 0 48061 0 03 0323+64 CEDAR DR (T511)	031705 FT 0140/0000	031705 FT 0140/0000	LENGTH(AH 1690 BK 2376)
	029329 FT	029329 FT	2 0 48061 0 03 0299+87
		0130/0000	LENGTH(AH 2376 BK 2779)
			MURPHY RD
		0120/1144	(T637)
2 0 48061 0 03 0273+13 SYCAMORE DR (T635)	026550 FT 0120/0000	026550 FT 0120/0000	LENGTH(AH 2779 BK 3022)
			MAGNOLIA DR
		0110/1970	(T635)

DIR: B TOTAL LEN: 7.418 MI. DIST: 05-5 SR: 4003
LEFT MUN: LEHIGH T RIGHT MUN: LEHIGH T

023528 FT

023528 FT 2 0 48061 0 03 0241+44
LEHIGH DR
(SR0248 SEG 0150/0000)

MFC BEGIN = E
0110/0000 LENGTH(AH 3022 BK 2666)

TEAK DR
(T758)
0100/2165

DAUBERT RD
0100/2125 (T758)
DAUBERT RD
0100/1935 (T779)

MANGROVE DR
(T760)
0100/1838

020862 FT

020862 FT 2 0 48061 0 03 0215+10
GRANGER RD
(T468)
0100/0000 LENGTH(AH 2666 BK 3022)

CANELLA DR
(T798)
0090/1583

NC WALNUT DR
STEEPLE RD
0090/1262 (T784)

017840 FT

017840 FT 2 0 48061 0 03 0185+59
CHURCH RD
(T477)
LEHIGH
ALLEN TOWNSHIP T
0090/0000 LENGTH(AH 3022 BK 3039)

VALLEY RD
0080/1748 (T472)

DIR: B TOTAL LEN: 7.418 MI. DIST: 05-5 SR: 4003
LEFT MUN: ALLEN TOWNSHIP T RIGHT MUN: ALLEN TOWNSHIP T

	014801 FT		014801 FT	2 0 48061 0 02 0150+34
				COVERED BRIDGE RD
				(T473)
		==	0080/0000	LENGTH(AH 3039 BK 2043)
			0070/1133	BMSEN 48/4003/0070/1073
				0 0 00000 0 00 0000+00
				HOKENDAUQUA
			0070/1073	BMSBG 48/4003/0070/1073
2 0 48061 0 02 0130+01	012758 FT		012758 FT	
MILLRACE RD				
(T473)	0070/0000	==	0070/0000	LENGTH(AH 2043 BK 1613)
				COVERED BRIDGE RD
		==	0060/1433	(TWP)
				PARKVIEW DR
		==	0060/0851	(TWP)
INDIAN TRAIL RD				
(SR3016 SEG 0030/2680)	0060/0040			
	011145 FT		011145 FT	2 0 48061 0 02 0114+00
				HOWERTOWN RD
				(SR3017 SEG 0190/2364)
			0060/0000	LENGTH(AH 1613 BK 2091)
ARROWHEAD LN				
(TWP)	0050/1157	==		
			0050/0107	BMSEN 48/4003/0050/0000
	009054 FT		009054 FT	2 0 48061 0 00 0091+76
				HOKENDAUQUA
				BMSBG 48/4003/0050/0000
			0050/0000	LENGTH(AH 2091 BK 2069)
2 0 48061 0 00 0069+85	006985 FT		006985 FT	
SPRING HILL RD				
(T469)	0040/0000	==	0040/0000	LENGTH(AH 2069 BK 2524)
				LAPPAWINZO RD
		==	0030/2088	(T465)

DIR: B TOTAL LEN: 7.418 MI. DIST: 05-5 SR: 4003
LEFT MUN: ALLEN TOWNSHIP T RIGHT MUN: ALLEN TOWNSHIP T

	004461 FT		004461 FT 2 0 48061 0 00 0044+16
			0030/0000 LENGTH(AH 2524 BK 2008)
			ALLEN TOWNSHIP
			0020/1894 NORTHAMPTON B
MAIN ST (BORO)	0020/1376		
			NC KREIDERSVILLE RD
TWENTYSIXTH ST (BORO)	0020/1167		
TWENTYFIFTH ST (BORO)	0020/0947		
UNNAMED AL (BORO)	0020/0598		
BASS AL (BORO)	0020/0374		
2 0 48061 0 00 0024+28	002453 FT		002453 FT
CHERRYVILLE RD (SR3019 SEG 0010/0000)	0020/0000		0020/0000 LENGTH(AH 2008 BK 2453)
			TWENTYFOURTH ST (BORO)
			0010/2429
			UNKNOWN RD
			0010/1971 (BORO)
CEMENT ST (BORO)	0010/1960		
			LAWRENCE ST
			0010/1733 (BORO)
			E TWENTYTHIRD ST
			0010/1446 (BORO)
			E TWENTYSECOND ST
			0010/0793 (BORO)
TWENTYSECOND ST (BORO)	0010/0786		
			DELBERT ST
			0010/0585 (BORO)
			STATION ST
			0010/0245 (BORO)
	000000 FT		000000 FT 2 0 48061 0 00 0000+00
			NC MAIN ST
			TWENTYFIRST ST (SR0329 SEG 0020/0000)
			INTER-BK MAIN ST (BORO)
			MFC BEGIN = D
			0010/0000 LENGTH(AH 2453 BK 0000)

DIR: B TOTAL LEN: 1.881 MI. DIST: 05-5 SR: 4002
LEFT MUN: NAZARETH B RIGHT MUN: NAZARETH B

	009930 FT		009930 FT	
			* REF-AHD	BELVIDERE ST (BORO)
				BROAD ST (SR0191 SEG 0120/1655)
			0030/3135	
				SPRUCE ST
			0030/2887	(BORO)
			NC	BELVIDERE ST
				MAIN ST (BORO)
			0030/2476	
				GREEN ST
			0030/2066	(BORO)
ALLEY (BORO)	0030/1877		0030/1877	PROGRESS ST (BORO)
				S CHURCH ST
			0030/1661	(BORO)
MAPLE ST (BORO)	0030/1462			
				WASHINGTON ST
			0030/1259	(BORO)
WILLOW ST				

DIR: B TOTAL LEN: 1.881 MI. DIST: 05-5 SR: 4002
LEFT MUN: NAZARETH B RIGHT MUN: NAZARETH B

(BORO)	0030/1017		NC MAUCH CHUNK ST
MAUCH CHUNK ST			WOOD ST
(SR4004 SEG 0040/0770)	0030/0540	0030/0540	(BORO)
			ZIEGLER ST
		0030/0095	(BORO)
2 0 48070 0 01 0052+34	006795 FT	006795 FT	
CONVENT AV			
(BORO)	0030/0000	0030/0000	LENGTH(AH 3135 BK 2613)
			CHERRY ST
		0020/2533	(BORO)
			NC SPRING ST
			PHOENIX ST
			(BORO)
			G.W. STOUDT BLVD
		0020/2340	(TWP)
			KOHL ST
		0020/1688	(BORO)
			NC SEIP AV
			WONDERLY ST
		0020/1159	(BORO)
			NAZARETH
		0020/0910	UPPER NAZARETH T
	004182 FT	004182 FT	2 0 48070 0 00 0041+94
		0020/0000	LENGTH(AH 2613 BK 2557)
2 0 48070 0 00 0016+25	001625 FT	001625 FT	
ALMS HOUSE RD			
(PRDR)	0014/0000	0014/0000	LENGTH(AH 2557 BK 1625)
	000000 FT	000000 FT	2 0 48070 0 00 0000+00
			NC GRACEDALE RD
			NORTHAMPTON ST
			(SR0248 SEG 0370/0000)
		INTER-BK	ALMS HOUSE RD
			(T510)
			MFC BEGIN = D
		0010/0000	LENGTH(AH 1625 BK 0000)

DIR: B TOTAL LEN: 6.493 MI. DIST: 05-5 SR: 4001
LEFT MUN: LEHIGH T RIGHT MUN: LEHIGH T

034285 FT

034285 FT AH-CARBON (13)
* REF-AHD SR 2009 SH
0130/3351 (SR2009 SEG 0010/0000)

030934 FT

030934 FT 2 0 48072 0 00 0048+51

DIR: B TOTAL LEN: 6.493 MI. DIST: 05-5 SR: 4001
LEFT MUN: LEHIGH T RIGHT MUN: LEHIGH T

			0130/0000 LENGTH(AH 3351 BK 2674)
	028260 FT		028260 FT 2 0 48072 0 00 0023+70
			0120/0000 LENGTH(AH 2674 BK 2237)
			(APRA) PENNDOT STOCKPIL ENTRANCE TO SHED
		POI	0110/0528 (GOVT)
	026023 FT		026023 FT 2 0 48072 0 00 0000+00 MOUNTAIN VIEW DR (SR0946 SEG 0056/0000)
			0110/0000 LENGTH(AH 2237 BK 2541)
MONROE ST (T604)	0104/1891	==	
2 0 48058 0 01 0224+54 CHARLES DR (T806)	023482 FT 0104/0000	==	023482 FT 0104/0000 LENGTH(AH 2541 BK 1619)
2 0 48058 0 01 0208+55 BUTTERNUT DR (T547)	021863 FT 0100/0000	==	021863 FT 0100/0000 LENGTH(AH 1619 BK 3654)
			ELM RD 0090/2502 (SR4018 SEG 0010/0000)

DIR: B TOTAL LEN: 6.493 MI. DIST: 05-5 SR: 4001
LEFT MUN: LEHIGH T RIGHT MUN: LEHIGH T

018209 FT

018209 FT 2 0 48058 0 01 0171+93
WOOD DR
(TB13)
0090/0000 LENGTH(AH 3654 BK 2224)

015985 FT

015985 FT 2 0 48058 0 01 0149+77
CEDAR DR
(T511)
0080/0000 LENGTH(AH 2224 BK 3303)

CORK RD
(T558) 0070/1351

2 0 48058 0 01 0116+12 012682 FT

012682 FT
CASHEW DR
(T541) 0070/0000

0070/0000 LENGTH(AH 3303 BK 2804)

SOUTH DOGWOOD RD
0060/1050 (T542)

009878 FT

009878 FT 2 0 48058 0 01 0088+21
LEHIGH DR
(SR0248 SEG 0110/0000)
0060/0000 LENGTH(AH 2804 BK 0993)

008885 FT

008885 FT 2 0 48058 0 00 0076+70
VILLAGE: CHERRYVILLE
CHERRYVILLE RD
(TB12)
0050/0000 LENGTH(AH 0993 BK 3731)

CHESTNUT DR

DIR: B TOTAL LEN: 6.493 MI. DIST: 05-5 SR: 4001
LEFT MUN: LEHIGH T RIGHT MUN: LEHIGH T

(T539)	0040/2814		
			OLD POST RD
		0040/2521	(T648)
2 0 48058 0 00 0040+39	005154 FT		005154 FT
IRONWOOD RD			
(T536)			
WILLOW RD			
(T536)	0040/0000	S	0040/0000 LENGTH(AH 3731 BK 1576)
	003578 FT		003578 FT 2 0 48058 0 00 0024+54
		S	0030/0000 LENGTH(AH 1576 BK 2391)
BREADFRUIT DR			
(T753)	0020/1073		
			S LOCUST DR
		0020/0891	(T633)
			TR.LEHIGH RV
			STRUCTURE LENGTH 17 FT
		0020/0193	BMSID 48/4001/0020/0193
	001187 FT	001187 FT	2 0 48058 0 00 0000+00
			BREADFRUIT DR
			(T753)
		S	0020/0000 LENGTH(AH 2391 BK 1187)
UNKNOWN ALLEY			
(TWP)	0014/0676		
			CONN FROM SR 145
		0014/0369	(SR9101 SEG 0010/0242)
LONG LANE RD			
(T534)	0014/0210		
	000000 FT	000000 FT	2 0 48058 1 00 0000+00
		NC	BLUE MOUNTAIN DR
			RIVERVIEW DR
			(SR0145 SEG 0005/1411)
			(SR0145 SEG 0004/1440)
			MFC BEGIN = D
		S	0014/0000 LENGTH(AH 1187 BK 0000)

DIR: B TOTAL LEN: .000 MI. DIST: 05-5 SR: 3025
LEFT MUN: EAST ALLEN T RIGHT MUN: EAST ALLEN T

000000 FT

000000 FT
7010/0000 LENGTH(AH 1938 BK 0000)

DIR: B TOTAL LEN: .000 MI. DIST: 05-5 SR: 3024
LEFT MUN: EAST ALLEN T RIGHT MUN: EAST ALLEN T

000000 FT

000000 FT
7010/0000 LENGTH(AH 0362 BK 0000)

DIR: B TOTAL LEN: 2.100 MI. DIST: 05-5 SR: 3023
LEFT MUN: EAST ALLEN T RIGHT MUN: EAST ALLEN T

WEST MAIN BL 011089 FT
(SR0248 SEG 0260/0000) 0050/0770

2 0 48050 0 00 0207+60 010319 FT
OLD CARRIAGE RD
(SR3018 SEG 0080/1228) 0050/0000

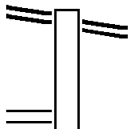

011089 FT WEST MAIN BL
0050/0770 (SR0248 SEG 0260/0000)

010319 FT

S 0050/0000 LENGTH(AH 0770 BK 3513)

DIR: B TOTAL LEN: 2.100 MI. DIST: 05-5 SR: 3023
LEFT MUN: EAST ALLEN T RIGHT MUN: EAST ALLEN T

			0040/3116	STONE POST RD (T484)
			0040/1559	POND VIEW TER (TWP)
			0040/0788	ENTR TO TRAILER PARK (PRDR)
	006806 FT		006806 FT	2 0 48086 0 00 0068+13 SNYDERS CHURCH RD (T482)
			0040/0000	LENGTH(AH 3513 BK 2520)
2 0 48086 0 00 0042+80 GREEN MEADOW RD (T485)	004286 FT		004286 FT	
	0030/0000		0030/0000	LENGTH(AH 2520 BK 2084)
2 0 48086 0 00 0021+98 PORTLAND DR (T769)	002202 FT		002202 FT	
	0020/0000		0020/0000	LENGTH(AH 2084 BK 2202)
MILLER DR (TWP)	0010/0684			
	000000 FT		000000 FT	2 0 48086 0 00 0000+00 NC AIRPORT RD NORTHAMPTON BATH PK (SR0329 SEG 0110/0000)
			INTER-BK	AIRPORT RD (SR0987 SEG 0060/2539) MFC BEGIN = D
			0010/0000	LENGTH(AH 2202 BK 0000)

DIR: B TOTAL LEN: .100 MI. DIST: 05-5 SR: 3022
LEFT MUN: BETHLEHEM CITY C RIGHT MUN: BETHLEHEM CITY C

	000530 FT	000530 FT	
DALY AV		INTER-AHD	DALY AV
(SR0412 SEG 0135/0000)			(SR0412 SEG 0134/0000)
(SR0412 SEG 0134/0000)	0050/0530	0050/0530	
		0050/0425	BMSEN 48/3022/0050/0338
			1 0 00530 0 00 0322+69
			NO UNDERPASS INFORMATIO
		0050/0338	BMSBG 48/3022/0050/0338
		0050/0328	MFC BEGIN = B
	000000 FT	000000 FT	1 0 00530 0 00 0322+69
			NC FOURTH ST
		REF-BK	FOURTH ST
			(CITY)
			MFC BEGIN = C
		0050/0000	LENGTH(AH 0530 BK 0000)

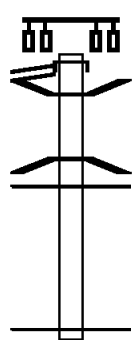

DIR: B TOTAL LEN: 3.273 MI. DIST: 05-5 SR: 3021
LEFT MUN: MOORE T RIGHT MUN: MOORE T

PHEASANT DR (SR0248 SEG 0210/0000)	017282 FT 0070/1325		017282 FT 0070/1325	PHEASANT DR (SR0248 SEG 0210/0000)
BECKER RD (T476)	0070/0705	==		
	015957 FT		015957 FT	2 0 48051 0 00 0159+50 SUNNY HILL RD (T486)
		==	S 0070/0000	LENGTH(AH 1325 BK 3056)
DANNERSVILLE RD (T473)	0060/0839	== ==	0060/0839	DANNERSVILLE RD (T473)
	012901 FT		012901 FT	2 0 48051 0 00 0129+13 NC ALLEN DR MOORE ALLEN TOWNSHIP T
		----	S 0060/0000	LENGTH(AH 3056 BK 3684)
		----	0050/1661	ALLEN TOWNSHIP EAST ALLEN T CIRCLE DR
		==	0050/1502	(T785) CIRCLE DR
		==	0050/1300	(T785)

DIR: B TOTAL LEN: 3.273 MI. DIST: 05-5 SR: 3021
LEFT MUN: EAST ALLEN T RIGHT MUN: EAST ALLEN T

	009217 FT		009217 FT 2 0 48051 0 00 0092+18 OLD CARRIAGE RD (SR3018 SEG 0040/0341) EAST ALLEN ALLEN TOWNSHIP T
OLD CARRIAGE RD (SR3018 SEG 0040/0341)	0050/0000		0050/0000 LENGTH(AH 3684 BK 1166)
	008051 FT		008051 FT 2 0 48051 0 00 0080+49 DOUGLAS LN (T777)
		==	0040/0000 LENGTH(AH 1166 BK 2788)
2 0 48051 0 00 0052+70 MUD LN (T467)	005263 FT 0030/0000	==	005263 FT 0030/0000 LENGTH(AH 2788 BK 2711) HILLSIDE RD
		==	0020/2355 (T467) ALLEN TOWNSHIP
			0020/2110 EAST ALLEN T SYLVAN DR
		==	0020/1812 (T761)
	002552 FT		002552 FT 2 0 48051 0 00 0024+99 0020/0000 LENGTH(AH 2711 BK 2552)
UNKNOWN RD (PRDR)	0010/0917	==	
	000000 FT		000000 FT 2 0 48051 0 00 0000+00 NC SEEMSVILLE RD NOR BATH DR (SR0329 SEG 0070/0000) MFC BEGIN = D
			0010/0000 LENGTH(AH 2552 BK 0000)

DIR: B TOTAL LEN: 7.114 MI. DIST: 05-5 SR: 3020
LEFT MUN: LOWER NAZARETH T RIGHT MUN: LOWER NAZARETH T

	037560 FT		037560 FT INTER-AHD NORTHGATE BL (T518)
NAZARETH RD (SR0248 SEG 0460/1388)	0140/2851		NAZARETH RD (SR0248 SEG 0460/1388) 0140/2851
MARWOOD LN (T932)	0140/2381	== ==	0140/2381 WELLER PL (T965)
BRENTWOOD AV (T907)	0140/1294	==	
		==	0140/0760 FISCHER RD (T792)
	034709 FT		034709 FT 2 0 48063 0 02 0349+86
			S 0140/0000 LENGTH(AH 2851 BK 2082)
	032627 FT		032627 FT 2 0 48063 0 02 0329+73
			S 0130/0000 LENGTH(AH 2082 BK 2794)
NORTHWOOD AV (T495)	0120/1866	==	
			0120/1662 BMSEN 48/3020/0120/1385 2 0 48063 0 01 0316+67 PA 33 NB
			0120/1385 BMSBG 48/3020/0120/1385
	029833 FT		029833 FT 2 0 48063 0 01 0300+30 COUNTRY CLUB RD (T454)
		== ==	S 0120/0000 LENGTH(AH 2794 BK 3625)
JORDAN CT (TWP)	0110/1963	==	

DIR: B TOTAL LEN: 7.114 MI. DIST: 05-5 SR: 3020
LEFT MUN: LOWER NAZARETH T RIGHT MUN: LOWER NAZARETH T

	026208 FT		026208 FT	2 0 48063 0 01 0264+73
			0110/0000	LENGTH(AH 3625 BK 2486)
GRADWOHL SWITCH RD (T497)	0100/1746	==		
	023722 FT		023722 FT	2 0 48063 0 01 0239+91
				STURBRIDGE DR (T585)
		==	0100/0000	LENGTH(AH 2486 BK 2545)
				MAYFIELD CR
		==	0090/1649	(T583)
				TRUMAN LN
		==	0090/1250	(TWP)
	021177 FT		021177 FT	2 0 48063 0 01 0214+46
			0090/0000	LENGTH(AH 2545 BK 2360)
				HARTMAN RD
		==	0080/1825	(T588)
				NAZARETH PK (SR0191 SEG 0060/0000)
		==	0080/1265	
2 0 48063 0 00 0188+12	018817 FT		018817 FT	
MOUNTAIN VIEW RD (T557)	0080/0000	==	0080/0000	LENGTH(AH 2360 BK 2360)
				FIELDSTONE DR
		==	0070/1806	(T555)
LOWER NAZARETH ELEM SCH (PRDR)	0070/1783	==		
				MEADOW DR
		==	0070/1157	(T548)
2 0 48063 0 00 0164+45	016457 FT		016457 FT	MANOR DR
CHRISTINE-ANN LN (TWP)	0070/0000	==	0070/0000	(T547) LENGTH(AH 2360 BK 2974)

DIR: B TOTAL LEN: 7.114 MI. DIST: 05-5 SR: 3020
LEFT MUN: LOWER NAZARETH T RIGHT MUN: LOWER NAZARETH T

		0060/2433	TIMBERLEA DR (T587)
2 0 48063 0 00 0134+82 013483 FT		013483 FT	
W GREMAR RD (TWP) 0060/0000		0060/0000	LENGTH(AH 2974 BK 2493)
		0050/1329	GEORGETOWN RD (T436)
		0050/1155	BMSEN 48/3020/0050/1117 2 0 48063 0 00 0121+33 TR.MONOCACY
		0050/1117	BMSBG 48/3020/0050/1117
		0050/0468	WERNER RD (T526)
GUN CLUB RD (T506) 0050/0415 010990 FT		010990 FT	2 0 48063 0 00 0114+49 LOWER NAZARETH UPPER NAZARETH T
		0050/0000	LENGTH(AH 2493 BK 2012)
		0040/1416	WERNER RD (T527)
BLOSSOM HILL RD (T483) 0040/0842			
008978 FT		008978 FT	2 0 48063 0 00 0089+70
		0040/0000	LENGTH(AH 2012 BK 2159)
		0030/1443	SILVER CREST RD (T485)
		0030/1027	BMSEN 48/3020/0030/0994 0 0 00000 0 00 0000+00 E.B.MONOCACY
		0030/0994	BMSBG 48/3020/0030/0994
006819 FT		006819 FT	2 0 48063 0 00 0068+01
		0030/0000	LENGTH(AH 2159 BK 3135)

DIR: B TOTAL LEN: 7.114 MI. DIST: 05-5 SR: 3020
LEFT MUN: UPPER NAZARETH T RIGHT MUN: UPPER NAZARETH T

			RISING SUN CT
		0020/1237	(TWP)
			TWP LINE RD
		0020/0136	(T434)
	003684 FT	003684 FT	2 0 48063 0 00 0036+84
			(AAR 851942B)#TRKS 01
		NC NEWBURG RD	
			UPPER NAZARETH
			EAST ALLEN T
		0020/0000	LENGTH(AH 3135 BK 3684)
			EAST ALLEN
		0010/3600	BATH BOROUGH B
BROAD ST			WUNDERLER'S WY
(BORO)	0010/2858	0010/2858	(BORO)
POPLAR ST			POPLAR ST
(BORO)	0010/2443	0010/2443	(BORO)
			SPRUCE ST
		0010/1801	(BORO)
HAIDLE AV			
(BORO)	0010/1624		
			SMITH ST
		0010/1139	(BORO)
			ROHR CT
		0010/1013	(BORO)
WASHINGTON ST			
(BORO)	0010/0906		
			ALLEY
		0010/0596	(BORO)
ALLEY			
(BORO)	0010/0578		
			WALNUT ST
			(SR0512 SEG 0110/0000)
		0010/0345	
			PLYMOUTH ST
		0010/0184	(BORO)
	000000 FT	000000 FT	2 0 48063 0 00 0000+00
		NC MAIN ST	
			UNION ST
			(BORO)
		INTER-BK	MAIN ST
			(SR0248 SEG 0290/0275)
CHESTNUT ST			MFC BEGIN = D
(SR0248 SEG 0290/0275)	0010/0000	0010/0000	LENGTH(AH 3684 BK 0000)

DIR: B TOTAL LEN: 2.985 MI. DIST: 05-5 SR: 3019
LEFT MUN: ALLEN TOWNSHIP T RIGHT MUN: ALLEN TOWNSHIP T

015760 FT

015760 FT
* REF-AHD CHERRYVILLE RD
0050/3319 (T812)

ROCK RD
(T494)

0050/1683 ==

012441 FT

012441 FT 2 0 48060 0 00 0126+07
S 0050/0000 LENGTH(AH 3319 BK 2239)

010202 FT

010202 FT 2 0 48060 0 00 0101+83
S 0040/0000 LENGTH(AH 2239 BK 3132)

DIR: B TOTAL LEN: 2.985 MI. DIST: 05-5 SR: 3019
LEFT MUN: ALLEN TOWNSHIP T RIGHT MUN: ALLEN TOWNSHIP T

	007070 FT		007070 FT	2 0 48060 0 00 0070+50
				KOHLS RD
				(T468)
		==	0030/0000	LENGTH(AH 3132 BK 3943)
				SPRINGHILL RD
		== ==	0020/2930	(T469)
THIRTYTHIRD ST (T488)	0020/1825	==		
THIRTYSECOND ST (T493)	0020/0836	==		
		----		ALLEN TOWNSHIP
			0020/0095	NORTHAMPTON B
	003127 FT		003127 FT	2 0 48060 0 00 0031+29
				THIRTIETH ST
				(TWP)
		== ==	0020/0000	LENGTH(AH 3943 BK 3127)
				TWENTYNINTH ST
		== ==	0010/2768	(TWP)
				TWENTYEIGHTH ST
		== ==	0010/2427	(TWP)
				SALMON AL
		== ==	0010/2248	(TWP)
				TWENTYSEVENTH ST
		== ==	0010/2079	(TWP)
				MEADOW LN
		==	0010/1788	(TWP)
				TWENTYSIXTH ST
		== ==	0010/1417	(TWP)
				TWENTYFIFTH ST
		==	0010/0881	(TWP)
HELD DR (TWP)	0010/0408	==		
				BASS AL
		==	0010/0404	(TWP)
	000000 FT		000000 FT	2 0 48060 0 00 0000+00
				MAIN ST
				(SR4003 SEG 0020/0000)
			NC	CHERRYVILLE RD
			INTER-BK	24TH ST
				(TWP)
MAIN ST (SR4003 SEG 0020/0000)	0010/0000			MFC BEGIN = D
			0010/0000	LENGTH(AH 3127 BK 0000)

DIR: B TOTAL LEN: 3.922 MI. DIST: 05-5 SR: 3018
LEFT MUN: EAST ALLEN T RIGHT MUN: EAST ALLEN T

020710 FT

020710 FT AIRPORT RD
0080/1228 (SR3023 SEG 0050/0000)

019482 FT

019482 FT 2 0 48050 0 00 0200+97
S 0080/0000 LENGTH(AH 1228 BK 1972)

017510 FT

017510 FT 2 0 48050 0 00 0175+73
S 0070/0000 LENGTH(AH 1972 BK 3577)

SICKLE RD
(T494)
HILLTOP RD
(T492)

0060/1531

BMSEN 48/3018/0060/0000
0060/0032 BRIDGE POSTED (TONS)
013933 FT

013933 FT 2 0 48050 0 00 0139+78
SGL 35 COMB 40
T.CATASAUQUA
BMSBG 48/3018/0060/0000
S 0060/0000 LENGTH(AH 3577 BK 2899)

SNYDERS CHURCH RD
0050/1719 (T487)
VALLEY VIEW RD
0050/1644 (T486)

011034 FT

011034 FT 2 0 48050 0 00 0110+70
S 0050/0000 LENGTH(AH 2899 BK 3117)

DIR: B TOTAL LEN: 3.922 MI. DIST: 05-5 SR: 3018
LEFT MUN: EAST ALLEN T RIGHT MUN: EAST ALLEN T

				SEEMSVILLE RD
			0040/0341	(SR3021 SEG 0050/0000)
				EAST ALLEN
			0040/0340	ALLEN TOWNSHIP T
2 0 48050 0 00 0079+50	007917 FT		007917 FT	
WOODMOOR RD				
(T476)	0040/0000	==	0040/0000	LENGTH(AH 3117 BK 2580)
WHISPERING HOLLOW ENTR				
(PRDR)	0030/0116	==		
	005337 FT		005337 FT	2 0 48050 0 00 0053+25
				SCHOOL RD
				(T474)
		==	0030/0000	LENGTH(AH 2580 BK 2798)
TWINBROOK RD				
(T474)	0020/2343	==		
2 0 48050 0 00 0025+65	002539 FT		002539 FT	
SNOWHILL RD				
(T472)	0020/0000	==	0020/0000	LENGTH(AH 2798 BK 2539)
				SNOWHILL RD
		==	0010/2354	(T472)
	000000 FT		000000 FT	2 0 48050 0 00 0000+00
				HOWERTOWN RD
				(SR3017 SEG 0190/0000)
			NC	OLD CARRIAGE RD
				MFC BEGIN = E
HOWERTOWN RD				
(SR3017 SEG 0190/0000)	0010/0000		0010/0000	LENGTH(AH 2539 BK 0000)

DIR: B TOTAL LEN: 5.239 MI. DIST: 05-5 SR: 3017
LEFT MUN: ALLEN TOWNSHIP T RIGHT MUN: ALLEN TOWNSHIP T

KREIDERSVILLE RD 027660 FT
(SR4003 SEG 0060/0000) 0190/2364

027660 FT KREIDERSVILLE RD
0190/2364 (SR4003 SEG 0060/0000)

VILLAGE DR
(T497) 0190/0305

DIR: B TOTAL LEN: 5.239 MI. DIST: 05-5 SR: 3017
LEFT MUN: ALLEN TOWNSHIP T RIGHT MUN: ALLEN TOWNSHIP T

025296 FT

025296 FT 2 0 48049 0 01 0407+03
OLD CARRIAGE RD
(SR3018 SEG 0010/0000)
S 0190/0000 LENGTH(AH 2364 BK 1611)

MARSHALL RUN
(TWP)
0180/0291
023685 FT

023685 FT 2 0 48049 0 01 0390+74
SNOWHILL RD
(T472)
S 0180/0000 LENGTH(AH 1611 BK 2272)

021413 FT

021413 FT 2 0 48049 0 01 0368+18
MUD LN
(T467)
S 0170/0000 LENGTH(AH 2272 BK 3234)

HORNER RD
(T467)
0160/2445

018179 FT

018179 FT 2 0 48049 0 01 0335+58
S 0160/0000 LENGTH(AH 3234 BK 2393)

P

BMSEN 48/3017/0150/0973
0150/0991 BRIDGE POSTED (TONS)
2 0 48049 0 01 0321+61
SGL 11 COMB 17
DRY RUN
P
0150/0973 BMSBG 48/3017/0150/0973

NC HOWERTOWN RD
NOR BATH BL
2 0 48049 0 01 0312+01 015786 FT
NOR BATH BL
015786 FT (SR0329 SEG 0060/0000)
MFC BEGIN = D

DIR: B TOTAL LEN: 5.239 MI. DIST: 05-5 SR: 3017
LEFT MUN: ALLEN TOWNSHIP T RIGHT MUN: ALLEN TOWNSHIP T

(SR0329 SEG 0060/0000)	0150/0000	S	0150/0000 LENGTH(AH 2393 BK 2797)
DEBBIE RD			OAK LN
(T487)	0140/2364		0140/2364 (T464)
DREXEL DR			
(T486)	0140/1592		
ATLAS RD			
(T465)	0140/1144		
	012989 FT		012989 FT 1 0 00564 0 00 0025+42
		S	0140/0000 LENGTH(AH 2797 BK 2353)
			UNKNOWN AL
			0130/2085 (TWP)
			DANNER RD
			0130/1412 (TWP)
			PANY DR
			0130/1017 (PRDR)
			ALLEN TOWNSHIP
			0130/0934 EAST ALLEN T
			WALNUT ST
			0130/0740 (T480)
BULLHEAD RD			
(T482)	0130/0273		
			0130/0078 BMSEN 48/3017/0130/0000
	010636 FT		010636 FT 1 0 00564 0 00 0001+44
			CATASAUQUA
			BMSBG 48/3017/0130/0000
		S	0130/0000 LENGTH(AH 2353 BK 2519)
	008117 FT		008117 FT 2 0 48049 0 01 0288+60
			(APRA) LEHIGH LUMBER
			VILLAGE: WEAVERSVILLE
			COLONY DR
			(T437)
		S	0120/0000 LENGTH(AH 2519 BK 2821)

DIR: B TOTAL LEN: 5.239 MI. DIST: 05-5 SR: 3017
LEFT MUN: EAST ALLEN T RIGHT MUN: EAST ALLEN T

```
                                                                  005296 FT 2 0 48049 0 01 0260+11
                                005296 FT                       S 0110/0000 LENGTH(AH 2821 BK 2331)

                                                                            N HALBEA ST
                                                             ==   0100/1385 (T768)
                                                                            S HALBEA ST
                                                             ==   0100/1126 (T768)

                                002965 FT                         002965 FT 2 0 48049 0 01 0234+98
                                                                            EAST ALLEN
                                                                            HANOVER T
                                                                 S 0100/0000 LTH AH 002331 BK 002965
                                                                            JENDY LN
                                                             ==   0090/2721 (PRDR)

                                                             ==             HANOVER ST
                                                                  0090/1115 (T424)

                                000000 FT                         000000 FT 2 0 48049 0 01 0207+47
                                                                        NC WEAVERSVILLE RD
                                                                 * REF-BK   WEAVERSVILLE RD
                                                                            (SR1009 SEG 0084/1898)
                                                                            MFC BEGIN = C
                                                                             BK-LEHIGH          (39)
                                                                 S 0090/0000 LTH AH 002965 BK 000100
                                000000 FT                         000000 FT
                                                                  7082/0000 LTH AH 000100 BK 000100
                                000000 FT                         000000 FT
                                                                  7080/0000 LTH AH 000100 BK 000100
                                000000 FT                         000000 FT
                                                                  7070/0000 LTH AH 000100 BK 000100
                                000000 FT                         000000 FT
                                                                  7060/0000 LTH AH 000100 BK 000100
                                000000 FT                         000000 FT
LTH AH 000100 BK 000100         7051/0000                         7050/0000 LTH AH 000100 BK 000100
                                000000 FT                         000000 FT
LTH AH 000100 BK 000100         7041/0000                         7040/0000 LTH AH 000100 BK 000100
                                000000 FT                         000000 FT
LTH AH 000100 BK 000100         7031/0000                         7030/0000 LTH AH 000100 BK 000100
                                000000 FT                         000000 FT
LTH AH 000100 BK 000100         7021/0000                         7020/0000 LTH AH 000100 BK 000100
                                000000 FT                         000000 FT
                                                                  7010/0000 LTH AH 000100 BK 000000
```

DIR: B TOTAL LEN: 1.816 MI. DIST: 05-5 SR: 3016
LEFT MUN: ALLEN TOWNSHIP T RIGHT MUN: ALLEN TOWNSHIP T

009587 FT

009587 FT KREIDERSVILLE RD
0030/2680 (SR4003 SEG 0060/0040)

DIR: B TOTAL LEN: 1.816 MI. DIST: 05-5 SR: 3016
LEFT MUN: ALLEN TOWNSHIP T RIGHT MUN: ALLEN TOWNSHIP T

```
BECKER AV
(T490)                          0030/1737     ==

2 0 48068 0 00 0026+58 006907 FT                    006907 FT
MILLRACE RD
(T470)                          0030/0000     ==  S 0030/0000 LENGTH(AH 2680 BK 3678)
                                                    0020/3599 BMSEN 48/3016/0020/3505
                                                              0 0 00000 0 00 0000+00
                                                              HOKENDAUQUA
                                                    0020/3505 BMSBG 48/3016/0020/3505
                                                              KOHLS RD
                                              ==    0020/3446 (T468)

                                                              STAGECOACH RD
                                              ==    0020/2808 (T473)
STAGECOACH RD
(T473)                          0020/2676     ==

                                                    0020/0277 BMSEN 48/3016/0020/0218
                                                              2 0 48068 0 00 0060+98
                                                              INDIAN CREEK
                                                    0020/0218 BMSBG 48/3016/0020/0218
2 0 48068 0 00 0063+28 003229 FT                    003229 FT
GRANGER RD
(T468)                          0020/0000     ==  S 0020/0000 LENGTH(AH 3678 BK 3229)
CHURCH RD
(T485)                          0010/2676     ==

APPLE RD
(T475)                          0010/0325     ==
                               000000 FT            000000 FT 2 0 48068 0 00 0094+19
                                                        NC INDIAN TRAIL RD
                                                  * REF-BK     INDIAN TRAIL RD
                                                               (T811)
                                                               MFC BEGIN = E
                                                  S 0010/0000 LENGTH(AH 3229 BK 0000)
```

DIR: B TOTAL LEN: 3.622 MI. DIST: 05-5 SR: 3015
LEFT MUN: BETHLEHEM TOWNSHIP T RIGHT MUN: BETHLEHEM TOWNSHIP T

	019116 FT REF-AHD	019125 FT REF-AHD	
NAZARETH PK (SR0191 SEG 0011/0000) US 22 EB			NAZARETH PK (SR0191 SEG 0010/0000) US 22 EB
OP ID 48/0022/0100/0234	0081/2146	0080/2155	OP ID 48/0022/0100/0234
		0080/2040	FROM 8006/0750 SH (CONN)
RAMP B RD (SR8006 SEG 0750/0983)	0081/1964	0080/1954	RAMP B RD (SR8006 SEG 0750/0983)
RAMP A RD (SR8006 SEG 0760/0000)	0081/1933	0080/1924	RAMP A RD (SR8006 SEG 0760/0000)
		0080/1843	TO 8006/0760 SH (CONN)
HIGHFIELD DR (CITY)	0081/1532	0080/1524	HIGHFIELD DR (CITY)
		0080/0557	FROM MALL (CONN)
MALL ENTRANCE (PRDR)	0081/0500	0080/0499	MALL ENTRANCE (PRDR)
		0080/0415	TO MALL (CONN)
1 0 00297 0 01 0377+16 MFC BEGIN = B	016970 FT	016970 FT	1 0 00297 0 01 0377+16 MFC BEGIN = B
LENGTH(AH 2146 BK 1739)	0081/0000	0080/0000	LENGTH(AH 2155 BK 1739)
CHRISTIAN SPRINGS RD (T436)	0070/0878		
	015231 FT	015231 FT	1 0 00297 0 01 0359+62 NC NAZARETH PK
			OAKLAND RD (SR2028 SEG 0010/0000)
			BETHLEHEM TOWNSHIP BETHLEHEM CITY C
		0070/0000	LENGTH(AH 1739 BK 2832)
			WENDY LN
SANTEE MILL RD		0060/2552	(CITY)

DIR: B TOTAL LEN: 3.622 MI. DIST: 05-5 SR: 3015
LEFT MUN: BETHLEHEM CITY C RIGHT MUN: BETHLEHEM CITY C

(CITY)	0060/2427			
			0060/1778	FALCON DR (CITY)
			0060/0964	EAST BL (CITY)
			0060/0679	OLIVIA CT (CITY)
	012399 FT		012399 FT	1 0 00297 0 01 0330+13
			0060/0000	LENGTH(AH 2832 BK 2892)
			0050/2393	THOMPSON AV (CITY)
			0050/1632	JOHNSTON DR (CITY)
			0050/1220	DAVANN DR (PRDR)
MACADA RD (CITY)	0050/0867		0050/0867	
LC FROM MACADA RD (CONN)	0050/0766			
1 0 00297 0 01 0302+85	009507 FT		009507 FT	BUTZTOWN RD (CITY)
BARNSDALE RD (CITY)	0050/0000		0050/0000	LENGTH(AH 2892 BK 2477)
			0040/1922	ENT TO THE COURT CONDO (PRDR)
			0040/1690	WESTBURY DR (CITY)
			0040/0678	GREENHOUSE DR (CITY)
1 0 00297 0 01 0276+50	007030 FT		007030 FT	
LANGHORNE AV (CITY)	0040/0000		0040/0000	LENGTH(AH 2477 BK 2553)
			0030/1917	NORTH BL (CITY)
			0030/1729	JENNINGS ST (CITY)
MADISON AV (CITY)	0030/1157			DECATUR ST

DIR: B TOTAL LEN: 3.622 MI. DIST: 05-5 SR: 3015
LEFT MUN: BETHLEHEM CITY C RIGHT MUN: BETHLEHEM CITY C

			0030/0959 (CITY)
	004477 FT		004477 FT 1 0 00297 0 01 0252+79
			ELMHURST AV
			(CITY)
			S 0030/0000 LENGTH(AH 2553 BK 2442)
			PATERNOSTER ST
			0020/2266 (CITY)
DEWBERRY AV (CITY)	0020/2158		0020/2158
			MELROSE AV
			0020/1839 (CITY)
			EDGEBORO BL
			0020/1293 (CITY)
			ORCHARD LN
			0020/0921 (CITY)
HAMILTON AV (CITY)	0020/0409		
	002035 FT		002035 FT 1 0 00297 0 01 0227+84
			WASHINGTON AV
			(CITY)
			S 0020/0000 LENGTH(AH 2442 BK 2035)
GEORGIA AV (CITY)	0010/1634		
			WOODLAWN AV
			0010/1283 (CITY)
HILLMOND ST (CITY)	0010/1102		
			MILLARD ST
			(CITY)
			BEECH ST
			0010/0747 (CITY)
EAST GREENWICH ST (CITY)	0010/0540		
			ZOLL ST
			(CITY)
			JUNIPER ST
			0010/0371 (CITY)
DECH ST (CITY)	0010/0151		
	000000 FT		000000 FT 1 0 00297 0 01 0207+08
			EASTON AV
			(SR2020 SEG 0010/0000)
			NC LINDEN ST
			INTER-BK LINDEN ST
			(CITY)
			MFC BEGIN = B
ELIZABETH AV (CITY)	0010/0000		S 0010/0000 LENGTH(AH 2035 BK 0000)

DIR: B TOTAL LEN: 1.070 MI. DIST: 05-5 SR: 3014
LEFT MUN: HANOVER T RIGHT MUN: HANOVER T

	005599 FT INTER-AHD		005648 FT INTER-AHD	STERNERS WAY (T437) BATH PK (SR0512 SEG 0050/0000) (SR0512 SEG 0051/0000)
STERNERS WAY (T437) BATH PK (SR0512 SEG 0050/0000) (SR0512 SEG 0051/0000)	0031/0951		0030/1000	
FROM SR 0512/0051 (CONN)	0031/0833		0030/0826	TO SR 0512/0041 (CONN)
0 0 00000 0 00 0000+00 KAREN DR (TWP) MFC BEGIN = C LENGTH(AH 0951 BK 2097)	004648 FT 0031/0000		004648 FT 0030/0000	2 0 48098 0 00 0046+48 KAREN DR (TWP) MFC BEGIN = C LENGTH(AH 1000 BK 2097)
			0020/1281	HARRIET LN (TWP)
	002551 FT		002551 FT 0020/0000	2 0 48098 0 00 0025+51 MARYANN LN (TWP) LENGTH(AH 2097 BK 2551)
			0010/1272	GWEN MAWR DR (TWP)
	000000 FT		000000 FT NC HANOVERVILLE RD REF-BK 0010/0000	2 0 48098 0 00 0000+00 JACKSONVILLE RD (TB01) HANOVERVILLE RD (T746) MFC BEGIN = C LENGTH(AH 2551 BK 0000)

DIR: B TOTAL LEN: .332 MI. DIST: 05-5 SR: 3012
LEFT MUN: BETHLEHEM CITY C RIGHT MUN: BETHLEHEM CITY C

	001752 FT		001752 FT
WYANDOTTE ST			INTER-AHD BROADWAY
(SR0378 SEG 0060/1427)			(CITY)
DAKOTAH ST			WYANDOTTE ST
(CITY)	0010/1752		0010/1752 (SR0378 SEG 0060/1427)
			BRADLEY ST
			0010/1532 (CITY)
SEMINOLE ST			
(CITY)	0010/1505		
			ONTARIO ST
			0010/1300 (CITY)
MOHICAN ST			
(CITY)	0010/1125		
			JISCHKE ST
			0010/1080 (CITY)
			ALASKA ST
			0010/0744 (CITY)
FIOT ST			
(CITY)	0010/0453		
			FIOT AV
			0010/0327 (CITY)
	000000 FT		000000 FT 1 0 00487 0 00 0000+00
			NC BROADWAY
			REF-BK BROADWAY AV
			(SR2002 SEG 0150/2103)
			MFC BEGIN = B
			BK-LEHIGH (39)
			0010/0000 LENGTH(AH 1752 BK 0000)

DIR: N TOTAL LEN: 3.802 MI. DIST: 05-5 SR: 3011
LEFT MUN: HANOVER T RIGHT MUN: HANOVER T

	015713 FT		020072 FT	
BATH PK	REF-AHD		REF-AHD	BATH PK
(SR0512 SEG 0011/0000)				(SR0512 SEG 0010/0000)
US 22				US 22
OP ID 48/0022/0050/0000	0091/1844		0090/1827	OP ID 48/0022/0050/0000
				FROM 8004/0750 SH
			0090/1592	(CONN)
RAMP D RD				RAMP D RD
(SR8004 SEG 0750/0858)				(SR8004 SEG 0750/0858)
	0091/1517		0090/1517	
RAMP C RD				RAMP C RD
(SR8004 SEG 0760/0000)				(SR8004 SEG 0760/0000)
	0091/1503		0090/1503	
				TO 8004/0760 SH
			0090/1372	(CONN)
STOKE PARK RD				OLD STOKE PARK RD
(T433)	0091/1176		0090/1150	(T433)
PARK PLAZA				PARK PL
(PRDR)	0091/1050		0090/1057	(PRDR)
BMSEN 48/3011/0090/0773	0091/0938		0090/0965	BMSEN 48/3011/0090/0773
HANOVER				HANOVER
BETHLEHEM CITY C	0091/0842		0090/0851	BETHLEHEM CITY C
0 0 00000 0 00 0000+00				0 0 00000 0 00 0000+00
MONOCACY CK.				MONOCACY CK.
BMSBG 48/3011/0090/0773	0091/0746		0090/0773	BMSBG 48/3011/0090/0773
(AAR 851867S)#TRKS 01	0091/0578		0090/0600	(AAR 851867S)#TRKS 01
BIERYS BRIDGE RD				BIERYS BRIDGE RD
(CITY)	0091/0520		0090/0524	(CITY)
2 0 48046 0 00 0106+03	013869 FT		018245 FT	2 0 48046 0 00 0106+03
PINE TOP TRAIL RD				PINE TOP TR

DIR: N TOTAL LEN: 3.802 MI. DIST: 05-5 SR: 3011
LEFT MUN: BETHLEHEM CITY C RIGHT MUN: BETHLEHEM CITY C

(CITY)			(CITY)
MFC BEGIN = C			MFC BEGIN = C
LTH AH 001844 BK 002744	0091/0000	0090/0000	LENGTH(AH 1827 BK 2744)
BELLA VISTA DR			
(CITY)	0080/1696		
			JOHNSTON DR
			(CITY)
		0080/1574	
			MACADA RD
			(CITY)
		0080/0831	
	011125 FT	015501 FT	2 0 48046 0 00 0078+59
			FLAGSTONE DR
			(CITY)
		0080/0000	LENGTH(AH 2744 BK 2374)
			BUCKINGHAM DR
		0070/1989	(CITY)
			BRIDLE PATH RD
		0070/1791	(CITY)
	008751 FT	013127 FT	2 0 48046 0 00 0055+62
		0070/0000	LENGTH(AH 2374 BK 2822)
MORELAND AV			
(CITY)	0060/1936		
ILLICKS MILL RD			
(CITY)	0060/1337		
LC FROM ILLICKS MILL RD			
(CONN)	0060/1149		
			LC FROM DEWBERRY AV
		0060/0877	(CONN)
			DEWBERRY AV
			(CITY)
		0060/0809	
	005929 FT	010305 FT	2 0 48046 0 00 0028+00
			ATWOOD AV
			(CITY)
		0060/0000	LENGTH(AH 2822 BK 2661)
			MEMORIAL AV
			(CITY)
			HOUSTON ST

DIR: N TOTAL LEN: 3.802 MI. DIST: 05-5 SR: 3011
LEFT MUN: BETHLEHEM CITY C RIGHT MUN: BETHLEHEM CITY C

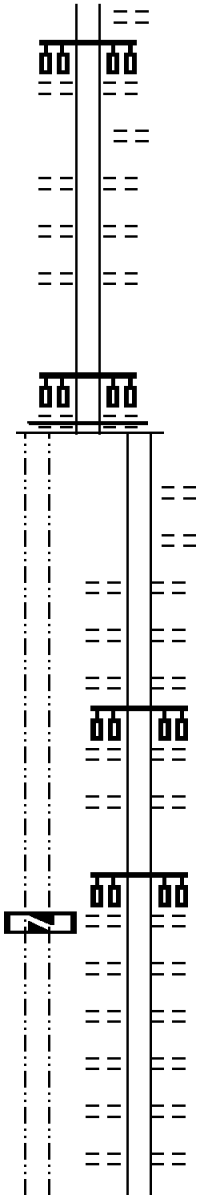

0050/1799 (CITY)
WASHINGTON AV
(CITY)
0050/1624
WALLACE ST
0050/1454 (CITY)
HILLMOND ST
0050/0986 (CITY)
GREENWICH ST
0050/0514 (CITY)
DECH ST
0050/0204 (CITY)
003268 FT 007644 FT 2 0 48046 0 00 0000+00
ELIZABETH AV
(CITY)
MFC BEGIN = C
S 0050/0000 LENGTH(AH 2661 BK 2108)
LOCUST ST
0044/1728 (CITY)
LAUREL ST
0044/1396 (CITY)
FRANKFORD ST
0044/1178 (CITY)
FAIRVIEW ST
0044/0949 (CITY)
ETTWEIN ST
0044/0686 (CITY)
GOEPP ST
(CITY)
0044/0414
SPRUCE ST
0044/0212 (CITY)
005536 FT 2 0 48096 0 01 0060+27
E UNION BL
(CITY)
003268 FT
LTH AH 000100 BK 000100 7045/0000 S 0044/0000 LENGTH(AH 2108 BK 2268)
GARRISON ST
0040/2008 (CITY)
NORTH ST
0040/1745 (CITY)
RASPBERRY ST
0040/1519 (CITY)
BROAD ST
0040/1268 (CITY)
WALNUT ST
0040/0986 (CITY)
MARKET ST

DIR: N TOTAL LEN: 3.802 MI. DIST: 05-5 SR: 3011
LEFT MUN: BETHLEHEM CITY C RIGHT MUN: BETHLEHEM CITY C

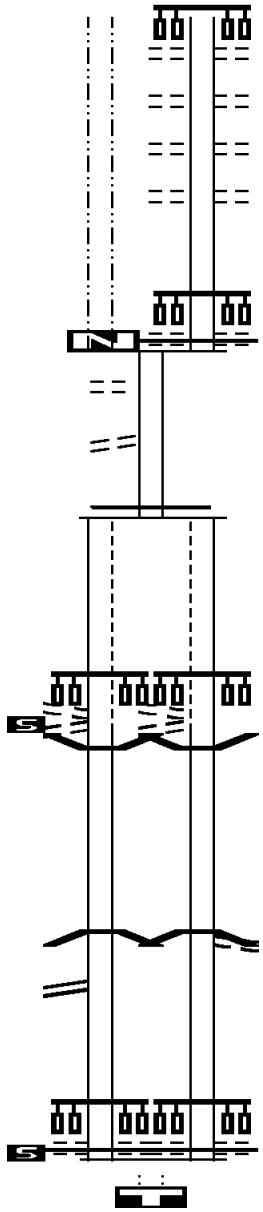

	(CITY)
	0040/0701
	MILTON ST
	0040/0479 (CITY)
	WALL ST
	0040/0338 (CITY)
	WESLEY ST
	0040/0201 (CITY)
	003268 FT 2 0 48096 0 01 0037+25
	CHURCH ST
	(CITY)
003268 FT	MFC BEGIN = B
LTH AH 000100 BK 000970 7041/0000	0040/0000 LENGTH(AH 2268 BK 0970)
STEINMAN ST	
(CITY) 0034/0738	
LEHIGH ST	
(CITY) 0034/0496	
002298 FT	002298 FT 2 0 48096 0 00 0028+42
	MFC BEGIN = B
	0034/0000 LENGTH(AH 0970 BK 0391)
2 0 48096 0 00 0024+51 001908 FT	001907 FT 2 0 48096 0 00 0024+51
MORAVIAN COLLEGE	MORAVIAN COLLEGE
(CITY)	(CITY)
NC CENTER ST	NC CENTER ST
LEHIGH ST	LEHIGH ST
(CITY)	(CITY)
LENGTH(AH 0390 BK 1908) 0031/0000	0030/0000 LENGTH(AH 0391 BK 1907)
BMSEN 48/3011/0020/0336 0021/1799	0020/1802 BMSEN 48/3011/0020/0336
	2 0 48096 0 00 0008+89
	LC FROM COLUMBIA ST
2 0 48096 0 00 0008+89	(CONN)
SECOND ST.	SECOND ST.
BMSBG 48/3011/0020/0336 0021/0333	0020/0336 BMSBG 48/3011/0020/0336
RAMP A RD	
(SR8015 SEG 0500/0000) 0021/0135	
2 0 48096 0 00 0005+66 000000 FT	000000 FT 2 0 48096 0 00 0005+66
NC NEW ST	NC NEW ST
THIRD ST	THIRD ST
(CITY)	(CITY)
MFC BEGIN = B	MFC BEGIN = B
LENGTH(AH 1908 BK 0500) 0021/0000	0020/0000 LENGTH(AH 1907 BK 0500)
000000 FT	000000 FT
	7010/0000 LENGTH(AH 0500 BK 0000)

DIR: N TOTAL LEN: 3.195 MI. DIST: 05-5 SR: 3007
LEFT MUN: BETHLEHEM TOWNSHIP T RIGHT MUN: BETHLEHEM TOWNSHIP T

016872 FT

015266 FT

2 0 48011 0 01 0198+25 013803 FT
MIDDLETOWN RD
(BORO) 0090/0000

KEYSTONE ST

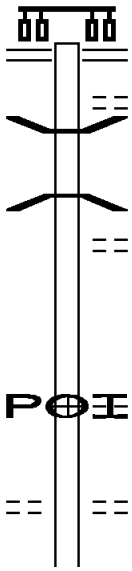

016872 FT EASTON AV
(SR2020 SEG 0060/0603)
0100/1606
LIME ST
0100/1290 (TWP)
0100/0921 BMSEN 48/3007/0100/0857
2 0 48011 0 01 0222+86
NANCY RUN
0100/0857 BMSBG 48/3007/0100/0857
CARTER RD
0100/0848 (TWP)

015266 FT 2 0 48011 0 01 0216+88
S 0100/0000 LENGTH(AH 1606 BK 1463)

(APRA) PALLET PRO
MARKET ST
0090/0655 (BORO)

013803 FT WALNUT ST
(BORO)
S 0090/0000 LENGTH(AH 1463 BK 2673)

DIR: N TOTAL LEN: 3.195 MI. DIST: 05-5 SR: 3007
LEFT MUN: BETHLEHEM TOWNSHIP T RIGHT MUN: BETHLEHEM TOWNSHIP T

(T477)	0080/2061		LINDEN ST
		0080/1900	(T477)
			FIRST ST
		0080/1475	(TWP)
			FAIRVIEW ST
		0080/1265	(TWP)
UNKNOWN RD (TWP)	0080/0774		
			COOLIDGE ST
		0080/0483	(T473)
	011130 FT	011130 FT	2 0 48011 0 00 0156+63
			FREEMANSBURG AV
			(SR2018 SEG 0010/0000)
		NC	WILLOW PARK RD
			MFC BEGIN = D
		S 0080/0000	LENGTH(AH 2673 BK 3783)
PRIVATE DR (PRDR)	0070/3046	0070/3046	(APRA) SENICK INC
			MAIN ST
		0070/2942	(BORO)
			BETHLEHEM TOWNSHIP
		0070/2708	FREEMANSBURG B
			NANCY RUN
			STRUCTURE LENGTH 23 FT
		0070/2629	BMSID 48/3007/0070/2629
	007347 FT	007347 FT	2 0 48011 0 00 0118+93
		S 0070/0000	LENGTH(AH 3783 BK 2145)
			CAMBRIA ST
		0060/1658	(TWP)
			WASHINGTON ST
			(SR3005 SEG 0040/2030)
FREEMANSBURG		NC	FREEMANSBURG AV
BETHLEHEM CITY C	0060/1618	0060/1618	
			CLEARFIELD ST
LIVINGSTON ST (TWP)	0060/1218	0060/1218	(TWP)
			GARFIELD ST
		0060/0607	(CITY)
	005202 FT	005202 FT	2 0 48011 0 00 0099+45

DIR: N TOTAL LEN: 3.195 MI. DIST: 05-5 SR: 3007
LEFT MUN: BETHLEHEM CITY C RIGHT MUN: BETHLEHEM CITY C

			ROOSEVELT ST
			(CITY)
		0060/0000	LENGTH(AH 2145 BK 2994)
			FREEMANSBURG
		0050/2752	BETHLEHEM CITY C
MARVINE ST			
(CITY)	0050/2256		
			WIN DR
		0050/1966	(CITY)
FRITZ DR			
(CITY)	0050/1252		
			BETHLEHEM DR
		0050/1170	(CITY)
WASHINGTON AV			WOODDALE AV
(CITY)	0050/0661	0050/0661	(CITY)
			JENNINGS ST
		0050/0362	(CITY)
2 0 48011 0 00 0069+64 002208 FT			NC PEMBROKE RD
STEFKO BL		INTER-BK	STEFKO BL
(CITY)			(CITY)
PEMBROKE RD			MFC BEGIN = C
(CITY)	0050/0000	0050/0000	LENGTH(AH 2994 BK 0357)
	002208 FT	002208 FT	
		7040/0000	LENGTH(AH 0357 BK 3156)
	002208 FT	002208 FT	
LENGTH(AH 3323 BK 2208)	7031/0000	7030/0000	LENGTH(AH 3156 BK 2208)
(APRA) BOC GASES			(APRA) BOC GASES
BMSEN 48/3007/0022/0071			BMSEN 48/3007/0022/0071
STEFKO BL	REF-AHD	REF-AHD	STEFKO BL
(CITY)	0023/2208	0022/2208	(CITY)
0 0 00000 0 00 0000+00			0 0 00000 0 00 0000+00
LEHIGH RIV.			LEHIGH RIV.
BMSBG 48/3007/0022/0071	0023/0074	0022/0074	BMSBG 48/3007/0022/0071
2 0 48129 0 00 0195+93 000000 FT		000000 FT	2 0 48129 0 00 0195+93
NC STEFKO BL			NC STEFKO BL
DALY AV			DALY AV
(CITY)			(CITY)
DALY AV			DALY AV
(SR0412 SEG 0135/1632)			(SR0412 SEG 0135/1632)
(SR0412 SEG 0134/1632)			(SR0412 SEG 0134/1632)
MFC BEGIN = C			MFC BEGIN = C
LENGTH(AH 2208 BK 0000)	0023/0000	0022/0000	LENGTH(AH 2208 BK 0000)

DIR: B TOTAL LEN: .487 MI. DIST: 05-5 SR: 3006
LEFT MUN: BETHLEHEM CITY C RIGHT MUN: BETHLEHEM CITY C

EASTON RD (SR2006 SEG 0040/0000)	002572 FT 0010/2572		002572 FT 0010/2572	EASTON RD (SR2006 SEG 0040/0000)
				OAKRIDGE LN
		==	0010/1860	(TWP)
BETHLEHEM FIELDS WY (PRDR)	0010/1778	==		
BETHLEHEM FIELDS WY (PRDR)	0010/1708	==		
				ILONA DR
		==	0010/1439	(BORO)
				ZIMPFER LN
		==	0010/1145	(BORO)
				BLEYLER ST
		==	0010/0960	(BORO)
				MADISON ST
		==	0010/0799	(BORO)
				RIEGEL ST
		==	0010/0634	(BORO)
				MONROE ST
		==	0010/0479	(BORO)
				BURKHART ST
		==	0010/0316	(BORO)
				MORRIS ST
		==	0010/0155	(BORO)
	000000 FT		000000 FT	2 0 48097 0 00 0000+00
			NC	CHERRY LN
				HELLERTOWN RD
				(SR0412 SEG 0091/0000)
				(SR0412 SEG 0090/0000)
			INTER-BK	KIERNAN AV
				(BORO)
				MFC BEGIN = D
			S 0010/0000	LENGTH(AH 2572 BK 0000)

DIR: B TOTAL LEN: .968 MI. DIST: 05-5 SR: 3005
LEFT MUN: FREEMANSBURG B RIGHT MUN: FREEMANSBURG B

005110 FT

005110 FT
INTER-AHD PEMBROKE RD
(SR3007 SEG 0060/1618)

FREEMANSBURG AV
0040/2030 (SR3007 SEG 0060/1618)

CAMBRIA ST
(BORO)

0040/1953

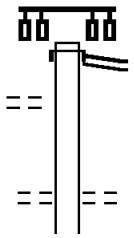

CHESTNUT ST
0040/0801 (BORO)

NEW ST

DIR: B TOTAL LEN: .968 MI. DIST: 05-5 SR: 3005
LEFT MUN: FREEMANSBURG B RIGHT MUN: FREEMANSBURG B

(BORO) 0040/0475
003080 FT

003080 FT 2 0 48011 7 00 0042+42
MAIN ST
(BORO)
NC WASHINGTON ST
S 0040/0000 LENGTH(AH 2030 BK 2529)
PEACH AL
0030/2360 (BORO)
CHERRY AL
0030/2164 (BORO)
ELDER ST
0030/2043 (BORO)
POPLAR ST
0030/1910 (BORO)
MADISON ST
0030/1769 (BORO)
SPRUCE ST
0030/1494 (BORO)
MONROE ST
0030/1340 (BORO)
BIRCH AL
0030/1199 (BORO)
CHURCH ST
0030/1062 (BORO)
WILLOW AL
0030/0931 (BORO)
JACKSON ST
0030/0785 (BORO)
CARPENTER ST
0030/0594 (BORO)
JEFFERSON ST
0030/0443 (BORO)
UNKNOWN RD
0030/0299 (TWP)

MARKET ST
(BORO) 0030/0255
000551 FT

000551 FT 2 0 48011 7 00 0015+14
S 0030/0000 LENGTH(AH 2529 BK 0551)
0010/0551 BMSEN 48/3005/0010/0043
FREEMANSBURG
0010/0259 BETHLEHEM CITY C
2 0 48011 7 00 0011+02
LEHIGH RIVER
0010/0041 BMSBG 48/3005/0010/0043
000000 FT

000000 FT 2 0 48011 7 00 0011+02
NC MAIN ST
RIVERSIDE DR
(SR2014 SEG 0040/0000)
MFC BEGIN = D
S 0010/0000 LENGTH(AH 0551 BK 0000)

DIR: B TOTAL LEN: 3.193 MI. DIST: 05-5 SR: 3004
LEFT MUN: HELLERTOWN B RIGHT MUN: HELLERTOWN B

016860 FT

HARWI ST
(BORO)

0080/0941

015598 FT

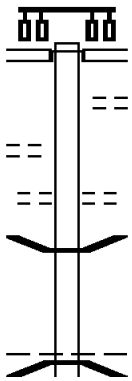

016860 FT
INTER-AHD WATER ST
(BORO)
MAIN ST
(SR0412 SEG 0070/0000)
0080/1262
HARRIS ST
0080/1011 (BORO)

FRONT ST
0080/0748 (BORO)

0080/0112 BMSEN 48/3004/0080/0001
015598 FT 2 0 48003 0 01 0085+38
NC WATER ST
SAUCON CREEK
BMSBG 48/3004/0080/0001
HELLERTOWN

DIR: B TOTAL LEN: 3.193 MI. DIST: 05-5 SR: 3004
LEFT MUN: HELLERTOWN B RIGHT MUN: HELLERTOWN B

			LOWER SAUCON T
		0080/0000	LENGTH(AH 1262 BK 3350)
			MILL RACE
			STRUCTURE LENGTH 10 FT
		0070/3307	BMSID 48/3004/0070/3307
CREEK RD (CITY)	0070/3145		
			FROM SOCIETY HILL
		0070/2254	(CONN)
			ENTRANCE TO SOCIETY HIL
		0070/2187	(TWP)
			TO SOCIETY HILL
		0070/2115	(CONN)
			LOWER SAUCON
		0070/1772	BETHLEHEM CITY C
DUH DR (PRDR)	0070/1350		
			BETHLEHEM CITY
		0070/0256	LOWER SAUCON T
	012248 FT	012248 FT	2 0 48003 0 01 0052+59
		0070/0000	LENGTH(AH 3350 BK 1862)
DUH DR (PRDR)	0060/1709		
			MEADOWS RD
		0060/1409	(T376)
		0060/1231	BMSEN 48/3004/0060/1203
			0 0 00000 0 00 0000+00
			BLACK RIVER
		0060/1203	BMSBG 48/3004/0060/1203
STONE STACK DR (TWP)	0060/1083		
STONE STACK DR (TWP)	0060/1029		
			BRIDGE LN
		0060/0495	(PRDR)
	010386 FT	010386 FT	2 0 48003 0 00 0033+20
			(APRA) STABLER ARENA
		NC	FRIEDENSVILLE RD
			BINGEN RD
			(SR3003 SEG 0070/3258)
MOUNTAIN DR (CITY)	0060/0000	0060/0000	LENGTH(AH 1862 BK 2588)
			PLEASANT DR
		0050/1229	(T534)

DIR: B TOTAL LEN: 3.193 MI. DIST: 05-5 SR: 3004
LEFT MUN: LOWER SAUCON T RIGHT MUN: LOWER SAUCON T

KEVIN DR (TWP)	0050/1068		
	007798 FT	007798 FT	2 0 48118 0 00 0057+23 PLEASANT DR (T534)
		S 0050/0000	LENGTH(AH 2588 BK 2959)
			MAJESTIC OVERLOOK DR
		0040/2012	(TWP)
WOODFIELD DR (TWP)	0040/1440		
			RADERS EAST LN
		0040/1314	(T411)
		0040/0734	BMSEN 48/3004/0040/0415 2 0 48118 0 00 0030+52 I- 78
		0040/0415	BMSBG 48/3004/0040/0415
2 0 48118 0 00 0026+37 SEIDERSVILLE RD (T515)	004839 FT 0040/0000	004839 FT	NC HICKORY HILL RD
		S 0040/0000	LENGTH(AH 2959 BK 2621)
	002218 FT	002218 FT	2 0 48118 0 00 0000+00 SR 0378 SH (SR0378 SEG 0041/0000) (SR0378 SEG 0040/0000)
		S 0030/0000	LENGTH(AH 2621 BK 2218)
			OLD PHILADELPHIA PK
		0010/2034	(T407)
	000000 FT	000000 FT	2 0 48002 0 00 0000+00 NC SEIDERSVILLE RD
		* REF-BK	SEIDERSVILLE RD (SR2004 SEG 0060/2866) MFC BEGIN = C BK-LEHIGH (39)
		S 0010/0000	LENGTH(AH 2218 BK 0000)

DIR: B TOTAL LEN: .635 MI. DIST: 05-5 SR: 3003
LEFT MUN: LOWER SAUCON T RIGHT MUN: LOWER SAUCON T

	003355 FT		003355 FT (APRA) STABLER ARENA
			* REF-AHD MOUNTAIN DR
			(TWP)
HICKORY HILL RD			FRIEDENSVILLE RD
(SR3004 SEG 0060/0000)	0070/3258		(SR3004 SEG 0060/0000)
			0070/3258
		==	MILDRED LN
			0070/3135 (TWP)
WEST POINT DR			
(TWP)	0070/2765	==	
QUARTER MILE RD			
(T444)	0070/0358	==	
			0070/0135 BMSEN 48/3003/0070/0104
			2 0 48003 0 00 0001+04
			BLACK RIVER
			0070/0104 BMSBG 48/3003/0070/0104
2 0 48003 0 00 0000+00	000097 FT		INTER-BK BINGEN RD
BLACK RIVER RD			(T564)
(SR3002 SEG 0040/2329)	0070/0000		S 0070/0000 LENGTH(AH 3258 BK 0100)
	000097 FT		000097 FT
			7068/0000 LENGTH(AH 0100 BK 0097)
			BMSEN 48/3003/0030/0000
			* REF-AHD BINGEN RD
			0030/0097 (TWP)
	000000 FT		000000 FT 2 0 48001 0 00 0118+58
			NC BINGEN RD
			* REF-BK BINGEN RD
			(TWP)
			SAUCON CK.
			BMSBG 48/3003/0030/0000
			MFC BEGIN = D
			S 0030/0000 LENGTH(AH 0097 BK 0100)
	000000 FT		000000 FT
			7028/0000 LENGTH(AH 0100 BK 0000)

DIR: B TOTAL LEN: 1.316 MI. DIST: 05-5 SR: 3002
LEFT MUN: LOWER SAUCON T RIGHT MUN: LOWER SAUCON T

BINGEN RD (SR3003 SEG 0070/0000)	006951 FT 0040/2329		006951 FT BINGEN RD 0040/2329 (T564)
			COLESVILLE RD 0040/0364 (T517)
2 0 48001 0 01 0207+60 SURREY RD (TWP)	004622 FT 0040/0000		004622 FT BUCKNELL DR (T449) S 0040/0000 LENGTH(AH 2329 BK 2741)
			DARTFORD RD 0030/1831 (T450)
			PEACH TREE LN 0030/1107 (T556)
			DICKENSON LN 0030/0724 (T439)
SANBROOK DR (T520)	0030/0384 001881 FT		001881 FT 2 0 48001 0 01 0234+64
			DICKENSON LN (T439) S 0030/0000 LENGTH(AH 2741 BK 1881)
			0020/1352 BMSEN 48/3002/0020/1331 2 0 48001 0 02 0244+05 BLACK CREEK
			0020/1331 BMSBG 48/3002/0020/1331
ALICE DR (TWP)	0020/0730		
			I- 78 0020/0362 OP ID 48/0078/0634/0503
			I- 78 0020/0242 OP ID 48/0078/0635/0605
	000000 FT		000000 FT 2 0 48001 0 02 0255+23 NC BLACK RIVER RD WYANDOTTE ST (SR0378 SEG 0020/0853)
			INTER-BK BLACK RIVER RD (TWP) MFC BEGIN = E
	000000 FT		S 0020/0000 LTH AH 001881 BK 000100 000000 FT 7010/0000 LTH AH 000100 BK 000000

DIR: B TOTAL LEN: 1.129 MI. DIST: 05-5 SR: 3001
LEFT MUN: LOWER SAUCON T RIGHT MUN: LOWER SAUCON T

LEITHSVILLE RD (SR0412 SEG 0030/0000)	005963 FT 0020/3421		005963 FT 0020/3421	LEITHSVILLE RD (SR0412 SEG 0030/0000)
WALDHEIM RD (T425)	0020/1737	== ==	0020/1737	SIR WALTER'S WY (TWP)
	002542 FT		002542 FT S 0020/0000	2 0 48001 0 00 0024+55 LENGTH(AH 3421 BK 2542)
	000000 FT	==	0010/0265 000000 FT NC * REF-BK S 0010/0000	SCENIC VIEW LN (PRDR) 2 0 48001 0 00 0000+00 FLINT HILL RD RICHLANDTOWN PK (SR4047 SEG 0140/2633) MFC BEGIN = D BK-BUCKS (09) LENGTH(AH 2542 BK 0000)

DIR: B TOTAL LEN: .051 MI. DIST: 05-5 SR: 2042
LEFT MUN: LOWER NAZARETH T RIGHT MUN: LOWER NAZARETH T

000269 FT

000000 FT

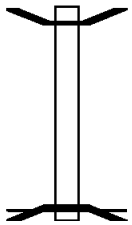

```
  000269 FT  BMSEN 48/0033/0040/0000
* REF-AHD     E HECKTOWN RD
  0010/0269  (T437)
  000000 FT  0 0 00000 0 00 0000+00
        NC HECKTOWN RD
* REF-BK      W HECKTOWN RD
             (T437)
             PA 33
             BMSBG 48/0033/0040/0000
             MFC BEGIN = D
  0010/0000  LENGTH(AH 0269 BK 0000)
```

DIR: B TOTAL LEN: .104 MI. DIST: 05-5 SR: 2040
LEFT MUN: PALMER T RIGHT MUN: PALMER T

000551 FT

TO 0248/0491 SH
(CONN)

0010/0160

000000 FT

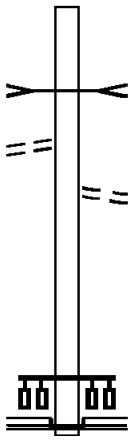

000551 FT
REF-AHD RAMP C RD
0010/0551 (SR8008 SEG 0500/0000)
SPRING BROOK
STRUCTURE LENGTH 23 FT
0010/0429 BMSID 48/2040/0010/0429

FROM 0248/0491 SH
0010/0138 (CONN)
000000 FT 1 0 00773 1 00 0000+00
NC SALES ST
NORTHAMPTON
(SR0248 SEG 0491/1707)
(SR0248 SEG 0490/1706)

INTER-BK SALES ST
(TWP)
MFC BEGIN = E
0010/0000 LENGTH(AH 0551 BK 0000)

DIR: B TOTAL LEN: 1.866 MI. DIST: 05-5 SR: 2038
LEFT MUN: FORKS T RIGHT MUN: FORKS T

009854 FT

OLD RIVER RD
(T532)
WINCHESTER DR
(TWP)

0040/1331

0040/1145

008470 FT

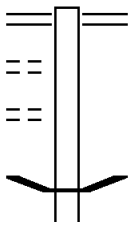

009854 FT DELAWARE RIVER DR
0040/1384 (SR0611 SEG 0260/0000)

0040/0017 BMSEN 48/2038/0040/0000
008470 FT 2 0 48124 0 00 0086+22

DIR: B TOTAL LEN: 1.866 MI. DIST: 05-5 SR: 2038
LEFT MUN: FORKS T RIGHT MUN: FORKS T

			TR.DELAWARE
			BMSBG 48/2038/0040/0000
		S 0040/0000	LENGTH(AH 1384 BK 2920)
	005550 FT		005550 FT 2 0 48124 0 00 0053+77
		S 0030/0000	LENGTH(AH 2920 BK 1865)
MEADOW LANE DR (T810)	0020/0920		
			ACORN DR
		0020/0447	(T793)
TREELINE DR (T809)	0020/0205		
	003685 FT		003685 FT 2 0 48124 0 00 0036+97
			DOGWOOD TE
			(T774)
		S 0020/0000	LENGTH(AH 1865 BK 3685)
DAYTON DR (T863)	0010/3060		
			COTTAGE ST
		0010/1604	(PRDR)
JOHNSON ST (PRDR)	0010/1315		NC FROST HOLLOW RD
			ELIZABETH AV
			(T772)
			NC JOHNSON ST
			FARRAGUT ST
		0010/0631	(T771)
WAVERLY ST (TWP)	0010/0339		
	000000 FT		000000 FT 2 0 48124 0 00 0000+00
			NC ELIZABETH AV EAST
			RICHMOND RD
			(SR2021 SEG 0030/0000)
		INTER-BK	ELIZABETH AV
			(T772)
			MFC BEGIN = E
		S 0010/0000	LENGTH(AH 3685 BK 0000)

DIR: B TOTAL LEN: 1.135 MI. DIST: 05-5 SR: 2036
LEFT MUN: FORKS T RIGHT MUN: FORKS T

	005995 FT		005995 FT
			INTER-AHD RENSSELAER AV
			(TWP)
			SULLIVAN TR
			(SR2025 SEG 0060/0000)
			0020/3266
			ALLEY
		==	0020/3105 (TWP)
			AARONS PL
		==	0020/2934 (TWP)
BIDDLE LN			
(TWP)	0020/2499	==	
HOPKINS LN			
(TWP)	0020/1807	==	
			WAGONWHEEL DR
		== ==	0020/0746 (TWP)
	002729 FT		002729 FT 2 0 48022 0 00 0027+37
			0020/0000 LENGTH(AH 3266 BK 2729)
CORNWALLIS DR			
(TWP)	0010/1980	==	
			MITMAN RD
		== ==	0010/1586 (T522)
			CHESTNUT AV
		==	0010/1223 (TWP)
			MAPLE AV
		==	0010/0862 (TWP)
	000000 FT		000000 FT 2 0 48022 0 00 0000+00
			NC ZUCKSVILLE RD
			BUSHKILL DR
			(SR2019 SEG 0060/2246)
			MFC BEGIN = E
			0010/0000 LENGTH(AH 2729 BK 0000)

DIR: B TOTAL LEN: .521 MI. DIST: 05-5 SR: 2034
LEFT MUN: FORKS T RIGHT MUN: FORKS T

002749 FT

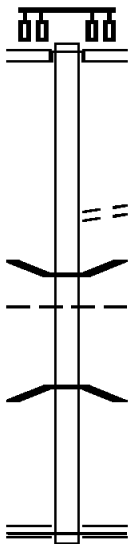

000000 FT

002749 FT
INTER-AHD ARNDT RD
(T519)
BUSHKILL DR
(SR2019 SEG 0050/1301)
0010/2749

BUSHKILL PARK DR
(T746)
NC ARNDT RD

0010/0182 BMSEN 48/2034/0010/0051
FORKS
0010/0106 PALMER T
2 0 48123 0 00 0000+50
BUSHKILL CK.
0010/0051 BMSBG 48/2034/0010/0051
000000 FT 2 0 48123 0 00 0000+00
NC BUSHKILL PARK RD
TATAMY RD
(SR2017 SEG 0050/0000)
MFC BEGIN = E
S 0010/0000 LENGTH(AH 2749 BK 0000)

DIR: B TOTAL LEN: 1.645 MI. DIST: 05-5 SR: 2032
LEFT MUN: FORKS T RIGHT MUN: FORKS T

008683 FT

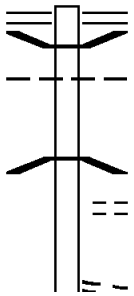

008683 FT BUSHKILL DR
0040/1796 (SR2019 SEG 0050/2875)
0040/1754 BMSEN 48/2032/0040/1648
FORKS
0040/1716 PALMER T
2 0 48020 0 01 0098+05
BUSHKILL CK.
0040/1648 BMSBG 48/2032/0040/1648
PENN PUMP PK
0040/1567 (TWP)

WALTER AV
0040/0790 (T455)

DIR: B TOTAL LEN: 1.645 MI. DIST: 05-5 SR: 2032
LEFT MUN: PALMER T RIGHT MUN: PALMER T

PINE GROVE DR
(T823)

0040/0461
006887 FT

006887 FT 2 0 48020 0 01 0080+87
TATAMY RD
(SR2017 SEG 0050/2090)

0040/0000 LENGTH(AH 1796 BK 3512)

RIDGE CT
0030/2009 (TWP)
EAST LN
0030/1616 (TWP)

GARY LN
(TWP)

0030/1102

WEST LN
0030/1068 (T829)

CAMELOT DR
(T848)

0030/0405
003375 FT

003375 FT 2 0 48020 0 01 0045+66
ROCKY LN
(T924)
0030/0000 LENGTH(AH 3512 BK 2319)
BRIDLEPATH RD
0020/1844 (T902)

001056 FT

001056 FT 2 0 48020 0 01 0022+31
NC NORTHWOOD AV
VAN BUREN RD
(T962)
0020/0000 LENGTH(AH 2319 BK 1056)

NIGHTINGALE DR
0014/0349 (TWP)
000000 FT

000000 FT 0 0 00000 0 00 0000+00
NC KINGSTON RD
NAZARETH RD
(SR0248 SEG 0450/1078)

MFC BEGIN = D
0014/0000 LENGTH(AH 1056 BK 1293)
000000 FT

000000 FT
7010/0000 LENGTH(AH 1293 BK 0000)

DIR: B TOTAL LEN: .018 MI. DIST: 05-5 SR: 2031
LEFT MUN: BETHLEHEM TOWNSHIP T RIGHT MUN: BETHLEHEM TOWNSHIP T

```
000093 FT                    000093 FT BMSEN 48/0022/0150/1746
                           * REF-AHD   COUNTRY CLUB RD
                             0010/0093 (TWP )
000000 FT                    000000 FT 0 0 00000 0 00 0000+00
                                 NC COUNTRY CLUB RD
                           * REF-BK    S COUNTRY CLUB RD
                                       (TWP )
                                       US 22
                                       BMSBG 48/0022/0150/1746
                                       MFC BEGIN = E
                           S 0010/0000 LENGTH(AH 0093 BK 0000)
```

DIR: B TOTAL LEN: 1.730 MI. DIST: 05-5 SR: 2030
LEFT MUN: EASTON CITY C RIGHT MUN: EASTON CITY C

NORTH DELAWARE DR 009133 FT
(SR0611 SEG 0230/0000) 0040/2947

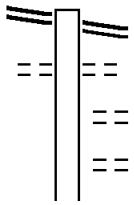

009133 FT NORHT DELAWARE DR
0040/2947 (SR0611 SEG 0230/0000)
PARK ST
0040/2376 (CITY)
KINDERWOOD DR
0040/2058 (CITY)
WEYGADT DR
0040/1831 (CITY)
MIXSELL ST

DIR: B TOTAL LEN: 1.730 MI. DIST: 05-5 SR: 2030
LEFT MUN: EASTON CITY C RIGHT MUN: EASTON CITY C

			0040/1547 (CITY) PAXINOSA AV
			0040/1228 (CITY) BRODHEAD ST
			0040/0901 (CITY) REEDER ST
			0040/0591 (CITY) PORTER ST
			0040/0268 (CITY)
	006186 FT		006186 FT 2 0 48110 1 00 0000+00 CATTELL ST (SR2025 SEG 0030/0363)
			5 0040/0000 LENGTH(AH 2947 BK 1115) MCCARTNEY ST
			0030/0741 (CITY) HAMILTON ST
			0030/0340 (CITY)
	005071 FT		005071 FT 2 0 48110 0 00 0050+81 COLEMAN ST (CITY)
			5 0030/0000 LENGTH(AH 1115 BK 2161)
PARDEE ST (CITY)	0020/1817		
2 0 48110 0 00 0028+83	002910 FT		002910 FT
GEORGE ST (CITY)	0020/0000		5 0020/0000 LENGTH(AH 2161 BK 2910)
YMCA ENTRANCE (PRDR)	0010/1201		
TO 2019/0020 SH (CONN)	0010/0085		
	000000 FT		000000 FT 2 0 48110 0 00 0000+00 NC LAFAYETTE ST BUSHKILL DR (CITY)
			INTER-BK THIRTEENTH ST (SR2019 SEG 0020/1732) MFC BEGIN = D
BUSHKILL DR (SR2019 SEG 0020/1732)	0010/0000		5 0010/0000 LENGTH(AH 2910 BK 0000)

DIR: B TOTAL LEN: .018 MI. DIST: 05-5 SR: 2029
LEFT MUN: BETHLEHEM TOWNSHIP T RIGHT MUN: BETHLEHEM TOWNSHIP T

000095 FT

000000 FT

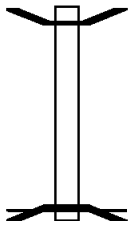

000095 FT BMSEN 48/0022/0140/0000
REF-AHD N FARMERSVILLE RD
0010/0095 (TWP)
000000 FT 0 0 00000 0 00 0000+00
NC FARMERSVILLE RD
REF-BK FARMERSVILLE RD
(TWP)
US 22
BMSBG 48/0022/0140/0000
MFC BEGIN = D
0010/0000 LENGTH(AH 0095 BK 0000)

DIR: B TOTAL LEN: 6.414 MI. DIST: 05-5 SR: 2028
LEFT MUN: PALMER T RIGHT MUN: PALMER T

033867 FT

WILLIAM PENN HW
(SR2020 SEG 0150/0000) 0130/1667
FROM 2020/0150 SH
(CONN) 0130/1536

032200 FT

WASHINGTON ST
(T730) 0120/0307
030846 FT

LIBERTY ST
(T721) 0110/2681
SPRING GARDEN ST
(T725) 0110/2375
GREENWOOD AV
(T784) 0110/2255

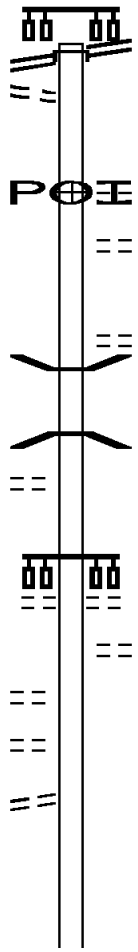

033867 FT
INTER-AHD GREENWOOD AV
(TWP)
WILLIAM PENN HW
(SR2020 SEG 0150/0000)
0130/1667

(APRA) CHRIN OF DELEWAR
HARTLEY AV
0130/0730 (T767)
NORTON AV
0130/0368 (T768)
032200 FT 2 0 48018 0 00 0016+70
CHARLOTTE AV
(T769)
S 0130/0000 LENGTH(AH 1667 BK 1354)
0120/0946 BMSEN 48/2028/0120/0850
0 0 00000 0 00 0000+00
US 22 EB
0120/0850 BMSBG 48/2028/0120/0850

030846 FT 2 0 48018 0 00 0030+48
NORTHAMPTON ST
(T883)

S 0120/0000 LENGTH(AH 1354 BK 3002)
LIBERTY ST
0110/2705 (T721)

NC GREENWOOD AV

EXIT FROM PALMER ELEM S

DIR: B TOTAL LEN: 6.414 MI. DIST: 05-5 SR: 2028
LEFT MUN: PALMER T RIGHT MUN: PALMER T

		0110/0406	(PRDR)
			ENTR TO PALMER ELEM SCH
		0110/0087	(PRDR)
	027844 FT	027844 FT	2 0 48017 0 01 0257+40
		0110/0000	LENGTH(AH 3002 BK 2552)
RIGDEWOOD RD (T323)	0104/1791		
N NULTON AV (T805)	0104/1460		
			PALMER
		0104/0859	BETHLEHEM TOWNSHIP T
2 0 48017 0 01 0229+35	025292 FT	025292 FT	
BETHMAN RD (T458)			
GREEN POND RD (TWP)			NC GREEN POND RD
	0104/0000	0104/0000	LENGTH(AH 2552 BK 2058)
		0100/1358	BMSEN 48/2028/0100/1273
			2 0 48017 0 00 0245+65
			US 22 EB
		0100/1273	BMSBG 48/2028/0100/1273
			LAUBACH LN
		0100/1171	(TWP)
	023234 FT	023234 FT	2 0 48017 0 00 0232+67
			CHURCH RD
			(TWP)
			NC BETHMAN RD
			BETHMAN RD
			(T458)
			MFC BEGIN = D
		0100/0000	LENGTH(AH 2058 BK 1849)
			RANEE ST
		0090/1045	(TWP)
	021385 FT	021385 FT	2 0 48017 0 00 0214+04
			CHIPMAN RD
			(T456)
		0090/0000	LENGTH(AH 1849 BK 2690)
			S COUNTRY CLUB RD
		0080/1808	(T454)
		0080/1565	BMSEN 48/2028/0080/1246
			2 0 48017 0 00 0199+41

DIR: B TOTAL LEN: 6.414 MI. DIST: 05-5 SR: 2028
LEFT MUN: BETHLEHEM TOWNSHIP T RIGHT MUN: BETHLEHEM TOWNSHIP T

			PA 33 NB
		0080/1246	BMSBG 48/2028/0080/1246
			S COUNTRY CLUB RD
			(T454)
			NC CHURCH RD
			CHURCH RD
		0080/0865	(T451)
	018695 FT	018695 FT	2 0 48017 0 00 0187+00
S COUNTRY CLUB RD			NC COUNTRY CLUB RD
(T454)	0080/0000	0080/0000	LENGTH(AH 2690 BK 2635)
	016060 FT	016060 FT	2 0 48017 0 00 0160+24
		0070/0000	LENGTH(AH 2635 BK 2531)
FARMERSVILLE RD			NC GREEN POND RD
(T452)	0060/0908	0060/0908	MFC BEGIN = E
	013529 FT	013529 FT	2 0 48017 0 00 0134+99
			NC FARMERSVILLE RD
			FARMERSVILLE RD
			(SR2011 SEG 0020/1627)
		0060/0000	LENGTH(AH 2531 BK 2482)
			POND VIEW CT
		0050/2082	(PRDR)
			CAMPBELL DR
		0050/0755	(TWP)
2 0 48017 0 00 0102+27	011047 FT	011047 FT	
GREENWOOD DR			
(TWP)	0050/0000	0050/0000	LENGTH(AH 2482 BK 3653)

DIR: B TOTAL LEN: 6.414 MI. DIST: 05-5 SR: 2028
LEFT MUN: BETHLEHEM TOWNSHIP T RIGHT MUN: BETHLEHEM TOWNSHIP T

2 0 48017 0 00 0073+60 007394 FT
S HECKTOWN RD
(T440)
MARGATE RD
(TWP) 0040/0000

CANTERBURY RD
(TWP) 0030/2162

007394 FT

NC GREEN POND RD
0040/0000 LENGTH(AH 3653 BK 2845)

004549 FT

004549 FT 2 0 48017 0 00 0046+00
OAKLAND RD
(T491)
NC HECKTOWN RD
S HECKTOWN RD
(T490)
0030/0000 LENGTH(AH 2845 BK 2839)

SUTTON PL
(TWP) 0020/1364

OAKLAND SQUARE RD
0020/1034 (PRDR)

2 0 48017 0 00 0016+93 001710 FT
RAMBEAU RD
(T438) 0020/0000

NIJARO RD
(TWP) 0010/0831

001710 FT SANTEE RD
(TWP)
0020/0000 LENGTH(AH 2839 BK 1710)

FALCON DR
0010/0831 (TWP)
BETHLEHEM TOWNSHIP
0010/0541 BETHLEHEM CITY C

000000 FT

000000 FT 2 0 48017 0 00 0000+00
NC OAKLAND RD
LINDEN ST
(SR3015 SEG 0070/0000)

NAZARETH PK
(SR3015 SEG 0070/0000) 0010/0000

MFC BEGIN = D
0010/0000 LENGTH(AH 1710 BK 0000)

DIR: B TOTAL LEN: .018 MI. DIST: 05-5 SR: 2027
LEFT MUN: BETHLEHEM TOWNSHIP T RIGHT MUN: BETHLEHEM TOWNSHIP T

000093 FT

000000 FT

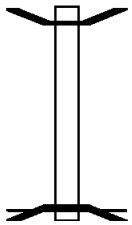

000093 FT BMSEN 48/0022/0110/1052
REF-AHD HECKTOWN RD
0010/0093 (TWP)
000000 FT 0 0 00000 0 00 0000+00
NC HECKTOWN RD
REF-BK S HECKTOWN RD
(TWP)
US 22 EB
BMSBG 48/0022/0110/1052
MFC BEGIN = E
0010/0000 LENGTH(AH 0093 BK 0000)

DIR: E TOTAL LEN: 2.937 MI. DIST: 05-5 SR: 2026
LEFT MUN: EASTON CITY C RIGHT MUN: EASTON CITY C

015380 FT
LARRY HOLMES DR INTER-AHD
(CITY)
THIRD ST
(CITY)
SMITH AVENUE
(SR0611 SEG 0181/0444)
0091/0563

2 0 48111 0 00 0069+90 014817 FT
FOURTH ST
(CITY)
NC LARRY HOLMES DR
WASHINGTON ST
(CITY)
LENGTH(AH 0563 BK 0476) 0091/0000

CONSOLIDATED RAIL CORPO
OVERPASS IS RR X-ING 0081/0214
2 0 48111 0 00 0065+62 014341 FT
MFC BEGIN = C
LTH AH 000476 BK 002604 0081/0000

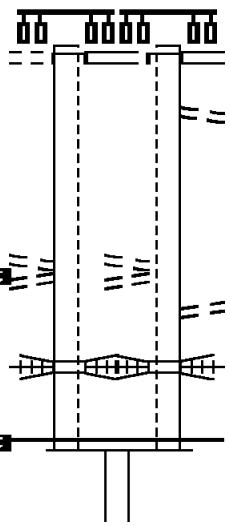

015506 FT
INTER-AHD LARRY HOLMES DR
(CITY)
THIRD ST
(CITY)
THIRD ST
(SR0611 SEG 0181/0444)
0090/0528
FROM 2026/0080 SH
0090/0100 (CONN)
014978 FT 2 0 48111 0 00 0069+90
FOURTH ST
(CITY)
NC LARRY HOLMES DR
WASHINGTON ST
(CITY)
0090/0000 LENGTH(AH 0528 BK 0521)
TO 2026/0090 SH
0080/0458 (CONN)
CONSOLIDATED RAIL CORPO
0080/0271 OVERPASS IS RR X-ING
014457 FT 2 0 48111 0 00 0065+62
MFC BEGIN = C
0080/0000 LENGTH(AH 0521 BK 2604)

DIR: E TOTAL LEN: 2.937 MI. DIST: 05-5 SR: 2026
LEFT MUN: EASTON CITY C RIGHT MUN: EASTON CITY C

011737 FT

011853 FT 2 0 48111 0 00 0037+81
NORFOLK SOUTHERN
OVERPASS IS RR X-ING
S 0060/0000 LENGTH(AH 2604 BK 2232)

2 0 48111 0 00 0015+00 009505 FT
LYNN ST
(CITY)
0050/0000
UNKNOWN ST
(CITY)
WINTER ST
(CITY)
0040/1152
RASPBERRY ST
(CITY)
0040/0823
ADAMSON ST
(CITY)
0040/0546
007893 FT

009621 FT
S 0050/0000 LENGTH(AH 2232 BK 1612)

008009 FT 2 0 48111 0 00 0000+00
EASTON CITY
WEST EASTON B
S 0040/0000 LENGTH(AH 1612 BK 3792)

004101 FT

004217 FT 2 0 48115 0 00 0000+00
(APRA) ALSTROM ENERGY
HUGH MOORE PARK RD
(PARK)
NC LEHIGH DR
LEHIGH DR
(BORO)
MFC BEGIN = C
S 0030/0000 LENGTH(AH 3792 BK 2284)

DIR: E TOTAL LEN: 2.937 MI. DIST: 05-5 SR: 2026
LEFT MUN: WEST EASTON B RIGHT MUN: WEST EASTON B

LEFT		RIGHT
		NC GLENDON HILL RD WEST EASTON
KEYSTONE ST (BORO) 0020/1091		0020/1091 WILSON B FIRMSTONE ST
		0020/0919 (BORO) UNKNOWN ALLEY
		0020/0775 (BORO) FRONT ST
		0020/0617 (BORO) UNKNOWN ALLEY
		0020/0467 (BORO) SECOND ST
		0020/0310 (BORO) UNKNOWN ALLEY
		0020/0156 (BORO)
001817 FT		001933 FT 2 0 48126 0 00 0022+98 THIRD ST (BORO) WILSON WEST EASTON B
		S 0020/0000 LENGTH(AH 2284 BK 1817)
UNKNOWN ALLEY (BORO) 0010/1675		
		FOURTH ST
		0010/1555 (BORO)
FOURTH ST (BORO) 0010/1513		
FIFTH ST (BORO) 0010/1210		
		CONSOLIDATED RAIL CORPO
		0010/0843 OVERPASS IS RR X-ING
SPRING ST (BORO) 0010/0693		NC IRON ST
STERLINGWORTH TE (BORO) 0010/0184		
UNKNOWN ALLEY (BORO) 0010/0058		
000000 FT		000116 FT 2 0 48126 0 00 0042+50 SOUTH TWENTYTHIRD ST (BORO) MFC BEGIN = D
SOUTH TWENTYTHIRD ST (BORO) WEST EASTON 0010/0000		S 0010/0000 LENGTH(AH 1817 BK 0116)
		000000 FT 2 0 00000 0 00 0000+00
		NC AVONA AV FREEMANSBURG AV (SR2018 SEG 0120/1673)
000000 FT		MFC BEGIN = D
LTH AH 000100 BK 000000 7011/0000	N	S 0004/0000 LENGTH(AH 0116 BK 0000)

DIR: B TOTAL LEN: 5.854 MI. DIST: 05-5 SR: 2025
LEFT MUN: STOCKERTOWN BOROUGH B RIGHT MUN: STOCKERTOWN BOROUGH B

	030907 FT		030907 FT INTER-AHD MAIN ST (SR0191 SEG 0180/0000)
INDUSTRIAL BL (SR0191 SEG 0180/0000)	0120/1768		0120/1768
			GRANT ST
			0120/1698 (TWP)
			WERKHEISER AV
			0120/1035 (TWP)
			LEFEVRE RD
			0120/0677 (TWP)
BUSHKILL ST (TWP)	0120/0555		
1 0 00166 0 01 0288+00	029139 FT		029139 FT
MAIN ST (TWP)	0120/0000		S 0120/0000 LENGTH(AH 1768 BK 3205)
CENTER ST (BORO)	0110/3053		
			0110/2927 BMSEN 48/2025/0110/2878 0 0 00000 0 00 0000+00 LIL.BUSHKILL
			0110/2878 BMSBG 48/2025/0110/2878 OLD EASTON RD
			0110/2779 (BORO)
OLD MILL RD (BORO)	0110/2481		
			OLD EASTON RD
			0110/1142 (BORO) HILLSIDE AV
			0110/1094 (BORO)
	025934 FT		025934 FT 1 0 00166 0 00 0261+13 NC MAIN ST CHIEF TATAMY LN (BORO) STOCKERTOWN BOROUGH FORKS T
			S 0110/0000 LENGTH(AH 3205 BK 3147)
FORKS CHURCH RD (T761)	0100/2786		
			CHURCH LN
			0100/2733 (T621)

DIR: B TOTAL LEN: 5.854 MI. DIST: 05-5 SR: 2025
LEFT MUN: FORKS T RIGHT MUN: FORKS T

FORKS CHURCH RD (T761)	0100/2101		
		0100/0738	(AAR 851961F)#TRKS 01
	022787 FT	022787 FT	1 0 00166 0 00 0227+95 UHLER RD (SR1002 SEG 0090/0000)
		0100/0000	LENGTH(AH 3147 BK 2775)
		0090/1924	BRADEN BLVD (TWP)
	020012 FT	020012 FT	1 0 00166 0 00 0200+20
		0090/0000	LENGTH(AH 2775 BK 2453)
		0080/1650	FIELDSTONE TR (TWP)
		0080/0580	AMERICAN GENERAL DR (TWP)
		0080/0142	HUNTER RD (TWP)
	017559 FT	017559 FT	1 0 00166 0 00 0175+39
		0080/0000	LENGTH(AH 2453 BK 2880)
		0070/1980	DRAINAGE DITCH STRUCTURE LENGTH 9 FT BMSID 48/2025/0070/1980
		0070/1902	NEWLINS RD W (T499)
NEWLINS RD W (T499)	0070/1712		
APPLE HILL DR (TWP)	0070/0914		
RED BARN DR (TWP)	0070/0522		
1 0 00166 0 00 0146+40 KESSLERSVILLE RD	014679 FT	014679 FT	KESSLERSVILLE RD (SR1009 SEG 0010/0000)

DIR: B TOTAL LEN: 5.854 MI. DIST: 05-5 SR: 2025
LEFT MUN: FORKS T RIGHT MUN: FORKS T

(TWP)	0070/0000	0070/0000	LENGTH(AH 2880 BK 2836)
MECO RD (T623)	0060/1473	0060/1473	MECO RD (T623)
	011843 FT	011843 FT	1 0 00166 0 00 0118+35 RENSSELAER AV (TWP)
ZUCKSVILLE RD (SR2036 SEG 0020/3266)	0060/0000	0060/0000	LENGTH(AH 2836 BK 3096) TO ZUCKSVILLE RD
		0050/2952	(CONN)
TO PLAZA (CONN)	0050/2063		
ENTRANCE TO PLAZA (PRDR)	0050/1996	0050/1996	
FROM PLAZA (CONN)	0050/1921		
FORKS TWP MUN BLDG (TWP)	0050/1527	0050/1527	
			UNKNOWN RD (PRDR)
TOWN CENTER BLVD (TWP)	0050/0483	0050/0483	
	008747 FT	008747 FT	1 0 00166 0 00 0087+40 ELIZABETH AV (T519)
		0050/0000	LENGTH(AH 3096 BK 3034) NC SULLIVAN TR
			SULLIVAN TR (TWP)
OLD MILL RD (T519)	0040/2802	0040/2802	
PAXINOSA RD (T782)	0040/1534		
FAIRFIELD AV (T765)	0040/0288	0040/0288	FAIRFIELD AV (T765) FORKS

DIR: B TOTAL LEN: 5.854 MI. DIST: 05-5 SR: 2025
LEFT MUN: FORKS T RIGHT MUN: FORKS T

		0040/0154	EASTON CITY C
	005713 FT	005713 FT	1 0 00166 0 00 0056+86
		0040/0000	LENGTH(AH 3034 BK 1627)
			SULLIVAN DR
		0030/1309	(SR2021 SEG 0010/0000)
			MCCARTNEY ST
		0030/0975	(CITY)
COLLEGE AV (CITY)	0030/0862		
			NC KNOX AV
			CATTELL ST
		0030/0509	(CITY)
			LAFAYETTE ST
		0030/0363	(SR2030 SEG 0040/0000)
	004086 FT	004086 FT	1 0 00166 0 00 0040+59
			BURKE ST
			(CITY)
		0030/0000	LENGTH(AH 1627 BK 2500)
			PIERCE ST
		0020/2179	(CITY)
			MONROE ST
			(CITY)
		0020/1835	
			PARSON ST
		0020/1481	(CITY)
			HIGH ST
		0020/1080	(CITY)
			MARCH ST
		0020/0741	(CITY)
			CLINTON TE
		0020/0406	(CITY)
HART ST (CITY)	0020/0239		
	001586 FT	001586 FT	1 0 00166 0 00 0015+13
			NC CATTELL ST
		0020/0000	LENGTH(AH 2500 BK 1586)
MCCARTNEY ST (CITY)	0010/1246		
	000000 FT	000000 FT	1 0 00166 0 00 0000+00
			BUSHKILL DRIVE
			(SR2023 SEG 0020/0000)
			NC COLLEGE AV
		INTER-BK	THIRD ST
			(SR2023 SEG 0020/0000)
			MFC BEGIN = C
BUSHKILL DR (CITY)	0010/0000	0010/0000	LENGTH(AH 1586 BK 0000)

DIR: B TOTAL LEN: 1.209 MI. DIST: 05-5 SR: 2024
LEFT MUN: WILSON B RIGHT MUN: WILSON B

006386 FT
HACKETT AV
(SR2017 SEG 0030/0000) 0040/1206

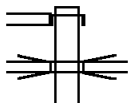

006386 FT
INTER-AHD WOOD AV
0040/1206 (SR2017 SEG 0030/0000)
US 22
0040/1019 OP ID 48/0022/0220/0000
SIXTEENTH ST

DIR: B TOTAL LEN: 1.209 MI. DIST: 05-5 SR: 2024
LEFT MUN: WILSON B RIGHT MUN: WILSON B

		0040/0956 (BORO) SEVENTEENTH ST
		0040/0478 (BORO) (APRA) BEAN INC PRIVATE DR
	POI	0040/0042 (PRDR)
005180 FT		005180 FT 2 0 48084 0 01 0046+67 WILSON PALMER T
		S 0040/0000 LENGTH(AH 1206 BK 1719) (APRA) BEAN INC UNKNOWN RD
	POI	0030/1523 (PRDR) PALMER
		0030/1502 WILSON B
003461 FT		003461 FT 2 0 48084 0 01 0030+48
		S 0030/0000 LENGTH(AH 1719 BK 1096)
002365 FT		002365 FT 2 0 48084 0 01 0019+00 WILSON PALMER T
		S 0020/0000 LENGTH(AH 1096 BK 2365)
		NORTHAMPTON ST (SR0248 SEG 0510/0000)
		0010/0787 PALMER
		0010/0784 WILSON B TO 0248/0510 SH
		0010/0635 (CONN) FROM 2012/0190 SH
TO 2012/0190 SH (CONN) 0010/0141		0010/0141 (CONN) WILSON
		0010/0067 PALMER T
000000 FT		000000 FT 2 0 48084 0 00 0000+00 NC WOOD AV TWENTYFIFTH ST (SR2012 SEG 0191/0516) (SR2012 SEG 0190/0532)
		MFC BEGIN = D
		S 0010/0000 LENGTH(AH 2365 BK 0000)

DIR: B TOTAL LEN: .315 MI. DIST: 05-5 SR: 2023
LEFT MUN: EASTON CITY C RIGHT MUN: EASTON CITY C

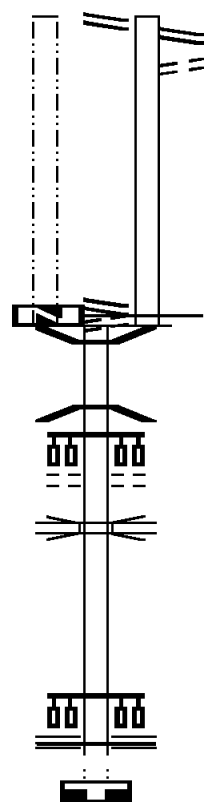

```
                                                  001664 FT  NORTH DELAWARE DR
                                                             (SR0611 SEG 0210/0000)
                                                             NORTH DELAWARE DR
                                                  0020/1186  (SR0611 SEG 0210/0000)
                                                             TO 0611/0200 SH
                                                  0020/1091  (CONN)

                                                  000478 FT  1 0 00165 0 00 0014+60
                                                             COLLEGE AV
                                                             (SR2025 SEG 0010/0000)
                                                       NC BUSHKILL DRIVE
                                                             BUSHKILL DR
                                                             (CITY)
                                                             MFC BEGIN = B
                                  000478 FT
LTH AH 000100 BK 000478 7021/0000                 0020/0000  LENGTH(AH 1186 BK 0478)
                                                  0014/0462  BMSEN 48/2023/0010/1407
                                                             1 0 00165 0 00 0009+74
                                                             BUSHKILL CK.
                                                  0014/0284  BMSBG 48/2023/0010/1407
                                                             SNYDER ST
                                                             (CITY)
                                                  0014/0154
                                                                   US 22
                                                  0014/0082  OP ID 48/7302/9992/0020
                                  000000 FT       000000 FT  1 0 00165 0 00 0009+74
                                                       NC NORTH THIRD ST
                                                             BUSHKILL ST
                                                             (SR0248 SEG 0570/0000)

                                                  REF-BK     THIRD ST
                                                             (CITY)
                                                             MFC BEGIN = B
                                                  0014/0000  LENGTH(AH 0478 BK 1123)
                                  000000 FT       000000 FT
                                                  7010/0000  LENGTH(AH 1123 BK 0000)
```

DIR: B TOTAL LEN: .000 MI. DIST: 05-5 SR: 2022
LEFT MUN: LOWER MT BETHEL T RIGHT MUN: LOWER MT BETHEL T

000000 FT

000000 FT
7010/0000 LENGTH(AH 3721 BK 0000)

DIR: B TOTAL LEN: 4.464 MI. DIST: 05-5 SR: 2021
LEFT MUN: LOWER MT BETHEL T RIGHT MUN: LOWER MT BETHEL T

UHLER RD 023572 FT
(SR1002 SEG 0140/0000) 0090/3529

023572 FT UHLER RD
0090/3529 (SR1002 SEG 0140/0000)

LOWER MT BETHEL
0090/2171 FORKS T

SHORT RD
(T528) 0090/1312

DIR: B TOTAL LEN: 4.464 MI. DIST: 05-5 SR: 2021
LEFT MUN: FORKS T RIGHT MUN: FORKS T

	020043 FT		020043 FT	2 0 48023 0 00 0199+83
			0090/0000	LENGTH(AH 3529 BK 3446)
				FRUTCHEY HILL RD
		==	0080/0354	(T625)
2 0 48023 0 00 0166+29	016597 FT		016597 FT	
PADULA RD				
(T625)	0080/0000	==	0080/0000	LENGTH(AH 3446 BK 3181)
	013416 FT		013416 FT	2 0 48023 0 00 0134+26
			0070/0000	LENGTH(AH 3181 BK 2287)
GLOVER RD				
(T524)	0060/1916	==		
	011129 FT		011129 FT	2 0 48023 0 00 0111+33
				NEWLINS RD
				(T499)
		== ==	0060/0000	LENGTH(AH 2287 BK 3614)
				WINCHESTER DR
		== ==	0050/1536	(TWP)
				THOMAS DR
		==	0050/0649	(TWP)

DIR: B TOTAL LEN: 4.464 MI. DIST: 05-5 SR: 2021
LEFT MUN: FORKS T RIGHT MUN: FORKS T

	007515 FT		007515 FT 2 0 48023 0 00 0072+65
			MECO RD
			(T623)
			0050/0000 LENGTH(AH 3614 BK 2811)
STONE BRIDGE LN			
(TWP)	0040/2036		
CLARENDON DR			
(TWP)	0040/1709		
	004704 FT		004704 FT 2 0 48023 0 00 0049+20
			RAMBLEWOOD DR
			(T816)
			0040/0000 LENGTH(AH 2811 BK 1635)
FORKS AV			
(T769)	0030/0876		
2 0 48023 0 00 0030+89	003069 FT		003069 FT ELIZABETH AV E
ELIZABETH AV			(SR2038 SEG 0010/0000)
(T519)	0030/0000		0030/0000 LENGTH(AH 1635 BK 1617)
			MYRTLE AV
			0020/1270 (T770)
2 0 48023 0 00 0014+15	001452 FT		001452 FT
SULLIVAN TR			NC RICHMOND RD
(TWP)	0020/0000		0020/0000 LENGTH(AH 1617 BK 1452)
			PAXINOSA RD
			0010/1354 (TWP)
			MARRUTH AV
			0010/1151 (T767)
			SPENGLER AV
			0010/0742 (T766)
			FAIRFIELD AV
			0010/0454 (T765)
			RAUB ST
			0010/0184 (TWP)
			FORKS
			0010/0154 EASTON CITY C
			NC SULLIVAN TR
			KNOX AV
2 0 48023 0 00 0000+00	000000 FT		000000 FT (SR2025 SEG 0030/1309)
KNOX AV			MFC BEGIN = D
(SR2025 SEG 0030/1309)	0010/0000		0010/0000 LENGTH(AH 1452 BK 0000)

DIR: B TOTAL LEN: 9.195 MI. DIST: 05-5 SR: 2020
LEFT MUN: EASTON CITY C RIGHT MUN: EASTON CITY C

048549 FT

048549 FT
INTER-AHD THIRTEENTH ST
(SR2019 SEG 0010/0000)
NORTHAMPTON ST
(SR0248 SEG 0530/1078)

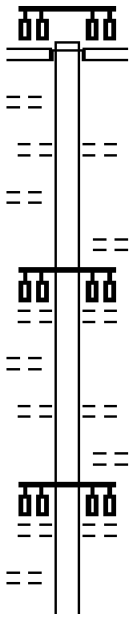

0190/1962

ALLEY
(CITY)

0190/1822

PINE ST
(CITY)

0190/1700

ALLEY
(CITY)

0190/1581

ALLEY
(CITY)

0190/1571

FERRY ST
(CITY)

0190/1413

ALLEY
(CITY)

0190/1256

SPRUCE ST
(CITY)

0190/1130

ALLEY
(CITY)

0190/1031

LEHIGH ST
(CITY)

0190/0879

ALLEY
(CITY)

0190/0744

ALLEY

DIR: B TOTAL LEN: 9.195 MI. DIST: 05-5 SR: 2020
LEFT MUN: EASTON CITY C RIGHT MUN: EASTON CITY C

			0190/0731	(CITY) WASHINGTON ST (CITY)
			0190/0581	ALLEY
			0190/0420	(CITY) BUTLER ST (CITY)
				NC THIRTEENTH ST
				THIRTEENTH ST
			0190/0260	(CITY)
	046587 FT		046587 FT	1 0 00159 0 00 0528+59 PEACH ST (CITY)
			0190/0000	LENGTH(AH 1962 BK 2146)
FOURTEENTH ST (CITY)	0180/1871			
			0180/1611	RASPBERRY ST (CITY) FIFTEENTH ST (BORO)
			0180/1373	EASTON CITY WILSON B
			0180/0873	SIXTEENTH ST (BORO)
SEVENTEENTH ST (BORO)	0180/0388			
				PALMER ST (BORO)
1 0 00159 0 00 0506+48	044441 FT		044441 FT	FREEMANSBURG AV (SR2018 SEG 0130/2357)
EIGHTEENTH ST (BORO)	0180/0000		0180/0000	LENGTH(AH 2146 BK 3491) RIDGE ST
			0170/3080	(BORO)
NINETEENTH ST (BORO)	0170/2876			
			0170/2723	NINETEENTH ST (BORO) TWENTIETH ST
			0170/2415	(BORO)
TWENTIETH ST (BORO)	0170/2284			
			0170/2099	TWENTYFIRST ST (BORO)
TWENTYFIRST ST (BORO)	0170/1671			
			0170/1619	TWENTYSECOND ST (BORO)

DIR: B TOTAL LEN: 9.195 MI. DIST: 05-5 SR: 2020
LEFT MUN: WILSON B RIGHT MUN: WILSON B

		0170/1481	ALLEY (BORO)
		0170/1305	TWENTYTHIRD ST (BORO)
WARRIOR LN WILSON AREA (BORO)	0170/1271	0170/1271	
		0170/0795	TWENTYFOURTH ST (BORO)
	040950 FT	040950 FT	1 0 00159 0 00 0472+79
			NC BUTLER ST
			TWENTYFIFTH ST (SR2012 SEG 0180/2530)
			MFC BEGIN = D WILSON PALMER T
		5 0170/0000	LENGTH(AH 3491 BK 1988)
		0160/1003	TWENTYSEVENTH ST (T462)
		0160/0775	CRAIGIE ST (T302)
		0160/0546	NORTH ST (TWP)
ENTR TO EASTON AREA HS (PRDR)	0160/0167		
EXIT FROM EASTON AREA H (PRDR)	0160/0064		
	038962 FT	038962 FT	1 0 00159 0 00 0450+56
		5 0160/0000	LENGTH(AH 1988 BK 2099)
			(APRA) THYPIN STEEL PRIVATE DR
		0150/1152	(PRDR) MILFORD ST (TWP)
HARTLEY AV (TWP)	0150/0680	0150/0680	
		0150/0289	OAKWOOD ST (T436)
TO 2028/0130 SH (CONN)	0150/0117		
	036863 FT	036863 FT	1 0 00159 0 00 0431+22
			GREENWOOD AV (T784)
GREENWOOD AV (SR2028 SEG 0130/1667)	0150/0000	5 0150/0000	LENGTH(AH 2099 BK 3344)

DIR: B TOTAL LEN: 9.195 MI. DIST: 05-5 SR: 2020
LEFT MUN: PALMER T RIGHT MUN: PALMER T

LEFT			RIGHT	
				KINGWOOD ST (T815)
			0140/2954	
ELWOOD ST (T871)	0140/1882			
WATSON ST (T894)	0140/1558			
				FILBAR ST (T325)
			0140/0998	
BERKELEY ST (T804)	0140/0885			
AVON ST (T802)	0140/0531			
ARLINGTON ST (T946)	0140/0216			
	033519 FT		033519 FT	1 0 00159 0 00 0398+42 STONES CROSSING RD (SR2013 SEG 0010/2761)
			0140/0000	LENGTH(AH 3344 BK 2216)
STONES CROSSING RD (T940)	0130/2191		0130/2191	
NULTON AV (T807)	0130/1583			
			0130/1372	EDAMY ST (T791)
			0130/1062	PALMER BETHLEHEM TOWNSHIP T
			0130/0718	SHERIDAN DR (TWP)
1 0 00159 0 00 0376+05	031303 FT		031303 FT	
BETHMAN RD (T458)	0130/0000		0130/0000	LENGTH(AH 2216 BK 3413)
			0120/3164	HODLE AV (TWP)
			0120/1947	PENNSYLVANIA ST (T474)
CHIPMAN RD (T456)	0120/1494		0120/1494	OHIO ST (T474)
			0120/0964	INDIANA ST (TWP)
				GEORGIAN LN

DIR: B TOTAL LEN: 9.195 MI. DIST: 05-5 SR: 2020
LEFT MUN: BETHLEHEM TOWNSHIP T RIGHT MUN: BETHLEHEM TOWNSHIP T

	027890 FT	0120/0157	(T513)
		027890 FT	1 0 00159 0 00 0341+99
			HOPE RD
			(SR2009 SEG 0020/2360)
		0120/0000	LENGTH(AH 3413 BK 2356)
COUNTRY CLUB RD			
(T454)	0110/2026		
TO 8021/0750 SH			
(CONN)	0110/1577		
			FROM 8021/0010 SH
		0110/1531	(CONN)
			RAMP L RD
			(SR8021 SEG 0750/0000)
			RAMP J RD
		0110/1469	(SR8021 SEG 0010/0917)
			PA 33 NB
		0110/1214	OP ID 48/0033/0014/0000
			PA 33 SB
		0110/1139	OP ID 48/0033/0015/0000
			RAMP K RD
			(SR8021 SEG 0500/0771)
			RAMP I RD
		0110/1005	(SR8021 SEG 0250/0000)
FROM 8021/0500 SH			
(CONN)	0110/0940		
			TO 8021/0250 SH
		0110/0919	(CONN)
TO 9404/0010 SH			LC FROM EMRICK BL
(CONN)	0110/0446	0110/0446	(CONN)
			PARK AND RIDE DR
			(SR9404 SEG 0010/0000)
			EMRICK BL
			(TWP)
		0110/0352	
FROM 9404/0010 SH			LC TO EMRICK BL
(CONN)	0110/0300	0110/0300	(CONN)
1 0 00159 0 00 0318+46	025534 FT	025534 FT	
WILLIAM PENN CT APARTME			
(PRDR)	0110/0000	0110/0000	LENGTH(AH 2356 BK 2683)
WILLIAM PENN CT APARTME			
(PRDR)	0100/2377		
			EXIT FROM FARMERSVILLE
		0100/2259	(PRDR)
			ENTR TO FARMERSVILLE ES
		0100/1872	(PRDR)
			NC WILLIAM PENN HW
			MEYER LN
		0100/1550	(TWP)

DIR: B TOTAL LEN: 9.195 MI. DIST: 05-5 SR: 2020
LEFT MUN: BETHLEHEM TOWNSHIP T RIGHT MUN: BETHLEHEM TOWNSHIP T

LEFT		RIGHT	
LC TO CHURCH RD (CONN)	0100/0637		
CHURCH RD (T451)	0100/0542		
1 0 00159 0 00 0291+80	022851 FT	022851 FT	
FARMERSVILLE RD (SR2011 SEG 0010/0000)	0100/0000	0100/0000	LENGTH(AH 2683 BK 2571)
		0090/2380	FALMER DR (TWP)
		0090/1637	FARMERSVILLE RD (TWP)
		0090/0916	REEVE DR EAST (TWP)
LC FROM REEVE DR EAST (CONN)	0090/0827		
1 0 00159 0 00 0267+60	020280 FT	020280 FT	REEVE DR WEST (TWP)
OAKLAND RD (T441)	0090/0000	0090/0000	LENGTH(AH 2571 BK 2587)
REDWOOD DR (TWP)	0080/1827	0080/1827	WASHINGTON ST (TWP)
		0080/0548	SCHERMAN BL (TWP)
1 0 00159 0 00 0239+13	017693 FT	017693 FT	TENTH ST (TWP)
HARVARD PL (TWP)	0080/0000	0080/0000	LENGTH(AH 2587 BK 2629)
SHELTON AV (TWP)	0070/1445	0070/1445	NINTH ST (TWP)
		0070/0765	SEVENTH ST (TWP)
	015064 FT	015064 FT	1 0 00159 0 00 0213+77
		0070/0000	FIFTH ST (TWP) LENGTH(AH 2629 BK 2523)
HECKTOWN RD (T440)	0060/2298		

DIR: B TOTAL LEN: 9.195 MI. DIST: 05-5 SR: 2020
LEFT MUN: BETHLEHEM TOWNSHIP T RIGHT MUN: BETHLEHEM TOWNSHIP T

			KELCHNER ST
		0060/1282	(TWP)
SANTEE RD			
(TWP)	0060/1000		
			NEW ST
		0060/0955	(TWP)
			WILLOW PARK RD
			(SR3007 SEG 0100/1606)
		0060/0603	
1 0 00159 0 00 0187+51 012541 FT		012541 FT	
BUTZTOWN RD			
(TWP)	0060/0000	S 0060/0000	LENGTH(AH 2523 BK 3482)
			LC FROM PLAZA
		0050/2967	(CONN)
			ENTRANCE TO PLAZA
			(PRDR)
		0050/2898	
			LC TO PLAZA
		0050/2814	(CONN)
HAMPSHIRE RD			
(CITY)	0050/2592		
NOTTINGHAM RD			
(CITY)	0050/1848		
			LC FROM PLAZA
		0050/1473	(CONN)
			ENTRANCE TO PLAZA
			(PRDR)
		0050/1419	
			LC TO PLAZA
		0050/1340	(CONN)
HIGHPOINT DR			
(CITY)	0050/0642		RITTER AV
		0050/0642	(CITY)
BROWN ST			
(CITY)	0050/0431		
			BETHLEHEM TOWNSHIP
		0050/0089	BETHLEHEM CITY C
			STEFKO BL
		0050/0046	(CITY)
1 0 00159 0 00 0154+40 009059 FT		009059 FT	
CLERMONT ST			
(CITY)	0050/0000	S 0050/0000	LENGTH(AH 3482 BK 1945)
			LC TO STEFKO BL
		0040/1657	(CONN)
			RODGERS ST

DIR: B TOTAL LEN: 9.195 MI. DIST: 05-5 SR: 2020
LEFT MUN: BETHLEHEM CITY C RIGHT MUN: BETHLEHEM CITY C

LEFT MUN			RIGHT MUN	
		== ==	0040/1118	(CITY)
				BOYD ST
			0040/0850	(CITY)
EAST BL (CITY)	0040/0795	==	0040/0795	
				DAVIS ST
		==	0040/0559	(CITY)
COVINGTON AV (CITY)	0040/0425	==		
				MARY ST
		==	0040/0242	(CITY)
LAFAYETTE AV (CITY)	0040/0128	==		
	007114 FT		007114 FT	1 0 00159 0 00 0134+75
				MICHAEL ST
				(CITY)
		==	S 0040/0000	LENGTH(AH 1945 BK 1819)
LEXINGTON AV (CITY)	0030/1654	==		
				HART ST
		==	0030/1535	(CITY)
WEST BL (CITY)	0030/1278	==		
				RENWICK ST
		==	0030/1250	(CITY)
EGDEWOOD AV (CITY)	0030/1110	==		
				CAMPBELL ST
		==	0030/1007	(CITY)
LINFORD ST (CITY)	0030/0866	==		
				LINCOLN ST
		==	0030/0710	(CITY)
LINCOLN ST (CITY)	0030/0696	==		
NORMAN ST (CITY)	0030/0520	==		
				BAYARD ST
		==	0030/0440	(CITY)
WORTHINGTON AV (CITY)	0030/0344	==		
				MAJOR ST
		==	0030/0204	(CITY)
HADDEN ST (CITY)	0030/0174	==		
1 0 00159 0 00 0116+19	005295 FT		005295 FT	
HENDERSON ST (CITY)	0030/0000	==	S 0030/0000	LENGTH(AH 1819 BK 3245)
				SNYDER ST
		==	0020/2953	(CITY)

DIR: B TOTAL LEN: 9.195 MI. DIST: 05-5 SR: 2020
LEFT MUN: BETHLEHEM CITY C RIGHT MUN: BETHLEHEM CITY C

LEFT		RIGHT	
HUNTINGTON ST (CITY)	0020/2905		
MONTEREY ST (CITY)	0020/2735		
		0020/2657	CARLISLE ST (CITY)
MONTGOMERY ST (CITY)	0020/2572		
KEIM ST (CITY)	0020/2409		
KEMMERER ST (CITY)	0020/2249		
		0020/2227	BARBARA ST (CITY)
JENKINS ST (CITY)	0020/2088		
		0020/1926	JENNINGS ST (CITY)
		0020/1600	SYCAMORE ST (CITY)
EDGEBORO BL (CITY)	0020/1308		
		0020/1063	CHESTNUT ST (CITY)
		0020/0517	HAMILTON AV (CITY)
	002050 FT	002050 FT	1 0 00159 0 00 0084+29
			WASHINGTON AV (CITY)
		5 0020/0000	LENGTH(AH 3245 BK 2050)
		0010/1585	HICKORY ST (CITY)
		0010/1203	WOODLAWN AV (CITY)
		0010/0702	BEECH ST (CITY)
JUNIPER ST (CITY)	0010/0356		
		0010/0093	LC FROM LINDEN ST (CONN)
			NC EASTON AV
			LINDEN ST (CITY)
		INTER-BK	ELIZABETH AV
1 0 00159 0 00 0063+88	000000 FT	000000 FT	(CITY)
LINDEN ST			MFC BEGIN = B
(SR3015 SEG 0010/0000)	0010/0000	5 0010/0000	LENGTH(AH 2050 BK 0000)

DIR: B TOTAL LEN: 4.811 MI. DIST: 05-5 SR: 2019
LEFT MUN: TATAMY B RIGHT MUN: TATAMY B

	025403 FT		025403 FT UHLER RD (SR1002 SEG 0080/0720)
			0090/2582
			TATAMY
			0090/1037 FORKS T
BUSHKILL ST (TWP)	0090/0412	==	
	022821 FT		022821 FT 2 0 48021 0 00 0228+74
			S 0090/0000 LENGTH(AH 2582 BK 2350)
	020471 FT		020471 FT 2 0 48021 0 00 0204+65
			OLD BUSHKILL DR (T799)
		==	S 0080/0000 LENGTH(AH 2350 BK 1343)
			NEWLINS RD
		==	0074/0561 (T499)
2 0 48021 0 00 0191+03	019128 FT		019128 FT
NEWLINS MILL RD (T499)	0074/0000	==	S 0074/0000 LENGTH(AH 1343 BK 3021)
			CREEK CT
		==	0070/2112 (TWP)
			KESSLERVILLE RD
		==	0070/0638 (TWP)
	016107 FT		016107 FT 2 0 48021 0 00 0167+41
			S 0070/0000 LENGTH(AH 3021 BK 3512)

DIR: B TOTAL LEN: 4.811 MI. DIST: 05-5 SR: 2019
LEFT MUN: FORKS T RIGHT MUN: FORKS T

LEFT		RIGHT	
			ZUCKSVILLE RD
		0060/2246	(SR2036 SEG 0010/0000)
STOCKER MILL RD (T842)	0060/1647		
	012595 FT		012595 FT 2 0 48021 0 00 0123+96
		S	0060/0000 LENGTH(AH 3512 BK 3673)
NORTHWOOD AV (SR2032 SEG 0040/1796)	0050/2875		
			HILL RD
		0050/2619	(T808)
			ARNDT RD
ARNDT RD (SR2034 SEG 0010/2749)	0050/1301		(T519)
		0050/1301	
2 0 48021 0 00 0089+10	008922 FT		008922 FT
BUSHKILL PARK DR (T746)	0050/0000	S	0050/0000 LENGTH(AH 3673 BK 3617)
EDGEWOOD AV (T800)	0040/2233		
	005305 FT		005305 FT 2 0 48021 0 00 0053+18
			FORKS
			EASTON CITY C
		S	0040/0000 LENGTH(AH 3617 BK 1622)
			MITMAN RD
		0030/1377	(T522)
	003683 FT		003683 FT 2 0 48021 0 00 0037+01

DIR: B TOTAL LEN: 4.811 MI. DIST: 05-5 SR: 2019
LEFT MUN: EASTON CITY C RIGHT MUN: EASTON CITY C

			0030/0000 LENGTH(AH 1622 BK 2267) FROM 2030/0010 SH
			0020/1875 (CONN) (APRA) COLLINS & MAXWEL LAFAYETTE ST (SR2030 SEG 0010/0000)
			NC BUSHKILL DR
			BUSHKILL DR
			0020/1732 (CITY)
			0020/0881 BMSEN 48/2019/0020/0788 2 0 48021 0 00 0022+17 BUSHKILL CK.
			0020/0788 BMSBG 48/2019/0020/0788 US 22
			0020/0415 OP ID 48/0022/0230/0000 CHIDSEY ST
			0020/0346 (CITY) JUNIPER ST
			0020/0229 (CITY) LC FROM WOOD AV
TO 2017/0020 SH (CONN)	0020/0095 001416 FT		0020/0095 (CONN) 001416 FT 2 0 48021 0 00 0014+19 WOOD AV (SR2017 SEG 0021/0000) (SR2017 SEG 0020/0000)
			0020/0000 LENGTH(AH 2267 BK 1416) UNNAMED RD
FROM 2017/0021 SH (CONN)	0010/1296		0010/1296 (CITY) BUSHKILL ST
			0010/1095 (CITY) SPRING GARDEN ST
			0010/0728 (CITY)
UNNAMED RD (CITY)	0010/0554		
LIBERTY ST (CITY)	0010/0377		
CHURCH ST (CITY)	0010/0194 000000 FT		000000 FT 2 0 48021 0 00 0000+00
			NC THIRTEENTH ST NORTHAMPTON ST (SR0248 SEG 0530/1078)
			INTER-BK THIRTEENTH ST (SR2020 SEG 0190/1962) MFC BEGIN = D
			0010/0000 LENGTH(AH 1416 BK 0000)

DIR: B TOTAL LEN: 6.201 MI. DIST: 05-5 SR: 2018
LEFT MUN: WILSON B RIGHT MUN: WILSON B

EIGHTEENTH ST (BORO)	032713 FT		032741 FT	BUTLER ST (SR2020 SEG 0180/0000)
BUTLER ST (SR2020 SEG 0180/0000)	0130/2357		0130/2357	PALMER ST (BORO)
RIDGE ST (BORO)	0130/1895		0130/1895	RIDGE ST (BORO)
STANLEY ST (BORO)	0130/1678			
FOREST ST (BORO)	0130/1522			
NINETEENTH ST (BORO)	0130/1475			
			0130/1298	LOW ST (BORO)
TWENTIETH ST (BORO)				
EALER AV (BORO)	0130/1046			
			0130/0870	CENTER ST (BORO)
			0130/0515	TWENTYFIRST ST (BORO)
TWENTYFIRST ST (BORO)	0130/0477			
	030356 FT		030384 FT	2 0 48012 0 00 0305+05
				TWENTYSECOND ST (BORO)

DIR: B TOTAL LEN: 6.201 MI. DIST: 05-5 SR: 2018
LEFT MUN: WILSON B RIGHT MUN: WILSON B

LEFT		RIGHT	
		0130/0000	LENGTH(AH 2357 BK 2138)
TWENTYTHIRD ST (BORO)	0120/1800	0120/1800	TWENTYTHIRD ST (BORO)
		0120/1673	AVONA AV (SR2026 SEG 0004/0000)
		0120/1612	TWENTYFOURTH ST (BORO)
TWENTYFOURTH ST (BORO)	0120/1565	0120/1565	
LOUIS ST (BORO)	0120/1300		
BALATA ST (BORO)	0120/1053	0120/1053	BALATA ST (BORO)
MILLER ST (BORO)	0120/0578		
2 0 48012 0 00 0283+49 028218 FT		028246 FT	TWENTYFIFTH ST (SR2012 SEG 0180/0000) MFC BEGIN = D
TWENTYFIFTH ST (SR2012 SEG 0180/0000)	0120/0000	0120/0000	LENGTH(AH 2138 BK 2020) WILSON
		0110/2003	PALMER T TO 2012/0170 SH
		0110/1864	(CONN)
TWENTYSEVENTH ST (T462)	0110/1388	0110/1388	
TOWER RD (TWP)	0110/1094		
		0110/0907	KEANE ST (T759)
		0110/0667	LEEMAN ST (T786)
HOBSON ST (T724)	0110/0403 026198 FT	026226 FT	2 0 48012 0 00 0258+34 DUNKLE ST (T779)
		0110/0000	LENGTH(AH 2020 BK 2444)
MILFORD ST (T775)	0100/1946		
OAKWOOD ST (T436)	0100/1468		
GREENWOOD AV (T784)	0100/0963	0100/0963	GRANDVIEW DR (T797)
		0100/0548	BERKS ST (T460)
2 0 48012 0 00 0238+74 023754 FT		023782 FT	
BLAIR ST (T776)	0100/0000	0100/0000	LENGTH(AH 2444 BK 3066) (APRA) OFFICE ENTRANCE

POI

DIR: B TOTAL LEN: 6.201 MI. DIST: 05-5 SR: 2018
LEFT MUN: PALMER T RIGHT MUN: PALMER T

LEFT		RIGHT	
		0090/2956	PENNDOT 5-5 MAINTENANCE (GOVT)
PAUL ST (T782)	0090/2583		
MINE LANE RD (T933)	0090/2131	0090/2131	MINE LANE RD (T933)
		0090/1872	WHITEHALL AV (T795)
WHITNEY AV (TWP)	0090/1558	0090/1558	WHITNEY AV (T793)
		0090/1235	COLMAR ST (T881)
		0090/0843	OLD ORCHARD DR (T306)
EICHLIN ST (T864)	0090/0826		
2 0 48012 0 00 0208+19 020688 FT		020716 FT	
STONES CROSSING RD (SR2013 SEG 0010/0000)	0090/0000	0090/0000	STONES CROSSING RD (T940) LENGTH(AH 3066 BK 2579)
SHERIDAN DR (TWP)	0080/1829		
		0080/1438	PALMER BETHLEHEM TOWNSHIP T
STEVELAINE GARDEN APT (PRDR)	0080/0854		
		0080/0769	FLECKS LN (TWP)
KING AV (TWP)	0080/0306	0080/0306	KINGS VIEW AV (TWP)
2 0 48012 0 00 0181+62 018109 FT		018137 FT	
QUEEN AV (TWP)	0080/0000	0080/0000	LENGTH(AH 2579 BK 2755)
		0072/2145	BIKE PATH OP ID 48/2018/0072/2145
OHIO ST (TWP)	0072/1560		
		0072/0645	HOPE RD (SR2007 SEG 0022/2886)
2 0 48012 0 00 0154+07 015354 FT		015382 FT	
HOPE RD (SR2009 SEG 0011/0000) (SR2009 SEG 0010/0000)	0072/0000	0072/0000	MFC BEGIN = C LENGTH(AH 2755 BK 1422)

DIR: B TOTAL LEN: 6.201 MI. DIST: 05-5 SR: 2018
LEFT MUN: BETHLEHEM TOWNSHIP T RIGHT MUN: BETHLEHEM TOWNSHIP T

LC TO MALL ENTRANCE (CONN)	0065/0645		
		0064/0642	FROM 8019/0010 SH (CONN)
RAMP F RD (SR8019 SEG 0010/1210)			RAMP F RD (SR8019 SEG 0010/1210)
	0065/0559	0064/0559	
MALL ENTRANCE (PRDR)			MALL ENTRANCE (PRDR)
	0065/0540	0064/0540	
RAMP H RD (SR8019 SEG 0020/0000)			RAMP H RD (SR8019 SEG 0020/0000)
	0065/0518	0064/0518	
LC FROM MALL ENTRANCE (CONN)	0065/0433		
		0064/0411	TO 8019/0020 SH (CONN)
SIGN: SHAPE OR TUBE			SIGN: SHAPE OR TUBE
BMSID 48/2018/0064/0316	0065/0316	0064/0316	BMSID 48/2018/0064/0316
BMSEN 48/2018/0064/0092	0065/0265	0064/0260	BMSEN 48/2018/0064/0092
0 0 00000 0 00 0000+00			0 0 00000 0 00 0000+00
PA 33 NB			PA 33 NB
BMSBG 48/2018/0064/0092	0065/0097	0064/0092	BMSBG 48/2018/0064/0092
2 0 48012 0 00 0141+04	013932 FT	013960 FT	2 0 48012 0 00 0141+04
RAMP G RD (SR8019 SEG 0500/1124)			RAMP G RD (SR8019 SEG 0500/1124)
RAMP E RD (SR8019 SEG 0250/0000)			RAMP E RD (SR8019 SEG 0250/0000)
LENGTH(AH 1422 BK 3625)	0065/0000	0064/0000	LENGTH(AH 1422 BK 3653)
		0062/3478	TO 8019/0250 SH (CONN)
FROM 8019/0500 SH (CONN)	0063/3476		
		0062/3295	SIGN: SHAPE OR TUBE BMSID 48/2018/0062/2553
SIGN: SHAPE OR TUBE BMSID 48/2018/0063/2569	0063/3269		
LC TO EMRICK BL (CONN)	0063/2999		
		0062/2965	LC FROM ST LUKES BL (CONN)
EMRICK BL (TWP)			EMRICK BL (TWP)
ST LUKES BL (PRDR)			ST LUKES BL (PRDR)
	0063/2853	0062/2851	
			LC TO ST LUKES BL

DIR: B TOTAL LEN: 6.201 MI. DIST: 05-5 SR: 2018
LEFT MUN: BETHLEHEM TOWNSHIP T RIGHT MUN: BETHLEHEM TOWNSHIP T

		0062/2737	(CONN)
LC FROM EMRICK BL (CONN)	0063/2745		
		0062/2400	SIGN: SHAPE OR TUBE BMSID 48/2018/0062/1658
		0062/1544	LC FROM UNIVERSITY DR (CONN)
LC TO MADISON BL (CONN)	0063/1579		
MADISON BL (TWP)			MADISON BL (TWP)
UNIVERSITY DR (TWP)			UNIVERSITY DR (TWP)
	0063/1477	0062/1433	
LC FROM MADISON BL (CONN)	0063/1381		
		0062/1323	LC TO UNIVERSITY DR (CONN)
WAGNER DR (TWP)			WAGNER DR (TWP)
	0063/0334	0062/0315	
2 0 48012 0 00 0111+93	010307 FT	010307 FT	2 0 48012 0 00 0111+93
MFC BEGIN = C			MFC BEGIN = C
LENGTH(AH 3625 BK 1436)	0063/0000	0062/0000	LENGTH(AH 3653 BK 1436)
		0050/0045	SCHWEPS MHP (PRDR)
	008871 FT	008871 FT	2 0 48012 0 00 0090+15
			T.LEHIGH RIV
			STRUCTURE LENGTH 13 FT
			BMSID 48/2018/0050/0000
		0050/0000	LENGTH(AH 1436 BK 2499)
		0040/1679	FARMERSVILLE RD (T450)
FARMERSVILLE RD (TWP)	0040/1503		
	006372 FT	006372 FT	2 0 48012 0 00 0066+00
		0040/0000	LENGTH(AH 2499 BK 1721)
		0030/1128	WASHINGTON ST (TWP)

DIR: B TOTAL LEN: 6.201 MI. DIST: 05-5 SR: 2018
LEFT MUN: BETHLEHEM TOWNSHIP T RIGHT MUN: BETHLEHEM TOWNSHIP T

LEFT		RIGHT
LINDEN ST		
(TWP) 0030/0359		
2 0 48012 0 00 0045+78 004651 FT		004651 FT
FOURTEENTH ST		
(TWP) 0030/0000		S 0030/0000 LENGTH(AH 1721 BK 2445)
		HAMPTON RD
		0020/2382 (TWP)
THIRTEENTH ST		
(TWP) 0020/2089		
TWELFTH ST		
(TWP) 0020/1763		
		ELEVENTH ST
		0020/1474 (TWP)
		TENTH ST
		0020/1166 (TWP)
		SCULAC RD
		0020/1084 (TWP)
		NINTH ST
		0020/0879 (TWP)
		EIGHTH ST
		0020/0583 (TWP)
UNKNOWN RD		
(TWP) 0020/0446		
		SEVENTH ST
		0020/0294 (TWP)
		UNKNOWN RD
		0020/0150 (TWP)
002206 FT		002206 FT 2 0 48012 0 00 0022+18
		SIXTH ST
		(TWP)
		S 0020/0000 LENGTH(AH 2445 BK 2206)
		FIFTH ST
		0010/1917 (TWP)
		FOURTH ST
		0010/1619 (TWP)
		THIRD ST
		0010/1326 (TWP)
		SECOND ST
		0010/1029 (TWP)
FIRST ST		
(TWP) 0010/0837		
TO 3007/0080 SH		
(TWP) 0010/0826		
		NC FREEMANSBURG AV
		INTER-BK WILLOW PARK RD
2 0 48012 0 00 0000+00 000000 FT		000000 FT (SR3007 SEG 0080/0000)
WILLOW PARK RD		MFC BEGIN = C
(SR3007 SEG 0080/0000) 0010/0000		S 0010/0000 LENGTH(AH 2206 BK 0000)

DIR: B TOTAL LEN: 4.974 MI. DIST: 05-5 SR: 2017
LEFT MUN: STOCKERTOWN BOROUGH B RIGHT MUN: STOCKERTOWN BOROUGH B

	026262 FT		026262 FT
			7120/0000 LENGTH(AH 0587 BK 1909)
	026262 FT		026262 FT
			7112/0000 LENGTH(AH 1909 BK 0997)
			STOCKERTOWN BOROUGH
			0110/0983 PALMER T
			ROAD CLOSED
			0110/0895 ROAD CLOSED AHEAD
BROOKWOOD LN (T955)	0110/0494		
			MARISKA LN
			0110/0229 (TWP)
	025265 FT		025265 FT 2 0 48019 0 01 0311+37
			PALMER
			TATAMY B
			S 0110/0000 LENGTH(AH 0997 BK 2480)
			CHIEF TATAMY ST
			0100/2300 (BORO)
			PROSPECT ST
			0100/0754 (BORO)
			SPRUCE ST
			0100/0595 (BORO)
			MAIN ST
			(SR1002 SEG 0070/0000)
			0100/0442
	022785 FT		022785 FT 2 0 48019 0 01 0286+56
			NC EIGHTH ST
			BROAD ST
			(BORO)
			S 0100/0000 LENGTH(AH 2480 BK 2191)
LC TO COMMERCE LN (CONN)	0090/1250		
			MILL RACE RD
COMMERCE LN (PRDR)	0090/1120		0090/1120 (TWP)
LC FROM COMMERCE LN (CONN)	0090/0996		

DIR: B TOTAL LEN: 4.974 MI. DIST: 05-5 SR: 2017
LEFT MUN: TATAMY B RIGHT MUN: TATAMY B

				TATAMY
			0090/0357	PALMER T
2 0 48019 0 00 0264+57	020594 FT		020594 FT	
DANFORTH DR				
(T964)	0090/0000	==	0090/0000	LENGTH(AH 2191 BK 2180)
	018414 FT		018414 FT	2 0 48019 0 00 0242+77
				NEWLINS MILL RD
				(T499)
		== ==	0080/0000	LENGTH(AH 2180 BK 2389)
				PENNS GRANT DR
		==	0070/0694	(TWP)
	016025 FT		016025 FT	2 0 48019 0 00 0219+04
				CORRIERE RD
				(T517)
		== ==	0070/0000	LENGTH(AH 2389 BK 1414)
				BMSEN 48/2017/0064/0327
		P	0064/0369	BRIDGE POSTED (TONS)
				0 0 00000 0 00 0000+00
				SGL 30 COMB 40
				SCHOENECK CK
		P	0064/0327	BMSBG 48/2017/0064/0327
	014611 FT		014611 FT	2 0 48019 0 00 0204+51
				STOCKER MILL RD
				(T842)
		==	0064/0000	LENGTH(AH 1414 BK 2652)
2 0 48019 0 00 0177+84	011959 FT		011959 FT	DONALD ST
CARDINAL DR				(T410)
(PRDR)	0060/0000	== ==	0060/0000	LENGTH(AH 2652 BK 2596)
				NORTHWOOD AV

DIR: B TOTAL LEN: 4.974 MI. DIST: 05-5 SR: 2017

LEFT MUN: PALMER T		RIGHT MUN: PALMER T	
			(SR2032 SEG 0040/0000)
		0050/2090	
		0050/1443	WALTER AV (TWP)
	009363 FT	009363 FT	2 0 48019 0 00 0151+88 BUSHKILL PARK DR (SR2034 SEG 0010/0000)
		S 0050/0000	LENGTH(AH 2596 BK 1835)
CREST BL (TWP)	0044/1421		
		0044/0950	TR.BUSHKILL STRUCTURE LENGTH 6 FT BMSID 48/2017/0044/0950
		0044/0908	EDGEWOOD AV (T461)
		0044/0865	LC TO EDGEWOOD AV (CONN)
		0044/0476	BMSEN 48/2017/0044/0448 2 0 48019 0 00 0133+39 TR.BUSHKILL
2 0 48019 0 00 0133+39 PALMER PARK MALL DRIVE (PRDR)	007528 FT	0044/0448	BMSBG 48/2017/0044/0448 007528 FT
PARK AV (T938)	0044/0000	S 0044/0000	NC TATAMY RD LENGTH(AH 1835 BK 2285)
LUDLOW ST (T464)	0040/1454		
		0040/1244	CHELSEA ST (T330)
BRYNWOOD DR (TWP)	0040/0987		
		0040/0884	GREENHILL AV (T861) PARK RD (T420)
2 0 48019 0 00 0110+54 GRUVER RD (T884)	005243 FT 0040/0000	005243 FT S 0040/0000	LENGTH(AH 2285 BK 3314)
		0030/2386	HACKETT'S PARK RD (TWP)

DIR: B TOTAL LEN: 4.974 MI. DIST: 05-5 SR: 2017
LEFT MUN: PALMER T RIGHT MUN: PALMER T

			PALMER
		0030/1194	WILSON B
			TR.BUSHKILL
			STRUCTURE LENGTH 8 FT
		0030/0377	BMSID 48/2017/0030/0377
2 0 48019 0 00 0077+27 001929 FT		001929 FT	
WOOD ST			NC HACKETT AV
(SR2024 SEG 0040/1206)	0030/0000	S 0030/0000	LENGTH(AH 3314 BK 0877)
			WILSON
		0024/0405	EASTON CITY C
	001052 FT	001052 FT	2 0 48019 0 00 0065+93
			MFC BEGIN = C
		S 0024/0000	LENGTH(AH 0877 BK 1052)
			RAMP D RD
		0020/0962	(SR8010 SEG 0510/0554)
FROM 8010/0510 SH			FROM 8010/0510 SH
(CONN)	0021/0802	0020/0802	(CONN)
			RAMP C RD
		0020/0779	(SR8010 SEG 0500/0000)
BMSEN 48/2017/0020/0584	0021/0724	0020/0683	BMSEN 48/2017/0020/0584
0 0 00000 0 00 0000+00			0 0 00000 0 00 0000+00
US 22 EB			US 22 EB
BMSBG 48/2017/0020/0584	0021/0625	0020/0584	BMSBG 48/2017/0020/0584
FROM 8010/0010 SH			FROM 8010/0010 SH
(CONN)	0021/0482	0020/0458	(CONN)
RAMP A RD			
(SR8010 SEG 0010/0472)	0021/0449		
TO 8010/0750 SH			TO 8010/0750 SH
(CONN)	0021/0193	0020/0193	(CONN)
			RAMP B RD
		0020/0141	(SR8010 SEG 0750/0000)
TO 2019/0010 SH			
(CONN)	0021/0100		
			FROM 2019/0020 SH
		0020/0060	(CONN)
MFC BEGIN = C	0021/0023		
2 0 48019 0 00 0055+41 000000 FT		000000 FT	2 0 48019 0 00 0060+67
NC WOOD AV			NC WOOD AV
THIRTEENTH ST			THIRTEENTH ST
(SR2019 SEG 0020/0000)			(SR2019 SEG 0020/0000)
MFC BEGIN = D			MFC BEGIN = C
LTH AH 001052 BK 002720	S 0021/0000	S 0020/0000	LENGTH(AH 1052 BK 2720)
	000000 FT	000000 FT	
		7010/0000	LENGTH(AH 2720 BK 0383)
	000000 FT	000000 FT	
LTH AH 000383 BK 000000	7005/0000	7004/0000	LENGTH(AH 0383 BK 0000)

DIR: B TOTAL LEN: 1.523 MI. DIST: 05-5 SR: 2016
LEFT MUN: WILLIAMS T RIGHT MUN: WILLIAMS T

	008042 FT		008042 FT SOUTH DELAWARE DR
			0030/2892 (SR0611 SEG 0150/0000)
MAINTENANCE GARAGE STAT (GOVT)	0030/2056		
			0030/1827 BMSEN 48/7992/0030/1513
			0 0 00000 0 00 0000+00
			I-78
			0030/1513 BMSBG 48/7992/0030/1513
	005150 FT		005150 FT 2 0 48121 0 00 0048+76
			S 0030/0000 LENGTH(AH 2892 BK 2191)
			TURNBERRY DR
			0020/1796 (TWP)
TO CEDAR PARK DR (CONN)	0020/1226		
CEDAR PARK DR (PRDR)	0020/1145		
FROM CEDAR PARK DR (CONN)	0020/1065		
	002959 FT		002959 FT 2 0 48121 0 00 0025+51
			S 0020/0000 LENGTH(AH 2191 BK 2959)
			CONGRESSIONAL DR
			0010/2217 (TWP)
UNKNOWN RD (PRDR)	0010/1786		
	000000 FT		000000 FT 2 0 48121 0 00 0000+00
			NC CEDARVILLE RD
			MORGAN HILL RD
			(SR2005 SEG 0090/1529)
			INTER-BK INDUSTRIAL DR
			(T423)
			MFC BEGIN = E
			S 0010/0000 LENGTH(AH 2959 BK 0000)

DIR: E TOTAL LEN: 5.167 MI. DIST: 05-5 SR: 2014
LEFT MUN: LOWER SAUCON T RIGHT MUN: LOWER SAUCON T

LOWER SAUCON RD
(SR2012 SEG 0090/0000)

021439 FT
0110/2794

027281 FT LOWER SAUCON RD
0110/2794 (SR2012 SEG 0090/0000)

I- 78
0110/0654 OP ID 48/0078/0704/2081
I-78 WB
0110/0554 OP ID 48/0078/0705/2090

018645 FT
024487 FT 2 0 48090 0 00 0194+35
0110/0000 LENGTH(AH 2794 BK 3412)

QUARRY LN
0100/0397 (PRDR)

015233 FT
021075 FT 2 0 48090 0 00 0160+30
0100/0000 LENGTH(AH 3412 BK 2036)
WOLF PACK RUN
0090/1630 (PRDR)

E REDINGTON RD
(T403)

0090/1014

013197 FT

019039 FT 2 0 48090 0 00 0135+92
MFC BEGIN = E
0090/0000 LENGTH(AH 2036 BK 2728)

DIR: E TOTAL LEN: 5.167 MI. DIST: 05-5 SR: 2014
LEFT MUN: LOWER SAUCON T RIGHT MUN: LOWER SAUCON T

BPD RANGE
== 0080/1397 (PRDR)

016311 FT 2 0 48090 0 00 0110+77
S 0080/0000 LENGTH(AH 2728 BK 3130)

013197 FT
LTH AH 002769 BK 003130 7081/0000 N

013181 FT 2 0 48090 0 00 0085+99
MFC BEGIN = E
013197 FT
LTH AH 003130 BK 002259 7071/0000 N S 0070/0000 LENGTH(AH 3130 BK 2259)

010938 FT

010922 FT 2 0 48090 0 00 0056+00
JEFFERSON AV
(T445)
== S 0060/0000 LENGTH(AH 2259 BK 3306)

ADAMS AV
== 0050/2607 (T416)
FRITZ AV
== 0050/2242 (T441)

MATHEWS AV
== 0050/1540 (T402)

007632 FT

007616 FT 2 0 48090 0 00 0025+64
S 0050/0000 LENGTH(AH 3306 BK 2471)

IVYWOOD AV

DIR: E TOTAL LEN: 5.167 MI. DIST: 05-5 SR: 2014
LEFT MUN: LOWER SAUCON T RIGHT MUN: LOWER SAUCON T

LEFT	RIGHT
	0040/1463 (T429)
	SAUCON AV
	0040/1121 (T413)
	LOWER SAUCON
	0040/0200 BETHLEHEM CITY C
005161 FT	005145 FT 2 0 48090 0 00 0000+00
	NC RIVERSIDE DR
MAIN ST	MFC BEGIN = E
(SR3005 SEG 0010/0000) 0040/0000	0040/0000 LENGTH(AH 2471 BK 1561)
	FROM 2012/0010 SH
	0030/0485 (CONN)
BMSEN 48/2014/0030/022B 0031/0453	0030/0440 BMSEN 48/2014/0030/022B
APPLEBUTTER RD	APPLEBUTTER RD
(SR2012 SEG 0010/0000) 0031/0427	0030/0421 (SR2012 SEG 0010/0000)
2 0 48010 0 00 0035+60	2 0 48010 0 00 0035+60
SAUCON CK.	SAUCON CK.
BMSBG 48/2014/0030/022B 0031/0241	0030/022B BMSBG 48/2014/0030/022B
2 0 48010 0 00 0035+60 003584 FT	003584 FT 2 0 48010 0 00 0035+60
MFC BEGIN = D	MFC BEGIN = D
LENGTH(AH 1577 BK 3130) 0031/0000	0030/0000 LENGTH(AH 1561 BK 3130)
	PHILADELPHIA, BETHLEHEM
	0020/0742 OVERPASS IS RR X-ING
	FROM 9406/0010 SH
	0020/0125 (CONN)
000454 FT	000454 FT 2 0 48010 0 00 0004+54
	JUGHANDLE RD
	(SR9406 SEG 0010/0560)
	MFC BEGIN = D
	0020/0000 LENGTH(AH 3130 BK 0454)
2 0 48010 0 00 0000+00 000000 FT	000000 FT 2 0 48010 0 00 0000+00
NC SHIMERSVILLE RD	NC SHIMERSVILLE RD
FOURTH ST	FOURTH ST
(SR0412 SEG 0110/0000)	(SR0412 SEG 0110/0000)
(SR0412 SEG 0111/0000)	(SR0412 SEG 0111/0000)
MFC BEGIN = D	MFC BEGIN = D
LENGTH(AH 0454 BK 0000) 0011/0000	0010/0000 LENGTH(AH 0454 BK 0000)

DIR: B TOTAL LEN: .523 MI. DIST: 05-5 SR: 2013
LEFT MUN: PALMER T RIGHT MUN: PALMER T

002761 FT

WINFIELD TERR
(T304) 0010/1121

000000 FT

FREEMANSBURG AV
(SR2018 SEG 0090/0000) 0010/0000

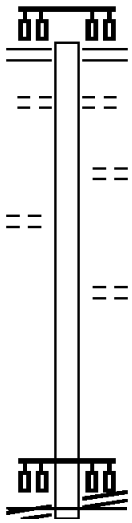

002761 FT WILLIAM PENN HW
(SR2020 SEG 0140/0000)
0010/2761
NICHOLAS ST
0010/2252 (T324)
VIRGINIA ST
0010/1486 (T316)
HAUPT ST
0010/0505 (T317)
000000 FT 2 0 48014 0 00 0000+00
FREEMANSBURG AV
(SR2018 SEG 0090/0000)
NC STONES CROSSING RD
REF-BK STONES CROSSING RD
(TWP)
MFC BEGIN = D
0010/0000 LENGTH(AH 2761 BK 0000)

DIR: B TOTAL LEN: 9.100 MI. DIST: 05-5 SR: 2012
LEFT MUN: PALMER T RIGHT MUN: PALMER T

048046 FT
INTER-AHD
NAZARETH RD
(SR0248 SEG 0490/2138)
NORTHAMPTON ST

047974 FT
INTER-AHD
NAZARETH RD
(SR0248 SEG 0490/2138)
NORTHAMPTON ST

DIR: B TOTAL LEN: 9.100 MI. DIST: 05-5 SR: 2012

LEFT MUN: PALMER T			RIGHT MUN: PALMER T	
(T883)				(T883)
NORTHAMPTON ST (SR0248 SEG 0490/2138) (SR0248 SEG 0491/2116)	0191/1284		0190/1240	NORTHAMPTON ST (SR0248 SEG 0490/2138) (SR0248 SEG 0491/2116) TO 0248/0490 SH
			0190/1121	(CONN)
US 22 OP ID 48/0022/0200/0000 TO 8008/0020 SH	0191/0974		0190/0979	US 22 OP ID 48/0022/0200/0000
(CONN)	0191/0660			
			0190/0612	FROM 2024/0010 SH (CONN)
RAMP B RD (SR8008 SEG 0020/0000)	0191/0526		0190/0548	RAMP B RD (SR8008 SEG 0020/0000)
WOOD ST (SR2024 SEG 0010/0000)	0191/0516		0190/0532	WOOD ST (SR2024 SEG 0010/0000)
RAMP A RD (SR8008 SEG 0010/0771)	0191/0506		0190/0524	RAMP A RD (SR8008 SEG 0010/0771)
FROM 8008/0010 SH (CONN)	0191/0407			
			0190/0313	TO 2024/0010 SH (CONN)
2 0 48013 0 01 0091+79 046762 FT MFC BEGIN = B LENGTH(AH 1284 BK 3495)	0191/0000	S	046734 FT 0190/0000	2 0 48013 0 01 0101+44 MFC BEGIN = B LENGTH(AH 1240 BK 3495)
TO UNKNOWN RD (CONN)	0180/3226			
UNKNOWN RD (TWP)	0180/3140		0180/3140	
FROM UNKNOWN RD (CONN)	0180/3046			
				BUTLER ST (SR2020 SEG 0170/0000)
WILLIAM PENN HW (SR2020 SEG 0170/0000)	0180/2530		0180/2530	MFC BEGIN = B UNKNOWN RD
			0180/2334	(TWP)
			0180/2206	FOREST ST (TWP)
			0180/2047	UNKNOWN RD (TWP)
TO BIRCH ST (CONN)	0180/1966			
			0180/1878	BIRCH ST (TWP)

DIR: B TOTAL LEN: 9.100 MI. DIST: 05-5 SR: 2012
LEFT MUN: PALMER T RIGHT MUN: PALMER T

FROM BIRCH ST (CONN)	0180/1783		
		0180/1754	ALLEY (TWP)
		0180/1648	HAY ST (TWP)
		0180/1376	PALMER WILSON B
TO HOME DEPOT PLAZA (CONN)	0180/0958		
ENTR TO HOME DEPOT PLAZ (PRDR)	0180/0886	0180/0886	
FROM HOME DEPOT PLAZA (CONN)	0180/0779		
DEARBORN ST (T852)	0180/0485		
	043267 FT	043239 FT	2 0 48013 0 01 0066+51 FREEMANSBURG AV (SR2018 SEG 0120/0000)
		S 0180/0000	WILSON PALMER T LENGTH(AH 3495 BK 3009)
FROM 2018/0110 SH (CONN)	0170/2784		
		0170/2491	HILLSIDE AV (TWP)
		0170/2352	LINCOLN DR (TWP)
BURROWES ST (TWP)	0170/2010		
		0170/1911	FRONT ST (TWP)
WILLIAMSON ST (TWP)	0170/1386		
LIEBERMAN TER (TWP)	0170/1307		
	040258 FT	040230 FT	2 0 48013 0 00 0015+93 MFC BEGIN = C
		S 0170/0000	LENGTH(AH 3009 BK 2148)
LEHIGH DR (T953)	0161/1560	0160/1562	LEHIGH DR (T953)
BMSEN 48/2012/0160/1247 0 0 00000 0 00 0000+00	0161/1409	0160/1398	BMSEN 48/2012/0160/1247 0 0 00000 0 00 0000+00
NO UNDERPASS INFORMATIO			NO UNDERPASS INFORMATIO
BMSBG 48/2012/0160/1247	0161/1258	0160/1247	BMSBG 48/2012/0160/1247

DIR: B TOTAL LEN: 9.100 MI. DIST: 05-5 SR: 2012
LEFT MUN: PALMER T RIGHT MUN: PALMER T

			PALMER
		0160/1113	WILSON B
BMSEN 48/2012/0160/0089	0161/0994	0160/0986	BMSEN 48/2012/0160/0089
MFC BEGIN = C			
PALMER			
WILSON B	0161/0561		
			WILSON
		0160/0101	GLENDON B
0 0 00000 0 00 0000+00			0 0 00000 0 00 0000+00
LEHIGH DR.			LEHIGH DR.
BMSBG 48/2012/0160/0089	0161/0097	0160/0089	BMSBG 48/2012/0160/0089
2 0 48013 0 00 0000+00 038082 FT			
MAIN ST			
(TWP)		038082 FT	2 0 48010 0 01 0420+32
NC S TWENTYFIFTH ST			MAIN ST
MFC BEGIN = D			(TWP)
WILSON		NC S	TWENTYFIFTH ST
GLENDON B			MFC BEGIN = D
LENGTH(AH 2176 BK 1271)	0161/0000	0160/0000	LENGTH(AH 2148 BK 1271)
	036811 FT	036811 FT	2 0 48010 0 01 0408+93
		0150/0000	LENGTH(AH 1271 BK 1832)
			MORGANS RUN
			STRUCTURE LENGTH 18 FT
		0140/1714	BMSID 48/2012/0140/1714
			BERGER HILL RD
		0140/1711	(BORO)
			WILLOW ST
		0140/1531	(BORO)
	034979 FT	034979 FT	2 0 48010 0 01 0390+40
		0140/0000	LENGTH(AH 1832 BK 2428)
	032551 FT	032551 FT	2 0 48010 0 01 0366+33
			GLENDON
			WILLIAMS T
		0130/0000	LENGTH(AH 2428 BK 2592)

DIR: B TOTAL LEN: 9.100 MI. DIST: 05-5 SR: 2012
LEFT MUN: WILLIAMS T RIGHT MUN: WILLIAMS T

029959 FT

029959 FT 2 0 48010 0 01 0339+96
0120/0000 LENGTH(AH 2592 BK 2554)

I-78
0110/0624 OP ID 48/0078/0720/1902
I-78
0110/0482 OP ID 48/0078/0721/2013
027405 FT
027405 FT 2 0 48010 0 01 0314+42
BERGER RD
(T430)
0110/0000 LENGTH(AH 2554 BK 2581)
0100/2485 BMSEN 48/2012/0100/2475
2 0 48010 0 01 0313+73
T.LEHIGH RIV
0100/2475 BMSBG 48/2012/0100/2475

PARK PLACE
(TWP) 0100/1070

ISLAND CT
(TWP) 0100/0265
024824 FT

024824 FT 2 0 48010 0 01 0288+80
NC ISLAND PARK RD
TUMBLE CREEK RD
(SR2010 SEG 0010/0000)
0100/0000 LENGTH(AH 2581 BK 2913)

WILLIAMS
0090/1159 LOWER SAUCON T

2 0 48010 0 01 0258+90 021911 FT
REDINGTON RD
(SR2014 SEG 0110/2794) 0090/0000

021911 FT
0090/0000 LENGTH(AH 2913 BK 3483)

DIR: B TOTAL LEN: 9.100 MI. DIST: 05-5 SR: 2012
LEFT MUN: LOWER SAUCON T RIGHT MUN: LOWER SAUCON T

			BUTTERMILK RD
		==	0080/2215 (T404)
			0080/0785 BMSEN 48/2012/0080/0771
			0 0 00000 0 00 0000+00
			BULL RUN
			0080/0771 BMSBG 48/2012/0080/0771
	018428 FT		018428 FT 2 0 48010 0 01 0224+36
			LOWER SAUCON RD
			(SR2001 SEG 0090/3578)
			NC LOWER SAUCON RD
		==	S 0080/0000 LENGTH(AH 3483 BK 1576)
HELMS RD (T406)	0070/1416	==	
	016852 FT		016852 FT 2 0 48010 0 01 0209+42
			COUNTRYSIDE LN
			(T398)
		==	S 0070/0000 LENGTH(AH 1576 BK 2671)
			0060/1992 BMSEN 48/2012/0060/1414
			0 0 00000 0 00 0000+00
			SR 0078
			0060/1478 BMSBG 48/2012/0060/1414
			SHERRY HILL RD
		==	0060/1015 (CITY)
	014181 FT		014181 FT 2 0 48010 0 01 0179+54
			S 0060/0000 LENGTH(AH 2671 BK 1960)
			SEVERN LN
		==	0050/1126 (PRDR)
	012221 FT		012221 FT 2 0 48010 0 01 0159+94
			S 0050/0000 LENGTH(AH 1960 BK 2491)
			CABIN LN
		==	0040/0628 (PRDR)

DIR: B TOTAL LEN: 9.100 MI. DIST: 05-5 SR: 2012
LEFT MUN: LOWER SAUCON T RIGHT MUN: LOWER SAUCON T

			CABIN LN
		0040/0303	(PRDR)
	009730 FT	009730 FT	2 0 48010 0 01 0135+15
			RINGHOFFER RD
			(T400)
		S 0040/0000	LENGTH(AH 2491 BK 3360)
BETHLEHEM LANDFILL DRIV			
(PRDR)	0030/1835	0030/1835	(APRA) BETHLEHEM LANDFI
	006370 FT	006370 FT	2 0 48010 0 01 0100+25
		S 0030/0000	LENGTH(AH 3360 BK 3518)
	002852 FT	002852 FT	2 0 48010 0 01 0066+51
			LOWER SAUCON
			BETHLEHEM CITY C
		S 0020/0000	LENGTH(AH 3518 BK 2852)
SKYLINE RD			
(CITY)	0010/1266		
TO 2014/0030 SH			
(CONN)	0010/0086		
	000000 FT	000000 FT	2 0 48010 0 00 0039+91
			NC APPLEBUTTER RD
			SHIMERSVILLE RD
			(SR2014 SEG 0031/0427)
			(SR2014 SEG 0030/0421)
			MFC BEGIN = D
		S 0010/0000	LENGTH(AH 2852 BK 0000)

DIR: B TOTAL LEN: .784 MI. DIST: 05-5 SR: 2011
LEFT MUN: BETHLEHEM TOWNSHIP T RIGHT MUN: BETHLEHEM TOWNSHIP T

004137 FT
GREEN POND RD
(SR2028 SEG 0060/0000) 0020/1627

REXFORD DR
(TWP) 0020/0254
002510 FT

TUSKETEE DR
(TWP) 0010/1860
KING CHARLES BL
(TWP) 0010/1420

000000 FT

004137 FT
INTER-AHD FARMERSVILLE RD
0020/1627 (SR2028 SEG 0060/0000)

002510 FT 2 0 48016 0 00 0025+00
S 0020/0000 LENGTH(AH 1627 BK 2510)

000000 FT 2 0 48016 0 00 0000+00
NC FARMERSVILLE RD
EASTON AV
(SR2020 SEG 0100/0000)
MFC BEGIN = D
S 0010/0000 LENGTH(AH 2510 BK 0000)

DIR: B TOTAL LEN: 1.945 MI. DIST: 05-5 SR: 2010
LEFT MUN: WILLIAMS T RIGHT MUN: WILLIAMS T

010270 FT

010270 FT MORGAN HILL RD
0040/3896 (SR2005 SEG 0040/0000)

CIDER PRESS RD

DIR: B TOTAL LEN: 1.945 MI. DIST: 05-5 SR: 2010
LEFT MUN: WILLIAMS T RIGHT MUN: WILLIAMS T

(T412)
NC TEXAS RD
TEXAS RD
0040/3213 (T411)

BROTZMAN DR
0040/0567 (TWP)

GAFFNEY HILL RD
(TWP) 0040/0364
006374 FT
NC CIDER PRESS RD
006374 FT 2 0 48102 0 00 0067+55
0040/0000 LENGTH(AH 3896 BK 1446)

PAULYNNE LN
(TWP) 0030/1141

ALBIE LN
0030/0627 (T446)

004928 FT
004928 FT 2 0 48102 0 00 0049+42
NC GAFFNEY HILL RD
GAFFNEY HILL RD
(T414)
0030/0000 LENGTH(AH 1446 BK 2436)

2 0 48102 0 00 0025+67 002492 FT
002492 FT
SPRINGWATER CT
(TWP) 0020/0000
0020/0000 LENGTH(AH 2436 BK 2492)

000000 FT
000000 FT 2 0 48102 0 00 0000+00
NC TUMBLE CREEK RD
ISLAND PARK RD
(SR2012 SEG 0100/0000)
MFC BEGIN = E
0010/0000 LENGTH(AH 2492 BK 0000)

DIR: N TOTAL LEN: .945 MI. DIST: 05-5 SR: 2009
LEFT MUN: BETHLEHEM TOWNSHIP T RIGHT MUN: BETHLEHEM TOWNSHIP T

004988 FT

004966 FT WILLIAM PENN HW
(SR2020 SEG 0120/0000)
0020/2360

BAYARD ST
0020/1527 (TWP)

HOPE RIDGE DR
0020/0417 (TWP)
002606 FT 2 0 48065 0 00 0075+00
0020/0000 LENGTH(AH 2360 BK 2041)
LARK-SPUR LN
0014/1934 (TWP)
0014/1583 (APRA) PENNDOT STOCKPIL

002628 FT

POI

000587 FT

000565 FT 2 0 48065 0 00 0060+55
MFC BEGIN = D
0014/0000 LENGTH(AH 2041 BK 0565)

0 0 00000 0 00 0000+00 000000 FT
FREEMANSBURG AV
(SR2018 SEG 0072/0000)
NC HOPE RD

000000 FT 2 0 48065 0 00 0047+55
FREEMANSBURG AV
(SR2018 SEG 0072/0000)
NC HOPE RD

FREEMANSBURG AV
(SR2018 SEG 0072/0000)
MFC BEGIN = D
LENGTH(AH 0587 BK 0000) 0011/0000

FREEMANSBURG AV
(SR2018 SEG 0072/0000)
MFC BEGIN = D
0010/0000 LENGTH(AH 0565 BK 0000)

DIR: B TOTAL LEN: 2.446 MI. DIST: 05-5 SR: 2008
LEFT MUN: WILLIAMS T RIGHT MUN: WILLIAMS T

012917 FT

MORGAN HILL RD
(SR2005 SEG 0010/2486) 0050/2888

012917 FT
INTER-AHD SPRINGFIELD RD
(T417)
MORGAN HILL RD
0050/2888 (SR2005 SEG 0010/2486)

DIR: B TOTAL LEN: 2.446 MI. DIST: 05-5 SR: 2008
LEFT MUN: WILLIAMS T RIGHT MUN: WILLIAMS T

010029 FT

010029 FT 2 0 48122 0 00 0100+74
S 0050/0000 LENGTH(AH 2888 BK 2532)

007497 FT

007497 FT 2 0 48122 0 00 0075+42
S 0040/0000 LENGTH(AH 2532 BK 2184)

005313 FT

005313 FT 2 0 48122 0 00 0053+58
BUTTERMILK RD
(T404)
== == S 0030/0000 LENGTH(AH 2184 BK 2615)

002698 FT

002698 FT 2 0 48122 0 00 0026+71
S 0020/0000 LENGTH(AH 2615 BK 2698)

KICHLINE RD
(T406) 0010/1671 ==

000000 FT

000000 FT 2 0 48122 0 00 0000+00
NC HEXENKOPF RD
RAUBSVILLE RD
(SR2006 SEG 0120/1474)
MFC BEGIN = E
S 0010/0000 LENGTH(AH 2698 BK 0000)

DIR: B TOTAL LEN: 1.062 MI. DIST: 05-5 SR: 2007
LEFT MUN: BETHLEHEM TOWNSHIP T RIGHT MUN: BETHLEHEM TOWNSHIP T

```
005605 FT                    005605 FT FREEMANSBURG AV
                             0022/2886 (SR2018 SEG 0072/0645)

                             0022/0012 BMSEN 48/2007/0022/0000
002719 FT                    002719 FT 0 0 00000 0 00 0000+00
                                       TR.LEHIGH RV
                                       BMSBG 48/2007/0022/0000
                           S 0022/0000 LENGTH(AH 2886 BK 2719)
                                            PA 33 NB
                             0010/2490 OP ID 48/0033/0006/1279
                                            PA 33 SB
                             0010/2390 OP ID 48/0033/0007/1246

                                       UNKNOWN RD
                             0010/1426 (PRDR)
                                       TR.LEHIGH RV
                                       STRUCTURE LENGTH 17 FT
                             0010/1191 BMSID 48/2007/0010/1240
                                       TR.LEHIGH RV
                                       STRUCTURE LENGTH 17 FT
                             0010/0675 BMSID 48/2007/0010/0639
                                       PA FISH & BOAT COMM.
                             0010/0174 (GOVT)
000000 FT                    000000 FT 2 0 48065 0 00 0000+00
                                  NC HOPE RD
                           * REF-BK    UNKNOWN RD
                                       (TWP )
                                       MFC BEGIN = E
                           S 0010/0000 LENGTH(AH 2719 BK 0000)
```

DIR: B TOTAL LEN: 9.830 MI. DIST: 05-5 SR: 2006
LEFT MUN: WILLIAMS T RIGHT MUN: WILLIAMS T

CANAL RD INTER-AHD
(TWP)
DELAWARE DR 051902 FT
(SR0611 SEG 0050/3244) 0221/0427 051575 FT
EDWARD ST
(T442) 0221/0136
2 0 48006 0 02 0517+40 051475 FT
KIEFER ST
(T434)
KIEFER ST
(T420)
MFC BEGIN = D 051475 FT
LENGTH(AH 0427 BK 2045) 0221/0000 7220/0000 LTH AH 000100 BK 002045
FLAFAIR DR
0210/1632 (T447)

FLAGLER ST
(T437) 0210/1452

049430 FT 049430 FT 2 0 48006 0 02 0496+16
ROYAL MANOR RD
(T418)
0210/0000 LENGTH(AH 2045 BK 3083)

BOURDON TE
(TWP) 0200/2123

046347 FT 046347 FT 2 0 48006 0 02 0465+33
0200/0000 LENGTH(AH 3083 BK 2407)

DIR: B TOTAL LEN: 9.830 MI. DIST: 05-5 SR: 2006
LEFT MUN: WILLIAMS T RIGHT MUN: WILLIAMS T

LEFT	RIGHT
2 0 48006 0 02 0441+30 043940 FT	043940 FT
DEEMER RD	
(T410) 0190/0000	5 0190/0000 LENGTH(AH 2407 BK 2817)
	KRESSMAN RD
	0180/2579 (T410)
	MELCHOR DR
	0180/0420 (TWP)
041123 FT	041123 FT 2 0 48006 0 02 0413+02
	MELCHOR DR
SPRINGFIELD RD	(TWP)
(T412) 0180/0000	5 0180/0000 LENGTH(AH 2817 BK 3169)
	STOUDTS LN
	0170/1811 (TWP)
MORGAN HILL RD	
(SR2005 SEG 0010/0000) 0170/1401	
	0170/1272 BMSEN 48/2006/0170/1250
	0 0 00000 0 00 0000+00
	TR.FREYS RUN
	0170/1250 BMSBG 48/2006/0170/1250
037954 FT	037954 FT 2 0 48006 0 02 0381+12
	5 0170/0000 LENGTH(AH 3169 BK 2706)
	DURHAM RD
	0160/1427 (SR2003 SEG 0030/2047)
035248 FT	035248 FT 2 0 48006 0 02 0353+86
	5 0160/0000 LENGTH(AH 2706 BK 2546)
	BMSEN 48/2006/0150/0555

DIR: B TOTAL LEN: 9.830 MI. DIST: 05-5 SR: 2006
LEFT MUN: WILLIAMS T RIGHT MUN: WILLIAMS T

0150/0579 BRIDGE POSTED (TONS)
0 0 00000 0 00 0000+00
SGL 20 COMB
FREYS RUN
0150/0555 BMSBG 48/2006/0150/0555

BUTTERMILK RD
(T404)
0150/0325
032702 FT
032702 FT 2 0 48006 0 02 0328+69
STOUTS SCHOOL RD
(T404)
0150/0000 LENGTH(AH 2546 BK 2923)

029779 FT
029779 FT 2 0 48006 0 02 0299+30
STEELY HILL RD
(T406)
WASSERGASS RD
(T390)
0140/0000 LENGTH(AH 2923 BK 2420)

027359 FT
027359 FT 2 0 48006 0 02 0274+83
MOTIL RD
(T406)
0130/0000 LENGTH(AH 2420 BK 2104)
CHURCH RD
0120/1871 (T396)

HEXENKOPF RD
(SR2008 SEG 0010/0000) 0120/1474
TR.FREYS RUN
STRUCTURE LENGTH 10 FT
0120/1015 BMSID 48/2006/0120/1015

025255 FT
025255 FT 2 0 48006 0 00 0253+11
NC RAUBSVILLE RD
WILLIAMS
LOWER SAUCON T
0120/0000 LENGTH(AH 2104 BK 1399)

DIR: B TOTAL LEN: 9.830 MI. DIST: 05-5 SR: 2006
LEFT MUN: LOWER SAUCON T RIGHT MUN: LOWER SAUCON T

	023856 FT		023856 FT 2 0 48006 0 00 0239+12
			S 0110/0000 LENGTH(AH 1399 BK 2801)
RIDGE DR (TWP)	0100/2189		
	021055 FT		021055 FT 2 0 48006 0 00 0211+11
			LOWER SAUCON RD (T567)
LOWER SAUCON RD (SR2001 SEG 0070/0000)	0100/0000		S 0100/0000 LENGTH(AH 2801 BK 3125)
			0090/3124 BMSEN 48/2006/0090/3101
			0 0 00000 0 00 0000+00
			TR.SAUCON CK
			0090/3101 BMSBG 48/2006/0090/3101
DAIRY LN (PRDR)	0090/2089		
BART GARDENS DR (T438)	0090/1946		
	017930 FT		017930 FT 2 0 48006 0 00 0179+38
			S 0090/0000 LENGTH(AH 3125 BK 2347)
COUNTRYSIDE LN (T398)	0080/1511		
			I- 78
			0080/1010 OP ID 48/0078/0684/1835
			I- 78
			0080/0864 OP ID 48/0078/0685/1664
2 0 48006 0 00 0156+33	015583 FT		015583 FT
RINGHOFFER RD (T400)	0080/0000		S 0080/0000 LENGTH(AH 2347 BK 2706)
			0070/2702 BMSEN 48/2006/0070/2668
			0 0 00000 0 00 0000+00
			EAST BRANCH SAUCON CREE
			0070/2668 BMSBG 48/2006/0070/2668

DIR: B TOTAL LEN: 9.830 MI. DIST: 05-5 SR: 2006
LEFT MUN: LOWER SAUCON T RIGHT MUN: LOWER SAUCON T

	012877 FT		012877 FT	2 0 48006 0 00 0129+25 BEECHWOOD CT (TWP)
		==	S 0070/0000	LENGTH(AH 2706 BK 3065)
PRIVATE DR (PRDR)	0060/2547	POI	0060/2547	(APRA) TUBE CITY IMS
PRIVATE DR (PRDR)	0060/1579	POI	0060/1579	(APRA) EASTERN ENGINEER
PRIVATE DR (PRDR)	0060/1167	POI	0060/1167	(APRA) MFS INC
	009812 FT		009812 FT	2 0 48006 0 00 0098+80 MOCKINGBIRD HILL RD (T388)
		==	S 0060/0000	LENGTH(AH 3065 BK 1357)
				CHURCH LN
		==	0050/0573	(PRDR)
	008455 FT		008455 FT	2 0 48006 0 00 0084+87
			S 0050/0000	LENGTH(AH 1357 BK 2479) LOWER SAUCON
		----	0040/2063	BETHLEHEM CITY C CEMETERY LN
		==	0040/1845	(TWP)
				I-78 WB
		>=<	0040/1048	OP ID 48/0078/0671/0238 I- 78 EB
		>=<	0040/0858	OP ID 48/0078/0670/0147 WILHELM RD
		==	0040/0825	(TWP) WASHBURN LN
		==	0040/0347	(TWP)
2 0 48006 0 00 0060+15 CHERRY LN (SR3006 SEG 0010/2572)	005976 FT 0040/0000	----	005976 FT	BETHLEHEM CITY HELLERTOWN B
			S 0040/0000	LENGTH(AH 2479 BK 1487) CHELSEA LN
		==	0030/1249	(PRDR)
				MORNING STAR

DIR: B TOTAL LEN: 9.830 MI. DIST: 05-5 SR: 2006
LEFT MUN: HELLERTOWN B RIGHT MUN: HELLERTOWN B

LEFT		RIGHT	
		==	0030/0584 (TWP)
STONEWOOD LN (PRDR)	0030/0197 ==		
2 0 48006 0 00 0044+90	004489 FT		004489 FT
HIGH ST (CITY)	0030/0000 ==	S	0030/0000 LENGTH(AH 1487 BK 1926)
			APPLE ST
		==	0020/1456 (CITY)
LEONARD ST (CITY)	0020/1342 ==		
			WILSON AV
	==	==	0020/1052 (CITY)
			MILLER ST
	==	==	0020/0672 (CITY)
			PHILLIPS ST
	==	==	0020/0296 (CITY)
	002563 FT		002563 FT 2 0 48006 0 00 0025+62
			LINDEN AV
			(CITY)
	==	==	S 0020/0000 LENGTH(AH 1926 BK 2563)
			THOMAS AV
		==	0010/2261 (BORO)
THOMAS AV (BORO)	0010/2222 ==		
			CENTER ST
		==	0010/1823 (BORO)
THIRD AV (BORO)			
LOIS ST (BORO)	0010/1650 ==		
CHESTNUT ST (BORO)	0010/1454 ==		
			CHESTNUT ST
		==	0010/1422 (BORO)
FOUNDRY ST (BORO)	0010/1203 ==		
DEPOT ST (BORO)	0010/1027 ==		
			DEPOT ST
		==	0010/1027 (BORO)
UNNAMED AL (BORO)	0010/0835 ==		
			NORTHAMPTON ST
		==	0010/0720 (BORO)
UNNAMED AL (BORO)	0010/0375 ==		
	000000 FT		000000 FT 2 0 48006 0 00 0000+00
			NC EASTON RD
			MAIN ST
			(SR0412 SEG 0070/0217)
			MFC BEGIN = D
	==	S	0010/0000 LENGTH(AH 2563 BK 0000)

DIR: B TOTAL LEN: 6.185 MI. DIST: 05-5 SR: 2005
LEFT MUN: EASTON CITY C RIGHT MUN: EASTON CITY C

032653 FT
INTER-AHD
LARRY HOLMES DR
(SR0611 SEG 0181/0000)
SR 0611 SH
(SR0611 SEG 0181/0000)
(SR0611 SEG 0180/0000)

0135/0180

NORFOLK SOUTHERN
OVERPASS IS RR X-ING 0135/0122
0 0 00000 0 00 0325+45 032473 FT
CANAL ST
(CITY)

MFC BEGIN = B
LENGTH(AH 0180 BK 1090) 0135/0000

031383 FT

LC TO MADISON AV
(CONN) 0121/1890
MADISON ST
(CITY) 0121/1803
ORCHARD ST

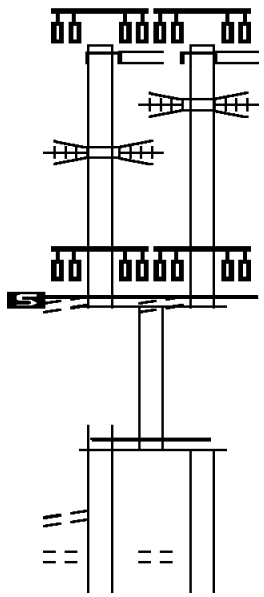

032655 FT
INTER-AHD LARRY HOLMES DR
(SR0611 SEG 0181/0000)
SR 0611 SH
(SR0611 SEG 0181/0000)
(SR0611 SEG 0180/0000)

0134/0226
NORFOLK SOUTHERN
0134/0158 OVERPASS IS RR X-ING

032429 FT 0 0 00000 0 00 0000+00
CANAL ST
(CITY)

MFC BEGIN = B
0134/0000 LENGTH(AH 0226 BK 1090)

031339 FT 2 0 48008 0 00 0314+58
NC SMITH AV
MFC BEGIN = B
0130/0000 LENGTH(AH 1090 BK 1899)

MADISON ST
0120/1763 (CITY)
ORCHARD ST

DIR: B TOTAL LEN: 6.185 MI. DIST: 05-5 SR: 2005
LEFT MUN: EASTON CITY C RIGHT MUN: EASTON CITY C

LEFT		RIGHT	
(CITY)	0121/1592	0120/1606	(CITY)
SAINT JOSEPH ST			SAINT JOSEPH ST
(CITY)	0121/1434	0120/1440	(CITY)
HOLT ST			HOLT ST
(CITY)	0121/1280	0120/1282	(CITY)
WEST NESQUEHONING ST			WEST NESQUEHONING ST
(CITY)	0121/1120	0120/1122	(CITY)
COOPER ST			COOPER ST
(CITY)	0121/0960	0120/0967	(CITY)
WILKES-BARRE ST			WILKES-BARRE ST
(CITY)	0121/0800	0120/0807	(CITY)
BURR ST			BURR ST
(CITY)	0121/0660	0120/0662	(CITY)
KLEINHANS ST			KLEINHANS ST
(CITY)	0121/0517	0120/0514	(CITY)
BERWICK ST			BERWICK ST
(CITY)	0121/0352	0120/0352	(CITY)
PAT VULCANO WY			PAT VULCANO WY
(CITY)	0121/0187	0120/0202	(CITY)
2 0 48008 0 00 0298+88	029440 FT	029440 FT	2 0 48008 0 00 0298+88
PHILADELPHIA RD			PHILADELPHIA RD
(CITY)			(CITY)
NC SAINT JOHN ST		NC SAINT JOHN ST	
LINCOLN ST			LINCOLN ST
(CITY)			(CITY)
SAINT JOHN ST			SAINT JOHN ST
(CITY)			(CITY)
MFC BEGIN = B			MFC BEGIN = B
LENGTH(AH 1943 BK 3355)	0121/0000	0120/0000	LENGTH(AH 1899 BK 3355)
BIRD ST			
(CITY)	0110/3114		
MILTON ST			
(CITY)	0110/2874		
DAVIS ST			GRANT ST
(CITY)			(CITY)
GRANT ST			DAVIS ST
(CITY)	0110/2389	0110/2389	(CITY)
ROCK ST			
(CITY)	0110/2013		
WILLIAMS ST			WILLIAMS ST
(CITY)	0110/1694	0110/1694	(CITY)
SEITZ ST			
(CITY)	0110/1461		
PALMER ST			
(CITY)	0110/1358		
LINE ST			
(CITY)			
INDUSTRIAL DR (N)			

DIR: B TOTAL LEN: 6.185 MI. DIST: 05-5 SR: 2005
LEFT MUN: EASTON CITY C RIGHT MUN: EASTON CITY C

(CITY)	0110/1112		
BELMONT ST			
(TWP)	0110/0789		
			EASTON CITY
		0110/0624	WILLIAMS T
TO 8016/0250 SH			FROM RAMP B-1 RD
(CONN)	0110/0150	0110/0150	(GOVT)
			(APRA) RAMP TO PA VIA I
			RAMP C-1 RD
			(SR8016 SEG 0250/0000)
			RAMP B-1 RD (FROM 78 WB
			(GOVT)
		0110/0057	
	026085 FT	026085 FT	2 0 48008 0 00 0261+69
			NC PHILADELPHIA RD
		S 0110/0000	LENGTH(AH 3355 BK 0601)
		0100/0526	BMSEN 48/2005/0100/0344
			0 0 00000 0 00 0000+00
			I-78
		0100/0312	BMSBG 48/2005/0100/0344
			(APRA) RAMP TO NJ VIA I
			RAMP C-2 RD
			(SR8016 SEG 0010/1066)
			RAMP B-2 RD (TO 78 EB)
			(GOVT)
		0100/0134	
	025484 FT	025484 FT	0 0 00000 0 00 0000+00
			MFC BEGIN = B
		S 0100/0000	LENGTH(AH 0601 BK 1640)
			CEDARVILLE RD
INDUSTRIAL DR			(SR2016 SEG 0010/0000)
(T423)	0090/1529	0090/1529	
	023844 FT	023844 FT	2 0 48008 0 00 0239+27
		S 0090/0000	LENGTH(AH 1640 BK 2681)
			CLUB HOUSE DR
		0080/1427	(TWP)
SPRING VALLEY RD			
(T441)	0080/1264		
WALTMAN LOOP LN			
(T451)	0080/0627		
			SCHULER LN
		0080/0355	(T456)

DIR: B TOTAL LEN: 6.185 MI. DIST: 05-5 SR: 2005
LEFT MUN: WILLIAMS T RIGHT MUN: WILLIAMS T

LEFT		RIGHT
	021163 FT	021163 FT 2 0 48008 0 00 0211+86
		MOYERS LN
		(T424)
	==	5 0080/0000 LENGTH(AH 2681 BK 1771)
MORVALE RD		
(T419)	0070/1046 ==	
		ECHO RIDGE LN
	==	0070/0628 (TWP)
	019392 FT	019392 FT 2 0 48008 0 00 0194+80
		SKYLINE DR
		(T445)
	==	5 0070/0000 LENGTH(AH 1771 BK 1489)
		GRAND VIEW RD
	==	0060/1091 (T410)
	017903 FT	017903 FT 2 0 48008 0 00 0179+35
		OLD WELL RD
		(T434)
	==	5 0060/0000 LENGTH(AH 1489 BK 3014)
2 0 48008 0 00 0148+26	014889 FT	014889 FT
JEANETTE ST		
(T443)	0054/0000 ==	5 0054/0000 LENGTH(AH 3014 BK 3470)
		EDSWOOD TE
	==	0050/2941 (PRDR)
COLONNA DR		
(T448)	0050/2088 ==	
DIEHL RD		
(T408)	0050/0804 ==	
		MURRAY DR
	==	0050/0335 (T453)
2 0 48008 0 00 0114+10	011419 FT	011419 FT
STAGE COACH DR		
(TWP)	0050/0000 ==	5 0050/0000 LENGTH(AH 3470 BK 3420)

DIR: B TOTAL LEN: 6.185 MI. DIST: 05-5 SR: 2005
LEFT MUN: WILLIAMS T RIGHT MUN: WILLIAMS T

WOODSHIRE DR
(PRDR) 0040/1372 ==
FREDS CT
(T459) 0040/0976 ==

== 0040/0671 MARYWOOD LN (TWP)

2 0 48008 0 00 0080+22 007999 FT
TEXAS RD
(SR2010 SEG 0040/3896) 0040/0000

007999 FT
5 0040/0000 LENGTH(AH 3420 BK 2611)

005388 FT

005388 FT 2 0 48008 0 00 0053+91
BROWNS DR
(T395)
== 5 0030/0000 LENGTH(AH 2611 BK 2168)

== 0020/0887 OAK DR (TWP)

2 0 48008 0 00 0032+00 003220 FT
CIDER PRESS RD
(T412) 0020/0000 ==

003220 FT
5 0020/0000 LENGTH(AH 2168 BK 3220)

HEXENKOPF RD
(SR2008 SEG 0050/2888) 0010/2486

== 0010/2486 SPRINGFIELD RD (T417)

000000 FT

000000 FT 2 0 48008 0 00 0000+00
RAUBSVILLE RD
(SR2006 SEG 0170/1401)
NC MORGAN HILL RD
MFC BEGIN = D
RAUBSVILLE RD
(SR2006 SEG 0170/1401) 0010/0000

5 0010/0000 LENGTH(AH 3220 BK 0000)

DIR: B TOTAL LEN: .005 MI. DIST: 05-5 SR: 2004
LEFT MUN: LOWER SAUCON T RIGHT MUN: LOWER SAUCON T

000024 FT

000000 FT

000000 FT

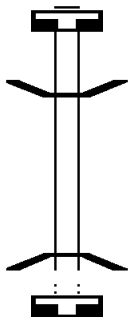

```
  000024 FT
  7024/0000 LENGTH(AH 0100 BK 0024)
            BMSEN 48/2004/0020/0000
* REF-AHD   RESERVOIR RD
  0020/0024 (T568)
  000000 FT 2 0 48094 0 00 0028+04
        NC RESERVOIR RD
* REF-BK    RESERVOIR RD
            (T568)
            SILVER CREEK
            BMSBG 48/2004/0020/0000
S 0020/0000 LENGTH(AH 0024 BK 0100)
  000000 FT
  7014/0000 LENGTH(AH 0100 BK 0000)
```

DIR: B TOTAL LEN: 1.445 MI. DIST: 05-5 SR: 2003
LEFT MUN: WILLIAMS T RIGHT MUN: WILLIAMS T

	007632 FT		007632 FT RAUBSVILLE RD 0030/2047 (SR2006 SEG 0160/1427)
			0030/0794 BMSEN 48/2003/0030/0749 2 0 48007 0 00 0063+62 FRYS RUN
			0030/0749 BMSBG 48/2003/0030/0749
	005585 FT		005585 FT 2 0 48007 0 00 0056+20 COFFEETOWN RD (T404)
		==	S 0030/0000 LENGTH(AH 2047 BK 2795)
		==	STOUTS VALLEY RD 0020/0034 (T402) 002790 FT
2 0 48007 0 00 0028+19 STOUTS VALLEY RD (T402)	002790 FT 0020/0000	==	S 0020/0000 LENGTH(AH 2795 BK 2790)
	000000 FT		000000 FT 2 0 48007 0 00 0000+00 NC DURHAM RD INTER-BK DURHAM RD (SR4075 SEG 0180/3045) MFC BEGIN = D
COUNTY LINE RD (T381)	0010/0000	==	S 0010/0000 LENGTH(AH 2790 BK 0000)

DIR: B TOTAL LEN: .314 MI. DIST: 05-5 SR: 2002
LEFT MUN: HELLERTOWN B RIGHT MUN: HELLERTOWN B

```
001660 FT                    001660 FT
                             7010/0000 LENGTH(AH 0100 BK 1660)
                          *  REF-AHD   POLK VALLEY RD
                             0004/1660 (T566)

                                       UNKNOWN RD
                          ==  0004/0644 (TWP )
000000 FT                    000000 FT 2 0 48093 0 00 0000+00
                                  NC POLK VALLEY RD
                                       MAIN ST
                                       (SR0412 SEG 0050/0000)
                                       MFC BEGIN = D
                             S 0004/0000 LENGTH(AH 1660 BK 0000)
```

DIR: B TOTAL LEN: 1.574 MI. DIST: 05-5 SR: 2001
LEFT MUN: LOWER SAUCON T RIGHT MUN: LOWER SAUCON T

	008309 FT		008309 FT INTER-AHD APPLE BUTTER RD (SR2012 SEG 0080/0000) LOWER SAUCON RD 0090/3578 (SR2012 SEG 0080/0000)
			VALLEY VIEW RD 0090/2948 (T406)
GREENS DR (TWP)	0090/1998	==	
			RUTH LN == 0090/0901 (PRDR)
	004731 FT		004731 FT 2 0 48009 0 01 0127+16

DIR: B TOTAL LEN: 1.574 MI. DIST: 05-5 SR: 2001
LEFT MUN: LOWER SAUCON T RIGHT MUN: LOWER SAUCON T

WOODLAND HILLS CT
(TWP)

0080/1418

002515 FT

000065 FT

000065 FT

000032 FT

000032 FT

000000 FT

000000 FT

0090/0000 LENGTH(AH 3578 BK 2216)

002515 FT 2 0 48009 0 01 0105+00
WOODLAND RD
(T405)

0080/0000 LENGTH(AH 2216 BK 2450)

000065 FT 2 0 48009 0 01 0080+17
EASTON RD
(SR2006 SEG 0100/0000)

REF-BK LOWER SAUCON RD
(T567)

0070/0000 LENGTH(AH 2450 BK 0100)
000065 FT
7062/0000 LENGTH(AH 0100 BK 0033)
BMSEN 48/2001/0060/0000

REF-AHD LOWER SAUCON RD
0060/0033 (T567)

000032 FT 2 0 48009 0 00 0079+07

REF-BK LOWER SAUCON RD
(T567)
E.BRANCH CK.
BMSBG 48/2001/0060/0000

0060/0000 LENGTH(AH 0033 BK 0100)
000032 FT
7052/0000 LENGTH(AH 0100 BK 0032)
BMSEN 48/2001/0050/0000

REF-AHD LOWER SAUCON RD
0050/0032 (T567)

000000 FT 2 0 48009 0 00 0060+30
NC LOWER SAUCON RD

REF-BK LOWER SAUCON RD
(T567)
E.BRANCH CK.
BMSBG 48/2001/0050/0000
MFC BEGIN = D

0050/0000 LENGTH(AH 0032 BK 0100)
000000 FT
7048/0000 LENGTH(AH 0100 BK 0000)

DIR: B TOTAL LEN: .034 MI. DIST: 05-5 SR: 1042
LEFT MUN: PLAINFIELD T RIGHT MUN: PLAINFIELD T

000179 FT

000000 FT

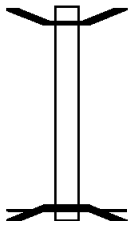

000179 FT BMSEN 48/0033/0230/0000
REF-AHD E KROMER RD
0010/0179 (T615)
000000 FT 0 0 00000 0 00 0000+00
NC KROMER RD
REF-BK W KROMER RD
(T615)
PA 33 NB
BMSBG 48/0033/0230/0000
MFC BEGIN = E
0010/0000 LENGTH(AH 0179 BK 0000)

DIR: B TOTAL LEN: .009 MI. DIST: 05-5 SR: 1040
LEFT MUN: UPPER MT BETHEL T RIGHT MUN: UPPER MT BETHEL T

000050 FT

000000 FT

000000 FT

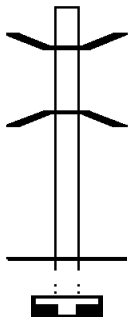

```
  000050 FT
* REF-AHD     MILLION DOLLAR HW
  0010/0050   (TB03)
  0010/0026   BMSEN 48/1040/0010/0018
              2 0 48030 0 00 0030+47
              JACOBY CREEK
  0010/0018   BMSBG 48/1040/0010/0018
  000000 FT   2 0 48030 0 00 0030+26
        NC MILLION DOLLAR HW
* REF-BK      MILLION DOLLAR HW
              (TB03)
              MFC BEGIN = E
S 0010/0000   LENGTH(AH 0050 BK 0100)
  000000 FT
  7008/0000   LENGTH(AH 0100 BK 0000)
```

DIR: B TOTAL LEN: .266 MI. DIST: 05-5 SR: 1039
LEFT MUN: PORTLAND B RIGHT MUN: PORTLAND B

	001405 FT		001405 FT
			* REF-AHD SR 0611 SH
			0040/1405 (SR0611 SEG 0610/0000)
LC TO DEL RIVER TOLL BR (CONN)	0040/1262	POI	0040/1262 (APRA) PORT/COLUMBIA BR
			(APRA) PORT/COLUMBIA BR
			LC TO DEL RIVER TOLL BR
		POI	0040/1151 (CONN)
			SR 8017 SH
			0040/1010 (SR8017 SEG 0010/2094)
FROM 8017/0010 SH (CONN)	0040/0935		0040/0935 MFC BEGIN = C
SERVICE RD (TWP)	0040/0875		
			0040/0835 (AAR 264239S)#TRKS 01
			NORFOLK SOUTHERN
			0040/0356 OVERPASS IS RR X-ING
DEMI RD (PRDR)	0040/0100	POI	0040/0100 (APRA) PORTLAND INDUSTR
	000000 FT		000000 FT 1 0 00517 0 00 0077+31
			NC RIVER RD
			5 0040/0000 LENGTH(AH 1405 BK 2712)
	000000 FT		000000 FT
			7030/0000 LENGTH(AH 2712 BK 1510)
	000000 FT		000000 FT
			7020/0000 LENGTH(AH 1510 BK 2803)
	000000 FT		000000 FT
			7010/0000 LENGTH(AH 2803 BK 0000)

DIR: B TOTAL LEN: .226 MI. DIST: 05-5 SR: 1037
LEFT MUN: UPPER MT BETHEL T RIGHT MUN: UPPER MT BETHEL T

001191 FT

001147 FT

001147 FT

000000 FT

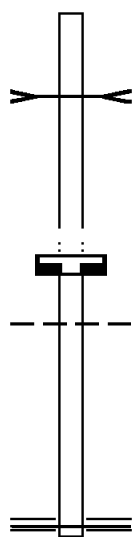

001191 FT
REF-AHD RIVER RD
0020/0044 (T806)
TR.DELAWARE
STRUCTURE LENGTH 17 FT
0020/0014 BMSID 48/1037/0020/0000
001147 FT 2 0 48073 0 01 0338+49
NC RIVER RD
REF-BK RIVER RD
(T806)
0020/0000 LENGTH(AH 0044 BK 0100)
001147 FT
7014/0000 LENGTH(AH 0100 BK 1147)
REF-AHD RIVERTON RD
(T806)
0010/1147 LOWER MT BETHEL T

000000 FT 2 0 48073 0 00 0000+00
NC RIVERTON RD
SR 1004 SH
(SR1004 SEG 0100/3357)
MFC BEGIN = D
0010/0000 LENGTH(AH 1147 BK 0000)

DIR: B TOTAL LEN: 2.150 MI. DIST: 05-5 SR: 1035
LEFT MUN: EAST BANGOR B RIGHT MUN: EAST BANGOR B

	011352 FT			011352 FT
				INTER-AHD S BROAD ST
				(BORO)
				CENTRAL AV
				0060/1122 (SR0512 SEG 0480/1033)
BRAY ST				
(BORO)	0060/0948	==		
				WEIDMAN AV
			==	0060/0685 (BORO)
				RAILROAD AV
			==	0060/0190 (BORO)
	010230 FT			010230 FT 2 0 48128 0 00 0011+19
				(AAR 266237K)#TRKS 01
				5 0060/0000 LENGTH(AH 1122 BK 1400)

DIR: B TOTAL LEN: 2.150 MI. DIST: 05-5 SR: 1035
LEFT MUN: EAST BANGOR B RIGHT MUN: EAST BANGOR B

LAKEWOOD DR
(BORO) 0050/0658 ==

008830 FT

008830 FT 2 0 48128 0 00 0027+64
EAST BANGOR
UPPER MT BETHEL T
5 0050/0000 LENGTH(AH 1400 BK 2051)

KIMBER LN
(PRDR) 0040/1214 ==

2 0 48120 0 00 0018+45 006779 FT

006779 FT

RIDGE RD
(T800)
NC NORTH BROAD ST
MFC BEGIN = E
FOX GAP RD
(T799) 0040/0000
5 0040/0000 LENGTH(AH 2051 BK 3401)

003378 FT

003378 FT 2 0 48089 0 00 0034+95
UPPER MT BETHEL
WASHINGTON T
5 0030/0000 LENGTH(AH 3401 BK 1715)

001663 FT

001663 FT 2 0 48089 0 00 0016+41
WASHINGTON
BANGOR BOROUGH B
5 0020/0000 LENGTH(AH 1715 BK 1663)

NC RIDGE RD
MAIN ST

2 0 48089 0 00 0000+00 000000 FT

000000 FT (SR1033 SEG 0020/0000)
MFC BEGIN = D
MAIN ST
(SR1033 SEG 0020/0000) 0010/0000
5 0010/0000 LENGTH(AH 1663 BK 0000)

DIR: B TOTAL LEN: 2.745 MI. DIST: 05-5 SR: 1033
LEFT MUN: UPPER MT BETHEL T RIGHT MUN: UPPER MT BETHEL T

	014496 FT		014496 FT
			INTER-AHD FOX GAP RD
			(T743)
LAKE MINSI DR			LAKE MINSI DR
(SR1020 SEG 0070/2648)	0060/2312		0060/2312 (T797)
	012184 FT		012184 FT 2 0 48120 0 01 0065+61
			CREEK RD
			(T798)
			NC FOX GAP RD
			FOX GAP RD
			(T799)
			S 0060/0000 LENGTH(AH 2312 BK 3748)
UNION ST			
(PRDR)	0050/2752		
			0050/0024 BMSEN 48/1033/0050/0000
	008436 FT		008436 FT 2 0 48075 0 00 0042+69
			BR.MARTINS C
			BMSBG 48/1033/0050/0000
			S 0050/0000 LENGTH(AH 3748 BK 0955)
2 0 48075 0 00 0033+14	007481 FT		007481 FT
LYNN DR			
(TWP)	0040/0000		S 0040/0000 LENGTH(AH 0955 BK 3317)
			UPPER MT BETHEL
			0030/2615 WASHINGTON T

DIR: B TOTAL LEN: 2.745 MI. DIST: 05-5 SR: 1033
LEFT MUN: UPPER MT BETHEL T RIGHT MUN: UPPER MT BETHEL T

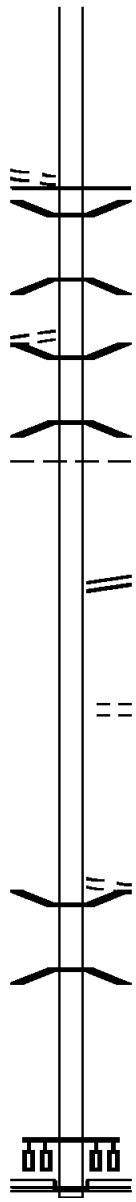

2 0 48075 0 00 0000+00 004164 FT
FOX GAP AV
(T724) 0030/0000

REPSHER RD
(T726) 0020/0955

002920 FT

000000 FT

004164 FT
MFC BEGIN = E
0030/0000 LENGTH(AH 3317 BK 1244)
0020/1228 BMSEN 48/1033/0020/1215
0 0 00000 0 00 0000+00
TR.MARTINS C
0020/1215 BMSBG 48/1033/0020/1215

0020/0927 BMSEN 48/1033/0020/0883
2 0 48075 1 00 0003+75
MARTINS CREEK
0020/0883 BMSBG 48/1033/0020/0883
WASHINGTON
0020/0419 BANGOR BOROUGH B
002920 FT 2 0 48075 1 00 0012+47
RIDGE RD
(SR1035 SEG 0010/0000)
NC CREEK RD
0020/0000 LENGTH(AH 1244 BK 2920)

QUARRY RD
0010/1685 (BORO)

NC MAIN ST
MAIN ST
0010/0118 (BORO)
0010/0079 BMSEN 48/1033/0010/0034
2 0 48089 1 00 0028+95
MARTINS CK.
0010/0034 BMSBG 48/1033/0010/0034
000000 FT 2 0 48089 1 00 0029+28
NC PENNSYLVANIA AV
FIRST ST
(SR0191 SEG 0390/0000)

INTER-BK PENNSYLVANIA AV
(BORO)
MFC BEGIN = D
0010/0000 LENGTH(AH 2920 BK 0000)

DIR: B TOTAL LEN: .426 MI. DIST: 05-5 SR: 1032
LEFT MUN: PORTLAND B RIGHT MUN: PORTLAND B

002251 FT

PENNSYLVANIA AV
(BORO) 0010/1404
HAZEN ST
(BORO) 0010/0878
JACOBY CREEK RD
(BORO) 0010/0519

TO 8017/0250 SH
(CONN) 0010/0138

1 0 00166 0 04 1061+20 000000 FT
SR 0611 SH
(SR8017 SEG 0250/1687) 0010/0000

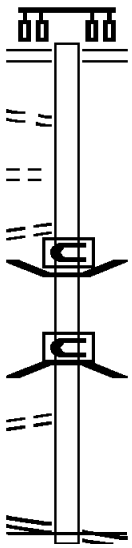

002251 FT DELAWARE AV
(SR0611 SEG 0620/0000)
0010/2251

BMSEN 48/1032/0010/0451
0010/0489
1 0 00166 0 04 1063+42
BRIDGE CLOSED
JACOBY CK.
0010/0451 BMSBG 48/1032/0010/0451

NC STATE ST
SR 0611 SH
000000 FT (SR8017 SEG 0250/1687)
MFC BEGIN = E
0010/0000 LENGTH(AH 2251 BK 0000)

DIR: B TOTAL LEN: 1.611 MI. DIST: 05-5 SR: 1031
LEFT MUN: ROSETO B RIGHT MUN: ROSETO B

GARIBALDI AV (SR1022 SEG 0010/1846)	008506 FT 0030/2130		008506 FT NORTH ST 0030/2130 (SR1022 SEG 0010/1846)
MOUNT CARMEL ST (TWP)	0030/1988		
WEBSTER ST (TWP)	0030/1510		WEBSTER ST 0030/1510 (TWP)
WASHINGTON ST (TWP)	0030/1138		WASHINGTON ST 0030/1138 (TWP)
			JEWEL ST 0030/0690 (TWP)
JEWEL ST (TWP)	0030/0647		
			COLUMBUS ST 0030/0325 (TWP)

DIR: B TOTAL LEN: 1.611 MI. DIST: 05-5 SR: 1031
LEFT MUN: ROSETO B RIGHT MUN: ROSETO B

	006376 FT		006376 FT 2 0 48103 0 00 0063+36
			NC GARIBALDI AV
			GARIBALDI AV
			(TWP)
			0030/0000 LENGTH(AH 2130 BK 3384)
LIBERTY AV			
(TWP)	0020/2783		
LINCOLN ST			LINCOLN ST
(TWP)	0020/2508		0020/2508 (TWP)
FALCONE AV			
(TWP)	0020/2172		
			DEWEY ST
			0020/2093 (TWP)
MC KINLEY AV			
(TWP)	0020/1962		
			NC DANTE ST
			FRONT AV
			(TWP)
			DANTE ST
			0020/1704 (TWP)
2 0 48103 0 00 0029+58	002992 FT		002992 FT
EISENHOWER BL			
(BORO)	0020/0000		0020/0000 LENGTH(AH 3384 BK 2992)
			KENNEDY DR
			0010/2689 (TWP)
			ROSETO
			0010/2396 WASHINGTON T
BANGOR JUNCTION RD			
(T698)	0010/0423		NC SLATE BELT BL
TO 0512/0410 SH			
(CONN)	0010/0113		
	000000 FT		000000 FT 2 0 48103 0 00 0000+00
			NC BANGOR JUNCTION RD
			BLUE VALLEY DR
			(SR0512 SEG 0410/2223)
			INTER-BK AMERICAN BANGOR RD
			(T697)
			MFC BEGIN = D
			0010/0000 LENGTH(AH 2992 BK 0000)

DIR: B TOTAL LEN: .294 MI. DIST: 05-5 SR: 1030
LEFT MUN: UPPER MT BETHEL T RIGHT MUN: BANGOR BOROUGH B

001550 FT

000000 FT

CENTRAL AV
(SR0512 SEG 0490/0000) 0010/0000

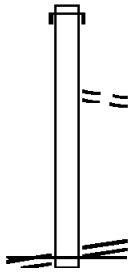

001550 FT
INTER-AHD PARK RD
0010/1550 (TB02)

CLEVELAND AV
0010/0668 (TWP)

000000 FT 2 0 48074 0 00 0000+00
CENTRAL AV
(SR0512 SEG 0490/0000)
NC PARK RD
MFC BEGIN = E
S 0010/0000 LENGTH(AH 1550 BK 0000)

DIR: B TOTAL LEN: .083 MI. DIST: 05-5 SR: 1029
LEFT MUN: BANGOR BOROUGH B RIGHT MUN: BANGOR BOROUGH B

MARKET ST
(SR0512 SEG 0430/1347) 0011/0436
ALEEY
(BORO) 0011/0185
2 0 48036 1 00 0000+00 000000 FT
NC S EIGHTH ST
BROADWAY ST
(SR1016 SEG 0120/0626)
EIGHTH ST INTER-BK
(SR1016 SEG 0120/0626) 000436 FT 000185 FT
MFC BEGIN = D 000000 FT
LENGTH(AH 0436 BK 0000) 0011/0000 7010/0000 LTH AH 000100 BK 000000

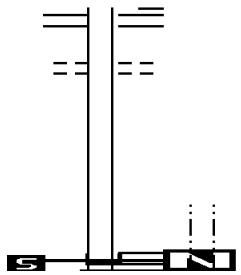

DIR: B TOTAL LEN: .666 MI. DIST: 05-5 SR: 1028
LEFT MUN: PLAINFIELD T RIGHT MUN: PLAINFIELD T

	003517 FT	003517 FT	
		7024/0000	LENGTH(AH 0390 BK 0035)
	003517 FT	003517 FT	
		7022/0000	LENGTH(AH 0035 BK 1780)
	003517 FT	003517 FT	
		7020/0000	LENGTH(AH 1780 BK 3517)
			(APRA) PAUL GIROUX/NAPA
		* REF-AHD	MALE ST
		0010/3517	(BORO)
			PLAINFIELD
		0010/2658	BUSHKILL TOWNSHIP T
WHISPERING ACRES LN (PRDR)	0010/1671		
			TR.BUSHKILL
			STRUCTURE LENGTH 11 FT
		0010/1217	BMSID 48/1028/0010/1217
	000000 FT	000000 FT	2 0 48101 0 00 0000+00
			NC MALE ST
			OLD ALLENTOWN RD
			(SR1026 SEG 0040/0000)
			MFC BEGIN = E
		0010/0000	LENGTH(AH 3517 BK 0000)

DIR: B TOTAL LEN: .233 MI. DIST: 05-5 SR: 1027
LEFT MUN: PLAINFIELD T RIGHT MUN: PLAINFIELD T

MAIN ST
(SR1020 SEG 0020/0712)

001231 FT
0010/1231

000000 FT

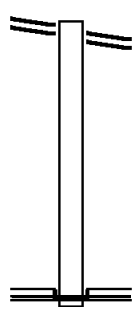

001231 FT MAIN ST
0010/1231 (SR1020 SEG 0020/0712)

000000 FT 2 0 48076 0 00 0000+00
NC FRANKLIN ST
BLUE VALLEY DR
(SR0512 SEG 0410/0000)
INTER-BK FRANKLIN ST
(T689)
MFC BEGIN = E
0010/0000 LENGTH(AH 1231 BK 0000)

DIR: B TOTAL LEN: 3.106 MI. DIST: 05-5 SR: 1026
LEFT MUN: WIND GAP B RIGHT MUN: WIND GAP B

016400 FT

016400 FT
INTER-AHD CENTER ST
(BORO)
BROADWAY ST
(SR0512 SEG 0330/1598)
0060/3039
WATER ST
0060/2718 (BORO)
WASHINGTON ST
0060/2390 (BORO)
JEFFERSON ST
0060/2077 (BORO)
LINCOLN ST
0060/1778 (BORO)

ROOSEVELT ST
(BORO)

0060/1510

TAFT ST
0060/1254 (BORO)
WIND GAP
0060/0971 PLAINFIELD T

013361 FT

013361 FT 2 0 48088 0 00 0135+07
PA 33
OP ID 48/0033/0270/0000
NC CENTER ST
S 0060/0000 LENGTH(AH 3039 BK 2232)

011129 FT

011129 FT 2 0 48088 0 00 0111+82
PLAINFIELD
BUSHKILL TOWNSHIP T
S 0050/0000 LENGTH(AH 2232 BK 2857)

DIR: B TOTAL LEN: 3.106 MI. DIST: 05-5 SR: 1026
LEFT MUN: BUSHKILL TOWNSHIP T RIGHT MUN: BUSHKILL TOWNSHIP T

```
                                          0040/1288 BMSEN 48/1026/0040/1277
                                                    2 0 48088 0 00 0096+03
                                                    TR.BUSHKILL
                                          0040/1277 BMSBG 48/1026/0040/1277

008272 FT                                 008272 FT 2 0 48088 0 00 0083+21
                                                    MALE ST
                                                    (SR1028 SEG 0010/0000)
                                        S 0040/0000 LENGTH(AH 2857 BK 2363)

                                          0030/0973 BMSEN 48/1026/0030/0962
                                                    0 0 00000 0 00 0000+00
                                                    TR.BUSHKILL
                                          0030/0962 BMSBG 48/1026/0030/0962

005909 FT                                 005909 FT 2 0 48088 0 00 0060+46
                                        S 0030/0000 LENGTH(AH 2363 BK 3601)

002308 FT                                 002308 FT 2 0 48088 0 00 0025+45
                                        S 0020/0000 LENGTH(AH 3601 BK 2308)

000000 FT                                 000000 FT 2 0 48088 0 00 0000+00
                                                NC OLD ALLENTOWN RD
                                                    E MOUNTAIN RD
                                                    (SR4019 SEG 0130/0183)
                                                    MFC BEGIN = E
                                        S 0010/0000 LENGTH(AH 2308 BK 0000)
```

DIR: B TOTAL LEN: .000 MI. DIST: 05-5 SR: 1025
LEFT MUN: PEN ARGYL B RIGHT MUN: PEN ARGYL B

000000 FT

000000 FT
7010/0000 LENGTH(AH 1009 BK 0000)

DIR: B TOTAL LEN: 1.016 MI. DIST: 05-5 SR: 1024
LEFT MUN: PEN ARGYL B RIGHT MUN: PEN ARGYL B

005366 FT

PENNSYLVANIA AV
(SR0512 SEG 0390/1393) 0020/3771

WESTBROOK AV
(BORO)
JACKSON AV

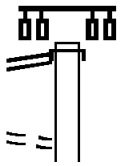

005366 FT
INTER-AHD MAIN ST
(SR0512 SEG 0390/1393)
0020/3771

DIR: B TOTAL LEN: 1.016 MI. DIST: 05-5 SR: 1024
LEFT MUN: PEN ARGYL B RIGHT MUN: PEN ARGYL B

LEFT		RIGHT	
(BORO)	0020/3127		
SCHANCK AV			
(BORO)	0020/2694		
ROBINSON AV			
(TBC)	0020/2255		
		BOROUGH AL	0020/2172
BOROUGH AL			
(BORO)	0020/2117		
WARDING AV			
(BORO)	0020/1999		
		RAILROAD AV	0020/1897
LOBB AV			
(BORO)	0020/1765		
		BROAD ST	0020/1499
A ST			
(BORO)	0020/1441		
		STEPHENS JACKSON RD	0020/1359
B ST			
(BORO)	0020/1312		
C ST			
(BORO)	0020/0882		
SAVERCOOL AV			
(BORO)	0020/0441		
	001595 FT		001595 FT 2 0 48113 0 00 0000+00
		NC MAIN ST	
		E ST	
		(SR1011 SEG 0070/2680)	
		INTER-BK E ST	
		(SR1011 SEG 0070/2680)	
			5 0020/0000 LTH AH 003771 BK 000100
	001595 FT		001595 FT
GEORGE ST			7012/0000 LTH AH 000100 BK 001595
(TWP)			
E ST			INTER-AHD E ST
(SR1011 SEG 0070/3201)	0010/1595		0010/1595 (SR1011 SEG 0070/3201)
F ST			
(TWP)	0010/1219		
		PEN ARGYL	
			0010/1033 PLAINFIELD T
		PARSONS ST	
			0010/0573 (T658)
		NC GEORGE ST	
		PENNSYLVANIA AV	
2 0 48079 0 00 0000+00	000000 FT		000000 FT (SR0512 SEG 0370/2046)
PENNSYLVANIA AV		MFC BEGIN = D	
(SR0512 SEG 0370/2046)	0010/0000		5 0010/0000 LENGTH(AH 1595 BK 0000)

DIR: B TOTAL LEN: 1.528 MI. DIST: 05-5 SR: 1023
LEFT MUN: WIND GAP B RIGHT MUN: WIND GAP B

008070 FT

008070 FT
INTER-AHD THIRD ST
(TWP)
BROADWAY ST

DIR: B TOTAL LEN: 1.528 MI. DIST: 05-5 SR: 1023
LEFT MUN: WIND GAP B RIGHT MUN: WIND GAP B

				(SR0512 SEG 0320/0622)
			0030/1911	
				UNNAMED AL
			0030/1734	(TWP)
				LEHIGH AV
			0030/1396	(TWP)
OAK ST				
(TWP)	0030/0766		0030/0766	ENTR TO PARK (TWP)
UNKNOWN AL				
(TWP)	0030/0316			
2 0 48039 0 00 0061+23	006159 FT		006159 FT	
MIDVALE ST				
(T708)	0030/0000		5 0030/0000	LENGTH(AH 1911 BK 3142)
				WIND GAP
			0020/3119	PLAINFIELD T
				LONGCORE RD
				(T642)
			NC THIRD ST	
				TEELS RD
			0020/2121	(T644)
	003017 FT		003017 FT	2 0 48039 0 00 0030+28
			5 0020/0000	LENGTH(AH 3142 BK 3017)
ABEL COLONY RD				
(T636)	0010/0802			
SANDT RD				
(T657)	0010/0085			
	000000 FT		000000 FT	2 0 48039 0 00 0000+00
			NC CHURCH RD	
				DELABOLE RD
				(SR1016 SEG 0040/0000)
			INTER-BK	CHURCH RD
				(SR1016 SEG 0040/0000)
				MFC BEGIN = E
			5 0010/0000	LENGTH(AH 3017 BK 0000)

DIR: B TOTAL LEN: .623 MI. DIST: 05-5 SR: 1022
LEFT MUN: WASHINGTON T RIGHT MUN: WASHINGTON T

003292 FT

2 0 48032 1 00 0000+00 000000 FT
WEST BANGOR RD
(SR1020 SEG 0050/0000) 0010/0000

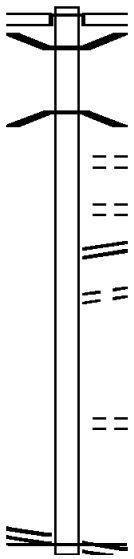

003292 FT
INTER-AHD FOX GAP AV
(T725)
ROSETO AV
0010/3292 (SR0191 SEG 0420/0000)
0010/3120 BMSEN 48/1022/0010/3105
2 0 48032 1 00 0030+73
TR.MARTINS
0010/3105 BMSBG 48/1022/0010/3105
PENNSYLVANIA AV
0010/2666 (BORO)
MARCONI AV
0010/2176 (BORO)
GARIBALDI AV
0010/1846 (SR1031 SEG 0030/2130)
ROOSEVELT AV
0010/1337 (BORO)

BANGOR JUNCTION RD
0010/0021 (T698)
NC GARIBALDI AV
WEST BANGOR RD
000000 FT (SR1020 SEG 0050/0000)
MFC BEGIN = D
5 0010/0000 LENGTH(AH 3292 BK 0000)

DIR: B TOTAL LEN: 2.846 MI. DIST: 05-5 SR: 1021
LEFT MUN: WASHINGTON T RIGHT MUN: WASHINGTON T

015025 FT

015025 FT
INTER-AHD RICHMOND RD
(SR1018 SEG 0060/0000)
RICHMOND RD
0070/2070 (SR1018 SEG 0060/0000)

012955 FT

012955 FT 2 0 48083 0 00 0130+55
S 0070/0000 LENGTH(AH 2070 BK 1874)

RAINBOW DR
(T778)

0060/0912 ==

011081 FT

011081 FT 2 0 48083 0 00 0109+02
S 0060/0000 LENGTH(AH 1874 BK 2637)

DIR: B TOTAL LEN: 2.846 MI. DIST: 05-5 SR: 1021
LEFT MUN: WASHINGTON T RIGHT MUN: WASHINGTON T

HEINSOHN HILL RD
(T663)

0050/0219
008444 FT

008444 FT 2 0 48083 0 00 0085+08
CEDAR RD
(T714)
HESTER RD
(T664)
0050/0000 LENGTH(AH 2637 BK 2155)

EVENING STAR LN
0040/0718 (TWP)

006289 FT

006289 FT 2 0 48083 0 00 0061+38
0040/0000 LENGTH(AH 2155 BK 2704)
EMERALD VALLEY LN
0030/2371 (TWP)

WASHINGTON
0030/1029 LOWER MT BETHEL T

003585 FT

003585 FT 2 0 48083 0 00 0035+19
0030/0000 LENGTH(AH 2704 BK 1287)

002298 FT

002298 FT 2 0 48083 0 00 0025+88
JOY DR
(T730)
0020/0000 LENGTH(AH 1287 BK 2298)

000000 FT

000000 FT 2 0 48083 0 00 0000+00
NC JACKTOWN RD
SR 0611 SH
(SR0611 SEG 0450/0000)
MFC BEGIN = E
0010/0000 LENGTH(AH 2298 BK 0000)

DIR: B TOTAL LEN: 3.460 MI. DIST: 05-5 SR: 1020
LEFT MUN: UPPER MT BETHEL T RIGHT MUN: UPPER MT BETHEL T

018269 FT

FOX GAP RD

018269 FT
INTER-AHD LAKE MINSI DR
(T797)
FOX GAP RD

DIR: B TOTAL LEN: 3.460 MI. DIST: 05-5 SR: 1020
LEFT MUN: UPPER MT BETHEL T RIGHT MUN: UPPER MT BETHEL T

LEFT	RIGHT
(T743) 0070/2648	0070/2648 (SR1033 SEG 0060/2312)
2 0 48032 0 00 0156+58 015621 FT VALLEY VIEW DR (SR0191 SEG 0440/0000) 0070/0000	NC LAKE MINSI DR 015621 FT VALLEY VIEW DR (SR0191 SEG 0440/0000) S 0070/0000 LENGTH(AH 2648 BK 3081) SHOOKTOWN RD 0060/2496 (T744)
012540 FT	012540 FT 2 0 48032 0 00 0122+29 UPPER MT BETHEL WASHINGTON T S 0060/0000 LENGTH(AH 3081 BK 2794)
009746 FT	009746 FT 2 0 48032 0 00 0094+35 NC WEST BANGOR RD GARIBALDI AV (SR1022 SEG 0010/0000) BANGOR JUNCTION RD (T698) S 0050/0000 LENGTH(AH 2794 BK 2792)
006954 FT	006954 FT 2 0 48032 0 00 0069+81 S 0040/0000 LENGTH(AH 2792 BK 2556)

DIR: B TOTAL LEN: 3.460 MI. DIST: 05-5 SR: 1020
LEFT MUN: WASHINGTON T RIGHT MUN: WASHINGTON T

ELM AV
(T700) 0030/1044 ==
OXFORD ST
(T673) 0030/0854 ==
DIAMOND ST
(T671) 0030/0534 ==
004398 FT

004398 FT 2 0 48032 0 00 0043+77
WASHINGTON
PLAINFIELD T
0030/0000 LENGTH(AH 2556 BK 2996)

PINE ST
(T674) 0020/2671 ==
CHURCH ST
(TWP) 0020/2548 ==
CENTER ST
(T679) 0020/2000 ==
OXFORD ST
(T673) 0020/1747 ==

NC SECOND ST

FRANKLIN ST
(T722) 0020/1451 ==

FRANKLIN ST
0020/0712 (SR1027 SEG 0010/1231)

001402 FT

001402 FT 2 0 48032 0 00 0012+98
PLAINFIELD
PEN ARGYL B
0020/0000 LENGTH(AH 2996 BK 1402)

NOTTLE AV
(BORO) 0010/1232 ==
WOOD AV
(BORO) 0010/0990 ==
VINE ST
(BORO) 0010/0658 ==
DAVEY AV
(BORO) 0010/0383 ==
ARCH ST
(BORO) 0010/0105 ==
000000 FT

000000 FT 2 0 48032 0 00 0000+00
PARK AV
(SR0512 SEG 0400/0000)
NC E. MAIN ST

PARK AV
(SR0512 SEG 0400/0000) 0010/0000

MFC BEGIN = D
0010/0000 LENGTH(AH 1402 BK 0000)

DIR: B TOTAL LEN: 1.399 MI. DIST: 05-5 SR: 1019
LEFT MUN: LOWER MT BETHEL T RIGHT MUN: LOWER MT BETHEL T

007387 FT

007387 FT SR 0611 SH
0030/2408 (SR0611 SEG 0420/1325)

004979 FT

004979 FT 2 0 48026 0 00 0050+00
S 0030/0000 LENGTH(AH 2408 BK 2484)

002495 FT

002495 FT 2 0 48026 0 00 0025+00
S 0020/0000 LENGTH(AH 2484 BK 2495)

000000 FT

000000 FT 2 0 48026 0 00 0000+00
NC MOUNT PLEASANT RD
SR 1004 SH
(SR1004 SEG 0050/0000)
MFC BEGIN = E
S 0010/0000 LENGTH(AH 2495 BK 0000)

DIR: B TOTAL LEN: 3.001 MI. DIST: 05-5 SR: 1018
LEFT MUN: WASHINGTON T RIGHT MUN: WASHINGTON T

015847 FT

015847 FT
INTER-AHD SUNSET DR
(T608)
FIVE POINTS RICHMOND RD
0070/2319 (SR1017 SEG 0110/0000)
CEDAR RD
0070/2036 (T714)

013528 FT

013528 FT 2 0 48033 0 00 0127+73
5 0070/0000 LENGTH(AH 2319 BK 2573)

010955 FT

010955 FT 2 0 48033 0 00 0102+00
JACKTOWN RD
(SR1021 SEG 0070/2070)
5 0060/0000 LENGTH(AH 2573 BK 2835)

LOCKE HEIGHTS RD
(T706)
0050/1801

008120 FT

008120 FT 2 0 48033 0 00 0074+10
SPRINGFIELD DR
(T677)
5 0050/0000 LENGTH(AH 2835 BK 2434)

DIR: B TOTAL LEN: 3.001 MI. DIST: 05-5 SR: 1018
LEFT MUN: WASHINGTON T RIGHT MUN: WASHINGTON T

	005686 FT		005686 FT 2 0 48033 0 00 0049+98
			0040/0000 LENGTH(AH 2434 BK 2323)
ENTR TO TRAILER PARK (PRDR)	0030/1741		
	003363 FT		003363 FT 2 0 48033 0 00 0026+69
WALL ST (TWP)	0030/0000		NC RICHMOND RD
			0030/0000 LENGTH(AH 2323 BK 2660)
			WASHINGTON
			0020/2366 BANGOR BOROUGH B
			CENTER ST
			0020/2019 (T665)
			MILLER ST
			0020/1720 (BORO)
MESSINGER ST (BORO)			
CENTER ST (BORO)	0020/1433		
			BLUERIDGE AV
			0020/0970 (BORO)
			SNYDER ST
			0020/0654 (BORO)
			UNNAMED ALLEY
			0020/0492 (BORO)
			NORTHAMPTON ST
			0020/0331 (BORO)
			UNNAMED ALLEY
			0020/0167 (BORO)
	000703 FT		000703 FT 2 0 48033 0 00 0000+00
			MAIN ST
			(SR1015 SEG 0150/0000)
			MFC BEGIN = E
			0020/0000 LENGTH(AH 2660 BK 0703)
			MURRAY ST
			0010/0532 (BORO)
			0010/0372 BMSEN 48/1018/0010/0106
			0 0 00000 0 00 0000+00
			MARTINS CREEK
			0010/0106 BMSBG 48/1018/0010/0106
	000000 FT		000000 FT 2 0 48036 0 00 0374+80
			NC MESSINGER ST
			BANGOR RD
			(SR0191 SEG 0370/0000)
			MFC BEGIN = D
			0010/0000 LENGTH(AH 0703 BK 0000)

DIR: B TOTAL LEN: 6.711 MI. DIST: 05-5 SR: 1017
LEFT MUN: UPPER MT BETHEL T RIGHT MUN: UPPER MT BETHEL T

035433 FT

MT BETHEL HWY
(SR0512 SEG 0520/0000) 0140/3376

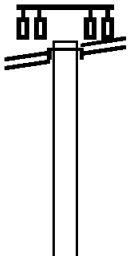

035433 FT
INTER-AHD JOHNSONVILLE RD
(TB01)
MT BETHEL HWY
(SR0512 SEG 0520/0000)
0140/3376

DIR: B TOTAL LEN: 6.711 MI. DIST: 05-5 SR: 1017
LEFT MUN: UPPER MT BETHEL T RIGHT MUN: UPPER MT BETHEL T

LEFT	RIGHT
032057 FT	032057 FT 2 0 48028 0 00 0324+31 0140/0000 LENGTH(AH 3376 BK 3147)
	SCHOOL RD == 0130/1467 (T691)
2 0 48028 0 00 0290+50 028910 FT PARK RD (T802) 0130/0000 ==	028910 FT 0130/0000 LENGTH(AH 3147 BK 2729)
026181 FT	026181 FT 2 0 48028 0 00 0262+97 UPPER MT BETHEL WASHINGTON T 0120/0000 LENGTH(AH 2729 BK 1848) 0110/1540 BMSEN 48/1017/0110/1522 2 0 48028 0 00 0259+71 TR.ALLEGHENY 0110/1522 BMSBG 48/1017/0110/1522
2 0 48028 0 00 0243+15 024333 FT MESSINGER ST (SR1018 SEG 0070/2319) 0110/0000 ==	024333 FT SUNSET DR (T608) 0110/0000 LENGTH(AH 1848 BK 2833) 0100/2524 BMSEN 48/1017/0100/2514 2 0 48028 0 00 0240+56 TRIB.OUGHOUG 0100/2514 BMSBG 48/1017/0100/2514
	0100/0935 BMSEN 48/1017/0100/0891 0 0 00000 0 00 0000+00 OUGHOUGHTON CREEK

DIR: B TOTAL LEN: 6.711 MI. DIST: 05-5 SR: 1017
LEFT MUN: WASHINGTON T RIGHT MUN: WASHINGTON T

0100/0891 BMSBG 48/1017/0100/0891

021500 FT

021500 FT 2 0 48028 0 00 0215+42
S 0100/0000 LENGTH(AH 2833 BK 2747)

2 0 48028 0 00 0187+64 018753 FT
EVANS RD
(TWP) 0090/0000 == S 0090/0000 LENGTH(AH 2747 BK 2266)

018753 FT

T.OUGHOUGHTO
STRUCTURE LENGTH 8 FT
0080/1430 BMSID 48/1017/0080/1430
SR 0611 SH
(SR0611 SEG 0480/1355)
NC FIVE POINTS RICHMOND RD

SR 0611 SH
(SR0611 SEG 0480/1355) 0080/1115

016487 FT

016487 FT 2 0 48028 0 00 0159+23
S 0080/0000 LENGTH(AH 2266 BK 2815)
WASHINGTON
0070/2603 LOWER MT BETHEL T

2 0 48028 0 00 0136+76 013672 FT
OTTS DR
(T663) 0070/0000 == == S 0070/0000 LENGTH(AH 2815 BK 2130)

013672 FT GRAVEL HILL RD
(T667)

011542 FT

011542 FT 2 0 48028 0 00 0115+46
S 0060/0000 LENGTH(AH 2130 BK 2452)

DIR: B TOTAL LEN: 6.711 MI. DIST: 05-5 SR: 1017
LEFT MUN: LOWER MT BETHEL T RIGHT MUN: LOWER MT BETHEL T

	009090 FT		009090 FT 2 0 48028 0 00 0091+03 TRIB. OUGHOUGHTON CREEK STRUCTURE LENGTH 10 FT BMSID 48/1017/0050/0000 S 0050/0000 LENGTH(AH 2452 BK 1782)
	007308 FT		007308 FT 2 0 48028 0 00 0073+15 T.OUGHOUGHTO STRUCTURE LENGTH 12 FT BMSID 48/1017/0040/0000 S 0040/0000 LENGTH(AH 1782 BK 2342)
	004966 FT		004966 FT 2 0 48028 0 00 0049+75 (APRA) EASTERN INDUSTRI KOEHLER RD (T684)
MILLER RD (T692)	0030/0000	POI	S 0030/0000 LENGTH(AH 2342 BK 2355)
	002611 FT		002611 FT 2 0 48028 0 00 0024+98 S 0020/0000 LENGTH(AH 2355 BK 2611)
BERRY HOLLOW RD (T680)	0010/0418		
	000000 FT		000000 FT 2 0 48028 0 00 0000+00 SR 1004 SH (SR1004 SEG 0070/0000) NC RICHMOND RD MFC BEGIN = D
SR 1004 SH (SR1004 SEG 0070/0000)	0010/0000		S 0010/0000 LENGTH(AH 2611 BK 0000)

DIR: B TOTAL LEN: 6.684 MI. DIST: 05-5 SR: 1016
LEFT MUN: BANGOR BOROUGH B RIGHT MUN: BANGOR BOROUGH B

	035291 FT		035291 FT	
			INTER-AHD	BROADWAY ST (BORO)
				FIRST ST (SR0191 SEG 0380/0000)
			0130/0926	
				BRACARD CT
			0130/0784	(BORO)
				SECOND ST
			0130/0623	(BORO)
				UNNAMED AL
			0130/0473	(BORO)
				THIRD ST
			0130/0314	(BORO)
				UNNAMED AL
			0130/0160	(BORO)
	034365 FT		034365 FT	2 0 48036 0 00 0343+50
				FOURTH ST (BORO)
			S 0130/0000	LENGTH(AH 0926 BK 2316)
FIFTH ST (BORO)	0120/1862			
				SIXTH ST
			0120/1721	(BORO)
SIXTH ST (BORO)	0120/1556			
SEVENTH ST (BORO)	0120/1246			
				SEVENTH ST
			0120/1149	(BORO)
EIGHTH ST (SR1029 SEG 0011/0000)	0120/0626			NC BROADWAY ST
			0120/0626	MFC BEGIN = E
BROADWAY ST (BORO)	0120/0581			
UNKNOWN AL (BORO)	0120/0186			
	032049 FT		032049 FT	2 0 48036 0 00 0320+20
				CHESTNUT ST (BORO)
			S 0120/0000	LENGTH(AH 2316 BK 3313)
				WALNUT ST (BORO)
				NC EIGHTH ST
NINTH ST (BORO)	0110/2367			

DIR: B TOTAL LEN: 6.684 MI. DIST: 05-5 SR: 1016
LEFT MUN: BANGOR BOROUGH B RIGHT MUN: BANGOR BOROUGH B

PARK AV (BORO)	0110/1832		BANGOR BOROUGH 0110/1832 WASHINGTON T
EISENHART BL (TWP)	0110/1508		
UNKNOWN RD (TWP)	0110/0220 028736 FT	POI	0110/0220 (APRA) TROUT HATCHERY 028736 FT 2 0 48036 0 00 0286+93 MOLASSES RD (T696) S 0110/0000 LENGTH(AH 3313 BK 3379) TIMBERLANE DR 0100/2563 (T607) 0100/2116 BMSEN 48/1016/0100/2099 2 0 48036 0 00 0274+08 GREENWALK CK 0100/2099 BMSBG 48/1016/0100/2099
AMERICAN BANGOR RD (T697)	0100/0018 025357 FT		025357 FT 2 0 48036 0 00 0253+08 NC WALNUT ST O W RD (T681) S 0100/0000 LENGTH(AH 3379 BK 2634) WASHINGTON 0090/2051 PLAINFIELD T
2 0 48036 0 00 0226+73 022723 FT JORY RD (T664)	0090/0000		022723 FT S 0090/0000 LENGTH(AH 2634 BK 3302) 0080/2973 BMSEN 48/1016/0080/2950 2 0 48036 0 00 0223+26 WALTZ CREEK 0080/2950 BMSBG 48/1016/0080/2950

DIR: B TOTAL LEN: 6.684 MI. DIST: 05-5 SR: 1016
LEFT MUN: PLAINFIELD T RIGHT MUN: PLAINFIELD T

	019421 FT	019421 FT	2 0 48036 0 00 0193+57
			PEN ARGYL RD
			(SR1011 SEG 0050/0000)
			MFC BEGIN = D
		0080/0000	LENGTH(AH 3302 BK 1718)
GRAND CENTRAL RD			GRAND CENTRAL RD
(T641)	0070/1305	0070/1305	(T678)
	017703 FT	017703 FT	2 0 48036 0 00 0176+26
		0070/0000	LENGTH(AH 1718 BK 2753)
	014950 FT	014950 FT	2 0 48036 0 00 0149+60
			MILL RD
			(SR1014 SEG 0010/0000)
		0060/0000	LENGTH(AH 2753 BK 3445)
			HEIMER RD
		0050/1469	(T649)
		0050/0880	BMSEN 48/1016/0050/0861
			2 0 48036 0 00 0124+00
			L.BUSHKILL
		0050/0861	BMSBG 48/1016/0050/0861
2 0 48036 0 00 0115+10	011505 FT	011505 FT	
MACK RD			
(T656)	0050/0000	0050/0000	LENGTH(AH 3445 BK 3551)
			MERWARTH RD
		0040/2690	(T652)
			LC FOR MERWARTH RD
		0040/2609	(CONN)

DIR: B TOTAL LEN: 6.684 MI. DIST: 05-5 SR: 1016
LEFT MUN: PLAINFIELD T RIGHT MUN: PLAINFIELD T

TEELS RD
(T644) 0040/1172

2 0 48036 0 00 0079+47 007954 FT
CHURCH RD
(SR1023 SEG 0010/0000) 0040/0000

007954 FT
NC DELABOLE RD
0040/0000 LENGTH(AH 3551 BK 3436)
LC FOR KNITTERS HILL RD
0030/3246 (CONN)
KNITTERS HILL RD
0030/3085 (T633)

RASLEYTOWN RD
0030/1435 (T629)

004518 FT

004518 FT 2 0 48036 0 00 0045+20
RUPPEL RD
(T637)
0030/0000 LENGTH(AH 3436 BK 2621)
0020/2266 BMSEN 48/1016/0020/2233
2 0 48036 0 00 0041+40
T.BUSHKILL
0020/2233 BMSBG 48/1016/0020/2233

001897 FT

001897 FT 2 0 48036 0 00 0020+22
0020/0000 LENGTH(AH 2621 BK 1897)

000000 FT

000000 FT 2 0 48036 0 00 0000+00
NC CHURCH RD
SULLIVAN TRAIL RD
(SR1005 SEG 0070/0620)
INTER-BK STATE PARK RD
(SR1003 SEG 0030/1533)
MFC BEGIN = E
0010/0000 LENGTH(AH 1897 BK 0000)

DIR: B TOTAL LEN: 6.405 MI. DIST: 05-5 SR: 1015
LEFT MUN: BANGOR BOROUGH B RIGHT MUN: BANGOR BOROUGH B

033817 FT
INTER-AHD WASHINGTON AV
(SR0512 SEG 0450/0000)
MARKET ST
0150/2075 (SR0512 SEG 0450/0000)
0150/2026 BMSEN 48/1015/0150/1990

DIR: B TOTAL LEN: 6.405 MI. DIST: 05-5 SR: 1015
LEFT MUN: BANGOR BOROUGH B RIGHT MUN: BANGOR BOROUGH B

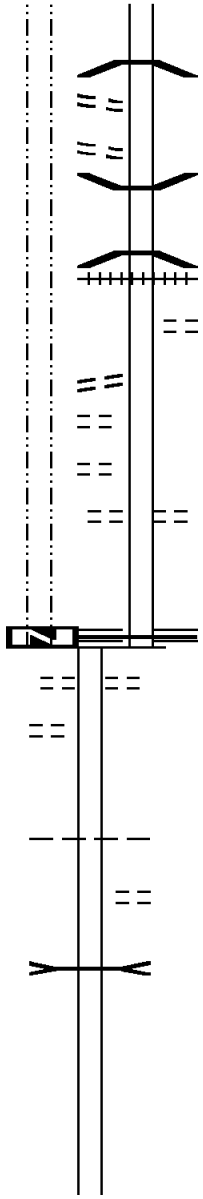

			1 0 00165 0 00 0729+92
			MARTINS CK.
		0150/1990	BMSBG 48/1015/0150/1990
			UNNAMED AL
		0150/1976	(BORO)
			BROADWAY AV
		0150/1926	(BORO)
		0150/1810	BMSEN 48/1015/0150/1775
			1 0 00165 0 00 0729+92
			MARTINS CK.
		0150/1775	BMSBG 48/1015/0150/1775
		0150/1729	(AAR 266240T)#TRKS 01
			UNNAMED AL
		0150/1535	(BORO)
			UNNAMED AL
		0150/1412	(BORO)
			UNKNOWN AL
		0150/1035	(BORO)
			MILL AV
		0150/0801	(BORO)
			KLINE ST
		0150/0460	(BORO)
		031742 FT	1 0 00165 0 00 0729+92
			MESSINGER ST
			(SR1018 SEG 0020/0000)
031742 FT			MFC BEGIN = D
LTH AH 002075 BK 001480 7151/0000	N	S 0150/0000	LENGTH(AH 2075 BK 1480)
			MILLER ST
		0140/1188	(BORO)
RICHMOND AV (BORO) 0140/0740			
030262 FT		030262 FT	1 0 00165 0 00 0715+37
			BANGOR BOROUGH
			WASHINGTON T
		S 0140/0000	LENGTH(AH 1480 BK 2604)
			MAJESTIC WAY
		0130/2369	(T709)
			T.MARTINS CK
			STRUCTURE LENGTH 8 FT
		0130/2018	BMSID 48/1015/0130/2018
027658 FT		027658 FT	1 0 00165 0 00 0689+22
		S 0130/0000	LENGTH(AH 2604 BK 2169)

DIR: B TOTAL LEN: 6.405 MI. DIST: 05-5 SR: 1015
LEFT MUN: WASHINGTON T RIGHT MUN: WASHINGTON T

			SPRINGFIELD DR
		0120/0856	(T677)
FLICKSVILLE RD			
(T710)	0120/0170		
		0120/0012	BMSEN 48/1015/0120/0000
	025489 FT	025489 FT	1 0 00165 0 00 0666+50
		NC S	MAIN ST
			T.MARTINS CK
			BMSBG 48/1015/0120/0000
		S 0120/0000	LENGTH(AH 2169 BK 2655)
			MOUNT PLEASANT RD
		0110/2597	(T678)
	022834 FT	022834 FT	1 0 00165 0 00 0640+54
		S 0110/0000	LENGTH(AH 2655 BK 2454)
	020380 FT	020380 FT	1 0 00165 0 00 0616+00
			TRUE BLUE RD
			(T693)
		S 0100/0000	LENGTH(AH 2454 BK 2523)
		0090/2506	BMSEN 48/1015/0090/2437
			1 0 00165 0 00 0615+09
			MARTINS CK.
		0090/2437	BMSBG 48/1015/0090/2437
			NORFOLK SOUTHERN
		0090/0156	OVERPASS IS RR X-ING
1 0 00165 0 00 0591+00	017857 FT	017857 FT	
FACTORYVILLE RD			
(T604)	0090/0000	S 0090/0000	LENGTH(AH 2523 BK 1756)

DIR: B TOTAL LEN: 6.405 MI. DIST: 05-5 SR: 1015
LEFT MUN: WASHINGTON T RIGHT MUN: WASHINGTON T

RBR
0080/1737 BMSEN 48/1015/0080/1677
0 0 00000 0 00 0000+00
P3
WALTZ CREEK
RBR
0080/1677 BMSBG 48/1015/0080/1677

016101 FT
016101 FT 1 0 00165 0 00 0570+00
S 0080/0000 LENGTH(AH 1756 BK 1800)

STARSEED DR
(TWP) 0070/1398 ==

LABAR RD
(T623) 0070/0044 ==
014301 FT
014301 FT 1 0 00165 0 00 0554+62
NAGYS HILL RD
(T624)
== S 0070/0000 LENGTH(AH 1800 BK 2873)
WASHINGTON
---- 0060/2784 LOWER MT BETHEL T

MEADOW CREEK LN
(T692) 0060/1973 ==

1 0 00165 0 00 0526+50 011428 FT
011428 FT
GOOD RD
(T682) 0060/0000 == S 0060/0000 LENGTH(AH 2873 BK 2138)

009290 FT
009290 FT 1 0 00165 0 00 0505+09
S 0050/0000 LENGTH(AH 2138 BK 2098)

DIR: B TOTAL LEN: 6.405 MI. DIST: 05-5 SR: 1015
LEFT MUN: LOWER MT BETHEL T RIGHT MUN: LOWER MT BETHEL T

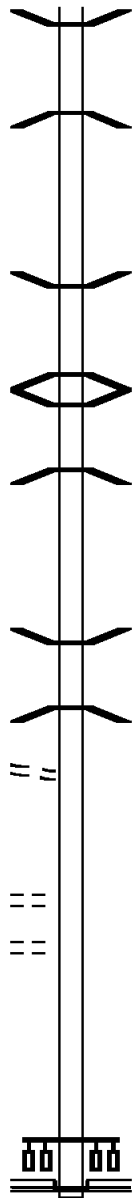

	007192 FT	0040/0016	BMSEN 48/1015/0040/0000
		007192 FT	1 0 00165 0 00 0484+10
			TR.MARTINS
			BMSBG 48/1015/0040/0000
		S 0040/0000	LENGTH(AH 2098 BK 2207)
	004985 FT	0030/0011	BMSEN 48/1015/0030/0000
		004985 FT	1 0 00165 0 00 0462+00
			TR.MARTINS
			BMSBG 48/1015/0030/0000
		S 0030/0000	LENGTH(AH 2207 BK 2720)
		0020/2237	BMSEN 48/1015/0020/2226
			1 0 00165 0 00 0457+03
			MILL RACE
		0020/2226	BMSBG 48/1015/0020/2226
		0020/0057	BMSEN 48/1015/0020/0043
			1 0 00165 0 00 0435+34
			MILL RACE
		0020/0043	BMSBG 48/1015/0020/0043
1 0 00165 0 00 0434+91	002265 FT	002265 FT	
OLD FRANKLIN HILL RD			
(T651)	0020/0000	S 0020/0000	LENGTH(AH 2720 BK 2265)
FAIRVIEW AV			
(T710)	0010/0986		
SCHOOL ST			
(T709)	0010/0606		
	000000 FT	000000 FT	1 0 00165 0 00 0411+94
		NC MAIN ST	
			FRONT ST
			(SR0611 SEG 0360/0000)
		INTER-BK	MAIN ST
			(SR0611 SEG 0360/0000)
			MFC BEGIN = D
FRONT ST			
(SR1002 SEG 0160/2778)	0010/0000	S 0010/0000	LENGTH(AH 2265 BK 0000)

DIR: B TOTAL LEN: 2.197 MI. DIST: 05-5 SR: 1014
LEFT MUN: WASHINGTON T RIGHT MUN: WASHINGTON T

011602 FT

011602 FT SR 0191 SH
0050/3263 (SR0191 SEG 0320/2122)

DIR: B TOTAL LEN: 2.197 MI. DIST: 05-5 SR: 1014
LEFT MUN: WASHINGTON T RIGHT MUN: WASHINGTON T

2 0 48116 0 00 0041+09 008339 FT 008339 FT
GREEN MEADOW LN
(T606) 0050/0000 0050/0000 LENGTH(AH 3263 BK 1583)
WASHINGTON
0040/1525 PLAINFIELD T

006756 FT 006756 FT 2 0 48116 0 00 0025+26
0040/0000 LENGTH(AH 1583 BK 2519)

004237 FT 004237 FT 2 0 48116 0 00 0000+00
PEN ARGYL RD
(SR1011 SEG 0040/0000)
0030/0000 LENGTH(AH 2519 BK 1658)

002579 FT 002579 FT 2 0 48078 0 00 0025+67
0020/0000 LENGTH(AH 1658 BK 2579)
KINGS CT
0010/2297 (TWP)
ROLLING MEADOWS DR
0010/1434 (TWP)

000000 FT 000000 FT 2 0 48078 0 00 0000+00
NC MILL RD
DELABOLE RD
(SR1016 SEG 0060/0000)
MFC BEGIN = E
0010/0000 LENGTH(AH 2579 BK 0000)

DIR: B TOTAL LEN: 4.062 MI. DIST: 05-5 SR: 1013
LEFT MUN: PLAINFIELD T RIGHT MUN: PLAINFIELD T

021447 FT

021447 FT SR 0191 SH
0080/1497 (SR0191 SEG 0300/0088)
PLAINFIELD
0080/1045 WASHINGTON T

019950 FT

019950 FT 2 0 48091 0 00 0199+90
FACTORYVILLE RD
(T667)
S 0080/0000 LENGTH(AH 1497 BK 3429)

016521 FT

016521 FT 2 0 48091 0 00 0165+41
S 0070/0000 LENGTH(AH 3429 BK 2418)

0060/0630 BMSEN 48/1013/0060/0619
0 0 00000 0 00 0000+00
T.MARTINS CK
0060/0619 BMSBG 48/1013/0060/0619

2 0 48091 0 00 0140+86 014103 FT
MILLER RD
(T724) 0060/0000

014103 FT
S 0060/0000 LENGTH(AH 2418 BK 2721)

BENNS HILL RD
(T683)
MACK RD
0050/0870 (T622)

011382 FT

011382 FT 2 0 48091 0 00 0114+16
WASHINGTON

DIR: B TOTAL LEN: 4.062 MI. DIST: 05-5 SR: 1013
LEFT MUN: WASHINGTON T RIGHT MUN: WASHINGTON T

LOWER MT BETHEL T
0050/0000 LENGTH(AH 2721 BK 3903)

007479 FT

007479 FT 2 0 48091 0 00 0074+98
0040/0000 LENGTH(AH 3903 BK 2437)

005042 FT

005042 FT 2 0 48091 0 00 0050+61
OLD FRANKLIN HILL RD
(T651)
0030/0000 LENGTH(AH 2437 BK 2610)

KLAUSZ RD
(T651)

0020/1703

002432 FT

002432 FT 2 0 48091 0 00 0024+81
0020/0000 LENGTH(AH 2610 BK 2432)

000000 FT

000000 FT 2 0 48091 0 00 0000+00
NC FRANKLIN HILL RD
UHLER RD
(SR1002 SEG 0150/1261)
MFC BEGIN = E
0010/0000 LENGTH(AH 2432 BK 0000)

DIR: B TOTAL LEN: 1.961 MI. DIST: 05-5 SR: 1012
LEFT MUN: PLAINFIELD T RIGHT MUN: PLAINFIELD T

010356 FT 010356 FT BANGOR RD

DIR: B TOTAL LEN: 1.961 MI. DIST: 05-5 SR: 1012
LEFT MUN: PLAINFIELD T RIGHT MUN: PLAINFIELD T

0050/1883 (SR0191 SEG 0210/1050)

008473 FT

008473 FT 2 0 48040 0 00 0149+85
S 0050/0000 LENGTH(AH 1883 BK 1964)

SULLIVAN TRAIL RD
(SR1005 SEG 0030/0000) 0040/0568

SULLIVAN TRAIL RD
0040/0568 (SR1005 SEG 0030/0000)
006509 FT 006509 FT 2 0 48040 0 00 0130+65
HENRY RD
(SR1008 SEG 0030/0458)
S 0040/0000 LENGTH(AH 1964 BK 2564)
PLAINFIELD
0030/2238 BUSHKILL TOWNSHIP T

PA 33 NB
0030/1527 OP ID 48/0033/0170/0886
PA 33 SB
0030/1365 OP ID 48/0033/0171/1031

003945 FT

003945 FT 2 0 48087 0 00 0025+94
S 0030/0000 LENGTH(AH 2564 BK 2012)

0020/1091 BMSEN 48/1012/0020/1004
2 0 48087 0 00 0036+02
BUSHKILL CK.
0020/1004 BMSBG 48/1012/0020/1004

001933 FT

001933 FT 2 0 48087 0 00 0042+27
S 0020/0000 LENGTH(AH 2012 BK 1933)

000000 FT

000000 FT 2 0 48087 0 01 0069+40
JACOBSBURG RD
(SR1001 SEG 0050/0000)
NC BELFAST RD
MFC BEGIN = E
JACOBSBURG RD
(SR1001 SEG 0050/0000) 0010/0000
S 0010/0000 LENGTH(AH 1933 BK 0000)

DIR: B TOTAL LEN: 3.749 MI. DIST: 05-5 SR: 1011
LEFT MUN: PEN ARGYL B RIGHT MUN: PEN ARGYL B

	019793 FT	019793 FT	PENNSYLVANIA AV
		0070/3780	(SR0512 SEG 0380/0557)
			WILLIAM ST
		0070/3478	(BORO)
UNKNOWN ALLEY			
(BORO)	0070/3336		
GEORGE ST			GEORGE ST
(SR1024 SEG 0010/1595)	0070/3201	0070/3201	(BORO)
			PEN ARGYL ST
		0070/2931	(BORO)
			MAIN ST
			(SR1024 SEG 0020/0000)
		NC E	ST
			PEN ARGYL
		0070/1926	PLAINFIELD T
	016013 FT	016013 FT	2 0 48038 0 01 0158+45
			BOCCE CLUB RD
			(T666)
		S 0070/0000	LENGTH(AH 3780 BK 2053)
	013960 FT	013960 FT	2 0 48038 0 01 0139+50
		S 0060/0000	LENGTH(AH 2053 BK 3330)

DIR: B TOTAL LEN: 3.749 MI. DIST: 05-5 SR: 1011
LEFT MUN: PLAINFIELD T RIGHT MUN: PLAINFIELD T

	010630 FT		010630 FT 2 0 48038 0 01 0104+43 DELABOLE RD (SR1016 SEG 0080/0000) 0050/0000 LENGTH(AH 3330 BK 3275)
GRAND CENTRAL RD (T641)	0040/2099		
	007355 FT		007355 FT 2 0 48038 0 00 0073+80 MILL RD (SR1014 SEG 0030/0000) 0040/0000 LENGTH(AH 3275 BK 2363)
UNKNOWN RD (PRDR)	0030/0117		
	004992 FT		004992 FT 2 0 48038 0 00 0050+05 0030/0000 LENGTH(AH 2363 BK 2464)
			GREGGO FARMS RD 0020/0440 (PRDR)
	002528 FT		002528 FT 2 0 48038 0 00 0024+19 0020/0000 LENGTH(AH 2464 BK 2528)
BENDERS CHURCH RD (T629)	0010/0332		
	000000 FT		000000 FT 2 0 48038 0 00 0000+00 BANGOR RD (SR0191 SEG 0290/0000) NC PEN ARGYL RD MFC BEGIN = D
BANGOR RD (SR0191 SEG 0290/0000)	0010/0000		0010/0000 LENGTH(AH 2528 BK 0000)

DIR: B TOTAL LEN: 1.641 MI. DIST: 05-5 SR: 1010
LEFT MUN: BUSHKILL TOWNSHIP T RIGHT MUN: BUSHKILL TOWNSHIP T

LEFT	RIGHT
JACOBSBURG RD (SR1001 SEG 0050/1174) 008662 FT 0030/3576	008662 FT JACOBSBURG RD 0030/3576 (SR1001 SEG 0050/1174)
2 0 48087 0 01 0105+45 005086 FT GOLD MILL RD (T607) 0030/0000	005086 FT 5 0030/0000 LENGTH(AH 3576 BK 2525) 0020/2189 BMSEN 48/1010/0020/2156 2 0 48087 0 01 0109+36 TR.BUSHKILL 0020/2156 BMSBG 48/1010/0020/2156
KELLER RD (T638) 0020/2044	
002561 FT	002561 FT 2 0 48087 0 01 0130+91 5 0020/0000 LENGTH(AH 2525 BK 2561)
BLACKSTONE DR (TWP) 0010/0450 000000 FT	000000 FT 2 0 48087 0 02 0155+74 NC BELFAST RD BUSHKILL CENTER RD (SR4025 SEG 0080/0000) INTER-BK MEYER RD (T608) MFC BEGIN = E 5 0010/0000 LENGTH(AH 2561 BK 0000)

DIR: B TOTAL LEN: 5.958 MI. DIST: 05-5 SR: 1009
LEFT MUN: PLAINFIELD T RIGHT MUN: PLAINFIELD T

BANGOR RD (SR0191 SEG 0270/1037)	031459 FT 0130/3731	==		031459 FT BANGOR RD 0130/3731 (SR0191 SEG 0270/1037)
GAP VIEW RD (T625)	0130/1288	==		
	027728 FT			027728 FT 2 0 48024 0 01 0278+62 MILLER RD (T734)
			==	5 0130/0000 LENGTH(AH 3731 BK 2892)
BUCK DR (TWP)	0120/2051	==		
FAWN LN (TWP)	0120/1418	==		
	024836 FT			024836 FT 2 0 48024 0 01 0249+78 CAPP RD (T623)
			==	5 0120/0000 LENGTH(AH 2892 BK 1456)
2 0 48024 0 01 0235+15 ENGLER RD (T624)	023380 FT 0110/0000	==		023380 FT 5 0110/0000 LENGTH(AH 1456 BK 2946)
	020434 FT			020434 FT 2 0 48024 0 01 0209+47

DIR: B TOTAL LEN: 5.958 MI. DIST: 05-5 SR: 1009
LEFT MUN: PLAINFIELD T RIGHT MUN: PLAINFIELD T

			0100/0000 LENGTH(AH 2946 BK 1894)
GALL RD (T619)	0090/0357	==	
	018540 FT		018540 FT 2 0 48024 0 01 0190+53 YOUNGS HILL RD (T627)
LEFEVER RD (T628)	0090/0000	== ==	0090/0000 LENGTH(AH 1894 BK 1487)
	017053 FT		017053 FT 2 0 48024 0 01 0170+86
			0080/0000 LENGTH(AH 1487 BK 2174)
	014879 FT		014879 FT 2 0 48024 0 00 0149+12 LONG RD (T647)
		==	0070/0000 LENGTH(AH 2174 BK 2747) PLAINFIELD
		----	0060/2688 FORKS T
	012132 FT		012132 FT 2 0 48024 0 00 0121+75 KLEIN RD (T764)
		==	0060/0000 LENGTH(AH 2747 BK 2855)
CHURCH LN (T621)	0050/0451	==	
	009277 FT		009277 FT 2 0 48024 0 00 0093+00 UHLER RD

DIR: B TOTAL LEN: 5.958 MI. DIST: 05-5 SR: 1009
LEFT MUN: FORKS T RIGHT MUN: FORKS T

			(SR1002 SEG 0100/0000)
ULHER RD (SR1002 SEG 0100/0000)	0050/0000		0050/0000 LENGTH(AH 2855 BK 1580)
			0040/1435 (AAR 851963U)#TRKS 01
	007697 FT		007697 FT 2 0 48024 0 00 0077+39
			0040/0000 LENGTH(AH 1580 BK 2936)
MONTICELLO AV (TWP)	0030/1557	==	
WINTERTHUR WY (TWP)	0030/0924	==	
	004761 FT		004761 FT 2 0 48024 0 00 0040+00
			KUEBLER RD
			(T792)
		==	0030/0000 LENGTH(AH 2936 BK 2924)
SOUTH FORK DR (TWP)	0020/2516	==	
HUNTER RD (TWP)	0020/1105	==	
	001837 FT		001837 FT 2 0 48024 0 00 0019+51
			NEWLINS RD
			(T499)
		== ==	0020/0000 LENGTH(AH 2924 BK 1837)
DESTINY LN (TWP)	0010/1127	==	
			ADAMS ST
		== ==	0010/0719 (TWP)
	000000 FT		000000 FT 2 0 48024 0 00 0000+00
			NC KESSLERSVILLE RD
			SULLIVAN TR
			(SR2025 SEG 0070/0000)
			INTER-BK KESSLERSVILLE RD
			(TWP)
			MFC BEGIN = D
			0010/0000 LENGTH(AH 1837 BK 0000)

DIR: B TOTAL LEN: 1.327 MI. DIST: 05-5 SR: 1008
LEFT MUN: PLAINFIELD T RIGHT MUN: PLAINFIELD T

BELFAST RD 007004 FT
(SR1012 SEG 0040/0000) 0030/0458
006546 FT

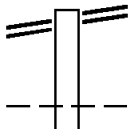

007004 FT BELFAST RD
0030/0458 (SR1012 SEG 0040/0000)
006546 FT 2 0 48040 0 00 0125+79
PLAINFIELD
BUSHKILL TOWNSHIP T
S 0030/0000 LENGTH(AH 0458 BK 2901)

DIR: B TOTAL LEN: 1.327 MI. DIST: 05-5 SR: 1008
LEFT MUN: BUSHKILL TOWNSHIP T RIGHT MUN: BUSHKILL TOWNSHIP T

			FROM 8009/0010 SH
		0020/2794	(CONN)
TO 8009/0750 SH (CONN)	0020/2776		
		0020/2684	MFC BEGIN = E
			RAMP R RD
			(SR8009 SEG 0750/0000)
			RAMP P RD
		0020/2666	(SR8009 SEG 0010/0894)
			PA 33 NB
		0020/2412	OP ID 48/0033/0170/0000
			PA 33 SB
		0020/2291	OP ID 48/0033/0171/0000
			RAMP Q RD
			(SR8009 SEG 0500/0954)
			RAMP N RD
		0020/2039	(SR8009 SEG 0250/0000)
FROM 8009/0500 SH (CONN)	0020/1937		
			TO 8009/0250 SH
		0020/1917	(CONN)
BOULTON PARK PARKING AR (PRDR)	0020/1289		
		0020/0718	BMSEN 48/1008/0020/0635
			0 0 00000 0 00 0000+00
			BUSHKILL CREEK
		0020/0635	BMSBG 48/1008/0020/0635
	003645 FT	003645 FT	2 0 48040 0 00 0095+85
			SCHOENECK AV
			(T632)
		S 0020/0000	LENGTH(AH 2901 BK 3645)
	000000 FT	000000 FT	2 0 48040 0 00 0060+00
			NC HENRY RD
			JACOBSBURG RD
			(SR1001 SEG 0030/0000)
			MFC BEGIN = D
		S 0010/0000	LENGTH(AH 3645 BK 0000)

DIR: B TOTAL LEN: .898 MI. DIST: 05-5 SR: 1007
LEFT MUN: WIND GAP B RIGHT MUN: WIND GAP B

	004739 FT		004739 FT AH-MONROE (45)
			REF-AHD SR 3017 SH
			0020/2530 (SR3017 SEG 0010/0000)
			PA 33 NB
			0020/2328 OP ID 48/0033/0280/2228
			TO 8013/0750 SH
			0020/2083 (CONN)
			RAMP F RD
			0020/2063 (SR8013 SEG 0750/0000)
INDIAN TRAIL (PRDR)	0020/1963		
TRIBE LN (PRDR)	0020/1733		
TENTH ST (BORO)	0020/0617		
			CONSTITUTION AV
			0020/0566 (BORO)
	002209 FT		002209 FT 1 0 00165 0 01 1054+55
			ALPHA RD
			(BORO)
			0020/0000 LENGTH(AH 2530 BK 2209)
EIGHTH ST (BORO)	0010/2125		
UNKNOWN RD (BORO)	0010/1451		
			SEVENTH ST
			0010/1133 (BORO)
SEVENTH ST (BORO)	0010/1114		
WOOD ST (BORO)	0010/0579		
	000000 FT		000000 FT 1 0 00165 0 01 1032+40
			NC BROADWAY ST
			PARK AV
			(SR0512 SEG 0340/0000)
			INTER-BK BROADWAY ST
			(SR0512 SEG 0340/0000)
			MFC BEGIN = D
			0010/0000 LENGTH(AH 2209 BK 0000)

DIR: B TOTAL LEN: 1.452 MI. DIST: 05-5 SR: 1006
LEFT MUN: PLAINFIELD T RIGHT MUN: PLAINFIELD T

007669 FT

007669 FT SULLIVAN TRAIL RD
0030/2857 (SR1005 SEG 0020/0000)

BRANDY LN
0030/2254 (TWP)
0030/2127 BMSEN 48/1006/0030/1845
2 0 48095 0 00 0066+42
PA 33 NB
0030/1845 BMSBG 48/1006/0030/1845
0030/1634 BMSEN 48/1006/0030/1465
2 0 48095 0 00 0062+61
BUSHKILL CK.
0030/1465 BMSBG 48/1006/0030/1465

TR.BUSHKILL
STRUCTURE LENGTH 15 FT
0030/0116 BMSID 48/1006/0030/0116
2 0 48095 0 00 0045+15 004812 FT 004812 FT PLAINFIELD
OLD FILETOWN RD BUSHKILL TOWNSHIP T
(T776) 0030/0000 0030/0000 LENGTH(AH 2857 BK 2368)
SCHOENECK AV
0020/1963 (T514)

002444 FT

002444 FT 2 0 48095 0 00 0023+74
0020/0000 LENGTH(AH 2368 BK 2444)

WERKHEISER AV
0010/0924 (T758)
MOUNTAIN VIEW AV
(T760) 0010/0434
000000 FT

000000 FT 2 0 48095 0 00 0000+00
NC FILETOWN RD
JACOBSBURG RD
(SR1001 SEG 0020/1121)
MFC BEGIN = E
0010/0000 LENGTH(AH 2444 BK 0000)

DIR: B TOTAL LEN: 4.843 MI. DIST: 05-5 SR: 1005
LEFT MUN: PLAINFIELD T RIGHT MUN: PLAINFIELD T

	025571 FT	025571 FT	LEHIGH AV
			(SR0512 SEG 0301/1754)
		0090/3595	(SR0512 SEG 0300/1773)
FROM 0512/0300 SH			TO 0512/0300 SH
(CONN)	0090/3480	0090/3480	(CONN)
			ABEL COLONY RD
		0090/2620	(T636)
	021976 FT	021976 FT	1 0 00166 0 01 0569+69
		0090/0000	LENGTH(AH 3595 BK 3374)

DIR: B TOTAL LEN: 4.843 MI. DIST: 05-5 SR: 1005
LEFT MUN: PLAINFIELD T RIGHT MUN: PLAINFIELD T

KROMER RD
(T615) 0080/1380 ==

SANDT RD
== 0080/0430 (T657)
018602 FT 018602 FT 1 0 00166 0 01 0536+35
(APRA) PAUL GIROUX
ALBERT RD
(T646) 0080/0000 POI S 0080/0000 LENGTH(AH 3374 BK 3671)

STATE PARK RD
(SR1003 SEG 0030/1533) 0070/0620 == == CHURCH RD
0070/0620 (SR1016 SEG 0010/0000)
014931 FT 014931 FT 1 0 00166 0 01 0499+37
GETZ RD
(T631)
== S 0070/0000 LENGTH(AH 3671 BK 1059)

013872 FT 013872 FT 1 0 00166 0 01 0489+00
BATTS SWITCH RD
(T626)
== S 0060/0000 LENGTH(AH 1059 BK 3342)

SEXTON RD
(T609) 0050/0540 ==
010530 FT 010530 FT 1 0 00166 0 01 0455+80
ASPEN ST
(T682)
== S 0050/0000 LENGTH(AH 3342 BK 3011)

FULMER RD

DIR: B TOTAL LEN: 4.843 MI. DIST: 05-5 SR: 1005
LEFT MUN: PLAINFIELD T RIGHT MUN: PLAINFIELD T

		0040/2107	(T610)
			NORMAN ST
		0040/1412	(T721)
			FRABLE ST
		0040/1167	(T684)
			SCHOOL RD
		0040/0451	(T622)
	007519 FT	007519 FT	1 0 00166 0 01 0425+76
			VILLAGE: BELFAST
			OAK TREE LN
			(T693)
		0040/0000	LENGTH(AH 3011 BK 2525)
SPORTSMAN CLUB RD (T681)	0030/1393		
1 0 00166 0 01 0400+30	004994 FT	004994 FT	BELFAST RD
BELFAST RD			(SR1012 SEG 0040/0568)
(SR1012 SEG 0040/0568)	0030/0000	0030/0000	LENGTH(AH 2525 BK 2851)
ROMANEVE DR (T707)	0020/2120		
1 0 00166 0 01 0371+99	002143 FT	002143 FT	
FILETOWN RD			
(SR1006 SEG 0030/2857)	0020/0000	0020/0000	LENGTH(AH 2851 BK 2143)
			CLYDE ST
		0010/1312	(T709)
	000000 FT	000000 FT	1 0 00166 0 01 0350+77
			BANGOR RD
			(SR0191 SEG 0200/0000)
			NC SULLIVAN TRAIL RD
		INTER-BK	SULLIVAN TRAIL RD
			(SR0191 SEG 0200/0000)
			MFC BEGIN = D
		0010/0000	LENGTH(AH 2143 BK 0000)

DIR: B TOTAL LEN: 5.599 MI. DIST: 05-5 SR: 1004
LEFT MUN: LOWER MT BETHEL T RIGHT MUN: LOWER MT BETHEL T

029565 FT

029565 FT (APRA) RIVERTON BR TO/F
REF-AHD NEW JERSEY STATE LINE
0100/3479 (STBD)

POI

RIVER RD
(SR1037 SEG 0010/0000) 0100/3357

026086 FT

026086 FT 2 0 48025 0 01 0718+30
0100/0000 LENGTH(AH 3479 BK 2839)

GRAVEL HILL RD
(T667) 0090/1212

2 0 48025 0 01 0688+73 023247 FT

023247 FT

KOEHLER RD
(T684) 0090/0000

0090/0000 LENGTH(AH 2839 BK 3706)

DIR: B TOTAL LEN: 5.599 MI. DIST: 05-5 SR: 1004
LEFT MUN: LOWER MT BETHEL T RIGHT MUN: LOWER MT BETHEL T

019541 FT

019541 FT 2 0 48025 0 01 0651+86
S 0080/0000 LENGTH(AH 3706 BK 3602)

2 0 48025 0 01 0615+84 015939 FT
RICHMOND RD
(SR1017 SEG 0010/0000) 0070/0000

015939 FT
S 0070/0000 LENGTH(AH 3602 BK 2704)

(APRA) PPL
DEPUES FERRY RD
0060/2033 (T679)

RBR

0060/1716 BMSEN 48/1004/0060/1655
0 0 00000 0 00 0000+00
P3
OUGHOUGHTON CREEK

RBR

0060/1655 BMSBG 48/1004/0060/1655
0060/1179 BMSEN 48/1004/0060/1168
0 0 00000 0 00 0000+00
TR.DELAWARE
0060/1168 BMSBG 48/1004/0060/1168

0060/0011 BMSEN 48/1004/0060/0000
013235 FT

013235 FT 2 0 48025 0 01 0588+69
TR.DELAWARE
BMSBG 48/1004/0060/0000
S 0060/0000 LENGTH(AH 2704 BK 2794)

2 0 48025 0 01 0560+73 010441 FT
MOUNT PLEASANT RD
(SR1019 SEG 0010/0000) 0050/0000

010441 FT
S 0050/0000 LENGTH(AH 2794 BK 3573)

DIR: B TOTAL LEN: 5.599 MI. DIST: 05-5 SR: 1004
LEFT MUN: LOWER MT BETHEL T RIGHT MUN: LOWER MT BETHEL T

DEL HAVEN RD
== 0040/2878 (T723)

BIRCH LN
== 0040/1925 (T726)

006868 FT 006868 FT 2 0 48025 0 01 0526+75
HILLENDALE RD
(T703)
== S 0040/0000 LENGTH(AH 3573 BK 1519)

0030/0011 BMSEN 48/1004/0030/0000
005349 FT 005349 FT 2 0 48025 0 01 0509+81
TR.DELAWARE
BMSBG 48/1004/0030/0000
S 0030/0000 LENGTH(AH 1519 BK 2730)

002619 FT 002619 FT 2 0 48025 0 01 0481+73
S 0020/0000 LENGTH(AH 2730 BK 2619)

(APRA) MARTINS CREEK QU
EASTERN INDUSTRIES
POE 0010/1056 (PRDR)

TO/FROM 0611/0390 SH
(CONN) 0010/0320
== NC BELVIDERE RD
INTER-BK SR 0611 SH
2 0 48025 0 01 0456+15 000000 FT 000000 FT (SR0611 SEG 0390/0000)
SR 0611 SH MFC BEGIN = D
(SR0611 SEG 0390/0000) 0010/0000 S 0010/0000 LENGTH(AH 2619 BK 0000)

DIR: B TOTAL LEN: 1.578 MI. DIST: 05-5 SR: 1003
LEFT MUN: PLAINFIELD T RIGHT MUN: PLAINFIELD T

008332 FT

008332 FT
INTER-AHD CHURCH RD
(SR1016 SEG 0010/0000)
SULLIVAN TRAIL RD
0030/1533 (SR1005 SEG 0070/0620)

2 0 48106 0 00 0068+16 006799 FT
ALBERT RD
(T646)
0030/0000

006799 FT PLAINFIELD
BUSHKILL TOWNSHIP T
S 0030/0000 LENGTH(AH 1533 BK 3850)

PA 33 NB
0020/1582 OP ID 48/0033/0200/0000
PA 33 SB
0020/1436 OP ID 48/0033/0201/0000

002949 FT

002949 FT 2 0 48106 0 00 0029+26
SEXTON RD
(T609)
S 0020/0000 LENGTH(AH 3850 BK 2949)

000000 FT

000000 FT 2 0 48106 0 00 0000+00
NC STATE PARK RD
JACOBSBURG RD
(SR1001 SEG 0050/0479)
MFC BEGIN = E
S 0010/0000 LENGTH(AH 2949 BK 0000)

DIR: B TOTAL LEN: 7.754 MI. DIST: 05-5 SR: 1002
LEFT MUN: LOWER MT BETHEL T RIGHT MUN: LOWER MT BETHEL T

	040940 FT	040940 FT	
		INTER-AHD	FRONT ST (SR0611 SEG 0360/0000)
MAIN ST (SR1015 SEG 0010/0000)	0160/2778	0160/2778	MAIN ST (SR0611 SEG 0360/0000)
CENTER ST (T702)	0160/2616		
		0160/2432	LAFAYETTE AV (T697)
		0160/2035	HUTCHISON AV (T707)
		0160/1626	ABBRUZZI AV (T704)
		0160/1305	WILLIAMS ST (T720)
	038162 FT	038162 FT	2 0 48025 0 01 0381+80
			HOWELL RD (T649)
		0160/0000	LENGTH(AH 2778 BK 3042)

DIR: B TOTAL LEN: 7.754 MI. DIST: 05-5 SR: 1002
LEFT MUN: LOWER MT BETHEL T RIGHT MUN: LOWER MT BETHEL T

FRANKLIN HILL RD
(SR1013 SEG 0010/0000) 0150/1261

035120 FT

035120 FT 2 0 48025 0 01 0351+33
0150/0000 LENGTH(AH 3042 BK 3124)

UPPER MUD RUN RD
(T660) 0140/1699

MUD RUN
STRUCTURE LENGTH 33 FT
0140/1510 BMSID 48/1002/0140/1510
(APRA) ABE MATERIALS
LOWER MUD RUN RD
POI 0140/1300 (T660)

031996 FT

031996 FT 2 0 48025 0 01 0320+37
NC FRONT ST
RICHMOND ASTON RD
(SR2021 SEG 0090/3529)
0140/0000 LENGTH(AH 3124 BK 2182)

LOWER MT BETHEL
0130/0915 FORKS T

029814 FT

029814 FT 2 0 48025 0 01 0298+20
SHORT RD
(T527)
0130/0000 LENGTH(AH 2182 BK 2445)

AYERS RD
(T528) 0120/2075

027369 FT

027369 FT 2 0 48025 0 01 0270+64
0120/0000 LENGTH(AH 2445 BK 2901)

DIR: B TOTAL LEN: 7.754 MI. DIST: 05-5 SR: 1002
LEFT MUN: FORKS T RIGHT MUN: FORKS T

			LC FROM BRADEN BL
		0110/0068	(CONN)
	024468 FT	024468 FT	2 0 48025 0 01 0248+85
			BRADEN BL
			(TWP)
		0110/0000	LENGTH(AH 2901 BK 1793)
			LC TO BRADEN BL
		0100/1723	(CONN)
			DRAINAGE PIPES
			STRUCTURE LENGTH 12 FT
		0100/1330	BMSID 48/1002/0100/1330
	022675 FT	022675 FT	2 0 48025 0 01 0226+99
			KESSLERSVILLE RD
			(SR1009 SEG 0050/0000)
		0100/0000	LENGTH(AH 1793 BK 3457)
		0090/3388	(AAR 851976V)#TRKS 01
CONROY PL (T836)	0090/2648		
CONROY PL (T836)	0090/1428		
			IAN ST
		0090/0593	(TWP)
	019218 FT	019218 FT	2 0 48025 0 01 0193+00
			SULLIVAN TR
			(SR2025 SEG 0100/0000)
		0090/0000	LENGTH(AH 3457 BK 2332)
			BUSHKILL DR
			(SR2019 SEG 0090/2582)

DIR: B TOTAL LEN: 7.754 MI. DIST: 05-5 SR: 1002
LEFT MUN: FORKS T RIGHT MUN: FORKS T

			0080/0720
			0080/0195 BMSEN 48/1002/0080/0000
	016886 FT		016886 FT 2 0 48025 0 00 0168+98
			NC UHLER RD
			BUSHKILL CREEK
			BMSBG 48/1002/0080/0000
			FORKS
			TATAMY B
		S	0080/0000 LENGTH(AH 2332 BK 2680)
			BUSHKILL ST
			0070/2550 (BORO)
			FOURTH ST
			0070/1849 (BORO)
			FIFTH ST
			0070/1456 (BORO)
			SIXTH ST
			0070/1077 (BORO)
			SEVENTH ST
			0070/0677 (BORO)
	014206 FT		014206 FT 2 0 48025 0 00 0142+16
			EIGHTH ST
			(SR2017 SEG 0100/0442)
		S	0070/0000 LENGTH(AH 2680 BK 0539)
	013667 FT		013667 FT 2 0 00000 0 00 0000+00
			MFC BEGIN = C
		S	0064/0000 LENGTH(AH 0539 BK 1870)
TATAMY			TATAMY
PALMER T	0061/1672		0060/1672 PALMER T
			LC FROM TROLLEY DR
			0060/1429 (CONN)
TROLLEY DR			TROLLEY DR
(PRDR)	0061/1336		0060/1336 (PRDR)
			LC TO TROLLEY DR
			0060/1239 (CONN)
			FROM 8023/0010 SH
			0060/0739 (CONN)
TO 8023/0750 SH			
(CONN)	0061/0711		
			RAMP B RD
			(SR8023 SEG 0750/0000)
			RAMP A RD
			(SR8023 SEG 0010/1000)
			0060/0473
RAMP B RD			
(SR8023 SEG 0750/0000)			
RAMP A RD			

DIR: B TOTAL LEN: 7.754 MI. DIST: 05-5 SR: 1002
LEFT MUN: PALMER T RIGHT MUN: PALMER T

(SR8023 SEG 0010/1000)
0061/0469
BMSEN 48/1002/0060/0000 0061/0248
2 0 48025 0 00 0118+32 011797 FT
SR 33 SB
BMSBG 48/1002/0060/0000
LENGTH(AH 1870 BK 1117) 0061/0000
RAMP C RD
(SR8023 SEG 0500/1076)
RAMP D RD
(SR8023 SEG 0250/0000) 0055/0763

FROM 8023/0500 SH
(CONN) 0055/0640

2 0 48025 0 00 0106+74 010680 FT
MFC BEGIN = C
LENGTH(AH 1117 BK 1562) 0055/0000

LC TO VAN BUREN RD
(CONN) 0050/0096
009118 FT

LC FROM VAN BUREN RD
(CONN) 0040/1471

007544 FT

0060/0248 BMSEN 48/1002/0060/0000
011797 FT 2 0 48025 0 00 0118+32
SR 33 SB
BMSBG 48/1002/0060/0000
0060/0000 LENGTH(AH 1870 BK 1117)

RAMP C RD
(SR8023 SEG 0500/1076)
RAMP D RD
0054/0761 (SR8023 SEG 0250/0000)

TO 8023/0250 SH
0054/0554 (CONN)
010680 FT 2 0 48025 0 00 0106+74
MFC BEGIN = C
0054/0000 LENGTH(AH 1117 BK 1562)

009118 FT 2 0 48025 0 00 0091+12
NC MAIN ST
VAN BUREN RD
(T516)
0050/0000 LENGTH(AH 1562 BK 1574)

007544 FT 2 0 48025 0 00 0075+33
0040/0000 LENGTH(AH 1574 BK 3140)
SHOENECK CK.
STRUCTURE LENGTH 9 FT
0030/3022 BMSID 48/1002/0030/3022
PALMER
0030/2985 UPPER NAZARETH T
0030/2869 (AAR 851953N)#TRKS 01
(APRA) EASTERN INDUSTRI
EASTERN INDUSTRIES
0030/2510 (PRDR)
(APRA) EASTERN INDUSTRI
EASTERN INDUSTRIES

DIR: B TOTAL LEN: 7.754 MI. DIST: 05-5 SR: 1002
LEFT MUN: UPPER NAZARETH T RIGHT MUN: UPPER NAZARETH T

			0030/2064 (PRDR)
FARMVIEW RD (TWP)	0030/0724		
2 0 48025 0 00 0043+80	004404 FT		004404 FT
CENTRAL AV (T558)	0030/0000		0030/0000 LENGTH(AH 3140 BK 1848)
FRIENDENSTAHL AV (T514)	0020/1302		
MT VERNON AV (T560)	0020/0980		
WEST ST (T573)	0020/0641		
INDUSTRIAL DR (T572)	0020/0294		
	002556 FT		002556 FT 2 0 48025 0 00 0025+45
			NC TATAMY RD
			UPPER NAZARETH
			NAZARETH B
			0020/0000 LENGTH(AH 1848 BK 2556)
VICTORY LN (BORO)			
LIBERTY ST (BORO)	0010/2032		
			FRANKLIN ST
			0010/1843 (BORO)
FAIRVIEW ST (BORO)	0010/1440		
ELM ST (BORO)	0010/1275		
			NEW ST
			0010/1010 (BORO)
			PINE ST
			0010/0757 (BORO)
			WHITFIELD ST
			0010/0502 (BORO)
			CEDAR ST
			0010/0258 (BORO)
	000000 FT		000000 FT 2 0 48025 0 00 0000+00
			NC WALNUT ST
			BROAD ST
			(SR0191 SEG 0120/1183)
			INTER-BK WALNUT ST
			(BORO)
			MFC BEGIN = C
			0010/0000 LENGTH(AH 2556 BK 0000)

DIR: B TOTAL LEN: 5.392 MI. DIST: 05-5 SR: 1001
LEFT MUN: PLAINFIELD T RIGHT MUN: PLAINFIELD T

028470 FT

028470 FT LEHIGH AV
(SR0512 SEG 0301/0583)
(SR0512 SEG 0300/0585)
0110/1949

EPPS ST
(T680)
0110/1622

UNKNOWN RD
0110/0631 (TWP)

026521 FT

026521 FT 2 0 48071 0 00 0205+42
PLAINFIELD
BUSHKILL TOWNSHIP T
S 0110/0000 LENGTH(AH 1949 BK 2682)

BUSHKILL RIDGE RD
0100/0493 (TWP)
023839 FT

2 0 48071 0 00 0179+17 023839 FT
W KROMER RD
(T615)
0100/0000

S 0100/0000 LENGTH(AH 2682 BK 2280)
W KROMER RD
0090/2252 (T615)

021559 FT

021559 FT 2 0 48071 0 00 0156+37
S 0090/0000 LENGTH(AH 2280 BK 2372)

DIR: B TOTAL LEN: 5.392 MI. DIST: 05-5 SR: 1001
LEFT MUN: BUSHKILL TOWNSHIP T RIGHT MUN: BUSHKILL TOWNSHIP T

FARMHOUSE LN (TWP)	0080/0487	==		
	019187 FT		019187 FT	2 0 48071 0 00 0132+32
			S 0080/0000	LENGTH(AH 2372 BK 2956)
STONE GATE DR (TWP)	0070/2068	==		
BADY LN (PRDR)	0070/1415	==		
				PARKLAND DR
		==	0070/1150	(TWP)
	016231 FT		016231 FT	2 0 48071 0 00 0102+76
				GOLD MILL RD
GOLD MILL RD (T607)	0070/0000	==		(T607)
		==	S 0070/0000	LENGTH(AH 2956 BK 2056)
WOODY LN (PRDR)	0060/0583	==		
	014175 FT		014175 FT	2 0 48071 0 00 0081+94
				SEXTON RD
				(TWP)
		==	S 0060/0000	LENGTH(AH 2056 BK 2895)
				KLINE LN
		==	0050/2534	(PRDR)
				MARSH LN
		==	0050/2112	(PRDR)
BELFAST RD (SR1010 SEG 0030/3576)	0050/1174	==		
				STATE PARK RD
		==	0050/0479	(SR1003 SEG 0010/0000)
			0050/0168	BMSEN 48/1001/0050/0102
				0 0 00000 0 00 0000+00
				BUSHKILL CREEK
			0050/0102	BMSBG 48/1001/0050/0102
	011280 FT		011280 FT	2 0 48071 0 00 0052+73
				BELFAST RD
				(SR1012 SEG 0010/0000)
		==	S 0050/0000	LENGTH(AH 2895 BK 2474)

DIR: B TOTAL LEN: 5.392 MI. DIST: 05-5 SR: 1001
LEFT MUN: BUSHKILL TOWNSHIP T RIGHT MUN: BUSHKILL TOWNSHIP T

2 0 48071 0 00 0027+76	008806 FT		008806 FT
FEHR RD			
(TWP)	0040/0000		0040/0000 LENGTH(AH 2474 BK 2776)
	006030 FT		006030 FT 2 0 48071 0 00 0000+00
			HENRY RD
			(SR1008 SEG 0010/0000)
			0030/0000 LENGTH(AH 2776 BK 2318)
BARLIEB RD			
(T597)	0020/2123		
			FILETOWN RD
			0020/1121 (SR1006 SEG 0010/0000)
	003712 FT		003712 FT 2 0 48040 0 00 0037+00
			ROSE INN AV
			(T518)
			0020/0000 LENGTH(AH 2318 BK 3712)
			HILLENDALE AV
			0010/0080 (T755)
			NC JACOBSBURG RD
			BUSHKILL CENTER RD
2 0 48040 0 00 0000+00	000000 FT		000000 FT (SR4025 SEG 0030/0000)
BUSHKILL CENTER RD			MFC BEGIN = D
(SR4025 SEG 0030/0000)	0010/0000		0010/0000 LENGTH(AH 3712 BK 0000)

DIR: N TOTAL LEN: 6.628 MI. DIST: 05-5 SR: 987
LEFT MUN: MOORE T RIGHT MUN: MOORE T

	034994 FT		034994 FT INTER-AHD MOUNTAINVIEW DR (SR0946 SEG 0170/0000) COMMUNITY DR
VALLEY VIEW DR (SR4008 SEG 0060/3450)	0120/3905		0120/3905 (SR0946 SEG 0170/0000)
GROUSE DR (SR4027 SEG 0050/3286)	0120/3593		
JEAN DR (TWP)	0120/3037		
1 1 03908 0 00 0150+59 EAST BEERSVILLE RD (T559)	031089 FT 0120/0000		031089 FT EAST BEERSVILLE RD (SR4017 SEG 0030/1693) S 0120/0000 LENGTH(AH 3905 BK 2491)
BUSS RD (T754)	0110/1883		
	028598 FT		028598 FT 1 1 03908 0 00 0126+79 MOORE CHAPMAN B S 0110/0000 LENGTH(AH 2491 BK 2299)
			MAIN ST 0100/0238 (SR4017 SEG 0010/0000) MONOCACY AV 0100/0139 (BORO) BMSEN 48/0987/0100/0000 CHAPMAN

DIR: N TOTAL LEN: 6.628 MI. DIST: 05-5 SR: 987

LEFT MUN: CHAPMAN B			RIGHT MUN: CHAPMAN B
			0100/0011 MOORE T
	026299 FT		026299 FT 1 1 03908 0 00 0102+92
			TR.MONOCACY
			BMSBG 48/0987/0100/0000
			S 0100/0000 LENGTH(AH 2299 BK 3485)
			0090/2521 BMSEN 48/0987/0090/2500
			1 1 03908 0 00 0093+04
			W.B.MONOCACY
			0090/2500 BMSBG 48/0987/0090/2500
			JONES RD
		==	0090/2476 (T567)
1 1 03908 0 00 0067+94	022814 FT		022814 FT
WHITETAIL DEER DR			NC MONOCACY DR
(SR4006 SEG 0050/2782)	0090/0000		S 0090/0000 LENGTH(AH 3485 BK 3275)
			FOX RD
		==	0080/2438 (T609)
			MOORE
			0080/0670 EAST ALLEN T
	019539 FT		019539 FT 1 1 03908 0 00 0034+76
			EAST ALLEN
			BATH BOROUGH B
			S 0080/0000 LENGTH(AH 3275 BK 3517)
STONE POST RD (BORO)	0070/3334	==	
CREEK RD (BORO)	0070/2153	==	
			PARK TERRACE CT
		==	0070/1810 (BORO)
			BARRALL AV
		==	0070/0781 (BORO)
			SILK MILL ST

DIR: N TOTAL LEN: 6.628 MI. DIST: 05-5 SR: 987
LEFT MUN: BATH BOROUGH B RIGHT MUN: BATH BOROUGH B

	016022 FT		0070/0456 (BORO) 016022 FT 1 1 03908 0 00 0000+00 NC CHESTNUT ST NORTHAMPTON ST (SR0248 SEG 0290/0736)
			INTER-BK CHESTNUT ST (SR0248 SEG 0290/0736) MFC BEGIN = D
NORTHAMPTON ST (BORO)	0070/0000 016022 FT		S 0070/0000 LTH AH 003517 BK 000100 016022 FT
AIRPORT RD (SR3023 SEG 0010/0000) NOR BATH BL (SR0329 SEG 0110/0000)	0060/2539		7062/0000 LTH AH 000100 BK 002539 INTER-AHD NOR BATH BL (SR0329 SEG 0110/0000) 0060/2539 EAST ALLEN T
KEYSTONE DR (TWP)	0060/1619		
	013483 FT		013483 FT 2 0 48048 0 01 0130+25 S 0060/0000 LENGTH(AH 2539 BK 2597) LOCUST RD 0050/2170 (T479)
DOGWOOD RD (T424)	0050/1047		(APRA) LEHIGH LUMBER JADE LN 0050/1047 (T740)
	010886 FT		010886 FT 2 0 48048 0 00 0102+91 S 0050/0000 LENGTH(AH 2597 BK 3145)
			0040/1617 BMSEN 48/0987/0040/1403 2 0 48048 0 00 0085+49 NO UNDERPASS INFORMATIO 0040/1403 BMSBG 48/0987/0040/1403
			HANOVERVILLE RD (T746) 0040/0480
SNOWDRIFT RD			

DIR: N TOTAL LEN: 6.628 MI. DIST: 05-5 SR: 987
LEFT MUN: EAST ALLEN T RIGHT MUN: EAST ALLEN T

(T740) 0040/0434 007741 FT

0040/0434 (APRA) LEHIGH LUMBER
007741 FT 2 0 48048 0 00 0070+30
0040/0000 LENGTH(AH 3145 BK 2433)
EAST ALLEN
0030/1845 HANOVER T

005308 FT

005308 FT 2 0 48048 0 00 0047+50
ORCHARD LN
(T433)
0030/0000 LENGTH(AH 2433 BK 2264)

INNOVATION WAY
(TWP) 0020/1070
FROM INNOVATION WAY
(CONN) 0020/1000

003044 FT

003044 FT 2 0 48048 0 00 0025+84
0020/0000 LENGTH(AH 2264 BK 2071)

AIRPORT RD CONNECTOR
(TBC) 0018/1052

000973 FT

000973 FT 0 0 00000 0 00 0000+00
MFC BEGIN = C
0018/0000 LENGTH(AH 2071 BK 0973)

FROM 1009/0070 SH
0014/0084 (CONN)
000000 FT 0 0 00000 0 00 0000+00
VILLAGE: SCHOENERSVILLE
NC AIRPORT RD
SCHOENERSVILLE RD
(SR1009 SEG 0071/2112)
(SR1009 SEG 0070/2112)

0 0 00000 0 00 0000+00 000000 FT
NC AIRPORT RD
SCHOENERSVILLE RD
(SR1009 SEG 0071/2112)
(SR1009 SEG 0070/2112)

INTER-BK AIRPORT RD
(SR0987 SEG 0034/1565)
MFC BEGIN = C
BK-LEHIGH (39)

AIRPORT RD INTER-BK
(SR0987 SEG 0035/1565)
MFC BEGIN = C
LENGTH(AH 0973 BK 0000) 0015/0000

0014/0000 LENGTH(AH 0973 BK 0000)

DIR: B TOTAL LEN: 18.226 MI. DIST: 05-5 SR: 946
LEFT MUN: LOWER NAZARETH T RIGHT MUN: LOWER NAZARETH T

NAZARETH PK 096232 FT
(SR0191 SEG 0060/0467) 0310/2586

096232 FT NAZARETH PK
(SR0191 SEG 0060/0467)
0310/2586

DIR: B TOTAL LEN: 18.226 MI. DIST: 05-5 SR: 946
LEFT MUN: LOWER NAZARETH T RIGHT MUN: LOWER NAZARETH T

MIDLAND RD (T553)	0310/1870	==			
			==	0310/1552	VISTA DR (T558)
			==	0310/1214	HIGHVIEW DR (T544)
	093646 FT			093646 FT	1 0 00563 0 00 0026+46
				5 0310/0000	LENGTH(AH 2586 BK 3702)
			==	0300/3031	GREMAR RD (T578)
KING GEORGE DR (T533)	0300/0918	==			
1 0 00563 0 00 0063+20	089944 FT			089944 FT	LOWER NAZARETH
CHRISTIAN SPRINGS RD (T501)	0300/0000	==		5 0300/0000	UPPER NAZARETH T LENGTH(AH 3702 BK 3437)
CHASE CT (TWP)	0290/2841	==			
		POI		0290/2472	(APRA) BEATLY CONTRACTO PRIVATE DR (PRDR)
GEORGETOWN RD (T436)	0290/1779	==	==	0290/1779	BLOSSOM HILL RD (T483)
				0290/0398	(AAR 851944P)#TRKS 01
				0290/0037	BMSEN 48/0946/0290/0000
	086507 FT			086507 FT	1 0 00563 0 00 0097+42 SPRING CREEK
				5 0290/0000	BMSBG 48/0946/0290/0000 LENGTH(AH 3437 BK 2071)
CHRISTIAN SPRINGS RD (T503)	0280/0991	==			

DIR: B TOTAL LEN: 18.226 MI. DIST: 05-5 SR: 946
LEFT MUN: UPPER NAZARETH T RIGHT MUN: UPPER NAZARETH T

084436 FT

084436 FT 1 0 00563 0 00 0118+24
BATH PK
(SR0248 SEG 0360/0000)

0280/0000 LENGTH(AH 2071 BK 2661)

PENN ALLEN RD
0270/0564 (T505)
081775 FT

1 0 00563 0 00 0144+78 081775 FT
PENN ALLEN RD
(SR4004 SEG 0010/0000) 0270/0000

0270/0000 LENGTH(AH 2661 BK 2951)
UPPER NAZARETH
0260/2614 BUSHKILL TOWNSHIP T

KNAUSS RD
(T624) 0260/2564

NC DANIELS RD

078824 FT

078824 FT 1 0 00563 0 00 0173+40
BUSHKILL TOWNSHIP
MOORE T
0260/0000 LENGTH(AH 2951 BK 3133)

075691 FT

075691 FT 1 0 00563 0 00 0205+90
0250/0000 LENGTH(AH 3133 BK 2652)
TERRY RD
0240/2491 (TWP)

WHITEHEAD RD
0240/1739 (T568)

YOST RD
0240/0658 (T569)

DIR: B TOTAL LEN: 18.226 MI. DIST: 05-5 SR: 946
LEFT MUN: MOORE T RIGHT MUN: MOORE T

SCHROETTNER CR (T835)	0240/0461	==		
1 0 00563 0 00 0232+33	073039 FT		073039 FT	
BOK RD (T569)	0240/0000	==	0240/0000	LENGTH(AH 2652 BK 1848)
				FOREST RD
		==	0230/1153	(T883)
	071191 FT		071191 FT	1 0 00563 0 00 0246+41
				MICHAEL RD (T777)
		==	0230/0000	LENGTH(AH 1848 BK 2538)
				AMLISA RD
		==	0224/2085	(T776)
WILLIAMS ST (T599)	0224/1889	==		
LORRAINE DR (T603)	0224/1001	==		
	068653 FT		068653 FT	1 0 00563 0 00 0275+89
				PENN DIXIE RD (T504)
		==	0224/0000	LENGTH(AH 2538 BK 2444)
CHERRY HILL RD (SR4012 SEG 0010/0000)	0220/1174	==		
JOHNSON DR (T605)	0220/0591	==		
	066209 FT		066209 FT	1 0 00563 0 00 0300+89
				NC NAZARETH DR
				MOORESTOWN DR (SR0512 SEG 0200/0000)
		==	0220/0000	LENGTH(AH 2444 BK 3528)
COPELLA RD (T612)	0210/1060	==		

DIR: B TOTAL LEN: 18.226 MI. DIST: 05-5 SR: 946
LEFT MUN: MOORE T RIGHT MUN: MOORE T

062681 FT

062681 FT 1 0 00752 0 00 0359+70
VILLAGE: MOORESTOWN
S 0210/0000 LENGTH(AH 3528 BK 2425)

BEACON RD
(T571)
0200/0497
060256 FT

TRACH RD
0200/0497 (T571)
060256 FT 1 0 00752 0 00 0334+68
S 0200/0000 LENGTH(AH 2425 BK 3689)

S SUMMIT RD
0190/0923 (T592)

1 0 00752 0 00 0297+92 056567 FT
N SUMMIT RD
(T592)
0190/0000

056567 FT
S 0190/0000 LENGTH(AH 3689 BK 3429)

VISTA CT
0180/2159 (TWP)

ENGLISH RD
0180/0367 (T582)
053138 FT

1 0 00752 0 00 0263+32 053138 FT
REMALY DR
(T582)
0180/0000

S 0180/0000 LENGTH(AH 3429 BK 3086)

PARKSIDE DR
0170/2276 (TWP)

RANGER DR
(T818)
0170/1271

KOCHER LN

DIR: B TOTAL LEN: 18.226 MI. DIST: 05-5 SR: 946
LEFT MUN: MOORE T RIGHT MUN: MOORE T

			0170/0676 (TWP)
	050052 FT		050052 FT 1 0 00752 0 00 0232+94 MONOCACY DR (SR0987 SEG 0120/3905) NC COMMUNITY DR VALLEY VIEW DR (SR4008 SEG 0060/3450) 0170/0000 LENGTH(AH 3086 BK 2306)
POINT PHILLIPS RD (SR4013 SEG 0010/0000)	0160/0827		
	047746 FT		047746 FT 1 0 00752 0 00 0208+60 0160/0000 LENGTH(AH 2306 BK 3283)
	044463 FT		044463 FT 1 0 00752 0 00 0176+92 VILLAGE: KLECHNERVILLE SOUTH OAKS RD (T585) 0150/0000 LENGTH(AH 3283 BK 2177)
	042286 FT		042286 FT 1 0 00752 0 00 0153+22 0140/0000 LENGTH(AH 2177 BK 2639)
1 0 00752 0 00 0128+50 LILLY HILL RD (T602)	039647 FT 0130/0000		039647 FT 0130/0000 LENGTH(AH 2639 BK 3480)

DIR: B TOTAL LEN: 18.226 MI. DIST: 05-5 SR: 946
LEFT MUN: MOORE T RIGHT MUN: MOORE T

HOCH RD (SR4007 SEG 0010/0000)	0120/2758			
			0120/2109	BMSEN 48/0946/0120/2072 1 0 00752 0 00 0114+53 HOKENDAUQUA CREEK
			0120/2072	BMSBG 48/0946/0120/2072 N HOKENDAUQUA DR
BIGLEY RD (T598)	0120/1741		0120/1741	(SR4005 SEG 0050/2925)
	036167 FT		036167 FT	1 0 00752 0 00 0091+28 HORSESHOE RD (T595)
			S 0120/0000	LENGTH(AH 3480 BK 3124)
			0110/1130	HORSESHOE RD (T595)
	033043 FT		033043 FT	1 0 00752 0 00 0062+63 MINK RD (T586)
			S 0110/0000	LENGTH(AH 3124 BK 2818)
SCENIC DR (SR4014 SEG 0010/0000)	0100/1657		0100/1657	TEEL RD (T544)
			0100/0658	HOWER RD (T715)
	030225 FT		030225 FT	1 0 00752 0 00 0034+30 MOORE LEHIGH T
			S 0100/0000	LENGTH(AH 2818 BK 3281)
			0090/2313	BMSEN 48/0946/0090/2286 1 0 00752 0 00 0024+47 T.HOKENDAUQU
			0090/2286	BMSBG 48/0946/0090/2286 MANGO DR

DIR: B TOTAL LEN: 18.226 MI. DIST: 05-5 SR: 946
LEFT MUN: LEHIGH T RIGHT MUN: LEHIGH T

LEFT		RIGHT
		0090/1952 (T557)
		MANGO DR
		0090/0616 (T557)
DELPS RD (T555)	0090/0571	
		0090/0099 BMSEN 48/0946/0090/0083 1 0 00752 0 00 0002+27 INDIAN CK.
1 0 00752 0 00 0001+45 026944 FT		0090/0083 BMSBG 48/0946/0090/0083 026944 FT SOUTH COTTONWOOD RD (T474)
NORTH COTTONWOOD RD (T474)	0090/0000	S 0090/0000 LENGTH(AH 3281 BK 3395)
DOGWOOD RD (T541)	0080/0438	
		DOGWOOD RD
		0080/0296 (T541)
	023549 FT	023549 FT 2 0 48056 0 00 0271+29
		S 0080/0000 LENGTH(AH 3395 BK 3779)
		EAST STATESIDE DR
		0070/2880 (T782)
FILBERT DR (T563)	0070/2226	
		WEST STATESIDE DR
		0070/1724 (T782)
FILBERT DR (T563)	0070/1222	
	019770 FT	019770 FT 2 0 48056 0 00 0234+32
		OLIVE RD (T553)
		S 0070/0000 LENGTH(AH 3779 BK 2477)
BAYBERRY DR (T553)	0060/2189	

DIR: B TOTAL LEN: 18.226 MI. DIST: 05-5 SR: 946
LEFT MUN: LEHIGH T RIGHT MUN: LEHIGH T

HOLLY DR (T565)	0060/1329		
HOLLY DR (T565)	0060/0628		
TULIP RD (T566)	0060/0238		
		0060/0219	BMSEN 48/0946/0060/0205 2 0 48056 0 00 0211+59 INDIAN CREEK
	017293 FT	0060/0205 017293 FT	BMSBG 48/0946/0060/0205 2 0 48056 0 00 0209+33 WALNUT DR (TWP)
		S 0060/0000	LENGTH(AH 2477 BK 1573)
BETEL RD (T764)	0056/0975		
BETEL RD (T764)	0056/0621		
	015720 FT	015720 FT	2 0 48056 0 00 0193+43 BLUE MOUNTAIN DR (SR4001 SEG 0110/0000)
		S 0056/0000	LENGTH(AH 1573 BK 2171) LINDEN RD
		0054/1661	(TWP)
	013549 FT	013549 FT	2 0 48056 0 00 0171+89 VILLAGE: DANIELSVILLE
		S 0054/0000	LENGTH(AH 2171 BK 1980)
	011569 FT	011569 FT	2 0 48056 0 00 0152+09
		S 0050/0000	LENGTH(AH 1980 BK 2820)
TIMBERLINE RD (T814)	0040/1637		
		0040/0532	MUNICIPAL RD (T556)
	008749 FT	008749 FT	2 0 48062 0 00 0087+69 BUTTERNUT DR

DIR: B TOTAL LEN: 18.226 MI. DIST: 05-5 SR: 946
LEFT MUN: LEHIGH T RIGHT MUN: LEHIGH T

			(T547)
			0040/0000 LENGTH(AH 2820 BK 3770)
			0030/1752 BMSEN 48/0946/0030/1735
			2 0 48062 0 00 0067+33
			TR.BERTSCH
			0030/1735 BMSBG 48/0946/0030/1735
TALLOW RD			LC FROM WOOD RD
(T765)	0030/1233		0030/1233 (CONN)
			LC TO WOOD DR
			0030/1131 (CONN)
2 0 48062 0 00 0049+98	004979 FT		004979 FT
OAK RD			
(T554)	0030/0000		0030/0000 LENGTH(AH 3770 BK 2730)
			SOUTH QUINCE RD
			0020/1399 (T552)
			0020/1090 BMSEN 48/0946/0020/1073
			2 0 48062 0 00 0033+45
			TR.BERTSCH
			0020/1073 BMSBG 48/0946/0020/1073
2 0 48062 0 00 0022+62	002249 FT		002249 FT
PECAN LN			
(T794)	0020/0000		0020/0000 LENGTH(AH 2730 BK 2249)
	000000 FT		000000 FT 2 0 48062 0 00 0000+00
			VILLAGE: BERLINSVILLE
			NC MOUNTAIN VIEW DR
			LEHIGH DR
			(SR0248 SEG 0070/0000)
			INTER-BK MOUNTAIN VIEW DR
			(T815)
			MFC BEGIN = D
			0010/0000 LENGTH(AH 2249 BK 0000)

DIR: N TOTAL LEN: .031 MI. DIST: 05-5 SR: 873
LEFT MUN: LEHIGH T RIGHT MUN: LEHIGH T

LEHIGH DR 000162 FT
(SR0248 SEG 0021/0000)
(SR0248 SEG 0020/0000)
0011/0162
FROM 0248/0010 SH
(CONN) 0011/0050
1 0 00163 0 00 0000+00 000000 FT
NC SR 0873 SH
LEHIGH GAP RD REF-BK
(SR0873 SEG 0160/2883)
MFC BEGIN = B
LENGTH(AH 0162 BK 0000) 0011/0000

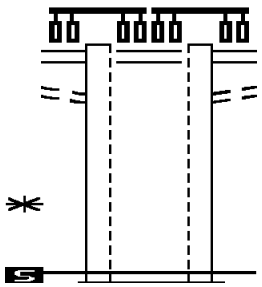

000162 FT LEHIGH DR
(SR0248 SEG 0021/0000)
(SR0248 SEG 0020/0000)
0010/0162
TO 0248/0020 SH
0010/0050 (CONN)
000000 FT 1 0 00163 0 00 0000+00
NC SR 0873 SH
REF-BK LEHIGH GAP RD
(SR0873 SEG 0160/2883)
MFC BEGIN = B
BK-LEHIGH (39)
0010/0000 LENGTH(AH 0162 BK 0000)

DIR: B TOTAL LEN: 30.038 MI. DIST: 05-5 SR: 611
LEFT MUN: UPPER MT BETHEL T RIGHT MUN: UPPER MT BETHEL T

158603 FT

158603 FT AH-MONROE (45)
REF-AHD SR 0611 SH
0680/3609 (SR0611 SEG 0010/0000)

STATE PARK
(GOVT)
STATE PARK
(GOVT)
STATE PARK
(GOVT)

0680/0696
0680/0256
0680/0159
154994 FT

STATE PARK
0680/0992 (GOVT)
STATE PARK
0680/0696 (GOVT)
STATE PARK
0680/0159 (GOVT)
154994 FT 1 0 00166 0 06 1230+00
0680/0000 LENGTH(AH 3609 BK 2894)

DIR: B TOTAL LEN: 30.038 MI. DIST: 05-5 SR: 611
LEFT MUN: UPPER MT BETHEL T RIGHT MUN: UPPER MT BETHEL T

		0670/1714	TR.DEL.RIVER STRUCTURE LENGTH 14 FT BMSID 48/0611/0670/1644
	152100 FT	0670/0000	152100 FT 1 0 00166 0 05 1200+41 LENGTH(AH 2894 BK 2566)
		0660/1820	SLATEFORD RD (T739) SLATEFORD CK STRUCTURE LENGTH 33 FT
		0660/1282	BMSID 48/0611/0660/1282
NATIONAL PARK DR (TWP)	0660/1193		
	149534 FT	0660/0000	149534 FT 1 0 00166 0 05 1174+75 LENGTH(AH 2566 BK 2276)
	147258 FT	0650/0000	147258 FT 1 0 00166 0 05 1151+41 LENGTH(AH 2276 BK 2275)
	144983 FT		144983 FT 1 0 00166 0 05 1128+88
CHURCH ST (T739)	0640/0000	0640/0000	SLATEFORD RD (T739) LENGTH(AH 2275 BK 2868)
		0630/1369	UPPER MT BETHEL PORTLAND B
	142115 FT		142115 FT 1 0 00166 0 05 1098+61

DIR: B TOTAL LEN: 30.038 MI. DIST: 05-5 SR: 611
LEFT MUN: UPPER MT BETHEL T RIGHT MUN: UPPER MT BETHEL T

LEFT		RIGHT
		NC NORTH DELAWARE DR
		0630/0000 LENGTH(AH 2868 BK 1875)
		TR.DEL.RIV.
DELAWARE AV		STRUCTURE LENGTH 10 FT
(BORO) 0620/0553		0620/0553 BMSID 48/0611/0620/0553
MAIN ST		
(BORO) 0620/0497		
1 0 00166 0 05 1081+48 140240 FT		140240 FT
STATE ST		
(SR1032 SEG 0010/2251) 0620/0000		0620/0000 LENGTH(AH 1875 BK 0822)
		0610/0711 BMSEN 48/0611/0610/0668
		0 0 00000 0 00 0000+00
		JACOBY CREEK
		0610/0668 BMSBG 48/0611/0610/0668
HESTER ST		
(BORO) 0610/0582		
TO 8017/0250 SH		
(CONN) 0610/0466		
		RAMP TO SR 0611 SB SH
		0610/0332 (SR8017 SEG 0250/0000)
LC FROM DEL RIVER TOLL		
(CONN) 0610/0227	POI	0610/0227 (APRA) PORT/COLUMBIA BR
LC FROM DEL RIVER TOLL		
(CONN) 0610/0157	POI	0610/0157 (APRA) PORT/COLUMBIA BR
139418 FT		139418 FT 1 0 00517 0 00 0086+83
		NORFOLK SOUTHERN
		OVERPASS IS RR X-ING
		NC DELAWARE AV
		REF-BK RIVER RD
		(SR1039 SEG 0040/1405)
		0610/0000 LTH AH 000822 BK 000100
139418 FT		139418 FT
LTH AH 000100 BK 002261 7591/0000		7590/0000 LTH AH 000100 BK 002261
		(APRA) PORT/COLMB BR TO
		INTER-AHD DEL RIVER TOLL PORTLAND
		(GOVT)
SR 8017 SH		SR 8017 SH
(SR8017 SEG 0250/1915) 0580/2261	POI	0580/2261 (SR8017 SEG 0010/0000)
		NORFOLK SOUTHERN
		0580/2013 OVERPASS IS RR X-ING
		PORTLAND
		0580/1722 UPPER MT BETHEL T
1 0 00166 0 04 1037+15 137157 FT		137157 FT

DIR: B TOTAL LEN: 30.038 MI. DIST: 05-5 SR: 611
LEFT MUN: PORTLAND B RIGHT MUN: PORTLAND B

MIDDLE VILLAGE RD
(T736) 0580/0000 == 0580/0000 LENGTH(AH 2261 BK 3287)

1 0 00166 0 04 1004+25 133870 FT 133870 FT POTOMAC ST
(TWP)
RAILROAD AV
(TWP) 0570/0000 == == 0570/0000 LENGTH(AH 3287 BK 3090)

SOUTH ST
(TWP) 0560/2152 ==

130780 FT 130780 FT 1 0 00166 0 04 0973+40
NC NORTH DELAWARE DR
MT BETHEL HW
(SR0512 SEG 0550/1825) 0560/0000 == 0560/0000 LENGTH(AH 3090 BK 3571)

ROBIN HOOD RD
(TWP) 0550/0742 ==

127209 FT 127209 FT 1 1 02842 0 01 0138+65
0550/0000 LENGTH(AH 3571 BK 2684)

ALLEGHENY RD
== 0540/1274 (T807)
ALLEGHENY CK
STRUCTURE LENGTH 18 FT
0540/1131 BMSID 48/0611/0540/1166

EVERGREEN RD
(T693) 0540/1042 ==

DIR: B TOTAL LEN: 30.038 MI. DIST: 05-5 SR: 611
LEFT MUN: UPPER MT BETHEL T RIGHT MUN: UPPER MT BETHEL T

	124525 FT			124525 FT 1 1 02842 0 00 0111+03
				S 0540/0000 LENGTH(AH 2684 BK 2694)
	121831 FT			121831 FT 1 1 02842 0 00 0084+84
				S 0530/0000 LENGTH(AH 2694 BK 2197)
1 1 02842 0 00 0062+87	119634 FT			119634 FT
ORCHARD RD (T804)	0520/0000	==		S 0520/0000 LENGTH(AH 2197 BK 2806)
			==	STONE CHURCH DR 0510/2766 (T685)
CENTERVILLE DR (T685)	0510/2233	==		
	116828 FT			116828 FT 1 1 02842 0 00 0035+12
			==	RIVERTON RD (T805) S 0510/0000 LENGTH(AH 2806 BK 3606)
SUNSET DR (T608)	0500/3311	==		
SHEPHERDS HILL DR (TWP)	0500/1151	==		
			==	VOUGH LN 0500/0088 (T687)

DIR: B TOTAL LEN: 30.038 MI. DIST: 05-5 SR: 611
LEFT MUN: UPPER MT BETHEL T RIGHT MUN: UPPER MT BETHEL T

	113222 FT		113222 FT 1 1 02842 0 00 0000+00
			UPPER MT BETHEL
			WASHINGTON T
			0500/0000 LENGTH(AH 3606 BK 2243)
	110979 FT		110979 FT 2 0 48027 0 00 0249+92
			0490/0000 LENGTH(AH 2243 BK 2472)
FIVE POINTS RICHMOND RD			FIVE POINTS RICHMOND RD
(SR1017 SEG 0080/1115)	0480/1355		0480/1355 (SR1017 SEG 0080/1115)
			0480/0941 BMSEN 48/0611/0480/0903
			2 0 48027 0 00 0233+94
			OUGHOUGHTON
			0480/0903 BMSBG 48/0611/0480/0903
	108507 FT		108507 FT 2 0 48027 0 00 0224+91
			0480/0000 LENGTH(AH 2472 BK 2520)
			WASHINGTON
			0470/1533 LOWER MT BETHEL T
			OTTS DR
		==	0470/0320 (T663)
2 0 48027 0 00 0200+05	105987 FT		105987 FT
HESTER RD			
(T664)	0470/0000	==	0470/0000 LENGTH(AH 2520 BK 2662)
			0460/1519 BMSEN 48/0611/0460/1493
			2 0 48027 0 00 0188+29
			TRIB OUGHOUGHTON CR
			0460/1493 BMSBG 48/0611/0460/1493
	103325 FT		103325 FT 2 0 48027 0 00 0172+86
			0460/0000 LENGTH(AH 2662 BK 2397)

DIR: B TOTAL LEN: 30.038 MI. DIST: 05-5 SR: 611
LEFT MUN: LOWER MT BETHEL T RIGHT MUN: LOWER MT BETHEL T

2 0 48027 0 00 0149+15	100928 FT		100928 FT	
JACKTOWN RD				
(SR1021 SEG 0010/0000)	0450/0000		0450/0000	LENGTH(AH 2397 BK 2096)
				MILLER RD
			0440/2062	(T692)
STEVENS CT				
(PRDR)	0440/0664			
	098832 FT		098832 FT	2 0 48027 0 00 0128+40
				BERRY HOLLOW RD
				(T678)
			0440/0000	LENGTH(AH 2096 BK 2848)
				PLEASANT VIEW RD
			0430/2397	(T725)
				PLEASANT VIEW RD
			0430/1418	(T725)
UPPER LITTLE CREEK RD				
(T659)	0430/1083			
	095984 FT		095984 FT	2 0 48027 0 00 0099+76
			0430/0000	LENGTH(AH 2848 BK 2517)
				MOUNT PLEASANT RD
			0420/1325	(SR1019 SEG 0030/2408)
	093467 FT		093467 FT	2 0 48027 0 00 0074+65
			0420/0000	LENGTH(AH 2517 BK 2615)
	090852 FT		090852 FT	2 0 48027 0 00 0048+50
			0410/0000	LENGTH(AH 2615 BK 2664)

DIR: B TOTAL LEN: 30.038 MI. DIST: 05-5 SR: 611
LEFT MUN: LOWER MT BETHEL T RIGHT MUN: LOWER MT BETHEL T

LEFT			RIGHT	
	088188 FT		088188 FT	2 0 48027 0 00 0022+50
				CEMETERY RD
				(T688)
		==	0400/0000	LENGTH(AH 2664 BK 2210)
		==		CEMETERY RD
			0390/0577	(T688)
CHURCH RD (T686)	0390/0322	==		
				TO/FROM 1004/0010 SH
		==	0390/0214	(CONN)
	085978 FT		085978 FT	2 0 48027 0 00 0000+00
				SR 1004 SH
				(SR1004 SEG 0010/0000)
		==	0390/0000	LENGTH(AH 2210 BK 3148)
CHURCH RD (T686)	0380/2187	==		
	082830 FT		082830 FT	2 0 48025 0 01 0424+65
				PENNSYLVANIA AV
				(T655)
		==	0380/0000	LENGTH(AH 3148 BK 1552)
LOWER BETHEL TWP BLDG (TWP)	0370/1101	==		
		==		PENNSYLVANIA AV
			0370/0066	(T655)
				ALPHA AV
		==	0370/0021	(T684)
2 0 48025 0 01 0409+57	081278 FT		081278 FT	
LOWER LITTLE CREEK RD (T684)	0370/0000	==	0370/0000	LENGTH(AH 1552 BK 0731)
			0360/0437	BMSEN 48/0611/0360/0200
				1 0 00165 7 00 0001+18

DIR: B TOTAL LEN: 30.038 MI. DIST: 05-5 SR: 611
LEFT MUN: LOWER MT BETHEL T RIGHT MUN: LOWER MT BETHEL T

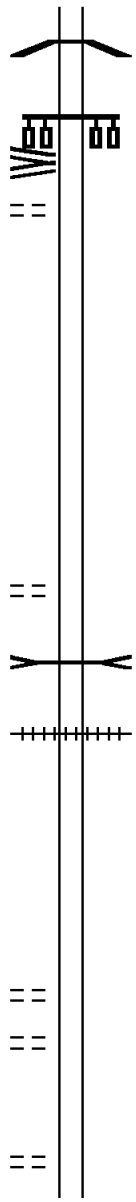

			MARTINS CK.
		0360/0200	BMSBG 48/0611/0360/0200
1 0 00165 7 00 0000+00	080547 FT	080547 FT	
MAIN ST			
(SR1015 SEG 0010/0000)			
FRONT ST			
(SR1002 SEG 0160/2778)	0360/0000	S 0360/0000	LENGTH(AH 0731 BK 2505)
SECOND AV			
(T696)	0350/2170	==	
	078042 FT	078042 FT	1 0 00165 0 00 0389+34
		S 0350/0000	LENGTH(AH 2505 BK 2055)
1 0 00165 0 00 0366+74	075987 FT	075987 FT	
HOWELL RD			
(T649)	0340/0000	== S 0340/0000	LENGTH(AH 2055 BK 2595)
			TR.DELAWARE
			STRUCTURE LENGTH 8 FT
		0330/2542	BMSID 48/0611/0330/2542
		0330/1412	(AAR 001980*)#TRKS 01
	073392 FT	073392 FT	1 0 00165 0 00 0339+50
		S 0330/0000	LENGTH(AH 2595 BK 2949)
DRIFTWOOD DR			
(TWP)	0320/1359	==	
TERRI LN			
(T722)	0320/1077	==	
1 0 00165 0 00 0309+61	070443 FT	070443 FT	
UNKNOWN RD			
(TWP)	0320/0000	== S 0320/0000	LENGTH(AH 2949 BK 2619)

DIR: B TOTAL LEN: 30.038 MI. DIST: 05-5 SR: 611
LEFT MUN: LOWER MT BETHEL T RIGHT MUN: LOWER MT BETHEL T

ENTR TO ABE MATERIALS (PRDR)	0310/1710	POI	0310/1710	(APRA) ABE MATERIALS
				MUD RUN
				STRUCTURE LENGTH 27 FT
			0310/0477	BMSID 48/0611/0310/0477
	067824 FT		067824 FT	1 0 00165 0 00 0284+80
LOWER MUD RUN RD (T660)	0310/0000	==	NC S 0310/0000	DELAWARE DR LENGTH(AH 2619 BK 2239)
				LOWER MT BETHEL
			0300/0281	FORKS T
1 0 00165 0 00 0262+36	065585 FT		065585 FT	
FRUTCHEY HILL RD (T626)	0300/0000	==	S 0300/0000	LENGTH(AH 2239 BK 3290)
				TR.DELAWARE
				STRUCTURE LENGTH 12 FT
			0290/3273	BMSID 48/0611/0290/3273
	062295 FT		062295 FT	1 0 00165 0 00 0229+23
			S 0290/0000	LENGTH(AH 3290 BK 2939)
	059356 FT		059356 FT	1 0 00165 0 00 0199+30
			S 0280/0000	LENGTH(AH 2939 BK 2535)
DANSER HILL RD (T499)	0270/1585	==		

DIR: B TOTAL LEN: 30.038 MI. DIST: 05-5 SR: 611
LEFT MUN: FORKS T RIGHT MUN: FORKS T

LEFT		RIGHT
		OLD RIVER RD
		0270/0284 (T532)
	056821 FT	056821 FT 1 0 00165 0 00 0175+06
		S 0270/0000 LENGTH(AH 2535 BK 2620)
OLD RIVER RD		OLD RIVER RD
(T532)	0260/1770	0260/1770 (T532)
1 0 00165 0 00 0148+07	054201 FT	054201 FT
FROST HOLLOW RD		
(SR2038 SEG 0040/1384)	0260/0000	S 0260/0000 LENGTH(AH 2620 BK 2302)
		TR.DELAWARE
		STRUCTURE LENGTH 10 FT
		0250/2242 BMSID 48/0611/0250/2242
OLD RIVER RD		
(T532)	0250/2003	
	051899 FT	051899 FT 1 0 00165 0 00 0124+84
		S 0250/0000 LENGTH(AH 2302 BK 2545)
	049354 FT	049354 FT 1 0 00165 0 00 0100+40
		S 0240/0000 LENGTH(AH 2545 BK 2264)
		FORKS
		0230/1190 EASTON CITY C
TAYLOR AV		
(CITY)	0230/0330	
		BOILEAU AV
		0230/0106 (CITY)
1 0 00165 0 00 0077+02	047090 FT	047090 FT
LAFAYETTE ST		
(SR2030 SEG 0040/2947)	0230/0000	S 0230/0000 LENGTH(AH 2264 BK 2786)

DIR: B TOTAL LEN: 30.038 MI. DIST: 05-5 SR: 611
LEFT MUN: EASTON CITY C RIGHT MUN: EASTON CITY C

			PARK ENTRANCE
PARK ST		0220/2679	(CITY)
(CITY)	0220/2123		
	044304 FT	044304 FT	1 0 00165 0 00 0050+21
		5 0220/0000	LENGTH(AH 2786 BK 2299)
	042005 FT	042005 FT	1 0 00165 0 00 0025+92
BUSHKILL DR			NC NORTH DELAWARE DR
(SR2023 SEG 0020/1186)	0210/0000	5 0210/0000	LENGTH(AH 2299 BK 1309)
FROM 2023/0020 SH			
(CONN)	0200/1250	0200/1110	BMSEN 48/0611/0200/1002
			2 0 48019 7 00 0003+10
			BUSHKILL CK.
		0200/1002	BMSBG 48/0611/0200/1002
SNYDER ST			
(CITY)	0200/0939	0200/0939	(APRA) TR 22 BR TO PA 6
TOLL BR TO SB 611			
(GOVT)	0200/0837	0200/0837	(APRA) TR 22 BR TO PA 6
			US 22
		0200/0468	OP ID 48/7302/9992/0015
TO SR 0248/0570			
(CONN)	0200/0100	040696 FT	
2 0 48019 7 00 0013+19	040696 FT		NC SR 0611 SH
LARRY HOLMES DR		INTER-BK	LARRY HOLMES DR
(SR0248 SEG 0570/1423)			(CITY)
SPRING GARDEN ST			MFC BEGIN = C
(CITY)	0200/0000	5 0200/0000	LTH AH 001309 BK 000100
	040696 FT	040696 FT	
		7190/0000	LTH AH 000100 BK 001770
	040696 FT	040696 FT	
LENGTH(AH 1831 BK 0444)	7185/0000	7184/0000	LENGTH(AH 1770 BK 0444)
LARRY HOLMES DR	INTER-AHD	INTER-AHD	LARRY HOLMES DR
(CITY)			(CITY)
SOUTH THIRD ST			SOUTH THIRD ST
(CITY)			(CITY)
WASHINGTON ST			WASHINGTON ST

DIR: B TOTAL LEN: 30.038 MI. DIST: 05-5 SR: 611

LEFT MUN: EASTON CITY C		RIGHT MUN: EASTON CITY C	
(SR2026 SEG 0090/0528)			(SR2026 SEG 0090/0528)
(SR2026 SEG 0091/0563)	0181/0444	0180/0444	(SR2026 SEG 0091/0563)
BMSEN 48/0611/0180/0046	0181/0346	0180/0346	BMSEN 48/0611/0180/0046
NORFOLK SOUTHERN			NORFOLK SOUTHERN
OVERPASS IS RR X-ING	0181/0220	0180/0220	OVERPASS IS RR X-ING
1 0 00156 0 00 0402+45			1 0 00156 0 00 0402+45
LEHIGH RIV.			LEHIGH RIV.
BMSBG 48/0611/0180/0046	0181/0046	0180/0046	BMSBG 48/0611/0180/0046
1 0 00156 0 00 0402+27	040252 FT	040252 FT	1 0 00156 0 00 0402+27
NC THIRD ST		NC THIRD ST	
SMITH AV			SMITH AV
(SR2005 SEG 0135/0180)			(SR2005 SEG 0135/0180)
(SR2005 SEG 0134/0226)			(SR2005 SEG 0134/0226)
MFC BEGIN = B			MFC BEGIN = B
LENGTH(AH 0444 BK 1257)	0181/0000	0180/0000	LENGTH(AH 0444 BK 1257)
			NORFOLK SOUTHERN
		0170/1017	OVERPASS IS RR X-ING
			NORFOLK SOUTHERN
		0170/0140	OVERPASS IS RR X-ING
	038995 FT	038995 FT	1 0 00156 0 00 0389+59
		0170/0000	LENGTH(AH 1257 BK 1909)
1 0 00156 0 00 0370+50	037086 FT	037086 FT	
NESQUEHONING ST			
(CITY)	0160/0000	0160/0000	LENGTH(AH 1909 BK 2197)
			TR.DELAWARE
LC TO HIGHLANDS BL			STRUCTURE LENGTH 8 FT
(CONN)	0150/1168	0150/1168	BMSID 48/0611/0150/1168
HIGHLANDS BL			
(CITY)	0150/0947		
LC FROM HIGHLANDS BL			
(CONN)	0150/0860		
1 0 00156 0 00 0347+36	034889 FT	034889 FT	
CEDARVILLE RD			
(SR2016 SEG 0030/2892)	0150/0000	0150/0000	LENGTH(AH 2197 BK 2360)
		0140/1928	BMSEN 48/0611/0140/1917
			1 0 00156 0 00 0000+00
			TR.DELAWARE
		0140/1917	BMSBG 48/0611/0140/1917
			EASTON CITY
		0140/1329	WILLIAMS T

DIR: B TOTAL LEN: 30.038 MI. DIST: 05-5 SR: 611
LEFT MUN: EASTON CITY C RIGHT MUN: EASTON CITY C

032529 FT

032529 FT 1 0 00156 0 00 0323+90
S 0140/0000 LENGTH(AH 2360 BK 2508)

I-78 EB
0130/0402 OP ID 48/7992/0800/0002
I-78 WB
0130/0260 OP ID 48/7992/0078/0000

030021 FT

030021 FT 1 0 00156 0 00 0298+82
S 0130/0000 LENGTH(AH 2508 BK 2525)

027496 FT

027496 FT 1 0 00156 0 00 0273+82
S 0120/0000 LENGTH(AH 2525 BK 2502)

024994 FT

024994 FT 1 0 00156 0 00 0248+80
S 0110/0000 LENGTH(AH 2502 BK 2506)

022488 FT

022488 FT 1 0 00156 0 00 0224+09
S 0100/0000 LENGTH(AH 2506 BK 2441)

DIR: B TOTAL LEN: 30.038 MI. DIST: 05-5 SR: 611
LEFT MUN: WILLIAMS T RIGHT MUN: WILLIAMS T

	020047 FT		020047 FT 1 0 00156 0 00 0199+68
			S 0090/0000 LENGTH(AH 2441 BK 2128)
WHEAT ST (T429)	0080/0855	==	
1 0 00156 0 00 0178+65	017919 FT		017919 FT
BROWNS DR (T396)	0080/0000	==	S 0080/0000 LENGTH(AH 2128 BK 2891)
			TR.DELAWARE
			STRUCTURE LENGTH 12 FT
		>-<	0070/2534 BMSID 48/0611/0070/2534
SAYLORS LN (TWP)	0070/1164	==	
	015028 FT		015028 FT 1 0 00156 0 00 0143+48
			S 0070/0000 LENGTH(AH 2891 BK 2136)
KIEFER ST (T434)	0060/1390	==	
	012892 FT		012892 FT 1 0 00156 0 00 0128+38
			CANAL RD
			(T420)
		==	S 0060/0000 LENGTH(AH 2136 BK 3261)
RAUBSVILLE RD (SR2006 SEG 0221/0427)	0050/3244	==	
LESH ST (TWP)	0050/2671	==	
YOUNG ST (T438)	0050/2126	==	
MILL ST (T439)	0050/1731	==	
			TR.DELAWARE
			STRUCTURE LENGTH 9 FT
		>-<	0050/1415 BMSID 48/0611/0050/1415
	009631 FT		009631 FT 1 0 00156 0 00 0094+80
			CANAL RD

DIR: B TOTAL LEN: 30.038 MI. DIST: 05-5 SR: 611
LEFT MUN: WILLIAMS T RIGHT MUN: WILLIAMS T

			(T483)
		S	0050/0000 LENGTH(AH 3261 BK 2105)
	007526 FT		007526 FT 1 0 00156 0 00 0073+75
		S	0040/0000 LENGTH(AH 2105 BK 3008)
1 0 00156 0 00 0044+83	004518 FT		004518 FT
ROYAL MANOR RD			
(T418)	0030/0000	S	0030/0000 LENGTH(AH 3008 BK 2020)
			0020/1956 BMSEN 48/0611/0020/1894
			1 0 00156 0 00 0043+97
			FRYS RUN
			0020/1894 BMSBG 48/0611/0020/1894
COFFEETOWN RD			
(T409)	0020/1657		
	002498 FT		002498 FT 1 0 00156 0 00 0025+29
			WILLIAMS
			LOWER SAUCON T
		S	0020/0000 LENGTH(AH 2020 BK 2498)
			LOWER SAUCON
			0010/1077 WILLIAMS T
	000000 FT		000000 FT 1 0 00156 0 00 0000+00
			NC LACKAWANNA TR
		*	REF-BK EASTON RD
			(SR0611 SEG 0580/1475)
			MFC BEGIN = B
			BK-BUCKS (09)
		S	0010/0000 LENGTH(AH 2498 BK 0000)

DIR: N TOTAL LEN: 26.131 MI. DIST: 05-5 SR: 512
LEFT MUN: UPPER MT BETHEL T RIGHT MUN: UPPER MT BETHEL T

137925 FT

137973 FT NORTH DELAWARE AV
0550/1825 (SR0611 SEG 0560/0000)

DIR: N TOTAL LEN: 26.131 MI. DIST: 05-5 SR: 512
LEFT MUN: UPPER MT BETHEL T RIGHT MUN: UPPER MT BETHEL T

1 0 00166 0 03 0937+00 136100 FT		136148 FT	
YE OLDE HW (T796)	0550/0000	0550/0000	LENGTH(AH 1825 BK 3393)
SAND PIT RD (T728)	0540/2486		
1 0 00166 0 03 0903+00 132707 FT		132755 FT	
YE OLDE HW (T796)	0540/0000	0540/0000	LENGTH(AH 3393 BK 3175)
			JACOBY CK.
			STRUCTURE LENGTH 10 FT
		0530/2870	BMSID 48/0512/0530/2870
			GAP VIEW LN
		0530/1983	(T701)
1 0 00166 0 03 0871+17 129532 FT		129580 FT	
LILIAN LN (T797)	0530/0000	0530/0000	LENGTH(AH 3175 BK 2531)
			CAMPBELL RD
		0520/1100	(TWP)
LOHAN DR (T796)	0520/1005		
			ORCHARD RD
		0520/0080	(T804)
1 0 00166 0 03 0845+88 127001 FT		127049 FT	FIVE POINTS RICHMOND RD
JOHNSONVILLE RD			(SR1017 SEG 0140/3376)
(T801)	0520/0000	0520/0000	LENGTH(AH 2531 BK 3716)

DIR: N TOTAL LEN: 26.131 MI. DIST: 05-5 SR: 512
LEFT MUN: UPPER MT BETHEL T RIGHT MUN: UPPER MT BETHEL T

TR.JACOBY CK
STRUCTURE LENGTH 10 FT
0510/2205 BMSID 48/0512/0510/2205

LABARRE DR
(T796) 0510/1778

AMY LN
0510/0892 (T796)

123285 FT 123333 FT 1 0 00166 0 03 0808+90

AMY LN
(T796)
WELDON DR
(T796) 0510/0000 S 0510/0000 LENGTH(AH 3716 BK 2014)

T.BRUSH MEA.
STRUCTURE LENGTH 11 FT
0500/0252 BMSID 48/0512/0500/0252

WILDON DR
(TWP) 0500/0062
1 0 00166 0 03 0788+68 121271 FT 121319 FT REIMER RD
(T796)
REIMER RD
(T796) 0500/0000 S 0500/0000 LENGTH(AH 2014 BK 2188)

REIMER RD
0490/0582 (T796)
NC MT BETHEL HW
UPPER MT BETHEL
0490/0294 EAST BANGOR B

WELSER ST
(BORO) 0490/0136
119083 FT 119131 FT 1 0 00166 0 03 0766+87

PARK RD
(SR1030 SEG 0010/0000)
S 0490/0000 LENGTH(AH 2188 BK 2764)

LONG ST
0480/2020 (BORO)

HAZEN AV
(BORO) 0480/1996

HIGH ST

DIR: N TOTAL LEN: 26.131 MI. DIST: 05-5 SR: 512
LEFT MUN: EAST BANGOR B RIGHT MUN: EAST BANGOR B

		0480/1677	(BORO)
BROAD ST			BROAD ST
(SR1035 SEG 0060/1122)	0480/1033	0480/1033	(BORO)
WEIDMAN ST			SHAFTER ST
(BORO)	0480/0610	0480/0610	(BORO)
1 0 00166 0 03 0739+47	116319 FT	116367 FT	
GLADSTONE ST			
(BORO)	0480/0000	0480/0000	LENGTH(AH 2764 BK 2419)
			SAMPSON ST
		0470/2065	(BORO)
			MAIDEN LN
		0470/1789	(BORO)
			MESSINGER ST
		0470/1328	(BORO)
			CAPITOL BL
		0470/0545	(BORO)
	113900 FT	113948 FT	1 0 00166 0 03 0714+29
			NC CENTRAL AV
			EAST BANGOR
			BANGOR BOROUGH B
		0470/0000	LENGTH(AH 2419 BK 2590)
	111310 FT	111358 FT	1 0 00166 0 02 0688+92
			BRUSH MEADOW
			STRUCTURE LENGTH 15 FT
			BMSID 48/0512/0460/0000
		0460/0000	LENGTH(AH 2590 BK 2358)
			NEW ST
		0450/0478	(BORO)
			ERDMAN AV
		0450/0311	(BORO)
			(AAR 266239Y)#TRKS 01
			HIGH ST
		0450/0154	(BORO)
			BRUSH MEADOW
			STRUCTURE LENGTH 30 FT

DIR: N TOTAL LEN: 26.131 MI. DIST: 05-5 SR: 512
LEFT MUN: BANGOR BOROUGH B RIGHT MUN: BANGOR BOROUGH B

	108952 FT			0450/0109 BMSID 48/0512/0450/0109 109000 FT 1 0 00166 0 02 0664+98 NC BILL SCOTT BL SR 1015 SH (SR1015 SEG 0150/2075)
			S	0450/0000 LENGTH(AH 2358 BK 1792)
MAIN ST (BORO)	0440/1550			NC MAIN ST 0440/1464 BMSEN 48/0512/0440/1428 0 0 00000 0 00 0000+00 MARTINS CK.
				0440/1428 BMSBG 48/0512/0440/1428 MURRY ST
		==		0440/1254 (BORO) FIRST ST (SR0191 SEG 0380/0402)
				0440/1063 BRACARD CT
		==		0440/0922 (BORO) SECOND ST
		==	==	0440/0760 (BORO) UNNAMED AL
		==		0440/0608 (BORO)
PINE ST (BORO)	0440/0535	==		
				THIRD ST
		==		0440/0451 (BORO)
THIRD ST (BORO)	0440/0365	==		
UNNAMED AL (BORO)	0440/0205	==		
				FOURTH ST
		==		0440/0139 (BORO)
1 0 00165 0 00 0768+92	107160 FT			107208 FT
FOURTH ST (BORO)	0440/0000	==	S	0440/0000 LENGTH(AH 1792 BK 2898)
UNNAMED AL (BORO)	0430/2745	==		
				FIFTH ST
		==	==	0430/2601 (BORO) SIXTH ST
		==	==	0430/2303 (BORO)
UNKNOWN ALLEY (BORO)	0430/2114	==		
				SEVENTH ST
		==		0430/1994 (BORO)
SEVENTH ST (BORO)	0430/1849	==		
EIGHTH ST (BORO)	0430/1435	==		

DIR: N TOTAL LEN: 26.131 MI. DIST: 05-5 SR: 512
LEFT MUN: BANGOR BOROUGH B RIGHT MUN: BANGOR BOROUGH B

LEFT		RIGHT	
			EIGHTH ST
		0430/1347	(SR1029 SEG 0011/0436)
			NINTH ST
		0430/0875	(BORO)
ELEVENTH ST			
(BORO)	0430/0357		
			ENTRANCE TO PARK
			(GOVT)
1 0 00165 0 00 0797+84	104262 FT	104310 FT	BANGOR BOROUGH
SULLIVAN ST			WASHINGTON T
(BORO)	0430/0000	S 0430/0000	LENGTH(AH 2898 BK 3214)
PENNSYLVANIA AV			
(T712)			
MARKET ST			
(TWP)	0420/2766		NC MARKET ST
KENNEDY AV			
(T716)	0420/2440		
			OLD PEN ARGYLE RD
		0420/1675	(T668)
KENNEDY DR			
(BORO)	0420/0795		
	101048 FT	101096 FT	1 0 00165 0 00 0829+77
		S 0420/0000	LENGTH(AH 3214 BK 2984)
			AMERICAN BANGOR RD
BANGOR JUNCTION RD			(T697)
(SR1031 SEG 0010/0000)	0410/2223	0410/2223	
FROM 1031/0010 SH			
(CONN)	0410/2111		
TO BANGOR PLAZA			
(CONN)	0410/1294		
ENTR TO BANGOR PLAZA			
(PRDR)	0410/1236	0410/1236	
FROM BANGOR PLAZA			
(CONN)	0410/1176		
	098064 FT	098112 FT	1 0 00165 0 00 0859+80
			FRANKLIN ST
			(T689)
			WASHINGTON
			PLAINFIELD T
FRANKLIN ST			
(SR1027 SEG 0010/0000)	0410/0000	S 0410/0000	LENGTH(AH 2984 BK 2579)
			FLOREY ST
		0400/2326	(T676)

DIR: N TOTAL LEN: 26.131 MI. DIST: 05-5 SR: 512
LEFT MUN: PLAINFIELD T RIGHT MUN: PLAINFIELD T

CESARE DR (BORO)	0400/1389		
			PLAINFIELD
		0400/1064	PEN ARGYL B
			NC BLUE VALLEY DR
			SOUTH MAIN ST
1 0 00165 0 01 0885+62	095485 FT	095533 FT	(BORO)
EAST MAIN ST (SR1020 SEG 0010/0000)	0400/0000	0400/0000	LENGTH(AH 2579 BK 2398)
RIDGE AV (BORO)	0390/2215		
			MAIN ST
		0390/1393	(SR1024 SEG 0020/3771)
MOYER AV (BORO)	0390/1207		
			WESTBROOK AV
		0390/0960	(BORO)
			SCHANCK AV
		0390/0600	(BORO)
			ROBINSON AV
ROBINSON AV (BORO)	0390/0252		(TBC)
		0390/0252	
	093087 FT	093135 FT	1 0 00165 0 01 0909+40
			NC MAIN ST
			HARDING AV
			(BORO)
		0390/0000	LENGTH(AH 2398 BK 2607)
			LOBB AV
		0380/2362	(BORO)
			HELLER AV
		0380/2126	(BORO)
			B ST
		0380/1903	(BORO)
			C ST
		0380/1479	(BORO)
			SAVERCOOL AV
		0380/1035	(BORO)
			E ST
		0380/0557	(SR1011 SEG 0070/3780)
	090480 FT	090528 FT	1 0 00165 0 01 0936+18
			PEN ARGYL
			PLAINFIELD T
		0380/0000	LENGTH(AH 2607 BK 3136)
			WILLIAMS ST
SPEER AV (T720)	0370/2892	0370/2892	(T702)

DIR: N TOTAL LEN: 26.131 MI. DIST: 05-5 SR: 512
LEFT MUN: PLAINFIELD T RIGHT MUN: PLAINFIELD T

				GEORGE ST
			0370/2046	(SR1024 SEG 0010/0000)
				(APRA) GRAND CENTRAL WA
		POI		GRAND CENTRAL WASTE MNG
			0370/1152	(PRDR)
	087344 FT		087392 FT	1 0 00165 0 01 0967+21
				BUSS ST
				(T677)
		==	S 0370/0000	LENGTH(AH 3136 BK 2400)
				SANDERS RD
		==	0360/2078	(T643)
NAPA DEVELOPMENT CORP (PRDR)	0360/1750	POI	0360/1750	(APRA) NAPA DEVELOPMENT
	084944 FT		084992 FT	1 0 00165 0 01 0991+41
				GLASS ST
				(T643)
				NC PENNSYLVANIA AV
		==	S 0360/0000	LENGTH(AH 2400 BK 2051)
				HAWTHORNE LN
		==	0350/1368	(T643)
				PLAINFIELD
		----	0350/1131	WIND GAP B
WOODWARD AV (BORO)	0350/0460	==		
	082893 FT		082941 FT	1 0 00165 0 01 1010+36
				ALPHA RD
				(BORO)
		== ==	S 0350/0000	LENGTH(AH 2051 BK 2091)
				BURDETTE ST
		==	0340/1711	(BORO)
				GENOGA ST
		==	0340/1177	(BORO)
				PARK AV
				(BORO)
				LC TO LEHIGH AV
		==	0340/0465	(CONN)
UTICA AV (BORO)	0340/0400	==		

DIR: N TOTAL LEN: 26.131 MI. DIST: 05-5 SR: 512
LEFT MUN: WIND GAP B RIGHT MUN: WIND GAP B

			LEHIGH AV
		0340/0371	(BORO)
			UNNAMED AL
		0340/0171	(BORO)
1 0 00165 0 01 1032+40	080802 FT		NC LEHIGH AV
BROADWAY ST			
(SR1007 SEG 0010/0000)	0340/0000	S 0340/0000	LENGTH(AH 2091 BK 2247)
			CENTER ST
CENTER ST			(BORO)
(SR1026 SEG 0060/3039)	0330/1598	0330/1598	
			MECHANIC ST
		0330/1141	(BORO)
			WEST ST
		0330/0646	(BORO)
SIXTH ST			
(BORO)	0330/0131		
		0330/0010	BMSEN 48/0512/0330/0000
	078555 FT	078603 FT	1 0 00166 0 02 0642+56
			TR.BUSHKILL
			BMSBG 48/0512/0330/0000
		S 0330/0000	LENGTH(AH 2247 BK 1676)
			FIFTH ST
		0320/1241	(BORO)
			FOURTH ST
		0320/0930	(BORO)
			THIRD ST
THIRD ST			(SR1023 SEG 0030/1911)
(BORO)	0320/0622	0320/0622	
			SECOND ST
		0320/0304	(BORO)
	076879 FT	076927 FT	1 0 00166 0 02 0625+79
			NC BROADWAY ST
			FIRST ST
			(BORO)
		S 0320/0000	LENGTH(AH 1676 BK 1754)
MALE ST			
(BORO)	0310/1294	0310/1294	
			A ST
			(BORO)
			WIND GAP
		0310/0572	PLAINFIELD T
		0310/0038	BMSEN 48/0512/0310/0000
	075125 FT	075173 FT	1 0 00166 0 01 0607+59
			TRIB.TO BUSHKILL CREEK
			BMSBG 48/0512/0310/0000
			MFC BEGIN = C
		S 0310/0000	LENGTH(AH 1754 BK 2006)

DIR: N TOTAL LEN: 26.131 MI. DIST: 05-5 SR: 512
LEFT MUN: PLAINFIELD T RIGHT MUN: PLAINFIELD T

LEFT		RIGHT	
		FROM 1005/0090 SH	0300/1880
		(CONN)	
SULLIVAN TRAIL RD		SULLIVAN TRAIL RD	
(SR1005 SEG 0090/3595)	0301/1754	(SR1005 SEG 0090/3595)	0300/1773
		TO 1005/0090 SH	
		(CONN)	0300/1675
		FROM 8011/0010 SH	
		(CONN)	0300/1492
RAMP K RD		RAMP K RD	
(SR8011 SEG 0010/1086)	0301/1438	(SR8011 SEG 0010/1086)	0300/1454
RAMP E RD			
(SR8011 SEG 0750/0000)	0301/1325		
		RAMP J RD	
		(SR8011 SEG 0020/0000)	0300/1232
PA 33 NB		PA 33 NB	
OP ID 48/0033/0240/1420	0301/0990	OP ID 48/0033/0240/1420	0300/0963
TO 8011/0500 SH			
(CONN)	0301/0714		
RAMP H RD		RAMP H RD	
(SR8011 SEG 0500/0000)		(SR8011 SEG 0500/0000)	
JACOBSBURG RD		JACOBSBURG RD	
(SR1001 SEG 0110/1949)		(SR1001 SEG 0110/1949)	
	0301/0583		0300/0585
RAMP G RD		RAMP G RD	
(SR8011 SEG 0510/1140)		(SR8011 SEG 0510/1140)	
	0301/0562		0300/0561
FROM 8011/0510 SH			
(CONN)	0301/0479		
1 0 00752 0 00 0680+14	073174 FT	073167 FT 1 0 00752 0 00 0680+14	
NC LEHIGH AV		NC LEHIGH AV	
EPPS ST		EPPS ST	
(T680)		(T680)	
MFC BEGIN = C		MFC BEGIN = C	
LENGTH(AH 1951 BK 2600)	0301/0000	LENGTH(AH 2006 BK 2600)	0300/0000
		PLAINFIELD	
		BUSHKILL TOWNSHIP T	0290/2393
LC TO PROFESSIONAL DR			
(CONN)	0290/1420		
		PROFESSIONAL DR	
		(TWP)	
			0290/1340
LC FROM PROFESSIONAL DR			
(CONN)	0290/1280		
	070574 FT	070567 FT 1 0 00752 0 00 0649+98	
		LENGTH(AH 2600 BK 2896)	0290/0000

DIR: N TOTAL LEN: 26.131 MI. DIST: 05-5 SR: 512
LEFT MUN: BUSHKILL TOWNSHIP T RIGHT MUN: BUSHKILL TOWNSHIP T

		0280/2131	BMSEN 48/0512/0280/2117 1 0 00752 0 00 0000+00 TR.BUSHKILL
		0280/2117	BMSBG 48/0512/0280/2117
1 0 00752 0 00 0621+06 067678 FT MOUNTAIN RD (SR4019 SEG 0130/2934) 0280/0000		067671 FT S 0280/0000	LENGTH(AH 2896 BK 2932)
		0270/1671	KELLER RD (T638)
1 0 00752 0 00 0591+75 064746 FT HILDENBRANDT RD (T571) 0270/0000		064739 FT S 0270/0000	LENGTH(AH 2932 BK 3084)
		0260/1625	BMSEN 48/0512/0260/1588 1 0 00752 0 00 0576+94 TR.BUSHKILL
		0260/1588	BMSBG 48/0512/0260/1588
BROAD RD (T634) 0260/0125 061662 FT		0260/0017 061655 FT S 0260/0000	BMSEN 48/0512/0260/0000 1 0 00752 0 00 0560+87 TR.BUSHKILL BMSBG 48/0512/0260/0000 LENGTH(AH 3084 BK 2931)
		0250/2205	MILLER RD (T635)

DIR: N TOTAL LEN: 26.131 MI. DIST: 05-5 SR: 512
LEFT MUN: BUSHKILL TOWNSHIP T RIGHT MUN: BUSHKILL TOWNSHIP T

			==	0250/0672	RONE DR (TWP)
	058731 FT			058724 FT	1 0 00752 0 00 0531+57 POPLARWOOD RD (T777)
			==	S 0250/0000	LENGTH(AH 2931 BK 2761)
COLE DR (T780)	0240/2111	==			
					BUSHKILL CENTER RD (SR4025 SEG 0100/0000)
				0240/1418	
1 0 00752 0 00 0503+29 CLEARFIELD RD (T626)	055970 FT 0240/0000	==	==	055963 FT	CLEARFIELD RD (T626)
			==	S 0240/0000	LENGTH(AH 2761 BK 3380)
SADDLE DR (T774)	0230/2739	==			
			==	0230/2059	HUDSON WAY (TWP)
				0230/1313	TR.BUSHKILL STRUCTURE LENGTH 8 FT BMSID 48/0512/0230/1313
SEIFERT RD (T750)	052590 FT 0230/0000			052583 FT	1 0 00752 0 00 0470+05 VILLAGE: CLEARFIELD
				S 0230/0000	LENGTH(AH 3380 BK 3050)
BUSHKILL RD (TWP)	0220/1471	==	==	0220/1471	FOX RIDGE (TWP)
PEGGY LN (TWP)	0220/0768	==			
	049540 FT			049533 FT	1 0 00752 0 00 0439+87 HEYER MILL RD (T624)
			==	S 0220/0000	LENGTH(AH 3050 BK 2020)

DIR: N TOTAL LEN: 26.131 MI. DIST: 05-5 SR: 512
LEFT MUN: BUSHKILL TOWNSHIP T RIGHT MUN: BUSHKILL TOWNSHIP T

RBR

0210/1698 BMSEN 48/0512/0210/1582
1 0 00752 0 00 0435+53
P3
BUSHKILL CREEK

RBR

0210/1582 BMSBG 48/0512/0210/1582

BUSHKILL DR
(SR4019 SEG 0010/0000) 0210/0918

BUSHKILL TOWNSHIP
0210/0118 MOORE T
047513 FT 1 0 00752 0 00 0419+22
S 0210/0000 LENGTH(AH 2020 BK 2470)

047520 FT

E DELL RD
0200/1749 (T614)

W DELL RD
(T612) 0200/1709

NAZARETH DR
045043 FT (SR0946 SEG 0220/0000)
S 0200/0000 LENGTH(AH 2470 BK 2936)

1 0 00752 0 00 0394+86 045050 FT
COMMUNITY DR
(SR0946 SEG 0220/0000) 0200/0000

HICKORY HILLS RD
0190/0920 (TWP)

042107 FT 2 0 48044 0 00 0179+69
VILLAGE: MOORESTOWN
S 0190/0000 LENGTH(AH 2936 BK 2534)

042114 FT

OLD RD
(T746) 0180/1522

039573 FT 2 0 48044 0 00 0154+94

039580 FT

DIR: N TOTAL LEN: 26.131 MI. DIST: 05-5 SR: 512
LEFT MUN: MOORE T RIGHT MUN: MOORE T

				0180/0000	LENGTH(AH 2534 BK 2629)
BAUER RD (T746)	0170/1589	==			
YOST RD (SR4010 SEG 0030/2287)	0170/1485	==	==	0170/1485	YOST RD (T569)
	036951 FT			036944 FT	2 0 48044 0 00 0128+88
				0170/0000	LENGTH(AH 2629 BK 2562)
RED OAK LN (PRDR)	0160/2344	==			
RED OAK LN (PRDR)	0160/2071	==	==	0160/2071	OXFORD CR (T803)
PRIVATE DR (PRDR)	0160/1380	POI		0160/1380	(APRA) CECH TIMBERLINE
			==	0160/1242	OXFORD CR (T805)
			==	0160/0460	PLAZA CT (TWP)
	034389 FT			034382 FT	2 0 48044 0 00 0104+91
				0160/0000	LENGTH(AH 2562 BK 1980)
			==	0150/1533	KEELER RD (T567)
JONES RD (T567)	0150/1005	==			
			==	0150/0475	FAIRWAY DR (TWP)
	032409 FT			032402 FT	2 0 48044 0 00 0081+54
				0150/0000	LENGTH(AH 1980 BK 2603)
			==	0140/2263	EVANWOOD RD (T747)
			==	0140/1555	CHERRYWOOD RD (T746)
FOX RD (T609)	0140/0454	==	==	0140/0454	FOX RD (T511)
	029806 FT			029799 FT	2 0 48044 0 00 0057+32
				0140/0000	LENGTH(AH 2603 BK 3040)
WOOD EDGE RD (PRDR)	0130/2382	==			
			==	0130/2340	FRIENDSHIP LN (T804)

DIR: N TOTAL LEN: 26.131 MI. DIST: 05-5 SR: 512
LEFT MUN: MOORE T RIGHT MUN: MOORE T

			WINDY LN
		0130/1974	(PRDR)
			SHADY RD
		0130/1281	(T745)
			NC MOORESTOWN RD
			MOORE
		0130/1109	EAST ALLEN T
			SHADY RD
		0130/0638	(T745)
026766 FT		026759 FT	2 0 48044 0 00 0025+62
			EAST ALLEN
			BATH BOROUGH B
		5 0130/0000	LENGTH(AH 3040 BK 2705)
			SLEEPY HOLLOW RD
		0120/1411	(BORO)
BARRALL AV (BORO) 0120/0764		0120/0764	
			SILK MILL ST
		0120/0440	(BORO)
			MCILHANEY AV
		0120/0163	(BORO)
024061 FT		024054 FT	2 0 48044 0 00 0000+00
			NORTHAMPTON ST
			(SR0248 SEG 0300/0000)
		5 0120/0000	LENGTH(AH 2705 BK 0637)
			BORO AL
		0110/0484	(BORO)
			CENTER ST
		0110/0319	(BORO)
023424 FT		023417 FT	2 0 48046 1 00 0000+00
			MAIN ST
			(SR3020 SEG 0010/0345)
		5 0110/0000	LENGTH(AH 0637 BK 1422)
BARBER ST (BORO) 0100/1187			BARBER ST
		0100/1187	(BORO)
			MILL ST
		0100/0719	(BORO)
			ALLEN ST
		0100/0277	(BORO)
022002 FT		021995 FT	2 0 48046 0 01 0344+51
			NC WALNUT ST
		5 0100/0000	LENGTH(AH 1422 BK 2276)

DIR: N TOTAL LEN: 26.131 MI. DIST: 05-5 SR: 512
LEFT MUN: BATH BOROUGH B RIGHT MUN: BATH BOROUGH B

				BATH BOROUGH
			0090/2112	EAST ALLEN T
			0090/2058	(AAR 851941U)#TRKS 02
				(APRA) L & M FABRICATOR
				CHRISPHALT DR
		POI	0090/1343	(T783)
	019726 FT		019719 FT	2 0 48046 0 01 0323+01
EASTERN INDUSTRIES				(APRA) BATH BLACKTOP PL
(PRDR)	0090/0000	POI	S 0090/0000	LENGTH(AH 2276 BK 3694)
				SILVER CREST RD
				(T483)
			0080/1833	
				SHORT LN
			0080/1321	(T774)
JACKSONVILLE RD				
(T503)	0080/1075		0080/1075	
2 0 48046 0 01 0286+07	016032 FT		016025 FT	
SCHOOL RD				
(T744)	0080/0000		S 0080/0000	LENGTH(AH 3694 BK 2537)
				(APRA) BETHLEHEM CONTRA
				PRIVATE DR
		POI	0070/0436	(PRDR)
	013495 FT		013488 FT	2 0 48046 0 01 0260+83
				(AAR 851936X)#TRKS 01
			S 0070/0000	LENGTH(AH 2537 BK 3077)
			0060/3042	BMSEN 48/0512/0060/2995
				2 0 48046 0 01 0260+05
				T.MONOCACY
			0060/2995	BMSBG 48/0512/0060/2995
LOCUST RD				
(T479)	0060/2695			

DIR: N TOTAL LEN: 26.131 MI. DIST: 05-5 SR: 512
LEFT MUN: EAST ALLEN T RIGHT MUN: EAST ALLEN T

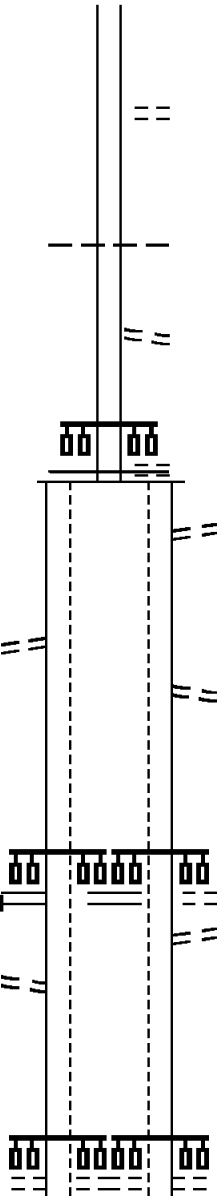

STEUBEN RD
0060/0816 (T481)

010418 FT

010411 FT 2 0 48046 0 01 0230+01
0060/0000 LENGTH(AH 3077 BK 1652)

EAST ALLEN
0054/0982 HANOVER T

LC FROM JAINDL BL
0054/0116 (CONN)

008766 FT

008759 FT 2 0 48046 0 01 0209+70
JAINDL BL
(T426)

MFC BEGIN = C
0054/0000 LENGTH(AH 1652 BK 1387)

LC TO JAINDL BL
0050/1289 (CONN)

TO 3014/0031 SH
(CONN)

0051/0103

LC FROM STERNERS WY
0050/0098 (CONN)

2 0 48046 0 01 0195+83 007379 FT
NC BETH BATH PK
STERNERS WAY
(T428)
HANOVERVILLE RD
(SR3014 SEG 0030/1000)
(SR3014 SEG 0031/0951)

007372 FT 2 0 48046 0 01 0195+83
NC BETH BATH PK
STERNERS WAY
(T428)
HANOVERVILLE RD
(SR3014 SEG 0031/0951)
(SR3014 SEG 0030/1000)

LENGTH(AH 1387 BK 3340) 0051/0000

0050/0000 LENGTH(AH 1387 BK 3360)

LC TO STERNERS WY
0040/3237 (CONN)

LC FROM 3014/0030 SH
(CONN)

0041/3218

SOUTHLAND DR
(T743)

0041/1177

SOUTHLAND DR
(T743)

0040/1177

DIR: N TOTAL LEN: 26.131 MI. DIST: 05-5 SR: 512
LEFT MUN: HANOVER T RIGHT MUN: HANOVER T

2 0 48046 0 01 0174+96 004039 FT
CRAWFORD DR
(T742)
BRODHEAD RD
(T764)
LENGTH(AH 3340 BK 1671) 0041/0000

004012 FT 2 0 48046 0 01 0174+96
CRAWFORD DR
(T742)
BRODHEAD RD
(T764)
0040/0000 LENGTH(AH 3360 BK 1671)

2 0 48046 0 01 0148+55 002368 FT
PLACE RD
(T736)
LENGTH(AH 1671 BK 1487) 0031/0000
(APRA) PLASTERER EQUIPM
STOKE PARK RD
(T433)
HIGHLAND AV
(T453)
0021/0925

002341 FT 2 0 48046 0 01 0148+55
0030/0000 LENGTH(AH 1671 BK 1487)
(APRA) PLASTERER EQUIPM
STOKE PARK RD
(T433)
HIGHLAND AV
(T453)
0020/0925

2 0 48046 0 01 0133+68 000881 FT
WEGMANS DR
(T801)
GATEWAY DR
(PRDR)
LENGTH(AH 1487 BK 0881) 0021/0000

000854 FT 2 0 48046 0 01 0133+68
WEGMANS DR
(T801)
GATEWAY DR
(PRDR)
0020/0000 LENGTH(AH 1487 BK 0854)
FROM 8004/0510 SH
0010/0453 (CONN)
RAMP A RD
(SR8004 SEG 0510/0910)
0011/0341

0010/0341
RAMP A RD
(SR8004 SEG 0510/0910)
RAMP B RD
(SR8004 SEG 0500/0000)
0010/0314

RAMP E RD
(SR8004 SEG 0250/0000) 0011/0273
2 0 48046 0 01 0123+88 000000 FT
US 22
OP ID 48/0022/0050/0000
NC BATH PK
CENTER ST REF-BK
(SR3011 SEG 0091/1844)
MFC BEGIN = C
LENGTH(AH 0881 BK 0000) 0011/0000

000000 FT 2 0 48046 0 01 0123+88
US 22
OP ID 48/0022/0050/0000
NC BATH PK
REF-BK CENTER ST
(SR3011 SEG 0090/1827)
MFC BEGIN = C
0010/0000 LENGTH(AH 0854 BK 0000)

DIR: B TOTAL LEN: 6.316 MI. DIST: 05-5 SR: 412
LEFT MUN: BETHLEHEM CITY C RIGHT MUN: BETHLEHEM CITY C

DALY AV
(CITY)

033283 FT
INTER-AHD

033347 FT
INTER-AHD DALY AV
(CITY)

DIR: B TOTAL LEN: 6.316 MI. DIST: 05-5 SR: 412
LEFT MUN: BETHLEHEM CITY C RIGHT MUN: BETHLEHEM CITY C

LEFT			RIGHT	
STEFKO BL (SR3007 SEG 0023/0000)	0135/1632		0134/1632	STEFKO BL (SR3007 SEG 0023/0000)
TO/FROM SANDS CASINO (PRDR)	0135/0980		0134/0920	TO/FROM SANDS CASINO (PRDR)
			0134/0542	LC TO SANDS CASINO (CONN)
			0134/0443	SIGN: CANTILEVER BMSID 48/0412/0134/0443
0 0 00000 0 00 0000+00 031651 FT			031715 FT	2 0 48129 0 00 0212+73
FOURTH ST (SR3022 SEG 0050/0530) NC DALY AV			NC DALY AV	FOURTH ST (SR3022 SEG 0050/0530)
LENGTH(AH 1632 BK 1903)	0135/0000	S	0134/0000	LENGTH(AH 1632 BK 1903)
BMSEN 48/0412/0120/1730	0121/1716		0120/1779	BMSEN 48/0412/0120/1730
0 0 00000 0 00 0000+00 PHILADELPHIA, BETHLE RR				0 0 00000 0 00 0000+00 PHILADELPHIA, BETHLE RR
BMSBG 48/0412/0120/1730	0121/1667		0120/1730	BMSBG 48/0412/0120/1730
			0120/1137	LC FROM LYNN AV (CONN)
LYNN AV (CITY)	0121/1029		0120/1083	LYNN AV (CITY)
LC TO EMERY ST (CONN)	0121/0108			
			0120/0089	LC FROM EMERY ST (CONN)
0 0 00000 0 00 0000+00 029748 FT (APRA) BETH STEEL CARRI			029812 FT	1 0 00530 0 00 0298+22 (APRA) BETH STEEL CARRI
EMERY ST (CITY)				EMERY ST (CITY)
LENGTH(AH 1903 BK 1802)	0121/0000	S	0120/0000	LENGTH(AH 1903 BK 1822)
			0110/1747	LC TO EMERY ST (CONN)
LC FROM EMERY ST (CONN)	0111/1723			
0 0 00000 0 00 0000+00 027946 FT NC FOURTH ST			027990 FT NC FOURTH ST	1 0 00530 0 00 0277+95
SHIMERSVILLE RD (CITY)				SHIMERSVILLE RD (CITY)

DIR: B TOTAL LEN: 6.316 MI. DIST: 05-5 SR: 412
LEFT MUN: BETHLEHEM CITY C RIGHT MUN: BETHLEHEM CITY C

LEFT		RIGHT	
SHIMERSVILLE RD (SR2014 SEG 0011/0000)			SHIMERSVILLE RD (SR2014 SEG 0011/0000)
LENGTH(AH 1802 BK 2340)	0111/0000	0110/0000	LENGTH(AH 1822 BK 2384)
		0100/2149	JUGHANDLE RD (SR9406 SEG 0010/0000)
PHILADELPHIA, BETHLEHEM OVERPASS IS RR X-ING	0101/1890	0100/1911	PHILADELPHIA, BETHLEHEM OVERPASS IS RR X-ING
BMSEN 48/0412/0100/1624 0 0 00000 0 00 0000+00	0101/1716	0100/1808	BMSEN 48/0412/0100/1624 1 0 00530 0 00 0254+87
SAUCON CREEK BMSBG 48/0412/0100/1624	0101/1532	0100/1624	SAUCON CREEK BMSBG 48/0412/0100/1624
MILLSIDE DR (CITY)	0101/0761		
0 0 00000 0 00 0000+00	025606 FT	025606 FT	1 0 00530 0 00 0254+87
COMMERCE CENTER EX (CITY)			COMMERCE CENTER EX (CITY)
COMMERCE CENTER BL (CITY)			COMMERCE CENTER BL (CITY)
LENGTH(AH 2340 BK 3774)	0101/0000	0100/0000	LENGTH(AH 2384 BK 3774)
		0090/3393	PRINCETON AV (CITY)
SIGN: 4 CHORD TRUSS BMSID 48/0412/0090/2388	0091/2353	0090/2388	SIGN: 4 CHORD TRUSS BMSID 48/0412/0090/2388
		0090/2157	CREST AV (CITY)
		0090/1857	FROM 8014/0510 SH (CONN)
		0090/1733	RAMP A RD (SR8014 SEG 0510/2567)
			NC HELLERTOWN RD
		0090/1724	SILVEX RD (CITY)
RAMP RD (SR8014 SEG 0510/2567)	0091/1733		
NC HELLERTOWN RD			
SILVEX RD (CITY)	0091/1724		
RAMP RD (SR8014 SEG 0500/0000)	0091/1714	0090/1679	RAMP B RD (SR8014 SEG 0500/0000)

DIR: B TOTAL LEN: 6.316 MI. DIST: 05-5 SR: 412
LEFT MUN: BETHLEHEM CITY C RIGHT MUN: BETHLEHEM CITY C

LEFT			RIGHT	
				TO 8014/0500 SH
			0090/1622	(CONN)
				SIGN: CANTILEVER
			0090/1419	BMSID 48/0412/0090/1419
SILVEX RD JUGHANDLE				
(CITY)	0091/1361			
SIGN: CANTILEVER				
BMSID 48/0412/0091/1271	0091/1271			
I-78 WB				I-78 WB
OP ID 48/0078/0661/2439	0091/1190		0090/1190	OP ID 48/0078/0661/2439
				SIGN: STRUC MOUNTED
				BMSID 48/0078/0660/2449
I-78 EB				I-78 EB
OP ID 48/0078/0660/2439	0091/1096		0090/1096	OP ID 48/0078/0660/2439
MFC BEGIN = B				
BETHLEHEM CITY				
HELLERTOWN B	0091/1082		0090/1082	MFC BEGIN = B
				FROM 8014/0750 SH
			0090/0466	(CONN)
				RAMP C RD
RAMP RD				
(SR8014 SEG 0750/1862)				(SR8014 SEG 0750/1862)
	0091/0348		0090/0348	
KICHLINE AV				KICHLINE AV
(CITY)	0091/0339		0090/0339	(CITY)
RAMP RD				RAMP D RD
(SR8014 SEG 0760/0000)				(SR8014 SEG 0760/0000)
	0091/0328		0090/0328	
				TO 8014/0760 SH
			0090/0238	(CONN)
				SIGN: CANTILEVER
			0090/0135	BMSID 48/0412/0090/0135
			021832 FT	1 0 00530 0 00 0218+14
				KIERNAN AV
0 0 00000 0 00 0000+00	021832 FT			(CITY)
KIERNAN AV				CHERRY LN
(CITY)				(SR3006 SEG 0010/0000)
CHERRY LN				
(SR3006 SEG 0010/0000)				MFC BEGIN = C
				BETHLEHEM CITY
MFC BEGIN = C				HELLERTOWN B
LENGTH(AH 3774 BK 2449)	0091/0000		0090/0000	LENGTH(AH 3774 BK 2449)
HESS AV				
(BORO)	0080/2129			
				WAGNER AV
			0080/1925	(BORO)
ROTH AV				
(BORO)	0080/1811			
				COKE ST
			0080/1562	(BORO)

DIR: B TOTAL LEN: 6.316 MI. DIST: 05-5 SR: 412
LEFT MUN: HELLERTOWN B RIGHT MUN: HELLERTOWN B

LEFT		RIGHT	
			HIGH ST (BORO)
		0080/1396	
			WILSON AV (BORO)
		0080/1032	
			CLARKE ST (BORO)
		0080/0524	
ACKERMAN ST (BORO)	0080/0322		
BACHMAN ST (BORO)	0080/0087		
	019383 FT	019383 FT	1 0 00530 0 00 0192+98
			LINDEN AV (BORO)
		S 0080/0000	LENGTH(AH 2449 BK 2741)
			THOMAS AV (BORO)
		0070/2106	
SYCAMORE ST (BORO)	0070/1598		
			CHESTNUT ST (BORO)
		0070/1363	
			FOUNDRY ST (BORO)
		0070/1144	
			DEPOT ST (BORO)
		0070/0990	
			FEHR AL (BORO)
		0070/0837	
HAMPTON AV (BORO)	0070/0665		
			WARREN ST (BORO)
		0070/0497	
DIVISION ST (BORO)	0070/0354		
			EASTON RD
		0070/0217	(SR2006 SEG 0010/0000)
	016642 FT	016642 FT	1 0 00530 0 00 0166+52
			WATER ST (BORO)
WATER ST (SR3004 SEG 0080/1262)	0070/0000	S 0070/0000	LENGTH(AH 2741 BK 1871)
		0060/1830	BMSEN 48/0412/0060/1804
			1 0 00530 0 00 0165+87
			TR.SAUCON CK
		0060/1804	BMSBG 48/0412/0060/1804
			CHURCH AL (BORO)
		0060/1718	
			UNKNOWN AL (BORO)
		0060/1630	
			PENN ST

DIR: B TOTAL LEN: 6.316 MI. DIST: 05-5 SR: 412
LEFT MUN: HELLERTOWN B RIGHT MUN: HELLERTOWN B

LEFT		RIGHT	
			(BORO)
		0060/1346	
			DURHAM ST
		0060/1131	(BORO)
			SAUCON ST
		0060/0873	(BORO)
MAGNOLIA RD (BORO)	0060/0553		
			MAGNOLIA RD
		0060/0538	(BORO)
PINE ST (BORO)	0060/0139		
	014771 FT	014771 FT	1 0 00530 0 00 0147+83
			SPRUCE ST
			(BORO)
		S 0060/0000	LENGTH(AH 1871 BK 2718)
			WALNUT ST
			(BORO)
		0050/2074	
		0050/0498	BMSEN 48/0412/0050/0479
			1 0 00530 0 00 0125+31
			POLK VALLEY
		0050/0479	BMSBG 48/0412/0050/0479
	012053 FT	012053 FT	1 0 00530 0 00 0120+67
		NC MAIN ST	
			POLK VALLEY RD
			(SR2002 SEG 0004/0000)
			HELLERTOWN
			LOWER SAUCON T
		S 0050/0000	LENGTH(AH 2718 BK 3081)
			HERBERT ST
		0040/2748	(T423)
MEADOWS RD (T376)	0040/2429		SPRINGTOWN HILL RD
		0040/2429	(T516)
			TO SPRINGTOWN HILL RD
		0040/2216	(CONN)
TO SHOPPING PLAZA (CONN)	0040/1707		
ENTR TO SHOPPING PLAZA (PRDR)	0040/1625	0040/1625	
FROM SHOPPING PLAZA (CONN)	0040/1558		

DIR: B TOTAL LEN: 6.316 MI. DIST: 05-5 SR: 412
LEFT MUN: LOWER SAUCON T RIGHT MUN: LOWER SAUCON T

LEFT		RIGHT
008972 FT		008972 FT 1 0 00530 0 00 0089+52
		S 0040/0000 LENGTH(AH 3081 BK 2642)
		MT PLEASANT RD
		0030/2281 (T510)
READING DR (T373) 0030/2161		
APPLES CHURCH RD (T367) 0030/1919		
WEAVERS LN (T365) 0030/0738		
HERSH LN (T529) 0030/0319		
006330 FT		006330 FT 1 0 00530 0 00 0063+04
		VILLAGE: LEITHSVILLE
		MOLLY LN
		(TWP)
FLINT HILL RD (SR3001 SEG 0020/3421) 0030/0000		S 0030/0000 LENGTH(AH 2642 BK 3117)
		GAIL LN
		0020/2581 (TWP)
		ROSALIE DR
		0020/1094 (T552)
003213 FT		003213 FT 1 0 00530 0 00 0032+30
		S 0020/0000 LENGTH(AH 3117 BK 3213)
CORTNEY CT (PRDR) 0010/1919		
		ORCHARDS RD
		0010/1173 (T378)
BRICKCOTE LN (PRDR) 0010/0931		
000000 FT		000000 FT 1 0 00530 0 00 0000+00
		NC LEITHSVILLE RD
		* REF-BK HELLERTOWN RD
		(SR0412 SEG 0160/2472)
		MFC BEGIN = C
		BK-BUCKS (09)
		S 0010/0000 LENGTH(AH 3213 BK 0000)

DIR: B TOTAL LEN: 3.006 MI. DIST: 05-5 SR: 378
LEFT MUN: BETHLEHEM CITY C RIGHT MUN: BETHLEHEM CITY C

			015871 FT
			REF-AHD SPUR RT
			0070/1261 (SR0378 SEG 0074/0000)
AH-LEHIGH (39)			
SPUR RT	REF-AHD		
(SR0378 SEG 0075/0000)	0071/1234		
BRIGHTON ST			BRIGHTON ST
(CITY)	0071/1231		0070/1235 (CITY)
RAMP SECOND ST			RAMP SECOND ST
(CITY)	0071/1166		0070/1170 (CITY)
DELAWARE AV			DELAWARE AV
(CITY)			(CITY)
THIRD ST			THIRD ST
(CITY)			(CITY)
	0071/0589		0070/0584
1 0 00297 0 01 0147+48	014601 FT		014610 FT 1 0 00297 0 01 0147+48
FOURTH ST			FOURTH ST
(CITY)			(CITY)
FOURTH ST			FOURTH ST
(CITY)			(CITY)
MFC BEGIN = B			MFC BEGIN = B
LENGTH(AH 1234 BK 2081)	0071/0000		0070/0000 LENGTH(AH 1261 BK 2081)
DAKOTAH ST			
(CITY)			BROADWAY
BROADWAY			(CITY)
(SR3012 SEG 0010/1752)	0060/1427		0060/1427
			SHEETS ST
			0060/1307 (CITY)
ITASKA ST			
(CITY)	0060/0449		
			SUMMIT ST
			(CITY)
			0060/0221
			UNKNOWN ALLEY

DIR: B TOTAL LEN: 3.006 MI. DIST: 05-5 SR: 378
LEFT MUN: BETHLEHEM CITY C RIGHT MUN: BETHLEHEM CITY C

	012520 FT		0060/0044 (CITY) 012529 FT 1 0 00297 0 01 0126+77 NC WYANDOTTE ST EIGHTH ST (CITY)
			VERNON ST (CITY)
			0060/0000 LENGTH(AH 2081 BK 2905)
SIOUX ST (CITY)	0050/2727		
ONTARIO ST (CITY)	0050/2233		
ALASKA ST (CITY)	0050/2121		
FIOT AV (CITY)	0050/1969		
SASSAFRAS ST (CITY)	0050/1818		
			BETHLEHEM CITY 0050/1156 LOWER SAUCON T
FREDERICK ST (T374)	0050/0395 009615 FT		009624 FT 1 0 00297 0 01 0097+57
			KOEHLER DR (T414) MFC BEGIN = B
			0050/0000 LENGTH(AH 2905 BK 2633)
KOEHLER DR (T414)	0041/1590		KOEHLER DR 0040/1577 (T414)
LC TO PUGGY LN (CONN)	0041/1552		
PUGGY LN (T422)			PUGGY LANE (T422)
NORTH MOUNTAIN DR (T422)	0041/1306		NORTH MOUNTAIN DR (T422) 0040/1325
EAST UNIVERSITY AV (T391)	0041/1087		EAST UNIVERSITY AV 0040/1112 (T391)
OLD PHILADELPHIA PK (T407)	0041/0866		OLD PHILADELPHIA PK 0040/0877 (T407)
1 0 00297 0 01 0071+15 SEIDERSVILLE RD	007008 FT		006991 FT 1 0 00297 0 01 0071+15 SEIDERSVILLE RD

DIR: B TOTAL LEN: 3.006 MI. DIST: 05-5 SR: 378
LEFT MUN: LOWER SAUCON T RIGHT MUN: LOWER SAUCON T

(SR3004 SEG 0030/0000)				(SR3004 SEG 0030/0000)
LENGTH(AH 2607 BK 2513)	0041/0000	S	S	0040/0000 LENGTH(AH 2633 BK 2496)
WEST RADERS LN (T411)				WEST RADERS LN (T411)
WEST RADERS LN (T411)	0031/1574			0030/1555 WEST RADERS LN (T411)
				0030/0862 FROM SAUCON VALLEY SQ (CONN)
ENTR TO SAUCON VALLEY S (PRDR)	0031/0784			0030/0791 ENTR TO SAUCON VALLEY S (PRDR)
				0030/0692 TO SAUCON VALLEY SQ (CONN)
1 0 00297 0 01 0046+65	004495 FT			004495 FT 1 0 00297 0 01 0046+65
MFC BEGIN = B				MFC BEGIN = B
LENGTH(AH 2513 BK 1787)	0031/0000	S	S	0030/0000 LENGTH(AH 2496 BK 1787)
BLACK RIVER RD (T563)	0020/0853			BLACK RIVER RD (SR3002 SEG 0020/0000) 0020/0853
KENNY HEADMAN LN (TWP)	0020/0397			
				BLACK CREEK STRUCTURE LENGTH 14 FT
				0020/0106 BMSID 48/0378/0020/0106
1 0 00297 0 01 0028+05	002708 FT			002708 FT
WALTER ST (T409)	0020/0000		S	0020/0000 LENGTH(AH 1787 BK 2708)
				I- 78 WB
				0010/1115 OP ID 48/0078/0631/0736
				I-78 EB
				0010/0896 OP ID 48/0078/0630/0599
	000000 FT			000000 FT 1 0 00297 0 00 0000+00
				NC SR 0378 SH
			*	REF-BK SR 0378 SH
				(SR0378 SEG 0070/2222)
				MFC BEGIN = B
				BK-LEHIGH (39)
			S	0010/0000 LENGTH(AH 2708 BK 0000)

DIR: B TOTAL LEN: 6.715 MI. DIST: 05-5 SR: 329
LEFT MUN: BATH BOROUGH B RIGHT MUN: BATH BOROUGH B

035455 FT

WEST ST

035455 FT MAIN ST
0140/2971 (SR0248 SEG 0290/0000)

DIR: B TOTAL LEN: 6.715 MI. DIST: 05-5 SR: 329
LEFT MUN: BATH BOROUGH B RIGHT MUN: BATH BOROUGH B

(BORO)	0140/2796	==	
GREEN ST			
(BORO)	0140/2496	==	
		==	0140/1855 MILL ST (BORO)
	032484 FT		032484 FT 1 0 00175 0 01 0650+54
			NC RACE ST
			S 0140/0000 LENGTH(AH 2971 BK 2865)
			BATH BOROUGH
		----	0130/2835 EAST ALLEN T
			SR329-TUBULAR CONV
			0130/2150 OP ID 48/0329/0130/2150
			(APRA) KEYSTONE CEMENT
			ENTRANCE TO KEYSTONE
		POI	0130/1235 (PRDR)
	029619 FT		029619 FT 1 0 00175 0 01 0681+58
			S 0130/0000 LENGTH(AH 2865 BK 2975)
	026644 FT		026644 FT 1 0 00175 0 02 0709+46
			JACKSONVILLE RD
			(T503)
		==	S 0120/0000 LENGTH(AH 2975 BK 2384)
KAPCO AGGREGATE PLANT			
(PRDR)	0110/1980	POI	0110/1980 (APRA) KAPCO AGGREGATE
			AIRPORT RD
1 0 00175 0 02 0733+02	024260 FT	==	024260 FT (SR0987 SEG 0060/2539)

DIR: B TOTAL LEN: 6.715 MI. DIST: 05-5 SR: 329
LEFT MUN: EAST ALLEN T RIGHT MUN: EAST ALLEN T

AIRPORT RD
(SR3023 SEG 0010/0000) 0110/0000

S 0110/0000 LENGTH(AH 2384 BK 2714)

021546 FT

021546 FT 1 0 00175 0 02 0760+27
S 0100/0000 LENGTH(AH 2714 BK 3057)

(APRA) RCN COMMUNICATIO
PRIVATE DR
0090/1445 (PRDR)

POE

DRIFTWOOD RD
(T493) 0090/1356

018489 FT

018489 FT 1 0 00175 0 02 0790+29
S 0090/0000 LENGTH(AH 3057 BK 3177)

GOLDCRIS LN
0080/0407 (TWP)
015312 FT

1 0 00175 0 02 0822+55 015312 FT
TANGLEWOOD RD
(T484) 0080/0000

MFC BEGIN = C
S 0080/0000 LENGTH(AH 3177 BK 2498)
0070/2300 BMSEN 48/0329/0070/2257
1 0 00175 0 02 0824+86
CATA. CREEK
0070/2257 BMSBG 48/0329/0070/2257

WALNUT ST
0070/1357 (T480)

DIR: B TOTAL LEN: 6.715 MI. DIST: 05-5 SR: 329
LEFT MUN: EAST ALLEN T RIGHT MUN: EAST ALLEN T

```
1 0 00175 0 02 0847+38 012814 FT                    012814 FT EAST ALLEN
SEEMSVILLE RD                                                 ALLEN TOWNSHIP T
(SR3021 SEG 0010/0000)  0070/0000                   S 0070/0000 LENGTH(AH 2498 BK 2041)

                        010773 FT                   010773 FT 1 0 00175 0 02 0868+23
                                                              WEAVERSVILLE RD
HOWERTOWN RD                                                  (SR3017 SEG 0150/0000)
(SR3017 SEG 0150/0000)  0060/0000                   S 0060/0000 LENGTH(AH 2041 BK 3252)
                                                      0050/2765 BMSEN 48/0329/0050/2748
                                                              1 0 00175 0 02 0873+09
                                                              DRY RUN
                                                      0050/2748 BMSBG 48/0329/0050/2748
                                                              (APRA) SAVAGE RD
                                                              SAVAGE RD
                                                              (TWP )
                                                      0050/2293

                        007521 FT                   007521 FT 1 0 00175 0 02 0900+44
                                                              HORWITH DR
                                                              (TWP )
                                                    S 0050/0000 LENGTH(AH 3252 BK 1796)

                                                      0040/0128 BMSEN 48/0329/0040/0000
                        005725 FT                   005725 FT 1 0 00175 0 02 0918+41
                                                            NC NOR-BATH BL
                                                              QUARRY
                                                              BMSBG 48/0329/0040/0000
                                                    S 0040/0000 LENGTH(AH 1796 BK 2449)
                                                              (APRA) HORWITH TRUCKS 1
                                                              PRIVATE DR
                                                      0030/2085 (PRDR)

                                                              COMMERCE DR
                                                      0030/1285 (PRDR)

                                                      0030/0342 BMSEN 48/0329/0030/0216
                                                              ALLEN TOWNSHIP
```

DIR: B TOTAL LEN: 6.715 MI. DIST: 05-5 SR: 329
LEFT MUN: ALLEN TOWNSHIP T RIGHT MUN: ALLEN TOWNSHIP T

			0030/0279	NORTHAMPTON B 1 0 00175 0 02 0939+53 HOKENDAUQUA
			0030/0216	BMSBG 48/0329/0030/0216
	003276 FT		003276 FT	1 0 00175 0 02 0943+21
			S 0030/0000	LENGTH(AH 2449 BK 2327)
				MILL ST
		==	0020/2277	(BORO)
HOKENDAUQUA AV (BORO)	0020/2049	==		
				NORTHAMPTON AV
		== ==	0020/1804	(BORO)
				LAUBACH AV
SIEGFRIED AV (BORO)	0020/1481	== ==		(BORO)
			0020/1481	
DEWEY AV (BORO)	0020/1149	==		
LINCOLN AV (BORO)	0020/0713	==		
				LINCOLN AV
		==	0020/0662	(BORO)
RIDGE AL (BORO)	0020/0528	==		
				WASHINGTON AV
		== ==	0020/0347	(BORO)
				LINE AL
		==	0020/0188	(BORO)
LINE AL (BORO)	0020/0177	==		
	000949 FT		000949 FT	1 0 00175 0 03 0968+71
				MAIN ST
				(BORO)
MAIN ST (SR4003 SEG 0010/0000)	0020/0000	== ==	S 0020/0000	LENGTH(AH 2327 BK 0949)
WEST AL (BORO)	0010/0702	==		
				CENTER ST
		==	0010/0539	(BORO)
STRUCTURAL METAL FAB (PRDR)	0010/0264	POI	0010/0264	(APRA) LA FARGE CORPORA
			0010/0197	(AAR 361667E)#TRKS 01
				CANAL ST
		==	0010/0101	(BORO)
	000000 FT		000000 FT	1 0 00175 0 03 0978+16
				NC TWENTYFIRST ST
			* REF-BK	MAIN ST
				(SR0329 SEG 0130/1457)
				MFC BEGIN = B
				BK-LEHIGH (39)
			S 0010/0000	LENGTH(AH 0949 BK 0000)

DIR: E TOTAL LEN: 24.558 MI. DIST: 05-5 SR: 248
LEFT MUN: EASTON CITY C RIGHT MUN: EASTON CITY C

129025 FT

LARRY HOLMES DR

129666 FT
REF-AHD

LARRY HOLMES DR
(CITY)
SPRING GARDEN ST

DIR: E TOTAL LEN: 24.558 MI. DIST: 05-5 SR: 248
LEFT MUN: EASTON CITY C RIGHT MUN: EASTON CITY C

(SR0611 SEG 0200/0000)	0570/1423	0570/1423	(CITY)
FROM 0611/0200 SH			
(CONN)	0570/1279		
WB 248 TO TOLL BR			
(GOVT)	0570/1187	0570/1187	(APRA) TO TR 22 BRIDGE
			GREEN ST
		0570/0824	(CITY)
			SECOND ST
		0570/0555	(CITY)
EB 248 TO TOLL BR			
(GOVT)	0570/0481	0570/0481	(APRA) TO TR 22 BRIDGE
			SITGREAVES ST
		0570/0292	(CITY)
			UNKNOWN AL
		0570/0164	(CITY)
	127602 FT	128243 FT	2 0 48019 7 00 0027+72
			THIRD ST
			(TBC)
THIRD ST			
(SR2023 SEG 0014/0000)	0570/0000	0570/0000	LENGTH(AH 1423 BK 0915)
BANK ST			
(CITY)	0560/0665		
			BANK ST
		0560/0632	(CITY)
			SR 8012 SH
			(SR8012 SEG 0010/0212)
			FOURTH ST
			(CITY)
		0560/0348	
	126687 FT	127328 FT	2 0 48019 0 00 0009+75
			NC BUSHKILL ST
BUSHKILL ST			
(CITY)	0560/0000	0560/0000	LENGTH(AH 0915 BK 2058)
			NC PEARL ST
			LOCUST ST
PEARL ST			
(CITY)	0550/0601	0550/0601	(CITY)
			CHURCH ST
CHURCH ST			
(CITY)	0550/0230	0550/0230	(CITY)
SEVENTH ST			
(CITY)	0550/0113		
	124629 FT	125270 FT	2 0 48019 0 00 0029+93
			NORTHAMPTON ST
			(TBC)
			NC PROSPECT AV
			SEVENTH ST
			(CITY)
WOOD AV			
(TBC)	0550/0000	0550/0000	LENGTH(AH 2058 BK 1978)
			MULBERRY ST

DIR: E TOTAL LEN: 24.558 MI. DIST: 05-5 SR: 248
LEFT MUN: EASTON CITY C RIGHT MUN: EASTON CITY C

		0540/1380	(CITY) NINTH ST (CITY)
		0540/1190	TENTH ST (CITY)
		0540/0801	
WARREN ST (CITY)	0540/0520		
		0540/0266	ELEVENTH ST (CITY)
	122651 FT	123292 FT	1 0 00175 0 00 0057+82
		S 0540/0000	ELDER ST (CITY) LENGTH(AH 1978 BK 1875)
		0530/1609	TWELFTH ST (CITY)
		0530/1348	CHERRY ST (CITY)
THIRTEENTH ST (SR2019 SEG 0010/0000)	0530/1078	0530/1078	THIRTEENTH ST (SR2020 SEG 0190/1962)
		0530/0807	PEACH ST (CITY)
		0530/0546	FOURTEENTH ST (CITY)
		0530/0282	RASPBERRY ST (CITY)
	120776 FT	121417 FT	1 0 00175 0 00 0076+65
		S 0530/0000	FIFTEENTH ST (CITY) EASTON CITY WILSON B LENGTH(AH 1875 BK 2494)
		0520/2215	ROSE ST (BORO)
CARLY ST (BORO)	0520/2081		
		0520/1960	SIXTEENTH ST (BORO)
		0520/1656	APPLE ST (BORO)
		0520/1484	SEVENTEENTH ST (BORO)
UNKNOWN ALLEY (BORO)	0520/1312		
		0520/1183	EIGHTEENTH ST (BORO)

DIR: E TOTAL LEN: 24.558 MI. DIST: 05-5 SR: 248
LEFT MUN: WILSON B RIGHT MUN: WILSON B

LEFT	RIGHT
EIGHTEENTH ST (BORO) 0520/1078	0520/1078
WRIGHT ST (BORO) 0520/0752	
NINETEENTH ST (BORO) 0520/0521	
TWENTIETH ST (BORO) 0520/0288	
118282 FT	118923 FT 1 0 00175 0 00 0101+41
	TWENTIETH ST (BORO)
	5 0520/0000 LENGTH(AH 2494 BK 2711)
BORO AL (BORO) 0510/2550	
TWENTYFIRST ST (BORO) 0510/2186	
	TWENTYFIRST ST (BORO)
	0510/2119
	TWENTYSECOND ST (BORO)
	0510/1621
	FERRY ST (BORO)
	0510/0727
	WILSON PALMER T
	0510/0420
	FROM 2024/0010 SH (CONN)
	0510/0142
115571 FT	116212 FT 1 0 00175 0 00 0124+36
	WOOD AV (SR2024 SEG 0010/0787)
	MFC BEGIN = B
	5 0510/0000 LENGTH(AH 2711 BK 2734)
US 22 OP ID 48/0022/0200/0304 0491/2442	US 22 OP ID 48/0022/0200/0304 0490/2406
	FROM 2012/0190 SH (CONN) 0490/2236
TWENTYFIFTH ST (SR2012 SEG 0190/1240) (SR2012 SEG 0191/1284)	TWENTYFIFTH ST (SR2012 SEG 0190/1240) (SR2012 SEG 0191/1284)
NC NORTHAMPTON ST	NC NORTHAMPTON ST
NORTHAMPTON ST (T883) 0491/2116	NORTHAMPTON ST (T883) 0490/2138
BMSEN 48/0248/0490/2032 0491/2063	BMSEN 48/0248/0490/2032 0490/2055
0 0 00000 0 00 0000+00	0 0 00000 0 00 0000+00
TR.BUSHKILL	TR.BUSHKILL
BMSBG 48/0248/0490/2032 0491/2040	BMSBG 48/0248/0490/2032 0490/2032

DIR: E TOTAL LEN: 24.558 MI. DIST: 05-5 SR: 248
LEFT MUN: PALMER T RIGHT MUN: PALMER T

LEFT		RIGHT	
		0490/1989	LC TO NORTHAMPTON ST (CONN)
TO 2040/0010 SH (CONN)	0491/1816		
SALES ST (T719)			SALES ST (T719)
SALES ST (SR2040 SEG 0010/0000)			SALES ST (SR2040 SEG 0010/0000)
	0491/1707	0490/1706	
FROM 2040/0010 SH (CONN)	0491/1580		
PHILIP ST (T760)	0491/0946	0490/0949	PHILIP ST (T760)
LAWNHERST AV (T820)			LAWNHERST AV (T820)
	0491/0679	0490/0674	
KATHRYN ST (T758)	0491/0218	0490/0230	KATHRYN ST (T758)
1 0 00175 0 00 0156+00 112802 FT		113478 FT	1 0 00175 0 00 0156+09
AICHER DR (T863)			AICHER DR (T863)
LENGTH(AH 2769 BK 1501)	0491/0000	0490/0000	LENGTH(AH 2734 BK 1516)
JEWEL ST (T756)	0481/0997	0480/1021	JEWEL ST (T756)
		0480/0265	LC TO PARK AV (CONN)
1 0 00175 0 00 0173+68 111301 FT		111962 FT	1 0 00175 0 00 0173+68
PARK AV (T938)			PARK AV (T938)
MFC BEGIN = B			MFC BEGIN = B
LENGTH(AH 1501 BK 2600)	0481/0000	0480/0000	LENGTH(AH 1516 BK 2600)
		0470/2373	BMSEN 48/0248/0480/0229
			1 0 00175 0 00 0197+32
			TR.BUSHKILL
		0470/2356	BMSBG 48/0248/0480/0229
LC TO CREST BL (CONN)	0470/0421	0470/0421	LC FROM OLD NAZARETH RD (CONN)
			OLD NAZARETH RD (T898)
CREST BL (TWP)	0470/0321	0470/0321	
LC FROM CREST BL (CONN)	0470/0188	0470/0188	LC TO OLD NAZARETH RD (CONN)

DIR: E TOTAL LEN: 24.558 MI. DIST: 05-5 SR: 248
LEFT MUN: PALMER T RIGHT MUN: PALMER T

	108701 FT	109362 FT	1 0 00175 0 00 0197+32 UNKNOWN RD (PRDR)
		0470/0000	LENGTH(AH 2600 BK 2211)
NORTHGATE BL (T518)	0460/1388	0460/1388	NEWBURG RD (SR3020 SEG 0140/2851)
1 0 00175 0 00 0219+37 VAN BUREN RD (TBC)	106490 FT 0460/0000	107151 FT 0460/0000	VAN BUREN RD (TWP) LENGTH(AH 2211 BK 2510)
KINGSTON RD (SR2032 SEG 0014/0000)	0450/1078	0450/1078	KINGSTON RD (T947)
1 0 00175 0 00 0244+22 NORTHWOOD AV (T962)	103980 FT 0450/0000	104641 FT 0450/0000	NORTHWOOD AV (T928) LENGTH(AH 2510 BK 1034)
	102946 FT	103607 FT 0444/0000	1 0 00175 0 00 0254+18 MFC BEGIN = B LENGTH(AH 1034 BK 1794)
BMSEN 48/0248/0440/1264 0 0 00000 0 00 0000+00 T.SHOENECK	0441/1294	0440/1292	BMSEN 48/0248/0440/1264 0 0 00000 0 00 0000+00 T.SHOENECK
BMSBG 48/0248/0440/1264 LC TO CORRIERE RD (CONN)	0441/1266 0441/1245	0440/1264	BMSBG 48/0248/0440/1264
		0440/1218	LC FROM CORRIERE RD (CONN)
CORRIERE RD (TWP)	0441/1151	0440/1146	CORRIERE RD (TWP)
LC FROM CORRIERE RD (CONN)	0441/1085		
		0440/1043	LC TO CORRIERE RD (CONN)
PALMER LOWER NAZARETH T	0441/1023	0440/1023	PALMER LOWER NAZARETH T

DIR: E TOTAL LEN: 24.558 MI. DIST: 05-5 SR: 248
LEFT MUN: PALMER T RIGHT MUN: PALMER T

LC TO MALL ENTRANCE
(CONN) 0441/0114

1 0 00175 0 00 0254+18 101152 FT
ENTRANCE TO WALMART
(PRDR)
ENTRANCE TO WEGMANS
(PRDR)

LENGTH(AH 1794 BK 2573) 0441/0000
LC FROM WAL MART EXIT
(PRDR) 0431/2468

RAMP M RD
(SR8005 SEG 0760/0000)
0431/1885

RAMP K RD
(SR8005 SEG 0750/1119)
0431/1857

PA 33 NB
OP ID 48/0033/0070/0000 0431/1374

PA 33 SB
OP ID 48/0033/0071/0000 0431/1220
LC TO UNKNOWN RD
(CONN) 0431/0868
RAMP L RD
(SR8005 SEG 0260/1219)
UNKNOWN RD
(TWP) 0431/0782

RAMP J RD
(SR8005 SEG 0250/0000)
UNKNOWN RD
(TWP) 0431/0753

LC FROM UNKNOWN RD
(CONN) 0431/0622

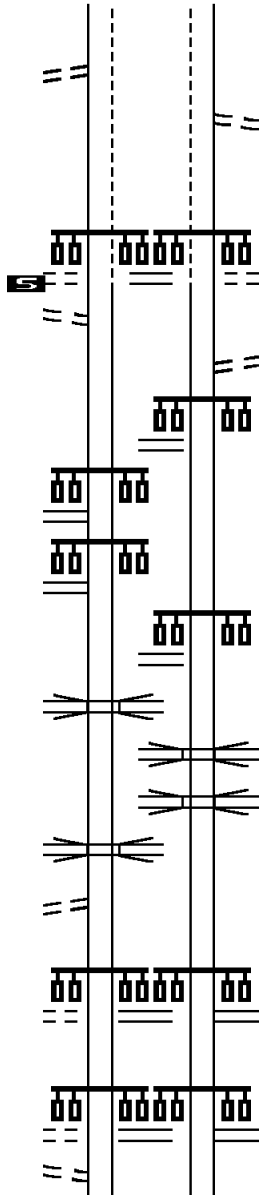

0440/0086 LC FROM WEGMANS PZ
101813 FT (CONN)
1 0 00175 0 00 0260+15
ENTRANCE TO WALMART
(PRDR)
ENTRANCE TO WEGMANS
(PRDR)

0440/0000 LENGTH(AH 1794 BK 2567)

0430/2470 LC TO WEGMANS PZ
(CONN)
RAMP M RD
(SR8005 SEG 0760/0000)
0430/1905

RAMP K RD
(SR8005 SEG 0750/1119)
0430/1877

PA 33 NB
0430/1395 OP ID 48/0033/0070/0000
PA 33 SB
0430/1244 OP ID 48/0033/0071/0000

RAMP L RD
(SR8005 SEG 0260/1219)
UNKNOWN RD
(TWP) 0430/0802

RAMP J RD
(SR8005 SEG 0250/0000)
UNKNOWN RD
(TWP) 0430/0778

DIR: E TOTAL LEN: 24.558 MI. DIST: 05-5 SR: 248
LEFT MUN: LOWER NAZARETH T RIGHT MUN: LOWER NAZARETH T

1 0 00175 0 00 0285+69	098579 FT	099246 FT	1 0 00175 0 00 0285+69
LENGTH(AH 2573 BK 1026)	0431/0000	0430/0000	LENGTH(AH 2567 BK 1026)
LC TO PROLOGIS RD			LC FROM PROLOGIS RD
(CONN)	0425/0732	0424/0732	(CONN)
PROLOGIS RD			PROLOGIS RD
(TWP)			(TWP)
	0425/0637	0424/0637	
LC FROM PROLOGIS RD			LC TO PROLOGIS RD
(CONN)	0425/0543	0424/0543	(CONN)
1 0 00175 0 00 0308+58	097553 FT	098220 FT	1 0 00175 0 00 0308+58
MFC BEGIN = B			MFC BEGIN = B
LENGTH(AH 1026 BK 0570)	0425/0000	0424/0000	LENGTH(AH 1026 BK 0570)
	096983 FT	097650 FT	1 0 00175 0 00 0314+28
			HOLLO RD
			(T499)
		0420/0000	LENGTH(AH 0570 BK 1538)
	095445 FT	096112 FT	1 0 00175 0 00 0330+03
			NC NAZARETH RD
		0410/0000	LENGTH(AH 1538 BK 3804)
		0400/3172	BMSEN 48/0248/0400/3154
			0 0 00000 0 00 0000+00
			BR.SHOENECK
		0400/3154	BMSBG 48/0248/0400/3154
ESSROC INDUSTRIAL RD			
(PRDR)	0400/2873		
ESSROC INDUSTRIAL RD			
(PRDR)	0400/2054		
ESSROC INDUSTRIAL RD			
(PRDR)	0400/1799		
LOWER NAZARETH			
NAZARETH B	0400/1659		
			LC FROM JANDY BL
		0400/1094	(CONN)
			JANDY BL
			(TWP)
			LOWER NAZARETH
		0400/1005	NAZARETH B
			LC TO JANDY BL
		0400/0908	(CONN)
	091641 FT	092308 FT	1 0 00175 0 01 0369+59

DIR: E TOTAL LEN: 24.558 MI. DIST: 05-5 SR: 248
LEFT MUN: NAZARETH B RIGHT MUN: NAZARETH B

			NC EASTON RD BROAD ST (BORO)
		INTER-BK	EASTON RD (SR0191 SEG 0110/0000)
BROAD ST (SR0191 SEG 0110/0000)	0400/0000 091641 FT	0400/0000 092308 FT	LTH AH 003804 BK 000100
		7392/0000 INTER-AHD	LTH AH 000100 BK 003020 EASTON RD (SR0191 SEG 0100/0000)
			NAZARETH BATH PK (SR0191 SEG 0100/0000)
		0390/3020	LOWER NAZARETH T
GREEN ST (TWP)	0390/2979	0390/2979	
			TR.SHOENECK STRUCTURE LENGTH 11 FT
		0390/2853	BMSID 48/0248/0390/2853
		0390/1665	LC FROM GIANT PLAZA (CONN)
			ENTRANCE TO GIANT PLAZA (PRDR)
		0390/1611	
		0390/1545	LC TO GIANT PLAZA (CONN)
	088621 FT	089288 FT	1 0 00175 0 01 0408+29
			GEORGETOWN RD (T483)
		0390/0000	LENGTH(AH 3020 BK 2167)
			LOWER NAZARETH
		0380/1756	UPPER NAZARETH T
		0380/1433	(AAR 851945W)#TRKS 01 (APRA) ESSROC MATERIALS
PRIVATE DR (PRDR)	0380/1138	0380/1138	PRIVATE DR (PRDR)
PRIVATE DR (PRDR)	0380/0575	0380/0575	(APRA) ESSROC MATERIALS
1 0 00175 0 01 0430+62	086454 FT	087121 FT	
NAZARETH UPPER NAZARETH T	0380/0000	0380/0000	LENGTH(AH 2167 BK 2874)

DIR: E TOTAL LEN: 24.558 MI. DIST: 05-5 SR: 248
LEFT MUN: UPPER NAZARETH T RIGHT MUN: UPPER NAZARETH T

		0370/0999	CHRISTIAN SPRINGS RD (T503)
	083580 FT	084247 FT	1 0 00175 0 01 0458+95
GRACEDALE AV (SR4002 SEG 0010/0000)	0370/0000	5 0370/0000	ALMS HOUSE RD (T510) LENGTH(AH 2874 BK 1212)
		0360/0496	BMSEN 48/0248/0360/0469
			1 0 00175 0 01 0466+40
			B.MONOCACY
		0360/0469	BMSBG 48/0248/0360/0469
	082368 FT	083035 FT	1 0 00175 0 01 0471+08
			DANIELS RD (SR0946 SEG 0280/0000)
		5 0360/0000	LENGTH(AH 1212 BK 2906)
		0350/0932	NEW ENGLAND DR (TWP)
		0350/0147	LEHIGH LN (TWP)
	079462 FT	080129 FT	1 0 00175 0 01 0499+97
		5 0350/0000	LENGTH(AH 2906 BK 2669)
		0340/1710	(APRA) STEEL MGMT SYSTE ENTR TO STEEL MGMT SYST (PRDR)
	076793 FT	077460 FT	1 0 00175 0 01 0526+44
			GUN CLUB RD (T506)
PENN ALLEN RD (T505)	0330/1750	5 0340/0000	LENGTH(AH 2669 BK 2311)
MICHAELS SCHOOL RD			

DIR: E TOTAL LEN: 24.558 MI. DIST: 05-5 SR: 248
LEFT MUN: UPPER NAZARETH T RIGHT MUN: UPPER NAZARETH T

(T512) 0330/1078

074482 FT

075149 FT 1 0 00175 0 01 0549+89
0330/0000 LENGTH(AH 2311 BK 2957)

0320/1588 BMSEN 48/0248/0320/1555
1 0 00175 0 01 0563+76
E.BR.MONOCAC
0320/1555 BMSBG 48/0248/0320/1555

PENN DIXIE RD
(T504) 0320/1395

MAYFAIR PL
(BORO) 0320/0137
071525 FT

072192 FT 1 0 00175 0 01 0579+47
NC BATH PK
UPPER NAZARETH
BATH BOROUGH B
0320/0000 LENGTH(AH 2957 BK 2027)
WOLF ST
0310/1593 (BORO)
BROAD ST
CHRISTMAS AV
(BORO) 0310/1140 0310/1140 (BORO)

069498 FT

070165 FT 1 0 00175 0 01 0599+84
0310/0000 LENGTH(AH 2027 BK 1087)

FOUNTAIN ST
(BORO) 0300/0897

WABASH ST
0300/0868 (BORO)
WASHINGTON ST
0300/0640 (BORO)
CRAIG ST
0300/0466 (BORO)

ARCHIE LEIGH
(BORO) 0300/0333
068411 FT

069078 FT 1 0 00175 0 01 0610+75
WALNUT ST
(SR0512 SEG 0120/0000)

0300/0000 LENGTH(AH 1087 BK 1039)

PAVLOV PL
(BORO) 0290/0873
CHESTNUT ST

DIR: E TOTAL LEN: 24.558 MI. DIST: 05-5 SR: 248
LEFT MUN: BATH BOROUGH B RIGHT MUN: BATH BOROUGH B

(SR0987 SEG 0070/0000)
NORTHAMPTON ST
(BORO) 0290/0736

NC NORTHAMPTON ST
0290/0736
HELFFERICK ST
0290/0517 (BORO)
MAIN ST
(SR3020 SEG 0010/0000)
NC CHESTNUT ST
UNION ST
0290/0275 (BORO)
0290/0136 BMSEN 48/0248/0290/0092
0 0 00000 0 00 0000+00
MONOCACY CK.
0290/0092 BMSBG 48/0248/0290/0092
067372 FT 068039 FT 1 0 00175 0 01 0620+48
NC MAIN ST
RACE ST
(SR0329 SEG 0140/2971)
S 0290/0000 LENGTH(AH 1039 BK 2563)

NORTHAMPTON ST
(TWP) 0280/2277

UNKNOWN ALLEY
0280/2230 (BORO)

UNKNOWN ALLEY
(TWP) 0280/2025
UNKNOWN ALLEY
(TWP) 0280/1774

MULBERRY ST
0280/1400 (TWP)

064809 FT 065476 FT 1 0 00471 0 00 0025+60
SNYDERS CHURCH RD
(T487)
BATH BOROUGH
EAST ALLEN T
S 0280/0000 LENGTH(AH 2563 BK 2453)

062356 FT 063023 FT 1 0 00471 0 00 0050+05
S 0270/0000 LENGTH(AH 2453 BK 2903)

DIR: E TOTAL LEN: 24.558 MI. DIST: 05-5 SR: 248
LEFT MUN: EAST ALLEN T RIGHT MUN: EAST ALLEN T

STONE POST RD (T489)	0260/1554	==		
			==	0260/1538 STONE POST RD (T489)
BEATRICE LN (T786)	0260/0529	==		
	059453 FT			060120 FT 1 0 00471 0 00 0079+25 AIRPORT RD (SR3023 SEG 0050/0770)
				NC WEST MAIN BL
			S	0260/0000 LENGTH(AH 2903 BK 2694)
PENNY DR (TWP)	0250/2569	==		
PENNY DR (TWP)	0250/2425	==		
GROUSE DR (SR4027 SEG 0010/0000)	0250/2166			
			==	0250/1903 SHADY LN (T775)
				0250/1600 EAST ALLEN MOORE T
	056759 FT			057426 FT 1 0 00471 0 00 0106+14 SICKLE RD (T494)
			== S	0250/0000 LENGTH(AH 2694 BK 3104)
DANNERSVILLE RD (T473)	0240/0018	==		
	053655 FT			054322 FT 1 0 00471 0 00 0137+00 DANNERSVILLE RD (T473)
			== S	0240/0000 LENGTH(AH 3104 BK 2201)

DIR: E TOTAL LEN: 24.558 MI. DIST: 05-5 SR: 248
LEFT MUN: MOORE T RIGHT MUN: MOORE T

051454 FT

052121 FT 1 0 00471 0 00 0159+54
0230/0000 LENGTH(AH 2201 BK 2935)

HOOVER AV
0220/1721 (T808)

1 0 00471 0 00 0188+60 048519 FT
HOKENDAUQUA DR
(SR4005 SEG 0010/0000) 0220/0000

049186 FT
0220/0000 LENGTH(AH 2935 BK 2272)

CIGAR RD
(T566)
0210/0265
046247 FT

046914 FT 1 0 00471 0 00 0211+30
ALLEN DR
(SR3021 SEG 0070/1325)
0210/0000 LENGTH(AH 2272 BK 2780)

POOL RD
0200/1728 (T557)

043467 FT

044134 FT 1 0 00471 0 00 0238+80
VILLAGE: BEERSVILLE
BEERSVILLE RD
(T559)
0200/0000 LENGTH(AH 2780 BK 2029)
BMSEN 48/0248/0190/1648
0190/1683
0 0 00000 0 00 0000+00
BRIDGE CLOSED
HOKENDAUQUA
0190/1648 BMSBG 48/0248/0190/1648
POOL RD
0190/1121 (T557)

VALLEY VIEW DR
(SR4008 SEG 0010/0000) 0190/0769

DIR: E TOTAL LEN: 24.558 MI. DIST: 05-5 SR: 248
LEFT MUN: MOORE T RIGHT MUN: MOORE T

			BMSEN 48/0248/0190/0666
		0190/0699	
			1 0 00471 0 00 0252+66
			BRIDGE CLOSED
			HOKENDAUQUA
		0190/0666	BMSBG 48/0248/0190/0666
COTTONWOOD RD (T474)	0190/0181		
LC FOR COTTONWOOD RD (CONN)	0190/0043		
	041438 FT	042105 FT	1 0 00471 0 00 0259+03
			VILLAGE: PETERSVILLE
			NC PHEASANT DR
			MOORE
			LEHIGH T
		S 0190/0000	LENGTH(AH 2029 BK 1732)
			POPULAR DR
		0180/1222	(T474)
CREEK RD (T561)	0180/0391		
			TR.INDIAN CK
			STRUCTURE LENGTH 9 FT
		0180/0344	BMSID 48/0248/0180/0344
			POPULAR DR
		0180/0305	(T635)
1 0 00471 0 00 0276+24	039706 FT	040373 FT	
KRATLER RD (T771)	0180/0000	S 0180/0000	LENGTH(AH 1732 BK 2173)
	037533 FT	038200 FT	1 0 00471 0 00 0298+35
			RHODODENDRON DR
			(T770)
		S 0170/0000	LENGTH(AH 2173 BK 1951)
BO RD (T767)	0160/1338		
MAGNOLIA DR (T635)	0160/0270		
	035582 FT	036249 FT	1 0 00471 0 00 0317+58
			GRANGER RD
			(T468)
		S 0160/0000	LENGTH(AH 1951 BK 2634)

DIR: E TOTAL LEN: 24.558 MI. DIST: 05-5 SR: 248
LEFT MUN: LEHIGH T RIGHT MUN: LEHIGH T

032948 FT

033615 FT 1 0 00471 0 00 0343+85
WALNUT DR
(SR4003 SEG 0110/0000)

S 0150/0000 LENGTH(AH 2634 BK 1918)

CINCHONA RD
0140/0561 (T755)
0140/0300 BMSEN 48/0248/0140/0220
1 0 00471 0 00 0360+23
INDIAN CREEK
0140/0220 BMSBG 48/0248/0140/0220

031030 FT

031697 FT 1 0 00471 0 00 0363+15
VILLAGE: PENNSVILLE
INDIAN TRAIL RD
(T811)

S 0140/0000 LENGTH(AH 1918 BK 2725)

0130/1338 BMSEN 48/0248/0130/1322
1 0 00471 0 00 0377+00
TR.INDIAN CK
0130/1322 BMSBG 48/0248/0130/1322

028305 FT

028972 FT 1 0 00471 0 00 0389+65
S 0130/0000 LENGTH(AH 2725 BK 2909)
TR.INDIAN CK
STRUCTURE LENGTH 12 FT
0120/2631 BMSID 48/0248/0120/2671

TR.INDIAN CK
STRUCTURE LENGTH 9 FT
0120/1935 BMSID 48/0248/0120/1935
LOCUST DR
0120/1765 (T633)

HICKORY RD
(T642) 0120/1765

RECKER DR
(T641) 0120/1153

DIR: E TOTAL LEN: 24.558 MI. DIST: 05-5 SR: 248
LEFT MUN: LEHIGH T RIGHT MUN: LEHIGH T

	025396 FT		026063 FT 1 0 00471 0 00 0420+05
			5 0120/0000 LENGTH(AH 2909 BK 2715)
SYCAMORE DR (T635)	0110/1970		
			CHERRY RD
			0110/1118 (T635)
	022681 FT		023348 FT 1 0 00471 0 00 0446+62
			BLUE MOUNTAIN DR
			(SR4001 SEG 0060/0000)
			5 0110/0000 LENGTH(AH 2715 BK 3841)
			HAWTHORN RD
			0100/2720 (T713)
			HAWTHORN RD
			0100/0954 (T713)
CASHEW DR (T541)	0100/0376		
	018840 FT		019507 FT 1 0 00471 0 00 0484+85
			VILLAGE: CHERRYVILLE
			MAPLE DR
			(SR4020 SEG 0040/2041)
			5 0100/0000 LENGTH(AH 3841 BK 2565)
			0090/1462 BMSEN 48/0248/0090/1450
			0 0 00000 0 00 0000+00
			TR.BERTSCH
			0090/1450 BMSBG 48/0248/0090/1450
MUNICIPAL RD (T556)	0090/1395		MUNICIPAL RD
			0090/1395 (T556)
			0090/0959 BMSEN 48/0248/0090/0947
			1 0 00471 0 00 0501+46
			TR.BERTSCH
			0090/0947 BMSBG 48/0248/0090/0947
	016275 FT		016942 FT 1 0 00471 0 00 0512+00
			EVERGREEN RD

DIR: E TOTAL LEN: 24.558 MI. DIST: 05-5 SR: 248
LEFT MUN: LEHIGH T RIGHT MUN: LEHIGH T

			(T532)
		0090/0000	LENGTH(AH 2565 BK 2070)
			CREEK RD
		0080/1893	(T781)
1 0 00471 0 00 0531+28	014205 FT	014872 FT	
CEDAR DR			
(T511)	0080/0000	0080/0000	LENGTH(AH 2070 BK 2807)
		0070/2295	BMSEN 48/0248/0070/2252
			1 0 00471 0 00 0537+16
			BERTSCH CK.
		0070/2252	BMSBG 48/0248/0070/2252
			ASPEN DR
		0070/0929	(T545)
	011398 FT	012065 FT	1 0 00471 0 00 0559+67
			(APRA) LIVENGOOD EXCAVA
			MOUNTAIN VIEW DR
			(TWP)
MOUNTAIN VIEW DR			
(SR0946 SEG 0010/0000)	0070/0000	0070/0000	LENGTH(AH 2807 BK 2820)
			(APRA) LIVENGOOD EXCAVA
			POPLAR DR
		0060/2000	(T763)
			SOUTH CYPRESS DR
		0060/1376	(T754)
	008578 FT	009245 FT	1 0 00471 0 00 0589+76
			VILLAGE: BERLINSVILLE
		0060/0000	LENGTH(AH 2820 BK 2672)
			TR.LEHIGH RV
			STRUCTURE LENGTH 12 FT
		0050/1929	BMSID 48/0248/0050/1929

DIR: E TOTAL LEN: 24.558 MI. DIST: 05-5 SR: 248
LEFT MUN: LEHIGH T RIGHT MUN: LEHIGH T

CYPRESS DR
(T754) 0050/0294

1 0 00471 0 00 0620+29 005906 FT
CYPRESS DR
(T754) 0050/0000

1 0 00471 0 00 0637+97 003534 FT
TIMBERLINE RD
(T814) 0040/0000

001703 FT

0 0 00000 0 00 0000+00 000822 FT
SR 0873 SH
(SR0873 SEG 0011/0162)
(SR0873 SEG 0010/0162)

LENGTH(AH 0881 BK 0822) 0021/0000

1 0 00163 0 00 0019+84 000000 FT
NC LEHIGH DR
SR 0248 SH REF-BK
(SR0248 SEG 0131/3085)
MFC BEGIN = B
LENGTH(AH 0822 BK 0000) 0011/0000

CYPRESS DR
0050/0280 (T754)
006573 FT
0050/0000 LENGTH(AH 2672 BK 2372)

004201 FT
0040/0000 LENGTH(AH 2372 BK 1831)

002370 FT 1 0 00471 0 00 0658+34
RIVERVIEW AV
(SR0145 SEG 0140/1974)

MFC BEGIN = B
0030/0000 LENGTH(AH 1831 BK 0881)

TO 0145/0140 SH
0020/0571 (CONN)
FROM 0873/0010 SH
0020/0084 (CONN)
001489 FT 1 0 00175 7 00 0106+91
SR 0873 SH
(SR0873 SEG 0010/0162)
(SR0873 SEG 0011/0162)
0020/0000 LENGTH(AH 0881 BK 1489)
TO 0873/0011 SH
0010/1309 (CONN)

000000 FT 1 0 00163 0 00 0019+84
NC LEHIGH DR
REF-BK LEHIGH DR
(SR0248 SEG 0130/2377)
MFC BEGIN = B
BK-CARBON (13)
0010/0000 LENGTH(AH 1489 BK 0000)

DIR: N TOTAL LEN: 22.161 MI. DIST: 05-5 SR: 191
LEFT MUN: UPPER MT BETHEL T RIGHT MUN: UPPER MT BETHEL T

117010 FT

117010 FT AH-MONROE (45)
REF-AHD MOUNTAIN RD
0490/2797 (SR0191 SEG 0010/0000)

FOX GAP RD
0490/0908 (T743)

114213 FT

114213 FT 2 0 48064 0 00 0124+22
0490/0000 LENGTH(AH 2797 BK 2386)

DIR: N TOTAL LEN: 22.161 MI. DIST: 05-5 SR: 191
LEFT MUN: UPPER MT BETHEL T RIGHT MUN: UPPER MT BETHEL T

111827 FT

111827 FT 2 0 48064 0 00 0100+05
S 0480/0000 LENGTH(AH 2386 BK 2627)

109200 FT

109200 FT 2 0 48064 0 00 0073+78
S 0470/0000 LENGTH(AH 2627 BK 2498)

POLLY ACRES DR
(PRDR) 0460/1102 ==

106702 FT

106702 FT 2 0 48064 0 00 0050+08
S 0460/0000 LENGTH(AH 2498 BK 2469)

104233 FT

104233 FT 2 0 48064 0 00 0025+39
NC SR 0191 SH
S 0450/0000 LENGTH(AH 2469 BK 2544)

W.FK MARTINS
STRUCTURE LENGTH 17 FT
0440/1913 BMSID 48/0191/0440/1913

101689 FT

101689 FT 2 0 48064 0 00 0000+00
LAKE MINSI DR
(SR1020 SEG 0070/0000)
NC VALLEY VIEW DR
S 0440/0000 LENGTH(AH 2544 BK 1824)

BANGOR RD
(SR1020 SEG 0070/0000) 0440/0000

DIR: N TOTAL LEN: 22.161 MI. DIST: 05-5 SR: 191
LEFT MUN: UPPER MT BETHEL T RIGHT MUN: UPPER MT BETHEL T

099865 FT

099865 FT 2 0 48035 0 01 0529+35
NC SR 0191 SH
0430/0000 LENGTH(AH 1824 BK 3531)

SHOOKTOWN RD
(TWP) 0420/1186

UPPER MT BETHEL
0420/1171 WASHINGTON T

FOX GAP AV
0420/0065 (T725)
096334 FT

2 0 48035 0 01 0494+22 096334 FT
NORTH ST
(SR1022 SEG 0010/3292) 0420/0000

0420/0000 LENGTH(AH 3531 BK 2372)
0410/2025 BMSEN 48/0191/0410/2000
2 0 48035 0 00 0492+13
TR.MARTINS
0410/2000 BMSBG 48/0191/0410/2000
WEBSTER ST
(TWP)
WASHINGTON
0410/1804 ROSETO B
WASHINGTON ST
0410/1464 (BORO)
JEWEL ST
0410/1062 (BORO)
COLUMBUS AV
(BORO)
0410/0729
FERN ST
0410/0398 (BORO)
FRANKLIN ST
0410/0068 (BORO)
093962 FT 2 0 48035 0 00 0471+74
NC ROSETO AV
0410/0000 LENGTH(AH 2372 BK 2400)

093962 FT

CLAY ST
(BORO) 0410/0000
LC FOR CLAY ST
(CONN) 0400/2242

ROSETO
0400/1463 BANGOR BOROUGH B

DIR: N TOTAL LEN: 22.161 MI. DIST: 05-5 SR: 191
LEFT MUN: ROSETO B RIGHT MUN: ROSETO B

LEFT	RIGHT
2 0 48035 0 00 0448+37 091562 FT	091562 FT
FOURTH ST	
(BORO) 0400/0000	0400/0000 LENGTH(AH 2400 BK 1603)
	PENNSYLVANIA AV
2 0 48035 0 00 0431+35 089959 FT	089959 FT (SR1033 SEG 0010/0000)
PENNSYLVANIA AV	
(BORO) 0390/0000	0390/0000 LENGTH(AH 1603 BK 1289)
UNNAMED AL	
(BORO) 0380/1127	
BANGOR ST	
(BORO) 0380/0950	
	MUNICIPAL DR
	0380/0543 (BORO)
	MARKET ST
	(SR0512 SEG 0440/1063)
	0380/0402
088670 FT	088670 FT 2 0 48035 0 00 0418+44
	NC N 1ST ST
	BROADWAY ST
	(BORO)
BROADWAY ST	
(SR1016 SEG 0130/0926) 0380/0000	0380/0000 LENGTH(AH 1289 BK 2183)
	CHESTNUT ST
	0370/1834 (BORO)
WALNUT ST	
(BORO) 0370/1469	
JONES AV	
(BORO) 0370/0944	
CHURCH ST	
(BORO) 0370/0576	
086487 FT	086487 FT 2 0 48036 0 00 0374+80
	MESSINGER ST
	(SR1018 SEG 0010/0000)
	0370/0000 LENGTH(AH 2183 BK 2165)
084322 FT	084322 FT 2 0 48035 0 00 0396+83
	NC S 1ST ST
	BANGOR BOROUGH
	WASHINGTON T

DIR: N TOTAL LEN: 22.161 MI. DIST: 05-5 SR: 191
LEFT MUN: BANGOR BOROUGH B RIGHT MUN: BANGOR BOROUGH B

LEFT		RIGHT
		5 0360/0000 LENGTH(AH 2165 BK 2190)
STILES RD (T718)	0350/1497	NC SR 0191 SH
2 0 48035 0 00 0374+93 082132 FT		082132 FT
OAK RD (T713)	0350/0000	5 0350/0000 LENGTH(AH 2190 BK 2137)
2 0 48035 0 00 0353+22 079995 FT		079995 FT
SCHOOL RD (T748)	0340/0000	5 0340/0000 LENGTH(AH 2137 BK 2717)
MIDWAY TE (T747)	0330/2154	0330/2154 FLICKSVILLE RD (T708)
		0330/1472 FLICKSVILLE RD (T708)
PLUSH ST (T722)	0330/1318	NC WASHINGTON BL
		0330/1142 BMSEN 48/0191/0330/1128 2 0 48035 0 00 0326+64 TRIB TO WALTZ CREEK
		0330/1128 BMSBG 48/0191/0330/1128
	077278 FT	077278 FT 2 0 48035 0 00 0326+64 VILLAGE: MEYERSCROSSING
MOLLASES RD (T696)	0330/0000	5 0330/0000 LENGTH(AH 2717 BK 2453)
O W RD (T681)	0320/2334	
		0320/2281 BMSEN 48/0191/0320/2239 2 0 48035 0 00 0324+22 WALTZ CREEK
		0320/2239 BMSBG 48/0191/0320/2239
MILL RD (SR1014 SEG 0050/3263)	0320/2122	
		0320/1900 ACKERMANVILLE RD (T680)

DIR: N TOTAL LEN: 22.161 MI. DIST: 05-5 SR: 191
LEFT MUN: WASHINGTON T RIGHT MUN: WASHINGTON T

074825 FT

074825 FT 2 0 48035 0 00 0301+42
S 0320/0000 LENGTH(AH 2453 BK 2224)

072601 FT

072601 FT 2 0 48035 0 00 0275+13
S 0310/0000 LENGTH(AH 2224 BK 2533)

WASHINGTON
0300/0443 PLAINFIELD T
FRANKLIN HILL RD
0300/0088 (SR1013 SEG 0080/1497)

070068 FT

070068 FT 2 0 48035 0 00 0253+92
NC SR 0191 SH
S 0300/0000 LENGTH(AH 2533 BK 2725)

2 0 48035 0 00 0226+72 067343 FT
PEN ARGYL RD
(SR1011 SEG 0010/0000) 0290/0000

067343 FT
S 0290/0000 LENGTH(AH 2725 BK 2497)

064846 FT

064846 FT 2 0 48035 0 00 0201+93
MUD RUN RD
(T660)
S 0280/0000 LENGTH(AH 2497 BK 2687)

HOWER RD
(T653) 0270/1407

KESSLERVILLE RD

DIR: N TOTAL LEN: 22.161 MI. DIST: 05-5 SR: 191
LEFT MUN: PLAINFIELD T RIGHT MUN: PLAINFIELD T

0270/1037 (SR1009 SEG 0130/3731)

062159 FT

062159 FT 2 0 48035 0 00 0171+75
0270/0000 LENGTH(AH 2687 BK 2467)

GAP VIEW RD
0260/1497 (T625)

059692 FT

059692 FT 2 0 48035 0 00 0147+08
0260/0000 LENGTH(AH 2467 BK 2513)

BREIDINGER RD
0250/1870 (T726)

057179 FT

057179 FT 2 0 48035 0 00 0121+95
0250/0000 LENGTH(AH 2513 BK 2596)

BOOKS HILL RD
(T650)
0242/1658

BANGOR RD
0242/0415 (TWP)
0242/0098 BMSEN 48/0191/0242/0000
054583 FT

054583 FT 2 0 48035 0 00 0096+03
LIT.BUSHKILL
BMSBG 48/0191/0242/0000
0242/0000 LENGTH(AH 2596 BK 2402)

052181 FT

052181 FT 2 0 48035 0 00 0074+76
0232/0000 LENGTH(AH 2402 BK 2434)

SCHOOL RD
(T622)
0220/1935

DIR: N TOTAL LEN: 22.161 MI. DIST: 05-5 SR: 191
LEFT MUN: PLAINFIELD T RIGHT MUN: PLAINFIELD T

		0220/1260	ENGLER RD (T624)
	049747 FT	049747 FT	2 0 48035 0 00 0050+01 VILLAGE: ENGLER
		S 0220/0000	LENGTH(AH 2434 BK 2365)
BELFAST RD (SR1012 SEG 0050/1883)	0210/1050		
	047382 FT	047382 FT	2 0 48035 0 00 0026+70
		S 0210/0000	LENGTH(AH 2365 BK 2716)
		0200/1678	GALL RD (T619)
CLYDE RD (T709)	0200/1594		
DEBBIE LN (T710)	0200/1191		
2 0 48035 0 00 0000+00	044666 FT	044666 FT	
SULLIVAN TR (SR1005 SEG 0010/0000)	0200/0000	NC BANGOR RD	
		S 0200/0000	LENGTH(AH 2716 BK 2672)
		0190/1555	PLAINFIELD STOCKERTOWN BOROUGH B
DOGWOOD LN (TWP)	0190/1155		
	041994 FT	041994 FT	1 0 00166 0 01 0324+05
ARIEL CT (TWP)	0190/0000		VILLAGE: KESSLERSVILLE
		S 0190/0000	LENGTH(AH 2672 BK 1692)
	040302 FT	040302 FT	1 0 00166 0 01 0307+44
		NC MAIN ST	
			MAIN ST

DIR: N TOTAL LEN: 22.161 MI. DIST: 05-5 SR: 191
LEFT MUN: STOCKERTOWN BOROUGH B RIGHT MUN: STOCKERTOWN BOROUGH B

			(SR2025 SEG 0120/1768)
			MFC BEGIN = C
		0180/0000	LENGTH(AH 1692 BK 3535)
RAMP L RD			RAMP L RD
(SR8007 SEG 0750/0000)			(SR8007 SEG 0750/0000)
RAMP K RD			RAMP K RD
(SR8007 SEG 0010/0949)			(SR8007 SEG 0010/0949)
	0171/2876	0170/2935	
BMSEN 48/0191/0170/2348	0171/2590	0170/2623	BMSEN 48/0191/0170/2348
0 0 00000 0 00 0000+00			0 0 00000 0 00 0000+00
PA 33 NB			PA 33 NB
BMSBG 48/0191/0170/2348	0171/2315	0170/2348	BMSBG 48/0191/0170/2348
RAMP M RD			RAMP M RD
(SR8007 SEG 0500/0874)			(SR8007 SEG 0500/0874)
RAMP J RD			RAMP J RD
(SR8007 SEG 0250/0000)			(SR8007 SEG 0250/0000)
	0171/2136	0170/2153	
(APRA) HERC CEM/STOCK M			(APRA) HERC CEM/STOCK M
FRIEDENSTAL AV			COMMERCE WY
(TWP)	0171/1503	0170/1511	(TWP)
(AAR 264250S)#TRKS 01	0171/1021	0170/1031	(AAR 264250S)#TRKS 01
STOCKERTOWN BOROUGH			
PALMER T	0171/0885		
BMSEN 48/0191/0170/0819	0171/0858	0170/0895	BMSEN 48/0191/0170/0819
			STOCKERTOWN BOROUGH
		0170/0888	PALMER T
0 0 00000 0 00 0000+00			0 0 00000 0 00 0000+00
BUSHKILL CK.			BUSHKILL CK.
BMSBG 48/0191/0170/0819	0171/0782	0170/0819	BMSBG 48/0191/0170/0819
		NC	INDUSTRIAL BLVD
			PALMER
		0170/0298	UPPER NAZARETH T
1 1 01019 0 00 0000+00 036785 FT			
NC INDUSTRIAL BLVD			
MFC BEGIN = C			
PALMER		036767 FT	1 1 01019 0 00 0000+00
UPPER NAZARETH T			MFC BEGIN = C
LENGTH(AH 3517 BK 3490)	0171/0000	0170/0000	LENGTH(AH 3535 BK 3490)
		0160/1696	(AAR 266270K)#TRKS 01

DIR: N TOTAL LEN: 22.161 MI. DIST: 05-5 SR: 191
LEFT MUN: UPPER NAZARETH T RIGHT MUN: UPPER NAZARETH T

	033295 FT		033277 FT	1 1 00915 0 00 0081+11
			S 0160/0000	LENGTH(AH 3490 BK 1710)
LONGVIEW DR (T541)	0150/1399	==		
HOPEWELL DR (T540)	0150/1010	==		
				ELEY ST
		==	0150/0926	(T524)
DEERFIELD DR (T539)	0150/0614	==		
				MEYERS ST
		==	0150/0569	(T523)
				FRIEDENSTHAL AV
SCHOENECK AV				(T514)
(T585)	0150/0166	== ==	0150/0166	
1 1 00915 0 00 0058+04	031585 FT		031567 FT	
HOCH ST (T535)	0150/0000	==	S 0150/0000	LENGTH(AH 1710 BK 3248)
MONROE ST (T525)	0140/2941	==		
				NEWPORT AV
		== ==	0140/2449	(T522)
				EL RENO AV
		== ==	0140/2034	(T533)
				ROSE INN AV
		== ==	0140/1365	(T518)
WILLLOWDALE AV (T575)	0140/0664	==		
				LIBERTY ST
		==	0140/0169	(T553)
			0140/0067	BMSEN 48/0191/0140/0051
				1 1 00915 0 00 0026+10
				SCHOENECK CK
			0140/0051	BMSBG 48/0191/0140/0051
	028337 FT		028319 FT	1 1 00915 0 00 0025+56
			NC EAST LAWN RD	
				UPPER NAZARETH
				NAZARETH B
HIGH ST (TWP)	0140/0000	==	S 0140/0000	LENGTH(AH 3248 BK 2517)
EAST NORTH ST (BORO)	0130/2226	==		
				MORAVIAN ST
		==	0130/1848	(BORO)
				CHESTNUT ST
		== ==	0130/1481	(BORO)
				EAST CENTER ST
				(BORO)
		==	NC NEW ST	

DIR: N TOTAL LEN: 22.161 MI. DIST: 05-5 SR: 191
LEFT MUN: NAZARETH B RIGHT MUN: NAZARETH B

LEFT		RIGHT
		NEW ST
		0130/1003 (BORO)
PINE ST		
(BORO) 0130/0757		
		WHITFIELD ST
		0130/0511 (BORO)
		CEDAR ST
		0130/0260 (BORO)
1 1 00915 0 00 0000+00 025820 FT		025802 FT
BUSHKILL CENTER RD		
(SR4025 SEG 0010/0000)		
EAST CENTER AV		NC CENTER ST
(BORO) 0130/0000		S 0130/0000 LENGTH(AH 2517 BK 2353)
		BELVIDERE ST
BELVIDERE ST		(BORO)
(SR4002 SEG 0030/3135) 0120/1655		0120/1655
WALNUT ST		WALNUT ST
(BORO) 0120/1183		(SR1002 SEG 0010/0000)
		0120/1183
		PROSPECT ST
		0120/0778 (BORO)
		PARK ST
		0120/0338 (BORO)
2 0 48043 0 01 0727+23 023467 FT		023449 FT
EVERGREEN ST		
(BORO) 0120/0000		S 0120/0000 LENGTH(AH 2353 BK 1149)
		SOUTH ST
		0110/0798 (BORO)
DELAWARE ST		
(BORO) 0110/0667		
		DRAINAGE
		STRUCTURE LENGTH 24 FT
		0110/0464 BMSID 48/0191/0110/0464
		0110/0212 (AAR 851948S)#TRKS 01
022318 FT		022300 FT 2 0 48043 0 01 0738+78
		EASTON RD
		(SR0248 SEG 0400/0000)
		NC BROAD ST
		BROAD ST
		(BORO)
		MFC BEGIN = C
		S 0110/0000 LENGTH(AH 1149 BK 0911)
		RACE ST
		0100/0737 (BORO)
		SPRUCE ST
		0100/0581 (BORO)
		WAMBOLD ST
		0100/0430 (BORO)

DIR: N TOTAL LEN: 22.161 MI. DIST: 05-5 SR: 191
LEFT MUN: NAZARETH B RIGHT MUN: NAZARETH B

LEFT		RIGHT	
			NAZARETH
		0100/0360	LOWER NAZARETH T
MAIN ST			
(BORO)	0100/0247	0100/0247	
1 0 00175 0 01 0378+28	021407 FT	021389 FT	
GREEN ST			
(BORO)			
NORTHAMPTON ST			NC EASTON RD
(SR0248 SEG 0390/3020)			
NAZARETH			MFC BEGIN = B
LOWER NAZARETH T	0100/0000	S 0100/0000	LENGTH(AH 0911 BK 3024)
			T.SHOENECK
			STRUCTURE LENGTH 13 FT
		0090/2507	BMSID 48/0191/0090/2507
LC TO SHOPPING CENTER			LC FROM JANDY BL
(CONN)	0090/2461	0090/2461	(CONN)
			JANDY BL
ENTR TO SHOPPING CENTER			(TWP)
(PRDR)	0090/2409	0090/2409	
LC FROM SHOPPING CENTER			LC TO JANDY BL
(CONN)	0090/2315	0090/2315	(CONN)
	018383 FT	018365 FT	1 0 00297 0 01 0582+68
			NC SR 0191 SH
		S 0090/0000	LENGTH(AH 3024 BK 3060)
CHRISTIAN SPRING RD			
(T501)	0080/1881		
	015323 FT	015305 FT	1 0 00297 0 01 0552+25
			HOLLO RD
			(T499)
		S 0080/0000	LENGTH(AH 3060 BK 2687)
			(APRA) DENNIS TRUCKING
			LONAT DR
		0070/1000	(T551)

DIR: N TOTAL LEN: 22.161 MI. DIST: 05-5 SR: 191
LEFT MUN: LOWER NAZARETH T RIGHT MUN: LOWER NAZARETH T

	012636 FT		012618 FT 1 0 00297 0 01 0525+33 GRADWOHL SWITCH RD (T497)
			0070/0000 LENGTH(AH 2687 BK 2951)
			(APRA) PENNDOT STOCKPIL ENTRANCE TO SHED
		POI	0060/2233 (GOVT)
DANIELS RD (SR0946 SEG 0310/2586)	0060/0467 009685 FT		0060/0467 009667 FT 1 0 00297 0 01 0496+00 VILLAGE: NEWBURG NEWBURG RD (SR3020 SEG 0080/1265)
			0060/0000 LENGTH(AH 2951 BK 1571)
	008114 FT		008096 FT 1 0 00297 0 01 0480+34
			0050/0000 LENGTH(AH 1571 BK 2373)
			BUTZTOWN RD 0040/1780 (T440)
			T.MONOCACY STRUCTURE LENGTH 9 FT
			0040/1398 BMSID 48/0191/0040/1398
STEUBEN RD (T481)	0040/1293		0040/1055 BMSEN 48/0191/0040/1043 1 0 00297 0 01 0466+98 T.MONOCACY
			0040/1043 BMSBG 48/0191/0040/1043
			W HECKTOWN RD (T438)
			0040/0166
HANOVERVILLE RD (T437)	0040/0089 005741 FT		0040/0089 005723 FT 1 0 00297 0 01 0456+48 SCHLEGEL AV (T493)
			0040/0000 LENGTH(AH 2373 BK 3180)

DIR: N TOTAL LEN: 22.161 MI. DIST: 05-5 SR: 191
LEFT MUN: LOWER NAZARETH T RIGHT MUN: LOWER NAZARETH T

				OLD NAZARETH PK
			0030/1470	(T433)
MIKRON RD				
(TWP)	0030/1154			
			0030/0980	BMSEN 48/0191/0030/0875
				1 0 00297 0 01 0433+44
				MONOCACY CK.
			0030/0875	BMSBG 48/0191/0030/0875
				LOWER NAZARETH
			0030/0437	BETHLEHEM TOWNSHIP T
			0030/0164	BMSEN 48/0191/0030/0000
	002561 FT		002543 FT	1 0 00297 0 01 0424+49
				MONOCACY CK.
				BMSBG 48/0191/0030/0000
			5 0030/0000	LENGTH(AH 3180 BK 1960)
				UNKNOWN RD
			0020/1890	(TWP)
BRODHEAD RD				
(T499)	0020/0610		0020/0610	
				BRODHEAD RD
			0020/0330	(T439)
	000601 FT		000583 FT	1 0 00297 0 01 0405+93
				MFC BEGIN = C
			5 0020/0000	LENGTH(AH 1960 BK 0583)
				FROM 8006/0510 SH
			0010/0565	(CONN)
RAMP C RD				RAMP C RD
(SR8006 SEG 0510/1093)				(SR8006 SEG 0510/1093)
	0011/0465		0010/0445	
RAMP D RD				RAMP D RD
(SR8006 SEG 0500/0000)				(SR8006 SEG 0500/0000)
	0011/0448		0010/0424	
				TO 8006/0500 SH
			0010/0251	(CONN)
1 0 00297 0 01 0398+79	000000 FT		000000 FT	1 0 00297 0 01 0398+79
US 22 EB				US 22 EB
OP ID 48/0022/0100/0234				OP ID 48/0022/0100/0234
NC NAZARETH PK				NC NAZARETH PK
NAZARETH PK	REF-BK	*	* REF-BK	NAZARETH PK
(SR3015 SEG 0081/2146)				(SR3015 SEG 0080/2155)
MFC BEGIN = C				MFC BEGIN = C
LENGTH(AH 0601 BK 0000)	0011/0000	5	5 0010/0000	LENGTH(AH 0583 BK 0000)

DIR: N TOTAL LEN: 6.426 MI. DIST: 05-5 SR: 145
LEFT MUN: LEHIGH T RIGHT MUN: LEHIGH T

033869 FT

033929 FT LEHIGH DR
(SR0248 SEG 0030/0000)
0140/1974

FROM 0248/0020 SH
(CONN)
0140/1853

031895 FT

031955 FT 1 0 00175 7 00 0079+31
S 0140/0000 LENGTH(AH 1974 BK 2838)

EAST VALLEY DR
(TWP)
0130/0139
029057 FT

029117 FT 1 0 00175 7 00 0048+79
S 0130/0000 LENGTH(AH 2838 BK 2098)

026959 FT

027019 FT 1 0 00175 7 00 0027+81
ALDER DR
(T548)
S 0120/0000 LENGTH(AH 2098 BK 2771)
TR.LEHIGH RV
STRUCTURE LENGTH 14 FT
0110/2694 BMSID 48/0145/0110/2516
NC RIVERVIEW DR
LEHIGH
0110/2221 WALNUTPORT B
LC FROM K-MART PLAZA
0110/1704 (CONN)
ENTRANCE TO K-MART PLAZ
(PRDR)

MAPLE ST
(BORO)
0110/1623

0110/1623

DIR: N TOTAL LEN: 6.426 MI. DIST: 05-5 SR: 145
LEFT MUN: WALNUTPORT B RIGHT MUN: WALNUTPORT B

LEFT		RIGHT	
		0110/1550	LC TO K-MART PLAZA (CONN)
CHESTNUT ST (BORO)	0110/1309		
SPRUCE ST (BORO)	0110/1099	0110/1099	PINE TREE DR (BORO)
		0110/0914	LEHIGH GAP ST (BORO)
OAK ST (BORO)	0110/0717		
GREEN ST (BORO)	0110/0285		
TO 4022/0020 SH (CONN)	0110/0197	0110/0197	OLD MAIN ST (BORO)
		0110/0118	FROM 4022/0030 SH (CONN)
	024188 FT	024248 FT	1 0 00175 7 00 0000+00
			MAIN ST (SR4022 SEG 0030/0000)
		0110/0000	MFC BEGIN = B LENGTH(AH 2771 BK 0643)
		0104/0555	TO 4022/0030 SH (CONN)
FROM 4022/0020 SH (CONN)	0105/0394		
1 0 00175 0 05 1221+05	023538 FT	023605 FT	1 0 00175 0 05 1221+05
MFC BEGIN = B LENGTH(AH 0650 BK 2128)	0105/0000	0104/0000	MFC BEGIN = B LENGTH(AH 0643 BK 2128)
LEHIGH GAP ST (BORO)	0100/1561		
		0100/1547	LEHIGH GAP ST (BORO)
	021410 FT	021477 FT	1 0 00175 0 05 1200+34
		0100/0000	LENGTH(AH 2128 BK 2054)
	019356 FT	019423 FT	1 0 00175 0 05 1179+80
		0090/0000	LENGTH(AH 2054 BK 2001)
LINCOLN AV (BORO)	0080/1925		
			VIEW DR

DIR: N TOTAL LEN: 6.426 MI. DIST: 05-5 SR: 145
LEFT MUN: WALNUTPORT B RIGHT MUN: WALNUTPORT B

		0080/1811	(BORO)
			(APRA) BECKER MOBILE HO
			PRIVATE DR
		0080/1506	(PRDR)
			WALNUTPORT
		0080/1444	LEHIGH T
LINCOLN AV (BORO)	0080/0411		
			LINDA DR
		0080/0359	(BORO)
	017355 FT	017422 FT	1 0 00175 0 05 1159+95
			NC BEST AV
		0080/0000	LENGTH(AH 2001 BK 2231)
			SANDY DR
		0070/2086	(TWP)
WASHINGTON DR (T756)	0070/1138		
			BIRCH DR
		0070/0478	(T530)
	015124 FT	015191 FT	1 0 00175 0 05 1137+64
		0070/0000	LENGTH(AH 2231 BK 2697)
		0060/1765	BMSEN 48/0145/0060/1725
			1 0 00175 0 05 1128+10
			BERTSH CK.
		0060/1725	BMSBG 48/0145/0060/1725
	012427 FT	012494 FT	1 0 00175 0 05 1110+85
		0060/0000	LENGTH(AH 2697 BK 3028)
1 0 00175 0 05 1070+75	009399 FT	009466 FT	
3 MILE LN (TWP)	0050/0000	0050/0000	LENGTH(AH 3028 BK 1330)

DIR: N TOTAL LEN: 6.426 MI. DIST: 05-5 SR: 145
LEFT MUN: LEHIGH T RIGHT MUN: LEHIGH T

1 0 00175 0 05 1057+45	008069 FT		008136 FT
LOWER 3 MILE LN			
(TWP)	0040/0000	==	0040/0000 LENGTH(AH 1330 BK 3513)
			MULBERRY DR
		==	0030/2635 (T540)
	004556 FT		004623 FT 1 0 00175 0 05 1020+71
			0030/0000 LENGTH(AH 3513 BK 2701)
			TR.LEHIGH
			STRUCTURE LENGTH 10 FT
			0024/1507 BMSID 48/0145/0024/1507
			WILLOW RD
		==	0024/0836 (T536)
	001855 FT		001922 FT 1 0 00175 0 04 1013+05
			MFC BEGIN = B
			0024/0000 LENGTH(AH 2701 BK 1922)
BLUE MOUNTAIN DR			BLUE MOUNTAIN DR
(SR4001 SEG 0014/0000)			(SR4001 SEG 0014/0000)
	0005/1411		0004/1440
			CONN TO SR 4001
			0004/1216 (SR9101 SEG 0010/0000)
BMSEN 48/0145/0004/0000	0005/1213		0004/1213 BMSEN 48/0145/0004/0000
			000000 FT 1 0 00000 0 00 0000+00
1 0 00000 0 00 0000+00	000000 FT		NC RIVERVIEW DR
NC RIVERVIEW DR			REF-BK SR 0145 SH
SR 0145 SH	REF-BK		(SR0145 SEG 0294/1057)
(SR0145 SEG 0295/1028)			BREADFRUIT D
BREADFRUIT D			BMSBG 48/0145/0004/0000
BMSBG 48/0145/0004/0000			MFC BEGIN = B
MFC BEGIN = B			BK-LEHIGH (39)
LENGTH(AH 1855 BK 0000)	0005/0000		0004/0000 LENGTH(AH 1922 BK 0000)

DIR: E TOTAL LEN: 12.210 MI. DIST: 05-5 SR: 78
LEFT MUN: WILLIAMS T RIGHT MUN: WILLIAMS T

RAMP C-1 RD 064471 FT
(SR8016 SEG 0250/1009)
(APRA) I-78 WEST TO PA
NEW JERSEY STATE LINE INTER-AHD
(STBD) 0751/1267

0 0 00000 0 00 0000+00 063204 FT

064434 FT (APRA) I-78 EAST TO NJ
INTER-AHD NEW JERSEY STATE LINE
(STBD)
RAMP C-2 RD
0750/1270 (SR8016 SEG 0010/0000)
SIGN: CANTILEVER
0750/0805 BMSID 48/0078/0750/0805

063164 FT 0 0 00000 0 00 0000+00

DIR: E TOTAL LEN: 12.210 MI. DIST: 05-5 SR: 78
LEFT MUN: WILLIAMS T RIGHT MUN: WILLIAMS T

MILEPOST 075.00			MILEPOST 075.00
LENGTH(AH 1267 BK 2670) 0751/0000		0750/0000	LENGTH(AH 1270 BK 2640)
CROSSOVER RD			CROSSOVER RD
(CONN) 0745/1905		0744/1856	(CONN)
WILLIAMS			WILLIAMS
GLENDON B 0745/1367		0744/1457	GLENDON B
0 0 00000 0 00 0000+00 060534 FT		060524 FT	0 0 00000 0 00 0000+00
LENGTH(AH 2670 BK 2669) 0745/0000		0744/0000	LENGTH(AH 2640 BK 2630)
BMSEN 48/0078/0741/0195 0741/0484		0740/0465	BMSEN 48/0078/0740/0184
0 0 00000 0 00 0000+00			0 0 00000 0 00 0000+00
T-430 BERGER RD			T-430BERGER
BMSBG 48/0078/0741/0195 0741/0195		0740/0184	BMSBG 48/0078/0740/0184
0 0 00000 0 00 0000+00 057865 FT		057894 FT	0 0 00000 0 00 0000+00
MILEPOST 074.00			MILEPOST 074.00
LENGTH(AH 2669 BK 2603) 0741/0000		0740/0000	LENGTH(AH 2630 BK 2638)
0 0 00000 0 00 0000+00 055262 FT		055256 FT	0 0 00000 0 00 0000+00
LENGTH(AH 2603 BK 2640) 0735/0000		0734/0000	LENGTH(AH 2638 BK 2640)
GLENDON			GLENDON
WILLIAMS T 0731/1453		0730/1311	WILLIAMS T
0 0 00000 0 00 0000+00 052622 FT		052616 FT	0 0 00000 0 00 0000+00
MILEPOST 073.00			MILEPOST 073.00
LENGTH(AH 2640 BK 2603) 0731/0000		0730/0000	LENGTH(AH 2640 BK 2618)
DMS SIGN STRUCTURE			
BMSID 48/0078/0725/1588 0725/1588			
SHRP WIM 705 0725/1561M		M0724/1584	SHRP WIM 705

DIR: E TOTAL LEN: 12.210 MI. DIST: 05-5 SR: 78
LEFT MUN: WILLIAMS T RIGHT MUN: WILLIAMS T

LEFT	RIGHT
CROSSOVER RD	CROSSOVER RD
(CONN) 0725/0786	0724/0797 (CONN)
0 0 00000 0 00 0000+00 050019 FT	049998 FT 0 0 00000 0 00 0000+00
LENGTH(AH 2603 BK 2614) 0725/0000	0724/0000 LENGTH(AH 2618 BK 2650)
BMSEN 48/0078/0721/2013 0721/2262	0720/2151 BMSEN 48/0078/0720/1902
0 0 00000 0 00 0000+00	0 0 00000 0 00 0000+00
SR 2012	SR 2012
BMSBG 48/0078/0721/2013 0721/2013	0720/1902 BMSBG 48/0078/0720/1902
0 0 00000 0 00 0000+00 047405 FT	047348 FT 0 0 00000 0 00 0000+00
MILEPOST 072.00	MILEPOST 072.00
LENGTH(AH 2614 BK 2700) 0721/0000	0720/0000 LENGTH(AH 2650 BK 2614)
WILLIAMS	WILLIAMS
LOWER SAUCON T 0715/1025	0714/1025 LOWER SAUCON T
RAMP C RD	
(SR8018 SEG 0500/0000) 0715/0583	
0 0 00000 0 00 0000+00 044705 FT	044734 FT 0 0 00000 0 00 0000+00
LENGTH(AH 2700 BK 2698) 0715/0000	0714/0000 LENGTH(AH 2614 BK 2666)
BMSEN 48/0078/0711/2345 0711/2661	0710/2664 BMSEN 48/0078/0710/2343
0 0 00000 0 00 0000+00	0 0 00000 0 00 0000+00
RAMP B	SR 33 RAMP B
BMSBG 48/0078/0711/2345 0711/2345	0710/2343 BMSBG 48/0078/0710/2343
	RAMP B RD
	0710/2021 (SR8018 SEG 0020/3112)
	RAMP A RD
	0710/1093 (SR8018 SEG 0010/0000)
RAMP D RD	
(SR8018 SEG 0250/2265) 0711/0279	
0 0 00000 0 00 0000+00 042007 FT	042068 FT 0 0 00000 0 00 0000+00
MILEPOST 071.00	MILEPOST 071.00
LENGTH(AH 2698 BK 2640) 0711/0000	0710/0000 LENGTH(AH 2666 BK 2635)
	SIGN: CANTILEVER
	0704/2306 BMSID 48/0078/0704/2306
BMSEN 48/0078/0705/2090 0705/2177	0704/2130 BMSEN 48/0078/0704/2081
0 0 00000 0 00 0000+00	0 0 00000 0 00 0000+00
REDDINGTN RD	REDINGTN RD
BMSBG 48/0078/0705/2090 0705/2090	0704/2081 BMSBG 48/0078/0704/2081

DIR: E TOTAL LEN: 12.210 MI. DIST: 05-5 SR: 78
LEFT MUN: LOWER SAUCON T RIGHT MUN: LOWER SAUCON T

SIGN: CANTILEVER
BMSID 48/0078/0705/1439 0705/1439

CROSSOVER RD
(CONN) 0705/0584
0 0 00000 0 00 0000+00 039367 FT
LENGTH(AH 2640 BK 2596) 0705/0000

CROSSOVER RD
0704/0580 (CONN)
039433 FT 0 0 00000 0 00 0000+00
0704/0000 LENGTH(AH 2635 BK 2590)

APPLEBUTTER
OP ID 48/2012/0060/1414 0701/1628

APPLEBUTTER
0700/1721 OP ID 48/2012/0060/1414

0 0 00000 0 00 0000+00 036771 FT
MILEPOST 070.00
LENGTH(AH 2596 BK 2583) 0701/0000

036843 FT 0 0 00000 0 00 0000+00
MILEPOST 070.00
0700/0000 LENGTH(AH 2590 BK 2596)

SIGN: CANTILEVER
BMSID 48/0078/0695/2368 0695/2368

0 0 00000 0 00 0000+00 034188 FT
LENGTH(AH 2583 BK 2582) 0695/0000

034247 FT 0 0 00000 0 00 0000+00
0694/0000 LENGTH(AH 2596 BK 2596)

0 0 00000 0 00 0000+00 031606 FT
MILEPOST 069.00
LENGTH(AH 2582 BK 2557) 0691/0000
BMSEN 48/0078/0685/1664 0685/2159
0 0 00000 0 00 0000+00
SR 2006
BMSBG 48/0078/0685/1664 0685/1664

031651 FT 0 0 00000 0 00 0000+00
MILEPOST 069.00
0690/0000 LENGTH(AH 2596 BK 2640)
0684/2323 BMSEN 48/0078/0684/1835
0 0 00000 0 00 0000+00
SR 2006
0684/1835 BMSBG 48/0078/0684/1835

E.BR.SAUCON
STRUCTURE LENGTH 15 FT
BMSID 48/0078/0684/1086 0685/1086

E.BR.SAUCON
STRUCTURE LENGTH 15 FT
0684/1086 BMSID 48/0078/0684/1086

0 0 00000 0 00 0000+00 029049 FT

029011 FT 0 0 00000 0 00 0000+00

DIR: E TOTAL LEN: 12.210 MI. DIST: 05-5 SR: 78

LEFT MUN: LOWER SAUCON T	RIGHT MUN: LOWER SAUCON T
LENGTH(AH 2557 BK 2640) 0685/0000	0684/0000 LENGTH(AH 2640 BK 2640)
CROSSOVER RD (CONN) 0681/2001	0680/1977 CROSSOVER RD (CONN)
0 0 00000 0 00 0000+00 026409 FT MILEPOST 068.00	026371 FT 0 0 00000 0 00 0000+00 MILEPOST 068.00
LENGTH(AH 2640 BK 2640) 0681/0000	0680/0000 LENGTH(AH 2640 BK 2640)
BMSEN 48/0078/0675/0297 0675/0403 0 0 00000 0 00 0000+00 T-386	0674/0390 BMSEN 48/0078/0674/0284 0 0 00000 0 00 0000+00 T-386
BMSBG 48/0078/0675/0297 0675/0297 0 0 00000 0 00 0000+00 023769 FT	0674/0284 BMSBG 48/0078/0674/0284 023731 FT 0 0 00000 0 00 0000+00
LENGTH(AH 2640 BK 2604) 0675/0000	0674/0000 LENGTH(AH 2640 BK 2674)
LOWER SAUCON BETHLEHEM CITY C 0671/0528	
BMSEN 48/0078/0671/0238 0671/0458 0 0 00000 0 00 0000+00 EASTON RD.	0670/0343 BMSEN 48/0078/0670/0147 0 0 00000 0 00 0000+00 EASTON RD.
BMSBG 48/0078/0671/0238 0671/0238	0670/0147 BMSBG 48/0078/0670/0147 LOWER SAUCON 0670/0075 BETHLEHEM CITY C
0 0 00000 0 00 0000+00 021165 FT MILEPOST 067.00	021057 FT 0 0 00000 0 00 0000+00 MILEPOST 067.00
LENGTH(AH 2604 BK 2609) 0671/0000	0670/0000 LENGTH(AH 2674 BK 2626)
	RAMP D RD 0664/1997 (SR8014 SEG 0760/2499)
RAMP A RD (SR8014 SEG 0510/0000) 0665/1741	
	RAMP C RD 0664/0660 (SR8014 SEG 0750/0000)

DIR: E TOTAL LEN: 12.210 MI. DIST: 05-5 SR: 78
LEFT MUN: BETHLEHEM CITY C RIGHT MUN: BETHLEHEM CITY C

LEFT	RIGHT
RAMP B RD	
(SR8014 SEG 0500/2248) 0665/0268	
0 0 00000 0 00 0000+00 018556 FT	018431 FT 0 0 00000 0 00 0000+00
LENGTH(AH 2609 BK 3014) 0665/0000	0664/0000 LENGTH(AH 2626 BK 2956)
BMSEN 48/0078/0661/2439 0661/2581	0660/2585 BMSEN 48/0078/0660/2439
0 0 00000 0 00 0000+00	0 0 00000 0 00 0000+00
PA 412 NB	PA 412 NB
BMSBG 48/0078/0661/2439 0661/2439	0660/2439 BMSBG 48/0078/0660/2439
BMSEN 48/0078/0661/0000 0661/1965	0660/1985 BMSEN 48/0078/0660/0000
MILEPOST 066.00 0661/0329	0660/0348 MILEPOST 066.00
0 0 00000 0 00 0000+00 015542 FT	015475 FT 0 0 00000 0 00 0000+00
SILVEX RD / COLLEGE DR	SILVEX RD / COLLEGE DR
BMSBG 48/0078/0661/0000	BMSBG 48/0078/0660/0000
LENGTH(AH 3014 BK 2300) 0661/0000	0660/0000 LENGTH(AH 2956 BK 2282)
BMSEN 48/0078/0655/1957 0655/2052	0654/2092 BMSEN 48/0078/0654/1939
0 0 00000 0 00 0000+00	0 0 00000 0 00 0000+00
WILLIAMS ST.	WILLIAM ST.
BMSBG 48/0078/0655/1957 0655/1957	0654/1939 BMSBG 48/0078/0654/1939
0 0 00000 0 00 0000+00 013242 FT	013193 FT 0 0 00000 0 00 0000+00
LENGTH(AH 2300 BK 2642) 0655/0000	0654/0000 LENGTH(AH 2282 BK 2640)
CROSSOVER RD	CROSSOVER RD
(CONN) 0651/1568	0650/1563 (CONN)
BETHLEHEM CITY	BETHLEHEM CITY
LOWER SAUCON T 0651/0830	0650/0859 LOWER SAUCON T
0 0 00000 0 00 0000+00 010600 FT	010553 FT 0 0 00000 0 00 0000+00
MILEPOST 065.00	MILEPOST 065.00
LENGTH(AH 2642 BK 2640) 0651/0000	0650/0000 LENGTH(AH 2640 BK 2640)
BMSEN 48/0078/0645/1873 0645/1994	0644/1981 BMSEN 48/0078/0644/1831
0 0 00000 0 00 0000+00	0 0 00000 0 00 0000+00
T-422 SO.MT.	T-422 SO.MT.
BMSBG 48/0078/0645/1873 0645/1873	0644/1831 BMSBG 48/0078/0644/1831

DIR: E TOTAL LEN: 12.210 MI. DIST: 05-5 SR: 78

LEFT MUN: LOWER SAUCON T		RIGHT MUN: LOWER SAUCON T	
0 0 00000 0 00 0000+00 007960 FT		007913 FT 0 0 00000 0 00 0000+00	
LENGTH(AH 2640 BK 2686)	0645/0000	0644/0000 LENGTH(AH 2640 BK 2640)	
HICKORY HILL		HICKORY HILL	
OP ID 48/3004/0040/0415	0641/1990	0640/1995 OP ID 48/3004/0040/0415	
0 0 00000 0 00 0000+00 005274 FT		005273 FT 0 0 00000 0 00 0000+00	
MILEPOST 064.00		MILEPOST 064.00	
LENGTH(AH 2686 BK 2709)	0641/0000	0640/0000 LENGTH(AH 2640 BK 2633)	
BMSEN 48/0078/0635/0605	0635/0810	0634/0717 BMSEN 48/0078/0634/0503	
BMSEN 48/0078/0634/0657	0635/0654	0634/0671 BMSEN 48/0078/0634/0657	
0 0 00000 0 00 0000+00		0 0 00000 0 00 0000+00	
TR.BLACK RIV		TR.BLACK RIV	
BMSBG 48/0078/0634/0657	0635/0640	0634/0657 BMSBG 48/0078/0634/0657	
0 0 00000 0 00 0000+00		0 0 00000 0 00 0000+00	
SR 3002		SR 3002	
BMSBG 48/0078/0635/0605	0635/0605	0634/0503 BMSBG 48/0078/0634/0503	
0 0 00000 0 00 0000+00 002565 FT		002640 FT 0 0 00000 0 00 0000+00	
LENGTH(AH 2709 BK 2565)	0635/0000	0634/0000 LENGTH(AH 2633 BK 2640)	
BLACK RIVER		BLACK RIVER	
STRUCTURE LENGTH 16 FT		STRUCTURE LENGTH 16 FT	
BMSID 48/0078/0630/2551	0631/2439	0630/2519 BMSID 48/0078/0630/2551	
CROSSOVER RD		CROSSOVER RD	
(CONN)	0631/2093	0630/2175 (CONN)	
BMSEN 48/0078/0631/0736	0631/1075	0630/0916 BMSEN 48/0078/0630/0599	
0 0 00000 0 00 0000+00		0 0 00000 0 00 0000+00	
PA 378		PA 378	
BMSBG 48/0078/0631/0736	0631/0736	0630/0599 BMSBG 48/0078/0630/0599	
		000000 FT 0 0 00000 0 00 0000+00	
0 0 00000 0 00 0000+00 000000 FT		NC SR 0078 SH	
NC SR 0078 SH		REF-BK SR 0078 SH	
SR 0078 SH	REF-BK	(SR0078 SEG 0624/2610)	
(SR0078 SEG 0625/2569)		MFC BEGIN = A	
MFC BEGIN = A		BK-LEHIGH (39)	
MILEPOST 063.00		MILEPOST 063.00	
LENGTH(AH 2565 BK 0000)	0631/0000	0630/0000 LENGTH(AH 2640 BK 0000)	

DIR: N TOTAL LEN: 16.804 MI. DIST: 05-5 SR: 33
LEFT MUN: PLAINFIELD T RIGHT MUN: PLAINFIELD T

AH-MONROE	(45)088541 FT	088727 FT	
SR 0033 SH	REF-AHD	REF-AHD	SR 0033 SH
(SR0033 SEG 0011/0000)	0281/2501	0280/2676	(SR0033 SEG 0010/0000)
		0280/2587	RWIS SITE/ST WIND GAP
BMSEN 48/0033/0280/2228	0281/2211	0280/2350	BMSEN 48/0033/0280/2228
1 0 00796 0 00 0152+39			1 0 00796 0 00 0152+39
BROADWAY			BROADWAY
BMSBG 48/0033/0280/2228	0281/2143	0280/2282	BMSBG 48/0033/0280/2228
1 0 00796 0 00 0130+73	086040 FT	086051 FT	1 0 00796 0 00 0130+11
LENGTH(AH 2501 BK 3585)	0281/0000	0280/0000	LENGTH(AH 2676 BK 3416)
MILEPOST 017.00	0271/2796	0270/2751	MILEPOST 017.00
8TH STREET			8TH STREET
OP ID 48/7213/0695/0001	0271/1900	0270/1943	OP ID 48/7213/0695/0001
BMSEN 48/0033/0270/0000	0271/0048	0270/0048	BMSEN 48/0033/0270/0000
1 0 00796 0 00 0095+23	082455 FT	082635 FT	1 0 00796 0 00 0095+23
CENTER ST.			CENTER ST.
BMSBG 48/0033/0270/0000			BMSBG 48/0033/0270/0000
LENGTH(AH 3585 BK 1964)	0271/0000	0270/0000	LENGTH(AH 3416 BK 1993)

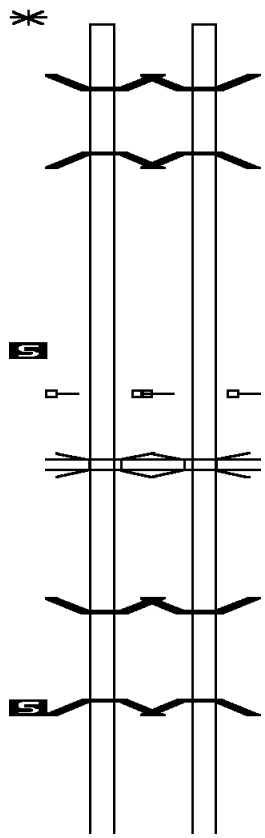

DIR: N TOTAL LEN: 16.804 MI. DIST: 05-5 SR: 33
LEFT MUN: PLAINFIELD T RIGHT MUN: PLAINFIELD T

LEFT	RIGHT
	PLAINFIELD
	0260/0028 WIND GAP B
1 0 00796 0 00 0074+47 080491 FT	080642 FT 1 0 00796 0 00 0075+30
LENGTH(AH 1964 BK 2352) 0261/0000 S	S 0260/0000 LENGTH(AH 1993 BK 2234)
PLAINFIELD	
WIND GAP B 0251/2072	
MILEPOST 016.00 0251/2047	0250/1757 MILEPOST 016.00
BMSEN 48/0033/0250/0533 0251/0617	0250/0509 BMSEN 48/0033/0250/0533
1 0 00796 0 00 0057+64	1 0 00796 0 00 0053+01
MALE ST	MALE ST
BMSBG 48/0033/0250/0533 0251/0581	0250/0473 BMSBG 48/0033/0250/0533
WIND GAP	WIND GAP
PLAINFIELD T 0251/0118	0250/0003 PLAINFIELD T
1 0 00796 0 00 0053+01 078139 FT	078408 FT 1 0 00796 0 00 0053+01
LENGTH(AH 2352 BK 2629) 0251/0000 S	S 0250/0000 LENGTH(AH 2234 BK 2723)
RAMP G RD	
(SR8011 SEG 0510/0000) 0241/2098	
	RAMP I RD
	0240/2040 (SR8011 SEG 0750/0443)
RAMP H RD	
(SR8011 SEG 0500/1122) 0241/1725	
BMSEN 48/0033/0240/1420 0241/1464	0240/1505 BMSEN 48/0033/0240/1420
1 0 00796 0 00 0040+49	1 0 00796 0 00 0040+49
PA 512 NB	PA 512 NB
BMSBG 48/0033/0240/1420 0241/1379	0240/1420 BMSBG 48/0033/0240/1420
	RAMP J RD
	0240/1024 (SR8011 SEG 0020/0898)
	RAMP K RD
	0240/0746 (SR8011 SEG 0010/0000)
1 0 00796 0 00 0025+91 075510 FT	075685 FT 1 0 00796 0 00 0025+82
LENGTH(AH 2629 BK 3405) 0241/0000 S	S 0240/0000 LENGTH(AH 2723 BK 3387)
MILEPOST 015.00 0231/2605	0230/2646 MILEPOST 015.00
1 0 01098 0 00 0809+23 072105 FT	072298 FT 1 0 01098 0 00 0809+60
KROMER RD	KROMER RD
OP ID 48/0033/0230/0000	OP ID 48/0033/0230/0000
LENGTH(AH 3405 BK 2869) 0231/0000 S	S 0230/0000 LENGTH(AH 3387 BK 2937)
PLAINFIELD	
BUSHKILL TOWNSHIP T 0221/2544	

DIR: N TOTAL LEN: 16.804 MI. DIST: 05-5 SR: 33
LEFT MUN: PLAINFIELD T RIGHT MUN: PLAINFIELD T

MILEPOST 014.00 0221/0282

1 0 01098 0 00 0779+89 069236 FT
LENGTH(AH 2869 BK 2968) 0221/0000

0220/0328 MILEPOST 014.00
069361 FT 1 0 01098 0 00 0780+13
PLAINFIELD
BUSHKILL TOWNSHIP T
0220/0000 LENGTH(AH 2937 BK 3020)

1 0 01098 0 00 0750+30 066268 FT
LENGTH(AH 2968 BK 2506) 0211/0000

066341 FT 1 0 01098 0 00 0750+03
0210/0000 LENGTH(AH 3020 BK 2207)

TR.BUSHKILL
STRUCTURE LENGTH 14 FT
BMSID 48/0033/0200/1183 0201/1183

TR.BUSHKILL
STRUCTURE LENGTH 14 FT
0200/1183 BMSID 48/0033/0200/1183

MILEPOST 013.00 0201/0373
BMSEN 48/0033/0201/0000 0201/0133
1 0 01098 0 00 0725+70 063762 FT
STATE PK RD
BMSBG 48/0033/0201/0000
LENGTH(AH 2506 BK 2798) 0201/0000

0200/0311 MILEPOST 013.00
0200/0139 BMSEN 48/0033/0200/0000
064134 FT 1 0 01098 0 00 0727+81
STATE PK RD
BMSBG 48/0033/0200/0000
0200/0000 LENGTH(AH 2207 BK 2790)

1 0 01098 0 00 0697+73 060964 FT
LENGTH(AH 2798 BK 2865) 0191/0000

061344 FT 1 0 01098 0 00 0698+57
0190/0000 LENGTH(AH 2790 BK 2903)

DIR: N TOTAL LEN: 16.804 MI. DIST: 05-5 SR: 33
LEFT MUN: BUSHKILL TOWNSHIP T RIGHT MUN: BUSHKILL TOWNSHIP T

LEFT		RIGHT	
MILEPOST 012.00	0181/0854	0180/0798	MILEPOST 012.00
1 0 01098 0 00 0670+77 058099 FT LENGTH(AH 2865 BK 2479)	0181/0000	058441 FT 0180/0000	1 0 01098 0 00 0669+14 LENGTH(AH 2903 BK 2482)
CROSSOVER RD (CONN)	0171/2461	0170/2404	CROSSOVER RD (CONN)
BMSEN 48/0033/0171/1031 1 0 01098 0 00 0654+37	0171/1109	0170/0965	BMSEN 48/0033/0170/0886 1 0 01098 0 00 0654+73
BELFAST RD BMSBG 48/0033/0171/1031	0171/1031	0170/0886	BELFAST RD BMSBG 48/0033/0170/0886
		0170/0763	RAMP R RD (SR8009 SEG 0750/0630)
RAMP Q RD (SR8009 SEG 0500/0000)	0171/0859		
BMSEN 48/0033/0171/0000 1 0 01098 0 00 0644+29 055620 FT	0171/0072	0170/0072 055959 FT	BMSEN 48/0033/0170/0000 1 0 01098 0 00 0645+75
SR 1008 BMSBG 48/0033/0171/0000 LENGTH(AH 2479 BK 2705)	0171/0000	0170/0000	SR 1008 BMSBG 48/0033/0170/0000 LENGTH(AH 2482 BK 2759)
		0160/2035	RAMP P RD (SR8009 SEG 0010/0000)
RAMP N RD (SR8009 SEG 0250/0640)	0161/2058		
MILEPOST 011.00	0161/0800	0160/0774	MILEPOST 011.00
BUSHKILL TOWNSHIP PLAINFIELD T	0161/0385		
		053200 FT	1 0 01098 0 00 0618+25
1 0 01098 0 00 0617+15 052915 FT FILETOWN RD. OP ID 48/1006/0030/1845 LENGTH(AH 2705 BK 2299)	0161/0000	0160/0000	FILETOWN RD. OP ID 48/1006/0030/1845 BUSHKILL TOWNSHIP PLAINFIELD T LENGTH(AH 2759 BK 2436)
1 0 01098 0 00 0596+78 050616 FT LENGTH(AH 2299 BK 2270)	0151/0000	050764 FT 0150/0000	1 0 01098 0 00 0594+64 LENGTH(AH 2436 BK 2143)

DIR: N TOTAL LEN: 16.804 MI. DIST: 05-5 SR: 33
LEFT MUN: PLAINFIELD T RIGHT MUN: PLAINFIELD T

BMSEN 48/0033/0141/0601 0141/0829
1 0 01098 0 00 0577+49
NORFOLK SOUTHERN RAI RR
BMSBG 48/0033/0141/0601 0141/0601

MILEPOST 010.00 0141/0101
1 0 01098 0 00 0571+79 048346 FT
PLAINFIELD
STOCKERTOWN BOROUGH B
LENGTH(AH 2270 BK 2110) 0141/0000

RAMP M RD
(SR8007 SEG 0500/0000) 0131/0905

1 0 01098 0 00 0550+48 046236 FT
PA 191
OP ID 48/0191/0170/2348
LENGTH(AH 2110 BK 2573) 0131/0000

RAMP J RD
(SR8007 SEG 0250/0718) 0121/1911

BMSEN 48/0033/0121/0451 0121/0815
1 0 01098 0 00 0529+09
NORFOLK SOUTHERN RAI RR
BMSBG 48/0033/0121/0451 0121/0451
BMSEN 48/0033/0121/0000 0121/0168

1 0 01098 0 00 0524+49 043663 FT
BUSHKILL CK
BMSBG 48/0033/0121/0000
STOCKERTOWN BOROUGH
PALMER T
LENGTH(AH 2573 BK 3632) 0121/0000
MILEPOST 009.00 0111/3219

0140/0942 BMSEN 48/0033/0140/0714
0 0 00000 0 00 0000+00
NORFOLK SOUTHERN RAI RR
0140/0714 BMSBG 48/0033/0140/0714

0140/0102 MILEPOST 010.00
048621 FT 1 0 01098 0 00 0572+62
PLAINFIELD
STOCKERTOWN BOROUGH B
0140/0000 LENGTH(AH 2143 BK 2082)

RAMP L RD
0130/0950 (SR8007 SEG 0750/1006)

046539 FT 1 0 01098 0 00 0551+71
PA 191
OP ID 48/0191/0170/2348
0130/0000 LENGTH(AH 2082 BK 2653)

RAMP K RD
0120/1790 (SR8007 SEG 0010/0000)

0120/0798 BMSEN 48/0033/0120/0495
1 0 01098 0 00 0525+17
NORFOLK SOUTHERN RAI RR
0120/0495 BMSBG 48/0033/0120/0495
0120/0161 BMSEN 48/0033/0120/0000
STOCKERTOWN BOROUGH
0120/0104 PALMER T

043886 FT 1 0 01098 0 00 0524+23
BUSHKILL CREEK
BMSBG 48/0033/0120/0000
0120/0000 LENGTH(AH 2653 BK 3623)
0110/3247 MILEPOST 009.00

DIR: N TOTAL LEN: 16.804 MI. DIST: 05-5 SR: 33
LEFT MUN: PALMER T RIGHT MUN: PALMER T

RAMP C RD
(SR8023 SEG 0500/0000) 0111/0689

1 0 01098 0 00 0488+20 040031 FT
MAIN STREET - EB
OP ID 48/1002/0060/0000
LENGTH(AH 3632 BK 2464) 0111/0000

RAMP D RD
(SR8023 SEG 0250/0925) 0101/1286

MILEPOST 008.00 0101/0516
1 0 01098 0 00 0464+93 037567 FT
LENGTH(AH 2464 BK 2568) 0101/0000
DMS SIGN STRUCTURE
BMSID 48/0033/0091/2436 0091/2436

BMSEN 48/0033/0091/0000 0091/0187
1 0 01098 0 00 0437+73 034999 FT
VAN BUREN RD
BMSBG 48/0033/0091/0000
LENGTH(AH 2568 BK 2539) 0091/0000

BMSEN 48/0033/0081/1182 0081/1318
1 0 01098 0 00 0424+17
SHOENECK CK
BMSBG 48/0033/0081/1182 0081/1182

MILEPOST 007.00 0081/0426
1 0 01098 0 00 0414+23 032460 FT
PALMER
LOWER NAZARETH T
LENGTH(AH 2539 BK 2582) 0081/0000

RAMP B RD
0110/0869 (SR8023 SEG 0750/0698)

040263 FT 1 0 01098 0 00 0489+04
MAIN STREET - EB
OP ID 48/1002/0060/0000
0110/0000 LENGTH(AH 3623 BK 2454)

RAMP A RD
0100/1712 (SR8023 SEG 0010/0000)

0100/0483 MILEPOST 008.00
037809 FT 1 0 01098 0 00 0465+09
0100/0000 LENGTH(AH 2454 BK 2800)

0090/0192 BMSEN 48/0033/0090/0000
035009 FT 1 0 01098 0 00 0436+54
VAN BUREN RD
BMSBG 48/0033/0090/0000
0090/0000 LENGTH(AH 2800 BK 2560)

0080/1385 BMSEN 48/0033/0080/1249
1 0 01098 0 00 0423+41
SHOENECK CK
0080/1249 BMSBG 48/0033/0080/1249

0080/0551 MILEPOST 007.00
032449 FT 1 0 01098 0 00 0413+03
PALMER
LOWER NAZARETH T
0080/0000 LENGTH(AH 2560 BK 2471)

RAMP M RD
0070/1461 (SR8005 SEG 0760/1530)

DIR: N TOTAL LEN: 16.804 MI. DIST: 05-5 SR: 33
LEFT MUN: LOWER NAZARETH T RIGHT MUN: LOWER NAZARETH T

		RAMP M RD
	0070/0336	(SR8005 SEG 0750/0000)
BMSEN 48/0033/0071/0000 0071/0213	0070/0215	BMSEN 48/0033/0070/0000
1 0 01098 0 00 0386+73 029878 FT	029978 FT	1 0 01098 0 00 0385+88
PA 248		PA 248
BMSBG 48/0033/0071/0000		BMSBG 48/0033/0070/0000
LENGTH(AH 2582 BK 2661) 0071/0000	0070/0000	LENGTH(AH 2471 BK 2561)
RAMP L RD		
(SR8005 SEG 0260/0000) 0061/2538		
RAMP J RD		
(SR8005 SEG 0250/1542) 0061/1601		
MILEPOST 006.00 0061/0292	0060/0309	MILEPOST 006.00
1 0 01098 0 00 0360+01 027217 FT	027417 FT	1 0 01098 0 00 0360+01
LENGTH(AH 2661 BK 2147) 0061/0000	0060/0000	LENGTH(AH 2561 BK 2153)
T.SHOENECK		T.SHOENECK
STRUCTURE LENGTH 12 FT		STRUCTURE LENGTH 12 FT
BMSID 48/0033/0050/1126 0051/1128	0050/1126	BMSID 48/0033/0050/1126
	M0050/1080	CAVC 851
CAVC 851 0051/1000M		
1 0 01098 0 00 0338+55 025070 FT	025264 FT	1 0 01098 0 00 0338+87
SR 3020		SR 3020
OP ID 48/3020/0120/1385		OP ID 48/3020/0120/1385
LENGTH(AH 2147 BK 2515) 0051/0000	0050/0000	LENGTH(AH 2153 BK 2479)
RAMP S RD		
(SR8003 SEG 0500/0000) 0041/1677		
		RAMP U RD
	0040/1516	(SR8003 SEG 0760/1651)
		RAMP T RD
	0040/0473	(SR8003 SEG 0750/0000)
1 0 01098 0 00 0313+48 022555 FT	022785 FT	1 0 01098 0 00 0314+04
HECKTOWN RD.		HECKTOWN RD.
OP ID 48/0033/0040/0000		OP ID 48/0033/0040/0000
LENGTH(AH 2515 BK 2750) 0041/0000	0040/0000	LENGTH(AH 2479 BK 2364)
MILEPOST 005.00 0031/2452	0030/2094	MILEPOST 005.00
RAMP R RD		

DIR: N TOTAL LEN: 16.804 MI. DIST: 05-5 SR: 33
LEFT MUN: LOWER NAZARETH T RIGHT MUN: LOWER NAZARETH T

(SR8003 SEG 0250/1075) 0031/1693
SIGN: 3 CHORD TRUSS
BMSID 48/0033/0031/1250 0031/1250

1 0 01098 0 00 0285+23 019805 FT
LOWER NAZARETH
BETHLEHEM TOWNSHIP T
LENGTH(AH 2750 BK 2482) 0031/0000

020421 FT 1 0 01098 0 00 0289+84
0030/0000 LENGTH(AH 2364 BK 2868)

SIGN: 3 CHORD TRUSS
BMSID 48/0033/0021/2252 0021/2252
RAMP C RD
(SR8001 SEG 0250/0000) 0021/1760

RAMP D RD
(SR8001 SEG 0510/2090)
LOWER NAZARETH
0020/1663 BETHLEHEM TOWNSHIP T

RAMP CA RD
(SR8001 SEG 0260/1705) 0021/0859

RAMP DA RD
0020/0616 (SR8001 SEG 0500/0000)

SIGN: 3 CHORD TRUSS
BMSID 48/0033/0021/0273 0021/0273

RBR
0020/0220 BMSEN 48/0033/0020/0000
RBR
BMSEN 48/0033/0021/0000 0021/0224
1 0 01098 0 00 0261+18 017323 FT
P3
SR 0022
BMSBG 48/0033/0021/0000
LENGTH(AH 2482 BK 2515) 0021/0000

017553 FT 1 0 01098 0 00 0261+18
P3
US 22
BMSBG 48/0033/0020/0000
RBR RBR
0020/0000 LENGTH(AH 2868 BK 2570)
SIGN: 3 CHORD TRUSS
0016/2491 BMSID 48/0033/0016/2491

RAMP BA RD
(SR8001 SEG 0020/0000) 0017/2210

RAMP AA RD
0016/2059 (SR8001 SEG 0750/1802)
MILEPOST 004.00 0017/1854
0016/1887 MILEPOST 004.00
RAMP A RD
0016/1339 (SR8001 SEG 0760/0000)

RAMP B RD

DIR: N TOTAL LEN: 16.804 MI. DIST: 05-5 SR: 33
LEFT MUN: BETHLEHEM TOWNSHIP T RIGHT MUN: BETHLEHEM TOWNSHIP T

(SR8001 SEG 0010/2005) 0017/1135
SR 2028
OP ID 48/2028/0080/1246 0017/0961

CROSSOVER RD
(CONN) 0017/0198
1 0 01098 0 00 0236+00 014808 FT
LENGTH(AH 2515 BK 3623) 0017/0000 S

OTHER IN-PAV 272 0015/2700 M
SIGN: 3 CHORD TRUSS
BMSID 48/0033/0015/2569 0015/2569

RAMP K RD
(SR8021 SEG 0500/0000) 0015/0881

BMSEN 48/0033/0015/0000 0015/0111
MILEPOST 003.00 0015/0107
0 0 00000 0 00 0000+00 011185 FT
SR 2020
BMSBG 48/0033/0015/0000
LENGTH(AH 3623 BK 2895) 0015/0000 S

RAMP I RD
(SR8021 SEG 0250/0785) 0013/2201

SIGN: CANTILEVER
BMSID 48/0033/0013/1296 0013/1296

SIGN: CANTILEVER
BMSID 48/0033/0013/0092 0013/0092
0 0 00000 0 00 0000+00 008290 FT
LENGTH(AH 2895 BK 2420) 0013/0000 S

RAMP G RD
(SR8019 SEG 0500/0000) 0009/1114

SR 2028
0016/1029 OP ID 48/2028/0080/1246

SIGN: 2 CHORD TRUSS
0016/0394 BMSID 48/0033/0016/0394
CROSSOVER RD
0016/0198 (CONN)
014983 FT 1 0 01098 0 00 0236+00
S 0016/0000 LENGTH(AH 2570 BK 3643)

M 0014/2800 OTHER IN-PAV 272

RAMP L RD
0014/1270 (SR8021 SEG 0750/1350)

0014/0130 MILEPOST 003.00
0014/0111 BMSEN 48/0033/0014/0000
011340 FT 0 0 00000 0 00 0000+00
SR 2020
BMSBG 48/0033/0014/0000
S 0014/0000 LENGTH(AH 3643 BK 2875)

RAMP J RD
0012/1925 (SR8021 SEG 0010/0000)

SIGN: 3 CHORD TRUSS
0012/0742 BMSID 48/0033/0012/0742

008465 FT 0 0 00000 0 00 0000+00
S 0012/0000 LENGTH(AH 2875 BK 2410)

SIGN: CANTILEVER
0008/1561 BMSID 48/0033/0008/1561

DIR: N TOTAL LEN: 16.804 MI. DIST: 05-5 SR: 33
LEFT MUN: BETHLEHEM TOWNSHIP T RIGHT MUN: BETHLEHEM TOWNSHIP T

MILEPOST 002.00 0009/0119		0008/0114	MILEPOST 002.00
BMSID 48/0033/0009/0118 0009/0118			
0 0 00000 0 00 0000+00 005870 FT		006055 FT	0 0 00000 0 00 0000+00
SR 2018 EB			SR 2018 EB
OP ID 48/2018/0064/0092			OP ID 48/2018/0064/0092
LENGTH(AH 2420 BK 3230) 0009/0000		0008/0000	LENGTH(AH 2410 BK 3240)
			RAMP H RD
		0006/2978	(SR8019 SEG 0020/0666)
RAMP E RD			
(SR8019 SEG 0250/0883) 0007/2331			
			RAMP F RD
		0006/2148	(SR8019 SEG 0010/0000)
BMSEN 48/0033/0007/1246 0007/1487		0006/1520	BMSEN 48/0033/0006/1279
0 0 00000 0 00 0000+00			0 0 00000 0 00 0000+00
SR 2007			SR 2007
BMSBG 48/0033/0007/1246 0007/1246		0006/1279	BMSBG 48/0033/0006/1279
DRAINAGE			DRAINAGE
STRUCTURE LENGTH 22 FT			STRUCTURE LENGTH 22 FT
BMSID 48/0033/0006/1254 0007/1223		0006/1254	BMSID 48/0033/0006/1254
			SIGN: 3 CHORD TRUSS
		0006/0779	BMSID 48/0033/0006/0779
0 0 00000 0 00 0000+00 002640 FT		002815 FT	0 0 00000 0 00 0000+00
LENGTH(AH 3230 BK 2640) 0007/0000		0006/0000	LENGTH(AH 3240 BK 2815)
SIGN: 3 CHORD TRUSS			SIGN: 3 CHORD TRUSS
BMSID 48/0033/0004/2302 0005/2140		0004/2302	BMSID 48/0033/0004/2302
BMSEN 48/0033/0004/0312 0005/2003		0004/2185	BMSEN 48/0033/0004/0312
BETHLEHEM TOWNSHIP			BETHLEHEM TOWNSHIP
LOWER SAUCON T 0005/1065		0004/1065	LOWER SAUCON T
MILEPOST 001.00 0005/0880		0004/0882	MILEPOST 001.00
0 0 00000 0 00 0000+00			0 0 00000 0 00 0000+00
LEHIGH RIVER			LEHIGH RIVER
BMSBG 48/0033/0004/0312 0005/0130		0004/0312	BMSBG 48/0033/0004/0312
SIGN: 3 CHORD TRUSS			SIGN: 3 CHORD TRUSS
BMSID 48/0033/0004/0208 0005/0042		0004/0208	BMSID 48/0033/0004/0208
0 0 00000 0 00 0000+00 000000 FT		000000 FT	0 0 00000 0 00 0000+00
RAMP D RD		NC SR	0033 SH
(SR8018 SEG 0250/0000)			RAMP C RD
NC SR 0033 SH			(SR8018 SEG 0500/1170)
RAMP B RD REF-BK		REF-BK	RAMP A RD
(SR8018 SEG 0020/0000)			(SR8018 SEG 0010/3158)
MFC BEGIN = B			MFC BEGIN = B
LENGTH(AH 2640 BK 0000) 0005/0000		0004/0000	LENGTH(AH 2815 BK 0000)

DIR: E TOTAL LEN: 11.902 MI. DIST: 05-5 SR: 22
LEFT MUN: EASTON CITY C RIGHT MUN: EASTON CITY C

(APRA) TR 22 BRIDGE TO 062843 FT
NEW JERSEY STATE LINE REF-AHD
(STBD) 0251/2458
RAMP RD
(SR8012 SEG 0250/0152) 0251/2061

SIGN: 3 CHORD TRUSS
BMSID 48/0022/0250/2069 0251/1930
BMSEN 48/0022/0250/1721 0251/1893
1 0 00773 0 00 0177+05
BUSHKILL DR.
BMSBG 48/0022/0250/1721 0251/1643

BMSEN 48/0022/0250/0501 0251/1090
1 0 00773 0 00 0164+22

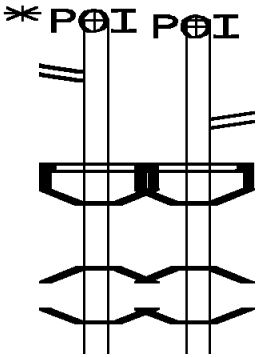

062651 FT (APRA) TR 22 BRIDGE TO
REF-AHD NEW JERSEY STATE LINE
0250/2455 (STBD)

RAMP RD
0250/2177 (SR8012 SEG 0010/0000)
SIGN: 3 CHORD TRUSS
0250/2069 BMSID 48/0022/0250/2069
0250/1971 BMSEN 48/0022/0250/1721
1 0 00773 0 00 0177+05
BUSHKILL DR.
0250/1721 BMSBG 48/0022/0250/1721

0250/1099 BMSEN 48/0022/0250/0501
1 0 00773 0 00 0164+22

DIR: E TOTAL LEN: 11.902 MI. DIST: 05-5 SR: 22
LEFT MUN: EASTON CITY C RIGHT MUN: EASTON CITY C

BUSHKILL DR.
BMSBG 48/0022/0250/0501 0251/0492
1 0 00773 0 00 0157+29 060385 FT
LENGTH(AH 2458 BK 2876) 0251/0000
MILEPOST 337.00 0241/2460

DRAINAGE
STRUCTURE LENGTH 14 FT
BMSID 48/0022/0240/1225 0241/1278

1 0 00773 0 00 0129+38 057509 FT
LENGTH(AH 2876 BK 2011) 0241/0000

BMSEN 48/0022/0230/0000 0231/0060
1 0 00773 0 00 0111+65 055498 FT
13TH STREET
BMSBG 48/0022/0230/0000
LENGTH(AH 2011 BK 1957) 0231/0000

RAMP D RD
(SR8010 SEG 0510/0000) 0221/1723
RAMP C RD
(SR8010 SEG 0500/0410) 0221/1549
SR 2017 NB
OP ID 48/2017/0020/0584 0221/1389
MILEPOST 336.00 0221/1000

BMSEN 48/0022/0220/0000 0221/0249
1 0 00773 0 00 0091+86 053541 FT
WOOD STREET
BMSBG 48/0022/0220/0000
EASTON CITY
WILSON B
LENGTH(AH 1957 BK 3261) 0221/0000

0250/0501 BUSHKILL DR.
060196 FT BMSBG 48/0022/0250/0501
0250/0000 1 0 00773 0 00 0159+21
0240/2460 LENGTH(AH 2455 BK 2946)
MILEPOST 337.00

DRAINAGE
STRUCTURE LENGTH 14 FT
0240/1225 BMSID 48/0022/0240/1225

057250 FT 1 0 00773 0 00 0128+78
0240/0000 LENGTH(AH 2946 BK 1822)

RETAINING WALL END
0230/0262 BMSID 48/0022/0230/0096
RETAINING WALL BEGIN
0230/0096 BMSID 48/0022/0230/0096
0230/0060 BMSEN 48/0022/0230/0000
055428 FT 1 0 00773 0 00 0111+65
13TH STREET
BMSBG 48/0022/0230/0000
0230/0000 LENGTH(AH 1822 BK 2008)
RAMP B RD
0220/1827 (SR8010 SEG 0750/0362)

SR 2017 NB
0220/1465 OP ID 48/2017/0020/0584
0220/1065 MILEPOST 336.00
RAMP A RD
0220/1042 (SR8010 SEG 0010/0000)
EASTON CITY
0220/0779 WILSON B
0220/0249 BMSEN 48/0022/0220/0000

053420 FT 1 0 00773 0 00 0091+86
WOOD STREET
BMSBG 48/0022/0220/0000
0220/0000 LENGTH(AH 2008 BK 3116)

DIR: E TOTAL LEN: 11.902 MI. DIST: 05-5 SR: 22
LEFT MUN: WILSON B RIGHT MUN: WILSON B

RETAINING WALL END BMSID 48/0022/0211/2248	0211/2776		
SPRING BROOK STRUCTURE LENGTH 23 FT BMSID 48/0022/0210/2411	0211/2508	0210/2411	SPRING BROOK STRUCTURE LENGTH 23 FT BMSID 48/0022/0210/2411
RETAINING WALL BEGIN BMSID 48/0022/0211/2248	0211/2248		
		0210/1896	WILSON PALMER T
PED.WALKWAY OP ID 48/0022/0210/1843	0211/1946	0210/1843	PED.WALKWAY OP ID 48/0022/0210/1843
		0210/0994	PALMER WILSON B
WILSON PALMER T	0211/1006		
OTHER IN-PAV 926	0211/0615 M	M 0210/0569	OTHER IN-PAV 926
		0210/0357	WILSON PALMER T
1 0 00773 0 00 0059+10 050280 FT LENGTH(AH 3261 BK 2644)	0211/0000 S	050304 FT S 0210/0000	1 0 00773 0 00 0059+22 LENGTH(AH 3116 BK 2698)
SPRING BROOK STRUCTURE LENGTH 19 FT BMSID 48/0022/0200/2108	0201/2018	0200/2108	SPRING BROOK STRUCTURE LENGTH 19 FT BMSID 48/0022/0200/2108
MILEPOST 335.00	0201/1577	0200/1629	MILEPOST 335.00
RAMP D RD (SR8008 SEG 0510/0000)	0201/1191		
RAMP C RD (SR8008 SEG 0500/0210)	0201/0801		
BMSEN 48/0022/0200/0304	0201/0331	0200/0387	BMSEN 48/0022/0200/0304
		0200/0336	PALMER WILSON B
1 0 00773 0 00 0035+86 NORTH'T.ST.			1 0 00773 0 00 0035+86 NORTH'T.ST.
BMSBG 48/0022/0200/0304	0201/0248	0200/0304	BMSBG 48/0022/0200/0304
BMSEN 48/0022/0200/0000	0201/0080	0200/0080	BMSEN 48/0022/0200/0000
		047606 FT	1 0 00773 0 00 0033+14
1 0 00773 0 00 0033+14 047636 FT 25TH STREET			25TH STREET
BMSBG 48/0022/0200/0000			BMSBG 48/0022/0200/0000
			WILSON PALMER T
LENGTH(AH 2644 BK 3295)	0201/0000 S	S 0200/0000	LENGTH(AH 2698 BK 3312)
			RAMP B RD
		0190/2998	(SR8008 SEG 0020/0413)
			RAMP A RD
		0190/2458	(SR8008 SEG 0010/0000)

DIR: E TOTAL LEN: 11.902 MI. DIST: 05-5 SR: 22
LEFT MUN: PALMER T RIGHT MUN: PALMER T

SIGN: CANTILEVER
BMSID 48/0022/0191/0084 0191/0084
1 0 00773 0 00 0000+00 044341 FT
GREENWOOD AV
OP ID 48/2028/0120/0850
LENGTH(AH 3295 BK 2325) 0191/0000
MILEPOST 334.00 0181/1966
OTHER IN-PAV 924 0181/1450M

044294 FT 1 0 00773 0 00 0000+00
GREENWOOD AV
OP ID 48/2028/0120/0850
0190/0000 LENGTH(AH 3312 BK 2383)
0180/2060 MILEPOST 334.00
M0180/1500 OTHER IN-PAV 924

1 0 00772 0 00 0419+71 042016 FT
LENGTH(AH 2325 BK 2325) 0181/0000

041911 FT 1 0 00772 0 00 0420+20
0180/0000 LENGTH(AH 2383 BK 2274)

DMS SIGN STRUCTURE
BMSID 48/0022/0171/2023 0171/2023
SIGN: CANTILEVER
BMSID 48/0022/0171/1449 0171/1449
PALMER
BETHLEHEM TOWNSHIP T 0171/1033

PALMER
0170/1033 BETHLEHEM TOWNSHIP T

SIGN: 2 CHORD TRUSS
BMSID 48/0022/0171/0132 0171/0132
1 0 00772 0 00 0397+52 039691 FT
BETHMAN RD.
OP ID 48/2028/0100/1273
LENGTH(AH 2325 BK 2819) 0171/0000

039637 FT 1 0 00772 0 00 0397+52
BETHMAN RD.
OP ID 48/2028/0100/1273
0170/0000 LENGTH(AH 2274 BK 2818)

MILEPOST 333.00 0161/1880

0160/1890 MILEPOST 333.00

RAMP D RD
(SR8001 SEG 0510/0000) 0161/1404

RAMP A RD
0160/1494 (SR8001 SEG 0760/2088)

RAMP AA RD
0160/0593 (SR8001 SEG 0750/0000)

RAMP DA RD
(SR8001 SEG 0500/1717) 0161/0534
SIGN: CANTILEVER
BMSID 48/0022/0161/0134 0161/0134
PA 33 NB
OP ID 48/0033/0020/0000 0161/0061

PA 33 NB
0160/0063 OP ID 48/0033/0020/0000

DIR: E TOTAL LEN: 11.902 MI. DIST: 05-5 SR: 22
LEFT MUN: BETHLEHEM TOWNSHIP T RIGHT MUN: BETHLEHEM TOWNSHIP T

1 0 00772 0 00 0368+53 036872 FT	036819 FT 1 0 00772 0 00 0368+25
LENGTH(AH 2819 BK 2598) 0161/0000	0160/0000 LENGTH(AH 2818 BK 2647)
PA 33 SB	PA 33 SB
OP ID 48/0033/0021/0000 0151/2545	0150/2575 OP ID 48/0033/0021/0000
	SIGN: CANTILEVER
	0150/2474 BMSID 48/0022/0150/2474
	RAMP BA RD
	0150/2196 (SR8001 SEG 0020/1437)
RAMP CA RD	
(SR8001 SEG 0260/0000) 0151/2037	
COUN.CLUB.RD	COUN.CLUB.RD
OP ID 48/0022/0150/1746 0151/1700	0150/1746 OP ID 48/0022/0150/1746
	RAMP B RD
	0150/1082 (SR8001 SEG 0010/0000)
RAMP C RD	
(SR8001 SEG 0250/2242) 0151/0930	
	SIGN: 2 CHORD TRUSS
	0150/0089 BMSID 48/0022/0150/0089
1 0 00772 0 00 0342+24 034274 FT	034172 FT 1 0 00772 0 00 0342+50
LENGTH(AH 2598 BK 2708) 0151/0000	0150/0000 LENGTH(AH 2647 BK 2661)
MILEPOST 332.00 0141/1895	0140/1910 MILEPOST 332.00
1 0 00772 0 00 0316+12 031566 FT	031511 FT 1 0 00772 0 00 0316+12
FARMERSVILLE	FARMERSVILLE
OP ID 48/0022/0140/0000	OP ID 48/0022/0140/0000
LENGTH(AH 2708 BK 2609) 0141/0000	0140/0000 LENGTH(AH 2661 BK 2598)
	SIGN: CANTILEVER
	0130/1925 BMSID 48/0022/0130/1925
1 0 00772 0 00 0289+76 028957 FT	028913 FT 1 0 00772 0 00 0290+14
LENGTH(AH 2609 BK 2051) 0131/0000	0130/0000 LENGTH(AH 2598 BK 1970)
MILEPOST 331.00 0121/1291	0120/1245 MILEPOST 331.00
1 0 00772 0 00 0269+25 026906 FT	026943 FT 1 0 00772 0 00 0270+44

DIR: E TOTAL LEN: 11.902 MI. DIST: 05-5 SR: 22
LEFT MUN: BETHLEHEM TOWNSHIP T RIGHT MUN: BETHLEHEM TOWNSHIP T

LENGTH(AH 2051 BK 2607)	0121/0000	0120/0000	LENGTH(AH 1970 BK 2593)
SR2027(T440)			SR2027(T440)
OP ID 48/0022/0110/1052	0111/1172	0110/1052	OP ID 48/0022/0110/1052
			SIGN: CANTILEVER
		0110/0169	BMSID 48/0022/0110/0169
1 0 00772 0 00 0243+58	024299 FT	024350 FT	1 0 00772 0 00 0244+78
LENGTH(AH 2607 BK 2976)	0111/0000	0110/0000	LENGTH(AH 2593 BK 3126)
RAMP C RD			
(SR8006 SEG 0510/0000)	0101/1761		
MILEPOST 330.00	0101/1646	0100/1720	MILEPOST 330.00
RAMP D RD			
(SR8006 SEG 0500/1039)	0101/1513		
			RAMP A RD
		0100/1419	(SR8006 SEG 0760/1143)
			RAMP B RD
		0100/1163	(SR8006 SEG 0750/0000)
BMSEN 48/0022/0100/0234	0101/0587	0100/0587	BMSEN 48/0022/0100/0234
1 0 00772 0 00 0216+97			1 0 00772 0 00 0216+97
PA 191 NB			PA 191 NB
BMSBG 48/0022/0100/0234	0101/0234	0100/0234	BMSBG 48/0022/0100/0234
BMSEN 48/0022/0100/0000	0101/0172	0100/0172	BMSEN 48/0022/0100/0000
1 0 00772 0 00 0212+49	021323 FT	021224 FT	1 0 00772 0 00 0212+49
NORFOLK SOUTHERN RAI RR			NORFOLK SOUTHERN RAI RR
BMSBG 48/0022/0100/0000			BMSBG 48/0022/0100/0000
LENGTH(AH 2976 BK 1635)	0101/0000	0100/0000	LENGTH(AH 3126 BK 1563)
BMSEN 48/0022/0090/0000	0091/0039	0090/0039	BMSEN 48/0022/0090/0000
1 0 00772 0 00 0197+46	019688 FT	019661 FT	1 0 00772 0 00 0197+46
T-436 - CHRISTAN SPRING			T-436 - CHRISTAN SPRING
BMSBG 48/0022/0090/0000			BMSBG 48/0022/0090/0000
LENGTH(AH 1635 BK 2744)	0091/0000	0090/0000	LENGTH(AH 1563 BK 2758)
MILEPOST 329.00	0081/0738	0080/0792	MILEPOST 329.00

DIR: E TOTAL LEN: 11.902 MI. DIST: 05-5 SR: 22

LEFT MUN: BETHLEHEM TOWNSHIP T	RIGHT MUN: BETHLEHEM TOWNSHIP T
1 0 00772 0 00 0169+64 016944 FT LENGTH(AH 2744 BK 2276) 0081/0000	016903 FT 1 0 00772 0 00 0169+68 0080/0000 LENGTH(AH 2758 BK 2233)
BMSEN 48/0022/0070/0000 0071/0039 1 0 00772 0 00 0147+36 014668 FT TWP.LINE RD. BMSBG 48/0022/0070/0000 LENGTH(AH 2276 BK 2381) 0071/0000	0070/0039 BMSEN 48/0022/0070/0000 014670 FT 1 0 00772 0 00 0147+36 TWP.LINE RD. BMSBG 48/0022/0070/0000 0070/0000 LENGTH(AH 2233 BK 2348)
MILEPOST 328.00 0061/0111 1 0 00772 0 00 0123+44 012287 FT BETHLEHEM TOWNSHIP HANOVER T LENGTH(AH 2381 BK 3539) 0061/0000	0060/0073 MILEPOST 328.00 012322 FT 1 0 00772 0 00 0123+44 BETHLEHEM TOWNSHIP HANOVER T 0060/0000 LENGTH(AH 2348 BK 3588) RETAINING WALL END 0050/3002 BMSID 48/0022/0050/2527 RETAINING WALL BEGIN 0050/2527 BMSID 48/0022/0050/2527 RETAINING WALL END 0050/1938 BMSID 48/0022/0050/1778 RETAINING WALL BEGIN 0050/1778 BMSID 48/0022/0050/1778
RAMP A RD (SR8004 SEG 0510/0000) 0051/0933	RAMP C RD 0050/0928 (SR8004 SEG 0760/0939)
RAMP B RD (SR8004 SEG 0500/0786) 0051/0684	RAMP D RD 0050/0703 (SR8004 SEG 0750/0000)
BMSEN 48/0022/0050/0000 0051/0070 1 0 00772 0 00 0088+01 008748 FT PA 512 BMSBG 48/0022/0050/0000 LENGTH(AH 3539 BK 2234) 0051/0000	0050/0070 BMSEN 48/0022/0050/0000 008734 FT 1 0 00772 0 00 0088+01 PA 512 BMSBG 48/0022/0050/0000 0050/0000 LENGTH(AH 3588 BK 2237)
RAMP E RD (SR8004 SEG 0250/0467) 0041/1874	

DIR: E TOTAL LEN: 11.902 MI. DIST: 05-5 SR: 22
LEFT MUN: HANOVER T RIGHT MUN: HANOVER T

```
DRAINAGE
STRUCTURE LENGTH 819 FT
BMSID 48/8004/0750/0765 0041/0765
      MILEPOST   327.00 0041/0618

1 0 00772 0 00 0065+34 006514 FT
LENGTH(AH 2234 BK 2252) 0041/0000
T.MONOCACY
STRUCTURE LENGTH  16 FT
BMSID 48/0022/0030/2247 0031/2236

BMSEN 48/0022/0030/0000 0031/0047
1 0 00772 0 00 0043+00 004262 FT
JACKSONVILLE
BMSBG 48/0022/0030/0000
LENGTH(AH 2252 BK 2170) 0031/0000
 SIGN: 2 CHORD TRUSS
BMSID 48/0022/0021/1910 0021/1910

 SIGN: 3 CHORD TRUSS
BMSID 48/0022/0021/0313 0021/0313
1 0 00772 0 00 0020+35 002092 FT
LENGTH(AH 2170 BK 2092) 0021/0000

      MILEPOST   326.00 0011/1914

RAMP NA RD
(SR8002 SEG 0500/0000)  0011/1070

1 0 00772 0 00 0000+00 000000 FT
     SCHOENERSVIL
OP ID 39/1009/0050/0000
     NC LEHIGH VALLEY THRUWAY
LEHIGH VALLEY THRUWAY   REF-BK
(SR0022 SEG 0251/3378)
MFC BEGIN = B
LENGTH(AH 2092 BK 0000) 0011/0000
```

```
0040/0619        MILEPOST   327.00

006497 FT 1 0 00772 0 00 0065+57
0040/0000 LENGTH(AH 2237 BK 2289)
          T.MONOCACY
          STRUCTURE LENGTH  16 FT
0030/2247 BMSID 48/0022/0030/2247

0030/0047 BMSEN 48/0022/0030/0000
004208 FT 1 0 00772 0 00 0043+00
          JACKSONVILLE
          BMSBG 48/0022/0030/0000
0030/0000 LENGTH(AH 2289 BK 1725)

          SIGN: CANTILEVER
0020/0657 BMSID 48/0022/0020/0657

002483 FT 1 0 00772 0 00 0020+45
0020/0000 LENGTH(AH 1725 BK 2483)
          SR 9402 SH
0010/2204 (SR9402 SEG 0010/2193)
0010/1921        MILEPOST   326.00

000000 FT 1 0 00772 0 00 0000+00
          SCHOENERSVIL
          OP ID 39/1009/0050/0000
     NC LEHIGH VALLEY THRUWAY
REF-BK    LEHIGH VALLEY THRUWAY
          (SR0022 SEG 0250/3400)
          MFC BEGIN = B
           BK-LEHIGH          (39)
0010/0000 LENGTH(AH 2483 BK 0000)
```