Straight Line Diagram

Monroe
45

January 2020

This document was produced by the Pennsylvania Department of Transportation (PENNDOT) as an internal management tool for State maintained highways and is not to be used for other purposes. The printed information was compiled from the Department's computerized Roadway Management System (RMS) and is subject to change without notice. Use of any or all of the printed information for purposes other than those intended by the Department may not satisfy other accuracy and completeness requirements and the Department does not warrant that such printed information is accurate or complete.

ROADWAY MANAGEMENT SYSTEM

INDEX FOR SR'S LOCATED IN THE COUNTY OF MONROE

SR	BGN PAGE	END PAGE
0033	1	5
0080	6	21
0115	22	31
0191	32	47
0196	48	52
0209	53	69
0314	70	73
0380	74	80
0390	81	85
0402	86	90
0423	91	97
0435	98	98
0447	99	108
0507	109	109
0534	110	112
0611	113	132
0715	133	142
0903	143	143
0940	144	154
1001	155	157
1002	158	160
1003	161	162
1004	163	163
1005	164	167
1006	168	168
1007	169	172
1008	173	174
1009	175	175
1010	176	178
1011	179	180
1012	181	181
1013	182	182
1014	183	183
1016	184	186
1017	187	188
1019	189	189
2001	190	190
2002	191	194
2003	195	195
2004	196	200
2005	201	202
2006	203	205
2007	206	206
2008	207	208
2009	209	209
2010	210	211
2011	212	214
2012	215	226
2013	227	227
2014	228	228
2015	229	229
2016	230	230
2017	231	231
2018	232	233
2019	234	234
2020	235	236
2021	237	237
2022	238	238
2023	239	240
2024	241	242
2025	243	243
2026	244	244
2028	245	246
2030	247	248
2032	249	249
2036	250	250
2038	251	251
3001	252	252
3002	253	257
3003	258	260
3004	261	266
3005	267	270
3006	271	271
3007	272	272
3008	273	274
3009	275	275
3010	276	276
3011	277	278
3012	279	279
3013	280	282
3014	283	283
3015	284	285
3016	286	289
3017	290	293
3018	294	297
3019	298	298
3020	299	300
3021	301	303
3022	304	306
3023	307	310
3024	311	311
3026	312	313
3028	314	316
4001	317	318
4002	319	323
4003	324	326
4004	327	331
4005	332	332
4006	333	334
4007	335	336
4008	337	337
4009	338	338
4010	339	341
4011	342	342
4012	343	343
4013	344	345
4015	346	346
8002	347	348
8004	349	349
8006	350	350
8007	351	351
8008	352	352
8009	353	353
8010	354	355
8011	356	356
8012	357	357
8013	358	358
8014	359	360
8016	361	361
8017	362	362
8018	363	363
8019	364	364
8020	365	365
8021	366	367
8022	368	368
8023	369	369
8024	370	371
8025	372	372
8027	373	373
8028	374	375
9101	376	376
9102	377	377
9201	378	378
9401	379	379

pennsylvania
DEPARTMENT OF TRANSPORTATION

December 30, 2019

Pennsylvania State Roads - Straight Line Diagrams

Contained within this document are the 2020 Pennsylvania Straight Line Diagram's (SLD's) for State Routes by county within a particular PennDOT district. At the end of each year, PennDOT takes a snapshot of its current SLD database and creates PDF files from the SLD snapshot. The SLD's are a graphical representation of State Routes (SR's) that PennDOT maintains. The information shown on the SLD's is generated from data found in PennDOT's Roadway Management System (RMS) database. The data from RMS is constantly being updated to match actual roadway inventory data found on Pennsylvania's state highways. PennDOT's SR system is explained briefly in this document along with symbol definitions for each type of roadway feature or attribute found on the SLD. This PDF version of the SLD contains an individual county list of all state roads found in that county. The SR's found on the list are linked to the actual pages that show the individual SLD's. To find an SLD for a particular road that you want, simply point to that road on the SR index list and click on it to jump to the beginning page of that SLD.

If you have any questions or comments concerning information found in this document, please contact Janice L. Arellano, P.E., Chief, Roadway Inventory and Testing Unit, Asset Management Division, Bureau of Maintenance and Operations, by calling (717) 787-7294.

Additional information on state owned highways is available from your local PENNDOT Engineering District Office, RMS Unit, RMS Coordinator.

Straight Line Diagram Disclaimer: This document is for informational purposes only and may be viewed by anyone. No part of the information contained in this document may be altered or redistributed without prior written consent of PENNDOT. Straight Line Diagram information is provided "as is" without warranty of any kind, either expressed or implied. This information could include technical inaccuracies or errors of omission. Changes may be made periodically to the information herein.

Copyright © 2019 by the Commonwealth of Pennsylvania. All rights reserved.

pennsylvania
DEPARTMENT OF TRANSPORTATION

Asset Management Division
Mission Statement

To protect and preserve Pennsylvania's infrastructure by providing meaningful, timely, and accurate pavement and roadway management, design, standards, strategies, inventory and condition, as well as fair, consistent and efficient application of Commonwealth laws and regulations.

CUSTOMER SERVICE RATING FORM

Straight Line Diagram (SLD) – Customer Service Rating

As means to improve customer service, we would like you to rate the product/ service you have received, by circling a "grade" from "A" (excellent) to "E" (fail).

A **B** **C** **D** **E**

If your rating is not an "A," please let us know what we could do better.

_____

_____

_____

_____

_____

Name and Organization (optional)

_____

Thank You.

(Fold along line, and tape or staple together before mailing)

(Cut along dashed line

_____

_____

_____

Bureau of Maintenance and Operations
Asset Management Division – BOMO Annex
907 Elmerton Avenue
Harrisburg, PA 17110
ATTN: Janice Arellano

F-CS-02

PENNSYLVANIA DEPARTMENT OF TRANSPORTATION
Bureau of Maintenance and Operations, Asset Management Division

Location Referencing System (LRS) – Definitions, Uses & Testing

The Department's LRS, implemented in 1987, is the mechanism to designate the State highway network, to define roadway lengths, locations, and route connectivity, and to serve as the basis for the collection, storage, and integration of roadway information.

An LRS key is a unique series of numbers that identifies the location of each point or feature along a State route. The fourteen digit number is an integral part of the Roadway Management System (RMS) where roadway data is stored. 07/4016/0100/0857 is an example of an LRS key, which identifies County (CO) = 07, State Route (SR) = 4016, Segment (SEG) = 0100, and Offset = 0857.

County (CO)

Each of Pennsylvania's sixty-seven counties is identified by a number.

Name	#	Name	#	Name	#	Name	#
Adams	1	Clinton	18	Lackawanna	35	Potter	52
Allegheny	2	Columbia	19	Lancaster	36	Schuylkill	53
Armstrong	3	Crawford	20	Lawrence	37	Snyder	54
Beaver	4	Cumberland	21	Lebanon	38	Somerset	55
Bedford	5	Dauphin	22	Lehigh	39	Sullivan	56
Berks	6	Delaware	23	Luzerne	40	Susquehanna	57
Blair	7	Elk	24	Lycoming	41	Tioga	58
Bradford	8	Erie	25	McKean	42	Union	59
Bucks	9	Fayette	26	Mercer	43	Venango	60
Butler	10	Forest	27	Mifflin	44	Warren	61
Cambria	11	Franklin	28	Monroe	45	Washington	62
Cameron	12	Fulton	29	Montgomery	46	Wayne	63
Carbon	13	Greene	30	Montour	47	Westmoreland	64
Centre	14	Huntingdon	31	Northampton	48	Wyoming	65
Chester	15	Indiana	32	Northumberland	49	York	66
Clarion	16	Jefferson	33	Perry	50	Philadelphia	67
Clearfield	17	Juniata	34	Pike	51		

State Route (SR)

State Routes (SR's) are identified by four-digit numbers. SR numbers are assigned as follows:

1. Traffic Routes: Routes designated as Interstates, US or PA Routes 0001-0999
2. Quadrant Routes (Non-Traffic Routes) 1001-4999
3. Relocated Traffic Routes 6000-6999
4. Turned Back, Abandoned, or Null Routes 7000-7999
5. Interchanges 8001-8999
6. WYE's 9101-9199
7. Rest Areas 9201-9299
8. Truck Escape Ramps 9301-9399
9. Others 9401-9499

Even/Odd Convention: Even numbers are typically given to SR's in the East/West direction, and odd numbers to SR's that run North/South. This convention applies to Interstate Routes (except those that are Beltways or Spurs), and Quadrant Routes. This convention may or may not apply to PA or US Traffic Routes.

Hierarchy: If two or more traffic routes occupy the same section of roadway, the SR number is based on the "higher" type route, according to the following hierarchy. If the traffic routes are the same hierarchy class, then the SR number is assigned the lower numbered traffic route (Figure 1).

1. Interstates
2. U.S. Routes
3. PA Routes
4. Quadrant Routes

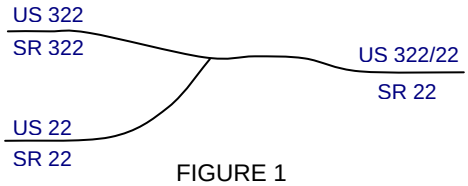

FIGURE 1

Other Numbering Conventions:

1. The first digit of a quadrant route is based on which quadrant of the county the route is located, as shown in the following diagram (Figure 2).
2. The last three digits of a Relocated Traffic Route are the same as the Traffic Route that was relocated.
3. Interchanges are numbered sequentially. Odd numbers are given to interchanges along SR's in the North/South direction; even numbers are given to interchanges along SR's in the East/West direction (Figure 3).
4. WYE's are given odd numbers if the connecting SR is odd numbered, and even numbers if the connecting SR is even numbered.
5. Rest Areas or Truck Escape Ramps are given odd numbers if they connect to the Southbound or Westbound side of an SR, and even numbers if they connect to the Northbound or Eastbound side.

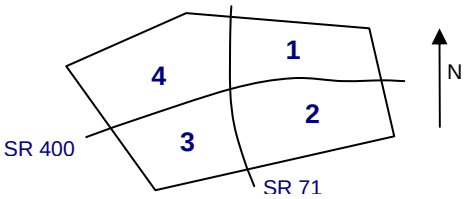

FIGURE 2

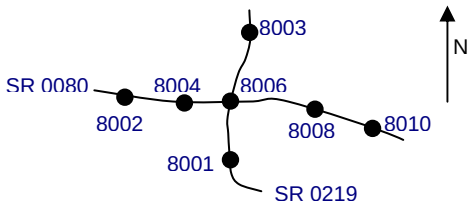

FIGURE 3

Segment (SEG)

State routes are divided into segments, which are approximately one-half mile long, and are identified by a four-digit number. Segment begin and end points are placed at physical features where possible. Segment numbers increase in the North or East direction, and typically by 10's (Figure 4). Segments are even numbered on undivided roadways, and in the Northbound or Eastbound direction of divided roadways. Segments are odd numbered in the Southbound or Westbound direction of divided roadways (Figure 5). Interstate segments are associated with the mile posts (Figure 6).

<u>Undivided Roadways</u>

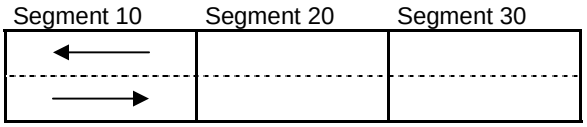

FIGURE 4

<u>Divided Roadways</u>

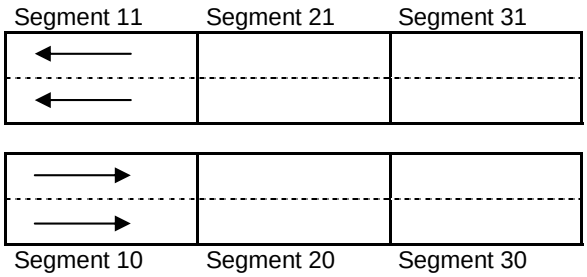

FIGURE 5

<u>Interstate Roadways</u>

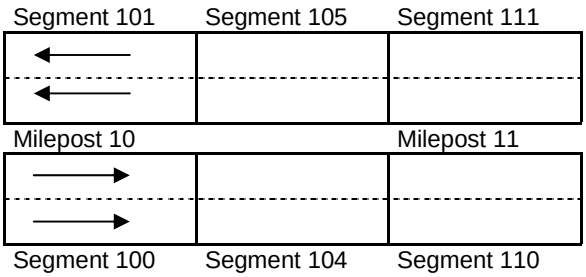

FIGURE 6

Turned Back, Abandoned, and Null Segments are given numbers in the range of 7000-7999. For two coincident State routes, the route with "lower" hierarchy is "nulled."

Segment numbering restarts on Traffic Routes at County boundaries, except Interstates (Figure 7).

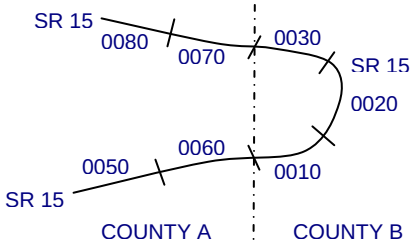

FIGURE 7

Offset

The offset, a subdivision of the segment, is the distance (in feet) from the beginning of the segment, expressed as a four-digit number. Offsets are measured in the increasing segment direction.

Segment Markers

Segment markers, which allow for easy identification of the LRS location on the State highway system, indicate the State route and segment number at the point that each segment is entered. If the beginning of a segment occurs at a physical feature, then the point of reference is at the physical feature and not the sign. At intersections, signs are used to identify beginning or ending State routes or segments.

Users of the LRS

Locations of all intersections, structures, and other points of interest are field verified and inventoried in the RMS. This information can be displayed on Straight Line Diagrams (SLD's) which can be viewed in the RMS, or hardcopy form. SLD books are refreshed and printed annually for distribution to the Department's District and County offices, as well as too many external entities.

A list of those within the Department that use the LRS to identify locations in the RMS and in the field includes personnel from the following organizations: Pavement Testing, County Maintenance, Traffic, Design, Surveys, Construction, Bridge, Permits, Crash Review, Planning and Programming, Posted & Bonded Roads, Tort Liability, and Emergency Management.

Users outside the Department include: County & Municipal governments, County 911, Planning Commissions, Federal Highway Administration, State & Local Police, Local Emergency Management, Delivery Services (UPS, Fed Ex, etc.), Fire Departments, Utility Companies, Contractors, and Consultants.

Without segment markers located in the field, all of these users would have to rely solely on the SLD, which would be extremely cumbersome at best and impossible for some.

Verification, QA & QC

In order to assure that LRS information is indicated properly in the RMS, on SLD's, and in the field, LRS Quality Assurance (QA) and Quality Commitment (QC) programs are performed each year. The Bureau of Maintenance and Operations, Asset Management Division, Roadway Inventory & Testing Unit (RITU) performs all Statewide QC testing. Field verification and QA is also performed by RITS, except in Engineering Districts 2-0, 11-0, and 12-0, where it is done "in-house." Each Engineering District is responsible for its own LRS completeness and maintenance with respect to the RMS.

Twenty percent of each county is field tested annually as part of the QA program, and five percent of each county is tested for the annual QC program. The goal of the QC program is to maintain at least 90% accuracy between the RMS and the actual field locations of highway features. Annual QC ratings are developed and reported to the Engineering Districts.

Field testing is performed by two-person teams (a permanent employee that operates the test, and a temporary employee that drives the device) with the use of vans equipped with an on-board computer and a Data Measurement Subsystem. Testing is typically performed during the months of April through November.

Vehicle location and roadway features are displayed on the van's computer screen in SLD format, and the software accepts operator inputs verifying or modifying roadway feature locations, as well as comments. Though the system can function at greater speed, test speeds are typically less than 25 mph to ensure accuracy.

There are five categories of information that is verified and/or modified:

1. State Route Length
2. Segment Length
3. Roadway Geometry (lane count, pavement & shoulder types & widths)
4. Intersecting Feature Location (intersections & bridges)
5. Segment Marker Location

STRAIGHT LINE DIAGRAM (SLD) ANNUAL REFRESH ATTRIBUTE KEY

SEGMENT MARKER	AHEAD LEFT INTER STATE OWNED	RAILROAD CROSSING	INTERSTATE MILEPOST
TURNBACK	AHEAD LEFT INTER NON-STATE	RAILROAD OVER-PASS	MFC BEGIN
NULL	AHEAD RIGHT INTE STATE OWNED	OVER-PASS	MUNICIPAL BOUNDARY
UNDIVIDED HIGHWAY	AHEAD RIGHT INTE NON-STATE	BRIDGE END	VILLAGE BEGIN
PHYSICALLY DIVIDED	BACK LEFT INTER STATE OWNED	BRIDGE BEGIN	AH - LENGTH FORWARD TO NEXT SEGMENT BEGIN BK - LENGTH BACK WARD TO PREVIOUS SEGMENT BEGIN
PAINT DIVIDED	BACK LEFT INTER NON-STATE	TUNNEL	
INTERSECTION AHEAD	BACK RIGHT INTER STATE OWNED	SIGN STRUCTURE	MFC - MAINTENANCE FUNCTIONAL CLASS A = INTERSTATE B = EXPRESSWAY AND/OR PRINCIPLE ARTERIAL C = MINOR ARTERIAL D = COLLECTOR E = LOCAL ACCESS F = INTERCHANGE RAMP
INTERSECTION BACK	BACK RIGHT INTER NON-STATE	RBR P3 BRIDGE	
REFERENCE AHEAD/BACK	T-LEFT INTERSEC STATE OWNED	RETAINING WALL	
DIVIDED CONNECTOR	T-LEFT INTERSEC NON-STATE	BRIDGE/CULVERT UNDER FILL	NULL AND TURNBACK SEGMENTS ARE DISPLAYED IN THE DEPARTMENT"S ROADWAY MANAGEMENT SYSTEM (RMS) AS 100 FEET IN LENGTH. ACTUAL SEGMENT AND SECTION LENGTHS MAY VARY SIGNIFICANTLY
CROSS INTERSEC STATE OWNED	T-RIGHT INTERSEC STATE OWNED	PIPE (STAMPP)	
CROSS INTERSEC NON-STATE	T-RIGHT INTERSEC NON-STATE	ROTARY INTERSEC	

STRAIGHT LINE DIAGRAM (SLD) ANNUAL REFRESH ATTRIBUTE KEY

ROAD CLOSED	POI POINT OF INTEREST	BRIDGE CLOSED	P BRIDGE POSTED
M MONITORING SITE	TRAFFIC SIGNAL	W RWIS SITE	NC - STREET NAME CHANGE

DIR: B TOTAL LEN: .398 MI. DIST: 05-4 SR: 9401
LEFT MUN: MIDDLE SMITHFIELD T RIGHT MUN: MIDDLE SMITHFIELD T

	002100 FT		002100 FT
			OAK GROVE DR
			0010/2100 (T530)
LC TO EXIT (CONN)	0010/1438		
LC FROM BUS LN (CONN)	0010/0826		
LC TO BUS LN (CONN)	0010/0132		
	000000 FT		000000 FT 0 0 00000 0 00 0000+00
			NC MARSHALLS CRK PARK-N-RIDE
			OAK GROVE DR
			(T530)
			MFC BEGIN = F
			0010/0000 LENGTH(AH 2100 BK 0000)

DIR: E TOTAL LEN: .455 MI. DIST: 05-4 SR: 9201
LEFT MUN: POCONO T RIGHT MUN: POCONO T

```
002400 FT                    002400 FT
                             INTER-AHD  REST AREA
                             0020/0973  (SR9201 SEG 0010/1311)

001427 FT                    001427 FT  0 0 00000 0 00 0000+00
                             INTER-BK   REST AREA
                                        (SR9201 SEG 0010/0386)
                           5 0020/0000  LENGTH(AH 0973 BK 1427)

                             INTER-AHD  SR 80 SH
                             0010/1427  (SR0080 SEG 2950/1833)
                                        REST AREA
                             0010/1311  (SR9201 SEG 0020/0973)

                                        REST AREA
                             0010/0386  (SR9201 SEG 0020/0000)
000000 FT                    000000 FT  0 0 00000 0 00 0000+00
                                   NC RAMP RD
                             INTER-BK   SR 80 SH
                                        (SR0080 SEG 2950/0369)
                                        MFC BEGIN = F
                           5 0010/0000  LENGTH(AH 1427 BK 0000)
```

DIR: E TOTAL LEN: .000 MI. DIST: 05-4 SR: 9102
LEFT MUN: CHESTNUTHILL T RIGHT MUN: CHESTNUTHILL T

000000 FT

000000 FT
7500/0000 LENGTH(AH 0370 BK 0000)

DIR: E TOTAL LEN: .043 MI. DIST: 05-4 SR: 9101
LEFT MUN: CHESTNUTHILL T RIGHT MUN: CHESTNUTHILL T

000225 FT

000000 FT

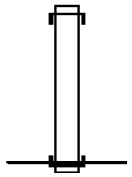

000225 FT
INTER-AHD HAMILTON SOUTH ST
0010/0225 (SR3017 SEG 0130/1953)
000000 FT 0 0 00000 0 00 0000+00
NC RAMP RD
INTER-BK SR 0209 SH
(SR0209 SEG 0190/2980)
MFC BEGIN = F
S 0010/0000 LENGTH(AH 0225 BK 0000)

DIR: S TOTAL LEN: .814 MI. DIST: 05-4 SR: 8028
LEFT MUN: TOBYHANNA T RIGHT MUN: TOBYHANNA T

004298 FT 004298 FT

DIR: S TOTAL LEN: .814 MI. DIST: 05-4 SR: 8028
LEFT MUN: TOBYHANNA T RIGHT MUN: TOBYHANNA T

INTER-AHD SR 4009
0260/1020 (SR4009 SEG 0010/0231)

TO 4009/0010 SH
(CONN) 0260/0994

003278 FT

003278 FT 1 0 00169 2 02 0000+00
NC RAMP C RD
INTER-BK PA 940
(SR0940 SEG 0271/1650)
S 0260/0000 LENGTH(AH 1020 BK 1229)

INTER-AHD PA 940
0250/1229 (SR0940 SEG 0271/1215)

FROM 4009/0010 SH
(CONN) 0250/0104
002049 FT

002049 FT 1 0 00169 2 01 0000+00
NC RAMP D RD
INTER-BK SR 4009 SH
(SR4009 SEG 0010/0335)
S 0250/0000 LENGTH(AH 1229 BK 0925)

INTER-AHD SR 940 SH
0020/0925 (SR0940 SEG 0270/1710)

FROM 0314/0010 SH
(CONN) 0020/0156
001124 FT

001124 FT 1 0 00169 2 00 0000+00
NC RAMP B RD
INTER-BK SR 314 SH
(SR0314 SEG 0010/0356)
S 0020/0000 LENGTH(AH 0925 BK 1124)

INTER-AHD SR 314 SH
0010/1124 (SR0314 SEG 0010/0589)

TO 0314/0010 SH
(CONN) 0010/0910

000000 FT

000000 FT 1 0 00169 2 03 0000+00
NC RAMP E RD
INTER-BK PA 940
(SR0940 SEG 0270/1226)
MFC BEGIN = F
S 0010/0000 LENGTH(AH 1124 BK 0000)

DIR: E TOTAL LEN: .847 MI. DIST: 05-4 SR: 8027
LEFT MUN: COOLBAUGH T RIGHT MUN: COOLBAUGH T

```
004473 FT                    004473 FT
                             INTER-AHD SR 0380 SH
                             0750/1126 (SR0380 SEG 0130/1057)

003347 FT                    003347 FT 1 0 01002 2 09 0000+00
                                   NC RAMP D RD
                                         SR 0435 SH
                                         (SR0435 SEG 0010/0778)
                           5 0750/0000 LENGTH(AH 1126 BK 1008)

                                         SR 4015 SH
                             0500/1008 (SR4015 SEG 0010/0102)

002339 FT                    002339 FT 1 0 01002 2 08 0000+00
                                   NC RAMP C RD
                             INTER-BK    SR 0380 SH
                                         (SR0380 SEG 0131/1121)
                           5 0500/0000 LENGTH(AH 1008 BK 1128)

                             INTER-AHD SR 0380 SH
                             0250/1128 (SR0380 SEG 0125/1765)

001211 FT                    001211 FT 1 0 01002 2 07 0000+00
                                   NC RAMP B RD
                                         SR 4015 SH
                                         (SR4015 SEG 0010/0124)
                           5 0250/0000 LENGTH(AH 1128 BK 1211)

                             INTER-AHD SR 0435 SH
                                         (SR0435 SEG 0020/0000)
                                         SR 0435 SH
                                         (SR0435 SEG 0020/0000)
                                         SR 0507 SH
                                         (SR0507 SEG 0010/0000)
                             0010/1211

000000 FT                    000000 FT 1 0 01002 2 06 0000+00
                                   NC RAMP A RD
                             INTER-BK    SR 0380 SH
                                         (SR0380 SEG 0124/1497)
                                         MFC BEGIN = F
                           5 0010/0000 LENGTH(AH 1211 BK 0000)
```

DIR: W TOTAL LEN: .620 MI. DIST: 05-4 SR: 8025
LEFT MUN: COOLBAUGH T RIGHT MUN: COOLBAUGH T

```
003276 FT                    003276 FT
                             INTER-AHD  SR  380  SH
                             0750/1166  (SR0380  SEG  0080/2401)

                                        FROM  4013/0010  SH
                             0750/0247  (CONN)
002110 FT                    002110 FT  0  0  00000  0  00  0000+00
                                        SR  8025  SH
                                        (SR8025  SEG  0500/2110)
                                        HAP  ARNOLD  BL
                                        (SR4013  SEG  0010/0000)
                             INTER-BK   SR  0611  SH
                                        (SR0611  SEG  0530/3351)
                             S 0750/0000  LENGTH(AH  1166  BK  2110)

                             INTER-AHD  SR  4013  SH
                                        (SR4013  SEG  0010/0000)
                                        SR  8025  SH
                                        (SR8025  SEG  0750/0000)
                                        BELMONT  AV
                             0500/2110  (SR0611  SEG  0530/3351)
                                        TO  0611/0530  SH
                             0500/1902  (CONN)
                                            I-  380  NB
                             0500/1642  OP  ID  45/0380/0080/1094
                                            I-  380  SB
                             0500/1532  OP  ID  45/0380/0081/1100

000000 FT                    000000 FT  0  0  00000  0  00  0000+00
                                   NC  SR  8003  SH
                             INTER-BK   SR  0380  SH
                                        (SR0380  SEG  0081/2523)
                                        MFC  BEGIN  =  F
                             S 0500/0000  LENGTH(AH  2110  BK  0000)
```

DIR: S TOTAL LEN: 1.331 MI. DIST: 05-4 SR: 8024
LEFT MUN: SMITHFIELD T RIGHT MUN: SMITHFIELD T

```
007030 FT                    007030 FT
                             INTER-AHD  FOXTOWN HILL RD
                             0760/0843  (SR2030 SEG 0010/1937)

                                        FROM 2028/0010 SH
                             0760/0162  (CONN)
006187 FT                    006187 FT  1 0 00794 2 03 0011+32
                             INTER-BK   BROAD ST
                                        (SR2028 SEG 0010/1283)
                           S 0760/0000  LENGTH(AH 0843 BK 0813)

                             INTER-AHD  BROAD ST
                             0750/0813  (SR2028 SEG 0010/1267)
                                        TO 2028/0010 SH
                             0750/0787  (CONN)
005374 FT                    005374 FT  1 0 00794 2 02 0000+00
                                   NC SR 8024 SH
                             INTER-BK   FOXTOWN HILL RD
                                        (SR2030 SEG 0010/1618)
                           S 0750/0000  LENGTH(AH 0813 BK 2250)

                             INTER-AHD  KEYSTONE SHORTWAY HW
                             0250/2250  (SR0080 SEG 3095/1897)


                             0250/0818  BMSEN 45/8024/0250/0592
                                        1 0 00794 2 01 0045+79
```

DIR: S TOTAL LEN: 1.331 MI. DIST: 05-4 SR: 8024
LEFT MUN: SMITHFIELD T RIGHT MUN: SMITHFIELD T

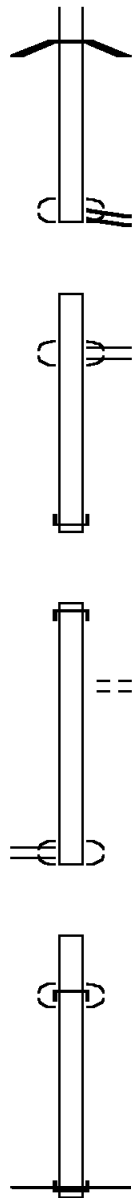

I-80 EB
0250/0592 BMSBG 45/8024/0250/0592
003124 FT 003124 FT 1 0 00794 2 01 0029+99
NC RAMP D RD
SMITHFIELD TWP - BROAD
(TWP)
BROAD ST
(SR2028 SEG 0014/0320)
0250/0000 LENGTH(AH 2250 BK 1024)

BROAD ST
(SR2028 SEG 0015/0190)
SMITHFIELD TWP - BROAD
0030/1024 (TWP)

002100 FT 002100 FT 0 0 00000 0 00 0000+00
NC RAMP E&EF RD
INTER-BK FOXTOWN HILL RD
(SR2030 SEG 0011/1870)
0030/0000 LENGTH(AH 1024 BK 1107)

INTER-AHD FOXTOWN HILL RD
0020/1107 (SR2030 SEG 0011/1530)

WALNUT DR
0020/0438 (TWP)
000993 FT 000993 FT 0 0 00000 0 00 0000+00
NC RAMP F&EF RD
BROAD ST
(SR2028 SEG 0015/0215)
SMITHFIELD TWP - BROAD
(TWP)
0020/0000 LENGTH(AH 1107 BK 0993)

INTER-AHD BROAD ST
(SR2028 SEG 0015/0290)
SMITHFIELD TWP - BROAD
0010/0993 (TWP)

000000 FT 000000 FT 1 0 00794 2 01 0029+99
NC RAMP C RD
INTER-BK KEYSTONE SHORTWAY HW
(SR0080 SEG 3094/2853)
MFC BEGIN = F
0010/0000 LENGTH(AH 0993 BK 0000)

DIR: N TOTAL LEN: .374 MI. DIST: 05-4 SR: 8023
LEFT MUN: TOBYHANNA T RIGHT MUN: TOBYHANNA T

FROM 0423/0130 SH
(CONN)

001976 FT

0250/0113
001075 FT

000000 FT

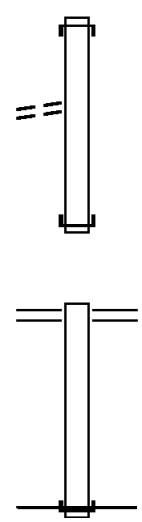

001976 FT
INTER-AHD SR 0380 SH
0250/0901 (SR0380 SEG 0071/2486)

001075 FT 1 0 01002 2 01 0000+00
NC RAMP B RD
INTER-BK PROSPECT ST
(SR0423 SEG 0130/3122)
S 0250/0000 LENGTH(AH 0901 BK 1075)

SR 0423 SH
0010/1075 (SR0423 SEG 0140/0550)

000000 FT 1 0 01002 2 00 0000+00
NC RAMP A RD
INTER-BK SR 0380 SH
(SR0380 SEG 0070/2155)
MFC BEGIN = F
S 0010/0000 LENGTH(AH 1075 BK 0000)

DIR: N TOTAL LEN: .798 MI. DIST: 05-4 SR: 8022
LEFT MUN: SMITHFIELD T RIGHT MUN: SMITHFIELD T

```
004213 FT                    004213 FT
                             INTER-AHD  SEVEN BRIDGES RD
                             0500/0559  (SR0209 SEG 0410/0587)
003654 FT                    003654 FT  1 0 00794 2 08 0000+00
                             INTER-BK   KEYSTONE SHORTWAY HW
                                        (SR0080 SEG 3091/1686)
                           S 0500/0000  LENGTH(AH 0559 BK 0646)

                             INTER-AHD  KEYSTONE SHORTWAY HW
                             0250/0646  (SR0080 SEG 3091/0775)

003008 FT                    003008 FT  1 0 00794 2 09 0009+37
                             INTER-BK   SEVEN BRIDGES RD
                                        (SR0209 SEG 0411/0537)
                           S 0250/0000  LENGTH(AH 0646 BK 1428)

                             INTER-AHD  KEYSTONE SHORTWAY HW
                             0020/1428  (SR0080 SEG 3090/0516)

001580 FT                    001580 FT  1 0 00794 2 07 0000+00
                             INTER-BK   SEVEN BRIDGES RD
                                        (SR0209 SEG 0411/0000)
                           S 0020/0000  LENGTH(AH 1428 BK 1580)

                             INTER-AHD  SEVEN BRIDGES RD
                             0010/1580  (SR0209 SEG 0410/0000)

000000 FT                    000000 FT  1 0 00794 2 05 0000+00
                                   NC RAMP RD
                             INTER-BK   KEYSTONE SHORTWAY HW
                                        (SR0080 SEG 3090/0100)
                                        MFC BEGIN = F
                           S 0010/0000  LENGTH(AH 1580 BK 0000)
```

DIR: E TOTAL LEN: .658 MI. DIST: 05-4 SR: 8021
LEFT MUN: TOBYHANNA T RIGHT MUN: TOBYHANNA T

003472 FT

003472 FT
INTER-AHD SR 0380 SH
0750/0571 (SR0380 SEG 0024/0650)

DIR: E TOTAL LEN: .658 MI. DIST: 05-4 SR: 8021
LEFT MUN: TOBYHANNA T RIGHT MUN: TOBYHANNA T

002901 FT

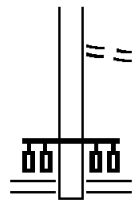

FROM 0940/0261 SH
0750/0103 (CONN)
002901 FT 1 0 01002 2 30 0000+00
POCONO SUMMIT RD
(SR0940 SEG 0260/1131)
(SR0940 SEG 0261/1119)
S 0750/0000 LENGTH(AH 0571 BK 0698)

002203 FT

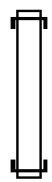

INTER-AHD SR 0380 SH
0510/0698 (SR0380 SEG 0025/0459)
002203 FT 1 0 01002 2 28 0000+00
NC RAMP
INTER-BK POCONO SUMMIT RD
(SR0940 SEG 0261/0338)
S 0510/0000 LENGTH(AH 0698 BK 0774)

001429 FT



POCONO SUMMIT RD
(SR0940 SEG 0260/0218)
0500/0774 (SR0940 SEG 0261/0212)
001429 FT 1 0 01002 2 29 0000+00
NC RAMP RD
INTER-BK SR 0380 SH
(SR0380 SEG 0025/1038)
S 0500/0000 LENGTH(AH 0774 BK 0563)

000866 FT

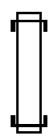

INTER-AHD SR 0380 SH
0250/0563 (SR0380 SEG 0021/2325)
000866 FT 1 0 01002 2 26 0000+00
INTER-BK POCONO SUMMIT RD
(SR0940 SEG 0260/0572)
S 0250/0000 LENGTH(AH 0563 BK 0866)

000000 FT



POCONO SUMMIT RD
(SR0940 SEG 0261/1119)
(SR0940 SEG 0260/1131)
0010/0866
000000 FT 1 0 01002 2 27 0000+00
NC RAMP
INTER-BK SR 0380 SH
(SR0380 SEG 0020/1845)
MFC BEGIN = F
S 0010/0000 LENGTH(AH 0866 BK 0000)

DIR: W TOTAL LEN: .819 MI. DIST: 05-4 SR: 8020
LEFT MUN: EAST STROUDSBURG B RIGHT MUN: EAST STROUDSBURG B

	004325 FT		004325 FT INTER-AHD KEYSTONE SHORTWAY HW 0760/1393 (SR0080 SEG 3080/1043)
	002932 FT		002932 FT 1 0 00794 2 10 0015+00 PROSPECT ST (SR2017 SEG 0010/0077) 0760/0000 LENGTH(AH 1393 BK 1280)
TO 2017/0010 SH (CONN)	0750/1216		INTER-AHD PROSPECT ST 0750/1280 (SR2017 SEG 0010/0112)
	001652 FT		001652 FT 1 0 00794 2 11 0000+00 INTER-BK KEYSTONE SHORTWAY HW (SR0080 SEG 3080/0720) 0750/0000 LENGTH(AH 1280 BK 0693)
TO 2017/0010 SH (CONN)	0500/0548		INTER-AHD PROSPECT ST 0500/0693 (SR2017 SEG 0010/0466)
	000959 FT		000959 FT 1 0 00794 2 13 0000+00 INTER-BK KEYSTONE SHORTWAY HW (SR0080 SEG 3081/0617) 0500/0000 LENGTH(AH 0693 BK 0959)
FROM 2017/0010 SH (CONN)	0250/0123		INTER-AHD KEYSTONE SHORTWAY HW 0250/0959 (SR0080 SEG 3075/1792)
	000000 FT		000000 FT 1 0 00794 2 15 0000+00 NC SR 8020 SH INTER-BK PROSPECT ST (SR2017 SEG 0010/0439) MFC BEGIN = F 0250/0000 LENGTH(AH 0959 BK 0000)

DIR: W TOTAL LEN: .203 MI. DIST: 05-4 SR: 8019
LEFT MUN: HAMILTON T RIGHT MUN: HAMILTON T

```
001070 FT                    001070 FT
                             INTER-AHD  SR  0033  SH
                             0750/0438  (SR0033  SEG  0130/1250)
                                        FROM  2012/0120  SH
                             0750/0061  (CONN)
000632 FT                    000632 FT  1  0  00796  2  09  0000+00
                                  NC  RAMP  B  RD
                                        SR  2012  SH
                                        (SR2012  SEG  0120/0235)
                           S 0750/0000  LENGTH(AH  0438  BK  0632)

                                        SR  2012  SH
                             0500/0632  (SR2012  SEG  0110/2987)

000000 FT                    000000 FT  1  0  00796  2  08  0000+00
                                  NC  RAMP  A  RD
                             INTER-BK   SR  33  SH
                                        (SR0033  SEG  0131/1774)
                                        MFC  BEGIN  =  F
                           S 0500/0000  LENGTH(AH  0632  BK  0000)
```

DIR: S TOTAL LEN: .509 MI. DIST: 05-4 SR: 8018
LEFT MUN: STROUDSBURG B RIGHT MUN: STROUDSBURG B

TO 0191/0090 SH
(CONN)

002690 FT

0510/0449
002160 FT

002690 FT
INTER-AHD BROAD ST
0510/0530 (SR0191 SEG 0090/2362)

002160 FT 1 0 00794 2 17 0000+00
NC RAMP A3 RD
INTER-BK KEYSTONE SHORTWAY SH
(SR0080 SEG 3071/1151)
0510/0000 LENGTH(AH 0530 BK 0441)

001719 FT

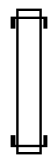

INTER-AHD KEYSTONE SHORTWAY HW
0500/0441 (SR0080 SEG 3071/0172)
001719 FT 1 0 00794 2 18 0000+00
NC RAMP B3 RD
INTER-BK BROAD ST
(SR0191 SEG 0090/2261)
0500/0000 LENGTH(AH 0441 BK 0816)

000903 FT

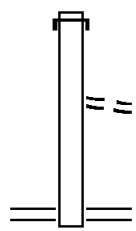

INTER-AHD KEYSTONE SHORTWAY
0020/0816 (SR0080 SEG 3064/1737)

FROM 0611/0110 SH
0020/0091 (CONN)
000903 FT 1 0 00794 2 20 0001+91
NC RAMP C-3 RD
PARK AV
(SR0611 SEG 0110/1568)
0020/0000 LENGTH(AH 0816 BK 0903)

000000 FT

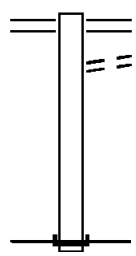

PARK AV
0010/0903 (SR0611 SEG 0110/1551)
TO 0611/0110 SH
0010/0873 (CONN)

000000 FT 1 0 00794 2 21 0000+00
NC RAMP D-3 RD
INTER-BK KEYSTONE SHORTWAY HW
(SR0080 SEG 3064/1387)
MFC BEGIN = F
0010/0000 LENGTH(AH 0903 BK 0000)

DIR: S TOTAL LEN: .398 MI. DIST: 05-4 SR: 8017
LEFT MUN: HAMILTON T RIGHT MUN: HAMILTON T

```
002100 FT                    002100 FT
                             INTER-AHD SR 0033 SH
                             0760/0667 (SR0033 SEG 0060/2683)

                                       FROM 2004/0010 SH
                             0760/0043 (CONN)
001433 FT                    001433 FT 1 0 00796 2 07 0000+00
                                  NC RAMP D RD
                             INTER-BK  CHERRY VALLEY RD
                                       (SR2004 SEG 0010/1690)
                           S 0760/0000 LENGTH(AH 0667 BK 0363)

                             INTER-AHD CHERRY VALLEY RD
                             0750/0363 (SR2004 SEG 0010/1672)
                                       TO 2004/0010 SH
                             0750/0334 (CONN)
001070 FT                    001070 FT 1 0 00796 2 06 0000+00
                                  NC RAMP C-1 RD
                             INTER-BK  SR 0033 SH
                                       (SR0033 SEG 0060/2070)
                           S 0750/0000 LENGTH(AH 0363 BK 0533)

                             INTER-AHD SR 3017 SH
                             0260/0533 (SR3017 SEG 0060/0629)
                                       TO 3017/0060 SH
                             0260/0442 (CONN)
000537 FT                    000537 FT 1 0 00796 2 00 0000+00
                                  NC RAMP A RD
                             INTER-BK  SR 0033 SH
                                       (SR0033 SEG 0061/0000)
                           S 0260/0000 LENGTH(AH 0533 BK 0537)

                             INTER-AHD SR 0033 SH
                             0250/0537 (SR0033 SEG 0051/2020)
                                       FROM 3017/0060 SH
                             0250/0097 (CONN)
000000 FT                    000000 FT 1 0 00796 2 02 0000+00
                                  NC RAMP B RD
                             INTER-BK  SR 3017 SH
                                       (SR3017 SEG 0060/0595)
                                       MFC BEGIN = F
                           S 0250/0000 LENGTH(AH 0537 BK 0000)
```

DIR: N TOTAL LEN: .267 MI. DIST: 05-4 SR: 8016
LEFT MUN: STROUDSBURG B RIGHT MUN: STROUDSBURG B

FROM 2004/0180 SH
(CONN)

001412 FT

0750/0095
000819 FT

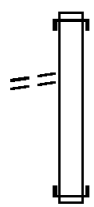

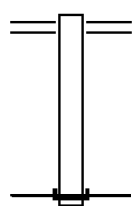

000000 FT

001412 FT
INTER-AHD KEYSTONE SHORTWAY HW
0750/0593 (SR0080 SEG 3060/0699)

000819 FT 1 0 00794 2 25 0008+21
NC RAMP F-3 RD
INTER-BK DREHER AV
(SR2004 SEG 0180/0163)
S 0750/0000 LENGTH(AH 0593 BK 0819)

DREHER AV
0500/0819 (SR2004 SEG 0180/1103)

000000 FT 1 0 00794 2 24 0000+00
NC RAMP E-3
INTER-BK KEYSTONE SHORTWAY HW
(SR0080 SEG 3061/1340)
MFC BEGIN = F
S 0500/0000 LENGTH(AH 0819 BK 0000)

DIR: W TOTAL LEN: .841 MI. DIST: 05-4 SR: 8014
LEFT MUN: STROUDSBURG B RIGHT MUN: STROUDSBURG B

004440 FT 004440 FT

DIR: W TOTAL LEN: .841 MI. DIST: 05-4 SR: 8014
LEFT MUN: STROUDSBURG B RIGHT MUN: STROUDSBURG B

```
                                          INTER-AHD KEYSTONE SHORTWAY
                                          0760/1284 (SR0080 SEG 3054/1553)

                                                    LIL POCONO
                                                    STRUCTURE LENGTH  18 FT
                                          0760/0621 BMSID 45/8014/0750/0484

003156 FT                                 003156 FT 1 0 00794 2 29 0001+95
                                                    W MAIN ST
                                                    (SR2012 SEG 0200/0490)
                                        S 0760/0000 LENGTH(AH 1284 BK 1125)

                                          INTER-AHD W MAIN ST
                                          0750/1125 (SR2012 SEG 0200/0510)
                                                    TO 2012/0200 SH
                                          0750/1040 (CONN)
                                                    LIL POCONO
                                                    STRUCTURE LENGTH  18 FT
                                          0750/0484 BMSID 45/8014/0750/0484
002031 FT                                 002031 FT 1 0 00794 2 27 0000+00
                                                NC RAMP GH3
                                          INTER-BK  KEYSTONE SHORTWAY
                                                    (SR0080 SEG 3054/1249)
                                        S 0750/0000 LENGTH(AH 1125 BK 0926)

                                                    W MAIN ST
                                          0260/0926 (SR2012 SEG 0200/0844)

001105 FT                                 001105 FT 1 0 00794 2 34 0003+14
                                                NC RAMP IJ-3
                                          INTER-BK  KEYSTONE SHORTWAY
                                                    (SR0080 SEG 3055/0310)
                                        S 0260/0000 LENGTH(AH 0926 BK 1105)

                                          INTER-AHD KEYSTONE SHORTWAY
                                          0250/1105 (SR0080 SEG 3055/0000)

                                                    FROM 2012/0200 SH
                                          0250/0058 (CONN)
000000 FT                                 000000 FT 1 0 00794 2 32 0000+00
                                                NC RAMP IJ-3 RD
                                          INTER-BK  W MAIN ST
                                                    (SR2012 SEG 0200/0857)
                                                    MFC BEGIN = F
                                        S 0250/0000 LENGTH(AH 1105 BK 0000)
```

DIR: S TOTAL LEN: .539 MI. DIST: 05-4 SR: 8013
LEFT MUN: STROUD T RIGHT MUN: STROUD T

```
002847 FT                    002847 FT
                             INTER-AHD KEYSTONE SHORTWAY
                             0750/1032 (SR0080 SEG 3050/1347)

001815 FT                    001815 FT 1 0 00164 2 04 0000+00
                                   NC RAMP E-1 RD
                             INTER-BK  SR 209 SH
                                       (SR0209 SEG 0380/1371)
                           5 0750/0000 LENGTH(AH 1032 BK 1815)

                             INTER-AHD SR 209 SH
                             0500/1815 (SR0209 SEG 0381/1621)

                             0500/0992 BMSEN 45/8013/0500/0806
                                       1 0 00164 3 00 0008+33
                                       I- 80
                             0500/0806 BMSBG 45/8013/0500/0806

000000 FT                    000000 FT 1 0 00164 2 05 0000+00
                                        SIGN: CANTILEVER
                                       BMSID 45/0080/3051/1960
                                   NC RAMP F-1 RD
                             INTER-BK  KEYSTONE SHORTWAY
                                       (SR0080 SEG 3051/1661)
                                       MFC BEGIN = F
                           5 0500/0000 LENGTH(AH 1815 BK 0000)
```

DIR: E TOTAL LEN: .557 MI. DIST: 05-4 SR: 8012
LEFT MUN: STROUD T RIGHT MUN: STROUD T

```
002939 FT                    002939 FT
                             INTER-AHD  KEYSTONE  SHORTWAY  HW
                             0500/1191  (SR0080  SEG  3045/0345)
                                            PA  611
                             0500/0840  OP  ID  45/0611/0160/1791

001748 FT                    001748 FT  1  0  01002  2  11  0000+00
                                  NC  RAMP  B  RD
                                        JONAS  RD
                                        (SR0611  SEG  0160/0996)
                           S 0500/0000  LENGTH(AH  1191  BK  1748)

                             INTER-AHD  JONAS  RD
                             0250/1748  (SR0611  SEG  0160/1336)
                             0250/1510  BMSEN  45/8012/0250/1350
                                        0  0  00000  0  00  0000+00
                                        I-  80
                             0250/1350  BMSBG  45/8012/0250/1350

000000 FT                    000000 FT  1  0  01002  2  10  0000+00
                                  NC  RAMP  A  RD
                             INTER-BK   KEYSTONE  SHORTWAY
                                        (SR0080  SEG  3040/2204)
                                        MFC  BEGIN  =  F
                           S 0250/0000  LENGTH(AH  1748  BK  0000)
```

DIR: E TOTAL LEN: .365 MI. DIST: 05-4 SR: 8011
LEFT MUN: HAMILTON T RIGHT MUN: HAMILTON T

001926 FT

FROM 2010/0010 SH
(CONN)

0750/0063
001376 FT

TO 2010/0010 SH
(CONN)

0500/0426
000873 FT

FROM 2010/0010 SH
(CONN)

0250/0056
000450 FT

TO 2010/0010 SH
(CONN)

0010/0405
000000 FT

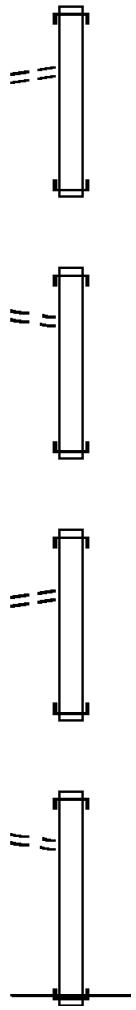

001926 FT
INTER-AHD SR 0209 SH
0750/0550 (SR0209 SEG 0290/1595)

001376 FT 0 0 00000 0 00 0000+00
NC RAMP P RD
INTER-BK MANOR DR
(SR2010 SEG 0010/1446)
S 0750/0000 LENGTH(AH 0550 BK 0503)

INTER-AHD MANOR DR
0500/0503 (SR2010 SEG 0010/1001)

000873 FT 0 0 00000 0 00 0000+00
NC RAMP O RD
INTER-BK SR 0209 SH
(SR0209 SEG 0291/1429)
S 0500/0000 LENGTH(AH 0503 BK 0423)

INTER-AHD SR 0209 SH
0250/0423 (SR0209 SEG 0291/0504)

000450 FT 0 0 00000 0 00 0000+00
NC RAMP M RD
INTER-BK MANOR DR
(SR2010 SEG 0010/0925)
S 0250/0000 LENGTH(AH 0423 BK 0450)

INTER-AHD MANOR DR
0010/0450 (SR2010 SEG 0010/1360)

000000 FT 0 0 00000 0 00 0000+00
NC RAMP N RD
INTER-BK SR 0209 SH
(SR0209 SEG 0290/0600)
MFC BEGIN = F
S 0010/0000 LENGTH(AH 0450 BK 0000)

DIR: S TOTAL LEN: 1.289 MI. DIST: 05-4 SR: 8010
LEFT MUN: STROUD T RIGHT MUN: STROUD T

```
006808 FT                    006808 FT
                             INTER-AHD SR 0033 SH
                             0750/0856 (SR0033 SEG 0180/2853)

005952 FT                    005952 FT 1 0 01002 2 12 0000+00
                                   NC RAMP C RD
                             INTER-BK  KEYSTONE SHORTWAY HW
                                       (SR0080 SEG 3024/0523)
                           5 0750/0000 LENGTH(AH 0856 BK 1128)

                             INTER-AHD SR 0033 SH
                             0510/1128 (SR0033 SEG 0190/0310)

004824 FT                    004824 FT 1 0 01002 2 13 0000+00
                                   NC RAMP D RD
                             INTER-BK  KEYSTONE SHORTWAY HW
```

DIR: S TOTAL LEN: 1.289 MI. DIST: 05-4 SR: 8010
LEFT MUN: STROUD T RIGHT MUN: STROUD T

(SR0080 SEG 3025/1079)
S 0510/0000 LENGTH(AH 1128 BK 0605)

INTER-AHD SR 8010 SH
0500/0605 (SR8010 SEG 0250/0349)
PA 33 SB
0500/0190 OP ID 45/0033/0191/0522
004219 FT 004219 FT 1 0 01002 2 16 0000+00
INTER-BK SR 0033 SH
(SR0033 SEG 0190/0436)
S 0500/0000 LENGTH(AH 0605 BK 1150)

INTER-AHD SR 0080 SH
0250/1150 (SR0080 SEG 3021/1219)

RAMP G RD
(SR8010 SEG 0500/0605) 0250/0349
003069 FT 003069 FT 1 0 01002 2 14 0000+00
NC RAMP G RD
INTER-BK SR 0033 SH
(SR0033 SEG 0191/0800)
S 0250/0000 LENGTH(AH 1150 BK 1110)

INTER-AHD KEYSTONE SHORTWAY HW
0020/1110 (SR0080 SEG 3020/2245)

001959 FT 001959 FT 1 0 01002 2 15 0000+00
NC RAMP F RD
INTER-BK SR 0033 SH
(SR0033 SEG 0181/3103)
S 0020/0000 LENGTH(AH 1110 BK 1959)

INTER-AHD SR 0033 SH
0010/1959 (SR0033 SEG 0181/2448)

000000 FT 000000 FT 1 0 01002 2 17 0000+00
NC RAMP H RD
INTER-BK KEYSTONE SHORTWAY HW
(SR0080 SEG 3020/1249)
MFC BEGIN = F
S 0010/0000 LENGTH(AH 1959 BK 0000)

DIR: S TOTAL LEN: .818 MI. DIST: 05-4 SR: 8009
LEFT MUN: HAMILTON T RIGHT MUN: HAMILTON T

```
004318 FT                    004318 FT
                             INTER-AHD SR 0209 SH
                                       (SR0209 SEG 0251/3051)
                                          US 0209
                             0510/1428 OP ID 45/0209/0260/0000

002890 FT                    002890 FT 1 0 00164 2 00 0000+00
                                 NC RAMP E RD
                             INTER-BK  SR 0209 SH
                                       (SR0209 SEG 0260/0612)
                           S 0510/0000 LENGTH(AH 1428 BK 1662)

                             INTER-AHD SR 209 SH
                             0500/1662 (SR0209 SEG 0260/1246)

001228 FT                    001228 FT 1 0 00164 2 01 0000+00
                                          US 0209
                                       OP ID 45/0209/0260/0000
                                 NC RAMP F RD
                             INTER-BK  SR 209 SH
                                       (SR0209 SEG 0250/2805)
                           S 0500/0000 LENGTH(AH 1662 BK 0621)

                             INTER-AHD SR 209 SH
                             0250/0621 (SR0209 SEG 0251/2626)

000607 FT                    000607 FT 1 0 00164 2 03 0000+00
                                 NC RAMP H RD
                             INTER-BK  SR 209 SH
                                       (SR0209 SEG 0261/0422)
                           S 0250/0000 LENGTH(AH 0621 BK 0607)

                             INTER-AHD SR 0033 SH
                             0010/0607 (SR0033 SEG 0111/0237)

000000 FT                    000000 FT 1 0 00164 2 02 0000+00
                                 NC RAMP G RD
                             INTER-BK  SR 0209 SH
                                       (SR0209 SEG 0250/2356)
                                       MFC BEGIN = F
                           S 0010/0000 LENGTH(AH 0607 BK 0000)
```

DIR: N TOTAL LEN: .482 MI. DIST: 05-4 SR: 8008
LEFT MUN: POCONO T RIGHT MUN: POCONO T

```
002546 FT                    002546 FT
                             INTER-AHD KEYSTONE SHORTWAY HW
                             0760/1161 (SR0080 SEG 2984/1912)

001385 FT                    001385 FT 1 0 01002 2 22 0000+00
                                  NC RAMP E1 RD
                                        SR 0715 SH
                                        (SR0715 SEG 0220/2091)
                           S 0760/0000 LENGTH(AH 1161 BK 0679)

                                        SR 715 SH
                             0750/0679 (SR0715 SEG 0220/2116)

000706 FT                    000706 FT 1 0 01002 2 20 0000+00
                                  NC RAMP C1 RD
                             INTER-BK   KEYSTONE SHORTWAY HW
                                        (SR0080 SEG 2984/0914)
                           S 0750/0000 LENGTH(AH 0679 BK 0706)

                                        SR 715 SH
                             0500/0706 (SR0715 SEG 0230/0863)

000000 FT                    000000 FT 1 0 01002 2 23 0000+00
                                  NC RAMP F1 RD
                             INTER-BK   KEYSTONE SHORTWAY
                                        (SR0080 SEG 2985/0964)
                                        MFC BEGIN = F
                           S 0500/0000 LENGTH(AH 0706 BK 0000)
```

DIR: S TOTAL LEN: .531 MI. DIST: 05-4 SR: 8007
LEFT MUN: HAMILTON T RIGHT MUN: HAMILTON T

	002804 FT	002804 FT INTER-AHD SR 209 SH 0750/0559 (SR0209 SEG 0240/1448)
FROM 2012/0050 SH (CONN)	0750/0075 002245 FT	002245 FT 1 0 00164 2 09 0000+00 NC RAMP L RD INTER-BK HAMILTON SOUTH RD (SR2012 SEG 0050/2124) 0750/0000 LENGTH(AH 0559 BK 0809)
		INTER-AHD HAMILTON SOUTH RD 0500/0809 (SR2012 SEG 0050/2590)
TO 2012/0050 SH (CONN)	0500/0695 001436 FT	001436 FT 1 0 00164 2 08 0000+00 NC RAMP K RD INTER-BK SR 209 SH (SR0209 SEG 0241/1532) 0500/0000 LENGTH(AH 0809 BK 0631)
		INTER-AHD SR 0209 SH 0250/0631 (SR0209 SEG 0241/0067)
FROM 2012/0050 SH (CONN)	0250/0050 000805 FT	000805 FT 1 0 00164 2 07 0000+00 NC RAMP J RD INTER-BK HAMILTON SOUTH RD (SR2012 SEG 0050/2672) 0250/0000 LENGTH(AH 0631 BK 0805)
		INTER-AHD HAMILTON SOUTH RD 0010/0805 (SR2012 SEG 0050/2290)
TO 2012/0050 SH (CONN)	0010/0713 000000 FT	000000 FT 1 0 00164 2 06 0000+00 NC RAMP I RD INTER-BK SR 209 SH (SR0209 SEG 0240/0000) MFC BEGIN = F 0010/0000 LENGTH(AH 0805 BK 0000)

DIR: S TOTAL LEN: .723 MI. DIST: 05-4 SR: 8006
LEFT MUN: POCONO T RIGHT MUN: POCONO T

003820 FT

003820 FT
INTER-AHD KEYSTONE SHORTWAY HW
0500/0906 (SR0080 SEG 2981/0038)

FROM 4004/0010 SH
(CONN)

0500/0130
002914 FT

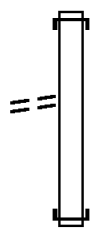

002914 FT 1 0 01002 2 21 0000+00
NC RAMP D1 RD
INTER-BK SULLIVAN TR
(SR4004 SEG 0010/1074)
S 0500/0000 LENGTH(AH 0906 BK 1301)

INTER-AHD SR 0611 SH
0260/1301 (SR0611 SEG 0300/0000)

TO 0611/0300 SH
(CONN)

0260/1270

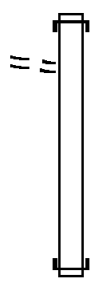

001613 FT

001613 FT 1 0 01002 2 19 0000+00
NC RAMP B1 RD
INTER-BK KEYSTONE SHORTWAY
(SR0080 SEG 2975/1171)
S 0260/0000 LENGTH(AH 1301 BK 1613)

INTER-AHD KEYSTONE SHORTWAY
0250/1613 (SR0080 SEG 2974/1012)

I- 80 WB
0250/0962 OP ID 45/0080/2975/0308

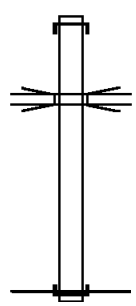

000000 FT

000000 FT 1 0 01002 2 18 0000+00
NC RAMP A1 RD
INTER-BK JONAS RD
(SR0611 SEG 0300/0328)
MFC BEGIN = F
S 0250/0000 LENGTH(AH 1613 BK 0000)

DIR: W TOTAL LEN: .852 MI. DIST: 05-4 SR: 8004
LEFT MUN: TUNKHANNOCK T RIGHT MUN: TUNKHANNOCK T

```
004500 FT                    004500 FT
                             INTER-AHD KEYSTONE SHORTWAY HW
                             0250/1410 (SR0080 SEG 2925/1711)

003090 FT                    003090 FT 1 0 01002 2 24 0000+00
                                   NC RAMP A2 RD
                             INTER-BK  SR 0380 SH
                                       (SR0380 SEG 0005/0097)
                           S 0250/0000 LENGTH(AH 1410 BK 3090)

                             INTER-AHD SR 0380 SH
                             0010/3090 (SR0380 SEG 0002/2621)

                             0010/2126 BMSEN 45/8004/0010/1946
                                       1 0 01002 2 00 0015+16
                                       I- 80 WB
                             0010/1946 BMSBG 45/8004/0010/1946

                             0010/1210 BMSEN 45/8004/0010/1079
                                       1 0 01002 2 00 0006+72
                                       I- 380 SB
                             0010/1079 BMSBG 45/8004/0010/1079

000000 FT                    000000 FT 1 0 01002 2 25 0000+00
                                   NC RAMP D2 RD
                             INTER-BK  KEYSTONE SHORTWAY
                                       (SR0080 SEG 2930/0500)
                                       MFC BEGIN = F
                           S 0010/0000 LENGTH(AH 3090 BK 0000)
```

DIR: S TOTAL LEN: 1.611 MI. DIST: 05-4 SR: 8002
LEFT MUN: TOBYHANNA T RIGHT MUN: TOBYHANNA T

```
008507 FT                    008507 FT
                             INTER-AHD KEYSTONE SHORTWAY HW
                             0750/0727 (SR0080 SEG 2834/1634)

007780 FT                    007780 FT 1 0 01009 2 03 0000+00
                                   NC RAMP H RD
                             INTER-BK  SR 0115 SH
                                       (SR0115 SEG 0330/0740)
                           S 0750/0000 LENGTH(AH 0727 BK 1879)

                                       SR 0115 SH
                                       (SR0115 SEG 0331/1920)
                             0510/1879 (SR0115 SEG 0330/1933)
                                       TO 0115/0330 SH
                             0510/1658 (CONN)

005901 FT                    005901 FT 1 0 01009 2 01 0000+00
                                   NC RAMP F RD
                             INTER-BK  KEYSTONE SHORTWAY HW
                                       (SR0080 SEG 2835/1480)
                           S 0510/0000 LENGTH(AH 1879 BK 1615)

                             INTER-AHD KEYSTONE SHORTWAY
                             0500/1615 (SR0080 SEG 2835/0521)

004286 FT                    004286 FT 1 0 01009 2 02 0000+00
                                   NC RAMP G RD
                             INTER-BK  SR 0115 SH
```

DIR: S TOTAL LEN: 1.611 MI. DIST: 05-4 SR: 8002
LEFT MUN: TOBYHANNA T RIGHT MUN: TOBYHANNA T

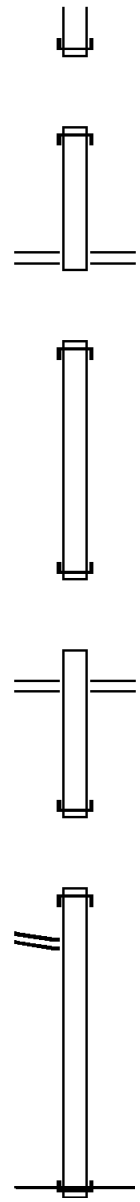

(SR0115 SEG 0330/1707)
0500/0000 LENGTH(AH 1615 BK 0560)

INTER-AHD KEYSTONE SHORTWAY
0250/0560 (SR0080 SEG 2831/2200)
003726 FT 003726 FT 1 0 01009 2 00 0000+00
NC RAMP E RD
SR 0115 SH
(SR0115 SEG 0331/1920)
0250/0000 LENGTH(AH 0560 BK 1560)

INTER-AHD KEYSTONE SHORTWAY
0030/1560 (SR0080 SEG 2834/0386)

002166 FT 002166 FT 1 0 01009 2 05 0000+00
NC RAMP K RD
INTER-BK SR 0115 SH
(SR0115 SEG 0331/0911)
0030/0000 LENGTH(AH 1560 BK 0252)

SR 0115 SH
(SR0115 SEG 0330/0740)
0020/0252 (SR0115 SEG 0331/0744)
001914 FT 001914 FT 1 0 01009 2 04 0028+99
NC RAMP JJ RD
INTER-BK RAMP J
(SR8002 SEG 0010/1581)
0020/0000 LENGTH(AH 0252 BK 1914)

INTER-AHD SR 0115 SH
0010/1914 (SR0115 SEG 0331/0501)

RAMP J-J
(SR8002 SEG 0020/0000) 0010/1581

000000 FT 000000 FT 1 0 01009 2 04 0000+00
NC RAMP J RD
INTER-BK KEYSTONE SHORTWAY
(SR0080 SEG 2830/2068)
MFC BEGIN = F
0010/0000 LENGTH(AH 1914 BK 0000)

DIR: B TOTAL LEN: .079 MI. DIST: 05-4 SR: 4015
LEFT MUN: COOLBAUGH T RIGHT MUN: COOLBAUGH T

000419 FT

000000 FT

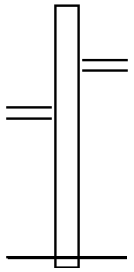

```
000419 FT
* REF-AHD    SR 0435 SH
0010/0419 (SR0435 SEG 0010/0000)
          RAMP B RD
0010/0124 (SR8027 SEG 0250/0000)
          RAMP C RD
0010/0102 (SR8027 SEG 0500/1008)
000000 FT 1 0 00254 0 00 0000+00
     NC COOLBAUGH RD
* REF-BK     COOLBAUGH RD
            (T597)
            MFC BEGIN = E
S 0010/0000 LENGTH(AH 0419 BK 0000)
```

DIR: B TOTAL LEN: 4.072 MI. DIST: 05-4 SR: 4013
LEFT MUN: COOLBAUGH T RIGHT MUN: COOLBAUGH T

021502 FT

021502 FT AH-WAYNE (63)
REF-AHD CHESTNUT RIDGE RD
0070/2511 (SR3001 SEG 0010/0000)

MAZURIK LN
(PRDR) 0070/2393 ==

== WALTERS LN
0070/2164 (PRDR)

UNKNOWN RD
(PRDR) 0070/0063 ==
2 0 45036 0 01 0190+00 018991 FT

018991 FT

UNKNOWN RD
(PRDR) 0070/0000 ==

S 0070/0000 LENGTH(AH 2511 BK 2411)

016580 FT

016580 FT 2 0 45036 0 01 0164+58
S 0060/0000 LENGTH(AH 2411 BK 2943)

013637 FT

013637 FT 2 0 45036 0 01 0135+17
S 0050/0000 LENGTH(AH 2943 BK 3887)

009750 FT

009750 FT 2 0 45036 0 01 0096+49
S 0040/0000 LENGTH(AH 3887 BK 3478)

DIR: B TOTAL LEN: 4.072 MI. DIST: 05-4 SR: 4013
LEFT MUN: COOLBAUGH T RIGHT MUN: COOLBAUGH T

0030/1685 (AAR 001970*)#TRKS 01

006272 FT

006272 FT 2 0 45036 0 01 0060+98
0030/0000 LENGTH(AH 3478 BK 2306)

003966 FT

003966 FT 2 0 45036 0 01 0037+92
0020/0000 LENGTH(AH 2306 BK 2002)

001964 FT

001964 FT 2 0 45036 0 00 0020+03
0014/0000 LENGTH(AH 2002 BK 1964)

(APRA) TOBYHANNA ARMY D
MIDWAY RD
(GOVT)
NC TOBYHANNA RD
OTHER
0010/1005 OVERPASS IS RR X-ING
MAIN ST
0010/0844 (SR4008 SEG 0010/0000)

TO 8025/0750 SH
(CONN)

0010/0219

FROM 0611/0530 SH
0010/0102 (CONN)

000000 FT

000000 FT 2 0 45036 0 00 0000+00
NC HAP ARNOLD BL
SR 8025 SH
(SR8025 SEG 0750/0000)
MEMORIAL BL
(SR0611 SEG 0530/3351)
INTER-BK SR 8025 SH
(SR8025 SEG 0500/2110)
MFC BEGIN = D
0010/0000 LENGTH(AH 1964 BK 0000)

DIR: B TOTAL LEN: 1.291 MI. DIST: 05-4 SR: 4012
LEFT MUN: POCONO T RIGHT MUN: POCONO T

	006817 FT		006817 FT
			INTER-AHD CHERRY LANE RD
			(SR1001 SEG 0010/0000)
			SR 0611 SH
			(SR0611 SEG 0260/1572)
			0030/1953
			TR.POCONO CK
			STRUCTURE LENGTH 10 FT
			0030/1652 BMSID 45/4012/0030/1652
			0030/1291 BMSEN 45/4012/0030/1228
			0 0 00000 0 00 0000+00
			POCONO CREEK
			0030/1228 BMSBG 45/4012/0030/1228
2 0 45081 0 00 0050+16	004864 FT		004864 FT
OLD MILL RD			
(T566)	0030/0000		0030/0000 LENGTH(AH 1953 BK 1287)
			0020/0785 BMSEN 45/4012/0020/0647
			0 0 00000 0 00 0000+00
			I- 80
			0020/0647 BMSBG 45/4012/0020/0647
			JOHNS LN
			0020/0571 (T305)
	003577 FT		003577 FT 2 0 45081 0 00 0037+13
			0020/0000 LENGTH(AH 1287 BK 3577)
			TUMBLEWEED DR
			0010/1531 (PRDR)
	000000 FT		000000 FT 2 0 45081 0 00 0000+00
			NC WARNER RD
			SR 0715 SH
			(SR0715 SEG 0210/1622)
			MFC BEGIN = E
			0010/0000 LENGTH(AH 3577 BK 0000)

DIR: B TOTAL LEN: 1.845 MI. DIST: 05-4 SR: 4011
LEFT MUN: COOLBAUGH T RIGHT MUN: COOLBAUGH T

	009741 FT		009741 FT CHURCH ST 0040/2167 (SR0423 SEG 0200/0000)
	007574 FT		007574 FT 2 0 45037 0 01 0460+22 5 0040/0000 LENGTH(AH 2167 BK 1936)
	005638 FT		005638 FT 2 0 45037 0 01 0435+16 LEONARD LN (TWP) == 5 0030/0000 LENGTH(AH 1936 BK 3086)
SMITH DR (TWP)	0020/1666	==	
	002552 FT		002552 FT 2 0 45037 0 01 0410+05 5 0020/0000 LENGTH(AH 3086 BK 2552)
MAPLE ST (T647)	0010/1758	==	NC LAKESIDE DR
			OTHER 0010/0981 OVERPASS IS RR X-ING
GOODWIN ST (T624)	0010/0787	==	
		==	HOMESTEAD DR 0010/0716 (PRDR)
			NC MILL ST MAIN ST
2 0 45037 0 01 0384+41 MAIN ST (SR4008 SEG 0030/0262)	000000 FT 0010/0000		000000 FT (SR4008 SEG 0030/0262) MFC BEGIN = E 5 0010/0000 LENGTH(AH 2552 BK 0000)

DIR: B TOTAL LEN: 4.419 MI. DIST: 05-4 SR: 4010
LEFT MUN: JACKSON T RIGHT MUN: JACKSON T

023332 FT

023332 FT SR 0715 SH
0090/1782 (SR0715 SEG 0190/1099)

DIR: B TOTAL LEN: 4.419 MI. DIST: 05-4 SR: 4010
LEFT MUN: JACKSON T RIGHT MUN: JACKSON T

	021550 FT		021550 FT 2 0 45022 0 00 0216+76 S 0090/0000 LENGTH(AH 1782 BK 2117)
LC TO/FROM T485 RD (CONN) 2 0 45022 0 00 0195+59	0080/0161 019433 FT	==	019433 FT
POSSINGER DR (T485)	0080/0000	==	S 0080/0000 LENGTH(AH 2117 BK 3158)
MOTZ LN (PRDR)	0070/0729	==	
	016275 FT		016275 FT 2 0 45022 0 00 0162+48 S 0070/0000 LENGTH(AH 3158 BK 2495)
EAST RINKER RD (T488)	0060/1760	==	
		==	0060/1134 CAYS RD (T488)
	013780 FT		013780 FT 2 0 45022 0 00 0137+50 S 0060/0000 LENGTH(AH 2495 BK 2985)
		==	0050/1342 FRAILEY RD (T606) 0050/0875 BMSEN 45/4010/0050/0865 2 0 45022 0 00 0116+43 T.APPENZELL 0050/0865 BMSBG 45/4010/0050/0865
2 0 45022 0 00 0107+78	010795 FT		010795 FT

DIR: B TOTAL LEN: 4.419 MI. DIST: 05-4 SR: 4010
LEFT MUN: JACKSON T RIGHT MUN: JACKSON T

LEFT		RIGHT
WEST RINKER RD (T488) 0050/0000	==	S 0050/0000 LENGTH(AH 2985 BK 3137)
QUEEN ST (T619) 0040/2318	==	
PRICE DR (T464) 0040/2226	==	
2 0 45022 0 00 0076+50 007658 FT		007658 FT
JACKSON RD (T463) 0040/0000	==	S 0040/0000 LENGTH(AH 3137 BK 2672)
004986 FT		004986 FT 2 0 45022 0 00 0049+78
		S 0030/0000 LENGTH(AH 2672 BK 2081)
KENNY DR (TWP) 0020/1210	==	
002905 FT		002905 FT 2 0 45022 0 00 0029+86
		FRAILEY RD (T606)
	==	S 0020/0000 LENGTH(AH 2081 BK 2905)
		T.APPENZELL STRUCTURE LENGTH 14 FT
		0010/0907 BMSID 45/4010/0010/0907
		NC MOUNTAIN RD REEDERS RD
2 0 45022 0 00 0000+00 000000 FT		000000 FT (SR0715 SEG 0140/0511)
REEDERS RD (SR0715 SEG 0140/0511) 0010/0000		MFC BEGIN = E S 0010/0000 LENGTH(AH 2905 BK 0000)

DIR: B TOTAL LEN: .173 MI. DIST: 05-4 SR: 4009
LEFT MUN: TOBYHANNA T RIGHT MUN: TOBYHANNA T

	000912 FT		000912 FT
			7020/0000 LENGTH(AH 2085 BK 0454)
	000912 FT		000912 FT
			7012/0000 LENGTH(AH 0454 BK 0912)
			REF-AHD SUMMIT AV
			0010/0912 (TWP)
NORTON PRYOR RD			
(T626)	0010/0552		
RAMP C RD			
(SR8028 SEG 0250/0000)	0010/0335		
TO 8028/0250 SH			
(CONN)	0010/0270		
FROM 8028/0260 SH			
(CONN)	0010/0252		
RAMP D RD			
(SR8028 SEG 0260/1020)	0010/0231		
	000000 FT		000000 FT 1 0 00171 0 00 0013+62
			VILLAGE: POCONO SUMMIT
			PA 940
			OP ID 45/0940/0280/0000
			NC SR 4009 SH
			REF-BK MANOR DR
			(SR0314 SEG 0010/0000)
			MFC BEGIN = E
			0010/0000 LENGTH(AH 0912 BK 0000)

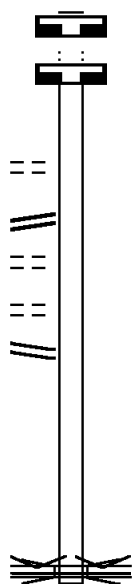

DIR: B TOTAL LEN: 1.375 MI. DIST: 05-4 SR: 4008
LEFT MUN: COOLBAUGH T RIGHT MUN: COOLBAUGH T

	007259 FT	007259 FT	BELMONT AV
FROM 0611/0500 SH		0030/3264	(SR0611 SEG 0500/1360)
(CONN)	0030/3172		
			LAUREL DR
		0030/2792	(T591)
		0030/1647	BMSEN 45/4008/0030/1571
			0 0 00000 0 00 0000+00
			TOBYHANNA CREEK
		0030/1572	BMSBG 45/4008/0030/1571
MILL ST			
(SR4011 SEG 0010/0000)	0030/0262		
	003995 FT	003995 FT	2 0 45089 0 00 0035+40
			PROSPECT ST
			(SR0423 SEG 0160/0000)
		INTER-BK	MAIN ST
			(SR0423 SEG 0160/0000)
		S 0030/0000	LTH AH 003264 BK 000100
	003995 FT	003995 FT	
		7024/0000	LTH AH 000100 BK 001182
CHURCH ST		INTER-AHD	MAIN ST
(SR0423 SEG 0170/0000)	0020/1182	0020/1182	(SR0423 SEG 0170/0000)
	002813 FT	002813 FT	2 0 45089 0 00 0047+22
		S 0020/0000	LENGTH(AH 1182 BK 2813)
PATCH LN			
(PRDR)	0010/2370		
	000000 FT	000000 FT	2 0 45089 0 00 0079+82
		NC MAIN ST	
			SR 4013 SH
			(SR4013 SEG 0010/0844)
			MFC BEGIN = E
		S 0010/0000	LENGTH(AH 2813 BK 0000)

DIR: B TOTAL LEN: 2.463 MI. DIST: 05-4 SR: 4007
LEFT MUN: MOUNT POCONO B RIGHT MUN: MOUNT POCONO B

	013003 FT			013003 FT POCONO BL 0060/2618 (SR0611 SEG 0410/0000)
ELM ST (BORO)	0060/1991	==		
			==	0060/1755 REEDER ST (BORO)
MONROE ST (BORO)	0060/1554	==		
			==	0060/0491 REEDER ST (BORO)
MEGARGEL LN (BORO)	0060/0024	==		
	010385 FT			010385 FT 2 0 45035 0 00 0066+67
			==	S 0060/0000 SPRUCE ST (BORO) LENGTH(AH 2618 BK 2071)
OAK ST (BORO)	0050/1624	==		
HEATH LN (BORO)	0050/0213	==		

DIR: B TOTAL LEN: 2.463 MI. DIST: 05-4 SR: 4007
LEFT MUN: MOUNT POCONO B RIGHT MUN: MOUNT POCONO B

			0050/0059 BMSEN 45/4007/0050/0000
	008314 FT		008314 FT 2 0 45035 0 00 0045+50
			OTHER RR
			BMSBG 45/4007/0050/0000
		S	0050/0000 LENGTH(AH 2071 BK 1858)
	006456 FT		006456 FT 2 0 45035 0 00 0027+22
			MOUNT POCONO
			POCONO T
		S	0040/0000 LENGTH(AH 1858 BK 2736)
			INDIAN RUN
			STRUCTURE LENGTH 10 FT
			0030/0920 BMSID 45/4007/0030/0920
			SR 0314 SH
2 0 45035 0 00 0000+00	003720 FT		003720 FT (SR0314 SEG 0030/0000)
SR 0314 SH			MFC BEGIN = D
(SR0314 SEG 0030/0000)	0030/0000	S	0030/0000 LENGTH(AH 2736 BK 1291)
	002429 FT		002429 FT 2 0 45076 0 00 0032+95
			ENTR TO POCONO MANOR
			(PRDR)
			NC FAIRVIEW AV
		S	0020/0000 LENGTH(AH 1291 BK 2429)
			NC MANOR DR
			MANOR DR (OLD SR 4007)
			0010/0773 (TWP)
	000000 FT		000000 FT 2 0 45076 0 00 0000+00
			NC SR 4007 SH
			MANOR DR
			(SR0314 SEG 0020/1645)
			MFC BEGIN = E
		S	0010/0000 LENGTH(AH 2429 BK 0000)

DIR: B TOTAL LEN: 2.816 MI. DIST: 05-4 SR: 4006
LEFT MUN: POCONO T RIGHT MUN: POCONO T

SULLIVAN TR 014868 FT
(SR4004 SEG 0040/0000) 0052/3674

014868 FT SULLIVAN TR
0052/3674 (SR4004 SEG 0040/0000)

SNOW LN
== 0052/1093 (T783)

GRAVATTS WY
(T784) 0052/0793 ==

011194 FT

011194 FT 2 0 45024 7 00 0036+39
S 0052/0000 LENGTH(AH 3674 BK 2238)

RBR

0042/2238 BMSEN 45/4006/0020/0000
2 0 45024 7 00 0059+43
P3
POCONO CREEK

RBR

0042/2144 BMSBG 45/4006/0020/0000
RIDGE DR
== 0042/2019 (TWP)
CAMELBACK SKI DR
== 0042/1510 (PRDR)

DIR: B TOTAL LEN: 2.816 MI. DIST: 05-4 SR: 4006
LEFT MUN: POCONO T RIGHT MUN: POCONO T

	008956 FT		008956 FT 2 0 45024 7 00 0059+43
			0042/0000 LENGTH(AH 2238 BK 1907)
2 0 45024 7 00 0078+50	007049 FT		007049 FT
WILKE RD (T539)	0032/0000	==	0032/0000 LENGTH(AH 1907 BK 3529)
CAMELBACK DR (PRDR)	0022/1420	==	
			CAMELBACK SKI ENTRANCE
		==	0022/0631 (PRDR)
	003520 FT		003520 FT 2 0 45024 7 00 0113+79
			0022/0000 LENGTH(AH 3529 BK 3520)
			VILLAGE AT CAMELBACK RD
		==	0012/1939 (PRDR)
			POCONO
			0012/1873 JACKSON T
LOWER DEER VALLEY RD (PRDR)	0012/1633	==	
UPPER DEER VALLEY RD (PRDR)	0012/0642	==	
			VILLAGE AT CAMELBACK RD
		==	0012/0378 (PRDR)
	000000 FT		000000 FT 2 0 45024 7 00 0149+15
			NC CAMELBACK RD
			REF-BK STATE GAME LANDS RD
			(GOVT)
			MFC BEGIN = E
			0012/0000 LENGTH(AH 3520 BK 0000)

DIR: B TOTAL LEN: .242 MI. DIST: 05-4 SR: 4005
LEFT MUN: TOBYHANNA T RIGHT MUN: TOBYHANNA T

LOCUST RIDGE RD 001276 FT
(SR4003 SEG 0020/0000) 0010/1276

CROSS ST
(T662) 0010/0285
000000 FT

001276 FT SPUR RD
0010/1276 (SR4003 SEG 0020/0000)

000000 FT 2 0 45039 7 00 0000+00
NC SPUR RD
SR 0940 SH
(SR0940 SEG 0090/1696)
MFC BEGIN = E
S 0010/0000 LENGTH(AH 1276 BK 0000)

DIR: B TOTAL LEN: 9.216 MI. DIST: 05-4 SR: 4004
LEFT MUN: TOBYHANNA T RIGHT MUN: TOBYHANNA T

048660 FT

POCONO CREST RD
(T657)

0180/3291

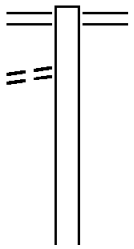

048660 FT SR 0940 SH
0180/3508 (SR0940 SEG 0210/0000)

DIR: B TOTAL LEN: 9.216 MI. DIST: 05-4 SR: 4004
LEFT MUN: TOBYHANNA T RIGHT MUN: TOBYHANNA T

045152 FT

045152 FT 2 0 45024 0 01 0457+86
S 0180/0000 LENGTH(AH 3508 BK 2895)

042257 FT

042257 FT 2 0 45024 0 01 0428+91
S 0170/0000 LENGTH(AH 2895 BK 3742)

CONSTANCE CT
(PRDR)

0160/1779 ==

== 0160/1187 POCONO MTN SCHOOL ENTR
(PRDR)

038515 FT

038515 FT 2 0 45024 0 01 0391+54
LONG POND RD
(SR4002 SEG 0180/0000)
S 0160/0000 LENGTH(AH 3742 BK 3546)

== == 0150/2727 CLEARVIEW DR NORTH
(PRDR)

034969 FT

034969 FT 2 0 45024 0 01 0356+08
CLOVER RD
(PRDR)
== == S 0150/0000 LENGTH(AH 3546 BK 2450)

DIR: B TOTAL LEN: 9.216 MI. DIST: 05-4 SR: 4004
LEFT MUN: TOBYHANNA T RIGHT MUN: TOBYHANNA T

032519 FT

032519 FT 2 0 45024 0 00 0332+00
I- 380 SB
OP ID 45/0380/0015/0000
0140/0000 LENGTH(AH 2450 BK 2536)
I- 380 NB
0130/2392 OP ID 45/0380/0014/0000

2 0 45024 0 00 0306+64 029983 FT
DEATS RD
(TWP) 0130/0000

029983 FT TOBYHANNA
POCONO T
0130/0000 LENGTH(AH 2536 BK 2227)

WILLIAMS LN
(TWP) 0120/0909

027756 FT

027756 FT 2 0 45024 0 00 0284+37
0120/0000 LENGTH(AH 2227 BK 2569)

2 0 45024 0 00 0260+00 025187 FT
CRESCENT LAKE DR
(T702) 0110/0000

025187 FT
0110/0000 LENGTH(AH 2569 BK 2799)

BACK MOUNTAIN RD
0100/1773 (T545)

022388 FT

022388 FT 2 0 45024 0 00 0230+83
0100/0000 LENGTH(AH 2799 BK 2513)

DEER RUN
0090/1303 (PRDR)

DIR: B TOTAL LEN: 9.216 MI. DIST: 05-4 SR: 4004
LEFT MUN: POCONO T RIGHT MUN: POCONO T

	019875 FT		019875 FT 2 0 45024 0 00 0205+70
		S	0090/0000 LENGTH(AH 2513 BK 3002)
			PAUL TERR
		==	0080/1869 (T793)
ESTATES AT STONE ROW RD (PRDR)	0080/0090	==	
	016873 FT		016873 FT 2 0 45024 0 00 0175+67
		S	0080/0000 LENGTH(AH 3002 BK 2000)
	014873 FT		014873 FT 2 0 45024 0 00 0155+67
			FRANTZ HILL RD (T535)
		==	S 0070/0000 LENGTH(AH 2000 BK 2831)
			0060/2043 BMSEN 45/4004/0060/2028
			0 0 00000 0 00 0000+00
			TRANSUE CR.
			0060/2028 BMSBG 45/4004/0060/2028
			I- 80 WB
			0060/0641 OP ID 45/0080/2961/1132
			I- 80 EB
			0060/0306 OP ID 45/0080/2960/1712
2 0 45024 0 00 0127+38	012042 FT		012042 FT
HAYSTACK RD (T638)	0060/0000	==	S 0060/0000 LENGTH(AH 2831 BK 2747)
COBBLE CREEK DR (T324)	0050/2031	==	
			MOUNTAIN VIEW DR
		==	0050/1326 (PRDR)

DIR: B TOTAL LEN: 9.216 MI. DIST: 05-4 SR: 4004
LEFT MUN: POCONO T RIGHT MUN: POCONO T

	009295 FT		009295 FT 2 0 45024 0 00 0099+50
		S	0050/0000 LENGTH(AH 2747 BK 3568)
GRAVATT'S WY (T784)	0040/1660		
			UNKNOWN RD
			0040/1073 (PRDR)
			MT VIEW PARK LN
			0040/0514 (TWP)
2 0 45024 0 00 0064+55	005727 FT		005727 FT
CAMELBACK RD (SR4006 SEG 0052/3674)	0040/0000	S	0040/0000 LENGTH(AH 3568 BK 2061)
			0030/0044 BMSEN 45/4004/0030/0000
	003666 FT		003666 FT 2 0 45024 0 00 0049+05
			POCONO CREEK
			BMSBG 45/4004/0030/0000
		S	0030/0000 LENGTH(AH 2061 BK 2073)
	001593 FT		001593 FT 2 0 45024 0 00 0022+89
			I- 80 EB
			OP ID 45/0080/2980/0410
		S	0020/0000 LENGTH(AH 2073 BK 1593)
			I- 80 WB
			0010/1435 OP ID 45/0080/2981/0633
			TO 8006/0500 SH
			0010/1197 (CONN)
			RAMP D-1 RD
			0010/1074 (SR8006 SEG 0500/0000)
	000000 FT		000000 FT 2 0 45024 0 00 0007+14
			NC SULLIVAN TRAIL RD
			SR 0715 SH
			(SR0715 SEG 0240/0000)
			MFC BEGIN = E
		S	0010/0000 LENGTH(AH 1593 BK 0000)

DIR: B TOTAL LEN: 4.794 MI. DIST: 05-4 SR: 4003
LEFT MUN: COOLBAUGH T RIGHT MUN: COOLBAUGH T

	025312 FT	025312 FT	AH-LACKAWANNA (35)
			BMSEN 45/4003/0100/2501
		REF-AHD	KING ST
		0100/2607	(SR2015 SEG 0010/0000)
			2 0 45039 0 00 0235+26
			LEHIGH RIVER
		0100/2500	BMSBG 45/4003/0100/2501
RIVERFRONT TE (PRDR)	0100/1661		
	022705 FT	022705 FT	2 0 45039 0 00 0235+26
			RIVERSIDE HEIGHTS RD
			(PRDR)
		0100/0000	LENGTH(AH 2607 BK 2228)
			STOUDT DR
		0090/1422	(PRDR)
			CHERRY BLOSSOM LN
		0090/0846	(PRDR)
	020477 FT	020477 FT	2 0 45039 0 00 0207+55
		0090/0000	LENGTH(AH 2228 BK 3524)
			COOLBAUGH

DIR: B TOTAL LEN: 4.794 MI. DIST: 05-4 SR: 4003
LEFT MUN: COOLBAUGH T RIGHT MUN: COOLBAUGH T

			0080/3444 TOBYHANNA T
		==	0080/0753 ORONO DR (PRDR)
	016953 FT		016953 FT 2 0 45039 0 00 0172+44
			S 0080/0000 LENGTH(AH 3524 BK 3126)
		RBR	
			0070/3065 BMSEN 45/4003/0070/2976 2 0 45039 0 00 0170+92 P3
		RBR	TROUT CREEK
			0070/2976 BMSBG 45/4003/0070/2976 ARROWHEAD DR
		==	0070/2633 (PRDR)
		==	0070/1614 ADOBE PL (PRDR)
		==	0070/1332 NAVAHO PL (PRDR)
	013827 FT		013827 FT 2 0 45039 0 00 0140+81
			S 0070/0000 LENGTH(AH 3126 BK 1914)
2 0 45039 0 00 0120+03 CAUGHBAUGH RD (T553)	011913 FT 0060/0000	==	011913 FT
			S 0060/0000 LENGTH(AH 1914 BK 3137)

DIR: B TOTAL LEN: 4.794 MI. DIST: 05-4 SR: 4003
LEFT MUN: TOBYHANNA T RIGHT MUN: TOBYHANNA T

	008776 FT		008776 FT 2 0 45039 0 00 0090+34
			0050/0000 LENGTH(AH 3137 BK 3077)
			(APRA) LOCUST RIDGE QUA
			LOCUST RIDGE QUARRY RD
			0040/1653 (PRDR)
	005699 FT		005699 FT 2 0 45039 0 00 0065+54
			SLUTTER RD
			(T630)
			0040/0000 LENGTH(AH 3077 BK 2068)
2 0 45039 0 00 0048+35	003631 FT		003631 FT
KEIPER DR			
(PRDR)	0030/0000		0030/0000 LENGTH(AH 2068 BK 2111)
	001520 FT		001520 FT 2 0 45039 0 00 0017+21
SPUR RD			NC LOCUST RIDGE RD
(SR4005 SEG 0010/1276)	0020/0000		0020/0000 LENGTH(AH 2111 BK 1520)
			BMSEN 45/4003/0010/0840
			0010/0853 BRIDGE POSTED (TONS)
			2 0 45039 0 00 0000+00
			SGL 17 COMB 27
			DEEP RUN
			0010/0840 BMSBG 45/4003/0010/0840
			FROM 0940/0100 SH
			0010/0133 (CONN)
	000000 FT		000000 FT 2 0 45039 0 00 0000+00
			NC SPUR RD
			SR 0940 SH
			(SR0940 SEG 0100/0799)
			MFC BEGIN = E
			0010/0000 LENGTH(AH 1520 BK 0000)

DIR: B TOTAL LEN: 9.499 MI. DIST: 05-4 SR: 4002
LEFT MUN: TOBYHANNA T RIGHT MUN: TOBYHANNA T

```
050154 FT                    050154 FT
                             INTER-AHD  STILLWATER ESTATES RD
                                        (PRDR)
                                        POCONO SUMMIT RD
                                        (SR0940 SEG 0261/0000)
                                        (SR0940 SEG 0260/0000)
                             0190/2612

                                        SUMMIT VIEW DR
                        ==   0190/0973  (PRDR)

                                        SUMMIT VIEW DR
                        ==   0190/0342  (PRDR)
047542 FT                    047542 FT  2 0 45040 0 02 0480+75
                                        SUNSIDE RD
                                        (PRDR)
                        ==  S0190/0000  LENGTH(AH 2612 BK 1856)

045686 FT                    045686 FT  2 0 45040 0 02 0461+76
                                        SULLIVAN TRAIL RD
                                        (SR4004 SEG 0160/0000)
                            S0180/0000  LENGTH(AH 1856 BK 1633)
```

DIR: B TOTAL LEN: 9.499 MI. DIST: 05-4 SR: 4002
LEFT MUN: TOBYHANNA T RIGHT MUN: TOBYHANNA T

LEFT		RIGHT	
2 0 45040 0 02 0449+46 044053 FT		044053 FT	
GREY BIRCH LN			
(PRDR) 0170/0000	==	S 0170/0000	LENGTH(AH 1633 BK 1975)
2 0 45040 0 02 0428+98 042078 FT		042078 FT	
WHITE BIRCH DR			
(PRDR) 0160/0000	==	S 0160/0000	LENGTH(AH 1975 BK 2687)
			EMERALD BLVD
	==	0150/1763	(PRDR)
			LAUREL ST
	==	0150/1016	(PRDR)
2 0 45040 0 02 0388+78 039391 FT		039391 FT	
GREENLEAF DR			
(PRDR) 0150/0000	==	S 0150/0000	LENGTH(AH 2687 BK 2392)
			LAKE DR
	==	0140/1391	(PRDR)
HILLTOP DR			
(PRDR) 0140/0982	==		
WEST EMERALD LAKE DR			
(PRDR) 0140/0354	==		
		0140/0064	BMSEN 45/4002/0140/0000
036999 FT		036999 FT	2 0 45040 0 02 0364+87
			EMERALD LAKE
			BMSBG 45/4002/0140/0000
		S 0140/0000	LENGTH(AH 2392 BK 2087)
			E. EMERALD LAKE DR
	==	0130/1713	(PRDR)
			TOBYHANNA
		0130/1317	TUNKHANNOCK T
HUNTER CT			
(PRDR) 0130/1104	==		
034912 FT		034912 FT	2 0 45040 0 02 0343+53
		S 0130/0000	LENGTH(AH 2087 BK 2279)

DIR: B TOTAL LEN: 9.499 MI. DIST: 05-4 SR: 4002
LEFT MUN: TUNKHANNOCK T RIGHT MUN: TUNKHANNOCK T

	032633 FT			032633 FT 2 0 45040 0 02 0322+27
				ROADS END RD
				(T634)
			==	S 0120/0000 LENGTH(AH 2279 BK 3722)
LAUREL PARK MOBILE HOME (PRDR)	0110/3169	==		
				UNKNOWN RD
			==	0110/2066 (PRDR)
CROW TR (PRDR)	0110/1570	==		
				0110/0375 BMSEN 45/4002/0110/0167
				2 0 45040 0 01 0287+82
				I- 80
				0110/0167 BMSBG 45/4002/0110/0167
	028911 FT			028911 FT 2 0 45040 0 01 0286+19
				HELLERS LN
				(T630)
			==	S 0110/0000 LENGTH(AH 3722 BK 3664)
PATRICIA DR (T655)	0100/1215	==		
RICHARD DR (T668)	0100/0241	==		
				0100/0019 BMSEN 45/4002/0100/0000
	025247 FT			025247 FT 2 0 45040 0 01 0249+97
				TUNKHANNOCK
				BMSBG 45/4002/0100/0000
				S 0100/0000 LENGTH(AH 3664 BK 2123)

DIR: B TOTAL LEN: 9.499 MI. DIST: 05-4 SR: 4002
LEFT MUN: TUNKHANNOCK T RIGHT MUN: TUNKHANNOCK T

	023124 FT			023124 FT 2 0 45040 0 01 0229+28 S 0090/0000 LENGTH(AH 2123 BK 1973)
	021151 FT			021151 FT 2 0 45040 0 01 0209+69 KUHENBEAKER RD (SR4001 SEG 0080/3143) S 0080/0000 LENGTH(AH 1973 BK 3945)
2 0 45040 0 01 0171+62 COTTONTAIL RD (T657)	017206 FT 0070/0000	==		017206 FT S 0070/0000 LENGTH(AH 3945 BK 3315)
	013891 FT			013891 FT 2 0 45040 0 01 0138+80 CLEARVIEW RD (T635) S 0060/0000 LENGTH(AH 3315 BK 3389)
			==	0050/1523 BEECHWOOD DR (T639) CLEARVIEW RD

DIR: B TOTAL LEN: 9.499 MI. DIST: 05-4 SR: 4002
LEFT MUN: TUNKHANNOCK T RIGHT MUN: TUNKHANNOCK T

			0050/1189 (T635)
	010502 FT		010502 FT 2 0 45040 0 01 0105+00
			0050/0000 LENGTH(AH 3389 BK 2398)
STONEY HOLLOW RD (T580)	0040/1098		
			0040/0089 BMSEN 45/4002/0040/0000
	008104 FT		008104 FT 2 0 45040 0 00 0081+05
			TUNKHANNOCK
			BMSBG 45/4002/0040/0000
			0040/0000 LENGTH(AH 2398 BK 3079)
			EARNHARDT RD
			0030/1968 (PRDR)
	005025 FT		005025 FT 2 0 45040 0 00 0050+26
			0030/0000 LENGTH(AH 3079 BK 2928)
2 0 45040 0 00 0020+97	002097 FT		002097 FT
VILLAGE AT POCONO RD (PRDR)	0020/0000		0020/0000 LENGTH(AH 2928 BK 2097)
	000000 FT		000000 FT 2 0 45040 0 00 0000+00
			NC LONG POND RD
			SR 0115 SH
			(SR0115 SEG 0250/0000)
			MFC BEGIN = D
			0010/0000 LENGTH(AH 2097 BK 0000)

DIR: B TOTAL LEN: 3.410 MI. DIST: 05-4 SR: 4001
LEFT MUN: TUNKHANNOCK T RIGHT MUN: TUNKHANNOCK T

018006 FT

018006 FT SR 4002 SH
0080/3143 (SR4002 SEG 0080/0000)

014863 FT

014863 FT 2 0 45086 0 00 0149+65
S 0080/0000 LENGTH(AH 3143 BK 3384)

HIGH COUNTRY ESTATES RD
0070/2126 (PRDR)

011479 FT

011479 FT 2 0 45086 0 00 0114+89
S 0070/0000 LENGTH(AH 3384 BK 2499)

FOR HYPSIE GAP RD
0060/1496 (CONN)
HYPSIE GAP RD
0060/1321 (T633)
0060/0936 BMSEN 45/4001/0060/0862
0 0 00000 0 00 0000+00

DIR: B TOTAL LEN: 3.410 MI. DIST: 05-4 SR: 4001
LEFT MUN: TUNKHANNOCK T RIGHT MUN: TUNKHANNOCK T

```
                                                                  TUNKHANNOCK
                                                     0060/0862 BMSBG 45/4001/0060/0862

                        008980 FT                    008980 FT 2 0 45086 0 00 0089+85
                                                   S 0060/0000 LENGTH(AH 2499 BK 1005)

                        007975 FT                    007975 FT 2 0 45086 0 00 0079+80
                                                   S 0050/0000 LENGTH(AH 1005 BK 1595)

                        006380 FT                    006380 FT 2 0 45086 0 00 0063+38
                                                              WAX LN
                                                              (PRDR)
                                              ==   S 0040/0000 LENGTH(AH 1595 BK 2278)

                                                              TALLOW DR
                                              ==     0030/0969 (PRDR)

                        004102 FT                    004102 FT 2 0 45086 0 00 0038+49
                                                              FLAME DR
                                                              (PRDR)
                                              ==   S 0030/0000 LENGTH(AH 2278 BK 2522)

                                                              FLAME DR
                                              ==     0020/1270 (PRDR)
SNOWFLAKE DR
(PRDR)                   0020/0801      ==
                                                              PARAFFIN LN
                                              ==     0020/0464 (PRDR)
2 0 45086 0 00 0013+31  001580 FT                    001580 FT
FOLIAGE DR
(PRDR)                   0020/0000      ==       S 0020/0000 LENGTH(AH 2522 BK 1580)

                        000000 FT                    000000 FT 2 0 45086 0 00 0000+00
                                                         NC KUHENBEAKER RD
                                                              SR 0115 SH
                                                              (SR0115 SEG 0170/1328)
                                                              MFC BEGIN = D
                                              ==   S 0010/0000 LENGTH(AH 1580 BK 0000)
```

DIR: B TOTAL LEN: 4.078 MI. DIST: 05-4 SR: 3028
LEFT MUN: POCONO T RIGHT MUN: POCONO T

021534 FT

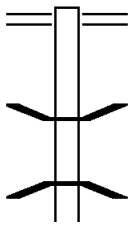

019902 FT

021534 FT SR 0611 SH
0100/1632 (SR0611 SEG 0230/0000)

0100/0260 BMSEN 45/3028/0100/0116
2 0 45094 0 00 0199+85
I- 80
0100/0116 BMSBG 45/3028/0100/0116
019902 FT 2 0 45094 0 00 0198+61

DIR: B TOTAL LEN: 4.078 MI. DIST: 05-4 SR: 3028
LEFT MUN: POCONO T RIGHT MUN: POCONO T

				BARTON RD (T632)
			==	S 0100/0000 LENGTH(AH 1632 BK 2165)
POCONO CR (T768)	0090/1785	==		
KENNETH DR (T767)	0090/0797	==		
		----		POCONO
2 0 45094 0 00 0177+98 017737 FT				0090/0074 JACKSON T 017737 FT
ROCKY RIDGE RD (T629)	0090/0000	==		S 0090/0000 LENGTH(AH 2165 BK 2269)
POCONO CR (T630)	0080/1787	==		
FERNWOOD AV (T631)	0080/1440	==		
	015468 FT			015468 FT 2 0 45094 0 00 0154+57
				S 0080/0000 LENGTH(AH 2269 BK 2603)
2 0 45094 0 00 0128+54 012865 FT				012865 FT
REEDERS RUN RD (T492)	0070/0000	==		S 0070/0000 LENGTH(AH 2603 BK 1774)
	011091 FT			011091 FT 2 0 45094 0 00 0110+26
				S 0060/0000 LENGTH(AH 1774 BK 2563)
2 0 45094 0 00 0085+25 008528 FT				008528 FT
WENTON LN (T490)	0050/0000	==		S 0050/0000 LENGTH(AH 2563 BK 3485)

DIR: B TOTAL LEN: 4.078 MI. DIST: 05-4 SR: 3028
LEFT MUN: JACKSON T RIGHT MUN: JACKSON T

	005043 FT	005043 FT 2 0 45094 0 00 0050+10 S 0040/0000 LENGTH(AH 3485 BK 2039)
2 0 45094 0 00 0025+10 PINE WOODS CT (TWP)	003004 FT 0030/0000	003004 FT S 0030/0000 LENGTH(AH 2039 BK 2990)
TWIN LAKE RD (T486)	0020/0874	
	000014 FT	000014 FT 2 0 45094 0 00 0000+00 NC GOLDEN SLIPPER RD NEOLA RD (SR3021 SEG 0110/0000) INTER-BK MILLER RD (NORTH) (T678) S 0020/0000 LENGTH(AH 2990 BK 0703)
	000014 FT	000014 FT 7014/0000 LENGTH(AH 0703 BK 0014) BMSEN 45/3028/0012/0000 * REF-AHD MILLER RD (NORTH) 0012/0014 (T678)
	000000 FT	000000 FT 2 0 45074 0 00 0025+66 NC MILLER RD * REF-BK MILLER RD (SOUTH) (T678) APPENZELL CK BMSBG 45/3028/0012/0000 S 0012/0000 LENGTH(AH 0014 BK 2540)
	000000 FT	000000 FT 7010/0000 LENGTH(AH 2540 BK 0000)

DIR: B TOTAL LEN: 2.579 MI. DIST: 05-4 SR: 3026
LEFT MUN: JACKSON T RIGHT MUN: JACKSON T

```
013615 FT                    013615 FT NEOLA RD
                             0050/2513 (SR3021 SEG 0100/0000)

                                       BMSEN 45/3026/0050/1744
                             0050/1770 BRIDGE POSTED (TONS)
                                       0 0 00000 0 00 0000+00
                                       SGL        13 COMB
                                       APPENZELL CK
                             0050/1744 BMSBG 45/3026/0050/1744
                                   NC SMITH HILL RD
                                       SMITH HILL RD
                             0050/1149 (SR3024 SEG 0040/3113)

011102 FT                    011102 FT 2 0 45056 0 00 0025+20
                           S 0050/0000 LENGTH(AH 2513 BK 2897)
```

DIR: B TOTAL LEN: 2.579 MI. DIST: 05-4 SR: 3026
LEFT MUN: JACKSON T RIGHT MUN: JACKSON T

			0040/0020 BMSEN 45/3026/0040/0000
	008205 FT		008205 FT 2 0 45056 0 00 0054+04
			AKIBA CREEK
			BMSBG 45/3026/0040/0000
		S	0040/0000 LENGTH(AH 2897 BK 2001)
2 0 45056 0 00 0074+00	006204 FT		006204 FT BEECHCRAFT DR
STERLING RD			(PRDR)
(T677)	0030/0000	== ==	S 0030/0000 LENGTH(AH 2001 BK 2572)
			STONY BROOK DR
		==	0020/1055 (PRDR)
	003632 FT		003632 FT 2 0 45067 0 00 0037+53
			JACKSON
			CHESTNUTHILL T
		S	0020/0000 LENGTH(AH 2572 BK 3632)
			0010/0105 BMSEN 45/3026/0010/0064
			2 0 45067 0 00 0001+81
			MCMICHAEL CK
			0010/0064 BMSBG 45/3026/0010/0064
	000000 FT		000000 FT 2 0 45067 0 00 0001+20
			NC CAMP AKIBA RD
			SR 0715 SH
			(SR0715 SEG 0090/0000)
			INTER-BK WHITE CHURCH RD
			(T459)
			MFC BEGIN = E
		S	0010/0000 LENGTH(AH 3632 BK 0000)

DIR: B TOTAL LEN: 1.917 MI. DIST: 05-4 SR: 3024
LEFT MUN: JACKSON T RIGHT MUN: JACKSON T

	010120 FT		010120 FT
CAMP AKIBA RD			INTER-AHD SMITH HILL RD
(SR3026 SEG 0050/1149)	0040/3113		0040/3113 (SR3026 SEG 0050/1149)
			0040/2922 BMSEN 45/3024/0040/2905
			0 0 00000 0 00 0000+00
			T.APPENZELL
			0040/2905 BMSBG 45/3024/0040/2905
2 0 45087 0 00 0071+06	007007 FT		007007 FT
HOLLOW DR			
(TWP)	0040/0000	S	0040/0000 LENGTH(AH 3113 BK 2323)
SHAMROCK LN			
(PRDR)	0030/1474		
SUNSET RD			
(PRDR)	0030/0720		
2 0 45087 0 00 0047+70	004684 FT		004684 FT
HERITAGE LN			
(T609)	0030/0000	S	0030/0000 LENGTH(AH 2323 BK 2190)
			JACKSON
			0020/0775 CHESTNUTHILL T
2 0 45087 0 00 0028+80	002494 FT		002494 FT
HEMLOCK DR			
(T508)	0020/0000	S	0020/0000 LENGTH(AH 2190 BK 2494)
			SHERWOOD FOREST RD
			0010/0691 (T455)
			NC SMITH HILL RD
			SR 0715 SH
2 0 45087 0 00 0000+00	000000 FT		000000 FT (SR0715 SEG 0070/0000)
SR 0715 SH			MFC BEGIN = E
(SR0715 SEG 0070/0000)	0010/0000	S	0010/0000 LENGTH(AH 2494 BK 0000)

DIR: B TOTAL LEN: 5.686 MI. DIST: 05-4 SR: 3023
LEFT MUN: POCONO T RIGHT MUN: POCONO T

030024 FT

SR 0611 SH
(SR0611 SEG 0220/0956) 0120/2629



030024 FT
INTER-AHD BARTONSVILLE AV
(T625)
SR 0611 SH
0120/2629 (SR0611 SEG 0220/0956)

0120/2182 BMSEN 45/3023/0120/2040
0 0 00000 0 00 0000+00
P3
POCONO CREEK
0120/2040 BMSBG 45/3023/0120/2040

DIR: B TOTAL LEN: 5.686 MI. DIST: 05-4 SR: 3023
LEFT MUN: POCONO T RIGHT MUN: POCONO T

POCONO
0120/1988 HAMILTON T
I- 80 WB
0120/1902 OP ID 45/0080/3015/1840
I-80 EB
0120/1800 OP ID 45/0080/3014/1848

KROUCHER RD
(T309) 0120/0608

2 0 45033 0 00 0150+00 027395 FT 027395 FT
NORTH EASTON BELMONT PK
(T306) 0120/0000 0120/0000 LENGTH(AH 2629 BK 2384)

OAK RUN LN
0110/1341 (TWP)

025011 FT 025011 FT 2 0 45033 0 00 0126+08
CUSTARD RD
(T312)
0110/0000 LENGTH(AH 2384 BK 2576)

WINDSOR WY
0100/1273 (T455)

DEVONSHIRE DR
0100/0413 (T456)
2 0 45033 0 00 0100+32 022435 FT 022435 FT SHIFFER RD
SHIFFER RD (T314)
(T314) 0100/0000 0100/0000 LENGTH(AH 2576 BK 2497)

019938 FT 019938 FT 2 0 45033 0 00 0075+52
0090/0000 LENGTH(AH 2497 BK 2921)

CIRCLE DR
0080/2025 (T445)

DIR: B TOTAL LEN: 5.686 MI. DIST: 05-4 SR: 3023
LEFT MUN: HAMILTON T RIGHT MUN: HAMILTON T

LIMESTONE LN (PRDR)	0080/0793	0080/0793	SANDSTONE LN (PRDR)
2 0 45033 0 00 0046+31	017017 FT	017017 FT	
POSSINGER ST (T307)	0080/0000	0080/0000	LENGTH(AH 2921 BK 2186)
PRIVATE DR (PRDR)	0070/1703	0070/1703	(APRA) ELMER F POSSINGE
	014831 FT	014831 FT	2 0 45033 0 00 0023+86
		0070/0000	LENGTH(AH 2186 BK 2438)
NORTH EASTON BELMONT PK (SR3018 SEG 0200/1859)	0060/1354		
	012393 FT	012393 FT	2 0 45033 0 00 0000+00 HAMILTON EAST RD (SR2012 SEG 0110/0522)
			NC RIMROCK DR
		INTER-BK	HAMILTON EAST RD (SR2012 SEG 0110/0522)
		0060/0000	LTH AH 002438 BK 000100
	012393 FT	012393 FT	
		7054/0000	LTH AH 000100 BK 003027
HAMILTON EAST RD (SR2012 SEG 0110/0087)	0050/3027	INTER-AHD 0050/3027	HAMILTON EAST RD (SR2012 SEG 0110/0087)
1 0 00949 7 00 0014+40	009366 FT	009366 FT	
NEYHARTS RD (T300)	0050/0000	0050/0000	LENGTH(AH 3027 BK 1354)
		0040/1195	BMSEN 45/3023/0040/1118 1 0 00949 7 00 0011+35 KETTLE CK.
		0040/1118	BMSBG 45/3023/0040/1118 GYPSUM RD

DIR: B TOTAL LEN: 5.686 MI. DIST: 05-4 SR: 3023
LEFT MUN: HAMILTON T RIGHT MUN: HAMILTON T

```
                                                 0040/0953 (T448)
                                                           MANOR DR
                                                 0040/0595 (SR2010 SEG 0010/0000)
                        008012 FT                008012 FT 1 0 00949 7 00 0000+00
                                                           KELLER DR
                                                           (T234)
                                                 0040/0000 LENGTH(AH 1354 BK 3721)

                                                           BMSEN 45/3023/0030/2938
                                                 0030/2990 BRIDGE POSTED (TONS)
                                                           0 0 00000 0 00 0000+00
                                                           SGL      15 COMB
                                                           MCMICHAELS
                                                 0030/2938 BMSBG 45/3023/0030/2938
                                                 0030/2868 BRIDGE POSTED (TONS)
                                                           MILL RACE
                                                           STRUCTURE LENGTH 14 FT
                                                 0030/2854 BMSID 45/3023/0030/2854

1 0 00949 0 01 0133+70  004291 FT                004291 FT
BUSH LN
(T233)                   0030/0000               0030/0000 LENGTH(AH 3721 BK 1947)

                        002344 FT                002344 FT 1 0 00949 0 00 0135+50
                                                           ARNOLD ST
                                                           (T232)
                                                 0020/0000 LENGTH(AH 1947 BK 2344)

                        000000 FT                000000 FT 1 0 00949 0 00 0112+24
                                                      NC MIDDLE EASTON BELMONT PK
                                                 INTER-BK  BOSSARDSVILLE RD
                                                           (SR2008 SEG 0030/0000)
BOSSARDSVILLE RD                                           MFC BEGIN = D
(SR2008 SEG 0030/0000)   0010/0000               0010/0000 LENGTH(AH 2344 BK 0000)
```

DIR: B TOTAL LEN: 4.246 MI. DIST: 05-4 SR: 3022
LEFT MUN: HAMILTON T RIGHT MUN: HAMILTON T

022420 FT

022420 FT

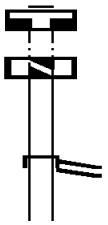

022420 FT
7090/0000 LTH AH 003387 BK 000100
022420 FT
7084/0000 LTH AH 000100 BK 002488
INTER-AHD HAMILTON EAST ST
(SR2012 SEG 0080/1719)
HAMILTON EAST ST
0080/2488 (SR2012 SEG 0080/1719)

DIR: B TOTAL LEN: 4.246 MI. DIST: 05-4 SR: 3022
LEFT MUN: HAMILTON T RIGHT MUN: HAMILTON T

SANDHILL TE (T230)	0080/1258	==		
			==	0080/0437 ADLER LN (PRDR)
	019932 FT			019932 FT 2 0 45085 0 01 0200+27
			S	0080/0000 LENGTH(AH 2488 BK 3315)
WHITE OAKS RD (T229)	0070/1695	==		
WHITE OAKS RD (T229)	0070/1253	==		
ASH CT (T228)	0070/0860	==		
ASH CT (T228)	0070/0685	==		
	016617 FT			016617 FT 2 0 45085 0 01 0166+70
NEOLA RD (SR3021 SEG 0030/1476)	0070/0000	==	==	NEOLA RD (SR3021 SEG 0030/1476)
			S	0070/0000 LENGTH(AH 3315 BK 2890)
			==	0060/1091 EUGENE DR (T241)
	013727 FT			013727 FT 2 0 45085 0 01 0137+77
			==	STRAWBERRY HILL RD (T221)
			S	0060/0000 LENGTH(AH 2890 BK 2188)
MILLS RD (T222)	0050/1241	==		
	011539 FT			011539 FT 2 0 45085 0 01 0115+20
			S	0050/0000 LENGTH(AH 2188 BK 2684)
				VANBUSKIRK DR

DIR: B TOTAL LEN: 4.246 MI. DIST: 05-4 SR: 3022
LEFT MUN: HAMILTON T RIGHT MUN: HAMILTON T

0040/1718 (T460)

0040/0663 BMSEN 45/3022/0040/0595
2 0 45085 0 01 0088+62
MCMICHAEL CREEK
0040/0595 BMSBG 45/3022/0040/0595
008855 FT 008855 FT 2 0 45085 0 01 0088+62
0040/0000 LENGTH(AH 2684 BK 3581)
HAMILTON
0030/3551 CHESTNUTHILL T

HICKORY LN
0030/2030 (T436)

0030/0039 BMSEN 45/3022/0030/0000
005274 FT 005274 FT 2 0 45085 0 00 0053+05
T.MCMICHAEL
BMSBG 45/3022/0030/0000
0030/0000 LENGTH(AH 3581 BK 2767)
MCILHANEY RD
0020/2193 (T434)

002507 FT 002507 FT 2 0 45085 0 00 0025+51
0020/0000 LENGTH(AH 2767 BK 2507)

LAMPLIGHT DR
(TWP)
0010/0520
000000 FT 000000 FT 2 0 45085 0 00 0000+00
NC GREENVIEW DR
SR 0209 SH
(SR0209 SEG 0180/0000)
MFC BEGIN = E
0010/0000 LENGTH(AH 2507 BK 0000)

DIR: B TOTAL LEN: 5.423 MI. DIST: 05-4 SR: 3021
LEFT MUN: JACKSON T RIGHT MUN: JACKSON T

028631 FT

028631 FT
INTER-AHD LC TO/FROM CAYS RD
(T488)
SR 0715 SH
0110/1943 (SR0715 SEG 0160/0000)
0110/1506 BMSEN 45/3021/0110/1479
0 0 00000 0 00 0000+00
APPENZELL CK
0110/1479 BMSBG 45/3021/0110/1479

1 1 05767 0 00 0058+85 026688 FT
MILLER RD (NORTH)
(T678) 0110/0000

026688 FT GOLDEN SLIPPER RD
(SR3028 SEG 0020/0000)
5 0110/0000 LENGTH(AH 1943 BK 3881)

1 1 05767 0 00 0023+54 022807 FT
SMITH HILL RD
(SR3026 SEG 0050/2513) 0100/0000

022807 FT
5 0100/0000 LENGTH(AH 3881 BK 2316)

DIR: B TOTAL LEN: 5.423 MI. DIST: 05-4 SR: 3021
LEFT MUN: JACKSON T RIGHT MUN: JACKSON T

	020491 FT		020491 FT	1 1 05767 0 00 0000+00
			0090/0000	LENGTH(AH 2316 BK 2444)
	018047 FT		018047 FT	2 0 45021 0 01 0180+88
				RUNNING VALLEY RD
				(T434)
		==	0080/0000	LENGTH(AH 2444 BK 2450)
SHERWOOD FORREST RD				
(T455)	0070/1138	==		
CEMETARY RIDGE RD				
(T434)	0070/0579	==		
2 0 45021 0 01 0156+29	015597 FT		015597 FT	
FIVE SPRINGS RD				
(T434)	0070/0000	==	0070/0000	LENGTH(AH 2450 BK 2778)
				NEOLA AV
		==	0060/1859	(T615)
2 0 45021 0 01 0128+63	012819 FT		012819 FT	TWIN PINE RD
NEOLA CHURCH RD				(SR3018 SEG 0120/0000)
(SR3018 SEG 0120/0000)	0060/0000	== ==	0060/0000	LENGTH(AH 2778 BK 2487)
				JACKSON
			0050/1289	HAMILTON T
BERTIES RD				WEISS RD
(TWP)	0050/1184	== ==	0050/1184	(PRDR)
SABOL RD				OLSEN RD
(TWP)	0050/0892	== ==	0050/0892	(PRDR)
	010332 FT		010332 FT	2 0 45021 0 01 0103+58
				WALTERS RD
				(T226)
		==	0050/0000	LENGTH(AH 2487 BK 2586)

DIR: B TOTAL LEN: 5.423 MI. DIST: 05-4 SR: 3021
LEFT MUN: HAMILTON T RIGHT MUN: HAMILTON T

		0040/1965	BMSEN 45/3021/0040/1926 2 0 45021 0 00 0096+66 APPENZELL CR
		0040/1926	BMSBG 45/3021/0040/1926
SPRUCE WOODS RD (T224)	0040/1578		
			PENNSYLVANIA CREEK RD
		0040/1558	(SR3020 SEG 0010/0000)
ROCKY LN (T223)	0040/0543		
LC TO T223 RD (CONN)	0040/0434		
2 0 45021 0 00 0077+27	007746 FT	007746 FT	
YETTER LN (TWP)	0040/0000	S 0040/0000	LENGTH(AH 2586 BK 2448)
GREEN VIEW DR (SR3022 SEG 0070/0000)	0030/1476		
			GREEN VIEW DR
		0030/1476	(SR3022 SEG 0070/0000)
EUGENE DR (T241)	0030/0606		
	005298 FT	005298 FT	2 0 45021 0 00 0052+97
		S 0030/0000	LENGTH(AH 2448 BK 2587)
ANN ST (T240)	0020/1776		
	002711 FT	002711 FT	2 0 45021 0 00 0027+12
		S 0020/0000	LENGTH(AH 2587 BK 2711)
	000000 FT	000000 FT	2 0 45021 0 00 0000+00
		NC NEOLA RD	
			HAMILTON EAST ST
			(SR2012 SEG 0070/1063)
			MFC BEGIN = D
		S 0010/0000	LENGTH(AH 2711 BK 0000)

DIR: B TOTAL LEN: 2.502 MI. DIST: 05-4 SR: 3020
LEFT MUN: HAMILTON T RIGHT MUN: HAMILTON T

013211 FT

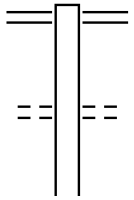

013211 FT HAMILTON EAST RD
0050/3405 (SR2012 SEG 0110/0000)

NEYHART RD
0050/2236 (T300)

DIR: B TOTAL LEN: 2.502 MI. DIST: 05-4 SR: 3020
LEFT MUN: HAMILTON T RIGHT MUN: HAMILTON T

	009806 FT		009806 FT 2 0 45073 0 01 0099+01 S 0050/0000 LENGTH(AH 3405 BK 2335)
SAW MILL RD (T227)	0040/1141	==	
	007471 FT		007471 FT 2 0 45073 0 01 0075+73 FOUNDRY ST (T231)
		==	S 0040/0000 LENGTH(AH 2335 BK 2496)
	004975 FT		004975 FT 2 0 45073 0 01 0050+33 S 0030/0000 LENGTH(AH 2496 BK 2562)
	002413 FT		002413 FT 2 0 45073 0 01 0025+18 S 0020/0000 LENGTH(AH 2562 BK 2413)
SMILEY LN (T225)	0010/0817	==	
			0010/0739 BMSEN 45/3020/0010/0676 2 0 45073 0 00 0006+59 APPENZELL CK
			0010/0676 BMSBG 45/3020/0010/0676
	000000 FT		000000 FT 2 0 45073 0 00 0000+00 NEOLA RD (SR3021 SEG 0040/1558) NC PENNSYLVANIA CREEK RD MFC BEGIN = E
NEOLA RD (SR3021 SEG 0040/1558)	0010/0000		S 0010/0000 LENGTH(AH 2413 BK 0000)

DIR: B TOTAL LEN: .000 MI. DIST: 05-4 SR: 3019
LEFT MUN: HAMILTON T RIGHT MUN: HAMILTON T

000000 FT

000000 FT
7010/0000 LENGTH(AH 2994 BK 0000)

DIR: B TOTAL LEN: 5.465 MI. DIST: 05-4 SR: 3018
LEFT MUN: HAMILTON T RIGHT MUN: HAMILTON T

RIM ROCK DR	028855 FT	028855 FT	RIM ROCK DR
(SR3023 SEG 0060/1354)	0200/1859	0200/1859	(SR3023 SEG 0060/1354)
BAABE LN			
(PRDR)	0200/0331		
	026996 FT	026996 FT	2 0 45047 1 00 0000+00
NORTH EASTON BELMONT PK			NC NORTH EASTON BELMONT PK
(T306)	0200/0000	S 0200/0000	LENGTH(AH 1859 BK 2562)
			BMSEN 45/3018/0190/0000
		0190/0018	BRIDGE POSTED (TONS)
	024434 FT	024434 FT	2 0 45047 0 00 0171+45
			SGL 15 COMB
			KETTLE CK.
			BMSBG 45/3018/0190/0000
		S 0190/0000	LENGTH(AH 2562 BK 1441)
			BMSEN 45/3018/0180/0766
		0180/0781	BRIDGE POSTED (TONS)
			0 0 00000 0 00 0000+00
			SGL 15 COMB
			KETTLE CK.
		0180/0766	BMSBG 45/3018/0180/0766

DIR: B TOTAL LEN: 5.465 MI. DIST: 05-4 SR: 3018
LEFT MUN: HAMILTON T RIGHT MUN: HAMILTON T

MUTTON HOLLOW RD (T305)	0180/0090		NC MUTTON HOLLOW RD
			0180/0022 BMSEN 45/3018/0180/0000
	022993 FT		022993 FT 2 0 45047 0 00 0157+08
			KETTLE CK.
			BMSBG 45/3018/0180/0000
			S 0180/0000 LENGTH(AH 1441 BK 3334)
MEYER LN (PRDR)	0170/2665	==	
DEPUE LA (T335)	0170/1430	==	
SHARRICK CT (T459)	0170/0977	==	
			SENECA TR
		==	0170/0911 (PRDR)
	019659 FT		019659 FT 2 0 45047 0 00 0123+76
			NC SETZER RD
			NEYHARTS RD
			(T300)
		==	S 0170/0000 LENGTH(AH 3334 BK 2979)
			HELEN ST
		==	0160/2456 (T330)
			EDWIN LN
		==	0160/2090 (T329)
TWIN PINE RD (T304)	0160/1143	==	
	016680 FT		016680 FT 2 0 45047 0 00 0093+97
			HAMILTON
			JACKSON T
			S 0160/0000 LENGTH(AH 2979 BK 2020)
	014660 FT		014660 FT 2 0 45047 0 00 0072+87
			S 0150/0000 LENGTH(AH 2020 BK 2500)

DIR: B TOTAL LEN: 5.465 MI. DIST: 05-4 SR: 3018
LEFT MUN: JACKSON T RIGHT MUN: JACKSON T

	012160 FT	012160 FT 2 0 45047 0 00 0047+90 S 0140/0000 LENGTH(AH 2500 BK 2352)
PINE MOUNTAIN RD (TWP)	0130/1119	
	009808 FT	009808 FT 2 0 45047 0 00 0024+38 WALTERS RD (T396) S 0130/0000 LENGTH(AH 2352 BK 2493)
	007315 FT	007315 FT 2 0 45047 0 00 0000+00 NC TWIN PINE RD NEOLA RD (SR3021 SEG 0060/0000) S 0120/0000 LENGTH(AH 2493 BK 2999) 0110/2365 BMSEN 45/3018/0110/2327 0 0 00000 0 00 0000+00 APPENZELL CK 0110/2327 BMSBG 45/3018/0110/2327
REDWOOD LN (PRDR)	0110/1866	
DEEP WOODS LN (PRDR)	0110/1181	
	004316 FT	004316 FT 2 0 45095 0 00 0042+50 VILLAGE: NEOLA SPRUCE WOODS RD (T417) S 0110/0000 LENGTH(AH 2999 BK 1878)

DIR: B TOTAL LEN: 5.465 MI. DIST: 05-4 SR: 3018
LEFT MUN: JACKSON T RIGHT MUN: JACKSON T

HEDGEROW DR
(TWP)

002438 FT		002438 FT 2 0 45095 0 00 0024+26
		MC LHANEY RD
		(T431)
		0100/0000 LENGTH(AH 1878 BK 2406)
0092/1872		
000032 FT		000032 FT 2 0 45095 0 00 0001+91
		NC NEOLA CHURCH RD
		REF-BK EFFORT NEOLA RD
		(TWP)
		0092/0000 LENGTH(AH 2406 BK 0191)
000032 FT		000032 FT
		7090/0000 LENGTH(AH 0191 BK 2212)
000032 FT		000032 FT
		7080/0000 LENGTH(AH 2212 BK 2050)
000032 FT		000032 FT
		7070/0000 LENGTH(AH 2050 BK 3087)
000032 FT		000032 FT
		7060/0000 LENGTH(AH 3087 BK 2567)
000032 FT		000032 FT
		7050/0000 LENGTH(AH 2567 BK 0290)
000032 FT		000032 FT
		7044/0000 LENGTH(AH 0290 BK 0032)
		BMSEN 45/3018/0042/0000
		REF-AHD EFFORT NEOLA RD
		(TWP)
		0042/0032 CHESTNUTHILL T
000000 FT		000000 FT 2 0 45099 0 00 0115+41
		NC EFFORT NEOLA RD
		REF-BK EFFORT NEOLA RD
		(TWP)
		MCMICHAELS
		BMSBG 45/3018/0042/0000
		MFC BEGIN = E
		0042/0000 LENGTH(AH 0032 BK 2843)
000000 FT		000000 FT
		7040/0000 LENGTH(AH 2843 BK 2756)
000000 FT		000000 FT
		7030/0000 LENGTH(AH 2756 BK 3461)
000000 FT		000000 FT
		7020/0000 LENGTH(AH 3461 BK 2496)
000000 FT		000000 FT
		7010/0000 LENGTH(AH 2496 BK 0000)

DIR: B TOTAL LEN: 6.089 MI. DIST: 05-4 SR: 3017
LEFT MUN: CHESTNUTHILL T RIGHT MUN: CHESTNUTHILL T

	032152 FT		032152 FT SR 0209 SH (SR0209 SEG 0200/0000)
			0130/2139 TO 0209/0200 SH
			0130/2057 (CONN)
WYE (SR9101 SEG 0010/0225)	0130/1953		
WOODSTOCK DR (TWP)	0130/0826		
	030013 FT		030013 FT 1 0 00930 0 00 0136+35 MEADOW LAKE DR (T383)
			0130/0000 LENGTH(AH 2139 BK 3753) BONSER RD
			0120/3652 (T631)
			0120/2208 CHESTNUTHILL ROSS T
EVERGREEN CT (T439)	0120/1961		

DIR: B TOTAL LEN: 6.089 MI. DIST: 05-4 SR: 3017
LEFT MUN: ROSS T RIGHT MUN: ROSS T

	026260 FT		026260 FT 1 0 00930 0 00 0098+79
			MEIXELL VALLEY RD
			(T361)
			0120/0000 LENGTH(AH 3753 BK 1852)
	024408 FT		024408 FT 1 0 00930 0 00 0080+27
			0110/0000 LENGTH(AH 1852 BK 2472)
FLYTE RD			BONSER RD
(T375)	0100/0797		0100/0797 (T365)
	021936 FT		021936 FT 1 0 00930 0 00 0055+93
			0100/0000 LENGTH(AH 2472 BK 3230)
			ANCHORAGE RD
			0090/2232 (T384)
			0090/1611 BMSEN 45/3017/0090/1598
			0 0 00000 0 00 0000+00
			LAKE CREEK
			0090/1598 BMSBG 45/3017/0090/1598
			BRICK CHURCH RD
			0090/0609 (T210)
HILDABRANT DR			
(TWP)	0090/0397		
	018706 FT		018706 FT 1 0 00930 0 00 0022+60
			NC SR 3017 SH
			HAMILTON SOUTH ST
			(SR2012 SEG 0010/0000)
			0090/0000 LENGTH(AH 3230 BK 0800)
KUNKLETOWN RD			
(SR3004 SEG 0210/1826)	0080/0368		
	017906 FT		017906 FT 1 1 02734 0 00 0000+00
			LAKE RD
			(SR3004 SEG 0230/0000)
			ROSS

DIR: B TOTAL LEN: 6.089 MI. DIST: 05-4 SR: 3017
LEFT MUN: ROSS T RIGHT MUN: ROSS T

			HAMILTON T
			0080/0000 LENGTH(AH 0800 BK 2324)
			0070/2170 BMSEN 45/3017/0070/2147
			0 0 00000 0 00 0000+00
			LAKE CREEK
			0070/2147 BMSBG 45/3017/0070/2147
			EAST TERRACE DR
			0070/0619 (T202)
			HAMILTON
			0070/0618 ROSS T
			ROSS
			0070/0320 HAMILTON T
HILLSIDE RD (T201)	0070/0315		
	015582 FT		015582 FT 1 0 00930 0 00 0000+00
			CHERRY VALLEY RD
			(SR2004 SEG 0010/0000)
			0070/0000 LENGTH(AH 2324 BK 1629)
FAULSTICK RD (T200)	0060/1211		
			FROM 8017/0260 SH
			0060/0734 (CONN)
			RAMP A RD
			0060/0629 (SR8017 SEG 0260/0533)
			RAMP B RD
			0060/0595 (SR8017 SEG 0250/0000)
			TO 8017/0250 SH
			0060/0516 (CONN)
	013953 FT		013953 FT 1 0 00165 0 01 0138+59
			0060/0000 LENGTH(AH 1629 BK 2230)
			LOWER CHERRY VALLEY RD
			(SR2002 SEG 0010/0000)
			0050/0438 MFC BEGIN = D
	011723 FT		011723 FT 1 0 00165 0 01 0116+47
			HAMILTON
			ROSS T
			0050/0000 LENGTH(AH 2230 BK 3805)
FORD RD (PRDR)	0040/3489		

DIR: B TOTAL LEN: 6.089 MI. DIST: 05-4 SR: 3017
LEFT MUN: ROSS T RIGHT MUN: ROSS T

007918 FT

007918 FT 1 0 00165 0 01 0078+52
NC HAMILTON SOUTH ST
0040/0000 LENGTH(AH 3805 BK 1933)

MT EATON RD
(SR3015 SEG 0010/0000) 0030/1189

1 0 00165 0 01 0053+50 005985 FT
HEMLOCK LN
(T376) 0030/0000

005985 FT
0030/0000 LENGTH(AH 1933 BK 3725)

TOWNSHIP 0377 RT
(T377) 0020/0809

ROSS COMMON
STRUCTURE LENGTH 16 FT
0020/0378 BMSID 45/3017/0020/0250

1 0 00165 0 01 0022+70 002260 FT
MOUNTAIN RD
(T353) 0020/0000

002260 FT
0020/0000 LENGTH(AH 3725 BK 2260)

FROM 8013/0500 SH
0010/0316 (CONN)
RAMP E C RD
0010/0246 (SR8013 SEG 0500/0367)

000000 FT

000000 FT 1 0 00165 0 00 0000+00
NC SR 3017 SH
REF-BK BROADWAY ST
(SR1007 SEG 0020/2530)
MFC BEGIN = E
BK-NORTHAMPTON (48)
0010/0000 LENGTH(AH 2260 BK 0000)

DIR: B TOTAL LEN: 6.811 MI. DIST: 05-4 SR: 3016
LEFT MUN: CHESTNUTHILL T RIGHT MUN: CHESTNUTHILL T

035964 FT

035964 FT
INTER-AHD SR 0715 SH
(SR0715 SEG 0100/2541)
SR 0715 SH
0150/1247 (SR0715 SEG 0100/2541)

2 0 45042 0 01 0221+77 034717 FT
PINE TREE TE
(T650) 0150/0000 ==

034717 FT
S 0150/0000 LENGTH(AH 1247 BK 2133)

MC MICHAEL'S CT
(T648) 0140/1414 ==

2 0 45042 0 01 0200+60 032584 FT
HAWK TE
(T740) 0140/0000 == ==

032584 FT WHITE CHURCH RD
(T474)
S 0140/0000 LENGTH(AH 2133 BK 2586)

DIR: B TOTAL LEN: 6.811 MI. DIST: 05-4 SR: 3016
LEFT MUN: CHESTNUTHILL T RIGHT MUN: CHESTNUTHILL T

KOONIE KREGER RD
== 0130/1942 (TWP)

TERRACE DR
== 0130/0579 (TWP)
029998 FT 029998 FT 2 0 45042 0 01 0174+84
S 0130/0000 LENGTH(AH 2586 BK 2533)

0120/0160 BMSEN 45/3016/0120/0141
2 0 45042 0 01 0150+86
SUGAR HOLLOW
0120/0141 BMSBG 45/3016/0120/0141
2 0 45042 0 01 0149+42 027465 FT 027465 FT
SUNNYBROOKE DR
(T503) 0120/0000 == S 0120/0000 LENGTH(AH 2533 BK 0858)

0110/0077 BMSEN 45/3016/0110/0064
2 0 45042 0 01 0141+35
T.SUGAR HOL.
0110/0064 BMSBG 45/3016/0110/0064
026607 FT 026607 FT 2 0 45042 0 01 0141+20
NC SUGAR HOLLOW RD
SUGAR HOLLOW RD
(SR3011 SEG 0050/1582)
S 0110/0000 LENGTH(AH 0858 BK 2477)

LYNX LN
== 0100/0493 (T816)
2 0 45055 0 00 0108+68 024130 FT 024130 FT
SHENKEL RD
(T709) 0100/0000 == S 0100/0000 LENGTH(AH 2477 BK 3266)

SCARLET OAK DR
== 0090/1866 (TWP)

CHIPPERFIELD DR
== 0090/1182 (TWP)

DIR: B TOTAL LEN: 6.811 MI. DIST: 05-4 SR: 3016
LEFT MUN: CHESTNUTHILL T RIGHT MUN: CHESTNUTHILL T

	020864 FT		020864 FT 2 0 45055 0 00 0076+18 NC STATE RD SR 0115 SH (SR0115 SEG 0110/0766)
			S 0090/0000 LENGTH(AH 3266 BK 1744)
GREY GOOSE LN (T376)	0080/0979	==	
JONAS CT (TWP)	0080/0302	==	
	019120 FT		019120 FT 2 0 45055 0 00 0058+33 MARTIN LN (T470)
		==	S 0080/0000 LENGTH(AH 1744 BK 3415)
			SATURN DR
		==	0070/1824 (TWP)
			GALAXY WY
		==	0070/1094 (TWP)
	015705 FT		015705 FT 2 0 45055 0 00 0025+00 STARRY LN (T723)
		==	S 0070/0000 LENGTH(AH 3415 BK 2444)
ZIEGLER RD (T461)	0060/1467	==	
			0060/0641 BMSEN 45/3016/0060/0609 2 0 45055 0 00 0006+06 POHOPOCO CR
			0060/0609 BMSBG 45/3016/0060/0609
2 0 45055 0 00 0000+00 TOLL RD (T628)	013261 FT 0060/0000	== ==	013261 FT MERWINSBURG RD (T939) S 0060/0000 LENGTH(AH 2444 BK 2648)

DIR: B TOTAL LEN: 6.811 MI. DIST: 05-4 SR: 3016
LEFT MUN: CHESTNUTHILL T RIGHT MUN: CHESTNUTHILL T

```
2 0 45043 0 00 0168+37 010613 FT                  010613 FT
JUNO DR
(TWP )                  0050/0000          ==   S 0050/0000 LENGTH(AH 2648 BK 2877)

                                                          CHESTNUTHILL
                                                  0040/0256 POLK T
2 0 45043 0 00 0137+74 007736 FT                  007736 FT
BIRCH HOLLOW DR                                           MFC BEGIN = E
(TWP )                  0040/0000          ==   S 0040/0000 LENGTH(AH 2877 BK 2033)

                        005703 FT                 005703 FT 2 0 45043 0 00 0114+96
                                                S 0030/0000 LENGTH(AH 2033 BK 2545)

                        003158 FT                 003158 FT 2 0 45043 0 00 0089+74
                                                S 0020/0000 LENGTH(AH 2545 BK 3158)

                                                          CAMP TREXLER RD
                                                  0010/1507 (T450)
BROOK RD
(PRDR)                  0010/0737          ==
                        000000 FT                 000000 FT 2 0 45043 0 00 0058+41
                                                      NC JONAS RD
                                                          SR 0534 SH
                                                          (SR0534 SEG 0032/0000)
                                                          MFC BEGIN = D
                                                S 0010/0000 LENGTH(AH 3158 BK 0000)
```

DIR: B TOTAL LEN: 2.250 MI. DIST: 05-4 SR: 3015
LEFT MUN: ROSS T RIGHT MUN: ROSS T

011880 FT

011880 FT KUNKLETOWN RD
0050/1218 (SR3004 SEG 0180/1312)

2 0 45006 0 01 0106+00 010662 FT

010662 FT

MT EATON RD
(T378)
WOODHAVEN DR
(TWP) 0050/0000

NC ROLLING HILLS RD
S 0050/0000 LENGTH(AH 1218 BK 3084)

DIR: B TOTAL LEN: 2.250 MI. DIST: 05-4 SR: 3015
LEFT MUN: ROSS T RIGHT MUN: ROSS T

	007578 FT		007578 FT 2 0 45006 0 01 0075+16 S 0040/0000 LENGTH(AH 3084 BK 2649)
	004929 FT		004929 FT 2 0 45006 0 00 0049+44 FAULSTICK RD (T387)
UPPER SMITH GAP RD (SR3002 SEG 0200/1923)	0030/0000		S 0030/0000 LENGTH(AH 2649 BK 2027) 0020/1697 BMSEN 45/3015/0020/1644 2 0 45006 0 00 0045+48 AQUASHICOLA
			0020/1644 BMSBG 45/3015/0020/1644
CREEK LN (PRDR)	0020/1306		
SPRUCE RD (T374)	0020/0313		
			0020/0027 BMSEN 45/3015/0020/0000
	002902 FT		002902 FT 2 0 45006 0 00 0028+89 ROSS COMMON BMSBG 45/3015/0020/0000
			S 0020/0000 LENGTH(AH 2027 BK 2902)
	000000 FT		000000 FT 2 0 45006 0 00 0000+00 SUGAR HOLLOW RD (SR3017 SEG 0030/1189) NC MT EATON RD MFC BEGIN = E
SUGAR HOLLOW RD (SR3017 SEG 0030/1189)	0010/0000		S 0010/0000 LENGTH(AH 2902 BK 0000)

DIR: B TOTAL LEN: .008 MI. DIST: 05-4 SR: 3014
LEFT MUN: CHESTNUTHILL T RIGHT MUN: CHESTNUTHILL T

000043 FT		000043 FT
		7094/0000 LENGTH(AH 1133 BK 0043)
		BMSEN 45/3014/0092/0000
		* REF-AHD VALLEY RD
		0092/0043 (T940)
000000 FT		000000 FT 2 0 45042 0 00 0004+06
		NC VALLEY RD
		* REF-BK VALLEY RD
		(T940)
		POHOPOCO CK.
		BMSBG 45/3014/0092/0000
		MFC BEGIN = E
		5 0092/0000 LENGTH(AH 0043 BK 0410)
000000 FT		000000 FT
		7090/0000 LTH AH 000410 BK 000100
000000 FT		000000 FT
		7084/0000 LTH AH 000100 BK 002609
000000 FT		000000 FT
		7080/0000 LENGTH(AH 2609 BK 2470)
000000 FT		000000 FT
		7070/0000 LENGTH(AH 2470 BK 1311)
000000 FT		000000 FT
		7062/0000 LENGTH(AH 1311 BK 1193)
000000 FT		000000 FT
		7060/0000 LENGTH(AH 1193 BK 1621)
000000 FT		000000 FT
		7050/0000 LENGTH(AH 1621 BK 2698)
000000 FT		000000 FT
		7040/0000 LENGTH(AH 2698 BK 3315)
000000 FT		000000 FT
		7030/0000 LENGTH(AH 3315 BK 3310)
000000 FT		000000 FT
		7020/0000 LENGTH(AH 3310 BK 2340)
000000 FT		000000 FT
		7010/0000 LENGTH(AH 2340 BK 0000)

DIR: B TOTAL LEN: 4.861 MI. DIST: 05-4 SR: 3013
LEFT MUN: CHESTNUTHILL T RIGHT MUN: CHESTNUTHILL T

	025666 FT		025666 FT SR 0115 SH 0100/2530 (SR0115 SEG 0030/1337)
UNKNOWN RD (PRDR)	0100/2109		
			CHERRY HILL LN 0100/0936 (T719)
2 0 45005 0 00 0232+78	023136 FT		023136 FT
ALTEMOSE DR (T445)	0100/0000		5 0100/0000 LENGTH(AH 2530 BK 2010)
LC TO KINSLEY DR (CONN)	0090/1353		
			EARL DR (TWP)
KINSLEY DR (PRDR)	0090/1246		0090/1246
LC FROM KINSLEY DR (CONN)	0090/1153		
KINSLEYS PLAZA (PRDR)	0090/0637		VERONICA LN 0090/0637 (TWP)
	021126 FT		021126 FT 2 0 45005 0 00 0212+69 SR 0209 SH (SR0209 SEG 0130/0000)
			5 0090/0000 LENGTH(AH 2010 BK 2717)
UNKNOWN LN (PRDR)	0080/1948		

DIR: B TOTAL LEN: 4.861 MI. DIST: 05-4 SR: 3013
LEFT MUN: CHESTNUTHILL T RIGHT MUN: CHESTNUTHILL T

LEFT		RIGHT	
		0080/1915	OAK LN (PRDR)
BIRCH LN (PRDR)	0080/1799		
PRDR CONN TO WALNUT LN (PRDR)	0080/1461		
WALNUT LN (PRDR)	0080/1385	0080/1385	WILLOW LN (PRDR)
	018409 FT	018409 FT	2 0 45005 0 00 0185+53
		0080/0000	LENGTH(AH 2717 BK 2755)
		0070/1481	FRANTZ RD (T411)
OLD STAGECOACH RD (T411)	0070/0846		
	015654 FT	015654 FT	2 0 45005 0 00 0157+68
		0070/0000	LENGTH(AH 2755 BK 2268)
2 0 45005 0 00 0134+80	013386 FT	013386 FT	CHESTNUTHILL ROSS T
DONEY RD (T426)	0060/0000	0060/0000	LENGTH(AH 2268 BK 3467)
ROTH RD (T375)	0050/1607		
		0050/1588	BLUE RIDGE RD (T375)
		0050/0738	BMSEN 45/3013/0050/0729
			2 0 45005 0 00 0107+62 PINE CREEK
		0050/0729	BMSBG 45/3013/0050/0729
	009919 FT	009919 FT	2 0 45005 0 00 0100+33
		0050/0000	LENGTH(AH 3467 BK 2505)

DIR: B TOTAL LEN: 4.861 MI. DIST: 05-4 SR: 3013
LEFT MUN: ROSS T RIGHT MUN: ROSS T

			SPRINGHOUSE DR
		0040/1159	(TWP)
	007414 FT	007414 FT	2 0 45005 0 00 0075+15
		0040/0000	LENGTH(AH 2505 BK 2547)
			CORINE WAY
		0030/2171	(TWP)
MEIXELL VALLEY RD (T361)	0030/1294		
			MEIXELL VALLEY RD
		0030/1220	(T361)
		0030/0365	BMSEN 45/3013/0030/0342
			2 0 45005 0 00 0052+99
			MIXSELL CR.
		0030/0342	BMSBG 45/3013/0030/0342
			CHESTNUT DR
		0030/0229	(T388)
2 0 45005 0 00 0049+52	004867 FT	004867 FT	
PRINCESS RUN RD (T371)	0030/0000	0030/0000	LENGTH(AH 2547 BK 2915)
			JAMES DR
		0020/2341	(T392)
			PHEASANT DR
		0020/0373	(TWP)
2 0 45005 0 00 0019+53	001952 FT	001952 FT	
TURKEY HILL RD (T369)	0020/0000	0020/0000	LENGTH(AH 2915 BK 1952)
OVERLOOK DR (TWP)	0010/1488		
			ANNIES LN
		0010/0919	(PRDR)
	000000 FT	000000 FT	2 0 45005 0 00 0000+00
			NC WEIR LAKE RD
			KUNKLETOWN RD
			(SR3004 SEG 0120/0000)
			MFC BEGIN = D
		0010/0000	LENGTH(AH 1952 BK 0000)

DIR: B TOTAL LEN: 1.847 MI. DIST: 05-4 SR: 3012
LEFT MUN: POLK T RIGHT MUN: POLK T

	009752 FT		009752 FT SR 0534 SH 0030/3312 (SR0534 SEG 0112/2657)
	006440 FT		006440 FT 2 0 45016 0 00 0065+31 0030/0000 LENGTH(AH 3312 BK 3690)
SCHELLER HILL RD (T428)	0020/1797		LEISURE DR 0020/1594 (T473)
	002750 FT		002750 FT 2 0 45016 0 00 0027+52 KELLER RD (T428) 0020/0000 LENGTH(AH 3690 BK 2750)
QUAIL RISE RD (PRDR)	0010/2563		
	000000 FT		000000 FT 2 0 45016 0 00 0000+00 NC BELTZVILLE DR REF-BK DOHOPOCO DR (SR2011 SEG 0110/1686) MFC BEGIN = D BK-CARBON (13) 0010/0000 LENGTH(AH 2750 BK 0000)

DIR: B TOTAL LEN: 2.233 MI. DIST: 05-4 SR: 3011
LEFT MUN: CHESTNUTHILL T RIGHT MUN: CHESTNUTHILL T

STATE RD 011790 FT
(SR3016 SEG 0110/0000) 0050/1582

2 0 45042 0 01 0124+74 010208 FT
CHIPPERFIELD DR
(TWP) 0050/0000

011790 FT SUGAR HOLLOW RD
0050/1582 (SR3016 SEG 0110/0000)

010208 FT
5 0050/0000 LENGTH(AH 1582 BK 2548)

DIR: B TOTAL LEN: 2.233 MI. DIST: 05-4 SR: 3011
LEFT MUN: CHESTNUTHILL T RIGHT MUN: CHESTNUTHILL T

007660 FT

007660 FT 2 0 45042 0 01 0099+87
0040/0000 LENGTH(AH 2548 BK 2652)

WARNER DR
0030/1447 (T459)

HARVEST HILL DR
(TWP)

0030/0325

RBR

0030/0038 BMSEN 45/3011/0030/0000
005008 FT

005008 FT 2 0 45042 0 01 0073+13
P3
SUGAR HOLLOW CREEK
BMSBG 45/3011/0030/0000
0030/0000 LENGTH(AH 2652 BK 2376)

RBR

002632 FT

002632 FT 2 0 45042 0 01 0049+56
0020/0000 LENGTH(AH 2376 BK 2632)

0010/1647 BMSEN 45/3011/0010/1614
2 0 45042 0 01 0039+25
SUGAR HOLLOW
0010/1614 BMSBG 45/3011/0010/1614

0010/0101 BMSEN 45/3011/0010/0088
2 0 45042 0 01 0023+96
T.SUGAR HOL.
0010/0088 BMSBG 45/3011/0010/0088
000000 FT

000000 FT 2 0 45042 0 01 0023+21
NC SUGAR HOLLOW RD
SR 0115 SH
(SR0115 SEG 0080/0721)
MFC BEGIN = E
0010/0000 LENGTH(AH 2632 BK 0000)

DIR: B TOTAL LEN: 1.262 MI. DIST: 05-4 SR: 3010
LEFT MUN: CHESTNUTHILL T RIGHT MUN: CHESTNUTHILL T

SR 0209 SH	006665 FT	006665 FT	SR 0209 SH
(SR0209 SEG 0120/1287)	0030/1593	0030/1593	(SR0209 SEG 0120/1287)
			LEGION RD
		0030/1191	(T427)
			LEGION RD
		0030/0856	(T427)
	005072 FT	005072 FT	2 0 45053 0 00 0050+29
		S 0030/0000	LENGTH(AH 1593 BK 2856)
UNKNOWN RD			
(PRDR)	0020/1979		
			COUNTY PARK RD
		0020/1554	(T426)
			CHESTNUTHILL
		0020/0727	POLK T
			NC FAIRGROUND RD
			WEIR MOUNTAIN RD
		0020/0660	(SR3005 SEG 0110/0000)
		0020/0097	BMSEN 45/3010/0020/0000
	002216 FT	002216 FT	2 0 45053 0 00 0021+82
			POHOPOCO CK.
			BMSBG 45/3010/0020/0000
		S 0020/0000	LENGTH(AH 2856 BK 2216)
	000000 FT	000000 FT	2 0 45053 0 00 0000+00
			NC MILL POND RD
			SR 0209 SH
			(SR0209 SEG 0100/1259)
			MFC BEGIN = E
		S 0010/0000	LENGTH(AH 2216 BK 0000)

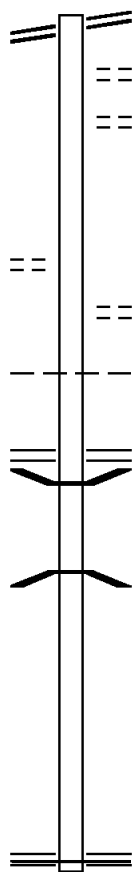

DIR: B TOTAL LEN: .026 MI. DIST: 05-4 SR: 3009
LEFT MUN: CHESTNUTHILL T RIGHT MUN: CHESTNUTHILL T

```
000136 FT                    000136 FT
                             7044/0000 LENGTH(AH 1975 BK 0039)
                                       BMSEN 45/3009/0042/0000
                           * REF-AHD   MERWINSBURG RD
                             0042/0039 (T939)
000097 FT                    000097 FT 2 0 45066 0 00 0081+63
                           * REF-BK    MERWINSBURG RD
                                       (T939)
                                       POHOPOCO CK.
                                       BMSBG 45/3009/0042/0000
                           S 0042/0000 LENGTH(AH 0039 BK 0474)
000097 FT                    000097 FT
                             7040/0000 LENGTH(AH 0474 BK 0575)
000097 FT                    000097 FT
                             7034/0000 LENGTH(AH 0575 BK 0039)
                                       BMSEN 45/3009/0032/0000
                           * REF-AHD   MERWINSBURG RD
                             0032/0039 (T939)
000058 FT                    000058 FT 2 0 45066 0 00 0071+05
                           * REF-BK    MERWINSBURG RD
                                       (T939)
                                       POHOPCO CK.
                                       BMSBG 45/3009/0032/0000
                           S 0032/0000 LENGTH(AH 0039 BK 2090)
000058 FT                    000058 FT
                             7030/0000 LENGTH(AH 2090 BK 1703)
000058 FT                    000058 FT
                             7024/0000 LENGTH(AH 1703 BK 0058)

                                       BMSEN 45/3009/0022/0000
                           * REF-AHD   MERWINSBURG RD
                             0022/0058 (T939)
000000 FT                    000000 FT 2 0 45066 0 00 0032+75
                                       P3
                                 NC MERWINSBURG RD
                           * REF-BK    MERWINSBURG RD
                                       (T939)
                                       POHOPOCO CREEK
                                       BMSBG 45/3009/0022/0000
                                       MFC BEGIN = D
                           S 0022/0000 LENGTH(AH 0058 BK 0624)
000000 FT                    000000 FT
                             7020/0000 LENGTH(AH 0624 BK 2630)
000000 FT                    000000 FT
                             7010/0000 LENGTH(AH 2630 BK 0000)
```

DIR: B TOTAL LEN: 2.926 MI. DIST: 05-4 SR: 3008
LEFT MUN: POLK T RIGHT MUN: POLK T

WEIR MOUNTAIN RD 015447 FT
(SR3005 SEG 0100/0722) 0060/2912

015447 FT WEIR MOUNTAIN RD
0060/2912 (SR3005 SEG 0100/0722)

SHORT LN
0060/2203 (T411)

012535 FT

012535 FT 2 0 45063 0 00 0125+23
S 0060/0000 LENGTH(AH 2912 BK 2280)

DIR: B TOTAL LEN: 2.926 MI. DIST: 05-4 SR: 3008
LEFT MUN: POLK T RIGHT MUN: POLK T

010255 FT

010255 FT 2 0 45063 0 00 0102+43
0050/0000 LENGTH(AH 2280 BK 2942)

007313 FT

007313 FT 2 0 45063 0 00 0072+88
GREEN HILL RD
(T352)
== == 0040/0000 LENGTH(AH 2942 BK 2129)

PINE CT
(TWP) 0030/0922 ==

005184 FT

005184 FT 2 0 45063 0 00 0051+59
0030/0000 LENGTH(AH 2129 BK 2465)

002719 FT

002719 FT 2 0 45063 0 00 0026+94
0020/0000 LENGTH(AH 2465 BK 2719)

NC MT VIEW DR
KUNKLETOWN RD
2 0 45063 0 00 0000+00 000000 FT 000000 FT (SR3003 SEG 0060/0217)
KUNKLETOWN RD MFC BEGIN = E
(SR3003 SEG 0060/0217) 0010/0000 0010/0000 LENGTH(AH 2719 BK 0000)

DIR: B TOTAL LEN: .000 MI. DIST: 05-4 SR: 3007
LEFT MUN: ELDRED T RIGHT MUN: ELDRED T

000000 FT		000000 FT
		7090/0000 LENGTH(AH 1039 BK 2382)
000000 FT		000000 FT
		7080/0000 LENGTH(AH 2382 BK 1630)
000000 FT		000000 FT
		7072/0000 LENGTH(AH 1630 BK 1702)
000000 FT		000000 FT
		7070/0000 LENGTH(AH 1702 BK 3116)
000000 FT		000000 FT
		7060/0000 LENGTH(AH 3116 BK 2629)
000000 FT		000000 FT
		7050/0000 LENGTH(AH 2629 BK 3204)
000000 FT		000000 FT
		7040/0000 LENGTH(AH 3204 BK 1417)
000000 FT		000000 FT
		7030/0000 LENGTH(AH 1417 BK 2688)
000000 FT		000000 FT
		7020/0000 LENGTH(AH 2688 BK 2540)
000000 FT		000000 FT
		7010/0000 LENGTH(AH 2540 BK 0000)

DIR: B TOTAL LEN: 1.863 MI. DIST: 05-4 SR: 3006
LEFT MUN: ELDRED T RIGHT MUN: ELDRED T

	009834 FT		009834 FT
WEIR MOUNTAIN RD			INTER-AHD FIDDLETOWN RD
(SR3005 SEG 0070/0000)	0040/2463		0040/2463 (SR3005 SEG 0070/0000)
FRABLE RD			
(T375)	0040/1517		
GREENHILL RD			
(T352)	0040/1060		
			PINE GROVE RD
			0040/0776 (TWP)
	007371 FT		007371 FT 2 0 45062 0 00 0075+29
			0040/0000 LENGTH(AH 2463 BK 2444)
	004927 FT		004927 FT 2 0 45062 0 00 0050+85
			0030/0000 LENGTH(AH 2444 BK 2395)
	002532 FT		002532 FT 2 0 45062 0 00 0024+64
			ELDRED
			POLK T
			0020/0000 LENGTH(AH 2395 BK 2532)
			POLK
			0010/1625 ELDRED T
			ELDRED
			0010/0466 POLK T
	000000 FT		000000 FT 2 0 45062 0 00 0000+00
			KUNKLETOWN RD
			(SR3003 SEG 0060/0000)
			NC MOLASSES VALLEY RD
			MFC BEGIN = E
KUNKLETOWN RD			
(SR3003 SEG 0060/0000)	0010/0000		0010/0000 LENGTH(AH 2532 BK 0000)

DIR: B TOTAL LEN: 7.167 MI. DIST: 05-4 SR: 3005
LEFT MUN: CHESTNUTHILL T RIGHT MUN: CHESTNUTHILL T

SR 0115 SH (SR0115 SEG 0060/0000)	037844 FT 0140/2513			037844 FT SR 0115 SH 0140/2513 (SR0115 SEG 0060/0000)
EFFORT VILLAGE DR (T643)	0140/2107	==		
GLENWOOD RD (T417)	0140/1590	==		
	035331 FT			035331 FT 2 0 45003 0 02 0354+48 TREIBLE DR (T447)
		==	S	0140/0000 LENGTH(AH 2513 BK 2788)
COUNTRY GLEN DR (PRDR)	0130/1843	==		
CORINNE CT (TWP)	0130/1047	==		
KRESGE FARM RD (T445)	0130/0125 032543 FT	==		032543 FT 2 0 45003 0 02 0326+65 ALTEMOSE DR (T445)
		==	S	0130/0000 LENGTH(AH 2788 BK 3556)
		==		0120/1740 LIZZIE LN (PRDR)

DIR: B TOTAL LEN: 7.167 MI. DIST: 05-4 SR: 3005
LEFT MUN: CHESTNUTHILL T RIGHT MUN: CHESTNUTHILL T

LC TO T415 RD
(CONN) 0120/0221
2 0 45003 0 02 0293+25 028987 FT
LONG MOUNTAIN RD
(T415) 0120/0000

026550 FT

MOUNTAIN VIEW DR
(SR3008 SEG 0060/2912) 0100/0722

2 0 45003 0 01 0238+93 023805 FT
SHORT LN
(T411) 0100/0000

021030 FT

028987 FT

5 0120/0000 LENGTH(AH 3556 BK 2437)
SR 0209 SH
(SR0209 SEG 0110/0000)
0110/1926

0110/1152 BMSEN 45/3005/0110/1053
0 0 00000 0 00 0000+00
POHOPOCO CR.
0110/1053 BMSBG 45/3005/0110/1053
CHESTNUTHILL
0110/0719 POLK T

026550 FT 2 0 45003 0 01 0266+42
MILL POND RD
(SR3010 SEG 0020/0660)
MFC BEGIN = D
5 0110/0000 LENGTH(AH 2437 BK 2745)

0100/1360 BMSEN 45/3005/0100/1327
2 0 45003 0 01 0252+35
WEIR CREEK
0100/1327 BMSBG 45/3005/0100/1327

NC GILBERT RD

OLD STAGECOACH RD
0100/0011 (T411)
023805 FT

5 0100/0000 LENGTH(AH 2745 BK 2775)

DONEY RD
0090/1918 (T424)

021030 FT 2 0 45003 0 01 0210+96

DIR: B TOTAL LEN: 7.167 MI. DIST: 05-4 SR: 3005
LEFT MUN: POLK T RIGHT MUN: POLK T

LEFT		RIGHT
		POLK ELDRED T S 0090/0000 LENGTH(AH 2775 BK 1965)
	019065 FT	019065 FT 2 0 45003 0 01 0190+76 S 0084/0000 LENGTH(AH 1965 BK 2054)
	017011 FT	017011 FT 2 0 45003 0 01 0170+69 FRABLE DR (T378) S 0080/0000 LENGTH(AH 2054 BK 1881)
FRABLE DR (T378)	0080/0000	BUTTERNUT ST 0070/1551 (T392)
2 0 45003 0 01 0151+60 MOLASSES VALLEY RD (SR3006 SEG 0040/2463)	015130 FT 0070/0000	015130 FT NC WEIR MOUNTAIN RD S 0070/0000 LENGTH(AH 1881 BK 2717)
CHURCH RD (T353)	0060/1834	
LC TO/FROM T353 RD (CONN)	0060/1739	
	012413 FT	012413 FT 2 0 45003 0 01 0124+91 S 0060/0000 LENGTH(AH 2717 BK 2590)
2 0 45003 0 01 0098+96 KEYSTONE LN (T366)	009823 FT 0050/0000	009823 FT S 0050/0000 LENGTH(AH 2590 BK 2373)

DIR: B TOTAL LEN: 7.167 MI. DIST: 05-4 SR: 3005
LEFT MUN: ELDRED T RIGHT MUN: ELDRED T

2 0 45003 0 00 0074+82	007450 FT	007450 FT	
BORGER RD			
(T381)	0040/0000	0040/0000	LENGTH(AH 2373 BK 2479)
			MEIXSELL VALLEY RD
		0030/2371	(T389)
		0030/2087	BMSEN 45/3005/0030/2052
			2 0 45003 0 00 0069+60
			PRINCESS RUN
		0030/2052	BMSBG 45/3005/0030/2052
	004971 FT	004971 FT	2 0 45003 0 00 0049+08
		0030/0000	LENGTH(AH 2479 BK 2591)
			DRUMHELLER DR
		0020/2154	(PRDR)
	002380 FT	002380 FT	2 0 45003 0 00 0024+15
			KLEINTOP RD
			(T376)
		0020/0000	LENGTH(AH 2591 BK 2380)
		0010/2347	BMSEN 45/3005/0010/2306
			2 0 45003 0 00 0023+21
			PRINCESS RUN
		0010/2306	BMSBG 45/3005/0010/2306
WHITE CHURCH LN			
(T363)	0010/0636		
	000000 FT	000000 FT	2 0 45003 0 00 0000+00
			KUNKLETOWN RD
			(SR3004 SEG 0060/0000)
			NC FIDDLETOWN RD
KUNKLETOWN RD			MFC BEGIN = E
(SR3004 SEG 0060/0000)	0010/0000	0010/0000	LENGTH(AH 2380 BK 0000)

DIR: B TOTAL LEN: 11.141 MI. DIST: 05-4 SR: 3004
LEFT MUN: HAMILTON T RIGHT MUN: HAMILTON T

058825 FT

056932 FT

CLUBHOUSE RD
(TWP)

0230/2573

058825 FT HAMILTON SOUTH RD
0240/1893 (SR2012 SEG 0030/0000)
WILLIAM PENN ST
0240/1445 (T205)
LAKEVIEW DR
0240/0923 (TWP)
SEITZ RD
0240/0573 (TWP)
HILLTOP RD
0240/0341 (TWP)
056932 FT 2 0 45004 0 01 0432+32
EAST TERRACE DR
(T202)
5 0240/0000 LENGTH(AH 1893 BK 3451)
SAYLORS RD
0230/2600 (PRDR)

DIR: B TOTAL LEN: 11.141 MI. DIST: 05-4 SR: 3004
LEFT MUN: HAMILTON T RIGHT MUN: HAMILTON T

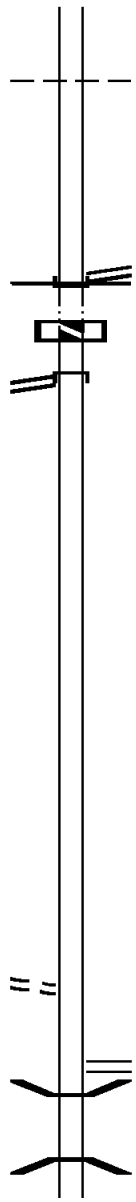

		HAMILTON
	0230/0536	ROSS T
053481 FT	053481 FT	2 0 45004 0 01 0398+48
		SR 3017 SH
		(SR3017 SEG 0080/0000)
		NC LAKE RD
	INTER-BK	SR 3017 SH
		(SR3017 SEG 0080/0000)
		MFC BEGIN = E
	S 0230/0000	LTH AH 003451 BK 000100
053481 FT	053481 FT	
	7212/0000	LTH AH 000100 BK 001826
SR 3017 SH	INTER-AHD	SR 3017 SH
(SR3017 SEG 0080/0368) 0210/1826	0210/1826	(SR3017 SEG 0080/0368)
051655 FT	051655 FT	2 0 45004 0 01 0380+31
	S 0210/0000	LENGTH(AH 1826 BK 2557)
049098 FT	049098 FT	2 0 45004 0 01 0354+57
	S 0200/0000	LENGTH(AH 2557 BK 2442)
2 0 45004 0 01 0330+15 046656 FT	046656 FT	
ROSS RD		
(T382) 0190/0000	S 0190/0000	LENGTH(AH 2442 BK 2052)
		ROLLING HILLS RD
	0180/1312	(SR3015 SEG 0050/1218)
	0180/1300	BMSEN 45/3004/0180/1283
		0 0 00000 0 00 0000+00
		TR.PRINCESS
	0180/1283	BMSBG 45/3004/0180/1283
ROLLING HILLS RD		

DIR: B TOTAL LEN: 11.141 MI. DIST: 05-4 SR: 3004
LEFT MUN: ROSS T RIGHT MUN: ROSS T

```
(T378)                          0180/1271     ==
HILLCREST
(TWP )                          0180/0635     ==
                               044604 FT                044604 FT 2 0 45004 0 01 0309+69
                                                                 MT EATON RD
                                                                 (T378)
                                                  ==   S 0180/0000 LENGTH(AH 2052 BK 2567)

                                                                 LAKESIDE DR
                                                  ==     0170/0609 (TWP )
LAKEVIEW DR
(TWP )                          0170/0365     ==
                                                       M 0170/0045 CAVC          388
                               042037 FT                 042037 FT 2 0 45004 0 01 0284+78
                                                       S 0170/0000 LENGTH(AH 2567 BK 2390)

2 0 45004 0 01 0260+20         039647 FT                 039647 FT
STONEHILL LN
(T380)                          0160/0000     ==     S 0160/0000 LENGTH(AH 2390 BK 2434)

                               037213 FT                 037213 FT 2 0 45004 0 01 0236+42
                                                       S 0150/0000 LENGTH(AH 2434 BK 2249)

                               034964 FT                 034964 FT 2 0 45004 0 01 0213+87
                                                                 T.PRINCESS C
                                                                 STRUCTURE LENGTH  12 FT
                                                                 BMSID 45/3004/0140/0000
                                                       S 0140/0000 LENGTH(AH 2249 BK 2869)
```

DIR: B TOTAL LEN: 11.141 MI. DIST: 05-4 SR: 3004
LEFT MUN: ROSS T RIGHT MUN: ROSS T

	032095 FT		032095 FT 2 0 45004 0 01 0185+02 5 0130/0000 LENGTH(AH 2869 BK 2365)
2 0 45004 0 01 0160+76 WEIR LAKE RD (SR3013 SEG 0010/0000)	029730 FT 0120/0000		029730 FT 5 0120/0000 LENGTH(AH 2365 BK 2484)
PARSONS CT (TWP)	0110/1114		
	027246 FT		027246 FT 2 0 45004 0 01 0135+00 5 0110/0000 LENGTH(AH 2484 BK 3472) ROSS 0100/3181 ELDRED T
	023774 FT		023774 FT 2 0 45004 0 00 0099+92 5 0100/0000 LENGTH(AH 3472 BK 2598)
	021176 FT		021176 FT 2 0 45004 0 00 0073+83 T.TO BUCKWHA

DIR: B TOTAL LEN: 11.141 MI. DIST: 05-4 SR: 3004
LEFT MUN: ELDRED T RIGHT MUN: ELDRED T

			STRUCTURE LENGTH 11 FT BMSID 45/3004/0090/0000
		0090/0000	LENGTH(AH 2598 BK 2365)
	018811 FT		018811 FT 2 0 45004 0 00 0050+16
		0080/0000	LENGTH(AH 2365 BK 2976)
2 0 45004 0 00 0025+18	015835 FT		015835 FT
KLEINTOP LN (TWP)	0070/0000	0070/0000	LENGTH(AH 2976 BK 2004)
			BMSEN 45/3004/0060/0345
		0060/0386	BRIDGE POSTED (TONS) 0 0 00000 0 00 0000+00 SGL 16 COMB PRINCESS RUN
		0060/0345	BMSBG 45/3004/0060/0345
2 0 45004 0 00 0000+00	013831 FT		013831 FT
FIDDLETOWN RD (SR3005 SEG 0010/0000)	0060/0000	0060/0000	LENGTH(AH 2004 BK 2945)
			STONE ARCH BRIDGE RD
		0050/1474	(TWP)
			CHESTNUT RIDGE DR
		0050/1236	(SR3001 SEG 0030/1620)
CHURCH LN (T352)	0050/0902		
	010886 FT		010886 FT 1 0 00560 0 00 0030+65
		0050/0000	LENGTH(AH 2945 BK 3016)

DIR: B TOTAL LEN: 11.141 MI. DIST: 05-4 SR: 3004
LEFT MUN: ELDRED T RIGHT MUN: ELDRED T

```
ENGLER LN
(T377)                          0040/1274
ENGLER LN
(T377)                          0040/0836

1 0 00560 0 01 0062+30 007870 FT                007870 FT
SILVER SPRINGS BL
(SR3003 SEG 0010/0000)          0040/0000     S 0040/0000 LENGTH(AH 3016 BK 1316)
                                              0030/1228 BMSEN 45/3004/0030/1209
                                                        2 0 45001 0 00 0077+70
                                                        CHAPPLE CR.
                                              0030/1209 BMSBG 45/3004/0030/1209
CORRELL RD
(T356)                          0030/1090

2 0 45001 0 00 0058+40 006554 FT                006554 FT
COUNTRY VIEW LN
(T379)                          0030/0000     S 0030/0000 LENGTH(AH 1316 BK 2501)

                               004053 FT        004053 FT 2 0 45001 0 00 0040+56
                                              S 0020/0000 LENGTH(AH 2501 BK 1540)

                               002513 FT        002513 FT 2 0 45001 0 00 0025+38
                                              S 0012/0000 LENGTH(AH 1540 BK 2513)

                               000000 FT        000000 FT 2 0 45001 0 00 0000+00
                                                     NC KUNKLETOWN RD
                                              * REF-BK    LITTLE GAP RD
                                                        (SR2002 SEG 0160/3792)
                                                        MFC BEGIN = D
                                                         BK-CARBON          (13)
                                              S 0010/0000 LENGTH(AH 2513 BK 0000)
```

DIR: B TOTAL LEN: 4.211 MI. DIST: 05-4 SR: 3003
LEFT MUN: POLK T RIGHT MUN: POLK T

022232 FT

SR 0209 SH
(SR0209 SEG 0050/0000) 0080/2842

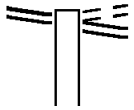

022232 FT POLK TWP RD
(T413)
SR 0209 SH
0080/2842 (SR0209 SEG 0050/0000)

DIR: B TOTAL LEN: 4.211 MI. DIST: 05-4 SR: 3003
LEFT MUN: POLK T RIGHT MUN: POLK T

		0080/0053	BMSEN 45/3003/0080/0000
	019390 FT	019390 FT	1 0 00560 0 01 0252+79
			POHOPOCO CK.
			BMSBG 45/3003/0080/0000
		S 0080/0000	LENGTH(AH 2842 BK 2338)
	017052 FT	017052 FT	1 0 00560 0 01 0230+52
		S 0070/0000	LENGTH(AH 2338 BK 1762)
			MOUNTAIN VIEW RD
		0060/0217	(SR3008 SEG 0010/0000)
CARNEY RD (T375)	0060/0178		
	015290 FT	015290 FT	1 0 00560 0 01 0211+20
			MOLASSES VALLEY RD
			(SR3006 SEG 0010/0000)
		S 0060/0000	LENGTH(AH 1762 BK 3363)
			POLK
		0050/3299	ELDRED T
	011927 FT	011927 FT	1 0 00560 0 01 0178+20
			BOLLINGER RD
			(T365)
		S 0050/0000	LENGTH(AH 3363 BK 3604)
		0040/3250	BMSEN 45/3003/0040/3230
			0 0 00000 0 00 0000+00
			CHAPPLE CREEK
		0040/3231	BMSBG 45/3003/0040/3230

DIR: B TOTAL LEN: 4.211 MI. DIST: 05-4 SR: 3003
LEFT MUN: ELDRED T RIGHT MUN: ELDRED T

```
SMALE LN
(T365)                    0040/1413     ==

                          008323 FT                  008323 FT 1 0 00560 0 01 0145+45
                                                                LOWER MAUCH CHUNK CR
                                                                (T365)
                                                  ==  S 0040/0000 LENGTH(AH 3604 BK 2897)

                                                                LOWER MAUCH CHUNK CR
                                                  ==  0030/1860 (T365)

MARY LN
(PRDR)                    0030/1059     ==

1 0 00560 0 01 0116+17    005426 FT                  005426 FT BORGER RD
GREENZWEIG RD                                                   (T361)
(T361)                    0030/0000     ==  ==  S 0030/0000 LENGTH(AH 2897 BK 2536)
                                                                FARM HILL RD
                                                  ==  0020/2310 (TWP )
RICHARD LN
(PRDR)                    0020/2042     ==

                          002890 FT                  002890 FT 1 0 00560 0 01 0090+73
                                                  S 0020/0000 LENGTH(AH 2536 BK 2890)

                          000000 FT                  000000 FT 1 0 00560 0 01 0062+30
                                                          NC SILVER SPRING BL
                                                                KUNKLETOWN RD
                                                                (SR3004 SEG 0040/0000)
                                                                MFC BEGIN = D
                                                  ==  S 0010/0000 LENGTH(AH 2890 BK 0000)
```

DIR: B TOTAL LEN: 9.818 MI. DIST: 05-4 SR: 3002
LEFT MUN: ROSS T RIGHT MUN: ROSS T

051840 FT

051840 FT
INTER-AHD FAULSTICK RD
(T387)
MT EATON RD
0200/1923 (SR3015 SEG 0030/0000)

049917 FT

049917 FT 2 0 45052 0 01 0500+86
S 0200/0000 LENGTH(AH 1923 BK 2770)

DIR: B TOTAL LEN: 9.818 MI. DIST: 05-4 SR: 3002
LEFT MUN: ROSS T RIGHT MUN: ROSS T

047147 FT

047147 FT 2 0 45052 0 01 0473+03
TITTLE RD
(T372)
S 0190/0000 LENGTH(AH 2770 BK 2640)

044507 FT

044507 FT 2 0 45052 0 01 0447+03
S 0180/0000 LENGTH(AH 2640 BK 2671)

041836 FT

041836 FT 2 0 45052 0 01 0420+32
S 0170/0000 LENGTH(AH 2671 BK 2534)

039302 FT

0160/0024 BMSEN 45/3002/0160/0000
039302 FT 2 0 45052 0 01 0394+60
AQUASHICOLA
BMSBG 45/3002/0160/0000
S 0160/0000 LENGTH(AH 2534 BK 2389)
MOUNTAIN RD
0150/2175 (T353)

036913 FT

036913 FT 2 0 45052 0 01 0370+78
S 0150/0000 LENGTH(AH 2389 BK 3085)

CHICOLA LAKE DEV RD
(PRDR)
0140/2515

DIR: B TOTAL LEN: 9.818 MI. DIST: 05-4 SR: 3002
LEFT MUN: ROSS T RIGHT MUN: ROSS T

			S CHICOLA LAKE TER
CHICOLA LAKE DEV RD (PRDR)	0140/1058	==	0140/1618 (PRDR)
	033828 FT		033828 FT 2 0 45052 0 01 0340+71
			S 0140/0000 LENGTH(AH 3085 BK 3100)
	030728 FT		030728 FT 2 0 45052 0 01 0308+96
			ROSS
			ELDRED T
			S 0130/0000 LENGTH(AH 3100 BK 2738)
	027990 FT		027990 FT 2 0 45052 0 01 0281+42
			S 0120/0000 LENGTH(AH 2738 BK 2098)
			0110/0036 BMSEN 45/3002/0110/0000
	025892 FT		025892 FT 2 0 45052 0 01 0260+43
			AQUASHICOLA
			BMSBG 45/3002/0110/0000
			S 0110/0000 LENGTH(AH 2098 BK 1930)
BUSKIRK LN (T357)	0100/1872	==	
	023962 FT		023962 FT 2 0 45052 0 01 0240+72

DIR: B TOTAL LEN: 9.818 MI. DIST: 05-4 SR: 3002
LEFT MUN: ELDRED T RIGHT MUN: ELDRED T

0100/0000 LENGTH(AH 1930 BK 2510)

BUSKIRK LN
(T357) 0090/0802

0090/0027 BMSEN 45/3002/0090/0000
021452 FT 021452 FT 2 0 45052 0 01 0215+69
AQUASHICOLA
BMSBG 45/3002/0090/0000
0090/0000 LENGTH(AH 2510 BK 3185)

018267 FT 018267 FT 2 0 45052 0 01 0183+64
0080/0000 LENGTH(AH 3185 BK 2534)

015733 FT 015733 FT 2 0 45052 0 01 0158+19
NC UPPER SMITH GAP RD
CHESTNUT RIDGE DR
(SR3001 SEG 0010/0000) 0070/0000 0070/0000 LENGTH(AH 2534 BK 2803)
POINT PHILLIP RD
0060/2558 (T358)

012930 FT 012930 FT 2 0 45052 0 01 0130+36
0060/0000 LENGTH(AH 2803 BK 1824)

0050/0077 BMSEN 45/3002/0050/0000

DIR: B TOTAL LEN: 9.818 MI. DIST: 05-4 SR: 3002
LEFT MUN: ELDRED T RIGHT MUN: ELDRED T

```
                        011106 FT          011106 FT 2 0 45052 0 00 0111+58
                                                     AQUASHICOLA
                                                     BMSBG 45/3002/0050/0000
                                         S 0050/0000 LENGTH(AH 1824 BK 3593)
SCHAFFER RD
(T352)                   0040/3354

                        007513 FT          007513 FT 2 0 45052 0 00 0075+60
                                         S 0040/0000 LENGTH(AH 3593 BK 2491)

                        005022 FT          005022 FT 2 0 45052 0 00 0050+50
                                         S 0030/0000 LENGTH(AH 2491 BK 2511)

                        002511 FT          002511 FT 2 0 45052 0 00 0025+26
                                         S 0020/0000 LENGTH(AH 2511 BK 2511)

                        000000 FT          000000 FT 2 0 45052 0 00 0000+00
                                                NC LOWER SMITH GAP RD
                                         * REF-BK   CHERRY VALLEY RD
                                                    (SR2006 SEG 0050/2020)
                                                    MFC BEGIN = E
                                                     BK-CARBON          (13)
                                         S 0010/0000 LENGTH(AH 2511 BK 0000)
```

DIR: B TOTAL LEN: 1.347 MI. DIST: 05-4 SR: 3001
LEFT MUN: ELDRED T RIGHT MUN: ELDRED T

	007111 FT		007111 FT KUNKLETOWN RD
			0030/1620 (SR3004 SEG 0050/1236)
			0030/1477 BMSEN 45/3001/0030/1402
			0 0 00000 0 00 0000+00
			BUCKWHA CK.
			0030/1402 BMSBG 45/3001/0030/1402
BARLIEB CT (T390)	0030/1170		
BARLIEB CT (T390)	0030/0919		
	005491 FT		005491 FT 2 0 45002 0 00 0055+07
		S	0030/0000 LENGTH(AH 1620 BK 2514)
SCHAFFER RD (T352)	0020/1757		
	002977 FT		002977 FT 2 0 45002 0 00 0029+93
		S	0020/0000 LENGTH(AH 2514 BK 2977)
			0010/0190 BMSEN 45/3001/0010/0137
			2 0 45002 0 00 0001+39
			AQUASHICOLA
			0010/0137 BMSBG 45/3001/0010/0137
	000000 FT		000000 FT 2 0 45002 0 00 0000+00
			NC CHESTNUT RIDGE DR
			UPPER SMITH GAP RD
			(SR3002 SEG 0070/0000)
			MFC BEGIN = E
		S	0010/0000 LENGTH(AH 2977 BK 0000)

DIR: B TOTAL LEN: .016 MI. DIST: 05-4 SR: 2038
LEFT MUN: DELAWARE WATER GAP B RIGHT MUN: DELAWARE WATER GAP B

```
000082 FT                    000082 FT BMSEN 45/2038/0010/0000
                           * REF-AHD   OAK ST
                             0010/0082 (BORO)
000000 FT                    000000 FT 0 0 00000 0 00 0000+00
                                 NC OAK ST
                           * REF-BK    OAK ST
                                       (BORO)
                                       I- 80 E
                                       BMSBG 45/2038/0010/0000
                                       MFC BEGIN = E
                           S 0010/0000 LENGTH(AH 0082 BK 0000)
```

DIR: B TOTAL LEN: .017 MI. DIST: 05-4 SR: 2036
LEFT MUN: HAMILTON T RIGHT MUN: HAMILTON T

```
000091 FT                    000091 FT BMSEN 45/0033/0160/1693
                           * REF-AHD   SHIFFER RD
                                       (T314)
                             0010/0091 BRIDGE POSTED (TONS)
000000 FT                    000000 FT 2 0 00000 0 00 0000+00
                                NC SHIFFER RD
                           * REF-BK    SHIFFER RD
                                       (T314)
                                       SGL       12 COMB
                                       PA33 N
                                       BMSBG 45/0033/0160/1693
                                       MFC BEGIN = E
                           S 0010/0000 LENGTH(AH 0091 BK 0000)
```

DIR: E TOTAL LEN: .017 MI. DIST: 05-4 SR: 2032
LEFT MUN: SMITHFIELD T RIGHT MUN: SMITHFIELD T

000091 FT

000000 FT

000000 FT

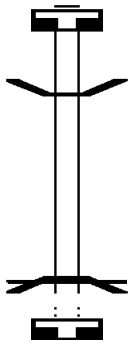

```
000091 FT
7014/0000 LENGTH(AH 3300 BK 0091)
          BMSEN 45/2032/0010/0000
* REF-AHD  BUTTERMILK FALLS RD
0010/0091 (T662)
000000 FT 2 0 45011 0 00 0076+84
       NC BUTTERMILK FALLS RD
* REF-BK  BUTTERMILK FALLS RD
          (T662)
          MARSHALLS CR
          BMSBG 45/2032/0010/0000
          MFC BEGIN = E
S 0010/0000 LENGTH(AH 0091 BK 0422)
000000 FT
7010/0000 LENGTH(AH 0422 BK 0000)
```

DIR: E TOTAL LEN: .864 MI. DIST: 05-4 SR: 2030
LEFT MUN: DELAWARE WATER GAP B RIGHT MUN: DELAWARE WATER GAP B

	004562 FT		004235 FT	
KEYSTONE SHORTWAY HW	INTER-AHD		INTER-AHD	KEYSTONE SHORTWAY HW
(SR0080 SEG 3105/0520)				(SR0080 SEG 3104/0100)
KEYSTONE SHORTWAY HW				KEYSTONE SHORTWAY HW
(SR0080 SEG 3105/0520)	0021/2535		0020/1870	(SR0080 SEG 3104/0100)

DIR: E TOTAL LEN: .864 MI. DIST: 05-4 SR: 2030
LEFT MUN: DELAWARE WATER GAP B RIGHT MUN: DELAWARE WATER GAP B

BMSEN 45/2030/0021/1242	0021/1287		
0 0 00000 0 00 0000+00			
I-80 EB			
BMSBG 45/2030/0021/1242	0021/1082		
SIGN: SHAPE OR TUBE			
BMSID 45/2030/0021/0964	0021/0964		
DELAWARE WATER GAP			DELAWARE WATER GAP
SMITHFIELD T	0021/0819	0020/0850	SMITHFIELD T
CROSSOVER RD			CROSSOVER RD
(CONN)	0021/0400	0020/0429	(CONN)
BMSEN 45/2030/0020/0000	0021/0096	0020/0096	BMSEN 45/2030/0020/0000
1 0 00776 0 00 0049+43	002027 FT	002365 FT	1 0 00776 0 00 0049+43
SR 2028 EB			SR 2028 EB
BMSBG 45/2030/0020/0000			BMSBG 45/2030/0020/0000
LENGTH(AH 2535 BK 2027)	0021/0000	0020/0000	LENGTH(AH 1870 BK 2365)
SIGN: 4 CHORD TRUSS			SIGN: 4 CHORD TRUSS
BMSID 45/2030/0010/2249	0011/1946	0010/2335	BMSID 45/2030/0010/2249
RAMP E RD			
(SR8024 SEG 0030/0000)	0011/1870		
			RAMP A SPUR 2 RD
		0010/1937	(SR8024 SEG 0760/0843)
RAMP F RD			
(SR8024 SEG 0020/1107)	0011/1530		
SMITHFIELD			SMITHFIELD
DELAWARE WATER GAP B	0011/1410	0010/1759	DELAWARE WATER GAP B
			RAMP A RD
		0010/1618	(SR8024 SEG 0750/0000)
WALNUT LN			WALNUT LN
(TWP)	0011/0515	0010/0907	(TWP)
			FROM 0611/0060 SH
		0010/0502	(CONN)
			MAPLE LN
			(SR0611 SEG 0060/0725)
			FOX TOWN HILL RD
		0010/0422	(SR0611 SEG 0060/0725)
WALNUT LN			
(TWP)	0011/0241		
			TO 0611/0061 SH
		0010/0196	(CONN)
1 0 00776 0 01 0077+00	000000 FT	000000 FT	1 0 00776 0 01 0077+00
MAPLE LN			MAIN ST
(SR0611 SEG 0060/0776)			(SR0611 SEG 0061/0992)
NC FOXTOWN HILL RD			NC FOXTOWN HILL RD
FOXTOWN HILL RD	INTER-BK	INTER-BK	FOXTOWN HILL RD
(SR0611 SEG 0060/0776)			(SR0611 SEG 0061/0992)
MFC BEGIN = C			MFC BEGIN = C
LENGTH(AH 2027 BK 0000)	0011/0000	0010/0000	LENGTH(AH 2365 BK 0000)

DIR: B TOTAL LEN: .521 MI. DIST: 05-4 SR: 2028
LEFT MUN: SMITHFIELD T RIGHT MUN: SMITHFIELD T

```
002720 FT                    002750 FT
                             7090/0000 LENGTH(AH 2733 BK 2417)
002720 FT                    002750 FT
                             7080/0000 LENGTH(AH 2417 BK 2497)
002720 FT                    002750 FT
                             7070/0000 LENGTH(AH 2497 BK 0125)
002720 FT                    002750 FT
                             7060/0000 LENGTH(AH 0125 BK 3694)
002720 FT                    002750 FT
                             7050/0000 LENGTH(AH 3694 BK 2566)
002720 FT                    002750 FT
                             7040/0000 LENGTH(AH 2566 BK 3202)
002720 FT                    002750 FT
                             7030/0000 LENGTH(AH 3202 BK 1885)
002720 FT                    002750 FT
                             7024/0000 LENGTH(AH 1885 BK 0331)
                                       BMSEN 45/2028/0020/0000
                           * REF-AHD   RIVER RD
                             0020/0331 (T663)
002389 FT                    002419 FT 2 0 45061 0 00 0015+70
                                 NC RIVER RD
                           * REF-BK    RIVER RD
                                       (T663)
                                       BRODHEAD CK.
                                       BMSBG 45/2028/0020/0000
                                       MFC BEGIN = C
                           5 0020/0000 LENGTH(AH 0331 BK 1492)
002389 FT                    002419 FT
                             7020/0000 LENGTH(AH 1492 BK 0320)
                                       RAMP D RD
RAMP C RD                              (SR8024 SEG 0250/0000)
(SR8024 SEG 0010/0993)                 CONN FOR 2028E TO 2028W
CONN FOR 2028E TO 2028W
```

DIR: B TOTAL LEN: .521 MI. DIST: 05-4 SR: 2028
LEFT MUN: DELAWARE WATER GAP B RIGHT MUN: DELAWARE WATER GAP B

LEFT		RIGHT	
(CONN)		(CONN)	
SMITHFIELD TWP - BROAD		SMITHFIELD TWP - BROAD	
(TWP)		(TWP)	
DELAWARE WATER GAP B	0015/0290		0014/0320
		DELAWARE WATER GAP B	
		SMITHFIELD TWP - BROAD	
		(TWP)	
		RIVER RD	
		(T663)	0014/0290
		RIVER RD	
		(T663)	
		SMITHFIELD TWP - BROAD	
		(TWP)	0014/0235
RAMP F&EF			
(SR8024 SEG 0020/0000)			
SMITHFIELD TWP - BROAD			
(TWP)	0015/0215		
RAMP E&EF			
(SR8024 SEG 0030/1024)			
SMITHFIELD TWP - BROAD			
(TWP)	0015/0190		
		SMITHFIELD TWP - BROAD	
		(TWP)	
		CONN FOR 2028W TO 2028E	
		(CONN)	0014/0185
SMITHFIELD TWP - BROAD			
(TWP)			
CONN FOR 2028W TO 2028E			
(CONN)	0015/0165		
0 0 00000 0 00 0000+00	002099 FT		002099 FT
		0 0 00000 0 00 0000+00	
MFC BEGIN = C		MFC BEGIN = C	
LENGTH(AH 0290 BK 2099)	0015/0000	LENGTH(AH 0320 BK 2099)	0014/0000
		SR 2030 EB	
		OP ID 45/2030/0020/0000	0010/1750
TO 8024/0760 SH			
(CONN)	0010/1379		
		SR 8024 SH	
		(SR8024 SEG 0760/0000)	0010/1283
		RAMP A RD	
		(SR8024 SEG 0750/0813)	0010/1267
FROM 8024/0750 SH			
(CONN)	0010/1237		
		SHIELDING WY	
		(BORO)	0010/0696
		NC BROAD ST	
		MAIN ST	
1 0 00166 0 03 0244+30	000000 FT	(SR0611 SEG 0050/1453)	000000 FT
MAIN ST		MFC BEGIN = C	
(SR0611 SEG 0050/1453)	0010/0000	LENGTH(AH 2099 BK 0000)	0010/0000

DIR: B TOTAL LEN: .000 MI. DIST: 05-4 SR: 2026
LEFT MUN: SMITHFIELD T RIGHT MUN: SMITHFIELD T

000000 FT		000000 FT
		7060/0000 LENGTH(AH 2596 BK 2852)
000000 FT		000000 FT
		7050/0000 LENGTH(AH 2852 BK 3040)
000000 FT		000000 FT
		7040/0000 LENGTH(AH 3040 BK 2164)
000000 FT		000000 FT
		7030/0000 LENGTH(AH 2164 BK 3491)
000000 FT		000000 FT
		7020/0000 LENGTH(AH 3491 BK 3042)
000000 FT		000000 FT
		7010/0000 LENGTH(AH 3042 BK 0000)

DIR: B TOTAL LEN: .000 MI. DIST: 05-4 SR: 2025
LEFT MUN: SMITHFIELD T RIGHT MUN: SMITHFIELD T

000000 FT

000000 FT
7010/0000 LENGTH(AH 1249 BK 0000)

DIR: B TOTAL LEN: 1.974 MI. DIST: 05-4 SR: 2024
LEFT MUN: SMITHFIELD T RIGHT MUN: SMITHFIELD T

010423 FT

010423 FT INDEPENDENCE RD
0040/3060 (SR0447 SEG 0010/0314)

UNIVERSITY RIDGE
(TWP)

0040/0040
007363 FT

007363 FT 1 0 00166 0 01 0127+88
SMITHFIELD
EAST STROUDSBURG B
S 0040/0000 LENGTH(AH 3060 BK 2884)

MARGUERITE ST
0030/1615 (BORO)

DIR: B TOTAL LEN: 1.974 MI. DIST: 05-4 SR: 2024
LEFT MUN: EAST STROUDSBURG B RIGHT MUN: EAST STROUDSBURG B

			SMITH ST
		0030/0900	(BORO)
FROM SMITH ST			
(CONN)	0030/0833		
	004479 FT	004479 FT	1 0 00166 0 01 0101+38
		S 0030/0000	LENGTH(AH 2884 BK 2782)
		0020/1563	OP ID 45/2024/0020/1563
			PROSPECT ST
			(SR2017 SEG 0010/0995)
			NC EAST BROWN ST
			E BROWN ST
		0020/1007	(BORO)
CENTRE ST			
(BORO)	0020/0469		
			CENTRE ST
		0020/0316	(BORO)
COLLEGE CR			
(PRDR)	0020/0035		
	001697 FT	001697 FT	1 0 00166 0 01 0074+16
PROSPECT ST			NC PROSPECT ST
(BORO)	0020/0000	S 0020/0000	LENGTH(AH 2782 BK 1697)
			BRODHEAD AV
		0010/1073	(BORO)
BRODHEAD AV			
(BORO)	0010/1015		
			BRAESIDE AV
		0010/0684	(BORO)
			BMSEN 45/2024/0010/0427
		0010/0565	BRIDGE POSTED (TONS)
			0 0 00000 0 00 0000+00
			SGL 13 COMB 21
			OTHER RR
		0010/0427	BMSBG 45/2024/0010/0427
CRYSTAL ST			
(BORO)	0010/0372		
TO 2012/0280 SH			
(CONN)	0010/0135		
			NC RIDGEWAY ST
		INTER-BK	S COURTLAND ST
1 0 00166 0 01 0058+00	000000 FT	000000 FT	(SR2012 SEG 0270/1848)
S COURTLAND ST			MFC BEGIN = C
(SR2012 SEG 0270/1848)	0010/0000	S 0010/0000	LENGTH(AH 1697 BK 0000)

DIR: B TOTAL LEN: 4.156 MI. DIST: 05-4 SR: 2023
LEFT MUN: MIDDLE SMITHFIELD T RIGHT MUN: MIDDLE SMITHFIELD T

MILFORD RD (SR0209 SEG 0550/1688)	021944 FT 0080/3557			021944 FT MILFORD RD 0080/3557 (SR0209 SEG 0550/1688)
HOLLOW RD (T542)	0080/2927			
LC TO T542 RD (CONN)	0080/2811			
				SLEEPY HOLLOW LN
				0080/0778 (PRDR)
	018387 FT			018387 FT 1 0 00461 7 01 0185+43 5 0080/0000 LENGTH(AH 3557 BK 2499)
	015888 FT			015888 FT 1 0 00461 7 01 0159+83 5 0070/0000 LENGTH(AH 2499 BK 2781)
				HIDDEN LAKE DR
				0060/1968 (T517)
1 0 00461 7 01 0134+11	013107 FT			013107 FT
FRUTCHEY DR (T632)	0060/0000			5 0060/0000 LENGTH(AH 2781 BK 2055)
				MIDDLE SMITHFIELD
				0050/1895 SMITHFIELD T
SHAWNEE VALLEY DR (PRDR)	0050/0924			

DIR: B TOTAL LEN: 4.156 MI. DIST: 05-4 SR: 2023
LEFT MUN: SMITHFIELD T RIGHT MUN: SMITHFIELD T

```
                                        0050/0013 BMSEN 45/2023/0050/0000
011052 FT                               011052 FT 1 0 00461 7 01 0112+20
                                                  SHAWNEE CK.
                                                  BMSBG 45/2023/0050/0000
                                      S 0050/0000 LENGTH(AH 2055 BK 3665)

                                                  PINE DR
                                        0040/2294 (T651)

007387 FT                               007387 FT 1 0 00461 7 01 0075+00
                                      S 0040/0000 LENGTH(AH 3665 BK 2060)

005327 FT                               005327 FT 1 0 00461 7 01 0050+20
                                                  FIREHOUSE LN
                                                  (PRDR)
                                      S 0030/0000 LENGTH(AH 2060 BK 2962)

002365 FT                               002365 FT 1 0 00461 7 01 0025+03
                                      S 0020/0000 LENGTH(AH 2962 BK 2365)

                                                  SHAWNEE CHURCH RD
                                        0010/1456 (T515)

000000 FT                               000000 FT 1 0 00461 7 00 0001+73
                                            NC HOLLOW RD
                                                  RIVER RD
                                                  (T663)
                                                  MFC BEGIN = D
                                      S 0010/0000 LENGTH(AH 2365 BK 0000)
```

DIR: B TOTAL LEN: 1.285 MI. DIST: 05-4 SR: 2022

LEFT MUN: STROUD T		RIGHT MUN: STROUD T	
	006785 FT	006785 FT	SR 0447 SH
		0030/2844	(SR0447 SEG 0080/0000)
			WALNUT GROVE RD
		0030/2625	(PRDR)
KATIE LN (TWP)	0030/2445		
			VANVLIET RD
		0030/1367	(TWP)
			PROGRESS ST
		0030/0778	(T832)
		0030/0472	(AAR 264039H)#TRKS 02
	003941 FT	003941 FT	2 0 45096 0 00 0000+00
			KING ST
			(SR2015 SEG 0020/2490)
		S 0030/0000	LENGTH(AH 2844 BK 1554)
CROWE RD (T501)	0020/1397		
			ROOSEVELT ST
		0020/0880	(T645)
CREEK DR (T638)	0020/0514		
		0020/0274	BMSEN 45/2022/0020/0078
			2 0 45060 0 00 0024+70
			BRODHEAD CREEK
		0020/0078	BMSBG 45/2022/0020/0078
	002387 FT	002387 FT	2 0 45060 0 00 0023+79
			STOKES MILL RD
			(SR2013 SEG 0020/2724)
		S 0020/0000	LENGTH(AH 1554 BK 2387)
BRODHEAD CRK REGIONAL A (TWP)	0010/2256		
			FARM ST
		0010/1518	(T689)
SCHUBERT RD (T695)	0010/1461		
			COTTONTAIL LN
		0010/1244	(T696)
			WHITE BIRCH ST
		0010/0898	(T683)
			MAC CT
		0010/0597	(T213)
	000000 FT	000000 FT	2 0 45060 0 00 0000+00
		NC MILL CREEK RD	
			N FIFTH ST
			(SR0191 SEG 0150/1040)
			MFC BEGIN = C
		S 0010/0000	LENGTH(AH 2387 BK 0000)

DIR: B TOTAL LEN: .010 MI. DIST: 05-4 SR: 2021
LEFT MUN: SMITHFIELD T RIGHT MUN: SMITHFIELD T

000052 FT

000000 FT

000000 FT

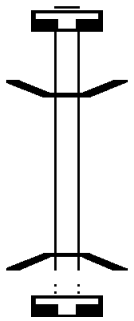

```
  000052 FT
  7014/0000 LENGTH(AH 3481 BK 0052)
            BMSEN 45/2021/0010/0000
* REF-AHD   GAPVIEW DR
  0010/0052 (T661)
  000000 FT 1 0 00461 0 00 0000+00
        NC GAPVIEW DR
* REF-BK   GAPVIEW DR
            (T661)
            MARSHALL CK.
            BMSBG 45/2021/0010/0000
  0010/0000 LENGTH(AH 0052 BK 0059)
  000000 FT
  7010/0000 LENGTH(AH 0059 BK 0000)
```

DIR: B TOTAL LEN: 2.953 MI. DIST: 05-4 SR: 2020
LEFT MUN: STROUD T RIGHT MUN: STROUD T

015590 FT

2 0 45078 0 00 0022+08 013384 FT
RAMAPO LN
(T733) 0060/0000

FOX HOLLOW RD
(TWP) 0050/1389

009722 FT

HANEY RD

015590 FT FIFTH ST
0060/2206 (SR0191 SEG 0140/1685)
WALLACE ST
0060/1811 (T643)
LAURAL ST
0060/1450 (T669)
CHRISTOPHER ST
0060/0931 (T721)
SENECA WY
0060/0616 (TB11)
WESTBURY DR
0060/0043 (T725)
013384 FT
5 0060/0000 LENGTH(AH 2206 BK 3662)
CAYUGA WY
0050/2985 (TB28)

009722 FT 2 0 45078 0 00 0060+16
5 0050/0000 LENGTH(AH 3662 BK 3253)

DIR: B TOTAL LEN: 2.953 MI. DIST: 05-4 SR: 2020
LEFT MUN: STROUD T RIGHT MUN: STROUD T

```
(T639)                          0040/1657     ==
                                                                    TARA VIEW DR
                                                   ==      0040/1207 (T628)

                                                                    STROUD WOOD CR
                                                   ==      0040/0274 (TWP )
                                                           006469 FT EARVIEW AV
2 0 45078 0 00 0091+53 006469 FT                           INTER-BK  CHIPPERFIELD DR
CHIPPERFIELD DR                                                      (SR2011 SEG 0050/0000)
(SR2011 SEG 0050/0000)   0040/0000                       S 0040/0000 LTH AH 003253 BK 000100
                        006469 FT                          006469 FT
                                                           7034/0000 LTH AH 000100 BK 002228
                                                           INTER-AHD CHIPPERFIELD DR
                                                                     (SR2011 SEG 0040/3167)
                                                                     CHIPPERFIELD DR
                                                           0030/2228 (SR2011 SEG 0040/3167)
                                                                     TRILLAND TE
                                                   ==      0030/1826 (T838)

CRANBERRY HEIGHTS DR
(T842)                          0030/0746     ==
                                                                    OLDE MILL RUN RD
                                                   ==      0030/0568 (T835)
                        004241 FT                          004241 FT 2 0 45078 0 00 0113+45
                                                                     SKY PINE WY
                                                                     (T505)
                                                           S 0030/0000 LENGTH(AH 2228 BK 2716)

PARKER LN
(TWP )                          0020/1527     ==

                        001525 FT                          001525 FT 2 0 45078 0 00 0140+82
                                                           S 0020/0000 LENGTH(AH 2716 BK 1525)
CANTERBURY CT                                                        CANTERBURY MAIN
(TWP )                          0010/1108     ==   ==      0010/1108 (TWP )
WILLOW POND DR
(TWP )                          0010/0807     ==

                        000000 FT                          000000 FT 2 0 45078 0 00 0155+78
                                                                NC CRANBERRY RD
                                                                     WIGWAM PARK RD
                                                                     (SR2018 SEG 0050/0000)
                                                                     MFC BEGIN = E
                                                           S 0010/0000 LENGTH(AH 1525 BK 0000)
```

DIR: B TOTAL LEN: .000 MI. DIST: 05-4 SR: 2019
LEFT MUN: STROUD T RIGHT MUN: STROUD T

000000 FT

000000 FT
7010/0000 LENGTH(AH 1858 BK 0000)

DIR: B TOTAL LEN: 3.057 MI. DIST: 05-4 SR: 2018
LEFT MUN: STROUD T RIGHT MUN: STROUD T

	016141 FT		016141 FT	CHIPPERFIELD DR
			0070/1763	(SR2011 SEG 0070/0000)
				WHITE OAKS MANOR RD
		==	0070/0967	(T819)
BEACON HILL RD (T504)	0070/0610	==		
	014378 FT		014378 FT	2 0 45019 0 01 0245+10
			S 0070/0000	LENGTH(AH 1763 BK 2155)
				DOVE LN
		==	0060/0530	(T202)
	012223 FT		012223 FT	2 0 45019 0 01 0223+53
				CARDINAL DR
				(T844)
		==	S 0060/0000	LENGTH(AH 2155 BK 3669)
				MEADOW LARK LN
		==	0050/2992	(TWP)

DIR: B TOTAL LEN: 3.057 MI. DIST: 05-4 SR: 2018
LEFT MUN: STROUD T RIGHT MUN: STROUD T

LEFT		RIGHT
		== 0050/1006 WILLOW POND DR (TWP)
008554 FT		008554 FT 2 0 45019 0 01 0187+15 CRANBERRY RD (SR2020 SEG 0010/0000)
CRANBERRY RD (T496) 0040/1931	==	0050/0000 LENGTH(AH 3669 BK 2086)
006468 FT		006468 FT 2 0 45019 0 01 0165+99
		0040/0000 LENGTH(AH 2086 BK 2036)
004432 FT		004432 FT 2 0 45019 0 01 0145+85
		0030/0000 LENGTH(AH 2036 BK 3220)
HIDDEN HOLLOW RD (TWP) 0020/2714	==	
WIGWAM RUN S RD (TWP) 0020/1290	==	
		== 0020/1072 ARBOR WY (TWP)
001212 FT		001212 FT 2 0 45019 0 01 0110+50 DEERFIELD DR (T839)
		== 0020/0000 LENGTH(AH 3220 BK 1212)
WIGWAM PARK RD (T469) 0010/0705	==	
		== 0010/0088 PIPHER LA (T642)
2 0 45019 0 01 0099+83 000000 FT		NC WIGWAM PARK RD SR 0611 SH 000000 FT (SR0611 SEG 0190/2116)
SR 0611 SH (SR0611 SEG 0190/2116) 0010/0000		MFC BEGIN = D 0010/0000 LENGTH(AH 1212 BK 0000)

DIR: B TOTAL LEN: .188 MI. DIST: 05-4 SR: 2017
LEFT MUN: EAST STROUDSBURG B RIGHT MUN: EAST STROUDSBURG B

	000995 FT		000995 FT
			7020/0000 LTH AH 002154 BK 000100
	000995 FT		000995 FT
			7014/0000 LTH AH 000100 BK 000995
			INTER-AHD PROSPECT ST
			(SR2024 SEG 0020/1007)
			E BROWN ST
E BROWN ST			(SR2024 SEG 0020/1007)
(BORO)	0010/0995		0010/0995
ORCHARD ST			
(BORO)	0010/0650		
			SR 8020 SH
			0010/0466 (SR8020 SEG 0500/0693)
SR 8020 SH			
(SR8020 SEG 0250/0000)	0010/0439		
TO 8020/0250 SH			
			FROM 8020/0500 SH
(CONN)	0010/0362		0010/0362 (CONN)
			0010/0271 BMSEN 45/2017/0010/0173
			1 0 00794 1 00 0001+90
			I-80 EB
			0010/0173 BMSBG 45/2017/0010/0173
			SR 8020 SH
			0010/0112 (SR8020 SEG 0750/1280)
			FROM 8020/0750 SH
			0010/0092 (CONN)
			RAMP AB 2 RD
			0010/0077 (SR8020 SEG 0760/0000)
	000000 FT		000000 FT 1 0 00794 1 00 0000+00
			NC PROSPECT ST
			GREENTREE DR
			(BORO)
			INTER-BK CEMETERY ENTRANCE RD
			(PRDR)
			MFC BEGIN = C
FORGE RD			
(BORO)	0010/0000		0010/0000 LENGTH(AH 0995 BK 0000)

DIR: B TOTAL LEN: .869 MI. DIST: 05-4 SR: 2016
LEFT MUN: STROUDSBURG B RIGHT MUN: STROUDSBURG B

	004586 FT		004586 FT	N FIFTH ST
			0030/1281	(SR0191 SEG 0110/0537)
				WALLACE ST
			0030/0938	(BORO)
				KING ST
			0030/0653	(BORO)
				QUEEN ST
			0030/0312	(BORO)
	003305 FT		003305 FT	1 0 00168 7 00 0033+00
				LINDBERGH AV
				(BORO)
			S 0030/0000	LENGTH(AH 1281 BK 1257)
				STROUDSBURG
			0020/0972	STROUD T
				SPRING GARDEN ST
SUNRISE DR			0020/0806	(TWP)
(TWP)	0020/0637			
				EIGHTH ST
			0020/0342	(TWP)
	002048 FT		002048 FT	1 0 00168 7 00 0015+70
				GROVE ST
				(TWP)
				STROUD
				STROUDSBURG B
			S 0020/0000	LENGTH(AH 1257 BK 2048)
				MANOR DR
JOCARR RD			0010/1815	(BORO)
(BORO)	0010/1330			
NORTHGATE RD				
(T210)	0010/0426			
	000000 FT		000000 FT	1 0 00168 7 00 0000+00
				N 9TH ST
				(SR0611 SEG 0140/0000)
			NC PHILLIPS ST	
N 9TH ST				MFC BEGIN = D
(SR0611 SEG 0140/0000)	0010/0000		S 0010/0000	LENGTH(AH 2048 BK 0000)

DIR: B TOTAL LEN: .933 MI. DIST: 05-4 SR: 2015
LEFT MUN: EAST STROUDSBURG B RIGHT MUN: EAST STROUDSBURG B

	004928 FT			004928 FT MILL CREEK RD
WILLOW ST (BORO)	0020/2310			0020/2490 (SR2022 SEG 0030/0000)
RACE ST (BORO)	0020/0880			
MONROE ST (BORO)	0020/0489			
WILLOW ST (BORO)	0020/0136			
BROOKSIDE AV (BORO)	0020/0051			0020/0051 BMSEN 45/2015/0020/0000
	002438 FT			002438 FT 2 0 45084 0 00 0024+55
				SAMBO CREEK
				BMSBG 45/2015/0020/0000
			5	0020/0000 LENGTH(AH 2490 BK 2438)
GEORGELLEN AV (BORO)	0010/1711			
				WILLIAMS ST
				0010/1295 (BORO)
PEARL ST (BORO)	0010/1277			
PERRY ST (BORO)	0010/0909			
				WILLIAMS ST
				0010/0339 (BORO)
BERWICK HEIGHTS RD (BORO)	0010/0041			
	000000 FT			000000 FT 2 0 45084 0 00 0000+00
				COURTLAND ST
				(SR2012 SEG 0310/0760)
				NC KING ST
COURTLAND ST (SR2012 SEG 0310/0760)	0010/0000			MFC BEGIN = D
			5	0010/0000 LENGTH(AH 2438 BK 0000)

DIR: B TOTAL LEN: .356 MI. DIST: 05-4 SR: 2014
LEFT MUN: EAST STROUDSBURG B RIGHT MUN: EAST STROUDSBURG B

WASHINGTON ST INTER-AHD
(BORO)
COURTLAND ST
(SR2012 SEG 0290/0000)
0011/1879
DAY ST
(BORO) 0011/1827
STARBIRD ST
(BORO) 0011/1294

HALLET ST
(BORO) 0011/0626
TO 2012/0271 SH
(CONN) 0011/0154
1 0 00167 0 00 0000+00 000000 FT
NC WASHINGTON ST
BROWN ST
(SR2012 SEG 0271/0946)
(SR2012 SEG 0270/0868)
001879 FT 001827 FT
MFC BEGIN = C 000000 FT
LENGTH(AH 1879 BK 0000) 0011/0000 7010/0000 LTH AH 001801 BK 000000

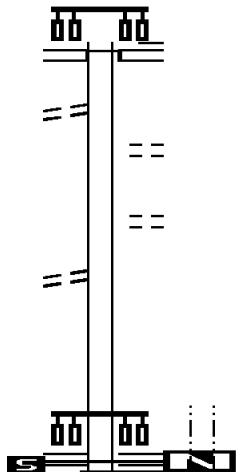

DIR: B TOTAL LEN: .988 MI. DIST: 05-4 SR: 2013
LEFT MUN: STROUD T RIGHT MUN: STROUD T

	005218 FT			005218 FT MILL CREEK RD 0020/2724 (SR2022 SEG 0020/0000)
CHAPMAN RD (TWP)	0020/2324	==		
BONNIE DR (TWP)	0020/1655	==		
	002494 FT			002494 FT 2 0 45064 0 00 0024+94 S 0020/0000 LENGTH(AH 2724 BK 2494)
			==	SPRUCE ST 0010/1034 (T502)
N LANE RD (T686)	0010/0609	==		
			==	SOUTH PAW CT 0010/0599 (PRDR)
	000000 FT			000000 FT 2 0 45064 0 00 0000+00 NC STOKES MILL RD N FIFTH ST (SR0191 SEG 0140/0000) MFC BEGIN = E S 0010/0000 LENGTH(AH 2494 BK 0000)

DIR: B TOTAL LEN: 16.744 MI. DIST: 05-4 SR: 2012
LEFT MUN: SMITHFIELD T RIGHT MUN: SMITHFIELD T

086176 FT

FROM SR 0209/0502 SH
(CONN) 0410/2228

083833 FT

RESICA FALLS RD
(SR0402 SEG 0010/0000) 0410/0000

083276 FT

080636 FT

088407 FT SR 0209 SH
(SR0209 SEG 0502/0000)
0410/2343

LC FROM WEIS PLAZA
0410/0093 (CONN)
086064 FT 0 0 00000 0 00 0000+00
WEIS PLAZA
(PRDR)

S 0410/0000 LENGTH(AH 2343 BK 0557)
LC TO WEIS PLAZA
0400/0462 (CONN)
0400/0102 BMSEN 45/2012/0400/0035
0 0 00000 0 00 0000+00
MARSHALLS CK
0400/0035 BMSBG 45/2012/0400/0035
085507 FT 0 0 00000 0 00 0000+00
SEVEN BRIDGES ROAD
(SR1019 SEG 0020/3077)

S 0400/0000 LENGTH(AH 0557 BK 2640)
TO 1019/0020 SH
0390/2450 (CONN)

082867 FT 1 0 00167 0 01 0247+03
SAWMILL CT
(T678)

DIR: B TOTAL LEN: 16.744 MI. DIST: 05-4 SR: 2012
LEFT MUN: SMITHFIELD T RIGHT MUN: SMITHFIELD T

				S 0390/0000 LENGTH(AH 2640 BK 2200)
CRAIGS MEADOW RD (T652)	0380/1683	==		
			==	0380/1672 (TBK) FRANKLIN HILL RD (T659)
				0380/0971 BMSEN 45/2012/0380/0948 1 0 00167 0 01 0234+44 CRAIG MEADOW
				0380/0948 BMSBG 45/2012/0380/0948
1 0 00167 0 01 0225+03	078436 FT			080667 FT
JOEL ST (T644)	0380/0000	==		S 0380/0000 LENGTH(AH 2200 BK 3446)
				MT TOM RD
			==	0370/0413 (T624)
1 0 00167 0 01 0194+66	074990 FT			077221 FT
AIRPORT RD (T536)	0370/0000	==		S 0370/0000 LENGTH(AH 3446 BK 1954)
	073036 FT			075267 FT 1 0 00167 0 01 0171+17 TR.SAMBO CK. STRUCTURE LENGTH 10 FT BMSID 45/2012/0360/0000
				S 0360/0000 LENGTH(AH 1954 BK 2642)
VALHALLA DR (T645)	0350/1021	==	==	0350/1021 MT TOM RD (T624)
	070394 FT			072625 FT 1 0 00167 0 01 0145+09
SKYLINE DR				S 0350/0000 LENGTH(AH 2642 BK 2406)

DIR: B TOTAL LEN: 16.744 MI. DIST: 05-4 SR: 2012
LEFT MUN: SMITHFIELD T RIGHT MUN: SMITHFIELD T

(TWP)	0340/2120			
MILFORD COMMONS RD (TWP)	0340/1245			J.T. LAMBERT SCHOOL DR (PRDR)
			0340/0691	
	067988 FT		070219 FT	1 0 00167 0 01 0118+82 SUNSET DR (T646)
			5 0340/0000	LENGTH(AH 2406 BK 2323) ELM ST
			0330/1842	(BORO) SMITHFIELD
			0330/1832	EAST STROUDSBURG B EAGLE VALLEY LN
			0330/1391	(BORO)
STERLING LN (BORO)	0330/1043		0330/1043	
			0330/0112	FROM 0447/0060 SH (CONN) NC MILFORD RD
1 0 00167 0 01 0098+16 SR 0447 SH (SR0447 SEG 0070/0000)	065665 FT 0330/0000 065665 FT		067896 FT INTER-BK	COURTLAND ST (SR0447 SEG 0070/0000)
			5 0330/0000 067896 FT	LTH AH 002323 BK 001052
			7324/0000 INTER-AHD	LTH AH 001052 BK 002292 COURTLAND ST (SR0447 SEG 0060/0000) SIXTH ST (SR0447 SEG 0060/0000)
			0320/2292	
WEST FIFTH ST (BORO)	0320/2086			EAST FIFTH ST
			0320/1920	(BORO) EAST FOURTH ST
			0320/1563	(BORO) EAST THIRD ST
			0320/1360	(BORO) EAST SECOND ST
			0320/0793	(BORO)
SPRUCE ST (BORO)	0320/0408			FIRST ST
			0320/0120	(BORO)

DIR: B TOTAL LEN: 16.744 MI. DIST: 05-4 SR: 2012
LEFT MUN: EAST STROUDSBURG B RIGHT MUN: EAST STROUDSBURG B

LEFT	RIGHT
1 0 00167 0 01 0062+99 063373 FT	065604 FT
BIRCH ST	
(BORO) 0320/0000	0320/0000 LENGTH(AH 2292 BK 1204)
	LACKAWANA AV
	0310/0890 (BORO)
	0310/0790 (AAR 264038B)#TRKS 04
KING ST	
(SR2015 SEG 0010/0000) 0310/0760	
MAPLE AV	
(BORO) 0310/0526	
062169 FT	064400 FT 1 0 00167 0 01 0054+91
	BURSON ST
	(BORO)
	0310/0000 LENGTH(AH 1204 BK 1621)
VINE ST	
(BORO) 0300/1044	
	GAY ST
	0300/1027 (BORO)
WEST BROAD ST	
(BORO) 0300/0419	0300/0419
	EAST BROAD ST
	(BORO)
	0300/0328
060548 FT	062779 FT 1 0 00167 0 01 0038+66
LENOX AV	NC NORTH COURTLAND ST
(BORO) 0300/0000	0300/0000 LENGTH(AH 1621 BK 1887)
	CRYSTAL ST
	0290/1146 (BORO)
	ANALOMINK ST
	0290/0832 (BORO)
ELI ST	DANSBURY TE
(BORO) 0290/0791	0290/0791 (BORO)
HENRY ST	
(BORO) 0290/0627	
058661 FT	060892 FT 1 0 00167 0 01 0019+02
	WASHINGTON ST
	(BORO)
WASHINGTON ST	MFC BEGIN = C
(SR2014 SEG 0011/1879) 0290/0000	0290/0000 LENGTH(AH 1887 BK 1071)
	FEDERAL ST
	0280/0888 (BORO)
	STARBIRD ST
	0280/0559 (BORO)
	TEETER ST
	0280/0155 (BORO)

DIR: B TOTAL LEN: 16.744 MI. DIST: 05-4 SR: 2012
LEFT MUN: EAST STROUDSBURG B RIGHT MUN: EAST STROUDSBURG B

			FROM 2024/0010 SH
		0280/0067	(CONN)
		059821 FT	1 0 00166 1 01 0000+00
			NC SOUTH COURTLAND ST
			FROM 2024/0010 SH
			(CONN)
	058661 FT		
LTH AH 000100 BK 001908	7281/0000	0280/0000	LENGTH(AH 1071 BK 1848)
			RIDGEWAY ST
			(SR2024 SEG 0010/0000)
		0270/1848	
RIDGEWAY ST			
(SR2024 SEG 0010/0000)			
	0271/1908		
LINCOLN AV			LINCOLN AV
(BORO)			(BORO)
	0271/1344	0270/1272	
			WASHINGTON ST
			(SR2014 SEG 0011/0000)
WASHINGTON ST			
(SR2014 SEG 0011/0000)			EAST STROUDSBURG
	0271/0946	0270/0868	STROUDSBURG B
FROM 2014/0011 SH			
(CONN)	0271/0805		
BMSEN 45/2012/0270/0194	0271/0664	0270/0592	BMSEN 45/2012/0270/0194
EAST STROUDSBURG			
STROUDSBURG B	0271/0410		
1 0 00166 0 00 0000+00			1 0 00166 0 00 0000+00
BRODHEAD CK.			BRODHEAD CK.
BMSBG 45/2012/0270/0194	0271/0266	0270/0194	BMSBG 45/2012/0270/0194
1 0 00166 0 00 0039+35	056753 FT		
NC BROWN ST			
NORTH SECOND ST			
(BORO)		057973 FT	1 0 00166 0 00 0039+35
MCCONNELL ST	INTER-BK		NC BROWN ST
(BORO)			NORTH SECOND ST
MFC BEGIN = C			(BORO)
LTH AH 001908 BK 002667	0271/0000	0270/0000	LENGTH(AH 1848 BK 1220)
			THIRD ST
		0250/0747	(BORO)
			KANE ST
		0250/0478	(BORO)
		056753 FT	1 0 00166 0 00 0021+80
			N FOURTH ST
			(BORO)
			UNKNOWN AL
			(BORO)
		INTER-BK	MAIN ST
			(SR0191 SEG 0094/0522)
	056753 FT		MFC BEGIN = C

DIR: B TOTAL LEN: 16.744 MI. DIST: 05-4 SR: 2012
LEFT MUN: STROUDSBURG B RIGHT MUN: STROUDSBURG B

LTH AH 002667 BK 000100	7251/0000		0250/0000 LTH AH 001220 BK 000100
	056753 FT		056753 FT
			7244/0000 LTH AH 000100 BK 001068
			INTER-AHD MAIN ST
			(SR0191 SEG 0094/0000)
N FIFTH ST			FIFTH ST
(SR0191 SEG 0095/0000)	0240/1068		0240/1068 (SR0191 SEG 0094/0000)
			N SIXTH ST
			(BORO)
			0240/0308
	055685 FT		055685 FT 1 0 00166 0 00 0011+16
			NC LOWER MAIN ST
			S SEVENTH ST
			(SR0611 SEG 0120/0000)
			INTER-BK MAIN ST
N SEVENTH ST			(SR0611 SEG 0120/0000)
(BORO)	0240/0000		0240/0000 LTH AH 001068 BK 000100
	055685 FT		055685 FT
LTH AH 000100 BK 001336	7239/0000		7238/0000 LTH AH 000100 BK 001336
			INTER-AHD MAIN ST
			(SR0611 SEG 0130/0000)
N NINTH ST			S NINTH ST
(SR0611 SEG 0130/0000)	0220/1336		(BORO)
			0220/1336
			S TENTH ST
N TENTH ST			0220/0959 (BORO)
(BORO)	0220/0904		
ELM ST			
(BORO)	0220/0694		
			BMSEN 45/2012/0220/0477
			0220/0628 BRIDGE POSTED (TONS)
			1 0 00164 0 02 1019+08
			SGL 34 COMB
			POCONO CREEK
			0220/0477 BMSBG 45/2012/0220/0477
			WAVERLY DR
			0220/0279 (BORO)
			NC MAIN ST
	054349 FT		054349 FT 1 0 00164 0 02 1013+85
			DREHER AV
			(SR2004 SEG 0180/1980)
			0220/0000 LENGTH(AH 1336 BK 2216)
ELIZABETH ST			
(BORO)	0210/1354		
			FETHERMAN ST

DIR: B TOTAL LEN: 16.744 MI. DIST: 05-4 SR: 2012
LEFT MUN: STROUDSBURG B RIGHT MUN: STROUDSBURG B

		0210/1127	(BORO)
LINDEN ST (BORO)	0210/0889		
			GARDEN ST
		0210/0238	(BORO)
1 0 00164 0 02 0988+28 052133 FT		052133 FT	
BEERS ST (BORO)	0210/0000	0210/0000	LENGTH(AH 2216 BK 1617)
		0200/1300	BMSEN 45/2012/0200/1285
			0 0 00000 0 00 0000+00
			TR.POCONO CK
		0200/1285	BMSBG 45/2012/0200/1285
TO 8014/0250 SH (CONN)	0200/0911		
			RAMP IJ-3
		0200/0857	(SR8014 SEG 0250/0000)
			RAMP IJ 3 RD
		0200/0844	(SR8014 SEG 0260/0926)
			I- 80
		0200/0725	OP ID 45/0080/3054/0667
			FROM 8014/0750 SH
		0200/0589	(CONN)
			RAMP GH3
		0200/0510	(SR8014 SEG 0750/1125)
			RAMP GH3
		0200/0490	(SR8014 SEG 0760/0000)
			STROUDSBURG
		0200/0404	STROUD T
1 0 00164 0 02 0975+13 050516 FT		050516 FT	
HAZEL ST (T502)	0200/0000	0200/0000	LENGTH(AH 1617 BK 1752)
MYRTLE ST (T620)	0190/1162		
			GREENE ST
		0190/1052	(T648)
			JANE ST
		0190/0711	(T199)
			US 209
		0190/0110	OP ID 45/0209/0380/1376
	048764 FT	048764 FT	1 0 00164 0 02 0957+08
			NC WEST MAIN ST
POCONO PARK DR (SR2009 SEG 0010/0000)	0190/0000		MFC BEGIN = B
		0190/0000	LENGTH(AH 1752 BK 2722)
POCONO PARK DR (T687)	0180/1992		
TANITE RD (T414)	0180/1482		TANITE RD
		0180/1482	(TWP)

DIR: B TOTAL LEN: 16.744 MI. DIST: 05-4 SR: 2012
LEFT MUN: STROUD T RIGHT MUN: STROUD T

LEFT			RIGHT	
	046042 FT		046042 FT	1 0 00164 0 02 0930+50 (APRA) POCONO TRUSS
PRIVATE DR (PRDR)	0180/0000	POI	0180/0000	WEST HILLS DR (T728) LENGTH(AH 2722 BK 2908)
		==	0170/1709	ROCKDALE LN (PRDR)
	043134 FT		043134 FT	1 0 00164 0 02 0901+23 ROCKDALE LN (T700)
		==	0170/0000	LENGTH(AH 2908 BK 2278) ATWOOD LN
		==	0160/1843	(T697)
SHAFERS SCHOOL HOUSE RD (SR2005 SEG 0010/0000)	0160/0969	==	0160/0969	SHAFERS SCHOOL HOUSE RD (T401)
	040856 FT		040856 FT	1 0 00164 0 02 0878+58 NC BUSINESS ROUTE 209
			0160/0000	LENGTH(AH 2278 BK 3098)
			0150/2072	STROUD HAMILTON T (APRA) BESECKER EXCAVAT
		POI	0150/1725	PRIVATE DR (PRDR)
POLK VALLEY RD (T322)	0150/1664	==		
1 0 00164 0 02 0847+63 HICKORY VALLEY RD (T417)	037758 FT 0150/0000	==	037758 FT 0150/0000	HICKORY VALLEY RD (SR2010 SEG 0060/2271) LENGTH(AH 3098 BK 3289)

DIR: B TOTAL LEN: 16.744 MI. DIST: 05-4 SR: 2012
LEFT MUN: HAMILTON T RIGHT MUN: HAMILTON T

				TRIB. TO MCMICHAEL CREE
				STRUCTURE LENGTH 18 FT
			0140/1031	BMSID 45/2012/0140/1031
	034469 FT		034469 FT	1 0 00164 0 02 0814+79
			S 0140/0000	LENGTH(AH 3289 BK 2462)
	032007 FT		032007 FT	1 0 00164 0 02 0790+25
			S 0130/0000	LENGTH(AH 2462 BK 2460)
				BEAVER VALLEY RD
		==	0120/1578	(T414)
POLK VALLEY RD				
(T322)	0120/0572	==		
TO 8019/0750 SH				
(CONN)	0120/0271	==		
				RAMP B RD
			0120/0235	(SR8019 SEG 0750/0000)
			0120/0097	BMSEN 45/2012/0120/0000
	029547 FT		029547 FT	1 0 00164 0 02 0765+42
				PA 33 N
				BMSBG 45/2012/0120/0000
			S 0120/0000	LENGTH(AH 2460 BK 3091)
RAMP A RD				
(SR8019 SEG 0500/0632)	0110/2987	==		
RACHEL RD				
(T482)	0110/2671	==		
				MEADOWBROOK LN
		==	0110/0796	(TWP)
RIM ROCK DR				
(SR3023 SEG 0060/0000)	0110/0522	==		
				BMSEN 45/2012/0110/0387

DIR: B TOTAL LEN: 16.744 MI. DIST: 05-4 SR: 2012

LEFT MUN: HAMILTON T

RIGHT MUN: HAMILTON T

P

P

0110/0424 BRIDGE POSTED (TONS)
1 0 00164 0 02 0738+34
SGL 18 COMB 27
KETTLE CK.

0110/0387 BMSBG 45/2012/0110/0387
NORTH EASTON BELMONT PK

0110/0087 (SR3023 SEG 0050/3027)
026456 FT

1 0 00164 0 02 0734+47 026456 FT
PENNSYLVANIA CREEK RD
(SR3020 SEG 0050/3405) 0110/0000

S 0110/0000 LENGTH(AH 3091 BK 3098)

NEYHARTS RD
(T300) 0100/1315

NEYHARTS RD
0100/1315 (T300)

023358 FT

023358 FT 1 0 00164 0 02 0703+64
S 0100/0000 LENGTH(AH 3098 BK 2864)

0090/1257 BMSEN 45/2012/0090/1207
1 0 00164 0 02 0687+00
APPENZELL
0090/1207 BMSBG 45/2012/0090/1207

LC TO/FROM FOUNDRY
(CONN) 0090/0117
020494 FT

020494 FT 1 0 00164 0 02 0675+00
KELLER DR
(T234)
S 0090/0000 LENGTH(AH 2864 BK 2625)

FOUNDRY ST
(T231) 0080/2553

GREEN VIEW DR
(SR3022 SEG 0080/2488) 0080/1719

017869 FT

017869 FT 1 0 00164 0 02 0649+82
S 0080/0000 LENGTH(AH 2625 BK 2435)

DIR: B TOTAL LEN: 16.744 MI. DIST: 05-4 SR: 2012
LEFT MUN: HAMILTON T RIGHT MUN: HAMILTON T

```
NEOLA RD
(SR3021 SEG 0010/0000)   0070/1063
THERESA LN
(T236)                   0070/0515
1 0 00164 0 02 0626+05 015434 FT
STRAWBERRY HILL RD
(T221)                   0070/0000

1 0 00164 7 00 0000+00 013798 FT
FENNER AV
(T220)                   0060/0000
RAMP J RD
(SR8007 SEG 0250/0000)   0050/2672
TO 8007/0250 SH
(CONN)                   0050/2622

FROM 8007/0010 SH
(CONN)                   0050/2366
RAMP I RD
(SR8007 SEG 0010/0805)   0050/2290

LESH RD
(T216)                   0050/2049

APPLE DR
(T217)                   0050/1376

1 1 02734 0 00 0118+57 010897 FT
BRICK CHURCH RD
(T210)                   0050/0000
```

```
015434 FT
S 0070/0000 LENGTH(AH 2435 BK 1636)

0060/0665 BMSEN 45/2012/0060/0583
          1 0 00164 7 00 0005+43
          MCMICHAEL CK
0060/0583 BMSBG 45/2012/0060/0583
      NC HAMILTON EAST RD
013798 FT BOOSSARDSVILLE RD
          (SR2008 SEG 0010/0000)
S 0060/0000 LENGTH(AH 1636 BK 2901)

          RAMP K RD
0050/2590 (SR8007 SEG 0500/0809)
          FROM 8007/0500 SH
0050/2523 (CONN)
              US 209
0050/2445 OP ID 45/0209/0240/0687

          TO 8007/0750 SH
0050/2248 (CONN)
          RAMP L RD
0050/2124 (SR8007 SEG 0750/0000)

          KRESS RD
0050/1522 (T218)

010897 FT
S 0050/0000 LENGTH(AH 2901 BK 3473)
```

DIR: B TOTAL LEN: 16.744 MI. DIST: 05-4 SR: 2012
LEFT MUN: HAMILTON T RIGHT MUN: HAMILTON T

LEFT			RIGHT	
MEADOW LAKE RD (T213)	0040/1331		0040/1331	METZGAR RD (T237)
	007424 FT		0040/0011	BMSEN 45/2012/0040/0000
			007424 FT	1 1 02734 0 00 0083+49 TRIB.LAKE CK
			S 0040/0000	BMSBG 45/2012/0040/0000 LENGTH(AH 3473 BK 2910)
			0030/2116	GOLF COURSE RD (T203)
	004514 FT		004514 FT	1 1 02734 0 00 0054+39 LAKE RD (SR3004 SEG 0240/1893)
			S 0030/0000	LENGTH(AH 2910 BK 3089)
GROVE ST (T206)	0020/1775			
RELANE ST (T207)	0020/1504			
1 1 02734 0 00 0023+30	001425 FT		001425 FT	
LILLY ST (T209)	0020/0000		S 0020/0000	LENGTH(AH 3089 BK 1425) HAMILTON
			0010/1076	ROSS T
				NC HAMILTON SOUTH RD OLD 115 RTE RD
1 1 02734 0 00 0008+31	000000 FT		000000 FT	(SR3017 SEG 0090/0000) MFC BEGIN = D
OLD 115 RTE RD (SR3017 SEG 0090/0000)	0010/0000		S 0010/0000	LENGTH(AH 1425 BK 0000)

DIR: B TOTAL LEN: 3.516 MI. DIST: 05-4 SR: 2011
LEFT MUN: STROUD T RIGHT MUN: STROUD T

018564 FT

POW WOW TRAIL
(PRDR)

0080/2509

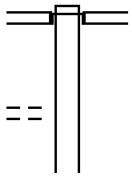

018564 FT
INTER-AHD LOYSEN LN
(T641)
FIFTH ST
0080/3456 (SR0191 SEG 0150/0838)

DIR: B TOTAL LEN: 3.516 MI. DIST: 05-4 SR: 2011
LEFT MUN: STROUD T RIGHT MUN: STROUD T

LEFT	RIGHT
2 0 45019 0 01 0286+13 015108 FT	015108 FT
THORNLEY RD	
(T506) 0080/0000	5 0080/0000 LENGTH(AH 3456 BK 2335)
2 0 45019 0 01 0262+88 012773 FT	012773 FT
WIGWAM PARK RD	
(SR2018 SEG 0070/1763) 0070/0000	5 0070/0000 LENGTH(AH 2335 BK 1560)
2 0 45057 0 02 0122+92 011213 FT	011213 FT
BERRY BUSH LN	
(T633) 0060/0000	5 0060/0000 LENGTH(AH 1560 BK 3757)
MT ZION AV	
(T630) 0050/3688	EAGLES CT
	0050/3099 (TWP)
TRINITY CT	HANEY RD
(TWP) 0050/1700	0050/1700 (T639)
007456 FT	007456 FT 2 0 45057 0 02 0092+00
	CLEARVIEW AV
	(SR2020 SEG 0040/0000)
	5 0050/0000 LENGTH(AH 3757 BK 3304)
CRANBERRY RD	
(SR2020 SEG 0030/2228) 0040/3167	
TO MOUNTAINEER DR	
(CONN) 0040/2421	
	COLVIN RD
MOUNTAINEER DR	(TWP)
(PRDR) 0040/2321	0040/2321
FROM MOUNTAINEER DR	

DIR: B TOTAL LEN: 3.516 MI. DIST: 05-4 SR: 2011
LEFT MUN: STROUD T RIGHT MUN: STROUD T

(CONN)	0040/2221			
				CRESTVIEW DR
			0040/1574	(T694)
LOCUST LN				
(T704)	0040/1000			
				ACKER RD
			0040/0610	(PRDR)
				COLONIAL DR
			0040/0540	(T745)
HAMMOND LN				
(TWP)	0040/0162			
	004152 FT		004152 FT	2 0 45057 0 02 0057+84
				HERITAGE DR
				(T803)
			0040/0000	LENGTH(AH 3304 BK 3010)
				LANCELOT DR
			0030/2035	(T720)
				CAMELOT DR
			0030/1719	(T720)
				MAZZETTI RD
			0030/0984	(T503)
HOWELL TE				
(T675)	0030/0775			
				DRAKE LN
			0030/0492	(T690)
2 0 45057 0 02 0030+00	001142 FT		001142 FT	
CLAUSE DR				
(T676)	0030/0000		0030/0000	LENGTH(AH 3010 BK 1142)
LONG LANE AV				
(T675)	0020/0672			
CONGDON AV				
(T658)	0020/0570			
				CLAY AV
			0020/0431	(T663)
				UNKNOWN AL
			0020/0183	(TWP)
	000000 FT		000000 FT	2 0 45057 0 01 0017+73
			NC CHIPPERFIELD DR	
				NORTH NINTH ST
				(SR0611 SEG 0150/0000)
				MFC BEGIN = D
			0020/0000	LENGTH(AH 1142 BK 0100)
	000000 FT		000000 FT	
			7014/0000	LENGTH(AH 0100 BK 0100)
	000000 FT		000000 FT	
			7008/0000	LENGTH(AH 0100 BK 0000)

DIR: B TOTAL LEN: 2.902 MI. DIST: 05-4 SR: 2010
LEFT MUN: HAMILTON T RIGHT MUN: HAMILTON T

```
015324 FT                    015324 FT
                             INTER-AHD HICKORY VALLEY RD
                                       (T417)
                                       HAMILTON EAST RD
                             0060/2271 (SR2012 SEG 0150/0000)
                                       T.MCMICHAELS
                                       STRUCTURE LENGTH  10 FT
                             0060/1961 BMSID 45/2010/0060/1961
                                       US 209
                             0060/1869 OP ID 45/0209/0340/0000

                                   NC HICKORY VALLEY RD
                                       HICKORY VALLEY RD
                             0060/0123 (T417)
                                       BMSEN 45/2010/0060/0000
                             0060/0082
013053 FT                    013053 FT 2 0 45009 0 02 0133+11
                                       BRIDGE CLOSED
                                       MCMICHAELS C
                                       BMSBG 45/2010/0060/0000
                           S 0060/0000 LENGTH(AH 2271 BK 3534)

009519 FT                    009519 FT 2 0 45009 0 02 0097+54
                           S 0050/0000 LENGTH(AH 3534 BK 2215)

                                       BEAVER VALLEY RD
                             0040/0544 (T414)
                             0040/0011 BMSEN 45/2010/0040/0000
007304 FT                    007304 FT 2 0 45009 0 02 0075+58
                                       T.MCMICHAELS
                                       BMSBG 45/2010/0040/0000
                           S 0040/0000 LENGTH(AH 2215 BK 3426)
```

DIR: B TOTAL LEN: 2.902 MI. DIST: 05-4 SR: 2010
LEFT MUN: HAMILTON T RIGHT MUN: HAMILTON T

003878 FT

003878 FT 2 0 45009 0 02 0041+32
0030/0000 LENGTH(AH 3426 BK 2088)

0020/1144 BMSEN 45/2010/0020/1019
0 0 00000 0 00 0000+00
MCMICHAELS C
0020/1019 BMSBG 45/2010/0020/1019

001790 FT

001790 FT 2 0 45009 0 00 0017+90
(APRA) EUREKA CO
MORISSEY RD
(PRDR)
0020/0000 LENGTH(AH 2088 BK 1790)

RAMP P RD
(SR8011 SEG 0750/0000) 0010/1446
TO 8011/0750 SH
(CONN) 0010/1376

RAMP N RD
0010/1360 (SR8011 SEG 0010/0450)
FROM 8011/0010 SH
0010/1300 (CONN)
0010/1249 BMSEN 45/2010/0010/1093
2 0 45009 0 00 0010+96
US209/PA33 N
0010/1093 BMSBG 45/2010/0010/1093

FROM 8011/0500 SH
(CONN) 0010/1069
RAMP O RD
(SR8011 SEG 0500/0503) 0010/1001

TO 8011/0250 SH
0010/0973 (CONN)
RAMP M RD
0010/0925 (SR8011 SEG 0250/0000)

000000 FT

000000 FT 2 0 45009 0 00 0000+00
NC MANOR DR
MIDDLE EASTON BELMONT P
(SR3023 SEG 0040/0595)
MFC BEGIN = E
0010/0000 LENGTH(AH 1790 BK 0000)

DIR: B TOTAL LEN: .414 MI. DIST: 05-4 SR: 2009
LEFT MUN: STROUD T RIGHT MUN: STROUD T

002186 FT

MILLER ST
(T491) 0010/0853
POCONO PARK DR
(T687) 0010/0568

2 0 45050 0 00 0000+00 000000 FT
W MAIN ST
(SR2012 SEG 0190/0000) 0010/0000

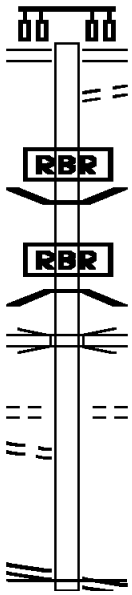

002186 FT SR 0611 SH
(SR0611 SEG 0160/0000)
0010/2186
TO 0611/0150 SH
0010/2090 (CONN)

0010/1841 BMSEN 45/2009/0010/1729
0 0 00000 0 00 0000+00
P3
POCONO CREEK
0010/1729 BMSBG 45/2009/0010/1729
I-80
0010/1569 OP ID 45/0080/3044/2174

FAIRGROUND CR
0010/0853 (TWP)

NC BRIDGE ST
W MAIN ST
000000 FT (SR2012 SEG 0190/0000)
MFC BEGIN = D
S 0010/0000 LENGTH(AH 2186 BK 0000)

DIR: B TOTAL LEN: 2.578 MI. DIST: 05-4 SR: 2008
LEFT MUN: HAMILTON T RIGHT MUN: HAMILTON T

CHERRY VALLEY RD 013610 FT
(SR2004 SEG 0070/0755) 0060/2399

013610 FT CHERRY VALLEY RD
0060/2399 (SR2004 SEG 0070/0755)

2 0 45008 0 01 0109+76 011211 FT
GOODALE RD
(T410) 0060/0000

011211 FT
5 0060/0000 LENGTH(AH 2399 BK 2157)
GUMM ST
0050/1951 (T411)

DIR: B TOTAL LEN: 2.578 MI. DIST: 05-4 SR: 2008
LEFT MUN: HAMILTON T RIGHT MUN: HAMILTON T

```
2 0 45008 0 01 0088+30 009054 FT                 009054 FT
SMITH RD
(T413)                  0050/0000                0050/0000 LENGTH(AH 2157 BK 2147)

                                                          JENNIFER DR
                                                 0040/0418 (T428)
2 0 45008 0 01 0066+72 006907 FT                 006907 FT (TBK) S EASTON BELMONT
HANEY RD                                                  (TWP )
(T412)                  0040/0000                0040/0000 LENGTH(AH 2147 BK 2722)

                                                          PA 0033
                                                 0030/1247 OP ID 45/0033/0110/0000
                                                          METZGAR RD
                                                 0030/0737 (T237)
                                                 0030/0155 BMSEN 45/2008/0030/0082
                                                          1 0 00949 0 00 0111+31
                                                          US 209
                                                 0030/0082 BMSBG 45/2008/0030/0082
1 0 00949 0 00 0112+24 004185 FT                 004185 FT
MIDDLE EASTON BELMONT P
(SR3023 SEG 0010/0000)  0030/0000                0030/0000 LENGTH(AH 2722 BK 1520)

2 0 45008 0 00 0025+08 002665 FT                 002665 FT
OLD MILL RD
(T219)                  0020/0000                0020/0000 LENGTH(AH 1520 BK 2665)
                                                 0010/2441 BMSEN 45/2008/0010/2389
                                                          2 0 45008 0 00 0023+71
                                                          LAKE CREEK
                                                 0010/2389 BMSBG 45/2008/0010/2389

                        000000 FT                000000 FT 2 0 45008 0 00 0000+00
                                                      NC BOSSARDSVILLE RD
                                                          HAMILTON EAST RD
                                                          (SR2012 SEG 0060/0000)
FENNER AV                                                 MFC BEGIN = D
(T220)                  0010/0000                0010/0000 LENGTH(AH 2665 BK 0000)
```

DIR: B TOTAL LEN: .000 MI. DIST: 05-4 SR: 2007
LEFT MUN: SMITHFIELD T RIGHT MUN: SMITHFIELD T

000000 FT
000000 FT

000000 FT
7020/0000 LENGTH(AH 1976 BK 2652)
000000 FT
7010/0000 LENGTH(AH 2652 BK 0000)

DIR: B TOTAL LEN: 5.053 MI. DIST: 05-4 SR: 2006
LEFT MUN: SMITHFIELD T RIGHT MUN: SMITHFIELD T

026680 FT

026413 FT

023682 FT

STONE HOUSE RD
(T511)
0100/2119

DAVIS CT
(PRDR)
0100/1673

RED CHERRY LN
(PRDR)
0100/1086

021261 FT

026680 FT
7124/0000 LENGTH(AH 2491 BK 0267)
REF-AHD (TBK) CHERRY VALLEY RD
0120/0267 (BORO)
0120/0009 BMSEN 45/2006/0120/0000
026413 FT 2 0 45010 0 01 0276+37
CALDENA CREEK
BMSBG 45/2006/0120/0000
S 0120/0000 LENGTH(AH 0267 BK 2731)

TOTTS GAP RD
0110/0946 (T383)

0110/0067 BMSEN 45/2006/0110/0000
023682 FT 2 0 45010 0 01 0249+10
CHERRY CREEK
BMSBG 45/2006/0110/0000
S 0110/0000 LENGTH(AH 2731 BK 2421)

021261 FT 2 0 45010 0 01 0224+63
S 0100/0000 LENGTH(AH 2421 BK 2394)

DIR: B TOTAL LEN: 5.053 MI. DIST: 05-4 SR: 2006
LEFT MUN: SMITHFIELD T RIGHT MUN: SMITHFIELD T

			SMITHFIELD
		0090/1813	STROUD T
GREENBRIAR RD (T407)	0090/0656		
	018867 FT	018867 FT	2 0 45010 0 01 0200+96
			CROASDALE RD (T420)
		5 0090/0000	LENGTH(AH 2394 BK 3080)
	015787 FT	015787 FT	2 0 45010 0 01 0169+85
		5 0080/0000	LENGTH(AH 3080 BK 2534)
			FROM 0191/0060 SH
		0070/0082	(CONN)
2 0 45010 0 01 0144+28	013253 FT	INTER-BK	BANGOR MOUNTAIN RD
BANGOR MOUNTAIN RD (SR0191 SEG 0070/0000)	0070/0000		(SR0191 SEG 0070/0000)
	013253 FT	5 0070/0000	LTH AH 002534 BK 000100
		013253 FT	
		7064/0000	LTH AH 000100 BK 000510
		INTER-AHD	BANGOR MOUNTAIN RD
			(SR0191 SEG 0060/0000)
			BANGOR MOUNTAIN RD
		0060/0510	(SR0191 SEG 0060/0000)
FROM 0191/0060 SH (CONN)	0060/0360		
	012743 FT	012743 FT	2 0 45010 0 00 0128+00
		5 0060/0000	LENGTH(AH 0510 BK 2200)

DIR: B TOTAL LEN: 5.053 MI. DIST: 05-4 SR: 2006
LEFT MUN: STROUD T RIGHT MUN: STROUD T

010543 FT

010543 FT 2 0 45010 0 00 0105+96
LESSIG LN
(T410)
0050/0000 LENGTH(AH 2200 BK 3202)

COURSEN CT
(PRDR) 0040/1391

007341 FT

007341 FT 2 0 45010 0 00 0072+52
LC FOR LARSENS LN
(CONN)
0040/0000 LENGTH(AH 3202 BK 2313)
LARSENS LN
0030/2166 (T408)

005028 FT

005028 FT 2 0 45010 0 00 0050+38
0030/0000 LENGTH(AH 2313 BK 2549)

002479 FT

002479 FT 2 0 45010 0 00 0024+75
0020/0000 LENGTH(AH 2549 BK 2479)

STROUD
0010/1317 HAMILTON T

BLAKESLEE RD
0010/0179 (T422)
NC CHERRY VALLEY RD
CHERRY VALLEY RD
2 0 45010 0 00 0000+00 000000 FT 000000 FT (SR2004 SEG 0120/0000)
GLEN BROOK RD MFC BEGIN = D
(SR2004 SEG 0120/0000) 0010/0000 0010/0000 LENGTH(AH 2479 BK 0000)

DIR: B TOTAL LEN: 1.865 MI. DIST: 05-4 SR: 2005
LEFT MUN: STROUD T RIGHT MUN: STROUD T

009846 FT

009846 FT SR 0611 SH
(SR0611 SEG 0190/1514)
0040/1993

0040/1209 BMSEN 45/2005/0040/1197
2 0 45019 0 01 0091+94

DIR: B TOTAL LEN: 1.865 MI. DIST: 05-4 SR: 2005
LEFT MUN: STROUD T RIGHT MUN: STROUD T

			MOUNTAIN RUN
		0040/1197	BMSBG 45/2005/0040/1197
			I- 80
		0040/0366	OP ID 45/0080/3031/1439
			I- 80
		0040/0246	OP ID 45/0080/3030/1489
	007853 FT	007853 FT	2 0 45019 0 00 0079+20
			BEECH ST
			(T707)
		5 0040/0000	LENGTH(AH 1993 BK 2450)
		0030/1942	BMSEN 45/2005/0030/1877
			2 0 45019 0 00 0073+86
			POCONO CREEK
		0030/1877	BMSBG 45/2005/0030/1877
HIGH TERRACE RD (T473)	0030/1568		
	005403 FT	005403 FT	2 0 45019 0 00 0054+54
		5 0030/0000	LENGTH(AH 2450 BK 2499)
2 0 45019 0 00 0029+40	002904 FT	002904 FT	
MILITARY RD (T667)	0020/0000	5 0020/0000	LENGTH(AH 2499 BK 2904)
			BREEZY VIEW LN
		0010/1176	(T209)
	000000 FT	000000 FT	2 0 45019 0 00 0000+00
			NC SHAFERS SCHOOL HOUSE RD
			MAIN ST
			(SR2012 SEG 0160/0969)
		INTER-BK	SHAFERS SCHOOL HOUSE RD
			(T401)
			MFC BEGIN = D
		5 0010/0000	LENGTH(AH 2904 BK 0000)

DIR: B TOTAL LEN: 9.283 MI. DIST: 05-4 SR: 2004
LEFT MUN: STROUDSBURG B RIGHT MUN: STROUDSBURG B

	049014 FT		049014 FT	
			INTER-AHD	STROUDSBURG HIGH SCHOOL (GOVT)
				MAIN ST (SR2012 SEG 0220/0000)
			0180/1980	
			0180/1782	SNYDER DR (BORO)
			0180/1103	RAMP E-3 RD (SR8016 SEG 0500/0819)
			0180/0967	FOUNDRY ST (BORO)
FETHERMAN ST (BORO)	0180/0876			
GARDEN ST (BORO)	0180/0534			
			0180/0389	I-80 OP ID 45/0080/3060/0218 TO 8016/0750 SH
			0180/0253	(CONN)
			0180/0163	RAMP F-3 RD (SR8016 SEG 0750/0000)
	047034 FT		047034 FT	1 0 00165 0 01 0621+03
				KATZ RD (BORO)
			S 0180/0000	LENGTH(AH 1980 BK 2318)
				STROUDSBURG
			0170/1890	STROUD T
ANNA CT (BORO)	0170/1830			
KAUTZ ST (BORO)	0170/0861			
			0170/0829	KAUTZ ST (BORO)
			0170/0503	GLENVIEW AV (BORO)
	044716 FT		044716 FT	1 0 00165 0 01 0602+18
			NC	DREHER AV
				AMY CT (TB22)
				MFC BEGIN = C
REISH RD (TWP)	0170/0000		S 0170/0000	LENGTH(AH 2318 BK 2205)
VINEYARD DR (T414)	0160/1012			

DIR: B TOTAL LEN: 9.283 MI. DIST: 05-4 SR: 2004
LEFT MUN: STROUD T RIGHT MUN: STROUD T

	042511 FT		042511 FT 1 0 00165 0 01 0579+85
			NORTON RD
			(T702)
			S 0160/0000 LENGTH(AH 2205 BK 3166)
HICKORY VALLEY RD			
(T389)	0150/3093		
			0150/2092 BMSEN 45/2004/0150/2029
			1 0 00165 0 01 0569+02
			MCMICHAEL CK
			0150/2029 BMSBG 45/2004/0150/2029
	039345 FT		039345 FT 1 0 00165 0 01 0549+10
			S 0150/0000 LENGTH(AH 3166 BK 2344)
	037001 FT		037001 FT 1 0 00165 0 01 0525+66
			S 0140/0000 LENGTH(AH 2344 BK 2372)
			STROUD
			0130/0128 HAMILTON T
	034629 FT		034629 FT 1 0 00165 0 01 0501+37
			S 0130/0000 LENGTH(AH 2372 BK 3250)
			HAMILTON
			0120/1974 STROUD T
			STROUD
			0120/1170 HAMILTON T
	031379 FT		031379 FT 1 0 00165 0 01 0468+30
			CHERRY VALLEY RD

DIR: B TOTAL LEN: 9.283 MI. DIST: 05-4 SR: 2004
LEFT MUN: HAMILTON T RIGHT MUN: HAMILTON T

(SR2006 SEG 0010/0000)
NC GLEN BROOK RD
S 0120/0000 LENGTH(AH 3250 BK 3038)

QUIET VALLEY RD
(T421) 0110/1829

028341 FT

028341 FT 1 0 00165 0 01 0437+92
S 0110/0000 LENGTH(AH 3038 BK 2141)

026200 FT

026200 FT 1 0 00165 0 01 0417+67
S 0100/0000 LENGTH(AH 2141 BK 2684)

KEMMERTOWN RD
0090/0113 (SR2003 SEG 0020/3752)
023516 FT

023516 FT 1 0 00165 0 01 0390+95
FOR SR 2003 AND 2004
(CONN)
S 0090/0000 LENGTH(AH 2684 BK 3105)

TURKEY HILL RD
(T439) 0080/1546

FETHERMAN RD
0080/1256 (T408)

GOODALE RD
(T410) 0080/1228
LC TO/FROM GOODALE RD
(CONN) 0080/1137

DIR: B TOTAL LEN: 9.283 MI. DIST: 05-4 SR: 2004
LEFT MUN: HAMILTON T RIGHT MUN: HAMILTON T

	020411 FT		020411 FT	1 0 00165 0 01 0359+50
			S 0080/0000	LENGTH(AH 3105 BK 3050)
BOSSARDSVILLE RD (SR2008 SEG 0060/2399)	0070/0755	==		
	017361 FT		017361 FT	1 0 00165 0 01 0328+60
				QUARRY RD (T409)
		==	S 0070/0000	LENGTH(AH 3050 BK 3253)
				COUNTRY HERITAGE DR
		==	0060/1634	(T486)
GUMM ST (T411)	0060/1428	==		
1 0 00165 0 01 0296+25	014108 FT		014108 FT	
ROGERS LN (T406)	0060/0000	==	S 0060/0000	LENGTH(AH 3253 BK 2608)
				RUSSELL DR
		==	0050/2039	(T435)
	011500 FT		011500 FT	1 0 00165 0 01 0270+15
			S 0050/0000	LENGTH(AH 2608 BK 3271)
				VALLEY VIEW DR
		==	0040/2239	(T325)
KEMMER DR (T432)	0040/1735	==		
				VALLEY VIEW DR
		==	0040/1551	(T325)

DIR: B TOTAL LEN: 9.283 MI. DIST: 05-4 SR: 2004
LEFT MUN: HAMILTON T RIGHT MUN: HAMILTON T

1 0 00165 0 01 0237+44	008229 FT		008229 FT
SUNSET DR			
(T403)	0040/0000		0040/0000 LENGTH(AH 3271 BK 2503)
1 0 00165 0 01 0211+15	005726 FT		005726 FT
S EASTON BELMONT PK			
(T949)	0030/0000		0030/0000 LENGTH(AH 2503 BK 3378)
SPRING ST			
(T402)	0020/3222		
	002348 FT		002348 FT 1 0 00165 0 01 0179+45
			0020/0000 LENGTH(AH 3378 BK 2348)
			UNKNOWN RD
			0010/2254 (PRDR)
TO 8017/0760 SH			
(CONN)	0010/1726		
			RAMP D RD
			0010/1690 (SR8017 SEG 0760/0000)
			RAMP C 1 RD
			0010/1672 (SR8017 SEG 0750/0363)
FROM 8017/0750 SH			
(CONN)	0010/1640		
			0010/0864 BMSEN 45/2004/0010/0731
			1 0 00165 0 01 0161+83
			PA 33
			0010/0731 BMSBG 45/2004/0010/0731
BUTCH LN			
(PRDR)	0010/0661		
	000000 FT		000000 FT 1 0 00165 0 01 0155+00
			NC CHERRY VALLEY RD
			HAMILTON SOUTH ST
			(SR3017 SEG 0070/0000)
			MFC BEGIN = D
			0010/0000 LENGTH(AH 2348 BK 0000)

DIR: B TOTAL LEN: .969 MI. DIST: 05-4 SR: 2003
LEFT MUN: HAMILTON T RIGHT MUN: HAMILTON T

CHERRY VALLEY RD (SR2004 SEG 0090/0113) FOR SR 2003 AND 2004 (CONN)	005118 FT 0020/3752 0020/3632	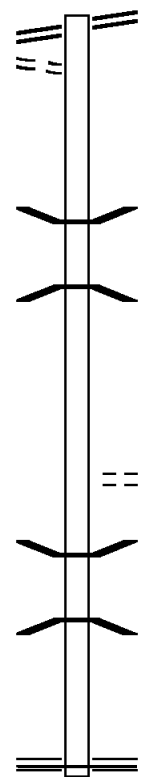	005118 FT CHERRY VALLEY RD 0020/3752 (SR2004 SEG 0090/0113)
			0020/1641 BMSEN 45/2003/0020/1612 0 0 00000 0 00 0000+00 CHERRY CREEK
			0020/1611 BMSBG 45/2003/0020/1612
	001366 FT		001366 FT 2 0 45007 0 00 0294+24 MIDDLE RD (T423)
			S 0020/0000 LENGTH(AH 3752 BK 1366)
			0010/0242 BMSEN 45/2003/0010/0214 2 0 45007 0 00 0282+47 CHERRY CREEK
			0010/0207 BMSBG 45/2003/0010/0214
	000000 FT		000000 FT 2 0 45007 0 00 0280+48 NC KEMMERTOWN RD POPLAR VALLEY RD (SR2002 SEG 0130/0000) MFC BEGIN = E
LOWER CHERRY VALLEY RD (SR2002 SEG 0130/0000)	0010/0000		S 0010/0000 LENGTH(AH 1366 BK 0000)

DIR: B TOTAL LEN: 7.990 MI. DIST: 05-4 SR: 2002
LEFT MUN: STROUD T RIGHT MUN: STROUD T

MOUNTAIN RD (SR0191 SEG 0030/2188)	042185 FT 0170/3727	042185 FT MOUNTAIN RD 0170/3727 (SR0191 SEG 0030/2188)	
	038458 FT	038458 FT 2 0 45090 0 00 0104+91 5 0170/0000 LENGTH(AH 3727 BK 2457)	
	036001 FT	036001 FT 2 0 45090 0 00 0080+34	

DIR: B TOTAL LEN: 7.990 MI. DIST: 05-4 SR: 2002
LEFT MUN: STROUD T RIGHT MUN: STROUD T

		0160/0000 LENGTH(AH 2457 BK 2106)
	033895 FT	033895 FT 2 0 45090 0 00 0059+17
		STROUD
		HAMILTON T
		0150/0000 LENGTH(AH 2106 BK 3448)
		BREWERS LN
		0140/2073 (T425)
BLAKESLEE RD (T424)	0140/0711	
	030447 FT	030447 FT 2 0 45090 0 00 0024+63
		0140/0000 LENGTH(AH 3448 BK 2458)
		0130/0435 BMSEN 45/2002/0130/0418
		2 0 45090 0 00 0004+33
		TR.CHERRY CK
		0130/0418 BMSBG 45/2002/0130/0418
	027989 FT	027989 FT 2 0 45090 0 00 0000+00
KEMMERTOWN RD (SR2003 SEG 0010/0000)	0130/0000	NC POPLAR VALLEY RD
		0130/0000 LENGTH(AH 2458 BK 1063)
	026926 FT	026926 FT 2 0 45007 0 00 0269+17
		0120/0000 LENGTH(AH 1063 BK 2387)
	024539 FT	024539 FT 2 0 45007 0 00 0246+16
		0110/0000 LENGTH(AH 2387 BK 2790)

DIR: B TOTAL LEN: 7.990 MI. DIST: 05-4 SR: 2002
LEFT MUN: HAMILTON T RIGHT MUN: HAMILTON T

2 0 45007 0 00 0218+26 FETHERMAN RD (T408)	021749 FT 0100/0000	==	021749 FT S 0100/0000 LENGTH(AH 2790 BK 2285) BUCKFIELD LN == 0090/1804 (T473)
	019464 FT		019464 FT 2 0 45007 0 00 0195+26 S 0090/0000 LENGTH(AH 2285 BK 2178)
2 0 45007 0 00 0173+33 CHERRY DR (T407)	017286 FT 0080/0000	==	017286 FT S 0080/0000 LENGTH(AH 2178 BK 2319)
	014967 FT		014967 FT 2 0 45007 0 00 0149+71 S 0070/0000 LENGTH(AH 2319 BK 2529)
	012438 FT		012438 FT 2 0 45007 0 00 0124+59 S 0060/0000 LENGTH(AH 2529 BK 2667)

DIR: B TOTAL LEN: 7.990 MI. DIST: 05-4 SR: 2002
LEFT MUN: HAMILTON T RIGHT MUN: HAMILTON T

	009771 FT	009771 FT 2 0 45007 0 00 0097+69 0050/0000 LENGTH(AH 2667 BK 2324)
	007447 FT	007447 FT 2 0 45007 0 00 0074+45 0040/0000 LENGTH(AH 2324 BK 3054)
		LC TO RUSTIC LN 0030/0046 (CONN)
	004393 FT	004393 FT 2 0 45007 0 00 0050+10 RUSTIC LN (PRDR) 0030/0000 LENGTH(AH 3054 BK 2364)
CEDAR LN (PRDR)	0020/1900	
	002029 FT	002029 FT 2 0 45007 0 00 0024+76 SPRING MOUNTAIN LN (TWP) 0020/0000 LENGTH(AH 2364 BK 2029)
SHORT RD (T401)	0010/0691	
		PA 33 0010/0558 OP ID 45/0033/0050/0000
	000000 FT	000000 FT 2 0 45007 0 00 0000+00 NC LOWER CHERRY VALLEY RD HAMILTON SOUTH ST (SR3017 SEG 0050/0438) MFC BEGIN = E 0010/0000 LENGTH(AH 2029 BK 0000)

DIR: N TOTAL LEN: .000 MI. DIST: 05-4 SR: 2001
LEFT MUN: SMITHFIELD T RIGHT MUN: SMITHFIELD T

000000 FT
000000 FT
000000 FT

000000 FT
7030/0000 LENGTH(AH 2772 BK 3156)
000000 FT
7020/0000 LENGTH(AH 3156 BK 2502)
000000 FT
7010/0000 LENGTH(AH 2502 BK 0000)

DIR: N TOTAL LEN: .610 MI. DIST: 05-4 SR: 1019
LEFT MUN: SMITHFIELD T RIGHT MUN: SMITHFIELD T

003220 FT

FROM 2012/0390 SH
(CONN) 0020/2965

209 MATERIALS
(PRDR) 0020/1750

TWIN FALLS RD
(T532) 0020/0815

000143 FT

0 0 00000 0 00 0000+00 000000 FT
NC SEVEN BRIDGE RD
SMITHFIELD - SEVEN BRID
(TWP)
SEVEN BRIDGES RD INTER-BK
(SR0209 SEG 0473/0358)
MFC BEGIN = C
LENGTH(AH 0143 BK 0000) 0011/0000

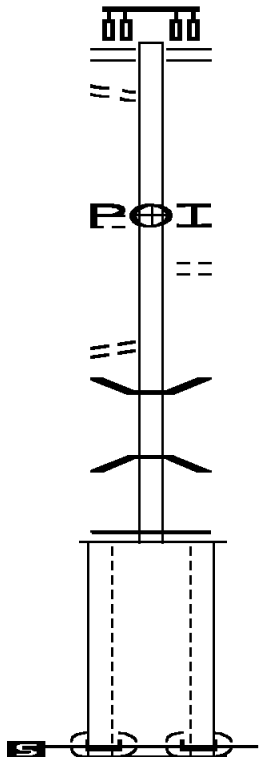

003212 FT MILFORD RD
(SR2012 SEG 0400/0000)
0020/3077

0020/1750 (APRA) 209 MATERIALS
COLUMBIA DR
0020/1443 (T624)

0020/0207 BMSEN 45/1019/0020/0142
1 0 00461 0 01 0138+41
MARSHALL CK.
0020/0142 BMSBG 45/1019/0020/0142
000135 FT 1 0 00461 0 01 0138+41
MFC BEGIN = C
0020/0000 LENGTH(AH 3077 BK 0135)

000000 FT 0 0 00000 0 00 0000+00
NC SEVEN BRIDGE RD
SMITHFIELD - SEVEN BRID
(TWP)
INTER-BK SEVEN BRIDGES RD
(SR0209 SEG 0473/0447)
MFC BEGIN = C
0010/0000 LENGTH(AH 0135 BK 0000)

DIR: B TOTAL LEN: 2.309 MI. DIST: 05-4 SR: 1017
LEFT MUN: BARRETT TOWNSHIP T RIGHT MUN: BARRETT TOWNSHIP T

012192 FT

012192 FT SR 0447 SH
0050/2931 (SR0447 SEG 0340/0000)
0050/2718 BMSEN 45/1017/0050/2688
2 0 45070 0 01 0093+70
MID.BR BROD.
0050/2688 BMSBG 45/1017/0050/2688

2 0 45070 0 01 0066+70 009261 FT
LONG RD
(T581) 0050/0000

009261 FT
5 0050/0000 LENGTH(AH 2931 BK 2104)

DIR: B TOTAL LEN: 2.309 MI. DIST: 05-4 SR: 1017
LEFT MUN: BARRETT TOWNSHIP T RIGHT MUN: BARRETT TOWNSHIP T

2 0 45070 0 00 0043+24	007157 FT	007157 FT	
OAK HILL DR			
(PRDR)	0040/0000	0040/0000	LENGTH(AH 2104 BK 0811)
		0030/0737	BMSEN 45/1017/0030/0714
			0 0 00000 0 00 0000+00
			GRISCOM CK.
		0030/0714	BMSBG 45/1017/0030/0714
		0030/0289	BMSEN 45/1017/0030/0224
			0 0 00000 0 00 0000+00
			BUCKHILL CK.
		0030/0224	BMSBG 45/1017/0030/0224
2 0 45070 0 00 0035+59	006346 FT	006346 FT	
BUCK HILL FALLS GOLF RD			
(PRDR)	0030/0000	0030/0000	LENGTH(AH 0811 BK 3841)
ROLLOFF RD			
(PRDR)	0020/3611		
BUCK HILL FALLS RD			
(PRDR)	0020/3208		
			TENNIS DR
		0020/2370	(PRDR)
			RABBIT RUN RD
		0020/1884	(TWP)
BUCK HILL FALLS RD			
(PRDR)	0020/1532		
			WEST GATE RD
		0020/1084	(T601)
			LEDGE RD PVT
		0020/0630	OP ID 45/1017/0020/0630
			BUCK HILL RD
		0020/0190	(TWP)
	002505 FT	002505 FT	2 0 45070 0 00 0000+00
			PRIVATE RD
			(PRDR)
		0020/0000	LENGTH(AH 3841 BK 2505)
	000000 FT	000000 FT	1 1 00120 0 00 0000+00
			PETERSON RD
			(SR0390 SEG 0050/0068)
			NC GOLF DR
		INTER-BK	PETERSON RD
			(SR0390 SEG 0050/0068)
			MFC BEGIN = D
		0010/0000	LENGTH(AH 2505 BK 0000)

DIR: B TOTAL LEN: 5.059 MI. DIST: 05-4 SR: 1016
LEFT MUN: MIDDLE SMITHFIELD T RIGHT MUN: MIDDLE SMITHFIELD T

026713 FT

026713 FT
INTER-AHD RIVER RD
(T515)
SR 0209 SH
(SR0209 SEG 0610/0000)
0090/3238

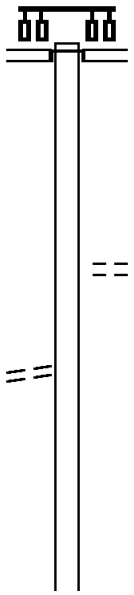

JOSEPHINE CT
0090/0727 (PRDR)

023475 FT

023475 FT 2 0 45014 0 00 0216+43
NC WINONA FALLS RD
5 0090/0000 LENGTH(AH 3238 BK 3134)

WINONA FALLS RD
(T523)

0090/0000

DIR: B TOTAL LEN: 5.059 MI. DIST: 05-4 SR: 1016
LEFT MUN: MIDDLE SMITHFIELD T RIGHT MUN: MIDDLE SMITHFIELD T

020341 FT

020341 FT 2 0 45014 0 00 0184+53
0080/0000 LENGTH(AH 3134 BK 2437)

HULL RD
(PRDR)

0070/1178 == == 0070/1178

WOODCREST DR
(PRDR)

2 0 45014 0 00 0160+01 017904 FT

017904 FT

UPPER LAKEVIEW DR
(T523)

0070/0000 == 0070/0000 LENGTH(AH 2437 BK 3563)

014341 FT

014341 FT 2 0 45014 0 00 0124+31
0060/0000 LENGTH(AH 3563 BK 3228)

011113 FT

011113 FT 2 0 45014 0 00 0092+01
MUNICIPAL DR
(T550)
== 0050/0000 LENGTH(AH 3228 BK 2317)

008796 FT

008796 FT 2 0 45014 0 00 0069+21
0040/0000 LENGTH(AH 2317 BK 3095)

0030/1707 BMSEN 45/1016/0030/1674
2 0 45014 0 00 0054+74

DIR: B TOTAL LEN: 5.059 MI. DIST: 05-4 SR: 1016
LEFT MUN: MIDDLE SMITHFIELD T RIGHT MUN: MIDDLE SMITHFIELD T

			LONGSHORE CR
		0030/1674	BMSBG 45/1016/0030/1674
			BMSEN 45/1016/0030/0714
		0030/0745	BRIDGE POSTED (TONS)
			2 0 45014 0 00 0044+97
			SGL 23 COMB 25
			LONGSHORE CR
		0030/0714	BMSBG 45/1016/0030/0714
SELLERSVILLE DR			
(T523)	0030/0504		NC LOWER LAKEVIEW DR
		0030/0217	BMSEN 45/1016/0030/0188
			2 0 45014 0 00 0039+59
			LONGSHORE CR
		0030/0188	BMSBG 45/1016/0030/0188
2 0 45014 0 00 0038+26	005701 FT	005701 FT	
TOM X RD			
(SR1009 SEG 0010/0000)	0030/0000	0030/0000	LENGTH(AH 3095 BK 2702)
	002999 FT	002999 FT	2 0 45015 0 00 0029+87
			MEADER WAY
			(PRDR)
		0020/0000	LENGTH(AH 2702 BK 2999)
			WAGON TRAIL RD
		0010/1789	(PRDR)
		0010/0816	BMSEN 45/1016/0010/0783
			0 0 00000 0 00 0000+00
			POND CREEK
		0010/0783	BMSBG 45/1016/0010/0783
	000000 FT	000000 FT	2 0 45015 0 00 0000+00
			NC SELLERSVILLE DR
			SELLERSVILLE RD
			(SR0209 SEG 0540/0000)
			MFC BEGIN = E
		0010/0000	LENGTH(AH 2999 BK 0000)

DIR: B TOTAL LEN: 1.870 MI. DIST: 05-4 SR: 1014
LEFT MUN: COOLBAUGH T RIGHT MUN: COOLBAUGH T

```
009874 FT                    009874 FT SR 0191 SH
                             0030/3399 (SR0191 SEG 0550/0000)

006475 FT                    006475 FT 2 0 45097 0 00 0060+71
                           S 0030/0000 LENGTH(AH 3399 BK 3499)

002976 FT                    002976 FT 2 0 45097 0 00 0024+92
                           S 0020/0000 LENGTH(AH 3499 BK 2446)

000530 FT                    000530 FT 2 0 45097 0 00 0000+00
                                       WALLENPAUPACK CREEK
                                       STRUCTURE LENGTH  14 FT
                                       BMSID 45/1014/0010/0000
                                       COOLBAUGH
                                       DREHER T
                           S 0010/0000 LENGTH(AH 2446 BK 0530)
000000 FT                    000000 FT 0 0 00000 0 00 0000+00
                                 NC GALLAGHER RD
                                       CHURCH ST
                                       (SR0423 SEG 0010/0054)
                                       MFC BEGIN = E
                           S 0004/0000 LENGTH(AH 0530 BK 0000)
```

DIR: B TOTAL LEN: .000 MI. DIST: 05-4 SR: 1013
LEFT MUN: PARADISE T RIGHT MUN: PARADISE T

000000 FT		000000 FT
		7040/0000 LENGTH(AH 2460 BK 2946)
000000 FT		000000 FT
		7030/0000 LENGTH(AH 2946 BK 2259)
000000 FT		000000 FT
		7020/0000 LENGTH(AH 2259 BK 2903)
000000 FT		000000 FT
		7010/0000 LENGTH(AH 2903 BK 0000)

DIR: B TOTAL LEN: .000 MI. DIST: 05-4 SR: 1012
LEFT MUN: PARADISE T RIGHT MUN: PARADISE T

000000 FT	000000 FT	
	7030/0000	LENGTH(AH 2647 BK 2524)
000000 FT	000000 FT	
	7020/0000	LENGTH(AH 2524 BK 2500)
000000 FT	000000 FT	
	7010/0000	LENGTH(AH 2500 BK 0000)

DIR: B TOTAL LEN: 2.720 MI. DIST: 05-4 SR: 1011
LEFT MUN: PARADISE T RIGHT MUN: PARADISE T

014359 FT

2 0 45034 0 00 0128+17 012862 FT
WOODLAND RD
(T700) 0050/0000

009428 FT

014359 FT POCONO BL
0050/1497 (SR0940 SEG 0380/0000)

ALICE LN
0050/0686 (PRDR)

012862 FT

S 0050/0000 LENGTH(AH 1497 BK 3434)

MERRY HILL RD
0040/0565 (T569)
0040/0026 BMSEN 45/1011/0040/0000
009428 FT 2 0 45034 0 00 0094+21
FOREST HILLS
BMSBG 45/1011/0040/0000

DIR: B TOTAL LEN: 2.720 MI. DIST: 05-4 SR: 1011
LEFT MUN: PARADISE T RIGHT MUN: PARADISE T

```
                                                  0040/0000 LENGTH(AH 3434 BK 3562)

                        005866 FT                 005866 FT 2 0 45034 0 00 0058+50
                                                            RED ROCK RD
                                                            (T635)
                                                       NC CARLTON RD
                                                  0030/0000 LENGTH(AH 3562 BK 3091)
                                                            HORSESHOE DR
                                                  0020/2686 (T615)
                                                            OLDE SCHOOLHOUSE RD
                                                  0020/2574 (T586)

2 0 45034 0 00 0027+76 002775 FT                  002775 FT
BOWMAN RD
(T563)                  0020/0000                 0020/0000 LENGTH(AH 3091 BK 2775)

POCONO MT SCHOOL RD
(T616)                  0010/1539

                                                            BURTON RD
                                                  0010/1433 (T304)
                                                            PARADISE
                                                  0010/0959 POCONO T
                                                            BURTON RD
                                                  0010/0601 (T304)
                        000000 FT                 000000 FT 2 0 45034 0 00 0000+00
                                                            LOWER SWIFTWATER RD
                                                            (SR0314 SEG 0080/0000)
                                                       NC UPPER SWIFTWATER RD
                                                  INTER-BK  SR 0314 SH
                                                            (SR0314 SEG 0080/0000)
                                                            MFC BEGIN = D
                                                  0010/0000 LENGTH(AH 2775 BK 0000)
```

DIR: B TOTAL LEN: 4.895 MI. DIST: 05-4 SR: 1010
LEFT MUN: PRICE T RIGHT MUN: PRICE T

025844 FT

025844 FT AH-PIKE (51)
* REF-AHD WILLIAM PENN RD
0100/2345 (SR3010 SEG 0010/1879)

023499 FT

023499 FT 2 0 45020 0 00 0233+79
S 0100/0000 LENGTH(AH 2345 BK 1989)

DIR: B TOTAL LEN: 4.895 MI. DIST: 05-4 SR: 1010
LEFT MUN: PRICE T RIGHT MUN: PRICE T

	021510 FT		021510 FT 2 0 45020 0 00 0213+53 S 0090/0000 LENGTH(AH 1989 BK 2401)
	019109 FT		019109 FT 2 0 45020 0 00 0189+72 S 0080/0000 LENGTH(AH 2401 BK 2488)
LC TO T531 RD (CONN) ANGLERS RD (T531)	0070/1439 0070/1353	==	
	016621 FT		016621 FT 2 0 45020 0 00 0164+58 SCHOOL HOUSE RD (SR1005 SEG 0160/3008) S 0070/0000 LENGTH(AH 2488 BK 3098)
		==	FORESTRY RD 0060/0828 (FRST)
	013523 FT		013523 FT 2 0 45020 0 00 0133+74 S 0060/0000 LENGTH(AH 3098 BK 2524)
	010999 FT		010999 FT 2 0 45020 0 00 0109+41 S 0050/0000 LENGTH(AH 2524 BK 2546)
STONEY RUN LN (PRDR)	0040/1957	==	

DIR: B TOTAL LEN: 4.895 MI. DIST: 05-4 SR: 1010
LEFT MUN: PRICE T RIGHT MUN: PRICE T

FIDDLERS CT (PRDR)	0040/1235	==		
			==	0040/0669 SNOW HILL FALLS RD (PRDR)
				0040/0060 BMSEN 45/1010/0040/0000
	008453 FT			008453 FT 2 0 45020 0 00 0083+76 STONY RUN
				BMSBG 45/1010/0040/0000
			S	0040/0000 LENGTH(AH 2546 BK 3466)
SPRING RUN DR (PRDR)	0030/3263	==		
			==	0030/2867 CARPATHIAN VILLAGE (PRDR)
SUNSET ESTATES (PRDR)	0030/1471	==		
ROCKLEDGE DR (PRDR)	0030/0567	==		
	004987 FT			004987 FT 2 0 45020 0 00 0049+02
			S	0030/0000 LENGTH(AH 3466 BK 2297)
	002690 FT			002690 FT 2 0 45020 0 00 0026+05
			S	0020/0000 LENGTH(AH 2297 BK 2690)
ROCKLEDGE DR (PRDR)	0010/0972	==		
	000000 FT			000000 FT 2 0 45020 0 00 0000+00
				NC SNOW HILL RD
				CREEK RD (SR0447 SEG 0230/0000)
				INTER-BK CLARK RD (T533)
				MFC BEGIN = D
			S	0010/0000 LENGTH(AH 2690 BK 0000)

DIR: B TOTAL LEN: 1.325 MI. DIST: 05-4 SR: 1009
LEFT MUN: MIDDLE SMITHFIELD T RIGHT MUN: MIDDLE SMITHFIELD T

RESICA FALLS RD	006994 FT	006994 FT	RESICA FALLS RD
(SR0402 SEG 0080/0000)	0020/3202	0020/3202	(SR0402 SEG 0080/0000)
2 0 45014 1 00 0032+54	003792 FT	003792 FT	
GRAVEL RIDGE RD			
(T526)	0020/0000	0020/0000	LENGTH(AH 3202 BK 3792)
VILLAGE DR			
(TWP)	0010/3232		
			T.LONGSHORE
			STRUCTURE LENGTH 9 FT
		0010/3006	BMSID 45/1009/0010/3006
			BIG RIDGE RD
		0010/2455	OP ID 45/1009/0010/2455
		0010/1655	BMSEN 45/1009/0010/1628
			2 0 45014 0 00 0021+75
			LONGSHORE CR
		0010/1628	BMSBG 45/1009/0010/1628
	000000 FT	000000 FT	2 0 45014 0 00 0038+26
			NC TOM X RD
			SELLERSVILLE DR
			(SR1016 SEG 0030/0000)
			MFC BEGIN = E
		0010/0000	LENGTH(AH 3792 BK 0000)

DIR: B TOTAL LEN: 2.750 MI. DIST: 05-4 SR: 1008
LEFT MUN: BARRETT TOWNSHIP T RIGHT MUN: BARRETT TOWNSHIP T

014518 FT

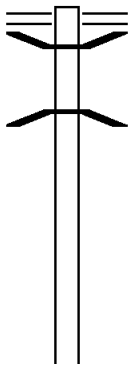

014518 FT CREEK RD
0050/2808 (SR0447 SEG 0250/0927)
0050/2760 BMSEN 45/1008/0050/2684
2 0 45029 0 00 0143+09
BRODHEAD CR.
0050/2684 BMSBG 45/1008/0050/2684

011710 FT

011710 FT 2 0 45029 0 00 0115+78
S 0050/0000 LENGTH(AH 2808 BK 3609)

DIR: B TOTAL LEN: 2.750 MI. DIST: 05-4 SR: 1008
LEFT MUN: BARRETT TOWNSHIP T RIGHT MUN: BARRETT TOWNSHIP T

	008101 FT		008101 FT 2 0 45029 0 00 0079+43
HENRY PRICE RD			NC MILL CREEK RD
(T621)	0040/0000	==	S 0040/0000 LENGTH(AH 3609 BK 2998)
			HENRY'S CROSSING RD
		==	0030/2980 (T590)
	005103 FT		005103 FT 2 0 45029 0 00 0049+54
			S 0030/0000 LENGTH(AH 2998 BK 2597)
	002506 FT		002506 FT 2 0 45029 0 00 0026+38
			S 0020/0000 LENGTH(AH 2597 BK 2506)
WEILER DR			
(T626)	0010/1424	==	
LC FOR WEILER DR		==	
(CONN)	0010/1332		
			HANDYTOWN RD
		==	0010/0969 (T609)
	000000 FT		000000 FT 2 0 45029 0 00 0000+00
			SR 0191 SH
			(SR0191 SEG 0410/0000)
			NC SANDSPRING RD
SR 0191 SH			MFC BEGIN = E
(SR0191 SEG 0410/0000)	0010/0000	==	S 0010/0000 LENGTH(AH 2506 BK 0000)

DIR: B TOTAL LEN: 8.131 MI. DIST: 05-4 SR: 1007
LEFT MUN: MIDDLE SMITHFIELD T RIGHT MUN: MIDDLE SMITHFIELD T

042932 FT

042932 FT AH-PIKE (51)
* REF-AHD WILLIAM PENN RD
0160/1244 (SR3010 SEG 0010/0000)
TR.BUSHKILL
STRUCTURE LENGTH 10 FT
0160/0978 BMSID 45/1007/0160/0978

041688 FT

041688 FT 2 0 45017 0 00 0420+80
COOLBAUGH RD
(T634)
== 5 0160/0000 LENGTH(AH 1244 BK 2334)

039354 FT

039354 FT 2 0 45017 0 00 0397+46
5 0150/0000 LENGTH(AH 2334 BK 3102)

036252 FT

036252 FT 2 0 45017 0 00 0364+87
5 0140/0000 LENGTH(AH 3102 BK 2325)

0130/0019 BMSEN 45/1007/0130/0000

033927 FT

033927 FT 2 0 45017 0 00 0341+40

DIR: B TOTAL LEN: 8.131 MI. DIST: 05-4 SR: 1007
LEFT MUN: MIDDLE SMITHFIELD T RIGHT MUN: MIDDLE SMITHFIELD T

					MARSHALLS CR
					BMSBG 45/1007/0130/0000
				S 0130/0000	LENGTH(AH 2325 BK 1966)
	031961 FT			031961 FT	2 0 45017 0 00 0321+55
				S 0120/0000	LENGTH(AH 1966 BK 2632)
	029329 FT			029329 FT	2 0 45017 0 00 0295+85
				S 0110/0000	LENGTH(AH 2632 BK 2376)
WOODDALE RD (T556)	0100/1092	==	==	0100/1092	MAIN RD (PRDR)
			==	0100/0797	FOREST RUN RD (TWP)
	026953 FT			026953 FT	2 0 45017 0 00 0272+09
				S 0100/0000	LENGTH(AH 2376 BK 3884)
			==	0090/3065	TRAFALGAR AV (PRDR)
WESTMINSTER DR (TWP)	0090/2389	==			
			==	0090/0256	BEAR SWAMP RD (TWP)
				0090/0018	BMSEN 45/1007/0090/0000
	023069 FT			023069 FT	2 0 45017 0 00 0231+97
					MARSHALLS CR
					BMSBG 45/1007/0090/0000
				S 0090/0000	LENGTH(AH 3884 BK 3522)
LC TO ADVENTURE DR (CONN)	0080/3186	==			

DIR: B TOTAL LEN: 8.131 MI. DIST: 05-4 SR: 1007
LEFT MUN: MIDDLE SMITHFIELD T RIGHT MUN: MIDDLE SMITHFIELD T

ADVENTURE DR
(PRDR) 0080/3036 ==

019547 FT

0080/0011 BMSEN 45/1007/0080/0000
019547 FT 2 0 45017 0 00 0196+55
T.MARSHALLS
BMSBG 45/1007/0080/0000
S 0080/0000 LENGTH(AH 3522 BK 2578)

016969 FT

016969 FT 2 0 45017 0 00 0170+45
S 0070/0000 LENGTH(AH 2578 BK 2773)

014196 FT

0060/0013 BMSEN 45/1007/0060/0000
014196 FT 2 0 45017 0 00 0142+71
T.MARSHALLS
BMSBG 45/1007/0060/0000
S 0060/0000 LENGTH(AH 2773 BK 3621)

ROBIN LN
(TWP) 0050/1395 ==

010575 FT

010575 FT 2 0 45017 0 00 0105+85

DIR: B TOTAL LEN: 8.131 MI. DIST: 05-4 SR: 1007
LEFT MUN: MIDDLE SMITHFIELD T RIGHT MUN: MIDDLE SMITHFIELD T

0050/0000 LENGTH(AH 3621 BK 3273)

HUTSON HILL RD
(PRDR) 0040/2322

2 0 45017 0 00 0073+33 007302 FT
BRUSHY MT RD
(T521) 0040/0000

007302 FT
0040/0000 LENGTH(AH 3273 BK 1960)

005342 FT

005342 FT 2 0 45017 0 00 0053+25
MIDDLE SMITHFIELD
SMITHFIELD T
0030/0000 LENGTH(AH 1960 BK 2789)

002553 FT

002553 FT 2 0 45017 0 00 0025+53
0020/0000 LENGTH(AH 2789 BK 2553)

MARSHALLS CREEK FIREHOU
(PRDR)
0010/0294
000000 FT

000000 FT 2 0 45017 0 00 0000+00
RESICA FALLS RD
(SR0402 SEG 0010/0299)
NC MARSHALLS CREEK RD
INTER-BK RESICA FALLS RD
(SR0402 SEG 0010/0299)
MFC BEGIN = D
0010/0000 LENGTH(AH 2553 BK 0000)

DIR: B TOTAL LEN: .022 MI. DIST: 05-4 SR: 1006
LEFT MUN: PARADISE T RIGHT MUN: PARADISE T

```
000116 FT                    000116 FT
                             7054/0000 LENGTH(AH 0627 BK 0093)
                                       BMSEN 45/1006/0052/0000
                           * REF-AHD   RED ROCK RD
                             0052/0093 (T635)
000023 FT                    000023 FT 2 0 45075 0 00 0109+61
                           * REF-BK    RED ROCK RD
                                       (T635)
                                       PARADISE CK.
                                       BMSBG 45/1006/0052/0000
                           S 0052/0000 LENGTH(AH 0093 BK 1097)
000023 FT                    000023 FT
                             7050/0000 LENGTH(AH 1097 BK 2486)
000023 FT                    000023 FT
                             7040/0000 LENGTH(AH 2486 BK 3248)
000023 FT                    000023 FT
                             7030/0000 LENGTH(AH 3248 BK 2174)
000023 FT                    000023 FT
                             7022/0000 LENGTH(AH 2174 BK 0023)
                                       BMSEN 45/1006/0020/0000
                           * REF-AHD   RED ROCK RD
                             0020/0023 (T635)
000000 FT                    000000 FT 2 0 45075 0 00 0021+21
                                   NC RED ROCK RD
                           * REF-BK    RED ROCK RD
                                       (T635)
                                       FOREST HILL
                                       BMSBG 45/1006/0020/0000
                                       MFC BEGIN = E
                           S 0020/0000 LENGTH(AH 0023 BK 2104)
000000 FT                    000000 FT
                             7010/0000 LENGTH(AH 2104 BK 0000)
```

DIR: B TOTAL LEN: 8.352 MI. DIST: 05-4 SR: 1005
LEFT MUN: PRICE T RIGHT MUN: PRICE T

SNOW HILL RD (SR1010 SEG 0070/0000)	044097 FT 0160/3008	044097 FT 0160/3008	SNOW HILL RD (SR1010 SEG 0070/0000)
		0160/0841	PRICE MIDDLE SMITHFIELD T
		0160/0786	MIDDLE SMITHFIELD PRICE T
	041089 FT	041089 FT	2 0 45018 0 01 0414+90
		S 0160/0000	PRICE MIDDLE SMITHFIELD T LENGTH(AH 3008 BK 3405)
STROBECK TR (FRST)	0150/0881		
	037684 FT	037684 FT	2 0 45018 0 01 0380+98
		S 0150/0000	LAUREL RUN STRUCTURE LENGTH 10 FT BMSID 45/1005/0150/0000 LENGTH(AH 3405 BK 2571)
	035113 FT	035113 FT	2 0 45018 0 01 0354+25
		S 0140/0000	LENGTH(AH 2571 BK 2301)

DIR: B TOTAL LEN: 8.352 MI. DIST: 05-4 SR: 1005
LEFT MUN: MIDDLE SMITHFIELD T RIGHT MUN: MIDDLE SMITHFIELD T

MILLERTOWN RD
(FRST) 0130/1189

032812 FT

032812 FT 2 0 45018 0 01 0331+24
HIAWATHA LN
(T525)
S 0130/0000 LENGTH(AH 2301 BK 2780)

030032 FT

030032 FT 2 0 45018 0 01 0304+44
S 0120/0000 LENGTH(AH 2780 BK 2398)

2 0 45018 0 01 0280+34 027634 FT

027634 FT

MANZANEDO RD
(T529) 0110/0000

S 0110/0000 LENGTH(AH 2398 BK 3206)

MIDDLE SMITHFIELD
0100/0510 PRICE T

024428 FT

024428 FT 2 0 45018 0 01 0247+97
SIERRA TRAILS DR
(TWP)
S 0100/0000 LENGTH(AH 3206 BK 2020)
LC TO SIERRA TRAILS DR
0090/1983 (CONN)

022408 FT

022408 FT 2 0 45018 0 01 0227+45
DANCING RIDGE RD
(T508)

DIR: B TOTAL LEN: 8.352 MI. DIST: 05-4 SR: 1005
LEFT MUN: PRICE T RIGHT MUN: PRICE T

				0090/0000 LENGTH(AH 2020 BK 3737)
			==	0080/2542 LAUREL RIDGE DR (PRDR)
	018671 FT			018671 FT 2 0 45018 0 01 0188+80 MINSI RD (T407)
			==	0080/0000 LENGTH(AH 3737 BK 1924)
2 0 45018 0 01 0169+56 CIRCLE H RD (T527)	016747 FT			016747 FT
	0070/0000	==		0070/0000 LENGTH(AH 1924 BK 3417)
			==	0060/1857 BARREN RD (T527)
	013330 FT			013330 FT 2 0 45018 0 01 0135+69
				0060/0000 LENGTH(AH 3417 BK 2095)
BRUSH DR (T568)	0050/1106	==		
2 0 45018 0 01 0116+05 HILL RD (T567)	011235 FT			011235 FT
	0050/0000	==		0050/0000 LENGTH(AH 2095 BK 2884)
				WOODDALE RD

DIR: B TOTAL LEN: 8.352 MI. DIST: 05-4 SR: 1005
LEFT MUN: PRICE T RIGHT MUN: PRICE T

(T556)
NC SCHOOL HOUSE RD

008351 FT

008351 FT 2 0 45018 0 01 0086+91
PRICE
STROUD T
0040/0000 LENGTH(AH 2884 BK 2965)

0030/1265 BMSEN 45/1005/0030/1242
2 0 45018 0 01 0069+82
MICHAEL CREEK
0030/1242 BMSBG 45/1005/0030/1242

005386 FT

005386 FT 2 0 45018 0 01 0057+16
POCAHONTAS RD
(T514)
0030/0000 LENGTH(AH 2965 BK 3445)

001941 FT

001941 FT 2 0 45018 0 00 0018+81
WOODDALE CR
(T731)
0020/0000 LENGTH(AH 3445 BK 1941)

WOODDALE CR
0010/1001 (T731)

NC WOODDALE RD
SR 0191 SH
2 0 45018 0 00 0000+00 000000 FT
SR 0191 SH
(SR0191 SEG 0220/0000) 0010/0000

000000 FT (SR0191 SEG 0220/0000)
MFC BEGIN = D
0010/0000 LENGTH(AH 1941 BK 0000)

DIR: B TOTAL LEN: 1.738 MI. DIST: 05-4 SR: 1004
LEFT MUN: PARADISE T RIGHT MUN: PARADISE T

SR 0191 SH
(SR0191 SEG 0310/0000)

009179 FT
0040/1424

009179 FT SR 0191 SH
0040/1424 (SR0191 SEG 0310/0000)

007755 FT

007755 FT 2 0 45027 0 01 0080+00
S 0040/0000 LENGTH(AH 1424 BK 2221)

RBR

0030/1013 BMSEN 45/1004/0030/0941
2 0 45027 0 00 0064+26
P3
PARADISE CREEK

RBR

0030/0941 BMSBG 45/1004/0030/0941

BUSH RD
(T565)

0030/0463

0030/0043 BMSEN 45/1004/0030/0000

005534 FT

005534 FT 2 0 45027 0 00 0054+81
FOREST HILLS RUN
BMSBG 45/1004/0030/0000
S 0030/0000 LENGTH(AH 2221 BK 2862)

HULBERT HILL RD
0020/2103 (T568)

002672 FT

002672 FT 2 0 45027 0 00 0025+80
S 0020/0000 LENGTH(AH 2862 BK 2672)

000000 FT

000000 FT 2 0 45027 0 00 0000+00
NC LOWER SWIFTWATER RD
CLUB HOUSE RD
(SR0314 SEG 0110/1039)
INTER-BK LOWER SWIFTWATER RD
(SR0314 SEG 0110/1039)
MFC BEGIN = E
S 0010/0000 LENGTH(AH 2672 BK 0000)

DIR: B TOTAL LEN: 1.619 MI. DIST: 05-4 SR: 1003
LEFT MUN: POCONO T RIGHT MUN: POCONO T

CHERRY LANE RD (SR1002 SEG 0040/0000)	008550 FT 0060/1835		008550 FT 0060/1835 0060/1757	CHERRY LANE RD (SR1002 SEG 0040/0000) TO 1002/0040 SH (CONN)
	006715 FT		006715 FT S 0060/0000	2 0 45080 0 02 0184+72 LENGTH(AH 1835 BK 2102)
2 0 45080 0 02 0163+30 BIRCHWOOD RD (T538)	004613 FT 0050/0000		004613 FT S 0050/0000	 LENGTH(AH 2102 BK 3035) KELLER DR

DIR: B TOTAL LEN: 1.619 MI. DIST: 05-4 SR: 1003
LEFT MUN: POCONO T RIGHT MUN: POCONO T

		0040/2841	(T798) WOODCHUCK LN
		0040/2594	(T773)
2 0 45080 0 02 0133+15 BOG RD (T769)	001578 FT	001578 FT	
	0040/0000	0040/0000	LENGTH(AH 3035 BK 1405)
		0030/0870	BMSEN 45/1003/0030/0853 2 0 45080 0 02 0127+52 T.CRANBERRY
		0030/0853	BMSBG 45/1003/0030/0853 PARK LN
		0030/0413	(T774)
	000173 FT	000173 FT	2 0 45080 0 02 0118+89
		REF-BK	HALLET RD (T849)
		0030/0000	LENGTH(AH 1405 BK 0100)
	000173 FT	000173 FT	
		7024/0000	LENGTH(AH 0100 BK 0016) BMSEN 45/1003/0020/0000
		REF-AHD	HALLET RD (T849)
		0020/0016	STROUD T
	000157 FT	000157 FT	2 0 45080 0 01 0014+13
		REF-BK	HALLET RD (T849) TR.BRODHEAD BMSBG 45/1003/0020/0000
		0020/0000	LENGTH(AH 0016 BK 0100)
	000157 FT	000157 FT	
		7014/0000	LENGTH(AH 0100 BK 0157) BMSEN 45/1003/0010/0000
		REF-AHD	HALLET RD
		0010/0157	(T849)
	000000 FT	000000 FT	2 0 45080 0 00 0005+37 NC HALLET RD
		REF-BK	HALLET RD (T849) BRODHEAD CK. BMSBG 45/1003/0010/0000 MFC BEGIN = E
		0010/0000	LENGTH(AH 0157 BK 0100)
	000000 FT	000000 FT	
		7008/0000	LENGTH(AH 0100 BK 0000)

DIR: B TOTAL LEN: 4.037 MI. DIST: 05-4 SR: 1002
LEFT MUN: STROUD T RIGHT MUN: STROUD T

021313 FT

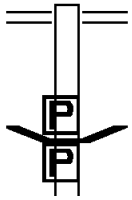

021313 FT SR 0191 SH
0070/2896 (SR0191 SEG 0210/1726)

0070/1601 BMSEN 45/1002/0070/1503
BRIDGE POSTED (TONS)
0 0 00000 0 00 0000+00
SGL 31 COMB 40

DIR: B TOTAL LEN: 4.037 MI. DIST: 05-4 SR: 1002
LEFT MUN: STROUD T RIGHT MUN: STROUD T

			BRODHEAD CR.
		0070/1503	BMSBG 45/1002/0070/1503
018417 FT		018417 FT	2 0 45025 0 01 0029+90
			OTHER
			OVERPASS IS RR X-ING
		S 0070/0000	LENGTH(AH 2896 BK 2336)
016081 FT		016081 FT	2 0 45025 0 01 0053+40
			METZGAR RD
			(T509)
	==	S 0060/0000	LENGTH(AH 2336 BK 3515)
			STROUD
		0050/1521	POCONO T
			CHERRY WOOD CT
	==	0050/1479	(PRDR)
012566 FT		012566 FT	2 0 45025 0 01 0083+24
			SEBRING DR
			(T303)
	==	S 0050/0000	LENGTH(AH 3515 BK 3288)
NORTH LN (PRDR) 0040/2486	==		
MOCKINGBIRD WY (PRDR) 0040/1138	==		
			FROM 1003/0060 SH
		0040/0133	(CONN)
	==	009278 FT	2 0 45025 0 01 0121+65
009278 FT			HALLET RD

DIR: B TOTAL LEN: 4.037 MI. DIST: 05-4 SR: 1002
LEFT MUN: POCONO T RIGHT MUN: POCONO T

(SR1003 SEG 0060/1835)
S 0040/0000 LENGTH(AH 3288 BK 3672)

005606 FT

005606 FT 2 0 45025 0 01 0158+65
NC CHERRY LANE RD
CHERRY LANE RD
(SR1001 SEG 0090/3812)
S 0030/0000 LENGTH(AH 3672 BK 2435)
FOR SR 1001 AND 1002
0020/2292 (CONN)
0020/2199 BMSEN 45/1002/0020/2178
2 0 45025 0 01 0161+03
T.ANALOMINK
0020/2178 BMSBG 45/1002/0020/2178

003171 FT

003171 FT 2 0 45025 0 01 0183+85
S 0020/0000 LENGTH(AH 2435 BK 3171)

GRAMMERCY PR
(T734)

0010/1234

000000 FT

000000 FT 2 0 45025 0 01 0214+74
NC CLUB HOUSE RD
SR 0715 SH
(SR0715 SEG 0310/0000)
INTER-BK CLUB HOUSE RD
(SR0314 SEG 0130/2535)
MFC BEGIN = D
S 0010/0000 LENGTH(AH 3171 BK 0000)

DIR: B TOTAL LEN: 4.369 MI. DIST: 05-4 SR: 1001
LEFT MUN: POCONO T RIGHT MUN: POCONO T

023067 FT
CLUB HOUSE RD
(SR1002 SEG 0030/0000) 0090/3812
FOR SR 1001 AND 1002
(CONN) 0090/3679

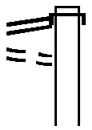

023067 FT
INTER-AHD CLUB HOUSE RD
0090/3812 (SR1002 SEG 0030/0000)

DIR: B TOTAL LEN: 4.369 MI. DIST: 05-4 SR: 1001
LEFT MUN: POCONO T RIGHT MUN: POCONO T

				BIRCHWOOD RD
			==	0090/2704 (T538)
2 0 45081 0 01 0260+90	019255 FT			019255 FT
CHERRY LANE CHURCH RD				
(T534)	0090/0000	==		S 0090/0000 LENGTH(AH 3812 BK 2179)
	017076 FT			017076 FT 2 0 45081 0 01 0239+10
				S 0080/0000 LENGTH(AH 2179 BK 3027)
				WILD CHERRY RD
			==	0070/2389 (T704)
2 0 45081 0 01 0208+83	014049 FT			014049 FT BOG RD
ABEEL RD				(T509)
(T509)	0070/0000	==	==	S 0070/0000 LENGTH(AH 3027 BK 1956)
	012093 FT			012093 FT 2 0 45081 0 01 0189+75
				S 0064/0000 LENGTH(AH 1956 BK 2044)
WHITE OAK DR				
(T337)	0060/0939	==		
2 0 45081 0 01 0169+71	010049 FT			010049 FT
BULL PINE RD				
(T329)	0060/0000	==		S 0060/0000 LENGTH(AH 2044 BK 2384)

DIR: B TOTAL LEN: 4.369 MI. DIST: 05-4 SR: 1001
LEFT MUN: POCONO T RIGHT MUN: POCONO T

TARA DR
(T779)

0050/1249

007665 FT

007665 FT 2 0 45081 0 01 0145+42
LAUREL LAKE RD
(T487)
0050/0000 LENGTH(AH 2384 BK 1318)

006347 FT

006347 FT 2 0 45081 0 01 0132+09
0040/0000 LENGTH(AH 1318 BK 2739)

HILLIARD LN
(PRDR)

0030/1002

003608 FT

003608 FT 2 0 45081 0 01 0104+88
0030/0000 LENGTH(AH 2739 BK 2336)

0020/0025 BMSEN 45/1001/0020/0000

001272 FT

001272 FT 2 0 45081 0 01 0082+03
BULGERS RUN
BMSBG 45/1001/0020/0000
0020/0000 LENGTH(AH 2336 BK 1272)

UNKNOWN RD
(PRDR)

0010/1152

LEARN RD
(T624)

0010/0403

000000 FT

LEARN RD
0010/0403 (T624)
000000 FT 2 0 45081 0 01 0069+27
NC CHERRY LANE RD
SR 0611 SH
(SR0611 SEG 0260/1572)

INTER-BK WARNER RD
(SR4012 SEG 0030/1953)
MFC BEGIN = E
0010/0000 LENGTH(AH 1272 BK 0000)

DIR: B TOTAL LEN: 19.194 MI. DIST: 05-4 SR: 940
LEFT MUN: PARADISE T RIGHT MUN: PARADISE T

	101346 FT		101339 FT
SR 0191 SH			INTER-AHD SR 0191 SH
(SR0191 SEG 0350/0000)	0410/1261		0410/1261 (SR0191 SEG 0350/0000)
			RED ROCK RD (SR 1006 TB
			0410/1234 (T635)
			KEOKEE CHAPEL LN
			0410/0728 (T603)
	100085 FT		100078 FT 1 0 00169 0 04 1130+62
			S 0410/0000 LENGTH(AH 1261 BK 2527)
WYNDHAM DR			
(T628)	0400/0810		
	097558 FT		097551 FT 1 0 00169 0 04 1105+60
			S 0400/0000 LENGTH(AH 2527 BK 3578)
			T.PARADISE
			STRUCTURE LENGTH 8 FT
			0390/1796 BMSID 45/0940/0390/1796
PETERSON RD			
(SR0390 SEG 0010/0000)	0390/1103		0390/1103
PETERSON HILL RD			
(T614)	0390/0856		
			KEOKEE CHAPLE LN
			0390/0824 (T603)
			0390/0062 BMSEN 45/0940/0390/0000
	093980 FT		093973 FT 1 0 00169 0 03 1067+25
			P3
			PARADISE CREEK
			BMSBG 45/0940/0390/0000
			S 0390/0000 LENGTH(AH 3578 BK 0724)
	093256 FT		093249 FT 1 0 00169 0 03 1060+16
			CARLTON RD
			(SR1011 SEG 0050/1497)
			S 0380/0000 LENGTH(AH 0724 BK 3298)

DIR: B TOTAL LEN: 19.194 MI. DIST: 05-4 SR: 940
LEFT MUN: PARADISE T RIGHT MUN: PARADISE T

DEVILS HOLE RD
(T561) 0370/1918

GRANGE RD
0370/1843 (T559)

NAUMAN RD
(T613) 0370/1356

1 0 00169 0 03 1026+80 089958 FT
NAUMAN RD
(T613) 0370/0000

089951 FT
0370/0000 LENGTH(AH 3298 BK 2999)

PHOEBE SNOW RD
0360/0854 (PRDR)

086959 FT

086952 FT 1 0 00169 0 03 0997+29
0360/0000 LENGTH(AH 2999 BK 2931)

OTHER
0350/0656 OVERPASS IS RR X-ING

1 0 00169 0 03 0971+81 084028 FT
DEVILS HOLE RD
(T561) 0350/0000

084021 FT
0350/0000 LENGTH(AH 2931 BK 2472)

PHOEBE SNOW DR
0340/2385 (PRDR)

1 0 00169 0 03 0945+15 081556 FT
CRESTWOOD DR
(BORO) 0340/0000

081549 FT PARADISE
MOUNT POCONO B
0340/0000 LENGTH(AH 2472 BK 2164)

DIR: B TOTAL LEN: 19.194 MI. DIST: 05-4 SR: 940
LEFT MUN: MOUNT POCONO B RIGHT MUN: MOUNT POCONO B

			0330/0962	KNOX ST (BORO)
TO 0611/0420 SH (CONN)	0330/0138 079392 FT		079385 FT	1 0 00169 0 03 0920+73 POCONO BL (SR0611 SEG 0421/0222) (SR0611 SEG 0420/0225)
			INTER-BK	NC POCONO BL POCONO BL (SR0611 SEG 0420/0225) MFC BEGIN = C
			0330/0000	LTH AH 002164 BK 000100
POCONO BL (SR0611 SEG 0420/0561) STERLING RD (SR0196 SEG 0010/0000) NC POCONO BL	079392 FT INTER-AHD		079385 FT 7320/0000 INTER-AHD	LTH AH 000100 BK 003341 POCONO BL (SR0611 SEG 0421/0577) STERLING RD (SR0196 SEG 0010/0000)
POCONO BL (SR0611 SEG 0421/0577) (SR0611 SEG 0420/0561)	0311/3367		0310/3341	POCONO BL (SR0611 SEG 0420/0561) (SR0611 SEG 0421/0577)
(APRA) MT. POCONO INDUS PARK AV (BORO)	0311/1816		0310/1804	(APRA) MT. POCONO INDUS PARK AV (BORO)
MANOR VIEW AV (BORO)	0311/1422		0310/1417	MANOR VIEW AV (BORO)
			0310/0066	LC FROM OAK ST (CONN)
1 0 00169 0 02 0899+97 WAL-MART PLAZA (PRDR) OAK ST (BORO)	076025 FT		076044 FT	1 0 00169 0 02 0899+97 WAL-MART PLAZA (PRDR) OAK ST (BORO)
LENGTH(AH 3367 BK 2854)	0311/0000		0310/0000	LENGTH(AH 3341 BK 2838)
INDUSTRIAL PARK RD (BORO) MT POCONO PLAZA DR				INDUSTRIAL PARK RD (BORO) MT POCONO PLAZA DR

DIR: B TOTAL LEN: 19.194 MI. DIST: 05-4 SR: 940
LEFT MUN: MOUNT POCONO B RIGHT MUN: MOUNT POCONO B

(PRDR)			(PRDR)
	0301/2162	0300/2158	
LC FROM INDUSTRIAL RD			
(CONN)	0301/2058		
SHOPPING CENTER DRIVE			SHOPPING CENTER DRIVE
(PRDR)			(PRDR)
	0301/1257	0300/1237	
			MOUNT POCONO
		0300/0495	COOLBAUGH T
1 0 00169 0 02 0869+38 073171 FT			
HEATH LN			
(T645)		073206 FT	1 0 00169 0 02 0869+33
MOUNT POCONO			HEATH LN
COOLBAUGH T			(T645)
LENGTH(AH 2854 BK 2740)	0301/0000	0300/0000	LENGTH(AH 2838 BK 2700)
SUMMIT AV			
(T401)	0291/2327		
TO/FROM SUMMIT AV			TO/FROM SUMMIT AV
(CONN)			(CONN)
COMMERCE ST			COMMERCE ST
(T679)			(T679)
	0291/1989	0290/2002	
			COOLBAUGH
		0290/0132	TOBYHANNA T
1 0 00169 0 02 0842+06 070431 FT		070506 FT	1 0 00169 0 02 0845+14
SPRUCE DR			SPRUCE DR
(T598)			(T598)
HARVEST LN			HARVEST LN
(T679)			(T679)
LENGTH(AH 2740 BK 0908)	0291/0000	0290/0000	LENGTH(AH 2700 BK 0932)
BMSEN 45/0940/0280/0000	0281/0228	0280/0228	BMSEN 45/0940/0280/0000
1 0 00169 0 02 0831+87 069523 FT			
SR4009			
BMSBG 45/0940/0280/0000		069574 FT	1 0 00169 0 02 0831+87
COOLBAUGH			SR4009
TOBYHANNA T			BMSBG 45/0940/0280/0000
LENGTH(AH 0908 BK 2103)	0281/0000	0280/0000	LENGTH(AH 0932 BK 2406)
			RAMP B RD
		0270/1710	(SR8028 SEG 0020/0925)
RAMP D RD			

DIR: B TOTAL LEN: 19.194 MI. DIST: 05-4 SR: 940
LEFT MUN: TOBYHANNA T RIGHT MUN: TOBYHANNA T

(SR8028 SEG 0260/0000) 0271/1650
RAMP C RD
(SR8028 SEG 0250/1229) 0271/1215

1 0 00169 0 02 0811+90 067420 FT
LENGTH(AH 2103 BK 2458) 0271/0000

TO 8021/0750 SH
(CONN) 0261/1174
RAMP I-2 RD
(SR8021 SEG 0750/0000)
RAMP 8021/0010 RD
(SR8021 SEG 0010/0866) 0261/1119
BMSEN 45/0940/0260/0767 0261/0983
0 0 00000 0 00 0000+00
I-380 NB
BMSBG 45/0940/0260/0767 0261/0739

RAMP G-2 RD
(SR8021 SEG 0510/0000) 0261/0338
RAMP H-2 RD
(SR8021 SEG 0500/0774) 0261/0212
1 0 00169 0 02 0780+94 064962 FT
NC POCONO SUMMIT RD
STILLWATER DR
(PRDR)
LONG POND RD
(SR4002 SEG 0190/2612)

MFC BEGIN = C
LENGTH(AH 2458 BK 3250) 0261/0000

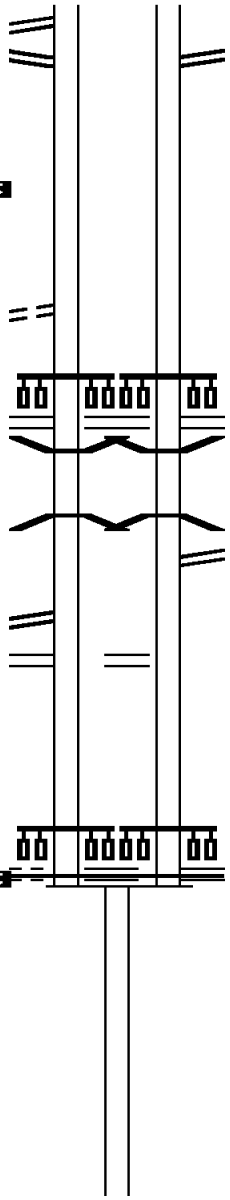

RAMP E RD
0270/1226 (SR8028 SEG 0010/0000)

067168 FT 1 0 00169 0 02 0808+16
0270/0000 LENGTH(AH 2406 BK 2206)

RAMP I-2 RD
(SR8021 SEG 0750/0000)
RAMP F-2 RD
(SR8021 SEG 0010/0866)
0260/1131
0260/1011 BMSEN 45/0940/0260/0767
0 0 00000 0 00 0000+00
I-380 NB
0260/0767 BMSBG 45/0940/0260/0767
RAMP E-2 RD
0260/0572 (SR8021 SEG 0250/0000)

RAMP H-2 RD
0260/0218 (SR8021 SEG 0500/0774)
064962 FT 1 0 00169 0 02 0780+94
NC POCONO SUMMIT RD
STILLWATER DR
(PRDR)
LONG POND RD
(SR4002 SEG 0190/2612)

MFC BEGIN = C
0260/0000 LENGTH(AH 2206 BK 3250)

061712 FT

061712 FT 1 0 00169 0 02 0754+69
0250/0000 LENGTH(AH 3250 BK 3613)

DIR: B TOTAL LEN: 19.194 MI. DIST: 05-4 SR: 940
LEFT MUN: TOBYHANNA T RIGHT MUN: TOBYHANNA T

			0240/1135	FROM PANTHER LN (CONN) PANTHER LN (PRDR)
			0240/1059	
	058099 FT		058099 FT	1 0 00169 0 02 0729+51 SUNSET STRIP RD (PRDR)
			S 0240/0000	LENGTH(AH 3613 BK 1476)
1 0 00169 0 01 0684+92 TANGLEWOOD DR (T253)	056623 FT		056623 FT	
	0230/0000		S 0230/0000	LENGTH(AH 1476 BK 3163)
			0220/1820	DEER PATH LN (PRDR)
			0220/0017	BMSEN 45/0940/0220/0000
	053460 FT		053460 FT	1 0 00169 0 01 0657+02 SHORT RUN CREEK BMSBG 45/0940/0220/0000
			S 0220/0000	LENGTH(AH 3163 BK 2128)
SHORT LN (T259)	0210/2045			
	051332 FT		051332 FT	1 0 00169 0 01 0635+93 SULLIVAN TR (SR4004 SEG 0180/3508)
			S 0210/0000	LENGTH(AH 2128 BK 3755)

DIR: B TOTAL LEN: 19.194 MI. DIST: 05-4 SR: 940
LEFT MUN: TOBYHANNA T RIGHT MUN: TOBYHANNA T

LEFT		RIGHT
MILLER DR (T642)	0200/1201	0200/1201 PAXMONT DR (T634)
	047577 FT	047577 FT 1 0 00169 0 01 0598+30
		JOYCE LN (T633)
		S 0200/0000 LENGTH(AH 3755 BK 2379)
	045198 FT	045198 FT 1 0 00169 0 01 0574+82
		S 0190/0000 LENGTH(AH 2379 BK 2470)
		POCONO CREST RD (T657)
WARNERTOWN RD (SR0423 SEG 0010/0000)	0180/1889	0180/1889
OLD ROUTE 940 RD (T644)	0180/1531	
LC TO/FROM OLD RTE 940 (CONN)	0180/1287	
		HEMLOCK HILL RD
		0180/1072 (T645)
	042728 FT	042728 FT 1 0 00169 0 01 0549+53
		S 0180/0000 LENGTH(AH 2470 BK 2456)
		0170/0802 BMSEN 45/0940/0170/0777
		0 0 00000 0 00 0000+00
		BEAVER CREEK
		0170/0777 BMSBG 45/0940/0170/0777
	040272 FT	040272 FT 1 0 00169 0 01 0525+09
		S 0170/0000 LENGTH(AH 2456 BK 2625)
		STONEY HOLLOW RD
		0160/1443 (T580)

DIR: B TOTAL LEN: 19.194 MI. DIST: 05-4 SR: 940
LEFT MUN: TOBYHANNA T RIGHT MUN: TOBYHANNA T

			SHORE DR
		0160/1096	(PRDR)
		0160/0054	BMSEN 45/0940/0160/0000
	037647 FT	037647 FT	1 0 00169 0 01 0499+33
			UPPER TUNKHANNOCK CREEK
			BMSBG 45/0940/0160/0000
		5 0160/0000	LENGTH(AH 2625 BK 2504)
ALTEMOSE RD (T646)	0150/1683		
OLD RT 0940 RD (T644)	0150/0192		
	035143 FT	035143 FT	1 0 00169 0 01 0474+25
			ICE HOUSE RD
			(T627)
		5 0150/0000	LENGTH(AH 2504 BK 2518)
		RBR	
		0140/0986	BMSEN 45/0940/0140/0882
			1 0 00169 0 01 0457+98
		RBR	P3
			TOBYHANNA CK (POCONO LK
		0140/0882	BMSBG 45/0940/0140/0882
	032625 FT	032625 FT	1 0 00169 0 01 0449+16
		5 0140/0000	LENGTH(AH 2518 BK 2432)
			SHORE DR
		0130/1505	(PRDR)
BRADYS LAKE RD (TWP)	0130/0464		
	030193 FT	030193 FT	1 0 00169 0 01 0424+83
		5 0130/0000	LENGTH(AH 2432 BK 2499)

DIR: B TOTAL LEN: 19.194 MI. DIST: 05-4 SR: 940
LEFT MUN: TOBYHANNA T RIGHT MUN: TOBYHANNA T

			0120/0031 BMSEN 45/0940/0120/0000
	027694 FT		027694 FT 1 0 00169 0 01 0399+85
			WAGNERS RUN
			BMSBG 45/0940/0120/0000
			S 0120/0000 LENGTH(AH 2499 BK 2509)
	025185 FT		025185 FT 1 0 00169 0 01 0375+61
			S 0110/0000 LENGTH(AH 2509 BK 2592)
			WAGNER FOREST DR
		==	0100/1638 (PRDR)
LAKE LN (PRDR) TO 4003/0010 SH (CONN)	0100/1018	==	
SPUR RD (SR4003 SEG 0010/0000)	0100/0799	==	
	022593 FT		022593 FT 1 0 00169 0 01 0349+05
			DEEP RUN CK.
			STRUCTURE LENGTH 10 FT
			BMSID 45/0940/0100/0000
			S 0100/0000 LENGTH(AH 2592 BK 2856)
SPUR RD (SR4005 SEG 0010/0000)	0090/1696	==	
	019737 FT		019737 FT 1 0 00169 0 01 0320+08
			S 0090/0000 LENGTH(AH 2856 BK 2317)
SHERWOOD DR (PRDR)	0080/0774	==	
	017420 FT		017420 FT 1 0 00169 0 01 0295+04

DIR: B TOTAL LEN: 19.194 MI. DIST: 05-4 SR: 940
LEFT MUN: TOBYHANNA T RIGHT MUN: TOBYHANNA T

				BACK RD
				(PRDR)
		==	S 0080/0000	LENGTH(AH 2317 BK 2590)
ONOCOP DR				
(PRDR)	0070/1448	==		
		RBR		
			0070/1358	BMSEN 45/0940/0070/1313
				0 0 00000 0 00 0000+00
				P3
		RBR		DAVEY RUN
			0070/1313	BMSBG 45/0940/0070/1313
	014830 FT		014830 FT	1 0 00169 0 01 0271+15
				ROBYN LN
				(TWP)
		==	S 0070/0000	LENGTH(AH 2590 BK 2610)
OREGON TR				
(PRDR)	0060/1258	==		
	012220 FT		012220 FT	1 0 00169 0 01 0245+05
			S 0060/0000	LENGTH(AH 2610 BK 3044)
				ROBYN LN
		==	0050/1787	(TWP)
				CAMELOT DR
		==	0050/1281	(T411)
	009176 FT		009176 FT	1 0 00169 0 01 0223+51
				SIR BRADFORD RD
				(T406)
		==	S 0050/0000	LENGTH(AH 3044 BK 1788)
				RED RUN
				STRUCTURE LENGTH 8 FT
			0040/1692	BMSID 45/0940/0040/1692

DIR: B TOTAL LEN: 19.194 MI. DIST: 05-4 SR: 940
LEFT MUN: TOBYHANNA T RIGHT MUN: TOBYHANNA T

			SIR BRADFORD RD
		0040/0912	(T406)
	007388 FT	007388 FT	1 0 00169 0 01 0195+37
			MEADOW RD
			(PRDR)
		0040/0000	LENGTH(AH 1788 BK 2739)
PINE RD (PRDR)	0030/2184		
KIMBERLY DR (PRDR)	0030/1091	0030/1091	OLD FARM RD (PRDR)
	004649 FT	004649 FT	1 0 00169 0 01 0169+72
			SR 0115 SH
			(SR0115 SEG 0360/0000)
		0030/0000	LENGTH(AH 2739 BK 2665)
			LILAC DR
		0020/0343	(T501)
	001984 FT	001984 FT	1 0 00408 0 00 0020+12
			RAINBOW LN
			(T502)
		0020/0000	LENGTH(AH 2665 BK 1984)
GROUSE DR (PRDR)	0010/1466		
			COLONY DR
		0010/1413	(PRDR)
		0010/0127	BMSEN 45/0940/0010/0000
	000000 FT	000000 FT	1 0 00408 0 00 0000+00
			NC SR 0940 SH
		REF-BK	SR 0940 SH
			(SR0940 SEG 0190/1474)
			TOBYHANNA CK
			BMSBG 45/0940/0010/0000
			MFC BEGIN = C
			BK-CARBON (13)
		0010/0000	LENGTH(AH 1984 BK 0000)

DIR: B TOTAL LEN: .851 MI. DIST: 05-4 SR: 903
LEFT MUN: TUNKHANNOCK T RIGHT MUN: TUNKHANNOCK T

SR 0115 SH
(SR0115 SEG 0280/0000)
TO/FROM 0115/0280 SH
(CONN)

004493 FT
0020/1809
0020/1617

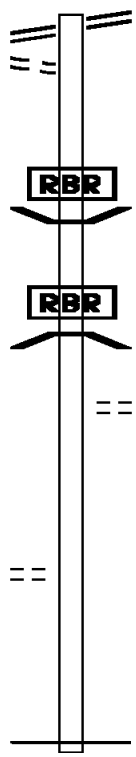

004493 FT SR 0115 SH
0020/1809 (SR0115 SEG 0280/0000)

0020/0020 BMSEN 45/0903/0020/0000
002684 FT 1 0 00550 0 00 0026+45
P3
KEIPER RUN CREEK
BMSBG 45/0903/0020/0000
S 0020/0000 LENGTH(AH 1809 BK 2684)

BRIER CREST WOODS
0010/2046 (PRDR)

002684 FT

HENNING RD
(T629)

0010/0029
000000 FT

000000 FT 1 0 00550 0 00 0000+00
NC SR 0903 SH
REF-BK NORTH ST
(SR0903 SEG 0340/2766)
MFC BEGIN = D
BK-CARBON (13)
S 0010/0000 LENGTH(AH 2684 BK 0000)

DIR: B TOTAL LEN: 17.588 MI. DIST: 05-4 SR: 715
LEFT MUN: PARADISE T RIGHT MUN: PARADISE T

092863 FT

PRES ROOSEVELT RD
(PRDR)

0340/0433

090642 FT

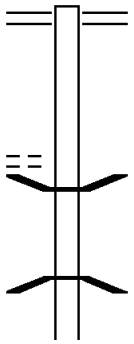

092863 FT PARADISE VALLEY RD
0340/2221 (SR0191 SEG 0290/0000)

0340/0008 BMSEN 45/0715/0340/0000
090642 FT 2 0 45026 0 00 0072+46
T.ANALOMINK
BMSBG 45/0715/0340/0000
S 0340/0000 LENGTH(AH 2221 BK 2172)

DIR: B TOTAL LEN: 17.588 MI. DIST: 05-4 SR: 715
LEFT MUN: PARADISE T RIGHT MUN: PARADISE T

	088470 FT		088470 FT 2 0 45026 0 00 0050+35
			0330/0000 LENGTH(AH 2172 BK 2500)
HUNTERS FARM RD (T607)	0320/0587		
	085970 FT		085970 FT 2 0 45026 0 00 0025+18
			PARADISE
			POCONO T
			0320/0000 LENGTH(AH 2500 BK 2528)
			SYLVAN CASCADE RD
			0310/1662 (T543)
	083442 FT		083442 FT 2 0 45026 0 00 0000+00
			CLUB HOUSE RD
CLUB HOUSE RD (SR0314 SEG 0130/2535)	0310/0000		(SR1002 SEG 0010/0000)
			0310/0000 LENGTH(AH 2528 BK 3405)
			0300/2806 BMSEN 45/0715/0300/2795
			2 0 45023 0 00 0182+49
			T.ANALOMINK
			0300/2795 BMSBG 45/0715/0300/2795
2 0 45023 0 00 0154+26	080037 FT		080037 FT
ALPINE LAKE RD (T541)	0300/0000		0300/0000 LENGTH(AH 3405 BK 2147)
			0290/1650 BMSEN 45/0715/0290/1636
			0 0 00000 0 00 0000+00
			T.ANALOMINK
			0290/1636 BMSBG 45/0715/0290/1636
			PRINCESS PINE LN

DIR: B TOTAL LEN: 17.588 MI. DIST: 05-4 SR: 715
LEFT MUN: POCONO T RIGHT MUN: POCONO T

		==	0290/0978	(PRDR)
2 0 45023 0 00 0134+64	077890 FT		077890 FT	
MAPLE ROCK LN				
(PRDR)	0290/0000	==	S 0290/0000	LENGTH(AH 2147 BK 3596)
		==	0280/1726	CHERRY LANE CHURCH RD (T534)
2 0 45023 0 00 0096+85	074294 FT		074294 FT	
POST HILL RD				
(T570)	0280/0000	==	S 0280/0000	LENGTH(AH 3596 BK 3693)
SHINE HILL RD				
(T536)	0270/2386	==		
		==	0270/2064	JONATHANS WY (PRDR)
				DRAINAGE STRUCTURE LENGTH 7 FT
		>-<	0270/0081	BMSID 45/0715/0270/0035
	070601 FT		070601 FT	2 0 45023 0 00 0060+13
			S 0270/0000	LENGTH(AH 3693 BK 2349)
2 0 45023 0 00 0036+10	068252 FT		068252 FT	
MUNCH DR				
(T772)	0260/0000	==	S 0260/0000	LENGTH(AH 2349 BK 3608)

DIR: B TOTAL LEN: 17.588 MI. DIST: 05-4 SR: 715
LEFT MUN: POCONO T RIGHT MUN: POCONO T

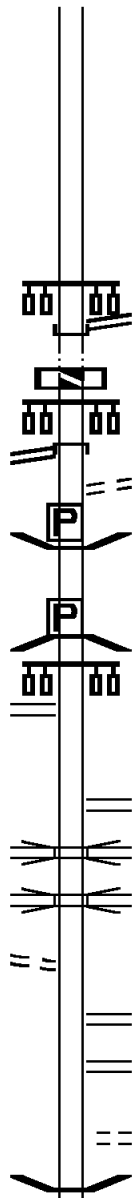

	064644 FT	064644 FT	2 0 45023 0 00 0000+00
			JONAS RD
			(SR0611 SEG 0280/1724)
		INTER-BK	JONAS RD
			(SR0611 SEG 0280/1724)
		0250/0000	LTH AH 003608 BK 000100
	064644 FT	064644 FT	
		7244/0000	LTH AH 000100 BK 000718
		INTER-AHD	JONAS RD
JONAS RD			(SR0611 SEG 0280/2086)
(SR0611 SEG 0280/2086)	0240/0718	0240/0718	
			TO 0611/0280 SH
		0240/0600	(CONN)
			BMSEN 45/0715/0240/0238
		0240/0301	BRIDGE POSTED (TONS)
			0 0 00000 0 00 0000+00
			SGL 21 COMB 25
			POCONO CREEK
		0240/0238	BMSBG 45/0715/0240/0238
2 0 45024 0 00 0007+14	063926 FT	063926 FT	
SULLIVAN TR RD			
(SR4004 SEG 0010/0000)	0240/0000	0240/0000	LENGTH(AH 0718 BK 2061)
			RAMP F-1 RD
		0230/0863	(SR8008 SEG 0500/0706)
			I- 80 EB
		0230/0694	OP ID 45/0080/2984/0319
			I- 80 WB
		0230/0545	OP ID 45/0080/2985/0368
1 1 03759 0 00 0056+00	061865 FT	061865 FT	
HILL MOTOR LODGE RD			
(T634)	0230/0000	0230/0000	LENGTH(AH 2061 BK 2221)
			RAMP C-1 RD
		0220/2116	(SR8008 SEG 0750/0679)
			RAMP E-1 RD
		0220/2091	(SR8008 SEG 0760/0000)
			SUMMIT RESORT
		0220/1458	(PRDR)
		0220/0637	BMSEN 45/0715/0220/0624

DIR: B TOTAL LEN: 17.588 MI. DIST: 05-4 SR: 715
LEFT MUN: POCONO T RIGHT MUN: POCONO T

LEFT		RIGHT	
			1 1 03759 0 00 0039+84
			TR.POCONO CK
		0220/0624	BMSBG 45/0715/0220/0624
1 1 03759 0 00 0033+66 059644 FT		059644 FT	
RAILROAD DR			
(T601)	0220/0000	0220/0000	LENGTH(AH 2221 BK 3486)
LC TO NORTH COMM COLLEG			
(CONN)	0210/1711		
			WARNER RD
NORTHAMPTON COMM COLLEG			(SR4012 SEG 0010/0000)
(PRDR)	0210/1622	0210/1622	
LC FROM NORTH COMM COLL			
(CONN)	0210/1525		
			(APRA) ROADWAY EXPRESS
			PRIVATE DR
		0210/1290	(PRDR)
			POCONO
		0210/0114	JACKSON T
1 1 03760 0 00 0247+10 056158 FT		056158 FT	
POSSINGER DR			
(T485)	0210/0000	0210/0000	LENGTH(AH 3486 BK 3014)
1 1 03760 0 00 0216+90 053144 FT		053144 FT	SINGER AV
WALLINGFORD RD			(T607)
(T603)	0200/0000	0200/0000	LENGTH(AH 3014 BK 2813)
		0190/2351	BMSEN 45/0715/0190/2332
			0 0 00000 0 00 0000+00
			REEDER RUN
		0190/2332	BMSBG 45/0715/0190/2332
			REEDERS RUN RD
		0190/2027	(T492)
CHURCH RD			
(T500)	0190/1777		
MOUNTAIN RD			

DIR: B TOTAL LEN: 17.588 MI. DIST: 05-4 SR: 715
LEFT MUN: JACKSON T RIGHT MUN: JACKSON T

```
(SR4010 SEG 0090/1782)  0190/1099

1 1 03760 0 00 0188+66 050331 FT                 050331 FT
MOUNTAIN SPRINGS DR
(T483)                  0190/0000                0190/0000 LENGTH(AH 2813 BK 2768)
                                                          HEMLOCK RD
                                                 0180/2079 (TWP )

CENTER RD
(T481)                  0180/0694
                                                          HAY RD
                                                 0180/0257 (T481)
                                                 0180/0021 BMSEN 45/0715/0180/0000
                        047563 FT                047563 FT 1 1 03760 0 00 0161+02
                                                          T.APPENZELL
                                                          BMSBG 45/0715/0180/0000
                                                 0180/0000 LENGTH(AH 2768 BK 2627)

                                                          TWIN LAKE RD
                                                 0170/0032 (PRDR)
1 1 03760 0 00 0134+92 044936 FT                 044936 FT
DOLL RD
(T486)                  0170/0000                0170/0000 LENGTH(AH 2627 BK 3532)

CAYS RD
(TWP )                  0160/0156
1 1 03760 0 00 0099+63 041404 FT                 041404 FT NEOLA RD
MILLER DR                                                 (SR3021 SEG 0110/1943)
(T488)                  0160/0000                0160/0000 LENGTH(AH 3532 BK 1351)
ANGLEMIRE DR
(TWP )                  0150/0943
```

DIR: B TOTAL LEN: 17.588 MI. DIST: 05-4 SR: 715
LEFT MUN: JACKSON T RIGHT MUN: JACKSON T

	040053 FT		040053 FT 1 1 03760 0 00 0085+92 NC SR 0715 SH S 0150/0000 LENGTH(AH 1351 BK 2534)
		==	MILLER RD (SOUTH) 0140/1194 (T678)
MOUNTAIN RD (SR4010 SEG 0010/0000)	0140/0511		0140/0019 BMSEN 45/0715/0140/0000
	037519 FT		037519 FT 1 1 03760 0 00 0060+81 T.APPENZELL BMSBG 45/0715/0140/0000 S 0140/0000 LENGTH(AH 2534 BK 3340)
	034179 FT		034179 FT 1 1 03760 0 00 0027+48 STERLING RD (T677) == S 0130/0000 LENGTH(AH 3340 BK 2359)
HARROW DR (T660)	0120/2073	== ==	HARVEST DR 0120/2073 (T662)
YOKE TE (T651)	0120/0896	== ==	FLAIL DR 0120/0896 (T664)
		==	CHATHAM HILL RD 0120/0254 (T647)
	031820 FT		031820 FT 1 1 03760 0 00 0003+93 NC REEDERS RD
JACKSON VIEW RD (T612)	0120/0000	==	S 0120/0000 LENGTH(AH 2359 BK 1714)
			JACKSON 0110/0650 CHESTNUTHILL T MILL RACE STRUCTURE LENGTH 8 FT

DIR: B TOTAL LEN: 17.588 MI. DIST: 05-4 SR: 715
LEFT MUN: CHESTNUTHILL T RIGHT MUN: CHESTNUTHILL T

		0110/0193	BMSID 45/0715/0110/0193
			BMSEN 45/0715/0110/0092
		0110/0115	BRIDGE POSTED (TONS)
			0 0 00000 0 00 0000+00
			SGL 15 COMB
			MCMICHAELS
		0110/0092	BMSBG 45/0715/0110/0092
2 0 45042 0 01 0234+80 030106 FT		030106 FT	
HYPSIE GAP RD			
(T633) 0110/0000		0110/0000	LENGTH(AH 1714 BK 2854)
SUGAR HOLLOW RD			
(SR3016 SEG 0150/1247) 0100/2541			
			TODD LN
		0100/1768	(PRDR)
2 0 45041 0 00 0272+63 027252 FT		027252 FT	
POSSINGER FARM LN			
(T639) 0100/0000		0100/0000	LENGTH(AH 2854 BK 2558)
2 0 45041 0 00 0247+05 024694 FT		024694 FT	CAMP AKIBA RD
WHITE CHURCH RD			(SR3026 SEG 0010/0000)
(T474) 0090/0000		0090/0000	LENGTH(AH 2558 BK 3690)
		0080/3185	BMSEN 45/0715/0080/3174
			2 0 45041 0 00 0241+88
			T.MCMICHAEL
		0080/3174	BMSBG 45/0715/0080/3174
WOODS CS			
(T725) 0080/2037			
			BMSEN 45/0715/0080/1382
		0080/1430	BRIDGE POSTED (TONS)
			2 0 45041 0 00 0223+91
			SGL 15 COMB
			MCMICHAELS C
		0080/1382	BMSBG 45/0715/0080/1382
			ROBINWOOD DR
		0080/1107	(PRDR)

DIR: B TOTAL LEN: 17.588 MI. DIST: 05-4 SR: 715
LEFT MUN: CHESTNUTHILL T RIGHT MUN: CHESTNUTHILL T

	021004 FT		021004 FT 2 0 45041 0 00 0209+66 0080/0000 LENGTH(AH 3690 BK 2420) RISING HILL DR 0070/1856 (T506)
	018584 FT		018584 FT 2 0 45041 0 00 0185+16 SMITH HILL RD (SR3024 SEG 0010/0000) 0070/0000 LENGTH(AH 2420 BK 3558)
	015026 FT		015026 FT 2 0 45041 0 00 0149+35 0060/0000 LENGTH(AH 3558 BK 2595)
2 0 45041 0 00 0122+69 CAMP ALICE RD (T629)	012431 FT 0050/0000		012431 FT 0050/0000 LENGTH(AH 2595 BK 3186)
EVERGREEN HOLLOW RD (T439)	0040/1686		
			ROLLING PINES DR 0040/0775 (T640)
	009245 FT		009245 FT 2 0 45041 0 00 0092+36 0040/0000 LENGTH(AH 3186 BK 3438)

DIR: B TOTAL LEN: 17.588 MI. DIST: 05-4 SR: 715
LEFT MUN: CHESTNUTHILL T RIGHT MUN: CHESTNUTHILL T

LEFT		RIGHT
EFFORT NEOLA RD (TWP)	0030/2312	0030/2312 EFFORT NEOLA RD (TWP)
	005807 FT	005807 FT 2 0 45041 0 00 0058+95 COTTONTAIL LN (T449)
		S 0030/0000 LENGTH(AH 3438 BK 2030)
	RBR	
		0020/1823 BMSEN 45/0715/0020/1751 0 0 00000 0 00 0000+00 P3 MCMICHAEL CREEK
	RBR	
		0020/1751 BMSBG 45/0715/0020/1751
IDLEWOOD DR (T851)	0020/0864	
	003777 FT	003777 FT 2 0 45041 0 00 0037+52 LAKE MINEOLA RD (T378)
		S 0020/0000 LENGTH(AH 2030 BK 3777)
GOULD RD (T635)	0010/1940	
FIREHOUSE LN (PRDR)	0010/1245	
		SNYDER LN
		0010/0989 (PRDR)
		BOND LN
		0010/0427 (T418)
	000000 FT	000000 FT 2 0 45041 0 00 0000+00 NC SR 0715 SH
		SR 0209 SH (SR0209 SEG 0160/1008)
		MFC BEGIN = D
		S 0010/0000 LENGTH(AH 3777 BK 0000)

DIR: B TOTAL LEN: 25.980 MI. DIST: 05-4 SR: 611
LEFT MUN: COOLBAUGH T RIGHT MUN: COOLBAUGH T

136937 FT

FROM 8025/0500 SH
(CONN) 0530/3099

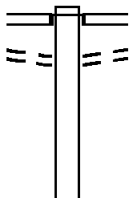

137177 FT
INTER-AHD SR 8025 SH
(SR8025 SEG 0750/0000)
SR 8025 SH
(SR8025 SEG 0500/2110)
SR 4013 SH
0530/3351 (SR4013 SEG 0010/0000)
TO 4013/0010 SH
0530/3099 (CONN)

DIR: B TOTAL LEN: 25.980 MI. DIST: 05-4 SR: 611
LEFT MUN: COOLBAUGH T RIGHT MUN: COOLBAUGH T

133586 FT

TO 0423/0140 SH
(CONN) 0521/0167

1 0 00168 0 01 1044+46 132870 FT
PROSPECT ST
(SR0423 SEG 0150/0000)

PROSPECT ST
(SR0423 SEG 0150/0000)
LENGTH(AH 0716 BK 1930) 0521/0000

BMSEN 45/0611/0510/0000 0511/0075
1 0 00168 0 01 1025+24 130940 FT
P3
TOBYHANNA CRK
BMSBG 45/0611/0510/0000
LENGTH(AH 1930 BK 2876) 0511/0000

LAUREL DR
(T591) 0501/1770

MAIN ST
(SR4008 SEG 0030/3264) 0501/1355

PAPER BIRCH LN
(TWP) 0501/0748

133826 FT 1 0 00168 0 01 1053+79
MFC BEGIN = C
0530/0000 LENGTH(AH 3351 BK 0699)

133127 FT 1 0 00168 0 01 1044+46
PROSPECT ST
(SR0423 SEG 0150/0000)

PROSPECT ST
(SR0423 SEG 0150/0000)
0520/0000 LENGTH(AH 0699 BK 1913)
TO 0423/0150 SH
0510/1760 (CONN)

0510/0075 BMSEN 45/0611/0510/0000
131214 FT 1 0 00168 0 01 1025+24
P3
TOBYHANNA CRK
BMSBG 45/0611/0510/0000
0510/0000 LENGTH(AH 1913 BK 2858)

LAUREL DR
0500/1778 (T591)

MAIN ST
0500/1360 (SR4008 SEG 0030/3264)

TO 4008/0030 SH
0500/1140 (CONN)
PAPER BIRCH LN
0500/0748 (TWP)

MUNICIPAL DR
0500/0553 (TWP)

DIR: B TOTAL LEN: 25.980 MI. DIST: 05-4 SR: 611
LEFT MUN: COOLBAUGH T RIGHT MUN: COOLBAUGH T

LEFT		RIGHT
MUNICIPAL DR (TWP)	0501/0548	
LC TO VETERANS DR (CONN)	0501/0135	
1 0 00168 0 01 0993+94 128064 FT		128356 FT 1 0 00168 0 01 0993+61
VETERANS DR (TWP)		VETERANS DR (TWP)
LENGTH(AH 2876 BK 1539)	0501/0000	0500/0000 LENGTH(AH 2858 BK 1563)
LC FROM VETERANS DR (CONN)	0491/1440	
1 0 00168 0 01 0981+00 126525 FT		126793 FT 1 0 00168 0 01 0981+00
MFC BEGIN = C		MFC BEGIN = C
LENGTH(AH 1539 BK 2165)	0491/0000	0490/0000 LENGTH(AH 1563 BK 2165)
		0484/1576 BMSEN 45/0611/0484/1490
		1 0 00168 0 01 0974+28
		READING, BLUE MOUNTA RR
		0484/1490 BMSBG 45/0611/0484/1490
		LAUREL DR
		0484/0902 (TWP)
	124360 FT	124628 FT 1 0 00168 0 01 0959+38
		CAYUGA DR (TWP)
		0484/0000 LENGTH(AH 2165 BK 2275)
		HEMLOCK DR
		0480/2049 (T625)
	122085 FT	122353 FT 1 0 00168 0 01 0936+63
SUSSEX DR (T658)	0480/0000	VILLAGE: TOBYHANNA
		0480/0000 LENGTH(AH 2275 BK 2165)
DREXEL RD (T660)	0470/1425	
KIPA LN (PRDR)	0470/1039	
WHITE ROCK LN (PRDR)	0470/0834	
		CROW PATH RD
		0470/0717 (PRDR)
CLEAR RUN ELEMENTARY SC (GOVT)	0470/0130	

DIR: B TOTAL LEN: 25.980 MI. DIST: 05-4 SR: 611
LEFT MUN: COOLBAUGH T RIGHT MUN: COOLBAUGH T

	119920 FT		120188 FT 1 0 00168 0 01 0914+97
			0470/0000 LENGTH(AH 2165 BK 3345)
			CLEAR RUN
			STRUCTURE LENGTH 12 FT
			0460/2012 BMSID 45/0611/0460/2012
			SHARBAUGH RD
			0460/1622 (T634)
	116575 FT		116843 FT 1 0 00168 0 01 0884+22
			LC TO T625 RD
			(CONN)
			0460/0000 LENGTH(AH 3345 BK 2510)
TEGAWITHA RD			HEMLOCK DR
(T627)	0450/2329		0450/2329 (T625)
LC TO TEGAWITHA RD			
(CONN)	0450/2107		
TO CORPORATE CENTER DR			
(CONN)	0450/1440		
			FROM CORPORATE CENTER D
			0450/1412 (CONN)
			CORPORATE CENTER DR E/W
			(PRDR)
			0450/1329
FROM CORPORATE CENTER D			TO CORPORATE CENTER DR
(CONN)	0450/1200		0450/1200 (CONN)
HANGAR LN			
(T627)	0450/0911		
1 0 00168 0 01 0859+62	114065 FT		114333 FT
POCONO MT MUN. AIRPORT			
(GOVT)	0450/0000		0450/0000 LENGTH(AH 2510 BK 2637)
			BELMONT AV
			0440/1853 (T628)
			COOLBAUGH
			0440/0315 MOUNT POCONO B
			0440/0027 BMSEN 45/0611/0440/0000
	111428 FT		111696 FT 1 0 00168 0 01 0833+03

DIR: B TOTAL LEN: 25.980 MI. DIST: 05-4 SR: 611
LEFT MUN: MOUNT POCONO B RIGHT MUN: MOUNT POCONO B

			RED RUN BMSBG 45/0611/0440/0000
		0440/0000	LENGTH(AH 2637 BK 2564)
PRIVATE DRIVEWAY (PRDR)	0430/2032	0430/2032	(APRA) RIEHL QLTY STORA
WARD AV (PRDR)	0430/1215		
MURRAY ST (BORO)	0430/0545		
		0430/0342	LC FROM BELMONT AV (CONN)
MURRAY ST (BORO)	0430/0318		
		0430/0144	BELMONT AV (BORO)
	108864 FT	109132 FT	1 0 00168 0 01 0808+22 NC SR 0611 SH
		0430/0000	PINE HILL RD (BORO) MFC BEGIN = C LENGTH(AH 2564 BK 2350)
		0420/1061	TO/FROM 0196/0010 SH (CONN)
STERLING RD (SR0196 SEG 0010/0000) POCONO SUMMIT RD (SR0940 SEG 0310/3341) (SR0940 SEG 0311/3367)	0421/0577	0420/0561	STERLING RD (SR0196 SEG 0010/0000) POCONO SUMMIT RD (SR0940 SEG 0311/3367) (SR0940 SEG 0310/3341)
		0420/0351	FROM 0940/0330 SH (CONN)
POCONO BL (SR0940 SEG 0330/0000)	0421/0222	0420/0225	POCONO BL (SR0940 SEG 0330/0000)
1 0 00168 0 01 0786+84 MFC BEGIN = C LENGTH(AH 2347 BK 1683)	106517 FT 0421/0000	106782 FT 0420/0000	1 0 00168 0 01 0777+70 MFC BEGIN = C LENGTH(AH 2350 BK 1683)
CHURCH AV (BORO)	0410/1362		
CENTER AV (BORO)	0410/0908	0410/0908	SCHOOL DR (BORO)
		0410/0556	KINNEY AV (BORO)

DIR: B TOTAL LEN: 25.980 MI. DIST: 05-4 SR: 611
LEFT MUN: MOUNT POCONO B RIGHT MUN: MOUNT POCONO B

LEFT	RIGHT
1 0 00168 0 01 0764+25 104834 FT	105099 FT
FAIRVIEW AV	
(SR4007 SEG 0060/2618) 0410/0000	0410/0000 LENGTH(AH 1683 BK 1731)
	DELMAR ST
	0400/1360 (BORO)
FORK ST	
(BORO) 0400/1117	
	KNOB RD
	0400/1060 (BORO)
FORK ST	
(BORO) 0400/0577	
	OTHER
	0400/0278 OVERPASS IS RR X-ING
103103 FT	103368 FT 1 0 00168 0 00 0738+20
	NC POCONO BL
	MFC BEGIN = C
	0400/0000 LENGTH(AH 1731 BK 1462)
FOREST HILL	FOREST HILL
STRUCTURE LENGTH 9 FT	STRUCTURE LENGTH 9 FT
BMSID 45/0611/0390/0637 0391/0679	0390/0637 BMSID 45/0611/0390/0637
1 0 00168 0 00 0720+78 101661 FT	101906 FT 1 0 00168 0 00 0720+78
GRANGE RD	GRANGE RD
(T559)	(T559)
MOUNT POCONO	MOUNT POCONO
PARADISE T	PARADISE T
LENGTH(AH 1442 BK 3368) 0391/0000	0390/0000 LENGTH(AH 1462 BK 3394)
TRINITY HILL RD	
(T612) 0381/2189	
LC FOR TRINITY HILL RD	
(CONN) 0381/1972	
1 0 00168 0 00 0687+00 098293 FT	
TRINITY HILL RD	
(T563)	098512 FT 1 0 00168 0 00 0687+00
MEADOW SIDE RD	MEADOW SIDE RD
(T610)	(T610)
LENGTH(AH 3368 BK 2525) 0381/0000	0380/0000 LENGTH(AH 3394 BK 2508)
STRICKLANDS RD	STRICKLANDS RD
(T612) 0371/1922	0370/1936 (T612)

DIR: B TOTAL LEN: 25.980 MI. DIST: 05-4 SR: 611
LEFT MUN: PARADISE T RIGHT MUN: PARADISE T

LEFT		RIGHT	
WISCASSET RD (T621)	0371/1897	0370/1911	WISCASSET RD (T621)
ROCK RIDGE RD (T622)	0371/1635		
		0370/0132	LC FROM WOODLAND RD (CONN)
1 0 00168 0 00 0659+59 095768 FT (APRA) CONNAUGHT LABS		096004 FT	1 0 00168 0 00 0661+08 (APRA) CONNAUGHT LABS
WOODLAND RD (TBC)			WOODLAND RD (TBC)
LENGTH(AH 2525 BK 2393)	0371/0000	0370/0000	LENGTH(AH 2508 BK 2379)
		0360/2268	LC TO WOODLAND RD (CONN)
PARADISE POCONO T	0361/2003	0360/1956	PARADISE POCONO T
		093625 FT	1 0 00168 0 00 0636+16 MANOR DR (SR0314 SEG 0060/1815) POCONO PARADISE T
1 0 00168 0 00 0634+30 093375 FT MANOR DR (SR0314 SEG 0060/1815)			
LENGTH(AH 2393 BK 1353)	0361/0000	0360/0000	LENGTH(AH 2379 BK 1394)
		0350/1177	PARADISE POCONO T
FROM 0314/0060 SH (CONN)	0351/1094		
SWIFTWATER RD (SR0314 SEG 0070/0000)	0351/0209	0350/0231	SWIFTWATER RD (SR0314 SEG 0070/0000)
BMSEN 45/0611/0350/0000	0351/0045	0350/0045	BMSEN 45/0611/0350/0000
1 0 00168 0 00 0622+52 092022 FT SWIFTWATER BMSBG 45/0611/0350/0000		092231 FT	1 0 00168 0 00 0622+89 SWIFTWATER BMSBG 45/0611/0350/0000
LENGTH(AH 1353 BK 2947)	0351/0000	0350/0000	LENGTH(AH 1394 BK 2982)
		0340/1535	LC FROM DISCOVERY DR (CONN)
(APRA) SALK INSTITUTE R			(APRA) SALK INSTITUTE R

DIR: B TOTAL LEN: 25.980 MI. DIST: 05-4 SR: 611
LEFT MUN: POCONO T RIGHT MUN: POCONO T

DISCOVERY DR (PRDR)	0341/1385	0340/1450	DISCOVERY DR (PRDR)
		0340/1315	LC TO DISCOVERY DR (CONN)
		0340/0753	HILLTOP LOOP (PRDR)
HILLTOP LOOP (PRDR)	0341/0737		
1 0 00168 0 00 0588+57 089075 FT		089249 FT	1 0 00168 0 00 0584+46
LAUREL LOOP (T720)			LAUREL LOOP (T720)
LENGTH(AH 2947 BK 1357)	0341/0000	0340/0000	LENGTH(AH 2982 BK 1351)
WISCASSET DR (T629)	0335/0722	0334/0735	WISCASSET DR (T629)
(APRA) J T BUTZ ENTERPR PRIVATE DR (PRDR)	0335/0126	0334/0126	(APRA) J T BUTZ ENTERPR PRIVATE DR (PRDR)
0 0 00000 0 00 0000+00 087718 FT		087898 FT	0 0 00000 0 00 0000+00
WISCASSET DR NORTH (T629)			WISCASSET DR NORTH (T629)
LENGTH(AH 1357 BK 2885)	0335/0000	0334/0000	LENGTH(AH 1351 BK 2894)
WISCASSET DR (T629)	0331/2185	0330/2193	WISCASSET DR (T629)
SHEPARD LN (CONN)	0331/1295		
WISCASSET DR (T629)	0331/0734	0330/0733	WISCASSET DR (T629)
T.SCOTT RUN STRUCTURE LENGTH 12 FT BMSID 45/0611/0330/0614	0331/0589	0330/0614	T.SCOTT RUN STRUCTURE LENGTH 12 FT BMSID 45/0611/0330/0614
LINDEN CT (PRDR)	0331/0418		
LC TO WISCASSET DR (CONN)	0331/0270		
1 0 00168 0 00 0559+50 084833 FT		085004 FT	1 0 00168 0 00 0559+50
WISCASSET DR SOUTH (T629)			WISCASSET DR SOUTH (T629)
LENGTH(AH 2885 BK 2519)	0331/0000	0330/0000	LENGTH(AH 2894 BK 2536)
BROOKDALE RD (T577)	0321/1246	0320/1271	BROOKDALE RD (T577) ROSE ST

DIR: B TOTAL LEN: 25.980 MI. DIST: 05-4 SR: 611
LEFT MUN: POCONO T RIGHT MUN: POCONO T

		0320/0882	(PRDR)
SCOTRUN DR			SCOTRUN DR
(T339)	0321/0359	0320/0387	(T339)
BMSEN 45/0611/0320/0000	0321/0023	0320/0023	BMSEN 45/0611/0320/0000
1 0 00168 0 00 0527+02 082314 FT			
SCOTRUN AV			
(T628)		082468 FT	1 0 00168 0 00 0527+02
SCOTT RUN			SCOTT RUN
BMSBG 45/0611/0320/0000			BMSBG 45/0611/0320/0000
LENGTH(AH 2519 BK 2838)	0321/0000	0320/0000	LENGTH(AH 2536 BK 2847)
LC TO SCOTRUN AV			LC TO SCOTRUN AV
(CONN)	0311/2649	0310/2678	(CONN)
SCOTT RUN			SCOTT RUN
STRUCTURE LENGTH 25 FT			STRUCTURE LENGTH 25 FT
BMSID 45/0611/0310/1346	0311/1289	0310/1346	BMSID 45/0611/0310/1346
T.SCOTT RUN			T.SCOTT RUN
STRUCTURE LENGTH 11 FT			STRUCTURE LENGTH 11 FT
BMSID 45/0611/0310/0666	0311/0614	0310/0666	BMSID 45/0611/0310/0666
1 0 00168 0 00 0495+76 079476 FT		079621 FT	1 0 00168 0 00 0495+76
MFC BEGIN = C			MFC BEGIN = C
LENGTH(AH 2838 BK 2531)	0311/0000	0310/0000	LENGTH(AH 2847 BK 2531)
			SHINE HILL RD
		0300/2313	(T536)
		0300/1941	BMSEN 45/0611/0300/1911
			0 0 00000 0 00 0000+00
			SCOTT RUN
		0300/1911	BMSBG 45/0611/0300/1911
SCOTRUN AV			
(T628)	0300/1641		
			LOWER SCOTRUN AV
		0300/1591	(T627)
LC TO GREAT WOLF LODGE			
(CONN)	0300/1310		
GREAT WOLF DR			
(PRDR)	0300/1200		
LC FROM GREAT WOLF LODG			
(CONN)	0300/1150		
RAMP A-1 RD			
(SR8006 SEG 0250/0000)	0300/0328		
FROM 8006/0260 SH			
(CONN)	0300/0058	0300/0058	
1 0 00168 0 00 0469+72 076945 FT		077090 FT	
RAMP B-1 RD			VILLAGE: SCOTT RUN
(SR8006 SEG 0260/1301)	0300/0000	0300/0000	LENGTH(AH 2531 BK 3145)

DIR: B TOTAL LEN: 25.980 MI. DIST: 05-4 SR: 611
LEFT MUN: POCONO T RIGHT MUN: POCONO T

			SCOTT RUN STRUCTURE LENGTH 28 FT
		0290/2006	BMSID 45/0611/0290/2006 LOWER SCOTRUN AV
		0290/1691	(T627) LC TO LOWER SCOTRUN AV
		0290/1532	(CONN)
1 0 00168 0 00 0438+18 073800 FT OUTLET LN (PRDR) 0290/0000		073945 FT S 0290/0000	ALDER AV (T430) LENGTH(AH 3145 BK 3532)
SR 0715 SH (SR0715 SEG 0240/0718) 0280/2086 FROM 0715/0240 SH (CONN) 0280/1998		0280/2086	
		0280/1724	SR 0715 SH (SR0715 SEG 0250/0000)
LC TO TANNERSVILLE PZ (CONN) 0280/0574 TANNERSVILLE PLAZA (PRDR) 0280/0500 LC FROM TANNERSVILLE PZ (CONN) 0280/0410		0280/0500	
		0280/0099 0280/0050	FISH HILL RD (T537) LEARN RD (T625) BMSEN 45/0611/0280/0031 0 0 00000 0 00 0000+00 TANNERSVILLE
1 0 00168 0 00 0406+76 070268 FT OLD MILL RD (T537) 0280/0000		0280/0031 070413 FT S 0280/0000	BMSBG 45/0611/0280/0031 LENGTH(AH 3532 BK 2563) LC TO LEARN RD
		0270/2513	(T625)
ALGER AV			

DIR: B TOTAL LEN: 25.980 MI. DIST: 05-4 SR: 611
LEFT MUN: POCONO T RIGHT MUN: POCONO T

(T630)	0270/1357		
	067705 FT	067850 FT	1 0 00168 0 00 0380+15
		0270/0000	LENGTH(AH 2563 BK 2347)
			CHERRY LANE RD
WARNER RD			(SR1001 SEG 0010/0000)
(SR4012 SEG 0030/1953)	0260/1572	0260/1572	
		0260/0978	BMSEN 45/0611/0260/0965
			0 0 00000 0 00 0000+00
			T.POCONO CK.
		0260/0965	BMSBG 45/0611/0260/0965
	065358 FT	065503 FT	1 0 00168 0 00 0354+20
			BULGERS RUN
			STRUCTURE LENGTH 23 FT
			BMSID 45/0611/0260/0000
		0260/0000	LENGTH(AH 2347 BK 3132)
STADDEN RD			
(T481)	0250/2307		
			LEARN RD
		0250/2225	(T625)
			CRANBERRY CK
			STRUCTURE LENGTH 18 FT
		0250/1855	BMSID 45/0611/0250/1855
			SERFAS DR
			(T311)
			BEEHLER RD
		0250/0904	(T626)
	062226 FT	062371 FT	1 0 00168 0 00 0324+59
		0250/0000	LENGTH(AH 3132 BK 3025)
			OLTMANNS-STRASSE RD
		0240/1045	(TWP)
			BARTONSVILLE AV
		0240/0671	(T625)
		0240/0067	BMSEN 45/0611/0240/0000

DIR: B TOTAL LEN: 25.980 MI. DIST: 05-4 SR: 611
LEFT MUN: POCONO T RIGHT MUN: POCONO T

	059201 FT		059346 FT 1 0 00168 0 00 0301+52
			POCONO CREEK
			BMSBG 45/0611/0240/0000
			0240/0000 LENGTH(AH 3025 BK 2169)
BARTON CR (T717)	0230/1891		
BARTON CR (T718)	0230/1438		
			SHADY LN
			0230/1414 (TWP)
GLENVIEW DR (TWP)	0230/0644		
1 0 00168 0 00 0273+25	057032 FT		057177 FT
GOLDEN SLIPPER RD (SR3028 SEG 0100/1632)	0230/0000		0230/0000 LENGTH(AH 2169 BK 2833)
			0220/2080 BMSEN 45/0611/0220/1943
			0 0 00000 0 00 0000+00
			POCONO CREEK
			0220/1943 BMSBG 45/0611/0220/1943
			BARTONSVILLE AV
RIMROCK DR (SR3023 SEG 0120/2629)	0220/0956		(T625)
			0220/0956
			POCONO
			0220/0558 HAMILTON T
1 0 00168 0 00 0244+20	054199 FT		054344 FT FRANTZ RD
TURTLE WALK LN			(T311)
(TWP)	0220/0000		0220/0000 LENGTH(AH 2833 BK 0737)
KIRK LN (TWP)	0214/0222		
	053462 FT		053607 FT 1 0 00168 0 00 0238+33
			NC SR 0611 SH
HAMILTON STROUD T	0214/0000		MFC BEGIN = C
			0214/0000 LENGTH(AH 0737 BK 1756)
LC TO SHOPPING CNTR (CONN)	0211/1234		
ENTRANCE TO SHOPPING CN (PRDR)			ENTRANCE TO SHOPPING CN (PRDR)
	0211/1167		0210/1167
LC FROM SHOPPING CNTR (CONN)	0211/1100		
			HAMILTON
			0210/1082 STROUD T
SIGN: 3 CHORD TRUSS			SIGN: 3 CHORD TRUSS

DIR: B TOTAL LEN: 25.980 MI. DIST: 05-4 SR: 611
LEFT MUN: STROUD T RIGHT MUN: STROUD T

LEFT			RIGHT	
BMSID 45/0611/0210/0300 TO 0033/0191 SH (CONN)	0211/0300		0210/0300	BMSID 45/0611/0210/0300
	0211/0174			
			0210/0117	LC FROM SHOPPING CENTER (CONN)
SR 0033 SH (SR0033 SEG 0190/0947) (SR0033 SEG 0191/0971)				SR 0033 SH (SR0033 SEG 0190/0947) (SR0033 SEG 0191/0971)
	0211/0040		0210/0040	
1 0 00168 0 00 0220+77 051706 FT ENTRANCE TO SHOPPING CN (PRDR)			051851 FT	1 0 00168 0 00 0220+77 ENTRANCE TO SHOPPING CN (PRDR)
SR 0033 SH (SR0033 SEG 0191/0971) (SR0033 SEG 0190/0947)				SR 0033 SH (SR0033 SEG 0191/0971) (SR0033 SEG 0190/0947)
LENGTH(AH 1756 BK 2669)	0211/0000	S	0210/0000 S	LENGTH(AH 1756 BK 2674)
			0200/2529	LC TO SHOPPING CENTER (CONN)
FROM 0033/0190 SH (CONN)	0201/2517			
SIGN: 3 CHORD TRUSS BMSID 45/0611/0200/2182	0201/2193			
			0200/2182	SIGN: 3 CHORD TRUSS BMSID 45/0611/0200/2182
LC TO COMMERCE BL (CONN)	0201/0854			
			0200/0847	LC FROM FRANTZ RD (CONN) COMMERCE BL (PRDR) FRANTZ RD (T494)
			0200/0739	
COMMERCE BL (PRDR)	0201/0726			
			0200/0632	LC TO FRANTZ RD (CONN)
LC FROM COMMERCE BL (CONN) FRANTZ RD (T494)	0201/0628			
	0201/0612			
LC TO BLUEBIRD RD (CONN)	0201/0104			
				LC FROM WIGWAM PARK RD

DIR: B TOTAL LEN: 25.980 MI. DIST: 05-4 SR: 611
LEFT MUN: STROUD T RIGHT MUN: STROUD T

		0200/0094	(CONN)
1 0 00168 0 00 0194+85 049037 FT		049177 FT	1 0 00168 0 00 0194+85
BLUEBIRD RD			BLUEBIRD DR
(T469)			(T469)
WIGWAM PARK RD			WIGWAM PARK RD
(T469)			(T469)
MFC BEGIN = C			MFC BEGIN = C
LENGTH(AH 2669 BK 3253)	0201/0000	0200/0000	LENGTH(AH 2674 BK 3253)
LC FROM BLUEBIRD DR			
(CONN)	0190/3115		
		0190/2636	BMSEN 45/0611/0190/2597
			0 0 00000 0 00 0000+00
			WIGWAM CREEK
		0190/2597	BMSBG 45/0611/0190/2597
			WIGWAM PARK RD
		0190/2116	(SR2018 SEG 0010/0000)
SHAFERS SCHOOL HOUSE RD			
(SR2005 SEG 0040/1993)	0190/1514	0190/1514	
			PIPHER LN
		0190/1350	(T642)
			(APRA) OFFICE ENTRANCE
			PENNDOT 5-4 MAINTENANCE
	POI	0190/0382	(GOVT)
			TERRACE DR
1 0 00168 0 00 0160+47 045784 FT		045924 FT	(T825)
APPLEGATE RD			
(T711)	0190/0000	0190/0000	LENGTH(AH 3253 BK 2684)
DOGWOOD RD			
(T711)	0180/1841		
			LC FROM POCONO COMMONS
		0180/1525	(CONN)
			POCONO COMMONS DR
			(PRDR)
		0180/1450	
			LC TO POCONO COMMONS DR
		0180/1294	(CONN)
WHITE STONE CORNERS RD			
(T498)	0180/1022		
	043100 FT	043240 FT	1 0 00168 0 00 0133+97
			MT VIEW DR
			(T736)
		0180/0000	LENGTH(AH 2684 BK 1395)

DIR: B TOTAL LEN: 25.980 MI. DIST: 05-4 SR: 611
LEFT MUN: STROUD T RIGHT MUN: STROUD T

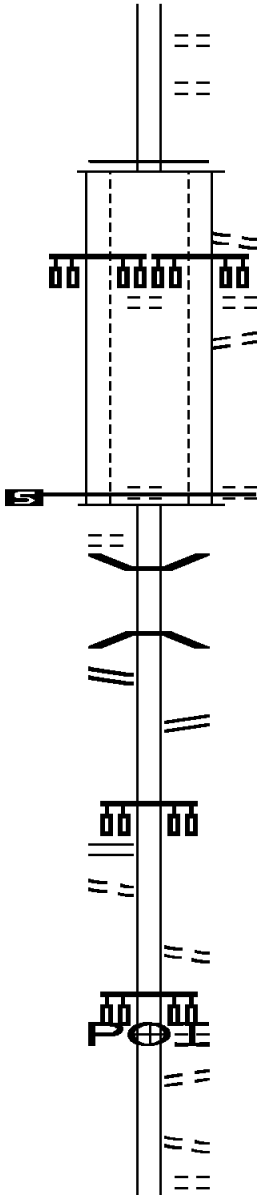

			SKINNER HILL RD
		0174/0615	(T805)
			LIFELINE RD
		0174/0186	(PRDR)
	041705 FT	041845 FT	1 0 00168 0 00 0119+81
			MFC BEGIN = C
		S 0174/0000	LENGTH(AH 1395 BK 1402)
			FROM RADIO DR
		0170/1009	(CONN)
RADIO DR			RADIO DR
(PRDR)			(PRDR)
	0171/0933	0170/0922	
			LC TO RADIO DR
		0170/0794	(CONN)
0 0 00000 0 00 0000+00	040297 FT	040443 FT	1 0 00168 0 00 0105+89
HELLER DR			HELLER DR
(T716)			(T716)
MFC BEGIN = C			MFC BEGIN = C
LENGTH(AH 1408 BK 2093)	0171/0000	S 0170/0000	LENGTH(AH 1402 BK 2093)
GAUNT RD			
(T706)	0160/1983		
		0160/1832	BMSEN 45/0611/0160/1791
			0 0 00000 0 00 0000+00
			RAMP 8012
		0160/1791	BMSBG 45/0611/0160/1791
RAMP A RD			
(SR8012 SEG 0250/1748)	0160/1336		
			RAMP B RD
		0160/0996	(SR8012 SEG 0500/0000)
1 0 00168 0 00 0084+55	038204 FT	038350 FT	
BRIDGE ST			
(SR2009 SEG 0010/2186)	0160/0000	S 0160/0000	LENGTH(AH 2093 BK 2675)
FROM 2009/0010 SH			
(CONN)	0150/2554		
			LC FROM SROUD MALL ENTR
		0150/2091	(CONN)
			(APRA) STROUD MALL
			STROUD MALL ENTRANCE
			(PRDR)
		0150/2024	
			LC TO STROUD MALL ENTR
		0150/1918	(CONN)
			LC FROM FIREHOUSE LN
		0150/1794	(CONN)
			FIREHOUSE LN
			(PRDR)

DIR: B TOTAL LEN: 25.980 MI. DIST: 05-4 SR: 611

LEFT MUN: STROUD T			RIGHT MUN: STROUD T	
			0150/1750	
				BIG MEADOW STRUCTURE LENGTH 14 FT
			0150/1654	BMSID 45/0611/0150/1654
				FLAGLER ST
			0150/0815	(T658)
FLAGLER ST (T691)	0150/0776			
	035529 FT		035675 FT	1 0 00168 0 00 0058+13
				CHIPPERFIELD DR (SR2011 SEG 0020/0000)
			0150/0000	LENGTH(AH 2675 BK 2787)
ROSEMOND AV (T493)	0140/2665			
EHLER ST (T500)	0140/2160			
				EHLER ST
			0140/2097	(T500)
				FLAGLER RUN STRUCTURE LENGTH 12 FT
			0140/1334	BMSID 45/0611/0140/1334
				MURPHY RUN RD
			0140/1228	(TWP)
	032742 FT		032888 FT	1 0 00168 0 00 0030+55
				PHILLIPS ST (SR2016 SEG 0010/0000) STROUD STROUDSBURG B
			0140/0000	LENGTH(AH 2787 BK 3024)
				SCOTT ST
			0130/1929	(BORO)
				THOMAS ST
			0130/1249	(BORO)
N TENTH ST (BORO)	0130/1206			
				SARAH ST (BORO)
SARAH ST (BORO)	0130/0579		0130/0579	
				MONROE ST

DIR: B TOTAL LEN: 25.980 MI. DIST: 05-4 SR: 611
LEFT MUN: STROUDSBURG B RIGHT MUN: STROUDSBURG B

LEFT		RIGHT	
		0130/0456	(BORO)
CHURCH AL (BORO)	0130/0218		
1 0 00168 0 00 0000+00	029718 FT	029864 FT	
MAIN ST (SR2012 SEG 0220/1336)		NC NORTH NINTH ST	MFC BEGIN = C
S NINTH ST (BORO)	0130/0000	0130/0000	LENGTH(AH 3024 BK 1098)
WILLIAMS ST (BORO)	0120/0964		
		0120/0719	UNKNOWN AL (BORO)
			EIGHTH ST (BORO)
		0120/0551	
	028620 FT	028766 FT	1 0 00166 0 00 0011+16
			SEVENTH ST (BORO)
		NC MAIN ST	
			MAIN ST (SR2012 SEG 0240/0000)
			MFC BEGIN = B
		0120/0000	LENGTH(AH 1098 BK 3288)
		0110/3035	BANK AL (BORO)
		NC S	SEVENTH ST
			ANN ST (BORO)
		0110/2820	
		0110/2659	BMSEN 45/0611/0110/2106
			1 0 00498 0 00 0032+25
			I-80 EB
		0110/2106	BMSBG 45/0611/0110/2106
			LENOX ST
		0110/1974	(BORO)
TO 8018/0020 SH (CONN)	0110/1603		
			RAMP C1-3 RD
		0110/1568	(SR8018 SEG 0020/0000)
			RAMP CD-3 RD
			(SR8018 SEG 0010/0903)
			BARRY ST
		0110/1551	(BORO)
FROM 8018/0010 SH (CONN)	0110/1475		
			ROBESON ST
		0110/1343	(BORO)
CLUB COURT RD (BORO)	0110/0974		BRYANT ST
		0110/0974	(BORO)

DIR: B TOTAL LEN: 25.980 MI. DIST: 05-4 SR: 611
LEFT MUN: STROUDSBURG B RIGHT MUN: STROUDSBURG B

LEFT		RIGHT	
			CLERMONT AV
		0110/0603	(BORO)
MORNINGSIDE AV			
(BORO)	0110/0333	0110/0333	
			UNKNOWN AL
		0110/0195	(BORO)
TO 0191/0080 SH			
(CONN)	0110/0083		
			NC PARK AV
1 0 00498 0 00 0032+25	025332 FT	025478 FT	BROAD ST
CHERRY LN			(SR0191 SEG 0090/0000)
(SR0191 SEG 0090/0000)	0110/0000	S 0110/0000	LENGTH(AH 3288 BK 2504)
	022828 FT	022974 FT	1 0 00498 0 00 0056+71
			GODFREY RIDGE DR
			(T409)
			STROUDSBURG
			STROUD T
		S 0100/0000	LENGTH(AH 2504 BK 2529)
GARDNER WY			
(T662)	0090/1863		
	020299 FT	020445 FT	1 0 00498 0 00 0083+05
		S 0090/0000	LENGTH(AH 2529 BK 3017)
1 0 00498 0 00 0113+69	017282 FT	017428 FT	STROUD
GREEN BRIAR RD			SMITHFIELD T
(T407)	0080/0000	S 0080/0000	LENGTH(AH 3017 BK 3681)

DIR: B TOTAL LEN: 25.980 MI. DIST: 05-4 SR: 611
LEFT MUN: SMITHFIELD T RIGHT MUN: SMITHFIELD T

GAP VIEW HOLLOW RD
(TWP) 0070/2399

MAPLE AV
(T647) 0070/1231

013601 FT

DELAWARE WATER GAP
SMITHFIELD T 0070/0000

FOXTOWN HILL RD
(SR2030 SEG 0010/0000) 0061/0992

FROM 0611/0060 SH
(CONN) 0061/0781

CROSSOVER RD
(CONN) 0061/0311
1 0 00498 0 00 0163+24 012432 FT
NC FOXTOWN HILL RD
MFC BEGIN = C
SMITHFIELD
DELAWARE WATER GAP B
LENGTH(AH 1169 BK 2688) 0061/0000

CHERRY VALLEY RD (TBK)
(BORO) 0050/1133
SHEPARD AV

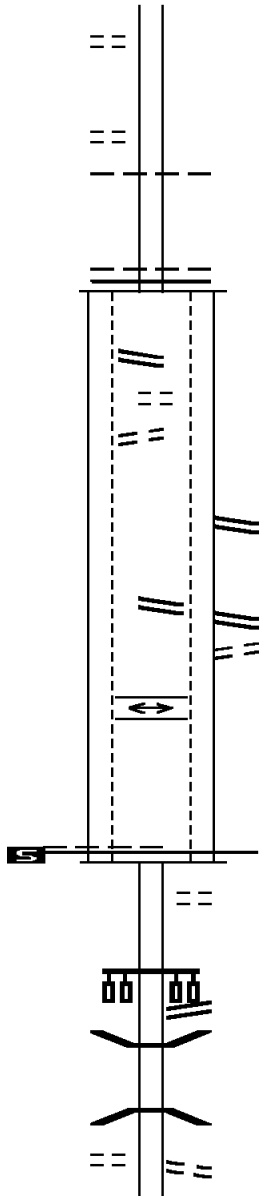

SMITHFIELD
0070/0663 DELAWARE WATER GAP B

013747 FT 1 0 00498 0 00 0137+24
MFC BEGIN = C
0070/0000 LENGTH(AH 3681 BK 1315)

TO 0611/0061 SH
0060/0949 (CONN)

FOXTOWN HILL RD
(SR2030 SEG 0010/0000)
0060/0776 (SR2030 SEG 0011/0000)
FOXTOWN HILL RD
(SR2030 SEG 0010/0422)
FOXTOWN HILL RD
0060/0725 (SR2030 SEG 0010/0422)
TO 2030/0010 SH
0060/0633 (CONN)
CROSSOVER RD
0060/0315 (CONN)

012432 FT 1 0 00498 0 00 0163+24
NC FOXTOWN HILL RD
MFC BEGIN = C
0060/0000 LENGTH(AH 1315 BK 2688)
WATERGAP VILLAGE RD
0050/2594 (PRDR)

BROAD ST
(SR2028 SEG 0010/0000)
0050/1453
0050/1440 BMSEN 45/0611/0050/1397
1 0 00166 0 03 0244+94
CHERRY CK.
0050/1397 BMSBG 45/0611/0050/1397
OAK ST
0050/1133 (BORO)

DIR: B TOTAL LEN: 25.980 MI. DIST: 05-4 SR: 611
LEFT MUN: DELAWARE WATER GAP B RIGHT MUN: DELAWARE WATER GAP B

```
(BORO)                    0050/0553    ==
CHURCH LN
(BORO)                    0050/0297    ==
                                                  DELAWARE AV
                                          ==   0050/0256 (BORO)
                          009744 FT            009744 FT 1 0 00166 0 03 0258+85
                                                  NC MAIN ST
                                                  WARING DR
MOUNTAIN RD                                       (BORO)
(BORO)                    0050/0000    ==  ==  S 0050/0000 LENGTH(AH 2688 BK 3120)

                          006624 FT            006624 FT 1 0 00166 0 03 0290+26
                                              S 0040/0000 LENGTH(AH 3120 BK 2488)

                          004136 FT            004136 FT 1 0 00166 0 03 0315+14
                                              S 0030/0000 LENGTH(AH 2488 BK 2502)

                          001634 FT            001634 FT 1 0 00166 0 03 0340+16
                                              S 0020/0000 LENGTH(AH 2502 BK 1634)

                          000000 FT            000000 FT 1 0 00166 0 03 0356+21
                                                  NC SR 0611 SH
                                              * REF-BK    SR 0611 SH
                                                  (SR0611 SEG 0680/3609)
                                                  MFC BEGIN = C
                                                   BK-NORTHAMPTON     (48)
                                              S 0010/0000 LENGTH(AH 1634 BK 0000)
```

DIR: B TOTAL LEN: 6.036 MI. DIST: 05-4 SR: 534
LEFT MUN: POLK T RIGHT MUN: POLK T

031871 FT

031871 FT SR 0209 SH
(SR0209 SEG 0040/1628)
0112/3128
BELTZVILLE DR
0112/2657 (SR3012 SEG 0030/3312)

LOWER MIDDLE CREEK RD
(T444)
0112/1128

0112/0045 BMSEN 45/0534/0102/2367
028743 FT
028743 FT 2 0 45045 0 00 0031+22
LITTLE CK.
BMSBG 45/0534/0102/2367
S 0112/0000 LENGTH(AH 3128 BK 2412)

026331 FT

026331 FT 2 0 45045 0 00 0055+51
S 0102/0000 LENGTH(AH 2412 BK 2452)

023879 FT

023879 FT 2 0 45045 0 00 0079+94
S 0092/0000 LENGTH(AH 2452 BK 3094)

JUNGLE RD
0082/1053 (PRDR)

020785 FT

020785 FT 2 0 45045 0 00 0110+88
DOTTERS CORNER RD

DIR: B TOTAL LEN: 6.036 MI. DIST: 05-4 SR: 534
LEFT MUN: POLK T RIGHT MUN: POLK T

				(T613)
			==	S 0082/0000 LENGTH(AH 3094 BK 2699)
			==	BRUCH RD
				0072/0212 (T614)
DORSHIMER RD				
(TWP)	0072/0116	==		
2 0 45045 0 00 0137+85	018086 FT			018086 FT
LC TO/FROM DORSHIMER RD				
(CONN)	0072/0000	==		S 0072/0000 LENGTH(AH 2699 BK 3607)
	014479 FT			014479 FT 2 0 45045 0 00 0173+92
				S 0062/0000 LENGTH(AH 3607 BK 2714)
2 0 45045 0 00 0202+32	011765 FT			011765 FT BARRY S RD
UPPER MIDDLECREEK RD				(T437)
(T437)	0052/0000	==	==	S 0052/0000 LENGTH(AH 2714 BK 3033)
			==	HOLLY LN
				0042/1774 (PRDR)
KESTEL DR				
(PRDR)	0042/1603	==		
KESTEL DR				
(PRDR)	0042/1442	==		
				ACORN DR

DIR: B TOTAL LEN: 6.036 MI. DIST: 05-4 SR: 534
LEFT MUN: POLK T RIGHT MUN: POLK T

		0042/1350	(PRDR)
			DAISY LN
		0042/0397	(PRDR)
2 0 45045 0 00 0232+65 008732 FT		008732 FT	
BIRD LN			
(PRDR)	0042/0000	0042/0000	LENGTH(AH 3033 BK 2993)
2 0 45045 0 00 0262+58 005739 FT		005739 FT	
JONAS RD			
(SR3016 SEG 0010/0000)	0032/0000	0032/0000	LENGTH(AH 2993 BK 3145)
			DOTTERS CORNER RD
		0022/3110	(T446)
MERIWILL LN			
(PRDR)	0022/1460		
			STONY RIDGE DR
		0022/0690	(PRDR)
			STONY RIDGE DR
		0022/0592	(PRDR)
			ROBIN HOOD LAKES RD
		0022/0104	(PRDR)
	002594 FT	002594 FT	2 0 45043 0 00 0025+94
		0022/0000	LENGTH(AH 3145 BK 2594)
	000000 FT	000000 FT	2 0 45043 0 00 0000+00
			NC SR 0534 SH
		REF-BK	SR 0534 SH
			(SR0534 SEG 0382/2401)
			MFC BEGIN = D
			BK-CARBON (13)
		0012/0000	LENGTH(AH 2594 BK 0000)

DIR: B TOTAL LEN: .097 MI. DIST: 05-4 SR: 507
LEFT MUN: COOLBAUGH T RIGHT MUN: COOLBAUGH T

000513 FT

TO 0435/0020 SH
(CONN)

0010/0121
000000 FT

SR 0435 SH
(SR0435 SEG 0021/0000) 0010/0000

000513 FT AH-WAYNE (63)
REF-AHD SR 0507 SH
0010/0513 (SR0507 SEG 0010/0000)

000000 FT 1 0 00254 0 00 0013+41
NC SR 0507 SH
RAMP A RD
(SR8027 SEG 0010/1211)
REF-BK SR 0435 SH
(SR0435 SEG 0020/0000)
MFC BEGIN = D
0010/0000 LENGTH(AH 0513 BK 0000)

DIR: B TOTAL LEN: 18.361 MI. DIST: 05-4 SR: 447
LEFT MUN: BARRETT TOWNSHIP T RIGHT MUN: BARRETT TOWNSHIP T

096944 FT

096944 FT AH-PIKE (51)
* REF-AHD PANTHER RD
0390/3346 (SR0447 SEG 0010/0000)

093598 FT

093598 FT 1 0 00458 0 00 0194+62
S 0390/0000 LENGTH(AH 3346 BK 3473)

090125 FT

090125 FT 1 0 00458 0 00 0169+89

DIR: B TOTAL LEN: 18.361 MI. DIST: 05-4 SR: 447
LEFT MUN: BARRETT TOWNSHIP T RIGHT MUN: BARRETT TOWNSHIP T

			5 0380/0000 LENGTH(AH 3473 BK 1681)
SPRUCE LAKE RETREAT RD (PRDR)	0370/0452	== ==	GRAVEL RD (T602)
			0370/0452
			0370/0017 BMSEN 45/0447/0370/0000
	088444 FT		088444 FT 1 0 00458 0 00 0142+93
			BRODHEAD CK.
			BMSBG 45/0447/0370/0000
			5 0370/0000 LENGTH(AH 1681 BK 3256)
SPRUCE LAKE RETREAT RD (PRDR)	0360/2153	==	
1 0 00458 0 00 0109+45	085188 FT		085188 FT
SKYHIGH LN (T618)	0360/0000	==	5 0360/0000 LENGTH(AH 3256 BK 2244)
		==	MILLER RD
			0350/2095 (T585)
1 0 00458 0 00 0088+00	082944 FT		082944 FT
LONG RD (T581)	0350/0000	==	5 0350/0000 LENGTH(AH 2244 BK 2307)
			0340/2114 BMSEN 45/0447/0340/2062
			0 0 00000 0 00 0000+00
			BRODHEAD CK.
			0340/2062 BMSBG 45/0447/0340/2062
1 0 00458 0 00 0064+66	080637 FT		080637 FT
GOLF DR (SR1017 SEG 0050/2931)	0340/0000	==	5 0340/0000 LENGTH(AH 2307 BK 1895)

DIR: B TOTAL LEN: 18.361 MI. DIST: 05-4 SR: 447
LEFT MUN: BARRETT TOWNSHIP T RIGHT MUN: BARRETT TOWNSHIP T

078742 FT

078742 FT 1 0 00458 0 00 0046+15
EVERGREEN LN
(T583)
S 0330/0000 LENGTH(AH 1895 BK 2090)

GLENMERE RD
(T612)

0320/0130
076652 FT

076652 FT 1 0 00458 0 00 0024+91
DUTCH HILL RD
(T602)
S 0320/0000 LENGTH(AH 2090 BK 2471)
0310/2433 BMSEN 45/0447/0310/2395
0 0 00000 0 00 0000+00
LEAVITTS BR.
0310/2395 BMSBG 45/0447/0310/2395

OLD CANADENSIS HILL RD
(T610)

0310/0487
074181 FT

074181 FT 1 0 00458 0 00 0000+00
NC SR 0447 SH
SKY TOP RD
(SR0390 SEG 0080/0000)
S 0310/0000 LENGTH(AH 2471 BK 1369)

0300/0153 BMSEN 45/0447/0300/0122
1 0 00324 0 01 0516+80
GOOSE POND
0300/0122 BMSBG 45/0447/0300/0122
072812 FT

072812 FT 1 0 00324 0 01 0515+69
UPPER SEESE HILL RD
(TBC)
S 0300/0000 LENGTH(AH 1369 BK 2505)

DIR: B TOTAL LEN: 18.361 MI. DIST: 05-4 SR: 447
LEFT MUN: BARRETT TOWNSHIP T RIGHT MUN: BARRETT TOWNSHIP T

	070307 FT		070307 FT 1 0 00324 0 01 0490+70
			S 0290/0000 LENGTH(AH 2505 BK 2246)
SPRUCE CABIN RD (T571)	0280/0969	==	
	068061 FT		068061 FT 1 0 00324 0 01 0468+05
			S 0280/0000 LENGTH(AH 2246 BK 1245)
			0270/0398 BMSEN 45/0447/0270/0331
			1 0 00324 0 00 0449+49
			SPRUCE CABIN RUN
			0270/0331 BMSBG 45/0447/0270/0331
	066816 FT		066816 FT 1 0 00324 0 00 0446+13
			PRICE BROS POND RD
			(T619)
		==	S 0270/0000 LENGTH(AH 1245 BK 2558)
	064258 FT		064258 FT 1 0 00324 0 00 0420+20
			S 0260/0000 LENGTH(AH 2558 BK 2078)
MILL CREEK RD (SR1008 SEG 0050/2808)	0250/0927	==	
			LC FROM T579
		==	0250/0246 (CONN)
	062180 FT		062180 FT 1 0 00324 0 00 0396+50
			LOWER SEESE HILL RD
			(T579)
		==	S 0250/0000 LENGTH(AH 2078 BK 2530)
	059650 FT		059650 FT 1 0 00324 0 00 0373+97
			LUCKY RUN

DIR: B TOTAL LEN: 18.361 MI. DIST: 05-4 SR: 447
LEFT MUN: BARRETT TOWNSHIP T RIGHT MUN: BARRETT TOWNSHIP T

			STRUCTURE LENGTH 12 FT
			BMSID 45/0447/0240/0000
		S 0240/0000	LENGTH(AH 2530 BK 2798)
			BEARTOWN RD
		0230/2325	(T598)
			BARRETT TOWNSHIP
		0230/2073	PRICE T
1 0 00324 0 00 0345+95	056852 FT	056852 FT	SNOW HILL RD
CLARK RD			(SR1010 SEG 0010/0000)
(T533)	0230/0000	S 0230/0000	LENGTH(AH 2798 BK 3130)
			SPORTSMEN DR
		0220/1809	(PRDR)
	053722 FT	053722 FT	1 0 00324 0 00 0314+59
			TOWNSHIP 0566 RT
			(T566)
		S 0220/0000	LENGTH(AH 3130 BK 2434)
	051288 FT	051288 FT	1 0 00324 0 00 0290+13
		S 0210/0000	LENGTH(AH 2434 BK 2733)
		0200/0043	BMSEN 45/0447/0200/0000
	048555 FT	048555 FT	1 0 00324 0 00 0262+94
			STONY RUN
			BMSBG 45/0447/0200/0000
		S 0200/0000	LENGTH(AH 2733 BK 3795)

DIR: B TOTAL LEN: 18.361 MI. DIST: 05-4 SR: 447
LEFT MUN: PRICE T RIGHT MUN: PRICE T

	044760 FT		044760 FT 1 0 00324 0 00 0224+90
			S 0190/0000 LENGTH(AH 3795 BK 2391)
ALPINE MTN SKI ENTR RD (PRDR)	0180/1632	==	
			0180/0021 BMSEN 45/0447/0180/0000
	042369 FT		042369 FT 1 0 00324 0 00 0201+00
			POPLAR RUN
			BMSBG 45/0447/0180/0000
			S 0180/0000 LENGTH(AH 2391 BK 3658)
			LAUREL RUN RD
		==	0170/3120 (FRST)
			MANZANEDO RD
		==	0170/0280 (T529)
			0170/0021 BMSEN 45/0447/0170/0000
	038711 FT		038711 FT 1 0 00324 0 00 0164+33
			PINE MT.RUN
			BMSBG 45/0447/0170/0000
			S 0170/0000 LENGTH(AH 3658 BK 2952)

DIR: B TOTAL LEN: 18.361 MI. DIST: 05-4 SR: 447
LEFT MUN: PRICE T RIGHT MUN: PRICE T

```
035759 FT                    035759 FT 1 0 00324 0 00 0134+34
                           S 0160/0000 LENGTH(AH 2952 BK 2567)

                             0150/1431 BMSEN 45/0447/0150/1338
                                       1 0 00324 0 00 0123+14
                                       T.BRODHEAD
                             0150/1420 BMSBG 45/0447/0150/1338
                                       CIRCLE H RD
                             0150/1367 (T528)

033192 FT                    033192 FT 1 0 00324 0 00 0108+67
                           S 0150/0000 LENGTH(AH 2567 BK 3644)

                             0140/0019 BMSEN 45/0447/0140/0000
029548 FT                    029548 FT 1 0 00324 0 00 0072+23
                                       LEAS RUN
                                       BMSBG 45/0447/0140/0000
                           S 0140/0000 LENGTH(AH 3644 BK 2158)

027390 FT                    027390 FT 1 0 00324 0 00 0050+65
                           S 0130/0000 LENGTH(AH 2158 BK 3054)

024336 FT                    024336 FT 1 0 00324 0 00 0019+65
                                       PRICE
```

DIR: B TOTAL LEN: 18.361 MI. DIST: 05-4 SR: 447
LEFT MUN: PRICE T RIGHT MUN: PRICE T

			STROUD T
		S	0120/0000 LENGTH(AH 3054 BK 1984)
			SPRING BROOK RD
		==	0110/0656 (PRDR)
			NC CREEK RD
			INTER-BK SR 0191 SH
1 0 00324 0 00 0000+00 022352 FT			022352 FT (SR0191 SEG 0240/0000)
SR 0191 SH			MFC BEGIN = D
(SR0191 SEG 0240/0000) 0110/0000 022352 FT		S	0110/0000 LTH AH 001984 BK 000100
			022352 FT
			7104/0000 LTH AH 000100 BK 002876
			INTER-AHD FIFTH ST
FIFTH ST			(SR0191 SEG 0190/0000)
(SR0191 SEG 0190/0000) 0100/2876			0100/2876
			TR.BRODHEAD
			STRUCTURE LENGTH 21 FT
			0100/2451 BMSID 45/0447/0100/2451
019476 FT			019476 FT 1 0 00497 0 00 0080+84
		S	0100/0000 LENGTH(AH 2876 BK 2580)
			BRUSHY MOUNTAIN RD
		==	0090/0707 (T512)
016896 FT			016896 FT 1 0 00497 0 00 0055+57
		S	0090/0000 LENGTH(AH 2580 BK 2730)
			COBBLE LN
		==	0080/1913 (TWP)
			LEARN LN
		==	0080/1592 (T510)
			PINES WAY
		==	0080/1433 (PRDR)
MONROE HEIGHTS RD (T507) 0080/0883		==	

DIR: B TOTAL LEN: 18.361 MI. DIST: 05-4 SR: 447
LEFT MUN: STROUD T RIGHT MUN: STROUD T

```
                                014166 FT          014166 FT 1 0 00497 0 00 0028+16
MILL CREEK RD                                            NC SR 0447 SH
(SR2022 SEG 0030/2844)           0080/0000       S 0080/0000 LENGTH(AH 2730 BK 2773)

                                                           FAWN RD
                                                   0070/1735 (T508)
                                                   0070/0953 BMSEN 45/0447/0070/0916
                                                             1 0 00497 0 00 0009+15
                                                             SAMBO CREEK
                                                   0070/0916 BMSBG 45/0447/0070/0916
                                                             STROUD
                                                   0070/0339 EAST STROUDSBURG B
                                                             FROM 2012/0330 SH
                                                   0070/0091 (CONN)
                                011393 FT          011393 FT 1 0 00497 0 00 0000+00
                                                             COURTLAND ST
                                                             (SR2012 SEG 0330/0000)
                                                   0070/0000 LENGTH(AH 2773 BK 0826)
                                                             TO 2012/0330 SH
                                                   0060/0637 (CONN)
                                                             CRESTMONT RD
                                                   0060/0592 (BORO)
                                                             GRANDVIEW ST
                                                   0060/0364 (BORO)
SIXTH ST
(BORO)                           0060/0313
                                010567 FT          010567 FT 1 0 00167 0 01 0089+90
                                                             NC COURTLAND ST
COURTLAND ST
(SR2012 SEG 0320/2292)           0060/0000       S 0060/0000 LENGTH(AH 0826 BK 1678)
UNKNOWN AL
(BORO)                           0050/1498
CHESTNUT ST
(BORO)                           0050/1322

                                                             EAST STROUDSBURG
                                                   0050/0458 SMITHFIELD T
                                008889 FT          008889 FT 2 0 45059 0 00 0016+67
                                                             NC SIXTH ST
                                                             POOLE RD
                                                             (T634)
                                                   0050/0000 LENGTH(AH 1678 BK 2388)

                                                             POOLE RD
                                                   0040/1279 (T634)
```

DIR: B TOTAL LEN: 18.361 MI. DIST: 05-4 SR: 447
LEFT MUN: SMITHFIELD T RIGHT MUN: SMITHFIELD T

LEFT		RIGHT	
			E STROUDSBURG ELEM SCHO (PRDR)
		0040/0461	
		0040/0348	TO E STROUDSBURG ELEM S (CONN)
FRANKLIN HILL RD (T523)	0040/0035 006501 FT	006501 FT	2 0 45059 0 01 0044+33 FRANKLIN HILL RD (T659)
		5 0040/0000	LENGTH(AH 2388 BK 1585)
		0030/0785	THREE POINT GARDEN RD (T513)
SMITHFIELD EAST STROUDSBURG B	0030/0432		
EAST BROAD ST (T633)	0030/0423		
		0030/0223	WOODS RD (T537)
EAST STROUDSBURG SMITHFIELD T 2 0 45058 0 00 0050+33	0030/0017 004916 FT	004916 FT	
GAP VIEW HEIGHTS RD (BORO)	0030/0000	5 0030/0000	LENGTH(AH 1585 BK 2368)
PARKINSONS RD (TWP)	0020/1140		
PLAZA CT (PRDR)	0020/0498 002548 FT	0020/0498 002548 FT	SMITHFIELD TRAILER CT (PRDR) 2 0 45058 0 00 0025+07
		5 0020/0000	LENGTH(AH 2368 BK 2548)
		0010/1661	MOSIER FARM DR (PRDR)
EAST BROWN ST (SR2024 SEG 0040/3060)	0010/0314 000000 FT	000000 FT	2 0 45058 0 00 0000+00 NC INDEPENDENCE RD SEVEN BRIDGES RD (SR0209 SEG 0411/1541) (SR0209 SEG 0410/1478) MFC BEGIN = C
		5 0010/0000	LENGTH(AH 2548 BK 0000)

DIR: B TOTAL LEN: .232 MI. DIST: 05-4 SR: 435
LEFT MUN: COOLBAUGH T RIGHT MUN: COOLBAUGH T

AH-WAYNE (63)001226 FT
DRINKER PK REF-AHD *
(SR0435 SEG 0011/0000) 0021/0282
TO 0435/0010 SH
(CONN) 0021/0181

1 0 00168 0 02 1337+16 000944 FT
SR 0507 SH
(SR0507 SEG 0010/0000)

RAMP A RD
(SR8027 SEG 0010/1211)
MFC BEGIN = D
LENGTH(AH 0282 BK 0944) 0021/0000
FROM 0435/0021 SH
(CONN) 0010/0778

000000 FT

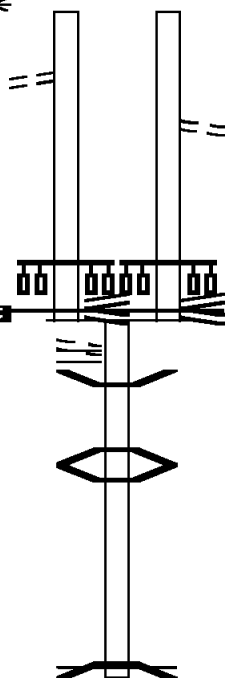

001226 FT
* REF-AHD DRINKER PK
0020/0282 (SR0435 SEG 0010/0000)

FROM 0507/0010 SH
0020/0070 (CONN)
000944 FT 1 0 00168 0 02 1337+16
SR 0507 SH
(SR0507 SEG 0010/0000)

RAMP A RD
(SR8027 SEG 0010/1211)
MFC BEGIN = D
0020/0000 LENGTH(AH 0282 BK 0944)
RAMP D RD
0010/0778 (SR8027 SEG 0750/0000)
0010/0492 BMSEN 45/0435/0010/0352
1 0 00254 0 00 0007+45
I- 380 NB
0010/0352 BMSBG 45/0435/0010/0352
0010/0139 BMSEN 45/0435/0010/0000
000000 FT 1 0 00254 0 00 0003+99
NC SR 0435 SH
* REF-BK SR 4015 SH
(SR4015 SEG 0010/0419)
I- 380 SB
BMSBG 45/0435/0010/0000
MFC BEGIN = D
0010/0000 LENGTH(AH 0944 BK 0000)

DIR: B TOTAL LEN: 12.819 MI. DIST: 05-4 SR: 423
LEFT MUN: COOLBAUGH T RIGHT MUN: COOLBAUGH T

067682 FT

067682 FT AH-WAYNE (63)
REF-AHD CARLTON RD
0270/2501 (SR0423 SEG 0010/0000)
17 MILE CK.
STRUCTURE LENGTH 12 FT
0270/2489 BMSID 45/0423/0270/2489

065181 FT

065181 FT 1 0 00561 0 00 0265+21
0270/0000 LENGTH(AH 2501 BK 2516)

062665 FT

062665 FT 1 0 00561 0 00 0240+53
STERLING RD

DIR: B TOTAL LEN: 12.819 MI. DIST: 05-4 SR: 423
LEFT MUN: COOLBAUGH T RIGHT MUN: COOLBAUGH T

			(SR0196 SEG 0150/0000)
		INTER-BK	STERLING RD
			(SR0196 SEG 0150/0000)
		S 0260/0000	LTH AH 002516 BK 000100
	062665 FT	062665 FT	
		7254/0000	LTH AH 000100 BK 002493
ANGELS RD		INTER-AHD	STERLING RD
(SR0196 SEG 0150/0041)	0250/2493	0250/2493	(SR0196 SEG 0150/0041)
			LARK DR
	==	0250/1017	(PRDR)
	060172 FT	060172 FT	1 0 00561 0 00 0215+38
		S 0250/0000	LENGTH(AH 2493 BK 2454)
			IDLEWILD DR
	==	0240/0867	(PRDR)
	057718 FT	057718 FT	1 0 00561 0 00 0190+60
		S 0240/0000	LENGTH(AH 2454 BK 2490)
	055228 FT	055228 FT	1 0 00561 0 00 0165+32
		S 0230/0000	LENGTH(AH 2490 BK 2488)
	052740 FT	052740 FT	1 0 00561 0 00 0140+44
		S 0220/0000	LENGTH(AH 2488 BK 2216)
CAMPGROUND RD			
(GOVT)	0210/0993 ==		

DIR: B TOTAL LEN: 12.819 MI. DIST: 05-4 SR: 423
LEFT MUN: COOLBAUGH T RIGHT MUN: COOLBAUGH T

	050524 FT			050524 FT 1 0 00561 0 00 0118+28
				S 0210/0000 LENGTH(AH 2216 BK 3695)
MAIN ENTRANCE RD (GOVT)	0200/2778	==		
MAIN ENTRANCE RD (GOVT)	0200/2698	==		
BOAT LAUNCH RD (GOVT)	0200/2439	==		
			==	0200/1896 MAINTENANCE WY (GOVT)
				0200/0770 BMSEN 45/0423/0200/0704 1 0 00561 0 00 0088+40 TOBYHANNA CK
				0200/0704 BMSBG 45/0423/0200/0704
SPILLWAY RD (GOVT)	0200/0503	==		
	046829 FT			046829 FT 1 0 00561 0 00 0081+31 LAKESIDE DR (SR4011 SEG 0040/2167)
			==	S 0200/0000 LENGTH(AH 3695 BK 3143)
	043686 FT			043686 FT 1 0 00561 0 00 0048+82
				S 0190/0000 LENGTH(AH 3143 BK 2429)
			==	0180/1398 TOBYHANNA VILLAGE APT R (GOVT)
HAP ARNOLD BL (GOVT)	0180/0881	POI		0180/0881 (APRA) TOBYHANNA ARMY D
			==	0180/0745 TOBYHANNA VILLAGE APT R (GOVT)
	041257 FT			041257 FT 1 0 00561 0 00 0024+20
				S 0180/0000 LENGTH(AH 2429 BK 2564)
MAPLE ST (T647)	0170/1767	==	==	0170/1767 MAPLE ST (T647)

DIR: B TOTAL LEN: 12.819 MI. DIST: 05-4 SR: 423
LEFT MUN: COOLBAUGH T RIGHT MUN: COOLBAUGH T

```
                                                  0170/0706 (AAR 264059U)#TRKS 01
                                                            GOODWIN ST
                                                  0170/0533 (T624)
1 0 00561 0 00 0000+00 038693 FT                  038693 FT
MAIN ST                                                   NC CHURCH ST
(SR4008 SEG 0020/1182)  0170/0000                S 0170/0000 LENGTH(AH 2564 BK 0460)
                                                            OAK ST
                                                  0160/0107 (T626)
                        038233 FT                 038233 FT 2 0 45089 0 00 0035+40
                                                          NC MAIN ST
                                                            MAIN ST
                                                            (SR4008 SEG 0030/0000)
                                                 S 0160/0000 LENGTH(AH 0460 BK 1398)


                                                            FROM 0611/0510 SH
                                                  0150/0160 (CONN)
                        036835 FT                 036835 FT 2 0 45037 0 01 0369+62
                                                            BELMONT AV
                                                            (SR0611 SEG 0520/0000)
BELMONT AV                                                  (SR0611 SEG 0521/0000)
(SR0611 SEG 0520/0000)
(SR0611 SEG 0521/0000)  0150/0000                S 0150/0000 LENGTH(AH 1398 BK 1978)
FROM 0611/0521 SH
(CONN)                  0140/1809


                                                 M0140/0872 CAVC          802
                                                            RAMP A RD
                                                  0140/0550 (SR8023 SEG 0010/1075)
                                                  0140/0230 BMSEN 45/0423/0140/0000
                        034857 FT                 034857 FT 2 0 45037 0 01 0346+50
                                                          NC PROSPECT ST
                                                            I- 380
                                                            BMSBG 45/0423/0140/0000
                                                 S 0140/0000 LENGTH(AH 1978 BK 3455)
                                                            TO 8023/0250 SH
                                                  0130/3222 (CONN)
                                                            RAMP B RD
                                                  0130/3122 (SR8023 SEG 0250/0000)
                                                            UNKNOWN RD
                                                  0130/2775 (PRDR)
```

DIR: B TOTAL LEN: 12.819 MI. DIST: 05-4 SR: 423
LEFT MUN: COOLBAUGH T RIGHT MUN: COOLBAUGH T

	031402 FT		0130/0015 BMSEN 45/0423/0130/0000 031402 FT 2 0 45037 0 01 0317+23 HUMMLER RUN BMSBG 45/0423/0130/0000 S 0130/0000 LENGTH(AH 3455 BK 2538)
SEVEN MILE RD (GOVT)	0120/1411	==	
ENTRANCE TO SHED (GOVT)	0120/1177	POI	0120/1177 (APRA) PENNDOT STOCKPIL
	028864 FT		028864 FT 2 0 45037 0 01 0291+85 S 0120/0000 LENGTH(AH 2538 BK 3196)
	025668 FT		0110/0097 BMSEN 45/0423/0110/0000 025668 FT 2 0 45037 0 00 0256+34 TOBYHANNA CREEK BMSBG 45/0423/0110/0000 S 0110/0000 LENGTH(AH 3196 BK 2347)
	023321 FT		023321 FT 2 0 45037 0 00 0232+44 S 0100/0000 LENGTH(AH 2347 BK 2785)
	020536 FT		020536 FT 2 0 45037 0 00 0204+59 S 0090/0000 LENGTH(AH 2785 BK 2439)

DIR: B TOTAL LEN: 12.819 MI. DIST: 05-4 SR: 423
LEFT MUN: COOLBAUGH T RIGHT MUN: COOLBAUGH T

018097 FT	018097 FT 2 0 45037 0 00 0180+20 S 0080/0000 LENGTH(AH 2439 BK 3121)
014976 FT	014976 FT 2 0 45037 0 00 0148+99 S 0070/0000 LENGTH(AH 3121 BK 2337)
012639 FT	COOLBAUGH 0060/0186 TOBYHANNA T 0060/0019 BMSEN 45/0423/0060/0000 012639 FT 2 0 45037 0 00 0125+45 KISTLER RUN BMSBG 45/0423/0060/0000 S 0060/0000 LENGTH(AH 2337 BK 1782)
010857 FT	010857 FT 2 0 45037 0 00 0107+63 S 0050/0000 LENGTH(AH 1782 BK 2444)
008413 FT	008413 FT 2 0 45037 0 00 0084+22 S 0040/0000 LENGTH(AH 2444 BK 2521) BLOCKHOUSE RD

DIR: B TOTAL LEN: 12.819 MI. DIST: 05-4 SR: 423
LEFT MUN: TOBYHANNA T RIGHT MUN: TOBYHANNA T

			0030/1691 (TWP)
CRESTVIEW LN (T230)	0030/1254		
DEER TRAIL RD (T211)	0030/0206		
	005892 FT		005892 FT 2 0 45037 0 00 0058+94
			GROSS DR (T200)
			0030/0000 LENGTH(AH 2521 BK 3317)
OVERLOOK LN (T233)	0020/2462		
			EVERGREEN RD
			0020/1378 (T201)
TUNKHANNOCK TR (T236)	0020/1091		
			WOODLAND AV
			0020/0667 (T209)
NAOMI PINES DR (T237)	0020/0327		
2 0 45037 0 00 0025+07	002575 FT		002575 FT
THIRD ST (T638)	0020/0000		0020/0000 LENGTH(AH 3317 BK 2575)
			BMSEN 45/0423/0010/2213
			0010/2247 BRIDGE POSTED (TONS)
			0 0 00000 0 00 0000+00
			SGL 15 COMB
			U.TUNK.CREEK
			0010/2213 BMSBG 45/0423/0010/2213
FIREHOUSE RD (T582)	0010/1781		
OLD ROUTE 940 RD (T644)	0010/0043		
	000000 FT		000000 FT 2 0 45037 0 00 0000+00
			NC WARNERTOWN RD
			SR 0940 SH
			(SR0940 SEG 0180/1889)
			INTER-BK POCONO CREST RD
			(T657)
			MFC BEGIN = D
			0010/0000 LENGTH(AH 2575 BK 0000)

DIR: B TOTAL LEN: 7.696 MI. DIST: 05-4 SR: 402
LEFT MUN: MIDDLE SMITHFIELD T RIGHT MUN: MIDDLE SMITHFIELD T

040636 FT

040636 FT AH-PIKE (51)
REF-AHD SR 0402 SH
0150/3157 (SR0402 SEG 0010/0000)

HOWEYTOWN RD
0150/2023 (PRDR)

037479 FT

037479 FT 1 0 00220 0 01 0374+65

DIR: B TOTAL LEN: 7.696 MI. DIST: 05-4 SR: 402
LEFT MUN: MIDDLE SMITHFIELD T RIGHT MUN: MIDDLE SMITHFIELD T

			5 0150/0000 LENGTH(AH 3157 BK 2449)
TIMBER MOUNTAIN DR (PRDR)	0140/0694	==	
	035030 FT		035030 FT 1 0 00220 0 01 0349+85
			5 0140/0000 LENGTH(AH 2449 BK 2744)
1 0 00220 0 01 0322+04	032286 FT		032286 FT
COURTRIGHT LN (T562)	0130/0000	==	5 0130/0000 LENGTH(AH 2744 BK 2708)
1 0 00220 0 01 0295+75	029578 FT		029578 FT
COURTRIGHT LN (T562)	0120/0000	==	5 0120/0000 LENGTH(AH 2708 BK 2957)
		==	ENTR TO RESICA FALLS (PRDR) 0110/2353
			0110/2282 BMSEN 45/0402/0110/2186 0 0 00000 0 00 0000+00 BIG BUSHKILL
			0110/2186 BMSBG 45/0402/0110/2186
FIRESTONE LN (T560)	0110/0719	==	
	026621 FT		026621 FT 1 0 00220 0 01 0266+11 T.B.BUSHKILL STRUCTURE LENGTH 8 FT BMSID 45/0402/0110/0000
			5 0110/0000 LENGTH(AH 2957 BK 3040)

DIR: B TOTAL LEN: 7.696 MI. DIST: 05-4 SR: 402
LEFT MUN: MIDDLE SMITHFIELD T RIGHT MUN: MIDDLE SMITHFIELD T

	023581 FT		023581 FT 1 0 00220 0 01 0234+97 S 0100/0000 LENGTH(AH 3040 BK 2431)
		==	0090/1268 CHATEAU DR (T560)
1 0 00220 0 01 0211+67 CASTLE DR (PRDR)	021150 FT 0090/0000	==	021150 FT S 0090/0000 LENGTH(AH 2431 BK 3035)
		==	0080/2872 CHATEAU DR (T560)
	018115 FT		018115 FT 1 0 00220 0 01 0181+55 TOM X RD (SR1009 SEG 0020/3202)
		==	S 0080/0000 LENGTH(AH 3035 BK 2684)
	015431 FT		015431 FT 1 0 00220 0 01 0155+32 S 0070/0000 LENGTH(AH 2684 BK 2725)
		==	0060/1546 GRAVEL RIDGE RD (T526)
SHERIFF LN (PRDR)	0060/1197	==	

DIR: B TOTAL LEN: 7.696 MI. DIST: 05-4 SR: 402
LEFT MUN: MIDDLE SMITHFIELD T RIGHT MUN: MIDDLE SMITHFIELD T

LC TO/FROM COOLBAUGH RD
(CONN) 0060/0124 ==
1 0 00220 0 01 0128+45 012706 FT ==
COOLBAUGH RD
(T630) 0060/0000 ==

012706 FT
S 0060/0000 LENGTH(AH 2725 BK 2038)

1 0 00220 0 01 0106+61 010668 FT
COLD SPRING RD
(T526) 0050/0000 ==

010668 FT
S 0050/0000 LENGTH(AH 2038 BK 2150)

008518 FT

008518 FT 1 0 00220 0 01 0085+11
S 0040/0000 LENGTH(AH 2150 BK 2916)

HERON POINT RD
(PRDR) 0030/2385 ==

== 0030/2642 OAK GROVE DR (T526)

1 0 00220 0 01 0056+60 005602 FT
WHITE HERON LAKE RD
(PRDR) 0030/0000 ==

== 0030/0553 W RUSSELL RIDGE RD (TWP)
005602 FT
S 0030/0000 LENGTH(AH 2916 BK 2708)

DIR: B TOTAL LEN: 7.696 MI. DIST: 05-4 SR: 402
LEFT MUN: MIDDLE SMITHFIELD T RIGHT MUN: MIDDLE SMITHFIELD T

			HUFFMAN HILL RD
		0020/1214	(T616)
NEWTON RUN DR (PRDR)	0020/0975		
	002894 FT	002894 FT	1 0 00220 0 01 0029+17
			MIDDLE SMITHFIELD
			SMITHFIELD T
		S 0020/0000	LENGTH(AH 2708 BK 2894)
			LC TO HUFFMAN HILL RD
		0010/1689	(CONN)
			HUFFMAN HILL RD
		0010/1548	(T616)
			MOUNTAIN LAKE RESORT RD
		0010/1015	(PRDR)
		0010/0946	BMSEN 45/0402/0010/0901
			1 0 00220 0 00 0009+21
			MARSHALLS CK
		0010/0901	BMSBG 45/0402/0010/0901
		0010/0321	BMSEN 45/0402/0010/0274
MARSHALLS CREEK RD (SR1007 SEG 0010/0000)	0010/0299		
			1 0 00220 0 00 0002+71
			MARSHALLS CK
		0010/0274	BMSBG 45/0402/0010/0274
		0010/0168	BMSEN 45/0402/0010/0132
			1 0 00220 0 00 0001+27
			POND CREEK
		0010/0132	BMSBG 45/0402/0010/0132
	000000 FT	000000 FT	1 0 00220 0 00 0000+00
		NC	RESICA FALLS RD
			MILFORD RD
			(SR2012 SEG 0410/0000)
			MFC BEGIN = C
		S 0010/0000	LENGTH(AH 2894 BK 0000)

DIR: B TOTAL LEN: 7.779 MI. DIST: 05-4 SR: 390
LEFT MUN: BARRETT TOWNSHIP T RIGHT MUN: BARRETT TOWNSHIP T

041075 FT

041075 FT AH-PIKE (51)
* REF-AHD PROMISED LAND RD
0160/1969 (SR0390 SEG 0010/0000)

DIR: B TOTAL LEN: 7.779 MI. DIST: 05-4 SR: 390
LEFT MUN: BARRETT TOWNSHIP T RIGHT MUN: BARRETT TOWNSHIP T

	039106 FT			039106 FT 2 0 45032 0 01 0105+00 5 0160/0000 LENGTH(AH 1969 BK 2529)
DUTCH HILL RD (T587)	0150/0410	==		
	036577 FT			0150/0043 BMSEN 45/0390/0150/0000 036577 FT 2 0 45032 0 00 0079+62 LEAVITTS BR. BMSBG 45/0390/0150/0000 5 0150/0000 LENGTH(AH 2529 BK 2396)
	034181 FT			034181 FT 2 0 45032 0 00 0055+53 5 0140/0000 LENGTH(AH 2396 BK 2391)
SKYTOP RD (PRDR)	0130/0904	==		
	031790 FT			031790 FT 1 1 05360 0 00 0074+87 5 0130/0000 LENGTH(AH 2391 BK 2777)
			==	0120/1727 SKY VILLAGE RD (PRDR)
FAIRWAY LN (PRDR)	0120/1450	==		
	029013 FT			029013 FT 1 1 05360 0 00 0048+65 5 0120/0000 LENGTH(AH 2777 BK 2484)
			==	0110/1698 SKYTOP MEADOWS DR (PRDR)

DIR: B TOTAL LEN: 7.779 MI. DIST: 05-4 SR: 390
LEFT MUN: BARRETT TOWNSHIP T RIGHT MUN: BARRETT TOWNSHIP T

LEAVITT RD
(PRDR) 0110/0757

026529 FT

026529 FT 1 1 05360 0 00 0024+99
S 0110/0000 LENGTH(AH 2484 BK 2519)

SKYVIEW LN
(PRDR) 0100/0430
1 1 05360 0 00 0000+00 024010 FT

024010 FT

VALERIE LN
(PRDR) 0100/0000
LC TO VALERIE LN
(CONN) 0090/2969

S 0100/0000 LENGTH(AH 2519 BK 3010)

021000 FT

021000 FT 2 0 45032 0 00 0025+01
S 0090/0000 LENGTH(AH 3010 BK 2525)

018475 FT

018475 FT 2 0 45032 0 00 0000+00
NC SKY TOP RD
SR 0447 SH
(SR0447 SEG 0310/0000)

S 0080/0000 LENGTH(AH 2525 BK 2551)
0070/2180 BMSEN 45/0390/0070/2171
1 0 00324 0 01 0555+94
BRODHEAD CK.
0070/2115 BMSBG 45/0390/0070/2171

VALLEY VIEW RD
(TWP) 0070/0825
OLD CANADENSIS HILL RD

DIR: B TOTAL LEN: 7.779 MI. DIST: 05-4 SR: 390
LEFT MUN: BARRETT TOWNSHIP T RIGHT MUN: BARRETT TOWNSHIP T

(T610)	0070/0731			
	015924 FT		015924 FT	1 0 00324 0 01 0555+94
				VILLAGE: MOUNTAINHOME
			S 0070/0000	LENGTH(AH 2551 BK 2235)
	013689 FT		013689 FT	1 0 00324 0 01 0578+29
			S 0060/0000	LENGTH(AH 2235 BK 1734)
				THOMPSON WY
		==	0050/1632	(PRDR)
				PRICES DR
		==	0050/0555	(T596)
GOLF DR (SR1017 SEG 0010/0000)	0050/0068			
	011955 FT		011955 FT	1 0 00324 0 01 0595+63
				LAUREL PINE RD
				(T596)
		==	S 0050/0000	LENGTH(AH 1734 BK 3273)
LEGION DR (T623)	0040/1288	==		
PLAYHOUSE LN (T607)	0040/0662	==		
1 0 00324 0 02 0636+80	008682 FT		008682 FT	
TRAILER CT (T617)	0040/0000	==	S 0040/0000	LENGTH(AH 3273 BK 2068)
				OAK LN
		==	0030/1711	(T616)
		RBR		
			0030/1025	BMSEN 45/0390/0030/0932
				1 0 00324 0 02 0649+48
		RBR		P3
				MILL CREEK
			0030/0932	BMSBG 45/0390/0030/0932
BRUTZMAN ET (T595)	0030/0839	== ==	0030/0839	SPRUCE CABIN RD (T621)

DIR: B TOTAL LEN: 7.779 MI. DIST: 05-4 SR: 390
LEFT MUN: BARRETT TOWNSHIP T RIGHT MUN: BARRETT TOWNSHIP T

			OAK ST
		0030/0050	(T575)
1 0 00324 0 02 0658+82 006614 FT		INTER-BK	SR 0191 SH
SR 0191 SH			(SR0191 SEG 0430/0000)
(SR0191 SEG 0430/0000) 0030/0000		S 0030/0000	LTH AH 002068 BK 000100
006614 FT		006614 FT	
		7024/0000	LTH AH 000100 BK 003477
		INTER-AHD	SR 0191 SH
			(SR0191 SEG 0380/0000)
			SR 0191 SH
			(SR0191 SEG 0380/0000)
		0020/3477	PARADISE T
FROM 0191/0380 SH			
(CONN) 0020/3377			
			WIND RIFT PL
		0020/1671	(TWP)
			WOOD ACRES DR
		0020/0414	(T623)
1 0 00171 0 01 0222+09 003137 FT		003137 FT	
KOERNER RD			
(T560) 0020/0000		S 0020/0000	LENGTH(AH 3477 BK 3137)
			T.PARADISE
			STRUCTURE LENGTH 8 FT
		0010/1236	BMSID 45/0390/0010/1236
BLACKBERRY DR			
(T625)			
PETERSON HILL RD			
(T614) 0010/1162			
000000 FT		000000 FT	1 0 00171 0 01 0190+50
			POCONO BL
			(SR0940 SEG 0390/1103)
		NC	PETERSON RD
POCONO BL			MFC BEGIN = C
(SR0940 SEG 0390/1103) 0010/0000		S 0010/0000	LENGTH(AH 3137 BK 0000)

DIR: N TOTAL LEN: 13.665 MI. DIST: 05-4 SR: 380
LEFT MUN: COOLBAUGH T RIGHT MUN: COOLBAUGH T

AH-WAYNE (63)072152 FT
SR 0380 SH REF-AHD *
(SR0380 SEG 0133/0000) 0131/1454

RAMP C RD
(SR8027 SEG 0500/0000) 0131/1121

PA 435
OP ID 45/0435/0010/0000 0131/0150
1 0 01002 0 00 1291+20 070698 FT
MILEPOST 013.00
LENGTH(AH 1454 BK 2638) 0131/0000

RAMP B RD
(SR8027 SEG 0250/1128) 0125/1765

CROSSOVER RD
(CONN) 0125/0691

1 0 01002 0 00 1263+93 068060 FT
LENGTH(AH 2638 BK 2574) 0125/0000

1 0 01002 0 00 1238+40 065486 FT
MILEPOST 012.00
LENGTH(AH 2574 BK 2616) 0121/0000

070459 FT
* REF-AHD SR 0380 SH
0130/1275 (SR0380 SEG 0132/0000)
RAMP D RD
0130/1057 (SR8027 SEG 0750/1126)

PA 435
0130/0049 OP ID 45/0435/0010/0352
069184 FT 1 0 01002 0 00 1279+31
MILEPOST 013.00
0130/0000 LENGTH(AH 1275 BK 2638)

RAMP A RD
0124/1497 (SR8027 SEG 0010/0000)

CROSSOVER RD
0124/0794 (CONN)

066546 FT 1 0 01002 0 00 1252+93
0124/0000 LENGTH(AH 2638 BK 2649)

063897 FT 1 0 01002 0 00 1226+52
MILEPOST 012.00
0120/0000 LENGTH(AH 2649 BK 2617)

DIR: N TOTAL LEN: 13.665 MI. DIST: 05-4 SR: 380
LEFT MUN: COOLBAUGH T RIGHT MUN: COOLBAUGH T

1 0 01002 0 00 1211+17 062870 FT
LENGTH(AH 2616 BK 2650) 0115/0000

061280 FT 1 0 01002 0 00 1202+34
0114/0000 LENGTH(AH 2617 BK 2659)

1 0 01002 0 00 1185+60 060220 FT
MILEPOST 011.00
LENGTH(AH 2650 BK 2652) 0111/0000

058621 FT 1 0 01002 0 00 1173+71
MILEPOST 011.00
0110/0000 LENGTH(AH 2659 BK 2658)

1 0 01002 0 00 1156+59 057568 FT
CROSSOVER RD
(CONN)
LENGTH(AH 2652 BK 2632) 0105/0000

055963 FT 1 0 01002 0 00 1149+51
CROSSOVER RD
(CONN)
0104/0000 LENGTH(AH 2658 BK 2654)

FRAME CABIN
STRUCTURE LENGTH 16 FT
BMSID 45/0380/0100/1170 0101/1162

FRAME CABIN
STRUCTURE LENGTH 16 FT
0100/1209 BMSID 45/0380/0100/1170

1 0 01002 0 00 1132+80 054936 FT
MILEPOST 010.00
LENGTH(AH 2632 BK 2675) 0101/0000

053309 FT 1 0 01002 0 00 1120+91
MILEPOST 010.00
0100/0000 LENGTH(AH 2654 BK 2662)

1 0 01002 0 00 1103+79 052261 FT
LENGTH(AH 2675 BK 2634) 0095/0000

050647 FT 1 0 01002 0 00 1094+20
0094/0000 LENGTH(AH 2662 BK 2656)

DIR: N TOTAL LEN: 13.665 MI. DIST: 05-4 SR: 380
LEFT MUN: COOLBAUGH T RIGHT MUN: COOLBAUGH T

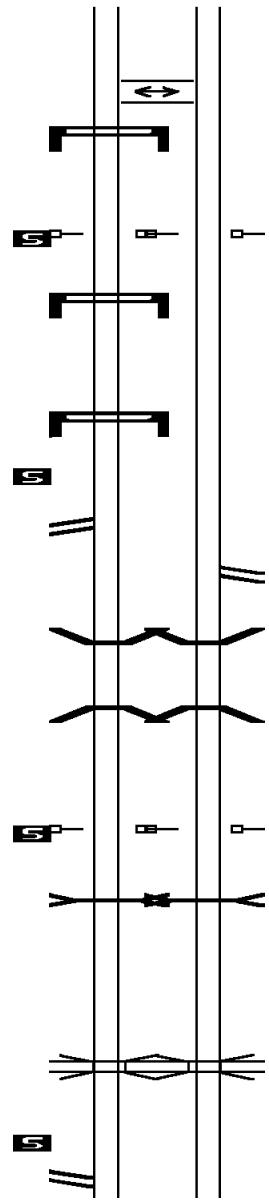

CROSSOVER RD			CROSSOVER RD
(CONN)	0091/1005	0090/1005	(CONN)
SIGN: CANTILEVER			
BMSID 45/0380/0091/0749	0091/0809		
1 0 01002 0 00 1080+00 049627 FT		047991 FT	1 0 01002 0 00 1068+14
MILEPOST 009.00			MILEPOST 009.00
LENGTH(AH 2634 BK 2602)	0091/0000	0090/0000	LENGTH(AH 2656 BK 2660)
SIGN: 4 CHORD TRUSS			
BMSID 45/0380/0085/1850	0085/1735		
SIGN: 4 CHORD TRUSS			
BMSID 45/0380/0085/0471	0085/0347		
1 0 01002 0 00 1053+08 047025 FT		045331 FT	1 0 01002 0 00 1041+74
LENGTH(AH 2602 BK 2633)	0085/0000	0084/0000	LENGTH(AH 2660 BK 2645)
SR 8025 SH			
(SR8025 SEG 0500/0000)	0081/2523		
			SR 8025 SH
		0080/2401	(SR8025 SEG 0750/1166)
BMSEN 45/0380/0081/1100	0081/1278	0080/1255	BMSEN 45/0380/0080/1094
0 0 00000 0 00 0000+00			0 0 00000 0 00 0000+00
SR8025/RAMPC			SR8025/RAMPC
BMSBG 45/0380/0081/1100	0081/1150	0080/1131	BMSBG 45/0380/0080/1094
1 0 01002 0 00 1030+00 044392 FT		042686 FT	1 0 01002 0 00 1015+31
MILEPOST 008.00			MILEPOST 008.00
LENGTH(AH 2633 BK 2658)	0081/0000	0080/0000	LENGTH(AH 2645 BK 2667)
HUMMLER RUN			HUMMLER RUN
STRUCTURE LENGTH 14 FT			STRUCTURE LENGTH 14 FT
BMSID 45/0380/0074/1891	0075/2536	0074/2517	BMSID 45/0380/0074/1891
PROSPECT ST.			PROSPECT ST.
OP ID 45/0423/0140/0000	0075/0665	0074/0635	OP ID 45/0423/0140/0000
1 0 01002 0 00 1003+60 041734 FT		040019 FT	1 0 01002 0 00 0988+91
LENGTH(AH 2658 BK 2644)	0075/0000	0074/0000	LENGTH(AH 2667 BK 2636)
RAMP B RD			
(SR8023 SEG 0250/0901)	0071/2486		

DIR: N TOTAL LEN: 13.665 MI. DIST: 05-4 SR: 380
LEFT MUN: COOLBAUGH T RIGHT MUN: COOLBAUGH T

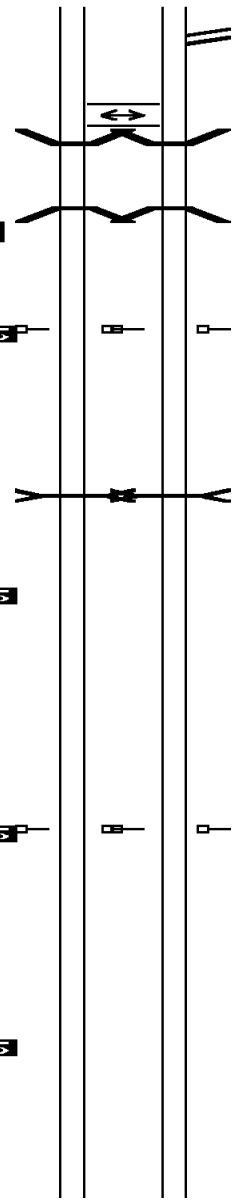

			RAMP A RD
		0070/2155	(SR8023 SEG 0010/0000)
CROSSOVER RD			CROSSOVER RD
(CONN)	0071/1519	0070/1435	(CONN)
BMSEN 45/0380/0071/0914	0071/1105	0070/1026	BMSEN 45/0380/0070/0834
0 0 00000 0 00 0000+00			0 0 00000 0 00 0000+00
TOBYHANNA CK			TOBYHANNA CK
BMSBG 45/0380/0071/0914	0071/0950	0070/0869	BMSBG 45/0380/0070/0834
CAVC 839	0071/0750 M	M 0070/0750	CAVC 839
1 0 01002 0 00 0974+40 039090 FT		037383 FT	1 0 01002 0 00 0962+51
MILEPOST 007.00			MILEPOST 007.00
LENGTH(AH 2644 BK 2680)	0071/0000	0070/0000	LENGTH(AH 2636 BK 2640)
POLLYS RUN			POLLYS RUN
STRUCTURE LENGTH 9 FT			STRUCTURE LENGTH 9 FT
BMSID 45/0380/0064/1085	0065/1124	0064/1085	BMSID 45/0380/0064/1085
1 0 01002 0 00 0947+05 036410 FT		034743 FT	1 0 01002 0 00 0936+11
LENGTH(AH 2680 BK 2633)	0065/0000	0064/0000	LENGTH(AH 2640 BK 2635)
1 0 01002 0 00 0920+10 033777 FT		032108 FT	1 0 01002 0 00 0909+71
MILEPOST 006.00			MILEPOST 006.00
LENGTH(AH 2633 BK 2634)	0061/0000	0060/0000	LENGTH(AH 2635 BK 2640)
1 0 01002 0 00 0893+65 031143 FT		029468 FT	1 0 01002 0 00 0883+31
LENGTH(AH 2634 BK 2612)	0055/0000	0054/0000	LENGTH(AH 2640 BK 2643)

DIR: N TOTAL LEN: 13.665 MI. DIST: 05-4 SR: 380
LEFT MUN: COOLBAUGH T RIGHT MUN: COOLBAUGH T

LEFT	RIGHT
1 0 01002 0 00 0867+30 028531 FT	026825 FT 1 0 01002 0 00 0856+90
MILEPOST 005.00	MILEPOST 005.00
LENGTH(AH 2612 BK 2571) 0051/0000	0050/0000 LENGTH(AH 2643 BK 2640)
CROSSOVER RD	CROSSOVER RD
(CONN) 0045/1185	0044/1169 (CONN)
1 0 01002 0 00 0839+31 025960 FT	024185 FT 1 0 01002 0 00 0830+50
LENGTH(AH 2571 BK 2625) 0045/0000	0044/0000 LENGTH(AH 2640 BK 2649)
BMSEN 45/0380/0040/0504 0041/0480	0040/0574 BMSEN 45/0380/0040/0504
0 0 00000 0 00 0000+00	0 0 00000 0 00 0000+00
HAWKEY RUN	HAWKEY RUN
BMSBG 45/0380/0040/0504 0041/0410	0040/0504 BMSBG 45/0380/0040/0504
1 0 01002 0 00 0814+50 023335 FT	021536 FT 1 0 01002 0 00 0804+11
MILEPOST 004.00	MILEPOST 004.00
LENGTH(AH 2625 BK 2647) 0041/0000	0040/0000 LENGTH(AH 2649 BK 2642)
BMSEN 45/0380/0034/0000 0035/0768	0034/0711 BMSEN 45/0380/0034/0000
0 0 00000 0 00 0000+00	0 0 00000 0 00 0000+00
POCONO SUM.	POCONO SUM.
BMSBG 45/0380/0034/0000 0035/0708	0034/0651 BMSBG 45/0380/0034/0000
1 0 01002 0 00 0788+10 020688 FT	018894 FT 1 0 01002 0 00 0779+25
LENGTH(AH 2647 BK 2634) 0035/0000	0034/0000 LENGTH(AH 2642 BK 2652)
COOLBAUGH	COOLBAUGH
TOBYHANNA T 0031/2551	0030/2636 TOBYHANNA T
1 0 01002 0 00 0761+70 018054 FT	016242 FT 1 0 01002 0 00 0751+31
MILEPOST 003.00	MILEPOST 003.00
LENGTH(AH 2634 BK 2658) 0031/0000	0030/0000 LENGTH(AH 2652 BK 2649)

DIR: N TOTAL LEN: 13.665 MI. DIST: 05-4 SR: 380
LEFT MUN: TOBYHANNA T RIGHT MUN: TOBYHANNA T

LEFT		RIGHT	
CROSSOVER RD (CONN)	0025/1517	0024/1494	CROSSOVER RD (CONN)
RAMP RD (SR8021 SEG 0500/0000)	0025/1038		
		0024/0650	RAMP RD (SR8021 SEG 0750/0571)
RAMP RD (SR8021 SEG 0510/0698)	0025/0459		
POCONO SUMMIT RD OP ID 45/0940/0260/0767	0025/0175	0024/0139	POCONO SUMMIT RD OP ID 45/0940/0260/0767
1 0 01002 0 00 0735+82 015396 FT		013593 FT	1 0 01002 0 00 0730+11
LENGTH(AH 2658 BK 2633)	0025/0000	0024/0000	LENGTH(AH 2649 BK 2643)
RAMP RD (SR8021 SEG 0250/0563)	0021/2325		
		0020/1845	RAMP RD (SR8021 SEG 0010/0000)
1 0 01002 0 00 0708+90 012763 FT		010950 FT	1 0 01002 0 00 0698+51
MILEPOST 002.00			MILEPOST 002.00
LENGTH(AH 2633 BK 2644)	0021/0000	0020/0000	LENGTH(AH 2643 BK 2653)
SWIFTWATER STRUCTURE LENGTH 13 FT BMSID 45/0380/0014/2176	0015/1758	0014/1635	SWIFTWATER STRUCTURE LENGTH 13 FT BMSID 45/0380/0014/2176
CROSSOVER RD (CONN) SIGN: 3 CHORD TRUSS	0015/0180	0014/0181	CROSSOVER RD (CONN)
BMSID 45/0380/0015/0507	0015/0031		
1 0 01002 0 00 0682+50 010119 FT		008297 FT	1 0 01002 0 00 0673+61
LENGTH(AH 2644 BK 2637)	0015/0000	0014/0000	LENGTH(AH 2653 BK 2651)
BMSEN 45/0380/0015/0000	0011/2187	0010/2116	BMSEN 45/0380/0014/0000
0 0 00000 0 00 0000+00			1 0 01002 0 00 0645+27
SR 4004			SR 4004
BMSBG 45/0380/0015/0000	0011/2149	0010/2078	BMSBG 45/0380/0014/0000
CROSSOVER RD (CONN)	0011/1530	0010/1532	CROSSOVER RD (CONN)

DIR: N TOTAL LEN: 13.665 MI. DIST: 05-4 SR: 380
LEFT MUN: TOBYHANNA T RIGHT MUN: TOBYHANNA T

1 0 01002 0 00 0649+09 007482 FT
MILEPOST 001.00
LENGTH(AH 2637 BK 2626) 0011/0000

TOBYHANNA
TUNKHANNOCK T 0005/1716

D.SAWMILL RN
STRUCTURE LENGTH 17 FT
BMSID 45/0380/0005/1821 0005/0940

SIGN: 3 CHORD TRUSS
BMSID 45/0380/0005/1173 0005/0300
RAMP A 2 RD
(SR8004 SEG 0250/0000) 0005/0097
1 0 01002 0 00 0622+46 004856 FT
LENGTH(AH 2626 BK 4856) 0005/0000

I- 80 WB
OP ID 45/0080/2931/0040 0003/3971

SR 8004
OP ID 45/8004/0010/1079 0003/2476
TUNKHANNOCK
JACKSON T 0003/2077

1 0 01002 0 00 0591+01 000000 FT
KEYSTONE SHORTWAY HW
(SR0080 SEG 2934/1057)
NC SR 0380 SH
KEYSTONE SHORTWAY HW INTER-BK
(SR0080 SEG 2934/1057)
MFC BEGIN = A
LENGTH(AH 4856 BK 0000) 0003/0000

005646 FT 1 0 01002 0 00 0645+27
MILEPOST 001.00
0010/0000 LENGTH(AH 2651 BK 2637)

TOBYHANNA
0004/1790 TUNKHANNOCK T

D.SAWMILL RN
STRUCTURE LENGTH 17 FT
0004/1016 BMSID 45/0380/0004/1133

003009 FT 1 0 01002 0 00 0617+43
0004/0000 LENGTH(AH 2637 BK 3009)

RAMP D 2 RD
0002/2621 (SR8004 SEG 0010/3090)
TUNKHANNOCK
0002/2521 JACKSON T

SIGN: 3 CHORD TRUSS
0002/0259 BMSID 45/0080/2931/2590
000000 FT 1 0 01002 0 00 0592+80
KEYSTONE SHORTWAY HW
(SR0080 SEG 2935/0202)
NC SR 0380 SH
INTER-BK KEYSTONE SHORTWAY HW
(SR0080 SEG 2935/0202)
MFC BEGIN = A
MILEPOST 000.00
0002/0000 LENGTH(AH 3009 BK 0000)

DIR: B TOTAL LEN: 7.045 MI. DIST: 05-4 SR: 314
LEFT MUN: POCONO T RIGHT MUN: POCONO T

037197 FT

037197 FT
INTER-AHD CLUB HOUSE RD
(SR1002 SEG 0010/0000)
SR 0715 SH
0130/2535 (SR0715 SEG 0310/0000)

ROCKCREST DR
(PRDR) 0130/2175

034662 FT

034662 FT 2 0 45025 0 01 0240+09
S 0130/0000 LENGTH(AH 2535 BK 3679)

HUNTERS FARM RD
(T568) 0120/2284

HILLSIDE DR
0120/1445 (T568)

030983 FT

030983 FT 2 0 45025 0 01 0276+76
POCONO
PARADISE T
S 0120/0000 LENGTH(AH 3679 BK 2302)

RBR

0110/1807 BMSEN 45/0314/0110/1750
0 0 00000 0 00 0000+00
P3
SWIFTWATER CREEK
0110/1750 BMSBG 45/0314/0110/1750

RBR

LOWER SWIFTWATER RD
(SR1004 SEG 0010/0000) 0110/1039

NC CLUB HOUSE RD

028681 FT

028681 FT 2 0 45025 0 01 0299+85
S 0110/0000 LENGTH(AH 2302 BK 3486)

DIR: B TOTAL LEN: 7.045 MI. DIST: 05-4 SR: 314
LEFT MUN: PARADISE T RIGHT MUN: PARADISE T

025195 FT

025195 FT 2 0 45025 0 01 0335+07
0100/0000 LENGTH(AH 3486 BK 3398)

OLDE SCHOOLHOUSE RD
(T586) 0090/2685
DONALDSON RD
(T567) 0090/2518

SKI HAVEN DR
0090/2095 (PRDR)

021797 FT

021797 FT 2 0 45025 0 01 0369+00
PARADISE
POCONO T
0090/0000 LENGTH(AH 3398 BK 3256)

2 0 45025 0 01 0401+56 018541 FT
UPPER SWIFTWATER RD
(SR1011 SEG 0010/0000) 0080/0000

018541 FT
0080/0000 LENGTH(AH 3256 BK 1213)

017328 FT

017328 FT 2 0 45025 0 01 0413+54
SR 0611 SH
(SR0611 SEG 0351/0209)
(SR0611 SEG 0350/0231)
NC LOWER SWIFTWATER RD

INTER-BK SR 0611 SH
(SR0611 SEG 0350/0231)

DIR: B TOTAL LEN: 7.045 MI. DIST: 05-4 SR: 314
LEFT MUN: POCONO T RIGHT MUN: POCONO T

	017328 FT		0070/0000 LTH AH 001213 BK 000100
			017328 FT
SR 0611 SH			7064/0000 LTH AH 000100 BK 001815
(SR0611 SEG 0361/0000)			INTER-AHD SR 0611 SH
(SR0611 SEG 0360/0000)	0060/1815		0060/1815 (SR0611 SEG 0361/0000)
			TO 0611/0351 SH
			0060/1722 (CONN)
			0060/0901 BMSEN 45/0314/0060/0832
			1 0 00171 0 01 0180+07
			SWIFTWATER
			0060/0832 BMSBG 45/0314/0060/0832
	015513 FT		015513 FT 1 0 00171 0 01 0172+00
			SUMMIT RD
			(T578)
			0060/0000 LENGTH(AH 1815 BK 3635)
			0050/0836 BMSEN 45/0314/0050/0798
			0 0 00000 0 00 0000+00
			SWIFTWATER CREEK
			0050/0798 BMSBG 45/0314/0050/0798
	011878 FT		011878 FT 1 0 00171 0 01 0134+95
			0050/0000 LENGTH(AH 3635 BK 2972)
			SWIFTWATER AV
			0040/0419 (TWP)
	008906 FT		008906 FT 1 0 00171 0 01 0098+78
			SWIFTWATER AV
			(TWP)
			0040/0000 LENGTH(AH 2972 BK 3976)

DIR: B TOTAL LEN: 7.045 MI. DIST: 05-4 SR: 314
LEFT MUN: POCONO T RIGHT MUN: POCONO T

```
                                                 0030/0257 BMSEN 45/0314/0030/0244
                                                           1 0 00171 0 01 0065+94
                                                           NO UNDERPASS INFORMATIO
                                                 0030/0244 BMSBG 45/0314/0030/0244
                        004930 FT                004930 FT 1 0 00171 0 01 0063+47
                                                           FAIRVIEW AV
FAIRVIEW AV                                                (SR4007 SEG 0030/0000)
(SR4007 SEG 0030/0000)  0030/0000                5 0030/0000 LENGTH(AH 3976 BK 2651)

                                                           SR 4007 SH
                                                 0020/1645 (SR4007 SEG 0010/0000)

                                                           POCONO
                                                 0020/0500 TOBYHANNA T
                                                           LC FROM KALAHARI BL
                                                 0020/0100 (CONN)
                        002279 FT                002279 FT 1 0 00171 0 00 0036+22
                                                           KALAHARI BL
                                                           (PRDR)
                                                 5 0020/0000 LENGTH(AH 2651 BK 2279)
                                                           LC TO KALAHARI BL
                                                 0010/2163 (CONN)

                                                           RAMP E RD
                                                 0010/0589 (SR8028 SEG 0010/1124)
                                                           FROM 8028/0010 SH
                                                 0010/0462 (CONN)
                                                           TO 8028/0020 SH
                                                 0010/0446 (CONN)
                                                           RAMP B RD
                                                 0010/0356 (SR8028 SEG 0020/0000)
                        000000 FT                000000 FT 1 0 00171 0 00 0013+62
                                                               PA 940
                                                           OP ID 45/0940/0280/0000
                                                       NC MANOR DR
                                                 * REF-BK  SR 4009 SH
                                                           (SR4009 SEG 0010/0000)
                                                           MFC BEGIN = D
                                                 5 0010/0000 LENGTH(AH 2279 BK 0000)
```

DIR: B TOTAL LEN: 28.832 MI. DIST: 05-4 SR: 209
LEFT MUN: MIDDLE SMITHFIELD T RIGHT MUN: MIDDLE SMITHFIELD T

152235 FT

151943 FT AH-PIKE (51)
* REF-AHD TR 209 FEDERAL RD
0610/1995 (GOVT)

FERNWOOD LN
(PRDR)

0610/0663

0610/0663

DIR: B TOTAL LEN: 28.832 MI. DIST: 05-4 SR: 209
LEFT MUN: MIDDLE SMITHFIELD T RIGHT MUN: MIDDLE SMITHFIELD T

	150240 FT		149948 FT	1 0 00167 0 02 0586+25 RIVER RD (T515)
WINONA FALLS RD (SR1016 SEG 0090/3238)	0610/0000	==	0610/0000	LENGTH(AH 1995 BK 2409)
SAND HILL DR (T618)	0600/1889	==		
		==	0600/1049	FAIRWAY BL (PRDR)
1 0 00167 0 02 0557+87	147831 FT		147539 FT	
SAND HILL DR (T618)	0600/0000	==	0600/0000	LENGTH(AH 2409 BK 3078)
		==	0590/2324	SAW CREEK ESTATES RD (PRDR)
	144753 FT		144461 FT	1 0 00167 0 02 0531+32 MC COLE RD (T631)
		==	0590/0000	LENGTH(AH 3078 BK 2546)
TOWNSHIP 0631 RT (T631)	0580/2248	==		
	142207 FT		141915 FT	1 0 00167 0 02 0505+58
			0580/0000	LENGTH(AH 2546 BK 3011)
		==	0570/1325	MAPLE LN (TWP)
		==	0570/0638	FENICAL LN (TWP)
CAESARS POCONO PALACE R (PRDR)	0570/0162	==		
1 0 00167 0 01 0475+71	139196 FT		138904 FT	

DIR: B TOTAL LEN: 28.832 MI. DIST: 05-4 SR: 209
LEFT MUN: MIDDLE SMITHFIELD T RIGHT MUN: MIDDLE SMITHFIELD T

CAESARS POCONO PALACE R (PRDR)	0570/0000	0570/0000	LENGTH(AH 3011 BK 2957)
		0560/1222	KEYSTONE RD (T550)
		0560/0730	FOX RUN LN (TWP)
		0560/0089	LC TO JUGHANDLE RD (CONN)
1 0 00167 0 01 0445+65	136239 FT	135947 FT	JUGHANDLE RD (TWP)
MUNICIPAL DR (T551)	0560/0000	0560/0000	LENGTH(AH 2957 BK 3566)
		0550/3077	JUGHANDLE RD (TWP)
		0550/2085	ENTR TO MIDDLE SMITHFIE (PRDR)
		0550/1956	TO MIDDLE SMITHFIELD SC (CONN)
		0550/1688	HOLLOW RD (SR2023 SEG 0080/3557)
	132673 FT	132381 FT	1 0 00167 0 01 0409+46
		0550/0000	HOLY CROSS RD (T542) LENGTH(AH 3566 BK 2561)
TO BUSINESS DR (CONN)	0540/2237		
BUSINESS DR (PRDR)	0540/2141	0540/2141	
FROM BUSINESS DR (CONN)	0540/2043		
1 0 00167 0 01 0384+21	130112 FT	129820 FT	
SELLERSVILLE DR (SR1016 SEG 0010/0000)	0540/0000	0540/0000	LENGTH(AH 2561 BK 2182)

DIR: B TOTAL LEN: 28.832 MI. DIST: 05-4 SR: 209
LEFT MUN: MIDDLE SMITHFIELD T RIGHT MUN: MIDDLE SMITHFIELD T

		0530/0762	FRUTCHEY DR (T632)
1 0 00167 0 01 0362+50	127930 FT	127638 FT	
PRIMROSE DR (T540)	0530/0000	S 0530/0000	LENGTH(AH 2182 BK 2705)
WERRY'S LN (PRDR)	0520/2016	0520/1853	PARDEES LOOP (T563)
			MOUNT NEBO RD (T528)
1 0 00167 0 01 0335+10	125225 FT	124933 FT	MIDDLE SMITHFIELD SMITHFIELD T
OAK GROVE DR (T530)	0520/0000	S 0520/0000	LENGTH(AH 2705 BK 1916)
	123309 FT	123017 FT	0 0 00000 0 00 0000+00
		S 0512/0000	LENGTH(AH 1916 BK 1502)
TO 2012/0410 SH (CONN)	0502/0113		
	121807 FT	121515 FT	0 0 00000 0 00 0000+00
MILFORD RD (SR2012 SEG 0410/2343)	0502/0000	NC MILFORD RD S 0502/0000	LENGTH(AH 1502 BK 1391)
		0492/1174	BMSEN 45/0209/0492/1092
			0 0 00000 0 00 0000+00 LEAPS BOG
		0492/1092	BMSBG 45/0209/0492/1092
	120416 FT	120124 FT	0 0 00000 0 00 0000+00 MIDDLE VERNAL POND STRUCTURE LENGTH 11 FT
			BMSID 45/0209/0492/0000

DIR: B TOTAL LEN: 28.832 MI. DIST: 05-4 SR: 209
LEFT MUN: SMITHFIELD T RIGHT MUN: SMITHFIELD T

0492/0000 LENGTH(AH 1391 BK 2720)

DRAINAGE
STRUCTURE LENGTH 20 FT
0482/1700 BMSID 45/0209/0482/1700

117696 FT

117404 FT 0 0 00000 0 00 0000+00
NC SR 0209 SH
MFC BEGIN = C
0482/0000 LENGTH(AH 2720 BK 0755)

FOR SR 0209N TO 0209S
(CONN)
SMITHFIELD - SEVEN BRID
(TWP) 0473/0494
SMITHFIELD - SEVEN BRID
(TWP)
SEVEN BRIDGES ROAD
(SR1019 SEG 0011/0000)
(SR1019 SEG 0010/0000) 0473/0447

FOR SR 0209N AND 0209S
(CONN)
SMITHFIELD - SEVEN BRID
0472/0409 (TWP)

SEVEN BRIDGES ROAD
(SR1019 SEG 0010/0000)
(SR1019 SEG 0011/0000)
SMITHFIELD - SEVEN BRID
(TWP) 0473/0358
SMITHFIELD - SEVEN BRID
(TWP)
FOR SR 0209S TO 0209N
(CONN) 0473/0290

SMITHFIELD - SEVEN BRID
(TWP)
FOR SR 0209S AND 0209N
0472/0286 (CONN)

0 0 00000 0 00 0000+00 116887 FT
MFC BEGIN = C
LENGTH(AH 0809 BK 3743) 0473/0000
SPARROW LN
(TWP) 0460/3556

116649 FT 0 0 00000 0 00 0000+00
MFC BEGIN = C
0472/0000 LENGTH(AH 0755 BK 3743)
QUAIL LN
0460/3556 (TWP)

TWIN FALLS RD
0460/2759 (T532)

TWIN FALLS RD

DIR: B TOTAL LEN: 28.832 MI. DIST: 05-4 SR: 209
LEFT MUN: SMITHFIELD T RIGHT MUN: SMITHFIELD T

(T532)	0460/2707		
MISTY CREEK LN (TWP)	0460/1830		
1 0 00461 0 01 0096+51	113144 FT	112906 FT	
COUNTY BRIDGE RD (T509)	0460/0000	S 0460/0000	LENGTH(AH 3743 BK 2930)
GREEN MOUNTAIN DR (T539)	0450/0472		
			BMSEN 45/0209/0450/0000
		0450/0098	BRIDGE POSTED (TONS)
	110214 FT	109976 FT	1 0 00461 0 01 0067+29
			SGL 35 COMB 40
			MARSHALL CK.
			BMSBG 45/0209/0450/0000
		S 0450/0000	LENGTH(AH 2930 BK 2704)
	107510 FT	107272 FT	1 0 00461 0 01 0040+07
			BUTTERMILK FALLS RD
			(T662)
		S 0440/0000	LENGTH(AH 2704 BK 2431)
GAP VIEW DR (T525)	0430/1914	0430/1914	GAP VIEW DR (T661)
			EILENBERGER RD
		0430/0715	(T527)
	105079 FT	104841 FT	2 0 45011 0 00 0048+49
			HILLSIDE DR

DIR: B TOTAL LEN: 28.832 MI. DIST: 05-4 SR: 209
LEFT MUN: SMITHFIELD T RIGHT MUN: SMITHFIELD T

			(T660)
		0430/0000	LENGTH(AH 2431 BK 3133)
MUSIC CENTER DR			
(T520)	0420/2297		
		0420/2209	EILENBERGER RD
			(T527)
	101946 FT	101708 FT	2 0 45011 0 00 0016+38
			MFC BEGIN = C
		0420/0000	LENGTH(AH 3133 BK 1782)
TR.BRODHEAD			TR.BRODHEAD
STRUCTURE LENGTH 8 FT			STRUCTURE LENGTH 8 FT
BMSID 45/0209/0410/1510	0411/1581	0410/1510	BMSID 45/0209/0410/1510
INDEPENDENCE RD			INDEPENDENCE RD
(SR0447 SEG 0010/0000)			(SR0447 SEG 0010/0000)
	0411/1541	0410/1478	
SIGN: CANTILEVER			
BMSID 45/0209/0411/0847	0411/0847		
			RAMP C-1 RD
		0410/0587	(SR8022 SEG 0500/0559)
RAMP D-1 RD			
(SR8022 SEG 0250/0000)	0411/0537		
BMSEN 45/0209/0410/0000	0411/0233	0410/0233	BMSEN 45/0209/0410/0000
2 0 45011 0 00 0000+00	100103 FT	099926 FT	2 0 45011 0 00 0000+00
NC SEVEN BRIDGES RD		NC SEVEN BRIDGES RD	
RAMP AB-1 RD	REF-BK	REF-BK	RAMP AB-1 RD
(SR8022 SEG 0020/0000)			(SR8022 SEG 0010/1580)
NO UNDERPASS INFORMATIO			NO UNDERPASS INFORMATIO
BMSBG 45/0209/0410/0000			BMSBG 45/0209/0410/0000
MFC BEGIN = C			MFC BEGIN = C
LTH AH 001843 BK 000100	0411/0000	0410/0000	LTH AH 001782 BK 000100
	100103 FT	099926 FT	
		7390/0000	LTH AH 000100 BK 001371
BMSEN 45/0209/0380/1376			BMSEN 45/0209/0380/1376
RAMP F-1 RD	REF-AHD	REF-AHD	RAMP E-1 RD
(SR8013 SEG 0500/1815)			(SR8013 SEG 0750/0000)
STROUD T	0381/1621	0380/1371	STROUD T
0 0 00000 0 00 0000+00			1 0 00164 3 00 0283+90
US 209 BUS.			US 209 BUS.
BMSBG 45/0209/0380/1376	0381/1575	0380/1325	BMSBG 45/0209/0380/1376

DIR: B TOTAL LEN: 28.832 MI. DIST: 05-4 SR: 209
LEFT MUN: STROUD T RIGHT MUN: STROUD T

LEFT	RIGHT
1 0 00164 3 00 0282+55 098482 FT LENGTH(AH 1621 BK 1821) 0381/0000	098555 FT 1 0 00164 3 00 0283+90 0380/0000 LENGTH(AH 1371 BK 2049)
L.POCONO CK. STRUCTURE LENGTH 19 FT BMSID 45/0209/0370/0403 0371/0388 1 0 00164 3 00 0265+94 096661 FT LENGTH(AH 1821 BK 2755) 0371/0000	L.POCONO CK. STRUCTURE LENGTH 19 FT 0370/0403 BMSID 45/0209/0370/0403 096506 FT 1 0 00164 3 00 0264+03 0370/0000 LENGTH(AH 2049 BK 2996)
POCONO CREEK STRUCTURE LENGTH 16 FT BMSID 45/0209/0360/1703 0361/1590	POCONO CREEK STRUCTURE LENGTH 16 FT 0360/1703 BMSID 45/0209/0360/1703
1 0 00164 3 00 0236+32 093906 FT LENGTH(AH 2755 BK 2813) 0361/0000	093510 FT 1 0 00164 3 00 0234+72 0360/0000 LENGTH(AH 2996 BK 2685)
SHAFERS SCHOOL HOUSE RD (T401) 0351/1176	SHAFERS SCHOOL HOUSE RD (T401) 0350/1197
1 0 00164 3 00 0206+84 091093 FT STROUD HAMILTON T LENGTH(AH 2813 BK 2881) 0351/0000	090825 FT 1 0 00164 3 00 0207+97 STROUD HAMILTON T 0350/0000 LENGTH(AH 2685 BK 2861)
BMSEN 45/0209/0340/0000 0341/0039 1 0 00164 3 00 0178+33 088212 FT SR 2010 BMSBG 45/0209/0340/0000	0340/0039 BMSEN 45/0209/0340/0000 087964 FT 1 0 00164 3 00 0178+33 SR 2010 BMSBG 45/0209/0340/0000

DIR: B TOTAL LEN: 28.832 MI. DIST: 05-4 SR: 209

LEFT MUN: HAMILTON T		RIGHT MUN: HAMILTON T	
LENGTH(AH 2881 BK 3426) 0341/0000		0340/0000	LENGTH(AH 2861 BK 3373)
T.MCMICHAEL STRUCTURE LENGTH 14 FT BMSID 45/0209/0330/1371 0331/1353		0330/1371	T.MCMICHAEL STRUCTURE LENGTH 14 FT BMSID 45/0209/0330/1371
1 0 00164 3 00 0145+04 084786 FT LENGTH(AH 3426 BK 2910) 0331/0000		084591 FT 0330/0000	1 0 00164 3 00 0144+84 LENGTH(AH 3373 BK 2952)
1 0 00164 3 00 0116+02 081876 FT BEAVER VALLEY RD (T414) LENGTH(AH 2910 BK 3500) 0321/0000		081639 FT 0320/0000	1 0 00164 3 00 0116+02 BEAVER VALLEY RD (T414) LENGTH(AH 2952 BK 3128)
PA 33 NB OP ID 45/0033/0130/0000 0311/1596			
T.MCMICHAEL STRUCTURE LENGTH 16 FT BMSID 45/0209/0311/0809 0311/0809			
BMSEN 45/0209/0311/0000 0311/0135 SR 0033 SH (SR0033 SEG 0121/0000) 0311/0126	RBR	0310/0179	BMSEN 45/0209/0310/0000 SR 0033 SH (SR0033 SEG 0120/0000)
1 0 00164 3 00 0085+73 078376 FT P3 APPENZELL CREEK BMSBG 45/0209/0311/0000 LENGTH(AH 3500 BK 1468) 0311/0000	RBR	078511 FT 0310/0000	1 0 00164 3 00 0085+73 APPENZELL CK BMSBG 45/0209/0310/0000 LENGTH(AH 3128 BK 1581)

DIR: B TOTAL LEN: 28.832 MI. DIST: 05-4 SR: 209
LEFT MUN: HAMILTON T RIGHT MUN: HAMILTON T

MILEPOST 025.00 0301/0277
1 0 00796 0 00 0385+03 076908 FT
LENGTH(AH 1468 BK 2576) 0301/0000

0300/0224 MILEPOST 025.00
076930 FT 1 0 00796 0 00 0384+80
0300/0000 LENGTH(AH 1581 BK 2650)

RAMP P RD
0290/1595 (SR8011 SEG 0750/0550)

RAMP O RD
(SR8011 SEG 0500/0000) 0291/1429
SR 2010
OP ID 45/2010/0010/1093 0291/0980

SR 2010
0290/1009 OP ID 45/2010/0010/1093
RAMP N RD
0290/0600 (SR8011 SEG 0010/0000)

RAMP M RD
(SR8011 SEG 0250/0423) 0291/0504
BMSEN 45/0209/0290/0000 0291/0075
1 0 00796 0 00 0358+74 074332 FT
MCMICHAEL CK
BMSBG 45/0209/0290/0000
LENGTH(AH 2576 BK 3343) 0291/0000

0290/0075 BMSEN 45/0209/0290/0000
074280 FT 1 0 00796 0 00 0358+74
MCMICHAEL CK
BMSBG 45/0209/0290/0000
0290/0000 LENGTH(AH 2650 BK 3311)

MILEPOST 024.00 0281/0931

0280/0915 MILEPOST 024.00

1 0 00796 0 00 0325+14 070989 FT
LENGTH(AH 3343 BK 2514) 0281/0000

070969 FT 1 0 00796 0 00 0324+67
0280/0000 LENGTH(AH 3311 BK 2599)

SIGN: CENTER MOUNTD
0270/1312 BMSID 45/0209/0270/1312

1 0 00796 0 00 0315+38 068475 FT
LENGTH(AH 2514 BK 1627) 0271/0000

068370 FT 1 0 00796 0 00 0314+99
0270/0000 LENGTH(AH 2599 BK 1589)
RAMP F RD
0260/1246 (SR8009 SEG 0500/1662)

RAMP E RD
0260/0612 (SR8009 SEG 0510/0000)

RAMP H RD
(SR8009 SEG 0250/0000) 0261/0422

DIR: B TOTAL LEN: 28.832 MI. DIST: 05-4 SR: 209
LEFT MUN: HAMILTON T RIGHT MUN: HAMILTON T

BMSEN 45/0209/0260/0000	0261/0052	0260/0052	BMSEN 45/0209/0260/0000
1 0 00796 0 00 0284+32	066848 FT	066781 FT	1 0 00796 0 00 0284+32
SR 0033 SH	REF-BK	REF-BK	SR 0033 SH
(SR0033 SEG 0111/0681)			(SR0033 SEG 0110/0682)
US 209			US 209
BMSBG 45/0209/0260/0000			BMSBG 45/0209/0260/0000
MFC BEGIN = B			MFC BEGIN = B
LTH AH 001627 BK 000100	0261/0000	0260/0000	LTH AH 001589 BK 000100
	066848 FT	066781 FT	
		7254/0000	LTH AH 000100 BK 002805
RAMP F RD	REF-AHD	REF-AHD	RAMP F RD
(SR8009 SEG 0510/1428)			(SR8009 SEG 0500/0000)
US 0209			US 0209
OP ID 45/0209/0260/0000	0251/3051	0250/2805	OP ID 45/0209/0260/0000
RAMP H RD			
(SR8009 SEG 0250/0621)	0251/2626		
			RAMP G RD
		0250/2356	(SR8009 SEG 0010/0000)
SR 2008			SR 2008
OP ID 45/2008/0030/0082	0251/2375	0250/2140	OP ID 45/2008/0030/0082
BMSEN 45/0209/0250/1392	0251/1682	0250/1447	BMSEN 45/0209/0250/1392
1 0 00164 3 00 0071+23			1 0 00164 3 00 0071+23
LAKE CREEK			LAKE CREEK
BMSBG 45/0209/0250/1392	0251/1627	0250/1392	BMSBG 45/0209/0250/1392
1 0 00164 3 00 0054+96	063797 FT	063976 FT	1 0 00164 3 00 0056+95
LENGTH(AH 3051 BK 2602)	0251/0000	0250/0000	LENGTH(AH 2805 BK 2715)
			RAMP L RD
		0240/1448	(SR8007 SEG 0750/0559)
RAMP K RD			
(SR8007 SEG 0500/0000)	0241/1532		
BMSEN 45/0209/0240/0687	0241/0856	0240/0748	BMSEN 45/0209/0240/0687
1 0 00164 3 00 0037+16			1 0 00164 3 00 0037+16
SR 2012			SR 2012
BMSBG 45/0209/0240/0687	0241/0795	0240/0687	BMSBG 45/0209/0240/0687
RAMP J RD			
(SR8007 SEG 0250/0631)	0241/0067		
		061261 FT	1 0 00164 3 00 0025+71
			RAMP I RD
1 0 00164 3 00 0025+28	061195 FT		(SR8007 SEG 0010/0000)
LENGTH(AH 2602 BK 2528)	0241/0000	0240/0000	LENGTH(AH 2715 BK 2594)

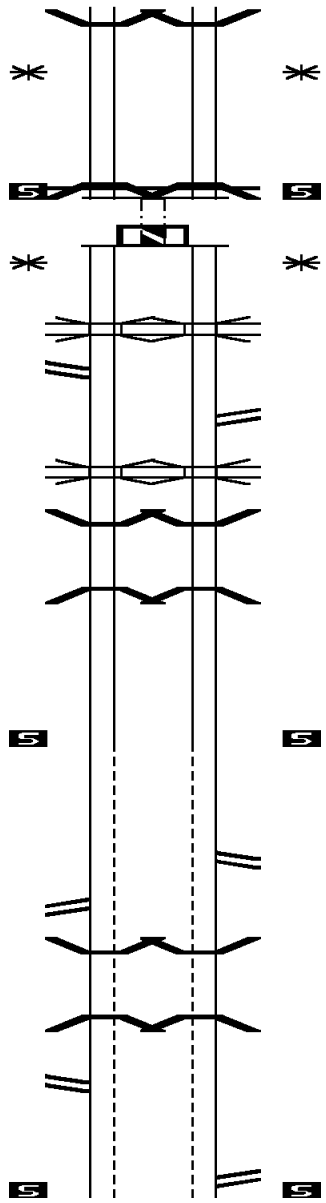

DIR: B TOTAL LEN: 28.832 MI. DIST: 05-4 SR: 209
LEFT MUN: HAMILTON T RIGHT MUN: HAMILTON T

1 0 00164 3 00 0000+00 058667 FT
MFC BEGIN = B
LENGTH(AH 2528 BK 3333) 0231/0000 S

058667 FT 1 0 00164 3 00 0000+00
MFC BEGIN = B
S 0230/0000 LENGTH(AH 2594 BK 3333)

LESH RD
0220/2685 (T216)

STOFFLET RD
0220/1590 (T215)

055334 FT

055334 FT 1 0 00164 0 01 0553+05
S 0220/0000 LENGTH(AH 3333 BK 2775)

HAMILTON
0210/1563 CHESTNUTHILL T

GLENDALE RD
0210/0746 (T737)

UNKNOWN RD
(TWP)
0210/0698

052559 FT

052559 FT 1 0 00164 0 01 0522+88
S 0210/0000 LENGTH(AH 2775 BK 3041)

HICKORY LN
(T436)
0200/1430

FROM 3017/0130 SH
0200/0070 (CONN)
049518 FT

049518 FT 1 0 00164 0 01 0494+82
NC HAMILTON WEST
SR 3017 SH

DIR: B TOTAL LEN: 28.832 MI. DIST: 05-4 SR: 209
LEFT MUN: CHESTNUTHILL T RIGHT MUN: CHESTNUTHILL T

			(SR3017 SEG 0130/2139)
			0200/0000 LENGTH(AH 3041 BK 3164)
			WYE
			0190/2980 (SR9101 SEG 0010/0000)
MCILHANEY RD			
(T434)	0190/2873		
CAMELLIA RD			
(T646)	0190/2319		
	046354 FT		046354 FT 1 0 00164 0 01 0463+22
			VILLAGE: MCILHANEY
			VILLAGE EDGE DR
			(T644)
			0190/0000 LENGTH(AH 3164 BK 2410)
			0180/1213 BMSEN 45/0209/0180/1198
			1 0 00164 0 01 0451+61
			T.MCMICHAEL
			0180/1198 BMSBG 45/0209/0180/1198
			FRABLE RD
			0180/0608 (T432)
1 0 00164 0 01 0439+14	043944 FT		043944 FT
GREENVIEW DR			
(SR3022 SEG 0010/0000)	0180/0000		0180/0000 LENGTH(AH 2410 BK 2344)
SILVER VALLEY DR			
(T432)	0170/1887		
1 0 00164 0 01 0415+75	041600 FT		041600 FT
LAKE MINEOLA RD			
(T378)	0170/0000		0170/0000 LENGTH(AH 2344 BK 3278)
LC TO LAKE MINEOLA RD			
(CONN)	0160/3250		
BOND LN			
(T418)	0160/1980		
			DAIRY LN

DIR: B TOTAL LEN: 28.832 MI. DIST: 05-4 SR: 209
LEFT MUN: CHESTNUTHILL T RIGHT MUN: CHESTNUTHILL T

LEFT		RIGHT	
		0160/1769	(T378)
SR 0715 SH (SR0715 SEG 0010/0000)	0160/1008	0160/1008	
SR 0115 SH (SR0115 SEG 0010/0000) FROM 0115/0010 SH (CONN)	038322 FT 0160/0000 0150/2008	038322 FT 0160/0000	1 0 00164 0 01 0383+06 LENGTH(AH 3278 BK 2338)
		0150/1856	RHODENBACH LN (T430)
PLEASANT VALLEY HIGH SC (PRDR)	0150/0784	0150/0784	PLEASANT VALLEY LN (T515)
PLEASANT VALLEY HIGH SC (PRDR)	0150/0285 035984 FT	035984 FT 0150/0000	1 0 00164 0 01 0360+00 LENGTH(AH 2338 BK 2560)
CHESTNUT ST (TWP)	0140/1714		
		0140/1401	FAWN VALLEY DR (T501)
		0140/0953	TO NEW BRODHEADSVILLE B (CONN)
		0140/0862	NEW BRODHEADSVILLE BL (TWP)
FROM NEW BRODHEADSVILLE (CONN)	0140/0766		
1 0 00164 0 01 0335+33 SCOTT ST (TWP)	033424 FT 0140/0000	033424 FT 0140/0000	LENGTH(AH 2560 BK 2336)
KEVIN LN (T714)	0130/1775	0130/1775	LESLIE DR (T716)
SHAFER DR (T754)	0130/1151		
	031088 FT	031088 FT	1 0 00164 0 01 0310+52 WEIR LAKE RD (SR3013 SEG 0090/0000)
		0130/0000	LENGTH(AH 2336 BK 2548)

DIR: B TOTAL LEN: 28.832 MI. DIST: 05-4 SR: 209
LEFT MUN: CHESTNUTHILL T RIGHT MUN: CHESTNUTHILL T

			FAIR GROUNDS RD
		0120/1287	(SR3010 SEG 0030/1593)
	028540 FT	028540 FT	1 0 00164 0 01 0285+23
		S 0120/0000	LENGTH(AH 2548 BK 2632)
		0110/1463	BMSEN 45/0209/0110/1380
			0 0 00000 0 00 0000+00
			POHOPOCO CK.
		0110/1380	BMSBG 45/0209/0110/1380
	025908 FT	025908 FT	1 0 00164 0 01 0258+65
			GILBERT RD
			(SR3005 SEG 0110/1926)
GILBERT RD (SR3005 SEG 0110/1926)	0110/0000	S 0110/0000	LENGTH(AH 2632 BK 3002)
			CHESTNUTHILL
		0100/2893	POLK T
			MILL POND RD
		0100/1259	(SR3010 SEG 0010/0000)
	022906 FT	022906 FT	1 0 00164 0 01 0229+29
		S 0100/0000	LENGTH(AH 3002 BK 2736)
		0090/0033	BMSEN 45/0209/0090/0000
	020170 FT	020170 FT	1 0 00164 0 01 0202+29
			T.POHOPOCO
			BMSBG 45/0209/0090/0000
		S 0090/0000	LENGTH(AH 2736 BK 2667)

DIR: B TOTAL LEN: 28.832 MI. DIST: 05-4 SR: 209
LEFT MUN: POLK T RIGHT MUN: POLK T

BURGER HOLLOW RD (TWP)	0080/1028		0080/1028	GREEN HILL RD (T352)
1 0 00164 0 01 0174+71	017503 FT		017503 FT	
OAKWOOD RD (TWP)	0080/0000		5 0080/0000	LENGTH(AH 2667 BK 2093)
1 0 00164 0 01 0154+00	015410 FT		015410 FT	
HILL DR (TWP)	0070/0000		5 0070/0000	LENGTH(AH 2093 BK 2985)
H.T.Y. RD (T440)	0060/1166			
	012425 FT		0060/0010	BMSEN 45/0209/0060/0000
			012425 FT	1 0 00164 0 01 0124+89 T.POHOPOCO
			5 0060/0000	BMSBG 45/0209/0060/0000 LENGTH(AH 2985 BK 2484)
			0050/0805	POLK ELEMENTARY SCHOOL (PRDR)
			0050/0443	POLK ELEMENTARY SCHOOL (PRDR)
1 0 00164 0 01 0099+31	009941 FT		009941 FT	SILVER SPRING BL (SR3003 SEG 0080/2842)
POLK TWP RD (T413)	0050/0000		5 0050/0000	LENGTH(AH 2484 BK 2433)
		RBR	0040/1814	BMSEN 45/0209/0040/1748 1 0 00164 0 00 0091+98 P3
		RBR		MIDDLE CREEK
SR 0534 SH			0040/1748	BMSBG 45/0209/0040/1748

DIR: B TOTAL LEN: 28.832 MI. DIST: 05-4 SR: 209

LEFT MUN: POLK T		RIGHT MUN: POLK T
(SR0534 SEG 0112/3128) 0040/1628		0040/1628
WHITEY B DR		
(T425) 0040/1295		
		TRACH RD
		0040/1147 (T501)
007508 FT		007508 FT 1 0 00164 0 00 0074+75
		TRACH RD
		(T501)
		0040/0000 LENGTH(AH 2433 BK 2458)
		0030/2244 BMSEN 45/0209/0030/2176
		0 0 00000 0 00 0000+00
		POHOPOCO CK.
		0030/2176 BMSBG 45/0209/0030/2176
		HIDEAWAY HILL RD
		0030/1889 (T356)
1 0 00164 0 00 0049+83 005050 FT		005050 FT
KITTY LN		
(TWP) 0030/0000		0030/0000 LENGTH(AH 2458 BK 2451)
VIXEN DR		
(TWP) 0020/1542		
002599 FT		002599 FT 1 0 00164 0 00 0025+74
		0020/0000 LENGTH(AH 2451 BK 2599)
POHOPOCO DR NORTH		
(TWP) 0010/1234		SHERRY DR
		0010/1234 (PRDR)
000000 FT		000000 FT 1 0 00164 0 00 0000+00
		NC SR 0209 SH
		* REF-BK SR 0209 SH
		(SR0209 SEG 0500/2064)
		MFC BEGIN = B
		BK-CARBON (13)
		0010/0000 LENGTH(AH 2599 BK 0000)

DIR: B TOTAL LEN: 7.934 MI. DIST: 05-4 SR: 196
LEFT MUN: COOLBAUGH T RIGHT MUN: COOLBAUGH T

DIR: B TOTAL LEN: 7.934 MI. DIST: 05-4 SR: 196
LEFT MUN: COOLBAUGH T RIGHT MUN: COOLBAUGH T

			BMSEN 45/0196/0160/2086
		* REF-AHD 0160/2101	TURNPIKE RD (SR0196 SEG 0010/0000) 1 0 00949 0 01 0589+87 TR.17 MI.RUN
		0160/2086	BMSBG 45/0196/0160/2086
	039788 FT		039788 FT 1 0 00949 0 01 0569+01
		S 0160/0000	LENGTH(AH 2101 BK 2483)
TOBYHANNA STATE PARK RD (SR0423 SEG 0250/2493)	0150/0041		
	037305 FT		037305 FT 1 0 00949 0 01 0544+60
			TOBYHANNA STATE PARK RD (SR0423 SEG 0260/0000)
			NC ANGELS RD
		S 0150/0000	LENGTH(AH 2483 BK 3472)
			OVERLOOK DR
		0140/0820	(PRDR)
MILLWOOD DR (PRDR)	0140/0802		
	033833 FT		033833 FT 1 0 00949 0 01 0509+88
		S 0140/0000	LENGTH(AH 3472 BK 2469)
			KNOLLWOOD DR
IDLEWILD DR (TWP)	0130/0670	0130/0670	(TWP)

DIR: B TOTAL LEN: 7.934 MI. DIST: 05-4 SR: 196
LEFT MUN: COOLBAUGH T RIGHT MUN: COOLBAUGH T

	031364 FT			031364 FT 1 0 00949 0 01 0485+19 S 0130/0000 LENGTH(AH 2469 BK 2544)
	028820 FT			028820 FT 1 0 00949 0 01 0459+75 S 0120/0000 LENGTH(AH 2544 BK 2530)
WOODSIDE DR (PRDR)	0110/0890	==		
	026290 FT			026290 FT 1 0 00949 0 01 0434+58 S 0110/0000 LENGTH(AH 2530 BK 2484)
BRENTWOOD RD (PRDR)	0100/0611	==		
	023806 FT			023806 FT 1 0 00949 0 01 0409+74 S 0100/0000 LENGTH(AH 2484 BK 2046)
COUNTRY PLACE DR (PRDR)	0090/0316	==		0090/0316
	021760 FT			021760 FT 1 0 00949 0 01 0389+28
				POCONO HEIGHTS RD (T604)
			==	S 0090/0000 LENGTH(AH 2046 BK 3776)
RYANS RD (T648)	0080/3562	==		
				ROBIN LN
			==	0080/2951 (PRDR)
THORNAPPLE LN (PRDR)	0080/2607	==		
				HUCKLEBERRY LN
			==	0080/2547 (PRDR)
WILSON CT				

DIR: B TOTAL LEN: 7.934 MI. DIST: 05-4 SR: 196
LEFT MUN: COOLBAUGH T RIGHT MUN: COOLBAUGH T

(PRDR)	0080/2228			SPRING LN
			0080/2147	(PRDR)
WILD CHERRY LN				
(PRDR)	0080/1585			
1 0 00949 0 01 0351+77	017984 FT		017984 FT	
ECHO LAKE RD				
(T591)	0080/0000		0080/0000	LENGTH(AH 3776 BK 2133)
				CARRIAGE LN
			0070/1897	(PRDR)
KILMER RD				
(T601)	0070/1128			
WILDFLOWER DR				
(T653)	0070/0590		0070/0590	
1 0 00949 0 01 0330+84	015851 FT		015851 FT	
VFW DR				
(PRDR)	0070/0000		0070/0000	LENGTH(AH 2133 BK 3483)
				KINGS WY
				(T715)
			0060/1054	
SEVEN NATIONS DR				
(T656)	0060/1028		0060/1028	
	012368 FT		012368 FT	1 0 00949 0 01 0295+65
			0060/0000	LENGTH(AH 3483 BK 2736)
	009632 FT		009632 FT	1 0 00949 0 01 0268+29
				RENAISSANCE LN
				(T717)
			0050/0000	LENGTH(AH 2736 BK 2512)

DIR: B TOTAL LEN: 7.934 MI. DIST: 05-4 SR: 196
LEFT MUN: COOLBAUGH T RIGHT MUN: COOLBAUGH T

LEFT		RIGHT	
MCNAMARA LN (TWP)	0040/1503		
			OLD POST RD 0040/1003 (PRDR)
			TIFFANY CT 0040/0438 (PRDR)
1 0 00949 0 01 0243+17	007120 FT		007120 FT
GREEN RD (T589)	0040/0000		0040/0000 LENGTH(AH 2512 BK 2325)
			EVERGREEN CR 0030/1884 (T673)
			SIMMONS RD 0030/1527 (T675)
	004795 FT		004795 FT 1 0 00949 0 01 0218+99
			COOLBAUGH MOUNT POCONO B
			0030/0000 LENGTH(AH 2325 BK 2926)
			EDGEWOOD RD 0020/1842 (TWP)
	001869 FT		001869 FT 1 0 00949 0 01 0190+88
			PINE HILL RD (BORO)
PINE HILL RD (BORO)	0020/0000		0020/0000 LENGTH(AH 2926 BK 1869)
TO/FROM 0611/0420 SH (CONN)	0010/0571		
			NITTANY CT 0010/0360 (BORO)
1 0 00949 0 01 0171+50	000000 FT		000000 FT
POCONO BL (SR0611 SEG 0421/0577) (SR0611 SEG 0420/0561)			NC STERLING RD POCONO BL (SR0611 SEG 0421/0577) (SR0611 SEG 0420/0561)
SR 0940 SH (SR0940 SEG 0311/3367) (SR0940 SEG 0310/3341)	0010/0000		MFC BEGIN = D 0010/0000 LENGTH(AH 1869 BK 0000)

DIR: B TOTAL LEN: 26.901 MI. DIST: 05-4 SR: 191
LEFT MUN: COOLBAUGH T RIGHT MUN: COOLBAUGH T

141839 FT

142039 FT AH-PIKE (51)
REF-AHD SOUTH STERLING RD

DIR: B TOTAL LEN: 26.901 MI. DIST: 05-4 SR: 191
LEFT MUN: COOLBAUGH T RIGHT MUN: COOLBAUGH T

		*	0550/1928 (SR0191 SEG 0010/0000)
			T.TAYLOR CK. STRUCTURE LENGTH 12 FT
			0550/1020 BMSID 45/0191/0550/1020
1 0 00171 0 01 0722+54	139911 FT		140111 FT
GALLAGHER RD (SR1014 SEG 0030/3399)	0550/0000		5 0550/0000 LENGTH(AH 1928 BK 3842)
1 0 00171 0 01 0690+54	136069 FT		136269 FT
BUSH MOUNTAIN DR (PRDR)	0540/0000		5 0540/0000 LENGTH(AH 3842 BK 2821)
FOX TR (PRDR)	0530/2239		
	133248 FT		133448 FT 1 0 00171 0 01 0660+86 TAYLOR CREEK STRUCTURE LENGTH 15 FT BMSID 45/0191/0530/0000
			5 0530/0000 LENGTH(AH 2821 BK 2696)
	130552 FT		130752 FT 1 0 00171 0 01 0628+38 LC FROM T604 RD (CONN) COOLBAUGH BARRETT TOWNSHIP T

DIR: B TOTAL LEN: 26.901 MI. DIST: 05-4 SR: 191
LEFT MUN: COOLBAUGH T RIGHT MUN: COOLBAUGH T

		S 0520/0000 LENGTH(AH 2696 BK 2121)
		POCONO PLATEAU RD
		0510/2002 (T604)
128431 FT		128631 FT 1 0 00171 0 01 0607+58
		S 0510/0000 LENGTH(AH 2121 BK 3758)
124673 FT		124873 FT 1 0 00171 0 01 0570+00
		S 0500/0000 LENGTH(AH 3758 BK 2571)
		0490/0025 BMSEN 45/0191/0490/0000
122102 FT		122302 FT 1 0 00171 0 01 0546+66
		BUCK HILL CK
		BMSBG 45/0191/0490/0000
		S 0490/0000 LENGTH(AH 2571 BK 2747)
119355 FT		119555 FT 1 0 00171 0 01 0517+38
		S 0480/0000 LENGTH(AH 2747 BK 3011)

DIR: B TOTAL LEN: 26.901 MI. DIST: 05-4 SR: 191
LEFT MUN: BARRETT TOWNSHIP T RIGHT MUN: BARRETT TOWNSHIP T

116344 FT

116544 FT 1 0 00171 0 01 0486+83
S 0470/0000 LENGTH(AH 3011 BK 2370)

113974 FT

114174 FT 1 0 00171 0 01 0463+13
S 0460/0000 LENGTH(AH 2370 BK 3328)

110646 FT

110846 FT 1 0 00171 0 01 0429+85
BUCK HILL RD
(T608)
== S 0450/0000 LENGTH(AH 3328 BK 3062)

107584 FT

107784 FT 1 0 00171 0 01 0399+24
PLAYHOUSE LN
(T607)
== S 0440/0000 LENGTH(AH 3062 BK 3158)

RATTLESNAKE
STRUCTURE LENGTH 17 FT
0430/2459 BMSID 45/0191/0430/2459
0430/1669 BMSEN 45/0191/0430/1647
1 0 00171 0 01 0384+11
MILL CREEK
0430/1647 BMSBG 45/0191/0430/1647

DIR: B TOTAL LEN: 26.901 MI. DIST: 05-4 SR: 191
LEFT MUN: BARRETT TOWNSHIP T RIGHT MUN: BARRETT TOWNSHIP T

MONOMONOCK RD (T577)	0430/1257	==			
			==	0430/1088	BRUTZMANN RD (T595)
	104426 FT			104626 FT	1 0 00171 0 01 0367+61
					PETERSON RD (SR0390 SEG 0030/0000)
				S 0430/0000	LENGTH(AH 3158 BK 1571)
					PINE ST
			==	0420/1351	(T573)
1 0 00171 0 01 0350+54	102855 FT			103055 FT	
RICH'S RD (PRDR)	0420/0000	==		S 0420/0000	LENGTH(AH 1571 BK 2094)
BRITT CT (PRDR)	0410/1553	==			
	100761 FT			100961 FT	1 0 00171 0 01 0329+60
					SANDSPRING RD (SR1008 SEG 0010/0000)
				S 0410/0000	LENGTH(AH 2094 BK 2525)
HARDYTOWN RD (T609)	0400/1571	==	==	0400/1571	HARDYTOWN RD ET (T609)
				0400/1317	BMSEN 45/0191/0400/1169
					1 0 00171 0 01 0316+07
					OTHER RR
				0400/1169	BMSBG 45/0191/0400/1169
	098236 FT			098436 FT	1 0 00171 0 01 0304+38
				S 0400/0000	LENGTH(AH 2525 BK 2430)
WEST GRACE AV (T636)	0390/1204	==	==	0390/1204	EAST GRACE AV (T636)
	095806 FT			096006 FT	1 0 00171 0 01 0277+70
					CRANBERRY CK

DIR: B TOTAL LEN: 26.901 MI. DIST: 05-4 SR: 191
LEFT MUN: BARRETT TOWNSHIP T RIGHT MUN: BARRETT TOWNSHIP T

				STRUCTURE LENGTH 12 FT BMSID 45/0191/0390/0000
			S 0390/0000	LENGTH(AH 2430 BK 2364) BARRETT TOWNSHIP
			0380/2095	PARADISE T
SEVEN PINES PARK (PRDR)	0380/1348	==		
				T.CRANBERRY STRUCTURE LENGTH 14 FT
			0380/0895	BMSID 45/0191/0380/0895 MOSSBERRY LN
		==	0380/0499	(PRDR)
TO 0390/0020 SH (CONN)	0380/0162	==		
1 0 00171 0 01 0259+00	093442 FT		093642 FT	
PETERSON RD (SR0390 SEG 0020/3477)	0380/0000	==	S 0380/0000	LENGTH(AH 2364 BK 2842)
GREEN CHAPEL LN (T636)	0370/1258	==		
BIRCH ST (T619)	0370/0776	==		
2 0 45028 0 00 0054+69	090600 FT		090800 FT	
MAPLE ST (T618)	0370/0000	==	S 0370/0000	LENGTH(AH 2842 BK 2728)
HICKORY ST (T617)	0360/2091	==		
		==	0360/2061	OVERLOOK DR (PRDR)
CYPRESS DR (PRDR)	0360/1885	==		
	087872 FT		088072 FT	2 0 45028 0 00 0025+31
				CRANBERRY CREEK RD (T588)
		==	S 0360/0000	LENGTH(AH 2728 BK 2546)

DIR: B TOTAL LEN: 26.901 MI. DIST: 05-4 SR: 191
LEFT MUN: PARADISE T RIGHT MUN: PARADISE T

				UNKNOWN RD
			==	0350/0472 (PRDR)
2 0 45028 0 00 0000+00	085326 FT			085526 FT
POCONO BL				NC SR 0191 SH
(SR0940 SEG 0410/1261)	0350/0000	==	S	0350/0000 LENGTH(AH 2546 BK 1273)
DOROTHY DR				
(TWP)	0340/0758	==		
RUTH DR				
(TWP)	0340/0451	==		
	084053 FT			084253 FT 1 0 00169 0 04 1156+32
			S	0340/0000 LENGTH(AH 1273 BK 2396)
1 0 00169 0 04 1184+92	081657 FT			081857 FT
TROUT HATCHERY RD				
(PRDR)	0330/0000	==	S	0330/0000 LENGTH(AH 2396 BK 3055)
BEACH RD				
(PRDR)	0320/1422	==		
				TULIP TREE LN
			==	0320/1346 (PRDR)
				TULIP TREE LN
			==	0320/1080 (PRDR)
	078602 FT			078802 FT 1 0 00169 0 04 1211+00
				CRANBERRY CREEK RD
				(T588)
			== S	0320/0000 LENGTH(AH 3055 BK 3168)
BEACH RD				
(PRDR)	0310/2978	==		
PRIMROSE DR				
(PRDR)	0310/2818	==		
DEER LN				NESTLEDOWN RD
(PRDR)	0310/2162	==	==	0310/2162 (PRDR)
CEDER RD				LAUREL DR
(PRDR)	0310/1726	==	==	0310/1726 (PRDR)
SYCAMORE DR				
(PRDR)	0310/1322	==		

DIR: B TOTAL LEN: 26.901 MI. DIST: 05-4 SR: 191
LEFT MUN: PARADISE T RIGHT MUN: PARADISE T

```
1 0 00169 0 04 1242+22 075434 FT                075634 FT
LOWER SWIFTWATER RD
(SR1004 SEG 0040/1424)  0310/0000               0310/0000 LENGTH(AH 3168 BK 2758)

                        072676 FT               072876 FT 1 0 00169 0 04 1269+00
                                                          BROWNS HILL RD
                                                          (T592)
                                                0300/0000 LENGTH(AH 2758 BK 2945)
                                                0290/2933 BMSEN 45/0191/0290/2869
                                                          0 0 00000 0 00 0000+00
                                                          PARADISE CK.
                                                0290/2869 BMSBG 45/0191/0290/2869

ROGUES PATH
(PRDR)                  0290/1257

1 0 00169 0 04 1299+41 069731 FT                069931 FT
SR 0715 SH
(SR0715 SEG 0340/2221)  0290/0000               0290/0000 LENGTH(AH 2945 BK 2818)

                                                0280/1797 BMSEN 45/0191/0280/1729
                                                          0 0 00000 0 00 0000+00
                                                          PARADISE CK.
                                                0280/1729 BMSBG 45/0191/0280/1729

                        066913 FT               067113 FT 1 0 00169 0 04 1328+90
SYLVAN CASCADE RD                                         NC PARADISE VALLEY RD
(T543)                  0280/0000               0280/0000 LENGTH(AH 2818 BK 3386)
LC FOR SYLVAN CASCADE R
(CONN)                  0270/3152
```

DIR: B TOTAL LEN: 26.901 MI. DIST: 05-4 SR: 191
LEFT MUN: PARADISE T RIGHT MUN: PARADISE T

```
063527 FT                    063727 FT 1 0 00169 0 04 1361+51
                           S 0270/0000 LENGTH(AH 3386 BK 1545)

061982 FT                    062182 FT 1 0 00169 0 04 1377+55
                                       PARADISE
                                       POCONO T
                           S 0260/0000 LENGTH(AH 1545 BK 2553)

059429 FT                    059629 FT 1 0 00169 0 04 1402+50
                           S 0250/0000 LENGTH(AH 2553 BK 2357)
                                       BMSEN 45/0191/0240/1881
                             0240/2357
                                       OTHER
                             0240/2143 OVERPASS IS RR X-ING
                                       POCONO
                             0240/1990 STROUD T
                                       0 0 00000 0 00 0000+00
                                       BRIDGE CLOSED
                                       PARADISE CR
                             0240/1824 BMSBG 45/0191/0240/1881

                             0240/0227 BMSEN 45/0191/0240/0097
                                       0 0 00000 0 00 0000+00
                                       BRODHEAD CREEK
                             0240/0097 BMSBG 45/0191/0240/0097
057072 FT                    057272 FT 1 0 00169 0 05 1426+23
                                       CREEK RD
                                       (SR0447 SEG 0110/0000)
                           S 0240/0000 LENGTH(AH 2357 BK 3253)
```

DIR: B TOTAL LEN: 26.901 MI. DIST: 05-4 SR: 191
LEFT MUN: STROUD T RIGHT MUN: STROUD T

053819 FT

054019 FT 1 0 00169 0 05 1456+27
5 0230/0000 LENGTH(AH 3253 BK 2693)

0220/1940 BMSEN 45/0191/0220/1923
0 0 00000 0 00 0000+00
MICHAEL CK.
0220/1923 BMSBG 45/0191/0220/1923

051126 FT

051326 FT 1 0 00169 0 05 1483+22
WOODDALE RD
(SR1005 SEG 0010/0000)
5 0220/0000 LENGTH(AH 2693 BK 2830)

CHERRY LANE RD
(SR1002 SEG 0070/2896) 0210/1726

048296 FT

048496 FT 1 0 00169 0 05 1510+68
5 0210/0000 LENGTH(AH 2830 BK 2488)

045808 FT

046008 FT 1 0 00169 0 05 1534+37
5 0200/0000 LENGTH(AH 2488 BK 1775)

PENNDOT STOCKPILE
(GOVT) 0190/1193

044033 FT

044233 FT 1 0 00169 0 05 1552+12
NC SR 0191 SH

PARADISE TR
(SR0447 SEG 0100/2876)

DIR: B TOTAL LEN: 26.901 MI. DIST: 05-4 SR: 191
LEFT MUN: STROUD T RIGHT MUN: STROUD T

		5	0190/0000 LENGTH(AH 1775 BK 1050)
			0180/0705 BMSEN 45/0191/0180/0374
			1 0 00169 0 05 1558+11
			BRODHEAD CK.
			0180/0374 BMSBG 45/0191/0180/0374
1 0 00169 0 05 1562+71 042983 FT			043183 FT
HALLET RD			
(T849) 0180/0000	==	5	0180/0000 LENGTH(AH 1050 BK 3450)
			BRODHEAD CK.
			STRUCTURE LENGTH 49 FT
			0170/2989 BMSID 45/0191/0170/2989
UNKNOWN RD			
(PRDR) 0170/1473	==		
1 0 00169 0 06 1595+10 039533 FT			039733 FT
EVERITT IMBT RD			
(PRDR) 0170/0000	==	5	0170/0000 LENGTH(AH 3450 BK 1833)
BURGOON RD			
(T641) 0160/1081	==		
1 0 00169 0 06 1615+86 037700 FT			037900 FT
BURGOON RD			
(T641) 0160/0000	==	5	0160/0000 LENGTH(AH 1833 BK 1464)
036236 FT			036436 FT 1 0 00169 0 06 1630+50
			TR.BRODHEAD
			STRUCTURE LENGTH 10 FT
			BMSID 45/0191/0154/0000
		5	0154/0000 LENGTH(AH 1464 BK 2618)
			YOUNGWOOD DR
	==		0150/1335 (T695)
			MILL CREEK RD
	==		0150/1040 (SR2022 SEG 0010/0000)
			LOYSEN RD
	==		0150/0852 (T641)
CHIPPERFIELD DR			
(SR2011 SEG 0080/3456) 0150/0838	==		

DIR: B TOTAL LEN: 26.901 MI. DIST: 05-4 SR: 191
LEFT MUN: STROUD T RIGHT MUN: STROUD T

LEFT		RIGHT	
	033618 FT	==	LOYSEN RD (T641) 0150/0033
			033818 FT 1 0 00169 0 06 1656+83
			CRESCENT ST (T682)
		==	S 0150/0000 LENGTH(AH 2618 BK 2804)
DAYTON AV (T735)	0140/2530 ==		
		==	POPLAR ST 0140/2498 (T681)
CLEARVIEW AV (SR2020 SEG 0060/2206)	0140/1685 ==		
CHRISTOPHER ST (T668)	0140/1422 ==		
		==	SCHOOL VIEW LN 0140/1081 (T667)
LEROY AV (T666)	0140/1063 ==		
FRANKLYN AV (T665)	0140/0700 ==		
		==	FREMONT AV 0140/0653 (T665)
PLEASANT AV (TWP)	0140/0174 ==		
	030814 FT		031014 FT 1 0 00169 0 06 1684+82
			STOKES MILL RD (SR2013 SEG 0010/0000)
		==	S 0140/0000 LENGTH(AH 2804 BK 2770)
WILEY AV (T643)	0130/2420 ==		
		==	HAWTHORNE TR 0130/1931 (TWP)
WIZAC AV (T650)	0130/1686 ==		
		==	OAKWOOD AV 0130/1578 (T497)
AVE F (T649)	0130/1329 ==		
		==	SHOOK AV 0130/1132 (T499)
AVE E (T654)	0130/0973 ==		
		==	APPENZELLER AV 0130/0035 (T637)
1 0 00169 0 06 1712+22	028044 FT		028244 FT
AVE C			

DIR: B TOTAL LEN: 26.901 MI. DIST: 05-4 SR: 191
LEFT MUN: STROUD T RIGHT MUN: STROUD T

(T653)	0130/0000		0130/0000 LENGTH(AH 2770 BK 1664)
AVE B			
(T652)	0120/1289		
AVE A			
(T651)	0120/0654		
			NORTH THIRD ST
			0120/0266 (T646)
			STROUD
			0120/0029 STROUDSBURG B
1 0 00169 0 06 1727+29	026380 FT		026580 FT
OAK ST			
(BORO)	0120/0000		0120/0000 LENGTH(AH 1664 BK 1404)
PHILLIPS ST			
(SR2016 SEG 0030/1281)	0110/0537		
1 0 00169 0 07 1752+66	024976 FT		025176 FT
BROWN ST			
(BORO)	0110/0000		0110/0000 LENGTH(AH 1404 BK 1757)
FULMER AV			
(BORO)	0100/1518		
SCOTT ST			
(BORO)	0100/1247		
UNKNOWN AL			
(BORO)	0100/1068		
THOMAS ST			
(BORO)	0100/0889		
UNKNOWN RD			
(BORO)	0100/0684		
			SARAH ST
			(BORO)
			0100/0470
			PEARL AL
			0100/0260 (BORO)
			LC FROM MCCONNELL ST
			0100/0043 (CONN)
	023219 FT		023419 FT 1 0 00169 0 07 1773+04
			NC FIFTH ST
QUAKER AL			MFC BEGIN = C
(BORO)	0100/0000		0100/0000 LTH AH 001757 BK 000100
	023219 FT		023419 FT
			7096/0000 LTH AH 000100 BK 000522
			INTER-AHD FOURTH ST
			(BORO)
			MAIN ST
			(SR2012 SEG 0250/0000)
			UNKNOWN RD
			0094/0522 (BORO)
QUAKER AL			
(BORO)	0095/0322		

DIR: B TOTAL LEN: 26.901 MI. DIST: 05-4 SR: 191
LEFT MUN: STROUDSBURG B RIGHT MUN: STROUDSBURG B

MCCONNELL ST (BORO)	0095/0273		
		0094/0201	KITSON ST (BORO)
1 0 00169 0 07 1773+04	022897 FT	022897 FT	1 0 00166 0 00 0021+80
SR 191 NB - MAIN ST (SR0191 SEG 0094/0000)			MAIN ST (SR0191 SEG 0095/0000)
NC NORTH FIFTH ST		NC MAIN ST	
MAIN ST (SR2012 SEG 0240/1068)			MAIN ST (SR2012 SEG 0240/1068)
MFC BEGIN = C			MFC BEGIN = C
LENGTH(AH 0322 BK 2923)	0095/0000	0094/0000	LENGTH(AH 0522 BK 2923)
ANN ST (BORO)	0090/2831		
		0090/2741	BMSEN 45/0191/0090/2559 2 0 45054 0 01 0082+03
			MCMICHAELS
		0090/2559	BMSBG 45/0191/0090/2559
			STORM ST
		0090/2512	(BORO)
			RAMP A 3 RD
		0090/2362	(SR8018 SEG 0510/0530)
			FROM 8018/0510 SH
		0090/2279	(CONN)
RAMP B 3 RD (SR8018 SEG 0500/0000)	0090/2261		
		0090/2190	BMSEN 45/0191/0090/2086 2 0 45054 0 01 0077+29
			I- 80 E
		0090/2086	BMSBG 45/0191/0090/2086
		0090/1989	MFC BEGIN = B
			COLBERT ST
		0090/1980	(BORO)
LENOX ST (BORO)	0090/1647		
			COLLINS ST
		0090/1291	(BORO)
BARRY ST (BORO)	0090/1218		
ROBESON ST (BORO)	0090/1012		
			BRYANT ST
		0090/0642	(BORO)
CLERMONT AV (BORO)	0090/0300		
			CLERMONT AV
		0090/0248	(BORO)
	019974 FT	019974 FT	2 0 45054 0 01 0056+52
		NC BROAD ST	

DIR: B TOTAL LEN: 26.901 MI. DIST: 05-4 SR: 191
LEFT MUN: STROUDSBURG B RIGHT MUN: STROUDSBURG B

LEFT		RIGHT	
			FOXTOWN HILL RD
PARK AV			(SR0611 SEG 0110/0000)
(SR0611 SEG 0110/0000)	0090/0000	0090/0000	LENGTH(AH 2923 BK 2674)
FROM 0611/0110 SH			
(CONN)	0080/2548		
			GODFREYS GATE RD
		0080/1617	(TWP)
			STROUDSBURG
		0080/1484	STROUD T
2 0 45054 0 00 0022+84	017300 FT	017300 FT	
STROUDSMOOR RD			
(T405)	0080/0000	0080/0000	LENGTH(AH 2674 BK 2287)
BEL TOR DR			
(TWP)	0070/1008		
	015013 FT	015013 FT	2 0 45054 0 00 0000+00
			CHERRY VALLEY RD
			(SR2006 SEG 0070/0000)
		0070/0000	LENGTH(AH 2287 BK 1261)
			TO 2006/0070 SH
		0060/1102	(CONN)
			MERVINE LN
		0060/0531	(T412)
TO 2006/0060 SH			
(CONN)	0060/0245		
2 0 45010 0 00 0133+52	013752 FT	013752 FT	
CHERRY VALLEY RD			
(SR2006 SEG 0060/0510)	0060/0000	0060/0000	LENGTH(AH 1261 BK 2480)
		0050/1576	BMSEN 45/0191/0050/1468
			0 0 00000 0 00 0000+00
			CHERRY CREEK
		0050/1501	BMSBG 45/0191/0050/1468
LC FOR MIDDLE RD			
(CONN)	0050/0115		
2 0 45051 0 00 0114+10	011272 FT	011272 FT	
MIDDLE RD			

DIR: B TOTAL LEN: 26.901 MI. DIST: 05-4 SR: 191
LEFT MUN: STROUD T RIGHT MUN: STROUD T

(T385)	0050/0000		0050/0000 LENGTH(AH 2480 BK 3770)
			MOUNTAIN RUN CREEK STRUCTURE LENGTH 28 FT
			0040/2088 BMSID 45/0191/0040/2088
	007502 FT		007502 FT 2 0 45051 0 00 0075+07 POPLAR VALLEY RD EAST (T383)
			0040/0000 LENGTH(AH 3770 BK 2435)
POPLAR VALLEY RD WEST (SR2002 SEG 0170/3727)	0030/2188		
	005067 FT		005067 FT 2 0 45051 0 00 0050+40 0030/0000 LENGTH(AH 2435 BK 2449)
	002618 FT		002618 FT 2 0 45051 0 00 0025+63 0020/0000 LENGTH(AH 2449 BK 2618)
	000000 FT		000000 FT 2 0 45051 0 00 0000+00 NC BANGOR MOUNTAIN RD REF-BK SR 0191 SH (SR0191 SEG 0490/2797) MFC BEGIN = C BK-NORTHAMPTON (48)
			0010/0000 LENGTH(AH 2618 BK 0000)

DIR: B TOTAL LEN: 19.891 MI. DIST: 05-4 SR: 115
LEFT MUN: TOBYHANNA T RIGHT MUN: TOBYHANNA T

105027 FT

105024 FT AH-LUZERNE (40)
REF-AHD BEAR CREEK BL
0410/3118 (SR0115 SEG 0010/0000)
CAUGHBAUGH RD
0410/3077 (T553)

KERRICK RD
(T629) 0410/2364

1 0 00169 0 00 0031+31 101909 FT
KERRICK RD
(T629) 0410/0000

101906 FT
0410/0000 LENGTH(AH 3118 BK 3000)
THOMAS RD
0400/2622 (T624)

SCENIC DR
(TWP) 0400/2164

1 0 00169 0 00 0059+79 098909 FT
POPLAR LN
(TWP) 0400/0000

098906 FT
0400/0000 LENGTH(AH 3000 BK 2383)

THOMAS RD
0390/0574 (T624)
096526 FT
096523 FT 1 0 00169 0 00 0084+93
0390/0000 LENGTH(AH 2383 BK 2990)

TWO MILE RUN
STRUCTURE LENGTH 20 FT
0380/0997 BMSID 45/0115/0380/0997

DIR: B TOTAL LEN: 19.891 MI. DIST: 05-4 SR: 115
LEFT MUN: TOBYHANNA T RIGHT MUN: TOBYHANNA T

			BURGER RD
		0380/0875	(T551)
			ORCHARD LN
		0380/0063	(T621)
		0380/0062	BMSEN 45/0115/0380/0045
			0 0 00000 0 00 0000+00
			BR.2-MILE RN
		0380/0045	BMSBG 45/0115/0380/0045
1 0 00169 0 00 0114+75	093536 FT	093533 FT	
BOULDER RUN			
(T620)	0380/0000	0380/0000	LENGTH(AH 2990 BK 2499)
BOULDER RUN			
(T620)	0370/0840		
	091037 FT	091034 FT	1 0 00169 0 00 0140+59
		0370/0000	LENGTH(AH 2499 BK 2469)
MACKES RD			
(T631)	0360/1478		
	088568 FT	088565 FT	1 0 00169 0 00 0164+73
			SR 0940 SH
			(SR0940 SEG 0030/0000)
		0360/0000	LENGTH(AH 2469 BK 2967)
			CHESTNUT RD
		0350/1799	(TWP)
			FERNCREST RD
		0350/0582	(T639)
	085601 FT	085598 FT	2 0 45049 0 00 0855+18
		0350/0000	LENGTH(AH 2967 BK 3408)
			LC FROM KESWICK DR
		0340/3040	(CONN)
			KESWICK DR
		0340/2975	(TWP)

DIR: B TOTAL LEN: 19.891 MI. DIST: 05-4 SR: 115
LEFT MUN: TOBYHANNA T RIGHT MUN: TOBYHANNA T

0340/1940 BMSEN 45/0115/0340/1821
0 0 00000 0 00 0000+00
TOBYHANNA CK
0340/1821 BMSBG 45/0115/0340/1821

KLOCK RD
(T648) 0340/0658

MOUNTAIN RUN
STRUCTURE LENGTH 14 FT
0340/0291 BMSID 45/0115/0340/0291
COMMERCIAL BL
0340/0237 (TWP)
082193 FT 082190 FT 2 0 45049 0 00 0828+81
MFC BEGIN = C
S 0340/0000 LENGTH(AH 3408 BK 2272)

FROM 8002/0510 SH
0330/2049 (CONN)

RAMP E RD
(SR8002 SEG 0250/0000)
RAMP F RD
(SR8002 SEG 0510/1879) 0331/1920

RAMP F RD
0330/1933 (SR8002 SEG 0510/1879)
RAMP G RD
0330/1707 (SR8002 SEG 0500/0000)
BMSEN 45/0115/0330/1199 0331/1499
0 0 00000 0 00 0000+00
I- 80 EB
0330/1460 BMSEN 45/0115/0330/1199
0 0 00000 0 00 0000+00
I- 80 EB
BMSBG 45/0115/0330/1199 0331/1238
0330/1199 BMSBG 45/0115/0330/1199
RAMP K RD
(SR8002 SEG 0030/0000) 0331/0911

RAMP J J RD
(SR8002 SEG 0020/0252)
RAMP H RD
RAMP J J RD
(SR8002 SEG 0020/0252) 0331/0744
0330/0740 (SR8002 SEG 0750/0000)
RAMP J RD
(SR8002 SEG 0010/1914) 0331/0501
2 0 45049 0 00 0798+53 079918 FT
079918 FT 2 0 45049 0 00 0798+84
MFC BEGIN = C
MFC BEGIN = C
LENGTH(AH 2275 BK 3266) 0331/0000 S
S 0330/0000 LENGTH(AH 2272 BK 3266)
TOBYHANNA
0310/3162 TUNKHANNOCK T

DIR: B TOTAL LEN: 19.891 MI. DIST: 05-4 SR: 115
LEFT MUN: TOBYHANNA T RIGHT MUN: TOBYHANNA T

LEFT		RIGHT
	076652 FT	076652 FT 2 0 45049 0 00 0765+77 S 0310/0000 LENGTH(AH 3266 BK 2583)
	074069 FT	074069 FT 2 0 45049 0 00 0740+07 S 0300/0000 LENGTH(AH 2583 BK 2486)
DEPPNERS RD (T555)	0290/1729 ==	
		CINDER LN 0290/0573 (T629) 071583 FT
2 0 45049 0 00 0714+76 HENNING RD (T636)	071583 FT 0290/0000 ==	S 0290/0000 LENGTH(AH 2486 BK 0804) TUNKHANNOCK STRUCTURE LENGTH 30 FT
		0280/0491 BMSID 45/0115/0280/0491
TO/FROM 0903/0020 SH (CONN)	0280/0219 ==	
2 0 45049 0 00 0708+45 SR 0903 SH (SR0903 SEG 0020/1809)	070779 FT 0280/0000 ==	070779 FT S 0280/0000 LENGTH(AH 0804 BK 1738)
	069041 FT	069041 FT 2 0 45049 0 00 0690+82 S 0270/0000 LENGTH(AH 1738 BK 2529)
	066512 FT	066512 FT 2 0 45049 0 00 0663+73 S 0260/0000 LENGTH(AH 2529 BK 2471)

DIR: B TOTAL LEN: 19.891 MI. DIST: 05-4 SR: 115
LEFT MUN: TUNKHANNOCK T RIGHT MUN: TUNKHANNOCK T

064041 FT

064041 FT 2 0 45049 0 00 0639+02
LONG POND RD
(SR4002 SEG 0010/0000)
S 0250/0000 LENGTH(AH 2471 BK 3108)
0240/3016 BMSEN 45/0115/0240/3001
2 0 45049 0 00 0608+97
KEIPER RUN CREEK
0240/3001 BMSBG 45/0115/0240/3001

060933 FT

060933 FT 2 0 45049 0 00 0608+97
(APRA) PENNDOT STOCKPIL
ENTRANCE TO SHED
(PRDR)
POI
S 0240/0000 LENGTH(AH 3108 BK 2419)

058514 FT

058514 FT 2 0 45049 0 00 0583+68
S 0230/0000 LENGTH(AH 2419 BK 2473)

056041 FT

056041 FT 2 0 45049 0 00 0558+55
S 0220/0000 LENGTH(AH 2473 BK 2522)

STATE FRST REC AREA RD
(FRST) 0210/1108 ==

053519 FT

053519 FT 2 0 45049 0 00 0533+33

DIR: B TOTAL LEN: 19.891 MI. DIST: 05-4 SR: 115
LEFT MUN: TUNKHANNOCK T RIGHT MUN: TUNKHANNOCK T

				0210/0000 LENGTH(AH 2522 BK 2467)
MOUNTAIN TERRACE RD (T621)	0200/0337	==		
	051052 FT			051052 FT 2 0 45049 0 00 0508+66
				0200/0000 LENGTH(AH 2467 BK 2491)
				WINTER LN
			==	0190/1692 (PRDR)
ARTHURS WY (T620)	0190/1108	==		
MOYER RD (TWP)	0190/0657	==		
	048561 FT			048561 FT 2 0 45049 0 00 0485+16
				0190/0000 LENGTH(AH 2491 BK 2588)
	045973 FT			045973 FT 2 0 45049 0 00 0460+10
				0180/0000 LENGTH(AH 2588 BK 2055)
				KUHENBEAKER RD
			==	0170/1328 (SR4001 SEG 0010/0000)
STONECREST RD (TWP)	0170/0659	==		
2 0 45049 0 00 0438+65	043918 FT			043918 FT
TOLL RD (T628)	0170/0000	==		0170/0000 LENGTH(AH 2055 BK 3323)
				MATHEWS DR
			==	0160/2895 (T641)
MOUNTAIN RD (T627)	0160/2082	==		ALLEGHENEY DR
			==	0160/2082 (T640)
				MCCORMICK LN
			==	0160/1207 (T672)

DIR: B TOTAL LEN: 19.891 MI. DIST: 05-4 SR: 115
LEFT MUN: TUNKHANNOCK T RIGHT MUN: TUNKHANNOCK T

	040595 FT		040595 FT	2 0 45049 0 00 0403+99
			0160/0000	LENGTH(AH 3323 BK 3565)
				COLLEEN DR
		==	0150/3233	(T673)
				TUNKHANNOCK
			0150/1492	CHESTNUTHILL T
	037030 FT		037030 FT	2 0 45049 0 00 0369+70
			0150/0000	LENGTH(AH 3565 BK 3448)
RUSSELL CT (TWP)	0140/2828	==		
			0140/1364	BMSEN 45/0115/0140/1351
				0 0 00000 0 00 0000+00
				POPLAR CREEK
			0140/1351	BMSBG 45/0115/0140/1351
	033582 FT		033582 FT	2 0 45049 0 00 0336+29
				FOOTHILL BL
				(TWP)
		==	0140/0000	LENGTH(AH 3448 BK 2690)
POPLAR CREEK RD (TWP)	0130/1563	==		
				ROCKY MOUNTAIN DR NORTH
		==	0130/1403	(T781)
	030892 FT		030892 FT	2 0 45049 0 00 0311+38
				ROCKY MOUNTAIN DR SOUTH
				(T782)
		==	0130/0000	LENGTH(AH 2690 BK 2691)
ALDEAN DR (TWP)	0120/2214	==		
LOG CABIN LN				

DIR: B TOTAL LEN: 19.891 MI. DIST: 05-4 SR: 115
LEFT MUN: CHESTNUTHILL T RIGHT MUN: CHESTNUTHILL T

LEFT			RIGHT	
(TWP)	0120/1613			
			0120/0936	MAGGIE WY (PRDR)
	028201 FT		028201 FT	2 0 45049 0 00 0285+38 TIMOTHY DR (T784)
			S 0120/0000	LENGTH(AH 2691 BK 1941)
JONAS RD (SR3016 SEG 0090/0000)	0110/0766		0110/0766	STATE RD (SR3016 SEG 0090/0000)
2 0 45049 0 00 0262+65 BARNEY LN (T806)	026260 FT		026260 FT	
	0110/0000		S 0110/0000	LENGTH(AH 1941 BK 3229)
MARTIN LN (T470)	0100/2421			
			0100/1924	ARLENE DR (T866)
			0100/1158	MOUNTAIN LAUREL DR (T921)
			0100/0016	BMSEN 45/0115/0100/0000
	023031 FT		023031 FT	2 0 45049 0 00 0230+36 TR.POHOPOCO BMSBG 45/0115/0100/0000
			S 0100/0000	LENGTH(AH 3229 BK 2143)
			0090/2056	MALTESE RD (TWP)
	020888 FT		020888 FT	2 0 45049 0 00 0209+10
			S 0090/0000	LENGTH(AH 2143 BK 2620)
			0080/0721	SUGAR HOLLOW RD (SR3011 SEG 0010/0000)

DIR: B TOTAL LEN: 19.891 MI. DIST: 05-4 SR: 115
LEFT MUN: CHESTNUTHILL T RIGHT MUN: CHESTNUTHILL T

LEFT		RIGHT
2 0 45049 0 00 0182+90 018268 FT		018268 FT
VALLEY RD		
(T940) 0080/0000	==	5 0080/0000 LENGTH(AH 2620 BK 3029)
		0070/0954 BMSEN 45/0115/0070/0925
		0 0 00000 0 00 0000+00
		POHOPOCO CK.
		0070/0925 BMSBG 45/0115/0070/0925
MERWINSBURG RD		
(T939) 0070/0195	==	
015239 FT		015239 FT 2 0 45049 0 00 0152+44
		EVERGREEN HOLLOW RD
		(T439)
	==	5 0070/0000 LENGTH(AH 3029 BK 2722)
ASTOLAT RD		
(T440) 0060/1674	==	
		0060/0782 BMSEN 45/0115/0060/0767
		0 0 00000 0 00 0000+00
		HADAS CREEK
		0060/0767 BMSBG 45/0115/0060/0767
RINKER DR		
(TWP) 0060/0650	==	
GILBERT RD 012517 FT		012517 FT 2 0 45049 0 00 0125+38
(SR3005 SEG 0140/2513) 0060/0000		5 0060/0000 LENGTH(AH 2722 BK 2474)
		0050/2147 BMSEN 45/0115/0050/2076
		0 0 00000 0 00 0000+00
		POHOPOCO CK.
		0050/2076 BMSBG 45/0115/0050/2076
		EFFORT NEOLA RD
	==	0050/1967 (TWP)
		GREEN MOUNT DR
	==	0050/1105 (T657)
2 0 45049 0 00 0100+62 010043 FT		010043 FT
TREIBLE DR		
(T447) 0050/0000	==	5 0050/0000 LENGTH(AH 2474 BK 2143)
		0040/1500 BMSEN 45/0115/0040/1489

DIR: B TOTAL LEN: 19.891 MI. DIST: 05-4 SR: 115
LEFT MUN: CHESTNUTHILL T RIGHT MUN: CHESTNUTHILL T

			0 0 00000 0 00 0000+00
			T.SUGAR HOLL
		0040/1489	BMSBG 45/0115/0040/1489
BROOKMONT DR			
(T464)	0040/1355		
	007900 FT	007900 FT	2 0 45049 0 00 0079+39
			BUNNY LN
			(T464)
		S 0040/0000	LENGTH(AH 2143 BK 2812)
WEIR LAKE RD			
(SR3013 SEG 0100/2530)	0030/1337		
	005088 FT	005088 FT	2 0 45049 0 00 0051+14
		S 0030/0000	LENGTH(AH 2812 BK 2294)
			SHADOW RIDGE DR
		0020/1695	(T720)
			COUNTRY SIDE DR
		0020/0611	(T700)
PLEASANT VALLEY MID. SC			
(TWP)	0020/0448		
2 0 45049 0 00 0025+90	002794 FT	002794 FT	PILGRIM WY
PLEASANT VALLEY MID. SC			(TWP)
(TWP)	0020/0000	S 0020/0000	LENGTH(AH 2294 BK 2794)
			JENNA DR
		0010/1952	(TWP)
			SWITZGABLE LN
		0010/1376	(TWP)
			MARION RD
		0010/0744	(T874)
TO/FROM 0209/0150 SH			
(CONN)	0010/0306		
			NC SR 0115 SH
			SR 0209 SH
2 0 45049 0 00 0000+00	000000 FT	000000 FT	(SR0209 SEG 0160/0000)
SR 0209 SH			MFC BEGIN = C
(SR0209 SEG 0160/0000)	0010/0000	S 0010/0000	LENGTH(AH 2794 BK 0000)

DIR: E TOTAL LEN: 28.028 MI. DIST: 05-4 SR: 80
LEFT MUN: DELAWARE WATER GAP B RIGHT MUN: DELAWARE WATER GAP B

(APRA) I-80 BRIDGE TO P147989 FT			147172 FT	(APRA) I-80 BRIDGE TO N
NEW JERSEY STATE LINE	REF-AHD	* POI POI *	REF-AHD	NEW JERSEY STATE LINE
(STBD)	3105/1327		3104/1308	(STBD)
RAMP B RD				
(GOVT)	3105/1070			RAMP A RD
			3104/1132	(GOVT)
CHERRY CREEK				CHERRY CREEK
STRUCTURE LENGTH 54 FT				STRUCTURE LENGTH 54 FT
BMSID 45/0080/3104/1045	3105/0982		3104/1045	BMSID 45/0080/3104/1045
SIGN: CENTER MOUNTD				
BMSID 45/0080/3105/0915	3105/0915			
SIGN: 4 CHORD TRUSS				SIGN: 4 CHORD TRUSS
BMSID 45/0080/3104/0895	3105/0912		3104/0895	BMSID 45/0080/3104/0895
WARING DRIVE (PREV				WARING DRIVE (PREV
OP ID 45/2038/0010/0000	3105/0776		3104/0760	OP ID 45/2038/0010/0000
FOXTOWN HILL RD				
(SR2030 SEG 0021/2535)	3105/0520			
SIGN: CANTILEVER				
BMSID 45/0080/3105/1239	3105/0481			
				FOXTOWN HILL RD
			3104/0100	(SR2030 SEG 0020/1870)
1 0 00794 0 00 0019+72 146662 FT			145864 FT	1 0 00794 0 00 0011+58
DELAWARE WATER GAP				DELAWARE WATER GAP
SMITHFIELD T				SMITHFIELD T
LENGTH(AH 1327 BK 2650)	3105/0000	S	3104/0000	LENGTH(AH 1308 BK 2649)
SR 2030				SR 2030
OP ID 45/2030/0021/1242	3101/1890		3100/1822	OP ID 45/2030/0021/1242
BMSEN 45/0080/3100/0899	3101/0928		3100/0930	BMSEN 45/0080/3100/0899
1 0 00794 0 00 0038+00				1 0 00794 0 00 0024+50
T-663				T-663
BMSBG 45/0080/3100/0899	3101/0897		3100/0899	BMSBG 45/0080/3100/0899
SR 8024				SR 8024
OP ID 45/8024/0250/0592	3101/0270		3100/0363	OP ID 45/8024/0250/0592
1 0 00794 0 00 0038+00 144012 FT			143215 FT	1 0 00794 0 00 0029+10
MILEPOST 310.00				MILEPOST 310.00
LENGTH(AH 2650 BK 3003)	3101/0000	S	3100/0000	LENGTH(AH 2649 BK 2912)
				RAMP C RD
			3094/2853	(SR8024 SEG 0010/0000)
				SIGN: 4 CHORD TRUSS
			3094/2236	BMSID 45/0080/3094/2236

DIR: E TOTAL LEN: 28.028 MI. DIST: 05-4 SR: 80
LEFT MUN: SMITHFIELD T RIGHT MUN: SMITHFIELD T

RAMP D RD
(SR8024 SEG 0250/2250) 3095/1897

BMSEN 45/0080/3094/0000 3095/0507
1 0 00794 0 00 0062+58 141009 FT
BRODHEAD CK.
BMSBG 45/0080/3094/0000
LENGTH(AH 3003 BK 2372) 3095/0000
SIGN: 4 CHORD TRUSS
BMSID 45/0080/3090/2269 3091/2304

RAMP C1 RD
(SR8022 SEG 0500/0000) 3091/1686
SEVEN BRIDGES RD.
OP ID 45/0209/0410/0000 3091/1206
RAMP D1 RD
(SR8022 SEG 0250/0646) 3091/0775

SMITHFIELD
EAST STROUDSBURG B 3091/0114

1 0 00794 0 00 0086+35 138637 FT
MILEPOST 309.00
LENGTH(AH 2372 BK 2630) 3091/0000
SIGN: 4 CHORD TRUSS
BMSID 45/0080/3084/2353 3085/2340

1 0 00794 0 00 0113+60 136007 FT
LENGTH(AH 2630 BK 2621) 3085/0000

SIGN: 4 CHORD TRUSS
BMSID 45/0080/3081/1237 3081/1237

RAMP C 2 RD

3094/0507 BMSEN 45/0080/3094/0000
140303 FT 1 0 00794 0 00 0062+58
BRODHEAD CK.
BMSBG 45/0080/3094/0000
3094/0000 LENGTH(AH 2912 BK 2318)
SIGN: 4 CHORD TRUSS
3090/2269 BMSID 45/0080/3090/2269

SEVEN BRIDGES RD.
3090/1186 OP ID 45/0209/0410/0000

RAMP RD
(SR8022 SEG 0020/1428)
SMITHFIELD
3090/0516 EAST STROUDSBURG B

RAMP A 1 RD
3090/0100 (SR8022 SEG 0010/0000)
137985 FT 1 0 00794 0 00 0084+20
MILEPOST 309.00
3090/0000 LENGTH(AH 2318 BK 2635)
SIGN: 4 CHORD TRUSS
3084/2353 BMSID 45/0080/3084/2353

135350 FT 1 0 00794 0 00 0111+45
3084/0000 LENGTH(AH 2635 BK 2625)

RAMP A 2 RD
3080/1043 (SR8020 SEG 0760/1393)
RAMP B 2 RD
3080/0720 (SR8020 SEG 0750/0000)

DIR: E TOTAL LEN: 28.028 MI. DIST: 05-4 SR: 80
LEFT MUN: EAST STROUDSBURG B RIGHT MUN: EAST STROUDSBURG B

(SR8020 SEG 0500/0000) 3081/0617

1 0 00794 0 00 0139+15 133386 FT
MILEPOST 308.00
LENGTH(AH 2621 BK 2810) 3081/0000
PROSPECT ST.
OP ID 45/2017/0010/0173 3075/2690

RAMP D 2 RD
(SR8020 SEG 0250/0959) 3075/1792
SIGN: CANTILEVER
BMSID 45/0080/3075/1531 3075/1341
BMSEN 45/0080/3074/0996 3075/1181
1 0 00794 0 00 0155+42
LINCOLN AVE
BMSBG 45/0080/3074/0996 3075/1006
EAST STROUDSBURG
STROUDSBURG B 3075/0589
BMSEN 45/0080/3074/0000 3075/0406
1 0 00794 0 00 0167+31 130576 FT
BRODHEAD CK.
BMSBG 45/0080/3074/0000
LENGTH(AH 2810 BK 2420) 3075/0000

SIGN: 4 CHORD TRUSS
BMSID 45/0080/3070/1708 3071/1717
RAMP A 3 RD
(SR8018 SEG 0510/0000) 3071/1151

BROAD STREET
OP ID 45/0191/0090/2086 3071/0547
RAMP B 3 RD
(SR8018 SEG 0500/0441) 3071/0172
1 0 00794 0 00 0192+55 128156 FT
MILEPOST 307.00
LENGTH(AH 2420 BK 2581) 3071/0000
PARK AV.
OP ID 45/0611/0110/2106 3065/2405

SIGN: 4 CHORD TRUSS
BMSID 45/0080/3064/1012 3065/0958

SIGN: 4 CHORD TRUSS
3080/0324 BMSID 45/0080/3080/0324
132725 FT 1 0 00794 0 00 0137+00
MILEPOST 308.00
3080/0000 LENGTH(AH 2625 BK 2827)
PROSPECT ST.
3074/2699 OP ID 45/2017/0010/0173

3074/1171 BMSEN 45/0080/3074/0996
1 0 00794 0 00 0155+42
LINCOLN AVE
3074/0996 BMSBG 45/0080/3074/0996
EAST STROUDSBURG
3074/0415 STROUDSBURG B
3074/0406 BMSEN 45/0080/3074/0000
129898 FT 1 0 00794 0 00 0167+31
BRODHEAD CK.
BMSBG 45/0080/3074/0000
3074/0000 LENGTH(AH 2827 BK 2409)
SIGN: CANTILEVER
3070/2225 BMSID 45/0080/3070/2225
SIGN: 4 CHORD TRUSS
3070/1708 BMSID 45/0080/3070/1708

BROAD STREET
3070/0526 OP ID 45/0191/0090/2086

127489 FT 1 0 00794 0 00 0191+97
MILEPOST 307.00
3070/0000 LENGTH(AH 2409 BK 2650)
PARK AV.
3064/2477 OP ID 45/0611/0110/2106

RAMP C 3 RD
3064/1737 (SR8018 SEG 0020/0816)
RAMP D 3 RD
3064/1387 (SR8018 SEG 0010/0000)
SIGN: 4 CHORD TRUSS
3064/1012 BMSID 45/0080/3064/1012

DIR: E TOTAL LEN: 28.028 MI. DIST: 05-4 SR: 80
LEFT MUN: STROUDSBURG B RIGHT MUN: STROUDSBURG B

1 0 00794 0 00 0218+35 125575 FT		124839 FT	1 0 00794 0 00 0217+65
LENGTH(AH 2581 BK 2628) 3065/0000		3064/0000	LENGTH(AH 2650 BK 2621)
BMSEN 45/0080/3060/1815 3061/2181		3060/2138	BMSEN 45/0080/3060/1815
0 00000 0 0 0000+00			0 0 00000 0 00 0000+00
MCMICHAEL CK			MCMICHAEL CK
BMSBG 45/0080/3060/1815 3061/1858		3060/1815	BMSBG 45/0080/3060/1815
SIGN: 4 CHORD TRUSS			SIGN: 4 CHORD TRUSS
BMSID 45/0080/3060/1759 3061/1782		3060/1757	BMSID 45/0080/3060/1759
RAMP E 3 RD			
(SR8016 SEG 0500/0000) 3061/1340			
RETAINING WALL END			
BMSID 45/0080/3061/0432 3061/1028			
			RAMP F 3 RD
		3060/0699	(SR8016 SEG 0750/0593)
RETAINING WALL BEGIN			
BMSID 45/0080/3061/0432 3061/0432			
BMSEN 45/0080/3060/0218 3061/0340		3060/0274	BMSEN 45/0080/3060/0218
1 0 00794 0 00 0244+75			1 0 00794 0 00 0244+05
DREHER AVE			DREHER AVE
BMSBG 45/0080/3060/0218 3061/0284		3060/0218	BMSBG 45/0080/3060/0218
1 0 00794 0 00 0244+75 122947 FT		122218 FT	1 0 00794 0 00 0244+05
MILEPOST 306.00			MILEPOST 306.00
LENGTH(AH 2628 BK 2614) 3061/0000		3060/0000	LENGTH(AH 2621 BK 2602)
			RAMP RD
		3054/1553	(SR8014 SEG 0760/1284)
			RAMP RD
		3054/1249	(SR8014 SEG 0750/0000)
LIL POCONO			LIL POCONO
STRUCTURE LENGTH 21 FT			STRUCTURE LENGTH 21 FT
BMSID 45/0080/3054/1287 3055/1163		3054/1231	BMSID 45/0080/3054/1287
SIGN: 4 CHORD TRUSS			SIGN: 4 CHORD TRUSS
BMSID 45/0080/3054/1073 3055/1022		3054/1020	BMSID 45/0080/3054/1073
BMSEN 45/0080/3054/0667 3055/0913		3054/0854	BMSEN 45/0080/3054/0667
1 0 00794 0 00 0273+45			1 0 00794 0 00 0277+47
SR 2012			SR 2012
BMSBG 45/0080/3054/0667 3055/0692		3054/0633	BMSBG 45/0080/3054/0667
SIGN: 4 CHORD TRUSS			SIGN: 4 CHORD TRUSS
BMSID 45/0080/3054/0611 3055/0581		3054/0571	BMSID 45/0080/3054/0611
RAMP RD			
(SR8014 SEG 0260/0000) 3055/0310			
1 0 00794 0 00 0273+45 120333 FT			
RAMP RD			
(SR8014 SEG 0250/1105)		119616 FT	1 0 00794 0 00 0277+47
LENGTH(AH 2614 BK 2671) 3055/0000		3054/0000	LENGTH(AH 2602 BK 2664)
STROUDSBURG			STROUDSBURG
STROUD T 3051/2340		3050/2417	STROUD T
SIGN: CANTILEVER			
BMSID 45/0080/3051/1960 3051/1912			

DIR: E TOTAL LEN: 28.028 MI. DIST: 05-4 SR: 80
LEFT MUN: STROUDSBURG B RIGHT MUN: STROUDSBURG B

```
RAMP F-1 RD
(SR8013 SEG 0500/0000)  3051/1661

      SR 8013
OP ID 45/8013/0500/0806 3051/0851

1 0 00794 0 00 0296+85 117662 FT
      MILEPOST    305.00
LENGTH(AH 2671 BK 2650) 3051/0000
BMSEN 45/0080/3044/2174 3045/2506
1 0 01002 0 00 0021+95
BRIDGE ST.
BMSBG 45/0080/3044/2174 3045/2176

      SR 8012
OP ID 45/8012/0250/1350 3045/0920
RAMP B RD
(SR8012 SEG 0500/1191)  3045/0345
1 0 01002 0 00 0021+95 115012 FT
LENGTH(AH 2650 BK 2650) 3045/0000

1 0 01002 0 00 0046+60 112362 FT
      MILEPOST    304.00
LENGTH(AH 2650 BK 2615) 3041/0000
BMSEN 45/0080/3035/2480 3035/2517
1 0 01002 0 00 0070+78
T-498
BMSBG 45/0080/3035/2480 3035/2480

1 0 01002 0 00 0070+78 109747 FT
LENGTH(AH 2615 BK 2640) 3035/0000
```

```
                        RAMP E-1 RD
3050/1347               (SR8013 SEG 0750/1032)
                              SR 8013
3050/0817               OP ID 45/8013/0500/0806

116952 FT               1 0 00794 0 00 0296+85
                              MILEPOST    305.00
3050/0000               LENGTH(AH 2664 BK 2629)
3044/2504               BMSEN 45/0080/3044/2174
                        1 0 01002 0 00 0019+32
                        BRIDGE ST.
3044/2174               BMSBG 45/0080/3044/2174

                              SR 8012
3044/0836               OP ID 45/8012/0250/1350

114323 FT               1 0 01002 0 00 0019+32
3044/0000               LENGTH(AH 2629 BK 2638)
                        RAMP A RD
3040/2204               (SR8012 SEG 0250/0000)

                         SIGN: 4 CHORD TRUSS
3040/1320               BMSID 45/0080/3040/1320

111685 FT               1 0 01002 0 00 0044+40
                              MILEPOST    304.00
3040/0000               LENGTH(AH 2638 BK 2652)
3034/2570               BMSEN 45/0080/3034/2533
                        1 0 01002 0 00 0071+72
                        T-498
3034/2533               BMSBG 45/0080/3034/2533

109033 FT               1 0 01002 0 00 0071+72
3034/0000               LENGTH(AH 2652 BK 2640)
```

DIR: E TOTAL LEN: 28.028 MI. DIST: 05-4 SR: 80
LEFT MUN: STROUD T RIGHT MUN: STROUD T

STRUCTURE LENGTH 19 FT				STRUCTURE LENGTH 19 FT
BMSID 45/0080/3030/1746	3031/1693		3030/1746	BMSID 45/0080/3030/1746
BMSEN 45/0080/3031/1439	3031/1480		3030/1530	BMSEN 45/0080/3030/1489
1 0 01002 0 00 0097+18				1 0 01002 0 00 0098+12
SR 2005				SR 2005
BMSBG 45/0080/3031/1439	3031/1439		3030/1489	BMSBG 45/0080/3030/1489
CROSSOVER RD				CROSSOVER RD
(CONN)	3031/0871		3030/0850	(CONN)
1 0 01002 0 00 0097+18	107107 FT		106393 FT	1 0 01002 0 00 0098+12
MILEPOST 303.00				MILEPOST 303.00
LENGTH(AH 2640 BK 2628)	3031/0000	S	3030/0000	LENGTH(AH 2640 BK 2646)
RAMP D RD				
(SR8010 SEG 0510/0000)	3025/1079			
				RAMP C RD
			3024/0523	(SR8010 SEG 0750/0000)
STROUD				STROUD
HAMILTON T	3025/0108		3024/0102	HAMILTON T
PA 33 NB				PA 33 NB
OP ID 45/0033/0190/0000	3025/0060		3024/0061	OP ID 45/0033/0190/0000
1 0 01002 0 00 0123+74	104479 FT		103747 FT	1 0 01002 0 00 0117+88
LENGTH(AH 2628 BK 2610)	3025/0000	S	3024/0000	LENGTH(AH 2646 BK 2638)
PA 33 SB				PA 33 SB
OP ID 45/0033/0191/0000	3021/2428		3020/2458	OP ID 45/0033/0191/0000
				RAMP F RD
			3020/2245	(SR8010 SEG 0020/1110)
				RAMP H RD
			3020/1249	(SR8010 SEG 0010/0000)
RAMP G RD				
(SR8010 SEG 0250/1150)	3021/1219			
T.POCONO CK.				T.POCONO CK.
STRUCTURE LENGTH 14 FT				STRUCTURE LENGTH 14 FT
BMSID 45/0080/3020/0788	3021/0818		3020/0788	BMSID 45/0080/3020/0788
				SIGN: 4 CHORD TRUSS
			3020/0409	BMSID 45/0080/3020/0409
1 0 01002 0 00 0150+92	101869 FT		101109 FT	1 0 01002 0 00 0145+50
HAMILTON				HAMILTON
POCONO T				POCONO T
MILEPOST 302.00				MILEPOST 302.00
LENGTH(AH 2610 BK 2658)	3021/0000	S	3020/0000	LENGTH(AH 2638 BK 2640)
BMSEN 45/0080/3015/1840	3015/2437		3014/2574	BMSEN 45/0080/3014/1848
1 0 01002 0 00 0177+66				1 0 01002 0 00 0171+80

DIR: E TOTAL LEN: 28.028 MI. DIST: 05-4 SR: 80
LEFT MUN: POCONO T RIGHT MUN: POCONO T

RIMROCK DR.
BMSBG 45/0080/3015/1840 3015/1840

1 0 01002 0 00 0177+66 099211 FT
LENGTH(AH 2658 BK 2650) 3015/0000

GOLDEN SLIPP
OP ID 45/3028/0100/0116 3011/1239

CROSSOVER RD
(CONN) 3011/0519
1 0 01002 0 00 0204+06 096561 FT
MILEPOST 301.00
LENGTH(AH 2650 BK 2644) 3011/0000

ROCKY RUN
STRUCTURE LENGTH 23 FT
BMSID 45/0080/3004/1080 3005/1158

1 0 01002 0 00 0223+97 093917 FT
LENGTH(AH 2644 BK 2632) 3005/0000
REEDERS RUN
STRUCTURE LENGTH 21 FT
BMSID 45/0080/3005/0000 3001/2579

1 0 01002 0 00 0250+00 091285 FT
MILEPOST 300.00
LENGTH(AH 2632 BK 2639) 3001/0000
CROSSOVER RD

RIMROCK DR.
3014/1848 BMSBG 45/0080/3014/1848

098469 FT 1 0 01002 0 00 0171+80
3014/0000 LENGTH(AH 2640 BK 2640)

GOLDEN SLIPP
3010/1193 OP ID 45/3028/0100/0116

CROSSOVER RD
3010/0485 (CONN)
095829 FT 1 0 01002 0 00 0198+20
MILEPOST 301.00
3010/0000 LENGTH(AH 2640 BK 2644)

ROCKY RUN
STRUCTURE LENGTH 23 FT
3004/1080 BMSID 45/0080/3004/1080

093185 FT 1 0 01002 0 00 0223+61
3004/0000 LENGTH(AH 2644 BK 2670)

SIGN: CENTER MOUNTD
3000/2583 BMSID 45/0080/3000/2632
REEDERS RUN
STRUCTURE LENGTH 21 FT
3000/2461 BMSID 45/0080/3000/2642

090515 FT 1 0 01002 0 00 0251+00
MILEPOST 300.00
3000/0000 LENGTH(AH 2670 BK 2648)
CROSSOVER RD

DIR: E TOTAL LEN: 28.028 MI. DIST: 05-4 SR: 80
LEFT MUN: POCONO T RIGHT MUN: POCONO T

(CONN)	2995/2564	2994/2454	(CONN)
BMSEN 45/0080/2995/1963	2995/2111	2994/2034	BMSEN 45/0080/2994/1908
1 0 01002 0 00 0275+97			1 0 01002 0 00 0257+15
T-481STADDEN			STADDEN RD.
BMSBG 45/0080/2995/1963	2995/1963	2994/1908	BMSBG 45/0080/2994/1908
TR.POCONO CK			TR.POCONO CK
STRUCTURE LENGTH 8 FT			STRUCTURE LENGTH 8 FT
BMSID 45/0080/2994/1273	2995/1700	2994/1273	BMSID 45/0080/2994/1273
SIGN: CENTER MOUNTD			
BMSID 45/0080/2995/1084	2995/1084		
1 0 01002 0 00 0275+97 088646 FT		087867 FT	1 0 01002 0 00 0277+40
LENGTH(AH 2639 BK 2671)	2995/0000 S	S 2994/0000	LENGTH(AH 2648 BK 2640)
WARNER RD.			WARNER RD.
OP ID 45/4012/0020/0647	2991/1334	2990/1211	OP ID 45/4012/0020/0647
TR.POCONO CK			
STRUCTURE LENGTH 16 FT			
BMSID 45/0080/2984/2825	2991/0447		
			TR.POCONO CK
			STRUCTURE LENGTH 16 FT
		2990/0185	BMSID 45/0080/2984/2825
1 0 01002 0 00 0302+80 085975 FT		085227 FT	1 0 01002 0 00 0303+80
MILEPOST 299.00			MILEPOST 299.00
LENGTH(AH 2671 BK 2650)	2991/0000 S	S 2990/0000	LENGTH(AH 2640 BK 2640)
			RAMP E 1 RD
		2984/1912	(SR8008 SEG 0760/1161)
SIGN: 3 CHORD TRUSS			
BMSID 45/0080/2985/1106	2985/1106		
RAMP F 1 RD			
(SR8008 SEG 0500/0000)	2985/0964		
			RAMP C 1 RD
		2984/0914	(SR8008 SEG 0750/0000)
BMSEN 45/0080/2985/0368	2985/0525	2984/0476	BMSEN 45/0080/2984/0319
1 0 01002 0 00 0329+53			1 0 01002 0 00 0330+33
PA 715			PA 715
BMSBG 45/0080/2985/0368	2985/0368	2984/0319	BMSBG 45/0080/2984/0319
1 0 01002 0 00 0329+53 083325 FT		082587 FT	1 0 01002 0 00 0330+33
LENGTH(AH 2650 BK 2640)	2985/0000 S	S 2984/0000	LENGTH(AH 2640 BK 2640)

DIR: E TOTAL LEN: 28.028 MI. DIST: 05-4 SR: 80
LEFT MUN: POCONO T RIGHT MUN: POCONO T

BMSEN 45/0080/2981/0633 2981/0686		2980/0463 BMSEN 45/0080/2980/0410
1 0 01002 0 00 0355+60		1 0 01002 0 00 0356+43
SULLIVAN TRL		SULLIVAN TRL
BMSBG 45/0080/2981/0633 2981/0633		2980/0410 BMSBG 45/0080/2980/0410
RAMP D 1 RD		
(SR8006 SEG 0500/0906) 2981/0038		
1 0 01002 0 00 0355+60 080685 FT		079947 FT 1 0 01002 0 00 0356+43
MILEPOST 298.00		MILEPOST 298.00
LENGTH(AH 2640 BK 2648) 2981/0000 S		S 2980/0000 LENGTH(AH 2640 BK 2646)
CROSSOVER RD		CROSSOVER RD
(CONN) 2975/2571		2974/2482 (CONN)
BMSEN 45/0080/2975/2183 2975/1800		2974/1704 BMSEN 45/0080/2974/1550
0 0 00000 0 00 0000+00		1 0 01002 0 00 0382+59
POCONO CREEK		POCONO CK.
BMSBG 45/0080/2975/2183 2975/1605		2974/1550 BMSBG 45/0080/2974/1550
RAMP B 1 RD		
(SR8006 SEG 0260/0000) 2975/1171		
		RAMP A 1 RD
		2974/1012 (SR8006 SEG 0250/1613)
BMSEN 45/0080/2975/0308 2975/0528		
1 0 01002 0 00 0381+75		
SR 8006		
BMSBG 45/0080/2975/0308 2975/0308		
TR.POCONO CK		
STRUCTURE LENGTH 10 FT		
BMSID 45/0080/2975/0110 2975/0110		
1 0 01002 0 00 0381+75 078037 FT		077301 FT 1 0 01002 0 00 0382+59
LENGTH(AH 2648 BK 2629) 2975/0000 S		S 2974/0000 LENGTH(AH 2646 BK 2651)
1 0 01002 0 00 0408+15 075408 FT		074650 FT 1 0 01002 0 00 0409+10
MILEPOST 297.00		MILEPOST 297.00
LENGTH(AH 2629 BK 2664) 2971/0000 S		S 2970/0000 LENGTH(AH 2651 BK 2645)
1 0 01002 0 00 0434+87 072744 FT		072005 FT 1 0 01002 0 00 0432+73
LENGTH(AH 2664 BK 2602) 2965/0000 S		S 2964/0000 LENGTH(AH 2645 BK 2644)

DIR: E TOTAL LEN: 28.028 MI. DIST: 05-4 SR: 80
LEFT MUN: POCONO T RIGHT MUN: POCONO T

BMSEN 45/0080/2961/1132 2961/1192
1 0 01002 0 00 0461+27
SULLIVAN TRL
BMSBG 45/0080/2961/1132 2961/1132

2960/1757 BMSEN 45/0080/2960/1712
1 0 01002 0 00 0462+05
SULLIVAN TRL
2960/1712 BMSBG 45/0080/2960/1712

1 0 01002 0 00 0461+27 070142 FT
MILEPOST 296.00
LENGTH(AH 2602 BK 2627) 2961/0000

069361 FT 1 0 01002 0 00 0462+05
MILEPOST 296.00
2960/0000 LENGTH(AH 2644 BK 2650)

CROSSOVER RD
(CONN) 2955/0027
1 0 01002 0 00 0484+60 067515 FT
LENGTH(AH 2627 BK 2659) 2955/0000

CROSSOVER RD
2954/0330 (CONN)
066711 FT 1 0 01002 0 00 0484+37
2954/0000 LENGTH(AH 2650 BK 2647)

REST AREA
2950/1833 (SR9201 SEG 0010/1427)

REST AREA
2950/0369 (SR9201 SEG 0010/0000)
1 0 01002 0 00 0511+00 064856 FT
MILEPOST 295.00
LENGTH(AH 2659 BK 2634) 2951/0000

064064 FT 1 0 01002 0 00 0513+28
MILEPOST 295.00
2950/0000 LENGTH(AH 2647 BK 2647)

POCONO CREEK
STRUCTURE LENGTH 12 FT
BMSID 45/0080/2945/0268 2945/0268
0 0 00000 0 00 0000+00 062222 FT
LENGTH(AH 2634 BK 2657) 2945/0000
SIGN: 3 CHORD TRUSS

POCONO CREEK
STRUCTURE LENGTH 23 FT
2944/0744 BMSID 45/0080/2944/0744

061417 FT 1 0 01002 0 00 0543+30
2944/0000 LENGTH(AH 2647 BK 2640)

DIR: E TOTAL LEN: 28.028 MI. DIST: 05-4 SR: 80
LEFT MUN: POCONO T RIGHT MUN: POCONO T

BMSID 45/0080/2941/2229 2941/2229

CROSSOVER RD
(CONN) 2941/1594
POCONO CREEK
STRUCTURE LENGTH 10 FT
BMSID 45/0080/2941/1127 2941/1127

1 0 01002 0 00 0567+59 059565 FT
MILEPOST 294.00
LENGTH(AH 2657 BK 2634) 2941/0000

POCONO
JACKSON T 2935/2001

SR 0380 SH
(SR0380 SEG 0002/0000) 2935/0202

1 0 01002 0 00 0592+80 056931 FT
LENGTH(AH 2634 BK 2646) 2935/0000
SIGN: 3 CHORD TRUSS
BMSID 45/0080/2931/2590 2931/2590

SR 8004
OP ID 45/8004/0010/1946 2931/1122
JACKSON
TUNKHANNOCK T 2931/0790

BMSEN 45/0080/2931/0040 2931/0090
1 0 01009 0 00 0529+25
I- 380 SB
BMSBG 45/0080/2931/0040 2931/0040
1 0 01009 0 00 0529+25 054285 FT
MILEPOST 293.00
LENGTH(AH 2646 BK 2632) 2931/0000

POCONO
2940/2002 JACKSON T
CROSSOVER RD
2940/1841 (CONN)

058777 FT 1 0 01002 0 00 0569+70
MILEPOST 294.00
2940/0000 LENGTH(AH 2640 BK 2640)

SR 0380 SH
2934/1057 (SR0380 SEG 0003/0000)

056137 FT 1 0 01002 0 00 0591+01
JACKSON
TUNKHANNOCK T
2934/0000 LENGTH(AH 2640 BK 2646)

RAMP D 2 RD
2930/0500 (SR8004 SEG 0010/0000)
SIGN: 3 CHORD TRUSS
2930/0264 BMSID 45/0080/2930/0264

053491 FT 1 0 01009 0 00 0531+04
MILEPOST 293.00
2930/0000 LENGTH(AH 2646 BK 2654)

DIR: E TOTAL LEN: 28.028 MI. DIST: 05-4 SR: 80
LEFT MUN: TUNKHANNOCK T RIGHT MUN: TUNKHANNOCK T

RAMP A 2 RD
(SR8004 SEG 0250/1410) 2925/1711

1 0 01009 0 00 0506+35 051653 FT
LENGTH(AH 2632 BK 2640) 2925/0000

050837 FT 1 0 01009 0 00 0510+48
2924/0000 LENGTH(AH 2654 BK 2640)

SIGN: 3 CHORD TRUSS
2920/0477 BMSID 45/0080/2920/0396

1 0 01009 0 00 0479+95 049013 FT
MILEPOST 292.00
LENGTH(AH 2640 BK 2636) 2921/0000

048197 FT 1 0 01009 0 00 0484+08
MILEPOST 292.00
2920/0000 LENGTH(AH 2640 BK 2649)

CROSSOVER RD
(CONN) 2915/0764

CROSSOVER RD
2914/1736 (CONN)

1 0 01009 0 00 0453+80 046377 FT
LENGTH(AH 2636 BK 2619) 2915/0000

045548 FT 1 0 01009 0 00 0454+08
2914/0000 LENGTH(AH 2649 BK 2640)

1 0 01009 0 00 0427+40 043758 FT
MILEPOST 291.00
LENGTH(AH 2619 BK 2645) 2911/0000

042908 FT 1 0 01009 0 00 0427+68
MILEPOST 291.00
2910/0000 LENGTH(AH 2640 BK 2652)

TRIB.TUNK.CK
STRUCTURE LENGTH 9 FT
2904/1966 BMSID 45/0080/2904/1736

TRIB.TUNK.CK
STRUCTURE LENGTH 9 FT

DIR: E TOTAL LEN: 28.028 MI. DIST: 05-4 SR: 80
LEFT MUN: TUNKHANNOCK T RIGHT MUN: TUNKHANNOCK T

BMSID 45/0080/2905/1642 2905/0900

1 0 01009 0 00 0399+78 041113 FT
LENGTH(AH 2645 BK 2649) 2905/0000

LONG POND RD.
OP ID 45/4002/0110/0167 2901/1953

TUNKHANNOCK
STRUCTURE LENGTH 9 FT
BMSID 45/0080/2901/0503 2901/1088

1 0 01009 0 00 0374+62 038464 FT
MILEPOST 290.00
LENGTH(AH 2649 BK 2640) 2901/0000

1 0 01009 0 00 0348+19 035824 FT
LENGTH(AH 2640 BK 2645) 2895/0000

CROSSOVER RD
(CONN) 2891/0396

1 0 01009 0 00 0321+79 033179 FT
MILEPOST 289.00
LENGTH(AH 2645 BK 2657) 2891/0000

LONG POND RD.
2904/0210 OP ID 45/4002/0110/0167
040256 FT 1 0 01009 0 00 0399+80
2904/0000 LENGTH(AH 2652 BK 2651)

TUNKHANNOCK
STRUCTURE LENGTH 9 FT
2900/0888 BMSID 45/0080/2900/0519

037605 FT 1 0 01009 0 00 0374+90
MILEPOST 290.00
2900/0000 LENGTH(AH 2651 BK 2651)

034954 FT 1 0 01009 0 00 0348+48
2894/0000 LENGTH(AH 2651 BK 2640)

CROSSOVER RD
2890/1379 (CONN)

032314 FT 1 0 01009 0 00 0322+08
MILEPOST 289.00
2890/0000 LENGTH(AH 2640 BK 2650)

DIR: E TOTAL LEN: 28.028 MI. DIST: 05-4 SR: 80

LEFT MUN: TUNKHANNOCK T	RIGHT MUN: TUNKHANNOCK T
1 0 01009 0 00 0293+20 030522 FT LENGTH(AH 2657 BK 2627) 2885/0000 S	029664 FT 1 0 01009 0 00 0294+52 S 2884/0000 LENGTH(AH 2650 BK 2634)
	M 2880/1973 OTHER IN-PAV 776
OTHER IN-PAV 776 2881/0207 M 1 0 01009 0 00 0268+80 027895 FT MILEPOST 288.00 LENGTH(AH 2627 BK 2648) 2881/0000 S	027030 FT 1 0 01009 0 00 0269+01 MILEPOST 288.00 S 2880/0000 LENGTH(AH 2634 BK 2644)
1 0 01009 0 00 0242+03 025247 FT LENGTH(AH 2648 BK 2635) 2875/0000 S	024386 FT 1 0 01009 0 00 0241+72 S 2874/0000 LENGTH(AH 2644 BK 2646)
SIGN: CENTER MOUNTD BMSID 45/0080/2871/1331 2871/1331 BMSEN 45/0080/2871/1044 2871/1165 1 0 01009 0 00 0216+23 T-580 BMSBG 45/0080/2871/1044 2871/1059	2870/2102 BMSEN 45/0080/2870/1996 0 0 00000 0 00 0000+00 T-580 2870/1996 BMSBG 45/0080/2870/1996
	TUNKHANNOCK 2870/0106 TOBYHANNA T
1 0 01009 0 00 0216+23 022612 FT TUNKHANNOCK TOBYHANNA T MILEPOST 287.00 LENGTH(AH 2635 BK 2680) 2871/0000 S EMERGENCY ENTRANCE (GOVT) 2865/2573	021740 FT 1 0 01009 0 00 0216+35 MILEPOST 287.00 S 2870/0000 LENGTH(AH 2646 BK 2648)

DIR: E TOTAL LEN: 28.028 MI. DIST: 05-4 SR: 80
LEFT MUN: TOBYHANNA T RIGHT MUN: TOBYHANNA T

LEFT	RIGHT
1 0 01009 0 00 0188+77 019932 FT LENGTH(AH 2680 BK 2775) 2865/0000	019092 FT 1 0 01009 0 00 0189+99 2864/0000 LENGTH(AH 2648 BK 2640)
CROSSOVER RD (CONN) 2861/1036	CROSSOVER RD 2860/1797 (CONN)
1 0 01009 0 00 0162+68 017157 FT MILEPOST 286.00 LENGTH(AH 2775 BK 2763) 2861/0000	016452 FT 1 0 01009 0 00 0163+68 MILEPOST 286.00 2860/0000 LENGTH(AH 2640 BK 2651)
1 0 01009 0 00 0136+11 014394 FT LENGTH(AH 2763 BK 2775) 2855/0000	013801 FT 1 0 01009 0 00 0137+19 2854/0000 LENGTH(AH 2651 BK 2640)
1 0 01009 0 00 0110+68 011619 FT MILEPOST 285.00 LENGTH(AH 2775 BK 2774) 2851/0000	011161 FT 1 0 01009 0 00 0110+88 MILEPOST 285.00 2850/0000 LENGTH(AH 2640 BK 2640)
1 0 01009 0 00 0083+46 008845 FT LENGTH(AH 2774 BK 2769) 2845/0000	008521 FT 1 0 01009 0 00 0084+40 2844/0000 LENGTH(AH 2640 BK 2640)

DIR: E TOTAL LEN: 28.028 MI. DIST: 05-4 SR: 80
LEFT MUN: TOBYHANNA T RIGHT MUN: TOBYHANNA T

```
CROSSOVER RD
(CONN)                          2841/0392
1 0 01009 0 00 0058+10 006076 FT
      MILEPOST    284.00
LENGTH(AH 2769 BK 2801) 2841/0000

RAMP F RD
(SR8002 SEG 0510/0000)  2835/1480

RAMP G RD
(SR8002 SEG 0500/1615)  2835/0521
      PA 115 NB
OP ID 45/0115/0330/1199 2835/0320

1 0 01009 0 00 0029+90 003275 FT
LENGTH(AH 2801 BK 2752) 2835/0000
RAMP E RD
(SR8002 SEG 0250/0560)  2831/2200

CROSSOVER RD
(CONN)                          2831/0198
1 0 01009 0 00 0000+00 000523 FT
      MILEPOST    283.00
LENGTH(AH 2752 BK 0523) 2831/0000
BMSEN 45/0080/2827/0170 2827/0386
0 0 00000 0 00 0000+00
TUNKHANNOCK CREEK
BMSBG 45/0080/2827/0170 2827/0237

0 0 00000 0 00 0000+00 000000 FT
      NC KEYSTONE SHORTWAY HW
KEYSTONE SHORTWAY HW    REF-BK
(SR0080 SEG 2825/2091)
MFC BEGIN = A
LENGTH(AH 0523 BK 0000) 2827/0000
```

```
                                CROSSOVER RD
2840/0663                       (CONN)
005881 FT 1 0 01009 0 00 0058+10
                                MILEPOST    284.00
2840/0000 LENGTH(AH 2640 BK 2649)

                                RAMP H RD
2834/1634                       (SR8002 SEG 0750/0727)

                                PA 115 NB
2834/0544                       OP ID 45/0115/0330/1199
                                RAMP K RD
2834/0386                       (SR8002 SEG 0030/1560)
003232 FT 1 0 01009 0 00 0029+43
2834/0000 LENGTH(AH 2649 BK 2643)

                                RAMP J RD
2830/2068                       (SR8002 SEG 0010/0000)

                                CROSSOVER RD
2830/0193                       (CONN)
000589 FT 1 0 01009 0 00 0000+00
                                MILEPOST    283.00
2830/0000                       LENGTH(AH 2643 BK 0589)
2826/0446                       BMSEN 45/0080/2826/0300
                                0 0 00000 0 00 0000+00
                                TUNKHANNOCK CREEK
2826/0300                       BMSBG 45/0080/2826/0300
000000 FT                       0 0 00000 0 00 0000+00
                                NC KEYSTONE SHORTWAY HW
REF-BK                          KEYSTONE SHORTWAY HW
                                (SR0080 SEG 2824/2083)
                                MFC BEGIN = A
                                BK-CARBON           (13)
2826/0000                       LENGTH(AH 0589 BK 0000)
```

DIR: N TOTAL LEN: 8.731 MI. DIST: 05-4 SR: 33
LEFT MUN: STROUD T RIGHT MUN: STROUD T

SR 0611 SH	046101 FT	045748 FT	SR 0611 SH
(SR0611 SEG 0211/0040)			(SR0611 SEG 0211/0000)
(SR0611 SEG 0210/0040)			(SR0611 SEG 0210/0000)
	0191/0971	0190/0947	
FROM SR 0611/0211			
(CONN)	0191/0823		
RAMP G RD			
(SR8010 SEG 0250/0000)	0191/0800		
			TO SR 0611/0201
		0190/0748	(CONN)
			SIGN: 2 CHORD TRUSS
		0190/0587	BMSID 45/0033/0190/0587
BMSEN 45/0033/0191/0522	0191/0568		
0 0 00000 0 00 0000+00			
LR1002RAMP G			
BMSBG 45/0033/0191/0522	0191/0522		
			RAMP G RD
		0190/0436	(SR8010 SEG 0500/0000)
			RAMP D RD
		0190/0310	(SR8010 SEG 0510/1128)
			SIGN: 4 CHORD TRUSS
		0190/0292	BMSID 45/0033/0190/0292
BMSEN 45/0033/0191/0000	0191/0261		
			STROUD
		0190/0178	HAMILTON T
		0190/0157	BMSEN 45/0033/0190/0000
1 0 00796 0 01 0566+36	045130 FT	044801 FT	1 0 00796 0 01 0560+34
I- 80 E			I- 80 E
BMSBG 45/0033/0191/0000			BMSBG 45/0033/0190/0000
LENGTH(AH 0971 BK 3408)	0191/0000	0190/0000	LENGTH(AH 0947 BK 3292)
SIGN: 4 CHORD TRUSS			
BMSID 45/0033/0181/3321	0181/3321		
STROUD			
HAMILTON T	0181/3134		
RAMP F RD			
(SR8010 SEG 0020/0000)	0181/3103		
			RAMP C RD
		0180/2853	(SR8010 SEG 0750/0856)
RAMP H RD			
(SR8010 SEG 0010/1959)	0181/2448		
			SIGN: 4 CHORD TRUSS
		0180/2166	BMSID 45/0033/0180/2166
BMSEN 45/0033/0180/1361	0181/1568	0180/1592	BMSEN 45/0033/0180/1361
0 0 00000 0 00 0000+00			0 0 00000 0 00 0000+00
POCONO CREEK			POCONO CREEK
BMSBG 45/0033/0180/1361	0181/1337	0180/1361	BMSBG 45/0033/0180/1361
MILEPOST 028.00	0181/1219	0180/1242	MILEPOST 028.00

DIR: N TOTAL LEN: 8.731 MI. DIST: 05-4 SR: 33
LEFT MUN: HAMILTON T RIGHT MUN: HAMILTON T

```
1 0 00796 0 01 0535+03 041722 FT                041509 FT 1 0 00796 0 01 0534+96
LENGTH(AH 3408 BK 2495) 0181/0000 S             0180/0000 S LENGTH(AH 3292 BK 2511)

1 0 00796 0 01 0510+07 039227 FT                038998 FT 1 0 00796 0 01 0510+05
LENGTH(AH 2495 BK 2473) 0171/0000 S             0170/0000 S LENGTH(AH 2511 BK 2450)

     SHIFFERS RD.                                          SHIFFERS RD.
OP ID 45/0033/0160/1693 0161/1709               0160/1693 OP ID 45/0033/0160/1693

      MILEPOST    027.00 0161/0944              0160/0986        MILEPOST    027.00

1 0 00796 0 01 0484+41 036754 FT                036548 FT 1 0 00796 0 01 0483+90
LENGTH(AH 2473 BK 2558) 0161/0000 S             0160/0000 S LENGTH(AH 2450 BK 2429)

1 0 00796 0 01 0459+74 034196 FT                034119 FT 1 0 00796 0 01 0459+61
LENGTH(AH 2558 BK 2449) 0151/0000 S             0150/0000 S LENGTH(AH 2429 BK 2593)

      MILEPOST    026.00 0141/0699              0140/0751        MILEPOST    026.00

1 0 00796 0 01 0434+72 031747 FT                031526 FT 1 0 00796 0 01 0434+97
LENGTH(AH 2449 BK 2337) 0141/0000 S             0140/0000 S LENGTH(AH 2593 BK 1867)
RAMP A RD
(SR8019 SEG 0500/0000)  0131/1774

                                                RAMP B RD
                                                0130/1250 (SR8019 SEG 0750/0438)
     US 209 BUS                                           US 209 BUS
OP ID 45/2012/0120/0000 0131/1211               0130/0781 OP ID 45/2012/0120/0000

                                                0130/0067 BMSEN 45/0033/0130/0000
                                                029659 FT 1 0 00796 0 00 0416+38
                                                          SR 209 SB  .
1 0 00796 0 00 0410+65 029410 FT                          BMSBG 45/0033/0130/0000
```

DIR: N TOTAL LEN: 8.731 MI. DIST: 05-4 SR: 33
LEFT MUN: HAMILTON T RIGHT MUN: HAMILTON T

```
LENGTH(AH 2337 BK 0912) 0131/0000                    0130/0000 LENGTH(AH 1867 BK 1190)
T.MCMICHAEL
STRUCTURE LENGTH  16 FT
BMSID 45/0209/0311/0809 0121/0707

1 0 00796 0 00 0403+13 028498 FT                     028469 FT 1 0 00796 0 00 0403+13
SR 209 SH                                                      SR 209 SH
(SR0209 SEG 0311/0126)                                         (SR0209 SEG 0310/0179)
SR 209 SH                INTER-BK                    INTER-BK  SR 209 SH
(SR0209 SEG 0311/0126)                                         (SR0209 SEG 0310/0179)
LTH AH 000912 BK 000100 0121/0000                    0120/0000 LTH AH 001190 BK 000100
                       028498 FT                     028469 FT
LTH AH 000100 BK 000100 7117/0000                    7116/0000 LTH AH 000100 BK 000100
                       028498 FT                     028469 FT
LTH AH 000100 BK 000681 7115/0000                    7114/0000 LTH AH 000100 BK 000682
SR 0209 SH               REF-AHD                     REF-AHD   SR 0209 SH
(SR0209 SEG 0261/0000)   0111/0681                   0110/0682 (SR0209 SEG 0260/0000)
      MILEPOST    023.00 0111/0452                   0110/0450       MILEPOST    023.00
RAMP G RD
(SR8009 SEG 0010/0607)   0111/0237
BMSEN 45/0033/0110/0000 0111/0039                    0110/0039 BMSEN 45/0033/0110/0000
1 0 00796 0 00 0274+99 027817 FT                     027787 FT 1 0 00796 0 00 0274+99
SR 2008                                                        SR 2008
BMSBG 45/0033/0110/0000                                        BMSBG 45/0033/0110/0000
LENGTH(AH 0681 BK 2695) 0111/0000                    0110/0000 LENGTH(AH 0682 BK 2636)
BR.LAKE CK.                                                    BR.LAKE CK.
STRUCTURE LENGTH  17 FT                                        STRUCTURE LENGTH  17 FT
BMSID 45/0033/0100/2384 0101/2441                    0100/2384 BMSID 45/0033/0100/2384

1 0 00796 0 00 0250+18 025122 FT                     025151 FT 1 0 00796 0 00 0249+76
LENGTH(AH 2695 BK 2464) 0101/0000                    0100/0000 LENGTH(AH 2636 BK 2489)
LAKE CREEK                                                     LAKE CREEK
STRUCTURE LENGTH  17 FT                                        STRUCTURE LENGTH  17 FT
BMSID 45/0033/0090/1964 0091/1996                    0090/1964 BMSID 45/0033/0090/1964

      MILEPOST    022.00 0091/0311                   0090/0280       MILEPOST    022.00
1 0 00796 0 00 0225+59 022658 FT                     022662 FT 1 0 00796 0 00 0224+87
LENGTH(AH 2464 BK 3053) 0091/0000                    0090/0000 LENGTH(AH 2489 BK 2991)
```

DIR: N TOTAL LEN: 8.731 MI. DIST: 05-4 SR: 33
LEFT MUN: HAMILTON T RIGHT MUN: HAMILTON T

1 0 00796 0 00 0195+06 019605 FT
LENGTH(AH 3053 BK 2511) 0081/0000

019671 FT 1 0 00796 0 00 0194+96
0080/0000 LENGTH(AH 2991 BK 2641)

MILEPOST 021.00 0071/0658

0070/0633 MILEPOST 021.00

1 0 00796 0 00 0170+40 017094 FT
LENGTH(AH 2511 BK 3030) 0071/0000

017030 FT 1 0 00796 0 00 0168+99
0070/0000 LENGTH(AH 2641 BK 2921)
RAMP D RD
0060/2683 (SR8017 SEG 0760/0667)

RAMP C-1 RD
0060/2070 (SR8017 SEG 0750/0000)

SR 2004
OP ID 45/2004/0010/0731 0061/1289

SR 2004
0060/1252 OP ID 45/2004/0010/0731

1 0 00796 0 00 0140+36 014064 FT
RAMP A RD
(SR8017 SEG 0260/0000)
LENGTH(AH 3030 BK 2278) 0061/0000
RAMP B RD
(SR8017 SEG 0250/0537) 0051/2020

014109 FT 1 0 00796 0 00 0140+07
0060/0000 LENGTH(AH 2921 BK 2318)

MILEPOST 020.00 0051/0597
BMSEN 45/0033/0050/0000 0051/0038
1 0 00796 0 00 0116+76 011786 FT
CHERRY VAL.
BMSBG 45/0033/0050/0000
LENGTH(AH 2278 BK 3650) 0051/0000

0050/0606 MILEPOST 020.00
0050/0038 BMSEN 45/0033/0050/0000
011791 FT 1 0 00796 0 00 0116+76
CHERRY VAL.
BMSBG 45/0033/0050/0000
0050/0000 LENGTH(AH 2318 BK 3623)

EXTRACT DATE: 12/18/2019 ROADWAY MANAGEMENT SYSTEM PAGE NUMBER: 1
PRINT DATE: 12/22/2019 SLD COUNTY/SR - ANNUAL PRINT COUNTY: MONROE

DIR: N TOTAL LEN: 8.731 MI. DIST: 05-4 SR: 33
LEFT MUN: HAMILTON T RIGHT MUN: HAMILTON T

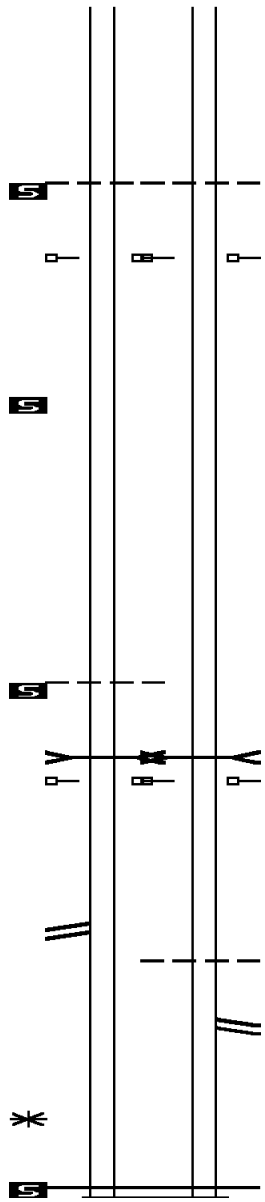

1 0 00796 0 00 0080+26 008136 FT
HAMILTON
ROSS T
LENGTH(AH 3650 BK 2556) 0041/0000

MILEPOST 019.00 0031/1544

1 0 00796 0 00 0054+70 005580 FT
LENGTH(AH 2556 BK 2842) 0031/0000

1 0 00796 0 00 0026+28 002738 FT
ROSS
HAMILTON T
LENGTH(AH 2842 BK 2738) 0021/0000
ROSS COMMON
STRUCTURE LENGTH 19 FT
BMSID 45/0033/0010/2398 0011/2393
MILEPOST 018.00 0011/1808

RAMP E RD
(SR8013 SEG 0500/0000) 0011/0355

1 0 00796 0 00 0000+00 000000 FT
NC SR 0033 SH
SR 0033 SH REF-BK
(SR0033 SEG 0281/2501)
MFC BEGIN = B
LENGTH(AH 2738 BK 0000) 0011/0000

008168 FT 1 0 00796 0 00 0081+12
HAMILTON
ROSS T
0040/0000 LENGTH(AH 3623 BK 2551)

0030/1497 MILEPOST 019.00

005617 FT 1 0 00796 0 00 0055+56
0030/0000 LENGTH(AH 2551 BK 2822)

002795 FT 1 0 00796 0 00 0026+67
0020/0000 LENGTH(AH 2822 BK 2795)
ROSS COMMON
STRUCTURE LENGTH 19 FT
0010/2398 BMSID 45/0033/0010/2398
0010/1857 MILEPOST 018.00

ROSS
0010/0164 HAMILTON T
RAMP F RD
0010/0155 (SR8013 SEG 0750/0695)
000000 FT 1 0 00796 0 00 0000+00
NC SR 0033 SH
REF-BK SR 0033 SH
(SR0033 SEG 0280/2676)
MFC BEGIN = B
BK-NORTHAMPTON (48)
0010/0000 LENGTH(AH 2795 BK 0000)