Straight Line Diagram

(Including Drain Pipes)

Berks
6

January 2020

This document was produced by the Pennsylvania Department of Transportation (PENNDOT) as an internal management tool for State maintained highways and is not to be used for other purposes. The printed information was compiled from the Department's computerized Roadway Management System (RMS) and is subject to change without notice. Use of any or all of the printed information for purposes other than those intended by the Department may not satisfy other accuracy and completeness requirements and the Department does not warrant that such printed information is accurate or complete.

ROADWAY MANAGEMENT SYSTEM

INDEX FOR SR'S LOCATED IN THE COUNTY OF BERKS

SR	BGN PAGE	END PAGE	SR	BGN PAGE	END PAGE	SR	BGN PAGE	END PAGE
0010	1	12	1029	427	430	2032	553	558
0012	13	21	1030	431	438	2033	559	560
0023	22	24	1031	439	441	2034	561	561
0029	25	26	1032	442	443	2035	562	562
0061	27	47	1033	444	445	2036	563	563
0073	48	66	1034	446	446	2037	564	564
0078	67	104	1035	447	448	2038	565	566
0100	105	111	1036	449	449	2039	567	567
0143	112	121	1037	450	450	2040	568	568
0176	122	133	1038	451	451	2041	569	571
0183	134	152	1039	452	453	2042	572	572
0222	153	184	1041	454	454	2043	573	573
0272	185	185	1043	455	458	2044	574	574
0345	186	191	1045	459	459	2045	575	575
0401	192	192	1047	460	463	2046	576	576
0419	193	201	1049	464	464	2047	577	578
0422	202	231	1051	465	465	2048	579	579
0501	232	238	1053	466	466	2049	580	586
0562	239	250	1055	467	467	2050	587	587
0568	251	259	2001	468	469	2051	588	591
0625	260	266	2002	470	470	2053	592	594
0645	267	272	2003	471	472	2054	595	596
0662	273	289	2004	473	474	2055	597	597
0724	290	306	2005	475	482	2057	598	599
0737	307	314	2006	483	483	2059	600	600
1001	315	315	2007	484	487	2063	601	602
1003	316	321	2008	488	489	2065	603	604
1004	322	326	2009	490	492	2067	605	606
1005	327	329	2010	493	494	2068	607	607
1006	330	334	2011	495	499	2069	608	613
1007	335	335	2012	500	501	2071	614	615
1008	336	338	2013	502	502	2073	616	616
1009	339	342	2014	503	505	2075	617	617
1010	343	361	2015	506	506	2077	618	618
1011	362	365	2016	507	509	2079	619	619
1012	366	368	2017	510	510	2081	620	620
1013	369	369	2018	511	511	2082	621	627
1014	370	370	2019	512	512	2083	628	628
1015	371	372	2020	513	515	2085	629	629
1017	373	373	2021	516	520	2087	630	630
1018	374	378	2022	521	522	2089	631	632
1019	379	380	2023	523	530	3001	633	634
1021	381	392	2024	531	531	3002	635	635
1022	393	403	2025	532	541	3003	636	637
1023	404	408	2026	542	545	3004	638	639
1024	409	415	2027	546	547	3006	640	641
1025	416	418	2028	548	548	3008	642	647
1026	419	424	2029	549	550	3009	648	652
1027	425	425	2030	551	551	3010	653	655
1028	426	426	2031	552	552	3012	656	657

ROADWAY MANAGEMENT SYSTEM
INDEX FOR SR'S LOCATED IN THE COUNTY OF BERKS

SR	BGN PAGE	END PAGE
3016	658	662
3017	663	663
3018	664	665
3019	666	667
3020	668	670
3021	671	673
3022	674	674
3023	675	679
3024	680	683
3025	684	685
3026	686	687
3027	688	689
3029	690	691
3030	692	692
3031	693	693
3032	694	694
3033	695	699
3034	700	700
3035	701	703
3036	704	704
3037	705	707
3038	708	708
3039	709	710
3041	711	711
3042	712	712
3043	713	713
3044	714	714
3045	715	715
3046	716	716
3047	717	718
3048	719	719
3049	720	720
3050	721	721
3051	722	723
3053	724	724
3055	725	727
3059	728	728
3061	729	729
3063	730	730
3065	731	731
3067	732	732
3069	733	733
3222	734	739
3422	740	743
4001	744	744
4002	745	747
4003	748	749
4004	750	750
4005	751	752
4006	753	753

SR	BGN PAGE	END PAGE
4007	754	754
4008	755	757
4009	758	758
4010	759	762
4011	763	768
4012	769	769
4013	770	770
4014	771	773
4015	774	777
4016	778	781
4017	782	786
4018	787	789
4019	790	792
4020	793	794
4021	795	795
4022	796	798
4023	799	801
4024	802	803
4025	804	806
4026	807	811
4027	812	812
4028	813	824
4029	825	825
4030	826	830
4031	831	831
4032	832	832
4033	833	834
4034	835	835
4035	836	838
4036	839	839
4037	840	840
4038	841	842
4039	843	843
4040	844	851
4041	852	852
4042	853	853
4043	854	854
4044	855	857
4045	858	858
4047	859	859
4049	860	860
8001	861	861
8002	862	862
8004	863	863
8005	864	864
8006	865	865
8007	866	866
8008	867	867
8009	868	868
8010	869	869

SR	BGN PAGE	END PAGE
8011	870	870
8012	871	871
8013	872	873
8014	874	875
8015	876	876
8016	877	877
8018	878	878
8020	879	879
8022	880	881
8024	882	883
8026	884	885
8028	886	888
8030	889	890
8032	891	891
8034	892	892
8036	893	894
8038	895	895
8040	896	896
8042	897	898
8044	899	900
8046	901	902
8048	903	903
8050	904	904
8052	905	905
8054	906	907
8056	908	908
8058	909	910
8060	911	912
8062	913	914
8064	915	916
8066	917	917
9300	918	918
9401	919	919
9402	920	920
9403	921	921
9404	922	922
9405	923	923
9406	924	924
9408	925	925

pennsylvania
DEPARTMENT OF TRANSPORTATION

December 30, 2019

Pennsylvania State Roads - Straight Line Diagrams

Contained within this document are the 2020 Pennsylvania Straight Line Diagram's (SLD's) for State Routes by county within a particular PennDOT district. At the end of each year, PennDOT takes a snapshot of its current SLD database and creates PDF files from the SLD snapshot. The SLD's are a graphical representation of State Routes (SR's) that PennDOT maintains. The information shown on the SLD's is generated from data found in PennDOT's Roadway Management System (RMS) database. The data from RMS is constantly being updated to match actual roadway inventory data found on Pennsylvania's state highways. PennDOT's SR system is explained briefly in this document along with symbol definitions for each type of roadway feature or attribute found on the SLD. This PDF version of the SLD contains an individual county list of all state roads found in that county. The SR's found on the list are linked to the actual pages that show the individual SLD's. To find an SLD for a particular road that you want, simply point to that road on the SR index list and click on it to jump to the beginning page of that SLD.

If you have any questions or comments concerning information found in this document, please contact Janice L. Arellano, P.E., Chief, Roadway Inventory and Testing Unit, Asset Management Division, Bureau of Maintenance and Operations, by calling (717) 787-7294.

Additional information on state owned highways is available from your local PENNDOT Engineering District Office, RMS Unit, RMS Coordinator.

Straight Line Diagram Disclaimer: This document is for informational purposes only and may be viewed by anyone. No part of the information contained in this document may be altered or redistributed without prior written consent of PENNDOT. Straight Line Diagram information is provided "as is" without warranty of any kind, either expressed or implied. This information could include technical inaccuracies or errors of omission. Changes may be made periodically to the information herein.

Copyright © 2019 by the Commonwealth of Pennsylvania. All rights reserved.

pennsylvania
DEPARTMENT OF TRANSPORTATION

Asset Management Division
Mission Statement

To protect and preserve Pennsylvania's infrastructure by providing meaningful, timely, and accurate pavement and roadway management, design, standards, strategies, inventory and condition, as well as fair, consistent and efficient application of Commonwealth laws and regulations.

CUSTOMER SERVICE RATING FORM

Straight Line Diagram (SLD) – Customer Service Rating

As means to improve customer service, we would like you to rate the product/ service you have received, by circling a "grade" from "A" (excellent) to "E" (fail).

A **B** **C** **D** **E**

If your rating is not an "A," please let us know what we could do better.

_____

_____

_____

_____

_____

Name and Organization (optional)

_____

Thank You.

(Fold along line, and tape or staple together before mailing)

(Cut along dashed line

_____

_____

_____

Bureau of Maintenance and Operations
Asset Management Division – BOMO Annex
907 Elmerton Avenue
Harrisburg, PA 17110
ATTN: Janice Arellano

F-CS-02

PENNSYLVANIA DEPARTMENT OF TRANSPORTATION
Bureau of Maintenance and Operations, Asset Management Division

Location Referencing System (LRS) – Definitions, Uses & Testing

The Department's LRS, implemented in 1987, is the mechanism to designate the State highway network, to define roadway lengths, locations, and route connectivity, and to serve as the basis for the collection, storage, and integration of roadway information.

An LRS key is a unique series of numbers that identifies the location of each point or feature along a State route. The fourteen digit number is an integral part of the Roadway Management System (RMS) where roadway data is stored. 07/4016/0100/0857 is an example of an LRS key, which identifies County (CO) = 07, State Route (SR) = 4016, Segment (SEG) = 0100, and Offset = 0857.

County (CO)

Each of Pennsylvania's sixty-seven counties is identified by a number.

Name	#	Name	#	Name	#	Name	#
Adams	1	Clinton	18	Lackawanna	35	Potter	52
Allegheny	2	Columbia	19	Lancaster	36	Schuylkill	53
Armstrong	3	Crawford	20	Lawrence	37	Snyder	54
Beaver	4	Cumberland	21	Lebanon	38	Somerset	55
Bedford	5	Dauphin	22	Lehigh	39	Sullivan	56
Berks	6	Delaware	23	Luzerne	40	Susquehanna	57
Blair	7	Elk	24	Lycoming	41	Tioga	58
Bradford	8	Erie	25	McKean	42	Union	59
Bucks	9	Fayette	26	Mercer	43	Venango	60
Butler	10	Forest	27	Mifflin	44	Warren	61
Cambria	11	Franklin	28	Monroe	45	Washington	62
Cameron	12	Fulton	29	Montgomery	46	Wayne	63
Carbon	13	Greene	30	Montour	47	Westmoreland	64
Centre	14	Huntingdon	31	Northampton	48	Wyoming	65
Chester	15	Indiana	32	Northumberland	49	York	66
Clarion	16	Jefferson	33	Perry	50	Philadelphia	67
Clearfield	17	Juniata	34	Pike	51		

State Route (SR)

State Routes (SR's) are identified by four-digit numbers. SR numbers are assigned as follows:

1. Traffic Routes: Routes designated as Interstates, US or PA Routes 0001-0999
2. Quadrant Routes (Non-Traffic Routes) 1001-4999
3. Relocated Traffic Routes 6000-6999
4. Turned Back, Abandoned, or Null Routes 7000-7999
5. Interchanges 8001-8999
6. WYE's 9101-9199
7. Rest Areas 9201-9299
8. Truck Escape Ramps 9301-9399
9. Others 9401-9499

Even/Odd Convention: Even numbers are typically given to SR's in the East/West direction, and odd numbers to SR's that run North/South. This convention applies to Interstate Routes (except those that are Beltways or Spurs), and Quadrant Routes. This convention may or may not apply to PA or US Traffic Routes.

Hierarchy: If two or more traffic routes occupy the same section of roadway, the SR number is based on the "higher" type route, according to the following hierarchy. If the traffic routes are the same hierarchy class, then the SR number is assigned the lower numbered traffic route (Figure 1).

1. Interstates
2. U.S. Routes
3. PA Routes
4. Quadrant Routes

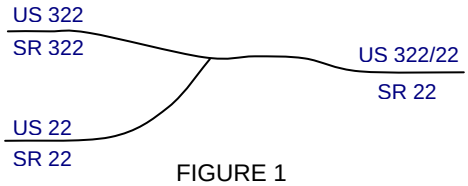

FIGURE 1

Other Numbering Conventions:

1. The first digit of a quadrant route is based on which quadrant of the county the route is located, as shown in the following diagram (Figure 2).
2. The last three digits of a Relocated Traffic Route are the same as the Traffic Route that was relocated.
3. Interchanges are numbered sequentially. Odd numbers are given to interchanges along SR's in the North/South direction; even numbers are given to interchanges along SR's in the East/West direction (Figure 3).
4. WYE's are given odd numbers if the connecting SR is odd numbered, and even numbers if the connecting SR is even numbered.
5. Rest Areas or Truck Escape Ramps are given odd numbers if they connect to the Southbound or Westbound side of an SR, and even numbers if they connect to the Northbound or Eastbound side.

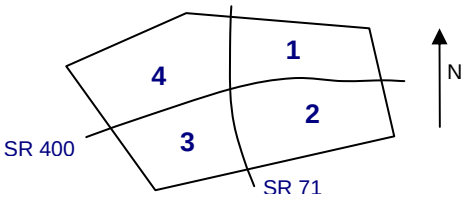

FIGURE 2

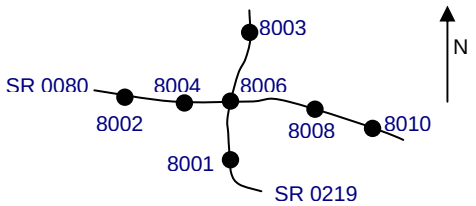

FIGURE 3

Segment (SEG)

State routes are divided into segments, which are approximately one-half mile long, and are identified by a four-digit number. Segment begin and end points are placed at physical features where possible. Segment numbers increase in the North or East direction, and typically by 10's (Figure 4). Segments are even numbered on undivided roadways, and in the Northbound or Eastbound direction of divided roadways. Segments are odd numbered in the Southbound or Westbound direction of divided roadways (Figure 5). Interstate segments are associated with the mile posts (Figure 6).

<u>Undivided Roadways</u>

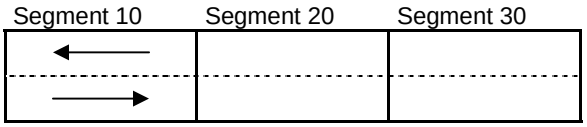

FIGURE 4

<u>Divided Roadways</u>

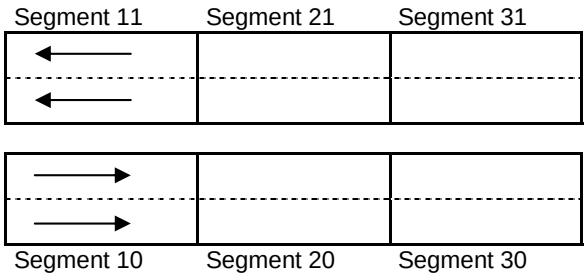

FIGURE 5

<u>Interstate Roadways</u>

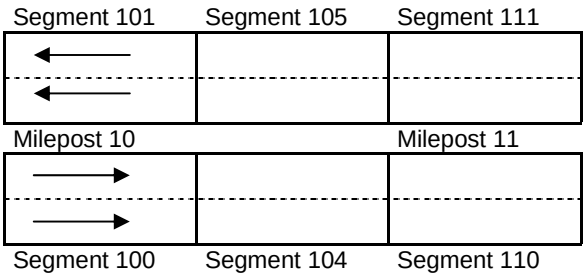

FIGURE 6

Turned Back, Abandoned, and Null Segments are given numbers in the range of 7000-7999. For two coincident State routes, the route with "lower" hierarchy is "nulled."

Segment numbering restarts on Traffic Routes at County boundaries, except Interstates (Figure 7).

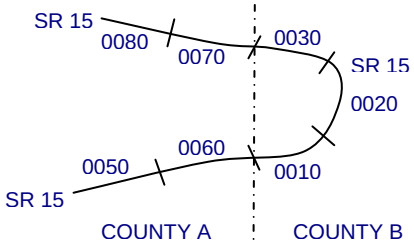

FIGURE 7

Offset

The offset, a subdivision of the segment, is the distance (in feet) from the beginning of the segment, expressed as a four-digit number. Offsets are measured in the increasing segment direction.

Segment Markers

Segment markers, which allow for easy identification of the LRS location on the State highway system, indicate the State route and segment number at the point that each segment is entered. If the beginning of a segment occurs at a physical feature, then the point of reference is at the physical feature and not the sign. At intersections, signs are used to identify beginning or ending State routes or segments.

Users of the LRS

Locations of all intersections, structures, and other points of interest are field verified and inventoried in the RMS. This information can be displayed on Straight Line Diagrams (SLD's) which can be viewed in the RMS, or hardcopy form. SLD books are refreshed and printed annually for distribution to the Department's District and County offices, as well as too many external entities.

A list of those within the Department that use the LRS to identify locations in the RMS and in the field includes personnel from the following organizations: Pavement Testing, County Maintenance, Traffic, Design, Surveys, Construction, Bridge, Permits, Crash Review, Planning and Programming, Posted & Bonded Roads, Tort Liability, and Emergency Management.

Users outside the Department include: County & Municipal governments, County 911, Planning Commissions, Federal Highway Administration, State & Local Police, Local Emergency Management, Delivery Services (UPS, Fed Ex, etc.), Fire Departments, Utility Companies, Contractors, and Consultants.

Without segment markers located in the field, all of these users would have to rely solely on the SLD, which would be extremely cumbersome at best and impossible for some.

Verification, QA & QC

In order to assure that LRS information is indicated properly in the RMS, on SLD's, and in the field, LRS Quality Assurance (QA) and Quality Commitment (QC) programs are performed each year. The Bureau of Maintenance and Operations, Asset Management Division, Roadway Inventory & Testing Unit (RITU) performs all Statewide QC testing. Field verification and QA is also performed by RITS, except in Engineering Districts 2-0, 11-0, and 12-0, where it is done "in-house." Each Engineering District is responsible for its own LRS completeness and maintenance with respect to the RMS.

Twenty percent of each county is field tested annually as part of the QA program, and five percent of each county is tested for the annual QC program. The goal of the QC program is to maintain at least 90% accuracy between the RMS and the actual field locations of highway features. Annual QC ratings are developed and reported to the Engineering Districts.

Field testing is performed by two-person teams (a permanent employee that operates the test, and a temporary employee that drives the device) with the use of vans equipped with an on-board computer and a Data Measurement Subsystem. Testing is typically performed during the months of April through November.

Vehicle location and roadway features are displayed on the van's computer screen in SLD format, and the software accepts operator inputs verifying or modifying roadway feature locations, as well as comments. Though the system can function at greater speed, test speeds are typically less than 25 mph to ensure accuracy.

There are five categories of information that is verified and/or modified:

1. State Route Length
2. Segment Length
3. Roadway Geometry (lane count, pavement & shoulder types & widths)
4. Intersecting Feature Location (intersections & bridges)
5. Segment Marker Location

STRAIGHT LINE DIAGRAM (SLD) ANNUAL REFRESH ATTRIBUTE KEY

SEGMENT MARKER	AHEAD LEFT INTER STATE OWNED	RAILROAD CROSSING	INTERSTATE MILEPOST
TURNBACK	AHEAD LEFT INTER NON-STATE	RAILROAD OVER-PASS	MFC BEGIN
NULL	AHEAD RIGHT INTE STATE OWNED	OVER-PASS	MUNICIPAL BOUNDARY
UNDIVIDED HIGHWAY	AHEAD RIGHT INTE NON-STATE	BRIDGE END	VILLAGE BEGIN
PHYSICALLY DIVIDED	BACK LEFT INTER STATE OWNED	BRIDGE BEGIN	AH - LENGTH FORWARD TO NEXT SEGMENT BEGIN BK - LENGTH BACK WARD TO PREVIOUS SEGMENT BEGIN
PAINT DIVIDED	BACK LEFT INTER NON-STATE	TUNNEL	
INTERSECTION AHEAD	BACK RIGHT INTER STATE OWNED	SIGN STRUCTURE	MFC - MAINTENANCE FUNCTIONAL CLASS A = INTERSTATE B = EXPRESSWAY AND/OR PRINCIPLE ARTERIAL C = MINOR ARTERIAL D = COLLECTOR E = LOCAL ACCESS F = INTERCHANGE RAMP
INTERSECTION BACK	BACK RIGHT INTER NON-STATE	RBR P3 BRIDGE	
REFERENCE AHEAD/BACK	T-LEFT INTERSEC STATE OWNED	RETAINING WALL	
DIVIDED CONNECTOR	T-LEFT INTERSEC NON-STATE	BRIDGE/CULVERT UNDER FILL	NULL AND TURNBACK SEGMENTS ARE DISPLAYED IN THE DEPARTMENT"S ROADWAY MANAGEMENT SYSTEM (RMS) AS 100 FEET IN LENGTH. ACTUAL SEGMENT AND SECTION LENGTHS MAY VARY SIGNIFICANTLY
CROSS INTERSEC STATE OWNED	T-RIGHT INTERSEC STATE OWNED	PIPE (STAMPP)	
CROSS INTERSEC NON-STATE	T-RIGHT INTERSEC NON-STATE	ROTARY INTERSEC	

STRAIGHT LINE DIAGRAM (SLD) ANNUAL REFRESH ATTRIBUTE KEY

ROAD CLOSED	POI POINT OF INTEREST	BRIDGE CLOSED	P BRIDGE POSTED
M MONITORING SITE	TRAFFIC SIGNAL	W RWIS SITE	NC - STREET NAME CHANGE

DIR: E TOTAL LEN: .201 MI. DIST: 05-1 SR: 9408
LEFT MUN: AMITY TOWNSHIP T RIGHT MUN: AMITY TOWNSHIP T

```
001061 FT                    001061 FT
                                        LIMEKILN RD
                             0250/0486 (SR2025 SEG 0260/2268)
000575 FT                    000575 FT 0 0 00000 0 00 0000+00
                                  NC WB JUGHANDLE
                             INTER-BK   BENJAMIN FRANKLIN HW
                                        (SR0422 SEG 0581/2096)
                           S 0250/0000 LENGTH(AH 0486 BK 0575)

                                        MONOCACY CREEK RD
                             0010/0575 (SR2025 SEG 0270/0187)
000000 FT                    000000 FT 0 0 00000 0 00 0000+00
                                  NC EB JUGHANDLE
                             INTER-BK   BENJAMIN FRANKLIN HW
                                        (SR0422 SEG 0580/2341)
                                        MFC BEGIN = F
                           S 0010/0000 LENGTH(AH 0575 BK 0000)
```

DIR: E TOTAL LEN: .335 MI. DIST: 05-1 SR: 9406
LEFT MUN: EXETER T RIGHT MUN: EXETER T

```
001767 FT                 001767 FT SHELBOURNE RD
                          0500/0692 (SR2033 SEG 0010/0448)

001075 FT                 001075 FT 0 0 00000 0 00 0000+00
                          INTER-BK  BENJAMIN FRANKLIN HW
                                    (SR0422 SEG 0501/2343)
                        S 0500/0000 LENGTH(AH 0692 BK 1075)

                          INTER-AHD SHELBOURNE RD
                          0010/1075 (T739)
                          0010/0698 BMSEN 06/9406/0010/0500
                                    0 0 00000 0 00 0000+00
                                    ANTIETAM CREEK
                          0010/0500 BMSBG 06/9406/0010/0500
000000 FT                 000000 FT 0 0 00000 0 00 0000+00
                                NC SHELBOURNE RD JUGHANDLE
                          INTER-BK  BENJAMIN FRANKLIN HW
                                    (SR0422 SEG 0500/0882)
                                    MFC BEGIN = F
                        S 0010/0000 LENGTH(AH 1075 BK 0000)
```

DIR: N TOTAL LEN: .062 MI. DIST: 05-1 SR: 9405
LEFT MUN: MUHLENBERG T RIGHT MUN: MUHLENBERG T

000325 FT

000000 FT

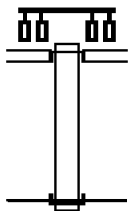

000325 FT
INTER-AHD HARTMAN RD
(TBC)
POTTSVILLE PK
(SR0061 SEG 0061/0596)
(SR0061 SEG 0060/0517)
0010/0325
000000 FT 0 0 00000 0 00 0000+00
NC RAMP RD
INTER-BK POTTSVILLE PK
(SR0061 SEG 0060/0282)
MFC BEGIN = F
S 0010/0000 LENGTH(AH 0325 BK 0000)

DIR: S TOTAL LEN: .561 MI. DIST: 05-1 SR: 9404
LEFT MUN: CUMRU T RIGHT MUN: CUMRU T

002961 FT

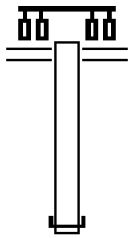

002961 FT MORGANTOWN RD
(SR0010 SEG 0230/0000)
0500/1398

001563 FT

001563 FT 1 0 01011 2 03 0000+00
INTER-BK MORGANTOWN EX
(SR0176 SEG 0085/0958)
S 0500/0000 LENGTH(AH 1398 BK 1563)

INTER-AHD MORGANTOWN EX
0250/1563 (SR0176 SEG 0081/2299)

FROM 0010/0220 SH
(CONN)

0250/0050
000000 FT

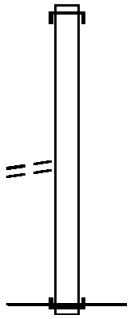

000000 FT 1 0 01011 2 02 0000+00
NC RAMP G RD
INTER-BK MORGANTOWN RD
(SR0010 SEG 0220/2399)
MFC BEGIN = F
S 0250/0000 LENGTH(AH 1563 BK 0000)

DIR: N TOTAL LEN: .066 MI. DIST: 05-1 SR: 9403
LEFT MUN: MUHLENBERG T RIGHT MUN: MUHLENBERG T

000347 FT

000000 FT

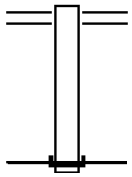

000347 FT POTTSVILLE PK
(SR0061 SEG 0051/1483)
0500/0347 (SR0061 SEG 0050/1485)
000000 FT 0 0 00000 0 00 0000+00
NC RAMP RD
INTER-BK POTTSVILLE PK
(SR0061 SEG 0051/1719)
MFC BEGIN = F
S 0500/0000 LENGTH(AH 0347 BK 0000)

DIR: S TOTAL LEN: .166 MI. DIST: 05-1 SR: 9402
LEFT MUN: ROBESON T RIGHT MUN: ROBESON T

```
000874 FT                    000874 FT
                             INTER-AHD  MORGANTOWN EX
                             0750/0402  (SR0176 SEG 0070/2442)
                                        FROM 0010/0200 SH
                             0750/0066  (CONN)
000472 FT                    000472 FT  1 0 01011 2 01 0000+00
                             INTER-BK   MORGANTOWN RD
                                        (SR0010 SEG 0200/0119)
                           S 0750/0000  LENGTH(AH 0402 BK 0472)

                                        MORGANTOWN RD
                             0010/0472  (SR0010 SEG 0200/0000)
000000 FT                    000000 FT  1 0 01011 2 00 0000+00
                                   NC RAMP E RD
                             INTER-BK   MORGANTOWN EX
                                        (SR0176 SEG 0070/1969)
                                        MFC BEGIN = F
                           S 0010/0000  LENGTH(AH 0472 BK 0000)
```

DIR: N TOTAL LEN: .056 MI. DIST: 05-1 SR: 9401
LEFT MUN: EXETER T RIGHT MUN: EXETER T

000296 FT

000000 FT



000296 FT
INTER-AHD DANIEL BOONE HOMESTEAD
(GOVT)
DANIEL BOONE RD
0010/0296 (SR2041 SEG 0020/2271)
000000 FT 2 0 06107 2 00 0000+00
NC JUGHANDLE RD
* REF-BK DANIEL BOONE RD
(SR2041 SEG 0020/2018)
MFC BEGIN = F
S 0010/0000 LENGTH(AH 0296 BK 0000)

DIR: S TOTAL LEN: .173 MI. DIST: 05-1 SR: 9300
LEFT MUN: CAERNARVON T RIGHT MUN: CAERNARVON T

```
000915 FT                    000915 FT
                           * REF-AHD    END SR
                             0010/0915 (GOVT)

000000 FT                    000000 FT 0 0 00000 0 00 0000+00
                                NC TRUCK ESCAPE LN
                           * REF-BK     MORGANTOWN EX
                                        (SR0176 SEG 0007/1578)
                                        MFC BEGIN = F
                             0010/0000 LENGTH(AH 0915 BK 0000)
```

DIR: W TOTAL LEN: .330 MI. DIST: 05-1 SR: 8066
LEFT MUN: WYOMISSING B RIGHT MUN: WYOMISSING B

```
001744 FT                    001744 FT
                             INTER-AHD WEST RIVER DR
                             0750/0403 (SR0422 SEG 0343/0612)
001341 FT                    001341 FT 0 0 00000 0 00 0000+00
                                   NC RAMP S RD
                                         NORTH WYOMISSING BLVD
                                         (SR3019 SEG 0030/0681)
                             INTER-BK  RAMP R RD
                                         (SR8066 SEG 0010/0543)
                           S 0750/0000 LENGTH(AH 0403 BK 0288)

                             INTER-AHD NORTH WYOMISSING BL
                             0500/0288 (SR3019 SEG 0030/0289)
001053 FT                    001053 FT 0 0 00000 0 00 0000+00
                                   NC RAMP P RD
                             INTER-BK  WEST RIVER DR
                                         (SR0422 SEG 0342/0666)
                           S 0500/0000 LENGTH(AH 0288 BK 0510)

                             INTER-AHD WEST RIVER DR
                             0250/0510 (SR0422 SEG 0352/0000)
000543 FT                    000543 FT 0 0 00000 0 00 0000+00
                                   NC RAMP Q RD
                             INTER-BK  NORTH WYOMISSING BL
                                         (SR3019 SEG 0030/0279)
                           S 0250/0000 LENGTH(AH 0510 BK 0543)

                             INTER-AHD RAMP S RD
                                         (SR8066 SEG 0750/0000)
                                         NORTH WYOMISSING BLVD
                             0010/0543 (SR3019 SEG 0030/0681)
000000 FT                    000000 FT 0 0 00000 0 00 0000+00
                                   NC RAMP R RD
                             INTER-BK  WEST RIVER DR
                                         (SR0422 SEG 0353/0277)
                                         MFC BEGIN = F
                           S 0010/0000 LENGTH(AH 0543 BK 0000)
```

DIR: N TOTAL LEN: .758 MI. DIST: 05-1 SR: 8064
LEFT MUN: SPRING T RIGHT MUN: SPRING T

004002 FT

004002 FT
INTER-AHD SR 3028 SH
0750/0773 (SR0222 SEG 0122/0775)

DIR: N TOTAL LEN: .758 MI. DIST: 05-1 SR: 8064
LEFT MUN: SPRING T RIGHT MUN: SPRING T

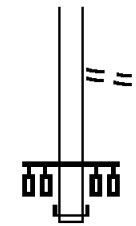

FROM 0724/0032 SH
0750/0148 (CONN)
003229 FT 003229 FT 1 0 00000 0 00 0000+00
NC RAMP O RD
INTER-BK SR 0724 SH
(SR0724 SEG 0032/1912)
S 0750/0000 LENGTH(AH 0773 BK 1099)

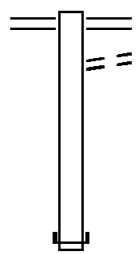

REVERE BL
0260/1099 (SR0724 SEG 0032/1223)
TO 0724/0032 SH
0260/0957 (CONN)
002130 FT 002130 FT 1 0 00000 0 00 0000+00
NC RAMP Q RD
INTER-BK SR 0222 SH
(SR0222 SEG 0113/2850)
S 0260/0000 LENGTH(AH 1099 BK 1350)

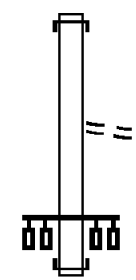

INTER-AHD SR 0222 SH
0250/1098 (SR0222 SEG 0113/1968)

FROM 0724/0032 SH
0250/0102 (CONN)
000780 FT 000780 FT 1 0 00000 0 00 0000+00
NC RAMP P RD
INTER-BK REVERE BL
(SR0724 SEG 0032/1196)
S 0250/0000 LENGTH(AH 1350 BK 0780)

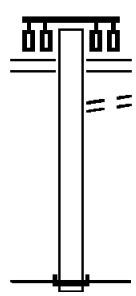

REVERE BL
(SR0724 SEG 0032/1912)
0010/0780
TO 0724/0032 SH
0010/0623 (CONN)
000000 FT 000000 FT 1 0 00000 0 00 0000+00
NC RAMP N RD
INTER-BK SR 0222 SH
(SR0222 SEG 0112/2334)
MFC BEGIN = F
S 0010/0000 LENGTH(AH 0780 BK 0000)

DIR: S TOTAL LEN: .806 MI. DIST: 05-1 SR: 8062
LEFT MUN: WYOMISSING B RIGHT MUN: WYOMISSING B

004258 FT

004258 FT
INTER-AHD PAPERMILL RD
(SR3021 SEG 0010/0000)

DIR: S TOTAL LEN: .806 MI. DIST: 05-1 SR: 8062
LEFT MUN: WYOMISSING B RIGHT MUN: WYOMISSING B

WOODLAND RD
(TWP)
0260/0879

003379 FT

003379 FT 1 0 01075 2 04 0000+00
NC RAMP EB RD
INTER-BK WARREN ST BP
(SR0222 SEG 0183/0406)
0260/0000 LENGTH(AH 0879 BK 0844)

INTER-AHD WARREN ST BP
0250/0844 (SR0222 SEG 0173/2322)

002535 FT

002535 FT 1 0 01075 2 05 0000+00
NC RAMP EA RD
WOODLAND RD
(TWP)

INTER-BK PAPERMILL RD
(SR3021 SEG 0011/0000)
0250/0000 LENGTH(AH 0844 BK 1141)

INTER-AHD WARREN ST BP
0020/1141 (SR0222 SEG 0182/0355)

LC FROM CROSSING DR
0020/0169 (CONN)

001394 FT

001394 FT 1 0 01075 2 03 0000+00
NC RAMP EC RD
CROSSING DR
(BORO)
0020/0000 LENGTH(AH 1141 BK 1394)

INTER-AHD CROSSING DR
0010/1394 (BORO)
LC TO CROSSING DR
0010/1281 (CONN)

000000 FT

000000 FT 1 0 01075 2 02 0000+00
NC RAMP ED RD
INTER-BK WARREN ST BP
(SR0222 SEG 0172/2340)
MFC BEGIN = F
0010/0000 LENGTH(AH 1394 BK 0000)

DIR: E TOTAL LEN: 1.129 MI. DIST: 05-1 SR: 8060
LEFT MUN: CUMRU T RIGHT MUN: CUMRU T

005959 FT

005206 FT

SR 3020 SH
(SR3020 SEG 0004/0000) 0750/0000

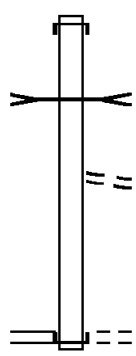

005959 FT
INTER-AHD SR 0222 SH
0750/0753 (SR0222 SEG 0092/0750)
KLINES CREEK
STRUCTURE LENGTH 15 FT
0750/0718 BMSID 06/0222/0092/0722

LC FROM GATEWAY AT GRIN
0750/0044 (CONN)
005206 FT 0 0 00000 0 00 0000+00
NC RAMP M RD
GATEWAY AT GRINGSVILLE
(PRDR)
INTER-BK RAMP J RD
(SR8060 SEG 0010/0800)
0750/0000 LENGTH(AH 0753 BK 3750)

GRINGS HILL RD

DIR: E TOTAL LEN: 1.129 MI. DIST: 05-1 SR: 8060
LEFT MUN: CUMRU T RIGHT MUN: CUMRU T

```
                                                 0500/3750 (SR3020 SEG 0004/0355)

                                                           KLINES CREEK
                                                           STRUCTURE LENGTH  15 FT
                                                 0500/3065 BMSID 06/0222/0092/0722
                                                                SR 3020
                                                 0500/2669 OP ID 06/3020/0006/0000
                                                            SIGN: CANTILEVER
                                                 0500/2626 BMSID 06/3222/0011/0447

                                                            SIGN: 3 CHORD TRUSS
                                                 0500/1940 BMSID 06/3222/0011/1130

SR 3222 SH
(SR3222 SEG 0011/2335)  0500/1079

                        001456 FT                001456 FT 0 0 00000 0 00 0000+00
                                                       NC RAMP L RD
                                                 INTER-BK  SR 0222 SH
                                                           (SR0222 SEG 0103/0794)
                                                 5 0500/0000 LENGTH(AH 3750 BK 0656)

                                                 INTER-AHD SR 0222 SH
                                                 0250/0656 (SR0222 SEG 0083/2380)
                                                           KLINES CREEK
                                                           STRUCTURE LENGTH  17 FT
                                                 0250/0563 BMSID 06/0222/0082/2405
                        000800 FT                000800 FT 0 0 00000 0 00 0000+00
                                                       NC RAMP K RD
                                                           SR 3020 SH
                                                           (SR3020 SEG 0004/0355)
                                                 5 0250/0000 LENGTH(AH 0656 BK 0800)

                                                 INTER-AHD RAMP M RD
                                                           (SR8060 SEG 0750/0000)
SR 3020 SH                                                 GATEWAY AT GRINGSVILLE
(SR3020 SEG 0004/0000)  0010/0800                0010/0800 (PRDR)

                                                           KLINES CREEK
                                                           STRUCTURE LENGTH  17 FT
                                                 0010/0043 BMSID 06/0222/0082/2405
                        000000 FT                000000 FT 0 0 00000 0 00 0000+00
                                                       NC RAMP J RD
                                                 INTER-BK  SR 0222 SH
                                                           (SR0222 SEG 0082/2263)
                                                           MFC BEGIN = F
                                                 5 0010/0000 LENGTH(AH 0800 BK 0000)
```

DIR: E TOTAL LEN: .773 MI. DIST: 05-1 SR: 8058
LEFT MUN: BRECKNOCK TOWNSHIP T RIGHT MUN: BRECKNOCK TOWNSHIP T

004081 FT 004081 FT SR 272 SH

DIR: E TOTAL LEN: .773 MI. DIST: 05-1 SR: 8058
LEFT MUN: BRECKNOCK TOWNSHIP T RIGHT MUN: BRECKNOCK TOWNSHIP T

```
                                          0500/0986 (SR0272 SEG 0010/1715)

003095 FT                                 003095 FT 0 0 00000 0 00 0000+00
                                                NC RAMP D RD
                                          INTER-BK  SR 0222 SH
                                                    (SR0222 SEG 0023/0921)
                                        S 0500/0000 LENGTH(AH 0986 BK 0951)

                                          INTER-AHD SR 0222 SH
                                          0250/0951 (SR0222 SEG 0013/1115)
                                                    LITTLE MUDDY CREEK
                                                    STRUCTURE LENGTH  26 FT
                                          0250/0364 BMSID 06/8058/0250/0364
                                                    FROM 0272/0010 SH
                                          0250/0100 (CONN)
002144 FT                                 002144 FT 0 0 00000 0 00 0000+00
                                                NC RAMP C RD
                                                    SR 272 SH
                                                    (SR0272 SEG 0010/1715)
                                        S 0250/0000 LENGTH(AH 0951 BK 0934)

                                          INTER-AHD SR 0222 SH
                                          0020/0934 (SR0222 SEG 0012/2135)
                                                    L.MUDDY CK
                                                    STRUCTURE LENGTH  19 FT
                                          0020/0807 BMSID 06/0222/0012/1985

                                                    FROM 0568/0010 SH
                                          0020/0119 (CONN)
001210 FT                                 001210 FT 0 0 00000 0 00 0000+00
                                                NC RAMP B RD
                                                    SR 568 SH
                                                    (SR0568 SEG 0010/0474)
                                        S 0020/0000 LENGTH(AH 0934 BK 1210)

                                                    SR 568 SH
                                          0010/1210 (SR0568 SEG 0010/0498)

000000 FT                                 000000 FT 0 0 00000 0 00 0000+00
                                                NC RAMP A RD
                                          INTER-BK  SR 0222 SH
                                                    (SR0222 SEG 0012/1222)
                                                    MFC BEGIN = F
                                        S 0010/0000 LENGTH(AH 1210 BK 0000)
```

DIR: S TOTAL LEN: .439 MI. DIST: 05-1 SR: 8056
LEFT MUN: COLEBROOKDALE T RIGHT MUN: COLEBROOKDALE T

```
002318 FT                    002318 FT
                             INTER-AHD SR 0100 SH
                             0760/0677 (SR0100 SEG 0020/2309)
                                       TO 0100/0020 SH
                             0760/0592 (CONN)
001641 FT                    001641 FT 1 0 00779 2 00 0000+00
                                  NC RAMP I RD
                                       SWAMP CREEK RD
                                       (T666)
                           S 0760/0000 LENGTH(AH 0677 BK 0541)

                                       SWAMP CREEK RD
                             0750/0541 (T666)
                                       LC TO SWAMP CREEK RD
                             0750/0390 (CONN)
001100 FT                    001100 FT 1 0 00779 2 01 0000+00
                                  NC RAMP J RD
                             INTER-BK  NEW 100
                                       (SR0100 SEG 0020/1894)
                           S 0750/0000 LENGTH(AH 0541 BK 0516)

                                       SWAMP CREEK RD
                             0500/0516 (T666)
                                       TO 2067/0030 SH
                             0500/0415 (CONN)
000584 FT                    000584 FT 1 0 00779 2 03 0000+00
                                  NC RAMP K RD
                             INTER-BK  SR 0100 SH
                                       (SR0100 SEG 0021/1818)
                           S 0500/0000 LENGTH(AH 0516 BK 0584)

                             INTER-AHD SR 0100 SH
                             0250/0584 (SR0100 SEG 0021/0753)
                                       LC FROM T666 RD
                             0250/0103 (CONN)
000000 FT                    000000 FT 1 0 00779 2 02 0000+00
                                  NC RAMP L RD
                                       SWAMP CREEK RD
                                       (T666)
                                       MFC BEGIN = F
                           S 0250/0000 LENGTH(AH 0584 BK 0000)
```

DIR: N TOTAL LEN: .892 MI. DIST: 05-1 SR: 8054
LEFT MUN: CUMRU T RIGHT MUN: CUMRU T

004709 FT

004709 FT
INTER-AHD SR 0222 SH
0760/1496 (SR0222 SEG 0062/1585)

FROM 3018/0040 SH

DIR: N TOTAL LEN: .892 MI. DIST: 05-1 SR: 8054
LEFT MUN: CUMRU T RIGHT MUN: CUMRU T

003213 FT

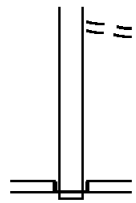

0760/0130 (CONN)
003213 FT 1 0 00148 2 01 0000+00
NC RAMP H RD
MOHN'S HILL RD
(SR3018 SEG 0040/0430)
INTER-BK RAMP E RD
(SR8054 SEG 0010/0935)
S 0760/0000 LENGTH(AH 1496 BK 1097)

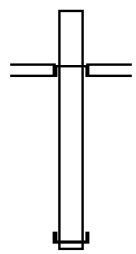

INTER-AHD RAMP F RD
(SR8054 SEG 0260/0000)
MOHN'S HILL RD
0500/1097 (SR3018 SEG 0040/0000)

002116 FT

002116 FT 0 0 00000 0 00 0000+00
NC RAMP G RD
INTER-BK SR 0222 SH
(SR0222 SEG 0063/0975)
S 0500/0000 LENGTH(AH 1097 BK 1181)

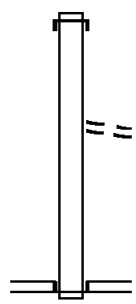

INTER-AHD SR 0222 SH
0260/1181 (SR0222 SEG 0053/2214)

LC FROM MOHNS HILL RD
0260/0110 (CONN)
000935 FT

000935 FT 1 0 00148 2 00 0000+00
NC RAMP F RD
MOHN'S HILL RD
(SR3018 SEG 0040/0000)
INTER-BK RAMP G RD
(SR8054 SEG 0500/1097)
S 0260/0000 LENGTH(AH 1181 BK 0935)

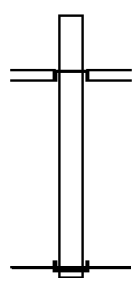

INTER-AHD RAMP H RD
(SR8054 SEG 0760/0000)
MOHN'S HILL RD
0010/0935 (SR3018 SEG 0040/0430)

000000 FT

000000 FT 0 0 00000 0 00 0000+00
NC RAMP E RD
INTER-BK SR 0222 SH
(SR0222 SEG 0052/2640)
MFC BEGIN = F
S 0010/0000 LENGTH(AH 0935 BK 0000)

DIR: E TOTAL LEN: .490 MI. DIST: 05-1 SR: 8052
LEFT MUN: SPRING T RIGHT MUN: SPRING T

```
002587 FT                    002587 FT
                             INTER-AHD PARK RD ET
                             0750/0549 (SR0222 SEG 0213/2506)
002038 FT                    002038 FT 0 0 00000 0 00 0000+00
                                  NC RAMP F RD
                                        BROADCASTING RD
                                        (T702)
                           S 0750/0000 LENGTH(AH 0549 BK 0735)

                                        BROADCASTING RD
                                        (T702)
                             0500/0735
001303 FT                    001303 FT 0 0 00000 0 00 0000+00
                                  NC RAMP G RD
                             INTER-BK   PARK RD ET
                                        (SR0222 SEG 0212/2413)
                           S 0500/0000 LENGTH(AH 0735 BK 0704)

                             INTER-AHD PARK RD ET
                             0250/0704 (SR0222 SEG 0222/0700)
000599 FT                    000599 FT 0 0 00000 0 00 0000+00
                                  NC RAMP H RD
                                        BROADCASTING RD
                                        (T702)
                           S 0250/0000 LENGTH(AH 0704 BK 0599)

                                        BROADCASTING RD
                                        (T702)
                             0010/0599
000000 FT                    000000 FT 0 0 00000 0 00 0000+00
                                  NC RAMP E RD
                             INTER-BK   PARK RD ET
                                        (SR0222 SEG 0223/0538)
                                        MFC BEGIN = F
                           S 0010/0000 LENGTH(AH 0599 BK 0000)
```

DIR: E TOTAL LEN: .394 MI. DIST: 05-1 SR: 8050
LEFT MUN: SPRING T RIGHT MUN: SPRING T

```
002078 FT                    002078 FT
                             INTER-AHD PARK RD ET
                             0750/0584 (SR0222 SEG 0233/0314)
001494 FT                    001494 FT 0 0 00000 0 00 0000+00
                                   NC RAMP B RD
                                         SPRING RIDGE DR
                                         (SR3055 SEG 0070/1352)
                           S 0750/0000 LENGTH(AH 0584 BK 0434)

                                         SPRING RIDGE DR
                             0500/0434 (SR3055 SEG 0070/1700)
001060 FT                    001060 FT 0 0 00000 0 00 0000+00
                                   NC RAMP C RD
                             INTER-BK  PARK RD ET
                                         (SR0222 SEG 0232/0303)
                           S 0500/0000 LENGTH(AH 0434 BK 0414)

                             INTER-AHD PARK RD ET
                             0250/0414 (SR0222 SEG 0232/1240)
000646 FT                    000646 FT 0 0 00000 0 00 0000+00
                                   NC RAMP D RD
                                         SPRING RIDGE DR
                                         (SR3055 SEG 0070/1700)
                           S 0250/0000 LENGTH(AH 0414 BK 0646)

                                         PAPER MILL RD
                                         (SR3021 SEG 0044/2164)
                             0010/0646 (SR3021 SEG 0045/2115)
000000 FT                    000000 FT 0 0 00000 0 00 0000+00
                                   NC RAMP A RD
                             INTER-BK  PARK RD ET
                                         (SR0222 SEG 0233/2004)
                                         MFC BEGIN = F
                           S 0010/0000 LENGTH(AH 0646 BK 0000)
```

DIR: S TOTAL LEN: .191 MI. DIST: 05-1 SR: 8048
LEFT MUN: EXETER T RIGHT MUN: EXETER T

FROM 2039/0010 SH
(CONN)

001008 FT

0250/0079
000352 FT

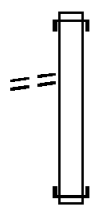

000000 FT

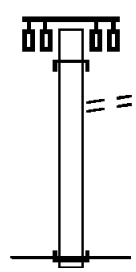

001008 FT
INTER-AHD BENJAMIN FRANKLIN HW
0250/0656 (SR0422 SEG 0451/2614)

000352 FT 1 0 00793 2 16 0000+00
NC RAMP T RD
INTER-BK NEVERSINK RD
(SR2039 SEG 0010/0520)
0250/0000 LENGTH(AH 0656 BK 0352)

INTER-AHD NEVERSINK RD
(SR2039 SEG 0010/0101)
0010/0352
TO 2039/0010 SH
0010/0318 (CONN)
000000 FT 1 0 00793 2 15 0000+00
NC RAMP S RD
INTER-BK BENJAMIN FRANKLIN HW
(SR0422 SEG 0450/2617)
MFC BEGIN = F
0010/0000 LENGTH(AH 0352 BK 0000)

DIR: E TOTAL LEN: .562 MI. DIST: 05-1 SR: 8046
LEFT MUN: READING CITY C RIGHT MUN: READING CITY C

002965 FT

002965 FT
INTER-AHD RAMP N RD
(SR8046 SEG 0500/0000)
LANCASTER AV
(SR3222 SEG 0100/3384)
(SR3222 SEG 0101/3392)
BINGAMAN ST
(SR2005 SEG 0011/0000)
(SR2005 SEG 0010/0000)
0750/0751

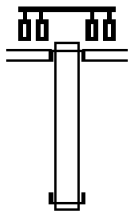

002214 FT

002214 FT 1 0 00793 2 14 0000+00
NC RAMP P RD
INTER-BK SR 0422 SH
(SR0422 SEG 0391/0815)
S 0750/0000 LENGTH(AH 0751 BK 0725)

DIR: E TOTAL LEN: .562 MI. DIST: 05-1 SR: 8046
LEFT MUN: READING CITY C RIGHT MUN: READING CITY C

```
                                        INTER-AHD WEST RIVER DR
                                        0500/0725 (SR0422 SEG 0383/1410)

                                                  TR.SCHUYLKIL
                                                  STRUCTURE LENGTH  12 FT
                                        0500/0115 BMSID 06/0422/0382/2004
001489 FT                               001489 FT 1 0 00793 2 12 0000+00
                                              NC RAMP N RD
                                                  LANCATER AV
                                                  (SR3222 SEG 0101/3392)
                                                  (SR3222 SEG 0100/3384)
                                                  BINGAMAN ST
                                                  (SR2005 SEG 0011/0000)
                                                  (SR2005 SEG 0010/0000)

                                        INTER-BK  RAMP P RD
                                                  (SR8046 SEG 0750/0751)
                                      S 0500/0000 LENGTH(AH 0725 BK 0726)

                                        INTER-AHD RAMP O RD
                                                  (SR8046 SEG 0010/0000)
                                                  LANCASTER AV
                                                  (SR3222 SEG 0100/3354)
                                                  (SR3222 SEG 0101/3362)
                                        0250/0726
                                                  TR.SCHUYLKIL
                                                  STRUCTURE LENGTH  12 FT
                                        0250/0566 BMSID 06/0422/0382/2004
000763 FT                               000763 FT 1 0 00793 2 11 0000+00
                                              NC RAMP M RD
                                        INTER-BK  WEST RIVER DR
                                                  (SR0422 SEG 0382/1344)
                                      S 0250/0000 LENGTH(AH 0726 BK 0763)

                                        INTER-AHD SR 0422 SH
                                        0010/0763 (SR0422 SEG 0390/0772)

000000 FT                               000000 FT 1 0 00793 2 13 0000+00
                                              NC RAMP O RD
                                                  LANCASTER AV
                                                  (SR3222 SEG 0100/3354)
                                                  (SR3222 SEG 0101/3362)

                                        INTER-BK  RAMP M RD
                                                  (SR8046 SEG 0250/0726)
                                                  MFC BEGIN = F
                                      S 0010/0000 LENGTH(AH 0763 BK 0000)
```

DIR: E TOTAL LEN: .914 MI. DIST: 05-1 SR: 8044
LEFT MUN: WEST READING B RIGHT MUN: WEST READING B

```
004824 FT                    004824 FT
                             INTER-AHD SHORE BP
                             0760/0868 (SR0422 SEG 0363/1099)

003956 FT                    003956 FT 1 0 00793 2 07 0000+00
                                  NC RAMP I RD
                             INTER-BK  PENN AV
                                       (SR3422 SEG 0051/1591)
                           S 0760/0000 LENGTH(AH 0868 BK 0639)

                             INTER-AHD PENN AV
                             0750/0639 (SR3422 SEG 0051/1343)

003317 FT                    003317 FT 1 0 00793 2 08 0000+00
                                  NC RAMP J RD
                             INTER-BK  W. SHORE BP
                                       (SR0422 SEG 0363/1506)
                           S 0750/0000 LENGTH(AH 0639 BK 0699)

                             INTER-AHD PENN AV
                             0510/0699 (SR3422 SEG 0051/0709)

002618 FT                    002618 FT 1 0 00793 2 03 0000+00
                                  NC RAMP E RD
```

DIR: E TOTAL LEN: .914 MI. DIST: 05-1 SR: 8044
LEFT MUN: WEST READING B RIGHT MUN: WEST READING B

```
                                          INTER-BK  W. SHORE BP
                                                    (SR0422 SEG 0362/1170)
                                        S 0510/0000 LENGTH(AH 0699 BK 0548)

                                          INTER-AHD W. SHORE BP
                                          0500/0548 (SR0422 SEG 0362/1582)
002070 FT                                 002070 FT 1 0 00793 2 04 0000+00
                                                NC RAMP F RD
                                          INTER-BK  PENN AV
                                                    (SR3422 SEG 0051/0984)
                                        S 0500/0000 LENGTH(AH 0548 BK 0434)

                                          INTER-AHD PENN AV
                                          0260/0434 (SR3422 SEG 0050/0956)
001636 FT                                 001636 FT 1 0 00793 2 05 0000+00
                                                NC RAMP H RD
                                          INTER-BK  W. SHORE BP
                                                    (SR0422 SEG 0372/0305)
                                        S 0260/0000 LENGTH(AH 0434 BK 0576)

                                          INTER-AHD W. SHORE BP
                                          0250/0576 (SR0422 SEG 0372/0591)
001060 FT                                 001060 FT 1 0 00793 2 06 0000+00
                                                NC RAMP G RD
                                          INTER-BK  PENN AV
                                                    (SR3422 SEG 0050/0723)
                                        S 0250/0000 LENGTH(AH 0576 BK 0457)

                                          INTER-AHD W. SHORE BP
                                          0020/0457 (SR0422 SEG 0373/0267)
000603 FT                                 000603 FT 0 0 00000 0 00 0000+00
                                                NC RAMP L RD
                                          INTER-BK  PENN AV
                                                    (SR3422 SEG 0050/1318)
                                        S 0020/0000 LENGTH(AH 0457 BK 0603)

                                          INTER-AHD PENN AV
                                          0010/0603 (SR3422 SEG 0050/1528)
000000 FT                                 000000 FT 1 0 00793 2 09 0000+00
                                                NC RAMP K RD
                                          INTER-BK  W. SHORE BP
                                                    (SR0422 SEG 0373/0482)
                                                    MFC BEGIN = F
                                        S 0010/0000 LENGTH(AH 0603 BK 0000)
```

DIR: W TOTAL LEN: 1.674 MI. DIST: 05-1 SR: 8042
LEFT MUN: WYOMISSING B RIGHT MUN: WYOMISSING B

```
008839 FT                    008839 FT
                             INTER-AHD WARREN ST
                             0750/2291 (SR0222 SEG 0193/1222)
                                        SIGN: CANTILEVER
                             0750/1910 BMSID 06/8042/0750/1910
                                       RAMP I RD
                             0750/1323 (SR8042 SEG 0530/0671)
                                            RAMP J
                             0750/1141 OP ID 06/8042/0540/1522
                             0750/0981 BMSEN 06/8042/0750/0806
                                       0 0 00000 0 00 0000+00
                                       US222
                             0750/0806 BMSBG 06/8042/0750/0806
006548 FT                    006548 FT 0 0 00000 0 00 0000+00
                                  NC RAMP K RD
                             INTER-BK  PARK RD EXTENSION
                                       (SR0222 SEG 0202/0806)
                             0750/0000 LENGTH(AH 2291 BK 2665)

                             INTER-AHD PARK RD EXTENSION
                             0540/2665 (SR0222 SEG 0202/2636)
                                            BERKSHIRE BD
                             0540/2249 OP ID 06/0222/0202/2236
                             0540/2025 BMSEN 06/8042/0540/1746
                                       0 0 00000 0 00 0000+00
                                       SR 222
                             0540/1746 BMSBG 06/8042/0540/1746
                             0540/1630 BMSEN 06/8042/0540/1522
                                       0 0 00000 0 00 0000+00
                                       RAMP K
                             0540/1522 BMSBG 06/8042/0540/1522
                                        SIGN: CANTILEVER
                             0540/1219 BMSID 06/8042/0540/1219

                             0540/0507 BMSEN 06/8042/0540/0384
                                       0 0 00000 0 00 0000+00
                                       US 222
                             0540/0384 BMSBG 06/8042/0540/0384
003883 FT                    003883 FT 0 0 00000 0 00 0000+00
                                  NC RAMP J RD
                             INTER-BK  WARREN ST
                                       (SR0222 SEG 0192/0970)
```

DIR: W TOTAL LEN: 1.674 MI. DIST: 05-1 SR: 8042
LEFT MUN: WYOMISSING B RIGHT MUN: WYOMISSING B

0540/0000 LENGTH(AH 2665 BK 0671)

INTER-AHD RAMP K RD
0530/0671 (SR8042 SEG 0750/1323)

003212 FT

003212 FT 0 0 00000 0 00 0000+00
NC RAMP I RD
INTER-BK PARK RD EXTENSION
(SR0222 SEG 0203/2124)
0530/0000 LENGTH(AH 0671 BK 1287)

INTER-AHD PARK RD EXTENSION
0520/1287 (SR0222 SEG 0203/0960)

001925 FT

001925 FT 0 0 00000 0 00 0000+00
NC RAMP L RD
INTER-BK WARREN ST
(SR0222 SEG 0193/1754)
0520/0000 LENGTH(AH 1287 BK 0722)

INTER-AHD WEST RIVER DR
0250/0722 (SR0422 SEG 0332/0694)

001203 FT

001203 FT 1 0 00793 2 00 0000+00
NC RAMP N RD
INTER-BK WARREN ST
(SR0222 SEG 0192/2277)
0250/0000 LENGTH(AH 0722 BK 1203)

INTER-AHD WARREN ST
0010/1203 (SR0012 SEG 0010/0542)
0010/1074 BMSEN 06/8042/0010/0694
READING CITY
0010/0880 WYOMISSING B
1 0 00000 0 00 0000+00
CITY ST.
0010/0694 BMSBG 06/8042/0010/0694

000000 FT

000000 FT 1 0 00793 0 00 0017+23
NC RAMP O RD
INTER-BK WEST RIVER DR
(SR0422 SEG 0333/1081)
MFC BEGIN = F
0010/0000 LENGTH(AH 1203 BK 0000)

DIR: S TOTAL LEN: .683 MI. DIST: 05-1 SR: 8040
LEFT MUN: MUHLENBERG T RIGHT MUN: MUHLENBERG T

```
003605 FT                    003605 FT
                             INTER-AHD WARREN ST BP
                             0750/0758 (SR0012 SEG 0110/0763)

                                       LC FROM SPRING VALLEY R
                             0750/0112 (CONN)
002847 FT                    002847 FT 1 0 00784 2 22 0000+00
                                  NC RAMP N RD
                                       SPRING VALLEY RD
                                       (T413)
                           S 0750/0000 LENGTH(AH 0758 BK 1103)

                             INTER-AHD SPRING VALLEY RD
                             0510/1103 (T413)

001744 FT                    001744 FT 1 0 00784 2 21 0000+00
                                  NC RAMP M RD
                             INTER-BK  WARREN ST BP
                                       (SR0012 SEG 0111/1232)
                           S 0510/0000 LENGTH(AH 1103 BK 1059)

                             INTER-AHD WARREN ST BP
                             0500/1059 (SR0012 SEG 0111/0352)

                                       LC FROM SPRING VALLEY R
                             0500/0098 (CONN)
000685 FT                    000685 FT 1 0 00784 2 23 0000+00
                                  NC RAMP E RD
                                       SPRING VALLEY RD
                                       (T413)
                           S 0500/0000 LENGTH(AH 1059 BK 0685)

                                       SPRING VALLEY RD
                             0010/0685 (T413)

000000 FT                    000000 FT 1 0 00784 2 20 0000+00
                                  NC RAMP F RD
                             INTER-BK  WARREN ST BP
                                       (SR0012 SEG 0100/1520)
                                       MFC BEGIN = F
                           S 0010/0000 LENGTH(AH 0685 BK 0000)
```

DIR: E TOTAL LEN: .492 MI. DIST: 05-1 SR: 8038
LEFT MUN: MUHLENBERG T RIGHT MUN: MUHLENBERG T

```
002598 FT                    002598 FT ELEVENTH ST
                                       (SR2011 SEG 0031/1085)
                                       (SR2011 SEG 0030/1085)
                             0750/0736

001862 FT                    001862 FT 1 0 00784 2 17 0000+00
                                  NC RAMP B RD
                             INTER-BK  WARREN ST BP
                                       (SR0012 SEG 0081/1809)
                           5 0750/0000 LENGTH(AH 0736 BK 0325)

                             INTER-AHD WARREN ST BP
                             0500/0325 (SR0012 SEG 0081/0759)
001537 FT                    001537 FT 1 0 00784 2 16 0000+00
                                  NC RAMP A RD
                                       ELEVENTH ST
                                       (SR2011 SEG 0030/1085)
                                       (SR2011 SEG 0031/1085)
                           5 0500/0000 LENGTH(AH 0325 BK 0535)

                                       ELEVENTH ST
                                       (SR2011 SEG 0030/0554)
                                       (SR2011 SEG 0031/0549)
                             0250/0535
                                       TO 2011/0031 SH
                             0250/0441 (CONN)
001002 FT                    001002 FT 1 0 00784 2 19 0000+00
                                  NC RAMP D RD
                             INTER-BK  WARREN ST BP
                                       (SR0012 SEG 0080/0826)
                           5 0250/0000 LENGTH(AH 0535 BK 1002)

                             INTER-AHD WARREN ST BP
                             0010/1002 (SR0012 SEG 0080/2324)

                                       FROM 2011/0030 SH
                             0010/0103 (CONN)
000000 FT                    000000 FT 1 0 00784 2 18 0000+00
                                  NC RAMP C RD
                                       ELEVENTH ST
                                       (SR2011 SEG 0031/0539)
                                       (SR2011 SEG 0030/0538)

                                       MFC BEGIN = F
                           5 0010/0000 LENGTH(AH 1002 BK 0000)
```

DIR: S TOTAL LEN: .914 MI. DIST: 05-1 SR: 8036
LEFT MUN: MUHLENBERG T RIGHT MUN: MUHLENBERG T

004826 FT

003563 FT

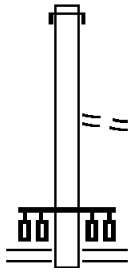

004826 FT
INTER-AHD WARREN ST BP
0760/1263 (SR0012 SEG 0070/1214)

FROM 2005/0070 SH
0760/0125 (CONN)
003563 FT 1 0 00784 2 15 0000+00
NC RAMP K RD
FIFTH ST
(SR2005 SEG 0070/1672)

S 0760/0000 LENGTH(AH 1263 BK 0801)

DIR: S TOTAL LEN: .914 MI. DIST: 05-1 SR: 8036
LEFT MUN: MUHLENBERG T RIGHT MUN: MUHLENBERG T

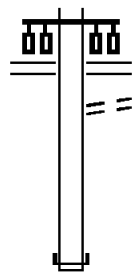

FIFTH ST
(SR2005 SEG 0070/1692)
0750/0801
TO 2005/0070 SH
0750/0643 (CONN)

002762 FT

002762 FT 1 0 00784 2 14 0000+00
NC RAMP J RD
INTER-BK WARREN ST BP
(SR0012 SEG 0070/0434)
S 0750/0000 LENGTH(AH 0801 BK 1111)



ALLENTOWN PK
(SR2005 SEG 0081/0681)
(SR2005 SEG 0080/0657)
0510/1111

001651 FT

001651 FT 1 0 00784 2 13 0000+00
NC RAMP I RD
INTER-BK WARREN ST BP
(SR0012 SEG 0071/1043)
S 0510/0000 LENGTH(AH 1111 BK 0856)

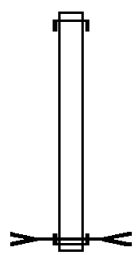

INTER-AHD WARREN ST BP
0500/0856 (SR0012 SEG 0071/0180)

000795 FT

000795 FT 1 0 00784 2 12 0000+00
NC RAMP H RD
DRAINAGE
STRUCTURE LENGTH 16 FT
BMSID 06/8036/0500/1240
INTER-BK ALLENTOWN PK
(SR2005 SEG 0080/0539)
S 0500/0000 LENGTH(AH 0856 BK 0795)

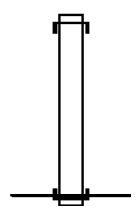

INTER-AHD WARREN ST BP
0250/0795 (SR0012 SEG 0061/1493)

000000 FT

000000 FT 1 0 00784 2 11 0000+00
NC RAMP G RD
INTER-BK ALLENTOWN PK
(SR2005 SEG 0081/0642)
MFC BEGIN = F
S 0250/0000 LENGTH(AH 0795 BK 0000)

DIR: S TOTAL LEN: .497 MI. DIST: 05-1 SR: 8034
LEFT MUN: MUHLENBERG T RIGHT MUN: MUHLENBERG T

```
002625 FT                    002625 FT
                             INTER-AHD WARREN ST BP
                             0760/0639 (SR0012 SEG 0060/0435)

001986 FT                    001986 FT 1 0 00784 2 09 0000+00
                                   NC RAMP D RD
                             INTER-BK  POTTSVILLE PK
                                       (SR0061 SEG 0050/0491)
                           S 0760/0000 LENGTH(AH 0639 BK 0536)

                             INTER-AHD POTTSVILLE PK
                             0750/0536 (SR0061 SEG 0050/0678)
001450 FT                    001450 FT 1 0 00784 2 08 0000+00
                                   NC RAMP C RD
                             INTER-BK  WARREN ST BP
                                       (SR0012 SEG 0060/0225)
                           S 0750/0000 LENGTH(AH 0536 BK 0447)

                             INTER-AHD WARREN ST BP
                             0500/0447 (SR0012 SEG 0061/0374)
001003 FT                    001003 FT 1 0 00784 2 10 0000+00
                                   NC RAMP K RD
                             INTER-BK  POTTSVILLE PK
                                       (SR0061 SEG 0050/1202)
                           S 0500/0000 LENGTH(AH 0447 BK 0523)

                             INTER-AHD WARREN ST BP
                             0250/0523 (SR0012 SEG 0051/1046)
000480 FT                    000480 FT 1 0 00784 2 07 0000+00
                                   NC RAMP B RD
                             INTER-BK  POTTSVILLE PK
                                       (SR0061 SEG 0051/1016)
                           S 0250/0000 LENGTH(AH 0523 BK 0480)

                             INTER-AHD POTTSVILLE PK
                             0010/0480 (SR0061 SEG 0051/0586)
000000 FT                    000000 FT 1 0 00784 2 06 0000+00
                                   NC RAMP A RD
                             INTER-BK  WARREN ST BP
                                       (SR0012 SEG 0050/1130)
                                       MFC BEGIN = F
                           S 0010/0000 LENGTH(AH 0480 BK 0000)
```

DIR: W TOTAL LEN: .416 MI. DIST: 05-1 SR: 8032
LEFT MUN: READING CITY C RIGHT MUN: READING CITY C

```
002198 FT                    002198 FT
                             INTER-AHD  WARREN  ST  BP
                             0760/0590  (SR0012  SEG  0040/2356)
001608 FT                    001608  FT  1  0  00784  2  02  0000+00
                                  NC  RAMP  HI  RD
                                        RIVER  RD
                                        (CITY)
                          S  0760/0000  LENGTH(AH  0590  BK  0518)

                                        RIVER  RD
                             0750/0518  (CITY)
001090 FT                    001090  FT  1  0  00784  2  01  0000+00
                                  NC  RAMP  H  RD
                             INTER-BK   WARREN  ST  BP
                                        (SR0012  SEG  0040/2244)
                          S  0750/0000  LENGTH(AH  0518  BK  0620)

                                        RIVER  RD
                             0510/0620  (CITY)
000470 FT                    000470  FT  1  0  00784  2  03  0000+00
                                  NC  RAMP  GJ  RD
                             INTER-BK   WARREN  ST  BP
                                        (SR0012  SEG  0041/2091)
                          S  0510/0000  LENGTH(AH  0620  BK  0470)

                             INTER-AHD  WARREN  ST  BP
                             0500/0470  (SR0012  SEG  0041/1916)
000000 FT                    000000  FT  1  0  00784  2  00  0000+00
                                  NC  RAMP  G  RD
                                        RIVER  RD
                                        (CITY)
                                        MFC  BEGIN  =  F
                          S  0500/0000  LENGTH(AH  0470  BK  0000)
```

DIR: W TOTAL LEN: 1.060 MI. DIST: 05-1 SR: 8030
LEFT MUN: WYOMISSING B RIGHT MUN: WYOMISSING B

005597 FT

005341 FT

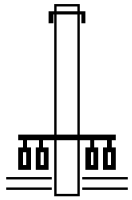

005597 FT
INTER-AHD RAMP DD & DE
0764/0256 (SR8030 SEG 0760/0311)
005341 FT 2 0 06038 2 05 0000+00
NC RAMP DE RD
STATE HILL RD
(SR3023 SEG 0011/1320)
(SR3023 SEG 0010/1344)

S 0764/0000 LENGTH(AH 0256 BK 1318)

INTER-AHD EAST PENN AV
0760/1318 (SR0222 SEG 0172/0735)

RAMP DE RD
(SR8030 SEG 0764/0256) 0760/0311
004023 FT

004023 FT 2 0 06038 2 06 0000+00
INTER-BK STATE HILL RD
(SR3023 SEG 0010/1166)

S 0760/0000 LENGTH(AH 1318 BK 1374)

DIR: W TOTAL LEN: 1.060 MI. DIST: 05-1 SR: 8030
LEFT MUN: WYOMISSING B RIGHT MUN: WYOMISSING B

```
                                                    STATE HILL RD
                                                    (SR3023 SEG 0021/0000)
                                                    (SR3023 SEG 0020/0000)
                                          0750/1374
                                                    TO 3023/0020 SH
                                          0750/1090 (CONN)

                  002649 FT               002649 FT 2 0 06150 2 02 0000+00
                                                NC RAMP DD RD
                                          INTER-BK  WARREN ST BP
                                                    (SR0222 SEG 0172/0171)
                                        S 0750/0000 LENGTH(AH 1374 BK 1174)

                                                    STATE HILL RD
                                                    (SR3023 SEG 0020/0816)
                                                    (SR3023 SEG 0021/0804)
                                          0260/1174
                                                    TO 3023/0021 SH
                                          0260/0846 (CONN)

                  001475 FT               001475 FT 2 0 06038 2 02 0000+00
                                                NC RAMP DB RD
                                          INTER-BK  WARREN ST BP
                                                    (SR0222 SEG 0163/2262)
                                        S 0260/0000 LENGTH(AH 1174 BK 0279)

                                          INTER-AHD RAMP DA
                                          0254/0279 (SR8030 SEG 0250/0386)
                  001196 FT               001196 FT 2 0 06038 2 01 0000+00
                                                    BERN RD
                                                    (SR3023 SEG 0020/0833)
                                                    (SR3023 SEG 0021/0824)
                                        S 0254/0000 LENGTH(AH 0279 BK 1196)

                                          INTER-AHD WARREN ST BP
                                          0250/1196 (SR0222 SEG 0163/1613)

RAMP DA
(SR8030 SEG 0254/0279)  0250/0386
                        000000 FT         000000 FT 2 0 06038 2 00 0000+00
                                                NC RAMP DA RD
                                          INTER-BK  STATE HILL RD
                                                    (SR3023 SEG 0021/1122)
                                                    MFC BEGIN = F
                                        S 0250/0000 LENGTH(AH 1196 BK 0000)
```

DIR: E TOTAL LEN: 2.236 MI. DIST: 05-1 SR: 8028
LEFT MUN: WYOMISSING B RIGHT MUN: WYOMISSING B

```
011808 FT                    011808 FT
                             INTER-AHD WARREN ST BP
                             0760/0949 (SR0222 SEG 0142/2027)

                                       FROM 3422/0010 SH
                             0760/0125 (CONN)
010859 FT                    010859 FT 1 0 01075 2 12 0000+00
                                  NC RAMP CD RD
                                       PENN AV
                                       (SR3422 SEG 0011/0165)
                                       (SR3422 SEG 0010/0209)
                           S 0760/0000 LENGTH(AH 0949 BK 1073)

                                       PENN AV
                                       (SR3422 SEG 0011/0187)
                                       (SR3422 SEG 0010/0230)
                             0750/1073
                                       TO 3422/0010 SH
                             0750/0986 (CONN)

009786 FT                    009786 FT 1 0 01075 2 09 0000+00
                                  NC RAMP CC RD
                             INTER-BK  WARREN ST BP
                                       (SR0222 SEG 0142/1615)
                           S 0750/0000 LENGTH(AH 1073 BK 1092)

                             INTER-AHD WARREN ST
                             0500/1092 (SR0222 SEG 0152/1498)

008694 FT                    008694 FT 2 0 06150 2 00 0011+27
                                            SR 222
                                       OP ID 06/0222/0152/0000
                                  NC RAMP CF RD
                             INTER-BK  RAMP CF RD
                                       (SR8028 SEG 0260/1629)
                           S 0500/0000 LENGTH(AH 1092 BK 0345)

                             INTER-AHD RAMP CF RD
                             0262/0345 (SR8028 SEG 0260/0296)
                                            PEDESTRIAN
                             0262/0055 OP ID 06/8028/0262/0055
008349 FT                    008349 FT 2 0 00000 0 00 0000+00
                                  NC WYOMISSING HILLS BL RAMP
                                       RAMP CE RD
```

DIR: E TOTAL LEN: 2.236 MI. DIST: 05-1 SR: 8028
LEFT MUN: WYOMISSING B RIGHT MUN: WYOMISSING B

(SR8028 SEG 0250/3294)

INTER-BK WYOMISSING HILLS BL
(BORO)
0262/0000 LENGTH(AH 0345 BK 1629)

INTER-AHD RAMP CF RD
(SR8028 SEG 0500/0000)
SR 222
0260/1629 OP ID 06/0222/0152/0000

TO 8028/0250 SH
(CONN) 0260/1154

WYOMISSING HILLS BL RAM
(SR8028 SEG 0262/0345) 0260/0296
006720 FT

006720 FT 2 0 06150 2 00 0011+27
PENN AVE.
OP ID 06/0422/0320/1641
NC RAMP CF RD
INTER-BK RAMP CF RD
(SR8028 SEG 0010/0644)
0260/0000 LENGTH(AH 1629 BK 4016)

SIGN: 3 CHORD TRUSS
BMSID 06/0422/0320/1000
INTER-AHD PENN AV
0250/4016 (SR0422 SEG 0321/1000)
NORTHFIELD RD
0250/3891 (BORO)
WYOMISSING HILLS BL RAM
(SR8028 SEG 0262/0000)
WYOMISSING HILLS BL
(BORO)
0250/3294

FROM 8028/0260 SH
(CONN) 0250/2147

HILLSIDE RD
0250/2147 (BORO)

WYOMISSING
0250/1010 SPRING T
RETAINING WALL END
0250/1001 BMSID 06/8028/0250/0350

RETAINING WALL BEGIN
0250/0350 BMSID 06/8028/0250/0350
002704 FT 002704 FT 2 0 06150 2 01 0000+00

DIR: E TOTAL LEN: 2.236 MI. DIST: 05-1 SR: 8028
LEFT MUN: SPRING T RIGHT MUN: SPRING T

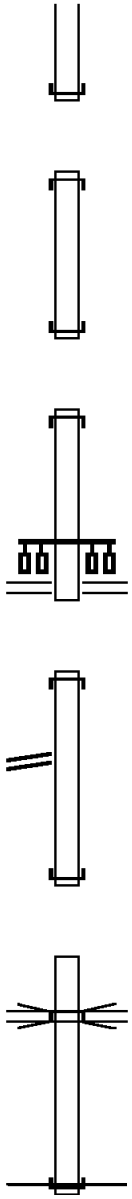

NC RAMP CE RD
INTER-BK WARREN ST
(SR0222 SEG 0153/2183)
0250/0000 LENGTH(AH 4016 BK 0896)

INTER-AHD PENN AV
0030/0896 (SR0422 SEG 0320/2459)

001808 FT

001808 FT 1 0 01075 2 08 0000+00
NC RAMP CB RD
INTER-BK WARREN ST BP
(SR0222 SEG 0143/1774)
0030/0000 LENGTH(AH 0896 BK 0247)

INTER-AHD SR 8028 SH
0024/0247 (SR8028 SEG 0020/0279)
001561 FT

001561 FT 1 0 01075 2 06 0000+00
NC RAMP CF RD
E PENN AV
(SR0422 SEG 0321/2432)
(SR0422 SEG 0320/2339)
0024/0000 LENGTH(AH 0247 BK 0917)

INTER-AHD WARREN ST BP
0020/0917 (SR0222 SEG 0143/1193)

RAMP C-F
(SR8028 SEG 0024/0247) 0020/0279
000644 FT

000644 FT 1 0 01075 2 07 0000+00
NC RAMP CA RD
INTER-BK PENN AV
(SR0422 SEG 0320/2114)
0020/0000 LENGTH(AH 0917 BK 0644)

INTER-AHD RAMP CF RD
(SR8028 SEG 0260/0000)
PENN AVE.
0010/0644 OP ID 06/0422/0320/1641

000000 FT

000000 FT 2 0 06150 2 00 0000+00
NC RAMP CF RD
INTER-BK PENN AV
(SR0422 SEG 0320/1088)
MFC BEGIN = F
0010/0000 LENGTH(AH 0644 BK 0000)

DIR: W TOTAL LEN: 1.084 MI. DIST: 05-1 SR: 8026
LEFT MUN: ONTELAUNEE T RIGHT MUN: ONTELAUNEE T

005724 FT

005724 FT
INTER-AHD ALLENTOWN PK
0760/2143 (SR0222 SEG 0384/1791)

DIR: W TOTAL LEN: 1.084 MI. DIST: 05-1 SR: 8026
LEFT MUN: ONTELAUNEE T RIGHT MUN: ONTELAUNEE T

```
003581 FT                    003581 FT 1 0 01035 2 02 0000+00
                                   NC RAMP C RD
                             INTER-BK  VAN REED RD
                                       (SR0222 SEG 0362/2747)
                           S 0760/0000 LENGTH(AH 2143 BK 1817)

                             INTER-AHD VAN REED RD
                             0750/1817 (SR0222 SEG 0363/2821)

001764 FT                    001764 FT 1 0 01035 2 03 0000+00
                                   NC RAMP D RD
                             INTER-BK  ALLENTOWN PK
                                       (SR0222 SEG 0384/0866)
                           S 0750/0000 LENGTH(AH 1817 BK 1130)

                             INTER-AHD SR 0222 SH
                             0500/1130 (SR0222 SEG 0363/1844)

000634 FT                    000634 FT 1 0 01035 2 01 0000+00
                                   NC RAMP B RD
                             INTER-BK  SR 0222 SH
                                       (SR0222 SEG 0385/0517)
                           S 0500/0000 LENGTH(AH 1130 BK 0634)

                           * REF-AHD   PARK RD
                                       (SR1010 SEG 0010/0000)
                                       ALLENTOWN PK
                                       (SR2005 SEG 0160/0423)
                                       (SR2005 SEG 0161/0425)
                             0250/0634
                                       TO 2005/0161 SH
                             0250/0400 (CONN)
000000 FT                    000000 FT 1 0 01035 2 00 0000+00
                                   NC RAMP A RD
                             INTER-BK  SR 0222 SH
                                       (SR0222 SEG 0362/1737)
                                       MFC BEGIN = F
                           S 0250/0000 LENGTH(AH 0634 BK 0000)
```

DIR: E TOTAL LEN: 1.362 MI. DIST: 05-1 SR: 8024
LEFT MUN: MUHLENBERG T RIGHT MUN: MUHLENBERG T

```
007190 FT                    007190 FT
                             INTER-AHD POTTSVILLE PK
                             0760/0850 (SR0061 SEG 0130/1009)

006340 FT                    006340 FT 0 0 00000 0 00 0000+00
                                   NC RAMP L RD
                             INTER-BK  SR 0222 SH
                                       (SR0222 SEG 0333/0900)
                           S 0760/0000 LENGTH(AH 0850 BK 0668)

                             INTER-AHD SR 0222 SH
                             0750/0668 (SR0222 SEG 0333/0400)

005672 FT                    005672 FT 1 0 01035 2 06 0000+00
                                   NC RAMP H RD
                             INTER-BK  POTTSVILLE PK
                                       (SR0061 SEG 0130/0786)
                           S 0750/0000 LENGTH(AH 0668 BK 1390)

                             INTER-AHD SR 0222 SH
                             0510/1390 (SR0222 SEG 0323/1290)

004282 FT                    004282 FT 1 0 01035 2 05 0000+00
                                   NC RAMP F RD
                             INTER-BK  POTTSVILLE PK
                                       (SR0061 SEG 0131/0733)
```

DIR: E TOTAL LEN: 1.362 MI. DIST: 05-1 SR: 8024
LEFT MUN: MUHLENBERG T RIGHT MUN: MUHLENBERG T

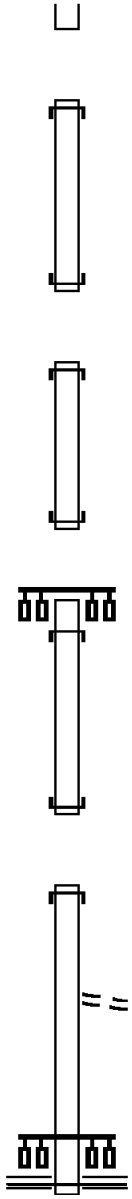

0510/0000 LENGTH(AH 1390 BK 1086)

INTER-AHD POTTSVILLE PK
0500/1086 (SR0061 SEG 0131/0580)

003196 FT

003196 FT 1 0 01035 2 12 0000+00
NC RAMP G RD
INTER-BK SR 0222 SH
(SR0222 SEG 0323/1747)
0500/0000 LENGTH(AH 1086 BK 0739)

INTER-AHD POTTSVILLE PK
0250/0739 (SR0061 SEG 0131/0166)

002457 FT

002457 FT 1 0 01035 2 04 0000+00
NC RAMP E RD
INTER-BK SR 0222 SH
(SR0222 SEG 0322/1327)
0250/0000 LENGTH(AH 0739 BK 1155)

INTER-AHD POTTSVILLE PK
(SR0061 SEG 0130/0272)
0020/1155

001302 FT

001302 FT 1 0 01035 2 07 0000+00
NC RAMP J RD
INTER-BK SR 0222 SH
(SR0222 SEG 0332/0532)
0020/0000 LENGTH(AH 1155 BK 1302)

INTER-AHD SR 0222 SH
0010/1302 (SR0222 SEG 0332/1080)

FROM 0061/0130 SH
0010/0140 (CONN)
000000 FT

000000 FT 1 0 01035 2 13 0000+00
NC RAMP K RD
POTTSVILLE PK
(SR0061 SEG 0131/0246)
(SR0061 SEG 0130/0242)

MFC BEGIN = F
0010/0000 LENGTH(AH 1302 BK 0000)

DIR: N TOTAL LEN: 1.095 MI. DIST: 05-1 SR: 8022
LEFT MUN: BERN TOWNSHIP T RIGHT MUN: BERN TOWNSHIP T

```
005783 FT                    005783 FT
                             INTER-AHD SR 0222 SH
                             0760/1518 (SR0222 SEG 0263/0400)

004265 FT                    004265 FT 0 0 00000 0 00 0000+00
                                   NC RAMP C RD
                             INTER-BK  BERNVILLE RD
                                       (SR0183 SEG 0090/1707)
                           5 0760/0000 LENGTH(AH 1518 BK 1413)

                                       BERNVILLE RD
                                       (SR0183 SEG 0091/2200)
                                       (SR0183 SEG 0090/2200)
```

DIR: N TOTAL LEN: 1.095 MI. DIST: 05-1 SR: 8022
LEFT MUN: BERN TOWNSHIP T RIGHT MUN: BERN TOWNSHIP T

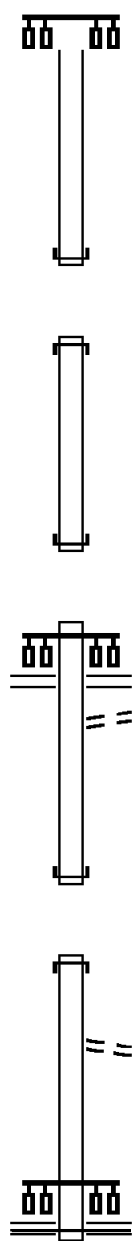

0750/1413

002852 FT

002852 FT 1 0 01035 2 10 0000+00
NC RAMP C-1 RD
INTER-BK SR 0222 SH
(SR0222 SEG 0263/1414)
S 0750/0000 LENGTH(AH 1413 BK 1383)

INTER-AHD SR 0222 SH
0500/1383 (SR0222 SEG 0253/2340)

001469 FT

001469 FT 1 0 01035 2 09 0000+00
NC RAMP B RD
INTER-BK BERNVILLE RD
(SR0183 SEG 0091/1650)
S 0500/0000 LENGTH(AH 1383 BK 0663)

BERNVILLE RD
(SR0183 SEG 0090/1150)
(SR0183 SEG 0091/1159)
0250/0663
TO 0183/0091 SH
0250/0613 (CONN)

000806 FT

000806 FT 1 0 01035 2 08 0000+00
NC RAMP A RD
INTER-BK SR 0222 SH
(SR0222 SEG 0252/2819)
S 0250/0000 LENGTH(AH 0663 BK 0806)

INTER-AHD SR 0222 SH
0010/0806 (SR0222 SEG 0262/0747)

FROM 0183/0090 SH
0010/0050 (CONN)

000000 FT

000000 FT 1 0 01035 2 11 0000+00
NC RAMP D RD
BERNVILLE RD
(SR0183 SEG 0091/1159)
(SR0183 SEG 0090/1150)

MFC BEGIN = F
S 0010/0000 LENGTH(AH 0806 BK 0000)

DIR: N TOTAL LEN: .805 MI. DIST: 05-1 SR: 8020
LEFT MUN: GREENWICH T RIGHT MUN: GREENWICH T

```
004250 FT                    004250 FT
                             INTER-AHD WILLIAM PENN HW
                             0760/1390 (SR0078 SEG 0404/0908)

002860 FT                    002860 FT 1 0 00285 2 10 0000+00
                                   NC RAMP B-AB
                             INTER-BK  KRUMSVILLE RD
                                       (SR0737 SEG 0100/2044)
                           S 0760/0000 LENGTH(AH 1390 BK 0740)

                             INTER-AHD KRUMSVILLE RD
                             0500/0740 (SR0737 SEG 0110/0441)
                                       TO 0737/0110 SH
                             0500/0626 (CONN)
002120 FT                    002120 FT 1 0 00285 2 13 0000+00
                                   NC RAMP D RD
                             INTER-BK  WILLIAM PENN HW
                                       (SR0078 SEG 0405/0675)
                           S 0500/0000 LENGTH(AH 0740 BK 0812)

                             INTER-AHD WILLIAM PENN HW
                             0250/0812 (SR0078 SEG 0401/1708)
001308 FT                    001308 FT 1 0 00285 2 12 0000+00
                                   NC RAMP C RD
                             INTER-BK  KRUMSVILLE RD
                                       (SR0737 SEG 0110/0441)
                           S 0250/0000 LENGTH(AH 0812 BK 1308)

                             INTER-AHD KRUMSVILLE RD
                             0010/1308 (SR0737 SEG 0100/2026)
                                       TO 0737/0100 SH
                             0010/1116 (CONN)

000000 FT                    000000 FT 0 0 00000 0 00 0000+00
                                   NC RAMP A RD
                             INTER-BK  WILLIAM PENN HW
                                       (SR0078 SEG 0400/0782)
                                       MFC BEGIN = F
                           S 0010/0000 LENGTH(AH 1308 BK 0000)
```

DIR: S TOTAL LEN: .542 MI. DIST: 05-1 SR: 8018
LEFT MUN: GREENWICH T RIGHT MUN: GREENWICH T

```
002860 FT                    002860 FT
                             INTER-AHD ONTELAUNEE TR
                             0260/0530 (SR0143 SEG 0140/0483)
                                       TO 0143/0140 SH
                             0260/0478 (CONN)
002330 FT                    002330 FT 1 0 00285 2 06 0000+00
                                  NC RAMP C RD
                             INTER-BK  SR 0078 SH
                                       (SR0078 SEG 0355/0167)
                           S 0260/0000 LENGTH(AH 0530 BK 0739)

                             INTER-AHD WILLIAM PENN HW
                             0250/0739 (SR0078 SEG 0351/2505)

                                       FROM 0143/0140 SH
                             0250/0134 (CONN)
001591 FT                    001591 FT 1 0 00285 2 07 0000+00
                                  NC RAMP D RD
                             INTER-BK  ONTELAUNEE TR
                                       (SR0143 SEG 0140/0503)
                           S 0250/0000 LENGTH(AH 0739 BK 0695)

                             INTER-AHD WILLIAM PENN HW
                             0020/0695 (SR0078 SEG 0354/0330)

                                       FROM 0143/0134 SH
                             0020/0066 (CONN)
000896 FT                    000896 FT 1 0 00285 2 05 0000+00
                                  NC RAMP B RD
                             INTER-BK  ONTELAUNEE TR
                                       (SR0143 SEG 0134/1316)
                           S 0020/0000 LENGTH(AH 0695 BK 0896)

                             INTER-AHD ONTELAUNEE TR
                             0010/0896 (SR0143 SEG 0134/1299)
                                       TO 0143/0134 SH
                             0010/0842 (CONN)
000000 FT                    000000 FT 1 0 00285 2 04 0000+00
                                  NC RAMP A RD
                             INTER-BK  WILLIAM PENN HW
                                       (SR0078 SEG 0354/0030)
                                       MFC BEGIN = F
                           S 0010/0000 LENGTH(AH 0896 BK 0000)
```

DIR: E TOTAL LEN: .388 MI. DIST: 05-1 SR: 8016
LEFT MUN: HAMBURG B RIGHT MUN: HAMBURG B

```
002047 FT                    002047 FT
                             INTER-AHD WILLIAM PENN HW
                             0750/0468 (SR0078 SEG 0300/1768)
001579 FT                    001579 FT 0 0 00000 0 00 0000+00
                                   NC RAMP C RD
                             INTER-BK  NORTH FOURTH ST
                                       (SR4035 SEG 0030/1273)
                           S 0750/0000 LENGTH(AH 0468 BK 0515)

                             INTER-AHD NORTH FOURTH ST
                             0500/0515 (SR4035 SEG 0030/1590)
001064 FT                    001064 FT 0 0 00000 0 00 0000+00
                                   NC RAMP B RD
                             INTER-BK  WILLIAM PENN HW
                                       (SR0078 SEG 0305/0069)
                           S 0500/0000 LENGTH(AH 0515 BK 0537)

                             INTER-AHD WILLIAM PENN HW
                             0250/0537 (SR0078 SEG 0301/0868)
000527 FT                    000527 FT 0 0 00000 0 00 0000+00
                                   NC RAMP A RD
                             INTER-BK  NORTH FOURTH ST
                                       (SR4035 SEG 0030/1590)
                           S 0250/0000 LENGTH(AH 0537 BK 0527)

                             INTER-AHD NORTH FOURTH ST
                             0010/0527 (SR4035 SEG 0030/1273)
000000 FT                    000000 FT 0 0 00000 0 00 0000+00
                                   NC RAMP D RD
                             INTER-BK  WILLIAM PENN HW
                                       (SR0078 SEG 0300/0792)
                                       MFC BEGIN = F
                           S 0010/0000 LENGTH(AH 0527 BK 0000)
```

DIR: W TOTAL LEN: .624 MI. DIST: 05-1 SR: 8015
LEFT MUN: MAXATAWNY T RIGHT MUN: MAXATAWNY T

```
003294 FT                    003294 FT
                             INTER-AHD KUTZTOWN BP
                             0750/1438 (SR0222 SEG 0610/1172)

001856 FT                    001856 FT 1 0 00157 2 09 0000+00
                                   NC RAMP H RD
                             INTER-BK  MAIN ST
                                       (T984)
                           S 0750/0000 LENGTH(AH 1438 BK 1856)

                                       (APRA) D. E. STOLTZFUS
                             INTER-AHD MAIN ST
                             0500/1856 (T948)
                                       US 222 NB
                             0500/1430 OP ID 06/0222/0610/0000
                                       US 222 SB
                             0500/1305 OP ID 06/0222/0611/0000

000000 FT                    000000 FT 1 0 00157 2 08 0000+00
                                   NC RAMP G RD
                             INTER-BK  KUTZTOWN BP
                                       (SR0222 SEG 0611/1370)
                                       MFC BEGIN = F
                           S 0500/0000 LENGTH(AH 1856 BK 0000)
```

DIR: S TOTAL LEN: 1.351 MI. DIST: 05-1 SR: 8014
LEFT MUN: TILDEN T RIGHT MUN: TILDEN T

```
007132 FT                    007132 FT
                             INTER-AHD WILLIAM PENN HW
                             0760/1046 (SR0078 SEG 0294/1165)

006086 FT                    006086 FT 1 0 00285 2 00 0000+00
                                   NC RAMP A RD
                             INTER-BK   SR 0061 SH
                                        (SR0061 SEG 0370/1732)
                           S 0760/0000 LENGTH(AH 1046 BK 1333)

                             INTER-AHD SR 0061 SH
                             0510/1333 (SR0061 SEG 0374/0889)

004753 FT                    004753 FT 1 0 00285 2 02 0000+00
                                   NC RAMP C RD
                             INTER-BK   WILLIAM PENN HW
                                        (SR0078 SEG 0295/1121)
                           S 0510/0000 LENGTH(AH 1333 BK 0858)

                             INTER-AHD SR 0061 SH
                             0260/0858 (SR0061 SEG 0375/0525)

003895 FT                    003895 FT 1 0 00141 2 49 0000+00
                                   NC RAMP F RD
                             INTER-BK   WILLIAM PENN HW
                                        (SR0078 SEG 0291/2525)
                           S 0260/0000 LENGTH(AH 0858 BK 1225)
```

DIR: S TOTAL LEN: 1.351 MI. DIST: 05-1 SR: 8014
LEFT MUN: TILDEN T RIGHT MUN: TILDEN T

```
                                                    INTER-AHD WILLIAM PENN HW
                                                    0250/1225 (SR0078 SEG 0291/1859)

FROM 0061/0374 SH
(CONN)                    0250/0215
                        002670 FT                   002670 FT 1 0 00141 2 48 0000+00
                                                          NC RAMP E RD
                                                    INTER-BK  SR 0061 SH
                                                              (SR0061 SEG 0375/1046)
                                                  S 0250/0000 LENGTH(AH 1225 BK 0226)

                                                              SR 0061 SH
                                                              (SR0061 SEG 0370/2089)
                                                              (SR0061 SEG 0371/2096)
                                                    0030/0226
                        002444 FT                   002444 FT 0 0 00000 0 00 0000+00
                                                          NC RAMP B RD
                                                    INTER-BK  RAMP G RD
                                                              (SR8014 SEG 0010/1056)
                                                  S 0030/0000 LENGTH(AH 0226 BK 1007)

                                                    INTER-AHD WILLIAM PENN HW
                                                    0020/1007 (SR0078 SEG 0290/2566)

                        001437 FT                   001437 FT 1 0 00141 2 50 0000+00
                                                          NC RAMP H RD
                                                    INTER-BK  SR 0061 SH
                                                              (SR0061 SEG 0371/2344)
                                                  S 0020/0000 LENGTH(AH 1007 BK 1437)

                                                    INTER-AHD SR 0061 SH
                                                    0010/1437 (SR0061 SEG 0371/1805)
RAMP B RD
(SR8014 SEG 0030/0000)    0010/1056
                                                              SIGN: CANTILEVER
                                                    0010/0859 BMSID 06/8014/0010/0859
                                                              LC EMERGENCY ENTRANCE R
                                                    0010/0678 (CONN)
                        000000 FT                   000000 FT 1 0 00141 2 51 0000+00
                                                          NC RAMP G RD
                                                    INTER-BK  WILLIAM PENN HW
                                                              (SR0078 SEG 0290/1985)
                                                              MFC BEGIN = F
                                                  S 0010/0000 LENGTH(AH 1437 BK 0000)
```

DIR: W TOTAL LEN: 1.023 MI. DIST: 05-1 SR: 8013
LEFT MUN: KUTZTOWN B RIGHT MUN: KUTZTOWN B

005404 FT

005404 FT
INTER-AHD KUTZTOWN BP
0760/1628 (SR0222 SEG 0590/0000)

DIR: W TOTAL LEN: 1.023 MI. DIST: 05-1 SR: 8013
LEFT MUN: KUTZTOWN B RIGHT MUN: KUTZTOWN B

```
003776 FT                 003776 FT 1 0 00157 2 04 0000+00
                                NC RAMP D RD
                                      CONSTITUTION BL
                                      (SR1021 SEG 0211/1469)
                                      (SR1021 SEG 0210/1421)
                          S 0760/0000 LENGTH(AH 1628 BK 1354)

                                      CONSTITUTION BL
                                      (SR1021 SEG 0211/1491)
                          0750/1354   (SR1021 SEG 0210/1440)

002422 FT                 002422 FT 1 0 00157 2 05 0000+00
                                NC RAMP C RD
                          INTER-BK    KUTZTOWN BP
                                      (SR0222 SEG 0580/1194)
                          S 0750/0000 LENGTH(AH 1354 BK 1459)

                                      KRUMSVILLE RD
                                      (SR0737 SEG 0011/0663)
                          0510/1459   (SR0737 SEG 0010/0649)
                                      MAXATAWNY
                          0510/1009   KUTZTOWN B

000963 FT                 000963 FT 1 0 00157 2 07 0000+00
                                NC RAMP F RD
                          INTER-BK    KUTZTOWN BP
                                      (SR0222 SEG 0591/0000)
                          S 0510/0000 LENGTH(AH 1459 BK 0963)

                          INTER-AHD   KUTZTOWN BP
                          0500/0963   (SR0222 SEG 0581/1386)
                                      KUTZTOWN
                          0500/0465   MAXATAWNY T
000000 FT                 000000 FT 1 0 00157 2 06 0000+00
                                NC RAMP E RD
                                      KRUMSVILLE RD
                                      (SR0737 SEG 0011/0643)
                                      (SR0737 SEG 0010/0631)
                                      MFC BEGIN = F
                          S 0500/0000 LENGTH(AH 0963 BK 0000)
```

DIR: S TOTAL LEN: .426 MI. DIST: 05-1 SR: 8012
LEFT MUN: UPPER BERN T RIGHT MUN: UPPER BERN T

```
002247 FT                    002247 FT
                             INTER-AHD WILLIAM PENN HW
                             0750/0631 (SR0078 SEG 0230/0403)
                                       TR.NORTHKILL
                                       STRUCTURE LENGTH  12 FT
                             0750/0200 BMSID 06/0078/0230/0058
001616 FT                    001616 FT 1 0 00141 2 42 0000+00
                                  NC RAMP B7 RD
                             INTER-BK  SHARTLESVILLE RD
                                       (SR4011 SEG 0132/0503)
                           S 0750/0000 LENGTH(AH 0631 BK 0527)

                             INTER-AHD SHARTLESVILLE RD
                             0500/0527 (SR4011 SEG 0140/0324)
                                       TR.NORTHKILL
                                       STRUCTURE LENGTH  12 FT
                             0500/0200 BMSID 06/0078/0230/0058
001089 FT                    001089 FT 1 0 00141 2 40 0000+00
                                  NC RAMP A7 RD
                             INTER-BK  WILLIAM PENN HW
                                       (SR0078 SEG 0231/0389)
                           S 0500/0000 LENGTH(AH 0527 BK 0565)

                             INTER-AHD WILLIAM PENN HW
                             0250/0565 (SR0078 SEG 0225/1968)
000524 FT                    000524 FT 1 0 00141 2 46 0000+00
                                  NC RAMP D7 RD
                             INTER-BK  SHARTLESVILLE RD
                                       (SR4011 SEG 0140/0294)
                           S 0250/0000 LENGTH(AH 0565 BK 0524)

                             INTER-AHD SHARTLESVILLE RD
                             0010/0524 (SR4011 SEG 0132/0429)
000000 FT                    000000 FT 1 0 00141 2 44 0000+00
                                  NC RAMP C7 RD
                             INTER-BK  WILLIAM PENN HW
                                       (SR0078 SEG 0224/1908)
                                       MFC BEGIN = F
                           S 0010/0000 LENGTH(AH 0524 BK 0000)
```

DIR: W TOTAL LEN: .347 MI. DIST: 05-1 SR: 8011
LEFT MUN: MAXATAWNY T RIGHT MUN: MAXATAWNY T

```
001831 FT                    001831 FT
                             INTER-AHD  KUTZTOWN  BP
                             0750/1089  (SR0222  SEG  0540/0917)

000742 FT                    000742 FT  1  0  00157  2  03  0000+00
                                  NC  RAMP  K  RD
                                         CRYSTAL  CAVE  RD
                                         (SR1006  SEG  0210/0672)
                           S 0750/0000  LENGTH(AH  1089  BK  0742)

                                         CRYSTAL  CAVE  RD
                             0500/0742  (SR1006  SEG  0210/0000)

000000 FT                    000000 FT  1  0  00157  2  02  0000+00
                                  NC  RAMP  J  RD
                             INTER-BK   KUTZTOWN  BP
                                         (SR0222  SEG  0541/0840)
                                         MFC  BEGIN  =  F
                           S 0500/0000  LENGTH(AH  0742  BK  0000)
```

DIR: S TOTAL LEN: .487 MI. DIST: 05-1 SR: 8010
LEFT MUN: UPPER TULPEHOCKEN T RIGHT MUN: UPPER TULPEHOCKEN T

002571 FT

002571 FT
INTER-AHD WILLIAM PENN HW
0750/0687 (SR0078 SEG 0190/0139)

001884 FT

001884 FT 1 0 00141 2 34 0000+00
NC RAMP B6 RD
BERNSVILLE RD
(SR0183 SEG 0370/1748)
0750/0000 LENGTH(AH 0687 BK 0693)

INTER-AHD BERNSVILLE RD
0500/0693 (SR0183 SEG 0380/0314)

TO 0183/0380 SH
(CONN)

0500/0643

001191 FT

001191 FT 1 0 00141 2 32 0000+00
NC RAMP A6 RD
INTER-BK WILLIAM PENN HW
(SR0078 SEG 0191/0079)
0500/0000 LENGTH(AH 0693 BK 0625)

INTER-AHD WILLIAM PENN HW
0250/0625 (SR0078 SEG 0185/1359)

000566 FT

000566 FT 1 0 00141 2 38 0000+00
NC RAMP D6 RD
BERNSVILLE RD
(SR0183 SEG 0380/0314)
0250/0000 LENGTH(AH 0625 BK 0566)

INTER-AHD BERNSVILLE RD
0010/0566 (SR0183 SEG 0370/1780)

TO 0183/0370 SH
(CONN)

0010/0504
000000 FT

000000 FT 1 0 00141 2 36 0000+00
NC RAMP C6 RD
INTER-BK WILLIAM PENN HW
(SR0078 SEG 0184/1523)
MFC BEGIN = F
0010/0000 LENGTH(AH 0566 BK 0000)

DIR: E TOTAL LEN: .550 MI. DIST: 05-1 SR: 8009
LEFT MUN: RICHMOND T RIGHT MUN: RICHMOND T

```
002905 FT                    002905 FT
                             INTER-AHD SR 0222 SH
                             0250/1741 (SR0222 SEG 0521/1471)

                                       US 222 S.B.
                             0250/0555 OP ID 06/0222/0531/0705
                                       US 222 N.B.
                             0250/0453 OP ID 06/0222/0530/0794
001164 FT                    001164 FT 1 0 00157 2 00 0000+00
                                 NC RAMP A RD
                             INTER-BK  CRYSTAL CAVE RD
                                       (SR1006 SEG 0220/3190)
                             0250/0000 LENGTH(AH 1741 BK 1164)

                             INTER-AHD CRYSTAL CAVE RD
                             0010/1164 (SR1006 SEG 0220/3190)

000000 FT                    000000 FT 1 0 00157 2 01 0000+00
                                 NC RAMP B RD
                             INTER-BK  SR 0222 SH
                                       (SR0222 SEG 0530/0000)
                                       MFC BEGIN = F
                             0010/0000 LENGTH(AH 1164 BK 0000)
```

DIR: S TOTAL LEN: .452 MI. DIST: 05-1 SR: 8008
LEFT MUN: BETHEL TOWNSHIP T RIGHT MUN: BETHEL TOWNSHIP T

	002386 FT	002386 FT INTER-AHD WILLIAM PENN HW 0750/0725 (SR0078 SEG 0164/2279)
	001661 FT	001661 FT 1 0 00141 2 26 0000+00 NC RAMP D5 RD INTER-BK FOUR POINT RD (SR0419 SEG 0202/2433) S 0750/0000 LENGTH(AH 0725 BK 0501)
TO 0419/0212 SH (CONN)	0500/0436 001160 FT	INTER-AHD FOUR POINT RD 0500/0501 (SR0419 SEG 0212/0422) 001160 FT 1 0 00141 2 24 0000+00 NC RAMP A5 RD INTER-BK WILLIAM PENN HW (SR0078 SEG 0165/2270) S 0500/0000 LENGTH(AH 0501 BK 0602)
	000558 FT	INTER-AHD WILLIAM PENN HW 0250/0602 (SR0078 SEG 0165/1189) 000558 FT 1 0 00141 2 30 0000+00 NC RAMP B5 RD INTER-BK FOUR POINT RD (SR0419 SEG 0212/0379) S 0250/0000 LENGTH(AH 0602 BK 0558)
TO 0419/0202 SH (CONN)	0010/0498 000000 FT	INTER-AHD FOUR POINT RD 0010/0558 (SR0419 SEG 0202/2359) 000000 FT 1 0 00141 2 28 0000+00 NC RAMP C5 RD INTER-BK WILLIAM PENN HW (SR0078 SEG 0164/0975) MFC BEGIN = F S 0010/0000 LENGTH(AH 0558 BK 0000)

DIR: E TOTAL LEN: 1.094 MI. DIST: 05-1 SR: 8007
LEFT MUN: CUMRU T RIGHT MUN: CUMRU T

```
005775 FT                    005775 FT
                             INTER-AHD WARREN ST
                             0510/1954 (SR0422 SEG 0431/1557)

003821 FT                    003821 FT 1 0 01011 2 11 0000+00
                                   NC RAMP S RD
                             INTER-BK  MORGANTOWN EX
                                       (SR0176 SEG 0110/1954)
                           S 0510/0000 LENGTH(AH 1954 BK 1679)

                             INTER-AHD MORGANTOWN EX
                             0500/1679 (SR0176 SEG 0111/1930)

002142 FT                    002142 FT 1 0 01011 2 10 0000+00
                                   NC RAMP R RD
                             INTER-BK  WARREN ST
                                       (SR0422 SEG 0431/2304)
                           S 0500/0000 LENGTH(AH 1679 BK 1225)

                             INTER-AHD MORGANTOWN EX
                             0250/1225 (SR0176 SEG 0111/1051)

000917 FT                    000917 FT 1 0 01011 2 08 0000+00
                                   NC RAMP N RD
                             INTER-BK  WARREN ST
                                       (SR0422 SEG 0430/2184)
                           S 0250/0000 LENGTH(AH 1225 BK 0917)

                             INTER-AHD WARREN ST
                             0010/0917 (SR0422 SEG 0440/0436)

000000 FT                    000000 FT 1 0 01011 2 09 0000+00
                                   NC RAMP P RD
                             INTER-BK  MORGANTOWN EX
                                       (SR0176 SEG 0110/1061)
                                       MFC BEGIN = F
                           S 0010/0000 LENGTH(AH 0917 BK 0000)
```

DIR: S TOTAL LEN: .438 MI. DIST: 05-1 SR: 8006
LEFT MUN: BETHEL TOWNSHIP T RIGHT MUN: BETHEL TOWNSHIP T

002311 FT

002311 FT
INTER-AHD WILLIAM PENN HW
0750/0651 (SR0078 SEG 0154/1432)

LC FROM S MIDWAY RD
(CONN)
0750/0045
001660 FT

001660 FT 1 0 00141 2 18 0000+00
NC RAMP B4 RD
INTER-BK S MIDWAY RD
(T688)
S 0750/0000 LENGTH(AH 0651 BK 0645)

(APRA) BARRY C. BAYSHOR
INTER-AHD N MIDWAY RD
0500/0645 (T688)

POI

LC TO N MIDWAY RD
(CONN)
0500/0625

001015 FT

001015 FT 1 0 00141 2 16 0000+00
NC RAMP A4 RD
INTER-BK WILLIAM PENN HW
(SR0078 SEG 0155/1320)
S 0500/0000 LENGTH(AH 0645 BK 0565)

INTER-AHD WILLIAM PENN HW
0250/0565 (SR0078 SEG 0155/0140)

LC FROM N MIDWAY RD
(CONN)
0250/0059
000450 FT

000450 FT 1 0 00141 2 22 0000+00
NC RAMP D4 RD
INTER-BK N MIDWAY RD
(T688)
S 0250/0000 LENGTH(AH 0565 BK 0450)

(APRA) BARRY C. BAYSHOR
INTER-AHD S MIDWAY RD
0010/0450 (T688)

POI

LC TO S MIDWAY RD
(CONN)
0010/0419
000000 FT

000000 FT 1 0 00141 2 20 0000+00
NC RAMP C4 RD
INTER-BK WILLIAM PENN HW
(SR0078 SEG 0154/0267)
MFC BEGIN = F
S 0010/0000 LENGTH(AH 0450 BK 0000)

DIR: E TOTAL LEN: .639 MI. DIST: 05-1 SR: 8005
LEFT MUN: CUMRU T RIGHT MUN: CUMRU T

003375 FT

FROM 0724/0162 SH
(CONN)

0750/0091
002638 FT

TO 0724/0162 SH
(CONN)

0500/0413
002129 FT

FROM 0724/0162 SH
(CONN)

0250/0069
001026 FT

TO 0724/0162 SH
(CONN)

0010/0928

000000 FT

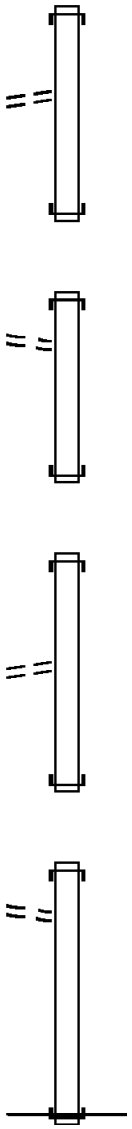

003375 FT
INTER-AHD MORGANTOWN EX
0750/0737 (SR0176 SEG 0104/1954)

002638 FT 1 0 01011 2 07 0000+00
NC RAMP M RD
INTER-BK FURNACE ST
(SR0724 SEG 0162/1059)
S 0750/0000 LENGTH(AH 0737 BK 0509)

INTER-AHD FURNACE ST
0500/0509 (SR0724 SEG 0162/0382)

002129 FT 1 0 01011 2 05 0000+00
NC RAMP K RD
INTER-BK MORGANTOWN EX
(SR0176 SEG 0105/2110)
S 0500/0000 LENGTH(AH 0509 BK 1103)

INTER-AHD MORGANTOWN EX
0250/1103 (SR0176 SEG 0105/0447)

001026 FT 1 0 01011 2 04 0000+00
NC RAMP J RD
INTER-BK FURNACE ST
(SR0724 SEG 0162/0439)
S 0250/0000 LENGTH(AH 1103 BK 1026)

INTER-AHD FURNACE ST
0010/1026 (SR0724 SEG 0162/1160)

000000 FT 1 0 01011 2 06 0000+00
NC RAMP L RD
INTER-BK MORGANTOWN EX
(SR0176 SEG 0104/0175)
MFC BEGIN = F
S 0010/0000 LENGTH(AH 1026 BK 0000)

DIR: S TOTAL LEN: .462 MI. DIST: 05-1 SR: 8004
LEFT MUN: BETHEL TOWNSHIP T RIGHT MUN: BETHEL TOWNSHIP T

002437 FT

001872 FT

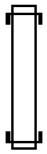

002437 FT
INTER-AHD WILLIAM PENN HW
0750/0565 (SR0078 SEG 0130/0040)
001872 FT 1 0 00141 2 06 0000+00
NC RAMP B2 RD
INTER-BK LANCASTER AV
(SR0501 SEG 0110/1009)
S 0750/0000 LENGTH(AH 0565 BK 0522)

001350 FT

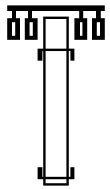

INTER-AHD LANCASTER AV
(SR0501 SEG 0120/0353)
0500/0522
001350 FT 1 0 00141 2 04 0000+00
NC RAMP A2 RD
INTER-BK WILLIAM PENN HW
(SR0078 SEG 0125/2628)
S 0500/0000 LENGTH(AH 0522 BK 0716)

000634 FT

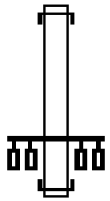

INTER-AHD WILLIAM PENN HW
0250/0716 (SR0078 SEG 0125/1445)
000634 FT 1 0 00141 2 10 0000+00
NC RAMP D2 RD
INTER-BK LANCASTER AV
(SR0501 SEG 0120/0353)
S 0250/0000 LENGTH(AH 0716 BK 0634)

TO 0501/0110 SH
(CONN)

0010/0600

000000 FT

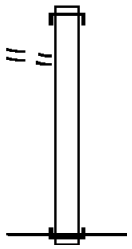

INTER-AHD LANCASTER AV
0010/0634 (SR0501 SEG 0110/1009)

000000 FT 1 0 00141 2 08 0000+00
NC RAMP C2 RD
INTER-BK WILLIAM PENN HW
(SR0078 SEG 0124/1472)
MFC BEGIN = F
S 0010/0000 LENGTH(AH 0634 BK 0000)

DIR: S TOTAL LEN: .608 MI. DIST: 05-1 SR: 8002
LEFT MUN: BETHEL TOWNSHIP T RIGHT MUN: BETHEL TOWNSHIP T

003209 FT

FROM 0645/0060 SH
(CONN)

0750/0043
002566 FT

TO 0645/0070 SH
(CONN)

0500/0715

001804 FT

FROM 0645/0070 SH
(CONN)

0250/0031
000961 FT

TO 0645/0060 SH
(CONN)

0010/0936

000000 FT

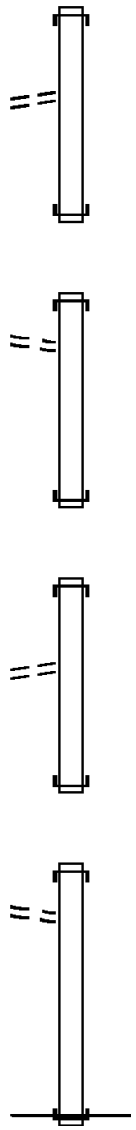

003209 FT
INTER-AHD WILLIAM PENN HW
0750/0643 (SR0078 SEG 0104/0324)

002566 FT 1 0 00141 2 01 0000+00
NC RAMP B-1 RD
INTER-BK CAMP SWATARA RD
(SR0645 SEG 0060/3395)
S 0750/0000 LENGTH(AH 0643 BK 0762)

INTER-AHD CAMP SWATARA RD
0500/0762 (SR0645 SEG 0070/0329)

001804 FT 1 0 00141 2 00 0000+00
NC RAMP A-1 RD
INTER-BK WILLIAM PENN HW
(SR0078 SEG 0105/0390)
S 0500/0000 LENGTH(AH 0762 BK 0843)

INTER-AHD WILLIAM PENN HW
0250/0843 (SR0078 SEG 0101/1489)

000961 FT 1 0 00141 2 03 0000+00
NC RAMP D-1 RD
INTER-BK CAMP SWATARA RD
(SR0645 SEG 0070/0510)
S 0250/0000 LENGTH(AH 0843 BK 0961)

INTER-AHD CAMP SWATARA RD
0010/0961 (SR0645 SEG 0060/3241)

000000 FT 1 0 00141 2 02 0000+00
NC RAMP C1 RD
INTER-BK WILLIAM PENN HW
(SR0078 SEG 0100/1420)
MFC BEGIN = F
S 0010/0000 LENGTH(AH 0961 BK 0000)

DIR: S TOTAL LEN: .734 MI. DIST: 05-1 SR: 8001
LEFT MUN: CAERNARVON T RIGHT MUN: CAERNARVON T

```
003875 FT                    003875 FT
                             INTER-AHD  SR 0176 SH
                             0750/1818  (SR0176 SEG 0006/1059)

002057 FT                    002057 FT  0 0 00000 0 00 0000+00
                                  NC RAMP Q RD
                                        MORGANTOWN RD
                                        (SR0010 SEG 0050/0492)
                           S 0750/0000  LENGTH(AH 1818 BK 2057)

                                        MORGANTOWN RD
                             0500/2057  (SR0010 SEG 0040/1984)

000000 FT                    000000 FT  0 0 00000 0 00 0000+00
                                  NC RAMP O RD
                             INTER-BK   SR 0176 SH
                                        (SR0176 SEG 0007/2312)
                                        MFC BEGIN = F
                           S 0500/0000  LENGTH(AH 2057 BK 0000)
```

DIR: B TOTAL LEN: .028 MI. DIST: 05-1 SR: 4049
LEFT MUN: HAMBURG B RIGHT MUN: HAMBURG B

000148 FT

000000 FT

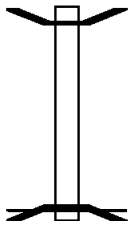

000148 FT BMSEN 06/0078/0304/0000
REF-AHD FIFTH ST
0010/0148 (BORO)
000000 FT 0 0 00000 0 00 0000+00
NC FIFTH ST
REF-BK FIFTH ST
(BORO)
I-78 EB
BMSBG 06/0078/0304/0000
MFC BEGIN = E
0010/0000 LENGTH(AH 0148 BK 0000)

DIR: B TOTAL LEN: .030 MI. DIST: 05-1 SR: 4047
LEFT MUN: UPPER BERN T RIGHT MUN: UPPER BERN T

000157 FT

000000 FT

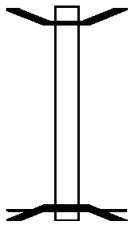

000157 FT BMSEN 06/0078/0244/1716
REF-AHD N MILL RD
0010/0157 (T667)
000000 FT 0 0 00000 0 00 0000+00
NC MILL RD
REF-BK S MILL RD
(T667)
I-78
BMSBG 06/0078/0244/1716
MFC BEGIN = E
0010/0000 LENGTH(AH 0157 BK 0000)

DIR: B TOTAL LEN: .020 MI. DIST: 05-1 SR: 4045
LEFT MUN: UPPER TULPEHOCKEN T RIGHT MUN: UPPER TULPEHOCKEN T

000107 FT

000000 FT

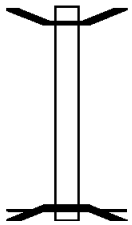

000107 FT BMSEN 06/0078/0220/0176
REF-AHD NORTHKILL RD
0010/0107 (T704)
000000 FT 0 0 00000 0 00 0000+00
NC NORTHKILL RD
REF-BK NORTHKILL RD
(T704)
I-78 WB
BMSBG 06/0078/0220/0176
MFC BEGIN = E
0010/0000 LENGTH(AH 0107 BK 0000)

DIR: B TOTAL LEN: 4.167 MI. DIST: 05-1 SR: 4044
LEFT MUN: GREENWICH T RIGHT MUN: GREENWICH T

	022004 FT		022004 FT	
			INTER-AHD	LONG RD
				(T787)
				ONTELAUNEE TR
			0090/0733	(SR0143 SEG 0160/0000)
				018 "DIA CIRC METAL
			0090/0471	LEN=0030 INSTALLED UNKN
				020 "DIA CIRC METAL
			0090/0084	LEN=0030 INSTALLED UNKN
BLUE ROCKS RD (T766)	0090/0070			
			0090/0027	BMSEN 06/4044/0090/0000
	021271 FT		021271 FT	2 0 06127 1 00 0000+00
				T.MAIDEN CK.
				BMSBG 06/4044/0090/0000
			5 0090/0000	LENGTH(AH 0733 BK 3192)
				018 "DIA CIRC METAL
			0080/1649	LEN=0050 INSTALLED UNKN
	018079 FT		018079 FT	2 0 06127 0 00 0260+00
				015 "DIA CIRC CONCR

DIR: B TOTAL LEN: 4.167 MI. DIST: 05-1 SR: 4044
LEFT MUN: GREENWICH T RIGHT MUN: GREENWICH T

```
                                                  LEN=0035 INSTALLED UNKN
                                                  BONAVENTURA  RD
                                                  (T969)
                                        S 0080/0000 LENGTH(AH 3192 BK 2058)
                                                  015 "DIA CIRC CONCR
                                          0070/2000 LEN=0033 INSTALLED UNKN

                016021 FT                 016021 FT 2 0 06127 0 00 0239+67
                                        S 0070/0000 LENGTH(AH 2058 BK 2845)
                                                  018 "DIA CIRC METAL
                                          0060/2575 LEN=0035 INSTALLED UNKN
                                                  GREENWICH
                                          0060/2178 WINDSOR T

                                                  018 "DIA CIRC METAL
                                          0060/0942 LEN=0030 INSTALLED UNKN

                013176 FT                 013176 FT 2 0 06127 0 00 0211+80
                                                  BEAR RD
BLUE ROCK RD                                      (T766)
(T766)           0060/0000                S 0060/0000 LENGTH(AH 2845 BK 2709)

                                                  018 "DIA CIRC METAL
                                          0050/1797 LEN=0035 INSTALLED UNKN
                                                  018 "DIA CIRC METAL
                                          0050/1657 LEN=0035 INSTALLED UNKN
                                                  057"H 38"W METAL ARCH
                                          0050/1345 LEN=0040 INSTALLED 1998
                                                  TOWNSHIP 0802 RT
                                          0050/0940 (T802)

                                                  020 "DIA CIRC METAL
                                          0050/0009 LEN=0035 INSTALLED UNKN
                016467 FT                 010467 FT 2 0 06127 0 00 0184+18
MONUMENT RD                                     NC MOUNTAIN RD
(T816)           0050/0000                S 0050/0000 LENGTH(AH 2709 BK 2205)

                                                  I-78
                                          0040/1558 OP ID 06/0078/0330/0859
```

DIR: B TOTAL LEN: 4.167 MI. DIST: 05-1 SR: 4044
LEFT MUN: WINDSOR T RIGHT MUN: WINDSOR T

				018 "DIA CIRC METAL
			0040/0630	LEN=0035 INSTALLED UNKN
	008262 FT		008262 FT	2 0 06128 0 00 0082+86
				OLD 22 SH
OLD 22 SH				(SR4028 SEG 0180/0000)
(SR4028 SEG 0180/0000)	0040/0000		S 0040/0000	LENGTH(AH 2205 BK 2745)
				018 "DIA CIRC METAL
			0030/2339	LEN=0030 INSTALLED UNKN
				BLEILE RD
		==	0030/1595	(T767)
				018 "DIA CIRC METAL
			0030/0854	LEN=0029 INSTALLED UNKN
	005517 FT		005517 FT	2 0 06128 0 00 0055+55
			S 0030/0000	LENGTH(AH 2745 BK 2657)
				018 "DIA CIRC METAL
			0020/2556	LEN=0030 INSTALLED UNKN
				021"H 15"W METAL ARCH
			0020/1470	LEN=0035 INSTALLED 1998
				018 "DIA CIRC METAL
			0020/0866	LEN=0030 INSTALLED UNKN
	002860 FT		002860 FT	2 0 06128 0 00 0029+94
			S 0020/0000	LENGTH(AH 2657 BK 2860)
				018 "DIA CIRC METAL
			0010/2295	LEN=0035 INSTALLED UNKN
				018 "DIA CIRC METAL
			0010/1918	LEN=0035 INSTALLED UNKN
				018 "DIA CIRC METAL
			0010/1389	LEN=0035 INSTALLED UNKN
				030 "DIA CIRC METAL
			0010/0803	LEN=0040 INSTALLED UNKN
			0010/0486	BMSEN 06/4044/0010/0471
				2 0 06128 0 00 0004+80
				WINDSOR CREEK
			0010/0471	BMSBG 06/4044/0010/0471
				060"H 72"W OTHER STRUC
			0010/0468	LEN=0040 INSTALLED UNKN
	000000 FT		000000 FT	2 0 06128 0 00 0000+00
				WINDSOR CASTLE RD
				(SR1008 SEG 0040/0283)
			NC MONUMENT RD	
				MFC BEGIN = E
WINDSOR CASTLE RD				
(SR1008 SEG 0040/0283)	0010/0000		S 0010/0000	LENGTH(AH 2860 BK 0000)

DIR: B TOTAL LEN: .020 MI. DIST: 05-1 SR: 4043
LEFT MUN: UPPER TULPEHOCKEN T RIGHT MUN: UPPER TULPEHOCKEN T

000107 FT

000000 FT

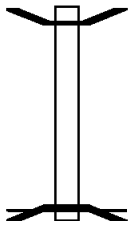

000107 FT BMSEN 06/0078/0204/0000
REF-AHD POWER DR
0010/0107 (T598)
000000 FT 2 0 00000 0 00 0000+00
NC POWER DR
REF-BK POWER DR
(T598)
I-78 WB
BMSBG 06/0078/0204/0000
MFC BEGIN = E
0010/0000 LENGTH(AH 0107 BK 0000)

DIR: B TOTAL LEN: 1.646 MI. DIST: 05-1 SR: 4042
LEFT MUN: TILDEN T RIGHT MUN: TILDEN T

BERNE RD (TWP)	008692 FT 0034/2021		008692 FT 0034/2021	BERNE RD (TBC)
			0034/1687	018 "DIA CIRC METAL LEN=0030 INSTALLED UNKN
			0034/0992	030 "DIA CIRC METAL LEN=0030 INSTALLED UNKN
			0034/0965	018 "DIA CIRC METAL LEN=0025 INSTALLED UNKN
			0034/0625	064 "DIA CIRC METAL LEN=0040 INSTALLED 1999
	006671 FT		006671 FT 0034/0000	2 0 06194 0 00 0066+72 LENGTH(AH 2021 BK 2108)
			0030/1884	018 "DIA CIRC METAL LEN=0030 INSTALLED UNKN
			0030/1487	018 "DIA CIRC METAL LEN=0030 INSTALLED UNKN
			0030/0542	015 "DIA CIRC CONCR LEN=0035 INSTALLED UNKN
	004563 FT		004563 FT 0030/0000	2 0 06194 0 00 0046+52 LENGTH(AH 2108 BK 2050)
			0020/1870	015 "DIA CIRC METAL LEN=0040 INSTALLED UNKN
			0020/1374	POSSUM RD (T663)
	002513 FT		002513 FT 0020/0000	2 0 06194 0 00 0025+07 LENGTH(AH 2050 BK 2513)
			0010/0043	018 "DIA CIR PLASTIC LEN=0060 INSTALLED UNKN
	000000 FT		000000 FT	2 0 06194 0 00 0000+00 SALEM CHURCH RD (SR4023 SEG 0060/0000)
SALEM CHURCH RD (SR4023 SEG 0060/0000)	0010/0000		NC BACHMOLL RD 0010/0000	MFC BEGIN = E LENGTH(AH 2513 BK 0000)

DIR: B TOTAL LEN: .023 MI. DIST: 05-1 SR: 4041
LEFT MUN: BETHEL TOWNSHIP T RIGHT MUN: BETHEL TOWNSHIP T

000119 FT

000000 FT

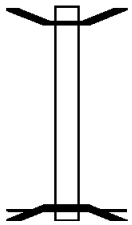

000119 FT BMSEN 06/0078/0154/0716
REF-AHD N MIDWAY RD
0010/0119 (T688)
000000 FT 0 0 00000 0 00 0000+00
NC MIDWAY RD
REF-BK S MIDWAY RD
(T688)
I-78 WB
BMSBG 06/0078/0154/0716
MFC BEGIN = E
0010/0000 LENGTH(AH 0119 BK 0000)

DIR: B TOTAL LEN: 8.842 MI. DIST: 05-1 SR: 4040
LEFT MUN: TILDEN T RIGHT MUN: TILDEN T

	046688 FT		046688 FT INTER-AHD HEX HW (SR4028 SEG 0050/0000) ST. MICHAEL'S RD
JALAPPA RD (T740)	0300/3050		0300/3122 (TWP)
			018 "DIA CIRC CONCR 0300/2820 LEN=0030 INSTALLED UNKN
			018 "DIA CIRC CONCR 0300/2058 LEN=0030 INSTALLED UNKN
			018 "DIA CIRC CONCR 0300/1675 LEN=0035 INSTALLED UNKN
			018 "DIA CIRC CONCR 0300/0485 LEN=0035 INSTALLED UNKN
	043566 FT		043566 FT 0 0 00000 0 00 0000+00 S 0300/0000 LENGTH(AH 3122 BK 1806)
TILDEN RD (T716)	0290/1162		TILDEN RD 0290/1162 (T716)
			018 "DIA CIRC CONCR 0290/0753 LEN=0030 INSTALLED UNKN
			0290/0046 BMSEN 06/4040/0290/0001

DIR: B TOTAL LEN: 8.842 MI. DIST: 05-1 SR: 4040
LEFT MUN: TILDEN T RIGHT MUN: TILDEN T

MILL RD
(T677)

041760 FT
0290/0000
039716 FT
037816 FT
035424 FT

041760 FT 0 0 00000 0 00 0000+00
MILL RD
(T677)
WOLFE RUN
BMSBG 06/4040/0290/0001
S 0290/0000 LENGTH(AH 1806 BK 2044)
018 "DIA CIRC CONCR
0280/2000 LEN=0040 INSTALLED UNKN
0280/1947 BMSEN 06/4040/0280/1901
0 0 00000 0 00 0000+00
MILL CREEK
0280/1901 BMSBG 06/4040/0280/1901

018 "DIA CIRC CONCR
0280/0845 LEN=0030 INSTALLED UNKN

039716 FT 0 0 00000 0 00 0000+00
NC HEX HW
TILDEN
UPPER BERN T
S 0280/0000 LENGTH(AH 2044 BK 1900)
CREAMERY RD
0270/1750 (T736)

037816 FT 2 0 00141 0 00 2158+50
MILL HILL RD
(T718)
S 0270/0000 LENGTH(AH 1900 BK 2392)
018 "DIA CIRC CONCR
0260/2360 LEN=0055 INSTALLED UNKN

018 "DIA CIRC CONCR
0260/0500 LEN=0040 INSTALLED UNKN
035424 FT 2 0 00141 0 00 2134+30
S 0260/0000 LENGTH(AH 2392 BK 2500)
036 "DIA CIRC METAL
0250/2490 LEN=0035 INSTALLED UNKN

024 "DIA CIRC METAL

DIR: B TOTAL LEN: 8.842 MI. DIST: 05-1 SR: 4040
LEFT MUN: UPPER BERN T RIGHT MUN: UPPER BERN T

			0250/0897	LEN=0045 INSTALLED UNKN
	032924 FT		032924 FT	2 0 00141 0 00 2109+27
			S 0250/0000	LENGTH(AH 2500 BK 2540)
				018 "DIA CIRC CONCR
			0240/1885	LEN=0045 INSTALLED UNKN
				018 "DIA CIRC CONCR
BERGER LN (T711)	0240/1654		0240/1655	LEN=0055 INSTALLED UNKN
				018 "DIA CIRC CONCR
			0240/0575	LEN=0045 INSTALLED UNKN
				SHARTLESVILLE RD
			0240/0152	(SR4026 SEG 0030/0000)
	030384 FT		030384 FT	2 0 00141 0 00 2084+17
				TO 4026/0030 SH
				(CONN)
			S 0240/0000	LENGTH(AH 2540 BK 3317)
				018 "DIA CIRC CONCR
			0230/3300	LEN=0045 INSTALLED UNKN
				018 "DIA CIRC CONCR
			0230/1035	LEN=0045 INSTALLED UNKN
				SCHOOLHOUSE RD
			0230/0840	(T566)
	027067 FT		027067 FT	2 0 00141 0 00 2051+00
				SIXTH ST
				(T732)
			S 0230/0000	LENGTH(AH 3317 BK 2634)
				036 "DIA CIRC CONCR
			0220/2630	LEN=0099 INSTALLED UNKN
				FIFTH ST
			0220/2208	(T726)
				018 "DIA CIRC CONCR
			0220/2100	LEN=0050 INSTALLED UNKN
				FOURTH ST
			0220/1806	(T722)
				THIRD ST
			0220/1405	(T723)
SECOND ST (T724)	0220/1011			
				020 "DIA CIRC CONCR

DIR: B TOTAL LEN: 8.842 MI. DIST: 05-1 SR: 4040
LEFT MUN: UPPER BERN T RIGHT MUN: UPPER BERN T

		0220/0954	LEN=0045 INSTALLED UNKN
			WOLF CREEK RD
		0220/0644	(T720)
FIRST ST			
(T725)	0220/0520		
			FIRST ST
		0220/0490	(T725)
2 0 00141 0 00 2024+74	024433 FT	024433 FT	
MOUNTAIN RD			
(SR4011 SEG 0132/0000)	0220/0000	S 0220/0000	LENGTH(AH 2634 BK 2674)
LC TO ROADSIDE DR			
(CONN)	0210/2470		
ROADSIDE DR			
(T952)	0210/2315		
			018 "DIA CIRC CONCR
		0210/1200	LEN=0030 INSTALLED UNKN
2 0 00141 0 00 1998+00	021759 FT	021759 FT	
ENTR TO ROADSIDE AMERIC			
(PRDR)	0210/0000	S 0210/0000	LENGTH(AH 2674 BK 1691)
		0200/0213	BMSEN 06/4040/0200/0196
			2 0 00141 0 00 1981+00
			NORTHKILL CREEK
		0200/0196	BMSBG 06/4040/0200/0196
			NORTHKILL RD
		0200/0053	(T704)
	020068 FT	020068 FT	2 0 00141 0 00 1981+00
			UPPER BERN
			UPPER TULPEHOCKEN T
		S 0200/0000	LENGTH(AH 1691 BK 2152)
		0190/2152	BMSEN 06/4040/0190/2123
			2 0 00141 0 00 1859+29
			TRIB. TO NORTHKILL CREE
		0190/2123	BMSBG 06/4040/0190/2123
NORTHKILL RD			
(T704)	0190/1626		
2 0 00141 0 00 1859+29	017916 FT	017916 FT	TULLEY DR
WAGNER RD			(TBC)
(T913)	0190/0000	S 0190/0000	LENGTH(AH 2152 BK 2800)

DIR: B TOTAL LEN: 8.842 MI. DIST: 05-1 SR: 4040
LEFT MUN: UPPER TULPEHOCKEN T RIGHT MUN: UPPER TULPEHOCKEN T

```
                                                  0180/2370 BMSEN 06/4040/0180/2357
                                                            2 0 00141 0 00 1931+00
                                                            TRIB. MOLLHEAD CREEK
                                                  0180/2357 BMSBG 06/4040/0180/2357

                                                            012 "DIA CIRC CONCR
                                                  0180/0023 LEN=0030 INSTALLED UNKN
                        015116 FT                 015116 FT 2 0 00141 0 00 1931+00
                                                S 0180/0000 LENGTH(AH 2800 BK 2822)

                                                            018 "DIA CIRC CONCR
                                                  0170/1463 LEN=0030 INSTALLED UNKN

                                                  0170/0117 BMSEN 06/4040/0170/0100
                                                            2 0 00141 0 00 1902+42
                                                            MOLLHEAD CREEK.
                                                  0170/0100 BMSBG 06/4040/0170/0100
                        012294 FT                 012294 FT 2 0 00141 0 00 1902+42
                                                            PINE HILL RD
                                                            (T697)
                                             ==   S 0170/0000 LENGTH(AH 2822 BK 2113)

                                                            018 "DIA CIRC CONCR
                                                  0160/1207 LEN=0030 INSTALLED UNKN
POWER DR
(T598)                   0160/1057           ==
                                                            018 "DIA CIRC CONCR
                                                  0160/1026 LEN=0030 INSTALLED UNKN

2 0 00141 0 00 1881+29 010181 FT                  010181 FT
MILLER RD
(T657)                   0160/0000           ==   S 0160/0000 LENGTH(AH 2113 BK 2318)
                                                            024 "DIA CIRC CONCR
                                                  0150/2150 LEN=0030 INSTALLED UNKN
```

DIR: B TOTAL LEN: 8.842 MI. DIST: 05-1 SR: 4040
LEFT MUN: UPPER TULPEHOCKEN T RIGHT MUN: UPPER TULPEHOCKEN T

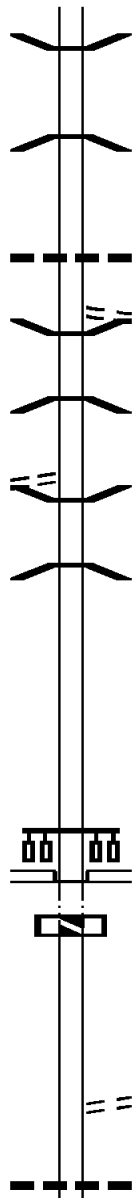

		0150/0011	BMSEN 06/4040/0150/0000
	007863 FT	007863 FT	2 0 00141 0 00 1858+11
			CABIN CREEK
			BMSBG 06/4040/0150/0000
		0150/0000	LENGTH(AH 2318 BK 1980)
			012 "DIA CIRC CONCR
		0140/0532	LEN=0099 INSTALLED UNKN
			LAKEVIEW RD
		0140/0370	(T649)
		0140/0048	BMSEN 06/4040/0140/0030
			2 0 00141 0 00 1838+31
			LITTLE NORTHKILL CK
		0140/0030	BMSBG 06/4040/0140/0030
2 0 00141 0 00 1838+31	005883 FT	005883 FT	
BIRCH LN			
(T652)	0140/0000	0140/0000	LENGTH(AH 1980 BK 2310)
		0130/2282	BMSEN 06/4040/0130/2270
			2 0 00141 0 00 1814+88
			BIRCH CREEK
		0130/2270	BMSBG 06/4040/0130/2270
	003573 FT	003573 FT	2 0 00141 0 00 1814+88
			BERNVILLE RD
			(SR0183 SEG 0370/0000)
		INTER-BK	MAIN ST
			(SR4018 SEG 0100/2751)
		0130/0000	LTH AH 002310 BK 000100
	003573 FT	003573 FT	
		7124/0000	LTH AH 000100 BK 001000
		REF-AHD	OLD RTE 22
		0120/1000	(T721)
	002573 FT	002573 FT	2 0 00141 0 00 1764+00
			TRIANGLE RD
			(T909)
		0120/0000	LENGTH(AH 1000 BK 2573)
			018 "DIA CIRC CONCR
		0110/1710	LEN=0040 INSTALLED UNKN

DIR: B TOTAL LEN: 8.842 MI. DIST: 05-1 SR: 4040
LEFT MUN: UPPER TULPEHOCKEN T RIGHT MUN: UPPER TULPEHOCKEN T

000000 FT

0110/0018 BMSEN 06/4040/0110/0000
000000 FT 2 0 00141 0 00 1738+32
NC OLD RTE 22
* REF-BK OLD RTE 22
(T721)
SWATARA CREEK.
BMSBG 06/4040/0110/0000
UPPER TULPEHOCKEN
BETHEL TOWNSHIP T
0110/0000 LENGTH(AH 2573 BK 0000)

DIR: B TOTAL LEN: 8.842 MI. DIST: 05-1 SR: 4040
LEFT MUN: BETHEL TOWNSHIP T RIGHT MUN: BETHEL TOWNSHIP T

DIR: B TOTAL LEN: .023 MI. DIST: 05-1 SR: 4039
LEFT MUN: BETHEL TOWNSHIP T RIGHT MUN: BETHEL TOWNSHIP T

000121 FT

000000 FT

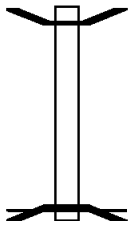

000121 FT BMSEN 06/0078/0140/2265
REF-AHD N AIRPORT RD
0010/0121 (T674)
000000 FT 0 0 00000 0 00 0000+00
NC AIRPORT RD
REF-BK S AIRPORT RD
(T674)
I-78 WEST
BMSBG 06/0078/0140/2265
MFC BEGIN = E
0010/0000 LENGTH(AH 0121 BK 0000)

DIR: B TOTAL LEN: 2.574 MI. DIST: 05-1 SR: 4038
LEFT MUN: WINDSOR T RIGHT MUN: WINDSOR T

013589 FT

011430 FT

FOCHT LN
(T786)

0040/0274
008801 FT

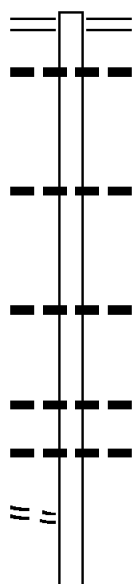

013589 FT WINDSOR CASTLE RD
0050/2159 (SR1003 SEG 0190/1330)
048 "DIA CIRC METAL
0050/2000 LEN=0035 INSTALLED UNKN

015 "DIA CIRC ALUMIN
0050/0800 LEN=0035 INSTALLED UNKN

011430 FT 2 0 06189 0 00 0114+41
0050/0000 LENGTH(AH 2159 BK 2629)
018 "DIA CAST IRON
0040/2277 LEN=0035 INSTALLED UNKN

024 "DIA CIRC METAL
0040/1375 LEN=0040 INSTALLED UNKN
018 "DIA CIRC METAL
0040/1126 LEN=0035 INSTALLED UNKN

008801 FT 2 0 06189 0 00 0088+12
DREIBELBIS MILL RD

DIR: B TOTAL LEN: 2.574 MI. DIST: 05-1 SR: 4038
LEFT MUN: WINDSOR T RIGHT MUN: WINDSOR T

			(T786)
			WINDSOR
			PERRY T
		0040/0000	LENGTH(AH 2629 BK 1989)
			012 "DIA CIRC CONCR
		0030/1975	LEN=0035 INSTALLED UNKN
			015 "DIA CIRC METAL
		0030/1445	LEN=0035 INSTALLED UNKN
			MERKEL LN
		0030/0963	(T784)
			018 "DIA CIRC METAL
		0030/0671	LEN=0035 INSTALLED UNKN
	006812 FT	006812 FT	2 0 06189 0 00 0068+75
			PERRY
			WINDSOR T
		0030/0000	LENGTH(AH 1989 BK 3323)
			015 "DIA CIRC METAL
		0020/2875	LEN=0035 INSTALLED UNKN
			024 "DIA CIRC METAL
		0020/1831	LEN=0035 INSTALLED UNKN
2 0 06189 0 00 0034+78	003489 FT	003489 FT	
DONNE RD			
(T784)	0020/0000	0020/0000	LENGTH(AH 3323 BK 3489)
			018 "DIA CIRC METAL
		0010/1191	LEN=0040 INSTALLED UNKN
			018 "DIA CIRC METAL
		0010/0069	LEN=0035 INSTALLED UNKN
	000000 FT	000000 FT	2 0 06189 0 00 0000+00
			NC SCHAPPELL RD
			POTTSVILLE PIKE
			(SR0061 SEG 0331/0000)
			(SR0061 SEG 0330/0000)
			MFC BEGIN = E
		0010/0000	LENGTH(AH 3489 BK 0000)

DIR: N TOTAL LEN: .000 MI. DIST: 05-1 SR: 4037
LEFT MUN: HAMBURG B RIGHT MUN: HAMBURG B

000000 FT
000000 FT

000000 FT
7020/0000 LENGTH(AH 3713 BK 2614)
000000 FT
7010/0000 LENGTH(AH 2614 BK 0000)

DIR: N TOTAL LEN: .000 MI. DIST: 05-1 SR: 4036
LEFT MUN: HAMBURG B RIGHT MUN: HAMBURG B

000000 FT		000000 FT
		7050/0000 LENGTH(AH 2834 BK 2510)
000000 FT		000000 FT
		7040/0000 LENGTH(AH 2510 BK 2477)
000000 FT		000000 FT
		7030/0000 LENGTH(AH 2477 BK 2471)
000000 FT		000000 FT
		7020/0000 LENGTH(AH 2471 BK 2544)
000000 FT		000000 FT
		7010/0000 LENGTH(AH 2544 BK 0000)

DIR: N TOTAL LEN: 1.584 MI. DIST: 05-1 SR: 4035
LEFT MUN: HAMBURG B RIGHT MUN: HAMBURG B

008066 FT

008362 FT RAMP A RD
(SR8016 SEG 0250/0000)

DIR: N TOTAL LEN: 1.584 MI. DIST: 05-1 SR: 4035
LEFT MUN: HAMBURG B RIGHT MUN: HAMBURG B

				RAMP B RD
			0030/1590	(SR8016 SEG 0500/0515)
			0030/1497	BMSEN 06/4035/0030/1388
				015 "DIA CIRC CONCR
			0030/1495	LEN=0040 INSTALLED UNKN
				2 0 06217 2 00 0005+55
				I-78 EB
			0030/1405	BMSBG 06/4035/0030/1388
				RAMP C RD
				(SR8016 SEG 0750/0000)
				RAMP D RD
			0030/1273	(SR8016 SEG 0010/0527)
				015 "DIA CIRC CONCR
			0030/1264	LEN=0060 INSTALLED UNKN
				GREENWOOD ST
			0030/0920	(BORO)
				CONFER AV
			0030/0510	(BORO)
UNKNOWN AL				
(BORO)	0030/0316			
				UNKNOWN AL
			0030/0187	(BORO)
				NC NORTH FOURTH ST
2 0 06217 0 00 0000+00	006476 FT		006772 FT	N FRANKLIN ST
PORT CLINTON AV				(BORO)
(BORO)	0030/0000		S 0030/0000	LENGTH(AH 1590 BK 3423)
				ISLAND ST
			0020/2832	(BORO)
				018 "DIA CAST IRON
			0020/2823	LEN=0099 INSTALLED UNKN
				018 "DIA CIRC CONCR
			0020/2220	LEN=0099 INSTALLED UNKN
				STATE ST
				(SR4028 SEG 0120/0000)
			0020/2181	
				UNKNOWN AL
			0020/1758	(BORO)
				012"H 24"W CON BOX CUL
			0020/1640	LEN=0035 INSTALLED UNKN
				T.SCHUY.RIV.
				STRUCTURE LENGTH 19 FT
			0020/1632	BMSID 06/4035/0020/1632
				012"H 24"W CON BOX CUL
			0020/1580	LEN=0035 INSTALLED UNKN
				PINE ST
				(BORO)
			0020/1474	
WALNUT ST				
(BORO)	0020/0978			

DIR: N TOTAL LEN: 1.584 MI. DIST: 05-1 SR: 4035
LEFT MUN: HAMBURG B RIGHT MUN: HAMBURG B

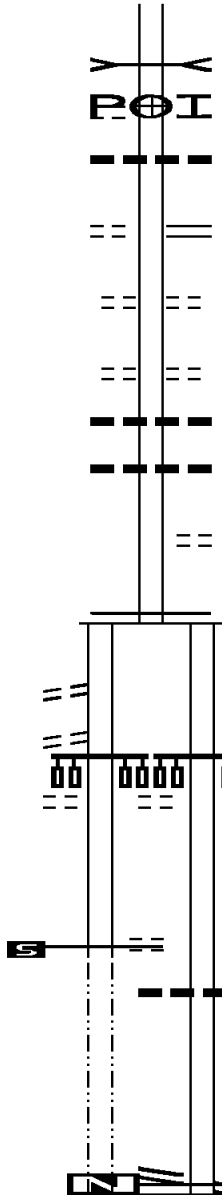

T.SCHUYLKILL
STRUCTURE LENGTH 13 FT
0020/0879 BMSID 06/4035/0020/0879

GRAND ST
(BORO) 0020/0313
0020/0313 (APRA) KREITZ MOTOR EXP
015 "DIA CIRC METAL
0020/0260 LEN=0035 INSTALLED UNKN
2 0 06217 1 00 0000+00 003053 FT 003349 FT WINDSOR ST
WINDSOR ST (SR1008 SEG 0010/0000)
(BORO) 0020/0000 S 0020/0000 LENGTH(AH 3423 BK 2712)

ARCH ST
0016/2096 (BORO)

MAPLE ST
0016/1487 (BORO)
018 "DIA CIRC CONCR
0016/1471 LEN=0099 INSTALLED UNKN
018 "DIA CIRC METAL
0016/1347 LEN=0030 INSTALLED UNKN

HAWK RIDGE DR
0016/0480 (BORO)
000341 FT 000637 FT 0 0 00000 0 00 0000+00
MFC BEGIN = D
S 0016/0000 LENGTH(AH 2712 BK 0342)

TO 0061/0340 SH
(CONN) 0015/0340
TO 0061/0341 SH
(CONN) 0015/0315
FROM 0061/0341 SH
(CONN) FROM 0061/0341 SH
(CONN)
0015/0182 0014/0182
0 0 00000 0 00 0000+00 000000 FT
NC SOUTH FOURTH ST
WOODLAND RD 000295 FT 2 0 06125 0 01 0505+87
(BORO) WOODLAND RD
MFC BEGIN = D (BORO)
LTH AH 000341 BK 000295 0015/0000 S S 0014/0000 LENGTH(AH 0342 BK 0295)
018 "DIA CIRC CONCR
0010/0257 LEN=0050 INSTALLED UNKN
000000 FT 2 0 06125 0 01 0509+91
SR 0061 SH
(SR0061 SEG 0340/0188)
NC SOUTH FOURTH ST
SR 0061 SH
(SR0061 SEG 0340/0188)
000000 FT MFC BEGIN = D
LTH AH 000295 BK 000000 7011/0000 S 0010/0000 LENGTH(AH 0295 BK 0000)

DIR: B TOTAL LEN: .000 MI. DIST: 05-1 SR: 4034
LEFT MUN: ONTELAUNEE T RIGHT MUN: ONTELAUNEE T

000000 FT
000000 FT

000000 FT
7020/0000 LENGTH(AH 3238 BK 2580)
000000 FT
7010/0000 LENGTH(AH 2580 BK 0000)

DIR: B TOTAL LEN: 1.394 MI. DIST: 05-1 SR: 4033
LEFT MUN: ONTELAUNEE T RIGHT MUN: ONTELAUNEE T

007360 FT

007360 FT
7050/0000 LENGTH(AH 3529 BK 2397)

DIR: B TOTAL LEN: 1.394 MI. DIST: 05-1 SR: 4033
LEFT MUN: ONTELAUNEE T RIGHT MUN: ONTELAUNEE T

007360 FT		007360 FT
		7040/0000 LENGTH(AH 2397 BK 1306)
007360 FT		007360 FT
		7032/0000 LENGTH(AH 1306 BK 1366)
		* REF-AHD (TNBK) SHOEMAKERSVILLE
		0030/1366 (TWP)
		015 "DIA CIR PLASTIC
		0030/0021 LEN=0045 INSTALLED UNKN
2 0 06002 0 00 0059+60 005994 FT		005994 FT
ONTELAUNEE DR		
(T715) 0030/0000		5 0030/0000 LENGTH(AH 1366 BK 3178)
		015 "DIA CIRC METAL
		0020/2361 LEN=0035 INSTALLED UNKN
		015 "DIA CIRC METAL
		0020/1727 LEN=0035 INSTALLED UNKN
		TROXEL RD
		0020/1368 (T711)
		018 "DIA CIRC METAL
		0020/1101 LEN=0035 INSTALLED UNKN
		TROXEL RD
		0020/0952 (T711)
		015 "DIA CIRC METAL
		0020/0921 LEN=0035 INSTALLED UNKN
2 0 06002 0 00 0027+80 002816 FT		002816 FT
OHLINGER RD		
(SR4031 SEG 0030/2362) 0020/0000		5 0020/0000 LENGTH(AH 3178 BK 2816)
		030 "DIA CIRC METAL
		0010/2047 LEN=0035 INSTALLED UNKN
		HECKTOWN RD
		0010/1930 (T752)
		018 "DIA CIRC METAL
		0010/0052 LEN=0035 INSTALLED UNKN
		NC SHOEMAKERSVILLE RD
		WEST SHORE DR
2 0 06002 0 00 0000+00 000000 FT		000000 FT (T960)
KINDT CORNER RD		MFC BEGIN = E
(SR1003 SEG 0064/2235) 0010/0000		5 0010/0000 LENGTH(AH 2816 BK 0000)

DIR: B TOTAL LEN: .708 MI. DIST: 05-1 SR: 4032
LEFT MUN: ONTELAUNEE T RIGHT MUN: ONTELAUNEE T

ALLENTOWN PK	003738 FT	003738 FT	ALLENTOWN PK
(SR2005 SEG 0150/1455)	0010/3738	0010/3738	(SR2005 SEG 0150/1455)
WILLOW CREEK RD			
(T707)	0010/3171		
			018 "DIA CIRC METAL
		0010/3110	LEN=0030 INSTALLED UNKN
			018 "DIA CIRC METAL
		0010/2670	LEN=0030 INSTALLED UNKN
			018 "DIA CIRC METAL
		0010/1369	LEN=0030 INSTALLED UNKN
			018 "DIA CIRC CONCR
		0010/0085	LEN=0030 INSTALLED UNKN
	000000 FT	000000 FT	2 0 06043 0 01 0179+25
		NC HULLER LN	
			LEESPORT AV
			(SR1004 SEG 0040/0000)
			MFC BEGIN = E
		0010/0000	LENGTH(AH 3738 BK 0000)

DIR: B TOTAL LEN: 1.373 MI. DIST: 05-1 SR: 4031
LEFT MUN: ONTELAUNEE T RIGHT MUN: ONTELAUNEE T

	007248 FT	007248 FT	SHOEMAKERSVILLE RD
		0030/2362	(SR4033 SEG 0020/0000)
			036"H 24"W METAL UNKWN
		0030/2293	LEN=0025 INSTALLED UNKN
			048 "DIA CIRC METAL
		0030/1210	LEN=0040 INSTALLED UNKN
	004886 FT	004886 FT	2 0 06200 0 00 0049+31
			NC OHLINGER RD
		S 0030/0000	LENGTH(AH 2362 BK 2100)
ONTELAUNEE DR (T752)	0020/0817		
			018 "DIA CIRC METAL
		0020/0363	LEN=0030 INSTALLED UNKN
			018 "DIA CIRC METAL
		0020/0075	LEN=0030 INSTALLED UNKN
	002786 FT	002786 FT	2 0 06200 0 00 0027+60
			ONTELAUNEE DR
			(T752)
		S 0020/0000	LENGTH(AH 2100 BK 2786)
GERNANTS CHURCH RD (T713)	0010/1708		NC GERNANTS CHURCH RD
TODD DR (TWP)	0010/1269		
TRAILER DR (TWP)	0010/0868		
			018 "DIA CIR PLASTIC
		0010/0542	LEN=0040 INSTALLED UNKN
	000000 FT	000000 FT	2 0 06200 0 00 0000+00
			KINDT CORNER RD
			(SR1003 SEG 0050/1542)
			NC CIDER MILL RUN RD
KINDT CORNER RD (SR1003 SEG 0050/1542)	0010/0000		MFC BEGIN = E
		S 0010/0000	LENGTH(AH 2786 BK 0000)

DIR: B TOTAL LEN: 7.313 MI. DIST: 05-1 SR: 4030
LEFT MUN: ONTELAUNEE T RIGHT MUN: ONTELAUNEE T

038614 FT

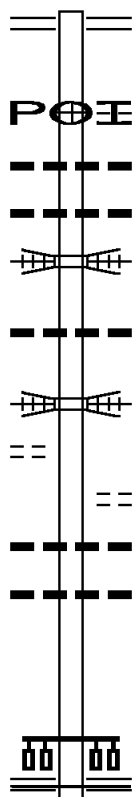

038614 FT LEESPORT AV
0130/3535 (SR1004 SEG 0030/0000)

(APRA) ROYAL GREEN MET.
ROYAL GREEN MET. RECY C
0130/2704 (PRDR)
018 "DIA CIRC CONCR
0130/2690 LEN=0050 INSTALLED UNKN
024 "DIA CIRC OTHER
0130/2460 LEN=0060 INSTALLED UNKN
READING, BLUE MOUNTAIN
0130/2421 OVERPASS IS RR X-ING

036 "DIA CIRC METAL
0130/1800 LEN=0060 INSTALLED UNKN

READING, BLUE MOUNTAIN
0130/0986 OVERPASS IS RR X-ING

KOCH RD
(T755)

0130/0457

WINGCO LN
0130/0350 (T962)
018 "DIA CIRC CONCR
0130/0105 LEN=0040 INSTALLED UNKN
018 "DIA CIRC CONCR
0130/0062 LEN=0062 INSTALLED UNKN
035079 FT 035079 FT 2 0 06043 0 01 0137+14
NC HULLER LN
POTTSVILLE PK
(SR0061 SEG 0130/1598)
(SR0061 SEG 0131/1609)

MFC BEGIN = E
0130/0000 LENGTH(AH 3535 BK 2201)

DIR: B TOTAL LEN: 7.313 MI. DIST: 05-1 SR: 4030
LEFT MUN: ONTELAUNEE T RIGHT MUN: ONTELAUNEE T

```
                                                 0124/2117 BMSEN 06/4030/0124/1764
                                                           ONTELAUNEE
                                                 0124/1961 BERN TOWNSHIP T
                                                           0 0 00000 0 00 0000+00
                                                           SCHUYLKILL
                                                 0124/1764 BMSBG 06/4030/0124/1764

                                                           018 "DIA CIRC CONCR
                                                 0124/1114 LEN=0035 INSTALLED UNKN
                                                           018 "DIA CIRC METAL
                                                 0124/0999 LEN=0045 INSTALLED UNKN

                032878 FT                        032878 FT 0 0 00000 0 00 0000+00
                                                S 0124/0000 LENGTH(AH 2201 BK 2202)

                                                           018 "DIA CIRC METAL
                                                 0120/1426 LEN=0025 INSTALLED UNKN

                                                           018 "DIA CIRC METAL
                                                 0120/0787 LEN=0025 INSTALLED UNKN
                                                           018 "DIA CIRC METAL
                                                 0120/0677 LEN=0025 INSTALLED UNKN

                030676 FT                        030676 FT 2 0 06043 0 00 0091+73
                                                S 0120/0000 LENGTH(AH 2202 BK 3731)
                                                           018 "DIA CIRC METAL
                                                 0110/3461 LEN=0030 INSTALLED UNKN
                                                           018 "DIA CIRC METAL
                                                 0110/3212 LEN=0030 INSTALLED UNKN
                                                           018 "DIA CIRC METAL
                                                 0110/2828 LEN=0030 INSTALLED UNKN



                                                           024 "DIA CIRC METAL
                                                 0110/1197 LEN=0010 INSTALLED 2007
                                                 0110/0746 (AAR 592483S)#TRKS 01

2 0 06043 0 00 0054+60 026945 FT                 026945 FT
WASHINGTON RD
(T574)          0110/0000                       S 0110/0000 LENGTH(AH 3731 BK 2928)
                                                           RICKENBACH RD
                                                 0100/2396 (T573)


                                                           018 "DIA CIRC METAL
                                                 0100/0979 LEN=0030 INSTALLED UNKN
```

DIR: B TOTAL LEN: 7.313 MI. DIST: 05-1 SR: 4030
LEFT MUN: BERN TOWNSHIP T RIGHT MUN: BERN TOWNSHIP T

```
2 0 06043 0 00 0025+35 024017 FT                  024017 FT
SILLMAN LN
(T568)                  0100/0000                 0100/0000 LENGTH(AH 2928 BK 2466)
                                                            W LEESPORT RD
                                                  0090/1935 (TWP )
                                                            036 "DIA CIRC METAL
                                                  0090/1878 LEN=0030 INSTALLED UNKN
                                                            048 "DIA CIRC METAL
                                                  0090/1862 LEN=0030 INSTALLED UNKN

                        021551 FT                 021551 FT 2 0 06043 0 00 0000+00
MAIN ST                                                     NC CROSS KEYS RD
(SR1003 SEG 0010/0000)  0090/0000                 0090/0000 LENGTH(AH 2466 BK 2257)
                                                            012 "DIA CIRC METAL
                                                  0080/1678 LEN=0030 INSTALLED UNKN

                                                            018 "DIA CIRC METAL
                                                  0080/0896 LEN=0030 INSTALLED UNKN

                                                            042 "DIA CIRC METAL
                                                  0080/0207 LEN=0025 INSTALLED UNKN
                        019294 FT                 019294 FT 1 0 00661 0 00 0193+31
                                                            WHITE OAK LN
                                                            (TWP )
                                                  0080/0000 LENGTH(AH 2257 BK 2891)

                                                            018 "DIA CIRC METAL
                                                  0070/2043 LEN=0030 INSTALLED UNKN

                                                            018 "DIA CIRC METAL
                                                  0070/0958 LEN=0027 INSTALLED UNKN
                                                            018 "DIA CIRC METAL
                                                  0070/0528 LEN=0045 INSTALLED UNKN
                                                            018 "DIA CIRC METAL
                                                  0070/0048 LEN=0045 INSTALLED UNKN
                        016403 FT                 016403 FT 1 0 00661 0 00 0166+05
                                                            SNYDER DR
                                                            (T570)
                                                  0070/0000 LENGTH(AH 2891 BK 3608)
                                                            018 "DIA CIRC METAL
                                                  0060/3481 LEN=0030 INSTALLED UNKN

                                                            018 "DIA CIRC METAL
```

DIR: B TOTAL LEN: 7.313 MI. DIST: 05-1 SR: 4030
LEFT MUN: BERN TOWNSHIP T RIGHT MUN: BERN TOWNSHIP T

		0060/2762	LEN=0030 INSTALLED UNKN
ZEIGLER RD (T527)	0060/2103		
			018 "DIA CIRC METAL
		0060/2097	LEN=0030 INSTALLED UNKN
			018 "DIA CIRC METAL
		0060/1022	LEN=0027 INSTALLED UNKN
1 0 00661 0 00 0128+14 012795 FT FAIRVIEW DR (T558)		012795 FT	FAIRVIEW DR (T558)
	0060/0000	S 0060/0000	LENGTH(AH 3608 BK 2799)
			018 "DIA CIRC METAL
		0050/1721	LEN=0030 INSTALLED UNKN
			018 "DIA CIRC METAL
		0050/0972	LEN=0030 INSTALLED UNKN
			018 "DIA CIRC METAL
		0050/0663	LEN=0030 INSTALLED UNKN
	009996 FT	009996 FT	1 0 00661 0 00 0100+38 STRAUSE LN (TWP)
		S 0050/0000	LENGTH(AH 2799 BK 2225)
			036 "DIA CIRC METAL
		0040/2129	LEN=0030 INSTALLED UNKN
			012 "DIA CIRC METAL
		0040/1697	LEN=0027 INSTALLED UNKN
			022 "DIA CIRC METAL
		0040/1534	LEN=0027 INSTALLED UNKN
			SEIFRIT LN
		0040/0572	(T523)
			048 "DIA CIRC METAL
		0040/0492	LEN=0035 INSTALLED UNKN
1 0 00661 0 00 0077+90 007771 FT TOBIAS LN (T523)		007771 FT	
	0040/0000	S 0040/0000	LENGTH(AH 2225 BK 2765)
			018 "DIA CIRC METAL
		0030/2138	LEN=0027 INSTALLED UNKN
			018 "DIA CIR UNKNOWN
		0030/1980	LEN=0060 INSTALLED UNKN

DIR: B TOTAL LEN: 7.313 MI. DIST: 05-1 SR: 4030
LEFT MUN: BERN TOWNSHIP T RIGHT MUN: BERN TOWNSHIP T

			018 "DIA CIR PLASTIC
		0030/1112	LEN=0030 INSTALLED UNKN
			012 "DIA CIRC METAL
		0030/0620	LEN=0027 INSTALLED UNKN
			012 "DIA CIRC METAL
		0030/0070	LEN=0027 INSTALLED UNKN
	005006 FT	005006 FT	1 0 00661 0 00 0047+97
			POSSUM LN
			(T521)
			BERN TOWNSHIP
			PENN T
		S 0030/0000	LENGTH(AH 2765 BK 2271)
			020 "DIA CIRC CONCR
		0020/2165	LEN=0028 INSTALLED UNKN
			012 "DIA CIRC METAL
		0020/2046	LEN=0030 INSTALLED UNKN
	002735 FT	002735 FT	1 0 00661 0 00 0027+72
		S 0020/0000	LENGTH(AH 2271 BK 2735)
			018 "DIA CIRC METAL
		0010/2599	LEN=0030 INSTALLED UNKN
			018 "DIA CIRC METAL
		0010/2295	LEN=0030 INSTALLED UNKN
			018 "DIA CIRC METAL
		0010/1873	LEN=0030 INSTALLED UNKN
PLUM CREEK RD			
(SR4017 SEG 0010/0000)	0010/1657		NC GRANGE RD
			018 "DIA CIRC METAL
		0010/1593	LEN=0045 INSTALLED UNKN
		0010/0162	BMSEN 06/4030/0010/0147
			0 0 00000 0 00 0000+00
			TRIB.PLUM CK
		0010/0147	BMSBG 06/4030/0010/0147
			PENN
		0010/0131	BERN TOWNSHIP T
			NC PLUM CREEK RD
			BERNVILLE RD
			(SR0183 SEG 0150/0000)
		INTER-BK	PALISADES DR
1 0 00661 0 00 0000+00	000000 FT	000000 FT	(TWP)
BERNVILLE RD			MFC BEGIN = D
(SR0183 SEG 0150/0000)	0010/0000	S 0010/0000	LENGTH(AH 2735 BK 0000)

DIR: B TOTAL LEN: 1.032 MI. DIST: 05-1 SR: 4029
LEFT MUN: ONTELAUNEE T RIGHT MUN: ONTELAUNEE T

005450 FT

1 0 00506 0 00 0085+00 002653 FT
ASHLEY WY
(TWP)

0020/0000

000000 FT

005450 FT
INTER-AHD ONTELAUNEE DR
(T752)
KINDT CORNER RD
0020/2797 (SR1003 SEG 0060/0000)
016 "DIA CIRC METAL
0020/2420 LEN=0040 INSTALLED UNKN

018 "DIA CIRC METAL
0020/1076 LEN=0039 INSTALLED UNKN

018 "DIA CIRC METAL
0020/0466 LEN=0036 INSTALLED UNKN
002653 FT

S 0020/0000 LENGTH(AH 2797 BK 2653)

018"H 00"W MULT METAL
0010/1861 LEN=0065 INSTALLED UNKN

016 "DIA CIRC METAL
0010/0910 LEN=0075 INSTALLED UNKN

000000 FT 1 0 00506 0 00 0114+37
NC ONTELAUNEE DR
LAKE SHORE DR
(SR0073 SEG 0020/0000)

INTER-BK ONTELAUNEE DR
(T752)
MFC BEGIN = D
S 0010/0000 LENGTH(AH 2653 BK 0000)

DIR: B TOTAL LEN: 17.401 MI. DIST: 05-1 SR: 4028
LEFT MUN: GREENWICH T RIGHT MUN: GREENWICH T

091875 FT

091875 FT AH-LEHIGH (39)
* REF-AHD OLD ROUTE 22
0380/2382 (SR3022 SEG 0010/0000)

DIR: B TOTAL LEN: 17.401 MI. DIST: 05-1 SR: 4028
LEFT MUN: GREENWICH T RIGHT MUN: GREENWICH T

					STUMP RD
			==	0380/1532	(T801)
CREEK RD					
(PRDR)	0380/0750	==			
				0380/0616	BMSEN 06/4028/0380/0600
					2 0 00285 1 00 0382+12
					MILL CREEK
				0380/0600	BMSBG 06/4028/0380/0600
	089493 FT			089493 FT	2 0 00285 1 00 0382+12
					HIGHLAND DR
LUTZ RD					(PRDR)
(T802)	0380/0000	==	==	S 0380/0000	LENGTH(AH 2382 BK 2664)
2 0 00285 1 00 0355+08	086829 FT			086829 FT	GENSINGER RD
PARKER DR					(T796)
(T804)	0370/0000	==	==	S 0370/0000	LENGTH(AH 2664 BK 3292)
KUNKEL RD					
(T776)	0360/0528	==			
2 0 00285 1 00 0322+16	083537 FT			083537 FT	
TEDWAY AV					
(T840)	0360/0000	==		S 0360/0000	LENGTH(AH 3292 BK 3500)
JAY LN					
(T841)	0350/1400	==			
					CHURCH RD
			==	0350/1030	(T777)

DIR: B TOTAL LEN: 17.401 MI. DIST: 05-1 SR: 4028
LEFT MUN: GREENWICH T RIGHT MUN: GREENWICH T

LONG LANE RD
(TBC)

080037 FT
0350/0000

077075 FT

075075 FT

073133 FT

070258 FT

080037 FT 2 0 00285 1 00 0287+16
LONG LANE RD
(TBC)
S 0350/0000 LENGTH(AH 3500 BK 2962)

077075 FT 2 0 00285 1 00 0257+74
KRUMSVILLE RD
(SR0737 SEG 0110/0881)
S 0340/0000 LENGTH(AH 2962 BK 2000)

075075 FT 2 0 00285 1 00 0238+95
S 0330/0000 LENGTH(AH 2000 BK 1942)

073133 FT 2 0 00285 1 00 0219+17
I-78 EB
OP ID 06/0078/0394/1332
S 0320/0000 LENGTH(AH 1942 BK 2875)
SNOWMOBILE RD
0310/2746 (T974)
0310/2397 BMSEN 06/4028/0310/2375
2 0 00285 1 00 0190+42
TRIB. MAIDEN CREEK
0310/2375 BMSBG 06/4028/0310/2375

070258 FT 2 0 00285 1 00 0190+42
S 0310/0000 LENGTH(AH 2875 BK 2625)

DIR: B TOTAL LEN: 17.401 MI. DIST: 05-1 SR: 4028
LEFT MUN: GREENWICH T RIGHT MUN: GREENWICH T

HAUSMAN RD (T771)	0300/0647		SUTTER RD (T772) 0300/0647
			0300/0017 BMSEN 06/4028/0300/0000
	067633 FT		067633 FT 2 0 00285 1 00 0164+17 MAIDEN CREEK BMSBG 06/4028/0300/0000
			S 0300/0000 LENGTH(AH 2625 BK 3117)
			0290/0022 BMSEN 06/4028/0290/0000
	064516 FT		064516 FT 2 0 00285 1 00 0133+00 TRIB TO MAIDEN CREEK BMSBG 06/4028/0290/0000
			S 0290/0000 LENGTH(AH 3117 BK 2853)
	061663 FT		061663 FT 2 0 00285 1 00 0105+00 KOHLERS HILL RD (TWP)
			S 0280/0000 LENGTH(AH 2853 BK 1294) 015 "DIA CIRC CONCR
			0274/1234 LEN=0050 INSTALLED UNKN
			0274/0904 BMSEN 06/4028/0274/0887 2 0 00285 1 00 0092+77 TR.MAIDEN CK
			0274/0887 BMSBG 06/4028/0274/0887
2 0 00285 1 00 0092+77	060369 FT		060369 FT
DONAT RD (SR1015 SEG 0080/0000)	0274/0000		S 0274/0000 LENGTH(AH 1294 BK 2384)

DIR: B TOTAL LEN: 17.401 MI. DIST: 05-1 SR: 4028
LEFT MUN: GREENWICH T RIGHT MUN: GREENWICH T

	057985 FT	057985 FT	2 0 00285 1 00 0068+43
		S 0270/0000	LENGTH(AH 2384 BK 2426)
2 0 00285 1 00 0043+74	055559 FT	055559 FT	
SADDLE RD			
(T812)	0260/0000	S 0260/0000	LENGTH(AH 2426 BK 1884)
	053675 FT	053675 FT	2 0 00285 1 00 0024+89
			DREIBELBIS STATION RD
			(T813)
		S 0250/0000	LENGTH(AH 1884 BK 1889)
		0240/1865	BMSEN 06/4028/0240/1807
			2 0 00285 1 00 0006+00
			TRIBUTARY MAIDEN CREEK
		0240/1807	BMSBG 06/4028/0240/1807
PENN ST			
(T966)	0240/0878		
		0240/0671	BMSEN 06/4028/0240/0506
			GREENWICH
		0240/0581	LENHARTSVILLE B
			2 0 00285 1 00 0006+00
			MAIDEN CREEK
		0240/0506	BMSBG 06/4028/0240/0506
	051786 FT	051786 FT	2 0 00285 1 00 0006+00
			SR 0143 SH
			(SR0143 SEG 0130/2219)
SR 0143 SH			NC OLD ROUTE 22
(SR0143 SEG 0130/2219)	0240/0000	S 0240/0000	LTH AH 001889 BK 000100
	051786 FT	051786 FT	
		7234/0000	LTH AH 000100 BK 001564
WILLOW ST		INTER-AHD	CHESTNUT ST
(SR0143 SEG 0134/0000)	0230/1564	0230/1564	(SR0143 SEG 0134/0000)
			018 "DIA CIRC CONCR
		0230/1495	LEN=0069 INSTALLED UNKN
PARK AV			
(TWP)	0230/1183		
			018 "DIA CIRC CONCR

DIR: B TOTAL LEN: 17.401 MI. DIST: 05-1 SR: 4028
LEFT MUN: LENHARTSVILLE B RIGHT MUN: LENHARTSVILLE B

```
                                                 0230/1169 LEN=0099 INSTALLED UNKN
                                                           018 "DIA CIRC CONCR
                                                 0230/0734 LEN=0099 INSTALLED UNKN

                    050222 FT                    050222 FT 2 0 06224 0 00 0000+00
                                                           LENHARTSVILLE
                                                           GREENWICH T
                                                 0230/0000 LENGTH(AH 1564 BK 3310)
                                                           015 "DIA CIRC CONCR
                                                 0220/3281 LEN=0040 INSTALLED UNKN
                                                           015 "DIA CIRC CONCR
                                                 0220/2911 LEN=0040 INSTALLED UNKN
MET ED RD
(T793)               0220/2606

                                                           015 "DIA CIRC CONCR
                                                 0220/1909 LEN=0040 INSTALLED UNKN
                                                           015 "DIA CIRC CONCR
                                                 0220/1560 LEN=0040 INSTALLED UNKN



                                                           015 "DIA CIRC CONCR
                                                 0220/0020 LEN=0040 INSTALLED UNKN
                    046912 FT                    046912 FT 2 0 06226 0 00 0091+35
                                                           HILLTOP RD
                                                           (T964)
                                                 0220/0000 LENGTH(AH 3310 BK 1684)
                                                           015 "DIA CIRC CONCR
                                                 0210/1589 LEN=0040 INSTALLED UNKN

                                                           015 "DIA CIRC CONCR
                                                 0210/0881 LEN=0040 INSTALLED UNKN

                    045228 FT                    045228 FT 2 0 06226 0 00 0075+21
                                                           GREENWICH
                                                           WINDSOR T
                                                 0210/0000 LENGTH(AH 1684 BK 2515)
                                                           015 "DIA CIRC CONCR
                                                 0200/2390 LEN=0040 INSTALLED UNKN

                                                           015 "DIA CIRC CONCR
                                                 0200/1572 LEN=0035 INSTALLED UNKN
                                                           CLAUSS RD
                                                 0200/1549 (T504)
                                                           015 "DIA CIRC CONCR
                                                 0200/1522 LEN=0040 INSTALLED UNKN
```

DIR: B TOTAL LEN: 17.401 MI. DIST: 05-1 SR: 4028
LEFT MUN: WINDSOR T RIGHT MUN: WINDSOR T

	042713 FT		042713 FT	2 0 06226 0 00 0050+06
			5 0200/0000	LENGTH(AH 2515 BK 2419)
				015 "DIA CIRC CONCR
			0190/2240	LEN=0035 INSTALLED UNKN
CHRIS DR (TWP)	0190/1253	==		
				015 "DIA CIRC CONCR
			0190/1031	LEN=0035 INSTALLED UNKN
	040294 FT		040294 FT	2 0 06226 0 00 0025+76
				SUNDAY RD
				(TB02)
		== ==	5 0190/0000	LENGTH(AH 2419 BK 2576)
				012 "DIA CIRC CONCR
			0180/2576	LEN=0035 INSTALLED UNKN
				015 "DIA CIRC CONCR
			0180/2236	LEN=0035 INSTALLED UNKN
				024 "DIA CIRC CONCR
			0180/1140	LEN=0035 INSTALLED UNKN
2 0 06226 0 00 0000+00 MONUMENT RD (SR4044 SEG 0040/0000)	037718 FT 0180/0000		037718 FT	MONUMENT RD
				(SR4044 SEG 0040/0000)
			5 0180/0000	LENGTH(AH 2576 BK 2315)
				015 "DIA CIRC CONCR
			0170/2266	LEN=0030 INSTALLED UNKN
				015 "DIA CIRC CONCR
			0170/1388	LEN=0040 INSTALLED UNKN
				015 "DIA CIRC CONCR
			0170/0314	LEN=0040 INSTALLED UNKN
2 0 06225 0 00 0086+05 RESERVIOR RD (TB08)	035403 FT 0170/0000	==	035403 FT	
			5 0170/0000	LENGTH(AH 2315 BK 3296)
				036 "DIA CIRC CONCR
			0160/3285	LEN=0060 INSTALLED UNKN
				018 "DIA CIRC CONCR
			0160/1791	LEN=0099 INSTALLED UNKN

DIR: B TOTAL LEN: 17.401 MI. DIST: 05-1 SR: 4028
LEFT MUN: WINDSOR T RIGHT MUN: WINDSOR T

			0160/1379	PONDVIEW DR (TWP)
			0160/0872	024 "DIA CIRC CONCR LEN=0035 INSTALLED UNKN
			0160/0821	WILLOW ST (T970)
	032107 FT		032107 FT	2 0 06225 0 00 0054+51
			0160/0000	VALLEY RD (TB06) LENGTH(AH 3296 BK 2917)
			0150/2289	FRANCIS RD (TB12)
			0150/1638	MABEL LN (TB11)
			0150/1242	015 "DIA CIRC CONCR LEN=0035 INSTALLED UNKN
			0150/0199	015 "DIA CIRC CONCR LEN=0040 INSTALLED UNKN
	029190 FT		029190 FT	2 0 06225 0 00 0025+47
			0150/0000	LENGTH(AH 2917 BK 2755)
			0140/1791	015 "DIA CIRC CONCR LEN=0035 INSTALLED UNKN
			0140/0912	HELENE CT (BORO)
			0140/0740	015 "DIA CIRC CONCR LEN=0040 INSTALLED UNKN
			0140/0253	WINDSOR HAMBURG B
	026435 FT		026435 FT	2 0 06225 0 00 0000+00
FRANKLIN ST (BORO)	0140/0000		0140/0000	NC OLD RTE 22 LENGTH(AH 2755 BK 1238)
			0130/1086	FRANKLIN AV (BORO)
			0130/0546	VILLA CT (BORO)
2 0 06046 7 00 0060+38	025197 FT		025197 FT	
BELMONT AV (BORO)	0130/0000		0130/0000	LENGTH(AH 1238 BK 1593)
CHURCH ST (BORO)	0120/0867		0120/0867	CHURCH ST (BORO)
			0120/0650	BMSEN 06/4028/0120/0540

DIR: B TOTAL LEN: 17.401 MI. DIST: 05-1 SR: 4028
LEFT MUN: HAMBURG B RIGHT MUN: HAMBURG B

			0 0 00000 0 00 0000+00
			MILL CREEK
		0120/0540	BMSBG 06/4028/0120/0540
FIFTH ST (BORO)	0120/0419		
			PRIMROSE ST
		0120/0221	(BORO)
	023604 FT	023604 FT	2 0 06046 7 00 0044+43
			FOURTH ST
			(SR4035 SEG 0020/2181)
		S 0120/0000	LENGTH(AH 1593 BK 1787)
			APPLE AL
		0110/1560	(BORO)
			015 "DIA CIRC CONCR
		0110/1387	LEN=0099 INSTALLED UNKN
			THIRD ST
			(BORO)
		0110/1341	
			PEACH ST
		0110/1130	(BORO)
			015 "DIA CIRC CONCR
		0110/1056	LEN=0099 INSTALLED UNKN
			015 "DIA CIRC CONCR
		0110/1034	LEN=0099 INSTALLED UNKN
			(APRA) KREITZ MOTOR EXP
			SECOND ST
		0110/0618	(BORO)
SCHUYKILL AV (BORO)	0110/0409		
			015 "DIA CIRC METAL
		0110/0098	LEN=0040 INSTALLED UNKN
	021817 FT	021817 FT	2 0 06046 7 00 0026+78
		NC STATE ST	
			FRONT ST
			(BORO)
		S 0110/0000	LENGTH(AH 1787 BK 2654)
			015 "DIA CIRC CONCR
		0100/2530	LEN=0040 INSTALLED UNKN
			015 "DIA CIRC CONCR
		0100/2400	LEN=0040 INSTALLED UNKN
		0100/2396	BMSEN 06/4028/0100/2004
			HAMBURG
		0100/2021	TILDEN T
			2 0 06046 7 00 0019+78
			SCHUYLKILL
		0100/2004	BMSBG 06/4028/0100/2004
			015 "DIA CIRC CONCR
		0100/1900	LEN=0040 INSTALLED UNKN
INDUSTRIAL DR			

DIR: B TOTAL LEN: 17.401 MI. DIST: 05-1 SR: 4028

LEFT MUN: TILDEN T		RIGHT MUN: TILDEN T
(T744) 0100/1805		0100/1805
		018 "DIA CIRC METAL
		0100/1557 LEN=0045 INSTALLED UNKN
		036 "DIA CIRC METAL
		0100/1453 LEN=0045 INSTALLED UNKN
		PA 61
		0100/1253 OP ID 06/0061/0370/0000
		READING, BLUE MOUNTAIN
		0100/1143 OVERPASS IS RR X-ING
		036 "DIA CIRC METAL
		0100/1074 LEN=0016 INSTALLED UNKN
		018 "DIA CAST IRON
		0100/0916 LEN=0040 INSTALLED UNKN
		HILL DR
		0100/0852 (T805)
DIAMOND DR		
(T802) 0100/0577		
019163 FT		019163 FT 2 0 06046 7 00 0000+00
MAPLE DR		NC WEST STATE ST
(TBC) 0100/0000		S 0100/0000 LENGTH(AH 2654 BK 1793)
ENTR TILDEN ELEM SCHOOL		
(PRDR) 0090/1251		
		018 "DIA CIRC CONCR
		0090/1132 LEN=0060 INSTALLED UNKN
		024"H 60"W CON BOX CUL
		0090/0900 LEN=0055 INSTALLED UNKN
EXIT TILDEN ELEM SCHOOL		
(PRDR) 0090/0884		
		015 "DIA CIRC CONCR
		0090/0794 LEN=0099 INSTALLED UNKN
CLAYTON AV		
(T698) 0090/0394		
		018 "DIA CIRC CONCR
		0090/0017 LEN=0045 INSTALLED UNKN
017370 FT		017370 FT 2 0 06046 0 01 0112+59
		(APRA) HAGY'S MANFT.HSN
		BERNE RD
		(TWP)
	POI	S 0090/0000 LENGTH(AH 1793 BK 3463)
RAINBOW DR		
(T724) 0080/2966		
		015 "DIA CIRC CONCR
		0080/2717 LEN=0040 INSTALLED UNKN
		036"H 72"W CON BOX CUL
		0080/2120 LEN=0040 INSTALLED UNKN
		015 "DIA CIRC CONCR
		0080/1197 LEN=0050 INSTALLED UNKN

DIR: B TOTAL LEN: 17.401 MI. DIST: 05-1 SR: 4028
LEFT MUN: TILDEN T RIGHT MUN: TILDEN T

			015"H 48"W CON BOX CUL
		0080/0524	LEN=0040 INSTALLED UNKN
			012 "DIA CIRC CONCR
		0080/0406	LEN=0040 INSTALLED UNKN
	013907 FT	013907 FT	2 0 06032 1 00 0105+52
			FISHER DAM RD
			(T558)
		S 0080/0000	LENGTH(AH 3463 BK 2558)
PINE RD (T800)	0070/2164		
		0070/1961	BMSEN 06/4028/0070/1936
			0 0 00000 0 00 0000+00
			TR.MILL CK.
		0070/1936	BMSBG 06/4028/0070/1936
			018 "DIA CIRC CONCR
		0070/1636	LEN=0040 INSTALLED UNKN
			015 "DIA CIRC CONCR
		0070/1185	LEN=0040 INSTALLED UNKN
			030 "DIA CIRC CONCR
		0070/0514	LEN=0040 INSTALLED UNKN
			015 "DIA CIR PLASTIC
		0070/0095	LEN=0040 INSTALLED UNKN
	011349 FT	011349 FT	2 0 06032 1 00 0079+85
		S 0070/0000	LENGTH(AH 2558 BK 3197)
			015 "DIA CIRC CONCR
		0060/2402	LEN=0040 INSTALLED UNKN
			018 "DIA CIR UNKNOWN
		0060/1968	LEN=0099 INSTALLED UNKN
WALNUT RD (T745)	0060/1938		
			018 "DIA CIRC CONCR
		0060/1822	LEN=0040 INSTALLED UNKN
		0060/0029	BMSEN 06/4028/0060/0000
	008152 FT	008152 FT	2 0 06032 1 00 0048+09
			TR.MILL CK.
			BMSBG 06/4028/0060/0000
		S 0060/0000	LENGTH(AH 3197 BK 3003)
WILLOW RD (T738)	0050/2894		
			018 "DIA CIRC CONCR
		0050/2428	LEN=0045 INSTALLED UNKN

DIR: B TOTAL LEN: 17.401 MI. DIST: 05-1 SR: 4028
LEFT MUN: TILDEN T RIGHT MUN: TILDEN T

			CHEESE LN
		0050/1174	(T695)
			018 "DIA CIRC METAL
		0050/0268	LEN=0050 INSTALLED UNKN
	005149 FT	005149 FT	2 0 06032 1 00 0018+10
		NC	HEX HW
		INTER-BK	ST MICHAEL'S RD
			(TWP)
HEX HW			MFC BEGIN = D
(SR4040 SEG 0300/3122)	0050/0000	5 0050/0000	LENGTH(AH 3003 BK 1788)
	005149 FT	005149 FT	
		7040/0000	LENGTH(AH 1788 BK 1618)
	005149 FT	005149 FT	
		7030/0000	LENGTH(AH 1618 BK 2697)
		INTER-AHD	ST MICHAEL'S RD
			(TWP)
			SALEM CHURCH RD
		0020/2697	(SR4023 SEG 0060/2807)
			FOX RD
		0020/2428	(T566)
			024 "DIA CIRC METAL
		0020/2063	LEN=0030 INSTALLED UNKN
			018 "DIA CIRC METAL
		0020/0955	LEN=0030 INSTALLED UNKN
S MILL RD			
(T716)	0020/0085		
2 0 06032 0 00 0024+82	002452 FT	002452 FT	015 "DIA CIRC METAL
LC TO T716 RD			LEN=0120 INSTALLED UNKN
(CONN)	0020/0000	5 0020/0000	LENGTH(AH 2697 BK 2452)
			018 "DIA CIRC METAL
		0010/1769	LEN=0035 INSTALLED UNKN
			015 "DIA CIRC METAL
		0010/0645	LEN=0030 INSTALLED UNKN
	000000 FT	000000 FT	2 0 06032 0 00 0000+00
			SHARTLESVILLE RD
			(SR4026 SEG 0060/0000)
		NC	ST MICHAEL'S RD
		INTER-BK	LESHERMILL RD
			(T716)
SHARTLESVILLE RD			MFC BEGIN = E
(SR4026 SEG 0060/0000)	0010/0000	5 0010/0000	LENGTH(AH 2452 BK 0000)

DIR: B TOTAL LEN: .000 MI. DIST: 05-1 SR: 4027
LEFT MUN: PERRY T RIGHT MUN: PERRY T

000000 FT		000000 FT
		7070/0000 LENGTH(AH 2287 BK 2610)
000000 FT		000000 FT
		7060/0000 LENGTH(AH 2610 BK 3305)
000000 FT		000000 FT
		7050/0000 LENGTH(AH 3305 BK 2526)
000000 FT		000000 FT
		7040/0000 LENGTH(AH 2526 BK 2507)
000000 FT		000000 FT
		7030/0000 LENGTH(AH 2507 BK 2495)
000000 FT		000000 FT
		7020/0000 LENGTH(AH 2495 BK 1525)
000000 FT		000000 FT
		7010/0000 LENGTH(AH 1525 BK 0000)

DIR: B TOTAL LEN: 7.579 MI. DIST: 05-1 SR: 4026
LEFT MUN: PERRY T RIGHT MUN: PERRY T

	040015 FT		040015 FT MOHRSVILLE RD
			0160/2547 (T753)
			PERRY
			0160/2492 CENTRE T
			0160/2489 BMSEN 06/4026/0160/2203
			2 0 06031 0 00 0026+00
			SCHUYLKILL RIVER
			0160/2203 BMSBG 06/4026/0160/2203
			0160/1601 (AAR 592491J)#TRKS 01
			RAILROAD RD
			0160/1451 (T574)
			018 "DIA CIRC CONCR
			0160/1407 LEN=0040 INSTALLED UNKN
			APPLE AL
			0160/0560 (PRDR)
CROWN MILL DR (TWP)	0160/0514		
			PEACH AL
			0160/0211 (TWP)
	037468 FT		037468 FT 2 0 06031 0 00 0026+00
			TINY RD
			(T683)
			0160/0000 LENGTH(AH 2547 BK 3477)
			PEAR RD
			0150/2740 (T732)
ADAM ST (BORO)	0150/2624		
			EASTER ST
			0150/2244 (T681)
UNKNOWN AL (BORO)	0150/1647		
			015 "DIA CIRC CONCR

DIR: B TOTAL LEN: 7.579 MI. DIST: 05-1 SR: 4026
LEFT MUN: CENTRE T RIGHT MUN: CENTRE T

		0150/0330	LEN=0040 INSTALLED UNKN
	033991 FT	033991 FT	2 0 06031 0 00 0060+39
		S 0150/0000	LENGTH(AH 3477 BK 2982)
			015 "DIA CIRC CONCR
		0140/2545	LEN=0035 INSTALLED UNKN
			015 "DIA CIRC CONCR
		0140/1648	LEN=0035 INSTALLED UNKN
			018 "DIA CIRC CONCR
		0140/0723	LEN=0035 INSTALLED UNKN
			015 "DIA CIRC CONCR
		0140/0018	LEN=0040 INSTALLED UNKN
2 0 06031 0 00 0091+34	031009 FT	031009 FT	
SHOEY RD			
(SR4025 SEG 0010/0000)	0140/0000	S 0140/0000	LENGTH(AH 2982 BK 3242)
		0130/2902	BMSEN 06/4026/0130/2894
			2 0 06031 0 00 0093+48
			TR.IRISH CK.
		0130/2894	BMSBG 06/4026/0130/2894
HORSESHOE DR			
(TWP)	0130/2542		
			015 "DIA CIRC METAL
		0130/2254	LEN=0035 INSTALLED UNKN
			CENTRE
		0130/2177	CENTERPORT B
			015 "DIA CIRC CONCR
		0130/1126	LEN=0035 INSTALLED UNKN
APPALOOSA LN			
(TWP)	0130/0854		
			015 "DIA CIRC CONCR
		0130/0257	LEN=0035 INSTALLED UNKN
			CENTERPORT RD
		0130/0114	(SR4021 SEG 0060/0935)
	027767 FT	027767 FT	2 0 06031 0 00 0122+37
			IRISH CREEK RD
			(SR4022 SEG 0140/0767)
		S 0130/0000	LENGTH(AH 3242 BK 1021)
CHESTNUT ST			
(BORO)	0120/0847		
			012 "DIA CIRC CONCR
		0120/0513	LEN=0099 INSTALLED UNKN
MAPLE ST			MAPLE AL
(BORO)	0120/0502	0120/0502	(BORO)
2 0 06031 0 00 0132+19	026746 FT	026746 FT	
WALNUT ST			

DIR: B TOTAL LEN: 7.579 MI. DIST: 05-1 SR: 4026
LEFT MUN: CENTERPORT B RIGHT MUN: CENTERPORT B

(BORO)			NC MAIN ST
BERNE RD			
(SR4023 SEG 0010/0000)	0120/0000	0120/0000	LENGTH(AH 1021 BK 2747)
			015 "DIA CIRC METAL
		0110/2742	LEN=0040 INSTALLED UNKN
			PLUM AL
		0110/2498	(BORO)
		0110/2372	BMSEN 06/4026/0110/2335
			2 0 06031 0 00 0136+38
			PLUM CREEK
			BMSBG 06/4026/0110/2335
			CENTERPORT
		0110/2335	CENTRE T
MANOR DR			
(T743)	0110/1617		
			015 "DIA CIRC METAL
		0110/1576	LEN=0040 INSTALLED UNKN
MANOR DR			
(T743)	0110/1207		
			018 "DIA CIRC CONCR
		0110/0990	LEN=0040 INSTALLED UNKN
			015 "DIA CIRC METAL
		0110/0385	LEN=0035 INSTALLED UNKN
	023999 FT	023999 FT	2 0 06031 0 00 0160+10
		0110/0000	LENGTH(AH 2747 BK 2273)
			015 "DIA CIRC METAL
		0100/1170	LEN=0035 INSTALLED UNKN
			015 "DIA CIRC METAL
		0100/1081	LEN=0050 INSTALLED UNKN
	021726 FT	021726 FT	2 0 06031 0 00 0187+17
			DRAKE RD
			(T734)
		0100/0000	LENGTH(AH 2273 BK 2750)
			015 "DIA CIRC METAL
		0090/2208	LEN=0035 INSTALLED UNKN
			015 "DIA CIRC METAL
		0090/1125	LEN=0035 INSTALLED UNKN
			TROLLEY RD
		0090/0627	(T726)
	018976 FT	018976 FT	2 0 06031 0 00 0210+12
		0090/0000	LENGTH(AH 2750 BK 3630)

DIR: B TOTAL LEN: 7.579 MI. DIST: 05-1 SR: 4026
LEFT MUN: CENTRE T RIGHT MUN: CENTRE T

		0080/1739	018 "DIA CIRC METAL LEN=0030 INSTALLED UNKN
		0080/1339	036 "DIA CIRC METAL LEN=0035 INSTALLED UNKN
		0080/0964	ROLLING GLEN DR (TWP)
	015346 FT	015346 FT	2 0 06031 0 00 0246+60 TILDEN RD (SR4015 SEG 0060/0000)
		0080/0000	LENGTH(AH 3630 BK 1328)
FOX RD (T566)	0070/0852		
		0070/0748	012 "DIA CIRC METAL LEN=0040 INSTALLED UNKN
	014018 FT	014018 FT	2 0 06031 0 00 0259+78 CENTRE TILDEN T
		0070/0000	LENGTH(AH 1328 BK 2660)
		0064/2082	024 "DIA CIRC METAL LEN=0040 INSTALLED UNKN
	011358 FT	011358 FT	2 0 06031 0 00 0286+50
		0064/0000	LENGTH(AH 2660 BK 1770)
		0060/1093	024 "DIA CIRC METAL LEN=0035 INSTALLED UNKN
		0060/0308	018 "DIA CIRC METAL LEN=0040 INSTALLED UNKN
2 0 06031 0 00 0307+19 ST MICHAELS RD (SR4028 SEG 0010/0000)	009588 FT 0060/0000	009588 FT	LESHERMILL RD (T716)
		0060/0000	LENGTH(AH 1770 BK 2897) TILDEN
		0050/2591	UPPER BERN T
		0050/1540	018 "DIA CIRC METAL LEN=0040 INSTALLED UNKN

DIR: B TOTAL LEN: 7.579 MI. DIST: 05-1 SR: 4026
LEFT MUN: UPPER BERN T RIGHT MUN: UPPER BERN T

			024 "DIA CIRC METAL
		0050/1427	LEN=0040 INSTALLED UNKN
			024 "DIA CIRC METAL
		0050/1259	LEN=0040 INSTALLED UNKN
			024 "DIA CIRC METAL
		0050/0654	LEN=0040 INSTALLED UNKN
			024 "DIA CIRC METAL
		0050/0162	LEN=0040 INSTALLED UNKN
2 0 06031 0 00 0333+20	006691 FT	006691 FT	
MILL HILL RD			
(T712)	0050/0000	0050/0000	LENGTH(AH 2897 BK 3255)
			015 "DIA CIRC METAL
		0040/3245	LEN=0040 INSTALLED UNKN
			015 "DIA CIRC METAL
		0040/2530	LEN=0040 INSTALLED UNKN
			024 "DIA CIRC METAL
		0040/2123	LEN=0040 INSTALLED UNKN
			NAFTZINGERTOWN RD
		0040/1675	(T712)
			024 "DIA CIRC METAL
		0040/0594	LEN=0040 INSTALLED UNKN
	003436 FT	003436 FT	2 0 06031 0 00 0365+61
		0040/0000	LENGTH(AH 3255 BK 3436)
			PEACOCK RD
		0030/1452	(T710)
			024 "DIA CIRC CONCR
		0030/0150	LEN=0040 INSTALLED UNKN
			FROM 4040/0240 SH
		0030/0073	(CONN)
	000000 FT	000000 FT	2 0 06031 0 00 0401+73
			NC SHARTLESVILLE RD
			OLD RTE 22
			(SR4040 SEG 0240/0152)
		0030/0000	LENGTH(AH 3436 BK 2419)
	000000 FT	000000 FT	
		7020/0000	LENGTH(AH 2419 BK 2828)
	000000 FT	000000 FT	
		7010/0000	LENGTH(AH 2828 BK 0000)

DIR: B TOTAL LEN: 2.690 MI. DIST: 05-1 SR: 4025
LEFT MUN: SHOEMAKERSVILLE B RIGHT MUN: SHOEMAKERSVILLE B

014202 FT

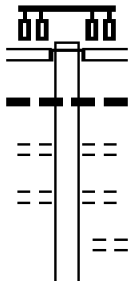

FRANKLIN ST

014202 FT
INTER-AHD MOSELEM SPRINGS RD
(SR0662 SEG 0490/2112)
SHOEMAKER AV
(SR0061 SEG 0290/1378)
(SR0061 SEG 0291/1396)

0060/1923

018 "DIA CIRC CONCR
0060/1723 LEN=0030 INSTALLED UNKN
CHESTNUT ST
0060/1320 (BORO)
REBER ST
0060/0884 (BORO)
PEACH ST
0060/0634 (BORO)

DIR: B TOTAL LEN: 2.690 MI. DIST: 05-1 SR: 4025
LEFT MUN: SHOEMAKERSVILLE B RIGHT MUN: SHOEMAKERSVILLE B

(BORO)	0060/0568		
			FRANKLIN ST
		0060/0368	(BORO)
PARK ST			
(BORO)	0060/0300		
			PARK ST
		0060/0239	(BORO)
2 0 06174 0 00 0123+12	012279 FT	012279 FT	
MAIN ST			
(BORO)			
NOBLE AV			NC NOBLE AV
(BORO)	0060/0000	0060/0000	LENGTH(AH 1923 BK 1764)
			018 "DIA CAST IRON
		0050/1754	LEN=0050 INSTALLED UNKN
UMBER LN			
(BORO)	0050/1377		
			018 "DIA CIRC CONCR
		0050/1090	LEN=0099 INSTALLED UNKN
			FOURTH ST
			(BORO)
			PENN AV
		0050/1077	(BORO)
		0050/1036	(AAR 530954J)#TRKS 01
			CANAL ST
		0050/0729	(BORO)
RIVER DR			
(BORO)	0050/0555		
FINK LN			
(BORO)	0050/0326		
			018 "DIA CIRC METAL
		0050/0034	LEN=0040 INSTALLED UNKN
			006"H 24"W CON BOX CUL
		0050/0027	LEN=0099 INSTALLED UNKN
	010515 FT	010515 FT	2 0 06174 0 00 0105+52
			NC MAIN ST
			MAIN ST
			(BORO)
		0050/0000	LENGTH(AH 1764 BK 3021)
APPLE LN			
(BORO)	0040/2872		
			018 "DIA CIRC METAL
		0040/2853	LEN=0038 INSTALLED UNKN
		0040/2714	BMSEN 06/4025/0040/2467
			SHOEMAKERSVILLE
		0040/2606	CENTRE T
			0 0 00000 0 00 0000+00
			SCHUYLKILL RIVER
		0040/2466	BMSBG 06/4025/0040/2467
			036 "DIA CIRC METAL

DIR: B TOTAL LEN: 2.690 MI. DIST: 05-1 SR: 4025
LEFT MUN: CENTRE T RIGHT MUN: CENTRE T

```
                                                 0040/1753 LEN=0035 INSTALLED UNKN
                                                 0040/1673 (AAR 592493X)#TRKS 01
                                                           018 "DIA CIRC CONCR
                                                 0040/1558 LEN=0035 INSTALLED UNKN
                                                           018 "DIA CIRC CONCR
                                                 0040/1230 LEN=0040 INSTALLED UNKN
                                                           018 "DIA CIRC CONCR
                                                 0040/0870 LEN=0040 INSTALLED UNKN
                                                           020 "DIA CIRC CONCR
                                                 0040/0422 LEN=0040 INSTALLED UNKN
                 007494 FT                       007494 FT 2 0 06174 0 00 0074+99
                                                      NC MILLER ST
                                               S 0040/0000 LENGTH(AH 3021 BK 2198)


                                                           018 "DIA CIRC CONCR
                                                 0030/0460 LEN=0055 INSTALLED UNKN
NORTH END RD
(T687)            0030/0343
                 005296 FT                       005296 FT 2 0 06174 0 00 0052+85
                                               S 0030/0000 LENGTH(AH 2198 BK 2717)



                 002579 FT                       002579 FT 2 0 06174 0 00 0025+12
                                                           012 "DIA CIRC CONCR
                                                           LEN=0039 INSTALLED UNKN
                                               S 0020/0000 LENGTH(AH 2717 BK 2579)

                                                           018 "DIA CIR PLASTIC
                                                 0010/1837 LEN=0035 INSTALLED 1998
                                                           018 "DIA CIRC METAL
                                                 0010/1357 LEN=0035 INSTALLED UNKN

                                                           018 "DIA CIRC METAL
                                                 0010/0700 LEN=0039 INSTALLED UNKN

                 000000 FT                       000000 FT 2 0 06174 0 00 0000+00
                                                      NC SHOEY RD
                                                           MAIN ST
                                                           (SR4026 SEG 0140/0000)
                                                           MFC BEGIN = D
                                               S 0010/0000 LENGTH(AH 2579 BK 0000)
```

DIR: B TOTAL LEN: 3.138 MI. DIST: 05-1 SR: 4024
LEFT MUN: CENTRE T RIGHT MUN: CENTRE T

TILDEN RD	016571 FT	016571 FT	TILDEN RD
(SR4015 SEG 0020/0000)	0070/2554	0070/2554	(SR4015 SEG 0020/0000)
			018 "DIA CIRC METAL
		0070/1993	LEN=0035 INSTALLED UNKN
			018 "DIA CIRC METAL
		0070/1780	LEN=0030 INSTALLED UNKN
2 0 06178 0 02 0139+17	014017 FT	014017 FT	
JUNGLE RD			
(T663)	0070/0000	0070/0000	LENGTH(AH 2554 BK 1635)
			018 "DIA CIRC METAL
		0060/1360	LEN=0030 INSTALLED UNKN
			018 "DIA CIRC METAL
		0060/0884	LEN=0029 INSTALLED UNKN
	012382 FT	012382 FT	2 0 06178 0 02 0123+12
			CENTRE
			PENN T
		0060/0000	LENGTH(AH 1635 BK 3226)
			018 "DIA CIRC METAL
		0050/2117	LEN=0035 INSTALLED UNKN
			024 "DIA CIRC METAL
		0050/1872	LEN=0050 INSTALLED UNKN
			018 "DIA CIRC METAL
		0050/1279	LEN=0030 INSTALLED 1998
			018 "DIA CIR PLASTIC
		0050/0803	LEN=0035 INSTALLED UNKN
	009156 FT	009156 FT	2 0 06178 0 02 0090+65
			FOCHT DR
			(T524)
		0050/0000	LENGTH(AH 3226 BK 3282)
			024 "DIA CIRC METAL
		0040/3116	LEN=0033 INSTALLED UNKN
			024 "DIA CIRC METAL
		0040/1909	LEN=0033 INSTALLED UNKN
			018 "DIA CIRC METAL

DIR: B TOTAL LEN: 3.138 MI. DIST: 05-1 SR: 4024
LEFT MUN: PENN T RIGHT MUN: PENN T

```
                                    0040/0970 LEN=0030 INSTALLED UNKN

                                              018 "DIA CIRC METAL
                                    0040/0020 LEN=0020 INSTALLED UNKN
005874 FT                           005874 FT 2 0 06178 0 02 0057+70
                                         NC N BOUNDARY RD
                                              MOLASSES HILL RD
                                              (T529)
                                  S 0040/0000 LENGTH(AH 3282 BK 3137)
                                              018 "DIA CIRC METAL
                                    0030/2812 LEN=0034 INSTALLED UNKN
                                              018 "DIA CIRC METAL
                                    0030/2403 LEN=0030 INSTALLED UNKN
                                              024 "DIA CIRC METAL
                                    0030/2330 LEN=0030 INSTALLED UNKN
                                              018 "DIA CIRC METAL
                                    0030/2147 LEN=0030 INSTALLED UNKN

                                              018 "DIA CIRC METAL
                                    0030/1318 LEN=0030 INSTALLED UNKN
                                              024 "DIA CIRC METAL
                                    0030/0740 LEN=0030 INSTALLED UNKN
002737 FT                           002737 FT 2 0 06178 0 02 0029+15
                                              TR.NORTHKILL
                                              STRUCTURE LENGTH 17 FT
                                              BMSID 06/4024/0030/0000
                                  S 0030/0000 LENGTH(AH 3137 BK 2737)
                                    0010/2250 BMSEN 06/4024/0010/2192
                                              PENN
                                    0010/2224 UPPER TULPEHOCKEN T
                                              0 0 00000 0 00 0000+00
                                              NORTHKILL CK
                                    0010/2192 BMSBG 06/4024/0010/2192

                                              018 "DIA CIRC METAL
                                    0010/1293 LEN=0044 INSTALLED UNKN
                                              018 "DIA CIRC METAL
                                    0010/1082 LEN=0040 INSTALLED UNKN

                                              018 "DIA CIRC CONCR
                                    0010/0045 LEN=0080 INSTALLED UNKN
000000 FT                           000000 FT 2 0 06178 0 00 0000+00
                                         NC BOUNDARY LINE RD
                                              SHARTLESVILLE RD
                                              (SR4011 SEG 0080/0000)
                                              MFC BEGIN = E
                                  S 0010/0000 LENGTH(AH 2737 BK 0000)
```

DIR: B TOTAL LEN: 3.198 MI. DIST: 05-1 SR: 4023
LEFT MUN: TILDEN T RIGHT MUN: TILDEN T

ST MICHAEL'S RD	016885 FT	016885 FT	ST MICHAEL'S RD
(SR4028 SEG 0020/2697)	0060/2807	0060/2807	(TWP)
			CREAMERY RD
		0060/2175	(T736)
			024 "DIA CIRC METAL
		0060/2174	LEN=0030 INSTALLED 1998
			018 "DIA CIR PLASTIC
		0060/0870	LEN=0035 INSTALLED UNKN
			018 "DIA CIR PLASTIC
		0060/0151	LEN=0030 INSTALLED UNKN
	014078 FT	014078 FT	2 0 06165 0 00 0050+45
			BACHMOLL RD

DIR: B TOTAL LEN: 3.198 MI. DIST: 05-1 SR: 4023
LEFT MUN: TILDEN T RIGHT MUN: TILDEN T

			(SR4042 SEG 0010/0000)
		0060/0000	LENGTH(AH 2807 BK 3106)
			024 "DIA CAST IRON
		0050/2728	LEN=0035 INSTALLED UNKN
			018 "DIA CIR PLASTIC
		0050/2108	LEN=0035 INSTALLED UNKN
			024 "DIA CIR PLASTIC
		0050/1711	LEN=0030 INSTALLED UNKN
			018 "DIA CIR PLASTIC
		0050/1053	LEN=0035 INSTALLED UNKN
			024 "DIA CIR PLASTIC
		0050/0554	LEN=0025 INSTALLED UNKN
			018 "DIA CIR PLASTIC
2 0 06165 0 00 0022+13 010972 FT		0050/0050	LEN=0035 INSTALLED UNKN
DOGWOOD RD		010972 FT	
(T693) 0050/0000		0050/0000	LENGTH(AH 3106 BK 1858)
			018 "DIA CIR PLASTIC
		0040/1390	LEN=0035 INSTALLED UNKN
			018 "DIA CIR PLASTIC
		0040/0879	LEN=0035 INSTALLED UNKN
			018 "DIA CIR PLASTIC
		0040/0600	LEN=0035 INSTALLED UNKN
			TILDEN
		0040/0503	CENTRE T
			018 "DIA CIR PLASTIC
		0040/0120	LEN=0035 INSTALLED UNKN
			POSSUM RD
		0040/0110	(T663)
			018 "DIA CIR PLASTIC
		0040/0056	LEN=0030 INSTALLED UNKN
009114 FT		009114 FT	2 0 06165 0 00 0000+00
			BERNE RD
			(SR4015 SEG 0080/0350)
		NC SA	LEM CHURCH RD
		INTER-BK	BERNE RD
			(SR4015 SEG 0080/0350)
		0040/0000	LTH AH 001858 BK 000100
009114 FT		009114 FT	
		7034/0000	LTH AH 000100 BK 002859
TILDEN RD		INTER-AHD	BERNE RD
(SR4015 SEG 0080/0000) 0030/2859		0030/2859	(SR4015 SEG 0080/0000)
			030 "DIA CIR PLASTIC
		0030/2768	LEN=0030 INSTALLED UNKN
			024 "DIA CIR PLASTIC
		0030/2570	LEN=0035 INSTALLED UNKN
			018 "DIA CIR PLASTIC
		0030/2042	LEN=0040 INSTALLED UNKN

DIR: B TOTAL LEN: 3.198 MI. DIST: 05-1 SR: 4023
LEFT MUN: CENTRE T RIGHT MUN: CENTRE T

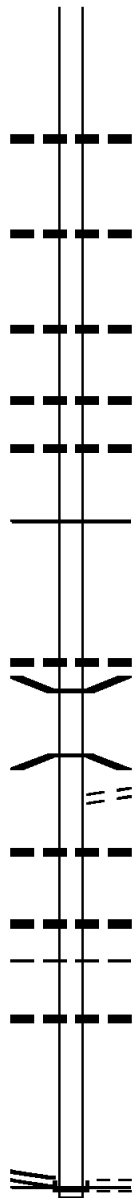

		018 "DIA CIR PLASTIC
	0030/0451	LEN=0030 INSTALLED UNKN
006255 FT	006255 FT	2 0 06164 0 01 0061+60
	S 0030/0000	LENGTH(AH 2859 BK 2628)
		018 "DIA CIR PLASTIC
	0020/2555	LEN=0030 INSTALLED UNKN
		018 "DIA CIR PLASTIC
	0020/1461	LEN=0035 INSTALLED UNKN
		018 "DIA CIR PLASTIC
	0020/0651	LEN=0030 INSTALLED UNKN
		018 "DIA CIRC METAL
	0020/0275	LEN=0035 INSTALLED UNKN
003627 FT	003627 FT	2 0 06164 0 01 0035+32
		MFC BEGIN = E
	S 0020/0000	LENGTH(AH 2628 BK 3627)
		018 "DIA CIR PLASTIC
	0010/1997	LEN=0050 INSTALLED UNKN
	0010/1798	BMSEN 06/4023/0010/1787
		2 0 06164 0 01 0016+93
		TRIB.PLUM CK
	0010/1787	BMSBG 06/4023/0010/1787
		NORTH END RD
	0010/1607	(T687)
		018 "DIA CIRC METAL
	0010/1380	LEN=0050 INSTALLED UNKN
		024 "DIA CIRC METAL
	0010/0700	LEN=0060 INSTALLED UNKN
		CENTRE
	0010/0620	CENTERPORT B
		018 "DIA CIRC METAL
	0010/0023	LEN=0050 INSTALLED UNKN
		NC BERNE RD
		WALNUT ST
		(BORO)
	INTER-BK	MAIN ST
2 0 06164 0 00 0000+00 000000 FT	000000 FT	(SR4026 SEG 0120/0000)
SHARTLESVILLE RD		MFC BEGIN = D
(SR4026 SEG 0120/0000) 0010/0000	S 0010/0000	LENGTH(AH 3627 BK 0000)

DIR: B TOTAL LEN: 3.916 MI. DIST: 05-1 SR: 4022
LEFT MUN: CENTERPORT B RIGHT MUN: CENTERPORT B

	020676 FT		020676 FT MAIN ST
			0140/0767 (SR4026 SEG 0130/0000)
PLUM AL (BORO)	0140/0561		
			024 "DIA CIRC CONCR
			0140/0538 LEN=0030 INSTALLED UNKN
			0140/0455 BMSEN 06/4022/0140/0420
			2 0 06019 0 01 0354+38
			PLUM CREEK
			0140/0420 BMSBG 06/4022/0140/0420
			020 "DIA CIR UNKNOWN
			0140/0140 LEN=0030 INSTALLED UNKN
	019909 FT		019909 FT 2 0 06019 0 01 0349+75
			INTER-BK IRISH CREEK RD
			(T747)
			S 0140/0000 LENGTH(AH 0767 BK 2531)
	019909 FT		019909 FT
			7140/0000 LENGTH(AH 2531 BK 1688)
	019909 FT		019909 FT
			7130/0000 LENGTH(AH 1688 BK 2140)
	019909 FT		019909 FT
			7120/0000 LENGTH(AH 2140 BK 2147)
	019909 FT		019909 FT
			7110/0000 LENGTH(AH 2147 BK 3568)
	019909 FT		019909 FT
			7100/0000 LENGTH(AH 3568 BK 2834)
	019909 FT		019909 FT
			7090/0000 LENGTH(AH 2834 BK 2767)
			INTER-AHD IRISH CREEK RD
TILDEN RD (SR4015 SEG 0010/0000)	0080/2767		(T747)
			0080/2767 CENTRE T
			018 "DIA CIRC METAL
			0080/2615 LEN=0035 INSTALLED UNKN
			018 "DIA CIRC METAL
			0080/2207 LEN=0035 INSTALLED UNKN
			020 "DIA CIRC METAL
			0080/1516 LEN=0035 INSTALLED UNKN
HOOK RD (T712)	0080/1045		
			020 "DIA CIRC METAL
			0080/1017 LEN=0035 INSTALLED UNKN
			018 "DIA CIRC METAL
			0080/0062 LEN=0035 INSTALLED UNKN
	017142 FT		017142 FT 2 0 06019 0 00 0171+63
			CENTRE
			PENN T
			S 0080/0000 LENGTH(AH 2767 BK 2971)

DIR: B TOTAL LEN: 3.916 MI. DIST: 05-1 SR: 4022
LEFT MUN: PENN T RIGHT MUN: PENN T

			024 "DIA CIRC METAL
		0070/2570	LEN=0035 INSTALLED UNKN
			018 "DIA CIRC METAL
		0070/1978	LEN=0035 INSTALLED UNKN
			048 "DIA CIRC METAL
		0070/1394	LEN=0035 INSTALLED UNKN
			020 "DIA CIRC METAL
		0070/0290	LEN=0030 INSTALLED UNKN
2 0 06019 0 00 0141+61	014171 FT	014171 FT	
FOCHT DR			
(T524)	0070/0000	0070/0000	LENGTH(AH 2971 BK 1876)
			018 "DIA CIRC METAL
		0060/1871	LEN=0038 INSTALLED UNKN
			024 "DIA CIRC METAL
		0060/1417	LEN=0030 INSTALLED UNKN
			018 "DIA CIRC METAL
		0060/1141	LEN=0032 INSTALLED UNKN
			018 "DIA CIRC METAL
		0060/0700	LEN=0033 INSTALLED UNKN
	012295 FT	012295 FT	2 0 06019 0 00 0123+01
		0060/0000	LENGTH(AH 1876 BK 2020)
			018 "DIA CIRC METAL
		0050/1857	LEN=0035 INSTALLED UNKN
			036"H 36"W **UNKNOWN**
		0050/1364	LEN=0030 INSTALLED UNKN
			SCULL HILL LOOP RD
		0050/1202	(T669)
			020 "DIA CIRC CONCR
		0050/1175	LEN=0070 INSTALLED UNKN
			020 "DIA CIRC METAL
		0050/0540	LEN=0040 INSTALLED UNKN
MOLASSES HILL RD			
(T529)	0050/0351		
			030 "DIA CIRC METAL
		0050/0150	LEN=0033 INSTALLED UNKN
	010275 FT	010275 FT	2 0 06019 0 00 0103+00
			MOLASSES HILL RD
			(T529)
		0050/0000	LENGTH(AH 2020 BK 2916)
			024 "DIA CIRC METAL
		0040/2658	LEN=0045 INSTALLED UNKN
			020 "DIA CIRC METAL
		0040/2330	LEN=0045 INSTALLED UNKN
			018 "DIA CIR PLASTIC

DIR: B TOTAL LEN: 3.916 MI. DIST: 05-1 SR: 4022
LEFT MUN: PENN T RIGHT MUN: PENN T

			0040/1217 LEN=0030 INSTALLED UNKN
			018 "DIA CIRC METAL
			0040/0491 LEN=0030 INSTALLED UNKN
2 0 06019 0 00 0075+91	007359 FT		007359 FT
PADDOCK DR			
(T725)	0040/0000	==	5 0040/0000 LENGTH(AH 2916 BK 2731)
			018 "DIA CIRC METAL
			0030/2218 LEN=0030 INSTALLED UNKN
			018 "DIA CIRC METAL
			0030/1461 LEN=0030 INSTALLED UNKN
			048 "DIA CIRC CONCR
			0030/0776 LEN=0045 INSTALLED UNKN
			022 "DIA CIRC CONCR
			0030/0631 LEN=0085 INSTALLED UNKN
			022 "DIA CIRC METAL
			0030/0306 LEN=0030 INSTALLED UNKN
2 0 06019 0 00 0050+23	004628 FT		004628 FT
NORTHKILL ROD GUN CLUB			
(PRDR)	0030/0000	==	5 0030/0000 LENGTH(AH 2731 BK 1938)
			036 "DIA CIRC METAL
			0020/1920 LEN=0031 INSTALLED UNKN
			036 "DIA CIRC CONCR
			0020/1500 LEN=0030 INSTALLED 1997
			0020/0013 BMSEN 06/4022/0020/0000
	002690 FT		002690 FT 2 0 06019 0 00 0027+00
			TR.NORTHKILL
			BMSBG 06/4022/0020/0000
			5 0020/0000 LENGTH(AH 1938 BK 2690)
			020 "DIA CIRC METAL
			0010/2287 LEN=0040 INSTALLED UNKN
			020 "DIA CIRC CONCR
			0010/0038 LEN=0040 INSTALLED UNKN
	000000 FT		000000 FT 2 0 06019 0 00 0000+00
			NC IRISH CREEK RD
			SHARTLESVILLE RD
			(SR4011 SEG 0020/1799)
			MFC BEGIN = D
			5 0010/0000 LENGTH(AH 2690 BK 0000)

DIR: B TOTAL LEN: .177 MI. DIST: 05-1 SR: 4021
LEFT MUN: CENTERPORT B RIGHT MUN: CENTERPORT B

MAIN ST	000935 FT	000935 FT	MAIN ST
(SR4026 SEG 0130/0114)	0060/0935	0060/0935	(SR4026 SEG 0130/0114)
		0060/0150	BMSEN 06/4021/0060/0037
			0 0 00000 0 00 0000+00
			IRISH CK.
		0060/0037	BMSBG 06/4021/0060/0037
	000000 FT	000000 FT	2 0 06163 0 00 0129+78
			NC CENTERPORT RD
		REF-BK	CENTERPORT RD
			(TWP)
			MFC BEGIN = E
		0060/0000	LENGTH(AH 0935 BK 2017)
	000000 FT	000000 FT	
		7060/0000	LENGTH(AH 2017 BK 1519)
	000000 FT	000000 FT	
		7050/0000	LENGTH(AH 1519 BK 2365)
	000000 FT	000000 FT	
		7040/0000	LENGTH(AH 2365 BK 2559)
	000000 FT	000000 FT	
		7030/0000	LENGTH(AH 2559 BK 1997)
	000000 FT	000000 FT	
		7020/0000	LENGTH(AH 1997 BK 2470)
	000000 FT	000000 FT	
		7010/0000	LENGTH(AH 2470 BK 0000)

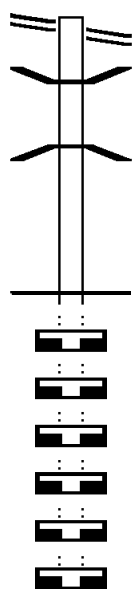

DIR: B TOTAL LEN: .506 MI. DIST: 05-1 SR: 4020
LEFT MUN: CENTRE T RIGHT MUN: CENTRE T

```
002673 FT                    002673 FT
                             7104/0000 LENGTH(AH 0119 BK 0059)
                                       BMSEN 06/4020/0100/0000
                           * REF-AHD   PLUM RD
                             0100/0059 (T729)
002614 FT                    002614 FT 2 0 06037 0 01 0271+62
                                NC PLUM RD
                           * REF-BK    PLUM RD
                                       (T729)
                                       PLUM CREEK
                                       BMSBG 06/4020/0100/0000
                                       MFC BEGIN = D
                           S 0100/0000 LENGTH(AH 0059 BK 2020)
002614 FT                    002614 FT
```

DIR: B TOTAL LEN: .506 MI. DIST: 05-1 SR: 4020
LEFT MUN: BERNVILLE BOROUGH B RIGHT MUN: BERNVILLE BOROUGH B

		7100/0000 LENGTH(AH 2020 BK 2544)
	002614 FT	002614 FT
		7090/0000 LENGTH(AH 2544 BK 2105)
	002614 FT	002614 FT
		7082/0000 LENGTH(AH 2105 BK 1629)
	002614 FT	002614 FT
		7080/0000 LENGTH(AH 1629 BK 2443)
	002614 FT	002614 FT
		7070/0000 LENGTH(AH 2443 BK 3840)
	002614 FT	002614 FT
		7060/0000 LENGTH(AH 3840 BK 2983)
	002614 FT	002614 FT
		7050/0000 LENGTH(AH 2983 BK 2811)
	002614 FT	002614 FT
		7040/0000 LENGTH(AH 2811 BK 1656)
	002614 FT	002614 FT
		7030/0000 LENGTH(AH 1656 BK 2323)
	002614 FT	002614 FT
		7022/0000 LENGTH(AH 2323 BK 0982)
		REF-AHD GARFIELD RD
		(T721)
		0020/0982 BERNVILLE BOROUGH B
		014 "DIA CIRC CONCR
		0020/0212 LEN=0032 INSTALLED UNKN
	001632 FT	001632 FT 2 0 06037 0 00 0016+26
		BYERLE RD
		(BORO)
		NC GARFIELD RD
		0020/0000 LENGTH(AH 0982 BK 1632)
		GARFIELD RD
		0010/1367 (BORO)
		018"H 18"W **UNKNOWN**
		0010/1175 LEN=0030 INSTALLED UNKN
		FRONT ST
		0010/1043 (BORO)
SECOND ST (BORO)		
MAIN ST (BORO)	0010/0477	NC MAIN ST
		FOX ST
		0010/0182 (BORO)
	000000 FT	000000 FT 2 0 06037 0 00 0000+00
		NC SECOND ST
		BERNVILLE RD
		(SR0183 SEG 0250/2086)
		INTER-BK SECOND ST
		(BORO)
		MFC BEGIN = E
		0010/0000 LENGTH(AH 1632 BK 0000)

DIR: B TOTAL LEN: 3.280 MI. DIST: 05-1 SR: 4019
LEFT MUN: CENTRE T RIGHT MUN: CENTRE T

017316 FT

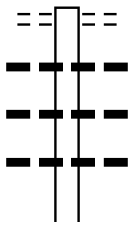

017316 FT IRISH CREEK RD
0060/3247 (TWP)
018 "DIA CIRC METAL
0060/2981 LEN=0030 INSTALLED UNKN
018 "DIA CIR PLASTIC
0060/2762 LEN=0035 INSTALLED UNKN
018 "DIA CIRC CONCR
0060/2685 LEN=0040 INSTALLED UNKN

040"H 00"W MULT CONCR

DIR: B TOTAL LEN: 3.280 MI. DIST: 05-1 SR: 4019
LEFT MUN: CENTRE T RIGHT MUN: CENTRE T

```
                                                  0060/1933 LEN=0030 INSTALLED UNKN
                                                            018 "DIA CIRC METAL
                                                  0060/1099 LEN=0030 INSTALLED UNKN
                                                            018 "DIA CIRC METAL
                                                  0060/0845 LEN=0040 INSTALLED UNKN
                                                            (APRA) E & S ASSOCIATES
                                                            PRIVATE DR
                                                  0060/0612 (PRDR)
                                                            022 "DIA CIRC METAL
                                                  0060/0180 LEN=0035 INSTALLED UNKN
                        014069 FT                 014069 FT 2 0 06045 0 00 0140+95
                                                S 0060/0000 LENGTH(AH 3247 BK 2932)
                                                            024 "DIA CIRC METAL
                                                  0050/2595 LEN=0030 INSTALLED UNKN
                                                            018 "DIA CIRC METAL
                                                  0050/1975 LEN=0040 INSTALLED UNKN
HICKORY RD
(T722)                  0050/1926
                                                            048 "DIA CIRC METAL
                                                  0050/1771 LEN=0048 INSTALLED UNKN
                                                            018 "DIA CIRC METAL
                                                  0050/1177 LEN=0030 INSTALLED UNKN
                                                            018 "DIA CIRC METAL
                                                  0050/0699 LEN=0030 INSTALLED UNKN
PONY RD
(T566)                  0050/0337
2 0 06045 0 00 0111+17 011137 FT                  011137 FT
PONY RD
(T566)                  0050/0000               S 0050/0000 LENGTH(AH 2932 BK 3435)
                                                            018 "DIA CIRC METAL
                                                  0040/3349 LEN=0044 INSTALLED UNKN
                                                            018 "DIA CIRC METAL
                                                  0040/3122 LEN=0030 INSTALLED UNKN


                                                            TOWER RD
                                                  0040/1503 (T726)
                                                            020 "DIA CIRC METAL
                                                  0040/0945 LEN=0030 INSTALLED UNKN
                                                            018 "DIA CIRC METAL
                                                  0040/0298 LEN=0030 INSTALLED UNKN
2 0 06045 0 00 0076+92 007702 FT                  007702 FT
PINE RD
(T669)                  0040/0000               S 0040/0000 LENGTH(AH 3435 BK 3308)
                                                            018 "DIA CIRC METAL
```

DIR: B TOTAL LEN: 3.280 MI. DIST: 05-1 SR: 4019
LEFT MUN: CENTRE T RIGHT MUN: CENTRE T

```
                                                 0030/3290 LEN=0035 INSTALLED UNKN
                                                           LYNN DR
                                              ==  0030/3060 (TWP )
                                                           030 "DIA CIRC METAL
                                                 0030/2835 LEN=0045 INSTALLED UNKN
                                                           024 "DIA CIRC METAL
                                                 0030/2412 LEN=0044 INSTALLED UNKN
                                                           018 "DIA CIRC METAL
                                                 0030/1925 LEN=0035 INSTALLED UNKN
                                                           036 "DIA CIRC METAL
                                                 0030/1625 LEN=0035 INSTALLED UNKN
                                                           018 "DIA CIRC METAL
                                                 0030/1424 LEN=0035 INSTALLED UNKN


                                                           018 "DIA CIRC METAL
                                                 0030/0252 LEN=0035 INSTALLED UNKN
                  004394 FT                      004394 FT 2 0 06045 0 00 0043+80
                                                           INDIAN TRAIL RD
                                                           (T728)
                                              ==  S 0030/0000 LENGTH(AH 3308 BK 1895)
                                                           024 "DIA CIRC METAL
                                                 0020/1860 LEN=0040 INSTALLED UNKN
                                                           018 "DIA CIRC METAL
                                                 0020/1460 LEN=0040 INSTALLED UNKN
                                                           018 "DIA CIRC METAL
                                                 0020/1023 LEN=0040 INSTALLED UNKN
                                                           020 "DIA CIRC METAL
                                                 0020/0489 LEN=0035 INSTALLED UNKN
                                                           024 "DIA CIRC METAL
                                                 0020/0411 LEN=0040 INSTALLED UNKN
                  002499 FT                      002499 FT 2 0 06045 0 00 0024+86
                                                 S 0020/0000 LENGTH(AH 1895 BK 2499)

                                                           018 "DIA CIRC METAL
                                                 0010/1735 LEN=0035 INSTALLED UNKN
                                                           018 "DIA CIRC METAL
                                                 0010/1184 LEN=0035 INSTALLED UNKN
                                                           018 "DIA CIRC METAL
                                                 0010/1026 LEN=0035 INSTALLED UNKN
                                                           018 "DIA CIRC METAL
                                                 0010/0753 LEN=0035 INSTALLED UNKN
                                                           064"H 43"W METAL ARCH
                                                 0010/0243 LEN=0050 INSTALLED 1999
                  000000 FT                      000000 FT 2 0 06045 0 00 0000+00
                                                       NC BELLEMANS CHURCH RD
                                                           BELLEMANS CHURCH RD
                                                           (SR4017 SEG 0110/0000)
GARFIELD RD                                                MFC BEGIN = E
(SR4017 SEG 0110/0000)  0010/0000             S 0010/0000 LENGTH(AH 2499 BK 0000)
```

DIR: B TOTAL LEN: 2.336 MI. DIST: 05-1 SR: 4018
LEFT MUN: UPPER TULPEHOCKEN T RIGHT MUN: UPPER TULPEHOCKEN T

012335 FT

012335 FT
INTER-AHD OLD RTE 22
(SR4040 SEG 0130/0000)
BERNVILLE RD
(SR0183 SEG 0370/0000)

DIR: B TOTAL LEN: 2.336 MI. DIST: 05-1 SR: 4018

LEFT MUN: UPPER TULPEHOCKEN T		RIGHT MUN: UPPER TULPEHOCKEN T
		0100/2751
		018 "DIA CIRC CONCR
		0100/2203 LEN=0035 INSTALLED UNKN
		TALBERT RD
		0100/2158 (BORO)
		EAST AV
		0100/2030 (BORO)
		UNKNOWN AL
		0100/1922 (BORO)
DIETRICH AV (BORO)	0100/1613	
		UNKNOWN AL
		0100/1456 (BORO)
UNKNOWN AL (BORO)	0100/1258	WALNUT ST
		0100/1258 (BORO)
		UNKNOWN AL
		0100/1022 (BORO)
UNKNOWN ST (BORO)	0100/0971	
		015 "DIA CIRC CONCR
		0100/0657 LEN=0035 INSTALLED UNKN
		015 "DIA CIRC CONCR
		0100/0513 LEN=0035 INSTALLED UNKN
		GOODMAN ST
		0100/0510 (BORO)
		015 "DIA CIRC CONCR
		0100/0470 LEN=0035 INSTALLED UNKN
		HIESTER ST
		0100/0071 (TWP)
	009584 FT	009584 FT 2 0 06009 0 00 0225+03
		NC MAIN ST
OLD 22 (T721)	0100/0000	S 0100/0000 LENGTH(AH 2751 BK 0604)
		WASHINGTON AV
		0094/0353 (TWP)
		018 "DIA CIRC CONCR
		0094/0297 LEN=0030 INSTALLED UNKN
	008980 FT	008980 FT 2 0 06009 0 00 0218+99
		* REF-BK EAST REHRERSBURG RD
		(TWP)
		S 0094/0000 LENGTH(AH 0604 BK 0947)
	008980 FT	008980 FT
		7090/0000 LENGTH(AH 0947 BK 2315)
	008980 FT	008980 FT
		7080/0000 LENGTH(AH 2315 BK 3512)
	008980 FT	008980 FT
		7070/0000 LENGTH(AH 3512 BK 3554)
	008980 FT	008980 FT
		7060/0000 LENGTH(AH 3554 BK 0780)
	008980 FT	008980 FT
		7054/0000 LENGTH(AH 0780 BK 1469)

DIR: B TOTAL LEN: 2.336 MI. DIST: 05-1 SR: 4018
LEFT MUN: TULPEHOCKEN T RIGHT MUN: TULPEHOCKEN T

			REF-AHD EAST REHRERSBURG RD (TWP)
			NC EAST REHRERSBURG RD
			0050/1469 TULPEHOCKEN T
	007511 FT		007511 FT 2 0 06009 0 00 0091+97
			0050/0000 LENGTH(AH 1469 BK 2761)
			015 "DIA CIRC CONCR
			0040/2177 LEN=0035 INSTALLED UNKN
			015 "DIA CIRC CONCR
			0040/0692 LEN=0035 INSTALLED UNKN
	004750 FT		004750 FT 2 0 06009 0 00 0064+71
			FOUR POINT RD
			(SR0419 SEG 0182/0000)
			0040/0000 LENGTH(AH 2761 BK 1718)
			018 "DIA CAST IRON
			0030/1451 LEN=0035 INSTALLED UNKN
1 0 00310 0 04 1191+99	003032 FT		003032 FT
S MIDWAY RD			
(T688)	0030/0000		0030/0000 LENGTH(AH 1718 BK 2448)
			015 "DIA CAST IRON
			0020/2204 LEN=0035 INSTALLED UNKN
			020"H 60"W CONC STRUCT
			0020/1403 LEN=0045 INSTALLED UNKN
	000584 FT		000584 FT 1 0 00310 0 04 1167+38
CHESTNUT ST			NC STRAUSSTOWN RD
(T629)	0020/0000		0020/0000 LENGTH(AH 2448 BK 0584)
			CHURCH ST
			0010/0310 (TWP)
	000000 FT		000000 FT 1 0 00310 0 04 1161+82
			NC MARIA ST
			GODFREY ST
			(SR4008 SEG 0050/0000)
			INTER-BK TEEN CHALLENGE RD
			(T492)
			MFC BEGIN = D
			0010/0000 LENGTH(AH 0584 BK 0000)

DIR: B TOTAL LEN: 6.511 MI. DIST: 05-1 SR: 4017
LEFT MUN: ONTELAUNEE T RIGHT MUN: ONTELAUNEE T

	034377 FT		034377 FT	
			INTER-AHD	BELLEMANS CHURCH RD
				(TWP)
				POTTSVILLE PK
				(SR0061 SEG 0220/0000)
				(SR0061 SEG 0221/0000)
			0130/1196	
			0130/1079	(AAR 530949M)#TRKS 01
			0130/0684	BMSEN 06/4017/0130/0343
				ONTELAUNEE
			0130/0514	CENTRE T
				0 0 00000 0 00 0000+00
				SCHUYLKILL R
			0130/0343	BMSBG 06/4017/0130/0343
			0130/0076	BMSEN 06/4017/0130/0000
	033181 FT		033181 FT	2 0 06036 0 01 0335+61
				IRISH CREEK
				BMSBG 06/4017/0130/0000
			S 0130/0000	LENGTH(AH 1196 BK 3221)
			0120/2992	(AAR 592490C)#TRKS 01
				SCHUYKILL HILL RD
		==	0120/2815	(T574)
				014 "DIA CIR PLASTIC
			0120/2814	LEN=0040 INSTALLED UNKN
RAILROAD RD				
(T572)	0120/2628	==		
				014 "DIA CAST IRON
			0120/2618	LEN=0040 INSTALLED UNKN
				BOSSLER RD
		==	0120/1540	(T730)
				048 "DIA CIRC METAL
			0120/1480	LEN=0045 INSTALLED UNKN
ASHLAND ST				
(TWP)	0120/1160	==		
				015 "DIA CIRC METAL
			0120/1150	LEN=0028 INSTALLED UNKN
				018 "DIA CIR PLASTIC
			0120/0131	LEN=0040 INSTALLED 1998
2 0 06036 0 01 0302+70	029960 FT		029960 FT	
GIN MILL RD				
(T730)	0120/0000	==	S 0120/0000	LENGTH(AH 3221 BK 3767)
				017 "DIA CIRC METAL
			0110/3288	LEN=0030 INSTALLED UNKN
				017 "DIA CIRC METAL
			0110/2541	LEN=0030 INSTALLED UNKN

DIR: B TOTAL LEN: 6.511 MI. DIST: 05-1 SR: 4017
LEFT MUN: CENTRE T RIGHT MUN: CENTRE T

			018 "DIA CIRC METAL
		0110/1829	LEN=0030 INSTALLED UNKN
			017 "DIA CIRC METAL
		0110/1414	LEN=0030 INSTALLED UNKN
			024 "DIA CIRC METAL
		0110/0994	LEN=0030 INSTALLED UNKN
CENTERPORT RD (T746)	0110/0942		
			SNADER LN
		0110/0517	(PRDR)
			017 "DIA CIRC METAL
		0110/0317	LEN=0030 INSTALLED UNKN
	026193 FT	026193 FT	2 0 06036 0 01 0264+85
BELLEMAN'S CHURCH RD			NC BELLEMANS CHURCH RD
(SR4019 SEG 0010/0000)	0110/0000	S 0110/0000	LENGTH(AH 3767 BK 2808)
			024 "DIA CIRC METAL
		0100/2721	LEN=0050 INSTALLED UNKN
			029 "DIA CIRC METAL
		0100/2218	LEN=0042 INSTALLED UNKN
			030 "DIA CIR PLASTIC
		0100/1830	LEN=0040 INSTALLED UNKN
			DATA RD
		0100/1783	(T529)
			CENTER RD
		0100/1275	(T557)
		0100/1214	BMSEN 06/4017/0100/1197
			0 0 00000 0 00 0000+00
			TR.IRISH CK.
		0100/1197	BMSBG 06/4017/0100/1197
			017 "DIA CIRC METAL
		0100/0763	LEN=0035 INSTALLED UNKN
			018 "DIA CIRC METAL
		0100/0384	LEN=0040 INSTALLED UNKN
			018 "DIA CIRC METAL
		0100/0158	LEN=0040 INSTALLED UNKN
	023385 FT	023385 FT	2 0 06036 0 01 0236+46
			BOAR RD
			(T530)
		S 0100/0000	LENGTH(AH 2808 BK 2078)
			024"H 24"W **UNKNOWN**
		0094/1700	LEN=0035 INSTALLED UNKN
			024 "DIA CIRC METAL
		0094/1400	LEN=0030 INSTALLED UNKN
			024 "DIA CIRC METAL
		0094/1045	LEN=0030 INSTALLED UNKN
			017 "DIA CIRC METAL
		0094/0835	LEN=0030 INSTALLED UNKN
			024 "DIA CIRC METAL
		0094/0715	LEN=0033 INSTALLED UNKN

DIR: B TOTAL LEN: 6.511 MI. DIST: 05-1 SR: 4017
LEFT MUN: CENTRE T RIGHT MUN: CENTRE T

	021307 FT		021307 FT 2 0 06036 0 01 0214+91
			S 0094/0000 LENGTH(AH 2078 BK 2716)
			018 "DIA CIRC METAL
			0090/2685 LEN=0033 INSTALLED UNKN
			018 "DIA CIRC METAL
			0090/2300 LEN=0035 INSTALLED 2001
			024 "DIA CIRC METAL
			0090/1800 LEN=0030 INSTALLED UNKN
			036 "DIA CIRC METAL
			0090/1085 LEN=0065 INSTALLED UNKN
SHANNALEIGH DR (TWP)	0090/1047		
			016 "DIA CIRC METAL
			0090/0534 LEN=0034 INSTALLED UNKN
			021"H 15"W METAL ARCH
			0090/0085 LEN=0050 INSTALLED 2000
2 0 06036 0 01 0188+06	018591 FT		018591 FT
QUARRY RD (T568)	0090/0000		S 0090/0000 LENGTH(AH 2716 BK 1284)
			024 "DIA CIRC METAL
			0080/1272 LEN=0030 INSTALLED UNKN
			018 "DIA CIR PLASTIC
			0080/0157 LEN=0030 INSTALLED UNKN
	017307 FT		017307 FT 2 0 06036 0 01 0174+22
			BOAR RD
			(T530)
			PARK RD
			(T566)
			S 0080/0000 LENGTH(AH 1284 BK 3350)
			027 "DIA CIRC METAL
			0070/3304 LEN=0040 INSTALLED UNKN
			024 "DIA CIRC METAL
			0070/2723 LEN=0035 INSTALLED UNKN
			018 "DIA CIRC METAL
			0070/1628 LEN=0035 INSTALLED UNKN
			020 "DIA CIRC METAL
			0070/1315 LEN=0040 INSTALLED UNKN
			013 "DIA CIRC METAL
			0070/0988 LEN=0035 INSTALLED UNKN
			024 "DIA CIRC METAL
			0070/0694 LEN=0035 INSTALLED UNKN
			018 "DIA CIRC METAL
			0070/0393 LEN=0036 INSTALLED UNKN
			018 "DIA CIRC METAL

DIR: B TOTAL LEN: 6.511 MI. DIST: 05-1 SR: 4017
LEFT MUN: CENTRE T RIGHT MUN: CENTRE T

		0070/0040	LEN=0035 INSTALLED UNKN
2 0 06036 0 01 0140+30 013957 FT		013957 FT	
PONY RD			
(T724)	0070/0000	0070/0000	LENGTH(AH 3350 BK 1679)
			017 "DIA CIRC METAL
		0060/1490	LEN=0036 INSTALLED UNKN
			024 "DIA CIRC METAL
		0060/0856	LEN=0035 INSTALLED UNKN
			020 "DIA CIRC METAL
		0060/0536	LEN=0035 INSTALLED UNKN
2 0 06036 0 01 0123+40 012278 FT		012278 FT	
SCHOOL RD			
(T722)	0060/0000	0060/0000	LENGTH(AH 1679 BK 3147)
			036 "DIA CIRC METAL
		0050/3060	LEN=0035 INSTALLED 2001
			018 "DIA CIRC METAL
		0050/2850	LEN=0035 INSTALLED UNKN
			018 "DIA CIRC METAL
		0050/2600	LEN=0035 INSTALLED UNKN
			018 "DIA CIR PLASTIC
		0050/2375	LEN=0030 INSTALLED UNKN
			018 "DIA CIR PLASTIC
		0050/1665	LEN=0030 INSTALLED UNKN
			018 "DIA CIRC METAL
		0050/1428	LEN=0035 INSTALLED UNKN
			018 "DIA CIRC METAL
		0050/1129	LEN=0030 INSTALLED UNKN
			018 "DIA CIRC METAL
		0050/0736	LEN=0030 INSTALLED UNKN
			018 "DIA CIRC METAL
		0050/0470	LEN=0030 INSTALLED UNKN
			013 "DIA CIRC METAL
		0050/0010	LEN=0100 INSTALLED UNKN
2 0 06036 0 01 0091+55 009131 FT		009131 FT	
PLUM RD			NC GARFIELD RD
(T729)	0050/0000	0050/0000	LENGTH(AH 3147 BK 1895)
			CENTRE
		0040/1687	PENN T
			013 "DIA CIRC METAL
		0040/1222	LEN=0035 INSTALLED UNKN
			013 "DIA CIRC METAL
		0040/0842	LEN=0035 INSTALLED UNKN
			013 "DIA CIRC METAL
		0040/0015	LEN=0038 INSTALLED UNKN
	007236 FT	007236 FT	2 0 06036 0 00 0072+36
			BLOOMSBURG RD
			(T490)

DIR: B TOTAL LEN: 6.511 MI. DIST: 05-1 SR: 4017
LEFT MUN: PENN T RIGHT MUN: PENN T

		0040/0000	LENGTH(AH 1895 BK 2755)
			032"H 00"W MULT METAL
		0030/2171	LEN=0035 INSTALLED UNKN
			024 "DIA CIR UNKNOWN
		0030/1926	LEN=0040 INSTALLED UNKN
2 0 06036 0 00 0044+89	004481 FT	004481 FT	TOBIAS RD
DAVIS BRIDGE RD			(T522)
(T519)	0030/0000	0030/0000	LENGTH(AH 2755 BK 1764)
			020 "DIA CIRC METAL
		0020/1092	LEN=0032 INSTALLED UNKN
			PLEASANT DR
		0020/0933	(T723)
	002717 FT	002717 FT	2 0 06036 0 00 0027+19
			MEADOWHILL DR
			(T717)
		0020/0000	LENGTH(AH 1764 BK 2717)
			018 "DIA CIRC METAL
		0010/2562	LEN=0032 INSTALLED UNKN
			024 "DIA CIRC METAL
		0010/1800	LEN=0036 INSTALLED UNKN
			PENN RIDGE DR
		0010/1584	(T719)
			018 "DIA CIRC METAL
		0010/1548	LEN=0110 INSTALLED UNKN
			018 "DIA CIRC METAL
		0010/1177	LEN=0032 INSTALLED UNKN
			018 "DIA CIRC METAL
		0010/0778	LEN=0032 INSTALLED UNKN
FISHER MILL STREAM RD			
(T521)	0010/0313		
			TR.PLUM CK.
			STRUCTURE LENGTH 16 FT
		0010/0066	BMSID 06/4017/0010/0066
	000000 FT	000000 FT	2 0 06036 0 00 0000+00
			NC PLUM CREEK RD
			GRANGE RD
			(SR4030 SEG 0010/1657)
		INTER-BK	PLUM CREEK RD
			(SR4030 SEG 0010/1657)
			MFC BEGIN = D
		0010/0000	LENGTH(AH 2717 BK 0000)

DIR: B TOTAL LEN: 5.231 MI. DIST: 05-1 SR: 4016
LEFT MUN: JEFFERSON T RIGHT MUN: JEFFERSON T

027620 FT
BERNVILLE RD
(SR0183 SEG 0300/0000) 0110/0381
027239 FT

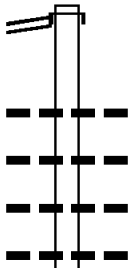

027620 FT
INTER-AHD BERNVILLE RD
0110/0381 (SR0183 SEG 0300/0000)
027239 FT 1 0 00310 0 04 0840+37
5 0110/0000 LENGTH(AH 0381 BK 2479)
020 "DIA CIRC CONCR
0100/2340 LEN=0060 INSTALLED UNKN
020 "DIA CIRC CONCR
0100/1943 LEN=0060 INSTALLED UNKN
018 "DIA CIRC CONCR
0100/1544 LEN=0050 INSTALLED UNKN
020 "DIA CIRC CONCR
0100/1074 LEN=0050 INSTALLED UNKN

DIR: B TOTAL LEN: 5.231 MI. DIST: 05-1 SR: 4016
LEFT MUN: JEFFERSON T RIGHT MUN: JEFFERSON T

			016 "DIA CIRC METAL
		0100/0379	LEN=0050 INSTALLED UNKN
	024760 FT	024760 FT	1 0 00310 0 03 0894+28
		S 0100/0000	LENGTH(AH 2479 BK 2145)
			017 "DIA CIRC CONCR
		0090/1374	LEN=0050 INSTALLED UNKN
1 0 00310 0 03 0915+73	022615 FT	022615 FT	OAK LN
DERR RD			(T506)
(T506)	0090/0000	S 0090/0000	LENGTH(AH 2145 BK 2354)
			015 "DIA CIRC CONCR
		0080/1762	LEN=0045 INSTALLED UNKN
			TULPEHOCKEN ST
		0080/1220	(T951)
			015 "DIA CIRC CONCR
		0080/0976	LEN=0045 INSTALLED UNKN
			018 "DIA CIRC CONCR
		0080/0745	LEN=0035 INSTALLED UNKN
			018 "DIA CIRC CONCR
		0080/0268	LEN=0060 INSTALLED UNKN
	020261 FT	020261 FT	1 0 00310 0 03 0939+16
		S 0080/0000	LENGTH(AH 2354 BK 2841)
			020 "DIA CIRC CONCR
		0070/2601	LEN=0050 INSTALLED UNKN
			024 "DIA CIRC CONCR
		0070/2334	LEN=0055 INSTALLED UNKN
			018 "DIA CIRC CONCR
		0070/2085	LEN=0045 INSTALLED UNKN
			020 "DIA CIRC CONCR
		0070/1245	LEN=0050 INSTALLED UNKN
			TULPEHOCKEN ST
		0070/0781	(T951)
			018 "DIA CIRC CONCR
		0070/0350	LEN=0045 INSTALLED UNKN
			LC FROM TULPEHOCKEN HS
		0070/0047	(CONN)
			014 "DIA CIRC CONCR
		0070/0032	LEN=0500 INSTALLED UNKN
1 0 00310 0 03 0967+72	017420 FT	017420 FT	ENTR TULPEHOCKEN HIGH S
BRICKER RD			(PRDR)
(T518)	0070/0000	S 0070/0000	LENGTH(AH 2841 BK 2188)
			014 "DIA CIRC CONCR
		0060/1796	LEN=0040 INSTALLED UNKN
			024 "DIA CIRC CONCR
		0060/1417	LEN=0040 INSTALLED UNKN

DIR: B TOTAL LEN: 5.231 MI. DIST: 05-1 SR: 4016
LEFT MUN: JEFFERSON T RIGHT MUN: JEFFERSON T

PEARL RD (T694)	0060/1389		0060/1389	SCHOOL RD (T694)
	015232 FT		015232 FT	1 0 00310 0 03 0989+57 TR.NORTHKILL STRUCTURE LENGTH 12 FT BMSID 06/4016/0060/0000
			S 0060/0000	LENGTH(AH 2188 BK 2520) 016 "DIA CIRC CONCR
			0050/2321	LEN=0025 INSTALLED UNKN 020 "DIA CIRC CONCR
			0050/1885	LEN=0050 INSTALLED UNKN 020 "DIA CIRC CONCR
			0050/1468	LEN=0045 INSTALLED UNKN 020 "DIA CIRC CONCR
			0050/1154	LEN=0045 INSTALLED UNKN 020 "DIA CIRC CONCR
			0050/0854	LEN=0045 INSTALLED UNKN 020 "DIA CIRC CONCR
			0050/0678	LEN=0045 INSTALLED UNKN GABRIEL LN
			0050/0659	(TWP)
	012712 FT		012712 FT	1 0 00310 0 03 1014+80
			S 0050/0000	LENGTH(AH 2520 BK 3810) 017 "DIA CIRC CONCR
			0040/3505	LEN=0055 INSTALLED UNKN 017 "DIA CIRC CONCR
			0040/2784	LEN=0055 INSTALLED UNKN 017 "DIA CIRC CONCR
			0040/2289	LEN=0055 INSTALLED UNKN JEN-AIR RD
			0040/2259	(T645) 020 "DIA CIRC CONCR
			0040/1592	LEN=0055 INSTALLED UNKN 017 "DIA CIRC CONCR
			0040/1140	LEN=0055 INSTALLED UNKN SCHAFFER RD
			0040/1083	(T498)
SIEGFREID RD (T498)	0040/1039			006"H 30"W CONC STRUCT
			0040/0695	LEN=0044 INSTALLED UNKN TR.NORTHKILL STRUCTURE LENGTH 8 FT
			0040/0690	BMSID 06/4016/0040/0690

DIR: B TOTAL LEN: 5.231 MI. DIST: 05-1 SR: 4016
LEFT MUN: JEFFERSON T RIGHT MUN: JEFFERSON T

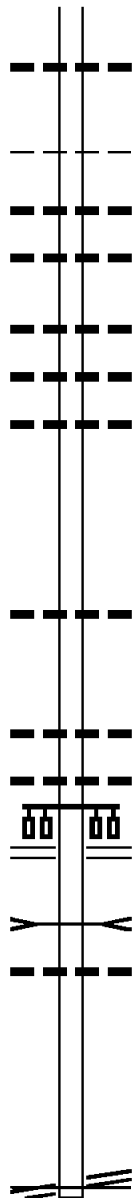

		020 "DIA CIRC CONCR
	0040/0016	LEN=0055 INSTALLED UNKN
008902 FT	008902 FT	1 0 00310 0 03 1052+97
		JEFFERSON
		TULPEHOCKEN T
	S 0040/0000	LENGTH(AH 3810 BK 2635)
		017 "DIA CIRC CONCR
	0030/2400	LEN=0055 INSTALLED UNKN
		017 "DIA CIRC CONCR
	0030/1920	LEN=0055 INSTALLED UNKN
		020 "DIA CIRC CONCR
	0030/1181	LEN=0055 INSTALLED UNKN
		017 "DIA CIRC CONCR
	0030/0658	LEN=0055 INSTALLED UNKN
		017 "DIA CIRC CONCR
	0030/0297	LEN=0055 INSTALLED UNKN
006267 FT	006267 FT	1 0 00310 0 03 1079+32
	S 0030/0000	LENGTH(AH 2635 BK 2546)
		017 "DIA CIRC CONCR
	0020/0891	LEN=0055 INSTALLED UNKN
003721 FT	003721 FT	1 0 00310 0 03 1104+82
	S 0020/0000	LENGTH(AH 2546 BK 3721)
		017 "DIA CIRC CONCR
	0010/3277	LEN=0030 INSTALLED UNKN
		017 "DIA CIRC CONCR
	0010/2725	LEN=0052 INSTALLED UNKN
		FOUR POINT RD
		(SR0419 SEG 0172/0000)
	0010/2248	
		TR.L.SWATARA
		STRUCTURE LENGTH 12 FT
	0010/1714	BMSID 06/4016/0010/1714
		017 "DIA CIRC CONCR
	0010/1251	LEN=0055 INSTALLED UNKN
000000 FT	000000 FT	1 0 00310 0 03 1142+19
		REHRERSBURG RD
		(SR4008 SEG 0060/0000)
		NC NEW SCHAEFFERSTOWN RD
		MFC BEGIN = D
REHRERSBURG RD (SR4008 SEG 0060/0000) 0010/0000	S 0010/0000	LENGTH(AH 3721 BK 0000)

DIR: B TOTAL LEN: 4.530 MI. DIST: 05-1 SR: 4015
LEFT MUN: TILDEN T RIGHT MUN: TILDEN T

023920 FT		023920 FT	
		7170/0000	LTH AH 001602 BK 000100
023920 FT		023920 FT	
		7164/0000	LTH AH 000100 BK 003270
023920 FT		023920 FT	
		7160/0000	LENGTH(AH 3270 BK 2945)
023920 FT		023920 FT	
		7150/0000	LENGTH(AH 2945 BK 2763)
023920 FT		023920 FT	
		7140/0000	LENGTH(AH 2763 BK 0717)
023920 FT		023920 FT	
		7134/0000	LENGTH(AH 0717 BK 0126)
			BMSEN 06/4015/0132/0000
		* REF-AHD	BERNE RD
		0132/0126	(TWP)
023794 FT		023794 FT	2 0 06046 0 00 0000+00
		* REF-BK	BERNE RD
			(TWP)
			MILL CREEK
			BMSBG 06/4015/0132/0000
			MFC BEGIN = D

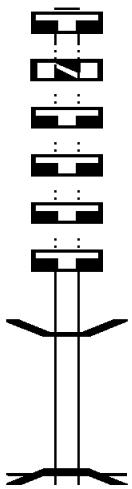

DIR: B TOTAL LEN: 4.530 MI. DIST: 05-1 SR: 4015
LEFT MUN: TILDEN T RIGHT MUN: TILDEN T

		0132/0000 LENGTH(AH 0126 BK 1401)
	023794 FT	023794 FT
		7130/0000 LENGTH(AH 1401 BK 3096)
	023794 FT	023794 FT
		7120/0000 LENGTH(AH 3096 BK 1358)
		REF-AHD BERNE RD
		(TWP)
		0110/1358 CENTRE T
		015 "DIA CIRC METAL
		0110/1210 LEN=0035 INSTALLED UNKN
	022436 FT	022436 FT 2 0 06164 0 01 0136+82
		0110/0000 LENGTH(AH 1358 BK 2256)
		024 "DIA CIRC METAL
		0100/1882 LEN=0050 INSTALLED UNKN
		015 "DIA CIRC METAL
		0100/1588 LEN=0035 INSTALLED UNKN
		024 "DIA CIRC METAL
		0100/0997 LEN=0035 INSTALLED UNKN
	020180 FT	020180 FT 2 0 06164 0 01 0114+26
		0100/0000 LENGTH(AH 2256 BK 2671)
		018 "DIA CIRC METAL
		0080/2598 LEN=0035 INSTALLED UNKN
		030 "DIA CIRC CONCR
		0080/2350 LEN=0035 INSTALLED UNKN
		018 "DIA CIRC METAL
		0080/1547 LEN=0035 INSTALLED UNKN
		015 "DIA CIRC METAL
		0080/1234 LEN=0040 INSTALLED UNKN
		018 "DIA CIRC METAL
		0080/1092 LEN=0040 INSTALLED UNKN
SALEM CHURCH RD (SR4023 SEG 0040/0000)	0080/0350	
		024 "DIA CIRC METAL
		0080/0218 LEN=0045 INSTALLED UNKN
POSSUM RD (T663)	0080/0136	
		036 "DIA CIRC METAL
		0080/0054 LEN=0035 INSTALLED UNKN
	017509 FT	017509 FT 2 0 06164 0 01 0089+00
		NC BERNE RD
		BERNE RD
		(SR4023 SEG 0030/2859)
		0080/0000 LENGTH(AH 2671 BK 2727)

DIR: B TOTAL LEN: 4.530 MI. DIST: 05-1 SR: 4015
LEFT MUN: CENTRE T RIGHT MUN: CENTRE T

			0070/2031	018 "DIA CIRC METAL LEN=0035 INSTALLED UNKN
			0070/1230	018 "DIA CIR PLASTIC LEN=0035 INSTALLED UNKN
DALE DR (TWP)	0070/0750	==		
			0070/0660	018 "DIA CIRC METAL LEN=0035 INSTALLED UNKN
	014782 FT		014782 FT	2 0 06193 0 01 0150+03
			S 0070/0000	LENGTH(AH 2727 BK 2584)
			0060/2123	018 "DIA CIRC METAL LEN=0035 INSTALLED UNKN
			0060/1282	018 "DIA CIRC METAL LEN=0035 INSTALLED UNKN
			0060/0983	018 "DIA CIRC METAL LEN=0035 INSTALLED UNKN
	012198 FT		012198 FT	2 0 06193 0 01 0124+26 SHARTLESVILLE RD (SR4026 SEG 0080/0000)
			S 0060/0000	LENGTH(AH 2584 BK 2060)
2 0 06193 0 01 0103+56 LESHER MILL RD (T716)	010138 FT 0050/0000	==	010138 FT	
			S 0050/0000	LENGTH(AH 2060 BK 1918) LESHER RUN STRUCTURE LENGTH 22 FT
			0040/1726	BMSID 06/4015/0040/1726
			0040/0672	018 "DIA CIRC METAL LEN=0035 INSTALLED UNKN
2 0 06193 0 01 0084+47 PHILLIP LN (TWP)	008220 FT 0040/0000	==	008220 FT	
			S 0040/0000	LENGTH(AH 1918 BK 2776)
			0030/2738	024 "DIA CIRC METAL LEN=0040 INSTALLED UNKN

DIR: B TOTAL LEN: 4.530 MI. DIST: 05-1 SR: 4015
LEFT MUN: CENTRE T RIGHT MUN: CENTRE T

			015 "DIA CIRC METAL
		0030/0027	LEN=0050 INSTALLED UNKN
	005444 FT	005444 FT	2 0 06193 0 01 0056+70
			BLOTTADALL RD
			(T714)
		5 0030/0000	LENGTH(AH 2776 BK 3269)
		0020/2974	BMSEN 06/4015/0020/2961
			0 0 00000 0 00 0000+00
			TR.IRISH CK.
		0020/2961	BMSBG 06/4015/0020/2961
WINTER HILL RD (T663)	0020/2712		
			018 "DIA CIRC METAL
		0020/2673	LEN=0035 INSTALLED UNKN
			018 "DIA CIRC METAL
		0020/1321	LEN=0035 INSTALLED UNKN
			018 "DIA CIRC METAL
		0020/0412	LEN=0040 INSTALLED UNKN
2 0 06193 0 01 0023+87	002175 FT	002175 FT	
BOUNDARY RD (SR4024 SEG 0070/2554)	0020/0000	5 0020/0000	LENGTH(AH 3269 BK 2175)
			015 "DIA CIRC METAL
		0010/1944	LEN=0040 INSTALLED UNKN
HOOK RD (T712)	0010/1902		
			015 "DIA CIRC METAL
		0010/0961	LEN=0039 INSTALLED UNKN
			MEADOW DR
		0010/0476	(TWP)
			TR.IRISH CK.
			STRUCTURE LENGTH 21 FT
		0010/0179	BMSID 06/4015/0010/0179
	000000 FT	000000 FT	2 0 06193 0 00 0000+00
		NC	TILDEN RD
			IRISH CREEK RD
			(T747)
			MFC BEGIN = E
IRISH CREEK RD (SR4022 SEG 0080/2767)	0010/0000	5 0010/0000	LENGTH(AH 2175 BK 0000)

DIR: B TOTAL LEN: 5.299 MI. DIST: 05-1 SR: 4014
LEFT MUN: JEFFERSON T RIGHT MUN: JEFFERSON T

	027979 FT	027979 FT	BERNVILLE RD
		0110/2646	(SR0183 SEG 0290/0810)
			024 "DIA CIRC METAL
		0110/2196	LEN=0046 INSTALLED UNKN
			018 "DIA CIRC METAL
		0110/1427	LEN=0044 INSTALLED UNKN
			018 "DIA CIRC METAL
		0110/1190	LEN=0040 INSTALLED UNKN
			018 "DIA CIRC METAL
		0110/0867	LEN=0037 INSTALLED UNKN
			018 "DIA CIRC METAL
		0110/0462	LEN=0040 INSTALLED UNKN
		0110/0055	BMSEN 06/4014/0110/0000
	025333 FT	025333 FT	2 0 06013 0 00 0255+48
			LI.NORTHKILL
			BMSBG 06/4014/0110/0000
		S 0110/0000	LENGTH(AH 2646 BK 1765)
			024 "DIA CIRC METAL
		0100/1227	LEN=0055 INSTALLED UNKN
			018 "DIA CIRC METAL
		0100/0916	LEN=0042 INSTALLED UNKN
			018 "DIA CIRC METAL
		0100/0766	LEN=0029 INSTALLED UNKN
			018 "DIA CIRC METAL
		0100/0476	LEN=0030 INSTALLED UNKN
	023568 FT	023568 FT	2 0 06013 0 00 0237+83
			GROFF RD
			(T506)
		S 0100/0000	LENGTH(AH 1765 BK 2578)
			045 "DIA CIRC METAL
		0090/2531	LEN=0048 INSTALLED UNKN
			030 "DIA CIRC METAL
		0090/1413	LEN=0060 INSTALLED UNKN
			018 "DIA CIRC METAL
		0090/0300	LEN=0040 INSTALLED UNKN
			018 "DIA CIRC METAL
		0090/0030	LEN=0099 INSTALLED 2000
2 0 06013 0 00 0211+60	020990 FT	020990 FT	
OAK LN			
(T506)	0090/0000	S 0090/0000	LENGTH(AH 2578 BK 3254)
			024 "DIA CIRC METAL
		0080/3122	LEN=0047 INSTALLED UNKN
			018 "DIA CIRC METAL

DIR: B TOTAL LEN: 5.299 MI. DIST: 05-1 SR: 4014
LEFT MUN: JEFFERSON T RIGHT MUN: JEFFERSON T

			0080/2730 LEN=0078 INSTALLED UNKN
			SPEICHER RD
			0080/2176 (TWP)
SUMMERHILL RD			
(T518)	0080/2000		
			018 "DIA CIRC METAL
			0080/0838 LEN=0037 INSTALLED UNKN
			015 "DIA CIRC METAL
			0080/0581 LEN=0043 INSTALLED UNKN
	017736 FT		017736 FT 2 0 06013 0 00 0178+96
			S 0080/0000 LENGTH(AH 3254 BK 2284)
			018 "DIA CIRC METAL
			0070/1641 LEN=0041 INSTALLED UNKN
			018 "DIA CIRC METAL
			0070/0838 LEN=0042 INSTALLED UNKN
			024 "DIA CIRC METAL
			0070/0250 LEN=0050 INSTALLED UNKN
	015452 FT		015452 FT 2 0 06013 0 00 0156+05
			ZERBE RD
			(T694)
			S 0070/0000 LENGTH(AH 2284 BK 2932)
			018 "DIA CIRC METAL
			0060/2333 LEN=0042 INSTALLED UNKN
SCHOOL RD			
(T694)	0060/1883		
			018 "DIA CIRC METAL
			0060/1586 LEN=0042 INSTALLED UNKN
			018 "DIA CIRC METAL
			0060/0768 LEN=0050 INSTALLED UNKN
	012520 FT		012520 FT 2 0 06013 0 00 0124+71
			S 0060/0000 LENGTH(AH 2932 BK 3096)
			018 "DIA CIRC METAL
			0050/1841 LEN=0033 INSTALLED UNKN
			030 "DIA CIR PLASTIC
			0050/0705 LEN=0060 INSTALLED UNKN
			036 "DIA CIRC METAL
			0050/0077 LEN=0029 INSTALLED UNKN

DIR: B TOTAL LEN: 5.299 MI. DIST: 05-1 SR: 4014
LEFT MUN: JEFFERSON T RIGHT MUN: JEFFERSON T

2 0 06013 0 00 0100+59	009424 FT	009424 FT	HARRY STOUDT DR
JEN AIR RD			(T498)
(T498)	0050/0000	0050/0000	LENGTH(AH 3096 BK 1905)
			018 "DIA CIRC METAL
		0040/0785	LEN=0044 INSTALLED UNKN
			018 "DIA CIRC METAL
		0040/0075	LEN=0040 INSTALLED UNKN
	007519 FT	007519 FT	2 0 06013 0 00 0075+42
			JEFFERSON
			TULPEHOCKEN T
		0040/0000	LENGTH(AH 1905 BK 2455)
			015 "DIA CIRC METAL
		0030/1505	LEN=0038 INSTALLED UNKN
			015 "DIA CIRC METAL
		0030/0938	LEN=0034 INSTALLED UNKN
			030 "DIA CIRC METAL
		0030/0054	LEN=0051 INSTALLED UNKN
	005064 FT	005064 FT	2 0 06013 0 00 0050+87
		0030/0000	LENGTH(AH 2455 BK 2515)
			018 "DIA CIRC METAL
		0020/1471	LEN=0032 INSTALLED UNKN
			018 "DIA CIRC METAL
		0020/1000	LEN=0030 INSTALLED UNKN
	002549 FT	002549 FT	2 0 06013 0 00 0025+72
		0020/0000	LENGTH(AH 2515 BK 2549)
			036"H 00"W MULT METAL
		0010/1938	LEN=0037 INSTALLED UNKN
			048 "DIA CIRC METAL
		0010/1388	LEN=0052 INSTALLED UNKN
CHERRY TREE LN			
(TWP)	0010/0415		
	000000 FT	000000 FT	2 0 06013 0 00 0000+00
			NC SUMMER MOUNTAIN RD
			REHRERSBURG RD
			(SR0419 SEG 0152/0000)
			MFC BEGIN = E
		0010/0000	LENGTH(AH 2549 BK 0000)

DIR: B TOTAL LEN: .000 MI. DIST: 05-1 SR: 4013
LEFT MUN: JEFFERSON T RIGHT MUN: JEFFERSON T

000000 FT	000000 FT	
	7040/0000	LENGTH(AH 2861 BK 2861)
000000 FT	000000 FT	
	7030/0000	LENGTH(AH 2861 BK 3591)
000000 FT	000000 FT	
	7020/0000	LENGTH(AH 3591 BK 0668)
000000 FT	000000 FT	
	7010/0000	LENGTH(AH 0668 BK 0000)

DIR: B TOTAL LEN: .010 MI. DIST: 05-1 SR: 4012
LEFT MUN: JEFFERSON T RIGHT MUN: JEFFERSON T

```
000055 FT                    000055 FT
                             7050/0000  LENGTH(AH 2779 BK 1797)
000055 FT                    000055 FT
                             7044/0000  LENGTH(AH 1797 BK 0022)
                                        BMSEN 06/4012/0042/0000
                           * REF-AHD    HOST CHURCH RD
                             0042/0022  (TWP )
000033 FT                    000033 FT  0 0 00000 0 00 0000+00
                           * REF-BK     HOST CHURCH RD
                                        (TWP )
                                        MILL CREEK
                                        BMSBG 06/4012/0042/0000
                           S 0042/0000  LENGTH(AH 0022 BK 1503)
000033 FT                    000033 FT
                             7040/0000  LENGTH(AH 1503 BK 0372)
000033 FT                    000033 FT
                             7032/0000  LENGTH(AH 0372 BK 2032)
000033 FT                    000033 FT
                             7030/0000  LENGTH(AH 2032 BK 2664)
000033 FT                    000033 FT
                             7020/0000  LENGTH(AH 2664 BK 1235)
000033 FT                    000033 FT
                             7014/0000  LENGTH(AH 1235 BK 0033)
                                        BMSEN 06/4012/0012/0000
                           * REF-AHD    HOST CHURCH RD
                                        (TWP )
                             0012/0033  TULPEHOCKEN T
000000 FT                    000000 FT  0 0 00000 0 00 0000+00
                                   NC HOST CHURCH RD
                           * REF-BK     HOST CHURCH RD
                                        (TWP )
                                        MILL CK.
                                        BMSBG 06/4012/0012/0000
                                        MFC BEGIN = E
                           S 0012/0000  LENGTH(AH 0033 BK 1315)
000000 FT                    000000 FT
                             7010/0000  LENGTH(AH 1315 BK 0000)
```

DIR: B TOTAL LEN: 5.723 MI. DIST: 05-1 SR: 4011
LEFT MUN: UPPER BERN T RIGHT MUN: UPPER BERN T

030218 FT		030218 FT	
		7250/0000	LENGTH(AH 2746 BK 2611)
030218 FT		030218 FT	
		7240/0000	LENGTH(AH 2611 BK 2016)
030218 FT		030218 FT	
		7234/0000	LENGTH(AH 2016 BK 2713)
030218 FT		030218 FT	
		7230/0000	LENGTH(AH 2713 BK 1649)
030218 FT		030218 FT	
		7228/0000	LENGTH(AH 1649 BK 2827)
030218 FT		030218 FT	
		7224/0000	LENGTH(AH 2827 BK 2191)
030218 FT		030218 FT	
		7220/0000	LENGTH(AH 2191 BK 2143)
030218 FT		030218 FT	
		7210/0000	LENGTH(AH 2143 BK 2878)
030218 FT		030218 FT	
		7200/0000	LENGTH(AH 2878 BK 3027)
030218 FT		030218 FT	
		7190/0000	LENGTH(AH 3027 BK 2119)
030218 FT		030218 FT	
		7184/0000	LENGTH(AH 2119 BK 1958)
030218 FT		030218 FT	
		7180/0000	LENGTH(AH 1958 BK 2824)
030218 FT		030218 FT	
		7170/0000	LENGTH(AH 2824 BK 3229)

DIR: B TOTAL LEN: 5.723 MI. DIST: 05-1 SR: 4011
LEFT MUN: UPPER BERN T RIGHT MUN: UPPER BERN T

	030218 FT		030218 FT
			7160/0000 LENGTH(AH 3229 BK 2966)
	030218 FT		030218 FT
			7150/0000 LENGTH(AH 2966 BK 0961)
	030218 FT		030218 FT
			7144/0000 LENGTH(AH 0961 BK 0905)
			* REF-AHD MOUNTAIN RD
			0140/0905 (TWP)
			(APRA) CHROME PALACE DI
			ENTRANCE TO TRUCK STOP
		POI	0140/0850 (PRDR)
MOTEL DR (T951)	0140/0429		
			RAMP A-7 RD
			0140/0324 (SR8012 SEG 0500/0527)
RAMP B-7 RD (SR8012 SEG 0250/0000)	0140/0294		
			0140/0112 BMSEN 06/4011/0140/0000
	029313 FT		029313 FT 2 0 06030 0 00 0000+00
			NC MOUNTAIN RD
			I-78 WB
			BMSBG 06/4011/0140/0000
			S 0140/0000 LENGTH(AH 0905 BK 0637)
			RAMP D-7 RD
			0132/0503 (SR8012 SEG 0750/0000)
RAMP C-7 RD (SR8012 SEG 0010/0524)	0132/0429		
	028676 FT		028676 FT 2 0 06017 0 02 0307+40
			OLD RTE 22
			(SR4040 SEG 0220/0000)
			S 0132/0000 LENGTH(AH 0637 BK 1032)
	028676 FT		028676 FT
			7130/0000 LENGTH(AH 1032 BK 0687)
	028676 FT		028676 FT
			7122/0000 LENGTH(AH 0687 BK 1737)
			* REF-AHD WOLF CREEK RD
			0120/1737 (TWP)
			018 "DIA CIRC METAL
			0120/1125 LEN=0030 INSTALLED UNKN
			018 "DIA CIRC METAL
			0120/0470 LEN=0030 INSTALLED UNKN
	026939 FT		026939 FT 2 0 06017 0 02 0274+56
			S 0120/0000 LENGTH(AH 1737 BK 2420)
			048 "DIA CIRC METAL
			0110/2106 LEN=0025 INSTALLED UNKN
			018 "DIA CIRC METAL
			0110/1760 LEN=0025 INSTALLED UNKN
			VALLEY RD

DIR: B TOTAL LEN: 5.723 MI. DIST: 05-1 SR: 4011
LEFT MUN: UPPER BERN T RIGHT MUN: UPPER BERN T

```
                                                 0110/1667 (T528)
                                                           018 "DIA CIRC METAL
                                                 0110/1600 LEN=0030 INSTALLED UNKN
                                                           018 "DIA CIRC CONCR
                                                 0110/1214 LEN=0025 INSTALLED UNKN
                                                           018 "DIA CIRC METAL
                                                 0110/1141 LEN=0030 INSTALLED UNKN
                                                           018 "DIA CIRC METAL
                                                 0110/1023 LEN=0035 INSTALLED UNKN
                                                           018 "DIA CIRC METAL
                                                 0110/0731 LEN=0030 INSTALLED UNKN
                                                           018 "DIA CIRC METAL
                                                 0110/0262 LEN=0025 INSTALLED UNKN
                024519 FT                        024519 FT 2 0 06017 0 02 0250+25
                                                 0110/0000 LENGTH(AH 2420 BK 2549)
                                                           018 "DIA CIRC METAL
                                                 0100/2188 LEN=0030 INSTALLED UNKN
                                                           024 "DIA CIRC METAL
                                                 0100/2099 LEN=0030 INSTALLED UNKN
                                                           018 "DIA CIRC METAL
                                                 0100/1666 LEN=0030 INSTALLED UNKN
                                                           018 "DIA CIRC METAL
                                                 0100/1460 LEN=0025 INSTALLED UNKN
                                                           018 "DIA CIRC METAL
                                                 0100/1372 LEN=0030 INSTALLED UNKN
                                                           018 "DIA CIRC METAL
                                                 0100/1277 LEN=0030 INSTALLED UNKN
                                                           018 "DIA CIR UNKNOWN
                                                 0100/1220 LEN=0045 INSTALLED UNKN
                                                           024 "DIA CIRC METAL
                                                 0100/1060 LEN=0025 INSTALLED UNKN
                                                           024 "DIA CIRC METAL
                                                 0100/0731 LEN=0025 INSTALLED UNKN

                                                           018 "DIA CIRC CONCR
                                                 0100/0025 LEN=0025 INSTALLED UNKN
                021970 FT                        021970 FT 2 0 06017 0 02 0225+32
                                                 0100/0000 LENGTH(AH 2549 BK 2099)
                                                           024 "DIA CIRC METAL
                                                 0090/1969 LEN=0025 INSTALLED UNKN
                                                           018 "DIA CIRC METAL
                                                 0090/1900 LEN=0025 INSTALLED UNKN
                                                           018 "DIA CIRC METAL
                                                 0090/1699 LEN=0032 INSTALLED UNKN
                                                           018 "DIA CIRC METAL
                                                 0090/1550 LEN=0035 INSTALLED UNKN
                                                           018 "DIA CIRC METAL
                                                 0090/1367 LEN=0035 INSTALLED UNKN
FEICK DR
(T659)          0090/0994
```

DIR: B TOTAL LEN: 5.723 MI. DIST: 05-1 SR: 4011
LEFT MUN: UPPER BERN T RIGHT MUN: UPPER BERN T

			018 "DIA CIRC METAL
		0090/0983	LEN=0050 INSTALLED UNKN
			018 "DIA CIRC CONCR
		0090/0372	LEN=0035 INSTALLED UNKN
2 0 06017 0 01 0201+05 019871 FT		019871 FT	
N OLD BERNVILLE RD			
(T500) 0090/0000		S 0090/0000	LENGTH(AH 2099 BK 2817)
			015 "DIA CIRC CONCR
		0080/2751	LEN=0030 INSTALLED UNKN
			015 "DIA CIRC CONCR
		0080/2500	LEN=0030 INSTALLED UNKN
			015 "DIA CIRC CONCR
		0080/2203	LEN=0030 INSTALLED UNKN
			018 "DIA CIRC METAL
		0080/1894	LEN=0025 INSTALLED UNKN
OLD BERNVILLE RD			
(T500) 0080/1679			
			BR.NORTH.CK.
			STRUCTURE LENGTH 12 FT
		0080/1585	BMSID 06/4011/0080/1585
			PHEASANT DR
		0080/1498	(T659)
			015 "DIA CIRC CONCR
		0080/1057	LEN=0030 INSTALLED UNKN
			OLD RD
		0080/0690	(T500)
			015 "DIA CIRC CONCR
		0080/0676	LEN=0035 INSTALLED UNKN
		0080/0228	BMSEN 06/4011/0080/0178
			UPPER BERN
		0080/0203	UPPER TULPEHOCKEN T
			0 0 00000 0 00 0000+00
			NORTHKILL CK
		0080/0178	BMSBG 06/4011/0080/0178
017054 FT		017054 FT	2 0 06017 0 01 0172+80
		NC WOLF CREEK RD	
			BOUNDARY LINE RD
			(SR4024 SEG 0010/0000)
		S 0080/0000	LENGTH(AH 2817 BK 2727)
			015 "DIA CIRC CONCR
		0070/2216	LEN=0030 INSTALLED UNKN
			015 "DIA CIRC CONCR
		0070/1908	LEN=0030 INSTALLED UNKN
			015 "DIA CIRC CONCR
		0070/1609	LEN=0030 INSTALLED UNKN
			018 "DIA CIRC METAL
		0070/1063	LEN=0025 INSTALLED UNKN
TULLEY DR			
(TBC) 0070/0648			

DIR: B TOTAL LEN: 5.723 MI. DIST: 05-1 SR: 4011
LEFT MUN: UPPER TULPEHOCKEN T RIGHT MUN: UPPER TULPEHOCKEN T

		036 "DIA CIR UNKNOWN
	0070/0498	LEN=0030 INSTALLED UNKN
014327 FT	014327 FT	2 0 06017 0 01 0145+43
	0070/0000	LENGTH(AH 2727 BK 2456)
		024 "DIA CIRC CONCR
	0060/2331	LEN=0025 INSTALLED UNKN
		024 "DIA CIRC METAL
	0060/1357	LEN=0030 INSTALLED UNKN
		018 "DIA CIRC METAL
	0060/1000	LEN=0030 INSTALLED UNKN
		018 "DIA CIRC METAL
	0060/0823	LEN=0025 INSTALLED UNKN
		018 "DIA CIRC METAL
	0060/0628	LEN=0030 INSTALLED UNKN
		048 "DIA CIRC METAL
	0060/0323	LEN=0030 INSTALLED UNKN
011871 FT	011871 FT	2 0 06017 0 01 0120+66
	0060/0000	LENGTH(AH 2456 BK 2670)
		UPPER TULPEHOCKEN
	0050/2507	JEFFERSON T
		018 "DIA CIRC METAL
	0050/2054	LEN=0030 INSTALLED UNKN
		018 "DIA CIRC METAL
	0050/1647	LEN=0030 INSTALLED UNKN
		018 "DIA CIRC METAL
	0050/0865	LEN=0025 INSTALLED UNKN
		015 "DIA CIRC METAL
	0050/0600	LEN=0030 INSTALLED UNKN
		018 "DIA CIRC METAL
	0050/0148	LEN=0025 INSTALLED UNKN
009201 FT	009201 FT	2 0 06017 0 01 0093+96
		LONESOME VALLEY RD
		(T671)
	0050/0000	LENGTH(AH 2670 BK 1573)
		036 "DIA CIRC METAL
	0040/1256	LEN=0035 INSTALLED UNKN
		018 "DIA CIRC CONCR
	0040/1163	LEN=0035 INSTALLED UNKN
		018 "DIA CIRC METAL
	0040/0784	LEN=0035 INSTALLED UNKN
		018 "DIA CIRC CONCR
	0040/0650	LEN=0040 INSTALLED UNKN
		MANBECK RD
	0040/0523	(T698)
		015 "DIA CIRC CONCR
	0040/0058	LEN=0058 INSTALLED UNKN
		015 "DIA CIRC CONCR

DIR: B TOTAL LEN: 5.723 MI. DIST: 05-1 SR: 4011
LEFT MUN: JEFFERSON T RIGHT MUN: JEFFERSON T

		0040/0035	LEN=0070 INSTALLED UNKN
2 0 06017 0 00 0076+56	007628 FT	007628 FT	MANBECK RD
MANBECK RD			(T698)
(T698)	0040/0000	5 0040/0000	LENGTH(AH 1573 BK 3106)
		0030/1757	BMSEN 06/4011/0030/1696
			0 0 00000 0 00 0000+00
			NORTHKILL CK
		0030/1696	BMSBG 06/4011/0030/1696
OLD SHARTLESVILLE RD			BERGER SCHOOL RD
(T500)	0030/1552	0030/1552	(T710)
			015 "DIA CIRC CONCR
		0030/1510	LEN=0035 INSTALLED UNKN
			018 "DIA CIRC CONCR
		0030/1135	LEN=0099 INSTALLED UNKN
			JEFFERSON
		0030/0061	PENN T
2 0 06017 0 00 0045+78	004522 FT	004522 FT	
OLD SHARTLESVILLE RD			
(T500)	0030/0000	5 0030/0000	LENGTH(AH 3106 BK 2025)
			018 "DIA CIRC CONCR
		0020/1870	LEN=0040 INSTALLED UNKN
			IRISH CREEK RD
		0020/1799	(SR4022 SEG 0010/0000)
	002497 FT	002497 FT	2 0 06017 0 00 0025+23
		5 0020/0000	LENGTH(AH 2025 BK 2497)
			018 "DIA CIRC METAL
		0010/2157	LEN=0030 INSTALLED UNKN
ENTR PENN BERNVILLE ELE			
(PRDR)	0010/0974		
			015 "DIA CIR PLASTIC
		0010/0386	LEN=0070 INSTALLED UNKN
ENTR PENN BERNVILLE ELE			MAIN ST
(PRDR)	0010/0209	0010/0209	(T715)
	000000 FT	000000 FT	2 0 06017 0 00 0000+00
		NC	SHARTLESVILLE RD
			BERNVILLE RD
			(SR0183 SEG 0270/0000)
			MFC BEGIN = D
		5 0010/0000	LENGTH(AH 2497 BK 0000)

DIR: B TOTAL LEN: 5.100 MI. DIST: 05-1 SR: 4010
LEFT MUN: NORTH HEIDELBERG T RIGHT MUN: NORTH HEIDELBERG T

	026928 FT		026928 FT	HEIDELBERG RD
			0090/3604	(SR3033 SEG 0110/0000)
FAIRWAY DR (TWP)	0090/3268			
				018 "DIA CIRC CONCR
			0090/1709	LEN=0044 INSTALLED UNKN
			0090/1700	BMSEN 06/4010/0090/1481
				NORTH HEIDELBERG
			0090/1591	JEFFERSON T
				2 0 06020 0 00 0248+31
				TULPEHOCKEN
			0090/1481	BMSBG 06/4010/0090/1481
KOENIG RD (T623)	0090/1295			
				018 "DIA CIRC CONCR
			0090/1207	LEN=0057 INSTALLED UNKN
				018 "DIA CIRC CONCR
			0090/0930	LEN=0030 INSTALLED UNKN
				015 "DIA CIRC METAL
			0090/0355	LEN=0034 INSTALLED UNKN
2 0 06020 0 00 0233+56	023324 FT		023324 FT	
DOGWOOD DR (T694)	0090/0000		S 0090/0000	LENGTH(AH 3604 BK 2677)
				CHURCH RD
			0080/2346	(T506)
				024 "DIA CIRC METAL
			0080/2344	LEN=0040 INSTALLED UNKN

DIR: B TOTAL LEN: 5.100 MI. DIST: 05-1 SR: 4010
LEFT MUN: JEFFERSON T RIGHT MUN: JEFFERSON T

			012"H 01"W **UNKNOWN**
		0080/2169	LEN=0049 INSTALLED UNKN
GROFF RD (T506)	0080/2078		
			036 "DIA CIRC METAL
		0080/1808	LEN=0044 INSTALLED UNKN
			018 "DIA CIRC METAL
		0080/1070	LEN=0040 INSTALLED UNKN
			CHURCH RD
		0080/1014	(T949)
			018 "DIA CIRC METAL
		0080/0075	LEN=0040 INSTALLED UNKN
	020647 FT	020647 FT	2 0 06020 0 00 0206+00
		0080/0000	LENGTH(AH 2677 BK 3167)
			GRANDVIEW RD
		0070/2436	(T507)
			036"H 60"W ELLIP CONC
		0070/2390	LEN=0040 INSTALLED UNKN
			015 "DIA CIRC CONCR
		0070/1850	LEN=0046 INSTALLED UNKN
			018 "DIA CIRC METAL
		0070/1448	LEN=0040 INSTALLED UNKN
			018 "DIA CIRC METAL
		0070/0710	LEN=0030 INSTALLED UNKN
			018 "DIA CIR PLASTIC
		0070/0080	LEN=0020 INSTALLED 1998
2 0 06020 0 00 0174+82	017480 FT	017480 FT	
REBER HILL RD (T948)	0070/0000	0070/0000	LENGTH(AH 3167 BK 2505)
			015 "DIA CIRC METAL
		0060/2145	LEN=0035 INSTALLED UNKN
			018 "DIA CIRC METAL
		0060/1128	LEN=0042 INSTALLED UNKN
			024 "DIA CIRC METAL
		0060/0562	LEN=0040 INSTALLED UNKN
			018 "DIA CIRC METAL
		0060/0153	LEN=0040 INSTALLED UNKN
	014975 FT	014975 FT	2 0 06020 0 00 0149+88
		0060/0000	LENGTH(AH 2505 BK 2708)
			015 "DIA CIRC METAL
		0050/2530	LEN=0043 INSTALLED UNKN
			024 "DIA CIRC METAL

DIR: B TOTAL LEN: 5.100 MI. DIST: 05-1 SR: 4010
LEFT MUN: JEFFERSON T RIGHT MUN: JEFFERSON T

		0050/2350	LEN=0036 INSTALLED 2001 018 "DIA CIRC METAL
		0050/1796	LEN=0035 INSTALLED UNKN 015 "DIA CIRC METAL
		0050/1283	LEN=0033 INSTALLED UNKN STATION RD
		0050/0843	(T518) 015 "DIA CIRC METAL
		0050/0792	LEN=0034 INSTALLED UNKN 018 "DIA CIRC METAL
		0050/0323	LEN=0030 INSTALLED UNKN
2 0 06020 0 00 0122+33 012267 FT BATDORF RD (T518)	0050/0000	012267 FT S 0050/0000	048"H 30"W CONCR ARCH LEN=0032 INSTALLED UNKN LENGTH(AH 2708 BK 2416)
		0040/2319	BMSEN 06/4010/0040/2302 2 0 06020 0 00 0121+74 MILL CREEK
		0040/2302	BMSBG 06/4010/0040/2302
HOST CHURCH RD (TBC)	0040/2003		
		0040/1791	BMSEN 06/4010/0040/1748 0 0 00000 0 00 0000+00 MILL CREEK
		0040/1748	BMSBG 06/4010/0040/1748
CROSS KEY RD (T958)	0040/1561		
			015 "DIA CIRC METAL
		0040/1250	LEN=0033 INSTALLED UNKN 015 "DIA CIRC METAL
		0040/1014	LEN=0032 INSTALLED UNKN 015 "DIA CIRC METAL
		0040/0680	LEN=0036 INSTALLED UNKN 015 "DIA CIRC METAL
		0040/0480	LEN=0038 INSTALLED UNKN 024 "DIA CIRC METAL
		0040/0030	LEN=0030 INSTALLED UNKN
	009851 FT	009851 FT	2 0 06020 0 00 0098+70 KRICKS MILL RD (T489)
		S 0040/0000	LENGTH(AH 2416 BK 3511)
			015 "DIA CIRC METAL
		0030/3195	LEN=0036 INSTALLED UNKN 018 "DIA CIRC METAL
		0030/2844	LEN=0051 INSTALLED UNKN
			015 "DIA CIRC METAL
		0030/2227	LEN=0028 INSTALLED UNKN 015 "DIA CIRC METAL
		0030/1964	LEN=0042 INSTALLED UNKN

DIR: B TOTAL LEN: 5.100 MI. DIST: 05-1 SR: 4010
LEFT MUN: JEFFERSON T RIGHT MUN: JEFFERSON T

			015 "DIA CIRC METAL
		0030/1240	LEN=0042 INSTALLED UNKN
STONE RD (T489)	0030/1057		
			018 "DIA CIRC METAL
		0030/0977	LEN=0040 INSTALLED UNKN
			015 "DIA CIRC METAL
		0030/0412	LEN=0037 INSTALLED UNKN
			018 "DIA CIRC METAL
		0030/0041	LEN=0045 INSTALLED UNKN
	006340 FT	006340 FT	2 0 06020 0 00 0063+02
			JEFFERSON
			MARION T
		S 0030/0000	LENGTH(AH 3511 BK 3802)
			018 "DIA CIRC METAL
		0020/3240	LEN=0040 INSTALLED UNKN
			018 "DIA CIRC METAL
		0020/3135	LEN=0042 INSTALLED UNKN
			018 "DIA CIRC METAL
		0020/2807	LEN=0044 INSTALLED UNKN
			FORGE RD
		0020/1602	(T438)
			018 "DIA CIRC METAL
		0020/1480	LEN=0043 INSTALLED UNKN
			012 "DIA CIRC METAL
		0020/0508	LEN=0037 INSTALLED UNKN
	002538 FT	002538 FT	2 0 06020 0 00 0025+46
		S 0020/0000	LENGTH(AH 3802 BK 2538)
			015 "DIA CIRC METAL
		0010/2293	LEN=0045 INSTALLED UNKN
			018 "DIA CIRC METAL
		0010/2070	LEN=0005 INSTALLED 2006
			036 "DIA CIRC METAL
		0010/1350	LEN=0054 INSTALLED UNKN
			018 "DIA CIRC METAL
		0010/1000	LEN=0040 INSTALLED 2006
			018 "DIA CIR PLASTIC
		0010/0572	LEN=0036 INSTALLED UNKN
	000000 FT	000000 FT	2 0 06020 0 00 0000+00
		NC	CHRISTMAS VILLAGE RD
			REHRERSBURG RD
			(SR0419 SEG 0092/1419)
			MFC BEGIN = D
		S 0010/0000	LENGTH(AH 2538 BK 0000)

DIR: B TOTAL LEN: .000 MI. DIST: 05-1 SR: 4009
LEFT MUN: TULPEHOCKEN T RIGHT MUN: TULPEHOCKEN T

000000 FT		000000 FT
		7060/0000 LENGTH(AH 1956 BK 2430)
000000 FT		000000 FT
		7050/0000 LENGTH(AH 2430 BK 2011)
000000 FT		000000 FT
		7040/0000 LENGTH(AH 2011 BK 2369)
000000 FT		000000 FT
		7030/0000 LENGTH(AH 2369 BK 2434)
000000 FT		000000 FT
		7020/0000 LENGTH(AH 2434 BK 3565)
000000 FT		000000 FT
		7010/0000 LENGTH(AH 3565 BK 0000)

DIR: B TOTAL LEN: 3.141 MI. DIST: 05-1 SR: 4008
LEFT MUN: TULPEHOCKEN T RIGHT MUN: TULPEHOCKEN T

016587 FT

FOUR POINT RD
(SR0419 SEG 0162/0000) 0060/3074

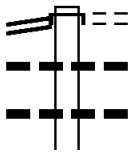

016587 FT
INTER-AHD REHRERSBURG RD
(SR0419 SEG 0162/0000)
FOUR POINT RD
0060/3074 (T625)
015 "DIA CIRC CONCR
0060/3014 LEN=0049 INSTALLED UNKN
015 "DIA CIRC CONCR
0060/2900 LEN=0032 INSTALLED UNKN

DIR: B TOTAL LEN: 3.141 MI. DIST: 05-1 SR: 4008
LEFT MUN: TULPEHOCKEN T RIGHT MUN: TULPEHOCKEN T

			015 "DIA CIRC CONCR
		0060/2259	LEN=0035 INSTALLED UNKN
			018 "DIA CIRC CONCR
		0060/1411	LEN=0035 INSTALLED UNKN
1 0 00382 0 00 0373+67	013513 FT	013513 FT	
NEW SCHAEFFERSTOWN RD			
(SR4016 SEG 0010/0000)	0060/0000	0060/0000	LENGTH(AH 3074 BK 1884)
		0050/1735	BMSEN 06/4008/0050/1727
			1 0 00310 0 04 1144+36
			TR.L.SWATARA
		0050/1727	BMSBG 06/4008/0050/1727
			TEEN CHALLENGE RD
		0050/0996	(T409)
			015 "DIA CIRC CONCR
		0050/0789	LEN=0040 INSTALLED UNKN
			BROWN ST
		0050/0522	(TWP)
	011629 FT	011629 FT	1 0 00310 0 04 1161+82
			TEEN CHALLENGE RD
MARIA ST			(T492)
(SR4018 SEG 0010/0000)	0050/0000	0050/0000	LENGTH(AH 1884 BK 3794)
			JACOB ST
		0040/3266	(T492)
			020"H 24"W **UNKNOWN**
		0040/2757	LEN=0040 INSTALLED UNKN
			MAGDELENA ST
		0040/2742	(T629)
			018 "DIA CIRC CONCR
		0040/2257	LEN=0040 INSTALLED UNKN
			REHRER ST
		0040/2218	(T630)
			NC GODFREY ST
			CHERRY HILL RD
		0040/1643	(T674)
			024"H 24"W UNKN CONC
		0040/1638	LEN=0038 INSTALLED UNKN
		0040/1395	BMSEN 06/4008/0040/1382
			0 0 00000 0 00 0000+00
			TRIB. LITTLE SWATARA CK
		0040/1382	BMSBG 06/4008/0040/1382
S AIRPORT RD			
(T674)	0040/1304		
			015 "DIA CIRC CONCR

DIR: B TOTAL LEN: 3.141 MI. DIST: 05-1 SR: 4008
LEFT MUN: TULPEHOCKEN T RIGHT MUN: TULPEHOCKEN T

			0040/0382 LEN=0033 INSTALLED UNKN
	007835 FT		007835 FT 2 0 06007 0 00 0079+66
		S	0040/0000 LENGTH(AH 3794 BK 2360)
			018 "DIA CIRC CONCR
			0030/2038 LEN=0034 INSTALLED UNKN
			018 "DIA CIRC CONCR
			0030/1530 LEN=0034 INSTALLED UNKN
			018 "DIA CIRC CONCR
			0030/0295 LEN=0036 INSTALLED UNKN
			LITTLE SWATARA CHURCH R
		==	0030/0223 (T672)
2 0 06007 0 00 0056+24	005475 FT		005475 FT
LITTLE SWATARA CHURCH R			
(T672)	0030/0000	== S	0030/0000 LENGTH(AH 2360 BK 3523)
			015 "DIA CIRC CONCR
			0020/3475 LEN=0033 INSTALLED UNKN
			015 "DIA CIRC CONCR
			0020/2810 LEN=0038 INSTALLED UNKN
			015 "DIA CIRC CONCR
			0020/2458 LEN=0032 INSTALLED UNKN
2 0 06007 0 00 0020+90	001952 FT		001952 FT
SALEM RD			
(T627)	0020/0000	== S	0020/0000 LENGTH(AH 3523 BK 1952)
			WINTERSVILLE RD
		==	0010/1277 (T490)
			0010/0895 BMSEN 06/4008/0010/0739
			2 0 06007 0 00 0000+00
			LITTLE SWATARA CREEK
			0010/0739 BMSBG 06/4008/0010/0739
			TULPEHOCKEN
			0010/0024 BETHEL TOWNSHIP T
	000000 FT		000000 FT 2 0 06007 0 00 0000+00
			NC REHRERSBURG RD
			INTER-BK LANCASTER AV
			(SR0501 SEG 0080/1328)
LANCASTER AV			MFC BEGIN = D
(SR0501 SEG 0080/1328)	0010/0000	S	0010/0000 LENGTH(AH 1952 BK 0000)

DIR: B TOTAL LEN: 1.291 MI. DIST: 05-1 SR: 4007
LEFT MUN: BETHEL TOWNSHIP T RIGHT MUN: BETHEL TOWNSHIP T

```
006814 FT                    006814 FT
                             INTER-AHD  MECKVILLE RD
                                        (SR4005 SEG 0030/0000)
                                        MECKVILLE RD
                             0030/1784  (SR4005 SEG 0030/0000)
                                        018 "DIA CIRC METAL
                             0030/1713  LEN=0058 INSTALLED UNKN
                                        018 "DIA CIRC METAL
                             0030/1621  LEN=0030 INSTALLED UNKN
                                        024 "DIA CIRC METAL
                             0030/1050  LEN=0030 INSTALLED UNKN
                                        024 "DIA CIRC METAL
                             0030/0831  LEN=0030 INSTALLED UNKN

                                        018 "DIA CIRC METAL
                             0030/0054  LEN=0030 INSTALLED UNKN
005030 FT                    005030 FT  2 0 06161 0 00 0050+00
                           S 0030/0000  LENGTH(AH 1784 BK 2485)

                                        012 "DIA CIRC METAL
                             0020/1695  LEN=0025 INSTALLED UNKN


002545 FT                    002545 FT  2 0 06161 0 00 0025+00
                           S 0020/0000  LENGTH(AH 2485 BK 2545)
                                        024 "DIA CIRC METAL
                             0010/2436  LEN=0039 INSTALLED UNKN
                                        015 "DIA CIRC METAL
                             0010/2108  LEN=0029 INSTALLED UNKN


                                        015 "DIA CIRC METAL
                             0010/1185  LEN=0029 INSTALLED UNKN
                                        018 "DIA CIRC METAL
                             0010/0881  LEN=0040 INSTALLED UNKN
                                        024 "DIA CIRC METAL
                             0010/0871  LEN=0050 INSTALLED UNKN

                                        DOVE RD
                             0010/0030  (T674)
000000 FT                    000000 FT  2 0 06161 0 00 0000+00
                                   NC PINEGROVE RD
                           * REF-BK     PINE GROVE RD
                                        (SR1007 SEG 0080/2091)
                                        MFC BEGIN = E
                                         BK-LEBANON          (38)
                           S 0010/0000  LENGTH(AH 2545 BK 0000)
```

DIR: B TOTAL LEN: .000 MI. DIST: 05-1 SR: 4006
LEFT MUN: BETHEL TOWNSHIP T RIGHT MUN: BETHEL TOWNSHIP T

000000 FT		000000 FT
		7090/0000 LENGTH(AH 1920 BK 2007)
000000 FT		000000 FT
		7080/0000 LENGTH(AH 2007 BK 3113)
000000 FT		000000 FT
		7070/0000 LENGTH(AH 3113 BK 2354)
000000 FT		000000 FT
		7060/0000 LENGTH(AH 2354 BK 2512)
000000 FT		000000 FT
		7050/0000 LENGTH(AH 2512 BK 2497)
000000 FT		000000 FT
		7040/0000 LENGTH(AH 2497 BK 2949)
000000 FT		000000 FT
		7030/0000 LENGTH(AH 2949 BK 3124)
000000 FT		000000 FT
		7020/0000 LENGTH(AH 3124 BK 3424)
000000 FT		000000 FT
		7010/0000 LENGTH(AH 3424 BK 0000)

DIR: B TOTAL LEN: 2.125 MI. DIST: 05-1 SR: 4005
LEFT MUN: BETHEL TOWNSHIP T RIGHT MUN: BETHEL TOWNSHIP T

CAMP SWATARA RD (SR0645 SEG 0150/0000)	011219 FT 0040/3306	011219 FT 0040/3306	CAMP SWATARA RD (SR0645 SEG 0150/0000)
		0040/2033	018 "DIA CIRC METAL LEN=0044 INSTALLED UNKN
		0040/1211	030 "DIA CIRC METAL LEN=0038 INSTALLED UNKN
		0040/0784	018 "DIA CIRC METAL LEN=0040 INSTALLED UNKN
2 0 06161 0 01 0093+69 CAMP STRAUSS RD (T639)	007913 FT 0040/0000	007913 FT 0040/0000	LENGTH(AH 3306 BK 2569)
		0030/2180	024 "DIA CIRC METAL LEN=0036 INSTALLED UNKN 018 "DIA CIRC METAL

DIR: B TOTAL LEN: 2.125 MI. DIST: 05-1 SR: 4005
LEFT MUN: BETHEL TOWNSHIP T RIGHT MUN: BETHEL TOWNSHIP T

```
                                                  0030/2011 LEN=0032 INSTALLED UNKN
                                                            018 "DIA CIRC METAL
                                                  0030/1317 LEN=0029 INSTALLED UNKN

                                                            TR.MECK CK.
                                                            STRUCTURE LENGTH  19 FT
                                                  0030/0337 BMSID 06/4005/0030/0337
2 0 06161 0 01 0068+00 005344 FT                  005344 FT
PINEGROVE RD
(SR4007 SEG 0030/1784)  0030/0000               S 0030/0000 LENGTH(AH 2569 BK 2916)
                                                            BMSEN 06/4005/0020/2720
                                                  0020/2749 BRIDGE POSTED (TONS)
                                                            0 0 00000 0 00 0000+00
                                                            SGL      29 COMB      40
                                                            MECK CREEK
                                                  0020/2720 BMSBG 06/4005/0020/2720

                                                            024 "DIA CIRC METAL
                                                  0020/1561 LEN=0032 INSTALLED UNKN

                                                            024 "DIA CIRC METAL
                                                  0020/0768 LEN=0036 INSTALLED UNKN

                        002428 FT                 002428 FT 2 0 06161 0 00 0150+48
                                                            BEAGLE RD
                                                            (T639)
                                                  0020/0000 LENGTH(AH 2916 BK 2428)
                                                            024 "DIA CIRC METAL
                                                  0010/2177 LEN=0033 INSTALLED UNKN
                                                            018 "DIA CIRC METAL
                                                  0010/1809 LEN=0033 INSTALLED UNKN
                                                            024 "DIA CIRC METAL
                                                  0010/1470 LEN=0036 INSTALLED UNKN
                                                            018 "DIA CIRC METAL
                                                  0010/1159 LEN=0030 INSTALLED UNKN
                                                            018 "DIA CIRC METAL
                                                  0010/0858 LEN=0030 INSTALLED UNKN
                                                            018 "DIA CIRC METAL
                                                  0010/0516 LEN=0030 INSTALLED UNKN
                                                            015 "DIA CIRC METAL
                                                  0010/0118 LEN=0039 INSTALLED UNKN
                        000000 FT                 000000 FT 2 0 06161 0 00 0126+16
                                                       NC MECKVILLE RD
                                                            COUNTY LINE RD
                                                            (SR4003 SEG 0030/0653)
                                                            MFC BEGIN = E
                                                  0010/0000 LENGTH(AH 2428 BK 0000)
```

DIR: B TOTAL LEN: .216 MI. DIST: 05-1 SR: 4004
LEFT MUN: BETHEL TOWNSHIP T RIGHT MUN: BETHEL TOWNSHIP T

FRYSTOWN RD 001138 FT
(SR4002 SEG 0020/0000) 0010/1138

000000 FT

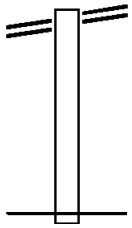

001138 FT FRYSTOWN RD
0010/1138 (SR4002 SEG 0020/0000)

000000 FT 2 0 38053 6 00 0049+22
NC SHIRKSVILLE RD
* REF-BK SHIRKSVILLE RD
(TBC)
MFC BEGIN = E
S 0010/0000 LENGTH(AH 1138 BK 0000)

DIR: B TOTAL LEN: 2.473 MI. DIST: 05-1 SR: 4003
LEFT MUN: BETHEL TOWNSHIP T RIGHT MUN: BETHEL TOWNSHIP T

MYER DR
(T957)

013059 FT

0060/1422

010937 FT

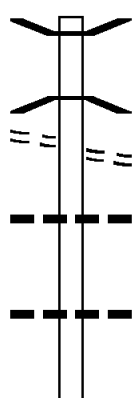

013059 FT	BMSEN 06/4003/0060/1931
* REF-AHD	MECKVILLE RD
0060/2122	(T680)
	0 0 00000 0 00 0000+00
	I- 78
0060/1931	BMSBG 06/4003/0060/1931
	MYER DR
0060/1422	(T957)
	030 "DIA CIRC CONCR
0060/0539	LEN=0029 INSTALLED UNKN
010937 FT	2 0 06001 0 01 0120+77
S 0060/0000	LENGTH(AH 2122 BK 2638)
	018 "DIA CIRC METAL
0050/2473	LEN=0030 INSTALLED UNKN

DIR: B TOTAL LEN: 2.473 MI. DIST: 05-1 SR: 4003
LEFT MUN: BETHEL TOWNSHIP T RIGHT MUN: BETHEL TOWNSHIP T

```
2 0 06001 0 01 0094+50 008299 FT                    008299 FT
MUSSELMAN RD
(T674)                  0050/0000     ==          S 0050/0000 LENGTH(AH 2638 BK 1856)
                                                          039 "DIA CIRC METAL
                                                    0040/1787 LEN=0034 INSTALLED UNKN

                        006443 FT                   006443 FT 2 0 06001 0 01 0075+73
                                                  S 0040/0000 LENGTH(AH 1856 BK 2426)
                                                          018 "DIA CIRC METAL
                                                    0030/1815 LEN=0027 INSTALLED UNKN

MECKVILLE RD
(SR4005 SEG 0010/0000)  0030/0653                         NC MECKVILLE RD
                                                    0030/0600 BMSEN 06/4003/0030/0561
                                                              2 0 06001 0 00 0055+88
                                                              CROSSKILL CK
                                                    0030/0561 BMSBG 06/4003/0030/0561
2 0 06001 0 00 0050+23 004017 FT                    004017 FT
DOVE RD
(T674)                  0030/0000     ==          S 0030/0000 LENGTH(AH 2426 BK 1518)
                                                          018 "DIA CIRC METAL
                                                    0020/1328 LEN=0050 INSTALLED UNKN

                        002499 FT                   002499 FT 2 0 06001 0 00 0024+81
                                                  S 0020/0000 LENGTH(AH 1518 BK 2499)

                        000000 FT                   000000 FT 2 0 06001 0 00 0000+00
                                                          NC COUNTY LINE RD
                                                  * REF-BK    MT ZION RD
                                                              (SR1011 SEG 0170/2947)
                                                              MFC BEGIN = E
                                                               BK-LEBANON        (38)
                                                  S 0010/0000 LENGTH(AH 2499 BK 0000)
```

DIR: B TOTAL LEN: 3.460 MI. DIST: 05-1 SR: 4002
LEFT MUN: BETHEL TOWNSHIP T RIGHT MUN: BETHEL TOWNSHIP T

LANCASTER AV 018267 FT
(SR0501 SEG 0070/0000) 0070/1672

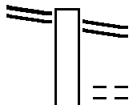

018267 FT LANCASTER AV
0070/1672 (SR0501 SEG 0070/0000)

EDRIS DR
0070/0827 (T684)

DIR: B TOTAL LEN: 3.460 MI. DIST: 05-1 SR: 4002
LEFT MUN: BETHEL TOWNSHIP T RIGHT MUN: BETHEL TOWNSHIP T

	016595 FT		016595 FT 2 0 06003 0 00 0164+17
			S 0070/0000 LENGTH(AH 1672 BK 2404)
			036 "DIA CIRC METAL
			0060/0428 LEN=0035 INSTALLED UNKN
2 0 06003 0 00 0142+10	014191 FT		014191 FT
DECK DR			
(T684)	0060/0000		S 0060/0000 LENGTH(AH 2404 BK 3681)
			015 "DIA CIRC METAL
			0050/3611 LEN=0035 INSTALLED UNKN
			018 "DIA CIRC METAL
			0050/2823 LEN=0036 INSTALLED UNKN
			018 "DIA CIRC METAL
			0050/1173 LEN=0035 INSTALLED UNKN
	010510 FT		010510 FT 2 0 06003 0 00 0105+20
			S 0050/0000 LENGTH(AH 3681 BK 2444)
			015 "DIA CIRC METAL
			0040/2140 LEN=0035 INSTALLED UNKN
			ROSE ALLEY
			0040/1778 (TWP)
STRAWBERRY ALY			SEYMOUR DR
(TWP)	0040/1121		0040/1121 (T686)
			0040/0882 BMSEN 06/4002/0040/0857
			2 0 06003 0 00 0089+35
			TR.L.SWATARA
			0040/0857 BMSBG 06/4002/0040/0857
			018 "DIA CIRC CONCR
			0040/0634 LEN=0080 INSTALLED UNKN
			CAMP SWATARA RD
			(SR0645 SEG 0050/1110)
			0040/0559
			015 "DIA CIRC METAL
			0040/0009 LEN=0050 INSTALLED UNKN
2 0 06003 0 00 0078+82	008066 FT		008066 FT MAYS DR
WAX AL			(T660)
(TWP)	0040/0000		S 0040/0000 LENGTH(AH 2444 BK 3090)
			015 "DIA CIRC METAL

DIR: B TOTAL LEN: 3.460 MI. DIST: 05-1 SR: 4002
LEFT MUN: BETHEL TOWNSHIP T RIGHT MUN: BETHEL TOWNSHIP T

			0030/2893 LEN=0040 INSTALLED UNKN
			015 "DIA CIRC METAL
			0030/1378 LEN=0035 INSTALLED UNKN
MECKVILLE RD (TWP)	0030/1366	==	
			015 "DIA CIRC METAL
			0030/1015 LEN=0035 INSTALLED UNKN
			015 "DIA CIRC METAL
			0030/0126 LEN=0035 INSTALLED UNKN
2 0 06003 0 00 0049+81	004976 FT		004976 FT LITTLE MOUNTAIN RD
LITTLE MOUNTAIN RD			(SR4001 SEG 0020/3267)
(T682)	0030/0000	==	S 0030/0000 LENGTH(AH 3090 BK 2409)
			0020/0235 BMSEN 06/4002/0020/0170
			0 0 00000 0 00 0000+00
			CROSSKILL CK
			0020/0170 BMSBG 06/4002/0020/0170
			018 "DIA CIRC METAL
			0020/0051 LEN=0040 INSTALLED UNKN
	002567 FT		002567 FT 2 0 06003 0 00 0025+82
			SHIRKSVILLE RD
			(SR4004 SEG 0010/1138)
			S 0020/0000 LENGTH(AH 2409 BK 2567)
			015 "DIA CIRC METAL
			0010/1789 LEN=0035 INSTALLED UNKN
			015 "DIA CIRC METAL
			0010/1220 LEN=0035 INSTALLED UNKN
			018 "DIA CIRC METAL
			0010/0826 LEN=0035 INSTALLED UNKN
			015 "DIA CIRC METAL
			0010/0201 LEN=0040 INSTALLED UNKN
	000000 FT		000000 FT 2 0 06003 0 00 0000+00
			NC FRYSTOWN RD
			* REF-BK FRYSTOWN RD
			(SR1018 SEG 0020/1624)
			MFC BEGIN = D
			BK-LEBANON (38)
			S 0010/0000 LENGTH(AH 2567 BK 0000)

DIR: B TOTAL LEN: 1.055 MI. DIST: 05-1 SR: 4001
LEFT MUN: BETHEL TOWNSHIP T RIGHT MUN: BETHEL TOWNSHIP T

005573 FT

COTTAGE RD
(T633)

0020/1681

002306 FT

000000 FT

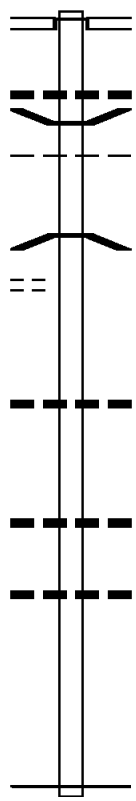

005573 FT
INTER-AHD LITTLE MOUNTAIN RD
(T682)
FRYSTOWN RD
0020/3267 (SR4002 SEG 0030/0000)

018 "DIA CIRC METAL
0020/2490 LEN=0032 INSTALLED UNKN
0020/2018 BMSEN 06/4001/0020/1819
BETHEL TOWNSHIP
0020/1962 TULPEHOCKEN T
0 0 00000 0 00 0000+00
LIL.SWATARA
0020/1873 BMSBG 06/4001/0020/1819

018 "DIA CIRC METAL
0020/0194 LEN=0032 INSTALLED UNKN
002306 FT 2 0 06023 0 00 0023+39
S 0020/0000 LENGTH(AH 3267 BK 2306)

018 "DIA CIRC METAL
0010/1490 LEN=0035 INSTALLED UNKN

018 "DIA CIRC METAL
0010/0724 LEN=0037 INSTALLED UNKN

000000 FT 2 0 06023 0 00 0000+00
NC LITTLE MT RD
REF-BK KUTZTOWN RD
(SR1015 SEG 0060/1807)
MFC BEGIN = E
BK-LEBANON (38)
S 0010/0000 LENGTH(AH 2306 BK 0000)

DIR: E TOTAL LEN: 2.506 MI. DIST: 05-1 SR: 3422
LEFT MUN: READING CITY C RIGHT MUN: READING CITY C

	013175 FT INTER-AHD		013234 FT INTER-AHD
PENN ST (CITY)			PENN ST (CITY)
SECOND ST (SR0183 SEG 0011/0000)			SECOND ST (SR0183 SEG 0011/0000)
SECOND ST (SR2008 SEG 0002/0000)			SECOND ST (SR2008 SEG 0002/0000)
	0051/2857		0050/2861
BMSEN 06/3422/0050/1493	0051/2830		0050/2830 BMSEN 06/3422/0050/1493
FROM 0183/0011 SH (CONN)	0051/2796		TO 2008/0002 SH (CONN) 0050/2762
READING CITY WEST READING B RAMP I RD (SR8044 SEG 0760/0000)	0051/1700		READING CITY WEST READING B 0050/2157
	0051/1591		RAMP K RD (SR8044 SEG 0010/0603) 0050/1528
0 0 00000 0 00 0000+00 FRONT ST.			0 0 00000 0 00 0000+00 FRONT ST.
BMSBG 06/3422/0050/1493	0051/1493		0050/1493 BMSBG 06/3422/0050/1493
RAMP J RD (SR8044 SEG 0750/0639)	0051/1343		

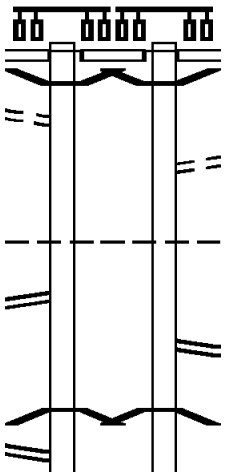

DIR: E TOTAL LEN: 2.506 MI. DIST: 05-1 SR: 3422
LEFT MUN: WEST READING B RIGHT MUN: WEST READING B

			RAMP L RD
		0050/1318	(SR8044 SEG 0020/0000)
SIGN: CANTILEVER			
BMSID 06/3422/0051/1297	0051/1303		
BMSEN 06/3422/0050/1146	0051/1252	0050/1252	BMSEN 06/3422/0050/1146
0 0 00000 0 00 0000+00			0 0 00000 0 00 0000+00
US 422			US 422
BMSBG 06/3422/0050/1146	0051/1146	0050/1146	BMSBG 06/3422/0050/1146
			SIGN: CANTILEVER
		0050/1060	BMSID 06/3422/0050/1060
RAMP F RD			
(SR8044 SEG 0500/0000)	0051/0984		
			RAMP H RD
		0050/0956	(SR8044 SEG 0260/0434)
			018 "DIA CIRC CONCR
		0050/0747	LEN=0099 INSTALLED UNKN
			RAMP G RD
		0050/0723	(SR8044 SEG 0250/0000)
RAMP E RD			
(SR8044 SEG 0510/0699)	0051/0709		
NORFOLK SOUTHERN			NORFOLK SOUTHERN
OVERPASS IS RR X-ING	0051/0615	0050/0615	OVERPASS IS RR X-ING
			SECOND AV
		0050/0457	(BORO)
			018 "DIA CIRC CONCR
		0050/0435	LEN=0099 INSTALLED UNKN
1 0 00149 0 03 0934+75	010318 FT	010373 FT	1 0 00149 0 03 0934+75
THIRD AV			THIRD AV
(BORO)			(BORO)
MFC BEGIN = B			MFC BEGIN = B
LENGTH(AH 2857 BK 2815)	0051/0000	0050/0000	LENGTH(AH 2861 BK 2815)
			FOURTH AV
			(BORO)
		0040/2249	
TULPEHOCKEN AV			
(BORO)	0040/1937		
			FIFTH AV
			(BORO)
		0040/1679	
			SIXTH AV
			(BORO)
		0040/1121	
			018 "DIA CIRC CONCR
		0040/0602	LEN=0099 INSTALLED UNKN
			SEVENTH AV
			(BORO)
		0040/0560	
	007503 FT	007558 FT	1 0 00149 0 03 0906+60
			EIGHTH AV
			(BORO)

DIR: E TOTAL LEN: 2.506 MI. DIST: 05-1 SR: 3422
LEFT MUN: WEST READING B RIGHT MUN: WEST READING B

			WEST READING
			WYOMISSING B
		0040/0000	LENGTH(AH 2815 BK 2282)
			PARK RD
PARK RD (SR3019 SEG 0010/0000)	0030/1651	0030/1651	(BORO)
		0030/0946	TERRACE AV (BORO)
			READING BL
READING AV (BORO)	0030/0850	0030/0850	(BORO)
		0030/0757	READING BL (BORO)
		0030/0730	018 "DIA CIRC CONCR LEN=0099 INSTALLED UNKN
BERN RD (BORO)	0030/0592		
		0030/0572	018 "DIA CIRC CONCR LEN=0099 INSTALLED UNKN
		0030/0545	FAIRVIEW AV (BORO)
AHEADL AV (BORO)	0030/0435		
		0030/0342	BELMONT AV (BORO)
	005221 FT	005276 FT	1 0 00149 0 03 0883+78
			TRENT AV (BORO)
		0030/0000	LENGTH(AH 2282 BK 2961)
		0020/2470	LYNNE AV (BORO)
		0020/2347	LC FROM WYOMISSING BL (CONN)
			WYOMISSING BL
STATE HILL RD (SR3023 SEG 0010/0000)	0020/2257	0020/2257	(BORO)
		0020/1667	BERKS PL (BORO)
		0020/1100	LAKE AV (BORO)
		0020/0549	FOREST AV (BORO)
		0020/0018	018 "DIA CIRC CONCR LEN=0025 INSTALLED UNKN
	002260 FT	002315 FT	1 0 00149 0 03 0858+40
			WYOMING AV (BORO)

DIR: E TOTAL LEN: 2.506 MI. DIST: 05-1 SR: 3422
LEFT MUN: WYOMISSING B RIGHT MUN: WYOMISSING B

			MFC BEGIN = B
		0020/0000	LENGTH(AH 2961 BK 2315)
			018 "DIA CIRC CONCR
		0010/2307	LEN=0025 INSTALLED UNKN
			018 "DIA CIRC CONCR
		0010/2240	LEN=0035 INSTALLED UNKN
SIGN: CANTILEVER			
BMSID 06/3422/0011/2154	0011/2154		
			PENN AV
		0010/2178	(BORO)
			018 "DIA CIRC CONCR
		0010/1940	LEN=0035 INSTALLED UNKN
018 "DIA CIRC CONCR			
LEN=0030 INSTALLED UNKN	0011/1466		
EVANS AV			EVANS AV
(BORO)	0011/1416	0010/1470	(BORO)
SIGN: 3 CHORD TRUSS			SIGN: 3 CHORD TRUSS
BMSID 06/3422/0010/1314	0011/1271	0010/1314	BMSID 06/3422/0010/1314
			018 "DIA CIRC CONCR
		0010/1050	LEN=0035 INSTALLED UNKN
			CLAYTON AV
CLAYTON AV			(BORO)
(BORO)	0011/0639	0010/0682	
			SIGN: 3 CHORD TRUSS
			BMSID 06/3422/0010/0403
SIGN: 3 CHORD TRUSS			PENN AV
BMSID 06/3422/0010/0403	0011/0361	0010/0403	(BORO)
018 "DIA CIRC CONCR			
LEN=0045 INSTALLED UNKN	0011/0352		
			FROM 8028/0750 SH
		0010/0343	(CONN)
RAMP CC RD			RAMP CC RD
(SR8028 SEG 0750/1073)			(SR8028 SEG 0750/1073)
	0011/0187	0010/0230	
RAMP CD RD			RAMP CD RD
(SR8028 SEG 0760/0000)			(SR8028 SEG 0760/0000)
	0011/0165	0010/0209	
			018 "DIA CIRC METAL
		0010/0165	LEN=0035 INSTALLED UNKN
			TO 8028/0760 SH
		0010/0064	(CONN)
1 0 00149 0 02 0829+63 000000 FT		000000 FT	1 0 00149 0 02 0829+63
SR 222			SR 222
OP ID 06/0222/0152/0000			OP ID 06/0222/0152/0000
NC PENN AV			NC PENN AV
PENN AV	REF-BK	REF-BK	PENN AV
(SR0422 SEG 0321/3144)			(SR0422 SEG 0320/3118)
MFC BEGIN = B			MFC BEGIN = B
LENGTH(AH 2260 BK 0000)	0011/0000	0010/0000	LENGTH(AH 2315 BK 0000)

DIR: N TOTAL LEN: 4.168 MI. DIST: 05-1 SR: 3222
LEFT MUN: READING CITY C RIGHT MUN: READING CITY C

022008 FT
INTER-AHD

BINGAMAN ST
(SR2005 SEG 0011/0000)
RAMP N RD
(SR8046 SEG 0500/0000)
RAMP P RD
(SR8046 SEG 0750/0751)

0101/3392

RAMP M RD
(SR8046 SEG 0250/0726)
RAMP O RD
(SR8046 SEG 0010/0000)

0101/3362

SIGN: STRUC MOUNTED
BMSID 06/0422/0382/2107
US 422
OP ID 06/0422/0382/2106 0101/3309

THUN TRAIL
OP ID 06/3222/0100/3223 0101/3223
WYOMISSING BL
(CITY) 0101/3201
MORGANTOWN RD
(SR0010 SEG 0300/3167)

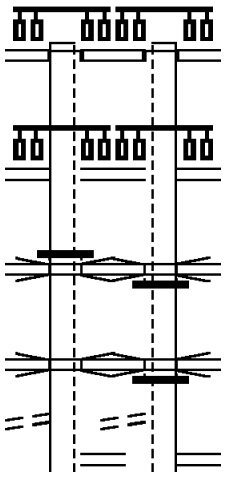

020051 FT
INTER-AHD

0100/3384

0100/3354

0100/3328

0100/3223

0100/3212

BINGAMAN ST
(SR2005 SEG 0010/0000)
RAMP N RD
(SR8046 SEG 0500/0000)
RAMP P RD
(SR8046 SEG 0750/0751)
RAMP M RD
(SR8046 SEG 0250/0726)
RAMP O RD
(SR8046 SEG 0010/0000)
SIGN: STRUC MOUNTED
BMSID 06/0422/0382/2107
US 422
OP ID 06/0422/0382/2106
SIGN: STRUC MOUNTED
BMSID 06/3222/0100/3225
THUN TRAIL
OP ID 06/3222/0100/3223
WYOMISSING BL
(CITY)
MORGANTOWN RD
(SR0010 SEG 0300/3167)

DIR: N TOTAL LEN: 4.168 MI. DIST: 05-1 SR: 3222

LEFT MUN: READING CITY C		RIGHT MUN: READING CITY C
	0101/3159	0100/3152
		018"H 01"W UNKN METAL
		0100/2741 LEN=0099 INSTALLED UNKN
ARLINGTON ST		ARLINGTON ST
(CITY)	0101/2718	0100/2728 (CITY)
014 "DIA CIRC CONCR		
LEN=0099 INSTALLED UNKN	0101/2501	
		014 "DIA CIRC CONCR
		0100/2484 LEN=0099 INSTALLED UNKN
CRESTMONT ST		CRESTMONT ST
(CITY)	0101/2461	0100/2466 (CITY)
CARROLL ST		CARROLL ST
(CITY)	0101/2196	0100/2197 (CITY)
		014 "DIA CIRC CONCR
		0100/2027 LEN=0099 INSTALLED UNKN
014 "DIA CIRC CONCR		
LEN=0099 INSTALLED UNKN	0101/2027	
014 "DIA CIRC CONCR		
LEN=0099 INSTALLED UNKN	0101/1748	
GRACE ST		GRACE ST
(CITY)		(CITY)
	0101/1619	0100/1616
NOBLE ST		NOBLE ST
(CITY)		(CITY)
	0101/1082	0100/1074
ANGELICA AV		ANGELICA ST
(CITY)		(CITY)
	0101/0522	0100/0518
		012 "DIA CIRC METAL
		0100/0381 LEN=0099 INSTALLED UNKN
012 "DIA CIRC CONCR		
LEN=0099 INSTALLED UNKN	0101/0381	
		020 "DIA CIRC CONCR
		0100/0319 LEN=0099 INSTALLED UNKN
CONSOLIDATED RAIL CORPO		CONSOLIDATED RAIL CORPO
OVERPASS IS RR X-ING	0101/0225	0100/0209 OVERPASS IS RR X-ING
		024 "DIA CIRC CONCR
		0100/0090 LEN=0099 INSTALLED UNKN
1 0 00148 0 02 0441+49 018616 FT		016667 FT 1 0 00148 0 02 0441+49
NEW HOLLAND AV		NEW HOLLAND RD
(SR0625 SEG 0170/1564)		(SR0625 SEG 0170/1564)
LENGTH(AH 3392 BK 2245)	0101/0000 S	S 0100/0000 LENGTH(AH 3384 BK 2241)
HANCOCK BL		HANCOCK BL
(CITY)		(CITY)
	0091/1555	0090/1552
		016 "DIA CIRC CONCR
		0090/1526 LEN=0099 INSTALLED UNKN
016 "DIA CIRC CONCR		
LEN=0099 INSTALLED UNKN	0091/1526	

DIR: N TOTAL LEN: 4.168 MI. DIST: 05-1 SR: 3222
LEFT MUN: READING CITY C RIGHT MUN: READING CITY C

LEFT			RIGHT	
DANIELS AV				DANIELS AV
(CITY)	0091/1008		0090/0999	(CITY)
016 "DIA CIRC CONCR			0090/0970	016 "DIA CIRC CONCR
LEN=0099 INSTALLED UNKN	0091/0970			LEN=0099 INSTALLED UNKN
BROOKLINE PL				BROOKLINE PL
(CITY)	0091/0698		0090/0697	(CITY)
BAKER ST				BAKER ST
(CITY)	0091/0501		0090/0499	(CITY)
016 "DIA CIRC CONCR			0090/0471	016 "DIA CIRC CONCR
LEN=0099 INSTALLED UNKN	0091/0471			LEN=0099 INSTALLED UNKN
1 0 00148 0 02 0419+09 016371 FT			014426 FT	1 0 00148 0 02 0419+09
MCADOO AV				MCADOO AV
(CITY)				(CITY)
LENGTH(AH 2245 BK 1591)	0091/0000	S	0090/0000	S LENGTH(AH 2241 BK 1587)
KENHORST BL				KENHORST BL
(BORO)				(BORO)
KENHORST BL				KENHORST BL
(SR3030 SEG 0010/1456)				(SR3030 SEG 0010/1456)
	0081/1098		0080/1086	
			0080/0560	018 "DIA CIRC CONCR
				LEN=0040 INSTALLED UNKN
MCARTHUR AV				MCARTHUR AV
(BORO)	0081/0500		0080/0495	(BORO)
			0080/0390	024 "DIA CIRC CONCR
				LEN=0040 INSTALLED UNKN
			012839 FT	1 0 00148 0 02 0403+53
1 0 00148 0 02 0403+53 014780 FT				FUNSTON AV
FUNSTON AV				(BORO)
(BORO)				MFC BEGIN = B
MFC BEGIN = B				READING CITY
LTH AH 001591 BK 002444	0081/0000	S	0080/0000	S KENHORST B
				LENGTH(AH 1587 BK 2444)
				018 "DIA CIRC CONCR
			0070/2367	LEN=0040 INSTALLED UNKN
READING CITY				
CUMRU T	0070/2169			
PERSHING BL				
(BORO)	0070/1893			
				024 "DIA CIRC CONCR
			0070/1819	LEN=0040 INSTALLED UNKN
				KENHORST
			0070/1668	CUMRU T
				018 "DIA CIRC CONCR
			0070/1436	LEN=0040 INSTALLED UNKN
				SUMMIT AV
				(BORO)
			0070/1337	
CUMRU				
SHILLINGTON B	0070/1082			

DIR: N TOTAL LEN: 4.168 MI. DIST: 05-1 SR: 3222
LEFT MUN: CUMRU T RIGHT MUN: CUMRU T

			024 "DIA CIRC CONCR
		0070/1005	LEN=0040 INSTALLED UNKN
WOODLAND AV (BORO)	0070/0762		
			ELKINS AV (BORO)
		0070/0574	
1 0 00148 0 02 0378+72 012336 FT		010395 FT	
LYNOAK AV (BORO)	0070/0000	S 0070/0000	LENGTH(AH 2444 BK 3055)
			MIFFLIN BL
		0060/2877	(BORO)
			CUMRU
		0060/2868	SHILLINGTON B
			018 "DIA CIRC CONCR
		0060/2744	LEN=0020 INSTALLED UNKN
WHEATLAND AV (BORO)	0060/2302		
			012 "DIA CIRC CONCR
		0060/2264	LEN=0022 INSTALLED UNKN
			WAVERLY ST
			(BORO)
		0060/1765	
			018 "DIA CIRC CONCR
		0060/1704	LEN=0020 INSTALLED UNKN
STATE ST (BORO)	0060/1226		
			012 "DIA CIRC CONCR
		0060/1181	LEN=0040 INSTALLED UNKN
			BROBST ST
			(BORO)
		0060/0685	
LIBERTY ST (BORO)	0060/0026		
	009281 FT	007340 FT	1 0 00148 0 02 0348+21
			PHILADELPHIA AV
			(SR0724 SEG 0082/0000)
			NEW HOLLAND AV
			(BORO)
			MFC BEGIN = B
		S 0060/0000	LTH AH 003055 BK 000100
	009281 FT	007340 FT	
LTH AH 000100 BK 001861	7043/0000	7042/0000	LTH AH 000100 BK 001809
		INTER-AHD	LANCASTER AV
			(SR0724 SEG 0065/0000)
OLLIES SHOPPING CENTER (PRDR)			OLLIES SHOPPING CENTER
			(PRDR)
PHILADELPHIA AV			LANCASTER AV

DIR: N TOTAL LEN: 4.168 MI. DIST: 05-1 SR: 3222
LEFT MUN: CUMRU T RIGHT MUN: CUMRU T

(SR0724 SEG 0064/0000)			(SR0724 SEG 0065/0000)
(SR0724 SEG 0065/0000)			(SR0724 SEG 0064/0000)
CUMRU T	0041/1861	0040/1809	CUMRU T
		0040/1735	LC TO OLLIES SHOPPING (CONN)
FROM 0724/0062 SH (CONN)	0041/1767		
THOMAS DR (TWP)	0041/1410	0040/1348	THOMAS DR (TWP)
		0040/1299	018"H 18"W UNKN CONC LEN=0099 INSTALLED UNKN
018 "DIA CIRC CONCR LEN=0040 INSTALLED UNKN	0041/1162		
LC TO KMART CENTER RD (CONN)	0041/1087		
KMART SHOPPING CENTER (PRDR)	0041/1015	0040/0977	KMART SHOPPING CENTER (PRDR)
036 "DIA CIRC CONCR LEN=0099 INSTALLED UNKN	0041/0612		
		0040/0568	012 "DIA CIRC CONCR LEN=0040 INSTALLED UNKN
BMSEN 06/3222/0040/0000 1 0 00148 0 01 0276+97 T.WYOMISSING	0041/0015 007420 FT	0040/0015 005531 FT	BMSEN 06/3222/0040/0000 1 0 00148 0 01 0276+97 T.WYOMISSING
BMSBG 06/3222/0040/0000 LENGTH(AH 1861 BK 2693) (APRA) PENN IRON	0041/0000	0040/0000	BMSBG 06/3222/0040/0000 LENGTH(AH 1809 BK 2715)
MONTROSE BL (T518)	0031/2536	0030/2519	MONTROSE BL (T518)
018 "DIA CIRC CONCR LEN=0040 INSTALLED UNKN	0031/2471		
WILLIAMS ST (T607)	0031/2417	0030/2389	WILLIAMS ST (T607)
		0030/1986	018"H 18"W UNKN METAL LEN=0099 INSTALLED UNKN
ARDMORE AV (T600)	0031/1984	0030/1980	ARDMORE AV (T600)
018 "DIA CIRC CONCR LEN=0040 INSTALLED UNKN	0031/1726		
		0030/1601	008"H 30"W UNKN CONC LEN=0099 INSTALLED UNKN
018 "DIA CIRC CONCR LEN=0040 INSTALLED UNKN	0031/1419		
		0030/1296	008"H 30"W UNKN CONC LEN=0099 INSTALLED UNKN
018 "DIA CIRC METAL LEN=0040 INSTALLED UNKN	0031/1125		
FAYNE ST			FAYNE ST

POI

DIR: N TOTAL LEN: 4.168 MI. DIST: 05-1 SR: 3222

LEFT MUN: CUMRU T		RIGHT MUN: CUMRU T	
(T604)	0031/1048	0030/1036	(T604)
018 "DIA CIRC METAL			
LEN=0040 INSTALLED UNKN	0031/0659		
		0030/0546	018 "DIA CIRC CONCR LEN=0040 INSTALLED UNKN
HILGERT AV			HILGERT AV
(T647)	0031/0570	0030/0536	(T647)
018"H 05"W UNKN CONC			
LEN=0099 INSTALLED UNKN	0031/0200		
		0030/0084	018 "DIA CIRC CONCR LEN=0040 INSTALLED UNKN
1 0 00148 0 01 0249+90	004727 FT	002816 FT	1 0 00148 0 01 0249+90
MFC BEGIN = B			MFC BEGIN = B
LENGTH(AH 2693 BK 0977)	0031/0000	0030/0000	LENGTH(AH 2715 BK 0977)
WILMA AV			
(TWP)	0020/0280		
		0020/0220	030 "DIA CIRC CONCR LEN=0024 INSTALLED UNKN
	003750 FT	001839 FT	0 0 00000 0 00 0000+00
			MFC BEGIN = B
		0020/0000	LENGTH(AH 0977 BK 1839)
SIGN: CANTILEVER			
BMSID 06/3222/0011/2860	0011/3206		
US 222			
OP ID 06/0222/0102/0000	0011/2831		
RAMP L RD			
(SR8060 SEG 0500/1079)	0011/2335		
		0010/1514	015 "DIA CIRC METAL LEN=0025 INSTALLED UNKN
SIGN: 3 CHORD TRUSS			
BMSID 06/3222/0011/1130	0011/1484		
		0010/1176	015 "DIA CIRC METAL LEN=0025 INSTALLED UNKN
SIGN: CANTILEVER			
BMSID 06/3222/0011/0447	0011/0791		
SR 3020			
OP ID 06/3020/0006/0000	0011/0757		
		000000 FT	0 0 00000 0 00 0000+00
			SIGN: 3 CHORD TRUSS
0 0 00000 0 00 0000+00	000000 FT		BMSID 06/0222/0092/2125
SR 222 SR			SR 222 SH
(SR0222 SEG 0093/0317)			(SR0222 SEG 0092/2125)
NC LANCASTER AV		NC LANCASTER AV	
SR 222 SH	INTER-BK		SR 222 SH
(SR0222 SEG 0093/0317)			(SR0222 SEG 0092/2125)
MFC BEGIN = B			MFC BEGIN = B
LENGTH(AH 3750 BK 0000)	0011/0000	0010/0000	LENGTH(AH 1839 BK 0000)

DIR: B TOTAL LEN: .411 MI. DIST: 05-1 SR: 3069
LEFT MUN: WYOMISSING B RIGHT MUN: WYOMISSING B

	002172 FT		002172 FT ROAD CLOSED
			0010/2172 ROAD CLOSED AHEAD
SPRING ST (BORO)	0010/1461		0010/1461 MFC BEGIN = E
			024 "DIA CIRC CONCR
			0010/1259 LEN=0030 INSTALLED UNKN
			024 "DIA CIRC CONCR
			0010/1224 LEN=0030 INSTALLED UNKN
			DOUGLASS ST
			0010/0374 (BORO)
	000000 FT		000000 FT 2 0 06070 0 00 0030+94
			NC PARK RD
			WYOMISSING BL
			(SR3019 SEG 0024/0000)
WYOMISSING BL (BORO)	0010/0000		MFC BEGIN = C
			0010/0000 LENGTH(AH 2172 BK 0000)

DIR: B TOTAL LEN: .037 MI. DIST: 05-1 SR: 3067
LEFT MUN: MUHLENBERG T RIGHT MUN: MUHLENBERG T

000195 FT

000000 FT

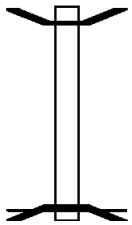

```
  000195 FT  BMSEN 06/0222/0302/0000
* REF-AHD    STOUDT'S FERRY RD
  0010/0195  (TWP )
  000000 FT  0 0 00000 0 00 0000+00
        NC STOUDT'S FERRY RD
* REF-BK     STOUDT'S FERRY RD
             (TWP )
             US 0222 N
             BMSBG 06/0222/0302/0000
             MFC BEGIN = E
  0010/0000  LENGTH(AH 0195 BK 0000)
```

DIR: B TOTAL LEN: .034 MI. DIST: 05-1 SR: 3065
LEFT MUN: SPRING T RIGHT MUN: SPRING T

000179 FT

000000 FT

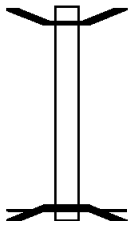

000179 FT BMSEN 06/0222/0122/1642
REF-AHD WEST WYOMISSING BL
0010/0179 (T572)
000000 FT 0 0 00000 0 00 0000+00
NC WEST WYOMISSING BL
REF-BK WEST WYOMISSING BL
(T572)
US 222 N
BMSBG 06/0222/0122/1642
MFC BEGIN = C
0010/0000 LENGTH(AH 0179 BK 0000)

DIR: B TOTAL LEN: .013 MI. DIST: 05-1 SR: 3063
LEFT MUN: MARION T RIGHT MUN: MARION T

000066 FT

000000 FT

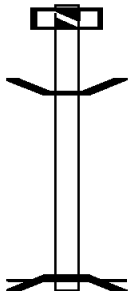

```
000066 FT
7014/0000 LTH AH 000100 BK 000066
          BMSEN 06/3063/0010/0000
* REF-AHD  RICHLAND RD
0010/0066 (TWP )
000000 FT 2 0 06022 0 00 0026+34
     NC RICHLAND RD
* REF-BK   RICHLAND RD
          (TWP )
          TULPEHOCKEN CREEK
          BMSBG 06/3063/0010/0000
          MFC BEGIN = E
5 0010/0000 LENGTH(AH 0066 BK 0000)
```

DIR: B TOTAL LEN: .043 MI. DIST: 05-1 SR: 3061
LEFT MUN: MARION T RIGHT MUN: MARION T

```
000225 FT                    000225 FT
                             7018/0000 LENGTH(AH 0100 BK 0146)
000225 FT                    000225 FT
                             7014/0000 LENGTH(AH 0146 BK 0225)
                           * REF-AHD   (TBK) WILLIAM PENN BL
                                       (T503)
                                       SHERIDAN RD
                             0012/0225 (T509)
                             0012/0162 BMSEN 06/3061/0012/0000
                                       0 0 00000 0 00 0000+00
                                       TULPEHOCKEN CREEK
                             0012/0079 BMSBG 06/3061/0012/0000
000000 FT                    000000 FT 2 0 06024 0 00 0042+96
                                   NC SHERIDAN RD
                           * REF-BK    (TBK) WILLIAM PENN BL
                                       (T503)
                                       MFC BEGIN = E
                           S 0012/0000 LENGTH(AH 0225 BK 0142)
000000 FT                    000000 FT
                             7010/0000 LENGTH(AH 0142 BK 0100)
000000 FT                    000000 FT
                             7008/0000 LENGTH(AH 0100 BK 0000)
```

DIR: B TOTAL LEN: .009 MI. DIST: 05-1 SR: 3059
LEFT MUN: MUHLENBERG T RIGHT MUN: MUHLENBERG T

```
000045 FT                    000045 FT
                             7024/0000  LENGTH(AH 1162 BK 0045)
                                        BMSEN 06/3059/0022/0000
                           * REF-AHD    LEISZ'S BRIDGE RD
                             0022/0045  (TWP )
000000 FT                    000000 FT  0 0 00000 0 00 0000+00
                                NC LEISZ'S BRIDGE RD
                           * REF-BK     LEISZ'S BRIDGE RD
                                        (TWP )
                                        LAUREL CK.
                                        BMSBG 06/3059/0022/0000
                                        MFC BEGIN = D
                           S 0022/0000  LENGTH(AH 0045 BK 1277)
000000 FT                    000000 FT
                             7020/0000  LENGTH(AH 1277 BK 3106)
000000 FT                    000000 FT
                             7010/0000  LENGTH(AH 3106 BK 0000)
```

DIR: B TOTAL LEN: 3.140 MI. DIST: 05-1 SR: 3055
LEFT MUN: SPRING T RIGHT MUN: SPRING T

	016581 FT		016581 FT
			7084/0000 LTH AH 001737 BK 001700
			INTER-AHD SPRING RIDGE DR
			(T818)
			RAMP D RD
			(SR8050 SEG 0250/0000)
			RAMP C RD
			0070/1700 (SR8050 SEG 0500/0434)
			0070/1592 BMSEN 06/3055/0070/1439
			0 0 00000 0 00 0000+00
			US 222
			0070/1439 BMSBG 06/3055/0070/1439
			RAMP B RD
			0070/1352 (SR8050 SEG 0750/0000)
TO 3021/0044 SH			FROM 3021/0044 SH
(CONN)	0070/1052		0070/1052 (CONN)
			PAPER MILL RD
			(SR3021 SEG 0045/1338)
			(SR3021 SEG 0044/1415)
			0070/0975
FROM 3021/0045 SH			TO 3021/0045 SH
(CONN)	0070/0863		0070/0863 (CONN)
			030 "DIA CIRC CONCR
			0070/0075 LEN=0099 INSTALLED UNKN
	014881 FT		014881 FT 0 0 00000 0 00 0000+00
			NC SPRING RIDGE DR
			S 0070/0000 LENGTH(AH 1700 BK 1841)
			024 "DIA CIRC CONCR
			0060/1675 LEN=0099 INSTALLED UNKN
PRENDERGAST RD			WOODS WAY
(T495)	0060/1407		0060/1407 (PRDR)
			020 "DIA CIR UNKNOWN
			0060/0670 LEN=0045 INSTALLED UNKN

DIR: B TOTAL LEN: 3.140 MI. DIST: 05-1 SR: 3055
LEFT MUN: SPRING T RIGHT MUN: SPRING T

	013040 FT		013040 FT 2 0 06039 0 00 0130+20
			0060/0000 LENGTH(AH 1841 BK 2102)
			016 "DIA CIRC METAL
			0050/2008 LEN=0060 INSTALLED UNKN
			018 "DIA CIRC METAL
			0050/0393 LEN=0080 INSTALLED UNKN
	010938 FT		010938 FT 2 0 06039 0 00 0109+83
			LC FROM NORTH VILLAGE D
			(CONN)
			0050/0000 LENGTH(AH 2102 BK 2227)
			LC TO NORTH VILLAGE DR
			0040/2091 (CONN)
			018 "DIA CIRC CONCR
			0040/0898 LEN=0040 INSTALLED UNKN
			VILLAGE DR
			0040/0742 (TWP)
			018 "DIA CIRC METAL
			0040/0345 LEN=0099 INSTALLED UNKN
			018 "DIA CIRC CONCR
			0040/0100 LEN=0050 INSTALLED UNKN
	008711 FT		008711 FT 2 0 06039 0 00 0087+08
			STATE HILL RD
			(SR3023 SEG 0060/0000)
			0040/0000 LENGTH(AH 2227 BK 2799)
			024 "DIA CIRC CONCR
			0030/2520 LEN=0050 INSTALLED UNKN
			036"H 00"W MULT CONCR
			0030/1357 LEN=0060 INSTALLED UNKN
LC TO SNYDER RD (CONN)	0030/0764		
			SNYDER RD
			(T398)
			0030/0671
LC FROM SNYDER RD (CONN)	0030/0551		
			018 "DIA CIRC CONCR
			0030/0351 LEN=0060 INSTALLED UNKN
			018 "DIA CIRC CONCR
			0030/0085 LEN=0099 INSTALLED UNKN
2 0 06039 0 00 0056+36	005912 FT		005912 FT

DIR: B TOTAL LEN: 3.140 MI. DIST: 05-1 SR: 3055
LEFT MUN: SPRING T RIGHT MUN: SPRING T

WHITFIELD BL (T716)	0030/0000		0030/0000 LENGTH(AH 2799 BK 2838)
			012 "DIA CIRC METAL
			0020/2809 LEN=0080 INSTALLED UNKN
			018 "DIA CIRC CONCR
			0020/2592 LEN=0099 INSTALLED UNKN
			BERKS PL
			0020/2203 (T669)
			018 "DIA CIRC CONCR
			0020/1910 LEN=0035 INSTALLED UNKN
			018 "DIA CIRC CONCR
			0020/1500 LEN=0040 INSTALLED UNKN
			DWIGHT ST
			(T578)
			0020/0867
WILSHIRE BL (T714)	0020/0461		018 "DIA CIRC CONCR
			0020/0461 LEN=0099 INSTALLED UNKN
			018 "DIA CIRC CONCR
			0020/0460 LEN=0099 INSTALLED UNKN
	003074 FT		003074 FT 2 0 06039 0 00 0028+67
			NC VAN REED RD
			BREVITY LN
			(T633)
			0020/0000 LENGTH(AH 2838 BK 3074)
			STEVENS AV
			0010/2347 (T624)
			THOMAS PL
			0010/1950 (T625)
			SPRING
			0010/1925 SINKING SPRING B
WEIDMAN AV (BORO)	0010/1577		CREST RD
			0010/1577 (BORO)
			GERNANT AV
			0010/0878 (BORO)
ELIZABETH DR (BORO)	0010/0335		
			018 "DIA CIRC METAL
			0010/0330 LEN=0020 INSTALLED UNKN
			FROM 0422/0280 SH
			0010/0187 (CONN)
	000000 FT		000000 FT 2 0 06039 0 00 0000+00
			EAST PENN AV
			(SR0422 SEG 0280/2660)
			NC MULL AV
EAST PENN AV (SR0422 SEG 0280/2660)	0010/0000		MFC BEGIN = C
			0010/0000 LENGTH(AH 3074 BK 0000)

DIR: B TOTAL LEN: .000 MI. DIST: 05-1 SR: 3053
LEFT MUN: BERN TOWNSHIP T RIGHT MUN: BERN TOWNSHIP T

000000 FT		000000 FT
		7070/0000 LENGTH(AH 3025 BK 2948)
000000 FT		000000 FT
		7060/0000 LENGTH(AH 2948 BK 2339)
000000 FT		000000 FT
		7050/0000 LENGTH(AH 2339 BK 2325)
000000 FT		000000 FT
		7040/0000 LENGTH(AH 2325 BK 2983)
000000 FT		000000 FT
		7030/0000 LENGTH(AH 2983 BK 2690)
000000 FT		000000 FT
		7020/0000 LENGTH(AH 2690 BK 1834)
000000 FT		000000 FT
		7010/0000 LENGTH(AH 1834 BK 0000)

DIR: B TOTAL LEN: 1.746 MI. DIST: 05-1 SR: 3051
LEFT MUN: BERN TOWNSHIP T RIGHT MUN: BERN TOWNSHIP T

BERNVILLE RD 009221 FT
(SR0183 SEG 0110/0117)
BERNVILLE RD
(SR0183 SEG 0110/0117) 0045/0066
2 0 06039 0 01 0270+00 009155 FT
MFC BEGIN = D
LENGTH(AH 0066 BK 1655) 0045/0000

LEESPORT RD
(TWP)
COUNTY WELFARE RD
(TWP) 0040/0808

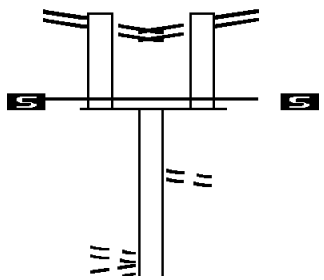

009200 FT BERNVILLE RD
(SR0183 SEG 0110/0000)
BERNVILLE RD
0044/0045 (SR0183 SEG 0110/0000)
009155 FT 2 0 06039 0 01 0270+00
MFC BEGIN = D
0044/0000 LENGTH(AH 0045 BK 1655)

FROM 3051/0040 SH
0040/0916 (CONN)

DIR: B TOTAL LEN: 1.746 MI. DIST: 05-1 SR: 3051
LEFT MUN: BERN TOWNSHIP T RIGHT MUN: BERN TOWNSHIP T

			036"H 00"W MULT CONCR
		0040/0740	LEN=0050 INSTALLED UNKN
			TO 3051/0040 SH
		0040/0707	(CONN)
			018 "DIA CIRC CONCR
		0040/0552	LEN=0030 INSTALLED UNKN
2 0 06039 0 01 0253+35	007500 FT	007500 FT	
REBERS BRIDGE RD			MFC BEGIN = D
(SR3008 SEG 0140/3470)	0040/0000	0040/0000	LENGTH(AH 1655 BK 3315)
			015 "DIA CIRC METAL
		0030/2880	LEN=0030 INSTALLED UNKN
			015 "DIA CIRC METAL
		0030/1970	LEN=0030 INSTALLED UNKN
			018 "DIA CIRC METAL
		0030/1336	LEN=0030 INSTALLED UNKN
			BEECHWOOD LN
		0030/1309	(TWP)
			018 "DIA CIRC METAL
		0030/0850	LEN=0030 INSTALLED UNKN
			015 "DIA CIRC METAL
		0030/0077	LEN=0030 INSTALLED UNKN
	004185 FT	004185 FT	2 0 06039 0 01 0220+00
		0030/0000	LENGTH(AH 3315 BK 2364)
			024 "DIA CIRC METAL
		0020/2021	LEN=0030 INSTALLED UNKN
			018 "DIA CIRC METAL
		0020/1300	LEN=0030 INSTALLED 2001
2 0 06039 0 01 0196+00	001821 FT	001821 FT	
HILL TOP RD			
(T552)	0020/0000	0020/0000	LENGTH(AH 2364 BK 1821)
			018 "DIA CIRC METAL
		0010/1249	LEN=0030 INSTALLED UNKN
			024 "DIA CIRC METAL
		0010/0275	LEN=0035 INSTALLED UNKN
	000000 FT	000000 FT	2 0 06039 0 01 0173+66
			NC UPPER VAN REED RD
		REF-BK	UPPER VAN REED RD
			(T560)
			MFC BEGIN = E
		0010/0000	LENGTH(AH 1821 BK 0000)

DIR: B TOTAL LEN: .057 MI. DIST: 05-1 SR: 3050
LEFT MUN: SPRING T RIGHT MUN: SPRING T

000299 FT

000000 FT

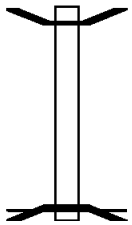

```
000299 FT  BMSEN 06/0222/0082/0000
REF-AHD    OLD LANCASTER PK
0010/0299  (TWP )
000000 FT  0 0 00000 0 00 0000+00
      NC OLD LANCASTER PK
REF-BK     OLD LANCASTER PK
           (TWP )
           US 222 S
           BMSBG 06/0222/0082/0000
           MFC BEGIN = B
0010/0000  LENGTH(AH 0299 BK 0000)
```

DIR: B TOTAL LEN: .244 MI. DIST: 05-1 SR: 3049
LEFT MUN: SPRING T RIGHT MUN: SPRING T

```
001286 FT                    001286 FT TULPEHOCKEN RD
                             0010/1286 (T511)

                                       024 "DIA CIRC CONCR
                             0010/0574 LEN=0045 INSTALLED UNKN
                                   NC PAPERMILL RD
                                       PAPERMILL RD
                                       (SR3021 SEG 0045/2379)
                             0010/0562 (SR3021 SEG 0044/2500)
000000 FT                    000000 FT 2 0 06039 0 00 0158+74
                                   NC VAN REED RD
                                       MFC BEGIN = D
                                       'CEMENT BARRICADE'
                                         ROAD CLOSED BACK
                             0010/0000 LENGTH(AH 1286 BK 0000)
```

DIR: B TOTAL LEN: .047 MI. DIST: 05-1 SR: 3048
LEFT MUN: CUMRU T RIGHT MUN: CUMRU T

000246 FT

000000 FT

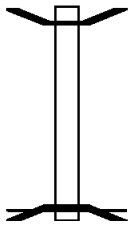

```
000246 FT  BMSEN 06/0222/0052/0000
REF-AHD    OLD LANCASTER PK
0010/0246  (TWP )
000000 FT  0 0 00000 0 00 0000+00
      NC OLD LANCASTER PK
REF-BK     OLD LANCASTER PK
           (TWP )
           SR 222 N
           BMSBG 06/0222/0052/0000
           MFC BEGIN = B
0010/0000  LENGTH(AH 0246 BK 0000)
```

DIR: B TOTAL LEN: 1.509 MI. DIST: 05-1 SR: 3047
LEFT MUN: BERN TOWNSHIP T RIGHT MUN: BERN TOWNSHIP T

BERNVILLE RD 007968 FT
(SR0183 SEG 0120/1379) 0030/1665

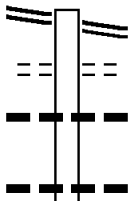

007968 FT BERNVILLE RD
0030/1665 (SR0183 SEG 0120/1379)
MULL AV
0030/1068 (T607)
015 "DIA CIRC METAL
0030/0732 LEN=0029 INSTALLED UNKN

018 "DIA CIRC METAL
0030/0046 LEN=0048 INSTALLED UNKN

DIR: B TOTAL LEN: 1.509 MI. DIST: 05-1 SR: 3047
LEFT MUN: BERN TOWNSHIP T RIGHT MUN: BERN TOWNSHIP T

	006303 FT	006303 FT	2 0 06177 0 00 0063+91
			KERCHER AV
			(T606)
		0030/0000	LENGTH(AH 1665 BK 2677)
			018 "DIA CIRC METAL
		0020/2641	LEN=0030 INSTALLED UNKN
			020 "DIA CIRC METAL
		0020/2163	LEN=0040 INSTALLED UNKN
			018 "DIA CIRC METAL
		0020/1851	LEN=0030 INSTALLED UNKN
			018 "DIA CIRC METAL
		0020/1071	LEN=0035 INSTALLED UNKN
		0020/0149	BMSEN 06/3047/0020/0120
			2 0 06177 0 00 0037+71
			TRIB.PLUM CK
		0020/0120	BMSBG 06/3047/0020/0120
	003626 FT	003626 FT	2 0 06177 0 00 0036+55
			COUNTY RD
			(TWP)
			NC PRISON RD
		0020/0000	LENGTH(AH 2677 BK 3626)
			018 "DIA CIRC METAL
		0010/3593	LEN=0075 INSTALLED UNKN
HILLTOP RD (T552) COUNTY RD (CNTY)	0010/2336		NC COUNTY RD
			018 "DIA CIRC METAL
		0010/2301	LEN=0033 INSTALLED UNKN
			018 "DIA CIRC METAL
		0010/1779	LEN=0028 INSTALLED UNKN
			018 "DIA CIRC METAL
		0010/1487	LEN=0043 INSTALLED UNKN
	000000 FT	000000 FT	2 0 06177 0 00 0000+00
			REBERS BRIDGE RD
			(SR3008 SEG 0140/0000)
			NC HILLTOP RD
		INTER-BK	REBERS BRIDGE RD
			(SR3008 SEG 0140/0000)
			MFC BEGIN = E
		0010/0000	LENGTH(AH 3626 BK 0000)

DIR: B TOTAL LEN: .018 MI. DIST: 05-1 SR: 3046
LEFT MUN: SPRING T RIGHT MUN: SPRING T

000095 FT

000000 FT

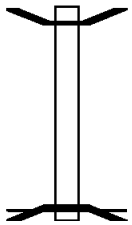

000095 FT BMSEN 06/0222/0112/0000
REF-AHD OLD FRITZTOWN RD
0010/0095 (TWP)
000000 FT 0 0 00000 0 00 0000+00
NC OLD FRITZTOWN RD
REF-BK OLD FRITZTOWN RD
(TWP)
US 222 S
BMSBG 06/0222/0112/0000
MFC BEGIN = D
0010/0000 LENGTH(AH 0095 BK 0000)

DIR: B TOTAL LEN: .000 MI. DIST: 05-1 SR: 3045
LEFT MUN: WYOMISSING B RIGHT MUN: WYOMISSING B

000000 FT

000000 FT
7010/0000 LENGTH(AH 0100 BK 0000)

DIR: B TOTAL LEN: .047 MI. DIST: 05-1 SR: 3044
LEFT MUN: WYOMISSING B RIGHT MUN: WYOMISSING B

000249 FT

000000 FT

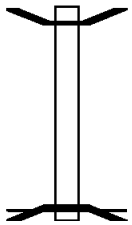

000249 FT BMSEN 06/0222/0202/2236
REF-AHD BERKSHIRE BL
0010/0249 (BORO)
000000 FT 0 0 00000 0 00 0000+00
NC BERKSHIRE BL
REF-BK BERKSHIRE BL
(BORO)
RAMP - J
BMSBG 06/0222/0202/2236
MFC BEGIN = E
0010/0000 LENGTH(AH 0249 BK 0000)

DIR: B TOTAL LEN: .000 MI. DIST: 05-1 SR: 3043
LEFT MUN: SPRING T RIGHT MUN: SPRING T

000000 FT		000000 FT	
		7070/0000	LENGTH(AH 1731 BK 1786)
000000 FT		000000 FT	
		7062/0000	LENGTH(AH 1786 BK 0804)
000000 FT		000000 FT	
		7060/0000	LENGTH(AH 0804 BK 2463)
000000 FT		000000 FT	
		7050/0000	LENGTH(AH 2463 BK 3467)
000000 FT		000000 FT	
		7040/0000	LENGTH(AH 3467 BK 3364)
000000 FT		000000 FT	
		7030/0000	LENGTH(AH 3364 BK 2156)
000000 FT		000000 FT	
		7020/0000	LENGTH(AH 2156 BK 2004)
000000 FT		000000 FT	
		7010/0000	LENGTH(AH 2004 BK 0000)

DIR: B TOTAL LEN: .041 MI. DIST: 05-1 SR: 3042
LEFT MUN: SPRING T RIGHT MUN: SPRING T

000219 FT

000000 FT

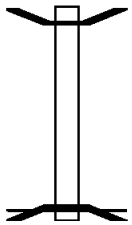

000219 FT BMSEN 06/0222/0132/0000
REF-AHD JEFFERSON AV
0010/0219 (T600)
000000 FT 0 0 00000 0 00 0000+00
NC JEFFERSON BL
REF-BK JEFFERSON AV
(T600)
SR 222 N
BMSBG 06/0222/0132/0000
MFC BEGIN = D
0010/0000 LENGTH(AH 0219 BK 0000)

DIR: B TOTAL LEN: .000 MI. DIST: 05-1 SR: 3041
LEFT MUN: HEIDELBERG T RIGHT MUN: HEIDELBERG T

000000 FT
000000 FT

000000 FT
7020/0000 LENGTH(AH 3266 BK 2658)
000000 FT
7010/0000 LENGTH(AH 2658 BK 0000)

DIR: B TOTAL LEN: 1.504 MI. DIST: 05-1 SR: 3039
LEFT MUN: HEIDELBERG T RIGHT MUN: HEIDELBERG T

TULPEHOCKEN FORGE RD 007943 FT 007943 FT TULPEHOCKEN FORGE RD

DIR: B TOTAL LEN: 1.504 MI. DIST: 05-1 SR: 3039
LEFT MUN: HEIDELBERG T RIGHT MUN: HEIDELBERG T

(SR3037 SEG 0060/0000)	0030/1696	0030/1696	(SR3037 SEG 0060/0000)
			018 "DIA CIRC METAL
		0030/0973	LEN=0035 INSTALLED UNKN
			018 "DIA CIRC METAL
		0030/0120	LEN=0035 INSTALLED UNKN
	006247 FT	006247 FT	2 0 06050 0 00 0076+18
		5 0030/0000	LENGTH(AH 1696 BK 2509)
			028 "DIA CIRC METAL
		0020/1819	LEN=0035 INSTALLED UNKN
			017 "DIA CIRC METAL
		0020/0945	LEN=0035 INSTALLED UNKN
			017 "DIA CIR PLASTIC
		0020/0600	LEN=0035 INSTALLED UNKN
			017 "DIA CIRC METAL
		0020/0324	LEN=0030 INSTALLED UNKN
	003738 FT	003738 FT	2 0 06050 0 00 0051+09
		5 0020/0000	LENGTH(AH 2509 BK 3738)
			017 "DIA CIRC METAL
		0010/2430	LEN=0030 INSTALLED UNKN
			028 "DIA CIRC METAL
		0010/2043	LEN=0035 INSTALLED UNKN
			017 "DIA CIRC METAL
		0010/1760	LEN=0032 INSTALLED UNKN
			HEIDELBERG
		0010/1352	WOMELSDORF B
			030 "DIA CIRC CONCR
		0010/0935	LEN=0040 INSTALLED UNKN
			BUNKER HILL RD
		0010/0494	(TWP)
		0010/0438	BMSEN 06/3039/0010/0393
			0 0 00000 0 00 0000+00
			TR.TULPEHOC.
		0010/0393	BMSBG 06/3039/0010/0393
WESTVIEW TERR DR (PRDR)	0010/0264		
			NC WATER ST
			CONRAD WEISER PY
			(SR0422 SEG 0100/0000)
		000000 FT	(SR0422 SEG 0101/0000)
2 0 06050 0 00 0013+15	000000 FT	INTER-BK	WATER ST
CONRAD WEISER PY			(TWP)
(SR0422 SEG 0101/0000)			MFC BEGIN = E
(SR0422 SEG 0100/0000)	0010/0000	5 0010/0000	LENGTH(AH 3738 BK 0000)

DIR: B TOTAL LEN: .313 MI. DIST: 05-1 SR: 3038
LEFT MUN: BRECKNOCK TOWNSHIP T RIGHT MUN: BRECKNOCK TOWNSHIP T

	001650 FT	001650 FT	
		INTER-AHD	PARK & RIDE
			(TWP)
			ADAMSTOWN RD
		0010/1650	(SR0272 SEG 0010/1290)
			018 "DIA CIRC CONCR
		0010/1646	LEN=0099 INSTALLED UNKN
ADAMS DR			
(TWP)	0010/1445		
			018 "DIA CIRC CONCR
		0010/1120	LEN=0099 INSTALLED UNKN
			BRECKNOCK TOWNSHIP
		0010/0768	SPRING T
			018 "DIA CIRC METAL
		0010/0350	LEN=0030 INSTALLED UNKN
			NC FURLOW RD
		INTER-BK	OLD LANCASTER PK
2 0 06082 0 00 0000+00	000000 FT	000000 FT	(T597)
OLD LANCASTER PK			MFC BEGIN = D
(T597)	0010/0000	0010/0000	LENGTH(AH 1650 BK 0000)

DIR: B TOTAL LEN: 3.041 MI. DIST: 05-1 SR: 3037
LEFT MUN: MARION T RIGHT MUN: MARION T

016056 FT		016056 FT
		7200/0000 LENGTH(AH 2513 BK 2621)
016056 FT		016056 FT
		7190/0000 LENGTH(AH 2621 BK 2396)
016056 FT		016056 FT
		7180/0000 LENGTH(AH 2396 BK 2542)
016056 FT		016056 FT
		7170/0000 LENGTH(AH 2542 BK 2474)
016056 FT		016056 FT
		7160/0000 LENGTH(AH 2474 BK 2530)
016056 FT		016056 FT
		7150/0000 LENGTH(AH 2530 BK 3437)
016056 FT		016056 FT
		7140/0000 LENGTH(AH 3437 BK 2256)
016056 FT		016056 FT
		7130/0000 LENGTH(AH 2256 BK 3529)
016056 FT		016056 FT
		7120/0000 LENGTH(AH 3529 BK 2888)
016056 FT		016056 FT
		7110/0000 LENGTH(AH 2888 BK 0100)
016056 FT		016056 FT
		7104/0000 LENGTH(AH 0100 BK 2368)
016056 FT		016056 FT
		7100/0000 LENGTH(AH 2368 BK 2339)
016056 FT		016056 FT
		7090/0000 LENGTH(AH 2339 BK 3380)
016056 FT		016056 FT
		7082/0000 LENGTH(AH 3380 BK 0037)
		BMSEN 06/3037/0080/0000
		* REF-AHD CHARMING FORGE RD
		(TWP)
		0080/0037 BRIDGE POSTED (TONS)
016019 FT		016019 FT 2 0 06029 0 00 0080+81
		NC CHARMING FORGE RD
		* REF-BK CHARMING FORGE RD
		(TWP)
		SGL 23 COMB 25
		MILL RACE
		BMSBG 06/3037/0080/0000
		0080/0000 LENGTH(AH 0037 BK 0045)
016019 FT		016019 FT
		7080/0000 LENGTH(AH 0045 BK 3019)
		INTER-AHD CHARMING FORGE RD

DIR: B TOTAL LEN: 3.041 MI. DIST: 05-1 SR: 3037
LEFT MUN: MARION T RIGHT MUN: MARION T

			(TWP)
			CHARMING FORGE RD
		0070/3019	(SR3004 SEG 0010/0000)
		0070/2006	BMSEN 06/3037/0070/1868
			MARION
		0070/1963	HEIDELBERG T
			0 0 00000 0 00 0000+00
			TULPEHOCKEN
		0070/1868	BMSBG 06/3037/0070/1868
			020 "DIA CIRC METAL
		0070/1663	LEN=0030 INSTALLED UNKN
			024 "DIA CIRC METAL
		0070/1033	LEN=0030 INSTALLED UNKN
			018 "DIA CIRC METAL
		0070/0466	LEN=0040 INSTALLED UNKN
	013000 FT	013000 FT	2 0 06050 0 00 0103+77
			SNYDER DR
			(T497)
		S 0070/0000	LENGTH(AH 3019 BK 0909)
			017 "DIA CIRC METAL
		0060/0583	LEN=0040 INSTALLED UNKN
		0060/0120	BMSEN 06/3037/0060/0104
			0 0 00000 0 00 0000+00
			TR.TULPEHOC.
		0060/0104	BMSBG 06/3037/0060/0104
2 0 06050 0 00 0094+11	012091 FT	012091 FT	
WATER ST			
(SR3039 SEG 0030/1696)	0060/0000	S 0060/0000	LENGTH(AH 0909 BK 3057)
			018 "DIA CIRC METAL
		0050/1280	LEN=0040 INSTALLED UNKN
			024 "DIA CIRC METAL
		0050/0038	LEN=0030 INSTALLED UNKN
	009034 FT	009034 FT	2 0 06051 0 00 0090+52
			QUARRY RD
			(T506)
		S 0050/0000	LENGTH(AH 3057 BK 1501)
			LC FOR QUARRY RD
		0040/1380	(CONN)
			018 "DIA CIRC METAL

DIR: B TOTAL LEN: 3.041 MI. DIST: 05-1 SR: 3037
LEFT MUN: HEIDELBERG T RIGHT MUN: HEIDELBERG T

```
                                                 0040/0641 LEN=0025 INSTALLED UNKN
                                                           018 "DIA CIRC METAL
                                                 0040/0300 LEN=0023 INSTALLED UNKN
                    007533 FT                    007533 FT 2 0 06051 0 00 0075+97
                                               S 0040/0000 LENGTH(AH 1501 BK 2579)

                                                           015 "DIA CIRC METAL
                                                 0030/1890 LEN=0030 INSTALLED UNKN


                                                           015 "DIA CIRC METAL
                                                 0030/0855 LEN=0030 INSTALLED UNKN

                    004954 FT                    004954 FT 2 0 06051 0 00 0049+61
                                               S 0030/0000 LENGTH(AH 2579 BK 2143)
                                                           018 "DIA CIRC METAL
                                                 0020/1740 LEN=0033 INSTALLED UNKN

BUNKER HILL RD
(T495)               0020/0990

                                                           015 "DIA CIRC METAL
                                                 0020/0230 LEN=0030 INSTALLED UNKN
                    002811 FT                    002811 FT 2 0 06051 0 00 0028+05
                                                           BUNKER HILL RD
                                                           (T495)
                                               S 0020/0000 LENGTH(AH 2143 BK 2811)


                                                           018 "DIA CIRC METAL
                                                 0010/1912 LEN=0040 INSTALLED UNKN

                                                           018 "DIA CIRC METAL
                                                 0010/1065 LEN=0040 INSTALLED UNKN
                                                           024"H 36"W BOX CULVRT*
                                                 0010/0500 LEN=0060 INSTALLED UNKN
BIRDSFOOT DR
(T929)               0010/0486

                                                           030 "DIA CIRC METAL
                                                 0010/0415 LEN=0040 INSTALLED UNKN
                                                           030 "DIA CIRC METAL
                                                 0010/0177 LEN=0034 INSTALLED UNKN
                                                           018 "DIA CIRC METAL
                                                 0010/0090 LEN=0040 INSTALLED UNKN
                    000000 FT                    000000 FT 2 0 06051 0 00 0000+00
                                                       NC TULPEHOCKEN FORGE RD
                                                           PENN AV
                                                           (SR0422 SEG 0140/0000)
                                                           MFC BEGIN = E
                                               S 0010/0000 LENGTH(AH 2811 BK 0000)
```

DIR: B TOTAL LEN: .014 MI. DIST: 05-1 SR: 3036
LEFT MUN: SOUTH HEIDELBERG T RIGHT MUN: SOUTH HEIDELBERG T

000072 FT

000000 FT

000000 FT

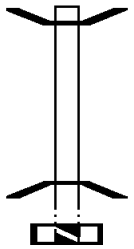

000072 FT BMSEN 06/3036/0010/0000
* REF-AHD SPORTSMAN RD
0010/0072 (T372)
000000 FT 2 0 06068 0 00 0122+64
NC SR 3036 SH
* REF-BK SPORTSMAN RD
(T372)
NORFOLK SOUTHERN RAI RR
BMSBG 06/3036/0010/0000
S 0010/0000 LTH AH 000072 BK 000100
000000 FT
7010/0000 LTH AH 000100 BK 000000

DIR: B TOTAL LEN: 3.161 MI. DIST: 05-1 SR: 3035
LEFT MUN: HEIDELBERG T RIGHT MUN: HEIDELBERG T

016691 FT

016691 FT
INTER-AHD HILL RD
(TWP)
PENN AV

DIR: B TOTAL LEN: 3.161 MI. DIST: 05-1 SR: 3035
LEFT MUN: HEIDELBERG T RIGHT MUN: HEIDELBERG T

		0070/1629	(SR0422 SEG 0110/2153)
			040"H 70"W CONC STRUCT
		0070/1397	LEN=0035 INSTALLED UNKN
		0070/0505	BMSEN 06/3035/0070/0371
			0 0 00000 0 00 0000+00
			NORFOLK SOUTHERN RAI RR
		0070/0371	BMSBG 06/3035/0070/0371
2 0 06147 0 00 0151+85 015062 FT		015062 FT	
RYELAND RD			
(T923) 0070/0000		S 0070/0000	LENGTH(AH 1629 BK 2622)
			018 "DIA CIRC METAL
		0060/2615	LEN=0040 INSTALLED UNKN
			RYELAND RD
		0060/2104	(TWP)
			WHITETAIL DR
		0060/1551	(TWP)
HURST RD			
(TWP) 0060/1535			
			018 "DIA CIRC METAL
		0060/1144	LEN=0043 INSTALLED UNKN
			021 "DIA CIR PLASTIC
		0060/0884	LEN=0010 INSTALLED 2005
			015 "DIA CIR PLASTIC
		0060/0523	LEN=0043 INSTALLED UNKN
			018 "DIA CIR PLASTIC
		0060/0373	LEN=0040 INSTALLED UNKN
012440 FT		012440 FT	2 0 06147 0 00 0125+63
		S 0060/0000	LENGTH(AH 2622 BK 2467)
			018 "DIA CIRC METAL
		0050/2379	LEN=0028 INSTALLED UNKN
			018 "DIA CIRC METAL
		0050/2213	LEN=0028 INSTALLED UNKN
			021"H 15"W METAL ARCH
		0050/1895	LEN=0040 INSTALLED 1999
			018 "DIA CIRC METAL
		0050/1500	LEN=0028 INSTALLED UNKN
			018 "DIA CIRC METAL
		0050/0731	LEN=0005 INSTALLED 2005
			018 "DIA CIRC METAL
		0050/0462	LEN=0028 INSTALLED UNKN
			018 "DIA CIRC METAL
		0050/0208	LEN=0028 INSTALLED UNKN
009973 FT		009973 FT	2 0 06147 0 00 0100+15
		S 0050/0000	LENGTH(AH 2467 BK 3115)
			015 "DIA CIR PLASTIC
		0040/3019	LEN=0028 INSTALLED UNKN
			015 "DIA CIRC METAL

DIR: B TOTAL LEN: 3.161 MI. DIST: 05-1 SR: 3035
LEFT MUN: HEIDELBERG T RIGHT MUN: HEIDELBERG T

```
                                                  0040/2364 LEN=0028 INSTALLED UNKN

                                                            028"H 20"W METAL ARCH
                                                  0040/1372 LEN=0025 INSTALLED 2006
                                                            LIVINGHOUSE LN
                                                  0040/1276 (PRDR)

                                                            019 "DIA CIRC METAL
                                                  0040/0464 LEN=0043 INSTALLED UNKN
                                                            008 "DIA CAST IRON
                                                  0040/0095 LEN=0018 INSTALLED UNKN
2 0 06147 0 00 0069+00 006858 FT                  006858 FT
EAGLES PEAK RD
(T493)                 0040/0000                S 0040/0000 LENGTH(AH 3115 BK 1922)
                                                            018 "DIA CIRC METAL
                                                  0030/1380 LEN=0024 INSTALLED UNKN
                                                            018 "DIA CIRC METAL
                                                  0030/0927 LEN=0024 INSTALLED UNKN
                                                            018 "DIA CIRC METAL
                                                  0030/0744 LEN=0024 INSTALLED UNKN

                       004936 FT                  004936 FT 2 0 06147 0 00 0049+62
                                                            FURNACE ST
                                                            (T493)
                                                       NC HILL RD
                                                  S 0030/0000 LENGTH(AH 1922 BK 2446)
                                                            017 "DIA CIRC METAL
                                                  0020/2005 LEN=0044 INSTALLED UNKN

                                                            017 "DIA CIRC METAL
                                                  0020/0863 LEN=0042 INSTALLED UNKN

                       002490 FT                  002490 FT 2 0 06147 0 00 0025+16
                                                  S 0020/0000 LENGTH(AH 2446 BK 2490)

                                                            017 "DIA CIRC METAL
                                                  0010/0306 LEN=0030 INSTALLED UNKN
                       000000 FT                  000000 FT 2 0 06147 0 00 0000+00
                                                       NC FURNACE ST
                                                  * REF-BK  TEXTER MISSION RD
                                                            (TWP )
                                                            MFC BEGIN = E
                                                  S 0010/0000 LENGTH(AH 2490 BK 0000)
```

DIR: B TOTAL LEN: .232 MI. DIST: 05-1 SR: 3034
LEFT MUN: READING CITY C RIGHT MUN: READING CITY C

001224 FT

TO 0012/0020 SH
(CONN) 0010/0085

2 0 06150 5 00 0000+00 000000 FT
WARREN ST BP
(SR0012 SEG 0020/1817) 0010/0000

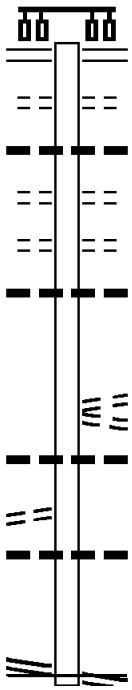

001224 FT SCHUYLKILL AV
(SR0183 SEG 0040/0520)
0010/1224
UNKNOWN AL
0010/1063 (CITY)
01B "DIA CIRC CONCR
0010/0937 LEN=0035 INSTALLED UNKN
LUZERNE ST
0010/0909 (CITY)
UNKNOWN AL
0010/0755 (CITY)
01B "DIA CIRC CONCR
0010/0639 LEN=0030 INSTALLED UNKN
BUTLER ST
(CITY)
NC LEHIGH ST
LEHIGH ST
0010/0620 (CITY)
01B "DIA CIRC CONCR
0010/0275 LEN=0035 INSTALLED UNKN

01B "DIA CIRC CONCR
0010/0055 LEN=0050 INSTALLED UNKN
NC BUTLER ST
WARREN ST BP
000000 FT (SR0012 SEG 0020/1817)
MFC BEGIN = C
S 0010/0000 LENGTH(AH 1224 BK 0000)

DIR: B TOTAL LEN: 6.038 MI. DIST: 05-1 SR: 3033
LEFT MUN: JEFFERSON T RIGHT MUN: JEFFERSON T

	031880 FT		031880 FT	BERNVILLE RD
			0110/2946	(SR0183 SEG 0250/0000)
			0110/2461	BMSEN 06/3033/0110/2145
				JEFFERSON
			0110/2219	NORTH HEIDELBERG T
				0 0 00000 0 00 0000+00
				TULPEHOCKEN
			0110/2145	BMSBG 06/3033/0110/2145
				025 "DIA CIRC CONCR
			0110/2140	LEN=0040 INSTALLED UNKN
CHALET DR (TWP)	0110/1516			
				040 "DIA CIRC CONCR
			0110/1475	LEN=0100 INSTALLED UNKN
				018 "DIA CIRC METAL
			0110/1045	LEN=0150 INSTALLED UNKN
				012 "DIA CIRC CONCR
			0110/0772	LEN=0040 INSTALLED UNKN
FAIRWAY DR (TWP)	0110/0681			
				024 "DIA CIRC CONCR
			0110/0488	LEN=0045 INSTALLED UNKN
2 0 06047 0 00 0287+57	028934 FT		028934 FT	
CHRISTMAS VILLAGE RD (SR4010 SEG 0090/3604)	0110/0000		S 0110/0000	LENGTH(AH 2946 BK 2379)
				015 "DIA CIRC CONCR
			0100/2265	LEN=0035 INSTALLED UNKN
HEIDELBERG FARMS LN (TWP)	0100/1826			
				015 "DIA CIRC CONCR
			0100/1458	LEN=0040 INSTALLED UNKN
				015 "DIA CIRC CONCR

DIR: B TOTAL LEN: 6.038 MI. DIST: 05-1 SR: 3033
LEFT MUN: NORTH HEIDELBERG T RIGHT MUN: NORTH HEIDELBERG T

```
                                                  0100/1280 LEN=0040 INSTALLED UNKN
                                                            013 "DIA CIRC CONCR
                                                  0100/0912 LEN=0040 INSTALLED UNKN
                                                            018 "DIA CIRC CONCR
                                                  0100/0437 LEN=0040 INSTALLED UNKN
                                                            015 "DIA CIRC CONCR
                                                  0100/0060 LEN=0043 INSTALLED UNKN
2 0 06047 0 00 0265+73 026555 FT                  026555 FT
HILL VIEW RD
(T508)                 0100/0000                S 0100/0000 LENGTH(AH 2379 BK 2981)
                                                            015 "DIA CIRC CONCR
                                                  0090/2601 LEN=0040 INSTALLED UNKN
                                                            STUMP LN
                                                  0090/2528 (T528)

                                                            015 "DIA CIRC CONCR
                                                  0090/1730 LEN=0035 INSTALLED UNKN

                                                            018 "DIA CIRC CONCR
                                                  0090/1035 LEN=0040 INSTALLED UNKN
                                                            015 "DIA CIRC CONCR
                                                  0090/0803 LEN=0035 INSTALLED UNKN

                                                            015 "DIA CIRC CONCR
                                                  0090/0195 LEN=0035 INSTALLED UNKN
                       023574 FT                  023574 FT 2 0 06047 0 00 0235+37
                                                  S 0090/0000 LENGTH(AH 2981 BK 2461)
                                                            015 "DIA CIRC CONCR
                                                  0084/2300 LEN=0045 INSTALLED UNKN
                                                            025 "DIA CIRC CONCR
                                                  0084/1899 LEN=0030 INSTALLED UNKN
                                                            015 "DIA CIRC CONCR
                                                  0084/1315 LEN=0035 INSTALLED UNKN

                                                            015 "DIA CIRC CONCR
                                                  0084/0630 LEN=0035 INSTALLED UNKN

                                                  0084/0023 BMSEN 06/3033/0084/0000
                       021113 FT                  021113 FT 2 0 06047 0 00 0210+89
                                                            TRIB TULPEHOCKEN CL
                                                            BMSBG 06/3033/0084/0000
                                                  S 0084/0000 LENGTH(AH 2461 BK 1539)
GRAEFF RD
(T489)                 0080/1396

                                                            SHEIDY RD
                                                  0080/1351 (T489)
                                                            015 "DIA CIRC CONCR
                                                  0080/0989 LEN=0040 INSTALLED UNKN

                                                            FOR SR 3006 AND 3033
```

DIR: B TOTAL LEN: 6.038 MI. DIST: 05-1 SR: 3033
LEFT MUN: NORTH HEIDELBERG T RIGHT MUN: NORTH HEIDELBERG T

			0080/0189 (CONN)
	019574 FT		019574 FT 2 0 06047 0 00 0195+50
			OLD CHURCH RD
			(SR3006 SEG 0010/0000)
			S 0080/0000 LENGTH(AH 1539 BK 3898)
			015 "DIA CIRC CONCR
			0070/3722 LEN=0032 INSTALLED UNKN
			013 "DIA CIRC CONCR
			0070/3474 LEN=0032 INSTALLED UNKN
			015 "DIA CIRC CONCR
			0070/2996 LEN=0032 INSTALLED UNKN
			013 "DIA CIRC CONCR
			0070/2587 LEN=0032 INSTALLED UNKN
			013 "DIA CIRC CONCR
			0070/2327 LEN=0032 INSTALLED UNKN
			015 "DIA CIRC CONCR
			0070/1684 LEN=0034 INSTALLED UNKN
CHARMING FORGE RD (SR3004 SEG 0070/2986)	0070/1563		
			018"H 18"W **UNKNOWN**
			0070/0688 LEN=0035 INSTALLED UNKN
HICKORY LN (PRDR)	0070/0685		
			015 "DIA CIRC CONCR
			0070/0544 LEN=0032 INSTALLED UNKN
			015 "DIA CIRC CONCR
			0070/0232 LEN=0032 INSTALLED UNKN
	015676 FT		015676 FT 2 0 06047 0 00 0156+63
			MILESTONE RD
			(T501)
			S 0070/0000 LENGTH(AH 3898 BK 2929)
			015 "DIA CIRC CONCR
			0060/2885 LEN=0029 INSTALLED UNKN
			036 "DIA CIRC CONCR
			0060/2451 LEN=0029 INSTALLED UNKN
			018 "DIA CIRC METAL
			0060/2162 LEN=0029 INSTALLED UNKN
			015 "DIA CIRC CONCR
			0060/1778 LEN=0029 INSTALLED UNKN
			015 "DIA CIRC CONCR
			0060/1244 LEN=0029 INSTALLED UNKN
			015 "DIA CIRC CONCR
			0060/0935 LEN=0029 INSTALLED UNKN
			0060/0837 BMSEN 06/3033/0060/0816
			2 0 06047 0 00 0135+53
			TR.SPRING CK
			0060/0816 BMSBG 06/3033/0060/0816
			015 "DIA CIRC CONCR

DIR: B TOTAL LEN: 6.038 MI. DIST: 05-1 SR: 3033
LEFT MUN: NORTH HEIDELBERG T RIGHT MUN: NORTH HEIDELBERG T

			0060/0432	LEN=0029 INSTALLED UNKN 036 "DIA CIRC CONCR
			0060/0090	LEN=0029 INSTALLED UNKN
MEADOW RD (T503)	0060/0027 012747 FT	==	012747 FT	2 0 06047 0 00 0127+45 MEADOW RD (T503)
		==	S 0060/0000	LENGTH(AH 2929 BK 3232) 024 "DIA CIRC CONCR
			0050/2948	LEN=0035 INSTALLED UNKN 024 "DIA CIRC CONCR
			0050/2619	LEN=0035 INSTALLED UNKN 015 "DIA CIRC CONCR
			0050/2228	LEN=0035 INSTALLED UNKN 015 "DIA CIRC CONCR
			0050/1645	LEN=0070 INSTALLED UNKN 015 "DIA CIRC CONCR
			0050/1266	LEN=0070 INSTALLED UNKN
PRIVATE DR (PRDR)	0050/0885	POI	0050/0885	(APRA) W D ZWICKY & SON 018 "DIA CIRC CONCR
			0050/0811	LEN=0030 INSTALLED UNKN
	009515 FT		009515 FT	2 0 06047 0 00 0095+06 NC NORTH HEIDELBERG RD BROWNSVILLE RD (SR3008 SEG 0010/0000) NORTH HEIDELBERG HEIDELBERG T
			S 0050/0000	LENGTH(AH 3232 BK 1984)
				020 "DIA CIRC CONCR
			0040/0275	LEN=0040 INSTALLED UNKN
2 0 06047 0 00 0075+40	007531 FT		007531 FT	
SNYDER DR (T497)	0040/0000	==	S 0040/0000	LENGTH(AH 1984 BK 2155) 014 "DIA CIRC CONCR
			0030/2006	LEN=0035 INSTALLED UNKN
				014 "DIA CIRC CONCR
			0030/1118	LEN=0035 INSTALLED UNKN
				024 "DIA CIRC CONCR
			0030/0325	LEN=0035 INSTALLED UNKN
	005376 FT		005376 FT	2 0 06047 0 00 0053+85 ST DANIELS RD

DIR: B TOTAL LEN: 6.038 MI. DIST: 05-1 SR: 3033
LEFT MUN: HEIDELBERG T RIGHT MUN: HEIDELBERG T

BUNKER HILL RD
(T495)

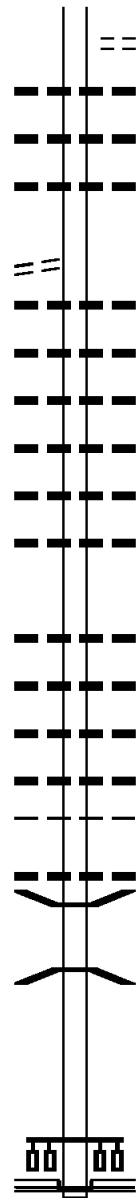

		(T497)
	0030/0000	LENGTH(AH 2155 BK 2843)
		015 "DIA CIRC CONCR
	0020/2755	LEN=0036 INSTALLED UNKN
		015 "DIA CIRC CONCR
	0020/2359	LEN=0036 INSTALLED UNKN
		015 "DIA CIRC CONCR
	0020/2165	LEN=0036 INSTALLED UNKN
0020/1497		
		015 "DIA CIRC CONCR
	0020/1496	LEN=0060 INSTALLED UNKN
		015 "DIA CIRC CONCR
	0020/1261	LEN=0035 INSTALLED UNKN
		015 "DIA CIRC CONCR
	0020/0944	LEN=0035 INSTALLED UNKN
		024 "DIA CIRC CONCR
	0020/0635	LEN=0037 INSTALLED UNKN
		036 "DIA CIRC CONCR
	0020/0370	LEN=0041 INSTALLED UNKN
		024 "DIA CIRC CONCR
	0020/0050	LEN=0035 INSTALLED UNKN
002533 FT	002533 FT	2 0 06047 0 00 0025+52
	0020/0000	LENGTH(AH 2843 BK 2533)
		014 "DIA CIRC CONCR
	0010/2224	LEN=0029 INSTALLED UNKN
		015 "DIA CIRC CONCR
	0010/2130	LEN=0029 INSTALLED UNKN
		015 "DIA CIRC CONCR
	0010/1835	LEN=0029 INSTALLED UNKN
		015 "DIA CIRC CONCR
	0010/1404	LEN=0050 INSTALLED UNKN
		HEIDELBERG
	0010/1021	ROBESONIA B
		018 "DIA CIRC CONCR
	0010/0980	LEN=0025 INSTALLED UNKN
	0010/0414	BMSEN 06/3033/0010/0399
		2 0 06047 0 00 0004+06
		TR.SPRING CK
	0010/0399	BMSBG 06/3033/0010/0399
000000 FT	000000 FT	2 0 06047 0 00 0000+00
		NC BERNVILLE RD
		PENN AV
		(SR0422 SEG 0140/1301)
	INTER-BK	MAY ST
		(BORO)
		MFC BEGIN = D
	0010/0000	LENGTH(AH 2533 BK 0000)

DIR: B TOTAL LEN: .277 MI. DIST: 05-1 SR: 3032
LEFT MUN: READING CITY C RIGHT MUN: READING CITY C

001461 FT

LACKAWANNA ST
(CITY) 0010/0637

TO 0012/0021 SH
(CONN) 0010/0084

2 0 06150 4 00 0000+00 000000 FT
WARREN ST BP
(SR0012 SEG 0021/1660) 0010/0000

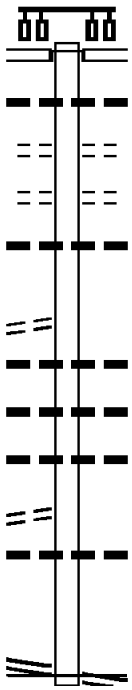

001461 FT
INTER-AHD LACKWANNA ST
(CITY)
SCHUYKILL AV
(SR0183 SEG 0040/1741)
0010/1461
018 "DIA CIRC CONCR
0010/1422 LEN=0055 INSTALLED UNKN
UNKNOWN AL
0010/1301 (CITY)
LUZERNE ST
0010/1146 (CITY)
018 "DIA CIRC CONCR
0010/1136 LEN=0030 INSTALLED UNKN
NC LACKAWANNA ST

018 "DIA CIRC CONCR
0010/0592 LEN=0030 INSTALLED UNKN
018 "DIA CIRC CONCR
0010/0286 LEN=0030 INSTALLED UNKN
018 "DIA CIRC CONCR
0010/0100 LEN=0030 INSTALLED UNKN

018 "DIA CIRC CONCR
0010/0051 LEN=0030 INSTALLED UNKN
NC CARBON ST
WARREN ST BP
000000 FT (SR0012 SEG 0021/1660)
MFC BEGIN = C
0010/0000 LENGTH(AH 1461 BK 0000)

DIR: B TOTAL LEN: 1.030 MI. DIST: 05-1 SR: 3031
LEFT MUN: LOWER HEIDELBERG T RIGHT MUN: LOWER HEIDELBERG T

	005439 FT		005439 FT BROWNSVILLE RD
			0020/3681 (SR3008 SEG 0060/0000)
HEIDELBERG RD (T374)	0020/2752		
			018 "DIA CIRC METAL
			0020/2449 LEN=0035 INSTALLED UNKN
			018 "DIA CIRC METAL
			0020/1705 LEN=0035 INSTALLED UNKN
			018 "DIA CIRC METAL
			0020/1228 LEN=0035 INSTALLED UNKN
			030 "DIA CIRC METAL
			0020/0944 LEN=0038 INSTALLED UNKN
			018 "DIA CIRC METAL
			0020/0203 LEN=0035 INSTALLED UNKN
	001758 FT		001758 FT 2 0 06052 0 00 0221+03
		S	0020/0000 LENGTH(AH 3681 BK 1758)
			018 "DIA CIRC METAL
			0010/1607 LEN=0040 INSTALLED UNKN
			018 "DIA CIRC METAL
			0010/0976 LEN=0035 INSTALLED UNKN
			018 "DIA CIRC METAL
			0010/0025 LEN=0035 INSTALLED UNKN
	000000 FT		000000 FT 2 0 06052 0 00 0202+48
			NC HEFFNER RD
			INTER-BK HEFFNER RD
			(SR3010 SEG 0090/0000)
CHURCH ST			MFC BEGIN = E
(SR3010 SEG 0090/0000)	0010/0000	S	0010/0000 LENGTH(AH 1758 BK 0000)

DIR: B TOTAL LEN: .276 MI. DIST: 05-1 SR: 3030
LEFT MUN: READING CITY C RIGHT MUN: READING CITY C

	001456 FT		001456 FT	
			INTER-AHD	KENHORST BL
				(BORO)
				LANCASTER AV
				(SR3222 SEG 0081/1098)
				(SR3222 SEG 0080/1086)
			0010/1456	
				UNKNOWN AL
			0010/1235	(BORO)
				READING CITY
			0010/1230	KENHORST B
				FERN AV
			0010/1039	(BORO)
				UNKNOWN AL
			0010/0897	(BORO)
				BROOKE BL
			0010/0736	(BORO)
COLUMBIA AV				UNKNOWN AL
(BORO)	0010/0583		0010/0583	(BORO)
				036 "DIA CIRC CONCR
			0010/0489	LEN=0044 INSTALLED UNKN
				036 "DIA CIRC CONCR
			0010/0483	LEN=0044 INSTALLED UNKN
				024"H 36"W CONC STRUCT
			0010/0334	LEN=0025 INSTALLED UNKN
				LIBERTY AV
			0010/0290	(BORO)
				024"H 48"W CONC STRUCT
			0010/0181	LEN=0100 INSTALLED UNKN
	000000 FT		000000 FT	1 0 00518 1 00 0000+00
			NC	KENHORST BL
				NEW HOLLAND RD
				(SR0625 SEG 0160/1337)
				MFC BEGIN = C
			S 0010/0000	LENGTH(AH 1456 BK 0000)

DIR: B TOTAL LEN: 1.192 MI. DIST: 05-1 SR: 3029
LEFT MUN: LOWER HEIDELBERG T RIGHT MUN: LOWER HEIDELBERG T

006295 FT

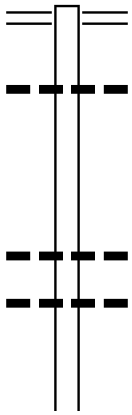

006295 FT CHURCH RD
0030/3744 (SR3027 SEG 0030/0000)

018 "DIA CIRC CONCR
0030/3014 LEN=0030 INSTALLED UNKN

015 "DIA CIRC CONCR
0030/1126 LEN=0035 INSTALLED UNKN
018 "DIA CIRC METAL
0030/0650 LEN=0020 INSTALLED UNKN

002551 FT

002551 FT 2 0 06148 0 00 0059+30
NC FAIRMONT AV
RUTH AV

DIR: B TOTAL LEN: 1.192 MI. DIST: 05-1 SR: 3029
LEFT MUN: LOWER HEIDELBERG T RIGHT MUN: LOWER HEIDELBERG T

```
                                                    (T530)
                                  ==  ==      5 0030/0000 LENGTH(AH 3744 BK 0929)
                                                COLLEGE AV
                                      ==        0020/0622 (T509)
SADDLEBROOK DR                                  CHARLES ST
(T543)                 0020/0184  ==  ==        0020/0184 (T543)
                      001622 FT                 001622 FT 2 0 06148 0 00 0049+96
                                                LOWER HEIDELBERG
                                                WERNERSVILLE B
                                  ----      5 0020/0000 LENGTH(AH 0929 BK 1557)
                                                NORMAN ST
                                      ==        0010/1360 (BORO)
                                                WEST WILSON AV
                                      ==        0010/0969 (BORO)
                                                036"H 48"W CON BOX CUL
                                  ====          0010/0770 LEN=0035 INSTALLED UNKN
                                                WEST GAUL ST
                                      ==        0010/0612 (BORO)
                                                036 "DIA CIRC CONCR
                                  ====          0010/0388 LEN=0035 INSTALLED UNKN
                                                036 "DIA CIRC CONCR
                                  ====          0010/0378 LEN=0035 INSTALLED UNKN
                                                FAIRVIEW ST
                                  ==  ==        0010/0223 (BORO)
                      000065 FT                 000065 FT 2 0 06148 0 00 0034+51
                                                WEST PENN AV
                                                (SR0422 SEG 0220/0050)
                                                     NC ELM ST
                                                INTER-BK  PENN AV
                                                (SR0422 SEG 0220/0050)
                                                5 0010/0000 LTH AH 001557 BK 000100
                      000065 FT                 000065 FT
                                                7008/0000 LTH AH 000100 BK 000675
                      000065 FT                 000065 FT
                                                7006/0000 LENGTH(AH 0675 BK 0250)
                      000065 FT                 000065 FT
                                                7004/0000 LENGTH(AH 0250 BK 0065)
                                                BMSEN 06/3029/0004/0000
                                                * REF-AHD FURNACE ST
                                                0004/0065 (TWP )
                      000000 FT                 000000 FT 2 0 06148 0 00 0022+91
                                                     NC FURNACE ST
                                                * REF-BK  FURNACE ST
                                                (TWP )
                                                NORFOLK SOUTHERN RAI RR
                                                BMSBG 06/3029/0004/0000
                                                MFC BEGIN = E
                                                5 0004/0000 LENGTH(AH 0065 BK 0086)
                      000000 FT                 000000 FT
                                                7002/0000 LENGTH(AH 0086 BK 0000)
```

DIR: B TOTAL LEN: 2.591 MI. DIST: 05-1 SR: 3027
LEFT MUN: LOWER HEIDELBERG T RIGHT MUN: LOWER HEIDELBERG T

	013683 FT		013683 FT	BROWNSVILLE RD
			0050/3586	(SR3008 SEG 0070/1860)
				018 "DIA CIRC METAL
			0050/2825	LEN=0040 INSTALLED UNKN
				018 "DIA CIRC METAL
			0050/2785	LEN=0035 INSTALLED UNKN
FOX GLEN DR (TWP)	0050/1253			SUMMERHILL DR
			0050/1253	(TWP)
2 0 06058 0 00 0100+65 STARR RD (T511)	010097 FT		010097 FT	
	0050/0000		S 0050/0000	LENGTH(AH 3586 BK 2626)
				018 "DIA CIRC METAL
			0040/2526	LEN=0035 INSTALLED UNKN
				018 "DIA CIRC METAL
			0040/1066	LEN=0035 INSTALLED UNKN
				LISA RD
			0040/1013	(TWP)
				015 "DIA CIRC METAL
			0040/0293	LEN=0035 INSTALLED UNKN
	007471 FT		007471 FT	2 0 06058 0 00 0074+68
				GAUL RD

DIR: B TOTAL LEN: 2.591 MI. DIST: 05-1 SR: 3027
LEFT MUN: LOWER HEIDELBERG T RIGHT MUN: LOWER HEIDELBERG T

LEFT		RIGHT	
			(T388)
		0040/0000	LENGTH(AH 2626 BK 1933)
HEFFNER RD			
(SR3010 SEG 0100/2393)	0030/0887		
WOOLTOWN RD			
(T495)	0030/0864		
			STEELY RD
		0030/0370	(T496)
2 0 06058 0 00 0055+50	005538 FT	005538 FT	
FAIRMONT AV			
(SR3029 SEG 0030/3744)	0030/0000	0030/0000	LENGTH(AH 1933 BK 3213)
			018 "DIA CIRC METAL
		0020/2360	LEN=0035 INSTALLED UNKN
			018 "DIA CAST IRON
		0020/0392	LEN=0040 INSTALLED UNKN
TIMBERLAKE LN			
(TWP)	0020/0310		
2 0 06058 0 00 0023+26	002325 FT	002325 FT	
COLLEGE AV			
(T509)	0020/0000	0020/0000	LENGTH(AH 3213 BK 2325)
WILSON AV			
(T545)	0010/1073		
			URSINUS DR
		0010/0073	(BORO)
			LOWER HEIDELBERG
		0010/1035	WERNERSVILLE B
GAUL ST			
(BORO)	0010/0801		
			URSINUS DR
		0010/0801	(BORO)
			WASHINGTON ST
		0010/0527	(BORO)
FAIRVIEW ST			
(BORO)	0010/0344		
			018 "DIA CIRC CONCR
		0010/0074	LEN=0035 INSTALLED UNKN
	000000 FT	000000 FT	2 0 06058 0 00 0000+00
			NC CHURCH RD
			PENN AV
			(SR0422 SEG 0230/0000)
			MFC BEGIN = D
		0010/0000	LENGTH(AH 2325 BK 0000)

DIR: B TOTAL LEN: 2.096 MI. DIST: 05-1 SR: 3026
LEFT MUN: BRECKNOCK TOWNSHIP T RIGHT MUN: BRECKNOCK TOWNSHIP T

011065 FT		011065 FT	ALLEGHENYVILLE RD
		0040/2018	(SR3024 SEG 0060/0290)
			SCHNADER RD
		0040/1909	(T343)
			018 "DIA CIRC METAL
		0040/0903	LEN=0030 INSTALLED UNKN
			018 "DIA CIRC METAL
		0040/0678	LEN=0035 INSTALLED UNKN
			018 "DIA CIRC METAL
		0040/0358	LEN=0035 INSTALLED UNKN
009047 FT		009047 FT	2 0 06083 0 00 0090+40
			KACHEL RD
			(T327)
		S 0040/0000	LENGTH(AH 2018 BK 2894)
			021"H 15"W METAL ARCH
		0030/2561	LEN=0040 INSTALLED 2003

DIR: B TOTAL LEN: 2.096 MI. DIST: 05-1 SR: 3026
LEFT MUN: BRECKNOCK TOWNSHIP T RIGHT MUN: BRECKNOCK TOWNSHIP T

			036 "DIA CIRC METAL
		0030/2161	LEN=0035 INSTALLED UNKN
			021 "DIA CIRC METAL
		0030/1456	LEN=0030 INSTALLED 2003
			021"H 15"W ELLIP METAL
		0030/1119	LEN=0030 INSTALLED 2003
			021"H 15"W METAL ARCH
		0030/0838	LEN=0030 INSTALLED 2003
MAPLE GROVE RD (T328)	0030/0429		
	006153 FT	006153 FT	2 0 06083 0 00 0061+55
			MAPLE GROVE RD
			(T328)
		S 0030/0000	LENGTH(AH 2894 BK 3670)
			018 "DIA CIRC METAL
		0020/3612	LEN=0040 INSTALLED UNKN
			030 "DIA CIRC METAL
		0020/2851	LEN=0025 INSTALLED UNKN
			018 "DIA CIRC METAL
		0020/2520	LEN=0030 INSTALLED UNKN
			021 "DIA CIRC METAL
		0020/1906	LEN=0050 INSTALLED 2003
			018 "DIA CIRC METAL
		0020/0724	LEN=0030 INSTALLED UNKN
	002483 FT	002483 FT	2 0 06083 0 00 0025+01
		S 0020/0000	LENGTH(AH 3670 BK 2483)
			018 "DIA CIRC METAL
		0010/2186	LEN=0030 INSTALLED UNKN
SCHLOUCH RD (SR3001 SEG 0010/0000)	0010/1440		
			018 "DIA CIRC METAL
		0010/1241	LEN=0030 INSTALLED UNKN
			018 "DIA CIRC METAL
		0010/0799	LEN=0030 INSTALLED UNKN
			024 "DIA CIRC METAL
		0010/0428	LEN=0030 INSTALLED UNKN
	000000 FT	000000 FT	2 0 06083 0 00 0000+00
		NC	BOWMANSVILLE RD
		* REF-BK	MAPLE GROVE RD
			(SR1046 SEG 0150/2180)
			MFC BEGIN = D
			BK-LANCASTER (36)
		S 0010/0000	LENGTH(AH 2483 BK 0000)

DIR: B TOTAL LEN: 2.531 MI. DIST: 05-1 SR: 3025
LEFT MUN: LOWER HEIDELBERG T RIGHT MUN: LOWER HEIDELBERG T

```
013364 FT                    013364 FT BROWNSVILLE RD
                             0050/3773 (SR3008 SEG 0080/1611)
                                       018 "DIA CIRC METAL
                             0050/3770 LEN=0035 INSTALLED UNKN

                                       018 "DIA CIRC METAL
                             0050/3148 LEN=0035 INSTALLED UNKN
                                       024 "DIA CIRC METAL
                             0050/2923 LEN=0035 INSTALLED UNKN

                                       018 "DIA CIRC METAL
                             0050/2043 LEN=0035 INSTALLED UNKN

                                       018 "DIA CIRC METAL
                             0050/1170 LEN=0035 INSTALLED UNKN


                                       030 "DIA CIRC METAL
                             0050/0100 LEN=0035 INSTALLED UNKN
009591 FT                    009591 FT 2 0 06061 0 00 0095+75
                                       RIEGEL RD
                                       (T515)
                           S 0050/0000 LENGTH(AH 3773 BK 2320)
                                       018 "DIA CIRC METAL
                             0040/1944 LEN=0055 INSTALLED UNKN

                                       018 "DIA CIRC METAL
```

DIR: B TOTAL LEN: 2.531 MI. DIST: 05-1 SR: 3025
LEFT MUN: LOWER HEIDELBERG T RIGHT MUN: LOWER HEIDELBERG T

				0040/1092 LEN=0035 INSTALLED UNKN
	007271 FT			007271 FT 2 0 06061 0 00 0072+67
				5 0040/0000 LENGTH(AH 2320 BK 1973)
				018 "DIA CIRC METAL
				0030/1743 LEN=0035 INSTALLED UNKN
	005298 FT			005298 FT 2 0 06061 0 00 0052+94
				FAUST RD
				(T497)
		==	==	5 0030/0000 LENGTH(AH 1973 BK 2875)
GREEN VALLEY ELEM SCHOO (GOVT)	0020/2278	==	==	VERMONT AV
				0020/2278 (TWP)
GREEN VALLEY ELEM SCHOO (GOVT)	0020/1055	==	==	GRANDE BLVD
				0020/1055 (TWP)
				018"H 18"W ELLIPTICAL*
				0020/0750 LEN=0060 INSTALLED UNKN
				036"H 00"W MULT METAL
				0020/0566 LEN=0035 INSTALLED UNKN
				030 "DIA CIRC METAL
				0020/0425 LEN=0035 INSTALLED UNKN
	002423 FT			002423 FT 2 0 06061 0 00 0024+23
				PARK PLACE DR
				(TWP)
			==	5 0020/0000 LENGTH(AH 2875 BK 2423)
				STATES AV
			==	0010/1300 (TWP)
SUNSET CT (TWP)	0010/1215	==		
				BITTNER AV
			==	0010/0967 (TWP)
				018 "DIA CIRC METAL
				0010/0199 LEN=0035 INSTALLED UNKN
	000000 FT			000000 FT 2 0 06061 0 00 0000+00
				NC GREEN VALLEY RD
				EAST PENN AV
				(SR0422 SEG 0260/0868)
				MFC BEGIN = D
				5 0010/0000 LENGTH(AH 2423 BK 0000)

DIR: B TOTAL LEN: 5.072 MI. DIST: 05-1 SR: 3024
LEFT MUN: ROBESON T RIGHT MUN: ROBESON T

026781 FT

025346 FT

022220 FT

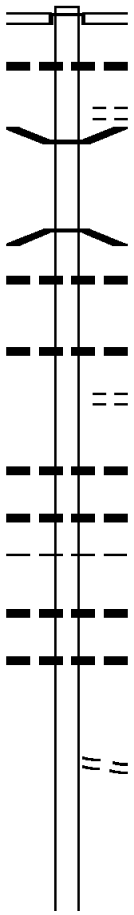

```
026781 FT
INTER-AHD  BUCK HOLLOW RD
           (TWP )
           MORGANTOWN RD
0100/1435  (SR0010 SEG 0140/0684)
           024 "DIA CIRC METAL
0100/0854  LEN=0030 INSTALLED UNKN
           SAPPHIRE LN
0100/0312  (PRDR)
0100/0155  BMSEN 06/3024/0100/0000
025346 FT  2 0 06082 0 00 0438+51
           I-176
           BMSBG 06/3024/0100/0000
5 0100/0000 LENGTH(AH 1435 BK 3126)
           018 "DIA CIRC CONCR
0090/2832  LEN=0030 INSTALLED UNKN

           018 "DIA CIRC METAL
0090/2090  LEN=0040 INSTALLED UNKN
           RIDGE RD
0090/2040  (T334)

           018 "DIA CIRC METAL
0090/1360  LEN=0030 INSTALLED UNKN
           018 "DIA CIRC METAL
0090/1065  LEN=0030 INSTALLED UNKN
           ROBESON
0090/0798  BRECKNOCK TOWNSHIP T
           018 "DIA CIRC METAL
0090/0515  LEN=0025 INSTALLED UNKN
           024 "DIA CIRC METAL
0090/0240  LEN=0030 INSTALLED UNKN
022220 FT  2 0 06082 0 00 0405+66
           DIEHL RD
           (T340)
5 0090/0000 LENGTH(AH 3126 BK 2935)


           024 "DIA CIRC METAL
```

DIR: B TOTAL LEN: 5.072 MI. DIST: 05-1 SR: 3024
LEFT MUN: BRECKNOCK TOWNSHIP T RIGHT MUN: BRECKNOCK TOWNSHIP T

		0080/0915	LEN=0030 INSTALLED UNKN 018 "DIA CIRC METAL
		0080/0713	LEN=0030 INSTALLED UNKN PIRO LN
	==	0080/0265	(PRDR) 018 "DIA CIRC METAL
		0080/0040	LEN=0030 INSTALLED UNKN 019285 FT
2 0 06082 0 00 0375+63 019285 FT SHEA DR (T373) 0080/0000	==	S 0080/0000	LENGTH(AH 2935 BK 3011)
		0070/2241	018 "DIA CIRC METAL LEN=0030 INSTALLED UNKN
		0070/0655	018 "DIA CIRC METAL LEN=0030 INSTALLED UNKN
		0070/0077	018 "DIA CIR PLASTIC LEN=0030 INSTALLED UNKN
2 0 06082 0 00 0346+24 016274 FT SPECK RD (T335) 0070/0000	==	S 0070/0000	016274 FT 018 "DIA CIRC METAL LEN=0030 INSTALLED UNKN LENGTH(AH 3011 BK 2317)
		0060/1120	018 "DIA CIRC METAL LEN=0030 INSTALLED UNKN
		0060/0818	018 "DIA CIRC METAL LEN=0025 INSTALLED UNKN
		0060/0498	018 "DIA CIRC METAL LEN=0040 INSTALLED UNKN
		0060/0290	BOWMANSVILLE RD (SR3026 SEG 0040/2018)
		0060/0067	018 "DIA CIRC METAL LEN=0030 INSTALLED UNKN
2 0 06082 0 00 0324+23 013957 FT GEBHART SCHOOL RD (T330) 0060/0000	==	S 0060/0000	013957 FT LENGTH(AH 2317 BK 2502)
LIGHTFOOT LN (PRDR) 0050/1940	==		
		0050/1097	018 "DIA CIR PLASTIC LEN=0043 INSTALLED UNKN
		0050/0810	018 "DIA CIR PLASTIC LEN=0038 INSTALLED UNKN
		0050/0285	018 "DIA CIRC METAL LEN=0030 INSTALLED UNKN
		0050/0120	018 "DIA CIRC METAL LEN=0040 INSTALLED UNKN

DIR: B TOTAL LEN: 5.072 MI. DIST: 05-1 SR: 3024
LEFT MUN: BRECKNOCK TOWNSHIP T RIGHT MUN: BRECKNOCK TOWNSHIP T

	011455 FT	011455 FT	2 0 06082 0 00 0298+98
			MAPLE GROVE RD
			(T328)
			NC ALLEGHENYVILLE RD
			ALLEGHENYVILLE RD
			(T321)
		S 0050/0000	LENGTH(AH 2502 BK 3385)
			018 "DIA CIRC METAL
		0040/2890	LEN=0025 INSTALLED UNKN
			018 "DIA CIRC METAL
		0040/2760	LEN=0030 INSTALLED UNKN
			018 "DIA CIRC METAL
		0040/2417	LEN=0025 INSTALLED UNKN
			018 "DIA CIRC METAL
		0040/2240	LEN=0040 INSTALLED UNKN
			036 "DIA CIRC METAL
		0040/1501	LEN=0030 INSTALLED UNKN
			024 "DIA CIR PLASTIC
		0040/1320	LEN=0040 INSTALLED UNKN
			012 "DIA CIRC METAL
		0040/1088	LEN=0035 INSTALLED UNKN
			018 "DIA CIRC METAL
		0040/0722	LEN=0035 INSTALLED UNKN
			018 "DIA CIRC METAL
		0040/0564	LEN=0035 INSTALLED UNKN
			018 "DIA CIRC METAL
		0040/0280	LEN=0046 INSTALLED UNKN
			018 "DIA CIRC METAL
		0040/0015	LEN=0063 INSTALLED UNKN
	008070 FT	008070 FT	2 0 06082 0 00 0264+99
MAPLE GROVE RD			NC MAPLE GROVE RD
(T325)	0040/0000	S 0040/0000	LENGTH(AH 3385 BK 2442)
			018 "DIA CIRC METAL
		0030/1869	LEN=0030 INSTALLED UNKN
			018 "DIA CIRC METAL
		0030/1274	LEN=0030 INSTALLED 2000
			018 "DIA CIR PLASTIC
		0030/1067	LEN=0046 INSTALLED UNKN
			018 "DIA CIRC METAL
		0030/0297	LEN=0060 INSTALLED UNKN
			018 "DIA CIRC METAL
		0030/0028	LEN=0041 INSTALLED UNKN
2 0 06082 0 00 0240+53	005628 FT	005628 FT	
HORNING RD			MFC BEGIN = D
(T324)	0030/0000	S 0030/0000	LENGTH(AH 2442 BK 2480)
			024 "DIA CIRC METAL
		0020/1990	LEN=0030 INSTALLED UNKN
			018"H 00"W MULT METAL

DIR: B TOTAL LEN: 5.072 MI. DIST: 05-1 SR: 3024
LEFT MUN: BRECKNOCK TOWNSHIP T RIGHT MUN: BRECKNOCK TOWNSHIP T

		0020/1772	LEN=0030 INSTALLED UNKN 024 "DIA CIRC METAL
		0020/1570	LEN=0035 INSTALLED UNKN 018 "DIA CIRC METAL
		0020/1273	LEN=0035 INSTALLED UNKN CHERRYWOOD DR
		0020/1189	(TWP)
			018 "DIA CIRC METAL
		0020/1088	LEN=0074 INSTALLED UNKN SCHLOUCH RD
		0020/0827	(TWP)
			024 "DIA CIRC METAL
		0020/0010	LEN=0100 INSTALLED UNKN
	003148 FT	003148 FT	2 0 06082 0 00 0212+16 ALLEGHENYVILLE RD (SR3001 SEG 0030/3759)
		NC KRAMER RD	
		5 0020/0000	LENGTH(AH 2480 BK 3148)
			018 "DIA CIRC METAL
		0010/3087	LEN=0035 INSTALLED UNKN
			018 "DIA CIRC METAL
		0010/2899	LEN=0035 INSTALLED UNKN
			048 "DIA CIRC METAL
		0010/2759	LEN=0035 INSTALLED UNKN
			018 "DIA CIRC METAL
		0010/2359	LEN=0035 INSTALLED UNKN
			012 "DIA CIRC METAL
		0010/2082	LEN=0030 INSTALLED UNKN HARDWOOD LN
		0010/1912	(PRDR)
			018 "DIA CIRC METAL
		0010/1847	LEN=0030 INSTALLED UNKN TR.ALLEGHENY
			STRUCTURE LENGTH 9 FT
		0010/1504	BMSID 06/3024/0010/1504 048"H 00"W MULT METAL
		0010/1491	LEN=0030 INSTALLED UNKN
			018 "DIA CIRC METAL
		0010/0733	LEN=0035 INSTALLED UNKN HOSCHAAR RD
MEADOW LN (TWP)	0010/0501	0010/0501	(TWP)
			018 "DIA CIRC METAL
		0010/0426	LEN=0035 INSTALLED UNKN
		NC ALLEGHENYVILLE RD	
		INTER-BK	KURTZ MILL RD
2 0 06082 0 00 0184+32	000000 FT	000000 FT	(SR0568 SEG 0070/0000)
KURTZ MILL RD			MFC BEGIN = E
(SR0568 SEG 0070/0000)	0010/0000	5 0010/0000	LENGTH(AH 3148 BK 0000)

DIR: N TOTAL LEN: 4.284 MI. DIST: 05-1 SR: 3023
LEFT MUN: LOWER HEIDELBERG T RIGHT MUN: LOWER HEIDELBERG T

	022559 FT		022622 FT INTER-AHD STATE HILL RD (T549)
BROWNSVILLE RD (SR3008 SEG 0100/0000)	0090/3249		REBERS BRIDGE RD 0090/3249 (SR3008 SEG 0100/0000)
			016 "DIA CIRC CONCR 0090/1797 LEN=0080 INSTALLED UNKN
			016 "DIA CIRC CONCR 0090/1480 LEN=0080 INSTALLED 2001
			016 "DIA CIRC CONCR 0090/1200 LEN=0055 INSTALLED UNKN
			016 "DIA CIRC CONCR 0090/1150 LEN=0055 INSTALLED 2001
	019310 FT		019373 FT 2 0 06038 0 00 0200+19
			S 0090/0000 LENGTH(AH 3249 BK 2548)
			SWEITZER RD 0080/1474 (T498)
EVANS HILL RD (T516)	0080/1162		
			016 "DIA CIRC CONCR 0080/1138 LEN=0050 INSTALLED UNKN
	016762 FT		016825 FT 2 0 06038 0 00 0174+74
			S 0080/0000 LENGTH(AH 2548 BK 3304)
			WISTERIA LN 0070/3119 (TWP)
			FIRETHORN LN 0070/2115 (TWP)
			012"H 01"W **UNKNOWN** 0070/1900 LEN=0030 INSTALLED 2001
			0070/0079 BMSEN 06/3023/0070/0000

DIR: N TOTAL LEN: 4.284 MI. DIST: 05-1 SR: 3023
LEFT MUN: LOWER HEIDELBERG T RIGHT MUN: LOWER HEIDELBERG T

	013458 FT		013521 FT	2 0 06038 0 00 0141+44
				CACOOSING CK
				BMSBG 06/3023/0070/0000
				LOWER HEIDELBERG
				SPRING T
			S 0070/0000	LENGTH(AH 3304 BK 2508)
REEDY RD (T392)	0060/2294			
				LC FROM LELAND WAY
			0060/1720	(CONN)
				LELAND WAY
			0060/1665	(TWP)
				016 "DIA CIRC CONCR
			0060/1657	LEN=0050 INSTALLED UNKN
				WESTBURY DR
YERGER BL (TWP)	0060/1041			(TWP)
			0060/1041	
				018 "DIA CIRC CONCR
			0060/0437	LEN=0090 INSTALLED 1997
				018 "DIA CIRC CONCR
			0060/0156	LEN=0045 INSTALLED UNKN
	010950 FT		011013 FT	2 0 06038 0 00 0116+52
				VAN REED RD
				(SR3055 SEG 0040/0000)
				MFC BEGIN = D
			S 0060/0000	LENGTH(AH 2508 BK 2223)
				024 "DIA CIRC CONCR
			0050/2095	LEN=0040 INSTALLED UNKN
				024 "DIA CIRC CONCR
			0050/1958	LEN=0040 INSTALLED UNKN
VICTORIA CROSSINGS (TWP)	0050/1799			
				024 "DIA CIRC CONCR
			0050/1739	LEN=0040 INSTALLED UNKN
				024 "DIA CIRC CONCR
			0050/1627	LEN=0030 INSTALLED UNKN
				024 "DIA CIRC CONCR
			0050/1525	LEN=0030 INSTALLED UNKN
				015 "DIA CIRC CONCR
			0050/0650	LEN=0030 INSTALLED UNKN
				024 "DIA CIRC CONCR
			0050/0645	LEN=0030 INSTALLED UNKN
				BROADCASTING RD
2 0 06038 0 00 0094+14 BROADCASTING RD	008727 FT		008790 FT	(T702)

DIR: N TOTAL LEN: 4.284 MI. DIST: 05-1 SR: 3023
LEFT MUN: SPRING T RIGHT MUN: SPRING T

(T744)	0050/0000		0050/0000 LENGTH(AH 2223 BK 3022)
			018 "DIA CIRC CONCR
			0040/2820 LEN=0030 INSTALLED 1997
			018 "DIA CIRC CONCR
			0040/2751 LEN=0045 INSTALLED UNKN
SPRING WYOMISSING B	0040/2440		
			WESTVIEW DR
CHELTENHAM DR			(T764)
(BORO)	0040/2288		0040/2288
			SALEM RD
WELLINGTON BL			(T671)
(BORO)	0040/1441		0040/1441
			COLONY DR
			0040/0803 (TWP)
			SPRING
			0040/0722 WYOMISSING B
			018 "DIA CIRC CONCR
			0040/0695 LEN=0045 INSTALLED UNKN
			LC FROM COLONY DR
			0040/0120 (CONN)
	005705 FT		005768 FT 2 0 06038 0 00 0064+88
			COLONY DR
			(T670)
			0040/0000 LENGTH(AH 3022 BK 1976)
			LC TO COLONY DR
			0030/1867 (CONN)
			060 "DIA CIRC CONCR
			0030/1675 LEN=0030 INSTALLED UNKN
			060 "DIA CIRC CONCR
			0030/1444 LEN=0030 INSTALLED UNKN
			BERKSHIRE BL
VISTA RD			(BORO)
(BORO)	0030/1326		0030/1326
			060 "DIA CIRC CONCR
			0030/1049 LEN=0030 INSTALLED UNKN
WINGERT RD (BORO)	0030/1005		
VALLEY RD (BORO)	0030/0678		
			060 "DIA CIRC CONCR
			0030/0200 LEN=0030 INSTALLED 1997
			018 "DIA CIRC CONCR
			0030/0004 LEN=0080 INSTALLED UNKN
	003729 FT		003792 FT 2 0 06038 0 00 0041+00
			MFC BEGIN = C
			0030/0000 LENGTH(AH 1976 BK 2427)

DIR: N TOTAL LEN: 4.284 MI. DIST: 05-1 SR: 3023
LEFT MUN: WYOMISSING B RIGHT MUN: WYOMISSING B

018 "DIA CIRC CONCR LEN=0024 INSTALLED UNKN	0021/2360		
WOODLAND PLAZA (BORO)	0021/2345	0020/2360	WOODLAND PLAZA (BORO)
		0020/2159	018 "DIA CIRC CONCR LEN=0024 INSTALLED UNKN
018 "DIA CIRC CONCR LEN=0028 INSTALLED UNKN	0021/2071		
018 "DIA CIRC CONCR LEN=0006 INSTALLED UNKN	0021/2064		
WOODLAND RD (BORO)			WOODLAND RD (BORO)
WOODLAND RD (BORO)	0021/2050	0020/2062	WOODLAND RD (BORO)
		0020/1893	018 "DIA CIRC CONCR LEN=0034 INSTALLED UNKN
018 "DIA CIRC CONCR LEN=0026 INSTALLED UNKN	0021/1803		
		0020/1637	018 "DIA CIRC CONCR LEN=0034 INSTALLED UNKN
		0020/1580	FROM BERKSHIRE MALL (CONN)
018 "DIA CIRC CONCR LEN=0026 INSTALLED UNKN	0021/1551		
018 "DIA CIRC CONCR LEN=0006 INSTALLED UNKN	0021/1547		
GREENWOOD MALL (PRDR)			GREENWOOD MALL (PRDR)
BERKSHIRE MALL (PRDR)	0021/1510	0020/1523	BERKSHIRE MALL (PRDR)
		0020/1442	TO BERKSHIRE MALL (CONN)
		0020/1280	018 "DIA CIRC CONCR LEN=0006 INSTALLED UNKN
SIGN: 3 CHORD TRUSS BMSID 06/3023/0020/1250	0021/1250		
018 "DIA CIRC CONCR LEN=0012 INSTALLED UNKN	0021/1149		
RAMP DA RD (SR8030 SEG 0250/0000)	0021/1122		
		0020/0897	018 "DIA CIRC CONCR LEN=0038 INSTALLED UNKN
RAMP DA-DA RD (SR8030 SEG 0254/0000)	0021/0824	0020/0833	RAMP DA RD (SR8030 SEG 0254/0000)
018 "DIA CIRC CONCR			

DIR: N TOTAL LEN: 4.284 MI. DIST: 05-1 SR: 3023
LEFT MUN: WYOMISSING B RIGHT MUN: WYOMISSING B

LEN=0032 INSTALLED UNKN	0021/0809		
RAMP DB RD			RAMP DB RD
(SR8030 SEG 0260/1174)			(SR8030 SEG 0260/1174)
	0021/0804	0020/0816	
FROM 8030/0260 SH			
(CONN)	0021/0593		
			018 "DIA CIRC CONCR
		0020/0525	LEN=0030 INSTALLED UNKN
018 "DIA CIRC CONCR			
LEN=0052 INSTALLED UNKN	0021/0468		
SR 222			SR 222
OP ID 06/0222/0172/0000	0021/0318	0020/0348	OP ID 06/0222/0172/0000
			FROM 8030/0750 SH
		0020/0184	(CONN)
018 "DIA CIRC CONCR			
LEN=0050 INSTALLED UNKN	0021/0067		
2 0 06038 0 00 0013+31	001324 FT	001365 FT	2 0 06038 0 00 0013+31
RAMP DD RD			RAMP DD RD
(SR8030 SEG 0750/1374)			(SR8030 SEG 0750/1374)
LENGTH(AH 2405 BK 1324)	0021/0000	0020/0000	LENGTH(AH 2427 BK 1365)
8030/0764			SR 8030/0764 SH
(SR8030 SEG 0764/0000)			(SR8030 SEG 0764/0000)
	0011/1320	0010/1344	
			RAMP DE RD
		0010/1166	(SR8030 SEG 0760/0000)
SIGN: 3 CHORD TRUSS			SIGN: 3 CHORD TRUSS
BMSID 06/3023/0010/1056	0011/1022	0010/1056	BMSID 06/3023/0010/1056
GRANITE PT DR			SPRING ST
(BORO)			(BORO)
SPRING ST			GRANITE PT DR
(BORO)			(BORO)
	0011/0915	0010/0917	
			LC TO SPRING ST
		0010/0789	(CONN)
CONSOLIDATED RAIL CORPO			CONSOLIDATED RAIL CORPO
OVERPASS IS RR X-ING	0011/0607	0010/0627	OVERPASS IS RR X-ING
HOBART AV			HOBART AV
(BORO)	0011/0349	0010/0347	(BORO)
COURT LN			COURT LN
(BORO)	0011/0198	0010/0202	(BORO)
		000000 FT	2 0 06038 0 00 0000+00
		NC STATE HILL RD	
2 0 06038 0 00 0000+00	000000 FT		PENN AV
NC STATE HILL RD			(SR3422 SEG 0020/2257)
WYOMISSING BL	INTER-BK	INTER-BK	WYOMISSING BL
(BORO)			(BORO)
MFC BEGIN = C			MFC BEGIN = C
LENGTH(AH 1324 BK 0000)	0011/0000	0010/0000	LENGTH(AH 1365 BK 0000)

DIR: N TOTAL LEN: .013 MI. DIST: 05-1 SR: 3022
LEFT MUN: MOHNTON B RIGHT MUN: MOHNTON B

```
000066 FT                    000066 FT
                             7054/0000  LENGTH(AH 0100 BK 0015)
                                        BMSEN 06/3022/0050/0000
                           * REF-AHD    CHURCH RD
                             0050/0015  (TWP )
000051 FT                    000051 FT  2 0 06181 0 00 0108+89
                           * REF-BK     CHURCH RD
                                        (TWP )
                                        ANGELICA CK.
                                        BMSBG 06/3022/0050/0000
                           S 0050/0000  LENGTH(AH 0015 BK 0100)
000051 FT                    000051 FT
                             7044/0000  LENGTH(AH 0100 BK 0990)
000051 FT                    000051 FT
                             7012/0000  LENGTH(AH 0990 BK 0051)
                                        BMSEN 06/3022/0010/0000
                           * REF-AHD    CHURCH RD
                             0010/0051  (TWP )
000000 FT                    000000 FT  2 0 06181 0 00 0005+05
                                   NC CHURCH RD
                           * REF-BK     CHURCH RD
                                        (TWP )
                                        WYOMISSING
                                        BMSBG 06/3022/0010/0000
                                        MFC BEGIN = D
                           S 0010/0000  LENGTH(AH 0051 BK 0510)
000000 FT                    000000 FT
                             7008/0000  LENGTH(AH 0510 BK 0000)
```

DIR: N TOTAL LEN: 1.863 MI. DIST: 05-1 SR: 3021
LEFT MUN: SPRING T RIGHT MUN: SPRING T

	009774 FT		009834 FT	
PAPERMILL RD	INTER-AHD		INTER-AHD	PAPERMILL RD
(SR3049 SEG 0010/0562)				(SR3049 SEG 0010/0562)
VAN REED RD				PAPERMILL RD
(SR3049 SEG 0010/0562)	0045/2379		0044/2500	(SR3049 SEG 0010/0562)
RAMP A RD				RAMP A RD
(SR8050 SEG 0010/0646)	0045/2115		0044/2164	(SR8050 SEG 0010/0646)
TO 3055/0070 SH				
(CONN)	0045/1435			FROM 3055/0070 SH
			0044/1511	(CONN)
VAN REED RD				VAN REED RD
(SR3055 SEG 0070/0975)				(SR3055 SEG 0070/0975)
SPRING RIDGE DR				SPRING RIDGE DR
(SR3055 SEG 0070/0975)				(SR3055 SEG 0070/0975)
	0045/1338		0044/1415	
FROM 3055/0070 SH				
(CONN)	0045/1252			
				TO 3055/0070 SH
			0044/1313	(CONN)
				024 "DIA CIRC CONCR
			0044/0896	LEN=0060 INSTALLED UNKN
				024 "DIA CIRC CONCR
			0044/0735	LEN=0060 INSTALLED UNKN
LC TO READING HOSPITAL				
(CONN)	0045/0560			
ENTR TO READING HOSPITA				ENTR TO READING HOSPITA
(PRDR)				(PRDR)
ENTR TO HOMEWOOD SUITES				ENTR TO HOMEWOOD SUITES
(PRDR)				(PRDR)
	0045/0478		0044/0582	
				024 "DIA CIRC METAL
			0044/0411	LEN=0050 INSTALLED UNKN
LC FROM READING HOSPITA				
(CONN)	0045/0391			
				024 "DIA CIRC METAL
			0044/0241	LEN=0060 INSTALLED UNKN
				FROM MALL RD
			0044/0103	(CONN)
				024 "DIA CIRC CONCR
			0044/0011	LEN=0080 INSTALLED UNKN
			007334 FT	0 0 00000 0 00 0134+79
				TO MALL RD
0 0 00000 0 00 0000+00	007395 FT			(CONN)
LENGTH(AH 2379 BK 3050)	0045/0000		0044/0000	LENGTH(AH 2500 BK 2989)

DIR: N TOTAL LEN: 1.863 MI. DIST: 05-1 SR: 3021
LEFT MUN: SPRING T RIGHT MUN: SPRING T

		0034/2841	024 "DIA CIR PLASTIC LEN=0070 INSTALLED UNKN
		0034/2674	024 "DIA CIR PLASTIC LEN=0070 INSTALLED UNKN
		0034/2525	024 "DIA CIR PLASTIC LEN=0070 INSTALLED UNKN
		0034/2504	LC FROM BROADCASTING SQ (CONN)
CENTURY BL (TWP)			CENTURY BL (TWP)
BROADCASTING SQ DR (TWP)			BROADCASTING SQ DR (TWP)
	0035/2405	0034/2405	
		0034/2310	LC TO BROADCASTING SQ (CONN)
		0034/2185	036 "DIA CIRC CONCR LEN=0040 INSTALLED UNKN
		0034/1995	018 "DIA CIRC CONCR LEN=0060 INSTALLED UNKN
		0034/1860	018 "DIA CIRC CONCR LEN=0060 INSTALLED UNKN
		0034/1714	018 "DIA CIRC CONCR LEN=0060 INSTALLED UNKN
		0034/1564	018 "DIA CIRC CONCR LEN=0060 INSTALLED UNKN
		0034/1508	LC FROM MERIDIAN BL (CONN)
MERIDIAN BL (T783)			MERIDIAN BL (T783)
N MERIDIAN BL (TWP)			N MERIDIAN BL (TWP)
	0035/1424	0034/1424	
		0034/1027	024 "DIA CIRC CONCR LEN=0060 INSTALLED UNKN
		0034/0900	018 "DIA CIRC CONCR LEN=0116 INSTALLED UNKN
		0034/0794	018 "DIA CIRC CONCR LEN=0030 INSTALLED UNKN
0 0 00000 0 00 0000+00 004345 FT		004345 FT	2 0 06070 0 01 0104+29
BROADCASTING RD (T702)			BROADCASTING RD (T702)
LENGTH(AH 3050 BK 1423)	0035/0000	0034/0000	LENGTH(AH 2989 BK 1423)
		0030/1230	018 "DIA CIRC CONCR LEN=0060 INSTALLED UNKN
		0030/0986	018 "DIA CIRC CONCR LEN=0060 INSTALLED UNKN
ETHAN DR		0030/0840	ETHAN DR (TWP)

DIR: N TOTAL LEN: 1.863 MI. DIST: 05-1 SR: 3021
LEFT MUN: SPRING T RIGHT MUN: SPRING T

(TWP)	0031/0838		
LC FROM ETHAN DR			
(CONN)	0031/0779		
		0030/0388	036 "DIA CIRC CONCR LEN=0043 INSTALLED UNKN
		0030/0120	018 "DIA CIRC CONCR LEN=0105 INSTALLED UNKN
0 0 00000 0 00 0000+00 002922 FT		002922 FT	2 0 06070 0 01 0089+89
CROMWELL DR			CROMWELL DR
(T105)			(T105)
LENGTH(AH 1423 BK 1923)	0031/0000	0030/0000	LENGTH(AH 1423 BK 1923)
		0020/1424	018 "DIA CIRC CONCR LEN=0187 INSTALLED UNKN
COLONY DR			COLONY DR
(TWP)			(TWP)
	0021/1280	0020/1280	
		0020/1138	018 "DIA CIRC CONCR LEN=0035 INSTALLED UNKN
SINGER RD			SINGER RD
(T756)	0021/0993	0020/0993	(T756)
SPRING			SPRING
WYOMISSING B	0021/0977	0020/0977	WYOMISSING B
		0020/0888	024 "DIA CIRC CONCR LEN=0103 INSTALLED UNKN
		0020/0823	018 "DIA CIRC CONCR LEN=0187 INSTALLED UNKN
		0020/0770	024 "DIA CIRC CONCR LEN=0103 INSTALLED UNKN
		0020/0484	024 "DIA CIRC CONCR LEN=0231 INSTALLED UNKN
		0020/0274	024 "DIA CIRC CONCR LEN=0056 INSTALLED UNKN
		0020/0056	024 "DIA CIRC CONCR LEN=0056 INSTALLED UNKN
0 0 00000 0 00 0000+00 000999 FT		000999 FT	2 0 06070 0 01 0070+65
BERKSHIRE BL			BERKSHIRE BL
(TWP)			(TWP)
LENGTH(AH 1923 BK 0999)	0021/0000	0020/0000	LENGTH(AH 1923 BK 0999)
0 0 00000 0 00 0000+00 000000 FT		000000 FT	2 0 06070 0 01 0060+88
NC PAPER MILL RD		NC PAPER MILL RD	
WOODLAND RD			WOODLAND RD
(TWP)			(TWP)
RAMP EA RD	INTER-BK	INTER-BK	RAMP EB RD
(SR8062 SEG 0250/0000)			(SR8062 SEG 0260/0879)
MFC BEGIN = C			MFC BEGIN = C
LENGTH(AH 0999 BK 0000)	0011/0000	0010/0000	LENGTH(AH 0999 BK 0000)

DIR: B TOTAL LEN: 2.301 MI. DIST: 05-1 SR: 3020
LEFT MUN: MOHNTON B RIGHT MUN: MOHNTON B

WYOMISSING AV (SR3009 SEG 0100/2281)	012150 FT 0030/3229		012150 FT WYOMISSING AV 0030/3229 (SR3009 SEG 0100/2281) 0030/3142 BMSEN 06/3020/0030/3126 0 0 00000 0 00 0000+00 T.WYOMISSING
			0030/3126 BMSBG 06/3020/0030/3126 024 "DIA CIRC METAL
			0030/2901 LEN=0030 INSTALLED UNKN 048 "DIA CIRC METAL
			0030/2398 LEN=0050 INSTALLED UNKN
HILL AV (BORO) MOHNTON BL (BORO)	0030/2340		
			TRIB WYOMISSING CREEK STRUCTURE LENGTH 8 FT
			0030/2284 BMSID 06/3020/0030/2284
MAPLEWOOD AV (BORO)	0030/1987		

DIR: B TOTAL LEN: 2.301 MI. DIST: 05-1 SR: 3020
LEFT MUN: MOHNTON B RIGHT MUN: MOHNTON B

			F SKIP ZERBE ST
		0030/0983	(BORO)
			018 "DIA CIRC METAL
		0030/0981	LEN=0092 INSTALLED UNKN
			GRAPE ST
		0030/0209	(BORO)
MAPLEWOOD AV			
(BORO)	0030/0194		
			024 "DIA CIRC METAL
		0030/0115	LEN=0032 INSTALLED UNKN
			018 "DIA CIRC METAL
		0030/0081	LEN=0060 INSTALLED UNKN
			CHURCH ST
		0030/0042	(BORO)
	008921 FT	008921 FT	2 0 06076 0 00 0059+88
		NC MADISON ST	
			MADISON ST
			(BORO)
		5 0030/0000	LENGTH(AH 3229 BK 2869)
			DRAINAGE
			STRUCTURE LENGTH 7 FT
		0020/2149	BMSID 06/3020/0020/2149
			MOHNTON
		0020/1490	CUMRU T
			018 "DIA CIRC METAL
		0020/1426	LEN=0030 INSTALLED UNKN
			018 "DIA CIRC METAL
		0020/0840	LEN=0099 INSTALLED UNKN
			SYCAMORE RD
		0020/0566	(TWP)
2 0 06076 0 00 0030+11	006052 FT	006052 FT	
FAIRMONT AV		NC CHURCH ST	
(T407)	0020/0000	5 0020/0000	LENGTH(AH 2869 BK 2037)
			024 "DIA CIRC METAL
		0010/1993	LEN=0030 INSTALLED UNKN
			048"H 00"W MULT METAL
		0010/1565	LEN=0069 INSTALLED UNKN
			T.WYOMISSING
			STRUCTURE LENGTH 9 FT
		0010/1534	BMSID 06/3020/0010/1534
			018 "DIA CIRC METAL
		0010/1323	LEN=0029 INSTALLED UNKN
			018 "DIA CIRC METAL
		0010/0845	LEN=0032 INSTALLED UNKN
			018 "DIA CIRC METAL

DIR: B TOTAL LEN: 2.301 MI. DIST: 05-1 SR: 3020
LEFT MUN: CUMRU T RIGHT MUN: CUMRU T

```
                                                  0010/0033 LEN=0043 INSTALLED UNKN
2 0 06076 0 00 0008+96 004015 FT                  004015 FT
OLD LANCASTER PK                                    NC FAIRMONT AV
(T592)                0010/0000                 S 0010/0000 LENGTH(AH 2037 BK 2028)
                                                            018"H 18"W **UNKNOWN**
                                                  0006/2000 LEN=0100 INSTALLED UNKN
ENTRANCE TO SHED
(GOVT)                0006/1585                   0006/1585 (APRA) PENNDOT STOCKPIL
                                                            018"H 18"W **UNKNOWN**
                                                  0006/1224 LEN=0100 INSTALLED UNKN
                                                            JOSEPHS WY
                                                  0006/0851 (TWP )
                                                            018"H 18"W **UNKNOWN**
                                                  0006/0760 LEN=0040 INSTALLED UNKN
                                                            MADISON RD
                                                  0006/0308 (T396)
                                                  0006/0174 BMSEN 06/3020/0006/0000
                      001987 FT                   001987 FT 0 0 00000 0 00 0000+00
                                                            US 222
                                                            BMSBG 06/3020/0006/0000
                                                 S 0006/0000 LENGTH(AH 2028 BK 1987)
HAIN RD
(T396)                0004/1791

GRINGS HILL RD
(T761)
OLD LANCASTER PK
(T592)                0004/0668
                                                        NC OLD LANCASTER PK
                                                            KLINES CREEK
                                                            STRUCTURE LENGTH 26 FT
                                                  0004/0511 BMSID 06/3020/0004/0511
                                                            SR 8060 SH
                                                            (SR8060 SEG 0250/0000)
                                                            SR 8060 SH
                                                  0004/0355 (SR8060 SEG 0500/3750)
                                                  0004/0240 BMSEN 06/3020/0004/0118
                                                            0 0 00000 0 00 0000+00
                                                            US 222
                                                  0004/0118 BMSBG 06/3020/0004/0118
                      000000 FT                   000000 FT 0 0 00000 0 00 0000+00
                                                        NC GRINGS HILL RD
                                                            SR 8060 SH
                                                            (SR8060 SEG 0010/0800)
                                                            SR 8060 SH
                                                            (SR8060 SEG 0750/0000)
                                                  INTER-BK  GATEWAY AT GRINGSVILLE
                                                            (PRDR)
                                                            MFC BEGIN = D
                                                 S 0004/0000 LENGTH(AH 1987 BK 0000)
```

DIR: B TOTAL LEN: .909 MI. DIST: 05-1 SR: 3019
LEFT MUN: WYOMISSING B RIGHT MUN: WYOMISSING B

004792 FT

RAMP P RD
(SR8066 SEG 0500/0288) 0030/0289

004111 FT

FOURTH ST
(BORO) 0025/0575
0 0 00000 0 00 0000+00 003088 FT
PARK RD
(SR3069 SEG 0010/0000)
NC NORTH WYOMISSING BL
WYOMISSING BLVD
(BORO)

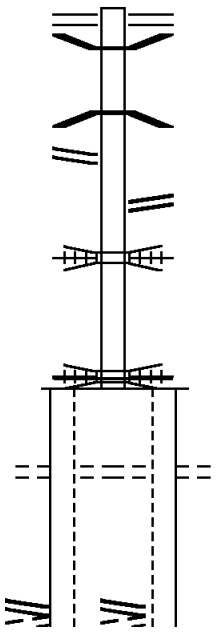

004801 FT RAMP S RD
(SR8066 SEG 0750/0000)
RAMP R RD
0030/0681 (SR8066 SEG 0010/0543)
0030/0601 BMSEN 06/3019/0030/0511
0 0 00000 0 00 0000+00
SR 422 EB
0030/0511 BMSBG 06/3019/0030/0511

RAMP Q RD
0030/0279 (SR8066 SEG 0250/0000)
NORFOLK SOUTHERN
0030/0102 OVERPASS IS RR X-ING
004120 FT 0 0 00000 0 00 0000+00
NORFOLK SOUTHERN
OVERPASS IS RR X-ING
MFC BEGIN = C
5 0030/0000 LENGTH(AH 0681 BK 1032)

FOURTH ST
0024/0575 (BORO)
003088 FT 0 0 00000 0 00 0000+00
PARK RD
(SR3069 SEG 0010/0000)
NC NORTH WYOMISSING BL
WYOMISSING BLVD
(BORO)

DIR: B TOTAL LEN: .909 MI. DIST: 05-1 SR: 3019
LEFT MUN: WYOMISSING B RIGHT MUN: WYOMISSING B

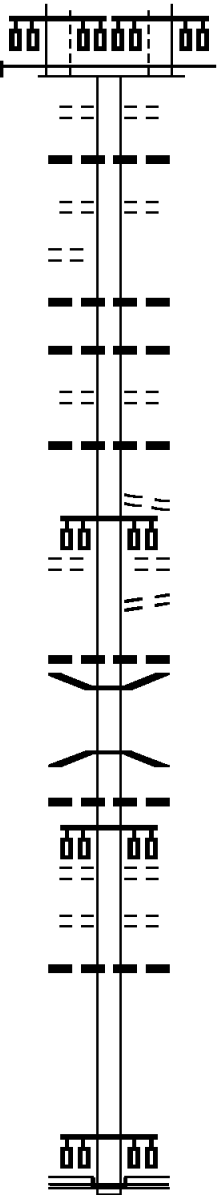

MFC BEGIN = C			MFC BEGIN = C
LENGTH(AH 1023 BK 3088)	0025/0000	0024/0000	LENGTH(AH 1032 BK 3088)
			ALLEY
		0010/2894	(BORO)
			018 "DIA CIRC CONCR
		0010/2751	LEN=0030 INSTALLED UNKN
			OLEY ST
		0010/2728	(BORO)
ALLEY			
(BORO)	0010/2571		
			024 "DIA CIRC CONCR
		0010/2563	LEN=0030 INSTALLED UNKN
			024 "DIA CIRC CONCR
		0010/2550	LEN=0050 INSTALLED UNKN
			GREENWICH ST
		0010/2404	(BORO)
			018 "DIA CIRC CONCR
		0010/2377	LEN=0030 INSTALLED UNKN
			LC FROM UNKNOWN RD
		0010/2145	(CONN)
			UNKNOWN RD
VAN REED RD			(BORO)
(BORO)	0010/2073	0010/2073	
			LC TO UNKNOWN RD
		0010/1983	(CONN)
			018 "DIA CIRC CONCR
		0010/1400	LEN=0030 INSTALLED 1997
		0010/1291	BMSEN 06/3019/0010/1111
			0 0 00000 0 00 0000+00
			NORFOLK SOUTHERN RAI RR
		0010/1111	BMSBG 06/3019/0010/1111
			018 "DIA CIRC CONCR
		0010/0925	LEN=0060 INSTALLED UNKN
			HILL AV
			(BORO)
		0010/0368	
			COURT LN
		0010/0188	(BORO)
			018 "DIA CIRC METAL
		0010/0045	LEN=0030 INSTALLED UNKN
	000000 FT	000000 FT	2 0 06070 0 00 0000+00
		NC	PARK RD
			PENN AV
			(SR3422 SEG 0030/1651)
		INTER-BK	PARK RD
			(BORO)
			MFC BEGIN = C
		0010/0000	LENGTH(AH 3088 BK 0000)

DIR: B TOTAL LEN: 1.370 MI. DIST: 05-1 SR: 3018
LEFT MUN: CUMRU T RIGHT MUN: CUMRU T

	007236 FT		007236 FT	WYOMISSING RD
			0070/1032	(SR3009 SEG 0050/0000)
			0070/0953	BMSEN 06/3018/0070/0922
				1 0 00660 0 00 0058+96
				WYOMISSING
			0070/0922	BMSBG 06/3018/0070/0922
				YORKSHIRE RD
			0070/0883	(T316)
				018 "DIA CIRC CONCR
			0070/0864	LEN=0048 INSTALLED UNKN
				018 "DIA CIRC METAL
			0070/0660	LEN=0036 INSTALLED UNKN
	006204 FT		006204 FT	1 0 00660 0 00 0049+54
				038 "DIA CIRC METAL
HAMPSHIRE RD				LEN=0035 INSTALLED UNKN
(T385)	0070/0000		S 0070/0000	LENGTH(AH 1032 BK 2415)
				038 "DIA CIR PLASTIC
			0060/2375	LEN=0035 INSTALLED UNKN
				018 "DIA CIRC METAL
			0060/1940	LEN=0038 INSTALLED UNKN
				018 "DIA CIRC METAL
			0060/1480	LEN=0038 INSTALLED UNKN
				018 "DIA CIRC METAL
			0060/0903	LEN=0038 INSTALLED UNKN
FOXFIELD LN				
(TWP)	0060/0316			018 "DIA CIRC METAL

DIR: B TOTAL LEN: 1.370 MI. DIST: 05-1 SR: 3018
LEFT MUN: CUMRU T RIGHT MUN: CUMRU T

003789 FT

1 0 00660 0 00 0001+05 001342 FT
OLD LANCASTER PK
(T592) 0050/0000

TO 8054/0760 SH
(CONN) 0040/0565

000000 FT

000000 FT

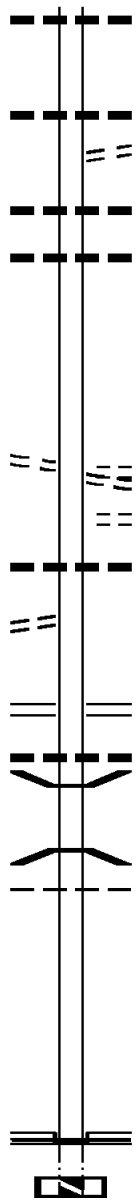

0060/0263 LEN=0035 INSTALLED UNKN
003789 FT 1 0 00660 0 00 0024+95
0060/0000 LENGTH(AH 2415 BK 2447)
018 "DIA CIRC METAL
0050/2240 LEN=0035 INSTALLED UNKN
LARK LN
0050/1894 (TWP)
024 "DIA CIRC METAL
0050/1848 LEN=0035 INSTALLED UNKN
024 "DIA CIRC METAL
0050/1349 LEN=0035 INSTALLED UNKN

NC VERMONT RD
GOUGLERSVILLE RD
(T322)
001342 FT OLD LANCASTER PK
(T592)
0050/0000 LENGTH(AH 2447 BK 1342)
LC TO OLD LANCASTER PK
0040/1181 (CONN)
018 "DIA CIRC CONCR
0040/0768 LEN=0099 INSTALLED UNKN

RAMP H RD
(SR8054 SEG 0760/0000)
RAMP E RD
0040/0430 (SR8054 SEG 0010/0935)
018 "DIA CIRC CONCR
0040/0300 LEN=0205 INSTALLED UNKN
0040/0269 BMSEN 06/3018/0040/0164
2 0 06074 0 00 0119+06
US 222 SB
0040/0164 BMSBG 06/3018/0040/0164
CUMRU
0040/0140 SPRING T
000000 FT 2 0 06074 0 00 0119+06
NC MOHN'S HILL RD
RAMP G RD
(SR8054 SEG 0500/1097)
RAMP F RD
(SR8054 SEG 0260/0000)
INTER-BK MOHNS HILL RD
(T758)
MFC BEGIN = D
0040/0000 LTH AH 001342 BK 000100
000000 FT
7030/0000 LTH AH 000100 BK 000000

DIR: B TOTAL LEN: .000 MI. DIST: 05-1 SR: 3017
LEFT MUN: SINKING SPRING B RIGHT MUN: SINKING SPRING B

000000 FT	000000 FT	
	7020/0000	LENGTH(AH 1981 BK 0909)
000000 FT	000000 FT	
	7012/0000	LENGTH(AH 0909 BK 1817)
000000 FT	000000 FT	
	7010/0000	LENGTH(AH 1817 BK 0000)

DIR: B TOTAL LEN: 5.161 MI. DIST: 05-1 SR: 3016
LEFT MUN: SINKING SPRING B RIGHT MUN: SINKING SPRING B

	027252 FT		027252 FT	PENN AV
PENN AV				(SR0422 SEG 0280/1815)
(SR0422 SEG 0280/1815)	0100/1603		0100/1603	
				018 "DIA CIRC METAL
			0100/1438	LEN=0030 INSTALLED UNKN
				KRICK AV
			0100/1313	(BORO)
				018 "DIA CIRC METAL
			0100/1249	LEN=0035 INSTALLED UNKN
				018 "DIA CIRC METAL
			0100/0597	LEN=0050 INSTALLED UNKN
				HULL ST
			0100/0530	(BORO)
				024 "DIA CIRC METAL
			0100/0519	LEN=0050 INSTALLED UNKN
VESTER PL				
(BORO)	0100/0511			
				018 "DIA CAST IRON
			0100/0036	LEN=0050 INSTALLED UNKN
	025649 FT		025649 FT	2 0 06062 0 00 0254+86

DIR: B TOTAL LEN: 5.161 MI. DIST: 05-1 SR: 3016
LEFT MUN: SINKING SPRING B RIGHT MUN: SINKING SPRING B

				018 "DIA CAST IRON
				LEN=0075 INSTALLED UNKN
				(AAR 592237G)#TRKS 03
			S 0100/0000	LENGTH(AH 1603 BK 3203)
				018 "DIA CAST IRON
			0090/3157	LEN=0075 INSTALLED UNKN
				018 "DIA CAST IRON
			0090/3138	LEN=0075 INSTALLED UNKN
WOODROW AV				
(BORO)	0090/2531			
NEW ST				READING BL
(BORO)	0090/2233		0090/2233	(BORO)
MOUNTAIN HOME RD				
(SR3012 SEG 0060/2740)	0090/1732			
				WINN AV
			0090/1661	(BORO)
				MICHIGAN DR
			0090/1376	(BORO)
				018"H 18"W **UNKNOWN**
			0090/0880	LEN=0099 INSTALLED UNKN
				018 "DIA CIRC CONCR
			0090/0647	LEN=0030 INSTALLED UNKN
	022446 FT		022446 FT	2 0 06062 0 00 0224+29
			NC	COLUMBIA AV
				SINKING SPRING
				SPRING T
			S 0090/0000	LENGTH(AH 3203 BK 3843)
PRIVATE DR				
(PRDR)	0080/3770	POI	0080/3770	(APRA) SUNOCO OIL TERMI
				012 "DIA CIRC CONCR
			0080/3533	LEN=0030 INSTALLED UNKN
				(APRA) PENN IRON
				OLD FRITZTOWN RD
				(T393)
		POI	0080/3258	
				015 "DIA CIRC CONCR
			0080/3215	LEN=0030 INSTALLED UNKN
				012 "DIA CIRC CONCR
			0080/2671	LEN=0030 INSTALLED UNKN
				012"H 00"W MULT CAST I
			0080/2075	LEN=0030 INSTALLED UNKN
				018 "DIA CIRC METAL
			0080/1720	LEN=0025 INSTALLED UNKN
				018 "DIA CIRC METAL
			0080/1655	LEN=0025 INSTALLED UNKN
MONTELLO RD				
(T381)	0080/1637			
				018 "DIA CIRC METAL

DIR: B TOTAL LEN: 5.161 MI. DIST: 05-1 SR: 3016
LEFT MUN: SPRING T RIGHT MUN: SPRING T

			0080/1571	LEN=0025 INSTALLED UNKN
	018603 FT		018603 FT	2 0 06062 0 00 0186+09
				(AAR 591559S)#TRKS 01
			S 0080/0000	LENGTH(AH 3843 BK 3738)
				018 "DIA CIRC METAL
			0070/3670	LEN=0030 INSTALLED UNKN
LUTZ DR (TWP)	0070/3614	POI	0070/3614	(APRA) STEELCO
				015 "DIA CIRC CONCR
			0070/3130	LEN=0030 INSTALLED UNKN
				015 "DIA CIRC CONCR
			0070/2725	LEN=0030 INSTALLED UNKN
				012 "DIA CIRC CONCR
			0070/2650	LEN=0030 INSTALLED UNKN
				012 "DIA CIRC CONCR
			0070/2100	LEN=0030 INSTALLED UNKN
				012 "DIA CIRC CONCR
			0070/1760	LEN=0030 INSTALLED UNKN
				024 "DIA CIRC CONCR
			0070/1325	LEN=0030 INSTALLED UNKN
				CHAPEL HILL RD
			0070/1207	(TWP)
			0070/1170	BMSEN 06/3016/0070/1128
				2 0 06062 0 00 0159+93
				CACOOSING CK
			0070/1128	BMSBG 06/3016/0070/1128
WERNERSVILLE RD (TWP)	0070/0414			JENNIFER CT
			0070/0414	(TWP)
LC TO WERNERSVILLE RD (CONN)	0070/0049			
2 0 06062 0 00 0148+55	014865 FT		014865 FT	
WERNERSVILLE RD (TWP)	0070/0000		S 0070/0000	LENGTH(AH 3738 BK 2133)
				018 "DIA CAST IRON
			0060/1354	LEN=0030 INSTALLED UNKN
				018 "DIA CIRC METAL
			0060/1235	LEN=0030 INSTALLED UNKN
ARTHUR DR (TWP)	0060/0518			
				012 "DIA CIRC CONCR
			0060/0400	LEN=0035 INSTALLED UNKN
	012732 FT		012732 FT	2 0 06062 0 00 0130+26
				BRAN RD

DIR: B TOTAL LEN: 5.161 MI. DIST: 05-1 SR: 3016
LEFT MUN: SPRING T RIGHT MUN: SPRING T

			(T388)
		0060/0000	LENGTH(AH 2133 BK 1481)
			BAKER RD
		0050/1395	(T595)
		0050/1012	BMSEN 06/3016/0050/0997
			0 0 00000 0 00 0000+00
			CACOOSING CK
		0050/0997	BMSBG 06/3016/0050/0997
		0050/0188	BMSEN 06/3016/0050/0177
			SPRING
		0050/0182	SOUTH HEIDELBERG T
			2 0 06062 0 00 0114+21
			CACOOSING CK
		0050/0177	BMSBG 06/3016/0050/0177
			060"H 48"W CONC STRUCT
		0050/0151	LEN=0035 INSTALLED UNKN
OLD FRITZTOWN RD (T585)	0050/0036 011251 FT	011251 FT	2 0 06062 0 00 0112+58
			OLD FRITZTOWN RD
			(T595)
		0050/0000	LENGTH(AH 1481 BK 2024)
			018 "DIA CIRC METAL
		0040/1696	LEN=0035 INSTALLED UNKN
			036 "DIA CIRC METAL
		0040/1206	LEN=0035 INSTALLED UNKN
			018 "DIA CIRC METAL
		0040/1016	LEN=0100 INSTALLED UNKN
OLD FRITZTOWN RD (T585)	0040/0866		
E GALEN HALL RD (T609)	0040/0365		
			OLD FRITZTOWN RD
		0040/0342	(T585)
			036 "DIA CIRC CONCR
		0040/0150	LEN=0030 INSTALLED UNKN
	009227 FT	009227 FT	2 0 06062 0 00 0092+00
			OLD FRITZTOWN RD
			(T585)
		0040/0000	LENGTH(AH 2024 BK 2988)
			018 "DIA CIRC METAL
		0030/2724	LEN=0035 INSTALLED UNKN
			024 "DIA CIRC METAL
		0030/2437	LEN=0040 INSTALLED UNKN
			018"H 00"W MULT CONCR
		0030/2016	LEN=0035 INSTALLED UNKN
			015 "DIA CAST IRON
		0030/1281	LEN=0035 INSTALLED UNKN

DIR: B TOTAL LEN: 5.161 MI. DIST: 05-1 SR: 3016
LEFT MUN: SOUTH HEIDELBERG T RIGHT MUN: SOUTH HEIDELBERG T

			015 "DIA CAST IRON
		0030/1140	LEN=0035 INSTALLED UNKN
	006239 FT	006239 FT	2 0 06062 0 00 0062+22
			SHEARERS RD
			(T383)
			SOUTH HEIDELBERG
			SPRING T
		S 0030/0000	LENGTH(AH 2988 BK 3498)
			024 "DIA CIRC CONCR
		0020/3487	LEN=0035 INSTALLED UNKN
			018 "DIA CIRC CONCR
		0020/3070	LEN=0035 INSTALLED UNKN
			015 "DIA CIRC CONCR
		0020/2589	LEN=0035 INSTALLED UNKN
			018 "DIA CIRC METAL
		0020/1220	LEN=0035 INSTALLED UNKN
VINEMONT RD			VINEMONT RD
(T380)	0020/0458	0020/0458	(T757)
			018 "DIA CIR PLASTIC
		0020/0027	LEN=0035 INSTALLED UNKN
2 0 06062 0 00 0027+19	002741 FT	002741 FT	
BENSING RD			
(T371)	0020/0000	S 0020/0000	LENGTH(AH 3498 BK 2741)
			015 "DIA CIRC CONCR
		0010/2262	LEN=0035 INSTALLED UNKN
		0010/1535	BMSEN 06/3016/0010/1518
			2 0 06062 0 00 0015+18
			LIL.COCALICO
		0010/1518	BMSBG 06/3016/0010/1518
		0010/1362	(AAR 591570S)#TRKS 01
			HOLTZMANS RD
		0010/0949	(T596)
			018 "DIA CIR PLASTIC
		0010/0900	LEN=0035 INSTALLED UNKN
			015 "DIA CIRC CONCR
		0010/0319	LEN=0035 INSTALLED UNKN
	000000 FT	000000 FT	2 0 06062 0 00 0000+00
		NC	FRITZTOWN RD
		* REF-BK	RIDGE RD
			(SR1045 SEG 0230/2663)
			MFC BEGIN = C
			BK-LANCASTER (36)
		S 0010/0000	LENGTH(AH 2741 BK 0000)

DIR: B TOTAL LEN: 1.466 MI. DIST: 05-1 SR: 3012
LEFT MUN: SINKING SPRING B RIGHT MUN: SINKING SPRING B

COLUMBIA AV	007740 FT	007740 FT	COLUMBIA AV
(SR3016 SEG 0090/1732)	0060/2740	0060/2740	(SR3016 SEG 0090/1732)
			020 "DIA CIRC CONCR
		0060/2113	LEN=0030 INSTALLED UNKN
		0060/1656	(AAR 591556W)#TRKS 01
PRIVATE DR			
(PRDR)	0060/1535	0060/1535	(APRA) PETROLEUM PRODUC
			SINKING SPRING
		0060/0352	SPRING T
	005000 FT	005000 FT	2 0 06063 0 01 0153+56
		0060/0000	LENGTH(AH 2740 BK 1486)
			024 "DIA CIR PLASTIC
		0052/0956	LEN=0114 INSTALLED UNKN
PRIVATE DR			
(PRDR)	0052/0849	0052/0849	(APRA) AMERIGAS DIST TE
			018 "DIA CIRC CONCR
		0052/0842	LEN=0030 INSTALLED UNKN
			012 "DIA CIRC CONCR
		0052/0800	LEN=0200 INSTALLED UNKN
			018 "DIA CIRC METAL
		0052/0459	LEN=0035 INSTALLED UNKN
PRIVATE DR			
(PRDR)	0052/0356	0052/0356	(APRA) AMERIGAS DIST TE
			018 "DIA CIRC METAL
		0052/0294	LEN=0030 INSTALLED UNKN
		0052/0056	BMSEN 06/3012/0052/0000
			SPRING
		0052/0020	SOUTH HEIDELBERG T
	003514 FT	003514 FT	0 0 00000 0 00 0000+00
			NC MOUNTAIN HOME RD
		REF-BK	MOUNTAIN HOME RD
			(TWP)

DIR: B TOTAL LEN: 1.466 MI. DIST: 05-1 SR: 3012
LEFT MUN: SOUTH HEIDELBERG T RIGHT MUN: SOUTH HEIDELBERG T

			CACOOSING CK
			BMSBG 06/3012/0052/0000
		S 0052/0000	LENGTH(AH 1486 BK 1926)
	003514 FT	003514 FT	
		7050/0000	LENGTH(AH 1926 BK 3414)
	003514 FT	003514 FT	
		7040/0000	LENGTH(AH 3414 BK 3826)
	003514 FT	003514 FT	
		7030/0000	LENGTH(AH 3826 BK 1338)
	003514 FT	003514 FT	
		7022/0000	LENGTH(AH 1338 BK 1926)
		* REF-AHD	LINCOLN DR
			(TWP)
		0020/1926	WERNERSVILLE B
			ALPHA AV
		0020/1911	(TWP)
CHURCH ST (BORO)	0020/1288		
			ENTR EAST ELEM SCHOOL
		0020/0822	(GOVT)
			ENTR EAST ELEM SCHOOL
		0020/0382	(GOVT)
REBER ST (BORO)	0020/0358		
	001588 FT	001588 FT	2 0 06063 0 00 0012+35
			WERNER ST
			(BORO)
			MFC BEGIN = D
		S 0020/0000	LENGTH(AH 1926 BK 1588)
			018 "DIA CIRC CONCR
		0010/1224	LEN=0099 INSTALLED UNKN
			BECKLEY ST
		0010/1176	(BORO)
			NC LINCOLN DR
S. WALNUT ST (BORO)			
HILL RD (BORO)			
W LINCOLN DR (BORO)	0010/0773		
			018 "DIA CIRC CONCR
		0010/0570	LEN=0099 INSTALLED UNKN
	000000 FT	000000 FT	2 0 06066 0 00 0182+86
			(APRA) KREIDER ENTERPRI
			NC HILL RD
		* REF-BK	HILL RD
			(TWP)
			MFC BEGIN = E
		S 0010/0000	LENGTH(AH 1588 BK 0000)

DIR: B TOTAL LEN: 4.652 MI. DIST: 05-1 SR: 3010
LEFT MUN: LOWER HEIDELBERG T RIGHT MUN: LOWER HEIDELBERG T

CHURCH RD (SR3027 SEG 0030/0887)	024565 FT 0100/2393	024565 FT 0100/2393 0100/2071	CHURCH RD (SR3027 SEG 0030/0887) 018 "DIA CIRC METAL LEN=0035 INSTALLED UNKN
	022172 FT	022172 FT 0100/0000 0090/1621	2 0 06060 0 00 0024+52 LENGTH(AH 2393 BK 2075) 018 "DIA CIRC METAL LEN=0035 INSTALLED UNKN
STARR RD (T511)	0090/0408 020097 FT	020097 FT	2 0 06060 0 00 0045+45
HEFFNER RD (SR3031 SEG 0010/0000)	0090/0000	0090/0000 0080/0680 0080/0449 0080/0129	NC HEFFNER RD LENGTH(AH 2075 BK 1302) 018 "DIA CIRC METAL LEN=0038 INSTALLED UNKN 024 "DIA CIRC METAL LEN=0035 INSTALLED UNKN HAINS MILL RD (T530)
	018795 FT	018795 FT	2 0 06052 0 00 0188+54

DIR: B TOTAL LEN: 4.652 MI. DIST: 05-1 SR: 3010
LEFT MUN: LOWER HEIDELBERG T RIGHT MUN: LOWER HEIDELBERG T

			LOWER HEIDELBERG
			HEIDELBERG T
		S 0080/0000	LENGTH(AH 1302 BK 2706)
		0070/2699	BMSEN 06/3010/0070/2640
			2 0 06052 0 00 0188+14
			SPRING CREEK
		0070/2640	BMSBG 06/3010/0070/2640
HEIDELBERG RD			
(T374)	0070/0907		
			018 "DIA CIRC METAL
		0070/0190	LEN=0035 INSTALLED UNKN
	016089 FT	016089 FT	2 0 06052 0 00 0161+43
			HEIDELBERG RD
			(T374)
		S 0070/0000	LENGTH(AH 2706 BK 3113)
			018 "DIA CIRC METAL
		0060/1025	LEN=0035 INSTALLED UNKN
	012976 FT	012976 FT	2 0 06052 0 00 0130+16
		S 0060/0000	LENGTH(AH 3113 BK 2659)
			018 "DIA CIRC METAL
		0050/2138	LEN=0040 INSTALLED UNKN
			SHOWERS RD
		0050/1211	(T372)
			018 "DIA CIRC METAL
		0050/0358	LEN=0030 INSTALLED UNKN
2 0 06052 0 00 0103+21	010317 FT	010317 FT	
STRICKER RD			
(T372)	0050/0000	S 0050/0000	LENGTH(AH 2659 BK 3330)
			018 "DIA CIRC METAL
		0040/1960	LEN=0035 INSTALLED UNKN

DIR: B TOTAL LEN: 4.652 MI. DIST: 05-1 SR: 3010
LEFT MUN: HEIDELBERG T RIGHT MUN: HEIDELBERG T

					024 "DIA CIRC METAL
				0040/0719	LEN=0030 INSTALLED UNKN
2 0 06052 0 00 0070+13 006987 FT				006987 FT	
MANBECK RD					
(T512)	0040/0000	==		S 0040/0000	LENGTH(AH 3330 BK 2792)
2 0 06052 0 00 0042+05 004195 FT				004195 FT	BIG SPRING RD
ST DANIELS RD					(T495)
(T497)	0030/0000	==	==	S 0030/0000	LENGTH(AH 2792 BK 3264)
					012 "DIA CIRC METAL
				0020/2554	LEN=0030 INSTALLED UNKN
CROSSGATE LN					
(TWP)	0020/2528	==			
STEEPLE DR					
(TWP)	0020/1645	==			
					HEIDELBERG
				0020/0918	ROBESONIA B
					048 "DIA CIRC CONCR
				0020/0025	LEN=0030 INSTALLED UNKN
	000931 FT			000931 FT	2 0 06052 0 00 0008+58
					LINCOLN AV
					(BORO)
			==	S 0020/0000	LENGTH(AH 3264 BK 0931)
					CHESTNUT AV
			==	0010/0592	(BORO)
					EAST MAPLE AV
			==	0010/0298	(BORO)
WEST MAPLE AV					
(BORO)	0010/0247	==			
	000000 FT			000000 FT	2 0 06052 0 00 0000+00
				NC	CHURCH ST
					PENN AV
					(SR0422 SEG 0150/0000)
				INTER-BK	CHURCH ST
					(BORO)
					MFC BEGIN = E
				S 0010/0000	LENGTH(AH 0931 BK 0000)

DIR: B TOTAL LEN: 4.980 MI. DIST: 05-1 SR: 3009
LEFT MUN: SHILLINGTON B RIGHT MUN: SHILLINGTON B

026292 FT

CATHERINE ST
(BORO) 0120/1799

UNKNOWN AL
(BORO) 0120/1577

TROUT LN
(BORO) 0120/0038
2 0 06075 0 00 0043+77 024296 FT
SHILLINGTON
CUMRU T 0120/0000

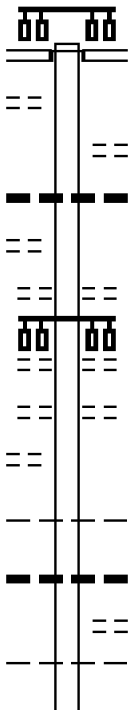

026292 FT
INTER-AHD WYOMISSING AV
(BORO)
LANCASTER AV
(SR0724 SEG 0072/0646)
0120/1996

CATHERINE ST
0120/1674 (BORO)
036 "DIA CAST IRON
0120/1582 LEN=0048 INSTALLED UNKN

WASHINGTON ST
0120/1312 (BORO)
WEST BROAD ST
(BORO)
0120/0896

MADISON ST
0120/0341 (BORO)

024296 FT

S 0120/0000 LENGTH(AH 1996 BK 1597)
018 "DIA CIRC METAL
0110/1206 LEN=0050 INSTALLED UNKN
KERRICK RD
0110/1156 (TWP)
SHILLINGTON
0110/0774 CUMRU T
UNKNOWN RD

DIR: B TOTAL LEN: 4.980 MI. DIST: 05-1 SR: 3009
LEFT MUN: CUMRU T RIGHT MUN: CUMRU T

		0110/0714	(TWP)
	022699 FT	022699 FT	2 0 06075 0 00 0028+60
			PENNWYN PL
			(TWP)
		0110/0000	LENGTH(AH 1597 BK 2779)
		0100/2370	BMSEN 06/3009/0100/2335
			0 0 00000 0 00 0000+00
			WYOMISSING
		0100/2335	BMSBG 06/3009/0100/2335
MOHNTON BL			
(SR3020 SEG 0030/3229)			
CUMRU			
MOHNTON B	0100/2281		
			015 "DIA CIRC CONCR
		0100/0487	LEN=0053 INSTALLED UNKN
	019920 FT	019920 FT	2 0 06075 0 00 0000+00
			WERNER ST
			(BORO)
			CUMRU
			MOHNTON B
		0100/0000	LENGTH(AH 2779 BK 2527)
			WALNUT ST
		0090/2100	(BORO)
			030 "DIA CIRC METAL
		0090/2095	LEN=0028 INSTALLED UNKN
			018 "DIA CIRC METAL
		0090/1574	LEN=0025 INSTALLED UNKN
LOCUST ST (CLOSED)			
(BORO)	0090/1347		
			012 "DIA CIRC METAL
		0090/1011	LEN=0019 INSTALLED UNKN
			MAIN ST
		0090/1007	(BORO)
			024 "DIA CIRC CONCR
		0090/0845	LEN=0027 INSTALLED UNKN
	017393 FT	017393 FT	1 0 00660 0 00 0136+41
			CHURCH ST
			(BORO)
		0090/0000	LENGTH(AH 2527 BK 2126)
			024"H 60"W CON BOX CUL
		0080/2090	LEN=0030 INSTALLED UNKN
			018 "DIA CIRC CONCR
		0080/1880	LEN=0030 INSTALLED UNKN
CHESTNUT ST			

DIR: B TOTAL LEN: 4.980 MI. DIST: 05-1 SR: 3009
LEFT MUN: MOHNTON B RIGHT MUN: MOHNTON B

(BORO)	0080/1688		
			018 "DIA CIRC CONCR
		0080/1663	LEN=0030 INSTALLED UNKN
			018 "DIA CIRC CONCR
		0080/1211	LEN=0025 INSTALLED UNKN
			018 "DIA CIRC CONCR
		0080/0850	LEN=0078 INSTALLED UNKN
			018 "DIA CIRC CONCR
		0080/0823	LEN=0008 INSTALLED UNKN
		0080/0817	BMSEN 06/3009/0080/0756
			1 0 00660 0 00 0122+70
			WYOMISSING
		0080/0756	BMSBG 06/3009/0080/0756
			024 "DIA CIRC CONCR
		0080/0729	LEN=0077 INSTALLED UNKN
			WOODLAND AV
		0080/0711	(BORO)
			018 "DIA CIRC CONCR
		0080/0686	LEN=0030 INSTALLED UNKN
			018 "DIA CIRC CONCR
		0080/0185	LEN=0030 INSTALLED UNKN
	015267 FT	015267 FT	1 0 00660 0 00 0115+14
			MOHNTON
			CUMRU T
		S 0080/0000	LENGTH(AH 2126 BK 1868)
		0070/1693	MFC BEGIN = C
			P3
			WYOMISSING
			STRUCTURE LENGTH 40 FT
		0070/1675	BMSID 06/3009/0070/1675
RUDLOFF LN (PRDR)	0070/1268		
			015 "DIA CIRC METAL
		0070/1121	LEN=0048 INSTALLED UNKN
			015 "DIA CIRC METAL
		0070/0600	LEN=0048 INSTALLED 1997
HOOVER LN (PRDR)	0070/0205		
		0070/0028	BMSEN 06/3009/0070/0000
	013399 FT	013399 FT	1 0 00660 0 00 0096+70
			WYOMISSING
			BMSBG 06/3009/0070/0000
		S 0070/0000	LENGTH(AH 1868 BK 2102)
			015 "DIA CIRC METAL
		0060/1534	LEN=0040 INSTALLED UNKN
			018 "DIA CIRC METAL
		0060/1517	LEN=0032 INSTALLED UNKN

DIR: B TOTAL LEN: 4.980 MI. DIST: 05-1 SR: 3009
LEFT MUN: CUMRU T RIGHT MUN: CUMRU T

			015 "DIA CIRC METAL
		0060/0400	LEN=0040 INSTALLED 1997
			018 "DIA CIRC METAL
		0060/0077	LEN=0030 INSTALLED UNKN
	011297 FT	011297 FT	1 0 00660 0 00 0076+18
		S 0060/0000	LENGTH(AH 2102 BK 1543)
			018 "DIA CIRC METAL
		0050/1002	LEN=0030 INSTALLED UNKN
			018 "DIA CIRC METAL
		0050/0620	LEN=0043 INSTALLED UNKN
			018 "DIA CIRC METAL
		0050/0350	LEN=0040 INSTALLED UNKN
			015 "DIA CIRC METAL
		0050/0065	LEN=0075 INSTALLED UNKN
1 0 00660 0 00 0060+33	009754 FT	009754 FT	
VERMONT RD			
(SR3018 SEG 0070/1032)	0050/0000	S 0050/0000	LENGTH(AH 1543 BK 2313)
			036 "DIA CIRC METAL
		0040/1790	LEN=0048 INSTALLED UNKN
			018 "DIA CIRC METAL
		0040/1418	LEN=0030 INSTALLED UNKN
			018 "DIA CIRC METAL
		0040/1145	LEN=0024 INSTALLED UNKN
			018 "DIA CIRC METAL
		0040/0764	LEN=0024 INSTALLED UNKN
			024 "DIA CIRC METAL
		0040/0460	LEN=0040 INSTALLED UNKN
			015 "DIA CIRC METAL
		0040/0079	LEN=0028 INSTALLED UNKN
	007441 FT	007441 FT	2 0 06077 0 00 0074+47
		S 0040/0000	LENGTH(AH 2313 BK 1922)
			018 "DIA CIRC METAL
		0030/1735	LEN=0038 INSTALLED UNKN
			018 "DIA CIRC METAL
		0030/1240	LEN=0035 INSTALLED UNKN
PINECREEK RD			
(PRDR)	0030/1049		
			024 "DIA CIRC METAL
		0030/0930	LEN=0038 INSTALLED UNKN
			018 "DIA CIRC METAL
		0030/0715	LEN=0035 INSTALLED UNKN
			018 "DIA CIRC METAL
		0030/0440	LEN=0035 INSTALLED UNKN
			018 "DIA CIRC METAL
		0030/0190	LEN=0038 INSTALLED UNKN
	005519 FT	005519 FT	2 0 06077 0 00 0055+25
			HUNTERS RD
			(T316)
		S 0030/0000	LENGTH(AH 1922 BK 3256)

DIR: B TOTAL LEN: 4.980 MI. DIST: 05-1 SR: 3009
LEFT MUN: CUMRU T RIGHT MUN: CUMRU T

			0020/3209	024 "DIA CIRC METAL LEN=0033 INSTALLED UNKN
			0020/2259	018 "DIA CIRC METAL LEN=0030 INSTALLED UNKN
			0020/2115	018 "DIA CIRC METAL LEN=0025 INSTALLED UNKN
			0020/1658	024 "DIA CIRC METAL LEN=0032 INSTALLED UNKN
			0020/1525	036 "DIA CIRC METAL LEN=0072 INSTALLED UNKN
			0020/1458	018 "DIA CIRC METAL LEN=0030 INSTALLED UNKN
		==	0020/1238	AMBER LN (PRDR)
			0020/1180	024 "DIA CIRC METAL LEN=0040 INSTALLED UNKN
			0020/0861	024"H 18"W ELLIP METAL LEN=0035 INSTALLED UNKN
FORD LN (PRDR)	0020/0446	==		
			0020/0403	024 "DIA CIR PLASTIC LEN=0030 INSTALLED UNKN
			0020/0051	018 "DIA CIRC METAL LEN=0038 INSTALLED UNKN
	002263 FT		002263 FT	2 0 06077 0 00 0022+63
			S 0020/0000	LENGTH(AH 3256 BK 2263)
			0010/2131	036"H 60"W BOX CULVRT* LEN=0030 INSTALLED UNKN
		==	0010/1513	COLT LN (PRDR)
			0010/1459	018 "DIA CIRC METAL LEN=0035 INSTALLED UNKN
			0010/1216	CUMRU BRECKNOCK TOWNSHIP T
			0010/1168	018 "DIA CIRC METAL LEN=0032 INSTALLED UNKN
			0010/0508	030 "DIA CIRC METAL LEN=0030 INSTALLED UNKN
BUTLERS LN (TWP)	0010/0425	==		
	000000 FT		000000 FT	2 0 06077 0 00 0000+00
				NC WYOMISSING RD NEW HOLLAND RD (SR0625 SEG 0050/1346) MFC BEGIN = D
			S 0010/0000	LENGTH(AH 2263 BK 0000)

DIR: B TOTAL LEN: 8.373 MI. DIST: 05-1 SR: 3008
LEFT MUN: BERN TOWNSHIP T RIGHT MUN: BERN TOWNSHIP T

UPPER VAN REED RD 044207 FT 044207 FT UPPER VAN REED RD

DIR: B TOTAL LEN: 8.373 MI. DIST: 05-1 SR: 3008
LEFT MUN: BERN TOWNSHIP T RIGHT MUN: BERN TOWNSHIP T

(SR3051 SEG 0040/0000)	0140/3470	0140/3470	(SR3051 SEG 0040/0000)
			024 "DIA CIRC CONCR
		0140/3420	LEN=0040 INSTALLED UNKN
			024 "DIA CIRC CONCR
		0140/2580	LEN=0030 INSTALLED UNKN
2 0 06149 0 00 0108+60	040737 FT	040737 FT	
HILLTOP RD			
(SR3047 SEG 0010/0000)	0140/0000	S 0140/0000	LENGTH(AH 3470 BK 2658)
			024 "DIA CIRC METAL
		0130/2270	LEN=0035 INSTALLED UNKN
			HILLTOP RD
		0130/2179	(T556)
			036 "DIA CIRC METAL
		0130/1755	LEN=0040 INSTALLED UNKN
			BMSEN 06/3008/0130/0521
		0130/0561	BRIDGE POSTED (TONS)
			2 0 06149 0 00 0086+56
			SGL 25 COMB 32
			PLUM CREEK
		0130/0521	BMSBG 06/3008/0130/0521
PALISADES DR			
(T937)	0130/0312		
		0130/0206	BMSEN 06/3008/0130/0000
	038079 FT	038079 FT	2 0 06149 0 00 0081+27
			TULPEHOCKEN
			BMSBG 06/3008/0130/0000
			BERN TOWNSHIP
			LOWER HEIDELBERG T
		S 0130/0000	LENGTH(AH 2658 BK 2698)
			015 "DIA CIRC METAL
		0120/0810	LEN=0030 INSTALLED UNKN
			018 "DIA CIRC METAL
		0120/0664	LEN=0030 INSTALLED UNKN
			018 "DIA CIRC METAL
		0120/0455	LEN=0030 INSTALLED UNKN

DIR: B TOTAL LEN: 8.373 MI. DIST: 05-1 SR: 3008
LEFT MUN: LOWER HEIDELBERG T RIGHT MUN: LOWER HEIDELBERG T

			018 "DIA CIRC METAL
		0120/0252	LEN=0030 INSTALLED UNKN
			018 "DIA CIRC METAL
		0120/0052	LEN=0030 INSTALLED UNKN
	035381 FT	035381 FT	2 0 06149 0 00 0051+80
			PAPER MILL RD
			(T501)
		S 0120/0000	LENGTH(AH 2698 BK 2357)
			018 "DIA CIRC METAL
		0110/1302	LEN=0030 INSTALLED UNKN
			WAGNER RD
		0110/1109	(T538)
			018 "DIA CIRC METAL
		0110/1089	LEN=0035 INSTALLED UNKN
			018 "DIA CIR PLASTIC
		0110/0396	LEN=0050 INSTALLED UNKN
2 0 06149 0 00 0028+25	033024 FT	033024 FT	
WATER RD			
(T501)	0110/0000	S 0110/0000	LENGTH(AH 2357 BK 2814)
			018 "DIA CIRC METAL
		0100/1588	LEN=0035 INSTALLED UNKN
			018 "DIA CIRC METAL
		0100/1540	LEN=0035 INSTALLED UNKN
			LAKEVIEW CT
		0100/1204	(TWP)
			018 "DIA CIRC METAL
		0100/0914	LEN=0041 INSTALLED UNKN
			024 "DIA CIRC METAL
		0100/0378	LEN=0050 INSTALLED UNKN
			MARKS RD
		0100/0345	(T547)
	030210 FT	030210 FT	2 0 06149 0 00 0000+00
			NC REBERS BRIDGE RD
			STATE HILL RD
STATE HILL RD			(SR3023 SEG 0090/3249)
(T549)	0100/0000	S 0100/0000	LENGTH(AH 2814 BK 3076)
ENTR STATE HILL BOAT RA			
(GOVT)	0090/0704		

DIR: B TOTAL LEN: 8.373 MI. DIST: 05-1 SR: 3008
LEFT MUN: LOWER HEIDELBERG T RIGHT MUN: LOWER HEIDELBERG T

	027134 FT		027134 FT 2 0 06056 0 00 0273+74
		S	0090/0000 LENGTH(AH 3076 BK 3390)
			012 "DIA CIRC METAL
			0080/3130 LEN=0035 INSTALLED UNKN
			018 "DIA CIRC METAL
			0080/1639 LEN=0030 INSTALLED UNKN
			GREEN VALLEY RD
			0080/1611 (SR3025 SEG 0050/3773)
			018 "DIA CIRC METAL
			0080/0541 LEN=0035 INSTALLED UNKN
	023744 FT		023744 FT 2 0 06056 0 00 0240+08
		S	0080/0000 LENGTH(AH 3390 BK 3139)
			018 "DIA CIRC METAL
			0070/2382 LEN=0030 INSTALLED UNKN
			CHURCH RD
			0070/1860 (SR3027 SEG 0050/3586)
			012 "DIA CAST IRON
			0070/1683 LEN=0035 INSTALLED UNKN
			018 "DIA CIR PLASTIC
			0070/1246 LEN=0035 INSTALLED UNKN
			018 "DIA CIRC METAL
			0070/0640 LEN=0030 INSTALLED UNKN
HIGHLAND RD (TWP)	0070/0572		
			018 "DIA CIRC METAL
			0070/0539 LEN=0030 INSTALLED UNKN
			018 "DIA CIRC METAL
			0070/0148 LEN=0035 INSTALLED UNKN
2 0 06056 0 00 0208+63	020605 FT		020605 FT
JUSTA RD (T501)	0070/0000	S	0070/0000 LENGTH(AH 3139 BK 2224)
			012 "DIA CIRC METAL
			0064/1251 LEN=0030 INSTALLED UNKN
	018381 FT		018381 FT 2 0 06056 0 00 0186+39
		S	0064/0000 LENGTH(AH 2224 BK 2225)
			018 "DIA CIRC METAL
			0060/1738 LEN=0035 INSTALLED UNKN

DIR: B TOTAL LEN: 8.373 MI. DIST: 05-1 SR: 3008
LEFT MUN: LOWER HEIDELBERG T RIGHT MUN: LOWER HEIDELBERG T

				018 "DIA CIRC METAL
			0060/1368	LEN=0040 INSTALLED UNKN
				018 "DIA CIRC METAL
			0060/1028	LEN=0045 INSTALLED UNKN
				036 "DIA CAST IRON
			0060/0854	LEN=0027 INSTALLED UNKN
	016156 FT		016156 FT	2 0 06056 0 00 0163+84
				HEFFNER RD
				(SR3031 SEG 0020/3681)
			S 0060/0000	LENGTH(AH 2225 BK 3493)
				018 "DIA CIRC METAL
			0050/2960	LEN=0035 INSTALLED UNKN
SLEEPY HOLLOW RD (T374)	0050/2410			
				018 "DIA CIRC CONCR
			0050/2324	LEN=0050 INSTALLED UNKN
			0050/1996	BMSEN 06/3008/0050/1943
				LOWER HEIDELBERG
			0050/1972	NORTH HEIDELBERG T
				0 0 00000 0 00 0000+00
				SPRING CREEK
			0050/1943	BMSBG 06/3008/0050/1943
				024 "DIA CIRC METAL
			0050/0488	LEN=0040 INSTALLED UNKN
				018 "DIA CIRC METAL
			0050/0048	LEN=0035 INSTALLED UNKN
2 0 06056 0 00 0126+50	012663 FT		012663 FT	
MILESTONE RD (T501)	0050/0000		S 0050/0000	LENGTH(AH 3493 BK 3694)
				024 "DIA CIRC METAL
			0040/3432	LEN=0030 INSTALLED UNKN
				018 "DIA CIRC METAL
			0040/3225	LEN=0030 INSTALLED UNKN
			0040/2458	BMSEN 06/3008/0040/2424
				0 0 00000 0 00 0000+00
				TR.SPRING CK
			0040/2424	BMSBG 06/3008/0040/2424
				018 "DIA CIRC METAL
			0040/1933	LEN=0030 INSTALLED UNKN
				018 "DIA CIR UNKNOWN
			0040/1650	LEN=0060 INSTALLED UNKN
				024 "DIA CIRC METAL
			0040/1149	LEN=0040 INSTALLED UNKN
				018 "DIA CIRC METAL

DIR: B TOTAL LEN: 8.373 MI. DIST: 05-1 SR: 3008
LEFT MUN: NORTH HEIDELBERG T RIGHT MUN: NORTH HEIDELBERG T

		0040/0263	LEN=0040 INSTALLED UNKN
	008969 FT	008969 FT	2 0 06056 0 00 0090+04
		S 0040/0000	LENGTH(AH 3694 BK 3195)
			018 "DIA CIRC METAL
		0030/3048	LEN=0035 INSTALLED UNKN
			018 "DIA CIRC METAL
		0030/2365	LEN=0035 INSTALLED UNKN
			018 "DIA CIRC METAL
		0030/1865	LEN=0030 INSTALLED UNKN
			STRICKER RD
		0030/1494	(T372)
			018 "DIA CIRC METAL
		0030/1139	LEN=0030 INSTALLED UNKN
			018 "DIA CIRC METAL
		0030/0474	LEN=0050 INSTALLED UNKN
			018 "DIA CIRC METAL
		0030/0020	LEN=0030 INSTALLED UNKN
	005774 FT	005774 FT	2 0 06056 0 00 0059+00
			MANBECK RD
			(T512)
		S 0030/0000	LENGTH(AH 3195 BK 3123)
			018 "DIA CIRC METAL
		0020/1190	LEN=0030 INSTALLED UNKN
	002651 FT	002651 FT	2 0 06056 0 00 0026+79
		S 0020/0000	LENGTH(AH 3123 BK 2651)
HEIDEL RD (T522)	0010/1178		
			NORTH HEIDELBERG
		0010/0401	HEIDELBERG T
			024 "DIA CIRC METAL
		0010/0274	LEN=0029 INSTALLED UNKN
	000000 FT	000000 FT	2 0 06056 0 00 0000+00
			NC BROWNSVILLE RD
			NORTH HEIDELBERG RD
			(SR3033 SEG 0050/0000)
			MFC BEGIN = D
BERNVILLE RD (SR3033 SEG 0050/0000)	0010/0000	S 0010/0000	LENGTH(AH 2651 BK 0000)

DIR: B TOTAL LEN: 2.185 MI. DIST: 05-1 SR: 3006
LEFT MUN: PENN T RIGHT MUN: PENN T

```
011539 FT                    011539 FT BERNVILLE RD
                             0050/1710 (SR0183 SEG 0210/0000)

                                       FISH COMMISSION RD
                             0050/0920 (GOVT)
                             0050/0338 BMSEN 06/3006/0050/0000
009829 FT                    009829 FT 0 0 00000 0 00 0000+00
                                       TULPEHOCKEN
                                       BMSBG 06/3006/0050/0000
                                       PENN
                                       NORTH HEIDELBERG T
                             0050/0000 LENGTH(AH 1710 BK 2645)


                                       030 "DIA CIRC CONCR
                             0040/0775 LEN=0050 INSTALLED UNKN

                                       018 "DIA CIRC METAL
                             0040/0032 LEN=0030 INSTALLED UNKN
007184 FT                    007184 FT 2 0 06048 0 00 0071+04
                                       LAKE RD
```

DIR: B TOTAL LEN: 2.185 MI. DIST: 05-1 SR: 3006
LEFT MUN: NORTH HEIDELBERG T RIGHT MUN: NORTH HEIDELBERG T

			(T374)
			S 0040/0000 LENGTH(AH 2645 BK 2295)
			026 "DIA CIRC METAL
			0030/2240 LEN=0047 INSTALLED UNKN
			015 "DIA CIRC METAL
			0030/0600 LEN=0028 INSTALLED UNKN
			LC FOR SCHOOL LN
			0030/0118 (CONN)
	004889 FT		004889 FT 2 0 06048 0 00 0049+45
			SCHOOL LN
			(T524)
			S 0030/0000 LENGTH(AH 2295 BK 2720)
			022 "DIA CIRC METAL
			0020/2255 LEN=0036 INSTALLED UNKN
SHEIDY RD (T524)	0020/2227		
			012 "DIA CIRC METAL
			0020/1903 LEN=0034 INSTALLED UNKN
			024 "DIA CIRC METAL
			0020/1225 LEN=0046 INSTALLED UNKN
	002169 FT		002169 FT 2 0 06048 0 00 0021+06
			S 0020/0000 LENGTH(AH 2720 BK 2169)
			DYNAMITE RD
			0010/2082 (T512)
			015 "DIA CIRC METAL
			0010/1732 LEN=0031 INSTALLED UNKN
			015 "DIA CIRC METAL
			0010/1564 LEN=0031 INSTALLED UNKN
FOR SR 3006 AND 3033 (CONN)	0010/0183		DYNAMITE RD
			0010/0183 (T512)
			024 "DIA CIRC METAL
			0010/0136 LEN=0032 INSTALLED UNKN
			008 "DIA CIR PLASTIC
			0010/0087 LEN=0036 INSTALLED UNKN
			NC OLD CHURCH RD
			NORTH HEIDELBERG RD
2 0 06048 0 00 0000+00	000000 FT		000000 FT (SR3033 SEG 0080/0000)
NORTH HEIDELBERG RD			MFC BEGIN = D
(SR3033 SEG 0080/0000)	0010/0000		S 0010/0000 LENGTH(AH 2169 BK 0000)

DIR: B TOTAL LEN: 3.407 MI. DIST: 05-1 SR: 3004
LEFT MUN: NORTH HEIDELBERG T RIGHT MUN: NORTH HEIDELBERG T

	017990 FT		017990 FT HEIDELBERG RD
			0070/2986 (SR3033 SEG 0070/1563)
			008"H 00"W MULT PLSTIC
			0070/2226 LEN=0036 INSTALLED UNKN
			020 "DIA CIRC METAL
			0070/0157 LEN=0040 INSTALLED UNKN
2 0 06029 0 00 0231+10	015004 FT		015004 FT
HILL VIEW RD			
(T506)	0070/0000		S 0070/0000 LENGTH(AH 2986 BK 3113)
			018 "DIA CIRC METAL
			0060/3009 LEN=0040 INSTALLED UNKN
			KLOPP RD
			0060/1306 (T506)
			020 "DIA CIRC METAL
			0060/0332 LEN=0035 INSTALLED UNKN
2 0 06029 0 00 0200+50	011891 FT		011891 FT
KRICK'S MILL RD			
(T530)	0060/0000		S 0060/0000 LENGTH(AH 3113 BK 2498)
			DUNDORE RD
			0050/1818 (T520)
MILL RD			
(T530)	0050/1791		
			018 "DIA CIRC METAL
			0050/1790 LEN=0040 INSTALLED UNKN
			015 "DIA CIRC METAL
			0050/0143 LEN=0035 INSTALLED UNKN
	009393 FT		009393 FT 2 0 06029 0 00 0174+84
			S 0050/0000 LENGTH(AH 2498 BK 2581)

DIR: B TOTAL LEN: 3.407 MI. DIST: 05-1 SR: 3004
LEFT MUN: NORTH HEIDELBERG T RIGHT MUN: NORTH HEIDELBERG T

				014 "DIA CIRC METAL
			0040/1897	LEN=0035 INSTALLED UNKN
				014 "DIA CIRC METAL
			0040/0951	LEN=0035 INSTALLED UNKN
	006812 FT		006812 FT	2 0 06029 0 00 0149+14
			S 0040/0000	LENGTH(AH 2581 BK 3418)
				014 "DIA CIRC METAL
			0030/3216	LEN=0034 INSTALLED UNKN
				REIDER RD
		==	0030/1709	(T518)
FOREST RD (T518)	0030/1473	==		
				018 "DIA CIRC METAL
			0030/0952	LEN=0040 INSTALLED UNKN
				015 "DIA CIRC METAL
			0030/0528	LEN=0041 INSTALLED UNKN
				015 "DIA CIRC METAL
			0030/0136	LEN=0041 INSTALLED UNKN
	003394 FT		003394 FT	2 0 06029 0 00 0125+05
			S 0030/0000	LENGTH(AH 3418 BK 3394)
				036 "DIA CIRC METAL
			0010/2477	LEN=0100 INSTALLED UNKN
				033 "DIA CIRC METAL
			0010/1806	LEN=0040 INSTALLED UNKN
				020 "DIA CIRC METAL
			0010/1096	LEN=0035 INSTALLED UNKN
				BMSEN 06/3004/0010/0384
				NORTH HEIDELBERG
			0010/0559	MARION T
				2 0 06029 0 00 0085+15
				TULPEHOCKEN
			0010/0384	BMSBG 06/3004/0010/0384
	000000 FT		000000 FT	2 0 06029 0 00 0081+58
			NC	CHARMING FORGE RD
				TULPEHOCKEN FORGE RD
				(SR3037 SEG 0070/3019)
CHARMING FORGE RD (TWP)	0010/0000	==		MFC BEGIN = E
			S 0010/0000	LENGTH(AH 3394 BK 0000)

DIR: B TOTAL LEN: 2.138 MI. DIST: 05-1 SR: 3003
LEFT MUN: CUMRU T RIGHT MUN: CUMRU T

MORGANTOWN RD 011289 FT
(SR0010 SEG 0250/0000) 0040/3868

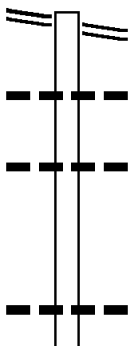

011289 FT MORGANTOWN RD
0040/3868 (SR0010 SEG 0250/0000)

0040/3065 024 "DIA CIRC METAL
LEN=0035 INSTALLED UNKN

0040/2295 018 "DIA CIRC METAL
LEN=0040 INSTALLED UNKN

0040/0726 018 "DIA CIRC METAL
LEN=0035 INSTALLED UNKN

DIR: B TOTAL LEN: 2.138 MI. DIST: 05-1 SR: 3003
LEFT MUN: CUMRU T RIGHT MUN: CUMRU T

	007421 FT		007421 FT 2 0 06078 0 00 0075+16
		S	0040/0000 LENGTH(AH 3868 BK 2305)
			WOODPECKER LN
			0030/1529 (PRDR)
			018 "DIA CIRC METAL
			0030/0658 LEN=0030 INSTALLED UNKN
	005116 FT		005116 FT 2 0 06078 0 00 0051+94
		S	0030/0000 LENGTH(AH 2305 BK 2691)
			015 "DIA CIRC METAL
			0020/2130 LEN=0035 INSTALLED UNKN
			015 "DIA CIRC CONCR
			0020/1419 LEN=0035 INSTALLED UNKN
MEADOW GLEN LN (PRDR)	0020/1219		
			018 "DIA CIRC METAL
			0020/0845 LEN=0035 INSTALLED UNKN
			018 "DIA CIRC METAL
			0020/0164 LEN=0035 INSTALLED UNKN
2 0 06078 0 00 0024+91	002425 FT		002425 FT
GLEN HOLLOW CT (TWP)	0020/0000	S	0020/0000 LENGTH(AH 2691 BK 2425)
			018 "DIA CIRC METAL
			0010/1999 LEN=0040 INSTALLED UNKN
			MT PENN RD
			0010/1681 (T405)
			018 "DIA CIRC METAL
			0010/1382 LEN=0040 INSTALLED UNKN
			018 "DIA CIRC METAL
			0010/1181 LEN=0040 INSTALLED UNKN
			018 "DIA CIRC METAL
			0010/0936 LEN=0050 INSTALLED UNKN
			018 "DIA CIRC METAL
			0010/0689 LEN=0099 INSTALLED UNKN
DEER HILLS LN (PRDR)	0010/0380		
			0010/0098 BMSEN 06/3003/0010/0078
			2 0 06078 0 00 0000+85
			ANGELICA CK.
			0010/0078 BMSBG 06/3003/0010/0078
	000000 FT		000000 FT 2 0 06078 0 00 0000+00
			NC FREEMANSVILLE RD
			NEW HOLLAND RD
			(SR0625 SEG 0100/0992)
			MFC BEGIN = E
		S	0010/0000 LENGTH(AH 2425 BK 0000)

DIR: B TOTAL LEN: .692 MI. DIST: 05-1 SR: 3002
LEFT MUN: HEIDELBERG T RIGHT MUN: HEIDELBERG T

003656 FT

MULBERRY AL
(BORO)

0010/2347

000000 FT

SECOND ST
(BORO)

0010/0000

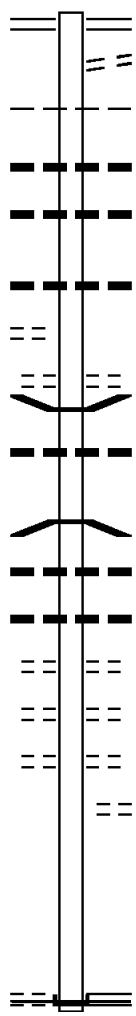

003656 FT PENN AV
(SR0422 SEG 0101/2485)
0010/3656 (SR0422 SEG 0100/2505)
TO 0422/0100 SH
0010/3495 (CONN)
HEIDELBERG
0010/3492 WOMELSDORF B
030 "DIA CIRC CONCR
0010/3275 LEN=0024 INSTALLED UNKN
018 "DIA CIR UNKNOWN
0010/3272 LEN=0035 INSTALLED UNKN
040"H 74"W CON BOX CUL
0010/2534 LEN=0039 INSTALLED UNKN
PINE ST
0010/1933 (BORO)
0010/1598 BMSEN 06/3002/0010/1588
062"H 60"W CONC STRUCT
0010/1596 LEN=0075 INSTALLED UNKN
0 0 00000 0 00 0000+00
T.TULPE.CK.
0010/1588 BMSBG 06/3002/0010/1588
062"H 60"W CONC STRUCT
0010/1556 LEN=0075 INSTALLED UNKN
018"H 01"W **UNKNOWN**
0010/1496 LEN=0026 INSTALLED UNKN
WATER ST
0010/1365 (BORO)
LINDEN AL
0010/0893 (BORO)
FRONT ST
0010/0583 (BORO)
UNKNOWN AL
0010/0222 (BORO)
000000 FT 2 0 06218 0 00 0000+00
NC HIGH ST
SECOND ST
(SR0419 SEG 0032/0000)
INTER-BK HIGH ST
(SR0419 SEG 0032/0000)
MFC BEGIN = D
0010/0000 LENGTH(AH 3656 BK 0000)

DIR: B TOTAL LEN: 1.649 MI. DIST: 05-1 SR: 3001
LEFT MUN: BRECKNOCK TOWNSHIP T RIGHT MUN: BRECKNOCK TOWNSHIP T

008708 FT

008708 FT
INTER-AHD ALLEGHENYVILLE RD
(SR3024 SEG 0020/0000)
KRAMER RD
0030/3759 (SR3024 SEG 0020/0000)
SCHLOUCH RD
(T324)
NC ALLEGHENYVILLE RD
ALLEGHENYVILLE RD
0030/3184 (T321)

DIR: B TOTAL LEN: 1.649 MI. DIST: 05-1 SR: 3001
LEFT MUN: BRECKNOCK TOWNSHIP T RIGHT MUN: BRECKNOCK TOWNSHIP T

		0030/3135	018 "DIA CIRC METAL LEN=0050 INSTALLED UNKN
		0030/2488	015 "DIA CIRC CONCR LEN=0030 INSTALLED UNKN
		0030/1938	024 "DIA CIRC METAL LEN=0030 INSTALLED UNKN
		0030/0951	018 "DIA CIRC CONCR LEN=0030 INSTALLED UNKN
	004949 FT	004949 FT	2 0 06205 0 00 0049+82
		S 0030/0000	LENGTH(AH 3759 BK 2463)
		0020/2425	018 "DIA CIRC METAL LEN=0025 INSTALLED UNKN
		0020/1501	018 "DIA CIRC METAL LEN=0030 INSTALLED UNKN
		0020/1129	024 "DIA CIRC CONCR LEN=0030 INSTALLED UNKN
		0020/0921	018 "DIA CIRC METAL LEN=0030 INSTALLED UNKN
HILLTOP RD (T324)	0020/0658		
		0020/0605	018 "DIA CIRC METAL LEN=0030 INSTALLED UNKN
		0020/0346	018 "DIA CIRC METAL LEN=0035 INSTALLED UNKN
		0020/0018	015 "DIA CIRC CONCR LEN=0030 INSTALLED UNKN
	002486 FT	002486 FT	2 0 06205 0 00 0025+30
			CAMP RD (T326)
		S 0020/0000	LENGTH(AH 2463 BK 2486)
		0010/1011	018 "DIA CIRC METAL LEN=0025 INSTALLED UNKN
	000000 FT	000000 FT	2 0 06205 0 00 0000+00
			BOWMANSVILLE RD (SR3026 SEG 0010/1440)
		NC	SCHLOUCH RD
BOWMANSVILLE RD (SR3026 SEG 0010/1440)	0010/0000		MFC BEGIN = E
		S 0010/0000	LENGTH(AH 2486 BK 0000)

DIR: N TOTAL LEN: 1.577 MI. DIST: 05-1 SR: 2089
LEFT MUN: CAERNARVON T RIGHT MUN: CAERNARVON T

008324 FT
INTER-AHD MORGANTOWN EX
(SR0176 SEG 0018/0669)
MORGANTOWN EX
0030/3045 (SR0176 SEG 0018/0669)

MORGANTOWN EX INTER-AHD
(SR0176 SEG 0019/0240)
MORGANTOWN EX
(SR0176 SEG 0019/0240) 0031/2714

SR 176 (NB)
0030/1286 OP ID 06/0176/0012/1452
016 "DIA CIRC CONCR
0030/1227 LEN=0200 INSTALLED UNKN
SR 176 (SB)
0030/1133 OP ID 06/0176/0013/1365
016 "DIA CIRC CONCR
0030/0925 LEN=0175 INSTALLED UNKN

016 "DIA CIRC CONCR
LEN=0040 INSTALLED UNKN 0031/0725
016 "DIA CIRC CONCR
LEN=0040 INSTALLED UNKN 0031/0465

036 "DIA CIRC CONCR
0030/0435 LEN=0063 INSTALLED UNKN
016 "DIA CIRC CONCR
0030/0061 LEN=0200 INSTALLED UNKN

024 "DIA CIRC CONCR
LEN=0025 INSTALLED UNKN 0031/0010
1 0 01011 0 00 0053+35 005114 FT
LENGTH(AH 2714 BK 2073) 0031/0000 S
016 "DIA CIRC CONCR
LEN=0050 INSTALLED UNKN 0021/1781

005279 FT 1 0 01011 0 00 0053+35
S 0030/0000 LENGTH(AH 3045 BK 2262)

018 "DIA CIRC CONCR
0020/1860 LEN=0099 INSTALLED UNKN

016 "DIA CIRC CONCR
LEN=0050 INSTALLED UNKN 0021/1431

018 "DIA CIRC CONCR
0020/1490 LEN=0099 INSTALLED UNKN

DIR: N TOTAL LEN: 1.577 MI. DIST: 05-1 SR: 2089
LEFT MUN: CAERNARVON T RIGHT MUN: CAERNARVON T

		0020/1237	018 "DIA CIRC CONCR LEN=0099 INSTALLED UNKN
016 "DIA CIRC CONCR LEN=0050 INSTALLED UNKN	0021/1042		
		0020/0845	018 "DIA CIRC CONCR LEN=0099 INSTALLED UNKN
016 "DIA CIRC CONCR LEN=0050 INSTALLED UNKN	0021/0668		
CROSSOVER RD (CONN)	0021/0573	0020/0656	CROSSOVER RD (CONN)
		0020/0360	018 "DIA CIRC CONCR LEN=0099 INSTALLED UNKN
BMSEN 06/2089/0021/0000 1 0 01011 0 00 0030+41 003041 FT	0021/0254	0020/0252 003017 FT	BMSEN 06/2089/0020/0000 1 0 01011 0 00 0029+89
PA TURNPIKE BMSBG 06/2089/0021/0000 LENGTH(AH 2073 BK 3041)	0021/0000	0020/0000	PA TURNPIKE BMSBG 06/2089/0020/0000 LENGTH(AH 2262 BK 3017)
018 "DIA CIRC CONCR LEN=0200 INSTALLED UNKN SIGN: 4 CHORD TRUSS BMSID 06/2089/0011/2918	0011/3025 0011/2918		
		0010/1887	018 "DIA CIRC CONCR LEN=0060 INSTALLED UNKN
CONESTOGA CK STRUCTURE LENGTH 21 FT BMSID 06/2089/0010/1239	0011/1318	0010/1239	CONESTOGA CK STRUCTURE LENGTH 21 FT BMSID 06/2089/0010/1239
		0010/1131	018 "DIA CIRC CONCR LEN=0070 INSTALLED UNKN
018 "DIA CIRC CONCR LEN=0100 INSTALLED UNKN	0011/0602		
018 "DIA CIRC CONCR LEN=0050 INSTALLED UNKN TO 0010/0010 SH (CONN)	0011/0184 0011/0130		
		0010/0115	FROM 0010/0010 SH (CONN)
014 "DIA CIRC CONCR LEN=0050 INSTALLED UNKN	0011/0045		
		000000 FT	1 0 01011 0 00 0000+00 NC MORGANTOWN EX
1 0 01011 0 00 0000+00 000000 FT NC MORGANTOWN EX SR 0010 SH (SR0010 SEG 0010/0182)			SR 0010 SH (SR0010 SEG 0010/0182)
		INTER-BK	CLOCK TOWER PZ (PRDR)
MFC BEGIN = B LENGTH(AH 3041 BK 0000)	0011/0000	0010/0000	MFC BEGIN = B LENGTH(AH 3017 BK 0000)

DIR: N TOTAL LEN: .149 MI. DIST: 05-1 SR: 2087
LEFT MUN: READING CITY C RIGHT MUN: READING CITY C

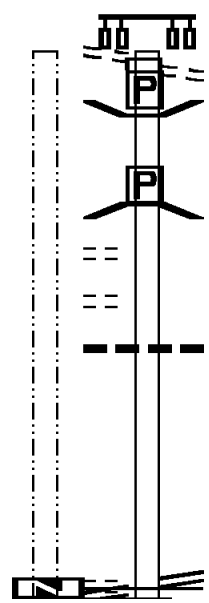

```
                                                  000786 FT
                                                  INTER-AHD  CENTRE AV
                                                             (SR0061 SEG 0010/0000)
                                                             GREENWICH ST
                                                             (CITY)

                                                             GREENWICH ST
                                                  0010/0786  (CITY)
                                                             BMSEN 06/2087/0010/0441
                                                  0010/0495  BRIDGE POSTED (TONS)
                                                             0 0 00000 0 00 0000+00
                                                             SGL       12 COMB      22
                                                             NORFOLK SOUTHERN RAI RR
                                                  0010/0441  BMSBG 06/2087/0010/0441
                                                             GREEN TE
                                                  0010/0303  (CITY)
                                                             UNKNOWN AL
                                                  0010/0170  (CITY)
                                                             018 "DIA CIRC CONCR
                                                  0010/0149  LEN=0060 INSTALLED UNKN
                                                  000000 FT  1 0 00160 0 00 0000+00
                                                             FIFTH ST
                                                             (SR2005 SEG 0040/0000)
                                                       NC CENTRE AV
                                                             WOODWARD ST
                                                             (CITY)
                                                             FIFTH ST
                                                             (SR2005 SEG 0040/0000)
                                                             MFC BEGIN = B
                                  000000 FT
LTH AH 000802 BK 000000 7011/0000                 0010/0000  LENGTH(AH 0786 BK 0000)
```

DIR: N TOTAL LEN: .115 MI. DIST: 05-1 SR: 2085
LEFT MUN: READING CITY C RIGHT MUN: READING CITY C

000607 FT
INTER-AHD ELEVENTH ST
(SR2021 SEG 0090/0000)
PENN ST
(CITY)

PERKIOMEN AV
0010/0607 (SR2021 SEG 0090/0000)
CHERRY ST
0010/0284 (CITY)
CHERRY ST
0010/0239 (CITY)
UNKNOWN AL
0010/0145 (CITY)
000000 FT 2 0 06209 0 00 0000+00
NC ELEVENTH ST
FRANKLIN ST
(SR2008 SEG 0020/1628)

INTER-BK ELEVENTH ST
(CITY)
MFC BEGIN = D
0010/0000 LENGTH(AH 0607 BK 0000)

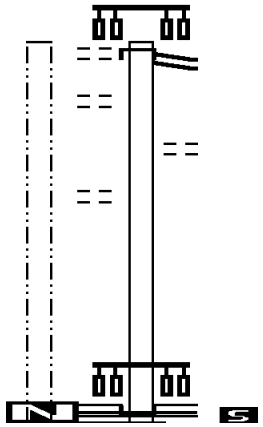

000000 FT
LTH AH 000607 BK 000000 7011/0000

DIR: B TOTAL LEN: .004 MI. DIST: 05-1 SR: 2083
LEFT MUN: UNION T RIGHT MUN: UNION T

```
000021 FT                    000021 FT
                             7014/0000 LENGTH(AH 0100 BK 0021)
                                       BMSEN 06/2083/0010/0000
                           * REF-AHD   CRUSHER RD
                             0010/0021 (T438)
000000 FT                    000000 FT 2 0 06099 0 00 0067+96
                                   NC CRUSHER RD
                           * REF-BK    CRUSHER RD
                                       (T438)
                                       SIX PENNY CK
                                       BMSBG 06/2083/0010/0000
                                       MFC BEGIN = E
                           S 0010/0000 LENGTH(AH 0021 BK 0100)
000000 FT                    000000 FT
                             7008/0000 LENGTH(AH 0100 BK 0000)
```

DIR: B TOTAL LEN: 8.554 MI. DIST: 05-1 SR: 2082
LEFT MUN: BIRDSBORO BOROUGH B RIGHT MUN: BIRDSBORO BOROUGH B

045163 FT

045163 FT
INTER-AHD FURNACE ST
(SR0345 SEG 0130/0000)
MAIN ST

DIR: B TOTAL LEN: 8.554 MI. DIST: 05-1 SR: 2082
LEFT MUN: BIRDSBORO BOROUGH B RIGHT MUN: BIRDSBORO BOROUGH B

			(SR0345 SEG 0130/0000)
		0192/2234	
			CHURCH ST
		0192/1708	(BORO)
			FIRST ST
			(BORO)
		0192/1310	
			018 "DIA CIRC CONCR
		0192/1276	LEN=0040 INSTALLED UNKN
		0192/1000	(AAR 591980R)#TRKS 02
BROOKE ESTATES (BORO)	0192/0762		
			018 "DIA CIRC METAL
		0192/0706	LEN=0040 INSTALLED UNKN
			NC FURNACE ST
			OFFICE ST
		0192/0703	(BORO)
	042929 FT	042929 FT	1 0 00244 0 00 0399+14
		S 0192/0000	LENGTH(AH 2234 BK 2773)
COCALICO RD (TWP)	0182/2316		
			018 "DIA CIRC METAL
		0182/2284	LEN=0040 INSTALLED UNKN
		0182/2190	(AAR 591982E)#TRKS 01
			018 "DIA CIRC CONCR
		0182/2058	LEN=0040 INSTALLED UNKN
DOUGLAS ST (TWP)	0182/1850		
		0182/1745	BMSEN 06/2082/0182/1643
			018 "DIA CIRC CONCR
		0182/1645	LEN=0040 INSTALLED UNKN
			1 0 00244 0 00 0371+56
			HAY CREEK
		0182/1643	BMSBG 06/2082/0182/1643
			HAMPTON DR
		0182/1293	(TWP)
			018 "DIA CIRC CONCR
			LEN=0010 INSTALLED UNKN
			BIRD ST
		0182/0915	(TWP)
			HOPEWELL ST
			(TWP)
		0182/0555	MFC BEGIN = D
			(APRA) BIRDSBORO MATERI
			BIRDSBORO MATERIALS DR
		0182/0072	(PRDR)
	040156 FT	040156 FT	1 0 00244 0 00 0371+56
			BIRDSBORO BOROUGH
			ROBESON T

DIR: B TOTAL LEN: 8.554 MI. DIST: 05-1 SR: 2082
LEFT MUN: BIRDSBORO BOROUGH B RIGHT MUN: BIRDSBORO BOROUGH B

		S 0182/0000 LENGTH(AH 2773 BK 0449)
		0172/0449 (AAR 591984T)#TRKS 01
		018 "DIA CIRC METAL
		0172/0066 LEN=0035 INSTALLED UNKN
	039707 FT	039707 FT 1 0 00244 0 00 0365+28
		* REF-BK PARK RD
		(GOVT)
		S 0172/0000 LTH AH 000449 BK 000100
	039707 FT	039707 FT
		7152/0000 LTH AH 000100 BK 001181
		* REF-AHD PARK RD
		0142/1181 (GOVT)
		018 "DIA CIRC METAL
		0142/0765 LEN=0050 INSTALLED UNKN
		018 "DIA CIR PLASTIC
		0142/0152 LEN=0040 INSTALLED UNKN
	038526 FT	038526 FT 1 0 00244 0 00 0269+76
		S 0142/0000 LENGTH(AH 1181 BK 2982)
		018 "DIA CIR PLASTIC
		0132/2715 LEN=0035 INSTALLED UNKN
		030 "DIA CIRC METAL
		0132/1619 LEN=0040 INSTALLED UNKN
		018 "DIA CIRC METAL
		0132/1475 LEN=0040 INSTALLED UNKN
		018 "DIA CIRC METAL
		0132/1053 LEN=0040 INSTALLED UNKN
		018 "DIA CIRC METAL
		0132/0025 LEN=0040 INSTALLED UNKN
	035544 FT	035544 FT 1 0 00244 0 00 0239+94
		S 0132/0000 LENGTH(AH 2982 BK 3093)
		036 "DIA CIRC METAL
		0122/2268 LEN=0040 INSTALLED UNKN
ROCKHOLLOW RD (T348)	0122/1915	
		MULLEN HOLLOW RD
		0122/1656 (TWP)
		018 "DIA CIRC METAL
		0122/0474 LEN=0040 INSTALLED UNKN
1 0 00244 0 00 0205+30	032451 FT	032451 FT
WHITE BEAR RD		MFC BEGIN = E
(TWP)	0122/0000	S 0122/0000 LENGTH(AH 3093 BK 2043)
		024 "DIA CIRC METAL

DIR: B TOTAL LEN: 8.554 MI. DIST: 05-1 SR: 2082
LEFT MUN: ROBESON T RIGHT MUN: ROBESON T

			0112/1803	LEN=0093 INSTALLED UNKN
			0112/1554	BMSEN 06/2082/0112/1448
				1 0 00244 0 00 0187+42
				HAY CREEK
			0112/1448	BMSBG 06/2082/0112/1448
BUCK HOLLOW RD (T341)	0112/1069	==		
				018 "DIA CIRC CONCR
			0112/0676	LEN=0099 INSTALLED UNKN
	030408 FT		030408 FT	1 0 00244 0 00 0187+42
			S 0112/0000	LENGTH(AH 2043 BK 2248)
				018 "DIA CIRC METAL
			0102/1803	LEN=0040 INSTALLED UNKN
				024 "DIA CIRC METAL
			0102/1427	LEN=0040 INSTALLED UNKN
				030 "DIA CIRC METAL
			0102/0316	LEN=0040 INSTALLED UNKN
1 0 00244 0 00 0165+30	028160 FT		028160 FT	
FURNACE RD (T398)	0102/0000	==	S 0102/0000	LENGTH(AH 2248 BK 2986)
				018 "DIA CIRC METAL
			0092/2949	LEN=0040 INSTALLED UNKN
				018 "DIA CIRC CONCR
			0092/2583	LEN=0040 INSTALLED UNKN
				018 "DIA CIRC METAL
			0092/2362	LEN=0040 INSTALLED UNKN
				018 "DIA CIRC METAL
			0092/1764	LEN=0040 INSTALLED UNKN
				ROBESON
			0092/1686	UNION T
				018 "DIA CIRC METAL
			0092/0371	LEN=0040 INSTALLED UNKN
CHAPEL RD (T412)	0092/0350	==		
			0092/0098	BMSEN 06/2082/0092/0057
				1 0 00328 0 00 0251+48
				HAY CREEK
			0092/0057	BMSBG 06/2082/0092/0057
			0092/0021	BMSEN 06/2082/0082/3724
	025174 FT		025174 FT	1 0 00328 0 00 0251+48
				COLD RUN
				BMSBG 06/2082/0082/3724
			S 0092/0000	LENGTH(AH 2986 BK 3744)

DIR: B TOTAL LEN: 8.554 MI. DIST: 05-1 SR: 2082
LEFT MUN: UNION T RIGHT MUN: UNION T

			024 "DIA CIRC METAL
		0082/2364	LEN=0040 INSTALLED UNKN
			018 "DIA CIR PLASTIC
		0082/2186	LEN=0040 INSTALLED 2007
			GEIGERTOWN RD
		0082/2171	(T439)
			UNION
		0082/1712	ROBESON T
			024 "DIA CIRC METAL
		0082/1660	LEN=0040 INSTALLED UNKN
			COLD RUN RD
		0082/0888	(TWP)
			018 "DIA CIRC CONCR
		0082/0824	LEN=0042 INSTALLED UNKN
			060 "DIA CIRC METAL
		0082/0669	LEN=0039 INSTALLED UNKN
MILL RD (T357)	0082/0635		
1 0 00328 0 00 0213+95	021430 FT	021430 FT	FIRE TOWER RD
GEIGERTOWN RD			(T339)
(T339)	0082/0000	S 0082/0000	LENGTH(AH 3744 BK 3074)
			036"H 00"W MULT METAL
		0072/2943	LEN=0040 INSTALLED UNKN
			018 "DIA CIRC CONCR
		0072/2466	LEN=0040 INSTALLED UNKN
MILL RD (T357)	0072/2313		
			018 "DIA CIRC METAL
		0072/1905	LEN=0040 INSTALLED UNKN
			018 "DIA CIRC METAL
		0072/1502	LEN=0038 INSTALLED UNKN
			024 "DIA CIRC METAL
		0072/0972	LEN=0042 INSTALLED UNKN
			018 "DIA CIRC METAL
		0072/0365	LEN=0040 INSTALLED UNKN
		0072/0011	BMSEN 06/2082/0062/3765
	018356 FT	018356 FT	1 0 00328 0 00 0183+13
			TRIB.HAY CK.
			BMSBG 06/2082/0062/3765
		S 0072/0000	LENGTH(AH 3074 BK 3776)
			018 "DIA CIRC METAL
		0062/3492	LEN=0040 INSTALLED UNKN
			018 "DIA CIRC METAL
		0062/3054	LEN=0040 INSTALLED UNKN
			018 "DIA CIRC METAL

DIR: B TOTAL LEN: 8.554 MI. DIST: 05-1 SR: 2082
LEFT MUN: ROBESON T RIGHT MUN: ROBESON T

			0062/2565 LEN=0045 INSTALLED UNKN
			018 "DIA CIRC METAL
			0062/1291 LEN=0042 INSTALLED UNKN
			018 "DIA CIRC CONCR
			0062/0576 LEN=0042 INSTALLED UNKN
			040"H 84"W CONC STRUCT
			0062/0040 LEN=0050 INSTALLED UNKN
1 0 00328 0 00 0145+20	014580 FT		014580 FT BROMHEAD RD
MOUNTZ RD			(T357)
(TWP)	0062/0000		S 0062/0000 LENGTH(AH 3776 BK 2873)
			048"H 00"W MULT METAL
			0052/1577 LEN=0046 INSTALLED UNKN
			MOUNTZ RD
			0052/1427 (T357)
	011707 FT		011707 FT 1 0 00328 0 00 0114+32
			NC HAYCREEK RD
			ROBESON
			CAERNARVON T
			S 0052/0000 LENGTH(AH 2873 BK 3361)
			018 "DIA CIRC METAL
			0042/3325 LEN=0050 INSTALLED UNKN
			018 "DIA CIRC METAL
			0042/2981 LEN=0054 INSTALLED UNKN
			018 "DIA CIRC METAL
			0042/1981 LEN=0042 INSTALLED UNKN
			HIDDEN CT
			0042/1671 (TWP)
			018 "DIA CIRC METAL
			0042/1478 LEN=0066 INSTALLED UNKN
1 0 00328 0 00 0083+90	008346 FT		008346 FT
ELVERSON RD			
(T351)			
TWIN VALLEY RD			NC TWIN VALLEY RD
(T310)	0042/0000		S 0042/0000 LENGTH(AH 3361 BK 2321)
			018 "DIA CIRC METAL

DIR: B TOTAL LEN: 8.554 MI. DIST: 05-1 SR: 2082
LEFT MUN: CAERNARVON T RIGHT MUN: CAERNARVON T

```
                                        0032/2275 LEN=0046 INSTALLED UNKN
                                                  018 "DIA CIRC METAL
                                        0032/1756 LEN=0043 INSTALLED UNKN
                                                  HOPEWELL RD
                                        0032/1752 (TWP )
                                                  LC FOR HOPEWELL RD
                                        0032/1635 (CONN)

006025 FT                               006025 FT 1 0 00328 0 00 0060+49
                                                  RED HILL RD
                                                  (T301)
                                      S 0032/0000 LENGTH(AH 2321 BK 3081)

                                                  018 "DIA CIRC METAL
                                        0022/1904 LEN=0035 INSTALLED UNKN

002944 FT                               002944 FT 1 0 00328 0 00 0029+81
                                                  060"H 72"W BOX CULVRT*
                                                  LEN=0040 INSTALLED UNKN
                                      S 0022/0000 LENGTH(AH 3081 BK 2944)

                                                  AMMON RD
                                        0012/2161 (T314)
                                                  018 "DIA CIRC METAL
                                        0012/2088 LEN=0040 INSTALLED UNKN

                                                  018 "DIA CIRC METAL
                                        0012/1032 LEN=0060 INSTALLED UNKN
                                                  018 "DIA CIRC METAL
                                        0012/0541 LEN=0032 INSTALLED UNKN
                                                  018 "DIA CIRC METAL
                                        0012/0428 LEN=0030 INSTALLED UNKN
                                                  PARK AV
                                        0012/0254 (T309)
000000 FT                               000000 FT 1 0 00328 0 00 0000+00
                                            NC ELVERSON RD
                                      * REF-BK    CHESTNUT ST
                                                  (SR4082 SEG 0012/2663)
                                                  MFC BEGIN = D
                                                   BK-CHESTER        (15)
                                      S 0012/0000 LENGTH(AH 2944 BK 0000)
```

DIR: B TOTAL LEN: .004 MI. DIST: 05-1 SR: 2081
LEFT MUN: UNION T RIGHT MUN: UNION T

000021 FT

000000 FT

000000 FT

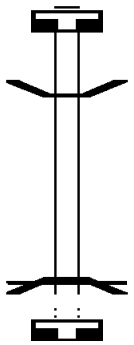

```
   000021 FT
   7014/0000 LENGTH(AH 0100 BK 0021)
             BMSEN 06/2081/0010/0000
*  REF-AHD   GEIGERTOWN RD
   0010/0021 (T439)
   000000 FT 2 0 06096 0 00 0021+65
         NC GEIGERTOWN RD
*  REF-BK    GEIGERTOWN RD
             (T439)
             TR.HAY CREEK
             BMSBG 06/2081/0010/0000
             MFC BEGIN = D
S  0010/0000 LENGTH(AH 0021 BK 0100)
   000000 FT
   7006/0000 LENGTH(AH 0100 BK 0000)
```

DIR: B TOTAL LEN: .012 MI. DIST: 05-1 SR: 2079
LEFT MUN: UNION T RIGHT MUN: UNION T

000061 FT

000000 FT

000000 FT

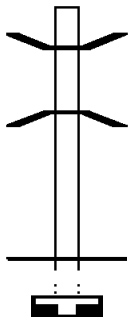

```
  000061 FT
* REF-AHD    RED CORNER RD
  0010/0061  (T436)
  0010/0034  BMSEN 06/2079/0010/0025
             2 0 06153 0 00 0088+32
             TRIB. SCHUYLKILL RIVER
  0010/0025  BMSBG 06/2079/0010/0025
  000000 FT  2 0 06153 0 00 0088+32
        NC RED CORNER RD
* REF-BK     RED CORNER RD
             (T436)
             MFC BEGIN = E
S 0010/0000  LENGTH(AH 0061 BK 0100)
  000000 FT
  7008/0000  LENGTH(AH 0100 BK 0000)
```

DIR: B TOTAL LEN: .492 MI. DIST: 05-1 SR: 2077
LEFT MUN: AMITY TOWNSHIP T RIGHT MUN: AMITY TOWNSHIP T

	002597 FT	002597 FT	BENJAMIN FRANKLIN HW (SR0422 SEG 0651/1073)
		0010/2597	018 "DIA CIRC CONCR
		0010/2407	LEN=0045 INSTALLED UNKN BENJAMIN FRANKLIN HW (SR0422 SEG 0650/0849)
		0010/2365	
FROM 0422/0650 SH (CONN)	0010/2233	0010/2068	BMSEN 06/2077/0010/1904 1 0 00147 1 00 0018+70 NORFOLK SOUTHERN RAI RR
		0010/1904	BMSBG 06/2077/0010/1904
LC FOR OLD PHILA PK (CONN)	0010/1291		OLD PHILADELPHIA PK
OLD PHILADELPHIA PK (TWP)	0010/1108	0010/1108	(TWP)
		0010/0669	BMSEN 06/2077/0010/0055 AMITY TOWNSHIP
		0010/0188	UNION T 1 0 00147 1 00 0000+53 SCHUYLKILL RIVER
		0010/0055	BMSBG 06/2077/0010/0055
	000000 FT	000000 FT	1 0 00147 1 00 0000+00 NC RIVER BRIDGE RD MAIN ST (SR0724 SEG 0372/0000) MFC BEGIN = C
		0010/0000	LENGTH(AH 2597 BK 0000)

DIR: B TOTAL LEN: .087 MI. DIST: 05-1 SR: 2075
LEFT MUN: READING CITY C RIGHT MUN: READING CITY C

NINTH ST 000459 FT 000100 FT
(SR2007 SEG 0050/0000)

NINTH ST
(SR2007 SEG 0050/0000) 0011/0459
FROM 2007/0040 SH
(CONN) 0011/0276
2 0 06143 0 00 0034+81 000000 FT
(APRA) ROSE CORPORATION
NC EIGHTH ST
SPRING ST
(SR2014 SEG 0030/0000)

EIGHTH ST INTER-BK
(CITY)
MFC BEGIN = C 000000 FT
LENGTH(AH 0459 BK 0000) 0011/0000 7010/0000 LTH AH 000100 BK 000000

DIR: B TOTAL LEN: .082 MI. DIST: 05-1 SR: 2073
LEFT MUN: MT PENN B RIGHT MUN: MT PENN B

DENGLER ST INTER-AHD
(SR2050 SEG 0010/0000)
MINERAL SPRINGS RD
(SR2021 SEG 0060/0000)
(SR2021 SEG 0061/0000) 0011/0434
LEINBACH LN
(BORO) 0011/0257
1 0 00146 1 00 0000+00 000000 FT
NC TWENTYSECOND ST
PERKIOMEN AV
(SR2054 SEG 0020/2981)
000434 FT
MFC BEGIN = D
LENGTH(AH 0434 BK 0000) 0011/0000

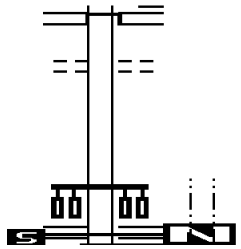

000257 FT
000000 FT
7010/0000 LTH AH 000434 BK 000000

DIR: B TOTAL LEN: 1.789 MI. DIST: 05-1 SR: 2071
LEFT MUN: LOWER ALSACE T RIGHT MUN: LOWER ALSACE T

	009446 FT		009446 FT	
			INTER-AHD	FRIEDENSBURG RD
				(SR2023 SEG 0070/0046)
ANTIETAM RD				CARSONIA AV
(SR2025 SEG 0010/0000)	0040/2547		0040/2547	(SR2023 SEG 0070/0046)
			0040/2515	BMSEN 06/2023/0070/0000
				1 0 00197 0 00 0077+90
				ANTIETAM CK.
			0040/2482	BMSBG 06/2023/0070/0000
				TO 2023/0060 SH
			0040/2447	(CONN)
OLD ANGORA RD				
(T418)	0040/2389			
SESSER LN				
(TWP)	0040/2125			
				015 "DIA CAST IRON
			0040/1970	LEN=0120 INSTALLED UNKN
				TAFT AV
			0040/1684	(T435)
				015 "DIA CIRC CONCR
			0040/1302	LEN=0030 INSTALLED UNKN
				018 "DIA CAST IRON
			0040/0331	LEN=0035 INSTALLED UNKN
	006899 FT		006899 FT	1 0 00197 0 00 0077+90
				MELROSE AV
				(T423)
			S 0040/0000	LENGTH(AH 2547 BK 2721)
WOLTERS LN				
(TWP)	0030/2621			
				018 "DIA CIRC CONCR
			0030/1747	LEN=0025 INSTALLED UNKN
				015 "DIA CIRC CONCR
			0030/1373	LEN=0035 INSTALLED UNKN
				018 "DIA CIRC METAL
			0030/1161	LEN=0030 INSTALLED UNKN
				018 "DIA CIRC CONCR
			0030/1008	LEN=0021 INSTALLED UNKN

DIR: B TOTAL LEN: 1.789 MI. DIST: 05-1 SR: 2071
LEFT MUN: LOWER ALSACE T RIGHT MUN: LOWER ALSACE T

				018 "DIA CAST IRON
			0030/0709	LEN=0033 INSTALLED UNKN
	004178 FT		004178 FT	1 0 00197 0 00 0050+00
				PARK LN
				(T411)
		==	S 0030/0000	LENGTH(AH 2721 BK 2335)
SPOOK LN (T411)	0020/2191	==		
				048 "DIA CIRC CONCR
			0020/2160	LEN=0028 INSTALLED UNKN
				018 "DIA CIRC CONCR
			0020/2052	LEN=0032 INSTALLED UNKN
				CHERRYDALE AV
		==	0020/1888	(T419)
				CORNELL ST
		==	0020/1423	(T417)
				015 "DIA CIRC CONCR
			0020/1409	LEN=0027 INSTALLED UNKN
				LOS ROBLES CT
		==	0020/0182	(T415)
1 0 00197 0 00 2737+82	001843 FT		001843 FT	
PARK PL (T415)	0020/0000	==	S 0020/0000	LENGTH(AH 2335 BK 1843)
				018 "DIA CAST IRON
			0010/1759	LEN=0037 INSTALLED UNKN
				018 "DIA CIRC METAL
			0010/1623	LEN=0030 INSTALLED UNKN
				LOWER ALSACE
			0010/1566	MT PENN B
BROOKE ST (BORO)	0010/1254	==		
ENDLICH AV (BORO)	0010/0927	==		
				ENDLICH AV
		==	0010/0891	(BORO)
CAMERON ST (BORO)	0010/0404	==		
	000000 FT		000000 FT	1 0 00197 0 00 0009+23
				CARSONIA AV
				(SR2023 SEG 0020/0000)
			NC	FRIEDENSBURG RD
				FILBERT AV
				(BORO)
				MFC BEGIN = E
TWENTYTHIRD ST (SR2023 SEG 0020/0000)	0010/0000		S 0010/0000	LENGTH(AH 1843 BK 0000)

DIR: B TOTAL LEN: 6.103 MI. DIST: 05-1 SR: 2069
LEFT MUN: BALLY BOROUGH B RIGHT MUN: BALLY BOROUGH B

	032224 FT		032224 FT	
			INTER-AHD	SECOND ST
				(BORO)
MAIN ST				MAIN ST
(SR0100 SEG 0110/0000)	0130/1142		0130/1142	(SR0100 SEG 0110/0000)
FROM 0100/0110 SH				
(CONN)	0130/1019			
				018 "DIA CIRC METAL
			0130/0706	LEN=0030 INSTALLED UNKN
FRONT ST				
(BORO)	0130/0626			
	031082 FT		031082 FT	1 0 00284 0 00 0456+90
				BALLY BOROUGH
				WASHINGTON T
			S 0130/0000	LENGTH(AH 1142 BK 2748)
				041"H 53"W ELLIP METAL
			0120/1892	LEN=0044 INSTALLED UNKN
				DAIRY LN
			0120/1590	(T859)
				018 "DIA CIRC METAL
			0120/1302	LEN=0028 INSTALLED UNKN
				018 "DIA CIRC METAL
			0120/0892	LEN=0030 INSTALLED UNKN
				018 "DIA CIRC METAL
			0120/0725	LEN=0028 INSTALLED UNKN
				015 "DIA CIRC METAL
			0120/0542	LEN=0028 INSTALLED UNKN
				018 "DIA CIRC METAL
			0120/0292	LEN=0027 INSTALLED UNKN
1 0 00284 0 00 0431+01	028334 FT		028334 FT	
SYCAMORE RD				
(T888)	0120/0000		S 0120/0000	LENGTH(AH 2748 BK 3072)
				012"H 72"W CON BOX CUL

DIR: B TOTAL LEN: 6.103 MI. DIST: 05-1 SR: 2069
LEFT MUN: WASHINGTON T RIGHT MUN: WASHINGTON T

			0110/2520	LEN=0035 INSTALLED UNKN 048"H 36"W CONCR ARCH
			0110/2058	LEN=0031 INSTALLED UNKN 018 "DIA CIR PLASTIC
			0110/1905	LEN=0031 INSTALLED UNKN
			0110/1731	BMSEN 06/2069/0110/1649 0 0 00000 0 00 0000+00 W.BR.PERKIO.
			0110/1649	BMSBG 06/2069/0110/1649 GUPPY LN
FORGEDALE RD (SR1030 SEG 0270/2360)	0110/1303		0110/1303	(PRDR) 012 "DIA CIRC METAL
			0110/0920	LEN=0031 INSTALLED UNKN 018 "DIA CIRC METAL
			0110/0584	LEN=0045 INSTALLED UNKN 018 "DIA CIRC METAL
			0110/0415	LEN=0042 INSTALLED UNKN LC FOR BARTO RD
			0110/0149	(CONN)
	025262 FT		025262 FT	1 0 00284 0 00 0400+24 BARTO RD (T857)
			S 0110/0000	LENGTH(AH 3072 BK 2538)
			0100/1860	024 "DIA CAST IRON LEN=0031 INSTALLED UNKN
			0100/0771	SUGAR MAPLE RD (TWP)
			0100/0619	018 "DIA CAST IRON LEN=0031 INSTALLED UNKN
	022724 FT		022724 FT	1 0 00284 0 00 0375+34
			S 0100/0000	LENGTH(AH 2538 BK 2531)
LENAPE RD (T845)	0090/1882			
			0090/1870	024 "DIA CIRC CONCR LEN=0035 INSTALLED UNKN ESHBACH LN
			0090/1768	(PRDR)
			0090/1540	024 "DIA CIR PLASTIC LEN=0099 INSTALLED 2001 STAUFFER RD
			0090/1289	(T845)
			0090/1195	BMSEN 06/2069/0090/1176 0 0 00000 0 00 0000+00 ESHBACH CK.
			0090/1176	BMSBG 06/2069/0090/1176

DIR: B TOTAL LEN: 6.103 MI. DIST: 05-1 SR: 2069
LEFT MUN: WASHINGTON T RIGHT MUN: WASHINGTON T

			024"H 60"W CON BOX CUL
		0090/0563	LEN=0024 INSTALLED UNKN
1 0 00284 0 00 0349+70 020193 FT		020193 FT	
ROBIN HILL RD			
(T919)	0090/0000	0090/0000	LENGTH(AH 2531 BK 3659)
			018 "DIA CIRC CONCR
		0080/3250	LEN=0037 INSTALLED UNKN
			018 "DIA CIRC CONCR
		0080/3242	LEN=0035 INSTALLED UNKN
GABLE LN			
(PRDR)	0080/2670		
			018 "DIA CIRC CONCR
		0080/2645	LEN=0200 INSTALLED UNKN
			018 "DIA CAST IRON
		0080/1845	LEN=0025 INSTALLED UNKN
OBERHOLTZER RD			
(T841)	0080/1728		
			024 "DIA CAST IRON
		0080/1712	LEN=0036 INSTALLED UNKN
			015 "DIA CIRC CONCR
		0080/1632	LEN=0033 INSTALLED UNKN
			NC OLD ROUTE 100
			WASHINGTON
		0080/1582	BECHTELSVILLE BOROUG B
			LIMEKILN RD
		0080/1524	(T841)
			018 "DIA CIRC METAL
		0080/1464	LEN=0048 INSTALLED UNKN
			015 "DIA CIRC CONCR
		0080/0824	LEN=0031 INSTALLED UNKN
			WEISS RD
		0080/0508	(BORO)
			018 "DIA CIRC CONCR
		0080/0370	LEN=0030 INSTALLED UNKN
			SPRING ST
		0080/0346	(BORO)
			018 "DIA CIRC CONCR
		0080/0317	LEN=0030 INSTALLED UNKN
			018 "DIA CIRC CONCR
		0080/0028	LEN=0026 INSTALLED 1997
1 0 00284 0 00 0313+06 016534 FT		016534 FT	CHESTNUT ST
CHESTNUT ST			(SR2032 SEG 0130/0000)
(BORO)	0080/0000	0080/0000	LENGTH(AH 3659 BK 3866)
			018 "DIA CIRC CONCR
		0070/3720	LEN=0020 INSTALLED UNKN
		0070/3718	BMSEN 06/2069/0070/3688
			0 0 00000 0 00 0000+00

DIR: B TOTAL LEN: 6.103 MI. DIST: 05-1 SR: 2069
LEFT MUN: BECHTELSVILLE BOROUG B RIGHT MUN: BECHTELSVILLE BOROUG B

				W.SWAMP CK.
			0070/3688	BMSBG 06/2069/0070/3688
RACE ST				
(SR2032 SEG 0110/2910)	0070/3601			
CHERRY ST				
(BORO)	0070/3100			
				018 "DIA CIRC CONCR
			0070/3080	LEN=0080 INSTALLED UNKN
				036 "DIA CIRC METAL
			0070/2882	LEN=0030 INSTALLED UNKN
				GREEN ST
			0070/2135	(BORO)
				018 "DIA CIRC CONCR
			0070/2100	LEN=0020 INSTALLED 2001
FRANKLIN ST				
(BORO)	0070/1871			
				MILL ST
			0070/1512	(SR2044 SEG 0010/0000)
				018 "DIA CIRC CONCR
			0070/1344	LEN=0030 INSTALLED UNKN
				015 "DIA CIRC CONCR
			0070/1132	LEN=0030 INSTALLED UNKN
				012 "DIA CAST IRON
			0070/0481	LEN=0028 INSTALLED UNKN
	012668 FT		012668 FT	1 0 00284 0 00 0271+68
			NC MAIN ST	
				BECHTELSVILLE BOROUG
				COLEBROOKDALE T
			5 0070/0000	LENGTH(AH 3866 BK 1725)
				018 "DIA CIRC CONCR
			0060/1640	LEN=0030 INSTALLED UNKN
				018 "DIA CAST IRON
			0060/1465	LEN=0035 INSTALLED UNKN
				018 "DIA CIRC METAL
			0060/1028	LEN=0042 INSTALLED UNKN
PRIVATE DR				
(PRDR)	0060/0962	POI	0060/0962	(APRA) MARTIN STONE QUA
				030 "DIA CIRC METAL
			0060/0833	LEN=0037 INSTALLED UNKN
PRIVATE DR				
(PRDR)	0060/0608	POI	0060/0608	(APRA) MARTIN STONE QUA
				TOWNSHIP LINE RD
			0060/0543	(T621)
				012 "DIA CAST IRON
			0060/0500	LEN=0037 INSTALLED UNKN
	010943 FT		010943 FT	1 0 00284 0 00 0256+00
				RAILROAD ST
				(TWP)

DIR: B TOTAL LEN: 6.103 MI. DIST: 05-1 SR: 2069
LEFT MUN: COLEBROOKDALE T RIGHT MUN: COLEBROOKDALE T

			0060/0000 LENGTH(AH 1725 BK 3426)
			015 "DIA CAST IRON
		0050/2227	LEN=0032 INSTALLED UNKN
			TR.SWAMP CK.
			STRUCTURE LENGTH 13 FT
		0050/1743	BMSID 06/2069/0050/1743
			036"H 00"W MULT CONCR
		0050/1717	LEN=0038 INSTALLED UNKN
			UNGER LN
		0050/1516	(T656)
			015 "DIA CIRC CONCR
		0050/1464	LEN=0051 INSTALLED UNKN
			018 "DIA CIRC CONCR
		0050/0234	LEN=0035 INSTALLED UNKN
LC TO WEISSTOWN RD (CONN)	0050/0165		
			018 "DIA CIRC METAL
		0050/0079	LEN=0059 INSTALLED UNKN
1 0 00284 0 00 0223+00 007517 FT			007517 FT
WEISSTOWN RD (T613)	0050/0000		0050/0000 LENGTH(AH 3426 BK 1443)
			ROWELL RD
		0040/1245	(TWP)
			018 "DIA CIRC CONCR
		0040/1213	LEN=0028 INSTALLED UNKN
FEGLEY AV (T689)	0040/0710		
LANDIS LN (T658)	0040/0345		
			024"H 00"W MULT CONCR
		0040/0205	LEN=0035 INSTALLED UNKN
1 0 00284 0 00 0207+23 006074 FT			006074 FT
HUGHES AV (TWP)	0040/0000		0040/0000 LENGTH(AH 1443 BK 1750)
			018 "DIA CIRC CONCR
		0030/1628	LEN=0038 INSTALLED UNKN
			015 "DIA CIRC CONCR
		0030/1598	LEN=0031 INSTALLED UNKN
			030 "DIA CIRC CONCR
		0030/0905	LEN=0030 INSTALLED UNKN
			ROTHERMEL DR
		0030/0440	(TWP)
ROTHERMEL DR			

DIR: B TOTAL LEN: 6.103 MI. DIST: 05-1 SR: 2069
LEFT MUN: COLEBROOKDALE T RIGHT MUN: COLEBROOKDALE T

(TWP)	0030/0410 004324 FT		004324 FT 1 0 00284 0 00 0191+00 MONTGOMERY AV (SR2067 SEG 0030/0000) NC READING AV INTER-BK READING AV (SR2067 SEG 0030/0000)
	004324 FT		5 0030/0000 LTH AH 001750 BK 000100 004324 FT 7024/0000 LTH AH 000100 BK 001867 INTER-AHD READING AV
READING AV (SR2067 SEG 0020/2553)	0020/1867		0020/1867 (SR2067 SEG 0020/2553) TO 2067/0020 SH 0020/1790 (CONN)
ALLEY (TWP)	0020/1423		
ENTR COLEBROOKDALE ELM (GOVT)	0020/0622		
EXIT COLEBROOKDALE ELM (GOVT)	0020/0295		
	002457 FT		018 "DIA CIRC METAL 0020/0144 LEN=0027 INSTALLED UNKN 002457 FT 2 0 06105 0 00 0022+09 5 0020/0000 LENGTH(AH 1867 BK 2457) 018 "DIA CIRC METAL 0010/2195 LEN=0030 INSTALLED UNKN 018 "DIA CIRC METAL 0010/1965 LEN=0045 INSTALLED UNKN BOTTLE DR 0010/1950 (PRDR) MOLD MAKER DR 0010/1787 (PRDR)
BERKS ST (T682)	0010/0867		
			024 "DIA CAST IRON 0010/0107 LEN=0031 INSTALLED UNKN
EIGHTH ST (T684)	0010/0056 000000 FT		000000 FT 2 0 06105 0 00 0000+00 COUNTY LINE RD (T668) NC MONTGOMERY AV INTER-BK MONTGOMERY AV (TWP) MFC BEGIN = D 5 0010/0000 LENGTH(AH 2457 BK 0000)

DIR: B TOTAL LEN: .000 MI. DIST: 05-1 SR: 2068
LEFT MUN: COLEBROOKDALE T RIGHT MUN: COLEBROOKDALE T

000000 FT
000000 FT

000000 FT
7012/0000 LENGTH(AH 0100 BK 0100)
000000 FT
7008/0000 LENGTH(AH 0100 BK 0000)

DIR: B TOTAL LEN: 1.028 MI. DIST: 05-1 SR: 2067
LEFT MUN: COLEBROOKDALE T RIGHT MUN: COLEBROOKDALE T

005427 FT
FROM 8056/0500 SH
(CONN) 0030/0787

2 0 06026 0 00 0000+00 004640 FT
READING AV
(SR2069 SEG 0030/0000) 0030/0000

HENRY AV

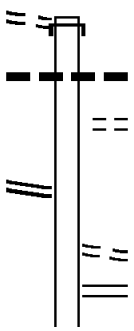

005427 FT
INTER-AHD SWAMP CREEK RD
0030/0787 (T666)
016 "DIA CIRC CONCR
0030/0385 LEN=0090 INSTALLED UNKN
MILLERS CT
0030/0127 (PRDR)
004640 FT
NC MONTGOMERY AV
5 0030/0000 LENGTH(AH 0787 BK 2847)
FROM 2069/0020 SH
0020/2776 (CONN)
MONTGOMERY AV
0020/2553 (SR2069 SEG 0020/1867)

DIR: B TOTAL LEN: 1.028 MI. DIST: 05-1 SR: 2067
LEFT MUN: COLEBROOKDALE T RIGHT MUN: COLEBROOKDALE T

(T605)	0020/2496			UNKNOWN AL
			0020/2224	(TWP)
				018 "DIA CIRC CONCR
			0020/1823	LEN=0050 INSTALLED UNKN
BRICKYARD LN (TWP)	0020/1621			
				018 "DIA CIRC CONCR
			0020/1433	LEN=0050 INSTALLED UNKN
				018 "DIA CIRC CONCR
			0020/1404	LEN=0050 INSTALLED UNKN
				NINTH ST
			0020/1021	(TWP)
				018 "DIA CIRC CONCR
			0020/0889	LEN=0050 INSTALLED UNKN
EIGHTH ST (T674)	0020/0621			
				UNKNOWN AL
			0020/0520	(TWP)
				016 "DIA CIRC CONCR
			0020/0500	LEN=0050 INSTALLED UNKN
ROTHERMEL DR (TWP)	0020/0088			
				SEVENTH ST
			0020/0014	(TWP)
	001793 FT		001793 FT	1 0 00284 0 00 0159+33
				OP ID 06/2067/0020/0000
				COLEBROOKDALE
				BOYERTOWN BOROUGH B
			S 0020/0000	LENGTH(AH 2847 BK 1793)
SPRING ST (BORO)	0010/1674			
				SIXTH ST
			0010/1264	(BORO)
				FIFTH ST
			0010/0649	(BORO)
				FOURTH ST
			0010/0328	(BORO)
				BIRCH ST
			0010/0189	(BORO)
	000000 FT		000000 FT	1 0 00284 0 00 0144+68
			NC	NORTH READING AV
				PHILADELPHIA AV
				(SR0073 SEG 0430/0000)
			INTER-BK	READING AV
				(SR0562 SEG 0270/3323)
				MFC BEGIN = C
			S 0010/0000	LENGTH(AH 1793 BK 0000)

DIR: B TOTAL LEN: 3.166 MI. DIST: 05-1 SR: 2065
LEFT MUN: DOUGLASS TWP T RIGHT MUN: DOUGLASS TWP T

FARMINGTON RD (SR2040 SEG 0030/1844)	016718 FT 0060/2207	016718 FT 0060/2207	FARMINGTON RD (SR2040 SEG 0030/1844)
		0060/1293	018 "DIA CIRC METAL LEN=0050 INSTALLED UNKN
WOODSIDE LN (T485)	0060/1263		
		0060/0490	EVANS RD (T481)
2 0 06103 0 00 0144+65 SUNSET DR (T481)	014511 FT 0060/0000	014511 FT S 0060/0000	LENGTH(AH 2207 BK 2887)
		0050/1601	024 "DIA CIR PLASTIC LEN=0035 INSTALLED UNKN
		0050/0019	PINE FORD RD (T479)
2 0 06103 0 00 0116+58 PINE FORD RD (T479)	011624 FT 0050/0000	011624 FT S 0050/0000	LENGTH(AH 2887 BK 3587)
		0040/2463	024 "DIA CIRC METAL LEN=0030 INSTALLED UNKN
		0040/1584	LEVENGOOD RD (T661)

DIR: B TOTAL LEN: 3.166 MI. DIST: 05-1 SR: 2065
LEFT MUN: DOUGLASS TWP T RIGHT MUN: DOUGLASS TWP T

2 0 06103 0 00 0079+90	008037 FT	008037 FT	
WINDING RD			
(T471)	0040/0000	0040/0000	LENGTH(AH 3587 BK 3592)
			024 "DIA CIRC METAL
		0030/2681	LEN=0033 INSTALLED UNKN
			024 "DIA CIRC METAL
		0030/2173	LEN=0035 INSTALLED UNKN
			018 "DIA CIRC METAL
		0030/1297	LEN=0035 INSTALLED UNKN
			018 "DIA CIR PLASTIC
		0030/0766	LEN=0030 INSTALLED UNKN
	004445 FT	004445 FT	2 0 06103 0 00 0044+05
			GOOSE RUN RD
PINE FORGE RD			(T477)
(SR2038 SEG 0020/2981)	0030/0000	0030/0000	LENGTH(AH 3592 BK 2676)
			024 "DIA CIR PLASTIC
THOMPSON DR		0020/1761	LEN=0050 INSTALLED UNKN
(TWP)	0020/1760		
			018 "DIA CIRC CONCR
		0020/0300	LEN=0050 INSTALLED UNKN
2 0 06103 0 00 0017+35	001769 FT	001769 FT	
MANATAWNY DR			NC COLEBROOKDALE RD
(SR2036 SEG 0022/2351)	0020/0000	0020/0000	LENGTH(AH 2676 BK 1769)
			018 "DIA CIRC METAL
		0010/0750	LEN=0050 INSTALLED UNKN
			024 "DIA CIRC METAL
		0010/0024	LEN=0050 INSTALLED UNKN
			024 "DIA CIRC METAL
		0010/0007	LEN=0050 INSTALLED UNKN
	000000 FT	000000 FT	2 0 06103 0 00 0000+00
			NC MANATAWNY DR
		REF-BK	MANATAWNY DR
			(SR4037 SEG 0050/1891)
			MFC BEGIN = D
			BK-MONTGOMERY (46)
		0010/0000	LENGTH(AH 1769 BK 0000)

DIR: B TOTAL LEN: 1.713 MI. DIST: 05-1 SR: 2063
LEFT MUN: AMITY TOWNSHIP T RIGHT MUN: AMITY TOWNSHIP T

009045 FT

009045 FT PA 662 OLD SWEDE RD
0100/2503 (SR0662 SEG 0070/0000)

AVIEMORE LN
(T719)

0100/1774

018 "DIA CIRC METAL
0100/1700 LEN=0030 INSTALLED UNKN

FELWICK LN
(T720)

0100/1184

006542 FT

006542 FT 2 0 06102 0 00 0025+03

DIR: B TOTAL LEN: 1.713 MI. DIST: 05-1 SR: 2063
LEFT MUN: AMITY TOWNSHIP T RIGHT MUN: AMITY TOWNSHIP T

			0100/0000 LENGTH(AH 2503 BK 2502)
			018 "DIA CAST IRON
			0090/2450 LEN=0045 INSTALLED UNKN
			018 "DIA CIRC METAL
			0090/2074 LEN=0035 INSTALLED UNKN
			PINE LANE CT
			0090/0763 (T685)
PINE LN (T476)	0090/0526		
	004040 FT		004040 FT 2 0 06102 0 00 0050+05
			0090/0000 LENGTH(AH 2502 BK 2351)
			018 "DIA CIRC METAL
			0080/2070 LEN=0030 INSTALLED UNKN
WOODBROOK DR (T688)	0080/1007		
			018 "DIA CIRC METAL
			0080/0765 LEN=0035 INSTALLED UNKN
			018 "DIA CIRC METAL
			0080/0025 LEN=0035 INSTALLED UNKN
	001689 FT		001689 FT 2 0 06102 0 00 0073+57
			AMITY TOWNSHIP
			DOUGLASS TWP T
			0080/0000 LENGTH(AH 2351 BK 1689)
			036 "DIA CIRC METAL
			0070/1376 LEN=0060 INSTALLED UNKN
			018 "DIA CIRC METAL
			0070/1070 LEN=0040 INSTALLED UNKN
			018 "DIA CIRC METAL
			0070/0759 LEN=0045 INSTALLED UNKN
			018 "DIA CIRC METAL
			0070/0334 LEN=0035 INSTALLED UNKN
	000000 FT		000000 FT 2 0 06102 0 00 0090+46
			NC PINE FORGE RD
			DOUGLASS DR
DOUGLASS DR (TWP)	0070/0000		(SR2059 SEG 0050/0000)
	000000 FT		0070/0000 LTH AH 001689 BK 000100
			000000 FT
	000000 FT		7064/0000 LTH AH 000100 BK 003303
			000000 FT
	000000 FT		7040/0000 LENGTH(AH 3303 BK 3489)
			000000 FT
	000000 FT		7030/0000 LENGTH(AH 3489 BK 3330)
			000000 FT
			7020/0000 LENGTH(AH 3330 BK 0000)

DIR: B TOTAL LEN: .227 MI. DIST: 05-1 SR: 2059
LEFT MUN: DOUGLASS TWP T RIGHT MUN: DOUGLASS TWP T

	001196 FT		001196 FT
			7120/0000 LENGTH(AH 2260 BK 2909)
	001196 FT		001196 FT
			7110/0000 LENGTH(AH 2909 BK 2768)
	001196 FT		001196 FT
			7100/0000 LENGTH(AH 2768 BK 3875)
	001196 FT		001196 FT
			7090/0000 LENGTH(AH 3875 BK 3412)
	001196 FT		001196 FT
			7080/0000 LENGTH(AH 3412 BK 1993)
	001196 FT		001196 FT
			7070/0000 LENGTH(AH 1993 BK 0788)
	001196 FT		001196 FT
			7062/0000 LENGTH(AH 0788 BK 1196)
			* REF-AHD DOUGLASS DR
			(TWP)
			FOR SR 2038 AND 2059
			0050/1196 (CONN)
			015 "DIA CIRC CONCR
			0050/1009 LEN=0089 INSTALLED UNKN
			PINE FORGE RD
			0050/1000 (SR2038 SEG 0004/0000)
			0050/0205 BMSEN 06/2059/0050/0052
			2 0 06102 0 00 0090+95
			MANATAWNY CK
			0050/0052 BMSBG 06/2059/0050/0052
	000000 FT		000000 FT 2 0 06102 0 00 0090+46
			NC DOUGLASS DR
			* REF-BK DOUGLASS DR
			(TWP)
PINE FORGE RD			MFC BEGIN = D
(SR2063 SEG 0070/0000)	0050/0000		5 0050/0000 LENGTH(AH 1196 BK 3321)
	000000 FT		000000 FT
			7040/0000 LENGTH(AH 3321 BK 2212)
	000000 FT		000000 FT
			7030/0000 LENGTH(AH 2212 BK 3471)
	000000 FT		000000 FT
			7020/0000 LENGTH(AH 3471 BK 2446)
	000000 FT		000000 FT
			7010/0000 LENGTH(AH 2446 BK 2697)
	000000 FT		000000 FT
			7006/0000 LENGTH(AH 2697 BK 0000)

DIR: B TOTAL LEN: 1.205 MI. DIST: 05-1 SR: 2057
LEFT MUN: AMITY TOWNSHIP T RIGHT MUN: AMITY TOWNSHIP T

006361 FT

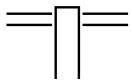

006361 FT OLD SWEDE RD
0020/2846 (SR0662 SEG 0030/1500)
048 "DIA CIRC METAL

DIR: B TOTAL LEN: 1.205 MI. DIST: 05-1 SR: 2057
LEFT MUN: AMITY TOWNSHIP T RIGHT MUN: AMITY TOWNSHIP T

```
                                        0020/2050 LEN=0045 INSTALLED UNKN
                                                  024 "DIA CIRC METAL
                                        0020/0513 LEN=0035 INSTALLED UNKN
                                                  024 "DIA CIR PLASTIC
                                        0020/0016 LEN=0035 INSTALLED UNKN
003515 FT                               003515 FT 2 0 06204 0 00 0035+26
                                              NC TOLL GATE RD
                                                  TOWNSHIP LINE RD
                                                  (T355)
                                                  AMITY TOWNSHIP
                                                  DOUGLASS TWP T
                                      S 0020/0000 LENGTH(AH 2846 BK 3515)
                                        0010/3489 BMSEN 06/2057/0010/3466
                                                  0 0 00000 0 00 0000+00
                                                  LEAF CREEK
                                        0010/3466 BMSBG 06/2057/0010/3466
                                                  018 "DIA CIRC METAL
                                        0010/3150 LEN=0050 INSTALLED UNKN
                                                  024 "DIA CIR PLASTIC
                                        0010/2980 LEN=0060 INSTALLED UNKN
                                                  018 "DIA CIRC METAL
                                        0010/2964 LEN=0050 INSTALLED UNKN
                                                  OAK LN
                                        0010/2944 (T443)
                                                  018 "DIA CIRC METAL
                                        0010/2349 LEN=0030 INSTALLED UNKN

                                                  024 "DIA CIR PLASTIC
                                        0010/1575 LEN=0035 INSTALLED UNKN
                                                  024 "DIA CIR PLASTIC
                                        0010/1252 LEN=0040 INSTALLED UNKN
                                                  024 "DIA CIRC METAL
                                        0010/0903 LEN=0035 INSTALLED UNKN
                                                  018 "DIA CIRC METAL
                                        0010/0871 LEN=0035 INSTALLED UNKN
                                                  018 "DIA CIRC METAL
                                        0010/0628 LEN=0030 INSTALLED UNKN
                                                  018 "DIA CIRC CONCR
                                        0010/0031 LEN=0030 INSTALLED UNKN
000000 FT                               000000 FT 2 0 06204 0 00 0000+00
                                              NC TOWNSHIP LINE RD
                                                  BENJAMIN FRANKLIN HW
                                                  (SR2022 SEG 0021/0000)
                                                  (SR2022 SEG 0020/0000)
                                                  MFC BEGIN = E
                                      S 0010/0000 LENGTH(AH 3515 BK 0000)
```

DIR: B TOTAL LEN: .000 MI. DIST: 05-1 SR: 2055
LEFT MUN: MT PENN B RIGHT MUN: MT PENN B

000000 FT

000000 FT
7010/0000 LENGTH(AH 2733 BK 0000)

DIR: B TOTAL LEN: 1.182 MI. DIST: 05-1 SR: 2054
LEFT MUN: MT PENN B RIGHT MUN: MT PENN B

006242 FT
INTER-AHD PERKIOMEN AV
(SR2021 SEG 0054/0000)
HOWARD BL

DIR: B TOTAL LEN: 1.182 MI. DIST: 05-1 SR: 2054
LEFT MUN: MT PENN B RIGHT MUN: MT PENN B

			0030/0771 (SR2021 SEG 0054/0000) TWENTYTHIRD ST (BORO)
			0030/0593
			005471 FT 1 0 00146 7 00 0054+42 TWENTYSECOND ST (BORO)
	005471 FT		MFC BEGIN = B
LTH AH 000750 BK 002981	7031/0000		0030/0000 LENGTH(AH 0771 BK 2981)
(SR2073 SEG 0011/0000)	0020/2981		0020/2981
			TWENTYFIRST ST
			0020/2408 (BORO)
			TWENTIETH ST
			0020/2048 (BORO)
			MT PENN
			0020/1364 READING CITY C
			NINTEENTH ST (CITY)
			0020/1115
			EIGHTEENTH ST
			0020/0566 (CITY)
SEVENTEEN AND HALF ST (CITY)	0020/0286		
	002490 FT		002490 FT 1 0 00146 7 00 0024+73 SEVENTEENTH ST (CITY)
			0020/0000 LENGTH(AH 2981 BK 2490)
HOSKINS PL (CITY)	0010/2226		
			SIXTEENTH ST (CITY)
			0010/1922
			FIFTEENTH ST (CITY)
CLYMER ST (CITY)	0010/1330		0010/1330
			FOURTEENTH ST
			0010/0886 (CITY)
			SPRUCE ST
			0010/0467 (CITY)
			NC PERKIOMEN AV
			CHESTNUT ST (SR2004 SEG 0020/1829)
			INTER-BK PERKIOMEN AV
1 0 00146 7 00 0000+00	000000 FT		000000 FT (SR2021 SEG 0080/0000)
MINERAL SPRING RD (SR2021 SEG 0080/0000)	0010/0000		MFC BEGIN = B
			0010/0000 LENGTH(AH 2490 BK 0000)

DIR: B TOTAL LEN: 4.117 MI. DIST: 05-1 SR: 2053
LEFT MUN: EARL T RIGHT MUN: EARL T

	021737 FT		021737 FT INTER-AHD SCHOOL HOUSE RD (T616) PHILADELPHIA AV
CHAPEL RD (T671)	0080/2314		0080/2445 (SR0073 SEG 0320/0695)
			018 "DIA CIRC METAL
			0080/2285 LEN=0030 INSTALLED UNKN
SHENKEL RD (T618)	0080/1685		
			015 "DIA CIRC CONCR
			0080/0740 LEN=0040 INSTALLED UNKN
	019292 FT		019292 FT 2 0 06034 0 01 0184+35 MOUNTAIN RD (T588)
			S 0080/0000 LENGTH(AH 2445 BK 2977)
			018 "DIA CIRC CONCR
			0074/2615 LEN=0040 INSTALLED UNKN
			018 "DIA CIR UNKNOWN
			0074/1100 LEN=0040 INSTALLED UNKN
			018 "DIA CIRC CONCR
			0074/0565 LEN=0030 INSTALLED UNKN
			024 "DIA CIRC CONCR
			0074/0037 LEN=0050 INSTALLED UNKN
	016315 FT		016315 FT 2 0 06034 0 01 0154+04 SUNSET HILL RD (T603)
			S 0074/0000 LENGTH(AH 2977 BK 1574)
			018 "DIA CIRC CONCR
			0070/1048 LEN=0035 INSTALLED UNKN
			018 "DIA CIRC CONCR
			0070/0035 LEN=0040 INSTALLED UNKN

DIR: B TOTAL LEN: 4.117 MI. DIST: 05-1 SR: 2053
LEFT MUN: EARL T RIGHT MUN: EARL T

2 0 06034 0 01 0138+17	014741 FT		014741 FT	
FURNACE RUN RD				
(T600)	0070/0000	==	0070/0000	LENGTH(AH 1574 BK 2291)
				(APRA) MOBILIFE
				LONG LANE RD
		POI	0060/1467	(T626)
				018 "DIA CIRC METAL
			0060/0184	LEN=0035 INSTALLED UNKN
	012450 FT		012450 FT	2 0 06034 0 01 0114+97
				POWER LINE RD
				(T579)
		==	0060/0000	LENGTH(AH 2291 BK 2282)
				018 "DIA CIRC CONCR
			0050/2230	LEN=0040 INSTALLED UNKN
WOODCHOPPERTOWN RD				
(T501)	0050/2097	==		
				024 "DIA CIRC CONCR
			0050/1230	LEN=0030 INSTALLED UNKN
	010168 FT		010168 FT	2 0 06034 0 00 0090+60
				LAUREL RD
				(T630)
		==	0050/0000	LENGTH(AH 2282 BK 3333)
				018 "DIA CIRC METAL
			0040/2844	LEN=0035 INSTALLED UNKN
				018 "DIA CIR UNKNOWN
			0040/2520	LEN=0040 INSTALLED UNKN
				018 "DIA CIRC METAL
			0040/2060	LEN=0035 INSTALLED UNKN
				012 "DIA CIRC METAL
			0040/1310	LEN=0030 INSTALLED UNKN
				018 "DIA CIRC METAL
			0040/0933	LEN=0040 INSTALLED UNKN
ASPEN LN				
(TWP)	0040/0795	==		
				ROBIN RD
		==	0040/0048	(TWP)
	006835 FT		006835 FT	2 0 06034 0 00 0057+77
			0040/0000	LENGTH(AH 3333 BK 3645)
				018 "DIA CIRC METAL
			0030/3517	LEN=0035 INSTALLED UNKN

DIR: B TOTAL LEN: 4.117 MI. DIST: 05-1 SR: 2053
LEFT MUN: EARL T RIGHT MUN: EARL T

			018 "DIA CIRC METAL
		0030/3345	LEN=0035 INSTALLED UNKN
LOST WOODS RD			
(TWP)	0030/3313		
			018 "DIA CIR PLASTIC
		0030/2611	LEN=0045 INSTALLED UNKN
			018 "DIA CIRC METAL
		0030/2288	LEN=0035 INSTALLED UNKN
			012 "DIA CIRC METAL
		0030/1960	LEN=0030 INSTALLED UNKN
			018 "DIA CIRC METAL
		0030/1200	LEN=0035 INSTALLED UNKN
			018 "DIA CIRC METAL
		0030/0826	LEN=0035 INSTALLED UNKN
		003190 FT	
2 0 06034 0 00 0020+84	003190 FT		NC LONGVIEW RD
MANATAWNY RD			MFC BEGIN = E
(SR2051 SEG 0010/0000)	0030/0000	S 0030/0000	LENGTH(AH 3645 BK 2087)
			TROUT RUN
			STRUCTURE LENGTH 12 FT
		0020/1820	BMSID 06/2053/0020/1820
			084 "DIA CIRC METAL
		0020/1786	LEN=0030 INSTALLED UNKN
			018 "DIA CIRC METAL
		0020/0826	LEN=0035 INSTALLED UNKN
			018 "DIA CIRC METAL
		0020/0003	LEN=0035 INSTALLED UNKN
	001103 FT	001103 FT	2 0 06034 0 00 0000+00
			EARL RD
			(T870)
		S 0020/0000	LENGTH(AH 2087 BK 1103)
			018 "DIA CIRC METAL
		0010/1081	LEN=0035 INSTALLED UNKN
			018 "DIA CIRC METAL
		0010/0572	LEN=0030 INSTALLED UNKN
			018 "DIA CIRC METAL
		0010/0246	LEN=0030 INSTALLED UNKN
			EARL
		0010/0150	AMITY TOWNSHIP T
	000000 FT	000000 FT	2 0 06053 1 00 0000+00
			NC MANATAWNY RD
			BOYERTOWN PK
			(SR0562 SEG 0170/1850)
			MFC BEGIN = D
		S 0010/0000	LENGTH(AH 1103 BK 0000)

DIR: B TOTAL LEN: 4.088 MI. DIST: 05-1 SR: 2051
LEFT MUN: EARL T RIGHT MUN: EARL T

021586 FT 021586 FT

DIR: B TOTAL LEN: 4.088 MI. DIST: 05-1 SR: 2051
LEFT MUN: EARL T RIGHT MUN: EARL T

		INTER-AHD	CLUB RD (T620)
PHILADELPHIA AV (SR0073 SEG 0290/0811)	0070/3936	0070/3936	PHILADELPHIA AV (SR0073 SEG 0290/0811)
		0070/3549	018 "DIA CIRC METAL LEN=0035 INSTALLED UNKN
		0070/3473	SHOEMAKER RD (T669)
HAFER RD (T587)	0070/3427		
		0070/3173	048"H 00"W MULT METAL LEN=0035 INSTALLED UNKN
		0070/2357	018 "DIA CIRC METAL LEN=0035 INSTALLED UNKN
		0070/2246	TOLLHOUSE RD (T628)
		0070/2200	024 "DIA CIRC METAL LEN=0035 INSTALLED UNKN
		0070/1487	018 "DIA CIRC METAL LEN=0035 INSTALLED UNKN
		0070/0993	018 "DIA CIRC METAL LEN=0035 INSTALLED UNKN
		0070/0928	018 "DIA CIRC METAL LEN=0035 INSTALLED UNKN
		0070/0489	018 "DIA CIRC METAL LEN=0035 INSTALLED UNKN
	017650 FT	017650 FT	2 0 06156 0 00 0175+72
		5 0070/0000	018 "DIA CIRC METAL LEN=0035 INSTALLED UNKN EARL OLEY T LENGTH(AH 3936 BK 3409)
		0060/2860	018 "DIA CIRC METAL LEN=0035 INSTALLED UNKN
		0060/2651	018 "DIA CIRC METAL LEN=0018 INSTALLED UNKN
		0060/2023	018 "DIA CIRC METAL LEN=0045 INSTALLED UNKN
		0060/1960	018 "DIA CIRC METAL LEN=0040 INSTALLED UNKN
		0060/1731	015 "DIA CIRC METAL LEN=0035 INSTALLED UNKN
		0060/1538	018 "DIA CIRC METAL LEN=0035 INSTALLED UNKN
		0060/0741	018 "DIA CIRC METAL LEN=0035 INSTALLED UNKN

DIR: B TOTAL LEN: 4.088 MI. DIST: 05-1 SR: 2051
LEFT MUN: OLEY T RIGHT MUN: OLEY T

			018 "DIA CIRC METAL
		0060/0233	LEN=0035 INSTALLED UNKN
2 0 06156 0 00 0144+00 014241 FT		014241 FT	
SPANGSVILLE RD			
(T577) 0060/0000		5 0060/0000	LENGTH(AH 3409 BK 2729)
			OLEY
	0050/1813		EARL T
			018 "DIA CIRC METAL
	0050/1649		LEN=0050 INSTALLED UNKN
			WOODCHOPPERTOWN RD
	0050/1571		(T579)
			018 "DIA CIRC METAL
	0050/1301		LEN=0035 INSTALLED UNKN
			EARL
	0050/0940		OLEY T
	0050/0240		BMSEN 06/2051/0050/0217
			0 0 00000 0 00 0000+00
			FURNACE RUN
	0050/0217		BMSBG 06/2051/0050/0217
2 0 06156 0 00 0116+05 011512 FT		011512 FT	
KULP RD			
(T615) 0050/0000		5 0050/0000	LENGTH(AH 2729 BK 2944)
			018 "DIA CIRC METAL
	0040/2575		LEN=0035 INSTALLED UNKN
			018 "DIA CIRC METAL
	0040/1633		LEN=0035 INSTALLED UNKN
			018 "DIA CIRC METAL
	0040/1587		LEN=0035 INSTALLED UNKN
			018 "DIA CIRC METAL
	0040/1271		LEN=0035 INSTALLED UNKN
			018 "DIA CIRC METAL
	0040/0737		LEN=0035 INSTALLED UNKN
			018 "DIA CIRC METAL
	0040/0189		LEN=0035 INSTALLED UNKN
2 0 06156 0 00 0086+48 008568 FT		008568 FT	
FISHER MILL RD			
(T575) 0040/0000		5 0040/0000	LENGTH(AH 2944 BK 1834)
			018 "DIA CIRC METAL
	0030/0940		LEN=0050 INSTALLED UNKN
			018 "DIA CIRC METAL
	0030/0667		LEN=0040 INSTALLED UNKN
006734 FT		006734 FT	2 0 06156 0 00 0068+14
			OLEY

DIR: B TOTAL LEN: 4.088 MI. DIST: 05-1 SR: 2051
LEFT MUN: OLEY T RIGHT MUN: OLEY T

			EARL T
		S 0030/0000	LENGTH(AH 1834 BK 3362)
			024 "DIA CIRC METAL
		0020/3008	LEN=0038 INSTALLED UNKN
			024 "DIA CIRC METAL
		0020/2594	LEN=0035 INSTALLED UNKN
			018 "DIA CIRC METAL
		0020/2318	LEN=0040 INSTALLED UNKN
			018 "DIA CIRC METAL
		0020/2137	LEN=0045 INSTALLED UNKN
			024 "DIA CIRC METAL
		0020/1706	LEN=0045 INSTALLED UNKN
			024 "DIA CIRC METAL
		0020/1198	LEN=0045 INSTALLED UNKN
			024 "DIA CIRC METAL
		0020/0989	LEN=0040 INSTALLED UNKN
			DIENER DR
		0020/0443	(TWP)
			018 "DIA CIRC METAL
		0020/0177	LEN=0045 INSTALLED UNKN
			018 "DIA CIRC METAL
		0020/0036	LEN=0045 INSTALLED UNKN
	003372 FT	003372 FT	2 0 06156 0 00 0033+95
			PARK RD
			(T590)
		S 0020/0000	LENGTH(AH 3362 BK 3372)
			018 "DIA CIRC METAL
		0010/3025	LEN=0040 INSTALLED UNKN
			018 "DIA CIRC METAL
		0010/2673	LEN=0040 INSTALLED UNKN
			018 "DIA CIRC METAL
		0010/1951	LEN=0046 INSTALLED UNKN
			PARK RD
		0010/1914	(T590)
			018 "DIA CIRC METAL
		0010/1732	LEN=0046 INSTALLED UNKN
			018 "DIA CIRC METAL
		0010/1513	LEN=0045 INSTALLED UNKN
			018 "DIA CIRC METAL
		0010/1267	LEN=0045 INSTALLED UNKN
	000000 FT	000000 FT	2 0 06156 0 00 0000+00
			LONGVIEW RD
			(SR2053 SEG 0030/0000)
			NC MANATAWNY RD
MANATAWNY RD			MFC BEGIN = D
(SR2053 SEG 0030/0000)	0010/0000	S 0010/0000	LENGTH(AH 3372 BK 0000)

DIR: B TOTAL LEN: .128 MI. DIST: 05-1 SR: 2050
LEFT MUN: MT PENN B RIGHT MUN: MT PENN B

000678 FT

000000 FT

MINERAL SPRINGS RD
(SR2021 SEG 0060/0000)
(SR2021 SEG 0061/0000) 0010/0000

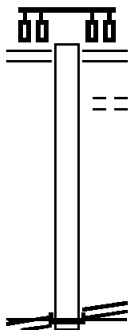

000678 FT TWENTYTHIRD ST
(SR2023 SEG 0010/0312)
0010/0678
UNKNOWN ALLEY
0010/0495 (BORO)
000000 FT 2 0 06223 0 00 0000+00
HOWARD BL
(SR2021 SEG 0061/0000)
(SR2021 SEG 0060/0000)
NC DENGLER ST
INTER-BK TWENTYSECOND ST
(SR2073 SEG 0011/0434)
MFC BEGIN = D
5 0010/0000 LENGTH(AH 0678 BK 0000)

DIR: B TOTAL LEN: 9.227 MI. DIST: 05-1 SR: 2049
LEFT MUN: COLEBROOKDALE T RIGHT MUN: COLEBROOKDALE T

	048717 FT	048717 FT	READING AV
		0190/2382	(SR0562 SEG 0260/2563)
			036 "DIA CIRC CONCR
		0190/2295	LEN=0050 INSTALLED UNKN
			024 "DIA CIRC METAL
		0190/1386	LEN=0035 INSTALLED UNKN
			POPODICKON DR
		0190/1379	(T691)
			012 "DIA CAST IRON
		0190/1369	LEN=0035 INSTALLED UNKN
			024 "DIA CIRC METAL
		0190/1163	LEN=0035 INSTALLED UNKN
			015 "DIA CIRC CONCR
		0190/0979	LEN=0035 INSTALLED UNKN
			018 "DIA CIRC METAL
		0190/0909	LEN=0035 INSTALLED UNKN
			015 "DIA CIRC METAL
		0190/0800	LEN=0035 INSTALLED UNKN
			018 "DIA CIRC METAL
		0190/0094	LEN=0075 INSTALLED UNKN
2 0 06106 0 00 0023+55	046335 FT	046335 FT	
IRONSTONE DR			NC WATER ST
(T671)	0190/0000	0190/0000	LENGTH(AH 2382 BK 1678)
			036 "DIA CIRC METAL
		0180/1413	LEN=0045 INSTALLED UNKN
			018 "DIA CIRC METAL
		0180/1265	LEN=0150 INSTALLED UNKN
			PHEASANT RUN RD
		0180/1149	(TWP)

DIR: B TOTAL LEN: 9.227 MI. DIST: 05-1 SR: 2049
LEFT MUN: COLEBROOKDALE T RIGHT MUN: COLEBROOKDALE T

```
2 0 06106 0 00 0040+07 044657 FT                044657 FT
FUNK RD
(SR2045 SEG 0010/0000)  0180/0000              S 0180/0000 LENGTH(AH 1678 BK 3436)
                                                  0170/3225 BMSEN 06/2049/0170/3208
                                                            0 0 00000 0 00 0000+00
                                                            TR.IRONSTONE
                                                  0170/3208 BMSBG 06/2049/0170/3208
IRONSTONE DR
(T671)                  0170/2844                       NC IRONSTONE DR
                                                            018 "DIA CIRC METAL
                                                  0170/2842 LEN=0035 INSTALLED UNKN
                                                            048"H 36"W CON BOX CUL
                                                  0170/2708 LEN=0035 INSTALLED UNKN
                                                            TRIB TO IRONSTONE CREEK
                                                            STRUCTURE LENGTH 14 FT
                                                  0170/2487 BMSID 06/2049/0170/2487
                                                            018 "DIA CIRC METAL
                                                  0170/2294 LEN=0035 INSTALLED UNKN
                                                            018 "DIA CIRC METAL
                                                  0170/2103 LEN=0040 INSTALLED UNKN
                                                            018 "DIA CIR PLASTIC
                                                  0170/1900 LEN=0035 INSTALLED 1998
                                                            018 "DIA CIRC METAL
                                                  0170/1426 LEN=0035 INSTALLED UNKN
                                                            FRECON RD
                                                  0170/0905 (T669)
                                                            018 "DIA CIRC METAL
                                                  0170/0863 LEN=0035 INSTALLED UNKN
                                                            018 "DIA CIRC METAL
                                                  0170/0584 LEN=0035 INSTALLED UNKN
                                                            018 "DIA CIRC METAL
                                                  0170/0241 LEN=0035 INSTALLED 2004
                        041221 FT                 041221 FT 2 0 06053 0 02 0209+92
                                                            FRECON RD
JOHNSON RD                                                  (T669)
(T368)                  0170/0000              S 0170/0000 LENGTH(AH 3436 BK 2661)
                                                            048 "DIA CIRC METAL
                                                  0160/2661 LEN=0035 INSTALLED 1998

                                                            POPLAR RD
                                                  0160/2056 (T368)

                                                            018 "DIA CIRC METAL
                                                  0160/1088 LEN=0035 INSTALLED UNKN
                                                            018 "DIA CIRC METAL
                                                  0160/0744 LEN=0040 INSTALLED UNKN
JOHNSON RD
(T690)                  0160/0226
```

DIR: B TOTAL LEN: 9.227 MI. DIST: 05-1 SR: 2049
LEFT MUN: COLEBROOKDALE T RIGHT MUN: COLEBROOKDALE T

			021"H 15"W METAL ARCH
		0160/0208	LEN=0040 INSTALLED 2004
2 0 06053 0 02 0183+25 038560 FT		038560 FT	
MOUNTAIN RD			
(T644) 0160/0000		S 0160/0000	LENGTH(AH 2661 BK 2373)
			018 "DIA CIRC METAL
		0150/2341	LEN=0050 INSTALLED 2002
			018 "DIA CIRC METAL
		0150/2029	LEN=0040 INSTALLED UNKN
			018 "DIA CIRC METAL
		0150/1544	LEN=0030 INSTALLED UNKN
			018 "DIA CIRC METAL
		0150/1366	LEN=0040 INSTALLED UNKN
			SANDY HILL RD
		0150/1089	(TWP)
			024 "DIA CIRC METAL
		0150/0807	LEN=0035 INSTALLED UNKN
			024 "DIA CIRC METAL
		0150/0700	LEN=0040 INSTALLED 1998
GRANDVIEW RD			
(T624) 0150/0456			
			015 "DIA CIR PLASTIC
		0150/0390	LEN=0035 INSTALLED UNKN
			018 "DIA CIRC METAL
		0150/0070	LEN=0035 INSTALLED UNKN
036187 FT		036187 FT	2 0 06053 0 02 0159+72
			COLEBROOKDALE
			EARL T
		S 0150/0000	LENGTH(AH 2373 BK 1753)
			018 "DIA CIRC METAL
		0140/1651	LEN=0040 INSTALLED UNKN
			018 "DIA CIRC METAL
		0140/1048	LEN=0040 INSTALLED UNKN
			018 "DIA CIRC METAL
		0140/0823	LEN=0040 INSTALLED UNKN
			018 "DIA CIRC METAL
		0140/0473	LEN=0040 INSTALLED UNKN
2 0 06053 0 02 0145+12 034434 FT		034434 FT	
LAUREL RD			
(T630) 0140/0000		S 0140/0000	LENGTH(AH 1753 BK 3663)
			018 "DIA CIRC METAL
		0130/3655	LEN=0080 INSTALLED UNKN
			018 "DIA CIRC METAL
		0130/3354	LEN=0040 INSTALLED UNKN
			018 "DIA CIRC METAL
		0130/3142	LEN=0040 INSTALLED UNKN

DIR: B TOTAL LEN: 9.227 MI. DIST: 05-1 SR: 2049
LEFT MUN: EARL T RIGHT MUN: EARL T

				024 "DIA CIRC METAL
			0130/1492	LEN=0040 INSTALLED UNKN
				FANCY HILL RD
		==	0130/0357	(T624)
				024 "DIA CIRC METAL
			0130/0326	LEN=0035 INSTALLED UNKN
	030771 FT		030771 FT	2 0 06053 0 00 0104+05
			S 0130/0000	LENGTH(AH 3663 BK 2365)
				018 "DIA CIRC METAL
			0120/2360	LEN=0035 INSTALLED UNKN
				036 "DIA CIRC METAL
			0120/2008	LEN=0050 INSTALLED UNKN
				018 "DIA CIRC METAL
			0120/1635	LEN=0050 INSTALLED UNKN
				018 "DIA CIRC METAL
			0120/0246	LEN=0040 INSTALLED 1994
2 0 06053 0 00 0084+03	028406 FT		028406 FT	
HEMLOCK RD				
(T648)	0120/0000	==	S 0120/0000	LENGTH(AH 2365 BK 2612)
				018 "DIA CIRC METAL
			0110/2217	LEN=0040 INSTALLED UNKN
2 0 06053 0 00 0058+25	025794 FT		025794 FT	
OLD POWDER MILL RD				
(T870)	0110/0000	==	S 0110/0000	LENGTH(AH 2612 BK 2829)
				018 "DIA CIRC METAL
			0100/2802	LEN=0035 INSTALLED UNKN
				018 "DIA CIRC METAL
			0100/2670	LEN=0040 INSTALLED UNKN
OLD POWDER MILL RD				
(T870)	0100/2203	==		
				018 "DIA CIRC METAL
			0100/2070	LEN=0040 INSTALLED UNKN
				018 "DIA CIRC METAL
			0100/1931	LEN=0035 INSTALLED UNKN
				018 "DIA CIRC METAL
			0100/1601	LEN=0035 INSTALLED UNKN

DIR: B TOTAL LEN: 9.227 MI. DIST: 05-1 SR: 2049
LEFT MUN: EARL T RIGHT MUN: EARL T

			018 "DIA CIRC METAL
		0100/0682	LEN=0035 INSTALLED UNKN
			018 "DIA CIRC METAL
		0100/0564	LEN=0035 INSTALLED UNKN
	022965 FT	022965 FT	2 0 06053 0 00 0029+58
		S 0100/0000	LENGTH(AH 2829 BK 2980)
			018 "DIA CIRC METAL
EARL RD (T871)	0090/1309	0090/1311	LEN=0045 INSTALLED UNKN
			021"H 15"W METAL ARCH
		0090/0395	LEN=0060 INSTALLED 2002
			EARL
		0090/0150	AMITY TOWNSHIP T
	019985 FT	019985 FT	2 0 06053 0 00 0000+00
			BOYERTOWN PK
			(SR0562 SEG 0180/0000)
		NC	POWDER MILL HOLLOW RD
		INTER-BK	BOYERTOWN PK
			(SR0562 SEG 0180/0000)
		S 0090/0000	LTH AH 002980 BK 000100
	019985 FT	019985 FT	
		7084/0000	LTH AH 000100 BK 001429
BOYERTOWN PK (SR0562 SEG 0170/2385)	0080/1429	INTER-AHD	BOYERTOWN PK
		0080/1429	(SR0562 SEG 0170/2385)
			015"H 12"W CON BOX CUL
		0080/0589	LEN=0035 INSTALLED UNKN
			015 "DIA CIRC CONCR
		0080/0313	LEN=0040 INSTALLED UNKN
			WINDING CREEK DR
		0080/0259	(TWP)
			018 "DIA CIRC CONCR
		0080/0045	LEN=0035 INSTALLED UNKN
2 0 06109 0 00 0050+65	018556 FT	018556 FT	
SPOTTS MILL RD (T622)	0080/0000	S 0080/0000	LENGTH(AH 1429 BK 2584)
		0070/2358	BMSEN 06/2049/0070/2202
			0 0 00000 0 00 0000+00
			MANATAWNY CK
		0070/2202	BMSBG 06/2049/0070/2202
			024 "DIA CIRC CONCR
		0070/1832	LEN=0045 INSTALLED UNKN
			015 "DIA CIRC CONCR
		0070/1607	LEN=0035 INSTALLED UNKN

DIR: B TOTAL LEN: 9.227 MI. DIST: 05-1 SR: 2049
LEFT MUN: AMITY TOWNSHIP T RIGHT MUN: AMITY TOWNSHIP T

		0070/1311	015 "DIA CIRC CONCR LEN=0035 INSTALLED UNKN
	015972 FT	015972 FT 0070/0000	2 0 06109 0 00 0025+09 LENGTH(AH 2584 BK 2498)
		0060/2182	036 "DIA CIRC METAL LEN=0035 INSTALLED UNKN
		0060/0521	018 "DIA CIRC METAL LEN=0035 INSTALLED UNKN
2 0 06109 0 00 0000+00 OLD SWEDE RD (SR0662 SEG 0080/0000)	013474 FT 0060/0000 013474 FT	013474 FT INTER-BK 0060/0000 013474 FT 7054/0000 INTER-AHD	OLD SWEDE RD (SR0662 SEG 0080/0000) OLD AIRPORT RD (T635) LTH AH 002498 BK 000100 LTH AH 000100 BK 003008 OLD AIRPORT RD (T635)
		0050/3008	WEAVERTOWN RD (T710)
		0050/1118	018 "DIA CIRC CONCR LEN=0035 INSTALLED UNKN
		0050/0748	ROSECLIFF DR (TWP)
		0050/0167	030 "DIA CIRC METAL LEN=0035 INSTALLED UNKN
	010466 FT	010466 FT 0050/0000	2 0 06187 0 00 0104+33 LENGTH(AH 3008 BK 2521)
		0040/1310	ROSECLIFF DR (TWP)
		0040/1250	018 "DIA CIRC METAL LEN=0040 INSTALLED UNKN

DIR: B TOTAL LEN: 9.227 MI. DIST: 05-1 SR: 2049
LEFT MUN: AMITY TOWNSHIP T RIGHT MUN: AMITY TOWNSHIP T

2 0 06187 0 00 0079+30	007945 FT		007945 FT
HILL RD (T443)	0040/0000	==	S 0040/0000 LENGTH(AH 2521 BK 2464)
			024 "DIA CIRC CONCR
		----	0030/1197 LEN=0040 INSTALLED UNKN
	005481 FT		005481 FT 2 0 06187 0 00 0054+67
			MORLATTON RD (T443)
		== ==	S 0030/0000 LENGTH(AH 2464 BK 2422)
			024 "DIA CIRC CONCR
		----	0020/1888 LEN=0045 INSTALLED UNKN
			RUSSELL AV
		==	0020/1337 (T657)
HILL DR (T666)	0020/0386	==	
	003059 FT		003059 FT 2 0 06187 0 00 0030+37
			MAGNOLIA DR (T656)
		==	S 0020/0000 LENGTH(AH 2422 BK 3059)
			018 "DIA CIRC CONCR
		----	0010/2942 LEN=0035 INSTALLED UNKN
LOYALSOCK DR (TWP)	0010/2430	==	
			POPLAR DR
		==	0010/2022 (T655)
			HOLLY DR
		==	0010/1230 (T651)
			WELSH DR
		== ==	0010/0609 (T649)
TO SR 0422/0621 SH (CONN)	0010/0331	==	
			BENJAMIN FRANKLIN HW
			(SR0422 SEG 0621/0794)
			0010/0209
	000000 FT		000000 FT 2 0 06187 0 00 0000+00
			NC OLD AIRPORT RD
			BENJAMIN FRANKLIN HW
			(SR0422 SEG 0620/0898)
			MFC BEGIN = D
			S 0010/0000 LENGTH(AH 3059 BK 0000)

DIR: B TOTAL LEN: .961 MI. DIST: 05-1 SR: 2048
LEFT MUN: WASHINGTON T RIGHT MUN: WASHINGTON T

	005072 FT		005072 FT
			REF-AHD SR 1035 SH
			0020/2318 (TWP)
			018 "DIA CIRC METAL
			0020/1846 LEN=0033 INSTALLED UNKN
APPLE ST (TWP)	0020/1103		
			024 "DIA CIRC METAL
			0020/1072 LEN=0032 INSTALLED UNKN
			012"H 48"W CONCR ARCH
			0020/0360 LEN=0030 INSTALLED UNKN
	002754 FT		002754 FT 1 1 00975 0 00 0024+97
			018 "DIA CIRC METAL
			LEN=0050 INSTALLED UNKN
			COUNTY LINE RD
PINE ST (T668)	0020/0000		(T668)
			0020/0000 LENGTH(AH 2318 BK 2754)
			042"H 29"W METAL ARCH
			0010/2518 LEN=0010 INSTALLED 2007
			SHULTZ LN
			0010/1429 (PRDR)
VICTORIA DR (TWP)	0010/1150		
			036 "DIA CIRC METAL
			0010/1055 LEN=0031 INSTALLED UNKN
			SCHOOL EXIT RD
			0010/0559 (GOVT)
			018 "DIA CIRC CONCR
			0010/0533 LEN=0030 INSTALLED 2001
			SCHOOL ENTR RD
			0010/0299 (GOVT)
	000000 FT		000000 FT 1 1 00975 0 00 0050+69
			NC NIANTIC RD
			NEW 100
			(SR0100 SEG 0090/1948)
			MFC BEGIN = E
			0010/0000 LENGTH(AH 2754 BK 0000)

DIR: B TOTAL LEN: .960 MI. DIST: 05-1 SR: 2047
LEFT MUN: AMITY TOWNSHIP T RIGHT MUN: AMITY TOWNSHIP T

005071 FT

005071 FT BEN FRANKLIN HW
0020/1746 (SR0422 SEG 0600/0000)

DIR: B TOTAL LEN: .960 MI. DIST: 05-1 SR: 2047
LEFT MUN: AMITY TOWNSHIP T RIGHT MUN: AMITY TOWNSHIP T

			048 "DIA CIRC METAL
		0020/1337	LEN=0040 INSTALLED UNKN
			HILLVIEW RD
		0020/0183	(T414)
			018 "DIA CIRC METAL
		0020/0166	LEN=0037 INSTALLED UNKN
			NC MONOCACY RD
		INTER-BK	MONOCACY CREEK RD
1 0 00663 0 00 0037+02 003325 FT		003325 FT	(SR2025 SEG 0280/1611)
MONOCACY CREEK RD			MFC BEGIN = E
(SR2025 SEG 0280/1611)	0020/0000	0020/0000	LTH AH 001746 BK 000100
	003325 FT	003325 FT	
		7014/0000	LTH AH 000100 BK 003325
		INTER-AHD	MONOCACY CREEK RD
			(SR2025 SEG 0300/0000)
			MONOCACY CREEK RD
		0010/3325	(SR2025 SEG 0300/0000)
		0010/3209	
			MILL RACE
			STRUCTURE LENGTH 12 FT
		0010/3197	BMSID 06/2047/0010/3197
		0010/3057	BMSEN 06/2047/0010/2997
			0 0 00000 0 00 0000+00
			MONOCACY CK.
		0010/2997	BMSBG 06/2047/0010/2997
		0010/2991	BMSEN 06/2047/0010/2973
			0 0 00000 0 00 0000+00
			MONOCACY CK.
		0010/2973	BMSBG 06/2047/0010/2973
PENNSYLVANIA AV			
(T626)	0010/2456		
		0010/2168	(AAR 589965N)#TRKS 02
			015"H 21"W ELLIP METAL
		0010/1828	LEN=0040 INSTALLED UNKN
		0010/1270	BMSEN 06/2047/0010/0913
			AMITY TOWNSHIP
		0010/1192	UNION T
			0 0 00000 0 00 0000+00
			SCHUYLKILL R
		0010/0913	BMSBG 06/2047/0010/0913
SCHOOL ST			
(T423)	0010/0442		
	000000 FT	000000 FT	1 0 00663 0 00 0000+00
			MAIN ST
			(SR0724 SEG 0312/2453)
			NC MAIN ST
MAIN ST			MFC BEGIN = D
(SR0724 SEG 0312/2453)	0010/0000	0010/0000	LENGTH(AH 3325 BK 0000)

DIR: B TOTAL LEN: 1.109 MI. DIST: 05-1 SR: 2046
LEFT MUN: WASHINGTON T RIGHT MUN: WASHINGTON T

	005854 FT		005854 FT
			REF-AHD HOFFMANSVILLE RD
			0020/2486 (TWP)
			018 "DIA CIRC METAL
			0020/2482 LEN=0040 INSTALLED UNKN
COUNTY LINE RD (TWP)	0020/1415		
			COUNTY LINE RD
			0020/1405 (T668)
			018 "DIA CIR PLASTIC
			0020/1394 LEN=0040 INSTALLED UNKN
AUDREY DR (T960)	0020/0847		
			018 "DIA CIRC METAL
			0020/0071 LEN=0040 INSTALLED UNKN
	003368 FT		003368 FT 2 0 06033 0 00 0024+88
			0020/0000 LENGTH(AH 2486 BK 3368)
			018 "DIA CIRC METAL
			0010/2755 LEN=0040 INSTALLED UNKN
			PASSMORE RD
			0010/1790 (T844)
	000000 FT		000000 FT 2 0 06033 0 00 0058+61
			NC HOFFMANSVILLE RD
			NEW 100
			(SR0100 SEG 0070/0000)
			MFC BEGIN = C
			0010/0000 LENGTH(AH 3368 BK 0000)

DIR: B TOTAL LEN: .087 MI. DIST: 05-1 SR: 2045
LEFT MUN: COLEBROOKDALE T RIGHT MUN: COLEBROOKDALE T

000460 FT

000000 FT

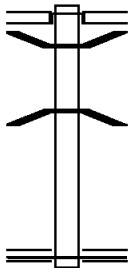

```
000460 FT
INTER-AHD  FUNK RD
           (T656)
           PHILADELPHIA AV
0010/0460  (SR0073 SEG 0400/0000)
0010/0373  BMSEN 06/2045/0010/0350
           2 0 06053 0 02 0248+07
           TR.IRONSTONE
0010/0350  BMSBG 06/2045/0010/0350
000000 FT  2 0 06053 0 02 0244+53
      NC FUNK RD
           IRONSTONE DR
           (SR2049 SEG 0180/0000)
           MFC BEGIN = D
S 0010/0000 LENGTH(AH 0460 BK 0000)
```

DIR: B TOTAL LEN: .229 MI. DIST: 05-1 SR: 2044
LEFT MUN: WASHINGTON T RIGHT MUN: WASHINGTON T

001211 FT

PHEASANT RD
(TWP)

0010/0639

000000 FT

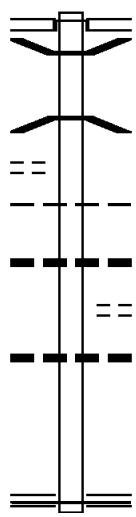

001211 FT
INTER-AHD EHST RD
(TWP)
SR 0100 SH
0010/1211 (SR0100 SEG 0050/0000)
0010/0802 BMSEN 06/2044/0010/0741
0 0 00000 0 00 0000+00
W.BR.SWAMP
0010/0741 BMSBG 06/2044/0010/0741

WASHINGTON
0010/0600 BECHTELSVILLE BOROUG B
036 "DIA CIRC METAL
0010/0279 LEN=0035 INSTALLED UNKN
UNKNOWN RD
0010/0178 (PRDR)
018 "DIA CIRC CONCR
0010/0136 LEN=0050 INSTALLED UNKN
000000 FT 2 0 06195 0 00 0000+00
NC MILL ST
MAIN ST
(SR2069 SEG 0070/1512)
MFC BEGIN = E
0010/0000 LENGTH(AH 1211 BK 0000)

DIR: B TOTAL LEN: .021 MI. DIST: 05-1 SR: 2043
LEFT MUN: EXETER T RIGHT MUN: EXETER T

000112 FT

000000 FT

DANIEL BOONE RD
(SR2041 SEG 0050/0000) 0010/0000

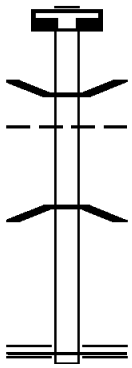

000112 FT
7012/0000 LENGTH(AH 3793 BK 0112)
BMSEN 06/2043/0010/0083
REF-AHD OLD TULPEHOCKEN RD
0010/0112 (TWP)
EXETER
0010/0086 AMITY TOWNSHIP T
0 0 00000 0 00 0000+00
MONOCACY CK.
0010/0083 BMSBG 06/2043/0010/0083
000000 FT 2 0 06107 0 01 0119+80
NC OLD TULPEHOCKEN RD
WEAVERTOWN RD
(SR2041 SEG 0050/0000)
MFC BEGIN = D
0010/0000 LENGTH(AH 0112 BK 0000)

DIR: B TOTAL LEN: 1.122 MI. DIST: 05-1 SR: 2042
LEFT MUN: DOUGLASS TWP T RIGHT MUN: DOUGLASS TWP T

```
005925 FT                    005925 FT FARMINGTON AV
                             0020/2410 (SR2040 SEG 0030/0861)
                                       018 "DIA CIRC METAL
                             0020/1975 LEN=0030 INSTALLED UNKN

                             0020/1087 BMSEN 06/2042/0020/1074
                                       0 0 00000 0 00 0000+00
                                       T.IRONSTONE
                             0020/1074 BMSBG 06/2042/0020/1074
                                       048"H 24"W ELLIP METAL
                             0020/1049 LEN=0050 INSTALLED UNKN
                                       WINDING RD
                             0020/0841 (T482)
                                       BMSEN 06/2042/0020/0763
                             0020/0803 BRIDGE POSTED (TONS)
                                       2 0 06104 0 00 0043+00
                                       SGL 22 COMB 33
                                       IRONSTONE CK
                             0020/0763 BMSBG 06/2042/0020/0763
                                       018 "DIA CIRC METAL
                             0020/0444 LEN=0035 INSTALLED UNKN
003515 FT                    003515 FT 2 0 06104 0 00 0035+23
                                       (AAR 589500C)#TRKS 01
                           S 0020/0000 LENGTH(AH 2410 BK 3515)
                                       018 "DIA CIRC METAL
                             0010/3106 LEN=0040 INSTALLED UNKN

                                       018 "DIA CIRC METAL
                             0010/2378 LEN=0030 INSTALLED UNKN
                                       024 "DIA CIRC METAL
                             0010/2060 LEN=0035 INSTALLED UNKN


                                       024 "DIA CIRC METAL
                             0010/0879 LEN=0045 INSTALLED UNKN
                                       036 "DIA CIRC METAL
                             0010/0302 LEN=0030 INSTALLED UNKN
000000 FT                    000000 FT 2 0 06104 0 00 0000+00
                                  NC GRESHVILLE RD
                                       READING AV
                                       (SR0562 SEG 0240/2042)
                           * REF-BK    EDGE HILL RD
                                       (TWP )
                                       MFC BEGIN = D
                           S 0010/0000 LENGTH(AH 3515 BK 0000)
```

DIR: B TOTAL LEN: 3.063 MI. DIST: 05-1 SR: 2041
LEFT MUN: AMITY TOWNSHIP T RIGHT MUN: AMITY TOWNSHIP T

016174 FT	016174 FT	
	7100/0000	LENGTH(AH 2790 BK 1757)
016174 FT	016174 FT	
	7090/0000	LENGTH(AH 1757 BK 3345)
016174 FT	016174 FT	
	7080/0000	LENGTH(AH 3345 BK 2768)
016174 FT	016174 FT	
	7072/0000	LENGTH(AH 2768 BK 0009)
		BMSEN 06/2041/0070/0000
	REF-AHD	E WEAVERTOWN RD
	0070/0009	(T710)
016165 FT	016165 FT	1 1 00954 0 00 0048+45
	REF-BK	W WEAVERTOWN RD
		(T710)
		TRIB TO MONOCACY CREEK
		BMSBG 06/2041/0070/0000
	0070/0000	LENGTH(AH 0009 BK 0607)
016165 FT	016165 FT	
	7062/0000	LENGTH(AH 0607 BK 1765)
	INTER-AHD	W WEAVERTOWN RD
		(T710)
		LIMEKILN RD
	0060/1765	(SR2025 SEG 0210/0000)
	0060/1126	BMSEN 06/2041/0060/1114
		036 "DIA CIR UNKNOWN
	0060/1120	LEN=0025 INSTALLED UNKN
		0 0 00000 0 00 0000+00
		TRIB. MONOCACY CREEK
	0060/1114	BMSBG 06/2041/0060/1114
		016 "DIA CIRC METAL

DIR: B TOTAL LEN: 3.063 MI. DIST: 05-1 SR: 2041
LEFT MUN: AMITY TOWNSHIP T RIGHT MUN: AMITY TOWNSHIP T

		0060/0947	LEN=0012 INSTALLED UNKN
	014400 FT	014400 FT	1 1 00954 0 00 0024+53
		S 0060/0000	LENGTH(AH 1765 BK 2486)
			018 "DIA CIRC METAL
		0050/1125	LEN=0040 INSTALLED UNKN
			018 "DIA CIRC METAL
		0050/0965	LEN=0030 INSTALLED UNKN
			016 "DIA CIRC METAL
		0050/0639	LEN=0030 INSTALLED UNKN
			072"H 73"W STRUCTURE *
		0050/0510	LEN=0030 INSTALLED UNKN
MEETING HOUSE RD (T465)	0050/0477		NC WEAVERTOWN RD
		0050/0472	BMSEN 06/2041/0050/0406
			0 0 00000 0 00 0000+00
			MONOCACY CK.
		0050/0406	BMSBG 06/2041/0050/0406
1 1 00954 0 00 0000+00	011914 FT	011914 FT	
OLD TULPEHOCKEN RD (SR2043 SEG 0010/0000)	0050/0000	S 0050/0000	LENGTH(AH 2486 BK 3618)
			018 "DIA CIRC METAL
		0040/3220	LEN=0030 INSTALLED UNKN
			018 "DIA CIRC METAL
		0040/2029	LEN=0035 INSTALLED UNKN
			BROWNS MILL RD
		0040/0915	(T465)
			AMITY TOWNSHIP
		0040/0617	EXETER T
2 0 06107 0 01 0083+83	008296 FT	008296 FT	
DANIEL BOONE RD (T458)	0040/0000	S 0040/0000	LENGTH(AH 3618 BK 3052)
			018 "DIA CIRC METAL
		0030/3051	LEN=0035 INSTALLED UNKN
			018 "DIA CIRC METAL
		0030/2761	LEN=0050 INSTALLED UNKN
			018 "DIA CIRC METAL
		0030/2343	LEN=0075 INSTALLED UNKN
			VALLEY RD
		0030/1887	(TWP)

DIR: B TOTAL LEN: 3.063 MI. DIST: 05-1 SR: 2041
LEFT MUN: EXETER T RIGHT MUN: EXETER T

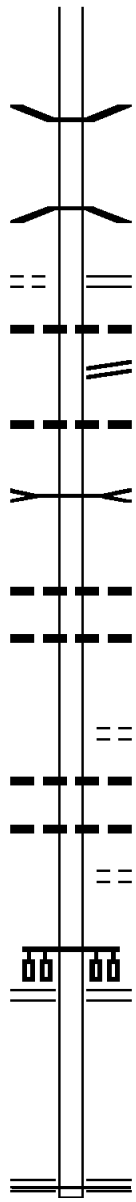

		0030/0033	BMSEN 06/2041/0030/0000
	005244 FT	005244 FT	2 0 06107 0 00 0052+63
			OWATIN CREEK
			BMSBG 06/2041/0030/0000
		0030/0000	LENGTH(AH 3052 BK 3011)
DANIEL BOONE HOMESTEAD			JUGHANDLE RAMP
(GOVT)	0020/2271	0020/2271	(SR9401 SEG 0010/0296)
			018 "DIA CIRC METAL
		0020/2200	LEN=0091 INSTALLED UNKN
			JUGHANDLE RAMP
		0020/2018	(SR9401 SEG 0010/0000)
			095 "DIA CIRC METAL
		0020/1761	LEN=0100 INSTALLED UNKN
			MOLASSES CK.
			STRUCTURE LENGTH 10 FT
		0020/1717	BMSID 06/2041/0020/1717
			018 "DIA CIRC METAL
		0020/0668	LEN=0030 INSTALLED UNKN
			018 "DIA CIRC METAL
		0020/0101	LEN=0035 INSTALLED UNKN
	002233 FT	002233 FT	2 0 06107 0 00 0022+34
			EVANGELINE DR
			(T574)
		0020/0000	LENGTH(AH 3011 BK 2233)
			018 "DIA CIRC METAL
		0010/2205	LEN=0040 INSTALLED UNKN
			024 "DIA CIRC METAL
		0010/1672	LEN=0030 INSTALLED UNKN
			FOURTH AV
		0010/1625	(TWP)
			BENJAMIN FRANKLIN HW
			(SR0422 SEG 0560/2301)
			(SR0422 SEG 0561/1794)
		0010/0837	
	000000 FT	000000 FT	2 0 06107 0 00 0000+00
			NC DANIEL BOONE RD
			BENJAMIN FRANKLIN HW
			(SR0422 SEG 0561/1794)
			(SR0422 SEG 0560/2301)
			MFC BEGIN = D
		0010/0000	LENGTH(AH 2233 BK 0000)

DIR: B TOTAL LEN: 1.613 MI. DIST: 05-1 SR: 2040

LEFT MUN: DOUGLASS TWP T		RIGHT MUN: DOUGLASS TWP T
008519 FT		008519 FT
		REF-AHD FARMINGTON AV
		0030/3489 (TWP)
		024 "DIA CIRC CONCR
		0030/2599 LEN=0030 INSTALLED UNKN
		COLEBROOKDALE RD
		(SR2065 SEG 0060/2207)
		NC COLEBROOKDALE RD
		GRESHVILLE RD
		0030/0861 (SR2042 SEG 0020/2410)
		024 "DIA CIRC CONCR
		0030/0478 LEN=0035 INSTALLED UNKN
		036 "DIA CIRC CONCR
		0030/0191 LEN=0030 INSTALLED UNKN
1 0 00284 0 00 0034+67 005030 FT		005030 FT
ENGLESVILLE HILL RD (T482)	0030/0000	5 0030/0000 LENGTH(AH 3489 BK 2507)
		024 "DIA CIRC CONCR
		0020/1808 LEN=0030 INSTALLED UNKN
		015 "DIA CAST IRON
		0020/1284 LEN=0037 INSTALLED UNKN
		015 "DIA CAST IRON
		0020/0764 LEN=0035 INSTALLED UNKN
		018 "DIA CIRC METAL
		0020/0583 LEN=0035 INSTALLED UNKN
002523 FT		002523 FT 1 0 00284 0 00 0059+61
		5 0020/0000 LENGTH(AH 2507 BK 2523)
		0010/1276 BMSEN 06/2040/0010/1226
		0 0 00000 0 00 0000+00
		IRONSTONE CK
		0010/1226 BMSBG 06/2040/0010/1226
		NORFOLK SOUTHERN
		0010/1096 OVERPASS IS RR X-ING
		024 "DIA CIRC CONCR
		0010/0683 LEN=0050 INSTALLED UNKN
000000 FT		000000 FT 1 0 00284 0 00 0085+31
		NC FARMINGTON AV
		READING AV
		(SR0562 SEG 0260/0000)
		MFC BEGIN = D
		5 0010/0000 LENGTH(AH 2523 BK 0000)

DIR: B TOTAL LEN: .617 MI. DIST: 05-1 SR: 2039
LEFT MUN: EXETER T RIGHT MUN: EXETER T

	003260 FT		003260 FT	BENJAMIN FRANKLIN HW (SR2021 SEG 0020/0000) (SR2021 SEG 0021/0000)
			0010/3260	
			0010/3146	018 "DIA CIRC CONCR LEN=0088 INSTALLED UNKN CIRCLE AV (T447)
			0010/2705	
CRESTLINE DR (T491)	0010/2679			
LC TO CRESTLINE DR (CONN)	0010/2533			
			0010/2361	030 "DIA CIRC CONCR LEN=0060 INSTALLED UNKN
			0010/2064	018 "DIA CIRC CONCR LEN=0065 INSTALLED UNKN
			0010/1415	012 "DIA CIRC CONCR LEN=0025 INSTALLED UNKN
			0010/1070	018 "DIA CIR UNKNOWN LEN=0055 INSTALLED UNKN HEARTHSTONE CT (T684)
HEARTHSTONE DR (T523)	0010/1040		0010/1040	
			0010/0586	030 "DIA CIRC CONCR LEN=0085 INSTALLED UNKN
RAMP T RD (SR8048 SEG 0250/0000)	0010/0520			
TO 8048/0250 SH (CONN)	0010/0446			
			0010/0391	BMSEN 06/2039/0010/0210 1 0 00146 1 00 0006+46 US 422
			0010/0210	BMSBG 06/2039/0010/0210 RAMP S RD (SR8048 SEG 0010/0352)
			0010/0101	NC NEVERSINK RD
1 0 00146 1 00 0004+35	000000 FT		* REF-BK 000000 FT	NEVERSINK RD (T480) MFC BEGIN = C
FROM 8048/0010 SH (CONN)	0010/0000		0010/0000	LENGTH(AH 3260 BK 0000)

DIR: B TOTAL LEN: 1.793 MI. DIST: 05-1 SR: 2038
LEFT MUN: DOUGLASS TWP T RIGHT MUN: DOUGLASS TWP T

009467 FT

2 0 06102 0 02 0163+30 006486 FT
GRIST MILL RD
(T482) 0020/0000

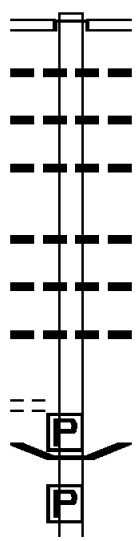

009467 FT
INTER-AHD PINE FORGE RD
(T477)
COLEBROOKDALE RD
0020/2981 (SR2065 SEG 0030/0000)
018 "DIA CIRC METAL
0020/2671 LEN=0040 INSTALLED UNKN
018 "DIA CIRC METAL
0020/2292 LEN=0035 INSTALLED UNKN
024 "DIA CIRC METAL
0020/1871 LEN=0035 INSTALLED UNKN
018 "DIA CIRC METAL
0020/1051 LEN=0035 INSTALLED UNKN
024 "DIA CIRC METAL
0020/0758 LEN=0040 INSTALLED UNKN
018 "DIA CIRC METAL
0020/0375 LEN=0035 INSTALLED UNKN
006486 FT
S 0020/0000 LENGTH(AH 2981 BK 1697)
BMSEN 06/2038/0010/1379
0010/1380 BRIDGE POSTED (TONS)
2 0 00000 0 00 0000+00
SGL 34 COMB 40
IRONSTONE CK

DIR: B TOTAL LEN: 1.793 MI. DIST: 05-1 SR: 2038
LEFT MUN: DOUGLASS TWP T RIGHT MUN: DOUGLASS TWP T

			0010/1334 BMSBG 06/2038/0010/1379
			OTHER
			0010/1243 OVERPASS IS RR X-ING
			010 "DIA CAST IRON
			0010/1040 LEN=0030 INSTALLED UNKN
			010 "DIA CAST IRON
			0010/0860 LEN=0030 INSTALLED UNKN
			010 "DIA CAST IRON
			0010/0640 LEN=0030 INSTALLED UNKN
	004789 FT		004789 FT 2 0 06102 0 01 0145+98
			MANATAWNY DR
			(SR2036 SEG 0012/0000)
			MFC BEGIN = E
			S 0010/0000 LENGTH(AH 1697 BK 2240)
			024 "DIA CIRC METAL
			0006/2121 LEN=0045 INSTALLED UNKN
			018 "DIA CIRC METAL
			0006/1968 LEN=0040 INSTALLED UNKN
			036 "DIA CIRC METAL
			0006/1680 LEN=0050 INSTALLED UNKN
GLENDALE RD (T475)	0006/1247		
			012 "DIA CAST IRON
			0006/1152 LEN=0045 INSTALLED 2001
			024 "DIA CIRC CONCR
			0006/1130 LEN=0079 INSTALLED UNKN
			018 "DIA CIRC METAL
			0006/0776 LEN=0035 INSTALLED UNKN
			024 "DIA CIRC METAL
			0006/0368 LEN=0050 INSTALLED UNKN
	002549 FT		002549 FT 2 0 06102 0 01 0123+30
			S 0006/0000 LENGTH(AH 2240 BK 2549)
			018 "DIA CIRC METAL
			0004/2549 LEN=0035 INSTALLED UNKN
			018 "DIA CIRC METAL
			0004/1417 LEN=0035 INSTALLED UNKN
			018 "DIA CIRC METAL
			0004/0789 LEN=0099 INSTALLED UNKN
FOR SR 2038 AND 2059 (CONN)	0004/0126		
			NC PINE FORGE RD
			DOUGLASS DR
2 0 06102 0 00 0101+89	000000 FT		000000 FT (SR2059 SEG 0050/1000)
DOUGLASS DR			MFC BEGIN = D
(SR2059 SEG 0050/1000)	0004/0000		S 0004/0000 LENGTH(AH 2549 BK 0000)

DIR: B TOTAL LEN: .000 MI. DIST: 05-1 SR: 2037
LEFT MUN: DOUGLASS TWP T RIGHT MUN: DOUGLASS TWP T

000000 FT		000000 FT
		7040/0000 LENGTH(AH 2695 BK 2501)
000000 FT		000000 FT
		7030/0000 LENGTH(AH 2501 BK 1839)
000000 FT		000000 FT
		7020/0000 LENGTH(AH 1839 BK 3224)
000000 FT		000000 FT
		7010/0000 LENGTH(AH 3224 BK 0000)

DIR: B TOTAL LEN: .915 MI. DIST: 05-1 SR: 2036
LEFT MUN: DOUGLASS TWP T RIGHT MUN: DOUGLASS TWP T

	004831 FT	004831 FT	
COLEBROOKDALE RD		INTER-AHD	MANATAWNY DR
(SR2065 SEG 0020/0000)	0022/2351	0022/2351	(SR2065 SEG 0020/0000)
		0022/2291	BMSEN 06/2036/0022/2118
			2 0 06154 0 00 0002+42
			MANATAWNY CK
		0022/2118	BMSBG 06/2036/0022/2118
		0022/1687	(AAR 589507A)#TRKS 01
			018 "DIA CIRC METAL
		0022/1249	LEN=0040 INSTALLED UNKN
			018 "DIA CIR PLASTIC
		0022/1183	LEN=0040 INSTALLED UNKN
			018 "DIA CIRC METAL
		0022/0750	LEN=0040 INSTALLED UNKN
	002480 FT	002480 FT	2 0 06154 0 01 0024+60
			RATTLESNAKE HILL RD
			(T701)
		S 0022/0000	LENGTH(AH 2351 BK 2480)
			018 "DIA CIRC METAL
		0012/2432	LEN=0045 INSTALLED UNKN
			008 "DIA CIR PLASTIC
		0012/1785	LEN=0045 INSTALLED UNKN
			CREEK RD
		0012/0255	(T482)
		0012/0228	BMSEN 06/2036/0012/0082
			0 0 00000 0 00 0000+00
			MANATAWNY CK
		0012/0082	BMSBG 06/2036/0012/0082
			NC MANATAWNY DR
			PINE FORGE RD
2 0 06101 0 00 0152+97	000000 FT	000000 FT	(SR2038 SEG 0010/0000)
PINE FORGE RD			MFC BEGIN = D
(SR2038 SEG 0010/0000)	0012/0000	S 0012/0000	LENGTH(AH 2480 BK 0000)

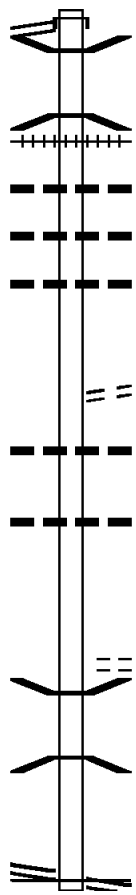

DIR: B TOTAL LEN: .000 MI. DIST: 05-1 SR: 2035
LEFT MUN: ST LAWRENCE B RIGHT MUN: ST LAWRENCE B

000000 FT

000000 FT
7010/0000 LENGTH(AH 2494 BK 0000)

DIR: B TOTAL LEN: .569 MI. DIST: 05-1 SR: 2034
LEFT MUN: ST LAWRENCE B RIGHT MUN: ST LAWRENCE B

	003002 FT	003002 FT	ST LAWRENCE AV
		0020/1305	(SR0562 SEG 0020/1506)
			016 "DIA CIRC METAL
		0020/0848	LEN=0015 INSTALLED UNKN
			018 "DIA CIRC CONCR
		0020/0720	LEN=0060 INSTALLED UNKN
			036 "DIA CIRC METAL
		0020/0313	LEN=0099 INSTALLED UNKN
			016 "DIA CIRC METAL
		0020/0124	LEN=0060 INSTALLED UNKN
BINGAMAN ST (BORO)	0020/0107		
		0020/0053	BMSEN 06/2034/0020/0000
	001697 FT	001697 FT	2 0 06211 0 00 0017+01
			ANTIETAM CK.
			BMSBG 06/2034/0020/0000
		S 0020/0000	LENGTH(AH 1305 BK 1697)
			048 "DIA CIRC CONCR
		0010/1434	LEN=0048 INSTALLED UNKN
PROSPECT ST (BORO)	0010/1091		
			PARK VIEW RD
		0010/0751	(BORO)
			018 "DIA CIRC METAL
		0010/0684	LEN=0030 INSTALLED UNKN
			018 "DIA CIRC METAL
		0010/0642	LEN=0030 INSTALLED UNKN
	000000 FT	000000 FT	2 0 06211 0 00 0000+00
			NC OLEY TURNPIKE RD
			PERKIOMEN AV
			(SR2021 SEG 0041/0000)
			(SR2021 SEG 0040/0000)
			MFC BEGIN = D
		S 0010/0000	LENGTH(AH 1697 BK 0000)

DIR: B TOTAL LEN: 1.946 MI. DIST: 05-1 SR: 2033
LEFT MUN: EXETER T RIGHT MUN: EXETER T

	010273 FT	010273 FT	
		INTER-AHD	OLEY TURNPIKE RD
			(TWP)
			BOYERTOWN RD
		0030/3665	(SR0562 SEG 0040/1890)
HUNTERS RUN BL			
(TWP)	0030/2770		
			018 "DIA CIRC METAL
		0030/2143	LEN=0200 INSTALLED UNKN
			KERR RD
		0030/2112	(T519)
			012 "DIA CIRC CONCR
		0030/2067	LEN=0018 INSTALLED UNKN
			048 "DIA CAST IRON
		0030/1158	LEN=0027 INSTALLED UNKN
			015 "DIA CIRC METAL
		0030/0259	LEN=0032 INSTALLED UNKN
			018 "DIA CIRC METAL
		0030/0146	LEN=0060 INSTALLED UNKN
	006608 FT	006608 FT	2 0 06110 0 00 0066+00
			SCOTLAND DR
			(T662)
		0030/0000	LENGTH(AH 3665 BK 3134)
			030 "DIA CIRC METAL
		0020/2813	LEN=0087 INSTALLED UNKN
			024 "DIA CIRC METAL
		0020/1930	LEN=0040 INSTALLED UNKN
			CONSTITUTION AV
		0020/1870	(TWP)
			024 "DIA CIRC CONCR
		0020/1623	LEN=0040 INSTALLED UNKN
GIBRALTAR RD			PENNSYLVANIA AV
(T434)	0020/1573	0020/1573	(TWP)
			024 "DIA CIRC METAL

DIR: B TOTAL LEN: 1.946 MI. DIST: 05-1 SR: 2033
LEFT MUN: EXETER T RIGHT MUN: EXETER T

```
                                        0020/1287 LEN=0030 INSTALLED UNKN
                                                  024 "DIA CIRC METAL
                                        0020/1074 LEN=0035 INSTALLED UNKN
                                                  015 "DIA CIRC METAL
                                        0020/0880 LEN=0030 INSTALLED UNKN
                                                  018 "DIA CIR UNKNOWN
                                        0020/0556 LEN=0045 INSTALLED UNKN
                                                  024 "DIA CIRC METAL
                                        0020/0288 LEN=0110 INSTALLED UNKN
                                                  WINGSPREAD DR
                                        0020/0250 (T664)
                                                  024 "DIA CIRC CONCR
                                        0020/0205 LEN=0060 INSTALLED UNKN
                                        0020/0012 BMSEN 06/2033/0020/0000
003474 FT                               003474 FT 2 0 06110 0 00 0034+66
                                                  BR. ANTIETAM CREEK
                                                  BMSBG 06/2033/0020/0000
                                      S 0020/0000 LENGTH(AH 3134 BK 3474)

                                                  018 "DIA CIRC METAL
                                        0010/2551 LEN=0030 INSTALLED UNKN
                                                  018 "DIA CIRC METAL
                                        0010/2311 LEN=0028 INSTALLED UNKN

                                                  024 "DIA CIRC METAL
                                        0010/1217 LEN=0038 INSTALLED UNKN
                                                  RUGBY RD
                                        0010/1176 (T630)
                                                  024 "DIA CIRC METAL
                                        0010/1145 LEN=0035 INSTALLED UNKN
                                                  024 "DIA CIRC METAL
                                        0010/1063 LEN=0035 INSTALLED UNKN
                                                  FAIRWAY ST
                                        0010/0809 (T505)
                                                  020 "DIA CAST IRON
                                                  LEN=0035 INSTALLED UNKN
                                                  SHELBOURNE RD JUGHANDLE
                                        0010/0448 (SR9406 SEG 0500/0692)
000000 FT                               000000 FT 2 0 06110 0 00 0000+00
                                              NC SHELBOURNE RD
                                                  BENJAMIN FRANKLIN HW
                                                  (SR0422 SEG 0500/1852)
                                                  (SR0422 SEG 0501/1852)

                                      * REF-BK    SHELBOURNE RD
                                                  (T739)
                                                  MFC BEGIN = D
                                      S 0010/0000 LENGTH(AH 3474 BK 0000)
```

DIR: B TOTAL LEN: 6.391 MI. DIST: 05-1 SR: 2032
LEFT MUN: WASHINGTON T RIGHT MUN: WASHINGTON T

033746 FT

033746 FT
INTER-AHD EHST RD

DIR: B TOTAL LEN: 6.391 MI. DIST: 05-1 SR: 2032
LEFT MUN: WASHINGTON T RIGHT MUN: WASHINGTON T

			(BORO)
			NEW 100
		0130/2303	(SR0100 SEG 0050/0826)
			BMSEN 06/2032/0130/1871
		0130/1896	BRIDGE POSTED (TONS)
			2 0 06098 1 00 0018+74
			SGL 28 COMB 40
			BR.W.SWAMP
		0130/1871	BMSBG 06/2032/0130/1871
			WASHINGTON
		0130/1808	BECHTELSVILLE BOROUG B
RAILROAD ST			
(BORO)	0130/0828		
			018"H 00"W **UNKNOWN**
		0130/0779	LEN=0099 INSTALLED UNKN
			CHURCH ST
		0130/0707	(BORO)
2 0 06098 1 00 0000+00	031443 FT		031443 FT
MAIN ST			NC CHESTNUT ST
(SR2069 SEG 0080/0000)		INTER-BK	MAIN ST
CHESTNUT ST			(SR2069 SEG 0080/0000)
(BORO)	0130/0000	5 0130/0000	LTH AH 002303 BK 000227
	031443 FT	031443 FT	
		7120/0000	LTH AH 000227 BK 002910
		INTER-AHD	MAIN ST
			(SR2069 SEG 0070/3601)
			MAIN ST
		0110/2910	(SR2069 SEG 0070/3601)
			WIESSTOWN RD
		0110/1705	(BORO)
			048"H 00"W MULT CAST I
		0110/1253	LEN=0030 INSTALLED UNKN
			TR.W.SWAMP
			STRUCTURE LENGTH 19 FT
			BMSID 06/2032/0110/1231
			BECHTELSVILLE BOROUG
		0110/1231	WASHINGTON T
			018 "DIA CIRC CONCR
		0110/0675	LEN=0050 INSTALLED UNKN
			MOYER RD
		0110/0674	(TB55)
	028533 FT		028533 FT 2 0 06098 0 00 0284+49
OBERHOLTZER RD			NC RACE ST

DIR: B TOTAL LEN: 6.391 MI. DIST: 05-1 SR: 2032
LEFT MUN: WASHINGTON T RIGHT MUN: WASHINGTON T

(T843)	0110/0000	0110/0000	LENGTH(AH 2910 BK 3122)
			018 "DIA CIRC METAL
		0100/2785	LEN=0040 INSTALLED 1998
			018 "DIA CIR PLASTIC
		0100/2410	LEN=0030 INSTALLED UNKN
			015 "DIA CIRC METAL
		0100/2120	LEN=0030 INSTALLED UNKN
HEYDTS SCHOOLHOUSE RD			
(T886)	0100/1893		
			018 "DIA CIR UNKNOWN
		0100/1855	LEN=0035 INSTALLED UNKN
		0100/1785	BMSEN 06/2032/0100/1751
			0 0 00000 0 00 0000+00
			TR.SWAMP CK.
		0100/1751	BMSBG 06/2032/0100/1751
			018 "DIA CIRC METAL
		0100/1582	LEN=0040 INSTALLED UNKN
			015 "DIA CIR PLASTIC
		0100/0950	LEN=0030 INSTALLED UNKN
			018 "DIA CIRC METAL
		0100/0755	LEN=0040 INSTALLED UNKN
			018 "DIA CIRC METAL
		0100/0623	LEN=0035 INSTALLED UNKN
			018 "DIA CIRC METAL
		0100/0231	LEN=0045 INSTALLED UNKN
	025411 FT	025411 FT	2 0 06098 0 00 0252+95
			WISSINGER RD
			(T650)
		0100/0000	LENGTH(AH 3122 BK 2737)
			018 "DIA CIRC METAL
		0090/2696	LEN=0030 INSTALLED UNKN
			018 "DIA CIRC METAL
		0090/2239	LEN=0035 INSTALLED UNKN
			018 "DIA CIRC METAL
		0090/1509	LEN=0040 INSTALLED UNKN
			024 "DIA CIRC METAL
		0090/1075	LEN=0035 INSTALLED UNKN
			018 "DIA CIRC METAL
		0090/0732	LEN=0035 INSTALLED UNKN
			018 "DIA CIRC METAL
		0090/0280	LEN=0035 INSTALLED UNKN
			018 "DIA CIRC METAL
		0090/0030	LEN=0045 INSTALLED UNKN
	022674 FT	022674 FT	2 0 06098 0 00 0225+68
			LOCUST RD
			(T648)
		0090/0000	LENGTH(AH 2737 BK 2686)

DIR: B TOTAL LEN: 6.391 MI. DIST: 05-1 SR: 2032
LEFT MUN: WASHINGTON T RIGHT MUN: WASHINGTON T

			WASHINGTON
		0080/1990	PIKE T
			018 "DIA CIRC METAL
		0080/1809	LEN=0030 INSTALLED UNKN
			036 "DIA CIRC METAL
		0080/1470	LEN=0060 INSTALLED 2002
GOAT HILL RD (T648)	0080/0436		
			018 "DIA CIRC METAL
		0080/0122	LEN=0035 INSTALLED UNKN
	019988 FT	019988 FT	2 0 06098 0 00 0197+97
		S 0080/0000	LENGTH(AH 2686 BK 2870)
			018 "DIA CIRC METAL
		0070/2578	LEN=0030 INSTALLED UNKN
			018 "DIA CIRC CONCR
		0070/1715	LEN=0030 INSTALLED UNKN
			018 "DIA CIRC METAL
		0070/1452	LEN=0030 INSTALLED UNKN
			018 "DIA CIRC METAL
		0070/1100	LEN=0030 INSTALLED UNKN
			018 "DIA CIRC METAL
		0070/0917	LEN=0030 INSTALLED UNKN
			018 "DIA CIRC METAL
		0070/0440	LEN=0040 INSTALLED UNKN
	017118 FT	017118 FT	2 0 06098 0 00 0169+67
		S 0070/0000	LENGTH(AH 2870 BK 2045)
HESS RD (T839)	0060/1321		
			018 "DIA CIRC METAL
		0060/1061	LEN=0035 INSTALLED UNKN
			018 "DIA CIRC METAL
		0060/0651	LEN=0035 INSTALLED 2000
2 0 06098 0 00 0149+90	015073 FT	015073 FT	
LANDIS STORE RD (SR1043 SEG 0010/0000)	0060/0000	S 0060/0000	LENGTH(AH 2045 BK 3052)
MOUNTAIN MARY RD (T617)	0050/2515		
			FRANKLIN RD
		0050/2454	(T615)
			018 "DIA CIRC METAL
		0050/2112	LEN=0030 INSTALLED UNKN
			018 "DIA CIRC METAL
		0050/1107	LEN=0035 INSTALLED UNKN

DIR: B TOTAL LEN: 6.391 MI. DIST: 05-1 SR: 2032
LEFT MUN: PIKE T RIGHT MUN: PIKE T

			018 "DIA CIRC METAL
		0050/1000	LEN=0033 INSTALLED UNKN
			WELLER RD
		0050/0981	(T618)
			018 "DIA CIRC METAL
		0050/0870	LEN=0030 INSTALLED UNKN
	012021 FT	012021 FT	2 0 06098 0 00 0119+90
		0050/0000	LENGTH(AH 3052 BK 3031)
			018 "DIA CIRC METAL
		0040/2952	LEN=0030 INSTALLED UNKN
			WARDS WAY RD
		0040/2591	(PRDR)
			030 "DIA CIRC METAL
		0040/2018	LEN=0030 INSTALLED UNKN
			036 "DIA CIRC METAL
		0040/1811	LEN=0030 INSTALLED UNKN
			012 "DIA CIRC METAL
		0040/0819	LEN=0030 INSTALLED UNKN
			018 "DIA CIRC METAL
		0040/0534	LEN=0030 INSTALLED UNKN
			018 "DIA CIRC METAL
		0040/0290	LEN=0040 INSTALLED UNKN
	008990 FT	008990 FT	2 0 06098 0 00 0089+88
			OLD STATE RD
			(T837)
		0040/0000	LENGTH(AH 3031 BK 2475)
			036 "DIA CIRC METAL
		0030/2461	LEN=0030 INSTALLED UNKN
			018 "DIA CIRC METAL
		0030/1466	LEN=0030 INSTALLED UNKN
			018 "DIA CIRC METAL
		0030/1293	LEN=0030 INSTALLED UNKN
			015 "DIA CIRC CONCR
		0030/0601	LEN=0030 INSTALLED UNKN
			BECHTEL RD
		0030/0433	(T635)
			018 "DIA CIRC METAL
		0030/0080	LEN=0030 INSTALLED UNKN
2 0 06098 0 00 0065+30	006515 FT	006515 FT	
MOUNTAIN MARY RD			
(T617)	0030/0000	0030/0000	LENGTH(AH 2475 BK 3286)
			018 "DIA CIRC METAL
		0020/3157	LEN=0030 INSTALLED UNKN

DIR: B TOTAL LEN: 6.391 MI. DIST: 05-1 SR: 2032
LEFT MUN: PIKE T RIGHT MUN: PIKE T

			018 "DIA CIRC METAL
		0020/2554	LEN=0030 INSTALLED UNKN
			018 "DIA CIRC METAL
		0020/2277	LEN=0030 INSTALLED UNKN
			018 "DIA CIRC METAL
		0020/1294	LEN=0032 INSTALLED UNKN
			018 "DIA CIRC METAL
		0020/0960	LEN=0030 INSTALLED UNKN
CARL RD (T634)	0020/0875		
			036"H 00"W MULT CONCR
			LEN=0035 INSTALLED UNKN
			T.MANATAWNY
			STRUCTURE LENGTH 8 FT
		0020/0432	BMSID 06/2032/0020/0400
			024 "DIA CIRC METAL
		0020/0304	LEN=0005 INSTALLED 2007
			WOODSIDE DR
		0020/0295	(TWP)
			WOODSIDE DR
		0020/0032	(TWP)
	003229 FT	003229 FT	2 0 06098 0 00 0028+05
			CLUB RD
			(T620)
		S 0020/0000	LENGTH(AH 3286 BK 3229)
		0010/2181	BMSEN 06/2032/0010/2101
			2 0 06098 0 00 0021+16
			OYSTERVILLE CK
		0010/2101	BMSBG 06/2032/0010/2101
			018 "DIA CIRC METAL
		0010/1960	LEN=0030 INSTALLED UNKN
			018 "DIA CIRC METAL
		0010/1827	LEN=0033 INSTALLED UNKN
			018 "DIA CIRC METAL
		0010/1655	LEN=0035 INSTALLED UNKN
			018 "DIA CIRC METAL
		0010/1328	LEN=0030 INSTALLED UNKN
	000000 FT	000000 FT	2 0 06098 0 00 0000+00
		NC	HILL CHURCH RD
			OYSTERDALE RD
			(SR1030 SEG 0130/0000)
			MFC BEGIN = D
		S 0010/0000	LENGTH(AH 3229 BK 0000)

DIR: B TOTAL LEN: .027 MI. DIST: 05-1 SR: 2031
LEFT MUN: ROBESON T RIGHT MUN: ROBESON T

```
000144 FT                    000144 FT
                             7084/0000 LENGTH(AH 0178 BK 0072)
                                       BMSEN 06/2031/0080/0000
                           * REF-AHD   WHITE BEAR RD
                             0080/0072 (T396)
000072 FT                    000072 FT 2 0 06087 0 00 0212+34
                           * REF-BK    WHITE BEAR RD
                                       (T396)
                                       ALLEGHENY CK
                                       BMSBG 06/2031/0080/0000
                           S 0080/0000 LENGTH(AH 0072 BK 1451)
000072 FT                    000072 FT
                             7080/0000 LENGTH(AH 1451 BK 2582)
000072 FT                    000072 FT
                             7070/0000 LENGTH(AH 2582 BK 2204)
000072 FT                    000072 FT
                             7060/0000 LENGTH(AH 2204 BK 2224)
000072 FT                    000072 FT
                             7050/0000 LENGTH(AH 2224 BK 2949)
000072 FT                    000072 FT
                             7040/0000 LENGTH(AH 2949 BK 3102)
000072 FT                    000072 FT
                             7030/0000 LENGTH(AH 3102 BK 3723)
000072 FT                    000072 FT
                             7020/0000 LENGTH(AH 3723 BK 2692)
000072 FT                    000072 FT
                             7014/0000 LENGTH(AH 2692 BK 0072)
                                       BMSEN 06/2031/0010/0000
                           * REF-AHD   WHITE BEAR RD
                             0010/0072 (T396)
000000 FT                    000000 FT 2 0 06087 0 00 0002+68
                                 NC WHITE BEAR RD
                           * REF-BK    WHITE BEAR RD
                                       (T396)
                                       HAY CREEK
                                       BMSBG 06/2031/0010/0000
                           S 0010/0000 LENGTH(AH 0072 BK 0253)
000000 FT                    000000 FT
                             7010/0000 LENGTH(AH 0253 BK 0000)
```

DIR: B TOTAL LEN: .000 MI. DIST: 05-1 SR: 2030
LEFT MUN: ALSACE TOWNSHIP T RIGHT MUN: ALSACE TOWNSHIP T

000000 FT
000000 FT

000000 FT
7020/0000 LENGTH(AH 1184 BK 2475)
000000 FT
7010/0000 LENGTH(AH 2475 BK 0000)

DIR: B TOTAL LEN: 2.400 MI. DIST: 05-1 SR: 2029
LEFT MUN: ALSACE TOWNSHIP T RIGHT MUN: ALSACE TOWNSHIP T

	012671 FT			012671 FT PRICETOWN RD
				0050/2542 (SR0012 SEG 0160/0000)
				ALSACE AV
				0050/1972 (T613)
				018 "DIA CIRC METAL
				0050/1587 LEN=0030 INSTALLED UNKN
				POPLAR AV
				0050/1450 (T615)
				018 "DIA CIRC METAL
				0050/1083 LEN=0035 INSTALLED UNKN
				018 "DIA CIRC METAL
				0050/0463 LEN=0030 INSTALLED UNKN
				024 "DIA CIRC METAL
				0050/0265 LEN=0035 INSTALLED UNKN
				018 "DIA CIRC METAL
				0050/0024 LEN=0028 INSTALLED UNKN
	010129 FT			010129 FT 2 0 06054 0 00 0179+67
			S	0050/0000 LENGTH(AH 2542 BK 2424)
				018 "DIA CIRC METAL
				0040/1951 LEN=0040 INSTALLED UNKN
MAGNOLIA LN (TWP)	0040/1804			
				018 "DIA CIRC METAL
				0040/1252 LEN=0084 INSTALLED UNKN
				MEXICO RD
				0040/1236 (T565)
				018 "DIA CIRC METAL
				0040/0695 LEN=0037 INSTALLED UNKN
				018 "DIA CIRC METAL
				0040/0349 LEN=0035 INSTALLED UNKN
2 0 06054 0 00 0155+50	007705 FT			007705 FT
BECKERS RD (T418)	0040/0000		S	0040/0000 LENGTH(AH 2424 BK 3148)
				018 "DIA CIRC METAL
				0030/3022 LEN=0033 INSTALLED UNKN

DIR: B TOTAL LEN: 2.400 MI. DIST: 05-1 SR: 2029
LEFT MUN: ALSACE TOWNSHIP T RIGHT MUN: ALSACE TOWNSHIP T

		JORDAN WAY
	0030/2753	(T641)
		018 "DIA CIRC METAL
	0030/2520	LEN=0030 INSTALLED UNKN
		036 "DIA CIRC METAL
	0030/1600	LEN=0040 INSTALLED UNKN
		018 "DIA CIRC METAL
	0030/0751	LEN=0028 INSTALLED UNKN
		018 "DIA CIRC METAL
	0030/0350	LEN=0028 INSTALLED UNKN
		018 "DIA CIRC METAL
	0030/0025	LEN=0041 INSTALLED UNKN
2 0 06054 0 00 0124+00 004557 FT	004557 FT	
BLANKENBILLER RD		NC ANTIETAM RD
(T539) 0030/0000	0030/0000	LENGTH(AH 3148 BK 2254)
		MILLER LN
	0020/1980	(TWP)
		036 "DIA CIRC METAL
	0020/1925	LEN=0030 INSTALLED UNKN
		024 "DIA CIRC METAL
	0020/1468	LEN=0040 INSTALLED UNKN
		021 "DIA CIRC METAL
	0020/1102	LEN=0040 INSTALLED 1998
	0020/0195	BMSEN 06/2029/0020/0170
		2 0 06054 0 00 0103+03
		ANTIETAM CK.
	0020/0170	BMSBG 06/2029/0020/0170
2 0 06054 0 00 0101+31 002303 FT	002303 FT	BASKET RD
ANTIETAM RD		(SR2025 SEG 0050/0000)
(SR2025 SEG 0050/0000) 0020/0000	0020/0000	LENGTH(AH 2254 BK 2303)
		018 "DIA CIRC METAL
	0010/0279	LEN=0040 INSTALLED UNKN
WANSHOP RD		
(T606) 0010/0251		
000000 FT	000000 FT	2 0 06229 0 00 0023+12
		NC CHURCH HILL RD
		SPIES CHURCH RD
		(SR2025 SEG 0070/0000)
		MFC BEGIN = D
	0010/0000	LENGTH(AH 2303 BK 0000)

DIR: B TOTAL LEN: .000 MI. DIST: 05-1 SR: 2028
LEFT MUN: ALSACE TOWNSHIP T RIGHT MUN: ALSACE TOWNSHIP T

000000 FT		000000 FT
		7040/0000 LENGTH(AH 2587 BK 3162)
000000 FT		000000 FT
		7032/0000 LENGTH(AH 3162 BK 0125)
000000 FT		000000 FT
		7030/0000 LENGTH(AH 0125 BK 3305)
000000 FT		000000 FT
		7020/0000 LENGTH(AH 3305 BK 2613)
000000 FT		000000 FT
		7010/0000 LENGTH(AH 2613 BK 0000)

DIR: B TOTAL LEN: 2.209 MI. DIST: 05-1 SR: 2027
LEFT MUN: ALSACE TOWNSHIP T RIGHT MUN: ALSACE TOWNSHIP T

	011665 FT	011665 FT	PRICETOWN RD
		0050/1641	(SR0012 SEG 0140/0000)
			060 "DIA CIRC METAL
		0050/1351	LEN=0070 INSTALLED UNKN
			018 "DIA CIRC METAL
		0050/0679	LEN=0035 INSTALLED UNKN
			018 "DIA CIRC METAL
		0050/0327	LEN=0035 INSTALLED UNKN
	010024 FT	010024 FT	2 0 06151 0 00 0075+55
			BLANKENBILLER RD
			(T539)
		S 0050/0000	LENGTH(AH 1641 BK 2633)
			018 "DIA CIRC METAL
		0040/2563	LEN=0050 INSTALLED UNKN
			018 "DIA CIRC METAL
		0040/1987	LEN=0040 INSTALLED UNKN
LAUREL AV (TWP)	0040/1672		
			018 "DIA CIRC METAL
		0040/1566	LEN=0035 INSTALLED UNKN
	007391 FT	007391 FT	2 0 06151 0 00 0048+71
		S 0040/0000	LENGTH(AH 2633 BK 2562)
			018 "DIA CIRC METAL
		0030/2379	LEN=0035 INSTALLED UNKN

DIR: B TOTAL LEN: 2.209 MI. DIST: 05-1 SR: 2027
LEFT MUN: ALSACE TOWNSHIP T RIGHT MUN: ALSACE TOWNSHIP T

			018 "DIA CIRC METAL
		0030/2192	LEN=0035 INSTALLED UNKN
ORIOLE LN (TWP)	0030/1348		
			REDWOOD DR
		0030/1084	(TWP)
			BEECH LN
		0030/0627	(TWP)
			018 "DIA CIRC METAL
		0030/0465	LEN=0035 INSTALLED UNKN
	004829 FT	004829 FT	2 0 06151 0 00 0023+09
		S 0030/0000	LENGTH(AH 2562 BK 2309)
			018"H 18"W UNKN METAL
		0020/2180	LEN=0040 INSTALLED UNKN
			018 "DIA CIRC METAL
		0020/2092	LEN=0040 INSTALLED UNKN
			MELON LN
		0020/2041	(TWP)
			018 "DIA CIRC METAL
		0020/1317	LEN=0035 INSTALLED UNKN
	002520 FT	002520 FT	2 0 06151 0 00 0000+00
			NC SKYLINE DR
			BINGAMAN RD
			(T413)
		S 0020/0000	LENGTH(AH 2309 BK 2520)
			018 "DIA CIRC METAL
		0010/2049	LEN=0035 INSTALLED UNKN
			018 "DIA CIRC METAL
		0010/1768	LEN=0040 INSTALLED UNKN
			018 "DIA CIRC METAL
		0010/1545	LEN=0040 INSTALLED UNKN
			018 "DIA CIR UNKNOWN
		0010/1004	LEN=0040 INSTALLED UNKN
			018 "DIA CIRC METAL
		0010/0499	LEN=0037 INSTALLED UNKN
			018 "DIA CIRC METAL
		0010/0374	LEN=0041 INSTALLED UNKN
			ALSACE RD
		0010/0048	(T621)
	000000 FT	000000 FT	2 0 06228 0 00 0000+00
			NC MCKNIGHTS GAP RD
		* REF-BK	MCKNIGHTS GAP RD
			(T413)
			MFC BEGIN = D
		S 0010/0000	LENGTH(AH 2520 BK 0000)

DIR: B TOTAL LEN: 4.400 MI. DIST: 05-1 SR: 2026
LEFT MUN: ROCKLAND T RIGHT MUN: ROCKLAND T

	023232 FT		023232 FT	DEYSHER RD (T848) LOBACHSVILLE RD
LYONS RD (SR1023 SEG 0070/0000)	0230/1715		0230/1715	(SR1023 SEG 0070/0000) 015 "DIA CIRC CONCR
			0230/1521	LEN=0034 INSTALLED UNKN 015 "DIA CIRC CONCR
			0230/0950	LEN=0034 INSTALLED UNKN
	021517 FT		021517 FT	2 0 06113 0 01 0625+65
			0230/0000	LENGTH(AH 1715 BK 3522) 015 "DIA CIRC CONCR
			0220/3439	LEN=0034 INSTALLED UNKN 018 "DIA CIRC CONCR
			0220/3000	LEN=0099 INSTALLED 2000 015 "DIA CIRC CONCR
			0220/2863	LEN=0034 INSTALLED UNKN 015 "DIA CIRC CONCR
			0220/2575	LEN=0034 INSTALLED UNKN
WOODLAND DR (TWP)	0220/2232			015 "DIA CIRC CONCR
			0220/1812	LEN=0034 INSTALLED UNKN 015 "DIA CIRC CONCR
			0220/1520	LEN=0034 INSTALLED UNKN 015 "DIA CIRC CONCR
			0220/1216	LEN=0034 INSTALLED UNKN 015 "DIA CIRC CONCR
			0220/1001	LEN=0034 INSTALLED UNKN 015 "DIA CIRC CONCR
			0220/0730	LEN=0034 INSTALLED UNKN 036 "DIA CIRC CONCR

DIR: B TOTAL LEN: 4.400 MI. DIST: 05-1 SR: 2026
LEFT MUN: ROCKLAND T RIGHT MUN: ROCKLAND T

		0220/0567	LEN=0034 INSTALLED UNKN 015 "DIA CIRC CONCR
		0220/0350	LEN=0034 INSTALLED UNKN 018 "DIA CIRC CONCR
		0220/0021	LEN=0034 INSTALLED UNKN
	017995 FT	017995 FT	2 0 06113 0 01 0590+43
		S 0220/0000	LENGTH(AH 3522 BK 2612) 015 "DIA CIRC CONCR
		0210/2461	LEN=0034 INSTALLED UNKN 015 "DIA CIRC CONCR
		0210/2105	LEN=0034 INSTALLED UNKN 015 "DIA CIRC CONCR
		0210/1811	LEN=0034 INSTALLED UNKN 012 "DIA CIRC METAL
		0210/1490	LEN=0020 INSTALLED UNKN 018 "DIA CIRC CONCR
		0210/1287	LEN=0039 INSTALLED UNKN
FORGEDALE RD (SR1021 SEG 0070/0000)	0210/0684	0210/0684	FORGEDALE RD (SR1021 SEG 0070/0000) 015 "DIA CIRC CONCR
		0210/0652	LEN=0030 INSTALLED UNKN
		0210/0138	BMSEN 06/2026/0210/0095 0 0 00000 0 00 0000+00 BIEBER CK.
		0210/0095	BMSBG 06/2026/0210/0095
2 0 06113 0 01 0563+37	015383 FT	015383 FT	
KUTZ RD (SR1033 SEG 0010/0000)	0210/0000	S 0210/0000	LENGTH(AH 2612 BK 3960) 018 "DIA CIRC CONCR
		0200/3769	LEN=0038 INSTALLED UNKN 015 "DIA CIRC CONCR
		0200/3699	LEN=0037 INSTALLED UNKN 015 "DIA CIRC CONCR
		0200/3556	LEN=0035 INSTALLED UNKN 024 "DIA CIRC CONCR
		0200/3232	LEN=0035 INSTALLED UNKN 015 "DIA CIRC CONCR
		0200/3066	LEN=0030 INSTALLED UNKN ROCKLAND
		0200/2807	RUSCOMBMANOR T 015 "DIA CIRC CONCR
		0200/2698	LEN=0030 INSTALLED UNKN 015 "DIA CIRC CONCR
		0200/2412	LEN=0030 INSTALLED UNKN 015 "DIA CIRC CONCR
		0200/2163	LEN=0032 INSTALLED UNKN 015 "DIA CIRC CONCR
		0200/2093	LEN=0032 INSTALLED UNKN 015 "DIA CIRC CONCR

DIR: B TOTAL LEN: 4.400 MI. DIST: 05-1 SR: 2026
LEFT MUN: RUSCOMBMANOR T RIGHT MUN: RUSCOMBMANOR T

```
                                                  0200/1813 LEN=0032 INSTALLED UNKN
                                                            015 "DIA CIRC CONCR
                                                  0200/1459 LEN=0032 INSTALLED UNKN
                                                            015 "DIA CIRC CONCR
                                                  0200/1120 LEN=0032 INSTALLED UNKN
                                                            015 "DIA CIRC CONCR
                                                  0200/0616 LEN=0030 INSTALLED UNKN
                                                            015 "DIA CIRC CONCR
                                                  0200/0188 LEN=0032 INSTALLED UNKN
                                                            015 "DIA CIRC CONCR
                                                  0200/0029 LEN=0030 INSTALLED UNKN
                     011423 FT                    011423 FT 2 0 06113 0 01 0523+98
                                                S 0200/0000 LENGTH(AH 3960 BK 2668)
                                                            015 "DIA CIRC CONCR
                                                  0190/2395 LEN=0030 INSTALLED UNKN
                                                            015 "DIA CIRC CONCR
                                                  0190/2076 LEN=0030 INSTALLED UNKN
                                                            015 "DIA CIRC CONCR
                                                  0190/1750 LEN=0030 INSTALLED UNKN
                                                            015 "DIA CIRC CONCR
                                                  0190/1443 LEN=0030 INSTALLED UNKN
                                                            015 "DIA CIRC CONCR
                                                  0190/1130 LEN=0037 INSTALLED UNKN

                                                            015 "DIA CIRC CONCR
                                                  0190/0328 LEN=0030 INSTALLED UNKN
                     008755 FT                    008755 FT 2 0 06113 0 01 0497+50
                                                            ORCHARD RD
                                                            (T607)
                                                S 0190/0000 LENGTH(AH 2668 BK 2287)
                                                            015 "DIA CIRC CONCR
                                                  0180/2252 LEN=0072 INSTALLED UNKN
ORCHARD RD                                                  LC TO ORCHARD RD
(T607)               0180/2163                    0180/2163 (CONN)
                                                            018 "DIA CIRC CONCR
                                                  0180/1638 LEN=0030 INSTALLED UNKN
                                                            015 "DIA CIRC CONCR
                                                  0180/1242 LEN=0030 INSTALLED UNKN
                                                            DREAMLAND PARK DR
                                                  0180/0785 (TWP )
                                                            018 "DIA CIRC CONCR
                                                  0180/0350 LEN=0030 INSTALLED UNKN
2 0 06113 0 01 0475+12 006468 FT                  006468 FT
WILLOW RD
(T778)               0180/0000                S 0180/0000 LENGTH(AH 2287 BK 1914)
                                                            052 "DIA CIRC CONCR
                                                  0170/1740 LEN=0032 INSTALLED UNKN
                                                            015 "DIA CIRC CONCR
                                                  0170/1344 LEN=0035 INSTALLED UNKN
                                                            CHINKAPIN DR
```

DIR: B TOTAL LEN: 4.400 MI. DIST: 05-1 SR: 2026
LEFT MUN: RUSCOMBMANOR T RIGHT MUN: RUSCOMBMANOR T

	0170/0989	(T914)
		015 "DIA CIRC CONCR
	0170/0906	LEN=0035 INSTALLED UNKN
		015 "DIA CIRC CONCR
	0170/0120	LEN=0033 INSTALLED UNKN
		024 "DIA CIRC CONCR
	0170/0013	LEN=0040 INSTALLED UNKN
004554 FT	004554 FT	2 0 06113 0 01 0456+00
		OLEY FURNACE RD
		(T593)
	S 0170/0000	LENGTH(AH 1914 BK 1972)
		015 "DIA CIRC CONCR
	0160/1648	LEN=0030 INSTALLED UNKN
		015 "DIA CIRC CONCR
	0160/1391	LEN=0035 INSTALLED UNKN
		015 "DIA CIRC CONCR
	0160/0945	LEN=0038 INSTALLED UNKN
		015 "DIA CIRC CONCR
	0160/0372	LEN=0035 INSTALLED UNKN
		015 "DIA CIRC CONCR
	0160/0071	LEN=0035 INSTALLED UNKN
002582 FT	002582 FT	2 0 06113 0 01 0436+39
		HILLSIDE DR
		(T909)
	S 0160/0000	LENGTH(AH 1972 BK 2582)
		015 "DIA CIRC CONCR
	0150/2186	LEN=0035 INSTALLED UNKN
		015 "DIA CIRC CONCR
	0150/1979	LEN=0038 INSTALLED UNKN
		015 "DIA CIRC CONCR
	0150/1771	LEN=0033 INSTALLED UNKN
		030 "DIA CIRC CONCR
	0150/1323	LEN=0033 INSTALLED UNKN
		OAK LN
	0150/1303	(T779)
		018 "DIA CIRC CONCR
	0150/1176	LEN=0033 INSTALLED UNKN
		015 "DIA CIRC CONCR
	0150/0682	LEN=0033 INSTALLED UNKN
000000 FT	000000 FT	2 0 06113 0 01 0410+63
		NC PRICETOWN RD
		MEMORIAL HW
		(SR0662 SEG 0250/0000)
	INTER-BK	PRICETOWN RD
		(SR0012 SEG 0200/2976)
		MFC BEGIN = D
	S 0150/0000	LENGTH(AH 2582 BK 0000)

DIR: B TOTAL LEN: 14.394 MI. DIST: 05-1 SR: 2025
LEFT MUN: AMITY TOWNSHIP T RIGHT MUN: AMITY TOWNSHIP T

	076002 FT		076002 FT
			INTER-AHD MONACACY CREEK RD
			(TWP)
			BENJAMIN FRANKLIN HW
			(SR0422 SEG 0611/0862)
			(SR0422 SEG 0610/0837)
			0312/0318
			STUMP RD
		==	0312/0135 (TWP)
	075684 FT		075684 FT 0 0 00000 0 00 0000+00
			S 0312/0000 LENGTH(AH 0318 BK 1695)
			048"H 72"W CONC STRUCT
			0310/1588 LEN=0050 INSTALLED UNKN
			024 "DIA CIRC METAL
			0310/1355 LEN=0035 INSTALLED UNKN
			THAILA LN
		==	0310/1329 (TWP)
			018 "DIA CIRC METAL
			0310/1016 LEN=0040 INSTALLED UNKN
ENTR TO TRAILER PARK (PRDR)	0310/0291	==	
			018 "DIA CIRC METAL
			0310/0084 LEN=0030 INSTALLED UNKN
	073989 FT		073989 FT 2 0 06179 0 00 0066+38
			S 0310/0000 LENGTH(AH 1695 BK 2356)
			018 "DIA CIRC METAL
			0300/2277 LEN=0040 INSTALLED UNKN
			024 "DIA CIRC METAL
			0300/0157 LEN=0030 INSTALLED UNKN
			018 "DIA CIRC METAL
			0300/0077 LEN=0080 INSTALLED UNKN
	071633 FT		071633 FT 2 0 06179 0 00 0041+67
			MAIN ST
			(SR2047 SEG 0010/3325)
			S 0300/0000 LENGTH(AH 2356 BK 2022)
MONOCACY RD (SR2047 SEG 0020/0000)	0280/1611		
			018 "DIA CIRC METAL

DIR: B TOTAL LEN: 14.394 MI. DIST: 05-1 SR: 2025
LEFT MUN: AMITY TOWNSHIP T RIGHT MUN: AMITY TOWNSHIP T

```
                                          0280/1582 LEN=0035 INSTALLED UNKN
                                                    GALAHAD LN
                                       ==  0280/1191 (TWP )

                                                    036"H 60"W CONC STRUCT
                                          0280/0429 LEN=0030 INSTALLED UNKN
                                                    012 "DIA CIRC METAL
                                          0280/0047 LEN=0030 INSTALLED UNKN
069611 FT                                 069611 FT 2 0 06179 0 00 0025+10
                                        S 0280/0000 LENGTH(AH 2022 BK 2508)
                                          0270/2217
                                                    TRIBUTARY MONOCACY CK
                                                    STRUCTURE LENGTH    9 FT
                                          0270/2208 BMSID 06/2025/0270/2208
                                                    036"H 00"W MULT METAL
                                          0270/2196 LEN=0035 INSTALLED UNKN


                                                    EB JUGHANDLE
                                          0270/0187 (SR9408 SEG 0010/0575)
067103 FT                                 067103 FT 2 0 06179 0 00 0000+00
                                                NC MONOCACY CREEK RD
                                                    BEN FRANKLIN HW
                                                    (SR0422 SEG 0591/0000)
                                                    (SR0422 SEG 0590/0000)

                                                    MFC BEGIN = D
                                        S 0270/0000 LENGTH(AH 2508 BK 2516)
                                                    WB JUGHANDLE
                                          0260/2268 (SR9408 SEG 0250/0486)


                                                    024 "DIA CIRC METAL
                                          0260/0305 LEN=0030 INSTALLED UNKN
064587 FT                                 064587 FT 2 0 06059 0 00 0025+25
                                        S 0260/0000 LENGTH(AH 2516 BK 1736)


                                                    MONOCACY HILL RD
                                       ==  0250/0072 (T443)
2 0 06059 0 00 0042+60 062851 FT          062851 FT
MONOCACY HILL RD
```

DIR: B TOTAL LEN: 14.394 MI. DIST: 05-1 SR: 2025
LEFT MUN: AMITY TOWNSHIP T RIGHT MUN: AMITY TOWNSHIP T

(T443)	0250/0000		5 0250/0000 LENGTH(AH 1736 BK 2224)
			029"H 42"W ELLIP METAL
			0240/1113 LEN=0040 INSTALLED UNKN
			030 "DIA CIRC METAL
			0240/0912 LEN=0040 INSTALLED UNKN
			018 "DIA CIRC METAL
			0240/0020 LEN=0035 INSTALLED UNKN
2 0 06059 0 00 0064+70	060627 FT		060627 FT
AMITY PARK RD			
(TWP)	0240/0000		5 0240/0000 LENGTH(AH 2224 BK 2408)
			036"H 00"W MULT METAL
			0230/2151 LEN=0030 INSTALLED UNKN
			018 "DIA CIRC METAL
			0230/2068 LEN=0030 INSTALLED UNKN
			018 "DIA CIRC METAL
			0230/0541 LEN=0035 INSTALLED UNKN
			SUNSET DR
			0230/0523 (PRDR)
			BR.SCHUYLKIL
			STRUCTURE LENGTH 8 FT
			0230/0332 BMSID 06/2025/0230/0332
			018 "DIA CIRC METAL
			0230/0287 LEN=0030 INSTALLED UNKN
	058219 FT		058219 FT 2 0 06059 0 00 0088+48
			5 0230/0000 LENGTH(AH 2408 BK 2860)
			036 "DIA CIRC METAL
			0220/2850 LEN=0030 INSTALLED UNKN
			018 "DIA CIRC METAL
			0220/1876 LEN=0040 INSTALLED UNKN
			018 "DIA CIRC METAL
			0220/0038 LEN=0035 INSTALLED UNKN
	055359 FT		055359 FT 2 0 06059 0 00 0117+90
			024 "DIA CIRC METAL
			LEN=0040 INSTALLED UNKN
			BROWNS MILL RD
			(T465)

DIR: B TOTAL LEN: 14.394 MI. DIST: 05-1 SR: 2025
LEFT MUN: AMITY TOWNSHIP T RIGHT MUN: AMITY TOWNSHIP T

			0220/0000 LENGTH(AH 2860 BK 3288)
		0210/1266	018 "DIA CIRC METAL LEN=0035 INSTALLED UNKN
		0210/0018	018 "DIA CIRC METAL LEN=0030 INSTALLED UNKN
2 0 06059 0 00 0150+69 052071 FT WEAVERTOWN RD (T710)	0210/0000	052071 FT	WEAVERTOWN RD (SR2041 SEG 0060/1765) MFC BEGIN = E
		0200/2494	0210/0000 LENGTH(AH 3288 BK 2510) 018 "DIA CIRC METAL LEN=0030 INSTALLED UNKN
		0200/1435	018 "DIA CIRC METAL LEN=0030 INSTALLED UNKN
	049561 FT	049561 FT	2 0 06188 0 00 0024+89
			0200/0000 LENGTH(AH 2510 BK 2656)
LEHMANN DR (TWP)	0190/1781		
GULDIN RD (T460)	0190/0510		
		0190/0474	018 "DIA CIRC METAL LEN=0030 INSTALLED UNKN
		0190/0026	018 "DIA CIRC METAL LEN=0030 INSTALLED UNKN
	046905 FT	046905 FT	2 0 06188 0 00 0051+52 BOYERTOWN PK (SR0562 SEG 0130/0000)
			0190/0000 LENGTH(AH 2656 BK 2505)
AMITY TOWNSHIP OLEY T	0180/0809		

DIR: B TOTAL LEN: 14.394 MI. DIST: 05-1 SR: 2025
LEFT MUN: AMITY TOWNSHIP T RIGHT MUN: AMITY TOWNSHIP T

				WALNUT LN
		==	0180/0808	(T462)
				012 "DIA CIRC METAL
			0180/0579	LEN=0030 INSTALLED UNKN
2 0 06027 0 00 0025+09	044400 FT		044400 FT	AMITY TOWNSHIP
BLACKSMITH RD				EXETER T
(T462)	0180/0000	==	S 0180/0000	LENGTH(AH 2505 BK 1785)
				018 "DIA CIRC METAL
			0170/0098	LEN=0035 INSTALLED UNKN
	042615 FT		042615 FT	2 0 06027 0 00 0042+84
				PRIVATE DR
				(PRDR)
		==	S 0170/0000	LENGTH(AH 1785 BK 2196)
				018 "DIA CIRC METAL
			0160/2133	LEN=0030 INSTALLED UNKN
				024 "DIA CIRC METAL
			0160/1302	LEN=0030 INSTALLED UNKN
			0160/0021	BMSEN 06/2025/0160/0000
	040419 FT		040419 FT	2 0 06027 0 00 0064+58
				W.BR.LIMEKIL
				BMSBG 06/2025/0160/0000
			S 0160/0000	LENGTH(AH 2196 BK 3811)
REIFSNYDER RD				
(T440)	0150/0484	==		
	036608 FT		036608 FT	2 0 06027 0 00 0102+95
				OLEY LINE RD
				(T440)
		==	S 0150/0000	LENGTH(AH 3811 BK 1995)
				018 "DIA CIRC METAL
			0144/1929	LEN=0030 INSTALLED UNKN
				018 "DIA CIRC METAL
			0144/1605	LEN=0030 INSTALLED UNKN

DIR: B TOTAL LEN: 14.394 MI. DIST: 05-1 SR: 2025
LEFT MUN: OLEY T RIGHT MUN: EXETER T

			024 "DIA CIRC METAL
		0144/0513	LEN=0030 INSTALLED UNKN
		034613 FT	MEKILN RD
2 0 06027 0 00 0122+86	034613 FT	INTER-BK	OLEY TURNPIKE RD
OLEY TURNPIKE RD			(SR2020 SEG 0010/0000)
(SR2020 SEG 0010/0000)	0144/0000	S 0144/0000	LTH AH 001995 BK 000394
	034613 FT	034613 FT	
		7142/0000	LTH AH 000394 BK 000883
		INTER-AHD	OLEY TURNPIKE RD
			(SR2020 SEG 0010/0406)
		NC	OLEY TURNPIKE RD
			OLEY TURNPIKE RD
		0140/0883	(SR2020 SEG 0010/0406)
			027"H 00"W MULT CONCR
		0140/0322	LEN=0043 INSTALLED UNKN
	033730 FT	033730 FT	2 0 06027 0 00 0131+57
		S 0140/0000	LENGTH(AH 0883 BK 2220)
			018 "DIA CIRC METAL
		0130/0543	LEN=0048 INSTALLED UNKN
	031510 FT	031510 FT	2 0 06027 0 00 0153+92
			WEGMAN RD
			(T460)
		S 0130/0000	LENGTH(AH 2220 BK 2574)
			018 "DIA CIRC METAL
		0120/1940	LEN=0030 INSTALLED UNKN
			030 "DIA CIRC METAL
		0120/0999	LEN=0030 INSTALLED UNKN
			018 "DIA CIRC METAL
		0120/0718	LEN=0030 INSTALLED UNKN
			048"H 00"W MULT METAL
		0120/0040	LEN=0040 INSTALLED UNKN
	028936 FT	028936 FT	2 0 06027 0 00 0179+63
			HARTMAN RD
			(T500)
		S 0120/0000	LENGTH(AH 2574 BK 2515)
WIEST SCHOOL RD			
(T500)	0110/2356		
LC TO WIEST SCHOOL RD			
(CONN)	0110/2149		
			018 "DIA CIRC METAL

DIR: B TOTAL LEN: 14.394 MI. DIST: 05-1 SR: 2025
LEFT MUN: OLEY T RIGHT MUN: EXETER T

		0110/1652	LEN=0040 INSTALLED UNKN
			018 "DIA CIR UNKNOWN
		0110/0302	LEN=0099 INSTALLED 2001
			018 "DIA CIR UNKNOWN
		0110/0102	LEN=0099 INSTALLED 2001
	026421 FT	026421 FT	2 0 06027 0 00 0201+92
			018 "DIA CIRC METAL
			LEN=0009 INSTALLED UNKN
		S 0110/0000	LENGTH(AH 2515 BK 2705)
			018 "DIA CIRC METAL
		0100/2673	LEN=0027 INSTALLED UNKN
OLEY ALSACE TOWNSHIP T	0100/2602		
CASSEL RD (TWP)	0100/1401		
			018 "DIA CIRC METAL
		0100/0570	LEN=0040 INSTALLED UNKN
2 0 06027 0 00 0227+29	023716 FT	023716 FT	
OLD STATE RD (T454)	0100/0000	S 0100/0000	LENGTH(AH 2705 BK 1705)
ALSACE TOWNSHIP EXETER T	0090/0600		
		NC	LIMEKILN RD
			OLD FRIEDENSBURG RD (T454)
			OLD FRIEDENSBURG RD (SR2023 SEG 0110/0000)
2 0 06027 0 00 0249+12	022011 FT	022011 FT	EXETER
OLD FRIEDENSBURG RD (SR2023 SEG 0110/0000)	0090/0000	S 0090/0000	ALSACE TOWNSHIP T LENGTH(AH 1705 BK 2462)
SILVER SWALLOW RD (TWP)	0080/1819		
			021"H 15"W METAL ARCH
		0080/1514	LEN=0030 INSTALLED 1998
			018 "DIA CIRC METAL
		0080/0439	LEN=0030 INSTALLED UNKN
	019549 FT	019549 FT	2 0 06054 0 00 0024+09

DIR: B TOTAL LEN: 14.394 MI. DIST: 05-1 SR: 2025
LEFT MUN: ALSACE TOWNSHIP T RIGHT MUN: ALSACE TOWNSHIP T

		0080/0000 LENGTH(AH 2462 BK 3365)
		024 "DIA CIRC METAL
		0070/3097 LEN=0030 INSTALLED UNKN
		018 "DIA CIRC METAL
		0070/2738 LEN=0030 INSTALLED UNKN
		012 "DIA CIRC METAL
		0070/2519 LEN=0035 INSTALLED UNKN
		018 "DIA CIRC METAL
		0070/2331 LEN=0035 INSTALLED UNKN
		FREY RD
		0070/1967 (T563)
		018 "DIA CIRC METAL
		0070/1617 LEN=0035 INSTALLED UNKN
		021"H 15"W METAL ARCH
		0070/1062 LEN=0030 INSTALLED 1998
		018 "DIA CIRC METAL
		0070/0886 LEN=0030 INSTALLED UNKN
		024 "DIA CIRC METAL
		0070/0600 LEN=0050 INSTALLED UNKN
		018 "DIA CIRC METAL
		0070/0270 LEN=0035 INSTALLED UNKN
		018 "DIA CIRC METAL
		0070/0056 LEN=0030 INSTALLED UNKN
	016184 FT	016184 FT 2 0 06054 0 00 0058+33
		CHURCH HILL RD
		(SR2029 SEG 0010/0000)
		MFC BEGIN = D
		0070/0000 LENGTH(AH 3365 BK 1979)
APPLE LN (T539)	0060/1724	
		030 "DIA CIRC METAL
		0060/0543 LEN=0032 INSTALLED UNKN
2 0 06054 0 00 0077+97	014205 FT	014205 FT
BASKET RD		NC SPIES CHURCH RD
(T606)	0060/0000	0060/0000 LENGTH(AH 1979 BK 2361)
		042"H 29"W METAL ARCH
		0050/0901 LEN=0030 INSTALLED 1996
		018 "DIA CIRC METAL
		0050/0601 LEN=0030 INSTALLED UNKN
	011844 FT	011844 FT 2 0 06054 0 00 0101+31
		018 "DIA CIRC METAL
		LEN=0055 INSTALLED UNKN
		NC BASKET RD
		CHURCH HILL RD

DIR: B TOTAL LEN: 14.394 MI. DIST: 05-1 SR: 2025
LEFT MUN: ALSACE TOWNSHIP T RIGHT MUN: ALSACE TOWNSHIP T

		(SR2029 SEG 0020/0000)
		MFC BEGIN = E
	S 0050/0000	LENGTH(AH 2361 BK 3292)
		018 "DIA CIRC METAL
	0040/3245	LEN=0100 INSTALLED UNKN
		018 "DIA CIRC METAL
	0040/2492	LEN=0035 INSTALLED UNKN
		030 "DIA CIRC METAL
	0040/1424	LEN=0030 INSTALLED UNKN
		018 "DIA CIRC METAL
	0040/1162	LEN=0030 INSTALLED UNKN
		024 "DIA CIRC METAL
	0040/0939	LEN=0050 INSTALLED UNKN
		018 "DIA CIRC METAL
	0040/0320	LEN=0035 INSTALLED UNKN
		024 "DIA CIRC METAL
	0040/0212	LEN=0030 INSTALLED UNKN
		030 "DIA CIRC METAL
	0040/0083	LEN=0030 INSTALLED UNKN
008552 FT	008552 FT	2 0 06112 0 01 0086+97
		GAUBY RD
		(T420)
	S 0040/0000	LENGTH(AH 3292 BK 3516)
		024 "DIA CIRC METAL
	0030/3516	LEN=0032 INSTALLED UNKN
		SIMMONS RD
	0030/3436	(TWP)
		024 "DIA CIRC METAL
	0030/3000	LEN=0030 INSTALLED UNKN
		024 "DIA CIRC METAL
	0030/2680	LEN=0030 INSTALLED UNKN
		024 "DIA CIRC METAL
	0030/2560	LEN=0030 INSTALLED UNKN
		024 "DIA CIRC METAL
	0030/2400	LEN=0030 INSTALLED UNKN
		024 "DIA CIRC METAL
	0030/1795	LEN=0033 INSTALLED UNKN
		024 "DIA CIRC METAL
	0030/1540	LEN=0032 INSTALLED 2001
		030 "DIA CIRC METAL
	0030/1153	LEN=0050 INSTALLED UNKN
		024 "DIA CIRC METAL
	0030/0937	LEN=0030 INSTALLED UNKN
SEIDEL RD (T563) 0030/0898		

DIR: B TOTAL LEN: 14.394 MI. DIST: 05-1 SR: 2025
LEFT MUN: ALSACE TOWNSHIP T RIGHT MUN: ALSACE TOWNSHIP T

			024 "DIA CIRC METAL
		0030/0771	LEN=0030 INSTALLED UNKN
			024 "DIA CIRC METAL
		0030/0500	LEN=0032 INSTALLED UNKN
			018 "DIA CIRC CONCR
		0030/0042	LEN=0040 INSTALLED UNKN
	005036 FT	005036 FT	2 0 06112 0 01 0054+19
			ALSACE TOWNSHIP
			LOWER ALSACE T
		S 0030/0000	LENGTH(AH 3516 BK 2344)
			018 "DIA CIRC CONCR
		0020/2343	LEN=0040 INSTALLED UNKN
			018 "DIA CIRC CONCR
		0020/2054	LEN=0075 INSTALLED UNKN
			018 "DIA CIRC CONCR
		0020/1810	LEN=0050 INSTALLED UNKN
			018 "DIA CIRC CONCR
		0020/1410	LEN=0075 INSTALLED UNKN
			018 "DIA CIRC CONCR
		0020/1139	LEN=0075 INSTALLED UNKN
	002692 FT	002692 FT	2 0 06112 0 00 0027+05
			LEWIS RD
			(T413)
		S 0020/0000	LENGTH(AH 2344 BK 2692)
			018 "DIA CIRC CONCR
		0010/2692	LEN=0055 INSTALLED UNKN
			018 "DIA CIRC CONCR
		0010/2331	LEN=0100 INSTALLED UNKN
			018 "DIA CIRC CONCR
		0010/1984	LEN=0050 INSTALLED UNKN
ANGORA RD (TWP)	0010/1909		
			024 "DIA CIRC CONCR
		0010/1683	LEN=0050 INSTALLED UNKN
			018 "DIA CIRC CONCR
		0010/1662	LEN=0040 INSTALLED UNKN
			018 "DIA CIRC CONCR
		0010/1363	LEN=0050 INSTALLED UNKN
		NC ANTIETAM RD	
			FRIEDENSBURG RD
			(SR2023 SEG 0070/0046)
		INTER-BK	CARSONIA AV
2 0 06112 0 00 0000+00	000000 FT	000000 FT	(SR2023 SEG 0070/0046)
FRIEDENSBURG RD			MFC BEGIN = D
(SR2071 SEG 0040/2547)	0010/0000	S 0010/0000	LENGTH(AH 2692 BK 0000)

DIR: B TOTAL LEN: .005 MI. DIST: 05-1 SR: 2024
LEFT MUN: OLEY T RIGHT MUN: OLEY T

000028 FT	000028 FT	
	7050/0000	LENGTH(AH 2426 BK 1960)
000028 FT	000028 FT	
	7040/0000	LENGTH(AH 1960 BK 2568)
000028 FT	000028 FT	
	7030/0000	LENGTH(AH 2568 BK 2583)
000028 FT	000028 FT	
	7024/0000	LENGTH(AH 2583 BK 0028)
		BMSEN 06/2024/0022/0000
	* REF-AHD	KAUFFMAN RD
	0022/0028	(TWP)
000000 FT	000000 FT	2 0 06086 0 00 0023+84
		NC KAUFFMAN RD
	* REF-BK	KAUFFMAN RD
		(TWP)
		L.MANATAWNY
		BMSBG 06/2024/0022/0000
		MFC BEGIN = E
	S 0022/0000	LENGTH(AH 0028 BK 0065)
000000 FT	000000 FT	
	7020/0000	LENGTH(AH 0065 BK 2379)
000000 FT	000000 FT	
	7010/0000	LENGTH(AH 2379 BK 0000)

DIR: B TOTAL LEN: 7.057 MI. DIST: 05-1 SR: 2023
LEFT MUN: OLEY T RIGHT MUN: OLEY T

037249 FT

OLD STATE RD
(T454)

0150/2544

ANNABETH RD
(T703)
MAST RD

0150/1751

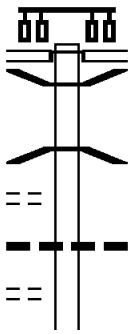

037260 FT
INTER-AHD FRIEDENSBURG RD
(T454)
MEMORIAL HW
(SR0073 SEG 0210/0000)
0150/2933
0150/2599 BMSEN 06/2023/0150/2565
1 0 00197 0 00 0370+51
L MANATAWNY
0150/2565 BMSBG 06/2023/0150/2565

024 "DIA CIRC CONCR
0150/2127 LEN=0040 INSTALLED UNKN

DIR: B TOTAL LEN: 7.057 MI. DIST: 05-1 SR: 2023
LEFT MUN: OLEY T RIGHT MUN: OLEY T

(T702) 0150/1323

CAREER CT
(PRDR) 0150/0454
034316 FT

031810 FT

028347 FT

	OLEY VALLEY MIDDLE SCHO
0150/0454	(GOVT)
034327 FT	1 0 00197 0 00 0344+99
S 0150/0000	LENGTH(AH 2933 BK 2506)
	OLEY VALLEY MIDDLE SCHO
0140/2425	(GOVT)
	018 "DIA CIRC CONCR
0140/2101	LEN=0040 INSTALLED UNKN
	NEW HOPE BL
0140/2062	(TWP)
	NEW HOPE BL
0140/1467	(TWP)
	015 "DIA CIRC CONCR
0140/1458	LEN=0040 INSTALLED UNKN
	018 "DIA CIRC CONCR
0140/0882	LEN=0040 INSTALLED UNKN
	018 "DIA CIRC CONCR
0140/0455	LEN=0040 INSTALLED UNKN
0140/0015	BMSEN 06/2023/0140/0000
031821 FT	1 0 00197 0 00 0320+00
	TR.MONOCACY
	BMSBG 06/2023/0140/0000
S 0140/0000	LENGTH(AH 2506 BK 3463)
	015 "DIA CIRC CONCR
0130/2534	LEN=0040 INSTALLED UNKN
	HEFFNER LN
0130/2532	(TWP)
0130/2387	BMSEN 06/2023/0130/2374
	0 0 00000 0 00 0000+00
	TR.MONOCACY
0130/2374	BMSBG 06/2023/0130/2374
	018 "DIA CIRC CONCR
0130/1985	LEN=0040 INSTALLED UNKN
	018 "DIA CIRC CONCR
0130/1395	LEN=0040 INSTALLED UNKN
	015 "DIA CIRC CONCR
0130/0976	LEN=0040 INSTALLED UNKN
0130/0571	BMSEN 06/2023/0130/0556
	0 0 00000 0 00 0000+00
	TR.MONOCACY
0130/0556	BMSBG 06/2023/0130/0556
	WIEST SCHOOL RD
0130/0502	(T539)
028358 FT	1 0 00197 0 00 0285+30
	OLEY
	ALSACE TOWNSHIP T

DIR: B TOTAL LEN: 7.057 MI. DIST: 05-1 SR: 2023
LEFT MUN: OLEY T RIGHT MUN: OLEY T

		0130/0000 LENGTH(AH 3463 BK 3150)
		0120/2648 BMSEN 06/2023/0120/2635
		0 0 00000 0 00 0000+00
		TR.MONOCACY
		0120/2635 BMSBG 06/2023/0120/2635
		015 "DIA CIRC CONCR
		0120/2280 LEN=0040 INSTALLED UNKN
		015 "DIA CIRC CONCR
		0120/2267 LEN=0040 INSTALLED UNKN
		015 "DIA CIRC CONCR
		0120/1360 LEN=0040 INSTALLED UNKN
		018 "DIA CIRC CONCR
		0120/1045 LEN=0040 INSTALLED UNKN
OLD STATE RD (T454)	0120/0983	
		015 "DIA CIRC CONCR
		0120/0353 LEN=0040 INSTALLED UNKN
		0120/0065 BMSEN 06/2023/0120/0054
		0 0 00000 0 00 0000+00
		TR.MONOCACY
		0120/0054 BMSBG 06/2023/0120/0054
	025197 FT	025208 FT 1 0 00197 0 00 0253+03
		OLD STATE RD
		(T454)
		0120/0000 LENGTH(AH 3150 BK 3375)
		018 "DIA CIRC CONCR
		0110/3150 LEN=0045 INSTALLED UNKN
		018 "DIA CIRC METAL
		0110/2839 LEN=0045 INSTALLED UNKN
		018 "DIA CIRC METAL
		0110/2599 LEN=0045 INSTALLED UNKN
		018 "DIA CIRC CONCR
		0110/2190 LEN=0045 INSTALLED UNKN
		018 "DIA CIRC CONCR
		0110/1723 LEN=0060 INSTALLED UNKN
		018 "DIA CIRC CONCR
		0110/1396 LEN=0060 INSTALLED UNKN
		018 "DIA CIRC CONCR
		0110/1207 LEN=0060 INSTALLED UNKN
		015 "DIA CIRC CONCR
		0110/0861 LEN=0040 INSTALLED UNKN
		ALSACE TOWNSHIP
		0110/0661 EXETER T
	021822 FT	021833 FT 1 0 00197 0 00 0218+84
		LIMEKILN RD
		(SR2025 SEG 0090/0000)

DIR: B TOTAL LEN: 7.057 MI. DIST: 05-1 SR: 2023
LEFT MUN: ALSACE TOWNSHIP T RIGHT MUN: ALSACE TOWNSHIP T

			OLD FRIEDENSBURG RD
SPIES CHURCH RD			(T454)
(SR2025 SEG 0090/0000)	0110/0000	S 0110/0000	LENGTH(AH 3375 BK 3305)
			EXETER
		0100/3030	ALSACE TOWNSHIP T
			015 "DIA CIRC CONCR
		0100/2640	LEN=0040 INSTALLED UNKN
			018 "DIA CIRC CONCR
		0100/1984	LEN=0040 INSTALLED UNKN
			024 "DIA CIRC CONCR
		0100/1738	LEN=0040 INSTALLED UNKN
			015 "DIA CIRC CONCR
		0100/1638	LEN=0040 INSTALLED UNKN
			015 "DIA CIRC CONCR
		0100/1029	LEN=0040 INSTALLED UNKN
GINGER LN			
(TWP)	0100/0885		
GOSLING CT			
(TWP)	0100/0251		
			018 "DIA CIRC METAL
		0100/0005	LEN=0040 INSTALLED UNKN
	018517 FT	018528 FT	1 0 00197 0 00 0186+69
		S 0100/0000	LENGTH(AH 3305 BK 2551)
			015 "DIA CIRC CONCR
		0090/2499	LEN=0040 INSTALLED UNKN
			ALSACE TOWNSHIP
		0090/2467	LOWER ALSACE T
			018 "DIA CIRC CONCR
		0090/1956	LEN=0040 INSTALLED UNKN
		0090/1544	BMSEN 06/2023/0090/1527
			0 0 00000 0 00 0000+00
			TR.ANTIETAM
		0090/1527	BMSBG 06/2023/0090/1527
			018 "DIA CIRC CONCR
		0090/1344	LEN=0040 INSTALLED UNKN
			018 "DIA CIRC CONCR
		0090/1147	LEN=0040 INSTALLED UNKN
			015 "DIA CIRC CONCR
		0090/0710	LEN=0040 INSTALLED UNKN
			OLD FRIENDENSBURG RD
		0090/0122	(T413)
1 0 00197 0 00 0160+43	015966 FT	015977 FT	
OLD FRIENDENSBURG RD			
(T413)	0090/0000	S 0090/0000	LENGTH(AH 2551 BK 2775)
			030 "DIA CIRC CONCR
		0080/2421	LEN=0040 INSTALLED UNKN
			015 "DIA CIRC CONCR

DIR: B TOTAL LEN: 7.057 MI. DIST: 05-1 SR: 2023
LEFT MUN: LOWER ALSACE T RIGHT MUN: LOWER ALSACE T

		0080/1950	LEN=0030 INSTALLED UNKN 015 "DIA CIRC CONCR
		0080/1709	LEN=0040 INSTALLED UNKN 015 "DIA CIRC CONCR
		0080/1211	LEN=0040 INSTALLED UNKN 015 "DIA CIRC CONCR
		0080/0899	LEN=0040 INSTALLED UNKN 015 "DIA CIRC CONCR
		0080/0393	LEN=0040 INSTALLED UNKN 015 "DIA CIRC CONCR
		0080/0138	LEN=0040 INSTALLED UNKN 015 "DIA CIRC CONCR
		0080/0124	LEN=0050 INSTALLED UNKN 015 "DIA CIRC CONCR
1 0 00197 0 00 0132+02 013191 FT OLD FRIEDENSBURG RD (T413)		0080/0048	LEN=0045 INSTALLED UNKN 013202 FT
OLD SPIES CHURCH RD (T606)	0080/0000	S 0080/0000	LENGTH(AH 2775 BK 3062) 084"H 84"W CONC STRUCT
		0070/2935	LEN=0030 INSTALLED UNKN 030 "DIA CAST IRON
		0070/2759	LEN=0035 INSTALLED UNKN
LEWIS RD (T413)	0070/2731		
			018 "DIA CIRC CONCR
		0070/1952	LEN=0035 INSTALLED UNKN 018 "DIA CIRC CONCR
		0070/1366	LEN=0035 INSTALLED UNKN
KRAEMER AV (T618)	0070/1147		
			018 "DIA CAST IRON
		0070/0868	LEN=0050 INSTALLED UNKN 015 "DIA CIRC CONCR
		0070/0746	LEN=0035 INSTALLED UNKN LC TO EXETER RD
		0070/0629	(CONN) 015 "DIA CIRC CONCR
		0070/0522	LEN=0100 INSTALLED UNKN EXETER RD
		0070/0243	(T441) 024 "DIA CIRC CONCR
KRAMER AV (T618)	0070/0099	0070/0100	LEN=0040 INSTALLED UNKN
ANTIETAM RD (SR2025 SEG 0010/0000)			
FRIEDENSBURG RD (SR2071 SEG 0040/2547)	0070/0046		NC FRIEDENSBURG RD

DIR: B TOTAL LEN: 7.057 MI. DIST: 05-1 SR: 2023
LEFT MUN: LOWER ALSACE T RIGHT MUN: LOWER ALSACE T

	010129 FT		0070/0033 BMSEN 06/2023/0070/0000
			010140 FT 1 1 05722 0 00 0051+11
			ANTIETAM CK.
			BMSBG 06/2023/0070/0000
			0070/0000 LENGTH(AH 3062 BK 2478)
FROM 2071/0040 SH			ANTIETAM RD
(CONN)	0060/2444		0060/2444 (T439)
			LOGAN ST
			0060/2068 (T437)
			015 "DIA CIRC CONCR
			0060/1709 LEN=0040 INSTALLED UNKN
			TAFT AV
			0060/1674 (T435)
			WILSON AV
			0060/1451 (T433)
			024 "DIA CIRC CONCR
			0060/1283 LEN=0091 INSTALLED UNKN
			HEIDELBERG AV
			0060/1248 (T431)
			024 "DIA CIRC CONCR
			0060/1071 LEN=0035 INSTALLED UNKN
			WOODLAND AV
			0060/1063 (T429)
			015 "DIA CIRC CONCR
			0060/0849 LEN=0031 INSTALLED UNKN
			MIDLAND AV
			0060/0818 (T427)
			OAK LN
			0060/0538 (T466)
			024 "DIA CIRC CONCR
			0060/0374 LEN=0030 INSTALLED UNKN
			COLUMBIA AV
			0060/0268 (T425)
	007651 FT		007662 FT 1 1 05722 0 00 0026+31
			MELROSE AV
			(T423)
			0060/0000 LENGTH(AH 2478 BK 0565)
			018 "DIA CIRC METAL
			0050/0558 LEN=0100 INSTALLED UNKN
			MONTGOMERY AV
			0050/0289 (T421)
	007086 FT		007097 FT 1 1 05722 0 00 0020+50
			(APRA) PENN VEIW PARK L
			PARKVIEW AV
			(T611)
			MFC BEGIN = C
		POI	0050/0000 LENGTH(AH 0565 BK 3273)
NAVELLA AV			NAVELLA AV

DIR: B TOTAL LEN: 7.057 MI. DIST: 05-1 SR: 2023
LEFT MUN: LOWER ALSACE T RIGHT MUN: LOWER ALSACE T

LEFT			RIGHT	
(T612)	0041/2384		0040/2388	(T612)
LAKE ST				
(T609)	0041/1804			
HARVEY AV				HARVEY AV
(T610)	0041/1399		0040/1405	(T610)
PARK LN				PARK LN
(T411)	0041/1197		0040/1202	(T411)
048 "DIA CIRC CONCR				
LEN=0050 INSTALLED UNKN	0041/0947			
BR.ANTIETAM				BR.ANTIETAM
STRUCTURE LENGTH 8 FT				STRUCTURE LENGTH 8 FT
BMSID 06/2023/0040/1108	0041/0934		0040/1108	BMSID 06/2023/0040/1108
PARK ST				PARK ST
(T419)	0041/0808		0040/0801	(T419)
CHERRYDALE AV				CHERRYDALE AV
(T419)	0041/0620		0040/0619	(T419)
				018 "DIA CIRC METAL
			0040/0543	LEN=0030 INSTALLED UNKN
018 "DIA CIRC METAL				
LEN=0030 INSTALLED UNKN	0041/0489			
HILBERT CT				
(TWP)	0041/0385			
				015 "DIA CIRC METAL
			0040/0367	LEN=0040 INSTALLED UNKN
018 "DIA CIRC METAL				
LEN=0030 INSTALLED UNKN	0041/0258			
CORNELL ST				
(T417)	0041/0150			
018 "DIA CIRC METAL				
LEN=0030 INSTALLED UNKN	0041/0016			
2 0 06146 0 00 0030+26 003821 FT			003824 FT	2 0 06146 0 00 0029+51
PROSPECT ST				PROSPECT ST
(T417)				(T417)
LENGTH(AH 3265 BK 1535)	0041/0000 S		S 0040/0000	LENGTH(AH 3273 BK 1538)
PROSPECT ST				PROSPECT AV
(T417)	0031/1476		0030/1485	(T417)
				015 "DIA CIRC METAL
			0030/1466	LEN=0099 INSTALLED UNKN
018 "DIA CIRC METAL				
LEN=0030 INSTALLED UNKN	0031/1321			
				018 "DIA CIRC METAL
			0030/1034	LEN=0035 INSTALLED UNKN
018 "DIA CIRC METAL				
LEN=0030 INSTALLED UNKN	0031/0992			
HIGH ST				HIGH ST
(BORO)	0031/0734		0030/0740	(BORO)
LOS ROBLES CT				
(BORO)	0031/0460			
				018 "DIA CIRC METAL

DIR: B TOTAL LEN: 7.057 MI. DIST: 05-1 SR: 2023
LEFT MUN: LOWER ALSACE T RIGHT MUN: LOWER ALSACE T

LEFT		RIGHT
		0030/0339 LEN=0099 INSTALLED UNKN
018 "DIA CIRC METAL LEN=0030 INSTALLED UNKN 0031/0323 2 0 06146 0 00 0014+18 002286 FT BROOKE ST (BORO) MFC BEGIN = C LOWER ALSACE MT PENN B LENGTH(AH 1535 BK 1399) 0031/0000		002286 FT 2 0 06146 0 00 0014+18 BROOKE ST (BORO) MFC BEGIN = C LOWER ALSACE MT PENN B 0030/0000 LENGTH(AH 1538 BK 1399) 015 "DIA CIRC METAL
		0020/1399 LEN=0099 INSTALLED UNKN 015 "DIA CIRC METAL
		0020/1358 LEN=0030 INSTALLED UNKN ENDLICH AV
		0020/0797 (BORO) 015 "DIA CIRC METAL
		0020/0767 LEN=0099 INSTALLED UNKN PENN MAWR CT
		0020/0597 (BORO) 015 "DIA CIRC METAL
		0020/0493 LEN=0099 INSTALLED UNKN WEIMOOR CT
		0020/0456 (BORO)
	000887 FT	000887 FT 2 0 06146 0 00 0000+00 FILBERT AV (BORO)
		NC CARSONIA AV
FRIEDENSBURG RD (SR2071 SEG 0010/0000)	0020/0000	0020/0000 LENGTH(AH 1399 BK 0887) 018 "DIA CIRC CONCR
		0010/0540 LEN=0040 INSTALLED UNKN CUMBERLAND AV
		0010/0498 (BORO)
DENGLER ST (SR2050 SEG 0010/0678)	0010/0312	0010/0312
		GRANT ST
		0010/0161 (BORO)
LEINBACH LN (BORO)	0010/0098	
		018 "DIA CIRC CONCR
		0010/0074 LEN=0040 INSTALLED UNKN
		NC TWENTYTHIRD ST
		HOWARD BL (SR2021 SEG 0054/0165)
		INTER-BK TWENTYTHIRD ST
1 0 00197 0 00 0000+00 000000 FT HOWARD BL (SR2021 SEG 0054/0165)	0010/0000	000000 FT (BORO) MFC BEGIN = C 0010/0000 LENGTH(AH 0887 BK 0000)

DIR: E TOTAL LEN: 1.660 MI. DIST: 05-1 SR: 2022
LEFT MUN: DOUGLASS TWP T RIGHT MUN: DOUGLASS TWP T

AH-MONTGOMERY (46)				
HIGH ST	REF-AHD *			
(SR4031 SEG 0420/1758)				
LC TO QUARRY RD				
(CONN)	0041/3575			
	008672 FT		008766 FT	AH-MONTGOMERY (46)
			* REF-AHD	HIGH ST
			0040/3577	(SR4031 SEG 0421/1750)
QUARRY RD				QUARRY RD
(TWP)				(TWP)
	0041/3483		0040/3490	
LC FROM QUARRY RD				
(CONN)	0041/3395			
018 "DIA CIRC CONCR				
LEN=0069 INSTALLED UNKN	0041/3388			
(AAR 589336B)#TRKS 01	0041/3376		0040/3376	(AAR 589336B)#TRKS 01
018 "DIA CIRC CONCR				
LEN=0099 INSTALLED UNKN	0041/3140			
TR.SCH.RIV.				TR.SCH.RIV.
STRUCTURE LENGTH 12 FT				STRUCTURE LENGTH 12 FT
BMSID 06/2022/0040/2813	0041/2813		0040/2813	BMSID 06/2022/0040/2813
LC TO BROADMOOR BL				
(CONN)	0041/2020			
BROADMOOR BL				BROADMOOR BL
(TWP)				(TWP)
	0041/1897		0040/1897	
LC FROM BROADMOOR BL				
(CONN)	0041/1805			
				018 "DIA CIRC CONCR
			0040/1650	LEN=0190 INSTALLED UNKN
018 "DIA CIRC CONCR				
LEN=0562 INSTALLED UNKN	0041/1638			
048 "DIA CIRC CONCR				
LEN=0075 INSTALLED UNKN	0041/0886			
018 "DIA CIRC CONCR				
LEN=0080 INSTALLED UNKN	0041/0278			
			005189 FT	1 0 00146 0 01 0729+06
				018 "DIA CIRC CONCR
1 0 00146 0 01 0729+06	005097 FT			LEN=0021 INSTALLED UNKN
SQUIRREL HOLLOW RD				SQUIRREL HOLLOW RD
(T432)				(T432)

DIR: E TOTAL LEN: 1.660 MI. DIST: 05-1 SR: 2022
LEFT MUN: DOUGLASS TWP T RIGHT MUN: DOUGLASS TWP T

LENGTH(AH 3575 BK 2725) 0041/0000		0040/0000 LENGTH(AH 3577 BK 2733)
016 "DIA CIRC CONCR		
LEN=0036 INSTALLED UNKN 0031/2350		
018 "DIA CIRC CONCR		
LEN=0036 INSTALLED UNKN 0031/1939		
018 "DIA CIRC CONCR		
LEN=0036 INSTALLED UNKN 0031/1689		
018 "DIA CIRC CONCR		
LEN=0036 INSTALLED UNKN 0031/1497		
		012 "DIA CIRC CONCR
		0030/1487 LEN=0025 INSTALLED UNKN
018 "DIA CIRC CONCR		
LEN=0036 INSTALLED UNKN 0031/0980		
018 "DIA CIRC CONCR		
LEN=0036 INSTALLED UNKN 0031/0572		
018 "DIA CIRC CONCR		
LEN=0036 INSTALLED UNKN 0031/0212		
1 0 00146 0 01 0701+77 002372 FT		002456 FT 1 0 00146 0 01 0701+77
OLD DOUGLASS DR		OLD DOUGLASS DR
(T368)		(T368)
LENGTH(AH 2725 BK 1602) 0031/0000		0030/0000 LENGTH(AH 2733 BK 1602)
018 "DIA CIRC CONCR		
LEN=0057 INSTALLED UNKN 0021/1600		
018 "DIA CIRC CONCR		
LEN=0315 INSTALLED UNKN 0021/1135		
024"H 36"W CON BOX CUL		
LEN=0179 INSTALLED UNKN 0021/0561		
		018 "DIA CIR UNKNOWN
		0020/0032 LEN=0042 INSTALLED UNKN
0 0 00146 0 00 0686+21 000770 FT		000854 FT 1 0 00146 0 01 0187+44
TOWNSHIP LINE RD		TOWNSHIP LINE RD
(SR2057 SEG 0010/0000)		(SR2057 SEG 0010/0000)
DOUGLASS TWP		DOUGLASS TWP
AMITY TOWNSHIP T		AMITY TOWNSHIP T
LENGTH(AH 1602 BK 0770) 0021/0000		0020/0000 LENGTH(AH 1602 BK 0854)
		018 "DIA CIRC CONCR
		0010/0582 LEN=0035 INSTALLED UNKN
		US 422 WB
		0010/0498 OP ID 06/0422/0651/2293
		LEAFS RUN
		STRUCTURE LENGTH 21 FT
		0010/0174 BMSID 06/0422/0650/1705
1 0 00146 3 00 0678+51 000000 FT		000000 FT 1 0 00146 3 00 0178+40
POTTSTOWN BP		POTTSTOWN BP
(SR0422 SEG 0651/1860)		(SR0422 SEG 0650/1531)
NC BEN FRANKLIN HW		NC BEN FRANKLIN HW
BEN FRANKLIN HW INTER-BK		INTER-BK BEN FRANKLIN HW
(SR0422 SEG 0651/1860)		(SR0422 SEG 0650/1531)
MFC BEGIN = B		MFC BEGIN = B
LENGTH(AH 0770 BK 0000) 0011/0000		0010/0000 LENGTH(AH 0854 BK 0000)

DIR: N TOTAL LEN: 4.053 MI. DIST: 05-1 SR: 2021
LEFT MUN: READING CITY C RIGHT MUN: READING CITY C

021399 FT
INTER-AHD ELEVENTH ST
(CITY)
WALNUT ST
(SR2012 SEG 0020/3263)
WALNUT ST
(SR2009 SEG 0010/0000)

0090/1117
WASHINGTON ST
(CITY)
WASHINGTON ST
(SR2010 SEG 0021/2432)

0090/0572 MFC BEGIN = C
COURT ST
0090/0299 (CITY)
020282 FT 2 0 06209 0 00 0006+01
PENN ST
(CITY)

ELEVENTH ST
(SR2085 SEG 0010/0607)
MFC BEGIN = B

019067 FT
LTH AH 001117 BK 001660 7091/0000 0090/0000 LENGTH(AH 1117 BK 1660)
WUNDER ST

DIR: N TOTAL LEN: 4.053 MI. DIST: 05-1 SR: 2021
LEFT MUN: READING CITY C RIGHT MUN: READING CITY C

(CITY)	0080/1382		
			012 "DIA CIRC CONCR
		0080/1015	LEN=0035 INSTALLED UNKN
			018 "DIA CIRC CONCR
		0080/0961	LEN=0035 INSTALLED UNKN
FRANKLIN AV			HILL RD
(CITY)	0080/0824	0080/0824	(CITY)
FRANKLIN ST			
(SR2008 SEG 0020/2303)	0080/0724		
			ECKERT AV
		0080/0416	(CITY)
TO 2004/0020 SH			
(CONN)	0080/0126		
			012 "DIA CIRC CONCR
		0080/0026	LEN=0099 INSTALLED UNKN
1 0 00146 0 00 0048+82	017407 FT	018622 FT	
CHESTNUT ST			
(SR2004 SEG 0020/1829)		NC ELEVENTH ST	
PERKIOMEN AV			
(SR2054 SEG 0010/0000)	0080/0000	S 0080/0000	LENGTH(AH 1660 BK 2855)
			GOOD ST
		0074/2777	(CITY)
			018 "DIA CIRC CONCR
		0074/2658	LEN=0099 INSTALLED UNKN
			018 "DIA CIRC CONCR
		0074/2233	LEN=0099 INSTALLED UNKN
			018 "DIA CIRC CONCR
		0074/2163	LEN=0099 INSTALLED UNKN
SPRUCE ST			
(CITY)			
CLYMER ST			CLYMER ST
(CITY)	0074/2090		(CITY)
		0074/2090	
			018 "DIA CIRC CONCR
		0074/1373	LEN=0099 INSTALLED UNKN
SIXTEENTH ST			
(CITY)	0074/1186		
SEVENTEENTH ST			
(CITY)	0074/0617		
EIGHTEENTH ST			
(CITY)	0074/0048	0074/0048	
			HESSIAN RD
		0074/0015	(CITY)
	014552 FT	015767 FT	1 0 00146 0 00 0076+70
			MFC BEGIN = B
		S 0074/0000	LENGTH(AH 2855 BK 1188)
			015 "DIA CIRC CONCR

DIR: N TOTAL LEN: 4.053 MI. DIST: 05-1 SR: 2021
LEFT MUN: READING CITY C RIGHT MUN: READING CITY C

LEFT	RIGHT
	0070/1114 LEN=0099 INSTALLED UNKN
BMSEN 06/2021/0070/0056 0071/0619	0070/0619 BMSEN 06/2021/0070/0056
1 0 00146 0 00 0088+91	1 0 00146 0 00 0088+91
CITY STS.	CITY STS.
BMSBG 06/2021/0070/0056 0071/0056	0070/0056 BMSBG 06/2021/0070/0056
1 0 00146 0 00 0088+73 013330 FT	014579 FT 1 0 00146 0 00 0088+73
OVER GLEN RD	OVER GLEN RD
(CITY)	(CITY)
LENGTH(AH 1222 BK 1324) 0071/0000	0070/0000 LENGTH(AH 1188 BK 1297)
	018 "DIA CIRC CONCR
	0060/1297 LEN=0099 INSTALLED UNKN
READING CITY	
MT PENN B 0061/0503	
	READING CITY
	0060/0373 MT PENN B
	013282 FT 1 0 00146 0 00 0102+29
1 0 00146 0 00 0102+29 012006 FT	015 "DIA CIRC CONCR
NC MINERAL SPRINGS RD	LEN=0099 INSTALLED UNKN
TWENTYSECOND ST	NC MINERAL SPRINGS RD
(SR2073 SEG 0011/0434)	TWENTYSECOND ST
DENGLER ST	(SR2073 SEG 0011/0434)
(SR2050 SEG 0010/0000)	DENGLER ST
MFC BEGIN = B	(SR2050 SEG 0010/0000)
LTH AH 001324 BK 000860 0061/0000	0060/0000 LENGTH(AH 1297 BK 0860)
	FERN ST
	(BORO)
	DENGLER DR
	0054/0365 (BORO)
	TWENTYTHIRD ST
	(BORO)
	TWENTYTHIRD ST
	(SR2023 SEG 0010/0000)
	0054/0165
	018 "DIA CIRC METAL
	0054/0021 LEN=0036 INSTALLED UNKN
	012422 FT 1 0 00146 0 00 0110+89
	PERKIOMEN AV
	(SR2054 SEG 0030/0771)
	NC HOWARD BL
012006 FT	MFC BEGIN = B
LTH AH 000860 BK 002921 7055/0000	0054/0000 LENGTH(AH 0860 BK 2921)
	TWENTYFOURTH ST
	0050/2583 (BORO)
	012 "DIA CIRC CONCR
	0050/2479 LEN=0035 INSTALLED UNKN
PENNWYN TE	
(BORO) 0050/2161	
	TWENTYFIFTH ST
	0050/1901 (BORO)

DIR: N TOTAL LEN: 4.053 MI. DIST: 05-1 SR: 2021
LEFT MUN: MT PENN B RIGHT MUN: MT PENN B

			015 "DIA CIRC CONCR
		0050/1849	LEN=0035 INSTALLED UNKN
			015 "DIA CIRC CONCR
		0050/1621	LEN=0040 INSTALLED UNKN
			024 "DIA CIRC CONCR
		0050/1231	LEN=0044 INSTALLED UNKN
TWENTYSIXTH ST (BORO)	0050/1203	0050/1203	
			ENDLICH AV (BORO)
			BUTTER LN
		0050/1080	(BORO)
			TWENTYSEVENTH ST
		0050/0525	(BORO)
			MT PENN
		0050/0101	ST LAWRENCE B
	009085 FT	009501 FT	1 0 00146 0 00 0140+12
			ST LAWRENCE ST
			(SR0562 SEG 0010/0000)
			MFC BEGIN = B
		S 0050/0000	LENGTH(AH 2921 BK 1106)
1 0 00146 0 00 0151+55	007999 FT	008395 FT	1 0 00146 0 00 0151+55
OLEY TURNPIKE RD (SR2034 SEG 0010/0000)			OLEY TURNPIKE RD (SR2034 SEG 0010/0000)
LENGTH(AH 1086 BK 3280)	S 0041/0000	S 0040/0000	LENGTH(AH 1106 BK 3278)
NEVERSINK RD (T443)	0031/2979	0030/3013	NEVERSINK RD (T443)
ST LAWRENCE EXETER T	0031/2973	0030/2983	ST LAWRENCE EXETER T
015 "DIA CIRC CONCR LEN=0099 INSTALLED UNKN	0031/2658		
NC PERKIOMEN AV		NC PERKIOMEN AV	
PERKIOMEN AV (T451)	0031/2362	0030/2367	PERKIOMEN AV (T451)
BEECHWOOD DR (T513)	0031/1592	0030/1557	BEECHWOOD DR (T513)
048 "DIA CIRC CONCR LEN=0099 INSTALLED UNKN	0031/1570		
THIRTYFOURTH ST (T448)	0031/1328	0030/1299	THIRTYFOURTH ST (T448)
THIRTYSIXTH ST (T452)			THIRTYSIXTH ST (T452)

DIR: N TOTAL LEN: 4.053 MI. DIST: 05-1 SR: 2021

LEFT MUN: EXETER T		RIGHT MUN: EXETER T	
	0031/0651		0030/0638
1 0 00146 0 00 0184+35 004719 FT THIRTYSEVENTH ST (T532)		005117 FT	1 0 00146 0 00 0184+35 THIRTYSEVENTH ST (T532)
LENGTH(AH 3280 BK 2182)	0031/0000	0030/0000	LENGTH(AH 3278 BK 2196)
018 "DIA CIRC CONCR LEN=0040 INSTALLED UNKN	0021/1657		
			018 "DIA CIRC CONCR LEN=0040 INSTALLED UNKN
THIRTYNINTH ST (T427)	0021/1069	0020/1138 0020/1081	THIRTYNINTH ST (T427)
1 0 00146 0 00 0206+48 002537 FT NEVERSINK DR (SR2039 SEG 0010/3260)		002921 FT	1 0 00146 0 00 0206+48 NEVERSINK DR (SR2039 SEG 0010/3260)
LENGTH(AH 2182 BK 2537)	0021/0000	0020/0000	LENGTH(AH 2196 BK 2921)
ENTR TO MALL (PRDR)			ENTR TO MALL (PRDR)
	0011/1361	0010/1815	
FROM 2021/0010 SH (CONN)	0011/1016	0010/1394	TO 2021/0011 SH (CONN)
SIGN: CANTILEVER BMSID 06/2021/0011/0902	0011/0902		
			FROM 2021/0011 SH (CONN) LOWES PLAZA (PRDR)
TO 2021/0010 SH (CONN)	0011/0879	0010/1026	
BMSEN 06/2021/0011/0321 018 "DIA CIRC CONCR LEN=0200 INSTALLED UNKN	0011/0481 0011/0397		
1 0 00146 0 00 0237+00 US 422 BMSBG 06/2021/0011/0321	0011/0321		
		0010/0124	SIGN: 4 CHORD TRUSS BMSID 06/0422/0471/2205
1 0 00146 0 00 0237+00 000000 FT BENJAMIN FRANKLIN HW (SR0422 SEG 0470/1617) NC BUSINESS 0422		000000 FT	1 0 00146 0 00 0237+00 BENJAMIN FRANKLIN HW (SR0422 SEG 0471/2318) NC BUSINESS 0422
BENJAMIN FRANKLIN HW (SR0422 SEG 0470/1617) MFC BEGIN = B	INTER-BK	INTER-BK	BENJAMIN FRANKLIN HW (SR0422 SEG 0471/2318) MFC BEGIN = B
LENGTH(AH 2537 BK 0000)	0011/0000	0010/0000	LENGTH(AH 2921 BK 0000)

DIR: B TOTAL LEN: 3.170 MI. DIST: 05-1 SR: 2020
LEFT MUN: OLEY T RIGHT MUN: OLEY T

COVERED BRIDGE RD 016735 FT
(T711) 0070/2296

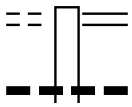

016735 FT COVERED BRIDGE RD
0070/2296 (SR1030 SEG 0030/3591)

018 "DIA CIRC METAL
0070/1417 LEN=0030 INSTALLED UNKN

DIR: B TOTAL LEN: 3.170 MI. DIST: 05-1 SR: 2020
LEFT MUN: OLEY T RIGHT MUN: OLEY T

		024 "DIA CIRC CONCR
	0070/0252	LEN=0035 INSTALLED UNKN
014439 FT	014439 FT	1 0 00916 0 02 0380+37
	S 0070/0000	LENGTH(AH 2296 BK 2354)
		015 "DIA CIRC CONCR
	0060/1131	LEN=0030 INSTALLED UNKN
		018 "DIA CIRC METAL
	0060/0135	LEN=0030 INSTALLED UNKN
012085 FT	012085 FT	1 0 00916 0 02 0356+83
		MEMORIAL HW
		(SR0662 SEG 0160/0000)
	S 0060/0000	LENGTH(AH 2354 BK 2684)
		018 "DIA CIRC CONCR
	0050/2623	LEN=0075 INSTALLED UNKN
		018 "DIA CIRC CONCR
	0050/1757	LEN=0035 INSTALLED UNKN
		018 "DIA CIRC CONCR
	0050/1070	LEN=0035 INSTALLED UNKN
		018 "DIA CIRC CONCR
	0050/0535	LEN=0035 INSTALLED UNKN
009401 FT	009401 FT	1 0 00916 0 01 0329+69
	S 0050/0000	LENGTH(AH 2684 BK 2443)
		018 "DIA CIRC CONCR
	0040/2434	LEN=0035 INSTALLED UNKN
		018 "DIA CIRC CONCR
	0040/1725	LEN=0018 INSTALLED UNKN
		018 "DIA CIRC CONCR
	0040/1385	LEN=0018 INSTALLED UNKN
		018 "DIA CIRC CONCR
	0040/0465	LEN=0018 INSTALLED UNKN
		018 "DIA CIRC METAL
	0040/0034	LEN=0040 INSTALLED UNKN
006958 FT	006958 FT	1 0 00916 0 01 0305+26
	S 0040/0000	LENGTH(AH 2443 BK 2516)
		018 "DIA CIRC CONCR
	0030/2152	LEN=0050 INSTALLED UNKN

DIR: B TOTAL LEN: 3.170 MI. DIST: 05-1 SR: 2020
LEFT MUN: OLEY T RIGHT MUN: OLEY T

			018 "DIA CIRC CONCR
		0030/0888	LEN=0035 INSTALLED UNKN
			018 "DIA CIRC CONCR
		0030/0287	LEN=0050 INSTALLED 2001
1 0 00916 0 01 0280+10	004442 FT	004442 FT	
BIEBER MILL RD			
(T541)	0030/0000	0030/0000	LENGTH(AH 2516 BK 2096)
			018 "DIA CIRC CONCR
		0020/2066	LEN=0050 INSTALLED UNKN
MINE LN			
(T440)	0020/1757		
			018 "DIA CIRC CONCR
		0020/1750	LEN=0050 INSTALLED UNKN
			018 "DIA CIRC CONCR
		0020/1060	LEN=0050 INSTALLED UNKN
			018 "DIA CIRC CONCR
		0020/0760	LEN=0050 INSTALLED UNKN
			015 "DIA CIRC CONCR
		0020/0450	LEN=0055 INSTALLED UNKN
	002346 FT	002346 FT	1 0 00916 0 01 0258+93
			(APRA) EASTERN INDUSTRI
			HUNTER RD
			(T540)
		0020/0000	LENGTH(AH 2096 BK 2346)
			018 "DIA CIRC CONCR
		0010/2333	LEN=0050 INSTALLED UNKN
			018 "DIA CIRC CONCR
		0010/0424	LEN=0020 INSTALLED UNKN
			LIMEKILN RD
			(SR2025 SEG 0140/0883)
			OLEY
		0010/0406	EXETER T
		0010/0200	BMSEN 06/2020/0010/0166
			1 0 00916 0 01 0235+00
			MONOCACY CK.
		0010/0166	BMSBG 06/2020/0010/0166
	000000 FT	000000 FT	1 0 00916 0 01 0235+00
			NC OLEY TURNPIKE RD
		REF-BK	OLEY TURNPIKE RD
			(T631)
LIMEKILN RD			MFC BEGIN = D
(SR2025 SEG 0144/0000)	0010/0000	0010/0000	LENGTH(AH 2346 BK 0000)

DIR: B TOTAL LEN: .000 MI. DIST: 05-1 SR: 2019
LEFT MUN: EXETER T RIGHT MUN: EXETER T

000000 FT
000000 FT

000000 FT
7020/0000 LENGTH(AH 2925 BK 2713)
000000 FT
7010/0000 LENGTH(AH 2713 BK 0000)

DIR: B TOTAL LEN: .000 MI. DIST: 05-1 SR: 2018
LEFT MUN: EXETER T RIGHT MUN: EXETER T

000000 FT

000000 FT
7010/0000 LENGTH(AH 2576 BK 0000)

DIR: B TOTAL LEN: .424 MI. DIST: 05-1 SR: 2017
LEFT MUN: EXETER T RIGHT MUN: EXETER T

	002240 FT	002240 FT	
		7030/0000	LENGTH(AH 2659 BK 3698)
	002240 FT	002240 FT	
		7020/0000	LENGTH(AH 3698 BK 0963)
	002240 FT	002240 FT	
		7012/0000	LENGTH(AH 0963 BK 2240)
			BMSEN 06/2017/0010/1780
		* REF-AHD	GIBRALTAR RD
		0010/2240	(T668)
			EXETER
		0010/2004	ROBESON T
			0 0 00000 0 00 0000+00
			SCHUYLKILL R
		0010/1780	BMSBG 06/2017/0010/1780
BRIDGE VIEW CT			BROWNS LANE
(TWP)	0010/1246	0010/1246	(PRDR)
	000000 FT	000000 FT	2 0 06152 0 00 0000+00
		NC	GIBRALTAR RD
			MAIN ST
			(SR0724 SEG 0212/0000)
		INTER-BK	OLD RIVER RD
			(TWP)
			MFC BEGIN = C
		S 0010/0000	LENGTH(AH 2240 BK 0000)

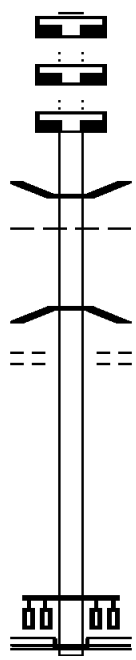

DIR: B TOTAL LEN: 2.614 MI. DIST: 05-1 SR: 2016
LEFT MUN: ALSACE TOWNSHIP T RIGHT MUN: ALSACE TOWNSHIP T

012030 FT

013804 FT PRICETOWN RD
0070/3479 (SR0012 SEG 0130/0048)
018 "DIA CIRC METAL
0070/3395 LEN=0080 INSTALLED UNKN
018 "DIA CIRC METAL
0070/3355 LEN=0080 INSTALLED UNKN
018 "DIA CIRC METAL
0070/2553 LEN=0050 INSTALLED UNKN
ALSACE TOWNSHIP
0070/2416 MUHLENBERG T

2 0 06213 0 00 0021+49 008551 FT
RAMICH RD
(T588) 0070/0000

010325 FT
S 0070/0000 LENGTH(AH 3479 BK 1549)
HERB RD
0060/1512 (TWP)
MANNERCHOR RD
0060/1348 (T588)
024 "DIA CIRC METAL
0060/0910 LEN=0040 INSTALLED UNKN
036 "DIA CIRC METAL
0060/0033 LEN=0020 INSTALLED UNKN
008776 FT MUHLENBERG
LAURELDALE B
S 0060/0000 LENGTH(AH 1549 BK 2761)
OAK ST
0050/2532 (BORO)

2 0 06213 0 01 0005+93 007002 FT
LAUREL ST
(T611) 0060/0000

CHESTNUT ST
(BORO) 0050/2223

CHESTNUT ST
0050/2099 (BORO)

GRAY ST
(BORO) 0050/1905

GRAY ST

DIR: B TOTAL LEN: 2.614 MI. DIST: 05-1 SR: 2016
LEFT MUN: LAURELDALE B RIGHT MUN: LAURELDALE B

		0050/1865	(BORO)
			EARL ST
		0050/1603	(BORO)
			015 "DIA CIRC METAL
		0050/1310	LEN=0035 INSTALLED UNKN
			RAYMOND ST
		0050/1296	(BORO)
			015 "DIA CIRC CONCR
		0050/1255	LEN=0020 INSTALLED UNKN
			MARION ST
		0050/0967	(BORO)
			MONTROSE AV
		0050/0638	(BORO)
		0050/0473	BMSEN 06/2016/0050/0442
			0 0 00000 0 00 0000+00
			NO UNDERPASS INFORMATIO
		0050/0442	BMSBG 06/2016/0050/0442
			ROSEDALE AV
		0050/0380	(BORO)
2 0 06212 0 00 0037+18 004241 FT		006015 FT	
MONT CLARE ST			MFC BEGIN = C
(BORO) 0050/0000	5	0050/0000	LENGTH(AH 2761 BK 1774)
			MONT CLARE ST
		0042/1701	(BORO)
			RIDGEWAY ST
		0042/1379	(BORO)
			ARLINGTON ST
		0042/1080	(BORO)
			FREEMONT ST
		0042/0777	(BORO)
			FAIRFIELD ST
		0042/0475	(BORO)
			ORCHARD PL
		0042/0176	(BORO)
		004241 FT	2 0 06212 0 00 0015+90
			KUTZTOWN RD
			(SR2011 SEG 0050/0000)
004241 FT			MFC BEGIN = C
LTH AH 000100 BK 001587 7043/0000	5	0042/0000	LENGTH(AH 1774 BK 1587)
BOYER ST			
(BORO) 0040/1273			
			HOLTRY ST
		0040/0958	(BORO)
			FULTON ST
		0040/0633	(BORO)
			MCKENTLY ST
		0040/0318	(BORO)
002654 FT		002654 FT	2 0 06212 0 00 0000+00

DIR: B TOTAL LEN: 2.614 MI. DIST: 05-1 SR: 2016
LEFT MUN: LAURELDALE B RIGHT MUN: LAURELDALE B

			NOBLE ST
			(BORO)
			LAURELDALE
			MUHLENBERG T
		0040/0000	LENGTH(AH 1587 BK 0583)
			024 "DIA CIRC METAL
		0030/0566	LEN=0099 INSTALLED UNKN
	002071 FT	002071 FT	2 0 06213 0 00 0000+00
			ALLENTOWN PK
			(SR2005 SEG 0100/0986)
			(SR2005 SEG 0101/0986)
		NC	ELIZABETH AV
		INTER-BK	ALLENTOWN PK
			(SR2005 SEG 0100/0986)
		0030/0000	LTH AH 000583 BK 000100
	002071 FT	002071 FT	
		7026/0000	LTH AH 000100 BK 000100
	002071 FT	002071 FT	
ALLENTOWN PK		7024/0000	LTH AH 000100 BK 002071
(SR2005 SEG 0100/1601)		INTER-AHD	ALLENTOWN PK
(SR2005 SEG 0101/1577)	0020/2071	0020/2071	(SR2005 SEG 0101/1577)
			018 "DIA CIRC CONCR
		0020/1519	LEN=0045 INSTALLED UNKN
			PLAZA DR
		0020/1410	(PRDR)
			LC FROM PLAZA DR
		0020/1167	(CONN)
			PLAZA DR
			(PRDR)
		0020/1081	
			LC TO PLAZA DR
		0020/1051	(CONN)
		0020/1010	BMSEN 06/2016/0020/0877
			2 0 06114 0 00 0046+45
			NORFOLK SOUTHERN RAI RR
		0020/0877	BMSBG 06/2016/0020/0877
			BMSEN 06/2016/0020/0193
		0020/0324	BRIDGE POSTED (TONS)
			2 0 06114 0 00 0039+58
			SGL 27 COMB 30
			READING, BLUE MOUNTA RR
		0020/0193	BMSBG 06/2016/0020/0193
	000000 FT	000000 FT	2 0 06114 0 00 0037+43
		NC	BELLEVUE AV
			POTTSVILLE PK
			(SR0061 SEG 0080/0543)
			(SR0061 SEG 0081/0533)
TAFT AV			
(T610)	0020/0000	0020/0000	LENGTH(AH 2071 BK 3742)
	000000 FT	000000 FT	
		7010/0000	LENGTH(AH 3742 BK 0000)

DIR: B TOTAL LEN: .000 MI. DIST: 05-1 SR: 2015
LEFT MUN: READING CITY C RIGHT MUN: READING CITY C

000000 FT		000000 FT
		7060/0000 LENGTH(AH 2818 BK 3179)
000000 FT		000000 FT
		7050/0000 LENGTH(AH 3179 BK 2632)
000000 FT		000000 FT
		7040/0000 LENGTH(AH 2632 BK 2895)
000000 FT		000000 FT
		7030/0000 LENGTH(AH 2895 BK 2484)
000000 FT		000000 FT
		7020/0000 LENGTH(AH 2484 BK 1974)
000000 FT		000000 FT
		7014/0000 LENGTH(AH 1974 BK 0347)
000000 FT		000000 FT
		7010/0000 LENGTH(AH 0347 BK 0000)

DIR: B TOTAL LEN: 1.095 MI. DIST: 05-1 SR: 2014
LEFT MUN: READING CITY C RIGHT MUN: READING CITY C

005781 FT

THIRTEENTH ST

005781 FT
INTER-AHD HAMPDEN BL
(SR2009 SEG 0040/0000)
THIRTEENTH ST
(SR2009 SEG 0040/0000)

DIR: B TOTAL LEN: 1.095 MI. DIST: 05-1 SR: 2014

LEFT MUN: READING CITY C		RIGHT MUN: READING CITY C	
(CITY)	0030/2310	0030/2310	
			BIRCH ST
		0030/2036	(CITY)
UNKNOWN AL			
(CITY)	0030/1905		
			TWELFTH ST
			(CITY)
		0030/1764	
UNKNOWN AL			
(CITY)	0030/1625		
			LOCUST ST
		0030/1488	(CITY)
			UNKNOWN AL
		0030/1367	(CITY)
			ELEVENTH ST
			(CITY)
		0030/1217	
			UNKNOWN AL
		0030/1072	(CITY)
			MULBERRY ST
		0030/0943	(CITY)
			TENTH ST
			(CITY)
		0030/0669	
			CLOVER ST
		0030/0531	(CITY)
			MOSS ST
		0030/0399	(CITY)
			MILL ST
		0030/0271	(CITY)
			NINTH ST
			(SR2007 SEG 0040/1622)
		0030/0128	
	003471 FT	003471 FT	2 0 06221 0 00 0000+00
			(APRA) ROSE CORPORATION
			EIGHTH ST
			(CITY)
EIGHTH ST			
(SR2075 SEG 0011/0000)	0030/0000	0030/0000	LENGTH(AH 2310 BK 2041)
			NICOLLS ST
		0020/1869	(CITY)
			012"H 12"W ELLIP CONC
		0020/1618	LEN=0099 INSTALLED UNKN
			012"H 12"W ELLIP CONC
		0020/1584	LEN=0030 INSTALLED UNKN
			NORFOLK SOUTHERN
		0020/1509	OVERPASS IS RR X-ING
			015 "DIA CIRC CONCR
		0020/1361	LEN=0099 INSTALLED UNKN
			RAILROAD ST

DIR: B TOTAL LEN: 1.095 MI. DIST: 05-1 SR: 2014
LEFT MUN: READING CITY C RIGHT MUN: READING CITY C

ENTR TO PENN TECH (PRDR)	0020/0983			(PRDR)
			0020/0983	
			0020/0897	LC TO RAILROAD ST (CONN)
				SIXTH ST (CITY)
			0020/0550	
			0020/0519	015 "DIA CIRC CONCR LEN=0030 INSTALLED UNKN
				UNKNOWN AL
			0020/0407	(CITY)
				CHURCH ST
			0020/0279	(CITY)
				UNKNOWN AL
			0020/0152	(CITY)
	001430 FT		001430 FT	2 0 06143 0 00 0014+34
				FIFTH ST
				(SR2005 SEG 0040/2812)
			S 0020/0000	LENGTH(AH 2041 BK 1430)
				UNKNOWN AL
			0010/1277	(CITY)
				MADISON AV
			0010/1152	(CITY)
				015 "DIA CIRC CONCR
			0010/1125	LEN=0039 INSTALLED UNKN
				UNKNOWN AL
			0010/1027	(CITY)
				FOURTH ST
				(CITY)
			0010/0883	
				015 "DIA CIRC CONCR
			0010/0851	LEN=0099 INSTALLED UNKN
				ROSE ST
			0010/0611	(CITY)
				015 "DIA CIRC CONCR
			0010/0589	LEN=0030 INSTALLED UNKN
				THIRD ST
			0010/0352	(CITY)
				015 "DIA CIRC CONCR
			0010/0317	LEN=0035 INSTALLED UNKN
	000000 FT		000000 FT	2 0 06143 0 00 0000+00
				CENTRE AV
				(SR0061 SEG 0020/0599)
			NC	SPRING ST
			INTER-BK	SPRING ST
				(CITY)
CENTRE AV (SR0061 SEG 0020/0599)	0010/0000			MFC BEGIN = C
			S 0010/0000	LENGTH(AH 1430 BK 0000)

DIR: E TOTAL LEN: .069 MI. DIST: 05-1 SR: 2013
LEFT MUN: CAERNARVON T RIGHT MUN: CAERNARVON T

000364 FT		000364 FT
		7060/0000 LENGTH(AH 2271 BK 1572)
000364 FT		000364 FT
		7056/0000 LENGTH(AH 1572 BK 0159)
		BMSEN 06/2013/0054/0000
		* REF-AHD SHILOH RD
		0054/0159 (TWP)
000205 FT		000205 FT 0 0 00000 0 00 0000+00
		* REF-BK SHILOH RD
		(TWP)
		I-176
		BMSBG 06/2013/0054/0000
		S 0054/0000 LENGTH(AH 0159 BK 0813)
000205 FT		000205 FT
		7050/0000 LENGTH(AH 0813 BK 2310)
000205 FT		000205 FT
		7040/0000 LENGTH(AH 2310 BK 1940)
000205 FT		000205 FT
		7034/0000 LENGTH(AH 1940 BK 0205)
		BMSEN 06/2013/0030/0000
		* REF-AHD SHILOH RD
		(TWP)
		0030/0205 NEW MORGAN B
000000 FT		000000 FT 2 0 06089 0 00 0054+73
		NC SHILOH RD
		* REF-BK SHILOH RD
		(TWP)
		I-176
		BMSBG 06/2013/0030/0000
		MFC BEGIN = E
		S 0030/0000 LENGTH(AH 0205 BK 2270)
000000 FT		000000 FT
		7020/0000 LENGTH(AH 2270 BK 1199)
000000 FT		000000 FT
		7010/0000 LENGTH(AH 1199 BK 0000)

DIR: E TOTAL LEN: 1.028 MI. DIST: 05-1 SR: 2012
LEFT MUN: READING CITY C RIGHT MUN: READING CITY C

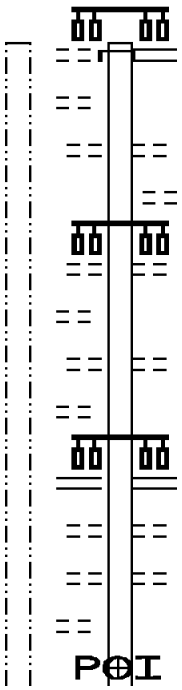

005430 FT
INTER-AHD WALNUT ST
(SR2009 SEG 0010/0000)
ELEVENTH ST
(CITY)
ELEVENTH ST
(SR2021 SEG 0090/1117)
0020/3263
DUMNS CT
0020/3131 (CITY)
MULBERRY ST
0020/2990 (CITY)
UNNAMED AL
0020/2852 (CITY)
TENTH ST
(CITY)
0020/2713
FISHER CT
0020/2575 (CITY)
MOSS ST
0020/2446 (CITY)
UNNAMED AL
0020/2323 (CITY)
NINTH ST
(SR2007 SEG 0020/1139)
0020/2177
UNNAMED AL
0020/2038 (CITY)
CEDAR ST
0020/1900 (CITY)
UNNAMED AL
0020/1785 (CITY)
(APRA) ROSE CORPORATION
EIGHTH ST

DIR: E TOTAL LEN: 1.028 MI. DIST: 05-1 SR: 2012
LEFT MUN: READING CITY C RIGHT MUN: READING CITY C

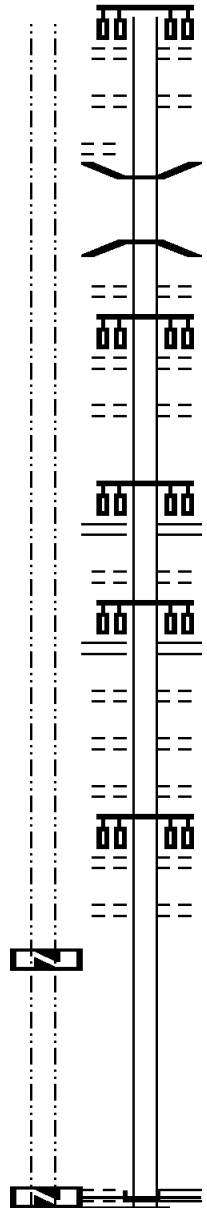

		(CITY)
	0020/1630	
		POPLAR ST
	0020/1356	(CITY)
		ZEIBERS CT
	0020/1194	(CITY)
	0020/1116	BMSEN 06/2012/0020/1082
		0 0 00000 0 00 0000+00
		NORFOLK SOUTHERN RAI RR
	0020/1082	BMSBG 06/2012/0020/1082
		REED ST
	0020/0822	(CITY)
		SIXTH ST
		(CITY)
	0020/0549	
		CHURCH ST
	0020/0286	(CITY)
	002167 FT	2 0 06208 0 00 0023+81
		FIFTH ST
		(SR2005 SEG 0030/1139)
S	0020/0000	LENGTH(AH 3263 BK 2167)
		MADISON AV
	0010/1889	(CITY)
		FOURTH ST
		(SR2003 SEG 0021/0540)
	0010/1617	
		ROSE ST
	0010/1343	(CITY)
		THIRD ST
	0010/1078	(CITY)
		THORN ST
	0010/0809	(CITY)
		SECOND ST
		(CITY)
	0010/0537	
		PEAR ST
	0010/0266	(CITY)
000000 FT		
LTH AH 003263 BK 002167 7021/0000 N		
	000000 FT	2 0 06208 0 00 0002+33
	NC WALNUT ST	
		FRONT ST
		(CITY)
		FRONT ST
		(SR0183 SEG 0020/1070)
	INTER-BK	SCHUYLKILL AV
		(SR0183 SEG 0025/0000)
000000 FT		MFC BEGIN = C
LTH AH 002167 BK 000000 7011/0000 N	S 0010/0000	LENGTH(AH 2167 BK 0000)

DIR: B TOTAL LEN: 4.115 MI. DIST: 05-1 SR: 2011
LEFT MUN: MUHLENBERG T RIGHT MUN: MUHLENBERG T

	021693 FT		021729 FT	ALLENTOWN PK
ALLENTOWN PK				(SR2005 SEG 0140/1008)
(SR2005 SEG 0140/1008)	0100/1435		0100/1435	
FROM 2005/0140 SH				
(CONN)	0100/1190			
HARTMAN AV				
(BORO)	0100/0905			
TUCKERTON AV				
(BORO)	0100/0663			
				012 "DIA CIRC CONCR
			0100/0617	LEN=0035 INSTALLED UNKN
LEESPORT AV				
(CITY)	0100/0045			
				MT LAUREL RD
1 0 00157 7 01 0060+02	020258 FT		020294 FT	(SR1004 SEG 0060/0000)
MT LAUREL RD				
(BORO)	0100/0000		S 0100/0000	LENGTH(AH 1435 BK 1009)
				EUCLID AV
			0080/0167	(BORO)
				015 "DIA CIRC CONCR
			0080/0086	LEN=0076 INSTALLED 1998
			0080/0019	BMSEN 06/2011/0080/0000
	019249 FT		019285 FT	1 0 00157 7 01 0049+91
				LAUREL CK
				BMSBG 06/2011/0080/0000
			S 0080/0000	LENGTH(AH 1009 BK 2332)
			0070/1750	BMSEN 06/2011/0070/1721
				0 0 00000 0 00 0000+00
				TR.LAUREL CK
			0070/1721	BMSBG 06/2011/0070/1721
WATER ST				
(BORO)	0070/1463			
				WATER ST
			0070/1409	(BORO)
				MILLER ST
			0070/1017	(BORO)
				HAY RD
			0070/0637	(BORO)
				012"H 18"W ELLIP CONC
			0070/0601	LEN=0020 INSTALLED UNKN

DIR: B TOTAL LEN: 4.115 MI. DIST: 05-1 SR: 2011
LEFT MUN: MUHLENBERG T RIGHT MUN: MUHLENBERG T

			UNKNOWN AL
		0070/0308	(TWP)
			015 "DIA CIRC CONCR
		0070/0265	LEN=0020 INSTALLED UNKN
1 0 00157 7 00 0026+68 016917 FT		016953 FT	NORTH TEMPLE BL
NORTH TEMPLE BL			(T603)
(TBC) 0070/0000		S 0070/0000	LENGTH(AH 2332 BK 1806)
			009"H 12"W CON BOX CUL
		0060/1374	LEN=0030 INSTALLED UNKN
			ELNORE AV
		0060/1360	(T602)
			PARK AV
		0060/0665	(T561)
015111 FT		015147 FT	2 0 06143 0 01 0208+32
			TEMPLE BL
			(T559)
			018 "DIA CIRC CONCR
TEMPLE BL			LEN=0040 INSTALLED UNKN
(T559) 0060/0000		S 0060/0000	LENGTH(AH 1806 BK 3560)
			018 "DIA CIRC CONCR
		0050/3311	LEN=0040 INSTALLED UNKN
			MIDWAY AV
		0050/3263	(T643)
SHARP AV			
(T675) 0050/2751		0050/2751	
			MUHLENBERG
		0050/2532	LAURELDALE B
			FRUSH VALLEY RD
		0050/2433	(BORO)
			048 "DIA CIRC METAL
		0050/2330	LEN=0099 INSTALLED UNKN
			018 "DIA CIRC METAL
		0050/2268	LEN=0040 INSTALLED UNKN
ENTR TO MUHLENBERG ELEM			MARGARET ST
(PRDR) 0050/1906		0050/1906	(BORO)
			FREEMONT ST
		0050/1362	(BORO)
			BELLEVUE AV
BELLEVUE AV			(BORO)
(BORO) 0050/0615		0050/0615	
011551 FT		011587 FT	2 0 06143 0 01 0172+78
			ELIZABETH AV
			(SR2016 SEG 0042/0000)
ELIZABETH AV			
(SR2016 SEG 0042/0000) 0050/0000		S 0050/0000	LENGTH(AH 3560 BK 3408)
BELMONT AV			

DIR: B TOTAL LEN: 4.115 MI. DIST: 05-1 SR: 2011
LEFT MUN: LAURELDALE B RIGHT MUN: LAURELDALE B

(BORO)	0040/2890		GROVE ST
		0040/2765	(TWP)
			018 "DIA CIRC METAL
		0040/2393	LEN=0033 INSTALLED UNKN
			024 "DIA CIRC CONCR
		0040/2391	LEN=0099 INSTALLED UNKN
EMERSON AV			
(BORO)	0040/2188		LAURELDALE
		0040/1985	MUHLENBERG T
			018 "DIA CIRC CONCR
		0040/1824	LEN=0035 INSTALLED UNKN
HYDE PARK AV			
(TWP)	0040/1809		
FLORIN AV			
(TWP)	0040/1616	0040/1616	
			ROTHERMEL ST
		0040/1266	(T662)
GEORGE ST			
(BORO)	0040/1099		SUMMIT AV
		0040/0665	(TWP)
GIRARD AV			
(T539)	0040/0512		SEMINARY AV
		0040/0065	(T626)
			018 "DIA CIRC CONCR
		0040/0044	LEN=0099 INSTALLED UNKN
2 0 06143 0 01 0135+23 008143 FT		008179 FT	
MONROE ST			
(T613)	0040/0000	5 0040/0000	LENGTH(AH 3408 BK 1989)
OLD KUTZTOWN RD		NC	KUTZTOWN RD
(SR2007 SEG 0090/1987)	0034/1539	0034/1539	
			MOYERS LA
			(TWP)
		0034/1428	
			SIGN: CANTILEVER
		0034/0967	BMSID 06/2011/0034/0967
		0034/0928	BMSEN 06/2011/0034/0759
			0 0 00000 0 00 0000+00
			T-413
		0034/0759	BMSBG 06/2011/0034/0759
			BERNHART CK.
			STRUCTURE LENGTH 15 FT
		0034/0567	BMSID 06/2011/0034/0567
			015 "DIA CIRC CONCR
		0034/0306	LEN=0042 INSTALLED UNKN
		0034/0296	BMSEN 06/2011/0034/0132
			2 0 06143 0 00 0131+03

DIR: B TOTAL LEN: 4.115 MI. DIST: 05-1 SR: 2011
LEFT MUN: MUHLENBERG T RIGHT MUN: MUHLENBERG T

			READING COMPANY - TR RR
		0034/0132	BMSBG 06/2011/0034/0132
	006154 FT	006190 FT	2 0 06143 0 00 0129+72
			(APRA) EXIDE BATTERIES
			EXPOSITION AV
			(TWP)
			MFC BEGIN = C
		0034/0000	LENGTH(AH 1989 BK 1565)
SIGN: CANTILEVER			
BMSID 06/2011/0031/1412	0031/1412		
RAMP A RD			RAMP A RD
(SR8038 SEG 0500/0000)			(SR8038 SEG 0500/0000)
RAMP B RD			RAMP B RD
(SR8038 SEG 0750/0736)	0031/1085	0030/1085	(SR8038 SEG 0750/0736)
SIGN: CANTILEVER			
BMSID 06/2011/0031/0935	0031/0935		
PA 0012			PA 0012
OP ID 06/0012/0080/1105	0031/0845	0030/0846	OP ID 06/0012/0080/1105
			SIGN: CANTILEVER
		0030/0752	BMSID 06/2011/0030/0752
RAMP D RD			RAMP D RD
(SR8038 SEG 0250/0535)			(SR8038 SEG 0250/0535)
	0031/0549	0030/0554	
RAMP C RD			RAMP C RD
(SR8038 SEG 0010/0000)			(SR8038 SEG 0010/0000)
	0031/0539	0030/0538	
			TO 8038/0010 SH
		0030/0437	(CONN)
FROM 8038/0250 SH			
(CONN)	0031/0421		
SIGN: 3 CHORD TRUSS			SIGN: 3 CHORD TRUSS
BMSID 06/2011/0030/0276	0031/0277	0030/0276	BMSID 06/2011/0030/0276
015 "DIA CIRC METAL			015 "DIA CIRC CONCR
LEN=0050 INSTALLED UNKN	0031/0220	0030/0220	LEN=0030 INSTALLED UNKN
2 0 06143 0 00 0113+16	004604 FT	004625 FT	2 0 06143 0 00 0114+53
MFC BEGIN = C			MFC BEGIN = C
LENGTH(AH 1550 BK 1284)	0031/0000	0030/0000	LENGTH(AH 1565 BK 1284)
			018 "DIA CIRC CONCR
		0024/0895	LEN=0040 INSTALLED UNKN
		0024/0850	(AAR 592108S)#TRKS 01
			015 "DIA CIRC CONCR
		0024/0761	LEN=0045 INSTALLED UNKN
			MUHLENBERG
		0024/0727	READING CITY C
		0024/0485	(AAR 592106D)#TRKS 01
			SIGN: CANTILEVER

DIR: B TOTAL LEN: 4.115 MI. DIST: 05-1 SR: 2011
LEFT MUN: READING CITY C RIGHT MUN: READING CITY C

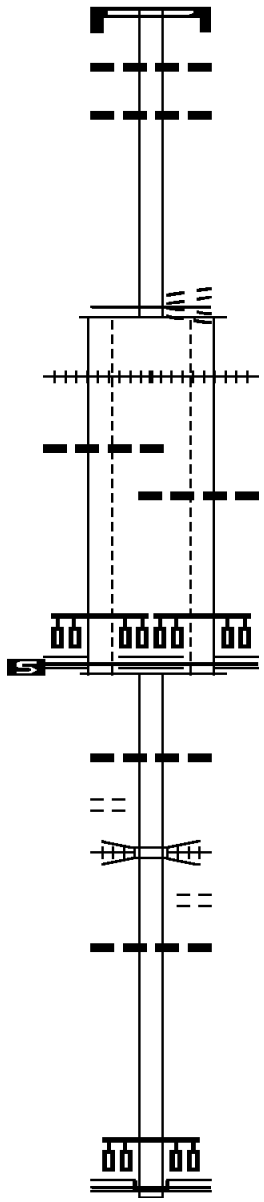

0024/0317 BMSID 06/2011/0024/0317
048 "DIA CIRC CONCR
0024/0297 LEN=0050 INSTALLED UNKN
012 "DIA CIRC CONCR
0024/0042 LEN=0035 INSTALLED UNKN
003320 FT 003341 FT 2 0 06143 0 00 0101+08
ROCKLAND RD
(CITY)
NC ELEVENTH ST
ELEVENTH ST
(CITY)
MFC BEGIN = C
S 0024/0000 LENGTH(AH 1284 BK 1084)

(AAR 592107K)#TRKS 01 0021/1024 0020/1019 (AAR 592107K)#TRKS 01

018 "DIA CIRC METAL
LEN=0030 INSTALLED UNKN 0021/0360
012 "DIA CIRC METAL
0020/0042 LEN=0021 INSTALLED UNKN
2 0 06143 0 00 0085+04 002257 FT 002257 FT 2 0 06143 0 00 0090+36
NC ROCKLAND ST NC ROCKLAND ST
KUTZTOWN RD KUTZTOWN RD
(SR2007 SEG 0080/0000) (SR2007 SEG 0080/0000)

MFC BEGIN = C MFC BEGIN = C
LENGTH(AH 1063 BK 2257) 0021/0000 S S 0020/0000 LENGTH(AH 1084 BK 2257)

015 "DIA CIRC CONCR
0010/1346 LEN=0015 INSTALLED UNKN
BELMONT AV
(CITY) 0010/0883
NORFOLK SOUTHERN
0010/0550 OVERPASS IS RR X-ING
SIXTH ST
0010/0471 (CITY)
015 "DIA CIRC CONCR
0010/0047 LEN=0025 INSTALLED UNKN
000000 FT 000000 FT 2 0 06231 0 00 0000+00
NC HEISTERS LN
FIFTH ST
(SR2005 SEG 0061/2424)
(SR2005 SEG 0060/2413)

INTER-BK RICHMOND ST
(CITY)
MFC BEGIN = C
S 0010/0000 LENGTH(AH 2257 BK 0000)

DIR: B TOTAL LEN: .824 MI. DIST: 05-1 SR: 2010
LEFT MUN: READING CITY C RIGHT MUN: READING CITY C

WASHINGTON ST INTER-AHD
(CITY)
ELEVENTH ST
(SR2021 SEG 0090/0572) 004351 FT
0021/2432

MULBERRY ST
(CITY) 0021/2160
TENTH ST
(CITY)
0021/1889

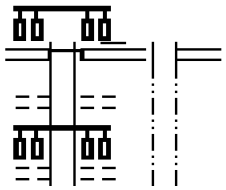

001889 FT ELEVENTH ST
7020/2432 (SR2021 SEG 0090/0572)

DIR: B TOTAL LEN: .824 MI. DIST: 05-1 SR: 2010
LEFT MUN: READING CITY C RIGHT MUN: READING CITY C

```
UNKNOWN AL
(CITY)                          0021/1751
MOSS ST
(CITY)                          0021/1617
UNKNOWN AL
(CITY)                          0021/1483
NINTH ST
(SR2007 SEG 0020/0602)
                                0021/1349
UNKNOWN AL
(CITY)                          0021/1212
CEDAR ST
(CITY)                          0021/1076
EIGHTH ST
(CITY)
                                0021/0806
POPLAR ST
(CITY)                          0021/0531
BMSEN 06/2010/0021/0231 0021/0295
0 0 00000 0 00 0000+00
NORFOLK SOUTHERN RAI RR
BMSBG 06/2010/0021/0231 0021/0231
2 0 06233 0 00 0024+55 001919 FT
REED ST
(CITY)                                                  000000 FT
LENGTH(AH 2432 BK 1919) 0021/0000 S                     7020/0000 LTH AH 002432 BK 002461
SIXTH ST
(CITY)
                                0011/1646
CHURCH ST
(CITY)                          0011/1372
FIFTH ST
(SR2005 SEG 0030/0604)
                                0011/1091
MADISON AV
(CITY)                          0011/0811
FOURTH ST
(SR2003 SEG 0021/0000)
                                0011/0542
ROSE ST
(CITY)                          0011/0272
2 0 06233 0 00 0000+00 000000 FT
      NC WASHINGTON ST
THIRD ST
(CITY)

WASHINGTON ST                   INTER-BK
(SR0183 SEG 0010/0000)
MFC BEGIN = B                                           000000 FT
LENGTH(AH 1919 BK 0000) 0011/0000 S                     7010/0000 LTH AH 002461 BK 000000
```

DIR: B TOTAL LEN: 2.339 MI. DIST: 05-1 SR: 2009
LEFT MUN: READING CITY C RIGHT MUN: READING CITY C

LENGTH(AH 0921 BK 2653) 7101/0000
012348 FT

012348 FT

CITY LINE ST
(CITY) 0080/1374

2 0 06113 0 00 0068+78 010868 FT
COLLEGE ST

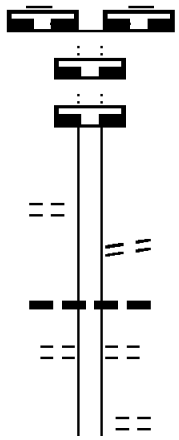

012348 FT
7100/0000 LENGTH(AH 0959 BK 2653)
012348 FT
7090/0000 LENGTH(AH 2653 BK 0141)
012348 FT
7082/0000 LENGTH(AH 0141 BK 1480)
* REF-AHD HAMPDEN BL
0080/1480 (TWP)

BERKS ST
0080/0991 (CITY)
012 "DIA CIRC METAL
0080/0638 LEN=0030 INSTALLED UNKN
ROCKLAND ST
0080/0602 (CITY)

010868 FT RICHMOND ST
(CITY)

DIR: B TOTAL LEN: 2.339 MI. DIST: 05-1 SR: 2009
LEFT MUN: READING CITY C RIGHT MUN: READING CITY C

(CITY)	0080/0000	0080/0000	LENGTH(AH 1480 BK 3599)
			BERN ST
		0070/2936	(CITY)
			EXETER ST
		0070/2340	(CITY)
			UNION ST
		0070/1748	(CITY)
			AMITY ST
		0070/1156	(CITY)
			PIKE ST
		0070/0567	(CITY)
	007269 FT	007269 FT	2 0 06113 0 00 0032+40
			PERRY ST
PERRY ST			(CITY)
(CITY)	0070/0000	0070/0000	LENGTH(AH 3599 BK 0605)
			015 "DIA CIRC CONCR
		0060/0577	LEN=0020 INSTALLED UNKN
FOURTEENTH ST			
(CITY)	0060/0168		
2 0 06113 0 00 0026+33	006664 FT	006664 FT	
MARION ST			
(CITY)	0060/0000	0060/0000	LENGTH(AH 0605 BK 1037)
ROBESON ST			
(CITY)	0050/0448		
	005627 FT	005627 FT	2 0 06208 0 01 0108+85
			MFC BEGIN = C
		0050/0000	LENGTH(AH 1037 BK 0189)
			FROM 2009/0030 SH
		0040/0094	(CONN)
2 0 06208 0 01 0106+05	005438 FT		
THIRTEENTH ST			
(CITY)		005438 FT	2 0 06208 0 01 0106+28
NC HAMPDEN BL			THIRTEENTH ST
SPRING ST			(CITY)
(SR2014 SEG 0030/2310)			NC HAMPDEN BL
SPRING ST			SPRING ST
(SR2014 SEG 0030/2310)			(SR2014 SEG 0030/2310)
MFC BEGIN = C			MFC BEGIN = C
LENGTH(AH 0189 BK 2686)	0041/0000	0040/0000	LENGTH(AH 0189 BK 2686)
HAMPDEN BL			
(CITY)	0030/2489		
			TO 2009/0040 SH
		0030/2385	(CONN)
WINDSOR ST			
(CITY)	0030/2165		
			READING SENIOR H.S.
		0030/1899	(PRDR)

DIR: B TOTAL LEN: 2.339 MI. DIST: 05-1 SR: 2009
LEFT MUN: READING CITY C RIGHT MUN: READING CITY C

DOUGLASS ST (CITY)	0030/1621	0030/1621	
			OLEY ST (CITY)
		0030/1083	
			UNKNOWN AL (CITY)
UNKNOWN AL (CITY)	0030/0676	0030/0777	
			GREENWICH ST (CITY)
UNKNOWN AL (CITY)	0030/0401	0030/0537	
	002752 FT	002752 FT	2 0 06208 0 01 0081+90
			GREEN ST (CITY)
		S 0030/0000	LENGTH(AH 2686 BK 1930)
UNKNOWN AL (CITY)	0020/1535		
			BUTTONWOOD ST (CITY)
		0020/1397	
			ELM ST (CITY)
		0020/0818	
			WALNUT ST (CITY)
		NC	THIRTEENTH ST THIRTEENTH ST (CITY)
		0020/0278	
	000822 FT	000822 FT	2 0 06208 0 00 0064+56
			BIRCH ST (CITY)
		S 0020/0000	LENGTH(AH 1930 BK 0822)
			015 "DIA CIRC CONCR
		0010/0588	LEN=0021 INSTALLED UNKN
ENTRANCE TO READING H.S (GOVT)	0010/0542	0010/0542	TWELFTH ST (CITY)
LOCUST ST (CITY)	0010/0269		
			015 "DIA CIRC CONCR
		0010/0265	LEN=0031 INSTALLED UNKN
	000000 FT	000000 FT	2 0 06208 0 00 0056+41
		NC	WALNUT ST ELEVENTH ST (SR2021 SEG 0090/1117)
		INTER-BK	WALNUT ST (SR2012 SEG 0020/3263)
ELEVENTH ST (CITY)	0010/0000	S 0010/0000	MFC BEGIN = C LENGTH(AH 0822 BK 0000)

DIR: E TOTAL LEN: 1.170 MI. DIST: 05-1 SR: 2008
LEFT MUN: READING CITY C RIGHT MUN: READING CITY C

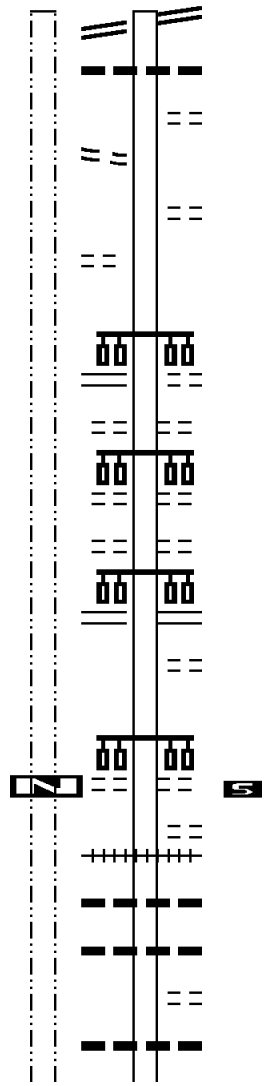

	006179 FT	PERKIOMEN AV
		(SR2021 SEG 0080/0724)
		PERKIOMEN AV
	0020/2303	(SR2021 SEG 0080/0724)
		012 "DIA CIRC METAL
	0020/2200	LEN=0099 INSTALLED UNKN
		TWELFTH ST
	0020/2170	(CITY)
		FRANKLIN ST
	0020/2121	(CITY)
		WUNDER ST
	0020/1876	(CITY)
		UNKNOWN AL
	0020/1828	(CITY)
		ELEVENTH ST
		(CITY)
		ELEVENTH ST
		(SR2085 SEG 0010/0000)
	0020/1628	
		MAPLE ST
	0020/1354	(CITY)
		TENTH ST
		(CITY)
	0020/1082	
		ORANGE ST
	0020/0812	(CITY)
		NINTH ST
		(SR2007 SEG 0010/0749)
	0020/0540	
		PEACH ST
	0020/0269	(CITY)
	003876 FT	2 0 06232 0 00 0021+83
		EIGHTH ST
		(CITY)
000000 FT		
LTH AH 002308 BK 002186 7021/0000	0020/0000	LENGTH(AH 2303 BK 2186)
		LEMON ST
	0010/1916	(CITY)
	0010/1635	(AAR 592143F)#TRKS 01
		018 "DIA CIRC METAL
	0010/1623	LEN=0099 INSTALLED UNKN
		018 "DIA CIRC METAL
	0010/1376	LEN=0099 INSTALLED UNKN
		PLUM ST
	0010/1373	(CITY)
		018 "DIA CIRC METAL
	0010/1350	LEN=0099 INSTALLED UNKN
		018 "DIA CIRC METAL

DIR: E TOTAL LEN: 1.170 MI. DIST: 05-1 SR: 2008
LEFT MUN: READING CITY C RIGHT MUN: READING CITY C

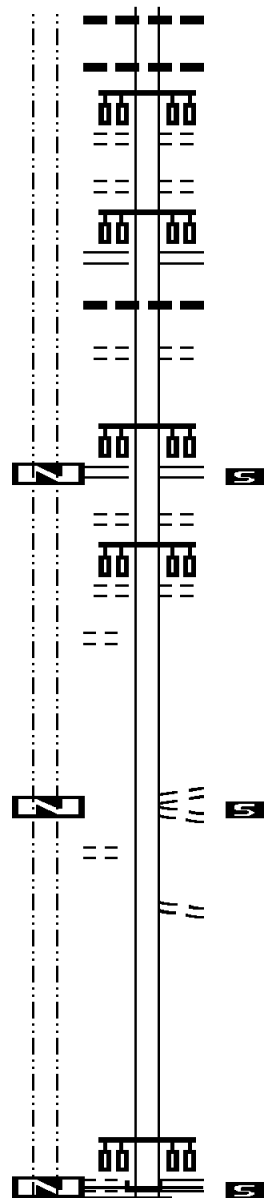

	0010/1125	LEN=0099 INSTALLED UNKN
		018 "DIA CIRC METAL
	0010/1120	LEN=0099 INSTALLED UNKN
		SIXTH ST
		(CITY)
	0010/1101	
		PEARL ST
	0010/0832	(CITY)
		FIFTH ST
		(SR2005 SEG 0020/2188)
	0010/0549	
		012 "DIA CIRC CONCR
	0010/0291	LEN=0099 INSTALLED UNKN
		WOOD ST
	0010/0270	(CITY)
	001690 FT	2 0 06232 0 00 0000+00
		FOURTH ST
		(SR2003 SEG 0011/2203)
000000 FT		
LTH AH 002186 BK 001089 7011/0000	0010/0000	LENGTH(AH 2186 BK 1089)
		CARPENTER ST
	0006/0815	(CITY)
		THIRD ST
		(CITY)
	0006/0548	
		APPLE ST
	0006/0273	(CITY)
	000601 FT	1 0 00310 0 01 0042+54
		SECOND ST
		(CITY)
		NC FRANKLIN ST
		FRANKLIN ST
		(CITY)
000000 FT		
LTH AH 001089 BK 001197 7007/0000	0006/0000	LENGTH(AH 1089 BK 0601)
		CHERRY ST
	0002/0337	(CITY)
		FROM 3422/0050 SH
	0002/0108	(CONN)
	000000 FT	1 0 00310 0 00 0048+54
		NC SECOND ST
		PENN ST
		(CITY)
		PENN AV
		(SR3422 SEG 0051/2857)
		(SR3422 SEG 0050/2861)
	INTER-BK	SECOND ST
		(SR0183 SEG 0011/0000)
		MFC BEGIN = B
000000 FT		
LTH AH 001197 BK 000000 7003/0000	0002/0000	LENGTH(AH 0601 BK 0000)

DIR: N TOTAL LEN: 3.171 MI. DIST: 05-1 SR: 2007
LEFT MUN: MUHLENBERG T RIGHT MUN: MUHLENBERG T

009458 FT

016742 FT
INTER-AHD KUTZTOWN RD
(SR2011 SEG 0034/1539)

ELEVENTH ST
0090/1987 (SR2011 SEG 0034/1539)

DIR: N TOTAL LEN: 3.171 MI. DIST: 05-1 SR: 2007
LEFT MUN: MUHLENBERG T RIGHT MUN: MUHLENBERG T

LAFAYETTE ST (TWP)	0090/1760			
			0090/1319	MADISON AV (TWP)
			0090/0992	SPRING VALLEY RD (TWP)
BERNHART ST (TWP)	0090/0978		0090/0978	
			0090/0420	018 "DIA CIRC CONCR LEN=0080 INSTALLED UNKN
JEFFERSON ST (TWP)	0090/0367			
			0090/0050	018 "DIA CIRC CONCR LEN=0050 INSTALLED UNKN
	007471 FT		014755 FT	0 0 00000 0 00 0000+00 PA 12
			5 0090/0000	OP ID 06/0012/0080/0000 LENGTH(AH 1987 BK 2386)
			0080/2292	BMSEN 06/2007/0080/2265 0 0 00000 0 00 0000+00 BERNHART CK
			0080/2265	BMSBG 06/2007/0080/2265
DELTA AV (TWP)	0080/2190			
ADAMS ST (TWP)	0080/1343			
			0080/0812	MUHLENBERG READING CITY C
BERKS ST (TWP)	0080/0625			
			012369 FT	ROCKLAND RD (SR2011 SEG 0020/0000)
0 0 00000 0 00 0000+00 HEISTERS LN (SR2011 SEG 0021/0000)	005085 FT 0080/0000		5 0080/0000	MFC BEGIN = D LENGTH(AH 2386 BK 1610)
			0070/1327	018 "DIA CAST IRON LEN=0099 INSTALLED UNKN
			0070/1278	018 "DIA CAST IRON LEN=0029 INSTALLED UNKN
WILLIAM LN (CITY)	0070/0826			
			0070/0516	READING BUREAU OF WATER (CITY)
			0070/0505	018 "DIA CAST IRON LEN=0029 INSTALLED UNKN
			0070/0394	(AAR 592105W)#TRKS 01
	003475 FT		010759 FT	2 0 06143 0 00 0073+76

DIR: N TOTAL LEN: 3.171 MI. DIST: 05-1 SR: 2007
LEFT MUN: READING CITY C RIGHT MUN: READING CITY C

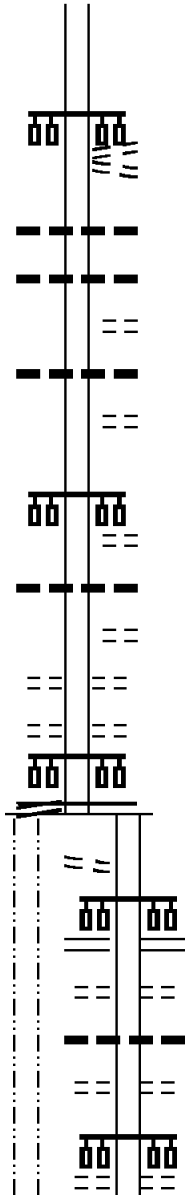

		EXETER ST
		(CITY)
		NC KUTZTOWN RD
		MOSS ST
		(CITY)
	0070/0000	LENGTH(AH 1610 BK 1742)
		016 "DIA CIRC CONCR
	0060/1095	LEN=0020 INSTALLED UNKN
		016 "DIA CIRC CONCR
	0060/1083	LEN=0020 INSTALLED UNKN
		UNION ST
	0060/1080	(CITY)
		018 "DIA CIRC CONCR
	0060/1063	LEN=0030 INSTALLED UNKN
		AMITY ST
	0060/0548	(CITY)
001733 FT	009017 FT	2 0 06143 0 00 0056+55
		PIKE ST
		(CITY)
	0060/0000	LENGTH(AH 1742 BK 1733)
		012 "DIA CIRC CONCR
	0050/1252	LEN=0099 INSTALLED UNKN
		PERRY ST
	0050/1193	(CITY)
		MARION ST
	0050/0654	(CITY)
		ROBESON ST
	0050/0114	(CITY)
000000 FT	007284 FT	2 0 06143 0 00 0039+50
DROSE ST		MFC BEGIN = C
(SR2075 SEG 0011/0459) 0050/0000	0050/0000	LENGTH(AH 1733 BK 2045)
		TO 2075/0011 SH
	0040/1856	(CONN)
		SPRING ST
		(SR2014 SEG 0030/0128)
	0040/1622	
		WINDSOR ST
	0040/1087	(CITY)
		016 "DIA CIRC CONCR
	0040/0562	LEN=0090 INSTALLED UNKN
		DOUGLASS ST
	0040/0546	(CITY)
	005239 FT	1 0 00147 0 00 0020+57
		OLEY ST
		(CITY)
000000 FT		

DIR: N TOTAL LEN: 3.171 MI. DIST: 05-1 SR: 2007
LEFT MUN: READING CITY C RIGHT MUN: READING CITY C

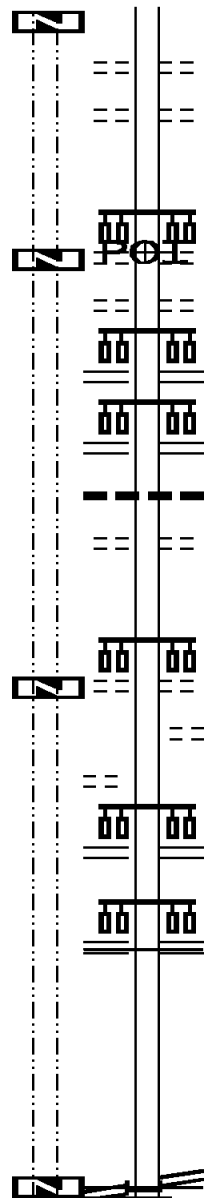

```
LTH AH 002045 BK 001611 7041/0000   0040/0000 LENGTH(AH 2045 BK 1611)
                                                GREENWICH ST
                                    0030/1078 (CITY)
                                                GREEN ST
                                    0030/0537 (CITY)
                                    003628 FT 1 0 00147 0 00 0036+74
                                                (APRA) ROSE CORPORATION
                                                BUTTONWOOD ST
                                                (CITY)
                        000000 FT
LTH AH 001611 BK 002267 7031/0000   0030/0000 LENGTH(AH 1611 BK 2273)
                                                ELM ST
                                    0020/1690 (CITY)
                                                WALNUT ST
                                                (SR2012 SEG 0020/2177)
                                    0020/1139
                                                WASHINGTON ST
                                                (SR2010 SEG 0021/1349)
                                    0020/0602
                                                015 "DIA CIRC CONCR
                                    0020/0589 LEN=0007 INSTALLED UNKN
                                                COURT ST
                                    0020/0324 (CITY)
                                    001355 FT 1 0 00147 0 00 0059+43
                                          NC NORTH NINTH ST
                                                PENN ST
                                                (CITY)
                        000000 FT
LTH AH 002267 BK 001350 7021/0000   0020/0000 LENGTH(AH 2273 BK 1355)
                                                CHERRY ST
                                    0010/1040 (CITY)
                                                CHERRY ST
                                    0010/1016 (CITY)
                                                FRANKLIN ST
                                                (SR2008 SEG 0020/0540)
                                    0010/0749
                                                CHESTNUT ST
                                                (SR2006 SEG 0011/2724)
                                    0010/0209 MFC BEGIN = C
                                    000000 FT 1 0 00147 0 00 0073+00
                                                BINGAMAN ST
                                                (SR2004 SEG 0010/2424)
                                          NC SOUTH NINTH ST
                                                BINGAMAN ST
                                                (SR2004 SEG 0010/2424)
                                    INTER-BK  NINTH ST
                                                (CITY)
                        000000 FT               MFC BEGIN = D
LTH AH 001350 BK 000000 7011/0000   0010/0000 LENGTH(AH 1355 BK 0000)
```

DIR: N TOTAL LEN: .599 MI. DIST: 05-1 SR: 2006
LEFT MUN: READING CITY C RIGHT MUN: READING CITY C

```
CHESTNUT ST                    INTER-AHD
(SR2004 SEG 0020/0000)
BINGAMAN ST
(SR2004 SEG 0020/0000)         0011/3162
ORANGE ST
(CITY)                         0011/2992
NINTH ST
(SR2007 SEG 0010/0209)
                               0011/2724
PEACH ST
(CITY)                         0011/2453
EIGHTH ST
(CITY)
                               0011/2181
LEMON ST
(CITY)                         0011/1911
(AAR 592142Y)#TRKS 01          0011/1649
PLUM ST
(CITY)                         0011/1372
SIXTH ST
(CITY)
                               0011/1099
UNKNOWN AL
(CITY)                         0011/0954
PEARL ST
(CITY)                         0011/0832
UNKNOWN AL
(CITY)                         0011/0706
FIFTH ST
(SR2005 SEG 0020/1645)
                               0011/0546
WOOD ST
(CITY)                         0011/0272
UNKNOWN AL
(CITY)                         0011/0138
1 0 00310 0 00 0031+63 000000 FT
     NC CHESTNUT ST
FOURTH ST
(SR2003 SEG 0011/1663)

CHESTNUT ST                    INTER-BK
(CITY)                        003162 FT                    002992 FT
MFC BEGIN = C                                              000000 FT
LENGTH(AH 3162 BK 0000)        0011/0000                   7010/0000 LTH AH 003162 BK 000000
```

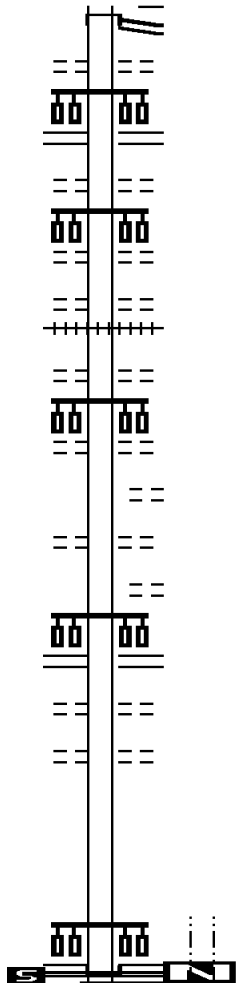

DIR: N TOTAL LEN: 7.720 MI. DIST: 05-1 SR: 2005
LEFT MUN: ONTELAUNEE T RIGHT MUN: ONTELAUNEE T

	040154 FT		040762 FT
SR 0222 SH	REF-AHD		REF-AHD ALLENTOWN PK
(SR0222 SEG 0385/0000)			(SR0222 SEG 0384/0000)
US 0222 NB			US 0222 NB
OP ID 06/0222/0362/2514	0161/0619		0160/0669 OP ID 06/0222/0362/2514
			SIGN: CANTILEVER
			0160/0606 BMSID 06/2005/0160/0606
			FROM 1010/0010 SH
			0160/0565 (CONN)
RAMP A RD			RAMP A RD
(SR8026 SEG 0250/0634)			(SR8026 SEG 0250/0634)
PARK RD			PARK RD
(SR1010 SEG 0010/0000)			(SR1010 SEG 0010/0000)
	0161/0425		0160/0423
FROM 8026/0250 SH			
(CONN)	0161/0216		
NORFOLK SOUTHERN			NORFOLK SOUTHERN
OVERPASS IS RR X-ING	0161/0090		0160/0116 OVERPASS IS RR X-ING
			040093 FT 0 0 00000 0 00 0000+00
			SIGN: CANTILEVER
0 0 00000 0 00 0000+00	039535 FT		BMSID 06/2005/0160/0000
MFC BEGIN = B			MFC BEGIN = B
LENGTH(AH 0619 BK 3106)	0161/0000		0160/0000 LENGTH(AH 0669 BK 3106)
			016 "DIA CIRC CONCR
			0150/2830 LEN=0058 INSTALLED UNKN
			014"H 24"W CAST IRON
			0150/2474 LEN=0041 INSTALLED UNKN
HULLER LN			
(SR4032 SEG 0010/3738)	0150/1455		
			SIGN: CANTILEVER
			0150/1443 BMSID 06/2005/0150/1443
	036429 FT		036987 FT 1 0 00157 0 00 0320+16
			ONTELAUNEE
			MUHLENBERG T
			0150/0000 LENGTH(AH 3106 BK 3045)
			036 "DIA CIRC CONCR
			0140/2635 LEN=0177 INSTALLED UNKN
			036 "DIA CIRC CONCR
			0140/1660 LEN=0142 INSTALLED UNKN
			036 "DIA CIRC CONCR
			0140/1518 LEN=0100 INSTALLED UNKN
			036 "DIA CIRC CONCR
			0140/1418 LEN=0108 INSTALLED UNKN

DIR: N TOTAL LEN: 7.720 MI. DIST: 05-1 SR: 2005
LEFT MUN: MUHLENBERG T RIGHT MUN: MUHLENBERG T

			036 "DIA CIRC CONCR
		0140/1310	LEN=0107 INSTALLED UNKN
NORTH READING PLAZA RD (PRDR)	0140/1008		KUTZTOWN RD
		0140/1008	(SR2011 SEG 0100/1435)
			036 "DIA CIRC CONCR
		0140/0948	LEN=0056 INSTALLED UNKN
			TO 2011/0100 SH
		0140/0733	(CONN)
			014 "DIA CIRC CONCR
		0140/0030	LEN=0099 INSTALLED UNKN
	033384 FT	033942 FT	1 0 00157 0 00 0289+52
			LEESPORT AV
			(TWP)
LEESPORT AV (SR1004 SEG 0040/2061)	0140/0000	S 0140/0000	LENGTH(AH 3045 BK 3235)
			EIGHTH AV
		0130/2457	(T659)
LAS VEGAS DR (T646)	0130/2267		
SAN MATEO LN (T652)	0130/1637		
			014 "DIA CIRC CONCR
		0130/0953	LEN=0099 INSTALLED UNKN
			012 "DIA CIRC CONCR
		0130/0899	LEN=0099 INSTALLED UNKN
			TUCKERTON AV
TUCKERTON RD (T547)	0130/0856		(T547)
		0130/0856	
			ALLEY
		0130/0622	(TWP)
			MT LAUREL AV
		0130/0414	(T661)
	030149 FT	030707 FT	1 0 00157 0 00 0258+06
			EUCLID AV
			(TWP)
		NC	ALLENTOWN PK
		S 0130/0000	LENGTH(AH 3235 BK 2198)
PENNDOT 5-1 MAINTENANCE (GOVT)	0120/1529	0120/1529	(APRA) OFFICE ENTRANCE
			WATER ST
			(T545)
		0120/1106	
		0120/1061	BMSEN 06/2005/0120/2025
			1 0 00157 0 00 0235+20

DIR: N TOTAL LEN: 7.720 MI. DIST: 05-1 SR: 2005
LEFT MUN: MUHLENBERG T RIGHT MUN: MUHLENBERG T

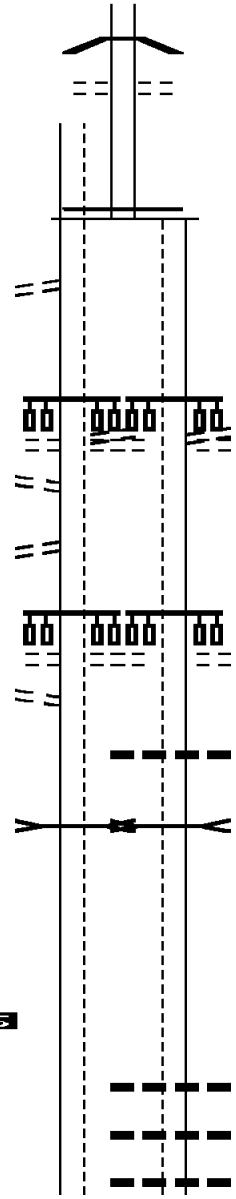

		0120/1025	LAUREL RUN BMSBG 06/2005/0120/2025 DARBY AV
		0120/0910	(T672)
	027951 FT	028509 FT	1 0 00157 0 00 0235+20 MFC BEGIN = B
		S 0120/0000	LENGTH(AH 2198 BK 3370)
LC TO SHOPPING PLAZA (CONN)	0111/3075		
			NORTH TEMPLE BL (TWP) SHOPPING PLAZA (PRDR)
NORTH TEMPLE BL (TWP) ELNORE AV (T603)			ELNORE AV (T603)
	0111/2946	0110/3003	
LC FROM SHOPPING PLAZA (CONN)	0111/2870		
LC TO SOUTH TEMPLE BL (CONN)	0111/2455		
			SHOPPING PLAZA (PRDR)
SOUTH TEMPLE BL (T559)			SOUTH TEMPLE BL (T559)
	0111/2370	0110/2370	
LC FROM SOUTH TEMPLE BL (CONN)	0111/2244		
		0110/2236	060"H 50"W CON BOX CUL LEN=0039 INSTALLED UNKN
BR. LAUREL CREEK STRUCTURE LENGTH 10 FT BMSID 06/2005/0110/2202	0111/2167	0110/2202	BR. LAUREL CREEK STRUCTURE LENGTH 10 FT BMSID 06/2005/0110/2202
1 0 00157 0 00 0203+88 LENGTH(AH 3327 BK 3006)	024624 FT 0111/0000 S	025139 FT S 0110/0000	1 0 00157 0 00 0203+88 LENGTH(AH 3370 BK 2973)
		0100/2330	018 "DIA CIRC CONCR LEN=0040 INSTALLED UNKN
		0100/2053	018 "DIA CIRC CONCR LEN=0040 INSTALLED UNKN
		0100/1802	018 "DIA CIRC CONCR LEN=0040 INSTALLED UNKN

DIR: N TOTAL LEN: 7.720 MI. DIST: 05-1 SR: 2005
LEFT MUN: MUHLENBERG T RIGHT MUN: MUHLENBERG T

		0100/1609	018 "DIA CIRC CONCR LEN=0040 INSTALLED UNKN
BELLEVUE AV (T539) BELLEVUE AV (SR2016 SEG 0020/2071)			BELLEVUE AV (T539) BELLEVUE AV (SR2016 SEG 0020/2071)
	0101/1577	0100/1601	
		0100/1235	018 "DIA CIRC CONCR LEN=0040 INSTALLED UNKN
ELIZABETH AV (SR2016 SEG 0030/0000)	0101/0986	0100/0986	ELIZABETH AV (SR2016 SEG 0030/0000)
		0100/0970	018 "DIA CIRC CONCR LEN=0040 INSTALLED UNKN
		0100/0730	018 "DIA CIRC CONCR LEN=0040 INSTALLED UNKN
MUHLENBERG PLAZA (PRDR) PLAZA 222 (PRDR)			MUHLENBERG PLAZA (PRDR) PLAZA 222 (PRDR)
	0101/0500	0100/0500	
024"H 48"W ELLIP METAL LEN=0099 INSTALLED UNKN	0101/0130		
		0100/0119	018 "DIA CIRC CONCR LEN=0040 INSTALLED UNKN
1 0 00157 0 00 0171+77 021618 FT		022166 FT	1 0 00157 0 00 0171+88
MUHLENBERG PLAZA (PRDR) MADERIA PLAZA (PRDR)			MUHLENBERG PLAZA (PRDR) MADERIA PLAZA (PRDR)
LENGTH(AH 3006 BK 2769)	0101/0000 S	S 0100/0000	LENGTH(AH 2973 BK 2743)
LC TO FAIRGROUNDS SQ (CONN)	0091/2046		
FAIRGOUNDS SQUARE (PRDR) PENN PLAZA (PRDR)			FAIRGOUNDS SQUARE (PRDR) PENN PLAZA (PRDR)
	0091/1960	0090/1960	
LC FROM FAIRGROUNDS SQ (CONN)	0091/1891		
FAIRVIEW ST (TWP) GEORGE ST (T539)			FAIRVIEW ST (TWP) GEORGE ST (T539)
	0091/1168	0090/1191	
		0090/0960	FAIRVIEW ST (T574)
WILSON ST			WILSON ST

DIR: N TOTAL LEN: 7.720 MI. DIST: 05-1 SR: 2005
LEFT MUN: MUHLENBERG T RIGHT MUN: MUHLENBERG T

(T605) WILSON ST (T605)	0091/0511		0090/0529	(T605) WILSON ST (T605)
			0090/0199	UNKNOWN AL (TWP)
MUHLENBERG AV (TWP)	0091/0123			
1 0 00157 0 00 0144+08	018849 FT		019423 FT	1 0 00157 0 00 0144+08
MADISON AV (TWP)				MADISON AV (TWP)
LENGTH(AH 2769 BK 1231)	0091/0000	S	0090/0000	LENGTH(AH 2743 BK 1189)
SIGN: 4 CHORD TRUSS				SIGN: 4 CHORD TRUSS
BMSID 06/2005/0080/0929	0081/0970		0080/0929	BMSID 06/2005/0080/0929
RAMP I RD (SR8036 SEG 0510/1111)				RAMP I RD (SR8036 SEG 0510/1111)
	0081/0681		0080/0657	
RAMP G RD (SR8036 SEG 0250/0000)	0081/0642			
			0080/0539	RAMP H RD (SR8036 SEG 0500/0000)
SIGN: 4 CHORD TRUSS				SIGN: 4 CHORD TRUSS
BMSID 06/2005/0080/0247	0081/0285		0080/0247	BMSID 06/2005/0080/0247
BMSEN 06/2005/0080/0000	0081/0221		0080/0221	BMSEN 06/2005/0080/0000
1 0 00157 0 00 0133+19	017618 FT		018234 FT	1 0 00157 0 00 0133+19
PA 0012				PA 0012
BMSBG 06/2005/0080/0000				BMSBG 06/2005/0080/0000
LENGTH(AH 1231 BK 1813)	0081/0000	S	0080/0000	LENGTH(AH 1189 BK 1909)
			0070/1876	FROM 8036/0750 SH (CONN)
				RAMP J RD (SR8036 SEG 0750/0801)
			0070/1692	
RAMP J RD (SR8036 SEG 0750/0801)	0071/1662			
				RAMP K RD (SR8036 SEG 0760/0000)
			0070/1672	
RAMP K RD (SR8036 SEG 0760/0000)	0071/1643			
			0070/1508	TO 8036/0760 SH (CONN)
SIGN: 3 CHORD TRUSS				SIGN: 3 CHORD TRUSS
BMSID 06/2005/0070/1476	0071/1417		0070/1476	BMSID 06/2005/0070/1476
AUDREY ST (CITY)	0071/1171		0070/1185	AUDREY ST (CITY)
MUHLENBERG READING CITY C	0071/0896		0070/0932	MUHLENBERG READING CITY C

DIR: N TOTAL LEN: 7.720 MI. DIST: 05-1 SR: 2005
LEFT MUN: MUHLENBERG T RIGHT MUN: MUHLENBERG T

018 "DIA CIRC CONCR LEN=0045 INSTALLED UNKN	0071/0570			
READING CITY MUHLENBERG T	0071/0434		0070/0470	READING CITY MUHLENBERG T
MUHLENBERG READING CITY C	0071/0374		0070/0410	MUHLENBERG READING CITY C
CRESENT AV (CITY)	0071/0357		0070/0386	CRESENT AV (CITY)
			0070/0230	018 "DIA CIRC CONCR LEN=0032 INSTALLED 2001
1 0 00157 0 00 0113+27 015805 FT NORFOLK SOUTHERN OVERPASS IS RR X-ING LENGTH(AH 1813 BK 3297)	0071/0000	S	016325 FT 0070/0000	1 0 00157 0 00 0113+27 NORFOLK SOUTHERN OVERPASS IS RR X-ING LENGTH(AH 1909 BK 3283) SIGN: CANTILEVER
			0060/2935	BMSID 06/2005/0060/2935
RICHMOND ST (CITY)				RICHMOND ST (CITY)
HEISTERS LN (SR2011 SEG 0010/0000)	0061/2424		0060/2413	HEISTERS LN (SR2011 SEG 0010/0000)
BERN ST (CITY)	0061/1814		0060/1808	BERN ST (CITY)
1 0 00157 0 00 0081+00 012508 FT MFC BEGIN = B LTH AH 003297 BK 002006	0061/0000	S	013042 FT 0060/0000	1 0 00157 0 00 0080+00 MFC BEGIN = B LENGTH(AH 3283 BK 2006)
			0050/1608	PIKE ST (CITY)
			0050/1069	PERRY ST (CITY)
			0050/0534	MARION ST (CITY)
	010502 FT		011036 FT	1 0 00157 0 00 0060+47 ROBESON ST (CITY)
			0050/0000	LENGTH(AH 2006 BK 3364) SPRING ST (SR2014 SEG 0020/0000)
			0040/2812	WINDSOR ST (CITY)

DIR: N TOTAL LEN: 7.720 MI. DIST: 05-1 SR: 2005

LEFT MUN: READING CITY C

RIGHT MUN: READING CITY C

0040/2272
DOUGLASS ST
0040/1731 (CITY)
OLEY ST
0040/1194 (CITY)
GREENWICH ST
(CITY)
0040/0658
BMSEN 06/2005/0040/0300
0040/0380 BRIDGE POSTED (TONS)
1 0 00157 0 00 0030+01
SGL 29 COMB 40
NORFOLK SOUTHERN RAI RR
0040/0312 BMSBG 06/2005/0040/0300
WOODWARD ST
0040/0014 (CITY)
007672 FT

1 0 00157 0 00 0027+01 007138 FT
CENTRE AV
(SR2087 SEG 0010/0000)
WOODWARD ST
(CITY) 0040/0000

5 0040/0000 LENGTH(AH 3364 BK 2697)
BUTTONWOOD ST
(CITY)
0030/2263
ELM ST
(CITY)
0030/1713
WALNUT ST
(SR2012 SEG 0020/0000)
0030/1139
WASHINGTON ST
(SR2010 SEG 0011/1091)
0030/0604
COURT ST
(CITY)
0030/0338
004441 FT 004975 FT 1 0 00157 0 00 0000+00
PENN ST
(CITY)

5 0030/0000 LENGTH(AH 2697 BK 2784)
CHERRY ST
(CITY)
0020/2449
FRANKLIN ST
(SR2008 SEG 0010/0549)
0020/2188
CHESTNUT ST
(SR2006 SEG 0011/0546)
0020/1645

DIR: N TOTAL LEN: 7.720 MI. DIST: 05-1 SR: 2005
LEFT MUN: READING CITY C RIGHT MUN: READING CITY C

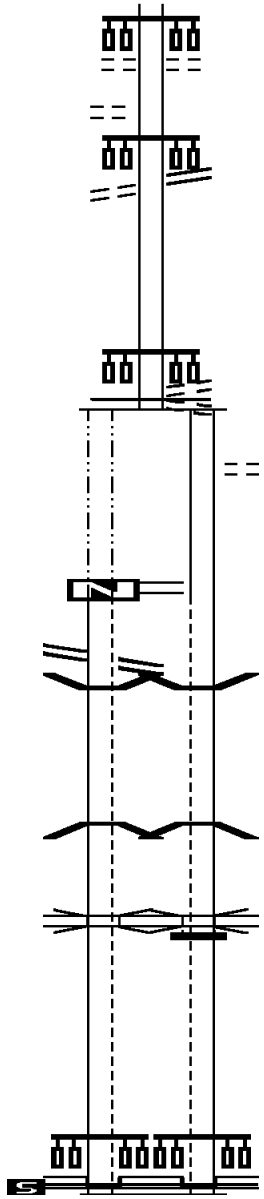

SPRUCE ST
(CITY)
0020/1104

PINE ST
(CITY) 0020/0558

BINGAMAN ST
(SR2004 SEG 0010/0000)

BINGAMAN ST
(CITY) 0020/0403
001657 FT

0020/0403
002191 FT 1 0 00518 0 00 0445+23

LAUREL ST
(CITY)
NC FIFTH ST

FIFTH ST
(CITY)
MFC BEGIN = B
0020/0000 LENGTH(AH 2784 BK 0544)

WOOD ST
0012/0259 (CITY)
001647 FT 1 0 00148 0 02 0490+96
NC LAUREL ST

001657 FT
FOURTH ST
(SR2003 SEG 0011/0000)

LTH AH 000100 BK 001657 7013/0000
(SR2003 SEG 0011/0183)
FOURTH ST
(SR2003 SEG 0011/0183) 0011/1657
BMSEN 06/2005/0010/0112 0011/1591

0012/0000 LENGTH(AH 0544 BK 1647)

0010/1588 BMSEN 06/2005/0010/0112

1 0 00148 0 02 0469+04
2ND ST.
BMSBG 06/2005/0010/0112 0011/0115

1 0 00148 0 02 0475+74
2ND ST.
0010/0112 BMSBG 06/2005/0010/0112
SIGN: STRUC MOUNTED
BMSID 06/0422/0383/1731

US 422
OP ID 06/0422/0383/1730 0011/0103
1 0 00148 0 02 0469+04 000000 FT
NC BINGAMAN ST
RAMP N RD
(SR8046 SEG 0500/0000)
RAMP P RD
(SR8046 SEG 0750/0751)

US 422
0010/0103 OP ID 06/0422/0383/1730
000000 FT 1 0 00148 0 02 0474+59
NC BINGAMAN ST
RAMP N RD
(SR8046 SEG 0500/0000)
RAMP P RD
(SR8046 SEG 0750/0751)

LANCASTER AV INTER-BK
(SR3222 SEG 0101/3392)
MFC BEGIN = B
LENGTH(AH 1657 BK 0000) 0011/0000

INTER-BK LANCASTER AV
(SR3222 SEG 0100/3384)
MFC BEGIN = B
0010/0000 LENGTH(AH 1647 BK 0000)

DIR: E TOTAL LEN: .899 MI. DIST: 05-1 SR: 2004
LEFT MUN: READING CITY C RIGHT MUN: READING CITY C

	001829 FT		004747 FT
			INTER-AHD MINERAL SPRINGS RD
			(SR2021 SEG 0080/0000)
			PERKIOMEN AV
PERKIOMEN AV			(SR2054 SEG 0010/0000)
(SR2021 SEG 0080/0000)	0020/1829		0020/1829
			SOUTH THIRTEENTH ST
			0020/1746 (CITY)
FROM 2021/0080 SH			
(CONN)	0020/1736		
WEIMER ST			
(CITY)	0020/1604		
			CHAPEL TE
			0020/1464 (CITY)
			SOUTH TWELFTH ST
			0020/1179 (CITY)
			WUNDER ST
			0020/0909 (CITY)
WUNDER ST			
(CITY)	0020/0892		
			SOUTH ELEVENTH ST
			(CITY)
			0020/0637
			MAPLE ST
			0020/0366 (CITY)
			0020/0159 MFC BEGIN = C
			SOUTH TENTH ST
			(CITY)
			0020/0095
	000000 FT		002918 FT 1 0 00148 0 03 0526+24
			NC CHESTNUT ST
CHESTNUT ST			MFC BEGIN = D
(SR2006 SEG 0011/3162)	0020/0000		5 0020/0000 LENGTH(AH 1829 BK 2918)
			ORANGE ST
			(CITY)
			ORANGE ST
			0010/2725 (CITY)
			SOUTH NINTH ST
			(SR2007 SEG 0010/0000)
			SOUTH NINTH ST
			0010/2424 (CITY)
			PEACH ST

DIR: E TOTAL LEN: .899 MI. DIST: 05-1 SR: 2004
LEFT MUN: READING CITY C RIGHT MUN: READING CITY C

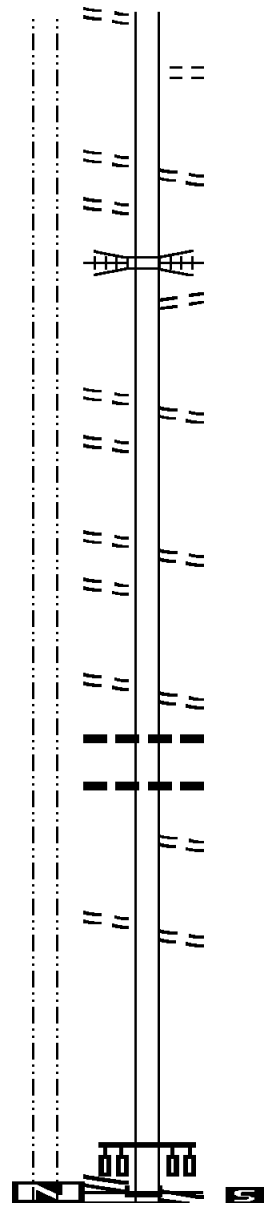

0010/2123 (CITY)
SPRING GARDEN ST
0010/2062 (CITY)
SOUTH EIGHTH ST
(CITY)
SOUTH EIGHTH ST
0010/1821 (CITY)
LEMON ST
0010/1519 (CITY)
NORFOLK SOUTHERN
0010/1469 OVERPASS IS RR X-ING
NEVERSINK ST
0010/1329 (CITY)
SOUTH SEVENTH ST
(CITY)
SOUTH SEVENTH ST
0010/1221 (CITY)
UNKNOWN AL
0010/1076 (CITY)
MINOR ST
(CITY)
MINOR ST
0010/0924 (CITY)
BELL AL
0010/0792 (CITY)
SOUTH SIXTH ST
(CITY)
SOUTH SIXTH ST
0010/0619 (CITY)
018 "DIA CIRC CONCR
0010/0610 LEN=0025 INSTALLED UNKN
018 "DIA CIRC CONCR
0010/0553 LEN=0020 INSTALLED UNKN
UNKNOWN AL
0010/0461 (CITY)
PEARL ST
(CITY)
PEARL ST
0010/0318 (CITY)
000000 FT 1 0 00148 0 03 0498+27
SOUTH FIFTH ST
(SR2005 SEG 0020/0403)
NC BINGAMAN ST

SOUTH FIFTH ST
(SR2005 SEG 0020/0403)
INTER-BK BINGAMAN ST
(CITY)
000000 FT MFC BEGIN = D
LTH AH 002918 BK 000000 7011/0000 0010/0000 LENGTH(AH 2918 BK 0000)

DIR: B TOTAL LEN: 1.165 MI. DIST: 05-1 SR: 2003
LEFT MUN: READING CITY C RIGHT MUN: READING CITY C

FOURTH ST INTER-AHD
(SR0061 SEG 0011/0000)
GREENWICH ST
(SR0061 SEG 0011/0000) 006151 FT
0021/2745
BMSEN 06/2003/0021/2466 0021/2503
2 0 06220 0 00 0057+30
NORFOLK SOUTHERN RAI RR
BMSBG 06/2003/0021/2466 0021/2466
GREEN TERRACE
(CITY) 0021/2174
UNKNOWN AL
(CITY) 0021/2031
WOODWARD ST
(CITY) 0021/1833
BUTTONWOOD ST
(CITY)
0021/1674
ELM ST
(CITY)
0021/1121
WALNUT ST

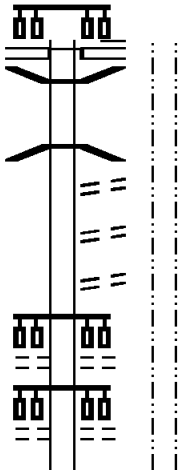

000100 FT

DIR: B TOTAL LEN: 1.165 MI. DIST: 05-1 SR: 2003
LEFT MUN: READING CITY C RIGHT MUN: READING CITY C

(SR2012 SEG 0010/1617)
0021/0540
012"H 12"W ELLIP CONC
LEN=0099 INSTALLED UNKN 0021/0028
2 0 06220 0 00 0032+60 003406 FT
WASHINGTON ST
(SR2010 SEG 0011/0542)

MFC BEGIN = C 000000 FT
LENGTH(AH 2745 BK 3406) 0021/0000 7020/0000 LTH AH 000100 BK 000100
COURT ST
(CITY)
0011/3137
PENN ST
(CITY)
0011/2806
CHERRY ST
(CITY) 0011/2466
FRANKLIN ST
(SR2008 SEG 0010/0000)
0011/2203
CHESTNUT ST
(CITY)
CHESTNUT ST
(SR2006 SEG 0011/0000)
0011/1663
SPRUCE ST
(CITY)
0011/1119
PINE ST
(CITY)
0011/0575
RIVER FRONT DR
(CITY) 0011/0343
012 "DIA CIRC METAL
LEN=0040 INSTALLED UNKN 0011/0287
012 "DIA CIRC METAL
LEN=0040 INSTALLED UNKN 0011/0255
012 "DIA CIRC METAL
LEN=0040 INSTALLED UNKN 0011/0237
BINGAMAN ST
(SR2005 SEG 0011/1657) 0011/0183
018 "DIA CIRC METAL
LEN=0040 INSTALLED UNKN 0011/0097
2 0 06220 0 00 0000+00 000000 FT
NC FOURTH ST
LAUREL ST
(SR2005 SEG 0012/0000)
MFC BEGIN = B 000000 FT
LENGTH(AH 3406 BK 0000) 0011/0000 7010/0000 LTH AH 000100 BK 000000

DIR: B TOTAL LEN: .000 MI. DIST: 05-1 SR: 2002
LEFT MUN: ROBESON T RIGHT MUN: ROBESON T

000000 FT		000000 FT
		7050/0000 LENGTH(AH 2290 BK 2428)
000000 FT		000000 FT
		7040/0000 LENGTH(AH 2428 BK 3096)
000000 FT		000000 FT
		7030/0000 LENGTH(AH 3096 BK 2516)
000000 FT		000000 FT
		7020/0000 LENGTH(AH 2516 BK 2470)
000000 FT		000000 FT
		7010/0000 LENGTH(AH 2470 BK 0000)

DIR: B TOTAL LEN: 2.980 MI. DIST: 05-1 SR: 2001
LEFT MUN: ROBESON T RIGHT MUN: ROBESON T

MORGANTOWN RD (SR0010 SEG 0130/1816)	015735 FT 0060/2829		015735 FT 0060/2829	MORGANTOWN RD (SR0010 SEG 0130/1816)
MCCORMICK RD (T323)	0060/1810			
			0060/1316	018 "DIA CIRC METAL LEN=0035 INSTALLED UNKN
			0060/0032	018 "DIA CIRC METAL LEN=0040 INSTALLED UNKN
	012906 FT		012906 FT	2 0 06089 0 01 0235+36
			5 0060/0000	LENGTH(AH 2829 BK 2424)
			0050/2243	015 "DIA CIRC CONCR LEN=0040 INSTALLED UNKN
WOZ LN (T362)	0050/2078			
			0050/1294	BMSEN 06/2001/0050/1161 0 0 00000 0 00 0000+00 I-176
			0050/1161	BMSBG 06/2001/0050/1161
			0050/1060	015 "DIA CIRC CONCR LEN=0045 INSTALLED UNKN
			0050/0495	015 "DIA CIRC CONCR LEN=0050 INSTALLED UNKN
			0050/0220	015 "DIA CIRC CONCR LEN=0020 INSTALLED UNKN
	010482 FT		010482 FT	2 0 06089 0 01 0211+73
			5 0050/0000	LENGTH(AH 2424 BK 2686)
			0040/2270	018 "DIA CIRC METAL LEN=0040 INSTALLED UNKN
			0040/1790	018 "DIA CIRC METAL LEN=0035 INSTALLED UNKN
			0040/1373	018 "DIA CIRC METAL LEN=0035 INSTALLED UNKN
			0040/0906	018 "DIA CIRC METAL LEN=0035 INSTALLED UNKN
			0040/0512	018 "DIA CIRC METAL LEN=0040 INSTALLED UNKN
			0040/0432	ROBESON CAERNARVON T

DIR: B TOTAL LEN: 2.980 MI. DIST: 05-1 SR: 2001
LEFT MUN: ROBESON T RIGHT MUN: ROBESON T

SETTLERS TR
(T352)

0040/0335
007796 FT

007796 FT 2 0 06089 0 01 0184+82
0040/0000 LENGTH(AH 2686 BK 3709)
024 "DIA CIRC CONCR
0030/3229 LEN=0035 INSTALLED UNKN

024 "DIA CIRC CONCR
0030/2013 LEN=0035 INSTALLED UNKN

MOUNTAINEER BL
(T352)

0030/1865

004087 FT

004087 FT 2 0 06089 0 01 0147+52
NC CHESTNUT HILL RD
SHILOH RD
(TBC)
0030/0000 LENGTH(AH 3709 BK 2461)
018 "DIA CIRC METAL
0020/2439 LEN=0050 INSTALLED UNKN
036 "DIA CIRC METAL
0020/2170 LEN=0040 INSTALLED UNKN
018 "DIA CIRC METAL
0020/1820 LEN=0040 INSTALLED UNKN

018 "DIA CIRC METAL
0020/1187 LEN=0035 INSTALLED UNKN
018 "DIA CIRC CONCR
0020/0616 LEN=0040 INSTALLED UNKN
0020/0088 BMSEN 06/7076/9902/9575

001626 FT

001626 FT 2 0 06091 0 00 0018+60
PA TPK (I-76)
BMSBG 06/7076/9902/9575
0020/0000 LENGTH(AH 2461 BK 1626)

000000 FT

000000 FT 2 0 06091 0 00 0000+00
NC CALIFORNIA RD
REF-BK CALIFORNIA RD
(SR1019 SEG 0090/3114)
MFC BEGIN = E
BK-LANCASTER (36)
0010/0000 LENGTH(AH 1626 BK 0000)

DIR: B TOTAL LEN: .046 MI. DIST: 05-1 SR: 1055
LEFT MUN: KUTZTOWN B RIGHT MUN: KUTZTOWN B

000243 FT

000000 FT

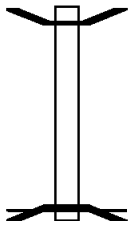

000243 FT BMSEN 06/0222/0590/2030
REF-AHD ELM ST
0010/0243 (BORO)
000000 FT 0 0 00000 0 00 0000+00
NC ELM STREET
REF-BK ELM ST
(BORO)
US 222
BMSBG 06/0222/0590/2030
MFC BEGIN = E
0010/0000 LENGTH(AH 0243 BK 0000)

DIR: B TOTAL LEN: .021 MI. DIST: 05-1 SR: 1053
LEFT MUN: GREENWICH T RIGHT MUN: GREENWICH T

000109 FT

000000 FT

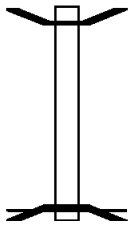

000109 FT BMSEN 06/0078/0360/2397
REF-AHD SADDLE RD
0010/0109 (TB12)
000000 FT 0 0 00000 0 00 0000+00
NC SADDLE RD
REF-BK SADDLE RD
(TB12)
I-78 EB
BMSBG 06/0078/0360/2397
MFC BEGIN = E
0010/0000 LENGTH(AH 0109 BK 0000)

DIR: B TOTAL LEN: .167 MI. DIST: 05-1 SR: 1051
LEFT MUN: RICHMOND T RIGHT MUN: RICHMOND T

000883 FT

ENTRANCE PARKING LOT
(PRDR)

0010/0127
000000 FT

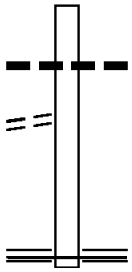

000883 FT
* REF-AHD PRIVATE DR
0010/0883 (PRDR)
018 "DIA CIRC CONCR
0010/0440 LEN=0040 INSTALLED UNKN

000000 FT 0 0 00000 0 00 0000+00
NC LINCOLN RD
KUTZTOWN RD
(SR1006 SEG 0220/3169)
MFC BEGIN = D
S 0010/0000 LENGTH(AH 0883 BK 0000)

DIR: B TOTAL LEN: .840 MI. DIST: 05-1 SR: 1049
LEFT MUN: MAXATAWNY T RIGHT MUN: MAXATAWNY T

	004433 FT	004433 FT	
		* REF-AHD	KUNKLE RD (T856)
CHRISTMAN RD (T853)	0020/0723	0020/0723	KUTZTOWN RD (SR0222 SEG 0660/0000)
	003710 FT	003710 FT	2 0 06138 1 00 0000+00
CHURCH RD (T945)	0020/0000	S 0020/0000	CHURCH RD (T945) LENGTH(AH 0723 BK 3710)
		0010/3672	024 "DIA CIRC CONCR LEN=0100 INSTALLED UNKN
		0010/2577	018 "DIA CIRC METAL LEN=0030 INSTALLED UNKN
		0010/1764	018 "DIA CIRC METAL LEN=0030 INSTALLED UNKN
		0010/0881	024 "DIA CAST IRON LEN=0025 INSTALLED UNKN
		NC TOPTON RD	
2 0 06138 0 00 0123+66	000000 FT	000000 FT	TOPTON RD (SR1024 SEG 0110/0000)
LONG LANE RD (SR1024 SEG 0110/0000)	0010/0000	S 0010/0000	MFC BEGIN = D LENGTH(AH 3710 BK 0000)

DIR: B TOTAL LEN: 5.848 MI. DIST: 05-1 SR: 1047
LEFT MUN: HEREFORD T RIGHT MUN: HEREFORD T

	030878 FT	030878 FT	AH-LEHIGH (39)
		* REF-AHD	SAINT PETERS RD
		0120/2633	(SR2023 SEG 0010/0000)
SWEETWOOD DR			WEAVER RD
(T922)	0120/2364	0120/2364	(T922)
			018 "DIA CIRC METAL
		0120/0016	LEN=0030 INSTALLED UNKN
	028245 FT	028245 FT	2 0 06014 0 00 0282+90
			HOLLYBERRY RD
			(T918)
		S 0120/0000	LENGTH(AH 2633 BK 3372)
WETZEL RD			
(T918)	0110/3172		
			024 "DIA CIRC METAL
		0110/2674	LEN=0035 INSTALLED UNKN
			018 "DIA CIR PLASTIC
		0110/0213	LEN=0030 INSTALLED UNKN
	024873 FT	024873 FT	2 0 06014 0 00 0249+14
		S 0110/0000	LENGTH(AH 3372 BK 2223)
			018 "DIA CIRC METAL
		0100/1317	LEN=0030 INSTALLED UNKN
			024"H 00"W MULT METAL
		0100/0360	LEN=0035 INSTALLED UNKN

DIR: B TOTAL LEN: 5.848 MI. DIST: 05-1 SR: 1047
LEFT MUN: HEREFORD T RIGHT MUN: HEREFORD T

```
                                                    NC ST PETERS RD
2 0 06014 0 00 0227+02 022650 FT                 022650 FT MAIN ST
MAIN ST                                                   (SR1010 SEG 0400/2043)
(SR1010 SEG 0400/2043)  0100/0000                S 0100/0000 LENGTH(AH 2223 BK 2304)

                                                          018 "DIA CIRC METAL
                                                 0090/0397 LEN=0030 INSTALLED UNKN
                                                          024 "DIA CIRC METAL
                                                 0090/0005 LEN=0030 INSTALLED UNKN
                        020346 FT                020346 FT 2 0 06014 0 00 0204+14
                                                 S 0090/0000 LENGTH(AH 2304 BK 1877)

                                                          018 "DIA CIRC METAL
                                                 0080/0762 LEN=0030 INSTALLED UNKN
                                                          018 "DIA CIRC METAL
                                                 0080/0427 LEN=0030 INSTALLED UNKN
                        018469 FT                018469 FT 2 0 06014 0 00 0189+21
                                                          HERT LN
                                                          (TWP )
                                                 S 0080/0000 LENGTH(AH 1877 BK 2024)
                                                          018 "DIA CIRC METAL
                                                 0070/1736 LEN=0030 INSTALLED UNKN
                                                          018 "DIA CIRC METAL
                                                 0070/1170 LEN=0035 INSTALLED UNKN
                                                          018 "DIA CIRC METAL
                                                 0070/0685 LEN=0035 INSTALLED UNKN

                                                          036 "DIA CIRC METAL
                                                 0070/0084 LEN=0040 INSTALLED UNKN
                        016445 FT                016445 FT 2 0 06014 0 00 0165+00
                                                          OLD MILL RD
                                                          (T916)
                                                 S 0070/0000 LENGTH(AH 2024 BK 3419)
                                                          018 "DIA CIRC METAL
                                                 0060/3069 LEN=0030 INSTALLED UNKN
                                                          018 "DIA CIRC METAL
                                                 0060/2486 LEN=0030 INSTALLED UNKN

                                                          018 "DIA CIRC METAL
                                                 0060/1884 LEN=0035 INSTALLED UNKN
                                                          030"H 00"W MULT METAL
                                                 0060/1474 LEN=0030 INSTALLED UNKN

                                                          018 "DIA CIRC METAL
                                                 0060/0576 LEN=0030 INSTALLED UNKN
```

DIR: B TOTAL LEN: 5.848 MI. DIST: 05-1 SR: 1047
LEFT MUN: HEREFORD T RIGHT MUN: HEREFORD T

			012 "DIA CAST IRON
		0060/0059	LEN=0075 INSTALLED UNKN
		013026 FT	NTER FORGE RD
2 0 06014 0 00 0130+72 013026 FT		INTER-BK	HUFF'S CHURCH RD
HUFF'S CHURCH RD			(SR1022 SEG 0210/0823)
(SR1022 SEG 0210/0823) 0060/0000		S 0060/0000	LTH AH 003419 BK 000100
013026 FT		013026 FT	
		7054/0000	LTH AH 000100 BK 003167
		INTER-AHD	HUFF'S CHURCH RD
			(SR1022 SEG 0210/0895)
			HUFF'S CHURCH RD
		0050/3167	(SR1022 SEG 0210/0895)
			018 "DIA CIRC METAL
		0050/2804	LEN=0030 INSTALLED UNKN
			030 "DIA CIRC METAL
		0050/2611	LEN=0030 INSTALLED UNKN
			018 "DIA CIRC METAL
		0050/1723	LEN=0035 INSTALLED UNKN
APACHE RUN RD			
(PRDR)	0050/0490		
SQUAW CR			
(PRDR)	0050/0310		
			018 "DIA CIRC METAL
		0050/0068	LEN=0028 INSTALLED UNKN
	009859 FT	009859 FT	2 0 06014 0 00 0099+97
		S 0050/0000	LENGTH(AH 3167 BK 2977)
			018 "DIA CIRC METAL
		0040/2815	LEN=0030 INSTALLED UNKN
			018 "DIA CIRC METAL
		0040/2534	LEN=0030 INSTALLED UNKN
			018 "DIA CIRC METAL
		0040/1940	LEN=0030 INSTALLED UNKN
			018 "DIA CIRC METAL
		0040/1729	LEN=0028 INSTALLED UNKN
CAMP MENSCH MILL RD			
(T883)	0040/1659		
			018 "DIA CIRC METAL
		0040/1472	LEN=0030 INSTALLED 1997
			018 "DIA CIRC METAL
		0040/0470	LEN=0035 INSTALLED UNKN
			018 "DIA CIRC METAL
		0040/0161	LEN=0035 INSTALLED UNKN
2 0 06014 0 00 0066+75 006882 FT		006882 FT	
AIRPORT RD			

DIR: B TOTAL LEN: 5.848 MI. DIST: 05-1 SR: 1047
LEFT MUN: HEREFORD T RIGHT MUN: HEREFORD T

(T942)

0040/0000

004189 FT

002486 FT

000000 FT

0040/0000	LENGTH(AH 2977 BK 2693)
	018 "DIA CIRC METAL
0030/2255	LEN=0035 INSTALLED UNKN
	012 "DIA CIRC METAL
0030/1901	LEN=0030 INSTALLED UNKN
	018 "DIA CIRC METAL
0030/1394	LEN=0030 INSTALLED UNKN
	DAIRY LN
0030/0963	(T914)
	024 "DIA CIRC METAL
0030/0936	LEN=0099 INSTALLED 2001
	W.BR.PERKIOM
	STRUCTURE LENGTH 9 FT
0030/0374	BMSID 06/1047/0030/0374
	028"H 00"W MULT METAL
0030/0344	LEN=0075 INSTALLED 1999
	HEREFORD
0030/0036	WASHINGTON T
004189 FT	2 0 06014 0 00 0041+91
0030/0000	LENGTH(AH 2693 BK 1703)
	012 "DIA CIRC CONCR
0020/1042	LEN=0030 INSTALLED UNKN
	012 "DIA CIRC CONCR
0020/0775	LEN=0030 INSTALLED UNKN
	012 "DIA CIRC CONCR
0020/0495	LEN=0025 INSTALLED UNKN
002486 FT	2 0 06014 0 00 0024+88
0020/0000	LENGTH(AH 1703 BK 2486)
	015 "DIA CIRC CONCR
0010/2445	LEN=0030 INSTALLED UNKN
	015 "DIA CIRC CONCR
0010/1649	LEN=0030 INSTALLED UNKN
	015 "DIA CIRC CONCR
0010/1202	LEN=0030 INSTALLED UNKN
	018 "DIA CIRC METAL
0010/0912	LEN=0035 INSTALLED UNKN
	CROW HILL RD
0010/0466	(T861)
0010/0437	BMSEN 06/1047/0010/0392
	2 0 06014 0 00 0004+02
	T.W.B.PERKIO
0010/0392	BMSBG 06/1047/0010/0392
000000 FT	2 0 06014 0 00 0000+00
	NC DALE RD
	FORGEDALE RD
	(SR1030 SEG 0250/0000)
	MFC BEGIN = D
0010/0000	LENGTH(AH 2486 BK 0000)

DIR: B TOTAL LEN: .669 MI. DIST: 05-1 SR: 1045
LEFT MUN: LONGSWAMP T RIGHT MUN: LONGSWAMP T

003532 FT

BARBARA DR
(T931)

0010/1522

000000 FT

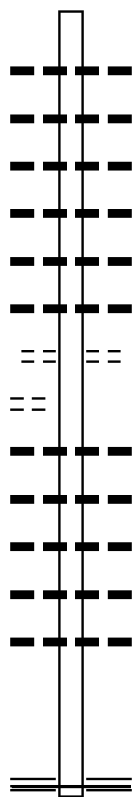

003532 FT AH-LEHIGH (39)
REF-AHD MOUNTAIN RD
0010/3532 (SR2018 SEG 0010/0000)
015 "DIA CIRC METAL
0010/3495 LEN=0045 INSTALLED UNKN
018 "DIA CIRC METAL
0010/3365 LEN=0045 INSTALLED UNKN
018 "DIA CIRC METAL
0010/3004 LEN=0045 INSTALLED UNKN
018 "DIA CIRC METAL
0010/2894 LEN=0045 INSTALLED UNKN
018 "DIA CIRC METAL
0010/2376 LEN=0040 INSTALLED UNKN
018 "DIA CIRC METAL
0010/2123 LEN=0045 INSTALLED UNKN
BARBARA DR
0010/2086 (T931)

048 "DIA CIRC METAL
0010/1178 LEN=0040 INSTALLED UNKN
018 "DIA CIRC METAL
0010/0782 LEN=0040 INSTALLED UNKN
036 "DIA CIRC METAL
0010/0441 LEN=0040 INSTALLED UNKN
018 "DIA CAST IRON
0010/0268 LEN=0040 INSTALLED UNKN
018 "DIA CIRC METAL
0010/0168 LEN=0040 INSTALLED UNKN
000000 FT 2 0 06012 0 00 0000+00
NC MOUNTAIN RD
STATE ST
(SR1010 SEG 0370/0828)
MFC BEGIN = D
0010/0000 LENGTH(AH 3532 BK 0000)

DIR: B TOTAL LEN: 5.584 MI. DIST: 05-1 SR: 1043
LEFT MUN: DISTRICT T RIGHT MUN: DISTRICT T

029485 FT

PIN OAK DR
(TWP) 0100/1221

026071 FT

2 0 06095 0 02 0302+78 023936 FT
LONG LN
(SR1026 SEG 0130/0000) 0090/0000
023936 FT

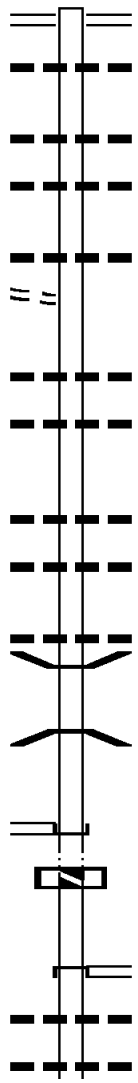

029485 FT HUFF CHURCH RD
0100/3414 (SR1022 SEG 0150/0000)
018 "DIA CIR PLASTIC
0100/3360 LEN=0035 INSTALLED UNKN

018 "DIA CIRC METAL
0100/2689 LEN=0035 INSTALLED UNKN
018 "DIA CIRC METAL
0100/2123 LEN=0030 INSTALLED UNKN

024 "DIA CIRC METAL
0100/1225 LEN=0035 INSTALLED UNKN

018 "DIA CIRC CONCR
0100/0606 LEN=0050 INSTALLED UNKN
018 "DIA CIRC METAL
0100/0150 LEN=0030 INSTALLED UNKN
026071 FT 2 0 06095 0 02 0324+68
S 0100/0000 LENGTH(AH 3414 BK 2135)
018 "DIA CIRC CONCR
0090/1991 LEN=0040 INSTALLED UNKN
024 "DIA CIRC METAL
0090/1560 LEN=0035 INSTALLED UNKN

036 "DIA CIRC METAL
0090/0905 LEN=0045 INSTALLED UNKN
0090/0668 BMSEN 06/1043/0090/0649
0 0 00000 0 00 0000+00
W.BR.PERKIOM
0090/0649 BMSBG 06/1043/0090/0649
023936 FT
INTER-BK BALDY HILL RD
(SR1026 SEG 0130/0000)
S 0090/0000 LTH AH 002135 BK 000100
023936 FT
7084/0000 LTH AH 000100 BK 003290
INTER-AHD BALDY HILL RD
(SR1026 SEG 0140/0000)
BITTING RD
0080/3290 (SR1026 SEG 0140/0000)
018 "DIA CIRC METAL
0080/2728 LEN=0030 INSTALLED UNKN
030 "DIA CIRC METAL
0080/2353 LEN=0030 INSTALLED UNKN

DIR: B TOTAL LEN: 5.584 MI. DIST: 05-1 SR: 1043
LEFT MUN: DISTRICT T RIGHT MUN: DISTRICT T

			018 "DIA CIRC METAL
		0080/1482	LEN=0040 INSTALLED UNKN
			018 "DIA CIRC METAL
		0080/1377	LEN=0035 INSTALLED UNKN
KEIM RD (TWP)	0080/0067		
	020646 FT	020646 FT	2 0 06095 0 02 0254+51
			TREICHLER RD
			(T872)
		0080/0000	LENGTH(AH 3290 BK 3111)
			018 "DIA CIRC METAL
		0070/2728	LEN=0035 INSTALLED UNKN
	017535 FT	017535 FT	2 0 06095 0 02 0223+34
			NC BALDY HILL RD
		INTER-BK	BALDY HILL RD
OYSTERDALE RD			(SR1030 SEG 0200/0000)
(SR1030 SEG 0200/0000)	0070/0000	0070/0000	LTH AH 003111 BK 000100
	017535 FT	017535 FT	
		7064/0000	LTH AH 000100 BK 002882
		INTER-AHD	FORGEDALE RD
			(SR1030 SEG 0200/0157)
			FORGEDALE RD
		0060/2882	(SR1030 SEG 0200/0157)
			030 "DIA CIRC METAL
		0060/1524	LEN=0035 INSTALLED UNKN
	014653 FT	014653 FT	2 0 06157 0 01 0151+38
			DEER RUN RD
			(SR1028 SEG 0010/0000)
		0060/0000	LENGTH(AH 2882 BK 2734)
			018 "DIA CIRC METAL
		0050/2151	LEN=0030 INSTALLED UNKN

DIR: B TOTAL LEN: 5.584 MI. DIST: 05-1 SR: 1043
LEFT MUN: DISTRICT T RIGHT MUN: DISTRICT T

			018 "DIA CIRC METAL
		0050/1488	LEN=0030 INSTALLED UNKN
			018 "DIA CIRC METAL
		0050/0305	LEN=0030 INSTALLED UNKN
	011919 FT	011919 FT	2 0 06157 0 01 0126+19
		0050/0000	LENGTH(AH 2734 BK 3231)
			018 "DIA CIRC METAL
		0040/2950	LEN=0030 INSTALLED UNKN
			WEIL RD
		0040/2577	(T845)
LUTZ RD (TWP)	0040/1898		
			018 "DIA CIRC METAL
		0040/1780	LEN=0030 INSTALLED UNKN
			024 "DIA CIRC METAL
		0040/1450	LEN=0030 INSTALLED UNKN
			018 "DIA CIRC METAL
		0040/1106	LEN=0030 INSTALLED UNKN
			018 "DIA CIRC METAL
		0040/1083	LEN=0035 INSTALLED UNKN
			018 "DIA CIRC METAL
		0040/0606	LEN=0030 INSTALLED UNKN
			DISTRICT
		0040/0543	PIKE T
			018 "DIA CIRC METAL
		0040/0355	LEN=0030 INSTALLED UNKN
			018 "DIA CIRC METAL
		0040/0075	LEN=0030 INSTALLED UNKN
	008688 FT	008688 FT	2 0 06157 0 00 0088+14
		0040/0000	LENGTH(AH 3231 BK 2874)
			018 "DIA CIRC METAL
		0030/2670	LEN=0030 INSTALLED UNKN
			018 "DIA CIRC METAL
		0030/2355	LEN=0030 INSTALLED UNKN
			MERKLE RD
		0030/1846	(T870)
			018 "DIA CIRC METAL
		0030/1830	LEN=0030 INSTALLED UNKN
			018 "DIA CIRC METAL
		0030/1663	LEN=0030 INSTALLED UNKN
			018 "DIA CIRC METAL
		0030/1278	LEN=0028 INSTALLED UNKN
			018 "DIA CIRC METAL
		0030/0483	LEN=0028 INSTALLED UNKN
	005814 FT	005814 FT	2 0 06157 0 00 0059+59

DIR: B TOTAL LEN: 5.584 MI. DIST: 05-1 SR: 1043
LEFT MUN: PIKE T RIGHT MUN: PIKE T

```
                                                  S 0030/0000 LENGTH(AH 2874 BK 2459)
                                                            018 "DIA CIRC METAL
                                                    0020/2336 LEN=0030 INSTALLED UNKN
                                                            018 "DIA CIRC METAL
                                                    0020/2138 LEN=0030 INSTALLED UNKN

                                                            018 "DIA CIRC METAL
                                                    0020/1504 LEN=0030 INSTALLED UNKN

                                                            018 "DIA CIRC METAL
                                                    0020/0725 LEN=0030 INSTALLED UNKN
LUTZ RD
(T841)                    0020/0568
                        003355 FT                   003355 FT 2 0 06157 0 00 0034+78
                                                            GEHRIS RD
                                                            (T841)
                                                  S 0020/0000 LENGTH(AH 2459 BK 3355)
                                                            012 "DIA CIRC METAL
                                                    0010/3355 LEN=0020 INSTALLED 2006
                                                            018 "DIA CIRC METAL
                                                    0010/3286 LEN=0030 INSTALLED UNKN
                                                            018 "DIA CIRC METAL
                                                    0010/2841 LEN=0030 INSTALLED UNKN
                                                            018 "DIA CIRC METAL
                                                    0010/2575 LEN=0040 INSTALLED UNKN
                                                            024 "DIA CIRC METAL
                                                    0010/2263 LEN=0050 INSTALLED UNKN
                                                            024 "DIA CIRC METAL
                                                    0010/2216 LEN=0050 INSTALLED UNKN
                                                            018 "DIA CIRC METAL
                                                    0010/1836 LEN=0030 INSTALLED UNKN
                                                            018 "DIA CIRC METAL
                                                    0010/1567 LEN=0030 INSTALLED UNKN


                                                            018 "DIA CIRC METAL
                                                    0010/0367 LEN=0040 INSTALLED UNKN
                                                            018 "DIA CIRC METAL
                                                    0010/0228 LEN=0010 INSTALLED 2006
                        000000 FT                   000000 FT 2 0 06157 0 00 0000+00
                                                            024 "DIA CIR PLASTIC
                                                            LEN=0080 INSTALLED UNKN
                                                        NC LANDIS STORE RD
                                                            HILL CHURCH RD
                                                            (SR2032 SEG 0060/0000)
                                                    INTER-BK LANDIS STORE RD
                                                            (SR2032 SEG 0060/0000)
                                                            MFC BEGIN = E
                                                  S 0010/0000 LENGTH(AH 3355 BK 0000)
```

DIR: B TOTAL LEN: .429 MI. DIST: 05-1 SR: 1041
LEFT MUN: LONGSWAMP T RIGHT MUN: LONGSWAMP T

002264 FT

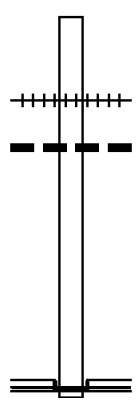

000000 FT

002264 FT AH-LEHIGH (39)
REF-AHD HILL TOP RD
0010/2264 (SR3004 SEG 0010/0000)

0010/1148 (AAR 592381Y)#TRKS 02
024 "DIA CIRC CONCR
0010/0903 LEN=0028 INSTALLED UNKN

000000 FT 2 0 06215 0 00 0000+00
NC HILLTOP RD
LONGSWAMP RD
(SR1039 SEG 0040/1476)
INTER-BK SCHLOSSBURG ST
(T906)
MFC BEGIN = E
0010/0000 LENGTH(AH 2264 BK 0000)

DIR: B TOTAL LEN: 2.045 MI. DIST: 05-1 SR: 1039
LEFT MUN: LONGSWAMP T RIGHT MUN: LONGSWAMP T

010797 FT

010797 FT AH-LEHIGH (39)
* REF-AHD LONGSWAMP RD
0040/3322 (SR3002 SEG 0010/0000)
021"H 15"W METAL ARCH
0040/2890 LEN=0030 INSTALLED 1996
018 "DIA CIRC METAL
0040/2701 LEN=0028 INSTALLED UNKN

HILLTOP RD
(SR1041 SEG 0010/0000) 0040/1476

SCHLOSSBURG ST
0040/1476 (T906)
024 "DIA CIRC METAL
0040/1025 LEN=0030 INSTALLED UNKN

DIR: B TOTAL LEN: 2.045 MI. DIST: 05-1 SR: 1039
LEFT MUN: LONGSWAMP T RIGHT MUN: LONGSWAMP T

	007475 FT		007475 FT 2 0 06035 0 00 0074+89
		S	0040/0000 LENGTH(AH 3322 BK 2453)
			018 "DIA CIRC METAL
			0030/0701 LEN=0030 INSTALLED UNKN
			018 "DIA CIRC METAL
			0030/0147 LEN=0030 INSTALLED UNKN
	005022 FT		005022 FT 2 0 06035 0 00 0050+41
		S	0030/0000 LENGTH(AH 2453 BK 2095)
			018 "DIA CIRC METAL
			0020/1264 LEN=0030 INSTALLED UNKN
			018 "DIA CIRC METAL
			0020/0810 LEN=0030 INSTALLED UNKN
			SMITH ST
			0020/0490 (T880)
			0020/0047 BMSEN 06/1039/0020/0000
	002927 FT		002927 FT 2 0 06035 0 00 0029+40
			LIL.LEHIGH
			BMSBG 06/1039/0020/0000
		S	0020/0000 LENGTH(AH 2095 BK 2927)
LC FOR KENNEDY AV (CONN)	0010/1113		
			018 "DIA CIRC METAL
			0010/1085 LEN=0035 INSTALLED UNKN
KENNEDY AV (T876)	0010/1006		
COLT DR (TWP)	0010/0835		
			018 "DIA CIRC METAL
			0010/0653 LEN=0035 INSTALLED UNKN
			018 "DIA CIRC METAL
			0010/0045 LEN=0042 INSTALLED UNKN
	000000 FT		000000 FT 2 0 06035 0 00 0000+00
			NC LONGSWAMP RD
			STATE ST
			(SR1010 SEG 0330/0567)
			INTER-BK HIDDEN VALLEY RD
			(TWP)
			MFC BEGIN = D
		S	0010/0000 LENGTH(AH 2927 BK 0000)

DIR: B TOTAL LEN: .658 MI. DIST: 05-1 SR: 1038
LEFT MUN: ALBANY TOWNSHIP T RIGHT MUN: ALBANY TOWNSHIP T

	003476 FT	003476 FT	AH-LEHIGH (39)
		* REF-AHD	WESSNERSVILLE RD
		0010/3476	(SR4039 SEG 0010/0000)
			018 "DIA CIR UNKNOWN
		0010/3375	LEN=0045 INSTALLED UNKN
RED CHURCH RD (T805)	0010/3132		
			018 "DIA CIRC METAL
		0010/2904	LEN=0045 INSTALLED UNKN
RED CHURCH RD (T805)	0010/2612		
			018 "DIA CIRC METAL
		0010/2427	LEN=0040 INSTALLED UNKN
			036 "DIA CIRC METAL
		0010/2000	LEN=0040 INSTALLED UNKN
			DOG ST
		0010/1786	(T821)
			024 "DIA CIRC METAL
		0010/1770	LEN=0040 INSTALLED UNKN
			018 "DIA CIRC METAL
		0010/1647	LEN=0040 INSTALLED UNKN
			018 "DIA CIRC METAL
		0010/0902	LEN=0038 INSTALLED UNKN
	000000 FT	000000 FT	2 0 06171 0 00 0000+00
			NC WESSNERSVILLE RD
			KRUMSVILLE RD
			(SR0737 SEG 0180/0000)
			MFC BEGIN = E
		S 0010/0000	LENGTH(AH 3476 BK 0000)

DIR: B TOTAL LEN: 1.505 MI. DIST: 05-1 SR: 1037
LEFT MUN: LONGSWAMP T RIGHT MUN: LONGSWAMP T

	007947 FT		007947 FT
			INTER-AHD MERTZTOWN RD
			0030/2529 (SR3006 SEG 0010/0000)
			016 "DIA CIRC METAL
			0030/1460 LEN=0030 INSTALLED UNKN
	005418 FT		005418 FT 2 0 06057 0 00 0054+95
			KENNEDY AV
			(T876)
			0030/0000 LENGTH(AH 2529 BK 2856)
			016 "DIA CIRC METAL
			0020/2219 LEN=0035 INSTALLED UNKN
			016 "DIA CIRC METAL
			0020/1480 LEN=0035 INSTALLED UNKN
MERTZ RD			
(T900)	0020/1398		
	002562 FT		002562 FT 2 0 06057 0 00 0026+05
			0020/0000 LENGTH(AH 2856 BK 2562)
			016 "DIA CIRC METAL
			0010/1650 LEN=0030 INSTALLED UNKN
			016 "DIA CIRC METAL
			0010/1541 LEN=0030 INSTALLED UNKN
			012 "DIA CIRC METAL
			0010/1298 LEN=0030 INSTALLED UNKN
			016 "DIA CIRC METAL
			0010/1044 LEN=0030 INSTALLED UNKN
			TOAD CREEK
			STRUCTURE LENGTH 16 FT
			0010/0900 BMSID 06/1037/0010/0900
			036"H 00"W MULT METAL
			0010/0877 LEN=0050 INSTALLED UNKN
			036"H 00"W MULT METAL
			0010/0283 LEN=0050 INSTALLED UNKN
			NC MERTZTOWN RD
			VALLEY RD
2 0 06057 0 00 0000+00	000000 FT		000000 FT (SR1035 SEG 0020/0438)
VALLEY RD			MFC BEGIN = D
(SR1035 SEG 0020/0438)	0010/0000		0010/0000 LENGTH(AH 2562 BK 0000)

DIR: B TOTAL LEN: .072 MI. DIST: 05-1 SR: 1036
LEFT MUN: ALBANY TOWNSHIP T RIGHT MUN: ALBANY TOWNSHIP T

000378 FT

000000 FT

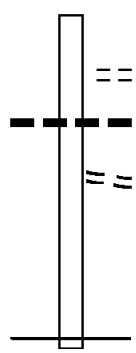

000378 FT AH-LEHIGH (39)
REF-AHD STEINSVILLE RD
0010/0378 (SR4038 SEG 0020/0000)
LOVERS LN
0010/0335 (T842)
024 "DIA CIR PLASTIC
0010/0312 LEN=0035 INSTALLED UNKN
MOUNTAIN RD
0010/0062 (T908)
000000 FT 2 0 39075 6 00 0046+76
NC STEINSVILLE RD
REF-BK STEINSVILLE RD
(SR4038 SEG 0010/2932)
MFC BEGIN = E
BK-LEHIGH (39)
0010/0000 LENGTH(AH 0378 BK 0000)

DIR: B TOTAL LEN: 2.223 MI. DIST: 05-1 SR: 1035
LEFT MUN: LONGSWAMP T RIGHT MUN: LONGSWAMP T

	011740 FT		011740 FT	AH-LEHIGH (39)
			* REF-AHD	FARMINGTON RD
			0040/3923	(SR3011 SEG 0010/0000)
PINE ST (T879)	0040/3891	==		
				018 "DIA CIRC METAL
			0040/2554	LEN=0035 INSTALLED UNKN
MAGNOLIA DR (T902)	0040/1577	==		
2 0 06041 0 00 0078+72	007817 FT		007817 FT	
HAAS RD (T877)	0040/0000	==	S 0040/0000	LENGTH(AH 3923 BK 2857)
				024 "DIA CIRC METAL
			0030/2204	LEN=0035 INSTALLED UNKN
				DORNEY RD

DIR: B TOTAL LEN: 2.223 MI. DIST: 05-1 SR: 1035
LEFT MUN: LONGSWAMP T RIGHT MUN: LONGSWAMP T

			0030/1789 (T877)
			018 "DIA CIRC METAL
			0030/1138 LEN=0030 INSTALLED UNKN
			018 "DIA CIRC METAL
			0030/0645 LEN=0030 INSTALLED UNKN
	004960 FT		004960 FT 2 0 06041 0 00 0050+16
			S 0030/0000 LENGTH(AH 2857 BK 2429)
ROTH AV (PRDR)	0020/1728		
			024 "DIA CIRC METAL
			0020/1483 LEN=0030 INSTALLED UNKN
ROTH AV (PRDR)	0020/0774		
			MERTZTOWN RD
			0020/0438 (SR1037 SEG 0010/0000)
			036"H 00"W MULT METAL
			0020/0011 LEN=0032 INSTALLED UNKN
	002531 FT		002531 FT 2 0 06041 0 00 0025+71
			TOAD CREEK
			STRUCTURE LENGTH 11 FT
			BMSID 06/1035/0020/0000
			S 0020/0000 LENGTH(AH 2429 BK 2531)
			015 "DIA CIRC METAL
			0010/2050 LEN=0024 INSTALLED UNKN
			024 "DIA CIRC CONCR
			0010/1519 LEN=0025 INSTALLED UNKN
CHESTNUT ST (T875)	0010/1490		
			NC VALLEY RD
			024 "DIA CIRC CONCR
			0010/1370 LEN=0025 INSTALLED UNKN
			018 "DIA CIRC CONCR
			0010/1248 LEN=0025 INSTALLED UNKN
			0010/1078 (AAR 592375V)#TRKS 03
			018 "DIA CIRC CONCR
			0010/0962 LEN=0025 INSTALLED UNKN
			018 "DIA CIRC CONCR
			0010/0654 LEN=0025 INSTALLED UNKN
STORE ST (T919)	0010/0602		
			NC CHESTNUT ST
			STATE ST
2 0 06041 0 00 0000+00	000000 FT		000000 FT (SR1010 SEG 0320/0000)
STATE ST			MFC BEGIN = D
(SR1010 SEG 0320/0000)	0010/0000		S 0010/0000 LENGTH(AH 2531 BK 0000)

DIR: B TOTAL LEN: .930 MI. DIST: 05-1 SR: 1034
LEFT MUN: WASHINGTON T RIGHT MUN: WASHINGTON T

COUNTY LINE RD
(T887)

004910 FT	004910 FT	
	INTER-AHD	KUTZTOWN RD
		(SR1033 SEG 0050/3869)
		COUNTY LINE RD
0020/2357	0020/2357	(T956)
		018 "DIA CIRC METAL
	0020/1776	LEN=0010 INSTALLED 2007
		018 "DIA CIRC METAL
	0020/1385	LEN=0030 INSTALLED UNKN
		018 "DIA CIRC METAL
	0020/1207	LEN=0030 INSTALLED UNKN
002553 FT	002553 FT	2 0 06067 0 00 0025+08
	S 0020/0000	LENGTH(AH 2357 BK 2553)
		WASHINGTON
	0010/2437	HEREFORD T
		018 "DIA CIR PLASTIC
	0010/2142	LEN=0030 INSTALLED UNKN
		048"H 95"W CONC STRUCT
	0010/0406	LEN=0030 INSTALLED UNKN
000000 FT	000000 FT	2 0 06067 0 00 0000+00
	NC	KUTZTOWN RD
		MAIN ST
		(SR0100 SEG 0140/0000)
	INTER-BK	CHURCH HILL RD
		(T928)
		MFC BEGIN = C
	S 0010/0000	LENGTH(AH 2553 BK 0000)

DIR: B TOTAL LEN: 2.104 MI. DIST: 05-1 SR: 1033
LEFT MUN: RICHMOND T RIGHT MUN: RICHMOND T

	011109 FT		011109 FT INTER-AHD RUTH RD (T752) DRYVILLE RD
		0040/3411	(SR1022 SEG 0040/0862) 018 "DIA CIRC METAL
		0040/2929	LEN=0040 INSTALLED UNKN
WEAVERS RD (TWP)	0040/2620		
		0040/2308	018 "DIA CIRC METAL LEN=0040 INSTALLED UNKN RICHMOND
		0040/1814	ROCKLAND T BEAVER CREEK RD
		0040/1555	(T755)
LAKE RD (T756)	0040/1170		
		0040/1143	018 "DIA CIRC METAL LEN=0035 INSTALLED UNKN
	007698 FT		007698 FT 2 0 06175 0 00 0076+96 CLAY VALLEY RD (T753)

DIR: B TOTAL LEN: 2.104 MI. DIST: 05-1 SR: 1033
LEFT MUN: ROCKLAND T RIGHT MUN: ROCKLAND T

		5 0040/0000	LENGTH(AH 3411 BK 3243)
			018 "DIA CIRC METAL
		0030/2837	LEN=0035 INSTALLED UNKN
			018 "DIA CIRC METAL
		0030/2583	LEN=0035 INSTALLED UNKN
			024 "DIA CIRC METAL
		0030/2039	LEN=0035 INSTALLED UNKN
			024"H 00"W MULT METAL
		0030/0437	LEN=0035 INSTALLED UNKN
			012 "DIA CAST IRON
2 0 06175 0 00 0044+70 004455 FT		0030/0010	LEN=0015 INSTALLED UNKN
RAPP RD		004455 FT	
(T729) 0030/0000	==	5 0030/0000	LENGTH(AH 3243 BK 2051)
			012 "DIA CAST IRON
		0020/2050	LEN=0035 INSTALLED UNKN
			024"H 00"W MULT METAL
		0020/1760	LEN=0040 INSTALLED UNKN
			ROCKLAND
		0020/0731	RUSCOMBMANOR T
			018 "DIA CIRC METAL
		0020/0469	LEN=0035 INSTALLED UNKN
			015 "DIA CIRC METAL
		0020/0166	LEN=0035 INSTALLED UNKN
002404 FT		002404 FT	2 0 06175 0 00 0024+09
			RUSCOMBMANOR
			ROCKLAND T
		5 0020/0000	LENGTH(AH 2051 BK 2404)
			018 "DIA CIRC METAL
		0010/1010	LEN=0040 INSTALLED UNKN
			018 "DIA CIRC METAL
		0010/0725	LEN=0035 INSTALLED UNKN
			030 "DIA CIR PLASTIC
		0010/0056	LEN=0035 INSTALLED UNKN
000000 FT		000000 FT	2 0 06175 0 00 0000+00
			PRICETOWN RD
			(SR2026 SEG 0210/0000)
		NC KUTZ RD	
PRICETOWN RD			MFC BEGIN = E
(SR2026 SEG 0210/0000) 0010/0000		5 0010/0000	LENGTH(AH 2404 BK 0000)

DIR: B TOTAL LEN: 2.585 MI. DIST: 05-1 SR: 1032
LEFT MUN: HEREFORD T RIGHT MUN: HEREFORD T

HUFF'S CHURCH RD	013650 FT	013650 FT	HUFF'S CHRUCH RD
(SR1022 SEG 0210/0000)	0050/3143	0050/3143	(SR1022 SEG 0210/0000)
			018 "DIA CIRC CONCR
		0050/3072	LEN=0075 INSTALLED UNKN
			036 "DIA CIRC CONCR
		0050/2092	LEN=0048 INSTALLED UNKN
			015 "DIA CIRC CONCR
		0050/0443	LEN=0033 INSTALLED UNKN
	010507 FT	010507 FT	2 0 06157 0 01 0285+60
			CAMP MENSCH MILL RD
			(T883)
		S 0050/0000	LENGTH(AH 3143 BK 2888)
			018 "DIA CIRC METAL
		0040/2853	LEN=0033 INSTALLED UNKN
			024 "DIA CIRC METAL
		0040/2645	LEN=0042 INSTALLED UNKN
			036 "DIA CIRC METAL
		0040/2575	LEN=0042 INSTALLED UNKN
			018 "DIA CIRC METAL
		0040/1934	LEN=0024 INSTALLED UNKN
			018 "DIA CIRC METAL
		0040/1302	LEN=0028 INSTALLED UNKN
			HEREFORD
		0040/0412	DISTRICT T
	007619 FT	007619 FT	2 0 06157 0 01 0256+54
		S 0040/0000	LENGTH(AH 2888 BK 2552)
			018 "DIA CIRC METAL

DIR: B TOTAL LEN: 2.585 MI. DIST: 05-1 SR: 1032
LEFT MUN: DISTRICT T RIGHT MUN: DISTRICT T

		0030/2459	LEN=0033 INSTALLED UNKN 018 "DIA CIRC METAL
		0030/2153	LEN=0037 INSTALLED UNKN 018 "DIA CIRC METAL
		0030/1555	LEN=0040 INSTALLED UNKN 018 "DIA CIRC METAL
		0030/1240	LEN=0036 INSTALLED UNKN 015 "DIA CIRC METAL
		0030/0344	LEN=0038 INSTALLED UNKN
005067 FT		005067 FT	2 0 06157 0 01 0231+09 KEMP RD (T851)
		5 0030/0000	LENGTH(AH 2552 BK 2541) 018 "DIA CIRC METAL
		0020/2494	LEN=0033 INSTALLED UNKN CHEW RD
		0020/2468	(T880) 024 "DIA CIRC METAL
		0020/2356	LEN=0033 INSTALLED UNKN 018 "DIA CIR PLASTIC
		0020/2200	LEN=0020 INSTALLED UNKN 018 "DIA CIRC METAL
		0020/1305	LEN=0042 INSTALLED UNKN 018 "DIA CIRC METAL
		0020/0841	LEN=0030 INSTALLED UNKN 036 "DIA CIRC METAL
		0020/0650	LEN=0045 INSTALLED UNKN
002526 FT		002526 FT	2 0 06157 0 01 0205+57 072"H 48"W CONCR ARCH LEN=0030 INSTALLED UNKN
		5 0020/0000	LENGTH(AH 2541 BK 2526) 018 "DIA CIRC METAL
		0010/1800	LEN=0050 INSTALLED 2001 018 "DIA CIRC METAL
		0010/1077	LEN=0039 INSTALLED UNKN 036 "DIA CIRC METAL
		0010/0023	LEN=0056 INSTALLED UNKN
000000 FT		000000 FT	2 0 06157 0 01 0180+19 FORGEDALE RD (SR1030 SEG 0200/0565)
		NC CONRAD RD	
FORGEDALE RD (SR1030 SEG 0200/0565) 0010/0000		5 0010/0000	MFC BEGIN = E LENGTH(AH 2526 BK 0000)

DIR: B TOTAL LEN: 3.397 MI. DIST: 05-1 SR: 1031
LEFT MUN: MAXATAWNY T RIGHT MUN: MAXATAWNY T

017936 FT

017936 FT KUTZTOWN RD
0060/3713 (SR0222 SEG 0680/1803)

DIR: B TOTAL LEN: 3.397 MI. DIST: 05-1 SR: 1031
LEFT MUN: MAXATAWNY T RIGHT MUN: MAXATAWNY T

			016 "DIA CIRC METAL
		0060/0533	LEN=0030 INSTALLED UNKN
	014223 FT	014223 FT	2 0 06160 0 00 0162+88
			FOLK RD
			(T902)
		S 0060/0000	LENGTH(AH 3713 BK 2141)
			018 "DIA CIRC METAL
		0050/0635	LEN=0025 INSTALLED UNKN
			MAXATAWNY
		0050/0613	LONGSWAMP T
	012082 FT	012082 FT	2 0 06160 0 00 0141+60
			MINE ST
			(T612)
		S 0050/0000	LENGTH(AH 2141 BK 3190)
			018 "DIA CIRC METAL
		0040/3119	LEN=0040 INSTALLED UNKN
			018 "DIA CIRC CONCR
		0040/0100	LEN=0099 INSTALLED UNKN
KLINES CORNER RD			
(T877)	0040/0023		
	008892 FT	008892 FT	2 0 06160 0 00 0109+50
			HAAS RD
			(T877)
		S 0040/0000	LENGTH(AH 3190 BK 3698)
			KURT DR
		0030/2104	(TWP)
			PARK AV

DIR: B TOTAL LEN: 3.397 MI. DIST: 05-1 SR: 1031
LEFT MUN: LONGSWAMP T RIGHT MUN: LONGSWAMP T

			0030/1453 (T864)
CLEARVIEW DR (TWP)	0030/0644		
	005194 FT		005194 FT 2 0 06160 0 00 0072+65
			LINDEN RD
LINDEN RD (T827)	0030/0000		(T827)
			0030/0000 LENGTH(AH 3698 BK 2141)
			018 "DIA CIRC METAL
			0020/1708 LEN=0025 INSTALLED UNKN
			018 "DIA CIRC METAL
			0020/1383 LEN=0025 INSTALLED UNKN
			018 "DIA CIR PLASTIC
			0020/1275 LEN=0001 INSTALLED UNKN
			030"H 30"W **UNKNOWN**
			0020/1120 LEN=0030 INSTALLED UNKN
GABRIELLA DR (TWP)	0020/1087		
			018 "DIA CIRC CONCR
			0020/1065 LEN=0055 INSTALLED UNKN
			018 "DIA CIRC METAL
			0020/0750 LEN=0025 INSTALLED UNKN
WALNUT DR (TWP)	0020/0572		
	003053 FT		003053 FT 2 0 06160 0 00 0051+05
			0020/0000 LENGTH(AH 2141 BK 3053)
			JEFFERSON ST
			0010/2770 (T920)
			012 "DIA CIRC METAL
			0010/2424 LEN=0020 INSTALLED UNKN
			018 "DIA CIRC METAL
			0010/1549 LEN=0020 INSTALLED UNKN
			BRANDYWINE HIGH SCHOOL
			0010/1502 (PRDR)
			BRANDYWINE HIGH SCHOOL
			0010/1127 (PRDR)
			018 "DIA CIRC METAL
			0010/1041 LEN=0030 INSTALLED UNKN
PRIVATE DR (PRDR)	0010/0677		0010/0677 (APRA) DEKA CO INC
			024 "DIA CIRC METAL
			0010/0090 LEN=0072 INSTALLED UNKN
	000000 FT		000000 FT 2 0 06160 0 00 0021+52
			NC OLD TOPTON RD
			REF-BK OLD TOPTON RD
			(BORO)
			MFC BEGIN = E
			0010/0000 LENGTH(AH 3053 BK 0000)

DIR: B TOTAL LEN: 11.301 MI. DIST: 05-1 SR: 1030
LEFT MUN: WASHINGTON T RIGHT MUN: WASHINGTON T

059668 FT

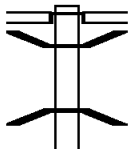

```
059668 FT
INTER-AHD  PRIVATE DR
           (PRDR)
           OLD 100
0270/2360  (SR2069 SEG 0110/1303)
0270/2120  BMSEN 06/1030/0270/2060
           2 0 06095 0 00 0002+40
           W.BR.PERKIOM
0270/2060  BMSBG 06/1030/0270/2060
           024 "DIA CIRC METAL
```

DIR: B TOTAL LEN: 11.301 MI. DIST: 05-1 SR: 1030
LEFT MUN: WASHINGTON T RIGHT MUN: WASHINGTON T

		0270/1564	LEN=0035 INSTALLED UNKN
	057308 FT	057308 FT	2 0 06095 0 00 0020+80
			VILLAGE: BARTO
		0270/0000	LENGTH(AH 2360 BK 2641)
			018 "DIA CIRC METAL
		0260/1903	LEN=0030 INSTALLED UNKN
			018 "DIA CIRC METAL
		0260/0710	LEN=0035 INSTALLED UNKN
			018 "DIA CIRC METAL
		0260/0417	LEN=0035 INSTALLED UNKN
	054667 FT	054667 FT	2 0 06095 0 00 0049+88
		0260/0000	LENGTH(AH 2641 BK 2965)
			018 "DIA CIRC CONCR
		0250/2680	LEN=0025 INSTALLED UNKN
		0250/1554	BMSEN 06/1030/0250/1479
			2 0 06095 0 00 0064+74
			W.BR.PERKIOM
		0250/1479	BMSBG 06/1030/0250/1479
			018 "DIA CIRC CONCR
		0250/1275	LEN=0040 INSTALLED UNKN
			018 "DIA CIRC CONCR
		0250/0466	LEN=0035 INSTALLED UNKN
			015 "DIA CIRC CONCR
		0250/0170	LEN=0035 INSTALLED UNKN
2 0 06095 0 01 0079+80	051702 FT	051702 FT	
DALE RD			
(SR1047 SEG 0010/0000)	0250/0000	0250/0000	LENGTH(AH 2965 BK 3090)
			015 "DIA CIRC CONCR
		0240/2975	LEN=0040 INSTALLED UNKN
		0240/2541	BMSEN 06/1030/0240/2522
			0 0 00000 0 00 0000+00
			W.BR.PERKIOM
		0240/2522	BMSBG 06/1030/0240/2522
			018 "DIA CIRC METAL
		0240/0579	LEN=0035 INSTALLED UNKN

DIR: B TOTAL LEN: 11.301 MI. DIST: 05-1 SR: 1030
LEFT MUN: WASHINGTON T RIGHT MUN: WASHINGTON T

			018 "DIA CIRC METAL
		0240/0031	LEN=0045 INSTALLED UNKN
	048612 FT	048612 FT	2 0 06095 0 02 0112+27
			LENAPE RD
			(T884)
		0240/0000	LENGTH(AH 3090 BK 2013)
			WASHINGTON
		0230/1663	HEREFORD T
			018 "DIA CIRC CONCR
		0230/1586	LEN=0033 INSTALLED UNKN
			HEREFORD
		0230/0999	DISTRICT T
			018 "DIA CIRC METAL
		0230/0377	LEN=0030 INSTALLED UNKN
	046599 FT	046599 FT	2 0 06095 0 02 0132+44
			HARDT HILL RD
KEMP RD			(T871)
(T851)	0230/0000	0230/0000	LENGTH(AH 2013 BK 3752)
			018 "DIA CIRC METAL
		0220/3550	LEN=0035 INSTALLED UNKN
			018 "DIA CIRC METAL
		0220/3342	LEN=0035 INSTALLED UNKN
			015 "DIA CIRC METAL
		0220/3269	LEN=0035 INSTALLED UNKN
			018 "DIA CIRC METAL
		0220/2500	LEN=0030 INSTALLED UNKN
			018 "DIA CIRC METAL
		0220/2412	LEN=0035 INSTALLED UNKN
			018 "DIA CIRC METAL
		0220/0004	LEN=0033 INSTALLED UNKN
2 0 06095 0 02 0170+50	042847 FT	042847 FT	
BULL RD			
(T882)	0220/0000	0220/0000	LENGTH(AH 3752 BK 2517)
			015 "DIA CIRC METAL
		0210/2017	LEN=0045 INSTALLED UNKN
			024 "DIA CIRC METAL
		0210/0651	LEN=0030 INSTALLED UNKN

DIR: B TOTAL LEN: 11.301 MI. DIST: 05-1 SR: 1030
LEFT MUN: DISTRICT T RIGHT MUN: DISTRICT T

2 0 06095 0 02 0195+37	040330 FT	040330 FT	
CHEW RD			
(T880)	0210/0000	0210/0000	LENGTH(AH 2517 BK 2804)
			048 "DIA CIRC METAL
		0200/2301	LEN=0035 INSTALLED UNKN
			018 "DIA CIRC METAL
		0200/0740	LEN=0040 INSTALLED UNKN
CONRAD RD			
(SR1032 SEG 0010/0000)	0200/0565		
			012 "DIA CIRC METAL
		0200/0490	LEN=0040 INSTALLED UNKN
			LANDIS STORE RD
		0200/0157	(SR1043 SEG 0060/2882)
	037526 FT	037526 FT	2 0 06095 0 02 0223+34
BALDY HILL RD			NC FORGEDALE RD
(SR1043 SEG 0070/0000)	0200/0000	0200/0000	LENGTH(AH 2804 BK 2903)
			018 "DIA CIRC METAL
		0190/1444	LEN=0035 INSTALLED UNKN
	034623 FT	034623 FT	2 0 06094 0 00 0241+82
HAAS LN			VILLAGE: LANDIS STORE
(T727)	0190/0000	0190/0000	LENGTH(AH 2903 BK 2679)
			018 "DIA CIRC METAL
		0180/1755	LEN=0035 INSTALLED UNKN
			018 "DIA CIRC METAL
		0180/1458	LEN=0035 INSTALLED UNKN
			018 "DIA CIR PLASTIC
		0180/1029	LEN=0035 INSTALLED UNKN
			015 "DIA CIRC METAL
		0180/0865	LEN=0035 INSTALLED UNKN
	031944 FT	031944 FT	2 0 06094 0 00 0214+07
			DISTRICT
			PIKE T
		0180/0000	LENGTH(AH 2679 BK 3091)
			036 "DIA CIRC METAL
		0170/2996	LEN=0033 INSTALLED UNKN
			024 "DIA CIRC METAL
		0170/2744	LEN=0035 INSTALLED UNKN

DIR: B TOTAL LEN: 11.301 MI. DIST: 05-1 SR: 1030
LEFT MUN: PIKE T RIGHT MUN: PIKE T

		018 "DIA CIRC METAL
	0170/2509	LEN=0062 INSTALLED UNKN
		030 "DIA CIRC METAL
	0170/2392	LEN=0030 INSTALLED UNKN
		(APRA) ROLLING ROCK BUI
		ROLLING ROCK RD
	0170/1701	(T843)
		018 "DIA CIRC METAL
	0170/0308	LEN=0030 INSTALLED UNKN
028853 FT	028853 FT	2 0 06094 0 00 0182+99
	S 0170/0000	LENGTH(AH 3091 BK 2710)
		024 "DIA CIRC METAL
	0160/2032	LEN=0044 INSTALLED UNKN
		018 "DIA CIRC METAL
	0160/1475	LEN=0029 INSTALLED UNKN
		018 "DIA CIRC CONCR
	0160/1135	LEN=0020 INSTALLED UNKN
		018 "DIA CIRC METAL
	0160/0651	LEN=0030 INSTALLED UNKN
026143 FT	026143 FT	2 0 06094 0 00 0156+08
	S 0160/0000	LENGTH(AH 2710 BK 2516)
		018 "DIA CIRC METAL
	0150/2350	LEN=0040 INSTALLED UNKN
		018 "DIA CIRC METAL
	0150/1890	LEN=0025 INSTALLED UNKN
		018 "DIA CIRC METAL
	0150/1509	LEN=0030 INSTALLED UNKN
		030 "DIA CIRC METAL
	0150/1331	LEN=0047 INSTALLED UNKN
		LC TO HARTLINE RD
	0150/0113	(CONN)
023627 FT	023627 FT	2 0 06094 0 00 0132+37
		HARTLINE RD
		(T615)
	S 0150/0000	LENGTH(AH 2516 BK 2744)
		018 "DIA CIRC METAL
	0140/2533	LEN=0030 INSTALLED UNKN
		018 "DIA CIR PLASTIC
	0140/2000	LEN=0045 INSTALLED UNKN
		024 "DIA CIRC METAL
	0140/1650	LEN=0040 INSTALLED UNKN

DIR: B TOTAL LEN: 11.301 MI. DIST: 05-1 SR: 1030
LEFT MUN: PIKE T RIGHT MUN: PIKE T

			024 "DIA CIRC METAL
		0140/1206	LEN=0050 INSTALLED UNKN
KEIM RD (T872)	0140/1182		
			018 "DIA CIRC METAL
		0140/0800	LEN=0035 INSTALLED UNKN
			018 "DIA CIRC METAL
		0140/0540	LEN=0045 INSTALLED UNKN
			018 "DIA CIRC METAL
		0140/0230	LEN=0025 INSTALLED UNKN
	020883 FT	020883 FT	2 0 06094 0 00 0104+37
			CARL RD
			(T634)
		S 0140/0000	LENGTH(AH 2744 BK 3060)
			018 "DIA CIRC METAL
		0130/2850	LEN=0030 INSTALLED UNKN
			018 "DIA CIRC METAL
		0130/2650	LEN=0040 INSTALLED UNKN
			018 "DIA CIRC METAL
		0130/1972	LEN=0035 INSTALLED UNKN
			018 "DIA CIRC CONCR
		0130/1230	LEN=0030 INSTALLED UNKN
			018 "DIA CIRC CONCR
		0130/0493	LEN=0033 INSTALLED UNKN
			018 "DIA CIRC METAL
		0130/0044	LEN=0025 INSTALLED UNKN
ROHRBACH RD (T849)	0130/0025		
	017823 FT	017823 FT	2 0 06094 0 00 0073+85
			HILL CHURCH RD
			(SR2032 SEG 0010/0000)
		S 0130/0000	LENGTH(AH 3060 BK 1978)
			018 "DIA CIRC METAL
		0120/1797	LEN=0033 INSTALLED UNKN
			018 "DIA CIRC METAL
		0120/1550	LEN=0030 INSTALLED UNKN
			036 "DIA CIRC CONCR
		0120/1092	LEN=0030 INSTALLED UNKN
LC FOR MINE RD (CONN)	0120/1043		
MINE RD (T612)	0120/0887		
			015 "DIA CIRC METAL
		0120/0659	LEN=0035 INSTALLED UNKN
			012 "DIA CIRC CONCR
		0120/0322	LEN=0040 INSTALLED UNKN
	015845 FT	015845 FT	2 0 06094 0 00 0054+20

DIR: B TOTAL LEN: 11.301 MI. DIST: 05-1 SR: 1030
LEFT MUN: PIKE T RIGHT MUN: PIKE T

			MARBURGER RD (T848)
		0120/0000	LENGTH(AH 1978 BK 2937)
			015 "DIA CIRC CONCR
		0110/2123	LEN=0040 INSTALLED UNKN
LOBACHSVILLE RD (SR1023 SEG 0010/0000)	0110/2106		
			036 "DIA CIRC CONCR
		0110/1841	LEN=0033 INSTALLED UNKN
			PIKE
		0110/1167	OLEY T
			018 "DIA CIRC METAL
		0110/0532	LEN=0035 INSTALLED UNKN
CLEAVER RD (T613)	0110/0513 012908 FT		
		012908 FT	2 0 06094 0 00 0024+96
			VILLAGE: PIKEVILLE
		0110/0000	LENGTH(AH 2937 BK 2644)
			018 "DIA CIRC METAL
		0100/1697	LEN=0032 INSTALLED UNKN
			036 "DIA CIRC CONCR
		0100/1143	LEN=0033 INSTALLED UNKN
			036 "DIA CIRC CONCR
		0100/0893	LEN=0008 INSTALLED 2007
	010264 FT	010264 FT	2 0 06094 0 00 0000+00
			YODER RD (T595)
		0100/0000	LENGTH(AH 2644 BK 0999)
			015 "DIA CAST IRON
		0090/0555	LEN=0030 INSTALLED UNKN
	009265 FT	009265 FT	1 0 00916 0 02 0530+36
		NC OYSTERDALE RD	
			PHILADELPHIA AV (SR0073 SEG 0280/0000)
		INTER-BK	COVERED BRIDGE RD (TWP)
		0090/0000	LENGTH(AH 0999 BK 2418)
	009265 FT	009265 FT	
		7082/0000	LENGTH(AH 2418 BK 3399)
	009265 FT	009265 FT	
		7070/0000	LENGTH(AH 3399 BK 2520)
	009265 FT	009265 FT	
		7060/0000	LENGTH(AH 2520 BK 2796)

DIR: B TOTAL LEN: 11.301 MI. DIST: 05-1 SR: 1030

LEFT MUN: OLEY T			RIGHT MUN: OLEY T	
	009265 FT		009265 FT	
			7050/0000	LENGTH(AH 2796 BK 1404)
	009265 FT		009265 FT	
			7040/0000	LENGTH(AH 1404 BK 3591)
OLEY TURNPIKE RD			INTER-AHD	COVERED BRIDGE RD
(SR2020 SEG 0070/2296)	0030/3591		0030/3591	(TWP)
				FISHER MILL RD
		==	0030/2483	(T575)
				024 "DIA CIRC METAL
			0030/2167	LEN=0035 INSTALLED UNKN
				018 "DIA CIRC METAL
			0030/0988	LEN=0035 INSTALLED UNKN
	005674 FT		005674 FT	2 0 06081 0 00 0073+85
				CREEKS EDGE RD
				(T464)
		==	S 0030/0000	LENGTH(AH 3591 BK 2752)
OAK LN				
(T463)	0020/2502	==		
				060 "DIA CIRC METAL
			0020/1930	LEN=0030 INSTALLED UNKN
	002922 FT		002922 FT	2 0 06081 0 00 0047+36
			S 0020/0000	LENGTH(AH 2752 BK 2922)
				018 "DIA CIRC METAL
			0010/2124	LEN=0033 INSTALLED UNKN
				015 "DIA CIRC METAL
			0010/1133	LEN=0030 INSTALLED UNKN
				018 "DIA CIR PLASTIC
			0010/0268	LEN=0045 INSTALLED UNKN
				018 "DIA CIRC CONCR
			0010/0117	LEN=0030 INSTALLED UNKN
			NC	COVERED BRIDGE RD
				MEMORIAL HW
2 0 06081 0 00 0017+80	000000 FT		000000 FT	(SR0662 SEG 0130/0000)
MEMORIAL HW				MFC BEGIN = D
(SR0662 SEG 0130/0000)	0010/0000		S 0010/0000	LENGTH(AH 2922 BK 0000)

DIR: B TOTAL LEN: 3.065 MI. DIST: 05-1 SR: 1029
LEFT MUN: KUTZTOWN B RIGHT MUN: KUTZTOWN B

016184 FT

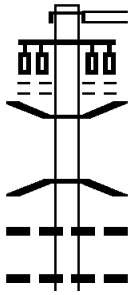

```
016184 FT
INTER-AHD  MAIN ST
           (SR1021 SEG 0201/0000)
           GREENWICH ST
0160/0967  (SR1021 SEG 0201/0000)
           CONSTITUTION BL
           (BORO)
0160/0571
0160/0415  BMSEN 06/1029/0160/0324
           2 0 06141 0 01 0233+30
           SACONY CREEK
0160/0324  BMSBG 06/1029/0160/0324
           015 "DIA CIR UNKNOWN
0160/0220  LEN=0100 INSTALLED UNKN
           015 "DIA CIRC METAL
0160/0210  LEN=0035 INSTALLED UNKN
```

DIR: B TOTAL LEN: 3.065 MI. DIST: 05-1 SR: 1029
LEFT MUN: KUTZTOWN B RIGHT MUN: KUTZTOWN B

				ROELLER AL
			0160/0164	(TWP)
	015217 FT		015217 FT	2 0 06141 0 01 0230+06
				(APRA) W E YODER INC
				NC MAIN ST
				MAIN ST
				(BORO)
		POI		MFC BEGIN = D
			S 0160/0000	LENGTH(AH 0967 BK 2427)
SANDER AL				JAMES ST
(BORO)	0150/2201		0150/2201	(BORO)
				048 "DIA CIRC METAL
			0150/2188	LEN=0035 INSTALLED UNKN
				018 "DIA CIRC CONCR
			0150/1873	LEN=0045 INSTALLED UNKN
INDUSTRIAL AV				
(BORO)	0150/1842			
				018 "DIA CIRC METAL
			0150/1585	LEN=0035 INSTALLED UNKN
				018 "DIA CIRC METAL
			0150/1120	LEN=0030 INSTALLED UNKN
				036 "DIA CIRC METAL
			0150/0522	LEN=0030 INSTALLED UNKN
	012790 FT		012790 FT	2 0 06141 0 00 0204+00
				(APRA) D E STOLTZFUS CO
NORMAL AV				NC WILLOW ST
(BORO)			INTER-BK	KOHLER RD
WILLOW ST				(BORO)
(BORO)	0150/0000	POI	S 0150/0000	LENGTH(AH 2427 BK 2912)
	012790 FT		012790 FT	
			7140/0000	LENGTH(AH 2912 BK 1860)
	012790 FT		012790 FT	
			7130/0000	LENGTH(AH 1860 BK 2938)
	012790 FT		012790 FT	
			7120/0000	LENGTH(AH 2938 BK 2473)
	012790 FT		012790 FT	
			7110/0000	LENGTH(AH 2473 BK 2480)
	012790 FT		012790 FT	
			7100/0000	LENGTH(AH 2480 BK 2525)
	012790 FT		012790 FT	
			7090/0000	LENGTH(AH 2525 BK 2532)
	012790 FT		012790 FT	
			7080/0000	LENGTH(AH 2532 BK 2438)
	012790 FT		012790 FT	
			7070/0000	LENGTH(AH 2438 BK 1286)
	012790 FT		012790 FT	
			7060/0000	LENGTH(AH 1286 BK 2014)
			INTER-AHD	KOHLER RD
				(T955)

DIR: B TOTAL LEN: 3.065 MI. DIST: 05-1 SR: 1029
LEFT MUN: MAXATAWNY T RIGHT MUN: MAXATAWNY T

```
                                                    FLEETWOOD RD
                                                    (SR1010 SEG 0230/0000)
                                     0050/2014      MAXATAWNY T
                                                    MINE RD
                                     0050/1937      (T825)
                                                    018 "DIA CIRC METAL
                                     0050/1894      LEN=0045 INSTALLED UNKN
                                                    015 "DIA CAST IRON
                                     0050/1798      LEN=0033 INSTALLED UNKN

                                                    MAXATAWNY
                                     0050/1048      ROCKLAND T
                                                    018 "DIA CIRC METAL
                                     0050/0493      LEN=0035 INSTALLED UNKN
                                                    018 "DIA CIR PLASTIC
                                     0050/0234      LEN=0038 INSTALLED UNKN
                                                    018 "DIA CIRC METAL
                                     0050/0058      LEN=0038 INSTALLED UNKN
                010776 FT            010776 FT      2 0 06158 0 00 0109+40
                                                    CIDERMILL RD
                                                    (T500)
                                   S 0050/0000      LENGTH(AH 2014 BK 3301)
                                                    024 "DIA CIRC METAL
                                     0040/3145      LEN=0040 INSTALLED UNKN
                                     0040/2908      BMSEN 06/1029/0040/2870
                                                    0 0 00000 0 00 0000+00
                                                    L.SACONY CK.
                                     0040/2870      BMSBG 06/1029/0040/2870


                                                    018 "DIA CIRC METAL
                                     0040/1919      LEN=0035 INSTALLED UNKN

                                                    018 "DIA CIRC METAL
                                     0040/1042      LEN=0035 INSTALLED UNKN
                                                    012"H 00"W **UNKNOWN**
                                     0040/0728      LEN=0040 INSTALLED 2001
                                                    024 "DIA CIRC METAL
                                     0040/0200      LEN=0035 INSTALLED UNKN
2 0 06158 0 00 0075+25 007475 FT     007475 FT
CARLS HILL RD
(T456)                 0040/0000   S 0040/0000      LENGTH(AH 3301 BK 2722)
TO/FROM T456
(CONN)                 0030/2620

                                                    SALLY ANN FURNACE RD
                                     0030/2431      (T851)
                                                    018 "DIA CIRC METAL
                                     0030/2380      LEN=0050 INSTALLED UNKN

                                                    018 "DIA CIRC METAL
```

DIR: B TOTAL LEN: 3.065 MI. DIST: 05-1 SR: 1029
LEFT MUN: ROCKLAND T RIGHT MUN: ROCKLAND T

```
                                        0030/1501 LEN=0040 INSTALLED UNKN
                                                  036"H 00"W MULT METAL
                                        0030/1219 LEN=0035 INSTALLED UNKN
                                                  018 "DIA CIRC METAL
                                        0030/1062 LEN=0040 INSTALLED UNKN
                                        0030/0974 BMSEN 06/1029/0030/0955
                                                  0 0 00000 0 00 0000+00
                                                  L.SACONY CK.
                                        0030/0955 BMSBG 06/1029/0030/0955
                                                  018 "DIA CIR PLASTIC
                                        0030/0740 LEN=0040 INSTALLED UNKN
                                                  018"H 18"W ELLIPTICAL*
                                        0030/0696 LEN=0045 INSTALLED UNKN

004753 FT                               004753 FT 2 0 06158 0 00 0048+88
                                      S 0030/0000 LENGTH(AH 2722 BK 2058)
                                                  024 "DIA CIRC METAL
                                        0020/2053 LEN=0040 INSTALLED UNKN
                                                  018 "DIA CIRC METAL
                                        0020/1925 LEN=0045 INSTALLED UNKN
                                                  024 "DIA CIR UNKNOWN
                                        0020/1700 LEN=0099 INSTALLED 2001
                                                  018 "DIA CIRC METAL
                                        0020/1293 LEN=0040 INSTALLED UNKN
                                                  024 "DIA CIRC METAL
                                        0020/1008 LEN=0045 INSTALLED UNKN
                                                  018 "DIA CIRC METAL
                                        0020/0642 LEN=0045 INSTALLED UNKN
                                                  024 "DIA CIRC METAL
                                        0020/0320 LEN=0045 INSTALLED UNKN
002695 FT                               002695 FT 2 0 06158 0 00 0026+47
                                      S 0020/0000 LENGTH(AH 2058 BK 2695)
                                                  015 "DIA CIRC METAL
                                        0010/2617 LEN=0050 INSTALLED UNKN
                                                  024 "DIA CIRC METAL
                                        0010/2152 LEN=0045 INSTALLED UNKN


                                                  024 "DIA CIRC METAL
                                        0010/1018 LEN=0035 INSTALLED UNKN
                                                  018 "DIA CIRC METAL
                                        0010/0579 LEN=0040 INSTALLED UNKN
                                                  018 "DIA CIRC METAL
                                        0010/0176 LEN=0050 INSTALLED UNKN
000000 FT                               000000 FT 2 0 06158 0 00 0000+00
                                              NC SMOKETOWN RD
                                                  FREDERICKSVILLE RD
                                                  (SR1022 SEG 0110/0000)
                                                  MFC BEGIN = E
                                      S 0010/0000 LENGTH(AH 2695 BK 0000)
```

DIR: B TOTAL LEN: 1.622 MI. DIST: 05-1 SR: 1028
LEFT MUN: DISTRICT T RIGHT MUN: DISTRICT T

	008566 FT	008566 FT	
		REF-AHD	BENFIELD RD
		0030/3536	(T957)
			MERKLE RD
		0030/2544	(T870)
			018 "DIA CIRC METAL
		0030/2350	LEN=0030 INSTALLED UNKN
HARDT HILL RD (T870)	0030/2255		
			018 "DIA CIRC METAL
		0030/1429	LEN=0037 INSTALLED UNKN
			018 "DIA CIR PLASTIC
		0030/0865	LEN=0028 INSTALLED 1996
	005030 FT	005030 FT	2 0 06207 0 00 0050+27
		0030/0000	LENGTH(AH 3536 BK 2522)
			012 "DIA CAST IRON
		0020/1481	LEN=0028 INSTALLED UNKN
			012 "DIA CIRC METAL
		0020/0985	LEN=0030 INSTALLED UNKN
	002508 FT	002508 FT	2 0 06207 0 00 0025+05
		0020/0000	LENGTH(AH 2522 BK 2508)
			CRAG LN
		0010/1912	(TWP)
			018 "DIA CIRC METAL
		0010/1017	LEN=0031 INSTALLED UNKN
	000000 FT	000000 FT	2 0 06207 0 00 0000+00
			LANDIS STORE RD
			(SR1043 SEG 0060/0000)
			NC DEER RUN RD
LANDIS STORE RD (SR1043 SEG 0060/0000)	0010/0000		MFC BEGIN = E
		0010/0000	LENGTH(AH 2508 BK 0000)

DIR: B TOTAL LEN: .000 MI. DIST: 05-1 SR: 1027
LEFT MUN: DISTRICT T RIGHT MUN: DISTRICT T

000000 FT		000000 FT
		7070/0000 LENGTH(AH 3199 BK 2451)
000000 FT		000000 FT
		7060/0000 LENGTH(AH 2451 BK 3198)
000000 FT		000000 FT
		7050/0000 LENGTH(AH 3198 BK 3592)
000000 FT		000000 FT
		7040/0000 LENGTH(AH 3592 BK 3319)
000000 FT		000000 FT
		7030/0000 LENGTH(AH 3319 BK 1683)
000000 FT		000000 FT
		7020/0000 LENGTH(AH 1683 BK 3259)
000000 FT		000000 FT
		7010/0000 LENGTH(AH 3259 BK 0000)

DIR: B TOTAL LEN: 8.355 MI. DIST: 05-1 SR: 1026
LEFT MUN: DISTRICT T RIGHT MUN: DISTRICT T

HUFF'S CHURCH RD 044113 FT
(SR1022 SEG 0190/0000) 0170/2128

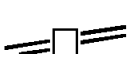

044113 FT HUFF'S CHURCH RD
0170/2128 (SR1022 SEG 0190/0000)

DIR: B TOTAL LEN: 8.355 MI. DIST: 05-1 SR: 1026
LEFT MUN: DISTRICT T RIGHT MUN: DISTRICT T

			018 "DIA CIRC METAL
		0170/1704	LEN=0035 INSTALLED UNKN
			018 "DIA CIRC METAL
		0170/1111	LEN=0040 INSTALLED UNKN
			018 "DIA CIRC METAL
		0170/0639	LEN=0035 INSTALLED UNKN
	041985 FT	041985 FT	2 0 06202 0 00 0070+82
		S 0170/0000	LENGTH(AH 2128 BK 2903)
			015 "DIA CIRC METAL
		0160/2255	LEN=0040 INSTALLED UNKN
			018 "DIA CIRC METAL
		0160/0751	LEN=0040 INSTALLED UNKN
2 0 06202 0 00 0041+79	039082 FT	039082 FT	
DELONG RD			
(T876)	0160/0000	S 0160/0000	LENGTH(AH 2903 BK 1669)
			018 "DIA CIRC CONCR
		0150/1140	LEN=0035 INSTALLED UNKN
			018 "DIA CIRC METAL
		0150/0994	LEN=0035 INSTALLED UNKN
			015 "DIA CIRC METAL
		0150/0858	LEN=0035 INSTALLED UNKN
			018 "DIA CIRC METAL
		0150/0526	LEN=0035 INSTALLED UNKN
	037413 FT	037413 FT	2 0 06202 0 00 0025+10
		S 0150/0000	LENGTH(AH 1669 BK 2511)
			018 "DIA CIRC METAL
		0140/0040	LEN=0035 INSTALLED UNKN
	034902 FT	034902 FT	2 0 06202 0 00 0000+00
			BALDY HILL RD
			(SR1043 SEG 0080/3290)
		NC BITTING RD	
		S 0140/0000	LENGTH(AH 2511 BK 1495)
			015 "DIA CIRC METAL
		0130/0524	LEN=0035 INSTALLED UNKN

DIR: B TOTAL LEN: 8.355 MI. DIST: 05-1 SR: 1026
LEFT MUN: DISTRICT T RIGHT MUN: DISTRICT T

	033407 FT	033407 FT	2 0 06095 0 02 0302+78
BALDY HILL RD			NC BALDY HILL RD
(SR1043 SEG 0090/0000)	0130/0000	S 0130/0000	LENGTH(AH 1495 BK 3371)
			012 "DIA CAST IRON
		0120/2790	LEN=0040 INSTALLED UNKN
			018 "DIA CIRC METAL
		0120/2328	LEN=0035 INSTALLED UNKN
			018 "DIA CIRC METAL
		0120/1468	LEN=0035 INSTALLED UNKN
	030036 FT	030036 FT	2 0 06144 0 00 0049+09
		S 0120/0000	LENGTH(AH 3371 BK 2643)
			012 "DIA CAST IRON
		0110/2346	LEN=0035 INSTALLED UNKN
			012 "DIA CAST IRON
		0110/2109	LEN=0040 INSTALLED UNKN
			015 "DIA CAST IRON
		0110/1477	LEN=0045 INSTALLED UNKN
			018 "DIA CIRC METAL
		0110/0610	LEN=0040 INSTALLED UNKN
			036 "DIA CIRC METAL
		0110/0327	LEN=0035 INSTALLED UNKN
		0110/0012	BMSEN 06/1026/0110/0000
	027393 FT	027393 FT	2 0 06144 0 00 0022+66
			BR.PINE CK.
			BMSBG 06/1026/0110/0000
		S 0110/0000	LENGTH(AH 2643 BK 1815)
			024 "DIA CIRC METAL
		0100/1101	LEN=0045 INSTALLED UNKN
			MINE RD
		0100/0752	(T612)
			018 "DIA CIRC METAL
		0100/0678	LEN=0040 INSTALLED UNKN
			018 "DIA CIRC METAL
		0100/0178	LEN=0040 INSTALLED UNKN
LC TO WEIDNER RD			
(CONN)	0100/0157		
WEIDNER RD			
(T727)	0100/0064		
			018 "DIA CIRC METAL
		0100/0057	LEN=0040 INSTALLED UNKN
	025578 FT	025578 FT	2 0 06144 0 00 0000+00
		S 0100/0000	LENGTH(AH 1815 BK 2306)
			018 "DIA CIRC METAL

DIR: B TOTAL LEN: 8.355 MI. DIST: 05-1 SR: 1026
LEFT MUN: DISTRICT T RIGHT MUN: DISTRICT T

```
                                        0090/2090 LEN=0040 INSTALLED 1998
                                                  DISTRICT
                                        0090/1906 PIKE T
                                        0090/1704 BMSEN 06/1026/0090/1662
                                                  1 0 00664 0 01 0253+28
                                                  PINE CREEK
                                        0090/1662 BMSBG 06/1026/0090/1662
                                                  018 "DIA CIRC METAL
                                        0090/1449 LEN=0050 INSTALLED 1998

                                                  036 "DIA CIRC METAL
                                        0090/0264 LEN=0035 INSTALLED UNKN
023272 FT                               023272 FT 1 0 00664 0 01 0236+66
                                      S 0090/0000 LENGTH(AH 2306 BK 2506)


                                                  018 "DIA CIRC METAL
                                        0080/0892 LEN=0035 INSTALLED UNKN

020766 FT                               020766 FT 1 0 00664 0 01 0207+27
                                                  HEILIGS SCHOOL RD
                                                  (T615)
                                      S 0080/0000 LENGTH(AH 2506 BK 3708)
                                                  024 "DIA CIRC METAL
                                        0070/3708 LEN=0060 INSTALLED UNKN



                                                  012 "DIA CIRC METAL
                                        0070/1556 LEN=0035 INSTALLED UNKN
                                                  018 "DIA CIRC METAL
                                        0070/1187 LEN=0040 INSTALLED UNKN
                                                  018 "DIA CIRC METAL
                                        0070/0853 LEN=0035 INSTALLED UNKN
                                                  018 "DIA CIRC METAL
                                        0070/0396 LEN=0035 INSTALLED UNKN
                                                  018 "DIA CIRC METAL
                                        0070/0140 LEN=0035 INSTALLED UNKN
017058 FT                               017058 FT 1 0 00664 0 01 0171+26
                                      S 0070/0000 LENGTH(AH 3708 BK 2429)
                                                  012 "DIA CIRC METAL
                                        0060/2265 LEN=0040 INSTALLED UNKN
```

DIR: B TOTAL LEN: 8.355 MI. DIST: 05-1 SR: 1026
LEFT MUN: PIKE T RIGHT MUN: PIKE T

RUPPERT SCHOOL RD
(T874) 0060/1322

014629 FT

1 0 00664 0 01 0120+03 012063 FT
DEYSHER RD
(T848) 0050/0000

008808 FT

	BMSEN 06/1026/0060/0000
0060/0017	BRIDGE POSTED (TONS)
014629 FT	1 0 00664 0 01 0145+49
	SGL 33 COMB 40
	W.BR.PINE CK
	BMSBG 06/1026/0060/0000
S 0060/0000	LENGTH(AH 2429 BK 2566)
	030 "DIA CIRC METAL
0050/0107	LEN=0040 INSTALLED UNKN
012063 FT	
S 0050/0000	LENGTH(AH 2566 BK 3255)
	024 "DIA CIRC METAL
0040/2980	LEN=0045 INSTALLED UNKN
	015 "DIA CIRC METAL
0040/2332	LEN=0035 INSTALLED UNKN
	018 "DIA CIRC METAL
0040/2098	LEN=0055 INSTALLED UNKN
	NC LONG LN
	LOBACHSVILLE RD
0040/2019	(SR1023 SEG 0024/0000)
0040/1355	BMSEN 06/1026/0040/1288
	1 0 00664 0 01 0100+32
	PINE CREEK
0040/1288	BMSBG 06/1026/0040/1288
	018 "DIA CIRC CONCR
0040/1066	LEN=0099 INSTALLED UNKN
	PINES WY
0040/0340	(TWP)
008808 FT	1 0 00664 0 01 0087+44
S 0040/0000	LENGTH(AH 3255 BK 3751)
	015 "DIA CIRC CONCR
0030/3685	LEN=0035 INSTALLED UNKN
	PIKE
0030/3621	OLEY T

DIR: B TOTAL LEN: 8.355 MI. DIST: 05-1 SR: 1026
LEFT MUN: PIKE T RIGHT MUN: PIKE T

		0030/3195	BMSEN 06/1026/0030/3112
			1 0 00664 0 00 0080+67
			PINE CREEK
		0030/3112	BMSBG 06/1026/0030/3112
		0030/2623	BMSEN 06/1026/0030/2599
			1 0 00664 0 00 0075+50
			BIEBER CREEK
		0030/2599	BMSBG 06/1026/0030/2599
BORTZ RD (T593)	0030/2216		
			018 "DIA CIRC METAL
		0030/1654	LEN=0035 INSTALLED UNKN
	005057 FT	005057 FT	1 0 00664 0 00 0050+50
		S 0030/0000	LENGTH(AH 3751 BK 2528)
			HOCH RD
HOCH RD (SR1021 SEG 0010/0000)	0020/1397		(T670)
		0020/1397	MFC BEGIN = E
	002529 FT	002529 FT	1 0 00664 0 00 0024+94
		S 0020/0000	LENGTH(AH 2528 BK 2529)
MUD RUN RD (T582)	0010/1969		
			018 "DIA CIRC METAL
		0010/1932	LEN=0035 INSTALLED UNKN
			SNYDER RD
		0010/1727	(T612)
		0010/1668	BMSEN 06/1026/0010/1655
			0 0 00000 0 00 0000+00
			TR.FURNACE C
		0010/1655	BMSBG 06/1026/0010/1655
	000000 FT	000000 FT	1 0 00664 0 00 0000+00
			PHILADELPHIA AV
			(SR0073 SEG 0250/0000)
		NC	BERTOLET MILL RD
		INTER-BK	BERTOLET MILL RD
			(T441)
PHILADELPHIA AV (SR0073 SEG 0250/0000)	0010/0000		MFC BEGIN = D
		S 0010/0000	LENGTH(AH 2529 BK 0000)

DIR: B TOTAL LEN: 2.647 MI. DIST: 05-1 SR: 1025
LEFT MUN: LONGSWAMP T RIGHT MUN: LONGSWAMP T

013974 FT

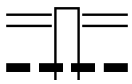

013974 FT STATE ST
0050/3061 (SR1010 SEG 0340/0972)
018 "DIA CIRC METAL
0050/2726 LEN=0035 INSTALLED UNKN

DIR: B TOTAL LEN: 2.647 MI. DIST: 05-1 SR: 1025
LEFT MUN: LONGSWAMP T RIGHT MUN: LONGSWAMP T

		036"H 00"W MULT METAL
	0050/2499	LEN=0030 INSTALLED UNKN
		TR.L.LEHIGH
		STRUCTURE LENGTH 9 FT
	0050/2481	BMSID 06/1025/0050/2541
	0050/2021	BMSEN 06/1025/0050/1992
		2 0 06120 0 00 0298+96
		L.LEHIGH CK.
	0050/1992	BMSBG 06/1025/0050/1992
		018 "DIA CIRC METAL
	0050/1572	LEN=0035 INSTALLED UNKN
		MARY ANN DR
	0050/1547	(TB76)
		018 "DIA CIRC METAL
	0050/1334	LEN=0025 INSTALLED UNKN
		018 "DIA CIRC METAL
	0050/0494	LEN=0030 INSTALLED UNKN
		018 "DIA CIRC METAL
	0050/0310	LEN=0030 INSTALLED UNKN
010913 FT	010913 FT	2 0 06120 0 00 0298+96
		018 "DIA CIRC METAL
		LEN=0030 INSTALLED UNKN
	S 0050/0000	LENGTH(AH 3061 BK 3002)
		018 "DIA CIRC METAL
	0040/2279	LEN=0035 INSTALLED UNKN
		018 "DIA CIRC METAL
	0040/1651	LEN=0030 INSTALLED UNKN
		018 "DIA CIRC METAL
	0040/1109	LEN=0035 INSTALLED UNKN
		018 "DIA CIRC METAL
	0040/0633	LEN=0035 INSTALLED UNKN
		015 "DIA CIRC METAL
	0040/0385	LEN=0030 INSTALLED UNKN
		018 "DIA CIR PLASTIC
	0040/0121	LEN=0035 INSTALLED 1996
007911 FT	007911 FT	2 0 06120 0 00 0269+66
	S 0040/0000	LENGTH(AH 3002 BK 2544)
		024 "DIA CIRC METAL
	0030/2416	LEN=0040 INSTALLED UNKN
		018 "DIA CIRC METAL
	0030/1983	LEN=0040 INSTALLED UNKN
		018 "DIA CIRC METAL
	0030/1402	LEN=0025 INSTALLED UNKN
		018 "DIA CIRC METAL
	0030/1097	LEN=0030 INSTALLED UNKN
		018 "DIA CIRC METAL
	0030/0754	LEN=0025 INSTALLED UNKN

DIR: B TOTAL LEN: 2.647 MI. DIST: 05-1 SR: 1025
LEFT MUN: LONGSWAMP T RIGHT MUN: LONGSWAMP T

			048"H 00"W MULT METAL
		0030/0417	LEN=0035 INSTALLED UNKN
			BR. L.LEHIGH
			STRUCTURE LENGTH 10 FT
		0030/0404	BMSID 06/1025/0030/0403
2 0 06120 0 00 0244+56	005367 FT	005367 FT	
GLEN RD			
(T871)	0030/0000	S 0030/0000	LENGTH(AH 2544 BK 2978)
			018 "DIA CIRC METAL
		0020/2708	LEN=0030 INSTALLED UNKN
			018 "DIA CIRC METAL
		0020/2498	LEN=0025 INSTALLED UNKN
			018 "DIA CIR PLASTIC
		0020/2270	LEN=0030 INSTALLED UNKN
			018 "DIA CIRC METAL
		0020/1982	LEN=0025 INSTALLED UNKN
			018 "DIA CIRC METAL
		0020/1678	LEN=0025 INSTALLED UNKN
			018 "DIA CIRC METAL
		0020/1153	LEN=0030 INSTALLED UNKN
			018 "DIA CIRC METAL
		0020/1053	LEN=0025 INSTALLED UNKN
			018 "DIA CIRC METAL
		0020/0968	LEN=0025 INSTALLED UNKN
			036 "DIA CIRC METAL
		0020/0839	LEN=0025 INSTALLED UNKN
			018 "DIA CIRC METAL
		0020/0194	LEN=0030 INSTALLED UNKN
	002389 FT	002389 FT	2 0 06120 0 00 0214+78
			012 "DIA CIRC METAL
			LEN=0035 INSTALLED UNKN
		S 0020/0000	LENGTH(AH 2978 BK 2389)
			018 "DIA CIRC METAL
		0010/2184	LEN=0035 INSTALLED UNKN
			018 "DIA CIRC METAL
		0010/1505	LEN=0030 INSTALLED UNKN
	000000 FT	000000 FT	2 0 06120 0 00 0190+15
			CENTENNIAL RD
			(SR1024 SEG 0230/0000)
			NC CENTENNIAL RD
		INTER-BK	WOODSIDE AV
			(SR1024 SEG 0230/0000)
			MFC BEGIN = E
		S 0010/0000	LENGTH(AH 2389 BK 0000)

DIR: B TOTAL LEN: 9.776 MI. DIST: 05-1 SR: 1024
LEFT MUN: DISTRICT T RIGHT MUN: DISTRICT T

HUFFS CHURCH RD (SR1022 SEG 0170/0000)	051617 FT 0240/2362		051617 FT HUFFS CHURCH RD 0240/2362 (SR1022 SEG 0170/0000) 018 "DIA CIRC METAL
MARY ANN DR (TWP)	0240/2160		0240/2289 LEN=0035 INSTALLED UNKN DELONG RD 0240/2160 (T876) 018 "DIA CIRC METAL
			0240/2135 LEN=0040 INSTALLED UNKN
	049255 FT		049255 FT 2 0 06173 0 00 0023+15 NC CENTENNIAL RD DISTRICT LONGSWAMP T
PILGERT ST (T894)	0240/0000		S 0240/0000 LENGTH(AH 2362 BK 3863) 018 "DIA CIRC METAL
			0230/3636 LEN=0024 INSTALLED UNKN 018 "DIA CIRC METAL
			0230/3414 LEN=0040 INSTALLED 2004
			024 "DIA CIRC METAL
			0230/2005 LEN=0024 INSTALLED UNKN
			018 "DIA CIRC METAL
			0230/1365 LEN=0030 INSTALLED UNKN GREISS ST
			0230/0860 (T826) 018 "DIA CIRC METAL
			0230/0815 LEN=0030 INSTALLED UNKN
			018 "DIA CIRC METAL
			0230/0120 LEN=0030 INSTALLED UNKN
2 0 06173 0 00 0062+04 CENTENNIAL RD (SR1025 SEG 0010/0000)	045392 FT 0230/0000		045392 FT S 0230/0000 LENGTH(AH 3863 BK 1983) 021 "DIA CIRC METAL
			0220/1830 LEN=0035 INSTALLED 2000 018 "DIA CIRC METAL

DIR: B TOTAL LEN: 9.776 MI. DIST: 05-1 SR: 1024
LEFT MUN: LONGSWAMP T RIGHT MUN: LONGSWAMP T

```
                                                  0220/1715 LEN=0025 INSTALLED UNKN
                                                            018 "DIA CIRC METAL
                                                  0220/1561 LEN=0030 INSTALLED UNKN
                                                            018 "DIA CIRC CONCR
                                                  0220/1310 LEN=0025 INSTALLED UNKN
                                                            018 "DIA CIR PLASTIC
                                                  0220/0800 LEN=0030 INSTALLED 1996
                                                            018 "DIA CIRC METAL
                                                  0220/0320 LEN=0025 INSTALLED UNKN
                                                            018 "DIA CIRC METAL
                                                  0220/0036 LEN=0030 INSTALLED UNKN
2 0 06120 0 00 0170+20 043409 FT                  043409 FT
TOWER RD
(T613)                  0220/0000 ==            S 0220/0000 LENGTH(AH 1983 BK 2013)

                                                            018 "DIA CIRC METAL
                                                  0210/1027 LEN=0030 INSTALLED UNKN

                        041396 FT                 041396 FT 2 0 06120 0 00 0150+29
                                                  S 0210/0000 LENGTH(AH 2013 BK 2601)

                                                            018 "DIA CIRC METAL
                                                  0200/1041 LEN=0026 INSTALLED UNKN
                                                            016 "DIA CIRC METAL
                                                  0200/0893 LEN=0024 INSTALLED UNKN
                                                            FIVE POINTS RD
                                               ==         0200/0701 (T612)
                                                            024 "DIA CIRC METAL
                                                  0200/0246 LEN=0024 INSTALLED UNKN
                        038795 FT                 038795 FT 2 0 06120 0 00 0124+20
                                                            SALLY ANN FURNACE RD
                                                            (T851)
                                               ==         S 0200/0000 LENGTH(AH 2601 BK 2530)

                                                            018 "DIA CIR UNKNOWN
                                                  0190/1564 LEN=0022 INSTALLED UNKN

                                                            018 "DIA CIRC METAL
                                                  0190/0626 LEN=0025 INSTALLED UNKN

                        036265 FT                 036265 FT 2 0 06120 0 00 0100+25
                                                  S 0190/0000 LENGTH(AH 2530 BK 2301)
                                                            018 "DIA CIRC METAL
```

DIR: B TOTAL LEN: 9.776 MI. DIST: 05-1 SR: 1024
LEFT MUN: LONGSWAMP T RIGHT MUN: LONGSWAMP T

```
                                                 0180/1906 LEN=0022 INSTALLED UNKN
                                                           012 "DIA CIRC CONCR
                                                 0180/1524 LEN=0022 INSTALLED UNKN

                                                           018 "DIA CIR PLASTIC
                                                 0180/0888 LEN=0040 INSTALLED UNKN

                   033964 FT                     033964 FT 2 0 06120 0 00 0075+22
                                                S 0180/0000 LENGTH(AH 2301 BK 2494)
                                                           018 "DIA CIR UNKNOWN
                                                 0170/1999 LEN=0022 INSTALLED UNKN
                                                           018 "DIA CIRC METAL
                                                 0170/1579 LEN=0028 INSTALLED UNKN


                                                           018 "DIA CIRC METAL
                                                 0170/0573 LEN=0028 INSTALLED UNKN
                                                           012 "DIA CIRC METAL
                                                 0170/0270 LEN=0028 INSTALLED UNKN
                                                           021"H 15"W METAL ARCH
                                                 0170/0142 LEN=0050 INSTALLED 2002
                   031470 FT                     031470 FT 2 0 06120 0 00 0049+79
                                                S 0170/0000 LENGTH(AH 2494 BK 3426)
                                                           018 "DIA CIRC METAL
                                                 0160/3016 LEN=0024 INSTALLED UNKN


                                                           016 "DIA CIRC METAL
                                                 0160/1859 LEN=0030 INSTALLED UNKN
                                                           018 "DIA CIRC CONCR
                                                 0160/1567 LEN=0028 INSTALLED UNKN


                                                           036"H 00"W MULT METAL
                                                 0160/0412 LEN=0020 INSTALLED UNKN
                                                           018 "DIA CIRC METAL
                                                 0160/0182 LEN=0075 INSTALLED UNKN
HOME RD
(T870)              0160/0144
                   028044 FT                           NC WOODSIDE AV
                                                 028044 FT 2 0 06120 0 00 0015+53
                                                           LONGSWAMP
                                                           TOPTON B
                                                S 0160/0000 LENGTH(AH 3426 BK 1556)
                                                           TOPTON
                                                 0150/1306 LONGSWAMP T
                                                           LONGSWAMP
                                                 0150/1020 TOPTON B

KELLER ST
(TWP )              0150/0357
```

DIR: B TOTAL LEN: 9.776 MI. DIST: 05-1 SR: 1024
LEFT MUN: TOPTON B RIGHT MUN: TOPTON B

			018 "DIA CIRC CONCR
		0150/0245	LEN=0045 INSTALLED UNKN
			012 "DIA CIRC CONCR
		0150/0130	LEN=0045 INSTALLED UNKN
			016 "DIA CIRC CONCR
		0150/0048	LEN=0030 INSTALLED UNKN
	026488 FT	026488 FT	2 0 06120 0 00 0000+00
			NC HENNINGSVILLE RD
			WEIS ST
			(SR1010 SEG 0270/0000)
		0150/0000	LTH AH 001556 BK 000100
	026488 FT	026488 FT	
		7144/0000	LTH AH 000100 BK 002067
		REF-AHD	MAIN ST
			(BORO)
		0140/2067	LONGSWAMP T
			018 "DIA CIR UNKNOWN
		0140/1292	LEN=0026 INSTALLED UNKN
	024421 FT	024421 FT	2 0 06138 0 00 0059+94
			LONGSWAMP
			MAXATAWNY T
		0140/0000	LENGTH(AH 2067 BK 2678)
			018 "DIA CIRC METAL
		0130/2424	LEN=0026 INSTALLED UNKN
WALNUT DR (T950)	0130/2328		
			018 "DIA CIRC CONCR
		0130/1491	LEN=0026 INSTALLED UNKN
CHESTNUT RD (T882)	0130/1487		
			(APRA) EASTERN INDUSTRI
			HINTERLEITER RD
LINDEN RD (T827)	0130/0270	0130/0270	(T827)
			018 "DIA CIRC CONCR
		0130/0232	LEN=0028 INSTALLED UNKN
2 0 06138 0 00 0083+51	021743 FT	021743 FT	
LINDEN RD (T827)	0130/0000	0130/0000	LENGTH(AH 2678 BK 2765)
			018 "DIA CIRC CONCR

DIR: B TOTAL LEN: 9.776 MI. DIST: 05-1 SR: 1024
LEFT MUN: MAXATAWNY T RIGHT MUN: MAXATAWNY T

		0120/1290	LEN=0026 INSTALLED UNKN
			018 "DIA CIRC METAL
		0120/0413	LEN=0035 INSTALLED UNKN
	018978 FT	018978 FT	2 0 06138 0 00 0110+16
		S 0120/0000	LENGTH(AH 2765 BK 1257)
			018 "DIA CIRC METAL
		0110/1067	LEN=0030 INSTALLED UNKN
			024 "DIA CIRC METAL
		0110/0602	LEN=0028 INSTALLED UNKN
			018 "DIA CIRC CONCR
		0110/0050	LEN=0030 INSTALLED UNKN
	017721 FT	017721 FT	2 0 06138 0 00 0123+66
OLD TOPTON RD			NC TOPTON RD
(SR1049 SEG 0010/0000)	0110/0000	S 0110/0000	LENGTH(AH 1257 BK 2381)
			HIGH RD
		0100/2318	(T856)
			018 "DIA CIRC METAL
		0100/2265	LEN=0099 INSTALLED UNKN
			018 "DIA CIRC METAL
		0100/1407	LEN=0030 INSTALLED UNKN
	015340 FT	015340 FT	2 0 06136 0 00 0024+28
		S 0100/0000	LENGTH(AH 2381 BK 3207)
			018 "DIA CIRC METAL
		0090/2417	LEN=0045 INSTALLED UNKN
			018 "DIA CIRC METAL
		0090/0600	LEN=0050 INSTALLED 1997
			018 "DIA CIRC METAL
		0090/0490	LEN=0050 INSTALLED UNKN
			018 "DIA CIRC METAL
		0090/0310	LEN=0050 INSTALLED UNKN
	012133 FT	012133 FT	2 0 06136 0 00 0056+35
			KUTZTOWN RD
			(SR0222 SEG 0640/0000)
		S 0090/0000	LENGTH(AH 3207 BK 1813)
			018 "DIA CIRC CONCR
		0080/1480	LEN=0099 INSTALLED UNKN
			018 "DIA CIRC CONCR
		0080/1284	LEN=0099 INSTALLED UNKN

DIR: B TOTAL LEN: 9.776 MI. DIST: 05-1 SR: 1024
LEFT MUN: MAXATAWNY T RIGHT MUN: MAXATAWNY T

TOMAHAWK DR (TWP)	0080/1231		
			018 "DIA CIRC CONCR
		0080/0853	LEN=0099 INSTALLED UNKN
			036 "DIA CIRC METAL
		0080/0808	LEN=0030 INSTALLED UNKN
			018 "DIA CIRC CONCR
		0080/0670	LEN=0099 INSTALLED UNKN
			018 "DIA CIRC CONCR
		0080/0396	LEN=0099 INSTALLED UNKN
			018 "DIA CIRC CONCR
		0080/0167	LEN=0099 INSTALLED UNKN
DELAWARE DR (TWP)	0080/0091		
	010320 FT	010320 FT	2 0 06136 0 00 0074+91
		S 0080/0000	LENGTH(AH 1813 BK 3990)
			024 "DIA CIRC METAL
		0070/1880	LEN=0050 INSTALLED UNKN
			012 "DIA CIRC METAL
		0070/0628	LEN=0050 INSTALLED 1997
2 0 06136 0 00 0114+54	006330 FT	006330 FT	
WESSNER RD (T775)	0070/0000	S 0070/0000	LENGTH(AH 3990 BK 2534)
			018 "DIA CIRC METAL
		0060/0617	LEN=0028 INSTALLED UNKN
			FOR SR 1021 AND 1024
		0060/0083	(CONN)
	003796 FT	003796 FT	2 0 06136 0 00 0139+80
			EAGLE POINT RD
			(SR1021 SEG 0280/0000)
		INTER-BK	LONG LN
			(SR1021 SEG 0280/0000)
		S 0060/0000	LTH AH 002534 BK 000100
	003796 FT	003796 FT	
SIEGFRIEDALE RD		7054/0000	LTH AH 000100 BK 001785

DIR: B TOTAL LEN: 9.776 MI. DIST: 05-1 SR: 1024
LEFT MUN: MAXATAWNY T RIGHT MUN: MAXATAWNY T

(T831)			
MILL CREEK RD		INTER-AHD	LONG LN
(SR1021 SEG 0290/0000)	0054/1785	0054/1785	(SR1021 SEG 0290/0000)
			BMSEN 06/1024/0054/1510
		0054/1565	BRIDGE POSTED (TONS)
			2 0 06136 0 01 0153+99
			SGL 27 COMB 32
			MILL CREEK
		0054/1510	BMSBG 06/1024/0054/1510
			018 "DIA CIRC CONCR
		0054/1371	LEN=0035 INSTALLED UNKN
			018 "DIA CIRC METAL
		0054/1204	LEN=0028 INSTALLED UNKN
			018 "DIA CIRC METAL
		0054/0841	LEN=0028 INSTALLED UNKN
			018 "DIA CIRC METAL
		0054/0561	LEN=0028 INSTALLED UNKN
			018 "DIA CIRC METAL
		0054/0152	LEN=0028 INSTALLED UNKN
2 0 06136 0 01 0169+28	002011 FT	002011 FT	
DEER RUN RD			
(T828)	0054/0000	S 0054/0000	LENGTH(AH 1785 BK 2011)
LC TO/FROM DEER RUN RD			
(CONN)	0052/1914		
			024 "DIA CIRC METAL
		0052/1734	LEN=0025 INSTALLED UNKN
			018 "DIA CIRC METAL
		0052/0789	LEN=0025 INSTALLED UNKN
			018 "DIA CIRC METAL
		0052/0484	LEN=0028 INSTALLED UNKN
			TR.MILL CK.
			STRUCTURE LENGTH 13 FT
		0052/0110	BMSID 06/1024/0050/1226
	000000 FT	000000 FT	2 0 06136 0 01 0189+32
			NC LONG LANE RD
		* REF-BK	LONG LANE RD
			(TWP)
		S 0052/0000	LENGTH(AH 2011 BK 1116)
	000000 FT	000000 FT	
		7050/0000	LENGTH(AH 1116 BK 2402)
	000000 FT	000000 FT	
		7040/0000	LENGTH(AH 2402 BK 2664)
	000000 FT	000000 FT	
		7030/0000	LENGTH(AH 2664 BK 3427)
	000000 FT	000000 FT	
		7020/0000	LENGTH(AH 3427 BK 3726)
	000000 FT	000000 FT	
		7010/0000	LENGTH(AH 3726 BK 0000)

DIR: B TOTAL LEN: 5.341 MI. DIST: 05-1 SR: 1023
LEFT MUN: ROCKLAND T RIGHT MUN: ROCKLAND T

028202 FT
FORGEDALE RD
(SR1021 SEG 0110/0000) 0080/2357

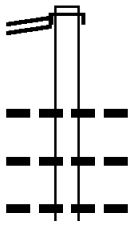

028202 FT
INTER-AHD LYONS RD
0080/2357 (SR1021 SEG 0110/0000)

015 "DIA CIRC CONCR
0080/1309 LEN=0030 INSTALLED UNKN
018 "DIA CIRC METAL
0080/1196 LEN=0030 INSTALLED UNKN
018 "DIA CIRC CONCR
0080/0830 LEN=0030 INSTALLED UNKN

DIR: B TOTAL LEN: 5.341 MI. DIST: 05-1 SR: 1023
LEFT MUN: ROCKLAND T RIGHT MUN: ROCKLAND T

	025845 FT		025845 FT 2 0 06008 0 00 0000+00
			0080/0000 LENGTH(AH 2357 BK 3319)
			015 "DIA CIRC CONCR
			0070/3014 LEN=0045 INSTALLED UNKN
BEAVER CREEK RD (T755)	0070/2509		
			024 "DIA CIRC METAL
			0070/1302 LEN=0035 INSTALLED UNKN
			015 "DIA CIRC CONCR
			0070/0682 LEN=0030 INSTALLED UNKN
UNKNOWN ST (TWP)	0070/0667		
			HENRY RD
			0070/0063 (T455)
	022526 FT		022526 FT 1 1 07203 0 00 0000+00
			NC LYONS RD
			DEYSHER RD
PRICETOWN RD (SR2026 SEG 0230/1715)	0070/0000		(T848)
			0070/0000 LENGTH(AH 3319 BK 3488)
			018 "DIA CIRC METAL
			0060/3403 LEN=0045 INSTALLED UNKN
BICK RD (T554)	0060/1540		
			018 "DIA CIRC METAL
			0060/1221 LEN=0030 INSTALLED UNKN
			018 "DIA CIRC METAL
			0060/0888 LEN=0040 INSTALLED UNKN
			018 "DIA CIRC METAL
			0060/0630 LEN=0030 INSTALLED UNKN
			018 "DIA CIRC METAL
			0060/0469 LEN=0030 INSTALLED UNKN
			018 "DIA CIRC METAL
			0060/0201 LEN=0035 INSTALLED UNKN
			024 "DIA CIRC METAL
			0060/0011 LEN=0035 INSTALLED UNKN
	019038 FT		019038 FT 2 0 06055 0 00 0190+01
			VILLAGE: NEW JERUSELUM
			0060/0000 LENGTH(AH 3488 BK 3327)
			024 "DIA CIRC METAL

DIR: B TOTAL LEN: 5.341 MI. DIST: 05-1 SR: 1023
LEFT MUN: ROCKLAND T RIGHT MUN: ROCKLAND T

		0050/3158	LEN=0035 INSTALLED UNKN 018 "DIA CIRC METAL
		0050/2942	LEN=0030 INSTALLED UNKN 018 "DIA CIRC METAL
		0050/2653	LEN=0030 INSTALLED UNKN 018 "DIA CIRC METAL
		0050/2242	LEN=0030 INSTALLED UNKN 018 "DIA CIRC METAL
		0050/1824	LEN=0030 INSTALLED UNKN 018 "DIA CIRC METAL
		0050/1609	LEN=0035 INSTALLED UNKN 018 "DIA CIRC METAL
		0050/1380	LEN=0035 INSTALLED UNKN 018 "DIA CIRC METAL
		0050/0871	LEN=0030 INSTALLED UNKN 018 "DIA CIRC METAL
		0050/0434	LEN=0035 INSTALLED UNKN
KELLER RD (T727)	0050/0239		
LC TO KELLER RD (CONN)	0050/0153		
	015711 FT	015711 FT	2 0 06055 0 00 0156+77 SCHWEITZ RD (TWP)
		5 0050/0000	LENGTH(AH 3327 BK 3658) 018 "DIA CIRC METAL
		0040/3369	LEN=0035 INSTALLED UNKN 024"H 00"W MULT METAL
		0040/3184	LEN=0035 INSTALLED UNKN 018 "DIA CIRC METAL
		0040/3037	LEN=0030 INSTALLED UNKN 018 "DIA CIRC METAL
		0040/2582	LEN=0045 INSTALLED UNKN 018 "DIA CIRC METAL
		0040/2000	LEN=0040 INSTALLED UNKN 024"H 00"W MULT METAL
		0040/1753	LEN=0030 INSTALLED UNKN 030 "DIA CIRC METAL
		0040/1711	LEN=0035 INSTALLED UNKN 018 "DIA CIRC METAL
		0040/1302	LEN=0030 INSTALLED UNKN 030 "DIA CIRC METAL
		0040/0722	LEN=0030 INSTALLED UNKN 018 "DIA CIRC METAL
		0040/0339	LEN=0030 INSTALLED UNKN 018 "DIA CIRC METAL
		0040/0281	LEN=0035 INSTALLED UNKN 012 "DIA CIRC METAL
		0040/0214	LEN=0030 INSTALLED UNKN
	012053 FT	012053 FT	2 0 06055 0 00 0119+99

DIR: B TOTAL LEN: 5.341 MI. DIST: 05-1 SR: 1023
LEFT MUN: ROCKLAND T RIGHT MUN: ROCKLAND T

		0040/0000	LENGTH(AH 3658 BK 3425)
			012 "DIA CIRC METAL
		0030/3340	LEN=0030 INSTALLED UNKN
			018 "DIA CIRC METAL
		0030/2960	LEN=0030 INSTALLED UNKN
			018 "DIA CIRC METAL
		0030/2535	LEN=0030 INSTALLED UNKN
			018 "DIA CIR PLASTIC
		0030/2285	LEN=0030 INSTALLED UNKN
		0030/1912	BMSEN 06/1023/0030/1893
			0 0 00000 0 00 0000+00
			TR.W.BR.PINE
		0030/1893	BMSBG 06/1023/0030/1893
			024 "DIA CIRC METAL
		0030/1680	LEN=0030 INSTALLED UNKN
			018 "DIA CIR PLASTIC
		0030/1580	LEN=0030 INSTALLED UNKN
			ROCKLAND
		0030/1574	PIKE T
			018 "DIA CIRC METAL
		0030/1400	LEN=0035 INSTALLED UNKN
ANGSTADT RD (T946)	0030/1387		
		0030/0686	BMSEN 06/1023/0030/0669
			0 0 00000 0 00 0000+00
			TR.W.BR.PINE
		0030/0669	BMSBG 06/1023/0030/0669
			018 "DIA CIRC METAL
		0030/0315	LEN=0030 INSTALLED UNKN
			018 "DIA CIRC METAL
		0030/0048	LEN=0030 INSTALLED UNKN
	008628 FT	008628 FT	2 0 06055 0 00 0086+14
			OLD BOYER RD
BOYER RD (T500)	0030/0000		(T500)
		0030/0000	LENGTH(AH 3425 BK 2994)
			018 "DIA CIRC METAL
		0024/2950	LEN=0030 INSTALLED UNKN
			018 "DIA CIRC METAL
		0024/1650	LEN=0033 INSTALLED UNKN
NO NAME RD (T876)	0024/0939		
			018 "DIA CIRC METAL
		0024/0839	LEN=0030 INSTALLED UNKN
			018 "DIA CIRC METAL
		0024/0725	LEN=0033 INSTALLED UNKN

DIR: B TOTAL LEN: 5.341 MI. DIST: 05-1 SR: 1023
LEFT MUN: PIKE T RIGHT MUN: PIKE T

NO NAME RD			
(T876)	0024/0483		
2 0 06055 0 00 0056+21	005634 FT		005634 FT LONG LN
BERTOLET MILL RD			(SR1026 SEG 0040/2019)
(SR1026 SEG 0040/2019)	0024/0000	5	0024/0000 LENGTH(AH 2994 BK 2389)
			0020/2350 BMSEN 06/1023/0020/2277
			2 0 06055 0 00 0055+13
			PINE CREEK
			0020/2277 BMSBG 06/1023/0020/2277
			018 "DIA CIRC METAL
			0020/2060 LEN=0030 INSTALLED UNKN
			018 "DIA CIRC METAL
			0020/1400 LEN=0035 INSTALLED UNKN
			024 "DIA CIRC METAL
			0020/0565 LEN=0030 INSTALLED UNKN
			MILL RD
			0020/0410 (T848)
			018 "DIA CIRC METAL
			0020/0320 LEN=0035 INSTALLED UNKN
			024 "DIA CIRC CONCR
			0020/0102 LEN=0030 INSTALLED UNKN
	003245 FT		003245 FT 2 0 06055 0 00 0032+55
			VILLAGE: LOBACHSVILLE
			ROHRBACH RD
			(T848)
		5	0020/0000 LENGTH(AH 2389 BK 3245)
			018 "DIA CIRC METAL
			0010/3209 LEN=0040 INSTALLED UNKN
			018 "DIA CIR PLASTIC
			0010/2041 LEN=0035 INSTALLED UNKN
			018 "DIA CIR PLASTIC
			0010/0764 LEN=0037 INSTALLED UNKN
			018 "DIA CIRC METAL
			0010/0427 LEN=0035 INSTALLED UNKN
			018 "DIA CIRC METAL
			0010/0092 LEN=0035 INSTALLED UNKN
	000000 FT		000000 FT 2 0 06055 0 00 0000+00
			VILLAGE: PIKEVILLE
			NC LOBACHSVILLE RD
			OYSTERDALE RD
			(SR1030 SEG 0110/2106)
			MFC BEGIN = D
		5	0010/0000 LENGTH(AH 3245 BK 0000)

DIR: B TOTAL LEN: 15.319 MI. DIST: 05-1 SR: 1022
LEFT MUN: HEREFORD T RIGHT MUN: HEREFORD T

SR 0029 SH 080882 FT
(SR0029 SEG 0010/0000) 0300/3444

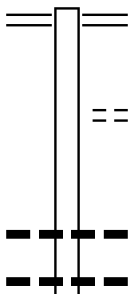

080882 FT GRAVEL PK
0300/3444 (SR0029 SEG 0580/1421)

LESHER MILL RD
0300/2410 (TWP)

024 "DIA CIRC CONCR
0300/1095 LEN=0026 INSTALLED UNKN
018 "DIA CIRC METAL
0300/0879 LEN=0020 INSTALLED UNKN

DIR: B TOTAL LEN: 15.319 MI. DIST: 05-1 SR: 1022
LEFT MUN: HEREFORD T RIGHT MUN: HEREFORD T

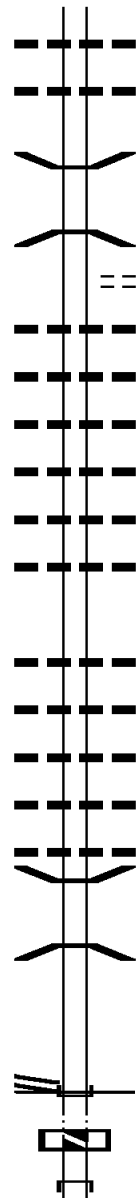

		012 "DIA CIRC CONCR
	0300/0493	LEN=0024 INSTALLED UNKN
		018 "DIA CIRC METAL
	0300/0324	LEN=0024 INSTALLED UNKN
077438 FT	077438 FT	1 1 00001 0 00 0048+85
	0300/0000	LENGTH(AH 3444 BK 2247)
	0290/1994	BMSEN 06/1022/0290/1889
		0 0 00000 0 00 0000+00
		PERKIOMEN CK
	0290/1889	BMSBG 06/1022/0290/1889
		HILL RD
	0290/1870	(T888)
		024"H 72"W CONC STRUCT
	0290/1730	LEN=0026 INSTALLED UNKN
		012 "DIA CIRC CONCR
	0290/1202	LEN=0025 INSTALLED UNKN
		006"H 06"W CON BOX CUL
	0290/1034	LEN=0025 INSTALLED UNKN
		018 "DIA CIRC CONCR
	0290/0921	LEN=0026 INSTALLED UNKN
		018 "DIA CIRC CONCR
	0290/0682	LEN=0026 INSTALLED UNKN
		024 "DIA CIRC CONCR
	0290/0326	LEN=0025 INSTALLED UNKN
075191 FT	075191 FT	1 1 00001 0 00 0023+77
	0290/0000	LENGTH(AH 2247 BK 2668)
		018 "DIA CAST IRON
	0280/2577	LEN=0026 INSTALLED UNKN
		018 "DIA CIRC METAL
	0280/2298	LEN=0025 INSTALLED UNKN
		018 "DIA CAST IRON
	0280/2103	LEN=0026 INSTALLED UNKN
		018 "DIA CIRC METAL
	0280/1780	LEN=0026 INSTALLED UNKN
		018 "DIA CIRC METAL
	0280/1420	LEN=0026 INSTALLED UNKN
	0280/0879	BMSEN 06/1022/0280/0845
		1 1 00001 0 00 0008+23
		PERKIOMEN CK
	0280/0845	BMSBG 06/1022/0280/0845
		NC TOLL GATE RD
	INTER-BK	MAIN ST
1 1 00001 0 00 0000+00 072523 FT	072523 FT	(SR0100 SEG 0150/1085)
MAIN ST		MFC BEGIN = E
(SR0100 SEG 0150/1085) 0280/0000	0280/0000	LTH AH 002668 BK 000100
072523 FT	072523 FT	
	7274/0000	LTH AH 000100 BK 002605
	INTER-AHD	MAIN ST
		(SR0100 SEG 0150/0000)

DIR: B TOTAL LEN: 15.319 MI. DIST: 05-1 SR: 1022
LEFT MUN: HEREFORD T RIGHT MUN: HEREFORD T

			MAIN ST
		0270/2605	(SR0100 SEG 0150/0000)
			012 "DIA CIRC METAL
		0270/1650	LEN=0035 INSTALLED UNKN
			024 "DIA CIRC METAL
		0270/1370	LEN=0035 INSTALLED UNKN
	069918 FT	069918 FT	2 0 06140 0 00 0700+57
			CHURC HILL RD
KAHLER RD			(T928)
(TWP)	0270/0000	S 0270/0000	LENGTH(AH 2605 BK 2472)
			018 "DIA CIRC METAL
		0260/2400	LEN=0026 INSTALLED 1997
			024 "DIA CIRC METAL
		0260/1550	LEN=0035 INSTALLED UNKN
			018 "DIA CIRC METAL
		0260/0656	LEN=0026 INSTALLED UNKN
			018 "DIA CIRC METAL
		0260/0492	LEN=0026 INSTALLED UNKN
			018 "DIA CIRC METAL
		0260/0021	LEN=0027 INSTALLED UNKN
2 0 06140 0 00 0675+85	067446 FT	067446 FT	
CAPTAIN WOLFE RD			
(T926)	0260/0000	S 0260/0000	LENGTH(AH 2472 BK 2595)
		0250/2457	BMSEN 06/1022/0250/2438
			2 0 06140 0 00 0649+70
			BR.PERKIOMEN
		0250/2438	BMSBG 06/1022/0250/2438
			018 "DIA CIRC METAL
		0250/1360	LEN=0026 INSTALLED UNKN
			018 "DIA CIRC METAL
		0250/1122	LEN=0028 INSTALLED UNKN
			018 "DIA CIRC METAL
		0250/0611	LEN=0028 INSTALLED UNKN
	064851 FT	064851 FT	2 0 06140 0 00 0649+70
		S 0250/0000	LENGTH(AH 2595 BK 2424)
		0240/2198	BMSEN 06/1022/0240/2188
			0 0 00000 0 00 0000+00
			BR.PERKIOMEN
		0240/2188	BMSBG 06/1022/0240/2188

DIR: B TOTAL LEN: 15.319 MI. DIST: 05-1 SR: 1022
LEFT MUN: HEREFORD T RIGHT MUN: HEREFORD T

				018 "DIA CIRC METAL
			0240/1398	LEN=0027 INSTALLED UNKN
				012 "DIA CIRC METAL
			0240/1105	LEN=0035 INSTALLED UNKN
				018 "DIA CIRC METAL
			0240/0450	LEN=0035 INSTALLED UNKN
				018 "DIA CIRC METAL
			0240/0084	LEN=0026 INSTALLED UNKN
	062427 FT		062427 FT	2 0 06140 0 00 0625+32
			S 0240/0000	LENGTH(AH 2424 BK 2590)
				DAIRY LN
		==	0230/2004	(T914)
MULBERRY HILL RD (T914)	0230/1968	==		
				018 "DIA CIRC METAL
			0230/1919	LEN=0035 INSTALLED UNKN
				018 "DIA CIRC METAL
			0230/1186	LEN=0028 INSTALLED UNKN
				012 "DIA CIRC METAL
			0230/0589	LEN=0035 INSTALLED UNKN
				012 "DIA CIRC METAL
			0230/0220	LEN=0035 INSTALLED UNKN
	059837 FT		059837 FT	2 0 06140 0 00 0599+21
			S 0230/0000	LENGTH(AH 2590 BK 2194)
				024 "DIA CIRC METAL
			0220/0711	LEN=0027 INSTALLED UNKN
				018 "DIA CIRC METAL
			0220/0435	LEN=0035 INSTALLED UNKN
2 0 06140 0 00 0577+63	057643 FT		057643 FT	
GREEN HOUSE LN (T912)	0220/0000	==	S 0220/0000	LENGTH(AH 2194 BK 2692)
				018 "DIA CIRC METAL
			0210/2690	LEN=0035 INSTALLED UNKN
				024 "DIA CIRC METAL
			0210/2565	LEN=0040 INSTALLED UNKN
				018 "DIA CIRC METAL
			0210/2230	LEN=0040 INSTALLED UNKN
				018 "DIA CIRC METAL
			0210/1676	LEN=0045 INSTALLED UNKN
				024 "DIA CIRC METAL
			0210/0993	LEN=0050 INSTALLED UNKN
				DALE RD
		==	0210/0895	(SR1047 SEG 0050/3167)
HUNTER FORGE RD				

DIR: B TOTAL LEN: 15.319 MI. DIST: 05-1 SR: 1022
LEFT MUN: HEREFORD T RIGHT MUN: HEREFORD T

(SR1047 SEG 0060/0000)	0210/0823		018 "DIA CIRC CONCR
		0210/0734	LEN=0040 INSTALLED UNKN
			018 "DIA CIRC CONCR
		0210/0500	LEN=0035 INSTALLED UNKN
		0210/0324	BMSEN 06/1022/0210/0285
			0 0 00000 0 00 0000+00
			BR.PERKIOMEN
		0210/0285	BMSBG 06/1022/0210/0285
			018 "DIA CIRC METAL
		0210/0045	LEN=0050 INSTALLED UNKN
	054951 FT	054951 FT	2 0 06140 0 00 0550+80
			018 "DIA CIRC CONCR
			LEN=0060 INSTALLED UNKN
			CONRAD RD
			(SR1032 SEG 0050/3143)
		S 0210/0000	LENGTH(AH 2692 BK 3739)
			016 "DIA CIRC METAL
		0200/3482	LEN=0040 INSTALLED UNKN
BOB WHITE RD			
(T618)	0200/3351		
			HEREFORD
		0200/1524	DISTRICT T
			016 "DIA CIRC METAL
		0200/1184	LEN=0035 INSTALLED UNKN
			024 "DIA CIRC METAL
		0200/0373	LEN=0030 INSTALLED UNKN
			018 "DIA CIRC METAL
		0200/0025	LEN=0035 INSTALLED UNKN
2 0 06140 0 00 0513+20	051212 FT	051212 FT	
BENFIELD RD			
(T872)	0200/0000	S 0200/0000	LENGTH(AH 3739 BK 2307)
			018 "DIA CIRC METAL
		0190/1700	LEN=0035 INSTALLED UNKN
			018 "DIA CIRC METAL
		0190/1246	LEN=0035 INSTALLED UNKN
			012 "DIA CIRC METAL
		0190/0898	LEN=0035 INSTALLED UNKN
			018 "DIA CIRC METAL
		0190/0710	LEN=0035 INSTALLED UNKN
			TREICHLER RD
		0190/0489	(T872)
			012 "DIA CIRC METAL

DIR: B TOTAL LEN: 15.319 MI. DIST: 05-1 SR: 1022
LEFT MUN: DISTRICT T RIGHT MUN: DISTRICT T

			0190/0480	LEN=0040 INSTALLED UNKN
	048905 FT		048905 FT	2 0 06140 0 00 0489+37
				BITTING RD
				(SR1026 SEG 0170/2128)
			S 0190/0000	LENGTH(AH 2307 BK 3242)
				016 "DIA CIRC METAL
			0180/3170	LEN=0099 INSTALLED UNKN
CHERRY DR (TWP)	0180/3166			
				057"H 38"W METAL ARCH
			0180/3010	LEN=0010 INSTALLED 2005
				012 "DIA CIRC METAL
			0180/2010	LEN=0030 INSTALLED UNKN
				016 "DIA CIR PLASTIC
			0180/1830	LEN=0040 INSTALLED UNKN
				018 "DIA CIR PLASTIC
			0180/1630	LEN=0040 INSTALLED UNKN
				016 "DIA CIRC METAL
			0180/1280	LEN=0035 INSTALLED 1997
				024"H 24"W **UNKNOWN**
			0180/0384	LEN=0099 INSTALLED UNKN
				018 "DIA CIRC METAL
			0180/0150	LEN=0035 INSTALLED UNKN
2 0 06140 0 00 0457+52	045663 FT		045663 FT	
DOGWOOD DR (T878)	0180/0000		S 0180/0000	LENGTH(AH 3242 BK 1742)
				018 "DIA CIRC METAL
			0170/1706	LEN=0020 INSTALLED UNKN
				016 "DIA CIRC METAL
			0170/1014	LEN=0030 INSTALLED UNKN
				018 "DIA CIRC METAL
			0170/0898	LEN=0035 INSTALLED UNKN
				018 "DIA CIRC METAL
			0170/0699	LEN=0030 INSTALLED UNKN
2 0 06140 0 00 0439+57	043921 FT		043921 FT	
WOODSIDE RD (SR1024 SEG 0240/2362)	0170/0000		S 0170/0000	LENGTH(AH 1742 BK 3873)
				016 "DIA CIRC METAL
			0160/3712	LEN=0050 INSTALLED UNKN
DELONG RD (T876)	0160/3587			DELONG RD
			0160/3587	(T876)

DIR: B TOTAL LEN: 15.319 MI. DIST: 05-1 SR: 1022
LEFT MUN: DISTRICT T RIGHT MUN: DISTRICT T

			016 "DIA CIRC METAL
		0160/1209	LEN=0040 INSTALLED UNKN
	040048 FT	040048 FT	2 0 06140 0 00 0401+23
		0160/0000	LENGTH(AH 3873 BK 2421)
			CHESTNUT DR
		0150/2196	(PRDR)
			024 "DIA CIRC METAL
		0150/2174	LEN=0045 INSTALLED UNKN
			024 "DIA CIRC METAL
		0150/1850	LEN=0030 INSTALLED UNKN
STONE AV (T892)	0150/0729		
			016 "DIA CIRC METAL
		0150/0321	LEN=0036 INSTALLED UNKN
			024 "DIA CIRC METAL
		0150/0125	LEN=0030 INSTALLED UNKN
	037627 FT	037627 FT	2 0 06140 0 00 0377+17
			BALDY HILL RD
			(SR1043 SEG 0100/3414)
		0150/0000	LENGTH(AH 2421 BK 3656)
			018 "DIA CIRC METAL
		0140/1177	LEN=0035 INSTALLED UNKN
			018"H 18"W **UNKNOWN**
		0140/0900	LEN=0099 INSTALLED UNKN
			021"H 15"W METAL ARCH
		0140/0350	LEN=0035 INSTALLED 1999
	033971 FT	033971 FT	2 0 06140 0 00 0340+53
			NC HUFF'S CHURCH RD
			DISTRICT
			ROCKLAND T
		0140/0000	LENGTH(AH 3656 BK 2491)
			016 "DIA CIRC METAL
		0130/2260	LEN=0036 INSTALLED UNKN
			FIVE POINTS RD
		0130/1468	(T612)

DIR: B TOTAL LEN: 15.319 MI. DIST: 05-1 SR: 1022
LEFT MUN: ROCKLAND T RIGHT MUN: ROCKLAND T

FIVE POINTS RD (T612)	0130/1439		
			024 "DIA CIRC METAL
		0130/1110	LEN=0030 INSTALLED UNKN
			018 "DIA CIR PLASTIC
		0130/0623	LEN=0035 INSTALLED UNKN
			018 "DIA CIRC METAL
		0130/0163	LEN=0035 INSTALLED UNKN
	031480 FT	031480 FT	2 0 06140 0 00 0315+08
		S 0130/0000	LENGTH(AH 2491 BK 2644)
			024 "DIA CIRC METAL
		0120/1991	LEN=0058 INSTALLED UNKN
			OAK RD
		0120/0507	(TWP)
2 0 06140 0 00 0290+00	028836 FT	028836 FT	
HERTZOG SCHOOL RD (T852)	0120/0000	S 0120/0000	LENGTH(AH 2644 BK 2331)
			024 "DIA CIRC METAL
		0110/1958	LEN=0040 INSTALLED UNKN
			STONY RIDGE DR
		0110/1689	(TWP)
			GRESSLEY RD
		0110/0503	(T501)
			016 "DIA CIRC METAL
		0110/0481	LEN=0060 INSTALLED UNKN
			018 "DIA CIR PLASTIC
		0110/0014	LEN=0070 INSTALLED UNKN
2 0 06140 0 00 0266+82	026505 FT	026505 FT	
SMOKETOWN RD (SR1029 SEG 0010/0000)	0110/0000	S 0110/0000	LENGTH(AH 2331 BK 2943)
			018 "DIA CIRC METAL
		0100/2607	LEN=0030 INSTALLED 2002
			016 "DIA CIRC METAL
		0100/0973	LEN=0030 INSTALLED UNKN
			018 "DIA CIR PLASTIC
		0100/0380	LEN=0040 INSTALLED UNKN
			018 "DIA CIRC METAL
		0100/0010	LEN=0040 INSTALLED UNKN
	023562 FT	023562 FT	2 0 06140 0 00 0233+00
			HIGH VIEW LN

DIR: B TOTAL LEN: 15.319 MI. DIST: 05-1 SR: 1022
LEFT MUN: ROCKLAND T RIGHT MUN: ROCKLAND T

			(TWP)
		S 0100/0000	LENGTH(AH 2943 BK 2615)
			024 "DIA CIRC METAL
		0090/2367	LEN=0150 INSTALLED UNKN
			036 "DIA CIRC METAL
		0090/1422	LEN=0046 INSTALLED UNKN
			SHADY CREEK LN
		0090/0962	(TWP)
			018 "DIA CIR PLASTIC
		0090/0416	LEN=0035 INSTALLED UNKN
	020947 FT	020947 FT	2 0 06140 0 00 0208+57
		S 0090/0000	LENGTH(AH 2615 BK 1520)
			016 "DIA CIRC METAL
		0080/1308	LEN=0032 INSTALLED UNKN
			018 "DIA CIR PLASTIC
		0080/0750	LEN=0035 INSTALLED UNKN
2 0 06140 0 00 0195+05	019427 FT	019427 FT	SCHWEITZ RD
CARLS HILL RD			(T961)
(T456)	0080/0000	S 0080/0000	LENGTH(AH 1520 BK 3000)
			018 "DIA CIRC METAL
		0070/2441	LEN=0036 INSTALLED 1997
			018 "DIA CIRC METAL
		0070/1437	LEN=0036 INSTALLED UNKN
	016427 FT	016427 FT	2 0 06140 0 00 0165+03
			NC FREDERICKSVILLE RD
			LYONS RD
			(SR1021 SEG 0110/0345)
		S 0070/0000	LENGTH(AH 3000 BK 2656)
			036 "DIA CIRC METAL
		0060/2392	LEN=0035 INSTALLED UNKN
			016 "DIA CIRC METAL
		0060/2195	LEN=0040 INSTALLED UNKN
			018 "DIA CIRC METAL
		0060/1488	LEN=0040 INSTALLED UNKN
			012 "DIA CIRC METAL
		0060/1168	LEN=0032 INSTALLED UNKN
			016 "DIA CIRC METAL
		0060/1090	LEN=0030 INSTALLED UNKN
			018 "DIA CIRC METAL
		0060/0507	LEN=0035 INSTALLED UNKN
			012 "DIA CIRC METAL

DIR: B TOTAL LEN: 15.319 MI. DIST: 05-1 SR: 1022
LEFT MUN: ROCKLAND T RIGHT MUN: ROCKLAND T

		0060/0040	LEN=0040 INSTALLED UNKN
	013771 FT	013771 FT	2 0 06140 0 00 0138+38
			STIMMEL RD
			(T752)
		0060/0000	LENGTH(AH 2656 BK 2224)
			018 "DIA CIRC METAL
		0050/1919	LEN=0040 INSTALLED UNKN
HEFFNER RD			
(T571)	0050/1491		
			016 "DIA CIRC METAL
		0050/0819	LEN=0036 INSTALLED UNKN
			012 "DIA CIRC METAL
		0050/0371	LEN=0035 INSTALLED UNKN
	011547 FT	011547 FT	2 0 06140 0 00 0116+12
			NC FLEETWOOD RD
			ROCKLAND
			RICHMOND T
		0050/0000	LENGTH(AH 2224 BK 3324)
			016 "DIA CIRC METAL
		0040/3271	LEN=0030 INSTALLED UNKN
			016 "DIA CIRC METAL
		0040/2674	LEN=0036 INSTALLED UNKN
			018 "DIA CIRC METAL
		0040/2136	LEN=0005 INSTALLED 2003
			018 "DIA CIRC METAL
		0040/1733	LEN=0036 INSTALLED UNKN
			018 "DIA CIRC METAL
		0040/1248	LEN=0005 INSTALLED 2003
			016 "DIA CIRC METAL
		0040/0869	LEN=0040 INSTALLED UNKN
RUTH RD			KUTZ RD
(T752)	0040/0862	0040/0862	(SR1033 SEG 0040/3411)
			016 "DIA CIRC METAL
		0040/0513	LEN=0040 INSTALLED UNKN
			016 "DIA CIRC METAL
		0040/0325	LEN=0040 INSTALLED UNKN
			018 "DIA CIRC METAL
		0040/0230	LEN=0005 INSTALLED 2003
			018 "DIA CIRC METAL
		0040/0032	LEN=0005 INSTALLED 2003
2 0 06140 0 00 0082+44	008223 FT	008223 FT	BALDY RD
WEAVERS RD			(T798)
(TWP)	0040/0000	0040/0000	LENGTH(AH 3324 BK 3300)
			024"H 24"W **UNKNOWN**
		0030/3198	LEN=0099 INSTALLED UNKN
			016 "DIA CIRC METAL
		0030/2826	LEN=0036 INSTALLED UNKN
			012 "DIA CIRC METAL
		0030/2490	LEN=0032 INSTALLED UNKN

DIR: B TOTAL LEN: 15.319 MI. DIST: 05-1 SR: 1022
LEFT MUN: RICHMOND T RIGHT MUN: RICHMOND T

		016 "DIA CIRC METAL
	0030/2195	LEN=0075 INSTALLED UNKN
		012 "DIA CIRC METAL
	0030/1997	LEN=0036 INSTALLED UNKN
		018 "DIA CIRC METAL
	0030/1700	LEN=0045 INSTALLED 2001
		018 "DIA CIRC METAL
	0030/1158	LEN=0099 INSTALLED UNKN
		018 "DIA CIRC METAL
	0030/0850	LEN=0045 INSTALLED 2001
004923 FT	004923 FT	2 0 06140 0 00 0049+81
	S 0030/0000	LENGTH(AH 3300 BK 2054)
		016 "DIA CIRC METAL
	0020/1900	LEN=0032 INSTALLED 2001
		018 "DIA CIRC METAL
	0020/1652	LEN=0010 INSTALLED 2003
		012"H 24"W ELLIP METAL
	0020/1062	LEN=0040 INSTALLED UNKN
		016 "DIA CIRC METAL
	0020/0839	LEN=0036 INSTALLED UNKN
		018 "DIA CIRC METAL
	0020/0125	LEN=0150 INSTALLED UNKN
002869 FT	002869 FT	2 0 06140 0 00 0029+38
		NORFOLK SOUTHERN
		OVERPASS IS RR X-ING
	S 0020/0000	LENGTH(AH 2054 BK 2869)
	0010/1855	BMSEN 06/1022/0010/1818
		2 0 06140 0 00 0019+07
		TR.WILLOW CK
	0010/1818	BMSBG 06/1022/0010/1818
		012 "DIA CIRC METAL
	0010/1474	LEN=0025 INSTALLED UNKN
		LOCUST ST
	0010/1369	(TWP)
		018 "DIA CIRC METAL
	0010/1077	LEN=0035 INSTALLED UNKN
		012 "DIA CIRC METAL
	0010/0727	LEN=0030 INSTALLED UNKN
		016 "DIA CIRC METAL
	0010/0435	LEN=0040 INSTALLED UNKN
000000 FT	000000 FT	2 0 06140 0 00 0000+00
		NC DRYVILLE RD
		FLEETWOOD LYONS RD
		(SR1010 SEG 0140/1871)
		MFC BEGIN = D
	S 0010/0000	LENGTH(AH 2869 BK 0000)

DIR: B TOTAL LEN: 14.790 MI. DIST: 05-1 SR: 1021
LEFT MUN: MAXATAWNY T RIGHT MUN: MAXATAWNY T

078089 FT

077371 FT AH-LEHIGH (39)
* REF-AHD MILL CREEK RD
0310/2250 (SR3013 SEG 0010/0000)

DIR: B TOTAL LEN: 14.790 MI. DIST: 05-1 SR: 1021
LEFT MUN: MAXATAWNY T RIGHT MUN: MAXATAWNY T

075839 FT

075121 FT 2 0 06137 0 00 0060+30
S 0310/0000 LENGTH(AH 2250 BK 2320)
024 "DIA CIRC METAL
0300/2197 LEN=0027 INSTALLED UNKN
018 "DIA CIRC METAL
0300/1850 LEN=0027 INSTALLED UNKN

FENSTERMACHER RD
(T799) 0300/0767

018 "DIA CIR PLASTIC
0300/0650 LEN=0028 INSTALLED UNKN
024 "DIA CIRC METAL
0300/0292 LEN=0030 INSTALLED UNKN
024 "DIA CIRC METAL
0300/0181 LEN=0030 INSTALLED UNKN
073519 FT
072801 FT 2 0 06137 0 00 0036+38
MOYER RD
(T799)
S 0300/0000 LENGTH(AH 2320 BK 3707)
018 "DIA CIRC METAL
0290/3690 LEN=0030 INSTALLED UNKN

018 "DIA CIRC METAL
0290/2983 LEN=0030 INSTALLED 2000

024 "DIA CIRC METAL
0290/2180 LEN=0027 INSTALLED UNKN
012 "DIA CIRC CONCR
0290/1839 LEN=0028 INSTALLED UNKN
018 "DIA CIRC METAL
0290/1346 LEN=0030 INSTALLED UNKN

NC MILL CREEK RD
2 0 06137 0 00 0000+00 069812 FT
069094 FT SIEGFRIEDALE RD
LONG LANE RD
(T831)
(SR1024 SEG 0054/1785) 0290/0000
S 0290/0000 LENGTH(AH 3707 BK 1068)
TR.MILL CK.
STRUCTURE LENGTH 18 FT
0280/0834 BMSID 06/1021/0280/0834
012 "DIA CIRC CONCR
0280/0400 LEN=0040 INSTALLED UNKN

DIR: B TOTAL LEN: 14.790 MI. DIST: 05-1 SR: 1021
LEFT MUN: MAXATAWNY T RIGHT MUN: MAXATAWNY T

```
                          068744 FT          068026 FT 2 0 06136 0 00 0139+80
                                                  NC LONG LN
                                                       LONG LN
                                                       (SR1024 SEG 0060/0000)
                                                       MFC BEGIN = D
                                              S 0280/0000 LENGTH(AH 1068 BK 3585)
                                                       FOR SR 1021 AND 1024
                                              0270/3487 (CONN)

                                                       018 "DIA CIRC METAL
                                              0270/2750 LEN=0022 INSTALLED UNKN
                                                       018 "DIA CIRC METAL
                                              0270/2671 LEN=0022 INSTALLED UNKN
                                                       018 "DIA CIRC METAL
BENNICOFF RD                                  0270/2406 LEN=0022 INSTALLED UNKN
(T858)                    0270/2248

                                                       012 "DIA CIRC METAL
                                              0270/2208 LEN=0024 INSTALLED UNKN



                                              0270/0239 BMSEN 06/1021/0270/0154
                                                       0 0 00000 0 00 0000+00
                                                       MILL CREEK
                                              0270/0154 BMSBG 06/1021/0270/0154
2 0 06203 0 00 0101+00 065159 FT              064441 FT
BENNICOFF RD
(T858)                    0270/0000           S 0270/0000 LENGTH(AH 3585 BK 1761)


                                                       TAIL RACE
                                                       STRUCTURE LENGTH 11 FT
                                              0260/0626 BMSID 06/1021/0260/0626
                                              0260/0515 BMSEN 06/1021/0260/0451
                                                       2 0 06203 0 00 0088+58
                                                       MILL CREEK
                                              0260/0451 BMSBG 06/1021/0260/0451
HOTTENSTEIN RD
(T795)                    0260/0018
                          063398 FT           062680 FT 2 0 06203 0 00 0083+84
                                                       HOTTENSTEIN RD
                                                       (T795)
                                              S 0260/0000 LENGTH(AH 1761 BK 1934)
                                              0250/1768 BMSEN 06/1021/0250/1735
                                                       2 0 06203 0 00 0081+90
                                                       TRIB. TO MILL CREEK
                                              0250/1735 BMSBG 06/1021/0250/1735
```

DIR: B TOTAL LEN: 14.790 MI. DIST: 05-1 SR: 1021
LEFT MUN: MAXATAWNY T RIGHT MUN: MAXATAWNY T

			HILLTOP RD
		0250/1567	(T830)
			018 "DIA CIRC CONCR
		0250/0250	LEN=0099 INSTALLED UNKN
	061464 FT	060746 FT	2 0 06203 0 00 0064+87
		5 0250/0000	LENGTH(AH 1934 BK 2633)
LC TO/FROM T775 RD (CONN)	0240/0817		
GUN CLUB RD (T775)	0240/0625		
			018 "DIA CIRC METAL
		0240/0555	LEN=0099 INSTALLED UNKN
	058831 FT	058113 FT	2 0 06203 0 00 0038+10
			KEMP RD
			(T616)
		5 0240/0000	LENGTH(AH 2633 BK 3795)
			018 "DIA CIRC METAL
		0230/3022	LEN=0025 INSTALLED UNKN
			018 "DIA CIRC METAL
		0230/1043	LEN=0150 INSTALLED UNKN
			048 "DIA CIRC METAL
		0230/0116	LEN=0026 INSTALLED UNKN
	055036 FT	054318 FT	2 0 06203 0 00 0000+00
		NC	EAGLE POINT RD
			KRUMSVILLE RD
			(SR0737 SEG 0030/0000)
			MFC BEGIN = E
		5 0230/0000	LTH AH 003795 BK 000100
	055036 FT	054318 FT	
		7220/0000	LTH AH 000100 BK 001694
KRUMSVILLE RD (SR0737 SEG 0011/0000)	REF-AHD *	* REF-AHD	KRUMSVILLE RD
			(SR0737 SEG 0010/0000)
KUTZTOWN B RAMP C RD	0211/1716	0210/1694	KUTZTOWN B
			RAMP C RD

DIR: B TOTAL LEN: 14.790 MI. DIST: 05-1 SR: 1021
LEFT MUN: KUTZTOWN B RIGHT MUN: KUTZTOWN B

(SR8013 SEG 0750/1354)	0211/1491	0210/1440	(SR8013 SEG 0750/1354)
RAMP D RD			RAMP D RD
(SR8013 SEG 0760/0000)	0211/1469	0210/1421	(SR8013 SEG 0760/0000)
BROOKLYN RD			BROOKLYN RD
(TWP)	0211/0611	0210/0571	(TWP)
BMSEN 06/1021/0210/0257	0211/0513	0210/0444	BMSEN 06/1021/0210/0257
0 0 00000 0 00 0000+00			0 0 00000 0 00 0000+00
SACONY CK.			SACONY CK.
BMSBG 06/1021/0210/0257	0211/0326	0210/0257	BMSBG 06/1021/0210/0257
2 0 06134 0 00 0024+31	053320 FT	052624 FT	2 0 06134 0 00 0024+31
MFC BEGIN = D			MFC BEGIN = D
LENGTH(AH 1716 BK 1271)	0211/0000	0210/0000	LENGTH(AH 1694 BK 1271)
FAIRVIEW DR			
(TWP)	0204/1222		
WENTZ ST			
(BORO)	0204/0876		
CEMETERY LN			
(BORO)	0204/0672		
			KEITER AL
		0204/0615	(BORO)
			PEACH ST
		0204/0136	(BORO)
	052049 FT	051353 FT	2 0 06134 0 00 0007+08
			NC CONSTITUTION BL
			CONSTITUTION BL
			(BORO)
		0204/0000	LTH AH 001271 BK 000100
018 "DIA CIRC CONCR			
LEN=0024 INSTALLED UNKN	0201/0662		
012 "DIA CIRC CONCR			
LEN=0025 INSTALLED UNKN	0201/0563		
VINE AL			
(BORO)	0201/0537		
WALNUT ST			
(BORO)	0201/0410		
012 "DIA CIRC CONCR			
LEN=0024 INSTALLED UNKN	0201/0243		
SACONY AL			
(BORO)			
SACONY AL			
(BORO)	0201/0202		
2 0 06134 0 00 0000+00	051353 FT		
MAIN ST			
(SR1029 SEG 0160/0967)			
NC GREENWICH ST			
MFC BEGIN = D		051353 FT	
LENGTH(AH 0696 BK 2510)	0201/0000	7200/0000	LTH AH 000100 BK 002510
			MAIN ST
		0190/2510	(SR1029 SEG 0160/0967)

DIR: B TOTAL LEN: 14.790 MI. DIST: 05-1 SR: 1021
LEFT MUN: KUTZTOWN B RIGHT MUN: KUTZTOWN B

WEST MAIN ST (BORO)	0190/2317		0190/2317	
			0190/2180	018 "DIA CIRC METAL LEN=0099 INSTALLED UNKN
			0190/2113	SANDERS AL (BORO)
			0190/1800	018 "DIA CIRC METAL LEN=0099 INSTALLED UNKN
			0190/1428	HOCH AV (BORO)
			0190/0895	NORMAL AV (BORO)
			0190/0435	KEYSTONE AV (BORO)
	048843 FT		048843 FT	2 0 06142 0 00 0136+03
			0190/0000	TREXLER AV (BORO) LENGTH(AH 2510 BK 3230)
			0180/2815	024 "DIA CIRC CONCR LEN=0032 INSTALLED UNKN
			0180/2744	DEISHER LN (TWP)
COMMONS RD (TWP)	0180/2136			
			0180/1954	KOFFEE LN (TWP)
			0180/1922	012 "DIA CIRC METAL LEN=0030 INSTALLED UNKN
			0180/1884	KUTZTOWN MAXATAWNY T
			0180/1718	018 "DIA CIRC CONCR LEN=0032 INSTALLED UNKN
			0180/1588	018 "DIA CIRC METAL LEN=0030 INSTALLED UNKN
			0180/1283	018 "DIA CIRC CONCR LEN=0030 INSTALLED UNKN
			0180/0717	DEYSHER RD (TB27)
ROSE CREST DR (TWP)	0180/0296			
	045613 FT		045613 FT	2 0 06142 0 00 0103+00
			0180/0000	PERSHING RD (TWP) LENGTH(AH 3230 BK 3419)
			0170/2759	FOCH RD (TWP)
				012 "DIA CIRC CONCR

DIR: B TOTAL LEN: 14.790 MI. DIST: 05-1 SR: 1021
LEFT MUN: MAXATAWNY T RIGHT MUN: MAXATAWNY T

		0170/1882	LEN=0026 INSTALLED UNKN
			018 "DIA CIRC CONCR
		0170/0355	LEN=0026 INSTALLED UNKN
	042194 FT	042194 FT	2 0 06142 0 00 0069+55
			BASTIAN RD
			(T825)
		S 0170/0000	LENGTH(AH 3419 BK 1856)
	040338 FT	040338 FT	2 0 06142 0 00 0049+99
		S 0160/0000	LENGTH(AH 1856 BK 2346)
			001 "DIA CIRC CONCR
		0150/1669	LEN=0020 INSTALLED UNKN
MERTZ RD (T930)	0150/1345		
			001 "DIA CIRC CONCR
		0150/1321	LEN=0020 INSTALLED UNKN
	037992 FT	037992 FT	2 0 06142 0 00 0027+04
			NC NOBLE ST
			MAXATAWNY
			LYONS B
		S 0150/0000	LENGTH(AH 2346 BK 2691)
FRANKLIN ST (BORO)	0140/2307		
			PENN ST
			(BORO)
			NC MAIN ST
			MAIN ST
		0140/2109	(BORO)
			006 "DIA CIRC CONCR
		0140/2083	LEN=0022 INSTALLED UNKN
KEMP ST (BORO)			
PENN ST (BORO)	0140/1647		NC PENN ST
			MILL ST
		0140/1467	(BORO)
			NORTH RAILROAD ST
		0140/1284	(BORO)

DIR: B TOTAL LEN: 14.790 MI. DIST: 05-1 SR: 1021
LEFT MUN: LYONS B RIGHT MUN: LYONS B

```
                                        0140/1248 (AAR 592459R)#TRKS 02
                                                  018 "DIA CIRC CONCR
                                        0140/1210 LEN=0020 INSTALLED UNKN
                                                  SOUTH RAILROAD ST
                                        0140/1204 (BORO)
                                                  018 "DIA CIRC CONCR
                                        0140/1182 LEN=0099 INSTALLED UNKN
                                                  WILLOW ST
                                        0140/1015 (BORO)
                                                  HUNTER ST
                                        0140/0840 (BORO)
                                                  BROCK ST
                                        0140/0417 (BORO)
035301 FT                               035301 FT 2 0 06142 0 00 0000+00
                                                NC KEMP ST
                                                  STATE AV
                                                  (SR1010 SEG 0200/0000)

                                      S 0140/0000 LENGTH(AH 2691 BK 3423)
                                                  018 "DIA CIRC CONCR
                                        0130/2851 LEN=0030 INSTALLED UNKN
                                                  LYONS
                                        0130/2675 ROCKLAND T
                                                  018 "DIA CIRC CONCR
                                        0130/2337 LEN=0028 INSTALLED UNKN


                                                  STETTLER RD
                                        0130/0846 (T944)
                                                  018 "DIA CIRC CONCR
                                        0130/0688 LEN=0030 INSTALLED UNKN

                                                  012 "DIA CIRC CONCR
                                        0130/0042 LEN=0030 INSTALLED UNKN
031878 FT                               031878 FT 2 0 06008 0 00 0058+36
                                                  STETTLER RD
                                                  (T944)
                                      S 0130/0000 LENGTH(AH 3423 BK 3223)

                                                  BOWERS RD
                                        0110/2121 (SR1013 SEG 0010/0000)
                                                  012 "DIA CIRC CONCR
                                        0110/1741 LEN=0026 INSTALLED UNKN

                                                  FOXS RD
                                        0110/0550 (TB50)
                                                  024 "DIA CIRC METAL
```

DIR: B TOTAL LEN: 14.790 MI. DIST: 05-1 SR: 1021
LEFT MUN: ROCKLAND T RIGHT MUN: ROCKLAND T

```
                                                  0110/0517 LEN=0182 INSTALLED UNKN
                                                            FREDERSVILLE RD
FLEETWOOD RD
(SR1022 SEG 0070/0000)   0110/0345                0110/0345 (SR1022 SEG 0070/0000)
                                                            018 "DIA CIRC CONCR
                                                  0110/0332 LEN=0026 INSTALLED UNKN
                                                  0110/0212 BMSEN 06/1021/0110/0197
                                                            2 0 06008 0 00 0025+93
                                                            BEAVER CREEK
                                                  0110/0197 BMSBG 06/1021/0110/0197
                         028655 FT                028655 FT 2 0 06008 0 00 0023+84
                                                        NC LYONS RD
                                                            LYONS RD
                                                            (SR1023 SEG 0080/2357)
                                                            MFC BEGIN = D
                                                5 0110/0000 LENGTH(AH 3223 BK 2241)
                                                            018 "DIA CIRC CONCR
                                                  0100/2210 LEN=0036 INSTALLED UNKN
                                                            016 "DIA CIRC METAL
                                                  0100/1799 LEN=0026 INSTALLED UNKN
                                                            024 "DIA CIRC METAL
                                                  0100/1457 LEN=0020 INSTALLED UNKN

                                                            024 "DIA CIRC METAL
                                                  0100/0853 LEN=0031 INSTALLED UNKN

                                                            018 "DIA CIRC METAL
                                                  0100/0206 LEN=0024 INSTALLED UNKN
                                                            036 "DIA CIRC METAL
                                                  0100/0043 LEN=0026 INSTALLED UNKN
2 0 06199 0 00 0079+34   026414 FT                026414 FT
STIMMEL RD
(T751)                    0100/0000               5 0100/0000 LENGTH(AH 2241 BK 2123)


                                                            036 "DIA CIRC METAL
                                                  0090/0665 LEN=0025 INSTALLED UNKN
                                                            014"H 00"W MULT METAL
                                                  0090/0529 LEN=0023 INSTALLED UNKN
                                                            014 "DIA CIRC CONCR
                                                  0090/0047 LEN=0056 INSTALLED UNKN
                         024291 FT                024291 FT 2 0 06199 0 00 0058+23
                                                            BEAVER CREEK RD
                                                            (T755)
                                                5 0090/0000 LENGTH(AH 2123 BK 2414)


                                                            014 "DIA CIRC METAL
                                                  0080/1479 LEN=0033 INSTALLED UNKN
                                                            014 "DIA CIRC CONCR
```

DIR: B TOTAL LEN: 14.790 MI. DIST: 05-1 SR: 1021
LEFT MUN: ROCKLAND T RIGHT MUN: ROCKLAND T

			0080/1289	LEN=0029 INSTALLED UNKN 024 "DIA CIRC METAL
			0080/0890	LEN=0009 INSTALLED UNKN 024 "DIA CIRC METAL
			0080/0758	LEN=0023 INSTALLED UNKN
2 0 06199 0 00 0034+06	021877 FT		021877 FT	
CLAY VALLEY RD (T753)	0080/0000	==	5 0080/0000	LENGTH(AH 2414 BK 3400) 024 "DIA CIRC METAL
			0070/3185	LEN=0023 INSTALLED UNKN DAVIDS DR
			0070/3141	(TWP.)
			0070/3078	024 "DIA CIRC METAL LEN=0032 INSTALLED UNKN
				016 "DIA CIRC METAL
			0070/1197	LEN=0021 INSTALLED UNKN
				016 "DIA CIRC METAL
			0070/0557	LEN=0026 INSTALLED UNKN 016 "DIA CIRC METAL
			0070/0174	LEN=0099 INSTALLED UNKN 016 "DIA CIRC METAL
			0070/0005	LEN=0032 INSTALLED UNKN
	018477 FT		018477 FT	2 0 06199 0 00 0000+00 PRICETOWN RD (SR2026 SEG 0210/0684) MFC BEGIN = E
			5 0070/0000	LENGTH(AH 3400 BK 3539)
				018 "DIA CIRC METAL
			0060/2835	LEN=0030 INSTALLED UNKN 018"H 00"W **UNKNOWN**
			0060/2516	LEN=0040 INSTALLED UNKN
				018 "DIA CIRC METAL
			0060/1810	LEN=0040 INSTALLED UNKN 018"H 18"W CON BOX CUL
			0060/1348	LEN=0040 INSTALLED UNKN
CONRAD RD (T727)	0060/0476	==		
	014938 FT		014938 FT	2 0 06191 0 00 0149+54 KELLER RD (T727)

DIR: B TOTAL LEN: 14.790 MI. DIST: 05-1 SR: 1021
LEFT MUN: ROCKLAND T RIGHT MUN: ROCKLAND T

```
                                                  S 0060/0000 LENGTH(AH 3539 BK 3748)
                                                              036 "DIA CIRC METAL
                                                    0050/3266 LEN=0035 INSTALLED UNKN

                                                              018"H 00"W **UNKNOWN**
                                                    0050/2500 LEN=0030 INSTALLED UNKN

                                                              018 "DIA CIRC CONCR
                                                    0050/1787 LEN=0036 INSTALLED UNKN
                                                              BICK RD
                                                    0050/1395 (T454)
                                                    0050/1262 BMSEN 06/1021/0050/1249
                                                              2 0 06191 0 00 0124+47
                                                              TR.BIEBER CK
                                                    0050/1249 BMSBG 06/1021/0050/1249

                                                              018 "DIA CIRC METAL
                                                    0050/0632 LEN=0036 INSTALLED UNKN
                                                              018 "DIA CIRC METAL
                                                    0050/0414 LEN=0036 INSTALLED UNKN
                                                              018 "DIA CIRC METAL
                                                    0050/0051 LEN=0036 INSTALLED UNKN
2 0 06191 0 00 0111+92 011190 FT                    011190 FT
SHEEPHILL RD
(T616)                0050/0000                   S 0050/0000 LENGTH(AH 3748 BK 2343)
                                                              016 "DIA CIRC CONCR
                                                    0040/1834 LEN=0040 INSTALLED UNKN
                                                              024"H 00"W **UNKNOWN**
                                                    0040/1734 LEN=0040 INSTALLED UNKN

                                                              BMSEN 06/1021/0040/1015
                                                    0040/1066 BRIDGE POSTED (TONS)
                                                              2 0 06191 0 00 0098+65
                                                              SGL        13 COMB
                                                              BIEBER CREEK
                                                    0040/1015 BMSBG 06/1021/0040/1015
                                                              016 "DIA CIRC METAL
                                                    0040/0837 LEN=0040 INSTALLED UNKN
                                                              018"H 00"W **UNKNOWN**
                                                    0040/0388 LEN=0025 INSTALLED UNKN
                      008847 FT                     008847 FT 2 0 06191 0 00 0085+33
                                                  S 0040/0000 LENGTH(AH 2343 BK 2826)
                                                              016 "DIA CIRC METAL
                                                    0030/2666 LEN=0030 INSTALLED UNKN
ORCHARD RD
(T593)                0030/2088

                                                              016 "DIA CIRC METAL
                                                    0030/1198 LEN=0035 INSTALLED UNKN
```

DIR: B TOTAL LEN: 14.790 MI. DIST: 05-1 SR: 1021
LEFT MUN: ROCKLAND T RIGHT MUN: ROCKLAND T

			016 "DIA CIRC METAL
		0030/0498	LEN=0035 INSTALLED UNKN
			016 "DIA CIRC METAL
		0030/0202	LEN=0030 INSTALLED UNKN
	006021 FT	006021 FT	2 0 06191 0 00 0060+27
			NC FORGEDALE RD
			ROCKLAND
			OLEY T
		S 0030/0000	LENGTH(AH 2826 BK 2999)
WATER ST (T456)	0020/2853		
			018 "DIA CIRC METAL
		0020/2403	LEN=0045 INSTALLED UNKN
			018"H 18"W CON BOX CUL
		0020/1833	LEN=0040 INSTALLED UNKN
			BORTZ RD
		0020/1798	(T593)
			BOYER RD
		0020/1243	(T500)
			018 "DIA CIRC METAL
		0020/1045	LEN=0050 INSTALLED UNKN
			016 "DIA CIRC METAL
		0020/0018	LEN=0040 INSTALLED UNKN
2 0 06191 0 00 0029+80	003022 FT	003022 FT	
JEFFERSON ST (T503)	0020/0000	S 0020/0000	LENGTH(AH 2999 BK 3022)
			016 "DIA CIRC METAL
		0010/2959	LEN=0040 INSTALLED UNKN
			018 "DIA CIRC METAL
		0010/2515	LEN=0035 INSTALLED UNKN
WALKER RD (T669)	0010/2157		
			016 "DIA CIRC METAL
		0010/2107	LEN=0045 INSTALLED UNKN
			018 "DIA CIRC METAL
		0010/0697	LEN=0030 INSTALLED UNKN
	000000 FT	000000 FT	2 0 06191 0 00 0000+00
			NC HOCH RD
			BERTOLET MILL RD
			(SR1026 SEG 0020/1397)
		INTER-BK	HOCH RD
			(T670)
			MFC BEGIN = D
BERTOLET MILL RD (SR1026 SEG 0020/1397)	0010/0000	S 0010/0000	LENGTH(AH 3022 BK 0000)

DIR: B TOTAL LEN: 1.800 MI. DIST: 05-1 SR: 1019
LEFT MUN: ALBANY TOWNSHIP T RIGHT MUN: ALBANY TOWNSHIP T

009502 FT

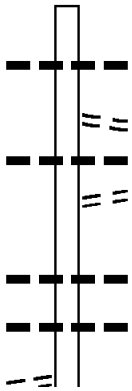

009502 FT AH-LEHIGH (39)
REF-AHD KISTLER VALLEY RD
0030/3337 (SR4040 SEG 0010/0000)
018 "DIA CIR PLASTIC
0030/2920 LEN=0030 INSTALLED UNKN
RED CHURCH RD
0030/2520 (T806)
036 "DIA CIRC METAL
0030/2308 LEN=0030 INSTALLED UNKN
RED CHURCH RD
0030/2026 (T806)

018 "DIA CIR PLASTIC
0030/1205 LEN=0030 INSTALLED UNKN
018 "DIA CIRC METAL
0030/0807 LEN=0030 INSTALLED UNKN

OLD PHILLY PK
(T805) 0030/0488

DIR: B TOTAL LEN: 1.800 MI. DIST: 05-1 SR: 1019
LEFT MUN: ALBANY TOWNSHIP T RIGHT MUN: ALBANY TOWNSHIP T

			018 "DIA CIRC METAL
		0030/0421	LEN=0035 INSTALLED UNKN
			018 "DIA CIRC METAL
		0030/0104	LEN=0060 INSTALLED UNKN
			018 "DIA CIRC METAL
		0030/0074	LEN=0060 INSTALLED UNKN
2 0 06133 0 00 0066+35 006165 FT		006165 FT	
OLD PHILLY PK			
(T805) 0030/0000		S 0030/0000	LENGTH(AH 3337 BK 3631)
			024 "DIA CIRC METAL
		0020/3400	LEN=0030 INSTALLED UNKN
			012 "DIA CIRC METAL
		0020/2180	LEN=0020 INSTALLED UNKN
			018 "DIA CIRC METAL
		0020/1870	LEN=0030 INSTALLED UNKN
			012 "DIA CIRC METAL
		0020/1330	LEN=0030 INSTALLED UNKN
			030 "DIA CIRC CONCR
		0020/1084	LEN=0035 INSTALLED UNKN
002534 FT		002534 FT	2 0 06133 0 00 0025+32
		S 0020/0000	LENGTH(AH 3631 BK 2534)
			024 "DIA CIRC METAL
		0010/1720	LEN=0035 INSTALLED UNKN
			018 "DIA CIRC METAL
		0010/1300	LEN=0030 INSTALLED UNKN
			UNKNOWN AL
		0010/0664	(TWP)
CREEK RD			
(SR1017 SEG 0010/0000) 0010/0630			
			005 "DIA CAST IRON
		0010/0575	LEN=0030 INSTALLED UNKN
			SECOND ST
		0010/0276	(TWP)
			018 "DIA CIRC METAL
		0010/0094	LEN=0035 INSTALLED UNKN
			018 "DIA CIRC METAL
		0010/0058	LEN=0035 INSTALLED UNKN
000000 FT		000000 FT	2 0 06133 0 00 0000+00
		NC	KISTLER VALLEY RD
		INTER-BK	KRUMSVILLE RD
			(SR0737 SEG 0210/2382)
KRUMSVILLE RD			MFC BEGIN = D
(SR0737 SEG 0210/2382) 0010/0000		S 0010/0000	LENGTH(AH 2534 BK 0000)

DIR: B TOTAL LEN: 6.032 MI. DIST: 05-1 SR: 1018
LEFT MUN: ALBANY TOWNSHIP T RIGHT MUN: ALBANY TOWNSHIP T

031849 FT

028272 FT

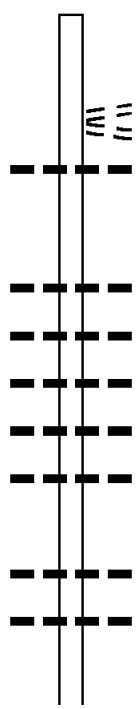

031849 FT		AH-LEHIGH (39)
*	REF-AHD	OWL VALLEY RD
	0110/3577	(SR4033 SEG 0010/0000)
		STAGECOACH RD
		(T798)
		RHOADES RD
	0110/3119	(T826)
		018 "DIA CIRC METAL
	0110/3000	LEN=0040 INSTALLED UNKN
		018 "DIA CIRC METAL
	0110/1532	LEN=0035 INSTALLED UNKN
		018 "DIA CIRC METAL
	0110/1152	LEN=0035 INSTALLED UNKN
		018 "DIA CIRC METAL
	0110/0726	LEN=0035 INSTALLED UNKN
		036 "DIA CIRC METAL
	0110/0432	LEN=0050 INSTALLED UNKN
		018 "DIA CIRC METAL
	0110/0071	LEN=0030 INSTALLED UNKN
028272 FT	028272 FT	2 0 06132 0 00 0259+39
	S 0110/0000	LENGTH(AH 3577 BK 2829)
		024"H 12"W **UNKNOWN**
	0100/2600	LEN=0099 INSTALLED UNKN
		015 "DIA CIRC METAL
	0100/2381	LEN=0035 INSTALLED UNKN

DIR: B TOTAL LEN: 6.032 MI. DIST: 05-1 SR: 1018
LEFT MUN: ALBANY TOWNSHIP T RIGHT MUN: ALBANY TOWNSHIP T

			030 "DIA CIR PLASTIC
		0100/1100	LEN=0030 INSTALLED UNKN
			018 "DIA CIRC METAL
		0100/1095	LEN=0035 INSTALLED UNKN
			018 "DIA CIRC METAL
		0100/0760	LEN=0030 INSTALLED UNKN
			048 "DIA CIRC METAL
		0100/0100	LEN=0050 INSTALLED 2001
2 0 06132 0 00 0228+70	025443 FT	025443 FT	
TRI-TOWNSHIP RD			
(T629)	0100/0000	0100/0000	LENGTH(AH 2829 BK 3939)
			018 "DIA CIR PLASTIC
		0090/3250	LEN=0040 INSTALLED 1996
			018 "DIA CIRC METAL
		0090/2950	LEN=0099 INSTALLED 2001
			018"H 24"W UNK PLASTIC
		0090/2477	LEN=0012 INSTALLED UNKN
			018 "DIA CIR PLASTIC
		0090/2050	LEN=0030 INSTALLED UNKN
			DOTTERER RD
			(T824)
			NC STAGECOACH RD
			018 "DIA CIRC METAL
		0090/1737	LEN=0035 INSTALLED UNKN
			018 "DIA CIRC METAL
		0090/1397	LEN=0030 INSTALLED UNKN
			018 "DIA CIRC METAL
		0090/0875	LEN=0035 INSTALLED UNKN
KUNKELS MILL RD			
(T823)	0090/0285		NC DOTTERER RD
		0090/0023	BMSEN 06/1018/0090/0000
	021504 FT	021504 FT	2 0 06132 0 00 0191+71
			STONY CREEK
			BMSBG 06/1018/0090/0000
		0090/0000	LENGTH(AH 3939 BK 2370)
			036 "DIA CIRC METAL
		0080/2194	LEN=0050 INSTALLED UNKN
			018 "DIA CIRC METAL
		0080/1696	LEN=0035 INSTALLED UNKN
			018 "DIA CIRC METAL
		0080/1504	LEN=0030 INSTALLED UNKN
TURKEY RD			
(T819)	0080/1394		
			018 "DIA CIRC METAL
		0080/1042	LEN=0030 INSTALLED UNKN
			024 "DIA CIRC METAL
		0080/0248	LEN=0030 INSTALLED UNKN

DIR: B TOTAL LEN: 6.032 MI. DIST: 05-1 SR: 1018
LEFT MUN: ALBANY TOWNSHIP T RIGHT MUN: ALBANY TOWNSHIP T

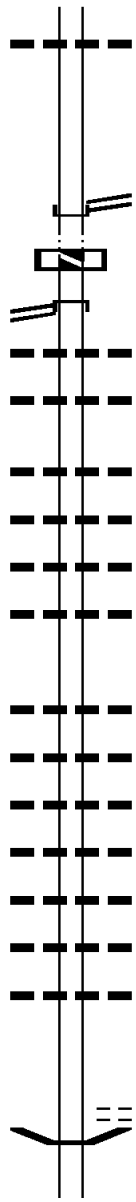

			036 "DIA CIRC METAL
		0080/0065	LEN=0050 INSTALLED UNKN
	019134 FT	019134 FT	2 0 06132 0 00 0165+94
			KRUMSVILLE RD
			(SR0737 SEG 0150/1851)
		NC	KUNKELS MILL RD
		INTER-BK	KRUMSVILLE RD
			(SR0737 SEG 0150/1851)
		0080/0000	LTH AH 002370 BK 000073
	019134 FT	019134 FT	
		7074/0000	LTH AH 000073 BK 002553
KRUMSVILLE RD		INTER-AHD	KRUMSVILLE RD
(SR0737 SEG 0160/0000)	0070/2553	0070/2553	(SR0737 SEG 0160/0000)
			018 "DIA CIRC METAL
		0070/2140	LEN=0030 INSTALLED UNKN
			024 "DIA CIRC METAL
		0070/1740	LEN=0036 INSTALLED 2001
			018 "DIA CIRC METAL
		0070/0947	LEN=0030 INSTALLED UNKN
			018 "DIA CIRC METAL
		0070/0656	LEN=0035 INSTALLED UNKN
			028 "DIA CIRC METAL
		0070/0236	LEN=0030 INSTALLED UNKN
			018 "DIA CIRC METAL
		0070/0082	LEN=0030 INSTALLED UNKN
	016581 FT	016581 FT	2 0 06132 0 00 0139+88
		0070/0000	LENGTH(AH 2553 BK 2354)
			018 "DIA CIRC METAL
		0060/2327	LEN=0030 INSTALLED UNKN
			018 "DIA CIRC METAL
		0060/2080	LEN=0030 INSTALLED UNKN
			024 "DIA CIRC METAL
		0060/1734	LEN=0035 INSTALLED UNKN
			018 "DIA CIRC METAL
		0060/1478	LEN=0035 INSTALLED UNKN
			018 "DIA CIRC METAL
		0060/1258	LEN=0035 INSTALLED UNKN
			018 "DIA CIRC METAL
		0060/0925	LEN=0036 INSTALLED 2001
			018 "DIA CIRC METAL
		0060/0788	LEN=0033 INSTALLED UNKN
	014227 FT	014227 FT	2 0 06132 0 00 0116+72
			NURSERY RD
			(T787)
		0060/0000	LENGTH(AH 2354 BK 2610)
		0050/2494	BMSEN 06/1018/0050/2454
			0 0 00000 0 00 0000+00
			STONY RUN

DIR: B TOTAL LEN: 6.032 MI. DIST: 05-1 SR: 1018
LEFT MUN: ALBANY TOWNSHIP T RIGHT MUN: ALBANY TOWNSHIP T

		0050/2454	BMSBG 06/1018/0050/2454
		0050/1852	036 "DIA CIRC METAL LEN=0040 INSTALLED UNKN
		0050/1666	018 "DIA CIRC METAL LEN=0035 INSTALLED UNKN
		0050/0527	024 "DIA CIRC METAL LEN=0032 INSTALLED UNKN
		0050/0262	024 "DIA CIRC METAL LEN=0060 INSTALLED UNKN
		0050/0177	015 "DIA CIRC METAL LEN=0050 INSTALLED UNKN
	011617 FT	011617 FT	2 0 06132 0 00 0090+12
		S 0050/0000	LENGTH(AH 2610 BK 2529)
		0040/2023	018 "DIA CIRC METAL LEN=0035 INSTALLED UNKN
		0040/1338	018 "DIA CIRC METAL LEN=0035 INSTALLED UNKN
DIETRICH RD (T804)	0040/0732		
		0040/0723	036 "DIA CIRC METAL LEN=0041 INSTALLED UNKN
		0040/0547	036 "DIA CIRC METAL LEN=0050 INSTALLED UNKN
		0040/0016	018 "DIA CIRC CONCR LEN=0036 INSTALLED UNKN
	009088 FT	009088 FT	2 0 06132 0 00 0065+20
			DONAT RD
			(SR1015 SEG 0120/3637)
		S 0040/0000	LENGTH(AH 2529 BK 3493)
		0030/2886	018 "DIA CIRC METAL LEN=0035 INSTALLED UNKN
		0030/2677	018 "DIA CIRC METAL LEN=0030 INSTALLED UNKN
REINHARTS RD (T818)	0030/2080		
			TRIBUTARY TO STONY RUN
			STRUCTURE LENGTH 16 FT
		0030/1936	BMSID 06/1018/0030/1936
		0030/1064	018 "DIA CIRC METAL LEN=0035 INSTALLED UNKN
		0030/0826	018 "DIA CIRC METAL LEN=0030 INSTALLED UNKN
			018 "DIA CIRC METAL

DIR: B TOTAL LEN: 6.032 MI. DIST: 05-1 SR: 1018
LEFT MUN: ALBANY TOWNSHIP T RIGHT MUN: ALBANY TOWNSHIP T

```
                                                 0030/0645 LEN=0035 INSTALLED UNKN
                                                           018 "DIA CIRC METAL
                                                 0030/0410 LEN=0035 INSTALLED UNKN
                                                           018 "DIA CIRC METAL
                                                 0030/0003 LEN=0035 INSTALLED UNKN
                    005595 FT                    005595 FT 2 0 06132 0 00 0030+05
                                                 0030/0000 LENGTH(AH 3493 BK 2989)
                                                           018 "DIA CIRC METAL
                                                 0020/2737 LEN=0035 INSTALLED UNKN
                                                           018 "DIA CIRC METAL
                                                 0020/2550 LEN=0035 INSTALLED 2001
                                                           018 "DIA CIRC METAL
                                                 0020/2461 LEN=0035 INSTALLED UNKN

KEMPTON RD
(T811)               0020/1858                 ==

                                                           018 "DIA CIRC METAL
                                                 0020/1214 LEN=0030 INSTALLED UNKN
                                                           015 "DIA CIRC METAL
                                                 0020/0745 LEN=0035 INSTALLED UNKN
                                                           015 "DIA CIRC METAL
                                                 0020/0454 LEN=0035 INSTALLED UNKN
                    002606 FT                    002606 FT 2 0 06132 0 00 0000+00
                                                           KIRK RD
                                                           (T840)
                                                 0020/0000 LENGTH(AH 2989 BK 2606)
                                                           036 "DIA CIRC METAL
                                                 0010/2539 LEN=0070 INSTALLED UNKN
                                                           018 "DIA CIRC METAL
                                                 0010/2032 LEN=0035 INSTALLED UNKN
                                                           018 "DIA CIRC METAL
                                                 0010/1607 LEN=0030 INSTALLED UNKN
                                                           036 "DIA CIRC METAL
                                                 0010/1492 LEN=0035 INSTALLED UNKN
                                                           018 "DIA CIRC METAL
                                                 0010/1317 LEN=0030 INSTALLED UNKN

                                                 0010/0640 BMSEN 06/1018/0010/0559
                                                           2 0 06132 1 00 0005+61
                                                           MAIDEN CK.
                                                 0010/0559 BMSBG 06/1018/0010/0559
                    000000 FT                    000000 FT 2 0 06132 1 00 0000+00
                                                       NC STONY RUN VALLEY RD
                                                           ONTELAUNEE TR
                                                           (SR0143 SEG 0210/0000)
                                                 INTER-BK  HAWK MTN RD
                                                           (T910)
                                                           MFC BEGIN = E
                                                 0010/0000 LENGTH(AH 2606 BK 0000)
```

DIR: B TOTAL LEN: .696 MI. DIST: 05-1 SR: 1017
LEFT MUN: ALBANY TOWNSHIP T RIGHT MUN: ALBANY TOWNSHIP T

```
003675 FT                    003675 FT
                             INTER-AHD OLD PHILLY PIKE
                                       (TB05)
                                       ONTELAUNEE TR
                             0010/3675 (SR0143 SEG 0220/1995)
                             0010/3615 BMSEN 06/1017/0010/3534
                                       0 0 00000 0 00 0000+00
                                       ONTELAUNEE
                             0010/3534 BMSBG 06/1017/0010/3534
                                       OLD PHILLY PIKE
                                       (TB05)
                                   NC OLD PHILLY PIKE
                                       018 "DIA CIRC CONCR
                             0010/3185 LEN=0040 INSTALLED UNKN


                                       018 "DIA CIRC METAL
                             0010/1652 LEN=0040 INSTALLED UNKN
                                       018 "DIA CIRC METAL
                             0010/1408 LEN=0040 INSTALLED UNKN
                                       018 "DIA CIRC METAL
                             0010/1333 LEN=0040 INSTALLED UNKN

                                       018 "DIA CIRC METAL
                             0010/0660 LEN=0040 INSTALLED UNKN
                             0010/0322 (AAR 858526X)#TRKS 01
                                       030 "DIA CIRC METAL
                             0010/0213 LEN=0045 INSTALLED UNKN
                                       BMSEN 06/1017/0010/0075
                                       COMMUNITY CENTER DR
                                       (TWP )
                             0010/0141 BRIDGE POSTED (TONS)
                                       2 0 06172 0 00 0000+81
                                       SGL 15 COMB
                                       KISTLERS CK.
                             0010/0075 BMSBG 06/1017/0010/0075
000000 FT                    000000 FT 2 0 06172 0 00 0000+00
                                   NC CREEK RD
                                       KISTLER VALLEY RD
                                       (SR1019 SEG 0010/0630)
                                       MFC BEGIN = E
                             S 0010/0000 LENGTH(AH 3675 BK 0000)
```

DIR: B TOTAL LEN: 1.193 MI. DIST: 05-1 SR: 1015
LEFT MUN: ALBANY TOWNSHIP T RIGHT MUN: ALBANY TOWNSHIP T

006297 FT

GUINEA RD
(T791)

0120/2365

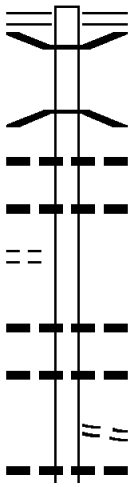

006297 FT STONEY RUN VALLEY RD
0120/3637 (SR1018 SEG 0040/0000)
0120/3230 BMSEN 06/1015/0120/3191
0 0 00000 0 00 0000+00
STONEY RUN
0120/3191 BMSBG 06/1015/0120/3191
018 "DIA CIRC METAL
0120/2819 LEN=0033 INSTALLED UNKN
036 "DIA CIRC METAL
0120/2761 LEN=0045 INSTALLED UNKN

018 "DIA CIRC METAL
0120/1649 LEN=0030 INSTALLED UNKN
018 "DIA CIRC METAL
0120/1464 LEN=0030 INSTALLED UNKN
WOODS RD
0120/1067 (T791)
028 "DIA CAST IRON
0120/1049 LEN=0055 INSTALLED UNKN

DIR: B TOTAL LEN: 1.193 MI. DIST: 05-1 SR: 1015
LEFT MUN: ALBANY TOWNSHIP T RIGHT MUN: ALBANY TOWNSHIP T

		018 "DIA CIRC METAL
	0120/0686	LEN=0030 INSTALLED UNKN
002660 FT	002660 FT	2 0 06196 0 00 0109+64
		NURSERY RD
		(T787)
	S 0120/0000	LENGTH(AH 3637 BK 2121)
		018 "DIA CIR PLASTIC
	0114/1290	LEN=0030 INSTALLED UNKN
000539 FT	000539 FT	2 0 06196 0 00 0088+49
	* REF-BK	DONAT RD
		(TBC)
	S 0114/0000	LENGTH(AH 2121 BK 1002)
000539 FT	000539 FT	
	7110/0000	LENGTH(AH 1002 BK 2849)
000539 FT	000539 FT	
	7100/0000	LENGTH(AH 2849 BK 2888)
000539 FT	000539 FT	
	7090/0000	LENGTH(AH 2888 BK 1918)
000539 FT	000539 FT	
	7084/0000	LENGTH(AH 1918 BK 0539)
	* REF-AHD	DONAT RD
		(TWP)
	0080/0539	GREENWICH T
	0080/0476	BMSEN 06/1015/0080/0000
		2 0 06044 0 00 0168+39
		I-78 EB
		BMSBG 06/1015/0080/0000
	0080/0233	MFC BEGIN = E
000000 FT	000000 FT	2 0 06196 0 00 0000+00
	NC DONAT RD	
		OLD ROUTE 22
		(SR4028 SEG 0274/0000)
	S 0080/0000	LENGTH(AH 0539 BK 1694)
000000 FT	000000 FT	
	7060/0000	LENGTH(AH 1694 BK 2973)
000000 FT	000000 FT	
	7050/0000	LENGTH(AH 2973 BK 3066)
000000 FT	000000 FT	
	7040/0000	LENGTH(AH 3066 BK 2487)
000000 FT	000000 FT	
	7030/0000	LENGTH(AH 2487 BK 2501)
000000 FT	000000 FT	
	7020/0000	LENGTH(AH 2501 BK 2589)
000000 FT	000000 FT	
	7010/0000	LENGTH(AH 2589 BK 0000)

DIR: B TOTAL LEN: .161 MI. DIST: 05-1 SR: 1014
LEFT MUN: RICHMOND T RIGHT MUN: RICHMOND T

	000851 FT		000851 FT
			7030/0000 LENGTH(AH 2382 BK 1805)
	000851 FT		000851 FT
			7020/0000 LENGTH(AH 1805 BK 2368)
	000851 FT		000851 FT
			7014/0000 LENGTH(AH 2368 BK 0851)
		*	REF-AHD KUTZTOWN RD
			0010/0851 (BORO)
			016 "DIA CIRC CONCR
			0010/0531 LEN=0095 INSTALLED UNKN
			015 "DIA CIRC CONCR
			0010/0043 LEN=0050 INSTALLED UNKN
	000000 FT		000000 FT 1 0 00157 4 00 0000+00
			NC KUTZTOWN RD
			INTER-BK KUTZTOWN RD
			(SR1006 SEG 0220/1314)
CRYSTAL CAVE RD			MFC BEGIN = D
(SR1006 SEG 0220/1314)	0010/0000	S	0010/0000 LENGTH(AH 0851 BK 0000)

DIR: B TOTAL LEN: 1.081 MI. DIST: 05-1 SR: 1013
LEFT MUN: MAXATAWNY T RIGHT MUN: MAXATAWNY T

005708 FT

005708 FT
INTER-AHD BOWER RD
(T947)
FLEETWOOD RD
0020/3628 (SR1010 SEG 0210/2060)
015 "DIA CAST IRON
0020/3389 LEN=0045 INSTALLED UNKN

018 "DIA CIRC METAL
0020/2611 LEN=0040 INSTALLED UNKN
018 "DIA CIRC METAL
0020/2371 LEN=0040 INSTALLED UNKN
018 "DIA CAST IRON
0020/1815 LEN=0040 INSTALLED UNKN

ROJA LN
(TWP)
0020/1478

024 "DIA CIRC METAL
0020/0386 LEN=0035 INSTALLED UNKN
002080 FT
002080 FT 2 0 06159 0 00 0028+41
MAXATAWNY
ROCKLAND T
S 0020/0000 LENGTH(AH 3628 BK 2080)

015 "DIA CIRC CONCR
0010/0049 LEN=0035 INSTALLED UNKN
NC BOWERS RD
LYONS RD
2 0 06159 0 00 0000+00 000000 FT
000000 FT (SR1021 SEG 0110/2121)
LYONS RD
MFC BEGIN = D
(SR1021 SEG 0110/2121) 0010/0000
S 0010/0000 LENGTH(AH 2080 BK 0000)

DIR: B TOTAL LEN: 3.126 MI. DIST: 05-1 SR: 1012
LEFT MUN: RICHMOND T RIGHT MUN: RICHMOND T

CRYSTAL CAVE RD 016504 FT 016504 FT CRYSTAL RIDGE RD

DIR: B TOTAL LEN: 3.126 MI. DIST: 05-1 SR: 1012
LEFT MUN: RICHMOND T RIGHT MUN: RICHMOND T

(SR1006 SEG 0180/1373)	0060/3104	0060/3104	(SR1006 SEG 0180/1373)
			018 "DIA CIRC METAL
		0060/2733	LEN=0040 INSTALLED UNKN
			018 "DIA CIRC CONCR
		0060/2161	LEN=0075 INSTALLED UNKN
			024 "DIA CIRC METAL
		0060/1122	LEN=0030 INSTALLED UNKN
			018 "DIA CIRC METAL
		0060/0459	LEN=0030 INSTALLED UNKN
			018 "DIA CIRC METAL
		0060/0037	LEN=0030 INSTALLED UNKN
	013400 FT	013400 FT	2 0 06169 0 00 0134+67
		S 0060/0000	LENGTH(AH 3104 BK 3323)
			018 "DIA CIRC METAL
		0050/2685	LEN=0030 INSTALLED UNKN
			036"H 00"W MULT METAL
		0050/1774	LEN=0045 INSTALLED UNKN
			018 "DIA CIRC METAL
		0050/1652	LEN=0035 INSTALLED UNKN
			036"H 00"W MULT METAL
		0050/0045	LEN=0045 INSTALLED UNKN
	010077 FT	010077 FT	2 0 06169 0 00 0101+17
			ADAM RD
			(T600)
		S 0050/0000	LENGTH(AH 3323 BK 1915)
			036"H 00"W MULT METAL
		0040/1515	LEN=0043 INSTALLED UNKN
			018 "DIA CIRC METAL
		0040/1010	LEN=0035 INSTALLED UNKN
			018 "DIA CIRC METAL
		0040/0700	LEN=0041 INSTALLED UNKN
			018 "DIA CIRC METAL
		0040/0390	LEN=0040 INSTALLED UNKN
			018 "DIA CIRC METAL
		0040/0195	LEN=0039 INSTALLED UNKN
	008162 FT	008162 FT	2 0 06169 0 00 0081+87
			VALLEY RD
			(T768)
		S 0040/0000	LENGTH(AH 1915 BK 3222)
			018 "DIA CIRC METAL

DIR: B TOTAL LEN: 3.126 MI. DIST: 05-1 SR: 1012
LEFT MUN: RICHMOND T RIGHT MUN: RICHMOND T

		0030/3060	LEN=0030 INSTALLED UNKN
			016 "DIA CIRC METAL
		0030/2490	LEN=0035 INSTALLED UNKN
			018 "DIA CIRC METAL
		0030/1770	LEN=0040 INSTALLED UNKN
SAUCONY RD (T929)	0030/1313		
			018 "DIA CIRC METAL
		0030/1126	LEN=0050 INSTALLED UNKN
			018 "DIA CIRC METAL
		0030/0920	LEN=0040 INSTALLED UNKN
			018 "DIA CIRC METAL
		0030/0370	LEN=0031 INSTALLED UNKN
	004940 FT	004940 FT	2 0 06169 0 00 0049+82
		S 0030/0000	LENGTH(AH 3222 BK 2559)
			018 "DIA CIRC METAL
		0020/2192	LEN=0038 INSTALLED UNKN
GARMAN RD (T762)	0020/2052		
			018 "DIA CIRC METAL
		0020/1387	LEN=0048 INSTALLED UNKN
			018 "DIA CIRC METAL
		0020/0854	LEN=0032 INSTALLED UNKN
			018 "DIA CIR PLASTIC
		0020/0345	LEN=0030 INSTALLED UNKN
			018 "DIA CIRC METAL
		0020/0143	LEN=0029 INSTALLED UNKN
	002381 FT	002381 FT	2 0 06169 0 00 0023+96
		S 0020/0000	LENGTH(AH 2559 BK 2381)
			018 "DIA CIRC METAL
		0010/2108	LEN=0030 INSTALLED UNKN
			018 "DIA CIRC METAL
		0010/1925	LEN=0033 INSTALLED UNKN
			018 "DIA CIRC METAL
		0010/1431	LEN=0043 INSTALLED UNKN
			018 "DIA CIR PLASTIC
		0010/0955	LEN=0041 INSTALLED UNKN
			018 "DIA CIRC METAL
		0010/0650	LEN=0031 INSTALLED UNKN
	000000 FT	000000 FT	2 0 06169 0 00 0000+00
			NC CRYSTAL CAVE RD
			CRYSTAL RIDGE RD
			(SR1006 SEG 0140/0766)
		INTER-BK	CRYSTAL CAVE RD
			(SR1006 SEG 0140/0766)
			MFC BEGIN = E
		S 0010/0000	LENGTH(AH 2381 BK 0000)

DIR: B TOTAL LEN: 5.865 MI. DIST: 05-1 SR: 1011
LEFT MUN: MAIDEN CREEK T RIGHT MUN: MAIDEN CREEK T

PRIVATE DR	030965 FT	030965 FT	
(PRDR)	0120/3142	0120/3142	(APRA) HEIDELBERG CEMEN
			018 "DIA CIRC METAL
		0120/2945	LEN=0033 INSTALLED UNKN
			024 "DIA CIRC METAL
		0120/2648	LEN=0033 INSTALLED UNKN
			BUENA VISTA RD
		0120/1542	(T758)
			036 "DIA CIRC METAL
		0120/1356	LEN=0070 INSTALLED UNKN
		027823 FT	
2 0 06122 0 00 0297+43	027823 FT		NC EVANSVILLE RD
MAIDENCREEK RD		INTER-BK	MAIDENCREEK RD
(SR1005 SEG 0050/0000)			(SR1005 SEG 0050/0000)
EVANSVILLE RD			MFC BEGIN = E
(T759)	0120/0000	0120/0000	LTH AH 003142 BK 000100
	027823 FT	027823 FT	
		7114/0000	LTH AH 000100 BK 000536
		INTER-AHD	MAIDENCREEK RD
			(SR1005 SEG 0050/1915)
			MAIDENCREEK RD
		0110/0536	(SR1005 SEG 0050/1915)
			FOR SR 1005 AND 1011
		0110/0393	(CONN)
			018 "DIA CIRC METAL
		0110/0357	LEN=0041 INSTALLED UNKN
	027287 FT	027287 FT	2 0 06122 0 00 0271+00
			GOLF LN
			(TWP)
		0110/0000	LENGTH(AH 0536 BK 2327)
	024960 FT	024960 FT	2 0 06122 0 00 0250+16
		0100/0000	LENGTH(AH 2327 BK 2331)
			024 "DIA CIRC METAL
		0090/2110	LEN=0033 INSTALLED UNKN

DIR: B TOTAL LEN: 5.865 MI. DIST: 05-1 SR: 1011
LEFT MUN: MAIDEN CREEK T RIGHT MUN: MAIDEN CREEK T

				018 "DIA CIRC METAL
			0090/0773	LEN=0030 INSTALLED UNKN
				018 "DIA CIRC METAL
			0090/0615	LEN=0042 INSTALLED UNKN
	022629 FT		022629 FT	2 0 06122 0 00 0226+85
				ALLENTOWN PK
				(SR0222 SEG 0460/0000)
			5 0090/0000	LENGTH(AH 2331 BK 3069)
				015 "DIA CIRC CONCR
			0080/3033	LEN=0037 INSTALLED UNKN
			0080/0018	BMSEN 06/1011/0080/0000
	019560 FT		019560 FT	2 0 06122 0 00 0196+08
				TRIB.WILLOW
				BMSBG 06/1011/0080/0000
			5 0080/0000	LENGTH(AH 3069 BK 2282)
2 0 06122 0 00 0173+22	017278 FT		017278 FT	
HOCH RD				
(T753)	0070/0000		5 0070/0000	LENGTH(AH 2282 BK 3800)
				018 "DIA CIRC METAL
			0060/1820	LEN=0030 INSTALLED UNKN
				MAIDEN CREEK
			0060/0851	RICHMOND T
			0060/0842	BMSEN 06/1011/0060/0806
				0 0 00000 0 00 0000+00
				WILLOW CR
			0060/0806	BMSBG 06/1011/0060/0806
TIMOTHY DR				

DIR: B TOTAL LEN: 5.865 MI. DIST: 05-1 SR: 1011
LEFT MUN: RICHMOND T RIGHT MUN: RICHMOND T

```
(TWP )                    0060/0216
                         013478 FT

                                                 013478 FT 2 0 06122 0 00 0135+03
                                                           CRISSCROSS RD
                                                           (T754)
                                                 0060/0000 LENGTH(AH 3800 BK 2895)
VIEW RD
(T754)                    0050/2871

                                                           024 "DIA CIRC METAL
                                                 0050/2793 LEN=0080 INSTALLED UNKN

                                                       NC PLEASANT HILL RD
                                                           PARK RD
                                                 0050/2022 (SR1010 SEG 0090/1575)
                                                 0050/1702 (AAR 592443U)#TRKS 02
                                                           015 "DIA CIRC METAL
                                                 0050/1343 LEN=0042 INSTALLED UNKN
                                                           018 "DIA CIRC METAL
                                                 0050/1036 LEN=0042 INSTALLED UNKN
                                                           015 "DIA CIRC METAL
                                                 0050/0837 LEN=0042 INSTALLED UNKN
                                                           BERG RD
                                                 0050/0814 (T935)
                                                           018 "DIA CIRC METAL
                                                 0050/0746 LEN=0042 INSTALLED UNKN
STEWARD LN
(PRDR)                    0050/0296
                         010583 FT

                                                 010583 FT 2 0 06122 0 00 0105+85
                                                 0050/0000 LENGTH(AH 2895 BK 2902)
                                                           RICHMOND
                                                 0040/2873 RUSCOMBMANOR T
                                                           018 "DIA CIR PLASTIC
                                                 0040/2769 LEN=0043 INSTALLED UNKN
                                                           015 "DIA CIRC METAL
                                                 0040/2595 LEN=0043 INSTALLED UNKN
                                                           024 "DIA CIRC METAL
                                                 0040/2270 LEN=0065 INSTALLED UNKN
KELLER RD
(T725)                    0040/1946

                                                           POPLAR RD
                                                 0040/0961 (T897)
                                                           018 "DIA CIRC METAL
                                                 0040/0539 LEN=0043 INSTALLED UNKN
                         007681 FT               007681 FT 2 0 06122 0 00 0076+00
                                                           018 "DIA CIRC METAL
                                                           LEN=0050 INSTALLED UNKN
                                                           STITZER RD
                                                           (T724)
                                                 0040/0000 LENGTH(AH 2902 BK 2681)
```

DIR: B TOTAL LEN: 5.865 MI. DIST: 05-1 SR: 1011
LEFT MUN: RUSCOMBMANOR T RIGHT MUN: RUSCOMBMANOR T

			024 "DIA CIRC METAL
		0030/0841	LEN=0042 INSTALLED UNKN
	005000 FT	005000 FT	2 0 06122 0 00 0049+04
		S 0030/0000	LENGTH(AH 2681 BK 2514)
			024 "DIA CIRC METAL
		0020/2342	LEN=0050 INSTALLED UNKN
NOLL LN (PRDR)	0020/2135		
			018 "DIA CIR PLASTIC
		0020/1832	LEN=0042 INSTALLED UNKN
			018 "DIA CIRC METAL
		0020/1338	LEN=0040 INSTALLED UNKN
			018 "DIA CIRC METAL
		0020/1018	LEN=0040 INSTALLED UNKN
			018 "DIA CIRC METAL
		0020/0591	LEN=0040 INSTALLED UNKN
	002486 FT	002486 FT	2 0 06122 0 00 0025+52
			HARDY LN
			(PRDR)
		S 0020/0000	LENGTH(AH 2514 BK 2486)
			018 "DIA CIR PLASTIC
		0010/2209	LEN=0048 INSTALLED UNKN
SANDHILL RD (T566)	0010/2007		
LC FOR HARTZ RD (CONN)	0010/1375		
HARTZ RD (T543)	0010/1299		
SANDMAN CT (T933)	0010/0603		
			SEYLER RD
		0010/0293	(T544)
			024 "DIA CIRC METAL
		0010/0127	LEN=0042 INSTALLED UNKN
	000000 FT	000000 FT	2 0 06122 0 00 0000+00
		NC WALNUTTOWN RD	
			PRICETOWN RD
			(SR0012 SEG 0190/0000)
		INTER-BK	WALNUTTOWN RD
			(T570)
			MFC BEGIN = D
		S 0010/0000	LENGTH(AH 2486 BK 0000)

DIR: B TOTAL LEN: 23.863 MI. DIST: 05-1 SR: 1010
LEFT MUN: HEREFORD T RIGHT MUN: HEREFORD T

125998 FT

125998 FT
* REF-AHD UNKNOWN RD
0480/2106 (TWP)
HOCH RD

DIR: B TOTAL LEN: 23.863 MI. DIST: 05-1 SR: 1010
LEFT MUN: HEREFORD T RIGHT MUN: HEREFORD T

		0480/2048	(T938)
			012 "DIA CIRC METAL
		0480/1200	LEN=0030 INSTALLED UNKN
			024 "DIA CIRC METAL
		0480/0962	LEN=0030 INSTALLED UNKN
			012 "DIA CIRC METAL
		0480/0105	LEN=0030 INSTALLED UNKN
	123892 FT	123892 FT	2 0 06015 0 00 0023+16
		S 0480/0000	LENGTH(AH 2106 BK 2310)
			018 "DIA CIRC METAL
		0470/1148	LEN=0038 INSTALLED UNKN
			057"H 38"W METAL ARCH
		0470/0694	LEN=0035 INSTALLED 2006
			036"H 00"W **UNKNOWN**
		0470/0390	LEN=0099 INSTALLED UNKN
	121582 FT	121582 FT	2 0 06015 0 00 0000+00
			SR 0029 SH
			(SR0029 SEG 0030/0000)
			NC SHUHLER RD
		INTER-BK	SR 0029 SH
			(SR0029 SEG 0030/0000)
			MFC BEGIN = E
		S 0470/0000	LTH AH 002310 BK 000100
	121582 FT	121582 FT	
		7464/0000	LTH AH 000100 BK 003177
		INTER-AHD	GRAVEL PK
			(SR0029 SEG 0040/0000)
			CHESTNUT ST
CHESTNUT ST			(SR0100 SEG 0180/2617)
(SR0029 SEG 0040/0000)	0460/3177	0460/3177	
			012 "DIA CIRC CONCR
		0460/2973	LEN=0099 INSTALLED UNKN
			STAR RD
		0460/2868	(T943)
STAR RD			
(T943)	0460/2845	0460/2845	(APRA) WOOD NATURALLY
			018 "DIA CIRC METAL
		0460/2816	LEN=0005 INSTALLED UNKN
		0460/2384	BMSEN 06/1010/0460/2326
			2 0 06119 0 01 0738+71
			PERKIOMEN CK
		0460/2326	BMSBG 06/1010/0460/2326
			SAYBROOK DR
		0460/1757	(TWP)
CONSTITUTION DR			
(TWP)	0460/1391		

DIR: B TOTAL LEN: 23.863 MI. DIST: 05-1 SR: 1010
LEFT MUN: HEREFORD T RIGHT MUN: HEREFORD T

			016 "DIA CIRC METAL
		0460/0458	LEN=0099 INSTALLED UNKN
			016 "DIA CIRC METAL
		0460/0296	LEN=0040 INSTALLED UNKN
	118405 FT	118405 FT	2 0 06119 0 01 0716+08
		5 0460/0000	LENGTH(AH 3177 BK 3488)
			012 "DIA CIRC METAL
		0450/3435	LEN=0038 INSTALLED UNKN
			016 "DIA CIRC METAL
		0450/2812	LEN=0036 INSTALLED UNKN
			012 "DIA CIRC METAL
		0450/2330	LEN=0036 INSTALLED UNKN
			012 "DIA CIRC METAL
		0450/1968	LEN=0030 INSTALLED UNKN
			012 "DIA CIRC METAL
		0450/1564	LEN=0030 INSTALLED UNKN
STEIN RD (T891)	0450/1526		
			016 "DIA CIRC METAL
		0450/1189	LEN=0030 INSTALLED UNKN
			012 "DIA CIRC METAL
		0450/0610	LEN=0036 INSTALLED UNKN
LOG HOUSE RD (T924)	0450/0531		
			012 "DIA CIRC METAL
		0450/0435	LEN=0038 INSTALLED UNKN
			018"H 00"W MULT CONCR
		0450/0290	LEN=0040 INSTALLED UNKN
2 0 06119 0 01 0680+65	114917 FT	114917 FT	
DEER HILL RD (T922)	0450/0000		
		5 0450/0000	LENGTH(AH 3488 BK 2972)
			012"H 16"W ELLIP METAL
		0440/2750	LEN=0046 INSTALLED UNKN
			018 "DIA CIRC METAL
		0440/2152	LEN=0046 INSTALLED UNKN
			016 "DIA CIRC METAL
		0440/1837	LEN=0042 INSTALLED UNKN
			012 "DIA CIRC METAL
		0440/1358	LEN=0036 INSTALLED UNKN
			012 "DIA CIRC METAL
		0440/0998	LEN=0030 INSTALLED UNKN
			018 "DIA CIRC METAL
		0440/0010	LEN=0024 INSTALLED UNKN
	111945 FT	111945 FT	2 0 06119 0 01 0650+91
			GUN CLUB RD

DIR: B TOTAL LEN: 23.863 MI. DIST: 05-1 SR: 1010
LEFT MUN: HEREFORD T RIGHT MUN: HEREFORD T

				(T920)
			S	0440/0000 LENGTH(AH 2972 BK 2166)
				012 "DIA CIRC METAL
				0430/1449 LEN=0035 INSTALLED UNKN
				036"H 00"W **UNKNOWN**
				0430/1097 LEN=0099 INSTALLED UNKN
				016 "DIA CIRC METAL
				0430/0699 LEN=0030 INSTALLED UNKN
				0430/0015 BMSEN 06/1010/0430/0016
	109779 FT			109779 FT 2 0 06119 0 01 0629+09
				MULBERRY HILL RD
				(T914)
				PERKIOMEN CK
				BMSBG 06/1010/0430/0016
			S	0430/0000 LENGTH(AH 2166 BK 2245)
FIVE POINTS RD				OLD MILL RD
(T915)	0420/2148	== ==		0420/2148 (T916)
				012 "DIA CIRC METAL
				0420/2061 LEN=0036 INSTALLED UNKN
TERRACE LN				
(T951)	0420/1529	==		
				016 "DIA CIRC METAL
				0420/1346 LEN=0035 INSTALLED UNKN
				016 "DIA CIRC METAL
				0420/0508 LEN=0035 INSTALLED UNKN
				012 "DIA CIRC METAL
				0420/0261 LEN=0040 INSTALLED UNKN
2 0 06119 0 01 0606+56	107534 FT			107534 FT
TOWNSHIP RD				
(T918)	0420/0000	==	S	0420/0000 LENGTH(AH 2245 BK 3760)
				016 "DIA CIRC METAL
				0410/3675 LEN=0035 INSTALLED UNKN
				016 "DIA CIRC METAL
				0410/2971 LEN=0035 INSTALLED UNKN
				018 "DIA CIRC METAL
				0410/2146 LEN=0040 INSTALLED UNKN
				016 "DIA CIRC METAL
				0410/1939 LEN=0030 INSTALLED UNKN
				016 "DIA CIRC METAL
				0410/1798 LEN=0030 INSTALLED UNKN
				016 "DIA CIRC METAL
				0410/1455 LEN=0025 INSTALLED UNKN
				016 "DIA CIRC METAL
				0410/1285 LEN=0025 INSTALLED UNKN

DIR: B TOTAL LEN: 23.863 MI. DIST: 05-1 SR: 1010
LEFT MUN: HEREFORD T RIGHT MUN: HEREFORD T

	103774 FT		103774 FT 2 0 06119 0 01 0569+56
			NC SEISHOLTZVILLE RD
			0410/0000 LENGTH(AH 3760 BK 2428)
			018 "DIA CIRC METAL
			0400/2170 LEN=0026 INSTALLED UNKN
			012 "DIA CIRC METAL
			0400/2108 LEN=0027 INSTALLED UNKN
ST PETER RD			HUNTER FORGE RD
(SR1047 SEG 0100/0000)	0400/2043		0400/2043 (SR1047 SEG 0100/0000)
			024 "DIA CIRC METAL
			0400/1662 LEN=0027 INSTALLED UNKN
			HEREFORD
			0400/1128 LONGSWAMP T
			024 "DIA CIRC METAL
			0400/1114 LEN=0030 INSTALLED UNKN
			MOUNTAIN VILLAGE DR
			0400/0786 (TWP)
	101346 FT		101346 FT 2 0 06119 0 01 0544+65
			WALKER RD
			(T872)
			0400/0000 LENGTH(AH 2428 BK 2492)
WALKER RD			
(T872)	0390/2463		
			012 "DIA CIRC METAL
			0390/1373 LEN=0026 INSTALLED UNKN
			018 "DIA CIRC CONCR
			0390/0145 LEN=0025 INSTALLED UNKN
	098854 FT		098854 FT 2 0 06119 0 01 0517+83
			GAP RD
			(T904)
			0390/0000 LENGTH(AH 2492 BK 3001)
BUCKHILL LN			
(PRDR)	0380/2169		
			036"H 00"W MULT METAL
			0380/1844 LEN=0030 INSTALLED UNKN
			018 "DIA CIRC METAL
			0380/1555 LEN=0026 INSTALLED UNKN
			018 "DIA CIRC METAL
			0380/0573 LEN=0028 INSTALLED UNKN

DIR: B TOTAL LEN: 23.863 MI. DIST: 05-1 SR: 1010
LEFT MUN: LONGSWAMP T RIGHT MUN: LONGSWAMP T

	095853 FT	095853 FT	2 0 06119 0 01 0487+45
			018 "DIA CIRC METAL
			LEN=0028 INSTALLED UNKN
		0380/0000	LENGTH(AH 3001 BK 3052)
			018 "DIA CIRC METAL
		0370/2160	LEN=0030 INSTALLED UNKN
			018 "DIA CIRC METAL
		0370/1373	LEN=0030 INSTALLED UNKN
MOUNTAIN RD			018 "DIA CIR PLASTIC
(SR1045 SEG 0010/0000)	0370/0828	0370/0828	LEN=0030 INSTALLED UNKN
		0370/0337	BMSEN 06/1010/0370/0323
			2 0 06119 0 01 0462+69
			SWABIA CREEK
		0370/0324	BMSBG 06/1010/0370/0323
			024"H 00"W MULT METAL
		0370/0315	LEN=0026 INSTALLED UNKN
2 0 06119 0 01 0459+25	092801 FT	092801 FT	
FAIRCHILD ST			
(T908)	0370/0000	0370/0000	LENGTH(AH 3052 BK 3380)
SCHLOSSBURG ST			
(T906)	0360/1691		
	089421 FT	089421 FT	2 0 06119 0 01 0424+69
		0360/0000	LENGTH(AH 3380 BK 2572)
			018 "DIA CIRC METAL
		0350/1419	LEN=0027 INSTALLED UNKN
			018 "DIA CIRC METAL
		0350/0861	LEN=0028 INSTALLED UNKN
			018 "DIA CIRC METAL
		0350/0436	LEN=0028 INSTALLED UNKN
	086849 FT	086849 FT	2 0 06119 0 01 0399+92
		0350/0000	LENGTH(AH 2572 BK 2801)
			DOGWOOD DR
		0340/2057	(TWP)
			CENTENNIAL RD
		0340/0972	(SR1025 SEG 0050/3061)

DIR: B TOTAL LEN: 23.863 MI. DIST: 05-1 SR: 1010
LEFT MUN: LONGSWAMP T RIGHT MUN: LONGSWAMP T

SMITH ST (T880)	0340/0625		
	084048 FT	084048 FT	2 0 06119 0 01 0371+85
			LITTLE LEHIGH CREEK
			STRUCTURE LENGTH 28 FT
			BMSID 06/1010/0340/0000
		S 0340/0000	LENGTH(AH 2801 BK 3100)
			CLAY RD
		0330/1514	(TWP)
			LONGSDALE DR
		0330/1208	(T867)
			018 "DIA CIRC CONCR
		0330/0603	LEN=0024 INSTALLED UNKN
LONGSWAMP RD			HIDDEN VALLEY RD
(SR1039 SEG 0010/0000)	0330/0567	0330/0567	(T869)
			024 "DIA CIRC CONCR
		0330/0400	LEN=0022 INSTALLED UNKN
	080948 FT	080948 FT	2 0 06119 0 01 0340+73
			CHURCH ST
			(T899)
		S 0330/0000	LENGTH(AH 3100 BK 3468)
			018"H 18"W CON BOX CUL
		0320/3225	LEN=0024 INSTALLED UNKN
			018 "DIA CIRC CONCR
		0320/2477	LEN=0026 INSTALLED UNKN
			018 "DIA CIRC CONCR
		0320/2203	LEN=0025 INSTALLED UNKN
			018 "DIA CIRC CONCR
		0320/2044	LEN=0099 INSTALLED UNKN
			MABRY ST
		0320/2002	(T898)
			012 "DIA CIRC CONCR
		0320/1368	LEN=0026 INSTALLED UNKN
			012 "DIA CIRC CONCR
		0320/0924	LEN=0026 INSTALLED UNKN
			018 "DIA CIRC CONCR
		0320/0430	LEN=0026 INSTALLED UNKN
			018 "DIA CIRC CONCR
		0320/0139	LEN=0030 INSTALLED UNKN
2 0 06119 0 01 0306+08	077480 FT	077480 FT	
CHESTNUT ST			
(SR1035 SEG 0010/0000)	0320/0000	S 0320/0000	LENGTH(AH 3468 BK 1841)

DIR: B TOTAL LEN: 23.863 MI. DIST: 05-1 SR: 1010
LEFT MUN: LONGSWAMP T RIGHT MUN: LONGSWAMP T

			012 "DIA CIRC CONCR
		0310/1352	LEN=0028 INSTALLED UNKN
			018 "DIA CIRC CONCR
		0310/1032	LEN=0032 INSTALLED UNKN
STORE ST (T919)	0310/0974		
	075639 FT	075639 FT	2 0 06119 0 01 0287+65
			024 "DIA CIRC CONCR
			LEN=0028 INSTALLED UNKN
			TOWER RD
BARCLAY ST (T612)	0310/0000		(T612)
		0310/0000	LENGTH(AH 1841 BK 3431)
			018 "DIA CIRC CONCR
		0300/3203	LEN=0030 INSTALLED UNKN
			018 "DIA CIRC METAL
		0300/2978	LEN=0027 INSTALLED UNKN
			018 "DIA CIRC CONCR
		0300/2400	LEN=0030 INSTALLED UNKN
			018 "DIA CIRC CONCR
		0300/2055	LEN=0028 INSTALLED UNKN
			018 "DIA CIRC CONCR
		0300/1917	LEN=0028 INSTALLED UNKN
			018 "DIA CIRC CONCR
		0300/1283	LEN=0028 INSTALLED UNKN
			012 "DIA CIRC CONCR
		0300/1020	LEN=0050 INSTALLED UNKN
			018 "DIA CIRC CONCR
		0300/0530	LEN=0030 INSTALLED UNKN
	072208 FT	072208 FT	2 0 06119 0 01 0253+46
		NC STATE ST	
			PARK AV
			(T865)
		0300/0000	LENGTH(AH 3431 BK 2626)
			018 "DIA CIRC CONCR
		0290/2584	LEN=0032 INSTALLED UNKN
			036 "DIA CIRC CONCR
		0290/2289	LEN=0028 INSTALLED UNKN
			TINA LN
		0290/1988	(PRDR)
			018 "DIA CIRC CONCR
		0290/1830	LEN=0030 INSTALLED UNKN
			018 "DIA CIRC CONCR
		0290/1619	LEN=0027 INSTALLED UNKN
			018 "DIA CIRC CONCR
		0290/1333	LEN=0026 INSTALLED UNKN
			018 "DIA CIRC CONCR
		0290/1114	LEN=0026 INSTALLED UNKN

DIR: B TOTAL LEN: 23.863 MI. DIST: 05-1 SR: 1010
LEFT MUN: LONGSWAMP T RIGHT MUN: LONGSWAMP T

				018 "DIA CIRC CONCR
			0290/0795	LEN=0026 INSTALLED UNKN
				012 "DIA CIRC CONCR
			0290/0595	LEN=0027 INSTALLED UNKN
WOODLAWN LN (PRDR)	0290/0592	POI	0290/0592	(APRA) MOBILE HOME PARK
				012 "DIA CIRC CONCR
			0290/0165	LEN=0026 INSTALLED UNKN
2 0 06119 0 01 0227+06 069582 FT			069582 FT	
CHARLES DR (TWP)	0290/0000	==	S 0290/0000	LENGTH(AH 2626 BK 1990)
				036 "DIA CIRC CONCR
			0280/1112	LEN=0028 INSTALLED UNKN
				LONGSWAMP
			0280/0985	TOPTON B
SAINT JOHN ST (BORO)	0280/0925	==		
				LOCUST ST
		==	0280/0748	(TB96)
				HAAS ST
		== ==	0280/0436	(BORO)
	067592 FT		067592 FT	2 0 06119 0 01 0207+19
				CROLL ST
				(BORO)
		== ==	S 0280/0000	LENGTH(AH 1990 BK 1220)
				BIRCH DR
		== ==	0270/0829	(BORO)
				HOME AV
				(BORO)
		== ==	0270/0650	
				PINE DR
		== ==	0270/0473	(BORO)
CHERRY ST (BORO)	0270/0174	==		
	066372 FT		066372 FT	2 0 06119 0 01 0195+00
				HENNINGSVILLE RD
				(SR1024 SEG 0150/0000)
		==	S 0270/0000	LENGTH(AH 1220 BK 2366)
				024 "DIA CIRC METAL
			0260/2120	LEN=0099 INSTALLED UNKN
				036"H 00"W MULT METAL
			0260/2020	LEN=0120 INSTALLED UNKN
CALLOWHILL ST (BORO)	0260/1825	== ==	0260/1825	FREEHALL ST (BORO)
				018 "DIA CIRC CONCR
			0260/1779	LEN=0030 INSTALLED UNKN
				TOPTON
			0260/1319	LONGSWAMP T
				018 "DIA CIRC CONCR

DIR: B TOTAL LEN: 23.863 MI. DIST: 05-1 SR: 1010
LEFT MUN: LONGSWAMP T RIGHT MUN: LONGSWAMP T

```
                                                  0260/1277 LEN=0099 INSTALLED UNKN
                                                            018 "DIA CIRC CONCR
                                                  0260/0943 LEN=0099 INSTALLED UNKN
HERBEIN DR
(BORO)                  0260/0799                           018 "DIA CIRC CONCR
                                                  0260/0680 LEN=0030 INSTALLED UNKN
                                                            018 "DIA CIRC CONCR
                                                  0260/0310 LEN=0035 INSTALLED UNKN
HOCH AV
(BORO)                  0260/0279
                       064006 FT                  064006 FT 2 0 06119 0 00 0148+18
                                                        NC WEIS ST
                                                            FREE HALL ST
                                                            (BORO)
                                                S 0260/0000 LENGTH(AH 2366 BK 3039)
                                                            018 "DIA CIRC CONCR
                                                  0250/2740 LEN=0099 INSTALLED UNKN
                                                            018 "DIA CIRC CONCR
                                                  0250/2492 LEN=0099 INSTALLED UNKN
ZIMMERMAN LN
(TWP )                  0250/1857
                                                            018 "DIA CIRC CONCR
                                                  0250/1840 LEN=0030 INSTALLED UNKN
                                                            018 "DIA CIRC CONCR
                                                  0250/1525 LEN=0030 INSTALLED UNKN
                                                            018 "DIA CIRC CONCR
                                                  0250/1257 LEN=0028 INSTALLED UNKN
                                                            018 "DIA CIRC CONCR
                                                  0250/0930 LEN=0028 INSTALLED UNKN
FORREST RD
(T927)                  0250/0864
                                                            018 "DIA CIRC CONCR
                                                  0250/0518 LEN=0029 INSTALLED UNKN
                                                            018 "DIA CIRC CONCR
                                                  0250/0224 LEN=0028 INSTALLED UNKN
                       060967 FT                  060967 FT 2 0 06119 0 00 0122+53
                                                        NC STATE ST
                                                S 0250/0000 LENGTH(AH 3039 BK 2458)
                                                            018 "DIA CIRC CONCR
                                                  0240/2426 LEN=0030 INSTALLED UNKN
                                                            018 "DIA CIRC CONCR
                                                  0240/1996 LEN=0040 INSTALLED UNKN
                                                            FORREST RD
                                                  0240/1712 (T927)
                                                            018 "DIA CIRC CONCR
                                                  0240/1425 LEN=0035 INSTALLED UNKN
                                                            LONGSWAMP
                                                  0240/1250 ROCKLAND T
```

DIR: B TOTAL LEN: 23.863 MI. DIST: 05-1 SR: 1010
LEFT MUN: LONGSWAMP T RIGHT MUN: LONGSWAMP T

```
                                                  0240/0757 BMSEN 06/1010/0240/0722
                                                            0 0 00000 0 00 0000+00
                                                            TR.SACONY CK
                                                  0240/0722 BMSBG 06/1010/0240/0722
                                                            018 "DIA CIRC CONCR
                                                  0240/0150 LEN=0035 INSTALLED UNKN
2 0 06119 0 00 0100+15 058509 FT                  058509 FT
OLD BOWERS RD
(T947)                 0240/0000                S 0240/0000 LENGTH(AH 2458 BK 3072)
                                                            018 "DIA CIRC CONCR
                                                  0230/2800 LEN=0134 INSTALLED UNKN
OLD BOWERS RD
(T947)                 0230/2714
                                                            018 "DIA CIRC CONCR
                                                  0230/2326 LEN=0028 INSTALLED 2000
                                                            018 "DIA CIRC CONCR
                                                  0230/2030 LEN=0099 INSTALLED UNKN
                                                            ALFALFA LN
                                                  0230/1950 (T953)
                                                            018 "DIA CIRC CONCR
                                                  0230/1692 LEN=0050 INSTALLED UNKN

                                                            018 "DIA CIRC CONCR
                                                  0230/1077 LEN=0028 INSTALLED UNKN
                                                            036 "DIA CIRC CONCR
                                                  0230/0898 LEN=0099 INSTALLED 2000
                                                            018 "DIA CIRC CONCR
                                                  0230/0591 LEN=0099 INSTALLED UNKN
                       055437 FT                  055437 FT 2 0 06119 0 00 0067+82
                                                            (APRA) EASTERN INDUSTRI
                                                       NC MAIN ST
                                                            SMOKETOWN RD
                                                            (SR1029 SEG 0050/2014)
                                                            ROCKLAND
KOHLER RD                                                   MAXATAWNY T
(T955)                 0230/0000                S 0230/0000 LENGTH(AH 3072 BK 1815)
                                                            018 "DIA CIRC CONCR
                                                  0220/1815 LEN=0099 INSTALLED UNKN
                                                            018 "DIA CIRC CONCR
                                                  0220/1350 LEN=0099 INSTALLED UNKN
FORREST VIEW DR
(T880)                 0220/1074
                                                            016 "DIA CIRC CONCR
                                                  0220/0888 LEN=0036 INSTALLED UNKN
                                                  0220/0491 BMSEN 06/1010/0220/0441
                                                            0 0 00000 0 00 0000+00
                                                            TR.SACONY CK
                                                  0220/0441 BMSBG 06/1010/0220/0441
                                                  0220/0013 BMSEN 06/1010/0220/0000
                       053622 FT                  053622 FT 2 0 06119 0 00 0049+69
```

DIR: B TOTAL LEN: 23.863 MI. DIST: 05-1 SR: 1010
LEFT MUN: MAXATAWNY T RIGHT MUN: MAXATAWNY T

			TR.SACONY CK
			BMSBG 06/1010/0220/0000
		S 0220/0000	LENGTH(AH 1815 BK 2217)
BOWER RD			BOWERS RD
(T947)	0210/2060	0210/2060	(SR1013 SEG 0020/3628)
CLOVER STRIP RD			
(TWP)	0210/1643		
			016 "DIA CIRC METAL
		0210/0789	LEN=0099 INSTALLED UNKN
	051405 FT	051405 FT	2 0 06119 0 00 0027+56
		NC	FLEETWOOD RD
			EAST PENN AV
			(T947)
		S 0210/0000	LENGTH(AH 2217 BK 2760)
			MAXATAWNY
		0200/1883	LYONS B
			016 "DIA CIRC CONCR
		0200/1040	LEN=0046 INSTALLED UNKN
			016 "DIA CIRC CONCR
		0200/0835	LEN=0048 INSTALLED UNKN
			MAIN ST
		0200/0691	(TWP)
PINE ST			PINE ST
(TWP)	0200/0468	0200/0468	(TWP)
		0200/0381	BMSEN 06/1010/0200/0371
			2 0 06119 0 00 0003+53
			TR.SACONY CK
		0200/0371	BMSBG 06/1010/0200/0371
			096"H 60"W CONC STRUCT
		0200/0332	LEN=0099 INSTALLED UNKN
BIRCH ST			
(TWP)	0200/0183		
			PARK AV
		0200/0133	(TWP)
			016 "DIA CIRC CONCR
		0200/0071	LEN=0040 INSTALLED UNKN
			018 "DIA CIRC CONCR
		0200/0041	LEN=0099 INSTALLED UNKN
	048645 FT	048645 FT	2 0 06119 0 00 0000+00
		NC	STATE AV
			KEMP ST
			(SR1021 SEG 0140/0000)
		S 0200/0000	LENGTH(AH 2760 BK 2160)
ASH ST			
(TWP)	0190/1964		

DIR: B TOTAL LEN: 23.863 MI. DIST: 05-1 SR: 1010
LEFT MUN: LYONS B RIGHT MUN: LYONS B

		0190/1702	016 "DIA CIRC CONCR LEN=0036 INSTALLED UNKN
		0190/0859	LC FROM EAST PENN MANUF (CONN)
		0190/0848	018 "DIA CIRC CONCR LEN=0040 INSTALLED UNKN
		0190/0776	EAST PENN MANUFACTURING (PRDR)
		0190/0747	LYONS RICHMOND T
		0190/0670	LC TO EAST PENN MANUFAC (CONN)
		0190/0319	016 "DIA CIRC CONCR LEN=0040 INSTALLED UNKN
046485 FT		046485 FT	2 0 06118 0 00 0189+70
		0190/0000	DEKA RD (T798) LENGTH(AH 2160 BK 3249)
		0180/2707	BMSEN 06/1010/0180/2510
		0180/2510	2 0 06118 0 00 0182+53 NORFOLK SOUTHERN RAI RR BMSBG 06/1010/0180/2510
		0180/1349	012 "DIA CIRC CONCR LEN=0099 INSTALLED UNKN
		0180/1328	012 "DIA CIRC CONCR LEN=0099 INSTALLED UNKN
043236 FT		043236 FT	2 0 06118 0 00 0157+24
		0180/0000	LENGTH(AH 3249 BK 2691)
		0170/1318	DEKA RD (T751)
MERTZ RD (T930) 0170/0647			
		0170/0571	WEAVERS RD (TWP)
		0170/0373	018 "DIA CIRC CONCR LEN=0099 INSTALLED UNKN
2 0 06118 0 00 0130+53 040545 FT		040545 FT	
BALDY RD (T606) 0170/0000		0170/0000	LENGTH(AH 2691 BK 3268)

DIR: B TOTAL LEN: 23.863 MI. DIST: 05-1 SR: 1010
LEFT MUN: RICHMOND T RIGHT MUN: RICHMOND T

			018 "DIA CIRC CONCR
		0160/2191	LEN=0099 INSTALLED UNKN
			012 "DIA CIRC CONCR
		0160/1372	LEN=0048 INSTALLED UNKN
			018 "DIA CIRC CONCR
		0160/0632	LEN=0048 INSTALLED UNKN
2 0 06118 0 00 0097+84 037277 FT		037277 FT	
OAKHAVEN RD			
(T796) 0160/0000	==	S 0160/0000	LENGTH(AH 3268 BK 3424)
			018 "DIA CIRC CONCR
		0150/3142	LEN=0040 INSTALLED UNKN
STUMP RD			
(T602) 0150/2006	==		
			016 "DIA CIRC CONCR
		0150/1480	LEN=0099 INSTALLED UNKN
			016 "DIA CIRC CONCR
		0150/0759	LEN=0099 INSTALLED UNKN
033853 FT		033853 FT	2 0 06118 0 00 0063+60
SCHOOL RD		NC	FLEETWOOD\LYONS RD
(T757) 0150/0000	==	S 0150/0000	LENGTH(AH 3424 BK 2418)
			018 "DIA CIRC CONCR
		0140/1950	LEN=0099 INSTALLED 2000
			DRYVILLE RD
		0140/1871	(SR1022 SEG 0010/0000)
			018 "DIA CIRC CONCR
		0140/1541	LEN=0099 INSTALLED UNKN
		0140/1055	BMSEN 06/1010/0140/1023
			0 0 00000 0 00 0000+00
			WILLOW CK.
		0140/1023	BMSBG 06/1010/0140/1023
			RICHMOND
		0140/0453	FLEETWOOD B
			018 "DIA CIRC METAL
		0140/0335	LEN=0099 INSTALLED UNKN
			018 "DIA CIRC METAL
		0140/0236	LEN=0099 INSTALLED UNKN
2 0 06118 0 00 0039+31 031435 FT		031435 FT	
ARCH ST			
(BORO) 0140/0000	==	S 0140/0000	LENGTH(AH 2418 BK 1959)
WASHINGTON ST			

DIR: B TOTAL LEN: 23.863 MI. DIST: 05-1 SR: 1010
LEFT MUN: FLEETWOOD B RIGHT MUN: FLEETWOOD B

LEFT		RIGHT	
(BORO)	0130/1358		
		0130/1316	OAK ST (BORO)
		0130/1076	ECK AL (BORO)
			MAIN ST (BORO)
			NC FLEETWOOD AV
BEECH ST (BORO)	0130/0908	0130/0908	BEECH ST (BORO) (APRA) D E SOLTZFUS CON
		0130/0485	WILLOW ST (BORO)
PARK AL (BORO)	0130/0249		
2 0 06118 0 00 0019+78	029476 FT	029476 FT	BUTTONWOOD ST (BORO)
PARK AL (BORO)	0130/0000	0130/0000	LENGTH(AH 1959 BK 1363)
LAUREL ST (BORO)	0120/0997		
		0120/0604	WALNUT ST (BORO)
2 0 06118 0 00 0006+24	028113 FT	028113 FT INTER-BK	FRANKLIN ST (BORO) MAIN ST (SR0662 SEG 0300/0000)
FRANKLIN ST (SR0662 SEG 0300/0000)	0120/0000 028113 FT	0120/0000 028113 FT	LTH AH 001363 BK 000100
		7114/0000 INTER-AHD	LTH AH 000100 BK 001959 MAIN ST (SR0662 SEG 0290/0000)
			016 "DIA CIRC CONCR LEN=0099 INSTALLED UNKN
RICHMOND ST (BORO)	0110/1959	0110/1959	RICHMOND ST (SR0662 SEG 0290/0000)
WINTERGREEN AL (BORO)	0110/1762		
		0110/1630	016 "DIA CIRC CONCR LEN=0099 INSTALLED UNKN
		0110/1360	012"H 18"W ELLIP CONC LEN=0099 INSTALLED UNKN
		0110/1324	012"H 18"W ELLIP CONC LEN=0099 INSTALLED UNKN
CHESTNUT ST (BORO)	0110/1297		
		0110/0854	BMSEN 06/1010/0110/0808 2 0 06117 0 00 0270+11

DIR: B TOTAL LEN: 23.863 MI. DIST: 05-1 SR: 1010
LEFT MUN: FLEETWOOD B RIGHT MUN: FLEETWOOD B

				WILLOW CREEK
			0110/0808	BMSBG 06/1010/0110/0808
	026154 FT		026154 FT	2 0 06117 0 00 0261+88
				NC MAIN ST
				FLEETWOOD
				RICHMOND T
			S 0110/0000	LENGTH(AH 1959 BK 3561)
				BALLFIELD LN
		==	0100/3510	(TWP)
				048 "DIA CIRC CONCR
			0100/3498	LEN=0005 INSTALLED UNKN
				030 "DIA CIRC CONCR
			0100/3139	LEN=0040 INSTALLED UNKN
				016 "DIA CIRC CONCR
			0100/2655	LEN=0048 INSTALLED UNKN
				016 "DIA CIRC CONCR
			0100/2356	LEN=0099 INSTALLED UNKN
				016 "DIA CIRC CONCR
			0100/1955	LEN=0036 INSTALLED UNKN
				012 "DIA CIRC CONCR
			0100/1780	LEN=0099 INSTALLED UNKN
LENHART RD (TWP)	0100/1132	==		
				018 "DIA CIRC CONCR
			0100/1084	LEN=0040 INSTALLED UNKN
				016 "DIA CIRC CONCR
			0100/0688	LEN=0036 INSTALLED UNKN
				024 "DIA CIRC CONCR
			0100/0344	LEN=0040 INSTALLED UNKN
	022593 FT		022593 FT	2 0 06117 0 00 0225+66
			S 0100/0000	LENGTH(AH 3561 BK 2644)
				018 "DIA CIRC CONCR
			0090/2492	LEN=0099 INSTALLED UNKN
				(APRA) MOBILE HOME PARK
				WOLFE CT
		POI	0090/2396	(TWP)
				018 "DIA CIRC CONCR
			0090/1672	LEN=0099 INSTALLED UNKN
PLEASANT HILL RD (SR1011 SEG 0050/2022)	0090/1575			WALNUTTOWN RD
			0090/1575	(SR1011 SEG 0050/2022)
				012 "DIA CIRC CONCR
			0090/1200	LEN=0099 INSTALLED UNKN
			0090/0892	BMSEN 06/1010/0090/0875
				2 0 06117 0 00 0209+02
				TR.WILLOW CK
			0090/0875	BMSBG 06/1010/0090/0875
				016 "DIA CIRC CONCR

DIR: B TOTAL LEN: 23.863 MI. DIST: 05-1 SR: 1010
LEFT MUN: RICHMOND T RIGHT MUN: RICHMOND T

				0090/0460 LEN=0040 INSTALLED UNKN 018 "DIA CIRC CONCR
				0090/0158 LEN=0030 INSTALLED UNKN
	019949 FT			019949 FT 2 0 06117 0 00 0200+25 (APRA) WALNUT COURT MOB KELLER RD (T725)
		POI		S 0090/0000 LENGTH(AH 2644 BK 2115) 018 "DIA CIRC CONCR
				0080/1562 LEN=0099 INSTALLED UNKN RICHMOND
				0080/1247 MAIDEN CREEK T
				018 "DIA CIRC CONCR
				0080/0210 LEN=0099 INSTALLED UNKN
2 0 06117 0 00 0177+60 CHIPMUNK DR (T818)	017834 FT 0080/0000	==		017834 FT S 0080/0000 LENGTH(AH 2115 BK 2930) 018 "DIA CIRC CONCR
				0070/2589 LEN=0099 INSTALLED UNKN 016 "DIA CIRC CONCR
				0070/2535 LEN=0099 INSTALLED UNKN (APRA) RETIREMENT VILLA HILL RD
		POI		0070/2450 (T751) (APRA) RETIREMENT VILLA LC TO HILL RD
WESSNER RD (T777)	0070/2348	POI		0070/2348 (CONN) 0070/2085 BMSEN 06/1010/0070/2065 0 0 00000 0 00 0000+00 TR.WILLOW CK
				0070/2065 BMSBG 06/1010/0070/2065
GOLDEN DR (T803)	0070/1397	==		
				016 "DIA CIRC CONCR
				0070/0901 LEN=0099 INSTALLED UNKN 016 "DIA CIRC CONCR
				0070/0581 LEN=0099 INSTALLED UNKN
HOCH RD (T753)	0070/0395	==		
				016 "DIA CIRC CONCR
				0070/0216 LEN=0099 INSTALLED UNKN
	014904 FT			014904 FT 2 0 06117 0 00 0150+08 S 0070/0000 LENGTH(AH 2930 BK 1932) 015 "DIA CIRC CONCR
				0060/1800 LEN=0030 INSTALLED UNKN
SOFIA BL (TWP)	0060/1496	==		

DIR: B TOTAL LEN: 23.863 MI. DIST: 05-1 SR: 1010
LEFT MUN: MAIDEN CREEK T RIGHT MUN: MAIDEN CREEK T

LC FROM SOFIA BL
(CONN) 0060/1428

012972 FT

WESNER RD
(T777) 0050/0713

010516 FT

SPIRIT CT
(T826) 0040/1848

008347 FT

GIRARD AV
(T783)
BLANDON AV
(T785) 0030/2861

	012 "DIA CIRC CONCR
0060/0818	LEN=0030 INSTALLED UNKN
012972 FT	2 0 06117 0 00 0130+56
5 0060/0000	LENGTH(AH 1932 BK 2456)
	012 "DIA CIRC CONCR
0050/2181	LEN=0030 INSTALLED UNKN
	012 "DIA CIRC CONCR
0050/1800	LEN=0099 INSTALLED UNKN
	012 "DIA CIRC CONCR
0050/1519	LEN=0099 INSTALLED UNKN
	GULDIN RD
0050/1502	(T760)
	012 "DIA CIRC CONCR
0050/1300	LEN=0099 INSTALLED UNKN
	012 "DIA CIRC CONCR
0050/0750	LEN=0099 INSTALLED UNKN
	WESNER RD
0050/0713	(T777)
0050/0033	BMSEN 06/1010/0050/0000
010516 FT	2 0 06117 0 00 0105+96
	TR.WILLOW CK
	BMSBG 06/1010/0050/0000
5 0050/0000	LENGTH(AH 2456 BK 2169)
0040/1069	BMSEN 06/1010/0040/1057
	0 0 00000 0 00 0000+00
	TR.WILLOW CK
0040/1057	BMSBG 06/1010/0040/1057
	012 "DIA CIRC CONCR
0040/0490	LEN=0030 INSTALLED UNKN
	MAIN ST
	(SR0073 SEG 0080/1774)
0040/0394	
008347 FT	2 0 06117 0 00 0084+28
	LINDBERG AV
	(T775)
5 0040/0000	LENGTH(AH 2169 BK 3445)
	BLANDON AV
0030/2818	(T785)

DIR: B TOTAL LEN: 23.863 MI. DIST: 05-1 SR: 1010
LEFT MUN: MAIDEN CREEK T RIGHT MUN: MAIDEN CREEK T

		0030/2795	WHITE STAR RD (T788)
		0030/2663	012 "DIA CIRC CONCR LEN=0099 INSTALLED UNKN
EXCELSIOR DR (T789)	0030/1821	0030/1821	(APRA) SCHLOUCH EXCAVAT
		0030/1737	018 "DIA CIRC CONCR LEN=0099 INSTALLED UNKN
		0030/1537	016 "DIA CIRC CONCR LEN=0099 INSTALLED UNKN
BLANDON AV (T785)	0030/0991		
	004902 FT	004902 FT	2 0 06117 0 00 0049+98
		S 0030/0000	LENGTH(AH 3445 BK 2435)
		0020/1368	WESSNER RD (T777)
		0020/0600	012 "DIA CIRC CONCR LEN=0099 INSTALLED UNKN
2 0 06117 0 00 0025+55	002467 FT	002467 FT	MAIDEN CREEK ONTELAUNEE T
DRIES RD (T746)	0020/0000	S 0020/0000	LENGTH(AH 2435 BK 2467)
		0010/2462	012 "DIA CIRC CONCR LEN=0099 INSTALLED UNKN
		0010/2363	036 "DIA CIRC METAL LEN=0099 INSTALLED UNKN
		0010/0855	016 "DIA CIRC CONCR LEN=0099 INSTALLED UNKN
TO 2005/0160 SH (CONN)	0010/0228		
	000000 FT	000000 FT	2 0 06117 0 00 0000+00
			NC PARK RD
			ALLENTOWN PK
			(SR2005 SEG 0161/0425)
			(SR2005 SEG 0160/0423)
		* REF-BK	RAMP A RD
			(SR8026 SEG 0250/0634)
			MFC BEGIN = C
		S 0010/0000	LENGTH(AH 2467 BK 0000)

DIR: B TOTAL LEN: 5.394 MI. DIST: 05-1 SR: 1009
LEFT MUN: GREENWICH T RIGHT MUN: GREENWICH T

KOHLERS HILL RD	028479 FT	028479 FT	KOHLERS HILL RD
(TBC)	0110/2809	0110/2809	(TBC)
			018 "DIA CIRC METAL
		0110/2700	LEN=0035 INSTALLED UNKN
			036"H 00"W MULT METAL
		0110/2355	LEN=0028 INSTALLED UNKN
			TR.SACONY CK
			STRUCTURE LENGTH 9 FT
		0110/2338	BMSID 06/1009/0110/2338
			018 "DIA CIRC METAL
		0110/1930	LEN=0030 INSTALLED UNKN
			018 "DIA CIRC METAL
		0110/1539	LEN=0030 INSTALLED UNKN
			018 "DIA CIR PLASTIC
		0110/1140	LEN=0032 INSTALLED UNKN
			018 "DIA CIR PLASTIC
		0110/0381	LEN=0030 INSTALLED UNKN
			018 "DIA CIRC METAL
		0110/0034	LEN=0032 INSTALLED UNKN
	025670 FT	025670 FT	2 0 06135 0 00 0263+87
			BOY SCOUT RD
			(T504)
		S 0110/0000	LENGTH(AH 2809 BK 3200)
			LC FOR BOY SCOUT RD
		0100/3078	(CONN)
			024 "DIA CIRC METAL
		0100/2854	LEN=0028 INSTALLED UNKN
			024 "DIA CIRC METAL
		0100/1954	LEN=0041 INSTALLED UNKN
	022470 FT	022470 FT	2 0 06135 0 00 0231+82
			PINK VALLEY RD
			(T769)
		S 0100/0000	LENGTH(AH 3200 BK 2634)
			018 "DIA CIRC METAL
		0094/2548	LEN=0030 INSTALLED UNKN
			018 "DIA CIRC METAL

DIR: B TOTAL LEN: 5.394 MI. DIST: 05-1 SR: 1009
LEFT MUN: GREENWICH T RIGHT MUN: GREENWICH T

```
                                                  0094/2152 LEN=0035 INSTALLED UNKN
                                                            018 "DIA CIRC METAL
                                                  0094/1666 LEN=0035 INSTALLED UNKN
                                                            018 "DIA CIRC METAL
                                                  0094/1144 LEN=0040 INSTALLED UNKN
RAHN RD
(T507)                  0094/0913 ==
                                                            024 "DIA CIRC METAL
                                                  0094/0522 LEN=0030 INSTALLED UNKN
                        019836 FT                 019836 FT 2 0 06135 0 00 0205+00
                                                S 0094/0000 LENGTH(AH 2634 BK 2682)
                                                            018 "DIA CIRC METAL
                                                  0090/2617 LEN=0035 INSTALLED UNKN
                                                            018 "DIA CIR PLASTIC
                                                  0090/2231 LEN=0035 INSTALLED UNKN
                                                            018 "DIA CIRC METAL
                                                  0090/1993 LEN=0035 INSTALLED UNKN
                                                            018 "DIA CIRC METAL
                                                  0090/1775 LEN=0030 INSTALLED UNKN
                                                            018 "DIA CIRC METAL
                                                  0090/1712 LEN=0030 INSTALLED UNKN
                                                            018 "DIA CIRC METAL
                                                  0090/1387 LEN=0030 INSTALLED UNKN
                                                            018 "DIA CIRC METAL
                                                  0090/0891 LEN=0030 INSTALLED UNKN
                                                            018 "DIA CIRC METAL
                                                  0090/0575 LEN=0035 INSTALLED UNKN
                                                            018 "DIA CIRC METAL
                                                  0090/0511 LEN=0030 INSTALLED UNKN
                                                            018 "DIA CIRC METAL
                                                  0090/0383 LEN=0030 INSTALLED UNKN
                        017154 FT                 017154 FT 2 0 06135 0 00 0178+27
                                                S 0090/0000 LENGTH(AH 2682 BK 2352)
                                                            018 "DIA CIRC METAL
                                                  0080/2312 LEN=0035 INSTALLED UNKN
                                                            018 "DIA CIRC METAL
                                                  0080/1962 LEN=0030 INSTALLED UNKN
                                                            018 "DIA CIRC METAL
                                                  0080/1462 LEN=0030 INSTALLED UNKN
                                                            018 "DIA CIRC METAL
                                                  0080/1060 LEN=0030 INSTALLED UNKN
                                                            018 "DIA CIRC METAL
                                                  0080/0919 LEN=0030 INSTALLED UNKN
                                                            018 "DIA CIRC METAL
                                                  0080/0584 LEN=0030 INSTALLED UNKN
                                                            012 "DIA CIR PLASTIC
                                                  0080/0200 LEN=0035 INSTALLED 1997
2 0 06135 0 00 0154+43 014802 FT                  014802 FT
MILLER RD
(T744)                  0080/0000 ==            S 0080/0000 LENGTH(AH 2352 BK 1806)
```

DIR: B TOTAL LEN: 5.394 MI. DIST: 05-1 SR: 1009
LEFT MUN: GREENWICH T RIGHT MUN: GREENWICH T

			018 "DIA CIR PLASTIC
		0070/1777	LEN=0035 INSTALLED UNKN
			018 "DIA CIRC METAL
		0070/1184	LEN=0030 INSTALLED UNKN
			018 "DIA CIRC METAL
		0070/0850	LEN=0030 INSTALLED UNKN
			018 "DIA CIRC METAL
		0070/0712	LEN=0030 INSTALLED UNKN
			018 "DIA CIRC METAL
		0070/0462	LEN=0030 INSTALLED UNKN
			012 "DIA CIRC METAL
		0070/0258	LEN=0060 INSTALLED UNKN
	012996 FT	012996 FT	2 0 06135 0 00 0136+32
		S 0070/0000	LENGTH(AH 1806 BK 2442)
			018 "DIA CIRC METAL
		0060/2073	LEN=0030 INSTALLED UNKN
			018 "DIA CIRC METAL
		0060/1782	LEN=0030 INSTALLED UNKN
			018 "DIA CIRC METAL
		0060/1668	LEN=0029 INSTALLED UNKN
			018 "DIA CIRC METAL
		0060/1021	LEN=0030 INSTALLED UNKN
			018 "DIA CIRC METAL
		0060/0751	LEN=0027 INSTALLED UNKN
			LC FOR HUMMELS HILL RD
		0060/0508	(CONN)
			HUMMELS HILL RD
		0060/0292	(T927)
			036 "DIA CIRC METAL
		0060/0018	LEN=0035 INSTALLED UNKN
	010554 FT	010554 FT	2 0 06135 0 00 0111+84
			TR.SACONY CK
			STRUCTURE LENGTH 9 FT
			BMSID 06/1009/0060/0000
		S 0060/0000	LENGTH(AH 2442 BK 1647)
			018 "DIA CIRC METAL
		0050/1073	LEN=0035 INSTALLED UNKN
			018 "DIA CIRC METAL
		0050/0680	LEN=0030 INSTALLED UNKN
			060"H 00"W MULT METAL
		0050/0434	LEN=0040 INSTALLED UNKN
			T.SACONY CK.
			STRUCTURE LENGTH 11 FT
		0050/0391	BMSID 06/1009/0050/0391
2 0 06135 0 00 0095+38	008907 FT	008907 FT	
DREIBELBIS STATION RD			
(T812)	0050/0000	S 0050/0000	LENGTH(AH 1647 BK 2414)
LC FOR DREIBELBIS STAT			
(CONN)	0040/2327		

DIR: B TOTAL LEN: 5.394 MI. DIST: 05-1 SR: 1009
LEFT MUN: GREENWICH T RIGHT MUN: GREENWICH T

```
                                                  024 "DIA CIRC METAL
                                  0040/1790 LEN=0030 INSTALLED UNKN
                                                  024 "DIA CIRC METAL
                                  0040/1206 LEN=0030 INSTALLED UNKN
                                                  018 "DIA CIRC METAL
                                  0040/0922 LEN=0040 INSTALLED UNKN
                                                  024 "DIA CIRC METAL
                                  0040/0375 LEN=0030 INSTALLED UNKN
006493 FT                         006493 FT 2 0 06135 0 00 0071+29
                                                  SUNDAY RD
                                                  (T761)
                                  S 0040/0000 LENGTH(AH 2414 BK 2113)

                                                  018 "DIA CIRC METAL
                                  0030/1341 LEN=0045 INSTALLED UNKN
                                                  018 "DIA CIRC METAL
                                  0030/0801 LEN=0050 INSTALLED UNKN
                                                  018 "DIA CIR PLASTIC
                                  0030/0512 LEN=0045 INSTALLED 1997
004380 FT                         004380 FT 2 0 06135 0 00 0050+16
                                  S 0030/0000 LENGTH(AH 2113 BK 2499)

                                                  024 "DIA CIRC METAL
                                  0020/1880 LEN=0035 INSTALLED UNKN
                                                  018 "DIA CIRC METAL
                                  0020/1624 LEN=0031 INSTALLED UNKN
                                                  018 "DIA CIRC METAL
                                  0020/1147 LEN=0050 INSTALLED UNKN
                                                  018 "DIA CIRC METAL
                                  0020/0875 LEN=0050 INSTALLED UNKN
                                                  018 "DIA CIRC METAL
                                  0020/0561 LEN=0030 INSTALLED UNKN
001881 FT                         001881 FT 2 0 06135 0 00 0025+17
                                                  018 "DIA CIRC METAL
                                                  LEN=0030 INSTALLED UNKN
                                  S 0020/0000 LENGTH(AH 2499 BK 1881)
                                                  018"H 00"W MULT METAL
                                  0010/1415 LEN=0030 INSTALLED UNKN


                                                  018 "DIA CIRC METAL
                                  0010/0404 LEN=0040 INSTALLED UNKN
                                                  018 "DIA CIRC METAL
                                  0010/0105 LEN=0040 INSTALLED UNKN
000000 FT                         000000 FT 2 0 06135 0 00 0006+30
                                        NC DUNKELS CHURCH RD
                                                  CRYSTAL CAVE RD
                                                  (SR1006 SEG 0120/0000)
                                                  MFC BEGIN = E
                                  S 0010/0000 LENGTH(AH 1881 BK 0000)
```

DIR: B TOTAL LEN: 2.649 MI. DIST: 05-1 SR: 1008
LEFT MUN: WINDSOR T RIGHT MUN: WINDSOR T

	013986 FT		013986 FT
			7110/0000 LENGTH(AH 3672 BK 2705)
	013986 FT		013986 FT
			7100/0000 LENGTH(AH 2705 BK 2340)
	013986 FT		013986 FT
			7090/0000 LENGTH(AH 2340 BK 3156)
	013986 FT		013986 FT
			7080/0000 LENGTH(AH 3156 BK 1811)
	013986 FT		013986 FT
			7070/0000 LENGTH(AH 1811 BK 2818)
	013986 FT		013986 FT
			7060/0000 LENGTH(AH 2818 BK 2296)
SUNDAY RD (T823)	0050/2296		WINDSOR CASTLE RD
			0050/2296 (SR1003 SEG 0190/1862)
			048 "DIA CIRC METAL
			0050/2240 LEN=0050 INSTALLED UNKN
			015 "DIA CIRC METAL
			0050/1630 LEN=0040 INSTALLED UNKN

DIR: B TOTAL LEN: 2.649 MI. DIST: 05-1 SR: 1008
LEFT MUN: WINDSOR T RIGHT MUN: WINDSOR T

	011690 FT		011690 FT	2 0 06125 0 01 0359+50
				KOHLER HILL RD
				(TWP)
			S 0050/0000	LENGTH(AH 2296 BK 3754)
				018 "DIA CIRC METAL
			0040/2842	LEN=0040 INSTALLED UNKN
KRICK LN				
(T503)	0040/2478			
				024 "DIA CIRC METAL
			0040/2021	LEN=0040 INSTALLED UNKN
				018 "DIA CIRC METAL
			0040/1645	LEN=0045 INSTALLED UNKN
				018 "DIA CIRC METAL
			0040/0980	LEN=0099 INSTALLED UNKN
MONUMENT RD				
(SR4044 SEG 0010/0000)	0040/0283			
2 0 06125 0 01 0396+00	007936 FT		007936 FT	
PINE ST				
(T769)	0040/0000		S 0040/0000	LENGTH(AH 3754 BK 3180)
				015 "DIA CIRC METAL
			0030/3118	LEN=0040 INSTALLED UNKN
				015 "DIA CIRC METAL
			0030/3020	LEN=0040 INSTALLED UNKN
				018 "DIA CIRC METAL
			0030/2995	LEN=0040 INSTALLED UNKN
				015 "DIA CIRC METAL
			0030/2478	LEN=0040 INSTALLED UNKN
				018 "DIA CIRC METAL
			0030/1673	LEN=0040 INSTALLED UNKN
				018 "DIA CIRC METAL
			0030/1312	LEN=0040 INSTALLED UNKN
				048 "DIA CIRC METAL
			0030/1022	LEN=0045 INSTALLED UNKN
				KOHLER HILL RD
			0030/1002	(TWP)
				015 "DIA CIRC METAL
			0030/0607	LEN=0040 INSTALLED UNKN
		RBR		
			0030/0022	BMSEN 06/1008/0030/0000
	004756 FT		004756 FT	2 0 06125 0 01 0427+97

DIR: B TOTAL LEN: 2.649 MI. DIST: 05-1 SR: 1008
LEFT MUN: WINDSOR T RIGHT MUN: WINDSOR T

			P3
			WINDSOR CREEK
			BMSBG 06/1008/0030/0000
		0030/0000	LENGTH(AH 3180 BK 2370)
			024 "DIA CIRC METAL
		0020/1593	LEN=0040 INSTALLED UNKN
			036 "DIA CIRC METAL
		0020/0437	LEN=0020 INSTALLED UNKN
			018 "DIA CIRC CONCR
		0020/0100	LEN=0045 INSTALLED UNKN
	002386 FT	002386 FT	2 0 06125 0 01 0450+71
			NC WINDSOR CASTLE RD
			WINDSOR
			HAMBURG B
		0020/0000	LENGTH(AH 2370 BK 2386)
			024 "DIA CIRC CONCR
		0010/2208	LEN=0045 INSTALLED UNKN
			015 "DIA CIRC CONCR
		0010/1875	LEN=0045 INSTALLED UNKN
HAMBURG AREA HIGH SCH (PRDR)	0010/1642		
			015 "DIA CIRC CONCR
		0010/1550	LEN=0045 INSTALLED UNKN
HAMBURG AREA HIGH SCH (PRDR)	0010/1133		
			SOUTH SEVENTH ST
		0010/1046	(BORO)
			015 "DIA CIRC CONCR
		0010/0780	LEN=0045 INSTALLED UNKN
			SOUTH SIXTH ST
		0010/0722	(BORO)
			015 "DIA CIRC CONCR
		0010/0456	LEN=0045 INSTALLED UNKN
			SOUTH FIFTH ST
		0010/0412	(BORO)
			PRINROSE AL
		0010/0208	(BORO)
			015 "DIA CAST IRON
		0010/0048	LEN=0099 INSTALLED UNKN
	000000 FT	000000 FT	2 0 06125 0 01 0475+42
			NC WINDSOR ST
			FOURTH ST
			(SR4035 SEG 0020/0000)
		INTER-BK	WINDSOR ST
			(BORO)
			MFC BEGIN = D
		0010/0000	LENGTH(AH 2386 BK 0000)

DIR: B TOTAL LEN: .717 MI. DIST: 05-1 SR: 1007
LEFT MUN: RICHMOND T RIGHT MUN: RICHMOND T

	003784 FT	003784 FT	MOSELEM SPRINGS RD
		0010/3784	(SR0662 SEG 0400/0000)
			018 "DIA CIRC METAL
		0010/3341	LEN=0050 INSTALLED UNKN
			018 "DIA CIRC METAL
		0010/2935	LEN=0050 INSTALLED UNKN
GEHRET RD (T770)	0010/2751		
			018 "DIA CIRC METAL
		0010/2513	LEN=0050 INSTALLED UNKN
			018 "DIA CIRC METAL
		0010/2026	LEN=0040 INSTALLED UNKN
			018 "DIA CIRC METAL
		0010/1410	LEN=0045 INSTALLED UNKN
			018 "DIA CIRC METAL
		0010/1158	LEN=0043 INSTALLED UNKN
			018 "DIA CIRC METAL
		0010/0847	LEN=0035 INSTALLED UNKN
			036 "DIA CIRC METAL
		0010/0529	LEN=0035 INSTALLED UNKN
			NC CHURCH HILL RD
			MAIDENCREEK RD
2 0 06198 0 00 0000+00	000000 FT	000000 FT	(SR1005 SEG 0080/1559)
MAIDENCREEK RD			MFC BEGIN = E
(SR1005 SEG 0080/1559)	0010/0000	0010/0000	LENGTH(AH 3784 BK 0000)

DIR: B TOTAL LEN: 5.277 MI. DIST: 05-1 SR: 1006
LEFT MUN: RICHMOND T RIGHT MUN: RICHMOND T

027864 FT

RAMP B RD
(SR8009 SEG 0010/1164) 0220/3190
LINCOLN RD
(SR1051 SEG 0010/0000) 0220/3169

OAKHAVEN RD
(T796) 0220/2661

HALLS RD
(T750) 0220/2192

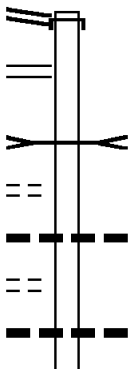

027864 FT
INTER-AHD RAMP A RD
0220/3190 (SR8009 SEG 0250/0000)

TR.MOSELEM
STRUCTURE LENGTH 15 FT
0220/3100 BMSID 06/1006/0220/3100

036"H 48"W CON BOX CUL
0220/2570 LEN=0050 INSTALLED UNKN

015 "DIA CIRC CONCR
0220/1698 LEN=0070 INSTALLED UNKN
015 "DIA CIRC CONCR

DIR: B TOTAL LEN: 5.277 MI. DIST: 05-1 SR: 1006
LEFT MUN: RICHMOND T RIGHT MUN: RICHMOND T

```
                                                 0220/1348 LEN=0045 INSTALLED UNKN
                                                           015 "DIA CIRC CONCR
                                                 0220/1328 LEN=0045 INSTALLED UNKN
KUTZTOWN RD
(SR1014 SEG 0010/0000)   0220/1314                     NC KUTZTOWN RD
                                                           JENNIFER DR
                                                 0220/1139 (TWP )

                                                           018 "DIA CIRC METAL
                                                 0220/0511 LEN=0030 INSTALLED UNKN
                         024674 FT               024674 FT 2 0 06139 0 00 0249+41
                                                           HEATH LN
                                                           (PRDR)
                                                 0220/0000 LENGTH(AH 3190 BK 1381)

                                                           RAMP K RD
                                                 0210/0672 (SR8011 SEG 0750/0000)
                                                 0210/0527 BMSEN 06/1006/0210/0211
                                                           2 0 06139 0 00 0237+47
                                                           SR 222 NB
                                                 0210/0211 BMSBG 06/1006/0210/0211
                                                           015 "DIA CIRC CONCR
                                                 0210/0207 LEN=0035 INSTALLED UNKN
                         023293 FT               023293 FT 2 0 06139 0 00 0235+49
                                                           RAMP J RD
                                                           (SR8011 SEG 0500/0742)
                                                           RICHMOND
                                                           MAXATAWNY T
                                                 0210/0000 LENGTH(AH 1381 BK 1598)


                         021695 FT               021695 FT 2 0 06139 0 00 0213+66
                                                           EAGLE RD
                                                           (T606)
                                                 0200/0000 LENGTH(AH 1598 BK 3171)
SHARADIN RD
(T606)                    0190/2428

                                                           018 "DIA CIRC METAL
                                                 0190/1593 LEN=0035 INSTALLED UNKN
SOKOL DR
(T954)                    0190/1587
                                                           018 "DIA CIRC METAL
                                                 0190/1435 LEN=0099 INSTALLED UNKN

                                                           KEMPVILLE RD
                                                 0190/0758 (T774)
```

DIR: B TOTAL LEN: 5.277 MI. DIST: 05-1 SR: 1006
LEFT MUN: MAXATAWNY T RIGHT MUN: MAXATAWNY T

			024 "DIA CIRC METAL
		0190/0451	LEN=0045 INSTALLED UNKN
2 0 06139 0 00 0184+99	018524 FT		018524 FT
KNITTLE RD			
(T774)	0190/0000	S 0190/0000	LENGTH(AH 3171 BK 2835)
			MAXATAWNY
		0180/2694	RICHMOND T
CRYSTAL CAVE RD			
(SR1012 SEG 0060/3104)	0180/1373		NC CRYSTAL CAVE RD
			018 "DIA CIRC METAL
		0180/1350	LEN=0044 INSTALLED UNKN
			018 "DIA CIRC METAL
		0180/0649	LEN=0030 INSTALLED UNKN
			020 "DIA CIRC CONCR
		0180/0238	LEN=0035 INSTALLED UNKN
	015689 FT	015689 FT	2 0 06139 0 00 0153+70
			LINSOL RD
			(T938)
		S 0180/0000	LENGTH(AH 2835 BK 2241)
ADAM RD			
(T600)	0170/0269		
	013448 FT	013448 FT	2 0 06139 0 00 0131+15
			MOSELEM CHURCH RD
			(T599)
		S 0170/0000	LENGTH(AH 2241 BK 3515)
			015 "DIA CIRC CONCR
		0160/1490	LEN=0035 INSTALLED UNKN
			SIEGER RD
		0160/0654	(TWP)
	009933 FT	009933 FT	2 0 06139 0 00 0096+07
			VIRGINVILLE RD
			(T737)
		S 0160/0000	LENGTH(AH 3515 BK 2454)

DIR: B TOTAL LEN: 5.277 MI. DIST: 05-1 SR: 1006
LEFT MUN: RICHMOND T RIGHT MUN: RICHMOND T

		018 "DIA CIRC METAL
	0150/0484	LEN=0035 INSTALLED UNKN
2 0 06139 0 00 0071+45 007479 FT		007479 FT
VALLEY RD		
(T768) 0150/0000	S 0150/0000	LENGTH(AH 2454 BK 2040)
		018 "DIA CIRC METAL
	0140/2000	LEN=0040 INSTALLED UNKN
		024 "DIA CIRC METAL
	0140/1650	LEN=0075 INSTALLED UNKN
		018 "DIA CIRC METAL
	0140/1402	LEN=0030 INSTALLED UNKN
		012 "DIA CAST IRON
	0140/1088	LEN=0030 INSTALLED UNKN
CRYSTAL CAVE RD		
(SR1012 SEG 0010/0000) 0140/0766		NC CRYSTAL RIDGE RD
	0140/0128	BMSEN 06/1006/0140/0000
		RICHMOND
	0140/0064	GREENWICH T
005439 FT	005439 FT	2 0 06139 0 00 0049+36
		SACONY CREEK
		BMSBG 06/1006/0140/0000
	S 0140/0000	LENGTH(AH 2040 BK 2090)
		018 "DIA CIRC METAL
	0130/1448	LEN=0033 INSTALLED UNKN
		018 "DIA CIRC METAL
	0130/1028	LEN=0035 INSTALLED UNKN
		024 "DIA CAST IRON
	0130/0079	LEN=0030 INSTALLED UNKN
2 0 06139 0 00 0027+68 003349 FT		003349 FT
SNOWDRIFT RD		
(T810) 0130/0000	S 0130/0000	LENGTH(AH 2090 BK 2723)
		024 "DIA CIRC METAL
	0120/2675	LEN=0035 INSTALLED UNKN
		018 "DIA CIRC METAL
	0120/2371	LEN=0030 INSTALLED UNKN
		024 "DIA CIRC CONCR
	0120/2251	LEN=0030 INSTALLED UNKN
		018 "DIA CIRC METAL
	0120/1953	LEN=0030 INSTALLED UNKN
		018 "DIA CIRC METAL
	0120/1336	LEN=0030 INSTALLED UNKN

DIR: B TOTAL LEN: 5.277 MI. DIST: 05-1 SR: 1006
LEFT MUN: GREENWICH T RIGHT MUN: GREENWICH T

			015 "DIA CIRC CONCR
		0120/0640	LEN=0030 INSTALLED UNKN
2 0 06139 0 00 0000+00	000626 FT	000626 FT	
DUNKLESCHURCH RD			
(SR1009 SEG 0010/0000)	0120/0000	0120/0000	LENGTH(AH 2723 BK 0626)
			015 "DIA CIRC CONCR
		0110/0573	LEN=0045 INSTALLED UNKN
		0110/0246	BMSEN 06/1006/0110/0107
			GREENWICH
		0110/0176	RICHMOND T
			0 0 00000 0 00 0000+00
			P3
			SACONY CREEK
		0110/0107	BMSBG 06/1006/0110/0107
			015 "DIA CIRC CONCR
		0110/0105	LEN=0045 INSTALLED UNKN
			NC CRYSTAL CAVE RD
		INTER-BK	MAIN ST
2 0 06135 0 00 0000+00	000000 FT	000000 FT	(SR0143 SEG 0040/2151)
MAIN ST			MFC BEGIN = D
(SR0143 SEG 0040/2151)	0110/0000	0110/0000	LTH AH 000626 BK 000100
	000000 FT	000000 FT	
		7104/0000	LTH AH 000100 BK 001088
	000000 FT	000000 FT	
		7100/0000	LENGTH(AH 1088 BK 2798)
	000000 FT	000000 FT	
		7090/0000	LENGTH(AH 2798 BK 3662)
	000000 FT	000000 FT	
		7080/0000	LENGTH(AH 3662 BK 3506)
	000000 FT	000000 FT	
		7070/0000	LENGTH(AH 3506 BK 3474)
	000000 FT	000000 FT	
		7060/0000	LTH AH 003474 BK 000100
	000000 FT	000000 FT	
		7054/0000	LTH AH 000100 BK 003477
	000000 FT	000000 FT	
		7050/0000	LENGTH(AH 3477 BK 1621)
	000000 FT	000000 FT	
		7040/0000	LENGTH(AH 1621 BK 3584)
	000000 FT	000000 FT	
		7030/0000	LENGTH(AH 3584 BK 2400)
	000000 FT	000000 FT	
		7020/0000	LENGTH(AH 2400 BK 2402)
	000000 FT	000000 FT	
		7010/0000	LENGTH(AH 2402 BK 0000)

DIR: B TOTAL LEN: 4.960 MI. DIST: 05-1 SR: 1005
LEFT MUN: RICHMOND T RIGHT MUN: RICHMOND T

MOSELEM SPRINGS RD (SR0662 SEG 0380/0307)	026187 FT 0100/2729	026187 FT 0100/2729	MOSELEM SPRINGS RD (SR0662 SEG 0380/0307)
		0100/2330	018 "DIA CIRC METAL LEN=0030 INSTALLED UNKN
		0100/1455	018 "DIA CIRC METAL LEN=0040 INSTALLED UNKN
	023458 FT	023458 FT 0100/0000	2 0 06197 0 00 0214+81 LENGTH(AH 2729 BK 2472)
		0090/2372	018 "DIA CIRC METAL LEN=0035 INSTALLED UNKN
	020986 FT	020986 FT 0090/0000	2 0 06197 0 00 0190+09 LENGTH(AH 2472 BK 2530)
		0080/1915	RICHMOND RD (T723)
CHURCH HILL RD (SR1007 SEG 0010/0000)	0080/1559		

DIR: B TOTAL LEN: 4.960 MI. DIST: 05-1 SR: 1005
LEFT MUN: RICHMOND T RIGHT MUN: RICHMOND T

	018456 FT	018456 FT	2 0 06197 0 00 0164+92
		0080/0000	LENGTH(AH 2530 BK 2070)
			MOLL RD
		0070/1014	(T779)
	016386 FT	016386 FT	2 0 06197 0 00 0143+94
			VILLAGE: MOLLTOWN
		0070/0000	LENGTH(AH 2070 BK 3590)
			024 "DIA CIRC METAL
		0060/3518	LEN=0035 INSTALLED UNKN
			KEITH CT
		0060/3369	(TWP)
			RICHMOND
		0060/3147	MAIDEN CREEK T
			RICHMAIDEN RD
		0060/2966	(T723)
			018"H 00"W MULT METAL
		0060/2446	LEN=0035 INSTALLED UNKN
WATER ST (T723)	0060/2032		
			018 "DIA CIRC METAL
		0060/1166	LEN=0045 INSTALLED UNKN
			018 "DIA CIRC CONCR
		0060/0065	LEN=0099 INSTALLED UNKN
			FOR SR 1005 AND 1011
2 0 06197 0 00 0108+40	012796 FT	012796 FT	(CONN)
PLEASANT HILL RD			MFC BEGIN = E
(T721)	0060/0000	0060/0000	LENGTH(AH 3590 BK 2023)
			018 "DIA CIRC METAL
		0050/1995	LEN=0030 INSTALLED UNKN
			PLEASANT HILL RD
		0050/1915	(SR1011 SEG 0110/0536)
	010773 FT	010773 FT	2 0 06122 0 00 0297+43
			EVANSVILLE RD
EVANSVILLE RD			(T759)

DIR: B TOTAL LEN: 4.960 MI. DIST: 05-1 SR: 1005
LEFT MUN: MAIDEN CREEK T RIGHT MUN: MAIDEN CREEK T

(SR1011 SEG 0120/0000)	0050/0000	0050/0000	LENGTH(AH 2023 BK 3329)
			018 "DIA CIRC CONCR
		0040/3225	LEN=0030 INSTALLED UNKN
	007444 FT	007444 FT	2 0 06197 0 00 0075+00
		0040/0000	LENGTH(AH 3329 BK 2725)
			T.MAIDEN CK.
			STRUCTURE LENGTH 10 FT
		0030/0782	BMSID 06/1005/0030/0782
	004719 FT	004719 FT	2 0 06197 0 00 0047+59
		0030/0000	LENGTH(AH 2725 BK 2372)
			018 "DIA CIR PLASTIC
		0020/0047	LEN=0035 INSTALLED UNKN
	002347 FT	002347 FT	2 0 06197 0 00 0023+87
		0020/0000	LENGTH(AH 2372 BK 2347)
CALCIUM RD (T600)	0010/1102		
			018 "DIA CIRC METAL
		0010/0741	LEN=0035 INSTALLED UNKN
			024 "DIA CIRC METAL
		0010/0606	LEN=0040 INSTALLED UNKN
			NC MAIDENCREEK RD
			LAKE SHORE DR
2 0 06197 0 00 0000+00	000000 FT	000000 FT	(SR0073 SEG 0060/0000)
LAKE SHORE DR			MFC BEGIN = D
(SR0073 SEG 0060/0000)	0010/0000	0010/0000	LENGTH(AH 2347 BK 0000)

DIR: B TOTAL LEN: 5.077 MI. DIST: 05-1 SR: 1004
LEFT MUN: ALSACE TOWNSHIP T RIGHT MUN: ALSACE TOWNSHIP T

	026809 FT		026809 FT	PRICETOWN RD
			0130/2068	(SR0012 SEG 0160/1154)
				018 "DIA CIRC METAL
			0130/1730	LEN=0041 INSTALLED UNKN
				024 "DIA CIRC METAL
			0130/1497	LEN=0041 INSTALLED UNKN
				018 "DIA CIRC METAL
			0130/1243	LEN=0041 INSTALLED UNKN
				018 "DIA CIRC METAL
			0130/0415	LEN=0041 INSTALLED UNKN
2 0 06116 0 00 0180+41	024741 FT		024741 FT	
SCHMEHL RD				
(T610)	0130/0000		5 0130/0000	LENGTH(AH 2068 BK 2702)
CRALOU DR				
(TWP)	0120/1905			
				018 "DIA CIR PLASTIC
			0120/1874	LEN=0042 INSTALLED UNKN
				012 "DIA CIRC METAL
			0120/1188	LEN=0099 INSTALLED UNKN
EVERGREEN LN				
(PRDR)	0120/0904			
				015 "DIA CIRC METAL
			0120/0660	LEN=0046 INSTALLED UNKN
	022039 FT		022039 FT	2 0 06116 0 00 0153+37
				MT.LAUREL CK
				STRUCTURE LENGTH 8 FT

DIR: B TOTAL LEN: 5.077 MI. DIST: 05-1 SR: 1004
LEFT MUN: ALSACE TOWNSHIP T RIGHT MUN: ALSACE TOWNSHIP T

			BMSID 06/1004/0120/0000
		0120/0000	LENGTH(AH 2702 BK 2808)
			021"H 15"W PIPE ARCH *
		0110/2193	LEN=0060 INSTALLED 2005
			SALEM HILL RD
		0110/2041	(TWP)
			024 "DIA CIRC METAL
		0110/1855	LEN=0042 INSTALLED UNKN
			018 "DIA CIRC METAL
		0110/1503	LEN=0036 INSTALLED UNKN
			018 "DIA CIRC METAL
		0110/0111	LEN=0049 INSTALLED UNKN
2 0 06116 0 00 0127+00	019231 FT		019231 FT
HARTZ RD			
(T543)	0110/0000	0110/0000	LENGTH(AH 2808 BK 3240)
			015 "DIA CIRC METAL
		0100/3190	LEN=0045 INSTALLED UNKN
			024 "DIA CIR PLASTIC
		0100/2920	LEN=0050 INSTALLED UNKN
IRISH MTN RD			
(T588)	0100/2888		
			018 "DIA CIR PLASTIC
		0100/2764	LEN=0040 INSTALLED UNKN
			024 "DIA CIRC METAL
		0100/2654	LEN=0045 INSTALLED UNKN
			HECKMAN RD
		0100/2553	(T588)
			018 "DIA CIRC METAL
		0100/2264	LEN=0035 INSTALLED UNKN
			DELP RD
		0100/1750	(T543)
			018 "DIA CIRC METAL
		0100/1678	LEN=0051 INSTALLED UNKN
			024 "DIA CIRC METAL
		0100/1281	LEN=0053 INSTALLED UNKN
		0100/0676	BMSEN 06/1004/0100/0659
			0 0 00000 0 00 0000+00
			LAUREL RUN
		0100/0659	BMSBG 06/1004/0100/0659
	015991 FT	015991 FT	2 0 06116 0 00 0093+20
			ALSACE TOWNSHIP
			MUHLENBERG T
		0100/0000	LENGTH(AH 3240 BK 2794)
			015 "DIA CIRC METAL

DIR: B TOTAL LEN: 5.077 MI. DIST: 05-1 SR: 1004
LEFT MUN: MUHLENBERG T RIGHT MUN: MUHLENBERG T

```
                                                 0090/2212 LEN=0050 INSTALLED UNKN
                                                           018 "DIA CIRC METAL
                                                 0090/2038 LEN=0050 INSTALLED UNKN
MUSHROOM LN
(PRDR)                  0090/1576
                                                           030 "DIA CIRC METAL
                                                 0090/1563 LEN=0033 INSTALLED UNKN
                                                           018 "DIA CIRC METAL
                                                 0090/1469 LEN=0028 INSTALLED UNKN
                                                           018 "DIA CIRC METAL
                                                 0090/1289 LEN=0037 INSTALLED UNKN
                                                           018 "DIA CIRC METAL
                                                 0090/0999 LEN=0030 INSTALLED UNKN

                                                 0090/0027 BMSEN 06/1004/0090/0000
                        013197 FT                013197 FT 2 0 06116 0 00 0065+00
                                                           LAUREL CK.
                                                           BMSBG 06/1004/0090/0000
                                                 S 0090/0000 LENGTH(AH 2794 BK 2517)
HILL CREST AV
(T699)                  0080/2180
                                                           LC FOR FRUSH VALLEY RD
                                                 0080/2007 (CONN)
                                                           FRUSH VALLEY RD
                                                 0080/1883 (T549)
                                                           036"H 00"W MULT METAL
                                                 0080/1867 LEN=0037 INSTALLED UNKN

                                                           018 "DIA CIRC METAL
                                                 0080/1124 LEN=0037 INSTALLED UNKN
                                                           012 "DIA CIRC METAL
                                                 0080/0623 LEN=0036 INSTALLED UNKN
ISETT LN
(PRDR)                  0080/0205

                                                           015 "DIA CIRC METAL
                                                 0080/0173 LEN=0117 INSTALLED UNKN
                                                           018 "DIA CIRC CONCR
                                                 0080/0069 LEN=0030 INSTALLED UNKN
                        010680 FT                010680 FT 2 0 06116 0 00 0040+60
                                                           HIRSCH ST
                                                           (T627)
                                                 S 0080/0000 LENGTH(AH 2517 BK 2136)
FOREST AV
(T636)                  0070/1423

                                                           012 "DIA CIRC METAL
                                                 0070/1350 LEN=0139 INSTALLED 2000
                                                           HAY RD
                                                 0070/1301 (T598)
```

DIR: B TOTAL LEN: 5.077 MI. DIST: 05-1 SR: 1004
LEFT MUN: MUHLENBERG T RIGHT MUN: MUHLENBERG T

			012 "DIA CIRC METAL
		0070/1211	LEN=0053 INSTALLED UNKN
			024 "DIA CIRC CONCR
		0070/0005	LEN=0040 INSTALLED UNKN
	008544 FT	008544 FT	2 0 06116 0 00 0018+45
			MOUNT VERNON ST
			(T623)
		0070/0000	LENGTH(AH 2136 BK 1835)
MOUNTAIN SIDE RD			
(T702)	0060/1664		
			NC MT LAUREL RD
			COMMERCE ST
		0060/1231	(BORO)
		0060/1037	BMSEN 06/1004/0060/0986
			2 0 06116 0 00 0009+82
			LAUREL CK.
		0060/0986	BMSBG 06/1004/0060/0986
BRIDGE AL			
(BORO)	0060/0874		
			TENTH ST
		0060/0315	(BORO)
TEMPLE AV			
(BORO)	0060/0263		
	006709 FT	006709 FT	2 0 06116 0 00 0000+00
			NC MT LAUREL AV
			KUTZTOWN RD
			(SR2011 SEG 0100/0000)
		INTER-BK	MT LAUREL AV
			(BORO)
		0060/0000	LTH AH 001835 BK 000041
	006709 FT	006709 FT	
		7050/0000	LTH AH 000041 BK 000992
	006709 FT	006709 FT	
		7042/0000	LENGTH(AH 0992 BK 2061)
		INTER-AHD	LEESPORT AV
			(TWP)
			ALLENTOWN PK
			(SR2005 SEG 0140/0000)
		0040/2061	
			048 "DIA CIRC METAL
		0040/1488	LEN=0040 INSTALLED UNKN
			018"H 00"W **UNKNOWN**
		0040/1039	LEN=0099 INSTALLED UNKN
			MUHLENBERG
		0040/0286	ONTELAUNEE T

DIR: B TOTAL LEN: 5.077 MI. DIST: 05-1 SR: 1004
LEFT MUN: MUHLENBERG T RIGHT MUN: MUHLENBERG T

			048 "DIA CIRC METAL
		0040/0015	LEN=0040 INSTALLED UNKN
2 0 06201 0 00 0030+42	004648 FT	004648 FT	
HULLER LN			
(SR4032 SEG 0010/0000)	0040/0000	0040/0000	LENGTH(AH 2061 BK 0688)
			CONSOLIDATED RAIL CORPO
		0030/0588	OVERPASS IS RR X-ING
			US 0222 NB
		0030/0444	OP ID 06/0222/0352/0000
			US 0222 SB
		0030/0372	OP ID 06/0222/0353/0000
	003960 FT	003960 FT	2 0 06043 0 01 0172+24
			WEST HULLER LN
			(SR4030 SEG 0130/3535)
		0030/0000	LENGTH(AH 0688 BK 1933)
			024 "DIA CIRC METAL
		0020/1866	LEN=0030 INSTALLED UNKN
			018 "DIA CIRC METAL
		0020/1741	LEN=0028 INSTALLED UNKN
OESTERLING DR			
(TWP)	0020/1680		
			018 "DIA CIRC METAL
		0020/1196	LEN=0029 INSTALLED UNKN
			018 "DIA CIRC METAL
		0020/0400	LEN=0099 INSTALLED UNKN
			(APRA) POHL CORP
			PRIVATE DR
		0020/0157	(PRDR)
	002027 FT	002027 FT	2 0 06201 0 00 0050+07
		0020/0000	LENGTH(AH 1933 BK 2027)
		0010/0690	BMSEN 06/1004/0010/0619
			0 0 00000 0 00 0000+00
			P3
			WILLOW CREEK
		0010/0619	BMSBG 06/1004/0010/0619
WILLOW CREEK RD			
(T707)	0010/0570		
			NORFOLK SOUTHERN
		0010/0324	OVERPASS IS RR X-ING
	000000 FT	000000 FT	2 0 06201 0 00 0070+34
			NC LEESPORT AV
			SNYDER RD
			(TBC)
			MFC BEGIN = D
		0010/0000	LENGTH(AH 2027 BK 0000)

DIR: B TOTAL LEN: 6.229 MI. DIST: 05-1 SR: 1003
LEFT MUN: WINDSOR T RIGHT MUN: WINDSOR T

032887 FT
WINDSOR CASTLE RD
(SR1008 SEG 0050/2296) 0190/1862

SCHAPPELL RD
(SR4038 SEG 0050/2159) 0190/1330

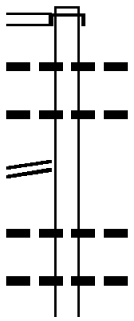

032887 FT
INTER-AHD BALTHASER RD
0190/1862 (T823)
018 "DIA CIRC METAL
0190/1777 LEN=0035 INSTALLED UNKN
018 "DIA CIRC METAL
0190/1606 LEN=0035 INSTALLED UNKN

018 "DIA CAST IRON
0190/0496 LEN=0035 INSTALLED UNKN
018 "DIA CIRC METAL
0190/0386 LEN=0035 INSTALLED UNKN
015 "DIA CIRC METAL

DIR: B TOTAL LEN: 6.229 MI. DIST: 05-1 SR: 1003
LEFT MUN: WINDSOR T RIGHT MUN: WINDSOR T

			0190/0292	LEN=0035 INSTALLED UNKN 018 "DIA CIRC METAL
			0190/0148	LEN=0035 INSTALLED UNKN
LC TO/FROM T501 RD (CONN)	0190/0126			
				015 "DIA CIRC METAL
			0190/0040	LEN=0035 INSTALLED UNKN
2 0 06125 0 01 0317+66	031025 FT		031025 FT	HAAS RD (T741)
ZION CHURCH RD (T501)	0190/0000		S 0190/0000	LENGTH(AH 1862 BK 3334)
				015 "DIA CIRC METAL
			0180/2529	LEN=0040 INSTALLED UNKN
				015 "DIA CIRC METAL
			0180/2054	LEN=0035 INSTALLED UNKN
				018 "DIA CIRC METAL
			0180/1820	LEN=0035 INSTALLED UNKN
			0180/1813	WINDSOR PERRY T
			0180/1808	LEIBY RD (T502)
				015 "DIA CIRC METAL
			0180/1434	LEN=0035 INSTALLED UNKN
				018 "DIA CIRC METAL
			0180/1051	LEN=0035 INSTALLED UNKN
				015 "DIA CIRC METAL
			0180/0463	LEN=0040 INSTALLED UNKN
				036 "DIA CIRC METAL
			0180/0055	LEN=0035 INSTALLED UNKN
	027691 FT		027691 FT	2 0 06125 0 01 0284+45
				VIRGINVILLE RD (TWP)
			S 0180/0000	LENGTH(AH 3334 BK 2474)
				036 "DIA CIRC METAL
			0170/1679	LEN=0035 INSTALLED UNKN
DIETRICH LN (TWP)	0170/1626			
				015 "DIA CIR PLASTIC
			0170/1340	LEN=0035 INSTALLED UNKN
				SCENIC AV
			0170/0935	(TWP)
				015 "DIA CIRC METAL
			0170/0373	LEN=0040 INSTALLED UNKN
	025217 FT		025217 FT	2 0 06126 0 00 0064+35
				FAR VIEW RD (T737)
			S 0170/0000	LENGTH(AH 2474 BK 3638)
				015 "DIA CIRC METAL
			0160/3246	LEN=0035 INSTALLED UNKN

DIR: B TOTAL LEN: 6.229 MI. DIST: 05-1 SR: 1003
LEFT MUN: PERRY T RIGHT MUN: PERRY T

		040 "DIA CIRC METAL
	0160/2476	LEN=0040 INSTALLED UNKN
		018 "DIA CIRC METAL
	0160/2000	LEN=0040 INSTALLED UNKN
		018 "DIA CIRC METAL
	0160/1145	LEN=0035 INSTALLED UNKN
		036 "DIA CIRC METAL
	0160/0280	LEN=0040 INSTALLED UNKN
		024 "DIA CIRC METAL
	0160/0049	LEN=0065 INSTALLED UNKN
021579 FT	021579 FT	2 0 06126 0 00 0027+91
		ONYX CAVE RD
		(T735)
	5 0160/0000	LENGTH(AH 3638 BK 2777)
		015 "DIA CIRC METAL
	0150/1000	LEN=0040 INSTALLED UNKN
		018 "DIA CIRC METAL
	0150/0640	LEN=0040 INSTALLED UNKN
		048 "DIA CIRC METAL
	0150/0405	LEN=0040 INSTALLED UNKN
2 0 06126 0 00 0000+00 018802 FT	018802 FT	NDSOR CASTLE RD
MOSELEM SPRINGS RD	INTER-BK	MOSELEM SPRINGS RD
(SR0662 SEG 0450/0437) 0150/0000		(SR0662 SEG 0450/0437)
018802 FT	5 0150/0000	LTH AH 002777 BK 000100
	018802 FT	
018802 FT	7144/0000	LTH AH 000100 BK 002761
	018802 FT	
018802 FT	7140/0000	LENGTH(AH 2761 BK 2366)
	018802 FT	
018802 FT	7130/0000	LENGTH(AH 2366 BK 3383)
	018802 FT	
018802 FT	7120/0000	LENGTH(AH 3383 BK 2441)
	018802 FT	
018802 FT	7110/0000	LENGTH(AH 2441 BK 1944)
	018802 FT	
018802 FT	7100/0000	LENGTH(AH 1944 BK 3185)
	018802 FT	
018802 FT	7090/0000	LENGTH(AH 3185 BK 0403)
		BMSEN 06/1003/0090/0000
	* REF-AHD	WEST SHORE DR
		(T960)
	0090/0403	MAIDEN CREEK T

DIR: B TOTAL LEN: 6.229 MI. DIST: 05-1 SR: 1003
LEFT MUN: MAIDEN CREEK T RIGHT MUN: MAIDEN CREEK T

	018399 FT		018399 FT 2 0 06216 0 00 0049+20
			NC WEST SHORE DR
			* REF-BK WESTSHORE DR
			(T960)
			BRIDGE CLOSED
			LAKE ONTELAU
			BMSBG 06/1003/0090/0000
			S 0090/0000 LENGTH(AH 0403 BK 2555)
	018399 FT		018399 FT
			7080/0000 LENGTH(AH 2555 BK 2554)
	018399 FT		018399 FT
			7070/0000 LENGTH(AH 2554 BK 2235)
			INTER-AHD WEST SHORE DR
SHOEMAKERSVILLE RD			(T960)
(SR4033 SEG 0010/0000)	0064/2235		0064/2235 ONTELAUNEE T
			060 "DIA CIRC CONCR
			0064/1490 LEN=0035 INSTALLED UNKN
			030 "DIA CIRC METAL
			0064/0075 LEN=0035 INSTALLED UNKN
	016164 FT		016164 FT 2 0 06002 1 00 0026+61
			S 0064/0000 LENGTH(AH 2235 BK 2576)
			018 "DIA CAST IRON
			0060/1660 LEN=0045 INSTALLED UNKN
			BEECHWOOD DR
		==	0060/1056 (PRDR)
2 0 06002 1 00 0000+00	013588 FT		013588 FT ONTELAUNEE DR
ONTELAUNEE DR			(SR4029 SEG 0020/2797)
(T752)	0060/0000	==	S 0060/0000 LENGTH(AH 2576 BK 3478)
CIDER MILL RUN RD			
(SR4031 SEG 0010/0000)	0050/1542		
			018 "DIA CIRC METAL
			0050/0824 LEN=0035 INSTALLED UNKN
	010110 FT		010110 FT 1 0 00506 0 00 0025+21
			NC KINDT CORNER RD

DIR: B TOTAL LEN: 6.229 MI. DIST: 05-1 SR: 1003
LEFT MUN: ONTELAUNEE T RIGHT MUN: ONTELAUNEE T

0050/0000 LENGTH(AH 3478 BK 2526)

LOOSE LN
(T716) 0040/1862

ONTELAUNEE
0040/0841 LEESPORT B
HAFER DR
0040/0652 (BORO)

SPRING GARDEN ST
(BORO) 0040/0326
1 0 00506 0 00 0000+00 007584 FT
CENTRE AV
(SR0061 SEG 0201/0810)
(SR0061 SEG 0200/0810) 0040/0000
007584 FT

007584 FT
NC SHACKAMAXON ST
INTER-BK CENTRE AV
(SR0061 SEG 0200/0810)
0040/0000 LTH AH 002526 BK 000100
007584 FT
7034/0000 LTH AH 000100 BK 002811
INTER-AHD CENTRE AV
(SR0061 SEG 0200/0000)
WALL ST
(BORO)

CENTRE AV
(SR0061 SEG 0201/0000)
0030/2811 (SR0061 SEG 0200/0000)

BUTCHER AL
(BORO) 0030/2579

015 "DIA CIRC CONCR
0030/2450 LEN=0013 INSTALLED UNKN
015 "DIA CIRC CONCR
0030/2135 LEN=0045 INSTALLED UNKN
0030/2125 (AAR 530946S)#TRKS 02

CANAL ST
(BORO) 0030/1987

CANAL ST
0030/1849 (BORO)

WATER ST
(BORO) 0030/1271

0030/1213 BMSEN 06/1003/0030/0998
1 0 00661 0 00 0262+46
SCHUYLKILL RIVER
0030/0998 BMSBG 06/1003/0030/0998
SCHUYLKILL AV
0030/0954 (BORO)

SCHUYLKILL AV
(BORO) 0030/0926

UNKOWN AL
0030/0785 (BORO)

RAILROAD AV

DIR: B TOTAL LEN: 6.229 MI. DIST: 05-1 SR: 1003
LEFT MUN: LEESPORT B RIGHT MUN: LEESPORT B

(BORO)	0030/0644		NC WALL ST
			NC RAILROAD AV
			RAILROAD AV
		0030/0353	(BORO)
		0030/0254	(AAR 592488B)#TRKS 01
			LEESPORT AV
		0030/0072	(BORO)
1 0 00661 0 00 0262+46	004773 FT	004773 FT	
PLUM ST			NC LEE ST
(BORO)	0030/0000	0030/0000	LENGTH(AH 2811 BK 1872)
			015 "DIA CIRC CONCR
		0020/1822	LEN=0099 INSTALLED UNKN
			MAIN ST
		0020/1757	(BORO)
			REESER ST
		0020/1174	(BORO)
			015 "DIA CIRC CONCR
		0020/1146	LEN=0099 INSTALLED UNKN
UNKNOWN AL			
(BORO)	0020/0712		
			PINE ST
		0020/0701	(BORO)
			NICHOLS ST
		0020/0339	(BORO)
LEESPORT			
BERN TOWNSHIP T	0020/0039		
	002901 FT	002901 FT	1 0 00661 0 00 0244+29
		0020/0000	LENGTH(AH 1872 BK 2901)
CHESTNUT ST			
(T572)	0010/2469		
			024 "DIA CIRC METAL
		0010/2010	LEN=0060 INSTALLED UNKN
			LEESPORT AV
		0010/1759	(TWP)
			036 "DIA CIRC CONCR
		0010/1727	LEN=0040 INSTALLED UNKN
			LEESPORT
		0010/1258	BERN TOWNSHIP T
			WEST PINE ST
		0010/1167	(TWP)
			015 "DIA CIRC METAL
		0010/0955	LEN=0040 INSTALLED UNKN
			036 "DIA CIRC METAL
		0010/0418	LEN=0040 INSTALLED UNKN
	000000 FT	000000 FT	1 0 00661 0 00 0215+21
			NC MAIN ST
			CROSS KEYS RD
			(SR4030 SEG 0090/0000)
			MFC BEGIN = D
GRANGE RD			
(SR4030 SEG 0090/0000)	0010/0000	0010/0000	LENGTH(AH 2901 BK 0000)

DIR: N TOTAL LEN: .546 MI. DIST: 05-1 SR: 1001
LEFT MUN: MAIDEN CREEK T RIGHT MUN: MAIDEN CREEK T

ALLENTOWN PK	002881 FT	002881 FT	ALLENTOWN PK
(SR0222 SEG 0410/0000)	0040/2881	0040/2881	(SR0222 SEG 0410/0000)
ORCHARD RD			
(T717)	0040/2108		
			021"H 15"W METAL ARCH
		0040/1616	LEN=0030 INSTALLED 2006
			018 "DIA CIRC METAL
		0040/0250	LEN=0025 INSTALLED 2000
	000000 FT	000000 FT	2 0 06100 0 00 0085+34
			NC SNYDER RD
			DRIES RD
			(T746)
		REF-BK	SNYDER RD
			(T801)
			MFC BEGIN = E
		0040/0000	LENGTH(AH 2881 BK 3409)
	000000 FT	000000 FT	
		7030/0000	LENGTH(AH 3409 BK 2402)
	000000 FT	000000 FT	
		7020/0000	LENGTH(AH 2402 BK 2628)
	000000 FT	000000 FT	
		7010/0000	LENGTH(AH 2628 BK 0000)

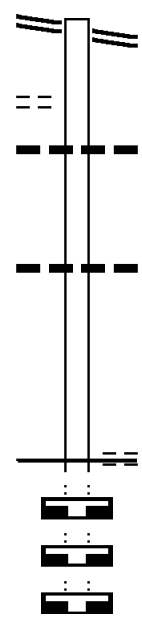

DIR: N TOTAL LEN: 10.577 MI. DIST: 05-1 SR: 737
LEFT MUN: ALBANY TOWNSHIP T RIGHT MUN: ALBANY TOWNSHIP T

ONTELAUNEE TR (SR0143 SEG 0214/0000)	055846 FT 0220/1952		055836 FT 0220/1952	ONTELAUNEE TR (SR0143 SEG 0214/0000) TO/FROM 0143/0214 SH
			0220/1800	(CONN) 030 "DIA CIRC METAL
			0220/1785	LEN=0025 INSTALLED UNKN
			0220/0133	BMSEN 06/0737/0220/0000
	053894 FT		053884 FT	2 0 06134 0 00 0578+56 MAIDEN CK. BMSBG 06/0737/0220/0000
			S 0220/0000	LENGTH(AH 1952 BK 2973)
			0210/2427	(AAR 858528L)#TRKS 01 KISTLER VALLEY RD
			0210/2382	(SR1019 SEG 0010/0000) UNKNOWN ALLEY
			0210/2362	(TWP)
			0210/1690	018 "DIA CIRC METAL LEN=0036 INSTALLED UNKN
			0210/0842	048"H 48"W ELLIP CONC LEN=0030 INSTALLED UNKN
			0210/0521	024 "DIA CIRC CONCR LEN=0030 INSTALLED UNKN
			0210/0159	015 "DIA CIRC CONCR LEN=0032 INSTALLED UNKN
2 0 06134 0 00 0547+83 KEMPTON RD (T811)	050921 FT 0210/0000		050911 FT S 0210/0000	LENGTH(AH 2973 BK 1699)
			0200/0962	015 "DIA CIRC CONCR LEN=0030 INSTALLED UNKN
			0200/0580	012 "DIA CIRC CONCR LEN=0030 INSTALLED UNKN

DIR: N TOTAL LEN: 10.577 MI. DIST: 05-1 SR: 737
LEFT MUN: ALBANY TOWNSHIP T RIGHT MUN: ALBANY TOWNSHIP T

			018 "DIA CIRC CONCR
		0200/0027	LEN=0030 INSTALLED UNKN
	049222 FT	049212 FT	2 0 06134 0 00 0530+23
		S 0200/0000	LENGTH(AH 1699 BK 2992)
			018 "DIA CIRC CONCR
		0190/2651	LEN=0030 INSTALLED UNKN
			015 "DIA CIRC CONCR
		0190/2111	LEN=0031 INSTALLED UNKN
			015 "DIA CIRC CONCR
		0190/0551	LEN=0030 INSTALLED 1997
			015 "DIA CIRC CONCR
		0190/0068	LEN=0200 INSTALLED UNKN
	046230 FT	046220 FT	2 0 06134 0 00 0500+31
		S 0190/0000	LENGTH(AH 2992 BK 3216)
			015 "DIA CIRC CONCR
		0180/2782	LEN=0030 INSTALLED UNKN
			015 "DIA CIRC CONCR
		0180/2077	LEN=0030 INSTALLED UNKN
			015 "DIA CIRC CONCR
		0180/1647	LEN=0029 INSTALLED UNKN
BRIGHAM WAY (TWP)	0180/0788		
			015 "DIA CIRC CONCR
		0180/0102	LEN=0042 INSTALLED UNKN
	043014 FT	043004 FT	2 0 06134 0 00 0468+34
			WESSNERSVILLE RD
			(SR1038 SEG 0010/0000)
		S 0180/0000	LENGTH(AH 3216 BK 2812)
UNKNOWN RD (TWP)	0170/2642		
			015 "DIA CIRC CONCR
		0170/2506	LEN=0032 INSTALLED UNKN
SCOUT RD (T817)	0170/2431	0170/2431	RED RD (T817)
			018 "DIA CIRC CONCR
		0170/2289	LEN=0030 INSTALLED UNKN
			018 "DIA CAST IRON
		0170/2275	LEN=0100 INSTALLED UNKN
			015 "DIA CIRC CONCR
		0170/2134	LEN=0048 INSTALLED UNKN
			TURKEY RD
		0170/2122	(T819)
			015 "DIA CIRC CONCR

DIR: N TOTAL LEN: 10.577 MI. DIST: 05-1 SR: 737
LEFT MUN: ALBANY TOWNSHIP T RIGHT MUN: ALBANY TOWNSHIP T

		0170/1870	LEN=0033 INSTALLED UNKN 015 "DIA CIRC CONCR
		0170/1041	LEN=0030 INSTALLED UNKN 015 "DIA CIRC CONCR
		0170/0633	LEN=0033 INSTALLED UNKN 015 "DIA CIRC CONCR
		0170/0264	LEN=0034 INSTALLED UNKN
	040202 FT	040192 FT	2 0 06134 0 00 0440+40
		S 0170/0000	LENGTH(AH 2812 BK 2487) 024 "DIA CIRC CONCR
		0160/2461	LEN=0045 INSTALLED UNKN 036 "DIA CIRC CONCR
		0160/1997	LEN=0040 INSTALLED UNKN 036 "DIA CIRC CONCR
		0160/1387	LEN=0038 INSTALLED UNKN
		0160/0561	BMSEN 06/0737/0160/0518 2 0 06134 0 00 0420+57 STONY CREEK
		0160/0518	BMSBG 06/0737/0160/0518 015 "DIA CIRC CONCR
2 0 06134 0 00 0415+12	037715 FT	0160/0009	LEN=0030 INSTALLED UNKN
STONY RUN VALLEY RD (SR1018 SEG 0070/2553)	0160/0000	037705 FT	
		S 0160/0000	LENGTH(AH 2487 BK 1935) KUNKELS MILL RD
		0150/1851	(SR1018 SEG 0080/0000)
		0150/1399	BMSEN 06/0737/0150/1388 0 0 00000 0 00 0000+00 TR.STONY CK.
		0150/1388	BMSBG 06/0737/0150/1388 015 "DIA CIRC CONCR
		0150/1264	LEN=0034 INSTALLED UNKN 015 "DIA CIRC CONCR
		0150/0965	LEN=0040 INSTALLED UNKN 015 "DIA CIRC CONCR
		0150/0702	LEN=0035 INSTALLED UNKN 016 "DIA CIRC CONCR
		0150/0380	LEN=0036 INSTALLED 1997 015 "DIA CIRC CONCR
		0150/0063	LEN=0035 INSTALLED UNKN
	035780 FT	035770 FT	2 0 06134 0 00 0400+09
		S 0150/0000	LENGTH(AH 1935 BK 2044) 016 "DIA CIRC CONCR
		0140/1542	LEN=0037 INSTALLED UNKN 015 "DIA CIRC CONCR
		0140/1347	LEN=0037 INSTALLED UNKN 015 "DIA CIRC CONCR

DIR: N TOTAL LEN: 10.577 MI. DIST: 05-1 SR: 737
LEFT MUN: ALBANY TOWNSHIP T RIGHT MUN: ALBANY TOWNSHIP T

		0140/0862	LEN=0038 INSTALLED UNKN 015 "DIA CIRC CONCR
		0140/0602	LEN=0032 INSTALLED UNKN
	033736 FT	033726 FT	2 0 06134 0 00 0371+30
		S 0140/0000	LENGTH(AH 2044 BK 2351) 015 "DIA CIRC METAL
		0130/2189	LEN=0027 INSTALLED UNKN ALBANY TOWNSHIP
		0130/1962	GREENWICH T
		0130/1362	015 "DIA CIRC CONCR LEN=0033 INSTALLED UNKN
SNYDER RD (T744)	0130/0853		
	031385 FT	031375 FT	2 0 06134 0 00 0349+90
		S 0130/0000	LENGTH(AH 2351 BK 3811)
		0120/3188	015 "DIA CIRC CONCR LEN=0030 INSTALLED UNKN
OBYLE RD (T791)	0120/2463	0120/2463	015 "DIA CIRC CONCR LEN=0039 INSTALLED UNKN OSWALD RD (T789)
		0120/0596	015 "DIA CIRC CONCR LEN=0053 INSTALLED UNKN
	027574 FT	027564 FT	2 0 06134 0 00 0314+56
		S 0120/0000	LENGTH(AH 3811 BK 3030) LONG LANE RD
		0110/2604	(TBC)
		0110/2506	015 "DIA CIRC CONCR LEN=0032 INSTALLED UNKN
		0110/1552	012 "DIA CIRC CONCR LEN=0031 INSTALLED UNKN
		0110/0944	RHOADS RD (TB26)
		0110/0928	015 "DIA CIRC CONCR LEN=0100 INSTALLED UNKN (APRA) HIGHLAND ESTATES OLD ROUTE 22
	POI		

DIR: N TOTAL LEN: 10.577 MI. DIST: 05-1 SR: 737
LEFT MUN: GREENWICH T RIGHT MUN: GREENWICH T

				(SR4028 SEG 0340/0000)
			0110/0881	
				015 "DIA CIR UNKNOWN
			0110/0858	LEN=0070 INSTALLED UNKN
				FROM 8020/0500 SH
			0110/0570	(CONN)
RAMP C RD				RAMP D RD
(SR8020 SEG 0250/0000)	0110/0441		0110/0441	(SR8020 SEG 0500/0740)
			0110/0227	BMSEN 06/0737/0110/0000
				018 "DIA CIRC CONCR
			0110/0046	LEN=0050 INSTALLED UNKN
	024544 FT		024534 FT	2 0 06134 0 00 0282+53
				I-78 EB
				BMSBG 06/0737/0110/0000
			S 0110/0000	LENGTH(AH 3030 BK 2200)
				RAMP B RD
			0100/2044	(SR8020 SEG 0760/0000)
FROM 8020/0010 SH				
(SR8020 SEG 0010/1308)	0100/2026			
FROM 8020/0010 SH				
(CONN)	0100/1804			
				ZETTLEMOYER RD
			0100/1340	(T822)
RAUCH RD				
(TWP)	0100/1330			
				015 "DIA CIRC CONCR
			0100/0475	LEN=0039 INSTALLED UNKN
	022344 FT		022334 FT	2 0 06134 0 00 0260+16
			S 0100/0000	LENGTH(AH 2200 BK 3009)
				015 "DIA CIRC CONCR
			0090/2999	LEN=0033 INSTALLED UNKN
				015 "DIA CIRC CONCR
			0090/2617	LEN=0031 INSTALLED UNKN
				030 "DIA CIRC CONCR
			0090/1742	LEN=0030 INSTALLED UNKN
				(APRA) ENTRANCE TO SHED
				PENNDOT STOCKPILE #07
			0090/1246	(GOVT)
				030 "DIA CIRC METAL
			0090/1238	LEN=0070 INSTALLED UNKN
				015 "DIA CIRC CONCR
			0090/0621	LEN=0030 INSTALLED UNKN
2 0 06134 0 00 0231+32	019335 FT		019325 FT	
SUTTER RD				
(T774)	0090/0000		S 0090/0000	LENGTH(AH 3009 BK 3741)
				018 "DIA CIRC CONCR

DIR: N TOTAL LEN: 10.577 MI. DIST: 05-1 SR: 737
LEFT MUN: GREENWICH T RIGHT MUN: GREENWICH T

			0080/3732	LEN=0032 INSTALLED UNKN
				015 "DIA CIRC CONCR
			0080/2800	LEN=0029 INSTALLED UNKN
				018 "DIA CIRC CONCR
			0080/2112	LEN=0034 INSTALLED UNKN
				024"H 12"W ELLIP CONC
			0080/1759	LEN=0039 INSTALLED UNKN
				SUNRISE BL
		==	0080/1480	(TWP)
				015 "DIA CIRC CONCR
			0080/1014	LEN=0029 INSTALLED UNKN
LC FOR KOHLERS HILL RD (CONN)	0080/0350	==		
KOHLERS HILL RD (TBC)	0080/0094	==		
			0080/0051	BMSEN 06/0737/0080/0000
	015594 FT		015584 FT	2 0 06134 0 00 0194+30
				TRIBUTARY TO MILL CREEK
				BMSBG 06/0737/0080/0000
			5 0080/0000	LENGTH(AH 3741 BK 3246)
			0070/2539	BMSEN 06/0737/0070/2493
				0 0 00000 0 00 0000+00
				TR.MILL CK.
			0070/2493	BMSBG 06/0737/0070/2493
				WESSNER RD
		==	0070/2408	(T778)
				015 "DIA CIRC CONCR
			0070/2350	LEN=0038 INSTALLED UNKN
				012 "DIA CIRC CONCR
			0070/1828	LEN=0035 INSTALLED UNKN
			0070/1549	BMSEN 06/0737/0070/1514
				0 0 00000 0 00 0000+00
				TR.MILL CK.
			0070/1514	BMSBG 06/0737/0070/1514
WILTROUT RD (T502)	0070/1479	==		
				015 "DIA CIRC CONCR
			0070/1012	LEN=0035 INSTALLED UNKN
				018 "DIA CIR UNKNOWN
			0070/0799	LEN=0034 INSTALLED UNKN
				018 "DIA CIR UNKNOWN
			0070/0205	LEN=0035 INSTALLED UNKN
	012348 FT		012338 FT	2 0 06134 0 00 0163+70
				SITTLER VALLEY RD
		==		(T797)

DIR: N TOTAL LEN: 10.577 MI. DIST: 05-1 SR: 737
LEFT MUN: GREENWICH T RIGHT MUN: GREENWICH T

		0070/0000	LENGTH(AH 3246 BK 2996)
			018 "DIA CIRC CONCR
		0060/2501	LEN=0036 INSTALLED UNKN
			030 "DIA CIRC CONCR
		0060/1647	LEN=0036 INSTALLED UNKN
EBLING RD (T780)	0060/1539		
			015 "DIA CIRC CONCR
		0060/1519	LEN=0036 INSTALLED UNKN
			GUN CLUB RD
		0060/1283	(T775)
			015 "DIA CIRC CONCR
		0060/0924	LEN=0035 INSTALLED UNKN
KUTZ MILL RD (T798)	0060/0248		
		0060/0067	BMSEN 06/0737/0060/0000
	009352 FT	009342 FT	2 0 06134 0 00 0132+21
			MILL CREEK
			BMSBG 06/0737/0060/0000
		0060/0000	LENGTH(AH 2996 BK 3095)
			015 "DIA CIRC CONCR
		0050/1876	LEN=0030 INSTALLED UNKN
			021 "DIA CIRC CONCR
		0050/1585	LEN=0034 INSTALLED UNKN
			018 "DIA CIRC CONCR
		0050/1313	LEN=0043 INSTALLED UNKN
			021 "DIA CIRC CONCR
		0050/0989	LEN=0034 INSTALLED UNKN
			024 "DIA CIRC CONCR
		0050/0952	LEN=0034 INSTALLED UNKN
			017 "DIA CIRC CONCR
		0050/0675	LEN=0034 INSTALLED UNKN
			014 "DIA CIRC CONCR
		0050/0428	LEN=0034 INSTALLED UNKN
			017 "DIA CIRC CONCR
		0050/0158	LEN=0034 INSTALLED UNKN
	006257 FT	006247 FT	2 0 06134 0 00 0100+66
		0050/0000	LENGTH(AH 3095 BK 2699)
			018 "DIA CIRC CONCR
		0040/1663	LEN=0066 INSTALLED UNKN
			GREENWICH
		0040/1340	MAXATAWNY T
			018 "DIA CIRC CONCR

DIR: N TOTAL LEN: 10.577 MI. DIST: 05-1 SR: 737
LEFT MUN: MAXATAWNY T RIGHT MUN: MAXATAWNY T

		0040/1005	LEN=0035 INSTALLED UNKN 018 "DIA CIRC CONCR
		0040/0700	LEN=0035 INSTALLED UNKN
003558 FT		003548 FT	2 0 06134 0 00 0073+50 024 "DIA CIRC METAL LEN=0060 INSTALLED UNKN
		S 0040/0000	LENGTH(AH 2699 BK 1373) 024 "DIA CIRC CONCR
		0030/0831	LEN=0100 INSTALLED UNKN SWEET CORN DR
		0030/0477	(TWP) 036"H 72"W CONC STRUCT
		0030/0322	LEN=0035 INSTALLED UNKN
		0030/0060	BMSEN 06/0737/0030/0050 2 0 06134 0 00 0054+19 NO UNDERPASS INFORMATIO
		0030/0050	BMSBG 06/0737/0030/0050
002185 FT		002175 FT	2 0 06134 0 00 0054+19 EAGLE POINT RD (SR1021 SEG 0230/0000)
		S 0030/0000	LENGTH(AH 1373 BK 1007) 018 "DIA CIRC CONCR
		0020/0642	LEN=0075 INSTALLED UNKN 048 "DIA CIRC CONCR
		0020/0220	LEN=0075 INSTALLED UNKN
001178 FT		001168 FT	2 0 06134 0 00 0043+46 MFC BEGIN = D
		S 0020/0000	LENGTH(AH 1007 BK 1168)
RAMP F RD (SR8013 SEG 0510/1459)	0011/0663	0010/0649	RAMP F RD (SR8013 SEG 0510/1459)
RAMP E RD (SR8013 SEG 0500/0000)	0011/0643	0010/0631	RAMP E RD (SR8013 SEG 0500/0000) 015 "DIA CIRC CONCR
		0010/0435	LEN=0045 INSTALLED 1997
048 "DIA CIRC CONCR LEN=0075 INSTALLED UNKN	0011/0415		
MAXATAWNY KUTZTOWN B US 222 SB	0011/0312	0010/0313	MAXATAWNY KUTZTOWN B US 222 SB
OP ID 06/0222/0581/0623 2 0 06134 0 00 0034+31 US 222 NB	0011/0130 000000 FT	0010/0131 000000 FT	OP ID 06/0222/0581/0623 2 0 06134 0 00 0034+31 US 222 NB
OP ID 06/0222/0580/0602 NC KRUMSVILLE RD			OP ID 06/0222/0580/0602 NC KRUMSVILLE RD
CONSTITUTION BL (SR1021 SEG 0211/1716) MFC BEGIN = D	REF-BK *	* REF-BK	CONSTITUTION BL (SR1021 SEG 0210/1694) MFC BEGIN = D
LENGTH(AH 1178 BK 0000)	0011/0000 S	S 0010/0000	LENGTH(AH 1168 BK 0000)

DIR: B TOTAL LEN: 18.346 MI. DIST: 05-1 SR: 724
LEFT MUN: UNION T RIGHT MUN: UNION T

096869 FT

096769 FT AH-CHESTER (15)
* REF-AHD WEST SCHUYLKILL RD
0392/3413 (SR0724 SEG 0012/0000)
016 "DIA CIRC METAL
0392/2974 LEN=0069 INSTALLED UNKN

DIR: B TOTAL LEN: 18.346 MI. DIST: 05-1 SR: 724
LEFT MUN: UNION T RIGHT MUN: UNION T

		018 "DIA CIRC METAL
	0392/2197	LEN=0045 INSTALLED UNKN
		TRIB TO SCHUYLKILL RIVE
		STRUCTURE LENGTH 20 FT
	0392/2062	BMSID 06/0724/0392/2062
		018 "DIA CIRC METAL
	0392/1648	LEN=0075 INSTALLED UNKN
		018 "DIA CIRC METAL
	0392/1200	LEN=0060 INSTALLED UNKN
		018 "DIA CIRC METAL
	0392/0903	LEN=0050 INSTALLED UNKN
		018 "DIA CIRC METAL
	0392/0582	LEN=0045 INSTALLED UNKN
		018 "DIA CIRC METAL
	0392/0290	LEN=0060 INSTALLED UNKN
093456 FT	093356 FT	1 0 00147 0 04 0829+45
	S 0392/0000	LENGTH(AH 3413 BK 1933)
		018 "DIA CIRC METAL
	0382/1785	LEN=0060 INSTALLED UNKN
		016 "DIA CIRC METAL
	0382/1387	LEN=0060 INSTALLED UNKN
		UNIONVILLE RD
	0382/0958	(T368)
		018 "DIA CIRC METAL
	0382/0320	LEN=0160 INSTALLED UNKN
		012 "DIA CIRC METAL
	0382/0030	LEN=0160 INSTALLED UNKN
091523 FT	091423 FT	1 0 00147 0 04 0801+64
		IVY LN
		(T425)
	S 0382/0000	LENGTH(AH 1933 BK 2987)
		012 "DIA CIRC METAL
	0372/2741	LEN=0160 INSTALLED UNKN
		048 "DIA CIRC METAL
	0372/2419	LEN=0045 INSTALLED UNKN
		MAGNOLIA DR
	0372/2263	(T419)
		036 "DIA CIRC METAL
	0372/2148	LEN=0060 INSTALLED UNKN
		BLACK MATT RD
	0372/2047	(T358)
		018 "DIA CIRC METAL
	0372/1819	LEN=0045 INSTALLED UNKN
		TRIB SCHUYLKILL RIVER
		STRUCTURE LENGTH 21 FT
	0372/1210	BMSID 06/0724/0372/1210
		018 "DIA CIRC METAL

DIR: B TOTAL LEN: 18.346 MI. DIST: 05-1 SR: 724
LEFT MUN: UNION T RIGHT MUN: UNION T

```
                                                 0372/0887 LEN=0065 INSTALLED UNKN
                                                           018 "DIA CIRC METAL
                                                 0372/0566 LEN=0120 INSTALLED UNKN
                                                           018 "DIA CIR PLASTIC
                                                 0372/0376 LEN=0040 INSTALLED UNKN
1 0 00147 0 04 0781+00 088536 FT                 088436 FT
RIVER BRIDGE RD
(SR2077 SEG 0010/0000)  0372/0000              S 0372/0000 LENGTH(AH 2987 BK 2001)

                                                           018 "DIA CIRC METAL
                                                 0362/1063 LEN=0060 INSTALLED UNKN
                                                           018 "DIA CIRC METAL
                                                 0362/0909 LEN=0049 INSTALLED UNKN

                                                           016 "DIA CIRC CONCR
                                                 0362/0127 LEN=0060 INSTALLED UNKN
                        086535 FT                086435 FT 1 0 00147 0 04 0760+06
                                               S 0362/0000 LENGTH(AH 2001 BK 2249)
                                                           018 "DIA CIRC METAL
                                                 0352/2019 LEN=0070 INSTALLED UNKN
                                                           TRIB.TO SCHUYLKILL RIVE
                                                           STRUCTURE LENGTH  10 FT
                                                 0352/1651 BMSID 06/0724/0352/1651
                                                           036"H 60"W CONC STRUCT
                                                 0352/1614 LEN=0060 INSTALLED UNKN

                                                           RED CORNER RD
                                                 0352/0689 (T436)
                                                           018 "DIA CIRC CONCR
                                                 0352/0673 LEN=0065 INSTALLED UNKN
                                                           018 "DIA CIRC CONCR
                                                 0352/0438 LEN=0060 INSTALLED UNKN
                        084286 FT                084186 FT 1 0 00147 0 04 0737+43
                                               S 0352/0000 LENGTH(AH 2249 BK 2739)

                                                           018 "DIA CIRC CONCR
                                                 0342/1577 LEN=0036 INSTALLED UNKN

                        081547 FT                081447 FT 1 0 00147 0 04 0709+93
                                               S 0342/0000 LENGTH(AH 2739 BK 2917)
                                                           024 "DIA CIRC CONCR
                                                 0332/2397 LEN=0071 INSTALLED UNKN
                                                           036 "DIA CIRC CONCR
                                                 0332/1930 LEN=0030 INSTALLED UNKN
```

DIR: B TOTAL LEN: 18.346 MI. DIST: 05-1 SR: 724
LEFT MUN: UNION T RIGHT MUN: UNION T

		024 "DIA CIRC CONCR
	0332/1317	LEN=0030 INSTALLED UNKN
		024 "DIA CIRC CONCR
	0332/0925	LEN=0036 INSTALLED UNKN
		016 "DIA CIRC CONCR
	0332/0752	LEN=0036 INSTALLED UNKN
		016 "DIA CIRC CONCR
	0332/0547	LEN=0044 INSTALLED UNKN
		016 "DIA CIRC CONCR
	0332/0403	LEN=0039 INSTALLED UNKN
		016 "DIA CIRC CONCR
	0332/0182	LEN=0038 INSTALLED UNKN
		048"H 48"W CON BOX CUL
	0332/0013	LEN=0050 INSTALLED UNKN
078630 FT	078530 FT	1 0 00147 0 04 0680+43
	S 0332/0000	LENGTH(AH 2917 BK 2564)
		012 "DIA CIRC CONCR
	0322/1921	LEN=0046 INSTALLED UNKN
		010 "DIA CIRC METAL
	0322/1420	LEN=0046 INSTALLED UNKN
		012 "DIA CIRC METAL
	0322/1139	LEN=0041 INSTALLED UNKN
		018 "DIA CIRC METAL
	0322/0936	LEN=0040 INSTALLED UNKN
076066 FT	075966 FT	1 0 00147 0 04 0654+85
	S 0322/0000	LENGTH(AH 2564 BK 3783)
		018 "DIA CIRC CONCR
	0312/3742	LEN=0045 INSTALLED UNKN
		018 "DIA CIRC METAL
	0312/3289	LEN=0040 INSTALLED UNKN
		SHED RD
	0312/3087	(T437)
		018 "DIA CIRC METAL
	0312/2973	LEN=0035 INSTALLED UNKN
		LC TO SHED RD
	0312/2941	(CONN)
MAIN ST (SR2047 SEG 0010/0000) 0312/2453		
		SIXPENNY CK.
		STRUCTURE LENGTH 21 FT
	0312/2379	BMSID 06/0724/0312/2379
		018 "DIA CIRC METAL
	0312/1885	LEN=0032 INSTALLED UNKN

DIR: B TOTAL LEN: 18.346 MI. DIST: 05-1 SR: 724
LEFT MUN: UNION T RIGHT MUN: UNION T

SCHOOL ST (T423)	0312/0598		
	072283 FT	072183 FT	1 0 00147 0 03 0617+47
			NC WEST SCHUYLKILL RD
		S 0312/0000	LENGTH(AH 3783 BK 2893)
			036 "DIA CIRC METAL
		0302/2645	LEN=0031 INSTALLED UNKN
			021"H 21"W METAL ARCH
		0302/1996	LEN=0025 INSTALLED 1996
CAMPBELL FORD RD (TWP)	0302/1354		CENTER RD
		0302/1354	(T362)
			GEORGE ST
		0302/0680	(TWP)
			018 "DIA CIRC METAL
		0302/0648	LEN=0099 INSTALLED UNKN
			018 "DIA CIRC METAL
		0302/0386	LEN=0068 INSTALLED UNKN
			UNION ST
		0302/0319	(T421)
			024 "DIA CIRC METAL
		0302/0253	LEN=0016 INSTALLED UNKN
			024 "DIA CIRC METAL
		0302/0061	LEN=0016 INSTALLED UNKN
	069390 FT	069290 FT	1 0 00147 0 03 0588+49
			WASHINGTON ST
			(T360)
		S 0302/0000	LENGTH(AH 2893 BK 3377)
			018 "DIA CAST IRON
		0292/3212	LEN=0027 INSTALLED UNKN
			GAREY RD
		0292/2481	(T353)
			036 "DIA CIRC METAL
		0292/2304	LEN=0050 INSTALLED UNKN
			018 "DIA CIRC METAL
		0292/1657	LEN=0099 INSTALLED UNKN
	066013 FT	065913 FT	1 0 00147 0 03 0554+43
			NC EAST MAIN ST
			CHESTNUT ST
			(SR0345 SEG 0120/0000)
		INTER-BK	EAST MAIN ST
CHESTNUT ST			(SR0345 SEG 0120/0000)

DIR: B TOTAL LEN: 18.346 MI. DIST: 05-1 SR: 724
LEFT MUN: UNION T RIGHT MUN: UNION T

(BORO)	0292/0000		0292/0000 LTH AH 003377 BK 000100
	066013 FT		065913 FT
			7272/0000 LTH AH 000100 BK 003283
			INTER-AHD FURNACE ST
			(SR0345 SEG 0130/0440)
FURNACE ST (SR0345 SEG 0130/0440)	0262/3283		0262/3283 BIRDSBORO BOROUGH B
			060 "DIA CIRC CONCR
			0262/2710 LEN=0050 INSTALLED UNKN
			NORFOLK SOUTHERN
			0262/2684 OVERPASS IS RR X-ING
SCHUYLKILL RD (BORO)	0262/2375		
			018 "DIA CIRC CONCR
			0262/2215 LEN=0040 INSTALLED UNKN
			INDUSTRIAL DR
			0262/1930 (TWP)
			JACKSON ST
			0262/0193 (BORO)
	062730 FT		062630 FT 1 0 00147 0 02 0480+17
			TR.SCH.RIV.
			STRUCTURE LENGTH 10 FT
			BMSID 06/0724/0262/0000
			BIRDSBORO BOROUGH
			ROBESON T
			0262/0000 LENGTH(AH 3283 BK 2540)
			024 "DIA CIRC METAL
			0252/1782 LEN=0041 INSTALLED UNKN
			018 "DIA CIRC CONCR
			0252/1389 LEN=0032 INSTALLED UNKN
			072"H 72"W CON BOX CUL
			0252/0312 LEN=0050 INSTALLED UNKN
	060190 FT		060090 FT 1 0 00147 0 02 0455+11
			0252/0000 LENGTH(AH 2540 BK 2496)
			072"H 72"W CON BOX CUL
			0242/1075 LEN=0050 INSTALLED UNKN
			TR.SCH.RIV.
			STRUCTURE LENGTH 10 FT
			0242/1035 BMSID 06/0724/0242/1035

DIR: B TOTAL LEN: 18.346 MI. DIST: 05-1 SR: 724
LEFT MUN: ROBESON T RIGHT MUN: ROBESON T

057694 FT

057594 FT 1 0 00147 0 02 0429+73
CEDAR HILL RD
(T354)
0242/0000 LENGTH(AH 2496 BK 2914)

072"H 72"W CON BOX CUL
0232/0558 LEN=0050 INSTALLED UNKN
INDIAN CK.
STRUCTURE LENGTH 16 FT
0232/0500 BMSID 06/0724/0232/0500
1 0 00147 0 02 0400+59 054780 FT 054680 FT OLD RIVER RD
SCHUYLKILL RD (T363)
(T363)
0232/0000 0232/0000 LENGTH(AH 2914 BK 3101)

051679 FT

051579 FT 1 0 00147 0 02 0369+50
0222/0000 LENGTH(AH 3101 BK 3580)

BOONETOWN RD
(T340)
0212/2021

0212/0982 BMSEN 06/0724/0212/0964
0 0 00000 0 00 0000+00
SEIDEL CK
0212/0964 BMSBG 06/0724/0212/0964

018 "DIA CIRC CONCR
0212/0171 LEN=0036 INSTALLED UNKN
048099 FT 047999 FT 1 0 00147 0 02 0333+90
OLD RIVER RD
(TWP)
GIBRALTAR RD
(SR2017 SEG 0010/0000) 0212/0000 0212/0000 LENGTH(AH 3580 BK 1407)

DIR: B TOTAL LEN: 18.346 MI. DIST: 05-1 SR: 724
LEFT MUN: ROBESON T RIGHT MUN: ROBESON T

OLD GIBRALTAR RD
(T351)
0202/0450
046692 FT

046592 FT 1 0 00147 0 02 0319+87
VILLAGE: GILBRALTAR
GREENHILLS RD
(SR0568 SEG 0240/1732)

OLD RIVER RD
(T361)
0202/0000

S 0202/0000 LENGTH(AH 1407 BK 2830)
0192/2764 BMSEN 06/0724/0192/2691
0 0 00000 0 00 0000+00
ALLEGHENY CK
0192/2691 BMSBG 06/0724/0192/2691
0192/2195 BMSEN 06/0724/0192/2160
0 0 00000 0 00 0000+00
MILL RACE
0192/2160 BMSBG 06/0724/0192/2160
016 "DIA CIRC METAL
0192/1720 LEN=0057 INSTALLED UNKN
ANNON ST
0192/1661 (TWP)
016 "DIA CIRC METAL
0192/1414 LEN=0068 INSTALLED UNKN
014 "DIA CIRC CONCR
0192/1295 LEN=0068 INSTALLED UNKN
MATLACK ST
0192/1011 (TWP)

043862 FT

043762 FT 1 0 00147 0 02 0291+23
S 0192/0000 LENGTH(AH 2830 BK 2794)
024 "DIA CIRC CONCR
0182/2783 LEN=0063 INSTALLED UNKN
024 "DIA CIRC METAL
0182/2329 LEN=0069 INSTALLED UNKN
024 "DIA CIRC METAL
0182/2103 LEN=0150 INSTALLED UNKN
016 "DIA CIRC METAL
0182/1632 LEN=0100 INSTALLED UNKN
030 "DIA CIRC CONCR
0182/1384 LEN=0100 INSTALLED UNKN
ALLEY
0182/1305 (TWP)
SEYFERT DR
0182/1165 (T353)

OLD RIVER RD
(T361)
0182/0324

MAPLE RD

DIR: B TOTAL LEN: 18.346 MI. DIST: 05-1 SR: 724
LEFT MUN: ROBESON T RIGHT MUN: ROBESON T

041068 FT

0182/0296 (T353)
040968 FT 1 0 00147 0 01 0262+85
NC MAIN ST
0182/0000 LENGTH(AH 2794 BK 2738)

016 "DIA CIRC CONCR
0172/2066 LEN=0042 INSTALLED UNKN
072 "DIA CIRC METAL
0172/1640 LEN=0100 INSTALLED UNKN
ROBESON
0172/1590 CUMRU T
TR.SCH.RIV.
STRUCTURE LENGTH 11 FT
0172/1575 BMSID 06/0724/0172/1575

UNKNOWN RD
(TWP) 0172/1319
LC FROM UNKOWN RD
(TWP) 0172/1262

016 "DIA CIRC CONCR
0172/1147 LEN=0100 INSTALLED UNKN
0172/0690 (AAR 591964G)#TRKS 01

038330 FT

038230 FT 1 0 00147 0 01 0236+24
RIDGEWAY RD
(T344)
0172/0000 LENGTH(AH 2738 BK 1983)

PENN DOT STOCKPILE #06
(GOVT) 0162/1807

018 "DIA CIRC CONCR
0162/1725 LEN=0035 INSTALLED UNKN

ANGSTADT LN
(T659) 0162/1472

POI

0162/1472 (APRA) READING BONE/WIN
RAMP L RD
0162/1160 (SR8005 SEG 0010/1026)

RAMP M RD
(SR8005 SEG 0750/0000) 0162/1059

FROM 8005/0010 SH
0162/1043 (CONN)

TO 8005/0750 SH
(CONN) 0162/0967

I-176 NB
0162/0821 OP ID 06/0176/0104/1305
I-176 SB
0162/0718 OP ID 06/0176/0105/1350
TO 8005/0250 SH
0162/0523 (CONN)
RAMP J RD
0162/0439 (SR8005 SEG 0250/0000)

FROM 8005/0500 SH
(CONN) 0162/0439
RAMP K RD
(SR8005 SEG 0500/0509) 0162/0382

DIR: B TOTAL LEN: 18.346 MI. DIST: 05-1 SR: 724
LEFT MUN: CUMRU T RIGHT MUN: CUMRU T

	036347 FT		036247 FT 1 0 00147 0 01 0215+95
POPLAR NECK RD			NC FURNACE ST
(TWP)	0162/0000	S	0162/0000 LENGTH(AH 1983 BK 2660)
			025 "DIA CIRC CONCR
			0152/2498 LEN=0070 INSTALLED UNKN
			018 "DIA CIRC METAL
			0152/2162 LEN=0107 INSTALLED UNKN
			KENNEL RD
			0152/2148 (TWP)
			018 "DIA CIRC METAL
			0152/1341 LEN=0058 INSTALLED UNKN
			018 "DIA CIRC METAL
			0152/0662 LEN=0064 INSTALLED UNKN
			018 "DIA CIRC METAL
			0152/0420 LEN=0062 INSTALLED UNKN
			018 "DIA CIRC METAL
			0152/0078 LEN=0099 INSTALLED UNKN
	033687 FT		033587 FT 2 0 06080 0 00 0049+17
		S	0152/0000 LENGTH(AH 2660 BK 2415)
			060 "DIA CIRC METAL
			0142/1279 LEN=0075 INSTALLED UNKN
			TR.SCHUY.RIV
			STRUCTURE LENGTH 14 FT
			0142/1243 BMSID 06/0724/0142/1243
			018 "DIA CIRC METAL
			0142/1161 LEN=0056 INSTALLED UNKN
			VALLEY STREAM RD
			0142/1093 (T332)
			018 "DIA CIRC METAL
			0142/0982 LEN=0061 INSTALLED UNKN
			018 "DIA CIRC METAL
			0142/0774 LEN=0080 INSTALLED UNKN
			018 "DIA CIRC METAL
			0142/0574 LEN=0048 INSTALLED UNKN
			018 "DIA CIRC METAL
			0142/0385 LEN=0052 INSTALLED UNKN
			018 "DIA CIRC METAL
			0142/0220 LEN=0055 INSTALLED UNKN
	031272 FT		031172 FT 2 0 06080 0 00 0025+02
		S	0142/0000 LENGTH(AH 2415 BK 2510)
			018 "DIA CIRC METAL
			0132/2460 LEN=0049 INSTALLED UNKN
			018 "DIA CIRC METAL
			0132/2233 LEN=0056 INSTALLED UNKN
			018 "DIA CIRC METAL
			0132/2009 LEN=0052 INSTALLED UNKN

DIR: B TOTAL LEN: 18.346 MI. DIST: 05-1 SR: 724
LEFT MUN: CUMRU T RIGHT MUN: CUMRU T

			018 "DIA CIRC METAL
		0132/1673	LEN=0047 INSTALLED UNKN
			016 "DIA CIRC METAL
		0132/1380	LEN=0042 INSTALLED UNKN
			018 "DIA CIRC METAL
		0132/0857	LEN=0045 INSTALLED UNKN
			018 "DIA CIRC METAL
		0132/0461	LEN=0045 INSTALLED UNKN
			016 "DIA CIRC METAL
		0132/0356	LEN=0036 INSTALLED UNKN
			016 "DIA CIRC METAL
		0132/0139	LEN=0027 INSTALLED UNKN
		028662 FT	
2 0 06080 0 00 0000+00 028762 FT		INTER-BK	MORGANTOWN RD
MORGANTOWN RD			(SR0010 SEG 0270/0000)
(SR0010 SEG 0270/0000) 0132/0000		5 0132/0000	LTH AH 002510 BK 000100
028762 FT		028662 FT	
		7122/0000	LTH AH 000100 BK 003566
		INTER-AHD	MORGANTOWN RD
			(SR0010 SEG 0260/2123)
			MORGANTOWN RD
		0112/3566	(SR0010 SEG 0260/2123)
			TR.ANGELICA
			STRUCTURE LENGTH 13 FT
		0112/3476	BMSID 06/0724/0112/3476
FROM 0010/0260 SH			TO 0010/0260 SH
(CONN) 0112/3465		0112/3465	(CONN)
			018 "DIA CIRC METAL
		0112/3298	LEN=0057 INSTALLED UNKN
			018 "DIA CIRC METAL
		0112/3042	LEN=0060 INSTALLED UNKN
			018 "DIA CIRC METAL
		0112/2758	LEN=0060 INSTALLED UNKN
			018 "DIA CIRC METAL
		0112/2551	LEN=0045 INSTALLED UNKN
			018 "DIA CIRC METAL
		0112/2261	LEN=0045 INSTALLED UNKN
			020 "DIA CIRC METAL
		0112/1876	LEN=0099 INSTALLED UNKN
			018 "DIA CIRC CONCR
		0112/1717	LEN=0044 INSTALLED UNKN
DEERFIELD DR			
(TWP) 0112/1429			
CORBIT DR			
(TWP) 0112/1244			
			020 "DIA CIRC CONCR
		0112/1110	LEN=0035 INSTALLED UNKN
			020 "DIA CIRC CONCR
		0112/0580	LEN=0040 INSTALLED UNKN

DIR: B TOTAL LEN: 18.346 MI. DIST: 05-1 SR: 724
LEFT MUN: CUMRU T RIGHT MUN: CUMRU T

DAVIS DR (T649)	0112/0240 025196 FT		025096 FT	2 0 06079 0 00 0090+19
				HIGH BL (T410)
HIGH BL (TWP)	0112/0000		S 0112/0000	LENGTH(AH 3566 BK 3449)
				018 "DIA CIRC CONCR
			0102/3195	LEN=0030 INSTALLED UNKN
				018 "DIA CIRC CONCR
			0102/2989	LEN=0031 INSTALLED UNKN
				020 "DIA CIRC CONCR
			0102/2612	LEN=0042 INSTALLED UNKN
				018 "DIA CIRC CONCR
			0102/2456	LEN=0030 INSTALLED UNKN
				FRITZ AV
			0102/2455	(T522)
				018 "DIA CIRC CONCR
			0102/2413	LEN=0030 INSTALLED UNKN
				020 "DIA CIRC CONCR
			0102/1984	LEN=0044 INSTALLED UNKN
				MT. VIEW RD
			0102/1933	(TWP)
				020 "DIA CIRC CONCR
			0102/1853	LEN=0040 INSTALLED UNKN
				020 "DIA CIRC CONCR
			0102/1583	LEN=0047 INSTALLED UNKN
			0102/1572	BMSEN 06/0724/0102/1543
				0 0 00000 0 00 0000+00
				ANGELICA CK.
			0102/1543	BMSBG 06/0724/0102/1543
				018 "DIA CIRC CONCR
			0102/1329	LEN=0034 INSTALLED UNKN
				NEW HOLLAND RD
				(SR0625 SEG 0150/0000)
			0102/1101	
				018 "DIA CIRC CONCR
			0102/0960	LEN=0099 INSTALLED UNKN
				020 "DIA CIRC CONCR
			0102/0726	LEN=0060 INSTALLED UNKN
TO REDNERS (CONN)	0102/0616			
				CEDAR TOP RD (T404)
REDNERS (PRDR)	0102/0462		0102/0462	
FROM REDNERS (CONN)	0102/0435 021747 FT			
			021647 FT	2 0 06079 0 00 0055+94
			S 0102/0000	LENGTH(AH 3449 BK 3368)
				020 "DIA CIRC CONCR
			0092/2856	LEN=0055 INSTALLED UNKN

DIR: B TOTAL LEN: 18.346 MI. DIST: 05-1 SR: 724
LEFT MUN: CUMRU T RIGHT MUN: CUMRU T

LEFT			RIGHT	
			0092/2559	020 "DIA CIRC CONCR LEN=0060 INSTALLED UNKN
			0092/2050	020 "DIA CIRC CONCR LEN=0055 INSTALLED UNKN
			0092/1857	NEW CASTLE DR (TWP)
			0092/1742	018 "DIA CIRC METAL LEN=0093 INSTALLED UNKN
GOVERNOR DR (TWP)	0092/1387			
			0092/1344	BROAD ST (TWP)
MARSHALL DR (TWP)	0092/1137			
MIFFLIN BL (T654)	0092/0959			
	018379 FT		018279 FT	2 0 06079 0 00 0022+41
				ALLEY (PRDR) CUMRU SHILLINGTON B
			0092/0000	LENGTH(AH 3368 BK 2265)
			0082/2126	018 "DIA CIRC CONCR LEN=0052 INSTALLED UNKN
			0082/1907	KINGS BL (BORO)
WAVERLY ST (BORO)	0082/1728		0082/1728	SPRUCE ST (BORO)
			0082/1682	016 "DIA CIRC CONCR LEN=0048 INSTALLED UNKN
			0082/1213	CHESTNUT ST (BORO)
			0082/1184	016 "DIA CIRC CONCR LEN=0054 INSTALLED UNKN
			0082/1029	018 "DIA CIRC CONCR LEN=0058 INSTALLED UNKN
SHILLING ST (BORO)	0082/1011			
			0082/0717	FRANKLIN ST (BORO)
			0082/0650	018 "DIA CIRC CONCR LEN=0055 INSTALLED UNKN
SCHOOL HOUSE LN (BORO)	0082/0378			
			0082/0295	020 "DIA CIRC CONCR LEN=0061 INSTALLED UNKN
				016 "DIA CIRC CONCR

DIR: B TOTAL LEN: 18.346 MI. DIST: 05-1 SR: 724
LEFT MUN: SHILLINGTON B RIGHT MUN: SHILLINGTON B

2 0 06079 0 00 0000+00 016114 FT
LANCASTER AV
(SR3222 SEG 0060/0000)
LIBERTY ST
(BORO) 0082/0000

WYOMISSING AV
(BORO) 0072/0646

013966 FT

018 "DIA CIRC CONCR
LEN=0040 INSTALLED UNKN 0065/1350

016 "DIA CIRC CONCR
LEN=0040 INSTALLED UNKN 0065/1130
BMSEN 06/0724/0064/0901 0065/0983
0 0 00000 0 00 0000+00
WYOMISING CK
BMSBG 06/0724/0064/0901 0065/0932

018 "DIA CIRC CONCR
LEN=0060 INSTALLED UNKN 0065/0589
TO 0724/0063 SH
(CONN) 0065/0106
1 0 00148 0 01 0295+06 012596 FT
NC LANCASTER AV

LANCASTER AV
(SR3222 SEG 0041/1861)
(SR3222 SEG 0040/1809)
LENGTH(AH 1370 BK 1424) 0065/0000
FROM 0724/0065 SH

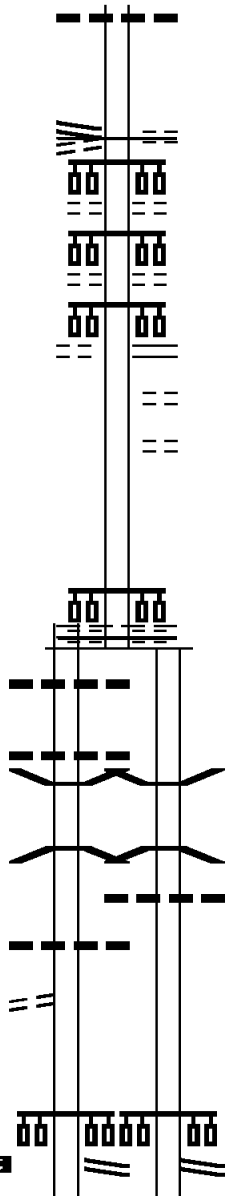

0082/0058 LEN=0020 INSTALLED UNKN
NC PHILADELPHIA AV
NEW HOLLAND AV
(BORO)
MFC BEGIN = C
0082/0000 LENGTH(AH 2265 BK 2148)
MILLER ST
(BORO)
0072/1595
STERLEY ST
(BORO)
0072/1091
WYOMISSING AV
(SR3009 SEG 0120/1996)
0072/0646
HENDEL ST
0072/0311 (BORO)
ALLEY
0072/0133 (BORO)
013866 FT 1 0 00148 0 02 0308+96
MUSEUM RD
(BORO)

MFC BEGIN = B
SHILLINGTON
CUMRU T
0072/0000 LENGTH(AH 2148 BK 1315)

0064/0952 BMSEN 06/0724/0064/0901
0 0 00000 0 00 0000+00
WYOMISING CK
0064/0901 BMSBG 06/0724/0064/0901
024"H 48"W CON BOX CUL
0064/0868 LEN=0040 INSTALLED UNKN

012551 FT 1 0 00148 0 01 0295+06
NC LANCASTER AV

LANCASTER AV
(SR3222 SEG 0041/1861)
(SR3222 SEG 0040/1809)
0064/0000 LENGTH(AH 1315 BK 1379)

DIR: B TOTAL LEN: 18.346 MI. DIST: 05-1 SR: 724
LEFT MUN: CUMRU T RIGHT MUN: CUMRU T

(CONN)	0063/1272		
			TO 3222/0041 SH
		0062/1266	(CONN)
018 "DIA CIRC CONCR			
LEN=0075 INSTALLED UNKN	0063/0987		
CUMRU			
WYOMISSING B	0063/0689		
018 "DIA CIRC CONCR			
LEN=0309 INSTALLED UNKN	0063/0554		
2 0 06071 0 00 0109+52	011172 FT	011172 FT	2 0 06071 0 00 0109+52
MFC BEGIN = B			MFC BEGIN = B
LENGTH(AH 1424 BK 0545)	0063/0000	0062/0000	LENGTH(AH 1379 BK 0545)
			018 "DIA CIRC CONCR
		0052/0047	LEN=0024 INSTALLED UNKN
	010627 FT	010627 FT	2 0 06071 0 00 0106+32
			JEFFERSON BL
			(TWP)
WYOMISSING			
CUMRU T	0052/0000	0052/0000	LENGTH(AH 0545 BK 2086)
			018 "DIA CIRC CONCR
		0042/1828	LEN=0040 INSTALLED UNKN
			(APRA) PENN IRON
			OLD FRITZTOWN RD
HARVARD BL			(T393)
(T584)	0042/1682	0042/1682	
			CUMRU
		0042/1677	SPRING T
			024"H 24"W CON BOX CUL
		0042/1674	LEN=0042 INSTALLED UNKN
			020 "DIA CIRC CONCR
		0042/1617	LEN=0042 INSTALLED UNKN
			024 "DIA CIRC CONCR
		0042/1568	LEN=0099 INSTALLED UNKN
			SPRINGSIDE DR
		0042/1247	(T629)
			024 "DIA CIRC CONCR
		0042/1154	LEN=0034 INSTALLED UNKN
			018 "DIA CIR UNKNOWN
		0042/0930	LEN=0099 INSTALLED UNKN
PRINCETON AV			
(T587)	0042/0896		
			LC FROM CLOISTER CT
		0042/0410	(CONN)
			018 "DIA CIRC CONCR
		0042/0354	LEN=0027 INSTALLED UNKN
			CLOISTER CT
			(PRDR)
		0042/0347	
	008541 FT	008541 FT	2 0 06071 0 00 0086+90
		0042/0000	LENGTH(AH 2086 BK 3387)

DIR: B TOTAL LEN: 18.346 MI. DIST: 05-1 SR: 724
LEFT MUN: SPRING T RIGHT MUN: SPRING T

		0032/3140	048"H 48"W CON BOX CUL LEN=0026 INSTALLED UNKN NC REVERE BL
WEST WYOMISSING BL (TWP)	0032/2898	0032/2898	MORGAN DR (TWP)
TO 8064/0750 SH (CONN)	0032/2106	0032/2116	FROM 8064/0010 SH (CONN)
		0032/1912	RAMP O RD (SR8064 SEG 0750/0000) RAMP N RD (SR8064 SEG 0010/0780)
		0032/1810	BMSEN 06/0724/0032/1695 0 0 00000 0 00 0000+00 SR 222
TO SPRING TOWN CENTER (CONN)	0032/1401	0032/1695	BMSBG 06/0724/0032/1695
SPRING TOWN CENTER (PRDR)	0032/1223	0032/1391	FROM 8064/0260 SH (CONN) RAMP Q RD (SR8064 SEG 0260/1099)
FROM SPRING TOWN CENTER (CONN)	0032/1126	0032/1223	RAMP P RD (SR8064 SEG 0250/0000)
		0032/1196	
TO SPRING TOWN CENTER (CONN)	0032/0084	0032/1072	TO 8064/0250 SH (CONN)
2 0 06071 0 00 0051+82 005154 FT		005154 FT	SHAKESPEARE DR (T389)
SPRING TOWN CENTER (PRDR)	0032/0000	S 0032/0000	LENGTH(AH 3387 BK 3319)
FROM SPRING TOWN CENTER (CONN)	0022/3261		
		0022/2582	SPOHN RD (TWP) 018 "DIA CIRC CONCR

DIR: B TOTAL LEN: 18.346 MI. DIST: 05-1 SR: 724
LEFT MUN: SPRING T RIGHT MUN: SPRING T

LEFT			RIGHT
			0022/2506 LEN=0050 INSTALLED UNKN
			024 "DIA CIRC CONCR
			0022/2162 LEN=0040 INSTALLED UNKN
			024 "DIA CIRC CONCR
			0022/1373 LEN=0046 INSTALLED UNKN
HIESTER BL			
(T394)	0022/1358		
GARFIELD AV			
(T619)	0022/1005		
			024 "DIA CIRC CONCR
			0022/0986 LEN=0040 INSTALLED UNKN
			018 "DIA CIRC CONCR
			0022/0707 LEN=0040 INSTALLED UNKN
			IROQUOIS AV
			(T706)
			0022/0660
			018 "DIA CIRC CONCR
			0022/0215 LEN=0040 INSTALLED UNKN
			024 "DIA CIRC CONCR
			0022/0175 LEN=0040 INSTALLED UNKN
	001835 FT		001835 FT 2 0 06071 0 00 0019+49
			SPRING
			SINKING SPRING B
			S 0022/0000 LENGTH(AH 3319 BK 1835)
			018 "DIA CIRC CONCR
			0012/1723 LEN=0112 INSTALLED UNKN
			014 "DIA CIRC CONCR
			0012/1271 LEN=0045 INSTALLED UNKN
			JAMES ST
			0012/1053 (BORO)
			048 "DIA CIRC CONCR
			0012/0866 LEN=0099 INSTALLED UNKN
			NORFOLK SOUTHERN
			0012/0862 OVERPASS IS RR X-ING
			018 "DIA CIRC CONCR
			0012/0715 LEN=0030 INSTALLED UNKN
			048 "DIA CIRC CONCR
			0012/0487 LEN=0099 INSTALLED UNKN
			036 "DIA CIRC CONCR
			0012/0269 LEN=0099 INSTALLED UNKN
			036 "DIA CIRC CONCR
			0012/0268 LEN=0099 INSTALLED UNKN
			NC SHILLINGTON RD
			PENN AV
2 0 06071 0 00 0000+00	000000 FT		000000 FT (SR0422 SEG 0291/0000)
PENN AV			(SR0422 SEG 0290/0000)
(SR0422 SEG 0291/0000)			MFC BEGIN = B
(SR0422 SEG 0290/0000)	0012/0000		S 0012/0000 LENGTH(AH 1835 BK 0000)

DIR: N TOTAL LEN: 24.475 MI. DIST: 05-1 SR: 662
LEFT MUN: SHOEMAKERSVILLE B RIGHT MUN: SHOEMAKERSVILLE B

129182 FT

129227 FT
INTER-AHD NOBLE AV
(SR4025 SEG 0060/1923)
SHOEMAKER AV
(SR0061 SEG 0291/1396)
(SR0061 SEG 0290/1378)

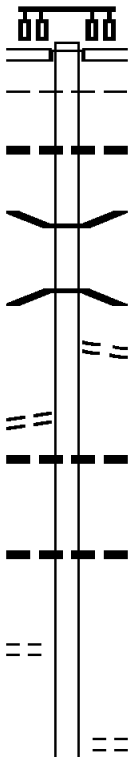

0490/2112
SHOEMAKERSVILLE
0490/1690 PERRY T
024 "DIA CIRC METAL
0490/1580 LEN=0110 INSTALLED UNKN

0490/0665 BMSEN 06/0662/0490/0605
0 0 00000 0 00 0000+00
PIGEON CREEK
0490/0605 BMSBG 06/0662/0490/0605
DREIBELBIS MILL RD
0490/0141 (T786)
127115 FT

2 0 06124 0 01 0040+50 127070 FT
SKYLINE DR
(T733) 0490/0000

S 0490/0000 LENGTH(AH 2112 BK 3139)
018 "DIA CIRC METAL
0480/2796 LEN=0040 INSTALLED UNKN

024 "DIA CIRC METAL
0480/1675 LEN=0070 INSTALLED UNKN

SKYLINE DR
(T733) 0480/0641

123931 FT

123976 FT 2 0 06124 0 01 0071+85
ENTRY DR
(T956)

DIR: N TOTAL LEN: 24.475 MI. DIST: 05-1 SR: 662
LEFT MUN: PERRY T RIGHT MUN: PERRY T

```
                                                  S 0480/0000 LENGTH(AH 3139 BK 3012)

                                                            018 "DIA CIRC METAL
                                                    0470/2176 LEN=0050 INSTALLED UNKN

                                                            018 "DIA CIRC METAL
                                                    0470/1125 LEN=0035 INSTALLED UNKN
                                                            018 "DIA CIRC METAL
                                                    0470/0814 LEN=0038 INSTALLED UNKN

                     120919 FT                      120964 FT 2 0 06124 0 01 0100+52
                                                  S 0470/0000 LENGTH(AH 3012 BK 2726)
                                                            018 "DIA CIRC METAL
                                                    0460/2230 LEN=0029 INSTALLED UNKN
                                                            SEIGER LN
                                                    0460/1662 (T766)
STONE HILL RD
(T766)                0460/1426

2 0 06124 0 01 0129+40 118193 FT                    118238 FT
ORCHARD RD
(T788)                0460/0000                 S 0460/0000 LENGTH(AH 2726 BK 1974)
                                                            018 "DIA CIRC METAL
                                                    0450/1612 LEN=0034 INSTALLED UNKN

                                                            024 "DIA CIRC METAL
                                                    0450/0713 LEN=0051 INSTALLED UNKN
                                                            WINDSOR CASTLE RD
                                                    0450/0437 (SR1003 SEG 0150/0000)
                     116219 FT                      116264 FT 2 0 06124 0 01 0149+22
                                                  S 0450/0000 LENGTH(AH 1974 BK 3500)
                                                            018 "DIA CIRC METAL
                                                    0440/3302 LEN=0028 INSTALLED UNKN

                                                            018 "DIA CIRC METAL
                                                    0440/1810 LEN=0035 INSTALLED UNKN

                                                            018 "DIA CIRC METAL
                                                    0440/0025 LEN=0060 INSTALLED UNKN
2 0 06124 0 01 0184+26 112719 FT                    112764 FT
WEST SHORE DR
(T960)                0440/0000                 S 0440/0000 LENGTH(AH 3500 BK 2407)
```

DIR: N TOTAL LEN: 24.475 MI. DIST: 05-1 SR: 662
LEFT MUN: PERRY T RIGHT MUN: PERRY T

```
                                                                  018 "DIA CIRC METAL
                                                   0430/0670 LEN=0065 INSTALLED UNKN

                                                                  024 "DIA CIRC METAL
                                                   0430/0053 LEN=0043 INSTALLED UNKN
2 0 06124 0 01 0208+60 110312 FT                   110357 FT
STITZEL LN
(T731)                 0430/0000                 S 0430/0000 LENGTH(AH 2407 BK 3521)

                                                                  024 "DIA CIRC METAL
                                                   0420/2791 LEN=0030 INSTALLED UNKN

                                                                  015 "DIA CIR UNKNOWN
                                                   0420/1959 LEN=0033 INSTALLED UNKN

                                                                  015 "DIA CIRC CONCR
                                                   0420/1103 LEN=0033 INSTALLED UNKN

                       106791 FT                   106836 FT 2 0 06124 0 01 0243+65
                                                                  ONTELAUNEE TR
                                                                  (T790)
                                                   0420/0000 LENGTH(AH 3521 BK 3183)
                                                                  024 "DIA CIRC CONCR
                                                   0410/3183 LEN=0045 INSTALLED UNKN
                                                                  018 "DIA CIRC METAL
                                                   0410/2776 LEN=0043 INSTALLED UNKN
                                                                  018 "DIA CIRC METAL
                                                   0410/2673 LEN=0060 INSTALLED UNKN
                                                                  048 "DIA CIRC CONCR
                                                   0410/2449 LEN=0045 INSTALLED UNKN
                                                                  015 "DIA CIRC METAL
                                                   0410/2024 LEN=0044 INSTALLED UNKN
                                                                  015 "DIA CIRC METAL
                                                   0410/1627 LEN=0044 INSTALLED UNKN
                                                                  015 "DIA CIRC CONCR
                                                   0410/1474 LEN=0040 INSTALLED UNKN
                                                                  036 "DIA CIRC CONCR
                                                   0410/1100 LEN=0099 INSTALLED UNKN
                                                   0410/0744 BMSEN 06/0662/0410/0461
                                                                  0 0 00000 0 00 0000+00
                                                                  MAIDEN CREEK
                                                   0410/0461 BMSBG 06/0662/0410/0461
                                                                  015 "DIA CIRC CONCR
                                                   0410/0361 LEN=0040 INSTALLED UNKN
LC TO T800 RD
```

DIR: N TOTAL LEN: 24.475 MI. DIST: 05-1 SR: 662
LEFT MUN: PERRY T RIGHT MUN: PERRY T

(CONN)	0410/0160		
2 0 06124 0 02 0276+10	103608 FT	103653 FT	PERRY
LAKE RD			RICHMOND T
(T800)	0410/0000	0410/0000	LENGTH(AH 3183 BK 2699)
			015 "DIA CIRC METAL
		0400/2688	LEN=0045 INSTALLED UNKN
			015 "DIA CAST IRON
		0400/2193	LEN=0044 INSTALLED UNKN
			015 "DIA CIRC METAL
		0400/1443	LEN=0099 INSTALLED UNKN
			FORGE HILL RD
		0400/1143	(T770)
			018 "DIA CIRC METAL
		0400/1002	LEN=0032 INSTALLED UNKN
			018 "DIA CIR PLASTIC
		0400/0031	LEN=0060 INSTALLED 1999
2 0 06124 0 02 0303+98	100909 FT	100954 FT	
CHURCH HILL RD			
(SR1007 SEG 0010/3784)	0400/0000	0400/0000	LENGTH(AH 2699 BK 3017)
			042 "DIA CIRC CONCR
		0390/2816	LEN=0040 INSTALLED UNKN
			018 "DIA CIRC METAL
		0390/2308	LEN=0040 INSTALLED UNKN
			018 "DIA CAST IRON
		0390/1956	LEN=0040 INSTALLED UNKN
			036 "DIA CIRC CONCR
		0390/1238	LEN=0036 INSTALLED UNKN
			015 "DIA CIRC METAL
		0390/0831	LEN=0034 INSTALLED UNKN
	097892 FT	097937 FT	2 0 06124 0 02 0333+83
		0390/0000	LENGTH(AH 3017 BK 3752)
			015 "DIA CIRC METAL
		0380/3408	LEN=0047 INSTALLED UNKN
			018 "DIA CIRC METAL
		0380/2862	LEN=0038 INSTALLED UNKN
			GIFT RD
		0380/2371	(T598)
			015 "DIA CIRC METAL
		0380/2136	LEN=0038 INSTALLED UNKN
			024 "DIA CIRC CONCR
		0380/2005	LEN=0038 INSTALLED UNKN
			015 "DIA CIRC METAL
		0380/0908	LEN=0038 INSTALLED UNKN

DIR: N TOTAL LEN: 24.475 MI. DIST: 05-1 SR: 662
LEFT MUN: RICHMOND T RIGHT MUN: RICHMOND T

			TO/FROM 0143/0010 SH
		0380/0489	(CONN)
			HARD HILL RD
		0380/0332	(SR0143 SEG 0010/0000)
MAIDENCREEK RD			
(SR1005 SEG 0100/2729)	0380/0307		
			015 "DIA CIRC METAL
		0380/0273	LEN=0150 INSTALLED UNKN
	094140 FT	094185 FT	2 0 06124 0 02 0371+67
			EAGLE RD
			(T794)
		S 0380/0000	LENGTH(AH 3752 BK 2293)
			EAGLE RD
		0370/1816	(T607)
			024 "DIA CIRC METAL
		0370/1745	LEN=0033 INSTALLED UNKN
			015 "DIA CIRC CONCR
		0370/1376	LEN=0033 INSTALLED UNKN
			024 "DIA CIR UNKNOWN
		0370/0020	LEN=0033 INSTALLED UNKN
2 0 06124 0 02 0394+85	091847 FT	091892 FT	
MINE RD			
(T794)	0370/0000	S 0370/0000	LENGTH(AH 2293 BK 1979)
			028"H 20"W METAL ARCH
		0360/1819	LEN=0040 INSTALLED 1999
	089868 FT	089913 FT	2 0 06124 0 02 0414+86
		S 0360/0000	LENGTH(AH 1979 BK 2047)
			KEHL DR
		0354/1564	(T922)
			018 "DIA CIRC METAL
		0354/1500	LEN=0099 INSTALLED 2001
			018 "DIA CIRC METAL
		0354/0367	LEN=0033 INSTALLED UNKN
FARMER DR			
(TWP)	0354/0110		
	087821 FT	087866 FT	2 0 00000 0 00 0000+00
			MFC BEGIN = D
		S 0354/0000	LENGTH(AH 2047 BK 0100)
0 0 00000 0 00 0000+00	087721 FT	087766 FT	2 0 06124 0 02 0436+60

DIR: N TOTAL LEN: 24.475 MI. DIST: 05-1 SR: 662
LEFT MUN: RICHMOND T RIGHT MUN: RICHMOND T

RICHMOND TWP - KUTZTWN				KUTZTOWN RD
(TWP)				(SR0222 SEG 0485/0525)
KUTZTOWN RD				RICHMOND TWP - KUTZTWN
(SR0222 SEG 0485/0450)				(TWP)
KUTZTOWN RD	INTER-BK		INTER-BK	KUTZTOWN RD
(SR0222 SEG 0485/0450)				(SR0222 SEG 0485/0525)
MFC BEGIN = D				MFC BEGIN = D
LTH AH 000100 BK 000100	0351/0000	S	S 0350/0000	LTH AH 000100 BK 000100
	087721 FT		087766 FT	
LTH AH 000100 BK 000100	7349/0000	N N	7348/0000	LTH AH 000100 BK 000100
KUTZTOWN RD	INTER-AHD		INTER-AHD	KUTZTOWN RD
(SR0222 SEG 0484/0460)				(SR0222 SEG 0484/0530)
KUTZTOWN RD				RICHMOND TWP - KUTZTWN
(SR0222 SEG 0484/0460)				(TWP)
RICHMOND TWP - KUTZTWN				KUTZTOWN RD
(TWP)	0347/0100		0346/0100	(SR0222 SEG 0484/0530)
0 0 00000 0 00 0000+00	087621 FT		087666 FT	0 0 00000 0 00 0000+00
MFC BEGIN = C				MFC BEGIN = C
LENGTH(AH 0100 BK 1815)	0347/0000	S	S 0346/0000	LENGTH(AH 0100 BK 1815)
				018 "DIA CIRC CONCR
			0344/0535	LEN=0034 INSTALLED UNKN
	085806 FT		085851 FT	2 0 06124 0 02 0456+77
			S 0344/0000	LENGTH(AH 1815 BK 2295)
				015 "DIA CIRC CONCR
			0340/2250	LEN=0035 INSTALLED 1997
				015 "DIA CIRC CONCR
			0340/1881	LEN=0031 INSTALLED UNKN
				015 "DIA CIRC CONCR
			0340/0768	LEN=0035 INSTALLED UNKN
				015 "DIA CIRC CONCR
			0340/0249	LEN=0030 INSTALLED UNKN
				015 "DIA CAST IRON
			0340/0049	LEN=0036 INSTALLED UNKN
	083511 FT		083556 FT	2 0 06124 0 02 0479+72
			NC MOSELEM SPRINGS RD	
				SCHEIRY RD
				(T749)
		==	S 0340/0000	LENGTH(AH 2295 BK 2090)
				015 "DIA CIRC CONCR
			0330/1708	LEN=0032 INSTALLED UNKN
				015 "DIA CIRC CONCR
			0330/0920	LEN=0029 INSTALLED UNKN
				015 "DIA CIRC CONCR

DIR: N TOTAL LEN: 24.475 MI. DIST: 05-1 SR: 662
LEFT MUN: RICHMOND T RIGHT MUN: RICHMOND T

		0330/0087	LEN=0032 INSTALLED UNKN
	081421 FT	081466 FT	2 0 06124 0 02 0500+07
		S 0330/0000	LENGTH(AH 2090 BK 2441)
			015 "DIA CIRC CONCR
		0320/1208	LEN=0035 INSTALLED UNKN
			015 "DIA CIRC CONCR
		0320/0368	LEN=0032 INSTALLED UNKN
			015 "DIA CAST IRON
		0320/0008	LEN=0032 INSTALLED UNKN
	078980 FT	079025 FT	2 0 06124 0 02 0525+07
		S 0320/0000	LENGTH(AH 2441 BK 2395)
		0310/1731	BMSEN 06/0662/0310/1700
			0 0 00000 0 00 0000+00
			WILLOW CK.
		0310/1700	BMSBG 06/0662/0310/1700
	076585 FT	076630 FT	2 0 06124 0 02 0549+69
			RICHMOND
			FLEETWOOD B
		S 0310/0000	LENGTH(AH 2395 BK 1967)
VINE ST (BORO)	0300/1614		VINE ST
		0300/1614	(BORO)
			RACE ST
		0300/1300	(BORO)
ARCH ST (BORO)	0300/0901		ARCH ST
		0300/0901	(BORO)
WASHINGTON ST (BORO)	0300/0463		WASHINGTON ST
		0300/0463	(BORO)
UNKNOWN AL (BORO)	0300/0233		UNKNOWN AL
		0300/0233	(BORO)
	074618 FT	074663 FT	2 0 06124 0 02 0568+70
			MAIN ST
			(SR1010 SEG 0120/0000)
			NC FRANKLIN ST
			FRANKLIN ST
			(BORO)
		S 0300/0000	LENGTH(AH 1967 BK 0622)
PEARL ST (BORO)	0290/0190		
			018 "DIA CIRC METAL
		0290/0014	LEN=0035 INSTALLED UNKN

DIR: N TOTAL LEN: 24.475 MI. DIST: 05-1 SR: 662
LEFT MUN: FLEETWOOD B RIGHT MUN: FLEETWOOD B

2 0 06118 0 00 0000+00 073996 FT
RICHMOND ST
(BORO)
MAIN ST
(SR1010 SEG 0110/1959) 0290/0000

UNKNOWN AL
(CITY) 0280/2090

ELM ST
(BORO) 0280/1732

COTTON AL
(BORO) 0280/1629

JACKSON ST
(BORO) 0280/0157
071684 FT

074041 FT

NC MAIN ST

0290/0000 LENGTH(AH 0622 BK 2312)
FOUNDRY AL
0280/2130 (BORO)

LOCUST ST
0280/1915 (BORO)
0280/1872 (AAR 592447W)#TRKS 03

024"H 24"W CON BOX CUL
0280/1700 LEN=0030 INSTALLED 2001

POPLAR ST
0280/1530 (BORO)
SPRUCE ST
0280/1299 (BORO)
CEDAR ST
0280/0919 (BORO)
PINE ST
0280/0537 (BORO)
020 "DIA CIRC METAL
0280/0400 LEN=0036 INSTALLED UNKN

071729 FT 2 0 06010 0 00 0083+86
JACKSON ST
(BORO)
NC RICHMOND ST
FLEETWOOD
RUSCOMBMANOR T
0280/0000 LENGTH(AH 2312 BK 2749)
024 "DIA CIRC CONCR
0270/2402 LEN=0031 INSTALLED UNKN
HOUCK RD
0270/2219 (T776)
0270/2028 BMSEN 06/0662/0270/2007
2 0 06010 0 00 0076+28
MAIDEN CREEK
0270/2007 BMSBG 06/0662/0270/2007
018 "DIA CIRC CONCR
0270/1721 LEN=0031 INSTALLED UNKN
015 "DIA CIRC CONCR
0270/1421 LEN=0039 INSTALLED UNKN
018 "DIA CIRC CONCR

DIR: N TOTAL LEN: 24.475 MI. DIST: 05-1 SR: 662
LEFT MUN: RUSCOMBMANOR T RIGHT MUN: RUSCOMBMANOR T

		0270/1184	LEN=0034 INSTALLED UNKN BOYER RD
	==	0270/0761	(T905) 015 "DIA CIRC CONCR
		0270/0747	LEN=0034 INSTALLED UNKN 015 "DIA CIRC CONCR
2 0 06010 0 00 0056+25 068935 FT POPLAR RD (T897) 0270/0000		0270/0403 068980 FT	LEN=0036 INSTALLED UNKN
	==	S 0270/0000	LENGTH(AH 2749 BK 2866) 015 "DIA CIRC CONCR
		0260/2866	LEN=0036 INSTALLED 2001 018 "DIA CIRC CONCR
		0260/2692	LEN=0034 INSTALLED UNKN 015 "DIA CIRC CONCR
		0260/2270	LEN=0036 INSTALLED UNKN 015 "DIA CIRC CONCR
		0260/1784	LEN=0034 INSTALLED UNKN 015 "DIA CIRC CONCR
		0260/1483	LEN=0031 INSTALLED UNKN 015 "DIA CIRC CONCR
		0260/1095	LEN=0045 INSTALLED UNKN 015 "DIA CIRC CONCR
		0260/0997	LEN=0045 INSTALLED UNKN 015 "DIA CIRC CONCR
		0260/0640	LEN=0034 INSTALLED UNKN 015 "DIA CIRC CONCR
		0260/0333	LEN=0034 INSTALLED UNKN HOUCK RD
	==	0260/0088	(T776) 015 "DIA CIRC CONCR
		0260/0019	LEN=0041 INSTALLED UNKN
2 0 06010 0 00 0027+35 066069 FT STITZER RD (T724) 0260/0000		066114 FT	
	==	S 0260/0000	LENGTH(AH 2866 BK 2736) 015 "DIA CIRC CONCR
		0250/2605	LEN=0036 INSTALLED UNKN 015 "DIA CIRC CONCR
		0250/2145	LEN=0029 INSTALLED UNKN 015 "DIA CIRC CONCR
		0250/1807	LEN=0031 INSTALLED UNKN 015 "DIA CIRC CONCR
		0250/1678	LEN=0031 INSTALLED UNKN 015 "DIA CIRC CONCR
		0250/1431	LEN=0031 INSTALLED UNKN 015 "DIA CIRC CONCR
		0250/1171	LEN=0031 INSTALLED UNKN 015 "DIA CIRC CONCR
		0250/0880	LEN=0031 INSTALLED UNKN 015 "DIA CIRC CONCR

DIR: N TOTAL LEN: 24.475 MI. DIST: 05-1 SR: 662
LEFT MUN: RUSCOMBMANOR T RIGHT MUN: RUSCOMBMANOR T

```
                                                  0250/0538 LEN=0031 INSTALLED UNKN
                                                            CEMETERY RD
                                                  0250/0160 (TB99)
                                                            PRICETOWN RD
2 0 06010 0 00 0000+00 063333 FT                  063378 FT (SR2026 SEG 0150/0000)
PRICETOWN RD
(SR0012 SEG 0200/2976)  0250/0000                S 0250/0000 LENGTH(AH 2736 BK 2981)

                                                            036 "DIA CIRC CONCR
                                                  0240/1955 LEN=0060 INSTALLED UNKN
                                                            015 "DIA CIRC CONCR
                                                  0240/1730 LEN=0055 INSTALLED UNKN
                                                            STONE HEDGE DR
                                                  0240/1509 (PRDR)
                                                            ERHARDT LN
                                                  0240/1296 (PRDR)
                                                  0240/1245 BMSEN 06/0662/0240/1232
                                                            0 0 00000 0 00 0000+00
                                                            TR.FURNACE
                                                  0240/1232 BMSBG 06/0662/0240/1232

                                                            018 "DIA CIRC CONCR
                                                  0240/0328 LEN=0070 INSTALLED UNKN
                                                  0240/0013 BMSEN 06/0662/0240/0000
                        060352 FT                 060397 FT 1 1 07202 0 01 0157+59
                                                            FURNACE CK.
                                                            BMSBG 06/0662/0240/0000
                                                 S 0240/0000 LENGTH(AH 2981 BK 2754)
                                                            015 "DIA CIRC METAL
                                                  0230/2258 LEN=0060 INSTALLED UNKN
                                                            015 "DIA CIRC CONCR
                                                  0230/1879 LEN=0070 INSTALLED UNKN
                                                            015 "DIA CIRC CONCR
                                                  0230/1380 LEN=0070 INSTALLED UNKN
                                                  0230/0943 BMSEN 06/0662/0230/0928
                                                            1 1 07202 0 01 0139+24
                                                            FURNACE CREEK
                                                  0230/0928 BMSBG 06/0662/0230/0928
                                                            015 "DIA CIRC CONCR
                                                  0230/0518 LEN=0070 INSTALLED UNKN
                                                            015 "DIA CIRC CONCR
                                                  0230/0130 LEN=0050 INSTALLED UNKN
                        057598 FT                 057643 FT 1 1 07202 0 01 0129+96
                                                 S 0230/0000 LENGTH(AH 2754 BK 2685)
                                                            018 "DIA CIRC CONCR
                                                  0220/2195 LEN=0060 INSTALLED UNKN
                                                            015 "DIA CIRC CONCR
                                                  0220/1979 LEN=0060 INSTALLED UNKN
```

DIR: N TOTAL LEN: 24.475 MI. DIST: 05-1 SR: 662
LEFT MUN: RUSCOMBMANOR T RIGHT MUN: RUSCOMBMANOR T

			018 "DIA CIRC METAL
		0220/1617	LEN=0100 INSTALLED UNKN
1 1 07202 0 01 0103+11 054913 FT		054958 FT	FRY RD
FRY RD			(T903)
(T903) 0220/0000		5 0220/0000	LENGTH(AH 2685 BK 2747)
			015 "DIA CIRC CONCR
		0210/2551	LEN=0042 INSTALLED UNKN
			015 "DIA CIRC CONCR
		0210/2174	LEN=0042 INSTALLED UNKN
			015 "DIA CIRC CONCR
		0210/1823	LEN=0042 INSTALLED UNKN
			015 "DIA CIRC CONCR
		0210/1486	LEN=0060 INSTALLED UNKN
			015 "DIA CIRC CONCR
		0210/1141	LEN=0060 INSTALLED UNKN
			015 "DIA CIRC CONCR
		0210/0871	LEN=0060 INSTALLED UNKN
			018 "DIA CIRC CONCR
		0210/0331	LEN=0060 INSTALLED UNKN
			015 "DIA CIRC CONCR
		0210/0005	LEN=0050 INSTALLED UNKN
1 1 07202 0 01 0075+63 052166 FT		052211 FT	
OLEY RD			
(T606) 0210/0000		5 0210/0000	LENGTH(AH 2747 BK 1045)
TO 0662/0200 SH			
(CONN) 0200/1023			
			015 "DIA CIRC CONCR
		0200/0966	LEN=0065 INSTALLED UNKN
			MAIN ST
		0200/0853	(TWP)
FROM 0662/0200 SH			
(CONN) 0200/0724			
		0200/0205	BMSEN 06/0662/0200/0190
			1 1 07202 0 00 0062+88
			NO UNDERPASS INFORMATIO
		0200/0191	BMSBG 06/0662/0200/0190
			FROM 0073/0190 SH
		0200/0155	(CONN)
1 1 07202 0 00 0060+94 051121 FT		INTER-BK	BLANDON RD
BLANDON RD			(SR0073 SEG 0190/0000)
(SR0073 SEG 0190/0000) 0200/0000		5 0200/0000	LTH AH 001045 BK 000100
051121 FT		051166 FT	
		7194/0000	LTH AH 000100 BK 003576
		INTER-AHD	PHILADELPHIA AV
			(SR0073 SEG 0220/0000)
			PHILADELPHIA AV

DIR: N TOTAL LEN: 24.475 MI. DIST: 05-1 SR: 662
LEFT MUN: OLEY T RIGHT MUN: OLEY T

				(SR0073 SEG 0220/0000)
			0190/3576	OLEY T
FROM 0073/0210 SH				FROM 0073/0220 SH
(CONN)	0190/3438		0190/3438	(CONN)
				TO 0073/0220 SH
			0190/3396	(CONN)
				015 "DIA CIRC CONCR
			0190/3140	LEN=0045 INSTALLED UNKN
				015 "DIA CIRC CONCR
			0190/2301	LEN=0045 INSTALLED UNKN
				015 "DIA CIRC CONCR
			0190/2000	LEN=0040 INSTALLED UNKN
			0190/1524	BMSEN 06/0662/0190/1485
				0 0 00000 0 00 0000+00
				L.MANATAWNY
			0190/1485	BMSBG 06/0662/0190/1485
				015 "DIA CIRC CONCR
			0190/1264	LEN=0045 INSTALLED UNKN
				015 "DIA CIRC CONCR
			0190/0858	LEN=0045 INSTALLED UNKN
DETURK RD				
(T502)	0190/0752			
				BERTOLET MILL RD
			0190/0514	(T441)
				018 "DIA CIRC CONCR
			0190/0464	LEN=0035 INSTALLED UNKN
				018 "DIA CIRC CONCR
			0190/0186	LEN=0050 INSTALLED UNKN
2 0 06069 0 00 0182+85	047545 FT		047590 FT	
MINE LN				
(T439)	0190/0000		S 0190/0000	LENGTH(AH 3576 BK 2831)
				018 "DIA CIRC CONCR
			0180/2718	LEN=0055 INSTALLED UNKN
				015 "DIA CIRC CONCR
			0180/2202	LEN=0055 INSTALLED UNKN
				015 "DIA CIRC CONCR
			0180/1862	LEN=0055 INSTALLED UNKN
				015 "DIA CIRC CONCR
			0180/0873	LEN=0055 INSTALLED UNKN
				024 "DIA CIRC CONCR
			0180/0397	LEN=0060 INSTALLED UNKN
	044714 FT		044759 FT	2 0 06069 0 00 0154+68
			S 0180/0000	LENGTH(AH 2831 BK 2559)
				015 "DIA CIRC CONCR
			0170/2425	LEN=0057 INSTALLED UNKN

DIR: N TOTAL LEN: 24.475 MI. DIST: 05-1 SR: 662
LEFT MUN: OLEY T RIGHT MUN: OLEY T

			018 "DIA CIRC CONCR
		0170/1478	LEN=0050 INSTALLED UNKN
		0170/0032	BMSEN 06/0662/0170/0000
	042155 FT	042200 FT	2 0 06069 0 00 0129+00
			QUARRY RD.
			BMSBG 06/0662/0170/0000
		S 0170/0000	LENGTH(AH 2559 BK 3123)
			018 "DIA CIRC CONCR
		0160/2140	LEN=0060 INSTALLED UNKN
			018 "DIA CIRC METAL
		0160/1102	LEN=0055 INSTALLED UNKN
			024 "DIA CIRC CONCR
		0160/0348	LEN=0040 INSTALLED UNKN
	039032 FT	039077 FT	2 0 06069 0 00 0096+80
			015 "DIA CIRC CONCR
			LEN=0070 INSTALLED UNKN
			OLEY TURNPIKE RD
			(SR2020 SEG 0060/0000)
		S 0160/0000	LENGTH(AH 3123 BK 3946)
			015 "DIA CIRC CONCR
		0150/3880	LEN=0070 INSTALLED UNKN
			015 "DIA CIRC METAL
		0150/1398	LEN=0037 INSTALLED UNKN
			012 "DIA CIRC METAL
		0150/0937	LEN=0041 INSTALLED UNKN
			OAK LN
		0150/0246	(T463)
2 0 06069 0 00 0058+23	035086 FT	035131 FT	
BLACKSMITH RD			
(T462)	0150/0000	S 0150/0000	LENGTH(AH 3946 BK 3286)
			036 "DIA CIRC METAL
		0140/2491	LEN=0037 INSTALLED UNKN

DIR: N TOTAL LEN: 24.475 MI. DIST: 05-1 SR: 662
LEFT MUN: OLEY T RIGHT MUN: OLEY T

			018 "DIA CIRC METAL
		0140/1406	LEN=0035 INSTALLED UNKN
	031800 FT	031845 FT	2 0 06069 0 00 0025+33
		S 0140/0000	LENGTH(AH 3286 BK 2558)
			018 "DIA CIRC METAL
		0130/1797	LEN=0034 INSTALLED UNKN
			018 "DIA CIRC METAL
		0130/0110	LEN=0034 INSTALLED UNKN
	029242 FT	029287 FT	2 0 06069 0 00 0000+00
			COVERED BRIDGE RD
			(SR1030 SEG 0010/0000)
		S 0130/0000	LENGTH(AH 2558 BK 1754)
HUNTER RD			
(T540)	0120/1254		
		NC MEMORIAL HW	
			BOYERTOWN RD
			(SR0562 SEG 0150/0000)
2 0 06081 0 00 0000+00	027488 FT	027533 FT	OLEY
BOYERTOWN RD			AMITY TOWNSHIP T
(SR0562 SEG 0150/0000)	0120/0000	S 0120/0000	LENGTH(AH 1754 BK 2586)
			018 "DIA CIRC CONCR
		0110/1817	LEN=0042 INSTALLED UNKN
			060 "DIA CIRC METAL
		0110/0925	LEN=0053 INSTALLED UNKN
	024902 FT	024947 FT	1 1 01049 0 00 0250+00
		S 0110/0000	LENGTH(AH 2586 BK 2559)
			012"H 00"W MULT CAST I
		0100/2113	LEN=0032 INSTALLED UNKN
			024 "DIA CIRC CONCR
		0100/1967	LEN=0030 INSTALLED UNKN

DIR: N TOTAL LEN: 24.475 MI. DIST: 05-1 SR: 662
LEFT MUN: AMITY TOWNSHIP T RIGHT MUN: AMITY TOWNSHIP T

			024 "DIA CIRC CONCR
		0100/0329	LEN=0026 INSTALLED UNKN
1 1 01049 0 00 0224+46	022343 FT	022388 FT	
WEAVERTOWN LN			
(T711)	0100/0000	S 0100/0000	LENGTH(AH 2559 BK 3491)
			024 "DIA CIRC CONCR
		0090/2129	LEN=0037 INSTALLED UNKN
COUNTRY LN			
(TWP)	0090/2072		
			018 "DIA CIRC CONCR
		0090/0079	LEN=0026 INSTALLED UNKN
	018852 FT	018897 FT	1 1 01049 0 00 0190+09
		S 0090/0000	LENGTH(AH 3491 BK 1494)
			024 "DIA CIRC CONCR
		0080/0349	LEN=0029 INSTALLED UNKN
	017358 FT	017403 FT	1 1 01049 0 00 0174+47
			OLD AIRPORT RD
			(SR2049 SEG 0060/0000)
		S 0080/0000	LENGTH(AH 1494 BK 3187)
OLD AIRPORT RD			
(T635)	0070/3180	0070/3180	
			015 "DIA CAST IRON
		0070/2739	LEN=0099 INSTALLED UNKN
			015 "DIA CIRC CONCR
		0070/2616	LEN=0029 INSTALLED UNKN
			015 "DIA CIRC CONCR
		0070/2225	LEN=0028 INSTALLED UNKN
WEAVERTOWN RD			
(T710)	0070/2117		
			015 "DIA CIRC CONCR
		0070/2092	LEN=0043 INSTALLED UNKN
			BLACKSMITH RD
		0070/1826	(T470)
			018 "DIA CIRC CONCR
		0070/1825	LEN=0041 INSTALLED UNKN
			018 "DIA CIRC METAL
		0070/1684	LEN=0032 INSTALLED UNKN
			015 "DIA CIRC CONCR

DIR: N TOTAL LEN: 24.475 MI. DIST: 05-1 SR: 662
LEFT MUN: AMITY TOWNSHIP T RIGHT MUN: AMITY TOWNSHIP T

			0070/1386 LEN=0041 INSTALLED UNKN
	014171 FT		014216 FT 1 1 01049 0 00 0142+79 PINE FORGE RD (SR2063 SEG 0100/2503)
			S 0070/0000 LENGTH(AH 3187 BK 3733) 018"H 00"W MULT METAL
			0060/3716 LEN=0050 INSTALLED UNKN 012 "DIA CAST IRON
			0060/3226 LEN=0031 INSTALLED UNKN 015 "DIA CIRC CONCR
			0060/2633 LEN=0030 INSTALLED UNKN AVIEMORE LN
			0060/2344 (TWP) 015 "DIA CIRC CONCR
BIEBER LN (T474)	0060/1856		0060/1925 LEN=0033 INSTALLED UNKN
			015 "DIA CIRC CONCR
			0060/1213 LEN=0030 INSTALLED UNKN
	010438 FT		010483 FT 1 1 01049 0 00 0105+42
			S 0060/0000 LENGTH(AH 3733 BK 2600)
			015 "DIA CIRC CONCR
			0050/1110 LEN=0032 INSTALLED UNKN
			018 "DIA CIRC CONCR
			0050/0176 LEN=0028 INSTALLED UNKN
	007838 FT		007883 FT 1 1 01049 0 00 0078+77 PINE LN (T476)
			S 0050/0000 LENGTH(AH 2600 BK 2906)
MORLATTON RD (T443)	0040/2436	POI	0040/2436 (APRA) AMERICAN CRANE
			018 "DIA CIRC CONCR
RUSSELL AV (TWP)	0040/1589		0040/1591 LEN=0030 INSTALLED UNKN

DIR: N TOTAL LEN: 24.475 MI. DIST: 05-1 SR: 662
LEFT MUN: AMITY TOWNSHIP T RIGHT MUN: AMITY TOWNSHIP T

	004932 FT		004977 FT 1 1 01049 0 00 0050+17
			0040/0000 LENGTH(AH 2906 BK 2974)
			024 "DIA CIRC CONCR
			0030/2512 LEN=0029 INSTALLED UNKN
NICHOLSON AV (T637)	0030/1620		
			015 "DIA CIRC CONCR
			0030/1590 LEN=0038 INSTALLED UNKN
			TOLL GATE RD
			0030/1500 (SR2057 SEG 0020/2846)
RICHARDS AV (T639)	0030/0727		
			015 "DIA CIRC CONCR
			0030/0645 LEN=0032 INSTALLED UNKN
			POSTAL ST
WEST POSTAL RD (TWP)	0030/0208		(TWP)
			0030/0208
			015 "DIA CIRC CONCR
			0030/0111 LEN=0029 INSTALLED UNKN
	001958 FT		002003 FT 1 1 01049 0 00 0025+43
			0030/0000 LENGTH(AH 2974 BK 1244)
TO 0422/0641 SH (CONN)	0020/0143		
			BENJAMIN FRANKLIN HWY
1 1 01049 0 00 0007+17	000714 FT		000759 FT (SR0422 SEG 0651/0000)
BENJAMIN FRANKLIN HWY (SR0422 SEG 0651/0000)	0020/0000		MFC BEGIN = C
			0020/0000 LENGTH(AH 1244 BK 0759)
018 "DIA CIRC CONCR LEN=0035 INSTALLED UNKN	0011/0714		
			018 "DIA CIRC CONCR
			0010/0650 LEN=0035 INSTALLED 2001
			018 "DIA CIRC CONCR
			0010/0575 LEN=0040 INSTALLED UNKN
			018 "DIA CIRC CONCR
			0010/0486 LEN=0005 INSTALLED UNKN
			024 "DIA CIRC CONCR
			0010/0020 LEN=0035 INSTALLED UNKN
2 0 06180 0 00 0000+00	000000 FT		000000 FT 1 1 01049 0 00 0000+00
NC CHURCH LN			NC OLD SWEDE RD
BEN FRANKLIN HY (SR0422 SEG 0640/2547)			BEN FRANKLIN HY (SR0422 SEG 0650/0000)
MFC BEGIN = C			MFC BEGIN = C
LENGTH(AH 0714 BK 0000)	0011/0000		0010/0000 LENGTH(AH 0759 BK 0000)

DIR: B TOTAL LEN: 7.958 MI. DIST: 05-1 SR: 645
LEFT MUN: BETHEL TOWNSHIP T RIGHT MUN: BETHEL TOWNSHIP T

042019 FT

2 0 06004 0 01 0382+89 038112 FT
MECKVILLE RD
(SR4005 SEG 0040/3306) 0150/0000

042019 FT AH-SCHUYLKILL (53)
* REF-AHD GERRY WOLFE RD
0150/3907 (SR0645 SEG 0010/0000)
018 "DIA CIRC METAL
0150/3515 LEN=0050 INSTALLED UNKN
018 "DIA CIRC METAL
0150/3243 LEN=0050 INSTALLED UNKN
018 "DIA CIRC METAL
0150/2857 LEN=0050 INSTALLED UNKN
018 "DIA CIRC METAL
0150/2594 LEN=0050 INSTALLED UNKN
018 "DIA CIRC METAL
0150/2391 LEN=0050 INSTALLED UNKN
018 "DIA CIRC METAL
0150/1891 LEN=0050 INSTALLED UNKN
018 "DIA CIRC METAL
0150/1686 LEN=0054 INSTALLED UNKN
018 "DIA CIRC METAL
0150/1457 LEN=0052 INSTALLED UNKN
018 "DIA CIRC METAL
0150/1113 LEN=0053 INSTALLED UNKN
018 "DIA CIRC METAL
0150/0770 LEN=0050 INSTALLED UNKN
018 "DIA CIRC METAL
0150/0479 LEN=0050 INSTALLED UNKN
018 "DIA CIRC METAL
0150/0174 LEN=0050 INSTALLED UNKN
038112 FT

5 0150/0000 LENGTH(AH 3907 BK 2582)
018 "DIA CIRC CONCR
0140/2580 LEN=0052 INSTALLED UNKN
018 "DIA CIRC METAL
0140/2551 LEN=0050 INSTALLED UNKN
018 "DIA CIRC METAL

DIR: B TOTAL LEN: 7.958 MI. DIST: 05-1 SR: 645
LEFT MUN: BETHEL TOWNSHIP T RIGHT MUN: BETHEL TOWNSHIP T

```
                                                  0140/2383 LEN=0050 INSTALLED UNKN
                                                            030 "DIA CIRC METAL
                                                  0140/2237 LEN=0050 INSTALLED UNKN
                                                            018 "DIA CIRC METAL
                                                  0140/1880 LEN=0045 INSTALLED UNKN
                                                            018 "DIA CIRC METAL
                                                  0140/1670 LEN=0044 INSTALLED UNKN
                                                            018 "DIA CIRC METAL
                                                  0140/1330 LEN=0052 INSTALLED UNKN
                                                            018 "DIA CIRC METAL
                                                  0140/1016 LEN=0055 INSTALLED UNKN
                                                            018 "DIA CIRC METAL
                                                  0140/0606 LEN=0054 INSTALLED UNKN
                                                            018 "DIA CIRC METAL
                                                  0140/0149 LEN=0050 INSTALLED UNKN
                     035530 FT                    035530 FT 2 0 06004 0 01 0357+06
                                                S 0140/0000 LENGTH(AH 2582 BK 2379)
                                                            018 "DIA CIRC METAL
                                                  0130/2133 LEN=0059 INSTALLED UNKN


                                                            024 "DIA CIRC METAL
                                                  0130/0781 LEN=0048 INSTALLED UNKN

2 0 06004 0 01 0331+71 033151 FT                  033151 FT
LITTLE MOUNTAIN RD
(T682)                 0130/0000                S 0130/0000 LENGTH(AH 2379 BK 2687)
                                                            018 "DIA CIRC METAL
                                                  0120/2530 LEN=0050 INSTALLED UNKN
                                                            018 "DIA CIRC METAL
                                                  0120/2210 LEN=0043 INSTALLED UNKN
                                                            018 "DIA CIRC METAL
                                                  0120/2133 LEN=0059 INSTALLED UNKN
                                                            018 "DIA CIRC METAL
                                                  0120/1578 LEN=0049 INSTALLED UNKN

                                                            024 "DIA CIRC METAL
                                                  0120/0884 LEN=0048 INSTALLED UNKN
                                                            024 "DIA CIRC METAL
                                                  0120/0581 LEN=0048 INSTALLED UNKN
                                                            018 "DIA CIRC METAL
                                                  0120/0365 LEN=0050 INSTALLED UNKN
                                                            036 "DIA CIRC METAL
                                                  0120/0306 LEN=0045 INSTALLED UNKN
                     030464 FT                    030464 FT 2 0 06004 0 01 0304+69
                                                S 0120/0000 LENGTH(AH 2687 BK 2436)

                                                            018 "DIA CIRC METAL
                                                  0110/1833 LEN=0053 INSTALLED UNKN
```

DIR: B TOTAL LEN: 7.958 MI. DIST: 05-1 SR: 645
LEFT MUN: BETHEL TOWNSHIP T RIGHT MUN: BETHEL TOWNSHIP T

			018 "DIA CIRC METAL
		0110/1549	LEN=0042 INSTALLED UNKN
			018 "DIA CIRC CONCR
		0110/1212	LEN=0020 INSTALLED UNKN
			018 "DIA CIRC METAL
		0110/0858	LEN=0045 INSTALLED UNKN
			018 "DIA CIRC CONCR
		0110/0670	LEN=0020 INSTALLED UNKN
			018 "DIA CIRC METAL
		0110/0397	LEN=0042 INSTALLED UNKN
			018 "DIA CIRC METAL
		0110/0083	LEN=0048 INSTALLED UNKN
028028 FT		028028 FT	2 0 06004 0 01 0280+67
		S 0110/0000	LENGTH(AH 2436 BK 2597)
			018 "DIA CIRC METAL
		0100/2415	LEN=0045 INSTALLED UNKN
			018 "DIA CIRC METAL
		0100/2029	LEN=0046 INSTALLED UNKN
			SWOPE RD
	==	0100/1736	(T915)
			018 "DIA CIRC METAL
		0100/1730	LEN=0046 INSTALLED UNKN
			018 "DIA CIRC METAL
		0100/1463	LEN=0046 INSTALLED UNKN
			018 "DIA CIRC METAL
		0100/1159	LEN=0035 INSTALLED UNKN
			018 "DIA CIRC METAL
		0100/0906	LEN=0035 INSTALLED UNKN
			018 "DIA CIRC METAL
		0100/0648	LEN=0046 INSTALLED UNKN
		0100/0032	BMSEN 06/0645/0100/0000
025431 FT		025431 FT	2 0 06004 0 01 0255+56
			T.CROSSKILL
			BMSBG 06/0645/0100/0000
		S 0100/0000	LENGTH(AH 2597 BK 2761)
			018 "DIA CIRC METAL
		0090/2513	LEN=0050 INSTALLED UNKN
			SPUR RD
	==	0090/2105	(T677)
			036 "DIA CIRC METAL
		0090/1845	LEN=0050 INSTALLED UNKN
			018 "DIA CIRC METAL
		0090/1383	LEN=0035 INSTALLED UNKN
			024 "DIA CIRC METAL
		0090/0924	LEN=0065 INSTALLED UNKN
022670 FT		022670 FT	2 0 06004 0 01 0227+96
			BASHORE ST

DIR: B TOTAL LEN: 7.958 MI. DIST: 05-1 SR: 645
LEFT MUN: BETHEL TOWNSHIP T RIGHT MUN: BETHEL TOWNSHIP T

MUSSELMAN RD			(T639)
(T674)	0090/0000	S 0090/0000	LENGTH(AH 2761 BK 3749)
			018 "DIA CIRC METAL
		0080/3052	LEN=0050 INSTALLED UNKN
			018 "DIA CIRC METAL
		0080/2517	LEN=0060 INSTALLED UNKN
			018 "DIA CIRC METAL
		0080/2336	LEN=0050 INSTALLED UNKN
			SCHNECK ST
		0080/2248	(T676)
			018 "DIA CIRC METAL
		0080/2044	LEN=0075 INSTALLED UNKN
			018 "DIA CIRC METAL
		0080/1630	LEN=0073 INSTALLED UNKN
			018 "DIA CIRC METAL
		0080/1265	LEN=0073 INSTALLED UNKN
2 0 06004 0 01 0190+29	018921 FT	018921 FT	
DAUB RD			
(T627)	0080/0000	S 0080/0000	LENGTH(AH 3749 BK 1786)
		0070/1670	BMSEN 06/0645/0070/1641
			0 0 00000 0 00 0000+00
			T.CROSSKILL
		0070/1641	BMSBG 06/0645/0070/1641
			DAUB RD
		0070/1554	(T627)
			BROWN RD
		0070/0527	(T961)
RAMP D-1 RD			
(SR8002 SEG 0250/0000)	0070/0510		
TO 8002/0250 SH			
(CONN)	0070/0431		
			RAMP A-1 RD
		0070/0329	(SR8002 SEG 0500/0762)
			FROM 8002/0500 SH
		0070/0269	(CONN)
		0070/0167	BMSEN 06/0645/0070/0000
	017135 FT	017135 FT	2 0 06004 0 01 0174+11
			I- 78
			BMSBG 06/0645/0070/0000
		S 0070/0000	LENGTH(AH 1786 BK 3532)
			TO 8002/0750 SH
		0060/3435	(CONN)
			RAMP B-1 RD
		0060/3395	(SR8002 SEG 0750/0000)

DIR: B TOTAL LEN: 7.958 MI. DIST: 05-1 SR: 645
LEFT MUN: BETHEL TOWNSHIP T RIGHT MUN: BETHEL TOWNSHIP T

FROM 8002/0010 SH				
(CONN)	0060/3293			
RAMP C-1 RD				
(SR8002 SEG 0010/0961)	0060/3241			
			0060/2830	018 "DIA CIRC CONCR LEN=0020 INSTALLED UNKN
PRIVATE DR				
(PRDR)	0060/2797	POI	0060/2797	(APRA) FLYING J TRUCK S
FLYING J TRUCK STOP				FORT MOTEL DR
(PRDR)	0060/2400		0060/2400	(T960)
			0060/2045	024 "DIA CIRC CONCR LEN=0033 INSTALLED UNKN
			0060/1197	018 "DIA CIRC CONCR LEN=0033 INSTALLED UNKN
	013603 FT		013603 FT	2 0 06004 0 01 0135+50
			S 0060/0000	LENGTH(AH 3532 BK 3687)
			0050/1566	048 "DIA CIRC METAL LEN=0041 INSTALLED UNKN
STRAWBERRY AL				
(TWP)	0050/1334			
			0050/1124	018 "DIA CIRC METAL LEN=0048 INSTALLED UNKN
				FRYSTOWN RD
			0050/1110	(SR4002 SEG 0040/0559)
LONG AL				
(TWP)	0050/0879			
MAYS DR				
(T660)	0050/0616			
			0050/0458	BMSEN 06/0645/0050/0435 0 0 00000 0 00 0000+00
				T.L.SWATARA
			0050/0435	BMSBG 06/0645/0050/0435
	009916 FT		009916 FT	2 0 06004 0 01 0099+50
				SEYMOUR DR
				(T686)
			S 0050/0000	LENGTH(AH 3687 BK 2437)
			0040/1229	BMSEN 06/0645/0040/1029

DIR: B TOTAL LEN: 7.958 MI. DIST: 05-1 SR: 645
LEFT MUN: BETHEL TOWNSHIP T RIGHT MUN: BETHEL TOWNSHIP T

			BETHEL TOWNSHIP
		0040/1137	TULPEHOCKEN T
			0 0 00000 0 00 0000+00
			L.SWATARA CK
		0040/1029	BMSBG 06/0645/0040/1029
	007479 FT	007479 FT	2 0 06004 0 00 0074+88
		0040/0000	LENGTH(AH 2437 BK 3284)
			018 "DIA CIRC CONCR
		0030/0615	LEN=0030 INSTALLED UNKN
2 0 06004 0 00 0042+17	004195 FT	004195 FT	
GREENVILLE RD			
(T625)	0030/0000	0030/0000	LENGTH(AH 3284 BK 2494)
			MILL RD
		0020/1424	(TWP)
			018 "DIA CIRC CONCR
		0020/1378	LEN=0036 INSTALLED UNKN
			024 "DIA CIRC METAL
		0020/0640	LEN=0043 INSTALLED UNKN
	001701 FT	001701 FT	2 0 06004 0 00 0020+54
			GREBLE RD
			(T621)
		0020/0000	LENGTH(AH 2494 BK 1701)
			018 "DIA CIRC CONCR
		0010/1503	LEN=0034 INSTALLED UNKN
CLEMENT LN			
(TWP)	0010/0908		
			018 "DIA CIRC CONCR
		0010/0290	LEN=0034 INSTALLED UNKN
	000000 FT	000000 FT	2 0 06004 0 00 0000+00
			NC CAMP SWATARA RD
		REF-BK	HILLTOP RD
			(SR0645 SEG 0080/2901)
			MFC BEGIN = D
			BK-LEBANON (38)
		0010/0000	LENGTH(AH 1701 BK 0000)

DIR: B TOTAL LEN: 8.490 MI. DIST: 05-1 SR: 625
LEFT MUN: READING CITY C RIGHT MUN: READING CITY C

LANCASTER AV (SR3222 SEG 0101/0000) (SR3222 SEG 0100/0000)	044825 FT 0170/1564		044825 FT 0170/1564	LANCASTER AV (SR3222 SEG 0101/0000) (SR3222 SEG 0100/0000)
			0170/1365	024 "DIA CIRC CONCR LEN=0099 INSTALLED UNKN
			0170/1346	024 "DIA CIRC CONCR LEN=0099 INSTALLED UNKN
FERN AV (BORO)	0170/0895		0170/0881	READING CITY KENHORST B
			0170/0858	UNKNOWN AL (BORO)
			0170/0740	018 "DIA CIRC CONCR LEN=0040 INSTALLED UNKN
			0170/0379	PARK AV (BORO)
	043261 FT		043261 FT	1 0 00518 0 00 0429+71
DANIELS AV (BORO)	0170/0000			UPLAND BL (BORO)
			S 0170/0000	LENGTH(AH 1564 BK 2785)
			0160/2718	015 "DIA CIRC CONCR LEN=0040 INSTALLED UNKN
BAKER AV (BORO)	0160/2336		0160/2295	015 "DIA CIRC CONCR LEN=0040 INSTALLED UNKN 015 "DIA CIRC CONCR

DIR: B TOTAL LEN: 8.490 MI. DIST: 05-1 SR: 625
LEFT MUN: KENHORST B RIGHT MUN: KENHORST B

		0160/1866	LEN=0040 INSTALLED UNKN
MCADOO AV (BORO)	0160/1837		
KENHORST BL (SR3030 SEG 0010/0000)	0160/1337		
			018 "DIA CIRC CONCR
		0160/1309	LEN=0040 INSTALLED UNKN
QUENTIN AV (BORO)	0160/0864		
			018 "DIA CIRC CONCR
		0160/0853	LEN=0040 INSTALLED UNKN
			HAIG BL
		0160/0268	(BORO)
1 0 00518 0 00 0402+02 040476 FT		040476 FT	
HARDING AV (BORO)	0160/0000	S 0160/0000	LENGTH(AH 2785 BK 2814)
			MILFORD AV
		0150/2483	(BORO)
			018 "DIA CIRC METAL
		0150/2201	LEN=0061 INSTALLED UNKN
			060 "DIA CIRC METAL
		0150/2140	LEN=0055 INSTALLED UNKN
HIGH BL (BORO)	0150/2031		HIGH BL
		0150/2031	(BORO)
		0150/0775	BMSEN 06/0625/0150/0765
			1 0 00518 0 00 0381+64
			RABBIT RUN
		0150/0765	BMSBG 06/0625/0150/0765
	037662 FT	037662 FT	1 0 00518 0 00 0373+98
			PHILADELPHIA RD
			(SR0724 SEG 0102/1101)
			KENHORST
			CUMRU T
		S 0150/0000	LENGTH(AH 2814 BK 2441)
			018 "DIA CIRC CONCR
		0140/2392	LEN=0040 INSTALLED UNKN
			015 "DIA CIRC CONCR
		0140/1800	LEN=0040 INSTALLED UNKN
			015 "DIA CIRC CONCR
		0140/1272	LEN=0050 INSTALLED UNKN
			015 "DIA CIRC CONCR
		0140/0957	LEN=0040 INSTALLED UNKN
			018 "DIA CIRC METAL
		0140/0750	LEN=0040 INSTALLED UNKN
			015 "DIA CIRC METAL

DIR: B TOTAL LEN: 8.490 MI. DIST: 05-1 SR: 625
LEFT MUN: CUMRU T RIGHT MUN: CUMRU T

		0140/0479	LEN=0040 INSTALLED UNKN
	035221 FT	035221 FT	1 0 00518 0 00 0349+72
		S 0140/0000	LENGTH(AH 2441 BK 1890)
		0130/1346	BMSEN 06/0625/0130/1318
			0 0 00000 0 00 0000+00
			P3
			ANGELICA CREEK
		0130/1318	BMSBG 06/0625/0130/1318
			015 "DIA CIRC CONCR
		0130/1080	LEN=0040 INSTALLED UNKN
			MT.VIEW RD
		0130/0753	(BORO)
			015 "DIA CIRC CONCR
		0130/0578	LEN=0040 INSTALLED UNKN
			015 "DIA CIRC CONCR
		0130/0413	LEN=0040 INSTALLED UNKN
1 0 00518 0 00 0330+70	033331 FT	033331 FT	
CHURCH RD			MFC BEGIN = C
(BORO)	0130/0000	S 0130/0000	LENGTH(AH 1890 BK 3035)
		0120/2887	BMSEN 06/0625/0120/2849
			1 0 00518 0 00 0329+10
			ANGELICA CK.
		0120/2849	BMSBG 06/0625/0120/2849
			015 "DIA CIRC CONCR
		0120/2505	LEN=0040 INSTALLED UNKN
		0120/1715	BMSEN 06/0625/0120/1676
			0 0 00000 0 00 0000+00
			ANGELICA CK.
		0120/1676	BMSBG 06/0625/0120/1676
			015 "DIA CIRC CONCR
		0120/1253	LEN=0040 INSTALLED UNKN
			015 "DIA CIRC CONCR
		0120/1129	LEN=0045 INSTALLED UNKN
			015 "DIA CIRC CONCR
		0120/0211	LEN=0060 INSTALLED UNKN
	030296 FT	030296 FT	1 0 00518 0 00 0300+18
		S 0120/0000	LENGTH(AH 3035 BK 3030)
			LOOKING GLASS LN
		0110/2297	(PRDR)
		0110/2264	BMSEN 06/0625/0110/2222
			1 0 00518 0 00 0292+27
			ANGELICA CREEK
		0110/2222	BMSBG 06/0625/0110/2222

DIR: B TOTAL LEN: 8.490 MI. DIST: 05-1 SR: 625
LEFT MUN: CUMRU T RIGHT MUN: CUMRU T

			0110/1550	015 "DIA CIRC CONCR LEN=0040 INSTALLED UNKN
			0110/0592	018 "DIA CIRC CONCR LEN=0090 INSTALLED UNKN
			0110/0416	015 "DIA CIRC CONCR LEN=0040 INSTALLED UNKN
	027266 FT		027266 FT	1 0 00518 0 00 0270+18
		S	0110/0000	LENGTH(AH 3030 BK 2524)
			0100/2398	015 "DIA CIRC CONCR LEN=0040 INSTALLED UNKN
			0100/2135	015 "DIA CIRC CONCR LEN=0040 INSTALLED UNKN
			0100/0992	FREEMANSVILLE RD (SR3003 SEG 0010/0000)
			0100/0927	018 "DIA CIRC CONCR LEN=0040 INSTALLED UNKN
			0100/0555	018 "DIA CIRC CONCR LEN=0040 INSTALLED UNKN
			0100/0046	015 "DIA CIRC CONCR LEN=0050 INSTALLED UNKN
	024742 FT		024742 FT	1 0 00518 0 00 0244+98
				HICKORY RD (T403)
		S	0100/0000	LENGTH(AH 2524 BK 2955)
			0090/2369	015 "DIA CIRC CONCR LEN=0040 INSTALLED UNKN
			0090/1994	015 "DIA CIRC CONCR LEN=0040 INSTALLED UNKN
LEDGEROCK RD (T403)	0090/1316			
			0090/1256	BMSEN 06/0625/0090/1228 0 0 00000 0 00 0000+00
				ANGELICA CK.
			0090/1228	BMSBG 06/0625/0090/1228
				HILL LN
			0090/1200	(PRDR)
			0090/1142	036 "DIA CIRC CONCR LEN=0040 INSTALLED UNKN
			0090/0761	036 "DIA CIRC CONCR LEN=0040 INSTALLED UNKN
			0090/0525	015 "DIA CIRC CONCR LEN=0040 INSTALLED UNKN
			0090/0021	015 "DIA CIRC CONCR LEN=0040 INSTALLED UNKN

DIR: B TOTAL LEN: 8.490 MI. DIST: 05-1 SR: 625
LEFT MUN: CUMRU T RIGHT MUN: CUMRU T

	021787 FT	021787 FT	1 0 00518 0 00 0215+38
			CANDY RD
			(T330)
		0090/0000	LENGTH(AH 2955 BK 1508)
			015 "DIA CIRC CONCR
		0080/1435	LEN=0035 INSTALLED UNKN
			048 "DIA CIRC METAL
		0080/1072	LEN=0045 INSTALLED UNKN
			015 "DIA CIRC CONCR
		0080/0665	LEN=0035 INSTALLED UNKN
			024 "DIA CIRC CONCR
		0080/0580	LEN=0040 INSTALLED UNKN
			015 "DIA CIRC CONCR
		0080/0321	LEN=0040 INSTALLED UNKN
			015 "DIA CIRC CONCR
		0080/0094	LEN=0040 INSTALLED UNKN
	020279 FT	020279 FT	1 0 00518 0 00 0201+82
			MAPLE GROVE RD
			(TWP)
		0080/0000	LENGTH(AH 1508 BK 3900)
			015 "DIA CIRC CONCR
		0070/3648	LEN=0035 INSTALLED UNKN
			048 "DIA CIRC CONCR
		0070/3402	LEN=0035 INSTALLED UNKN
			015 "DIA CIRC CONCR
		0070/3177	LEN=0035 INSTALLED UNKN
			024 "DIA CIRC CONCR
		0070/2675	LEN=0040 INSTALLED UNKN
			036 "DIA CIRC CONCR
		0070/2102	LEN=0035 INSTALLED UNKN
			015 "DIA CIRC CONCR
		0070/2004	LEN=0035 INSTALLED UNKN
GREENBRIAR DR (TWP)	0070/1998		
			018 "DIA CIRC CONCR
		0070/1652	LEN=0035 INSTALLED UNKN
			015 "DIA CIRC CONCR
		0070/1418	LEN=0035 INSTALLED UNKN
			MARSH RD
		0070/0965	(T401)
			030 "DIA CIRC CONCR
		0070/0875	LEN=0050 INSTALLED UNKN
CHESTNUT HILL DR (PRDR)	0070/0700		
			018 "DIA CIRC CONCR
		0070/0506	LEN=0040 INSTALLED UNKN
			015 "DIA CIRC CONCR
		0070/0145	LEN=0035 INSTALLED UNKN
	016379 FT	016379 FT	1 0 00518 0 00 0162+64
		0070/0000	LENGTH(AH 3900 BK 2960)

DIR: B TOTAL LEN: 8.490 MI. DIST: 05-1 SR: 625
LEFT MUN: CUMRU T RIGHT MUN: CUMRU T

			015 "DIA CIRC METAL
		0060/2915	LEN=0040 INSTALLED UNKN
			015 "DIA CIRC CONCR
		0060/2260	LEN=0033 INSTALLED UNKN
			CUMRU
		0060/1915	BRECKNOCK TOWNSHIP T
			024 "DIA CIRC CONCR
		0060/1905	LEN=0045 INSTALLED UNKN
			015 "DIA CIRC CONCR
		0060/0819	LEN=0035 INSTALLED UNKN
			FITTERLING RD
		0060/0421	(T324)
1 0 00518 0 00 0131+65	013419 FT		013419 FT
RUFFNER RD			
(T324)	0060/0000	5 0060/0000	LENGTH(AH 2960 BK 3136)
			015 "DIA CIRC CONCR
		0050/2849	LEN=0035 INSTALLED UNKN
WELSH RD			
(T320)	0050/2092		
			015 "DIA CIRC CONCR
		0050/1618	LEN=0035 INSTALLED UNKN
WYOMISSING RD			
(SR3009 SEG 0010/0000)	0050/1346		
			015 "DIA CIRC CONCR
		0050/1297	LEN=0035 INSTALLED UNKN
			015 "DIA CIRC CONCR
		0050/0841	LEN=0035 INSTALLED UNKN
	010283 FT		010283 FT 1 0 00518 0 00 0100+02
		5 0050/0000	LENGTH(AH 3136 BK 2483)
REMP RD			
(T345)	0040/1756		
			015 "DIA CIRC CONCR
		0040/1456	LEN=0045 INSTALLED UNKN
			015 "DIA CIRC CONCR
		0040/0877	LEN=0035 INSTALLED UNKN
GOUGLERSVILLE RD			
(T322)	0040/0775		
			015 "DIA CIRC CONCR
		0040/0774	LEN=0045 INSTALLED UNKN
			015 "DIA CIRC CONCR
		0040/0691	LEN=0035 INSTALLED UNKN
			015 "DIA CIRC CONCR
		0040/0496	LEN=0035 INSTALLED UNKN
	007800 FT		007800 FT 1 0 00518 0 00 0075+03

DIR: B TOTAL LEN: 8.490 MI. DIST: 05-1 SR: 625
LEFT MUN: BRECKNOCK TOWNSHIP T RIGHT MUN: BRECKNOCK TOWNSHIP T

```
                                                          ALLEGHENY DR
                                                          (SR0568 SEG 0050/1119)
                                                   S 0040/0000 LENGTH(AH 2483 BK 2657)
                                                          018 "DIA CIRC CONCR
                                                     0030/2603 LEN=0035 INSTALLED UNKN

ANDREW DR
(T369)                  0030/1691
                                                          MIFFLIN DR
                                                     0030/1595 (T349)
                                                          015 "DIA CIRC CONCR
                                                     0030/1390 LEN=0040 INSTALLED UNKN

                                                          015 "DIA CIRC CONCR
                                                     0030/0784 LEN=0040 INSTALLED UNKN
NORMAN DR
(T370)                  0030/0569
                                                          015 "DIA CIRC CONCR
                                                     0030/0270 LEN=0040 INSTALLED UNKN
                        005143 FT                    005143 FT 1 0 00518 0 00 0049+98
                                                   S 0030/0000 LENGTH(AH 2657 BK 2753)
                                                          015 "DIA CIRC CONCR
                                                     0020/2368 LEN=0040 INSTALLED UNKN

                                                          CHELSEA DR
                                                     0020/1720 (TWP )

1 0 00518 0 00 0021+39 002390 FT                     002390 FT
WENTZEL RD
(T313)                  0020/0000                  S 0020/0000 LENGTH(AH 2753 BK 2390)

                                                          072"H 48"W ELLIP CONC
                                                     0010/0289 LEN=0060 INSTALLED UNKN
                        000000 FT                    000000 FT 1 0 00518 0 00 0000+00
                                                           NC NEW HOLLAND RD
                                                   * REF-BK  READING RD
                                                          (SR0625 SEG 0180/3145)
                                                          MFC BEGIN = D
                                                           BK-LANCASTER      (36)
                                                   S 0010/0000 LENGTH(AH 2390 BK 0000)
```

DIR: B TOTAL LEN: 11.527 MI. DIST: 05-1 SR: 568
LEFT MUN: ROBESON T RIGHT MUN: ROBESON T

060861 FT

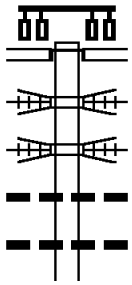

060861 FT
INTER-AHD OLD RIVER RD
(T361)
MAIN ST
(SR0724 SEG 0202/0000)
0240/1732
NORFOLK SOUTHERN
0240/1203 OVERPASS IS RR X-ING
NORFOLK SOUTHERN
0240/1176 OVERPASS IS RR X-ING
024 "DIA CIRC METAL
0240/1132 LEN=0040 INSTALLED UNKN
018"H 00"W MULT METAL
0240/0951 LEN=0045 INSTALLED UNKN
018 "DIA CIRC METAL

DIR: B TOTAL LEN: 11.527 MI. DIST: 05-1 SR: 568
LEFT MUN: ROBESON T RIGHT MUN: ROBESON T

```
                                        0240/0616 LEN=0035 INSTALLED UNKN

059129 FT                               059129 FT 2 0 06084 0 02 0430+60
                                                  PROUDFOOT DR
                                                  (T343)
                                      S 0240/0000 LENGTH(AH 1732 BK 3297)
                                                  018 "DIA CIRC METAL
                                        0230/2937 LEN=0032 INSTALLED UNKN
                                                  018 "DIA CIRC METAL
                                        0230/2714 LEN=0035 INSTALLED UNKN
                                                  024 "DIA CIRC METAL
                                        0230/2137 LEN=0032 INSTALLED UNKN
                                                  024 "DIA CIRC METAL
                                        0230/2007 LEN=0032 INSTALLED UNKN
                                                  018 "DIA CIRC METAL
                                        0230/1594 LEN=0032 INSTALLED UNKN

                                                  018 "DIA CIRC METAL
                                        0230/0967 LEN=0034 INSTALLED UNKN
                                                  018 "DIA CIRC METAL
                                        0230/0502 LEN=0030 INSTALLED UNKN
                                                  BMSEN 06/0568/0230/0000
                                        0230/0054 BRIDGE POSTED (TONS)
055832 FT                               055832 FT 2 0 06084 0 02 0397+45
                                                  SGL       19 COMB      23
                                                  ALLEGHENY CK
                                                  BMSBG 06/0568/0230/0000
                                      S 0230/0000 LENGTH(AH 3297 BK 2265)
                                                  018 "DIA CIRC METAL
                                        0220/1745 LEN=0030 INSTALLED UNKN
                                                  WHITE BEAR RD
                                        0220/1616 (TWP )
                                                  018 "DIA CIRC METAL
                                        0220/1433 LEN=0036 INSTALLED UNKN

                                                  018 "DIA CIRC METAL
                                        0220/0772 LEN=0035 INSTALLED UNKN
                                                  018 "DIA CIRC METAL
                                        0220/0536 LEN=0035 INSTALLED UNKN
                                                  021"H 15"W METAL ARCH
                                        0220/0212 LEN=0030 INSTALLED 2004
053567 FT                               053567 FT 2 0 06084 0 02 0374+97
                                      S 0220/0000 LENGTH(AH 2265 BK 2505)
                                                  018 "DIA CIRC METAL
                                        0210/2380 LEN=0030 INSTALLED UNKN
                                                  018 "DIA CIRC METAL
                                        0210/2039 LEN=0033 INSTALLED UNKN
                                                  018 "DIA CIRC METAL
                                        0210/1574 LEN=0040 INSTALLED UNKN
                                                  018 "DIA CIRC METAL
```

DIR: B TOTAL LEN: 11.527 MI. DIST: 05-1 SR: 568
LEFT MUN: ROBESON T RIGHT MUN: ROBESON T

		0210/1443	LEN=0035 INSTALLED UNKN
			018 "DIA CIRC METAL
		0210/1133	LEN=0047 INSTALLED UNKN
			018 "DIA CIRC METAL
		0210/0615	LEN=0033 INSTALLED UNKN
	051062 FT	051062 FT	2 0 06084 0 02 0349+92
		S 0210/0000	LENGTH(AH 2505 BK 2212)
			036 "DIA CIRC METAL
		0200/2197	LEN=0033 INSTALLED UNKN
			018 "DIA CIRC METAL
		0200/1811	LEN=0046 INSTALLED UNKN
			018 "DIA CIRC METAL
		0200/1691	LEN=0030 INSTALLED UNKN
RIDGEWAY RD (T344)	0200/1383		
			036 "DIA CIRC METAL
		0200/0946	LEN=0035 INSTALLED UNKN
			036 "DIA CIRC METAL
		0200/0681	LEN=0035 INSTALLED UNKN
			012 "DIA CIR UNKNOWN
		0200/0611	LEN=0030 INSTALLED UNKN
			018 "DIA CIR UNKNOWN
		0200/0200	LEN=0030 INSTALLED 2000
	048850 FT	048850 FT	2 0 06084 0 02 0328+41
			EVERGREEN RD
			(T344)
		S 0200/0000	LENGTH(AH 2212 BK 3383)
		0190/3131	BMSEN 06/0568/0190/3062
			2 0 06084 0 01 0324+36
			ALLEGHENY CK
		0190/3062	BMSBG 06/0568/0190/3062
			024 "DIA CIRC METAL
		0190/2556	LEN=0032 INSTALLED UNKN
			015 "DIA CIRC METAL
		0190/2250	LEN=0024 INSTALLED 2000
			018 "DIA CIRC METAL
		0190/1813	LEN=0031 INSTALLED UNKN
			024 "DIA CIRC METAL
		0190/1450	LEN=0032 INSTALLED UNKN
			030 "DIA CIRC METAL
		0190/1203	LEN=0030 INSTALLED UNKN
			024 "DIA CIRC METAL
		0190/0892	LEN=0030 INSTALLED UNKN
LAKE SHORE DR (TWP)	0190/0745		
			018 "DIA CIRC METAL
		0190/0547	LEN=0043 INSTALLED UNKN
			024 "DIA CIRC METAL
		0190/0257	LEN=0030 INSTALLED UNKN

DIR: B TOTAL LEN: 11.527 MI. DIST: 05-1 SR: 568
LEFT MUN: ROBESON T RIGHT MUN: ROBESON T

			021"H 15"W METAL ARCH
		0190/0169	LEN=0035 INSTALLED 1998
	045467 FT	045467 FT	2 0 06084 0 01 0294+98
		0190/0000	LENGTH(AH 3383 BK 2648)
			018 "DIA CIRC METAL
		0180/2300	LEN=0079 INSTALLED UNKN
			030 "DIA CIRC METAL
		0180/2015	LEN=0041 INSTALLED UNKN
SETON RD (T395)	0180/0657		
			036 "DIA CIRC METAL
		0180/0640	LEN=0042 INSTALLED UNKN
	042819 FT	042819 FT	2 0 06084 0 01 0261+83
		0180/0000	LENGTH(AH 2648 BK 2634)
			036 "DIA CIRC METAL
		0170/2630	LEN=0036 INSTALLED UNKN
			036 "DIA CIRC METAL
		0170/2581	LEN=0036 INSTALLED UNKN
			036 "DIA CIRC METAL
		0170/2362	LEN=0028 INSTALLED UNKN
			018 "DIA CIRC METAL
		0170/2010	LEN=0048 INSTALLED UNKN
			018 "DIA CIRC METAL
		0170/1781	LEN=0042 INSTALLED UNKN
			018 "DIA CIRC METAL
		0170/1464	LEN=0042 INSTALLED UNKN
			018 "DIA CIRC CONCR
		0170/1372	LEN=0050 INSTALLED UNKN
			048 "DIA CIRC METAL
		0170/1035	LEN=0042 INSTALLED UNKN
			018 "DIA CIRC METAL
		0170/0364	LEN=0042 INSTALLED UNKN
			036"H 00"W MULT METAL
		0170/0082	LEN=0046 INSTALLED UNKN
	040185 FT	040185 FT	2 0 06084 0 01 0242+00
			MORGANTOWN RD
			(SR0010 SEG 0190/0000)
			NC GREEN HILLS RD
		INTER-BK	MORGANTOWN RD
			(SR0010 SEG 0190/0000)
		0170/0000	LTH AH 002634 BK 000100
	040185 FT	040185 FT	
		7154/0000	LTH AH 000100 BK 002705
MORGANTOWN RD		INTER-AHD	MORGANTOWN RD
(SR0010 SEG 0190/0404)	0150/2705	0150/2705	(SR0010 SEG 0190/0404)

DIR: B TOTAL LEN: 11.527 MI. DIST: 05-1 SR: 568
LEFT MUN: ROBESON T RIGHT MUN: ROBESON T

		0150/2221	018 "DIA CIRC METAL LEN=0040 INSTALLED UNKN
		0150/2060	SR 0176 NB OP ID 06/0176/0070/0280
		0150/1965	I-176 SB OP ID 06/0176/0071/0227
		0150/0977	048 "DIA CIRC CONCR LEN=0040 INSTALLED UNKN
	037480 FT	037480 FT	2 0 06084 0 00 0213+96
		0150/0000	GUNHART RD (T342) LENGTH(AH 2705 BK 2398)
		0140/2398	048 "DIA CIRC METAL LEN=0047 INSTALLED UNKN
GUNHART RD (T342)	0140/2345		
		0140/1080	018 "DIA CIRC METAL LEN=0032 INSTALLED UNKN
		0140/0966	018 "DIA CIRC METAL LEN=0040 INSTALLED UNKN
		0140/0797	021"H 15"W METAL ARCH LEN=0020 INSTALLED 2002
		0140/0603	024 "DIA CIRC CONCR LEN=0040 INSTALLED UNKN
	035082 FT	035082 FT	2 0 06084 0 00 0188+30
		0140/0000	LENGTH(AH 2398 BK 2112)
		0130/0856	ROBESON BRECKNOCK TOWNSHIP T
		0130/0477	CARNIS DR (T346)
		0130/0038	018 "DIA CIRC METAL LEN=0050 INSTALLED UNKN
2 0 06084 0 00 0168+87 BEECH RD (T332)	032970 FT 0130/0000	032970 FT	MOORE RD (T334)
		0130/0000	LENGTH(AH 2112 BK 3379)
		0120/3368	018 "DIA CIRC METAL LEN=0038 INSTALLED UNKN

DIR: B TOTAL LEN: 11.527 MI. DIST: 05-1 SR: 568
LEFT MUN: BRECKNOCK TOWNSHIP T RIGHT MUN: BRECKNOCK TOWNSHIP T

						024 "DIA CIRC METAL
					0120/1884	LEN=0031 INSTALLED UNKN
						018 "DIA CIRC METAL
					0120/0779	LEN=0040 INSTALLED UNKN
						036 "DIA CIRC METAL
					0120/0568	LEN=0045 INSTALLED UNKN
						018 "DIA CIRC METAL
					0120/0443	LEN=0038 INSTALLED UNKN
						018 "DIA CIRC METAL
					0120/0388	LEN=0040 INSTALLED UNKN
2 0 06084 0 00 0134+45 029591 FT					029591 FT	
KREMP RD						
(T333)	0120/0000	==		S	0120/0000	LENGTH(AH 3379 BK 2720)
						CEDAR CT
VISTA CT						
(TWP)	0110/2286	==	==		0110/2286	(TWP)
						049"H 33"W METAL ARCH
					0110/2067	LEN=0040 INSTALLED 1997
						018 "DIA CIRC METAL
					0110/1365	LEN=0040 INSTALLED UNKN
						018 "DIA CIRC METAL
					0110/1020	LEN=0050 INSTALLED UNKN
2 0 06084 0 00 0109+00 026871 FT					026871 FT	
CANDY RD						
(T331)	0110/0000	==		S	0110/0000	LENGTH(AH 2720 BK 2589)
						GEBHART SCHOOL RD
			==		0100/2481	(T330)
						018 "DIA CIRC METAL
					0100/2025	LEN=0050 INSTALLED UNKN
						018 "DIA CIRC METAL
					0100/1853	LEN=0040 INSTALLED UNKN
						024 "DIA CIRC METAL
					0100/1522	LEN=0045 INSTALLED UNKN
						GLENNOLA DR
			==		0100/0659	(TWP)
SPRUCE LN						
(T368)	0100/0315	==				
2 0 06084 0 00 0079+95 024282 FT					024282 FT	MAPLE GROVE RD
MAPLE GROVE RD						(T328)
(T328)	0100/0000	==	==	S	0100/0000	LENGTH(AH 2589 BK 2669)
						048 "DIA CIRC METAL
					0090/2466	LEN=0048 INSTALLED UNKN

DIR: B TOTAL LEN: 11.527 MI. DIST: 05-1 SR: 568
LEFT MUN: BRECKNOCK TOWNSHIP T RIGHT MUN: BRECKNOCK TOWNSHIP T

				048 "DIA CIRC CONCR
			0090/0378	LEN=0037 INSTALLED UNKN
2 0 06084 0 00 0054+40 021613 FT			021613 FT	
GILL RD				
(T324)	0090/0000		5 0090/0000	LENGTH(AH 2669 BK 2359)
				036 "DIA CIRC METAL
			0080/2250	LEN=0035 INSTALLED UNKN
				HORNING RD
			0080/2231	(T324)
				018 "DIA CIRC METAL
			0080/0856	LEN=0030 INSTALLED UNKN
				048 "DIA CIRC METAL
			0080/0374	LEN=0040 INSTALLED UNKN
2 0 06084 0 00 0030+50 019254 FT			019254 FT	
SWEITZER RD				
(T317)	0080/0000		5 0080/0000	LENGTH(AH 2359 BK 3038)
				048 "DIA CIRC METAL
			0070/2031	LEN=0050 INSTALLED UNKN
				048"H 48"W PIPE ARCH
			0070/1755	LEN=0030 INSTALLED UNKN
ZIEGLER LN				
(T317)	0070/1675			
				018 "DIA CIRC METAL
			0070/1561	LEN=0035 INSTALLED UNKN
				POTTS AV
			0070/0796	(T353)
				018 "DIA CIRC METAL
			0070/0650	LEN=0035 INSTALLED UNKN
				018 "DIA CIRC METAL
			0070/0439	LEN=0065 INSTALLED UNKN
	016216 FT		016216 FT	2 0 06084 0 00 0000+00
				ALLEGHENYVILLE RD
				(SR3024 SEG 0010/0000)
			NC	KURTZ MILL RD
			5 0070/0000	LENGTH(AH 3038 BK 3604)
				036 "DIA CIRC METAL
			0060/3184	LEN=0055 INSTALLED UNKN
ZIEGLER LN				
(T317)	0060/2397			
				018 "DIA CIRC METAL

DIR: B TOTAL LEN: 11.527 MI. DIST: 05-1 SR: 568
LEFT MUN: BRECKNOCK TOWNSHIP T RIGHT MUN: BRECKNOCK TOWNSHIP T

		0060/2090	LEN=0035 INSTALLED UNKN
			BROOK LN
		0060/1675	(T372)
			018 "DIA CIRC METAL
		0060/1430	LEN=0035 INSTALLED UNKN
			018 "DIA CIRC METAL
		0060/1267	LEN=0035 INSTALLED UNKN
			018 "DIA CIRC METAL
		0060/0210	LEN=0040 INSTALLED UNKN
012612 FT		012612 FT	2 0 06082 0 00 0148+60
			018 "DIA CIRC METAL
			LEN=0049 INSTALLED UNKN
			MIFFLIN DR
			(T349)
		S 0060/0000	LENGTH(AH 3604 BK 2323)
			036 "DIA CIRC CONCR
		0050/1216	LEN=0152 INSTALLED UNKN
			NEW HOLLAND DR
			(SR0625 SEG 0040/0000)
		0050/1119	
			018 "DIA CIRC METAL
		0050/0850	LEN=0030 INSTALLED 2000
			018 "DIA CIRC METAL
		0050/0722	LEN=0035 INSTALLED UNKN
CATHY CT (T354)	0050/0628		
010289 FT		010289 FT	2 0 06082 0 00 0124+93
		S 0050/0000	LENGTH(AH 2323 BK 2492)
			036 "DIA CIRC METAL
		0040/2220	LEN=0035 INSTALLED UNKN
			018 "DIA CIRC METAL
		0040/1169	LEN=0035 INSTALLED UNKN
			018 "DIA CIRC METAL
		0040/0130	LEN=0035 INSTALLED UNKN
007797 FT		007797 FT	2 0 06082 0 00 0099+90
		S 0040/0000	LENGTH(AH 2492 BK 2476)
			WITMER RD
		0030/1859	(T311)
			018 "DIA CIRC METAL
		0030/1474	LEN=0040 INSTALLED UNKN

DIR: B TOTAL LEN: 11.527 MI. DIST: 05-1 SR: 568
LEFT MUN: BRECKNOCK TOWNSHIP T RIGHT MUN: BRECKNOCK TOWNSHIP T

			018 "DIA CIR PLASTIC
		0030/0631	LEN=0035 INSTALLED UNKN
	005321 FT	005321 FT	2 0 06082 0 00 0074+94
		0030/0000	LENGTH(AH 2476 BK 2660)
			018 "DIA CIRC METAL
		0020/1464	LEN=0033 INSTALLED UNKN
			018 "DIA CIRC METAL
		0020/0667	LEN=0045 INSTALLED UNKN
WALNUT LN (PRDR)	0020/0120		
	002661 FT	002661 FT	2 0 06082 0 00 0050+02
		0020/0000	LENGTH(AH 2660 BK 2661)
			018 "DIA CIRC METAL
		0010/2624	LEN=0035 INSTALLED UNKN
			018 "DIA CIRC CONCR
		0010/2339	LEN=0035 INSTALLED UNKN
			018 "DIA CIRC METAL
		0010/1805	LEN=0035 INSTALLED UNKN
PENNYPACKER RD (T316)	0010/1767		
			018 "DIA CIRC CONCR
		0010/1687	LEN=0035 INSTALLED UNKN
DEER CREEK RD (TWP)	0010/1228		
			018 "DIA CIRC METAL
		0010/1108	LEN=0035 INSTALLED UNKN
			WITMER RD
		0010/0838	(TWP)
			RAMP A RD
		0010/0498	(SR8058 SEG 0010/1210)
			RAMP B RD
		0010/0474	(SR8058 SEG 0020/0000)
			TO 8058/0020 SH
		0010/0334	(CONN)
			L.MUDDY CR.
			STRUCTURE LENGTH 22 FT
		0010/0155	BMSID 06/0568/0010/0155
	000000 FT	000000 FT	2 0 06082 0 00 0004+08
			US 222 NB
			OP ID 06/0222/0022/0000
			NC ALLEGHENYVILLE RD
		REF-BK	LANCASTER AV
			(SR0272 SEG 0010/1937)
			MFC BEGIN = D
		0010/0000	LENGTH(AH 2661 BK 0000)

DIR: B TOTAL LEN: 13.919 MI. DIST: 05-1 SR: 562
LEFT MUN: BOYERTOWN BOROUGH B RIGHT MUN: BOYERTOWN BOROUGH B

073490 FT

073490 FT
INTER-AHD READING AV
(SR2067 SEG 0010/0000)
PHILADELPHIA AV

DIR: B TOTAL LEN: 13.919 MI. DIST: 05-1 SR: 562
LEFT MUN: BOYERTOWN BOROUGH B RIGHT MUN: BOYERTOWN BOROUGH B

				(SR0073 SEG 0430/0000)
			0270/3323	
			0270/3142	024 "DIA CIRC CONCR LEN=0034 INSTALLED UNKN
			0270/3082	PINE ST (BORO)
			0270/2950	015 "DIA CIRC CONCR LEN=0015 INSTALLED UNKN
			0270/2935	015 "DIA CIRC CONCR LEN=0015 INSTALLED UNKN
			0270/2749	015 "DIA CIRC CONCR LEN=0015 INSTALLED UNKN
			0270/2690	THIRD ST (BORO) WARWICK ST (BORO)
			0270/2033	048 "DIA CIRC CONCR LEN=0040 INSTALLED UNKN
SECOND ST (BORO)	0270/1966		0270/1966	SECOND ST (BORO)
COLLEGE ST (BORO)	0270/1850			
APPLE ST (BORO)	0270/1108			
			0270/0705	036 "DIA CIRC CONCR LEN=0034 INSTALLED UNKN
			0270/0694	ALLEY RD (BORO)
			0270/0350	018 "DIA CIRC CONCR LEN=0035 INSTALLED UNKN
WALKER DR (BORO)	0270/0322			
			0270/0215	BOYERTOWN BOROUGH COLEBROOKDALE T
			0270/0189	018 "DIA CIRC CONCR LEN=0035 INSTALLED UNKN
			0270/0049	BMSEN 06/0562/0270/0000
	070167 FT		070167 FT	1 0 00284 0 00 0110+74 IRONSTONE CK
			5 0270/0000	BMSBG 06/0562/0270/0000 LENGTH(AH 3323 BK 2617)
WATER ST (SR2049 SEG 0190/2382)	0260/2563			
			0260/2413	015 "DIA CIRC CONCR LEN=0050 INSTALLED UNKN
			0260/2192	015 "DIA CIRC METAL LEN=0040 INSTALLED UNKN

DIR: B TOTAL LEN: 13.919 MI. DIST: 05-1 SR: 562
LEFT MUN: COLEBROOKDALE T RIGHT MUN: COLEBROOKDALE T

INDIAN SPRING RD (T698)	0260/2074			036 "DIA CIRC METAL
			0260/2012	LEN=0060 INSTALLED UNKN
				MILL ST
			0260/1655	(T589)
				018 "DIA CIRC METAL
			0260/1626	LEN=0045 INSTALLED UNKN
				024 "DIA CIRC CONCR
			0260/0966	LEN=0040 INSTALLED UNKN
VILLAGE DR (BORO)	0260/0719			
				ELM ST
			0260/0703	(BORO)
PLUM ST (BORO)	0260/0366			
				(APRA) WEST MOTOR FREIG
				PRIVATE DR
		POI	0260/0225	(PRDR)
	067550 FT		067550 FT	1 0 00284 0 00 0085+31
				FARMINGTON RD
				(SR2040 SEG 0010/0000)
			0260/0000	LENGTH(AH 2617 BK 2787)
				015 "DIA CIRC CONCR
			0250/2732	LEN=0040 INSTALLED UNKN
				036 "DIA CIRC CONCR
			0250/2405	LEN=0040 INSTALLED UNKN
				015 "DIA CIRC CONCR
			0250/1620	LEN=0040 INSTALLED UNKN
	064763 FT		064763 FT	1 1 01031 0 01 0270+36
				COLEBROOKDALE
				DOUGLASS TWP T
			0250/0000	LENGTH(AH 2787 BK 2663)
				015 "DIA CIRC METAL
			0240/2427	LEN=0099 INSTALLED UNKN
				018 "DIA CIRC CONCR
			0240/2046	LEN=0099 INSTALLED UNKN
				GRESHVILLE RD
			0240/2042	(SR2042 SEG 0010/0000)
EDGEHILL RD (T487)	0240/2028			
				018 "DIA CIRC CONCR
			0240/1596	LEN=0099 INSTALLED UNKN
				018 "DIA CIRC CONCR

DIR: B TOTAL LEN: 13.919 MI. DIST: 05-1 SR: 562
LEFT MUN: DOUGLASS TWP T RIGHT MUN: DOUGLASS TWP T

		0240/1258	LEN=0100 INSTALLED UNKN
	062100 FT	062100 FT	1 1 01031 0 01 0243+75
			DOUGLASS DR
			(TWP)
		S 0240/0000	LENGTH(AH 2663 BK 2221)
POPLAR RD (T368)	0230/2203		
			024 "DIA CIRC CONCR
		0230/2121	LEN=0050 INSTALLED UNKN
	059879 FT	059879 FT	1 1 01031 0 01 0221+27
			WILCOX RD
			(TWP)
		S 0230/0000	LENGTH(AH 2221 BK 2749)
			018 "DIA CIRC CONCR
		0220/2369	LEN=0040 INSTALLED UNKN
			018 "DIA CIRC CONCR
		0220/1763	LEN=0040 INSTALLED UNKN
			TROUT RUN DR
		0220/1508	(T480)
			018 "DIA CIRC CONCR
		0220/0943	LEN=0034 INSTALLED UNKN
			018 "DIA CIRC CONCR
		0220/0031	LEN=0040 INSTALLED UNKN
	057130 FT	057130 FT	1 1 01031 0 01 0190+19
			NC READING AV
			MAPLE AV
			(T655)
		S 0220/0000	LENGTH(AH 2749 BK 3405)
			015 "DIA CIRC CONCR
		0210/3041	LEN=0040 INSTALLED UNKN
SUNRISE LN (T484)	0210/3022		
			SUNRISE LN
		0210/2712	(T484)
			BMSEN 06/0562/0210/2163
		0210/2174	
			1 1 01031 0 01 0181+56
			BRIDGE CLOSED

DIR: B TOTAL LEN: 13.919 MI. DIST: 05-1 SR: 562
LEFT MUN: DOUGLASS TWP T RIGHT MUN: DOUGLASS TWP T

			TR.IRONSTONE
		0210/2163	BMSBG 06/0562/0210/2163
			DOUGLASS TWP
		0210/1993	EARL T
			030 "DIA CIRC CONCR
		0210/1761	LEN=0180 INSTALLED UNKN
VALE DR (T630)	0210/1567		
			LINDEN LN
		0210/1556	(PRDR)
			024 "DIA CIRC CONCR
		0210/0686	LEN=0040 INSTALLED UNKN
			024 "DIA CIRC METAL
		0210/0029	LEN=0045 INSTALLED UNKN
	053725 FT	053725 FT	1 1 01031 0 01 0159+95
			NC READING RD
			FANCY HILL RD
			(T624)
		0210/0000	LENGTH(AH 3405 BK 2216)
			015 "DIA CIRC CONCR
		0200/2124	LEN=0040 INSTALLED UNKN
			024 "DIA CIRC CONCR
		0200/1750	LEN=0040 INSTALLED UNKN
			015 "DIA CIRC CONCR
		0200/1275	LEN=0042 INSTALLED 1998
			015 "DIA CIRC CONCR
		0200/1233	LEN=0040 INSTALLED UNKN
			024 "DIA CIRC CONCR
		0200/1035	LEN=0040 INSTALLED UNKN
	051509 FT	051509 FT	1 1 01031 0 01 0137+75
			015 "DIA CIRC CONCR
			LEN=0060 INSTALLED 1998
			WORMAN RD
			(T478)
		0200/0000	LENGTH(AH 2216 BK 3221)
			024 "DIA CIRC CONCR
		0190/2620	LEN=0040 INSTALLED UNKN
			EARL
		0190/2436	AMITY TOWNSHIP T
MACHAMER RD (TWP)	0190/2378		
			018 "DIA CIRC CONCR
		0190/2295	LEN=0035 INSTALLED UNKN
			012 "DIA CIRC CONCR
		0190/1862	LEN=0040 INSTALLED UNKN

DIR: B TOTAL LEN: 13.919 MI. DIST: 05-1 SR: 562
LEFT MUN: AMITY TOWNSHIP T RIGHT MUN: AMITY TOWNSHIP T

			ORCHARD VIEW DR
		0190/1498	(TWP)
			024 "DIA CIRC CONCR
		0190/0678	LEN=0040 INSTALLED UNKN
			FARMINGDALE DR
		0190/0325	(TWP)
			018 "DIA CIRC CONCR
		0190/0156	LEN=0040 INSTALLED UNKN
1 1 01031 0 01 0105+64 048288 FT			048288 FT
GILDE RD			
(T470) 0190/0000		5 0190/0000	LENGTH(AH 3221 BK 2992)
			018 "DIA CIRC CONCR
		0180/2417	LEN=0050 INSTALLED UNKN
			BLACKSMITH RD
		0180/2372	(T470)
			015 "DIA CIRC CONCR
		0180/2102	LEN=0099 INSTALLED UNKN
			018 "DIA CIRC CONCR
		0180/1435	LEN=0040 INSTALLED UNKN
			015 "DIA CIRC CONCR
		0180/0654	LEN=0045 INSTALLED UNKN
MACHAMER RD			
(T478) 0180/0627			
			018 "DIA CIRC CONCR
		0180/0034	LEN=0040 INSTALLED UNKN
1 1 01031 0 01 0075+64 045296 FT			045296 FT
POWDER MILL HOLLOW RD			
(SR2049 SEG 0090/0000) 0180/0000		5 0180/0000	LENGTH(AH 2992 BK 2589)
			OLD AIRPORT RD
		0170/2385	(SR2049 SEG 0080/1429)
			015 "DIA CIRC CONCR
		0170/2346	LEN=0040 INSTALLED UNKN
MANATAWNY RD			
(SR2053 SEG 0010/0000) 0170/1850			
			SPOTTS MILL RD
		0170/1331	(T622)
		0170/1272	BMSEN 06/0562/0170/1125
			1 1 01031 0 00 0060+98
			MANATAWNY CREEK
		0170/1126	BMSBG 06/0562/0170/1125
TRUMBORE LN			
(PRDR) 0170/1049			
TRUMBORE LN			
(PRDR) 0170/0827			
			SHORE AV
		0170/0650	(T628)
			024 "DIA CIRC METAL

DIR: B TOTAL LEN: 13.919 MI. DIST: 05-1 SR: 562
LEFT MUN: AMITY TOWNSHIP T RIGHT MUN: AMITY TOWNSHIP T

			0170/0625 LEN=0070 INSTALLED UNKN
	042707 FT		042707 FT 1 1 01031 0 00 0049+75 AMITY AV (T618)
		==	S 0170/0000 LENGTH(AH 2589 BK 1869) 018 "DIA CIRC CONCR
			0160/1858 LEN=0099 INSTALLED UNKN
CAMP RD (T618)	0160/1179	==	
	040838 FT		040838 FT 1 1 01031 0 00 0024+82 S 0160/0000 LENGTH(AH 1869 BK 3105)
			018 "DIA CIRC CONCR
			0150/1482 LEN=0040 INSTALLED UNKN
			0150/0746 BMSEN 06/0562/0150/0735 0 0 00000 0 00 0000+00 TR.MANATAWNY
			0150/0735 BMSBG 06/0562/0150/0735
			018 "DIA CIRC CONCR
			0150/0112 LEN=0040 INSTALLED 1998
	037733 FT		037733 FT 1 1 01031 0 00 0000+00 OLD SWEDE RD (SR0662 SEG 0120/0000)
MEMORIAL HW (SR0662 SEG 0120/0000)	0150/0000		AMITY TOWNSHIP OLEY T S 0150/0000 LENGTH(AH 3105 BK 2786) 015 "DIA CAST IRON
			0140/2713 LEN=0035 INSTALLED UNKN OLEY
			0140/2156 AMITY TOWNSHIP T
			015 "DIA CIRC CONCR
			0140/1465 LEN=0040 INSTALLED UNKN GULDIN RD
		==	0140/1450 (T460)
			024"H 00"W MULT CONCR
			0140/0781 LEN=0040 INSTALLED UNKN
	034947 FT		034947 FT 2 0 06110 0 00 0359+77

DIR: B TOTAL LEN: 13.919 MI. DIST: 05-1 SR: 562
LEFT MUN: AMITY TOWNSHIP T RIGHT MUN: AMITY TOWNSHIP T

		0140/0000	LENGTH(AH 2786 BK 2217)
			048 "DIA CIRC CONCR
		0130/2071	LEN=0045 INSTALLED UNKN
			015 "DIA CIRC CONCR
		0130/0709	LEN=0040 INSTALLED UNKN
			015 "DIA CIRC METAL
		0130/0012	LEN=0045 INSTALLED UNKN
	032730 FT	032730 FT	2 0 06110 0 00 0337+61
			LIMEKILN RD
			(SR2025 SEG 0190/0000)
		0130/0000	LENGTH(AH 2217 BK 3539)
			012"H 18"W CON BOX CUL
		0120/3192	LEN=0040 INSTALLED UNKN
			015 "DIA CIRC CONCR
		0120/2863	LEN=0040 INSTALLED UNKN
			015 "DIA CIRC CONCR
		0120/2144	LEN=0040 INSTALLED UNKN
			015 "DIA CIRC CONCR
		0120/1235	LEN=0040 INSTALLED UNKN
WALNUT LN (TWP)	0120/0985		
			MEETING HOUSE RD
		0120/0123	(TWP)
			015 "DIA CIRC CONCR
		0120/0120	LEN=0045 INSTALLED UNKN
	029191 FT	029191 FT	2 0 06110 0 00 0302+48
			AMITY TOWNSHIP
			EXETER T
		0120/0000	LENGTH(AH 3539 BK 3227)
			018 "DIA CIRC CONCR
		0110/2465	LEN=0040 INSTALLED UNKN
			LIMEKILN CK.
			STRUCTURE LENGTH 10 FT
		0110/2324	BMSID 06/0562/0110/2324
			W.B.LIMEKILN
			STRUCTURE LENGTH 12 FT
		0110/1227	BMSID 06/0562/0110/1227

DIR: B TOTAL LEN: 13.919 MI. DIST: 05-1 SR: 562
LEFT MUN: EXETER T RIGHT MUN: EXETER T

			015 "DIA CIRC CONCR
		0110/0038	LEN=0040 INSTALLED UNKN
OLEY LINE RD (T440)	0110/0028		
	025964 FT	025964 FT	2 0 06110 0 00 0269+90
			OLD TULPEHOCKEN RD
			(TWP)
		S 0110/0000	LENGTH(AH 3227 BK 2990)
			015 "DIA CIRC CONCR
		0100/2939	LEN=0050 INSTALLED UNKN
		0100/2037	BMSEN 06/0562/0100/1989
			0 0 00000 0 00 0000+00
			MONOCACY CK.
		0100/1989	BMSBG 06/0562/0100/1989
			015 "DIA CIRC CONCR
		0100/0563	LEN=0040 INSTALLED UNKN
	022974 FT	022974 FT	2 0 06110 0 00 0240+25
			NC BOYERTOWN PK
			SCHOFFERS RD
			(T500)
		S 0100/0000	LENGTH(AH 2990 BK 3621)
			015 "DIA CIRC CONCR
		0090/3551	LEN=0100 INSTALLED UNKN
			015 "DIA CIRC CONCR
		0090/2210	LEN=0040 INSTALLED UNKN
			024 "DIA CIRC CONCR
		0090/1102	LEN=0040 INSTALLED UNKN
			015 "DIA CAST IRON
		0090/0684	LEN=0040 INSTALLED UNKN
2 0 06110 0 00 0204+06	019353 FT	019353 FT	
LODER RD (T461)	0090/0000	S 0090/0000	LENGTH(AH 3621 BK 2780)
		0080/1991	BMSEN 06/0562/0080/1964
			2 0 06110 0 00 0195+78
			SPRING CREEK
		0080/1964	BMSBG 06/0562/0080/1964

DIR: B TOTAL LEN: 13.919 MI. DIST: 05-1 SR: 562
LEFT MUN: EXETER T RIGHT MUN: EXETER T

				036 "DIA CIRC CONCR
			0080/0565	LEN=0040 INSTALLED UNKN
				018 "DIA CIRC CONCR
				LEN=0083 INSTALLED UNKN
2 0 06110 0 00 0176+18	016573 FT		016573 FT	WALNUT RD
RITTERS RD				(T458)
(T458)	0080/0000		5 0080/0000	LENGTH(AH 2780 BK 2629)
				018 "DIA CIRC CONCR
			0070/2600	LEN=0099 INSTALLED UNKN
				018 "DIA CIRC CONCR
			0070/2307	LEN=0040 INSTALLED UNKN
				018 "DIA CIRC CONCR
			0070/1225	LEN=0040 INSTALLED UNKN
	013944 FT		013944 FT	2 0 06110 0 00 0148+83
			5 0070/0000	LENGTH(AH 2629 BK 2201)
				SCHOFFERS RD
			0060/1155	(T504)
				024 "DIA CIRC CONCR
			0060/1027	LEN=0040 INSTALLED UNKN
				LC TO SCHOFFERS RD
			0060/0935	(CONN)
				015 "DIA CIRC CONCR
			0060/0570	LEN=0040 INSTALLED UNKN
FARMING RIDGE BL				
(T653)	0060/0408		0060/0015	BMSEN 06/0562/0060/0000
	011743 FT		011743 FT	2 0 06110 0 00 0127+86
				TR.ANTIETAM
				BMSBG 06/0562/0060/0000
			5 0060/0000	LENGTH(AH 2201 BK 2500)
WOOD LN				
(T549)	0050/1796		0050/1621	BMSEN 06/0562/0050/1610
				2 0 06110 0 00 0103+00
				TR.ANTIETAM
			0050/1610	BMSBG 06/0562/0050/1610
				LC FOR SCHOFFERS RD
			0050/1565	(CONN)
				SCHOFFERS RD
			0050/1447	(T504)
				018 "DIA CIRC CONCR

DIR: B TOTAL LEN: 13.919 MI. DIST: 05-1 SR: 562
LEFT MUN: EXETER T RIGHT MUN: EXETER T

			0050/1394 LEN=0030 INSTALLED 1998
			018 "DIA CIRC CONCR
CHURCH LN			0050/1277 LEN=0040 INSTALLED UNKN
(T500)	0050/1275		
			018 "DIA CIRC CONCR
			0050/1213 LEN=0040 INSTALLED UNKN
			KERR RD
			0050/0958 (T519)
			015 "DIA CIRC CONCR
			0050/0180 LEN=0047 INSTALLED UNKN
LC TO OLEY TURNPIKE RD			
(CONN)	0050/0144		
			048"H 48"W **UNKNOWN**
			0050/0037 LEN=0045 INSTALLED UNKN
	009243 FT		009243 FT 2 0 06110 0 00 0103+00
		S	0050/0000 LENGTH(AH 2500 BK 1890)
OLEY TURNPIKE RD			SHELBOURNE RD
(T631)	0040/1890		0040/1890 (SR2033 SEG 0030/3665)
			NC BOYERTOWN RD
			024 "DIA CAST IRON
			0040/0989 LEN=0060 INSTALLED UNKN
MARYWOOD DR			
(TWP)	0040/0936		
			EXETER
			0040/0869 ST LAWRENCE B
		M	0040/0657 INAC 380
SEIDEL ST			
(T562)	0040/0333		
			036 "DIA CIRC CONCR
			0040/0314 LEN=0040 INSTALLED UNKN
1 0 00916 0 00 0074+48	007353 FT		007353 FT
TROUT ST			
(BORO)	0040/0000		
		S	0040/0000 LENGTH(AH 1890 BK 2334)
			036 "DIA CIRC METAL
			0030/2140 LEN=0045 INSTALLED UNKN
LEVAN ST			
(BORO)	0030/1967		
			036 "DIA CIRC CONCR
			0030/1739 LEN=0053 INSTALLED UNKN
			ELM ST
			(BORO)
			0030/1609
			BROWN ST
			0030/1026 (BORO)
GANSTER ST			
(BORO)	0030/0814		
			WALNUT ST
			0030/0307 (BORO)

DIR: B TOTAL LEN: 13.919 MI. DIST: 05-1 SR: 562
LEFT MUN: ST LAWRENCE B RIGHT MUN: ST LAWRENCE B

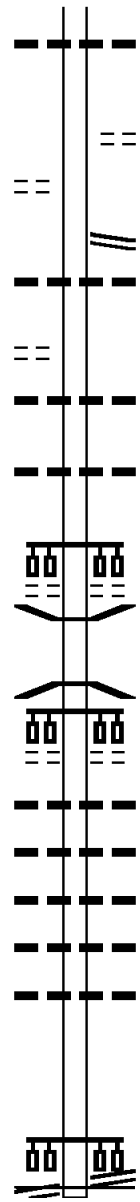

			024 "DIA CIRC CONCR
		0030/0062	LEN=0047 INSTALLED UNKN
	005019 FT	005019 FT	1 0 00916 0 00 0051+15
			BRUMBACH ST
			(BORO)
		S 0030/0000	LENGTH(AH 2334 BK 2452)
ADAMS ST			
(BORO)	0020/2049		
			OLEY TURNPIKE RD
		0020/1506	(SR2034 SEG 0020/1305)
			024 "DIA CIRC CONCR
		0020/1459	LEN=0046 INSTALLED UNKN
CHESTNUT ST			
(BORO)	0020/0844		
			036 "DIA CIRC METAL
		0020/0834	LEN=0099 INSTALLED UNKN
			018 "DIA CIRC CONCR
		0020/0094	LEN=0040 INSTALLED UNKN
	002567 FT	002567 FT	1 0 00916 0 00 0026+72
			BINGAMAN ST
			(BORO)
		S 0020/0000	LENGTH(AH 2452 BK 2567)
		0010/2295	BMSEN 06/0562/0010/2225
			1 0 00916 0 00 0000+00
			ANTIETAM CREEK
		0010/2225	BMSBG 06/0562/0010/2225
			PROSPECT ST
			(BORO)
		0010/1958	
			018 "DIA CIRC CONCR
		0010/1938	LEN=0030 INSTALLED UNKN
			024 "DIA CIRC CONCR
		0010/1738	LEN=0150 INSTALLED UNKN
			015 "DIA CIRC CONCR
		0010/1583	LEN=0040 INSTALLED UNKN
			018 "DIA CIRC CONCR
		0010/1215	LEN=0040 INSTALLED UNKN
			015 "DIA CIRC CONCR
		0010/0832	LEN=0040 INSTALLED UNKN
	000000 FT	000000 FT	1 0 00916 0 00 0000+00
			PERKIOMEN AV
			(SR2021 SEG 0050/0000)
			NC ST LAWRENCE AV
PERKIOMEN AV			MFC BEGIN = C
(SR2021 SEG 0050/0000)	0010/0000	S 0010/0000	LENGTH(AH 2567 BK 0000)

DIR: B TOTAL LEN: 10.224 MI. DIST: 05-1 SR: 501
LEFT MUN: BETHEL TOWNSHIP T RIGHT MUN: BETHEL TOWNSHIP T

053983 FT

053983 FT AH-SCHUYLKILL (53)
REF-AHD BETHEL MTN RD
0190/3703 (SR0501 SEG 0010/0000)

050280 FT

050280 FT 2 0 06005 0 00 0218+10
PILGER RUE RD
(T956)
0190/0000 LENGTH(AH 3703 BK 2584)

018 "DIA CIRC METAL
0180/0933 LEN=0049 INSTALLED UNKN
018 "DIA CIRC METAL
0180/0614 LEN=0049 INSTALLED UNKN
018 "DIA CIRC METAL
0180/0210 LEN=0049 INSTALLED UNKN

047696 FT

047696 FT 2 0 06005 0 00 0187+60
0180/0000 LENGTH(AH 2584 BK 1760)
018 "DIA CIRC METAL
0170/1562 LEN=0049 INSTALLED UNKN
018 "DIA CIRC METAL
0170/1342 LEN=0049 INSTALLED UNKN
018 "DIA CIRC METAL
0170/1025 LEN=0049 INSTALLED UNKN
018 "DIA CIRC METAL
0170/0805 LEN=0049 INSTALLED UNKN
018 "DIA CIRC METAL
0170/0498 LEN=0049 INSTALLED UNKN
018 "DIA CIRC METAL
0170/0290 LEN=0049 INSTALLED UNKN
018 "DIA CIRC METAL

DIR: B TOTAL LEN: 10.224 MI. DIST: 05-1 SR: 501
LEFT MUN: BETHEL TOWNSHIP T RIGHT MUN: BETHEL TOWNSHIP T

045936 FT

0170/0217 LEN=0049 INSTALLED UNKN
045936 FT 2 0 06005 0 00 0169+88
S 0170/0000 LENGTH(AH 1760 BK 2545)
018 "DIA CIR UNKNOWN
0160/2360 LEN=0099 INSTALLED UNKN
018 "DIA CIRC METAL
0160/1878 LEN=0045 INSTALLED UNKN
036 "DIA CIRC METAL
0160/1663 LEN=0050 INSTALLED UNKN
018 "DIA CIRC METAL
0160/1480 LEN=0045 INSTALLED UNKN
036 "DIA CIRC METAL
0160/1330 LEN=0045 INSTALLED UNKN

030 "DIA CIRC METAL
0160/0488 LEN=0060 INSTALLED UNKN
012 "DIA CIRC METAL
0160/0238 LEN=0053 INSTALLED UNKN
018 "DIA CIRC METAL
0160/0119 LEN=0053 INSTALLED UNKN

043391 FT

043391 FT 2 0 06005 0 00 0144+23
S 0160/0000 LENGTH(AH 2545 BK 3855)
060 "DIA CIRC METAL
0150/3742 LEN=0033 INSTALLED UNKN
018 "DIA CIR UNKNOWN
0150/3374 LEN=0099 INSTALLED UNKN
036 "DIA CIRC METAL
0150/2787 LEN=0050 INSTALLED UNKN
036 "DIA CIRC METAL
0150/2529 LEN=0041 INSTALLED UNKN

018 "DIA CIRC METAL
0150/0857 LEN=0045 INSTALLED UNKN
018 "DIA CIRC METAL
0150/0372 LEN=0044 INSTALLED UNKN

039536 FT

039536 FT 2 0 06005 0 00 0110+45
S 0150/0000 LENGTH(AH 3855 BK 2429)
018 "DIA CIRC METAL
0140/2020 LEN=0070 INSTALLED UNKN
018 "DIA CIRC CONCR
0140/1584 LEN=0040 INSTALLED UNKN
018 "DIA CIRC METAL
0140/1107 LEN=0050 INSTALLED UNKN

FT HENRY RD
(T956)

0140/0910

060 "DIA CIRC METAL
0140/0869 LEN=0070 INSTALLED UNKN

DIR: B TOTAL LEN: 10.224 MI. DIST: 05-1 SR: 501
LEFT MUN: BETHEL TOWNSHIP T RIGHT MUN: BETHEL TOWNSHIP T

LEFT		RIGHT
		018 "DIA CIRC METAL
	037107 FT	0140/0521 LEN=0050 INSTALLED UNKN
		037107 FT 2 0 06005 0 00 0087+02
		BASHORE ST
		(T639)
		S 0140/0000 LENGTH(AH 2429 BK 3304)
		060"H 00"W MULT METAL
		0130/2557 LEN=0048 INSTALLED UNKN
CHURCH RD		
(T684)	0130/1950	
		018 "DIA CIRC METAL
		0130/1417 LEN=0040 INSTALLED UNKN
		018 "DIA CIRC CONCR
		0130/0405 LEN=0038 INSTALLED UNKN
2 0 06005 0 00 0053+88	033803 FT	033803 FT N AIRPORT RD
N AIRPORT RD		
(T674)	0130/0000	(T674)
		S 0130/0000 LENGTH(AH 3304 BK 2935)
ENTR TO BERKS PARK 78		
(CONN)	0124/0630	
BERKS PARK 78		
(PRDR)	0124/0516	
EXIT FROM BERKS PARK 78		
(CONN)	0124/0401	
	030868 FT	030868 FT 2 0 06005 0 00 0024+63
		KLAHR RD
		(T964)
		S 0124/0000 LENGTH(AH 2935 BK 1529)
		(APRA) THE MEADDOWS @ D
		SCHUBERT RD
		0120/0856 (T977)
		018 "DIA CIRC CONCR
		0120/0535 LEN=0100 INSTALLED UNKN
RAMP D-2 RD		RAMP A-2 RD
(SR8004 SEG 0250/0000)	0120/0353	0120/0353 (SR8004 SEG 0500/0522)
		018 "DIA CIRC CONCR
		0120/0252 LEN=0030 INSTALLED UNKN
		0120/0116 BMSEN 06/0501/0120/0000
		018 "DIA CIRC CONCR

DIR: B TOTAL LEN: 10.224 MI. DIST: 05-1 SR: 501
LEFT MUN: BETHEL TOWNSHIP T RIGHT MUN: BETHEL TOWNSHIP T

029339 FT

0120/0045 LEN=0030 INSTALLED UNKN
029339 FT 1 0 00423 0 00 0292+97
I-78 EB
BMSBG 06/0501/0120/0000
MFC BEGIN = D
S 0120/0000 LENGTH(AH 1529 BK 1194)

FROM 8004/0010 SH
(CONN) 0110/1060
RAMP C-2 RD
(SR8004 SEG 0010/0634) 0110/1009

RAMP B-2 RD
0110/1009 (SR8004 SEG 0750/0000)
018 "DIA CIRC CONCR
0110/0486 LEN=0054 INSTALLED UNKN

OLD 22 RD
(T721) 0110/0390

GREEN AL
0110/0240 (TWP)
028145 FT 028145 FT 1 0 00423 0 00 0280+96
LEGION DR
(T965)

OLD 22
(T721)
S 0110/0000 LENGTH(AH 1194 BK 2679)
STRAWBERRY AL
0100/2456 (TWP)
APPLE AL
0100/2236 (TWP)
018 "DIA CIRC CONCR
0100/2096 LEN=0036 INSTALLED UNKN
BARN AL
0100/2016 (TWP)
018 "DIA CIRC METAL
0100/1852 LEN=0036 INSTALLED UNKN
HOUSE AL
0100/1515 (TWP)
018 "DIA CIRC METAL
0100/0954 LEN=0039 INSTALLED UNKN

SCHOOL RD
(T627) 0100/0926
ENTR TO BETHEL ELEM SCH
(PRDR) 0100/0848

018 "DIA CIRC METAL
0100/0239 LEN=0040 INSTALLED UNKN
025466 FT 025466 FT 1 0 00423 0 00 0254+27
SALEM RD
(T627)
S 0100/0000 LENGTH(AH 2679 BK 2921)
018 "DIA CIRC METAL
0090/2812 LEN=0040 INSTALLED UNKN

DIR: B TOTAL LEN: 10.224 MI. DIST: 05-1 SR: 501
LEFT MUN: BETHEL TOWNSHIP T RIGHT MUN: BETHEL TOWNSHIP T

			018 "DIA CIRC CONCR
		0090/1264	LEN=0046 INSTALLED UNKN
	022545 FT	022545 FT	1 0 00423 0 00 0224+99
		5 0090/0000	LENGTH(AH 2921 BK 1978)
			REHRERSBURG RD
			(SR4008 SEG 0010/0000)
		0080/1328	
			018 "DIA CIRC CONCR
		0080/1151	LEN=0053 INSTALLED UNKN
		0080/0519	BMSEN 06/0501/0080/0494
			0 0 00000 0 00 0000+00
			TR.L.SWATARA
		0080/0494	BMSBG 06/0501/0080/0494
			018 "DIA CIRC CONCR
		0080/0005	LEN=0025 INSTALLED UNKN
	020567 FT	020567 FT	1 0 00423 0 00 0205+95
			BORDNER RD
			(T688)
		5 0080/0000	LENGTH(AH 1978 BK 3403)
			018 "DIA CIRC CONCR
		0070/1959	LEN=0030 INSTALLED UNKN
			018 "DIA CIRC CONCR
		0070/1179	LEN=0033 INSTALLED UNKN
			018 "DIA CIRC CONCR
		0070/0029	LEN=0045 INSTALLED UNKN
1 0 00423 0 00 0171+58	017164 FT	017164 FT	
FRYSTOWN RD			
(SR4002 SEG 0070/1672)	0070/0000	5 0070/0000	LENGTH(AH 3403 BK 3140)
			018 "DIA CIRC CONCR
		0060/2372	LEN=0048 INSTALLED UNKN
EDRIS DR			
(T684)	0060/1916		
			018 "DIA CIRC CONCR
		0060/1392	LEN=0052 INSTALLED UNKN

DIR: B TOTAL LEN: 10.224 MI. DIST: 05-1 SR: 501
LEFT MUN: BETHEL TOWNSHIP T RIGHT MUN: BETHEL TOWNSHIP T

				018 "DIA CIRC CONCR
			0060/1003	LEN=0043 INSTALLED UNKN
				018 "DIA CIRC CONCR
			0060/0310	LEN=0045 INSTALLED UNKN
	014024 FT		014024 FT	1 0 00423 0 00 0140+35
				MARTIN DR
				(T637)
		==	S 0060/0000	LENGTH(AH 3140 BK 1701)
				018 "DIA CIRC CONCR
			0050/1350	LEN=0050 INSTALLED UNKN
				018 "DIA CIRC CONCR
			0050/0733	LEN=0044 INSTALLED UNKN
	012323 FT		012323 FT	1 0 00423 0 00 0123+52
			S 0050/0000	LENGTH(AH 1701 BK 3293)
				018 "DIA CIRC CONCR
			0040/2750	LEN=0050 INSTALLED UNKN
				018 "DIA CIRC CONCR
			0040/1308	LEN=0060 INSTALLED UNKN
				BETHEL TOWNSHIP
			0040/1003	TULPEHOCKEN T
			0040/0979	BMSEN 06/0501/0040/0851
				0 0 00000 0 00 0000+00
				L.SWATARA CK
			0040/0851	BMSBG 06/0501/0040/0851
				018 "DIA CIRC METAL
			0040/0603	LEN=0045 INSTALLED UNKN
			0040/0357	BMSEN 06/0501/0040/0329
				0 0 00000 0 00 0000+00
				BR.L.SWATARA
			0040/0329	BMSBG 06/0501/0040/0329
1 0 00423 0 00 0090+36	009030 FT		009030 FT	
MILL RD				
(T625)	0040/0000	==	S 0040/0000	LENGTH(AH 3293 BK 2882)
				GOOSE RUN RD
		==	0030/2011	(TWP)
				018 "DIA CIRC CONCR
			0030/1230	LEN=0040 INSTALLED UNKN
				018 "DIA CIRC CONCR
			0030/0406	LEN=0038 INSTALLED UNKN
	006148 FT		006148 FT	1 0 00423 0 00 0061+67
				DECK RD

DIR: B TOTAL LEN: 10.224 MI. DIST: 05-1 SR: 501
LEFT MUN: TULPEHOCKEN T RIGHT MUN: TULPEHOCKEN T

			(TWP)
			S 0030/0000 LENGTH(AH 2882 BK 2913)
MEADOWLARK LN			
(TWP)	0020/2225		
			018 "DIA CIRC CONCR
		0020/2088	LEN=0038 INSTALLED UNKN
			018 "DIA CIRC CONCR
		0020/1452	LEN=0035 INSTALLED UNKN
			018 "DIA CIRC CONCR
		0020/0968	LEN=0099 INSTALLED UNKN
			MILL ST
		0020/0952	(T890)
			018 "DIA CIRC CONCR
		0020/0920	LEN=0048 INSTALLED UNKN
			BLACKBERRY AL
		0020/0717	(TWP)
MARKET ST			STOUCHBURG RD
(T485)	0020/0484	0020/0484	(TWP)
			CHERRY AL
		0020/0243	(TWP)
	003235 FT	003235 FT	1 0 00423 0 00 0032+48
			TANNER ST
			(T892)
		S 0020/0000	LENGTH(AH 2913 BK 3235)
			STRAWBERRY AL
		0010/2997	(TWP)
			HUNSICKER LN
		0010/2776	(TWP)
			036 "DIA CIRC CONCR
		0010/2652	LEN=0039 INSTALLED UNKN
			TULPEHOCKEN
		0010/1740	MARION T
			018 "DIA CIRC CONCR
		0010/1538	LEN=0048 INSTALLED UNKN
			018 "DIA CIRC CONCR
		0010/1073	LEN=0047 INSTALLED UNKN
			018 "DIA CIRC CONCR
		0010/0451	LEN=0025 INSTALLED UNKN
	000000 FT	000000 FT	1 0 00423 0 00 0000+00
			NC LANCASTER AV
		* REF-BK	COLLEGE ST
			(SR0501 SEG 0230/3497)
			MFC BEGIN = C
			BK-LEBANON (38)
		S 0010/0000	LENGTH(AH 3235 BK 0000)

DIR: B TOTAL LEN: 32.777 MI. DIST: 05-1 SR: 422
LEFT MUN: DOUGLASS TWP T RIGHT MUN: DOUGLASS TWP T

AH-MONTGOMERY (46)172969 FT
POTTSTOWN BP REF-AHD
(SR0422 SEG 0011/0000) 0701/1300
TR.SCHLYL.RV
STRUCTURE LENGTH 22 FT
BMSID 06/0422/0700/1209 0701/1268

1 0 01041 0 00 0074+80 171669 FT
LENGTH(AH 1300 BK 2490) 0701/0000
MILEPOST 169.00 0691/2213

1 0 01041 0 00 0049+32 169179 FT
LENGTH(AH 2490 BK 2369) 0691/0000

BMSEN 06/0422/0680/0000 0681/0053
1 0 01041 0 00 0025+62 166810 FT
OLD PHILADELPHIA PIKE
BMSBG 06/0422/0680/0000
LENGTH(AH 2369 BK 1645) 0681/0000

MILEPOST 168.00 0671/0948

DOUGLASS TWP
AMITY TOWNSHIP T 0671/0383
BMSEN 06/0422/0670/0000 0671/0278

173061 FT
REF-AHD POTTSTOWN BP
0700/1281 (SR0422 SEG 0010/0000)
TR.SCHLYL.RV
STRUCTURE LENGTH 22 FT
0700/1209 BMSID 06/0422/0700/1209

171780 FT 1 0 01041 0 00 0074+81
0700/0000 LENGTH(AH 1281 BK 2524)
0690/2231 MILEPOST 169.00

169256 FT 1 0 01041 0 00 0049+61
0690/0000 LENGTH(AH 2524 BK 2411)

0680/0053 BMSEN 06/0422/0680/0000
166845 FT 1 0 01041 0 00 0025+62
OLD PHILADELPHIA PIKE
BMSBG 06/0422/0680/0000
0680/0000 LENGTH(AH 2411 BK 1658)

0670/0999 MILEPOST 168.00

DOUGLASS TWP
0670/0323 AMITY TOWNSHIP T
0670/0278 BMSEN 06/0422/0670/0000

DIR: B TOTAL LEN: 32.777 MI. DIST: 05-1 SR: 422
LEFT MUN: AMITY TOWNSHIP T RIGHT MUN: AMITY TOWNSHIP T

```
1 0 01041 0 00 0009+86 165165 FT
      NC POTTSTOWN BP
NORFOLK SOUTHERN RAI RR
BMSBG 06/0422/0670/0000
LENGTH(AH 1645 BK 2732) 0671/0000
BMSEN 06/0422/0651/2293 0651/2352
0 0 00000 0 00 0000+00
SR 2022 EB
BMSBG 06/0422/0651/2293 0651/2293
BENJAMIN FRANKLIN HY
(SR2022 SEG 0011/0000)  0651/1860
TR.TO SCH.RV
STRUCTURE LENGTH  25 FT
BMSID 06/0422/0651/1794 0651/1794

018 "DIA CIRC CONCR
LEN=0048 INSTALLED UNKN 0651/1629

RIVER BRIDGE RD
(SR2077 SEG 0010/2597)
                        0651/1073
018 "DIA CIRC CONCR
LEN=0045 INSTALLED UNKN 0651/0947

DRAINAGE
STRUCTURE LENGTH   0 FT
BMSID 06/0422/0651/0557 0651/0557
024 "DIA CIRC CONCR
LEN=0116 INSTALLED UNKN 0651/0030
1 0 00146 0 00 0659+34 162433 FT
OLD SWEDE RD
(SR0662 SEG 0020/0000)

OLD SWEDE RD
(SR0662 SEG 0020/0000)
CHURCH LN
(SR0662 SEG 0020/0000)
LENGTH(AH 2732 BK 1274) 0651/0000
```

```
165187 FT 1 0 01041 0 00 0001+80
      NC POTTSTOWN BP
                NORFOLK SOUTHERN RAI RR
                BMSBG 06/0422/0670/0000
0670/0000       LENGTH(AH 1658 BK 2321)

                LEAFS RUN
                STRUCTURE LENGTH  21 FT
0650/1705       BMSID 06/0422/0650/1705
                BENJAMIN FRANKLIN HY
0650/1531       (SR2022 SEG 0010/0000)
                018 "DIA CIRC CONCR
0650/1478       LEN=0099 INSTALLED UNKN

                 SIGN: CANTILEVER
0650/1195       BMSID 06/0422/0650/1195
                RIVER BRIDGE RD
                (SR2077 SEG 0010/2365)
0650/0849

                TO 2077/0010 SH
0650/0713       (CONN)

162866 FT 1 0 00146 3 00 0163+15
                OLD SWEDE RD
                (SR0662 SEG 0010/0000)
0650/0000       LENGTH(AH 2321 BK 3289)

                CHURCH LN
0640/2547       (SR0662 SEG 0011/0000)

                MAPLEWOOD DR
                (T642)
0640/1668
```

DIR: B TOTAL LEN: 32.777 MI. DIST: 05-1 SR: 422
LEFT MUN: AMITY TOWNSHIP T RIGHT MUN: AMITY TOWNSHIP T

FROM 0662/0020 SH
(CONN) 0641/1152

1 0 00146 0 00 0647+20 161159 FT
MAPLEWOOD DR
(T642)
LENGTH(AH 1274 BK 2472) 0641/0000

018 "DIA CIRC CONCR
LEN=0099 INSTALLED UNKN 0631/0559
018 "DIA CIRC CONCR
LEN=0099 INSTALLED UNKN 0631/0103

1 0 00146 0 00 0622+48 158687 FT
018 "DIA CIRC CONCR
LEN=0099 INSTALLED UNKN
LENGTH(AH 2472 BK 2554) 0631/0000
PARK LN
(TWP) 0621/2377

TR.SCH.RIV.
STRUCTURE LENGTH 16 FT
BMSID 06/0422/0621/1763 0621/1763
036 "DIA CIRC CONCR
LEN=0144 INSTALLED UNKN 0621/1656
GRIFFITH DR
(TWP) 0621/1450
018 "DIA CIRC CONCR
LEN=0045 INSTALLED UNKN 0621/0937
OLD AIRPORT RD
(SR2049 SEG 0010/0209)
0621/0794

FROM 2049/0010 SH
(CONN) 0621/0691
018 "DIA CIRC CONCR
LEN=0055 INSTALLED UNKN 0621/0425
018 "DIA CIRC CONCR
LEN=0045 INSTALLED UNKN 0621/0119
1 0 00146 0 00 0596+94 156133 FT
LENGTH(AH 2554 BK 2538) 0621/0000

159577 FT 1 0 00146 3 00 0130+10
0640/0000 LENGTH(AH 3289 BK 0875)

018 "DIA CIRC CONCR
0630/0799 LEN=0065 INSTALLED UNKN

158702 FT 1 0 00146 3 00 0121+55
TR.SCH.RIV.
STRUCTURE LENGTH 16 FT
BMSID 06/0422/0630/0000
0630/0000 LENGTH(AH 0875 BK 2194)

OLD AIRPORT RD
(SR2049 SEG 0010/0000)
0620/0898
024 "DIA CIRC CONCR
0620/0850 LEN=0065 INSTALLED UNKN

156508 FT 1 0 00146 3 00 0099+35
0620/0000 LENGTH(AH 2194 BK 2540)

DIR: B TOTAL LEN: 32.777 MI. DIST: 05-1 SR: 422
LEFT MUN: AMITY TOWNSHIP T RIGHT MUN: AMITY TOWNSHIP T

LEFT		RIGHT
		018 "DIA CIRC CONCR
	0610/1560	LEN=0032 INSTALLED UNKN
		018 "DIA CIRC CONCR
	0610/1160	LEN=0099 INSTALLED UNKN
MONOCACY CREEK RD		MONOCACY CREEK RD
(SR2025 SEG 0312/0318)		(SR2025 SEG 0312/0318)
0611/0862	0610/0837	
TR.SCHYKL.RV		TR.SCHYKL.RV
STRUCTURE LENGTH 8 FT		STRUCTURE LENGTH 8 FT
BMSID 06/0422/0610/0229 0611/0180	0610/0229	BMSID 06/0422/0610/0229
	153968 FT	1 0 00146 0 00 0571+46
		(APRA) EGAN'S HOMES
		018 "DIA CIRC CONCR
1 0 00146 0 00 0571+46 153595 FT		LEN=0099 INSTALLED UNKN
HILL RD		VALLEY VIEW MOBILE PARK
(T464)		(TWP)
LENGTH(AH 2538 BK 3610) 0611/0000 S	0610/0000 S	LENGTH(AH 2540 BK 3620)
		018 "DIA CIRC CONCR
	0600/3530	LEN=0099 INSTALLED UNKN
018 "DIA CIRC METAL		
LEN=0070 INSTALLED UNKN 0601/2850		
		018 "DIA CIRC CONCR
	0600/2800	LEN=0099 INSTALLED 1998
		018 "DIA CIRC CONCR
	0600/1382	LEN=0099 INSTALLED 1998
		018 "DIA CIRC CONCR
	0600/1050	LEN=0099 INSTALLED UNKN
		HILLVIEW RD
	0600/0843	(TWP)
015 "DIA CIRC CONCR		
LEN=0060 INSTALLED UNKN 0601/0830		
036 "DIA CIRC CONCR		
LEN=0040 INSTALLED UNKN 0601/0478		
024 "DIA CIRC CONCR		
LEN=0030 INSTALLED UNKN 0601/0010		
	150348 FT	1 0 00146 0 00 0535+36
		018 "DIA CIRC CONCR
		LEN=0099 INSTALLED UNKN
		MONOCACY RD
1 0 00146 0 00 0535+36 149985 FT		(SR2047 SEG 0020/1746)
LENGTH(AH 3610 BK 2959) 0601/0000 S	0600/0000 S	LENGTH(AH 3620 BK 2925)
018 "DIA CIRC CONCR		

DIR: B TOTAL LEN: 32.777 MI. DIST: 05-1 SR: 422
LEFT MUN: AMITY TOWNSHIP T RIGHT MUN: AMITY TOWNSHIP T

LEN=0050 INSTALLED UNKN 0591/1610			
		0590/1300	018 "DIA CIRC CONCR LEN=0099 INSTALLED UNKN
TR.MONOCACY STRUCTURE LENGTH 16 FT BMSID 06/0422/0590/1159 0591/1172		0590/1159	TR.MONOCACY STRUCTURE LENGTH 16 FT BMSID 06/0422/0590/1159
1 0 00146 0 00 0506+13 147026 FT		147423 FT	1 0 00146 0 00 0506+13
LIMEKILN RD (SR2025 SEG 0270/0000) MONOCACY CREEK RD (SR2025 SEG 0270/0000)			LIMEKILN RD (SR2025 SEG 0270/0000) MONOCACY CREEK RD (SR2025 SEG 0270/0000)
LENGTH(AH 2959 BK 2437) 0591/0000 S		S 0590/0000	LENGTH(AH 2925 BK 2877)
WB JUGHANDLE (SR9408 SEG 0250/0000) 0581/2096 024 "DIA CIRC METAL LEN=0040 INSTALLED UNKN 0581/2017			
		0580/2341	EB JUGHANDLE (SR9408 SEG 0010/0000) 018 "DIA CIRC CONCR
		0580/2004	LEN=0099 INSTALLED UNKN
018 "DIA CIRC CONCR LEN=0040 INSTALLED UNKN 0581/1510			
		0580/1540	018 "DIA CIRC CONCR LEN=0099 INSTALLED UNKN
BMSEN 06/0422/0580/1232 0581/0876 0 0 00000 0 00 0000+00 MONOCACY CK. BMSBG 06/0422/0580/1232 0581/0810		0580/1298 0580/1232	BMSEN 06/0422/0580/1232 0 0 00000 0 00 0000+00 MONOCACY CK. BMSBG 06/0422/0580/1232
018 "DIA CIRC CONCR LEN=0100 INSTALLED UNKN 0581/0163			
		144546 FT	1 0 00146 0 00 0481+75 FOR SR 0422W TO 0422E (CONN) RIGA LN (T667)
1 0 00146 0 00 0481+75 144589 FT LENGTH(AH 2437 BK 2210) 0581/0000 S FOR SR 0422W TO 0422E (CONN) 0571/1895		S 0580/0000	LENGTH(AH 2877 BK 2389)
018 "DIA CIRC CONCR LEN=0090 INSTALLED UNKN 0571/1719			
024 "DIA CIRC CONCR LEN=0134 INSTALLED UNKN 0571/0973			
024 "DIA CIRC CONCR LEN=0134 INSTALLED UNKN 0571/0474			

DIR: B TOTAL LEN: 32.777 MI. DIST: 05-1 SR: 422
LEFT MUN: AMITY TOWNSHIP T RIGHT MUN: AMITY TOWNSHIP T

1 0 00146 0 00 0459+62 142379 FT
MONOCACY HILL RD
(T443)
MONOCACY HILL RD
(T443)
LENGTH(AH 2210 BK 3625) 0571/0000
AMITY TOWNSHIP
EXETER T 0561/3603

142157 FT 1 0 00146 3 00 0070+47
0570/0000 LENGTH(AH 2389 BK 3291)
AMITY TOWNSHIP
0560/3249 EXETER T

018 "DIA CIRC CONCR
LEN=0168 INSTALLED UNKN 0561/2225

0560/2708 MONOCACY HILL RD
(T443)

DANIEL BOONE RD
(SR2041 SEG 0010/0837)
DANIEL BOONE RD
(SR2041 SEG 0010/0837)
0561/1794

0560/2301 DANIEL BOONE RD
(SR2041 SEG 0010/0000)
018 "DIA CIRC CONCR
0560/1980 LEN=0042 INSTALLED UNKN

0560/1370 BAUMSTOWN RD
(T444)

018 "DIA CIRC CONCR
LEN=0060 INSTALLED UNKN 0561/1007
018 "DIA CIRC CONCR
LEN=0095 INSTALLED UNKN 0561/0680

1 0 00146 0 00 0423+37 138754 FT
SOUTH CENTER RD
(SR0345 SEG 0150/1286)
LENGTH(AH 3625 BK 3266) 0561/0000

138866 FT 1 0 00146 3 00 0037+89
SOUTH CENTER RD
(SR0345 SEG 0150/0000)
0560/0000 LENGTH(AH 3291 BK 3320)

018 "DIA CIRC METAL
LEN=0085 INSTALLED UNKN 0551/1568

0550/1499 ADA DR
(T573)

024 "DIA CIRC CONCR
LEN=0075 INSTALLED UNKN 0551/1288

018 "DIA CIRC CONCR
LEN=0065 INSTALLED UNKN 0551/0643

1 0 00146 0 00 0385+79 135488 FT

135546 FT 1 0 00146 3 00 0000+00

DIR: B TOTAL LEN: 32.777 MI. DIST: 05-1 SR: 422
LEFT MUN: EXETER T RIGHT MUN: EXETER T

LEFT		RIGHT	
CROSSOVER RD (CONN) LENGTH(AH 3266 BK 1746)	0551/0000	0550/0000	CROSSOVER RD (CONN) LENGTH(AH 3320 BK 1734)
		0530/1594	RED LANE RD (T442)
		0530/1275	018 "DIA CIR UNKNOWN LEN=0099 INSTALLED UNKN
018 "DIA CIRC CONCR LEN=0034 INSTALLED UNKN	0531/1060		
018 "DIA CIRC METAL LEN=0040 INSTALLED UNKN	0531/0555		
		0530/0540	(APRA) G & B SHEDS DONNA DR (T579)
1 0 00146 0 00 0373+23 133742 FT		133812 FT	1 0 00146 0 00 0373+23
PINELAND RD (T440)			PINELAND RD (T440)
SUNSET MANOR DR (TWP)			SUNSET MANOR DR (TWP)
LENGTH(AH 1746 BK 3716)	0531/0000	0530/0000	LENGTH(AH 1734 BK 3721)
		0520/2732	FAIRVIEW CHAPEL RD (T440)
024 "DIA CIRC CONCR LEN=0030 INSTALLED UNKN	0521/2587		
		0520/1837	CARDINAL DR (TWP)
TR.HEISLER STRUCTURE LENGTH 14 FT BMSID 06/0422/0520/0654	0521/0759	0520/0654	TR.HEISLER STRUCTURE LENGTH 14 FT BMSID 06/0422/0520/0654
018 "DIA CIRC CONCR LEN=0030 INSTALLED UNKN	0521/0650		
1 0 00146 0 00 0336+02 130026 FT		130091 FT	1 0 00146 0 00 0336+02
STONETOWN RD (T500) LENGTH(AH 3716 BK 3034)	0521/0000	0520/0000	LENGTH(AH 3721 BK 3063)
HEISLERS CK. STRUCTURE LENGTH 10 FT BMSID 06/0422/0510/2754	0511/2850	0510/2754	HEISLERS CK. STRUCTURE LENGTH 10 FT BMSID 06/0422/0510/2754
HEISTER RD (TWP)	0511/2403		
018 "DIA CIRC CONCR LEN=0030 INSTALLED UNKN	0511/1638		

POI

DIR: B TOTAL LEN: 32.777 MI. DIST: 05-1 SR: 422
LEFT MUN: EXETER T RIGHT MUN: EXETER T

HARTLINE DR (TWP)	0511/0978		
		0510/0848	018 "DIA CIRC CONCR LEN=0040 INSTALLED 1998
		0510/0709	018 "DIA CIRC CONCR LEN=0020 INSTALLED 1998
VIRGINIA AV (TWP)	0511/0639		
018 "DIA CIRC CONCR LEN=0030 INSTALLED UNKN	0511/0360		
FAIRMOUNT AV (TWP)	0511/0298		
018 "DIA CIRC CONCR LEN=0030 INSTALLED UNKN	0511/0080		
1 0 00146 0 00 0305+51	126992 FT	127028 FT	1 0 00146 0 00 0305+51
(APRA) BORDIC MOBILE HO			(APRA) BORDIC MOBILE HO
LINCOLN DR (T575)			LINCOLN DR (T575)
LINCOLN RD (T629)			LINCOLN RD (T629)
LENGTH(AH 3034 BK 3669)	0511/0000	0510/0000	LENGTH(AH 3063 BK 3659)
018 "DIA CIRC CONCR LEN=0099 INSTALLED UNKN	0501/3210		
018 "DIA CIRC CONCR LEN=0099 INSTALLED UNKN	0501/3043		
018 "DIA CIRC CONCR LEN=0090 INSTALLED UNKN	0501/2814		
		0500/2633	018 "DIA CIRC CONCR LEN=0099 INSTALLED 1998
SHELBOURNE RD JUGHANDLE (SR9406 SEG 0500/0000)	0501/2343		
			SHELBOURNE RD (T739)
SHELBOURNE RD (SR2033 SEG 0010/0000)			SHELBOURNE RD (SR2033 SEG 0010/0000)
	0501/1852	0500/1852	
BMSEN 06/0422/0500/1365 0 0 00000 0 00 0000+00	0501/1416	0500/1427	BMSEN 06/0422/0500/1365 0 0 00000 0 00 0000+00
ANTIETAM CK.			ANTIETAM CK.
BMSBG 06/0422/0500/1365	0501/1354	0500/1365	BMSBG 06/0422/0500/1365
COUNTRY CLUB RD (PRDR)	0501/1133		
		0500/0882	SHELBOURNE RD JUGHANDLE (SR9406 SEG 0010/0000)
1 0 00146 0 00 0268+91	123323 FT	123369 FT	1 0 00146 0 00 0268+78
LORANE RD (TWP)			LORANE RD (TWP)

DIR: B TOTAL LEN: 32.777 MI. DIST: 05-1 SR: 422
LEFT MUN: EXETER T RIGHT MUN: EXETER T

LENGTH(AH 3669 BK 2574)	0501/0000	0500/0000	LENGTH(AH 3659 BK 2578)
018 "DIA CIRC CONCR			
LEN=0099 INSTALLED UNKN	0491/2429		
018 "DIA CIRC CONCR			
LEN=0099 INSTALLED UNKN	0491/2336		
FAIRLANE RD			
(T434)	0491/1913		
018 "DIA CIRC CONCR			
LEN=0099 INSTALLED UNKN	0491/1705		
018 "DIA CIRC CONCR			
LEN=0099 INSTALLED UNKN	0491/1326		
(APRA) G & G MOBILE HOM			(APRA) G & G MOBILE HOM
GIBRALTAR RD			GIBRALTAR RD
(TWP)			(T668)
GIBRALTAR RD			GIBRALTAR RD
(TWP)			(T668)
	0491/1290	0490/1293	
018 "DIA CIRC CONCR			
LEN=0099 INSTALLED UNKN	0491/0998		
1 0 00146 0 00 0239+97	120749 FT	120791 FT	1 0 00146 0 00 0239+03
DEMOSS RD			DEMOSS RD
(TWP)			(TWP)
FORTYSEVENTH ST			FORTYSEVENTH ST
(T535)			(T535)
LENGTH(AH 2574 BK 3041)	0491/0000	0490/0000	LENGTH(AH 2578 BK 2868)
LC FROM DEMOS RD			
(CONN)	0471/2939		
BENJAMIN FRANKLIN HW			
(SR2021 SEG 0010/0000)	0471/2318		
SIGN: 4 CHORD TRUSS			SIGN: CANTILEVER
BMSID 06/0422/0471/2205	0471/2205	0470/1881	BMSID 06/0422/0470/1881
			BENJAMIN FRANKLIN HW
		0470/1617	(SR2021 SEG 0011/0000)
SR 2021			
OP ID 06/2021/0011/0321	0471/1375		
			018 "DIA CIRC CONCR
		0470/1278	LEN=0099 INSTALLED UNKN
1 0 00793 0 01 0341+26	117708 FT	117923 FT	1 0 00793 0 01 0341+26
LENGTH(AH 3041 BK 1771)	0471/0000	0470/0000	LENGTH(AH 2868 BK 1841)

DIR: B TOTAL LEN: 32.777 MI. DIST: 05-1 SR: 422
LEFT MUN: EXETER T RIGHT MUN: EXETER T

		048 "DIA CIRC ALUMIN	
		0460/0381	LEN=0065 INSTALLED UNKN
1 0 00793 0 01 0322+64 115937 FT		116082 FT	1 0 00793 0 01 0322+64
SR 2039			SR 2039
OP ID 06/2039/0010/0210			OP ID 06/2039/0010/0210
LENGTH(AH 1771 BK 3138) 0461/0000		0460/0000	LENGTH(AH 1841 BK 3118)
			RAMP S RD
		0450/2617	(SR8048 SEG 0010/0000)
RAMP T RD			
(SR8048 SEG 0250/0656) 0451/2614			
018 "DIA CIRC CONCR			
LEN=0099 INSTALLED UNKN 0451/2471			
TR.SCH.RIVER			TR.SCH.RIVER
STRUCTURE LENGTH 13 FT			STRUCTURE LENGTH 13 FT
BMSID 06/0422/0450/1830 0451/1915		0450/1830	BMSID 06/0422/0450/1830
SIGN: CENTER MOUNTD			
BMSID 06/0422/0451/0426 0451/0426			
ATR 826 0451/0367	M	M 0450/0366	ATR 826
BMSEN 06/0422/0450/0000 0451/0031		0450/0031	BMSEN 06/0422/0450/0000
1 0 00793 0 01 0291+32 112799 FT		112964 FT	1 0 00793 0 01 0291+32
T-443			T-443
BMSBG 06/0422/0450/0000			BMSBG 06/0422/0450/0000
LENGTH(AH 3138 BK 3219) 0451/0000		0450/0000	LENGTH(AH 3118 BK 3238)
BMSEN 06/0422/0440/2528 0441/2674		0440/2689	BMSEN 06/0422/0440/2528
1 0 00793 0 01 0284+18			1 0 00793 0 01 0284+18
NORFOLK SOUTHERN RAI RR			NORFOLK SOUTHERN RAI RR
BMSBG 06/0422/0440/2528 0441/2513		0440/2528	BMSBG 06/0422/0440/2528
BMSEN 06/0422/0440/0638 0441/1207		0440/1218	BMSEN 06/0422/0440/0638
EXETER			EXETER
CUMRU T 0441/0922		0440/0933	CUMRU T
1 0 00793 0 01 0265+30			1 0 00793 0 01 0265+30
SCHUY.RIVER			SCHUY.RIVER
BMSBG 06/0422/0440/0638 0441/0627		0440/0638	BMSBG 06/0422/0440/0638
			RAMP P RD
		0440/0436	(SR8007 SEG 0010/0917)
1 0 00793 0 01 0259+07 109580 FT			
018 "DIA CIRC CONCR			
LEN=0099 INSTALLED 2003		109726 FT	1 0 00793 0 01 0259+07
I-176			I-176
OP ID 06/0176/0110/1880			OP ID 06/0176/0110/1880
LENGTH(AH 3219 BK 3032) 0441/0000		0440/0000	LENGTH(AH 3238 BK 3040)

DIR: B TOTAL LEN: 32.777 MI. DIST: 05-1 SR: 422
LEFT MUN: CUMRU T RIGHT MUN: CUMRU T

LEFT		RIGHT	
SIGN: 3 CHORD TRUSS			SIGN: 3 CHORD TRUSS
BMSID 06/0422/0430/2432	0431/2432	0430/2432	BMSID 06/0422/0430/2432
			018 "DIA CIRC CONCR
		0430/2370	LEN=0028 INSTALLED UNKN
RAMP R RD			
(SR8007 SEG 0500/0000)	0431/2304		
			RAMP N RD
		0430/2184	(SR8007 SEG 0250/0000)
SIGN: 3 CHORD TRUSS			SIGN: 3 CHORD TRUSS
BMSID 06/0422/0430/1846	0431/1846	0430/1846	BMSID 06/0422/0430/1846
018 "DIA CIRC CONCR			
LEN=0099 INSTALLED UNKN	0431/1700		
RAMP S RD			
(SR8007 SEG 0510/1954)	0431/1557		
018 "DIA CIRC CONCR			
LEN=0099 INSTALLED UNKN	0431/1280		
BMSEN 06/0422/0430/0427	0431/1061	0430/1063	BMSEN 06/0422/0430/0427
1 0 00793 0 01 0232+94			1 0 00793 0 01 0232+94
SCHUY.RIVER			SCHUY.RIVER
BMSBG 06/0422/0430/0427	0431/0425	0430/0427	BMSBG 06/0422/0430/0427
018 "DIA CIRC CONCR			
LEN=0099 INSTALLED UNKN	0431/0289		
BMSEN 06/0422/0430/0000	0431/0166	0430/0166	BMSEN 06/0422/0430/0000
1 0 00793 0 01 0228+73 106548 FT		106686 FT	1 0 00793 0 01 0228+73
NORFOLK SOUTHERN RAI RR			NORFOLK SOUTHERN RAI RR
BMSBG 06/0422/0430/0000			BMSBG 06/0422/0430/0000
LENGTH(AH 3032 BK 3672)	0431/0000	0430/0000	LENGTH(AH 3040 BK 3684)
018 "DIA CIRC CONCR			
LEN=0020 INSTALLED UNKN	0421/2319		
018 "DIA CIRC CONCR			
LEN=0020 INSTALLED UNKN	0421/2079		
			SIGN: CENTER MOUNTD
		0420/1948	BMSID 06/0422/0420/1948
018 "DIA CIRC CONCR			
LEN=0020 INSTALLED UNKN	0421/1813		
OTHER IN-PAV 400	0421/1732M	M0420/1661	OTHER IN-PAV 400
SIGN: CANTILEVER			
BMSID 06/0422/0421/1635	0421/1635		
			018 "DIA CIRC CONCR
		0420/1341	LEN=0034 INSTALLED 1998
BMSEN 06/0422/0420/0000	0421/0700	0420/0700	BMSEN 06/0422/0420/0000
			018 "DIA CIRC CONCR
		0420/0415	LEN=0099 INSTALLED UNKN
CUMRU			CUMRU

DIR: B TOTAL LEN: 32.777 MI. DIST: 05-1 SR: 422
LEFT MUN: CUMRU T RIGHT MUN: CUMRU T

READING CITY C	0421/0149	0420/0155	READING CITY C
		103002 FT	1 0 00793 0 01 0198+75
			018 "DIA CIRC CONCR
1 0 00793 0 01 0198+75 102876 FT			LEN=0099 INSTALLED UNKN
SCHUYLKILL			SCHUYLKILL
BMSBG 06/0422/0420/0000			BMSBG 06/0422/0420/0000
LENGTH(AH 3672 BK 1702)	0421/0000	0420/0000	LENGTH(AH 3684 BK 1598)
BMSEN 06/0422/0410/1293	0411/1535	0410/1422	BMSEN 06/0422/0410/1293
0 0 00000 0 00 0000+00			0 0 00000 0 00 0000+00
BRENTWOOD DR			BRENTWOOD DR
BMSBG 06/0422/0410/1293	0411/1406	0410/1293	BMSBG 06/0422/0410/1293
SIGN: CANTILEVER			
BMSID 06/0422/0411/1259	0411/1259		
			018 "DIA CIRC CONCR
		0410/1081	LEN=0099 INSTALLED UNKN
			018 "DIA CIRC CONCR
		0410/0829	LEN=0040 INSTALLED UNKN
			018 "DIA CIRC CONCR
		0410/0576	LEN=0040 INSTALLED UNKN
			018 "DIA CIRC CONCR
		0410/0315	LEN=0040 INSTALLED 1998
			018 "DIA CIRC CONCR
		0410/0067	LEN=0040 INSTALLED 1998
1 0 00793 0 01 0174+94 101174 FT		101404 FT	1 0 00793 0 01 0176+36
LENGTH(AH 1702 BK 3007)	0411/0000	0410/0000	LENGTH(AH 1598 BK 3112)
			018 "DIA CIRC CONCR
		0400/2979	LEN=0099 INSTALLED UNKN
SIGN: 3 CHORD TRUSS			SIGN: 3 CHORD TRUSS
BMSID 06/0422/0400/2081	0401/2144	0400/2081	BMSID 06/0422/0400/2081
024 "DIA CIRC CONCR			
LEN=0030 INSTALLED UNKN	0401/1010		
024 "DIA CIRC CONCR			
LEN=0030 INSTALLED UNKN	0401/0781		
018 "DIA CIRC CONCR			
LEN=0030 INSTALLED UNKN	0401/0527		
018 "DIA CIRC CONCR			
LEN=0030 INSTALLED UNKN	0401/0278		
			018 "DIA CIRC CONCR
		0400/0183	LEN=0099 INSTALLED UNKN
024 "DIA CIRC CONCR			
LEN=0030 INSTALLED UNKN	0401/0040		
1 0 00793 0 00 0149+80 098167 FT		098292 FT	1 0 00793 0 00 0137+52
LENGTH(AH 3007 BK 1583)	0401/0000	0400/0000	LENGTH(AH 3112 BK 1625)
SIGN: 2 CHORD TRUSS			
BMSID 06/0422/0391/1530	0391/1530		
			018 "DIA CIRC CONCR

DIR: B TOTAL LEN: 32.777 MI. DIST: 05-1 SR: 422
LEFT MUN: READING CITY C RIGHT MUN: READING CITY C

		0390/0838	LEN=0060 INSTALLED UNKN
RAMP P RD (SR8046 SEG 0750/0000)	0391/0815		
		0390/0772	RAMP O RD (SR8046 SEG 0010/0763)
1 0 00793 0 00 0128+99 096584 FT NC BENJAMIN FRANKLIN HW LENGTH(AH 1583 BK 1875)	0391/0000	096667 FT 0390/0000	1 0 00793 0 00 0129+46 NC BENJAMIN FRANKLIN HW LENGTH(AH 1625 BK 2196)
BMSEN 06/0422/0383/1730	0383/1875	0382/2196	BMSEN 06/0422/0382/2106
0 0 00000 0 00 0000+00 SR 2005			0 0 00000 0 00 0000+00 US 222
BMSBG 06/0422/0383/1730	0383/1730	0382/2106	BMSBG 06/0422/0382/2106
			TR.SCHUYLKIL STRUCTURE LENGTH 12 FT
		0382/2004	BMSID 06/0422/0382/2004
TR.SCHUYLKIL STRUCTURE LENGTH 12 FT BMSID 06/0422/0382/2004	0383/1683		
RAMP N RD (SR8046 SEG 0500/0725)	0383/1410		
		0382/1344	RAMP M RD (SR8046 SEG 0250/0000)
SIGN: CANTILEVER BMSID 06/0422/0383/0412	0383/0412	0382/0667	SIGN: CANTILEVER BMSID 06/0422/0382/0667
1 0 00793 0 00 0108+00 094709 FT LENGTH(AH 1875 BK 2682)	0383/0000	094471 FT 0382/0000	1 0 00793 0 00 0108+00 LENGTH(AH 2196 BK 2450)
WYOMISSING STRUCTURE LENGTH 36 FT BMSID 06/0422/0372/1921	0373/2153		
BMSEN 06/0422/0372/1174	0373/1939	0372/1927	BMSEN 06/0422/0372/1174
			WYOMISSING STRUCTURE LENGTH 36 FT
		0372/1921	BMSID 06/0422/0372/1921
READING CITY CUMRU T	0373/1804	0372/1856	READING CITY CUMRU T CUMRU
WEST READING B	0373/1508	0372/1620	WEST READING B
0 0 00000 0 00 0000+00 NO UNDERPASS INFORMATIO			0 0 00000 0 00 0000+00 NO UNDERPASS INFORMATIO
BMSBG 06/0422/0372/1174	0373/1186	0372/1174	BMSBG 06/0422/0372/1174 018 "DIA CIRC CONCR
		0372/1169	LEN=0010 INSTALLED UNKN
SIGN: 3 CHORD TRUSS BMSID 06/0422/0372/0847	0373/0847	0372/0847	SIGN: 3 CHORD TRUSS BMSID 06/0422/0372/0847 018 "DIA CIRC CONCR
		0372/0700	LEN=0090 INSTALLED UNKN
DRAINAGE			

DIR: B TOTAL LEN: 32.777 MI. DIST: 05-1 SR: 422
LEFT MUN: WEST READING B RIGHT MUN: WEST READING B

STRUCTURE LENGTH 21 FT
BMSID 06/0422/0372/0401 0373/0677

RAMP K
(SR8044 SEG 0010/0000) 0373/0482

RAMP L
(SR8044 SEG 0020/0457) 0373/0267

SIGN: CANTILEVER
BMSID 06/0422/0373/0047 0373/0047
1 0 00793 0 00 0083+09 092027 FT
PENN AVE.
OP ID 06/3422/0050/1146
LENGTH(AH 2682 BK 1797) 0373/0000

016 "DIA CIRC CONCR
LEN=0099 INSTALLED UNKN 0363/1713

RAMP J RD
(SR8044 SEG 0750/0000) 0363/1506
018 "DIA CIRC CONCR
LEN=0099 INSTALLED UNKN 0363/1242

RAMP I RD
(SR8044 SEG 0760/0868) 0363/1099
018 "DIA CIRC CONCR
LEN=0099 INSTALLED UNKN 0363/1051

018 "DIA CIRC CONCR
LEN=0099 INSTALLED UNKN 0363/0564
SIGN: CANTILEVER
BMSID 06/0422/0363/0060 0363/0060
1 0 00793 0 00 0064+58 090230 FT
BUTTONWOOD STREET
OP ID 06/7301/0000/9171

RAMP G RD
0372/0591 (SR8044 SEG 0250/0576)

DRAINAGE
STRUCTURE LENGTH 21 FT
0372/0401 BMSID 06/0422/0372/0401
RAMP H RD
0372/0305 (SR8044 SEG 0260/0000)
018 "DIA CIRC CONCR
0372/0275 LEN=0085 INSTALLED UNKN

018 "DIA CIRC CONCR
0372/0077 LEN=0085 INSTALLED UNKN

092021 FT 1 0 00793 0 00 0083+09
PENN AVE.
OP ID 06/3422/0050/1146
0372/0000 LENGTH(AH 2450 BK 1787)
SIGN: CANTILEVER
0362/1744 BMSID 06/0422/0362/1744

RAMP F RD
0362/1582 (SR8044 SEG 0500/0548)

RAMP E RD
0362/1170 (SR8044 SEG 0510/0000)

018 "DIA CIRC CONCR
0362/0992 LEN=0099 INSTALLED UNKN
SIGN: CANTILEVER
0362/0783 BMSID 06/0422/0362/0783

090234 FT 1 0 00793 0 00 0064+58
BUTTONWOOD STREET
OP ID 06/7301/0000/9171

DIR: B TOTAL LEN: 32.777 MI. DIST: 05-1 SR: 422

LEFT MUN: WEST READING B		RIGHT MUN: WEST READING B	
LENGTH(AH 1797 BK 2890)	0363/0000	0362/0000	LENGTH(AH 1787 BK 2788)
			018 "DIA CIRC CONCR
		0352/2716	LEN=0080 INSTALLED UNKN
018 "DIA CIRC CONCR			
LEN=0060 INSTALLED UNKN	0353/2830		
			018 "DIA CIRC CONCR
		0352/2491	LEN=0080 INSTALLED UNKN
018 "DIA CIRC CONCR			
LEN=0050 INSTALLED UNKN	0353/2607		
			018 "DIA CIRC CONCR
		0352/2241	LEN=0080 INSTALLED UNKN
018 "DIA CIRC CONCR			
LEN=0050 INSTALLED UNKN	0353/2351		
SIGN: CANTILEVER			
BMSID 06/0422/0353/2006	0353/2121		
			036 "DIA CIRC CONCR
		0352/1741	LEN=0100 INSTALLED UNKN
036 "DIA CIRC CONCR			
LEN=0060 INSTALLED UNKN	0353/1856		
CONSOLIDATED RAIL CORPO			
OVERPASS IS RR X-ING			
WEST READING			
WYOMISSING B	0353/1567	0352/1420	WYOMISSING B
			018 "DIA CIRC CONCR
		0352/1150	LEN=0040 INSTALLED UNKN
018 "DIA CIRC CONCR			
LEN=0050 INSTALLED UNKN	0353/1257		
SIGN: 4 CHORD TRUSS			
BMSID 06/0422/0352/0706	0353/0832	0352/0706	BMSID 06/0422/0352/0706
018 "DIA CIRC CONCR			
LEN=0080 INSTALLED UNKN	0353/0508		
RAMP R RD			
(SR8066 SEG 0010/0000)	0353/0277		
			054 "DIA CIRC CONCR
		0352/0131	LEN=0100 INSTALLED UNKN
018 "DIA CIRC CONCR			
LEN=0050 INSTALLED UNKN	0353/0065		
		087446 FT	1 0 00793 0 00 0037+15
			RAMP Q RD
1 0 00793 0 00 0037+15 087340 FT			(SR8066 SEG 0250/0510)
LENGTH(AH 2890 BK 1285)	0353/0000	0352/0000	LENGTH(AH 2788 BK 1403)
N.WYO.BLVD.			N.WYO.BLVD.
OP ID 06/3019/0030/0511	0343/0990	0342/0964	OP ID 06/3019/0030/0511
018 "DIA CIRC CONCR			
LEN=0040 INSTALLED UNKN	0343/0900		
			018 "DIA CIRC CONCR
		0342/0873	LEN=0040 INSTALLED UNKN
RAMP S RD			
(SR8066 SEG 0750/0403)	0343/0612		
			RAMP P RD

DIR: B TOTAL LEN: 32.777 MI. DIST: 05-1 SR: 422
LEFT MUN: WYOMISSING B RIGHT MUN: WYOMISSING B

LEFT		RIGHT
		0342/0666 (SR8066 SEG 0500/0000)
018 "DIA CIRC CONCR LEN=0050 INSTALLED UNKN 0343/0500		
		DRAINAGE STRUCTURE LENGTH 150 FT
		0342/0485 BMSID 06/0422/0342/0485
SIGN: 4 CHORD TRUSS BMSID 06/0422/0342/0240 0343/0258		0342/0240 BMSID 06/0422/0342/0240 SIGN: 4 CHORD TRUSS
		RETAINING WALL END
		0342/0102 BMSID 06/0422/0342/0042
		RETAINING WALL BEGIN
		0342/0042 BMSID 06/0422/0342/0042
1 0 00793 0 00 0022+99 086055 FT NORFOLK SOUTHERN OVERPASS IS RR X-ING LENGTH(AH 1285 BK 2074) 0343/0000		086043 FT 1 0 00793 0 00 0022+99 NORFOLK SOUTHERN OVERPASS IS RR X-ING 0342/0000 LENGTH(AH 1403 BK 2072)
036 "DIA CIRC CONCR LEN=0050 INSTALLED UNKN 0333/1934		
		036 "DIA CIRC CONCR
		0332/1912 LEN=0070 INSTALLED UNKN
		018 "DIA CIRC CONCR
		0332/1772 LEN=0040 INSTALLED UNKN
		018 "DIA CIRC CONCR
		0332/1482 LEN=0040 INSTALLED UNKN
		018 "DIA CIRC CONCR
		0332/1352 LEN=0040 INSTALLED UNKN
SIGN: 4 CHORD TRUSS BMSID 06/0422/0332/1346 0333/1349		SIGN: 4 CHORD TRUSS 0332/1346 BMSID 06/0422/0332/1346
042 "DIA CIRC CONCR LEN=0100 INSTALLED UNKN 0333/1314		
RETAINING WALL END BMSID 06/0422/0333/0920 0333/1304		
RAMP O RD (SR8042 SEG 0010/0000) 0333/1081		
018 "DIA CIRC CONCR LEN=0030 INSTALLED UNKN 0333/1069		
		036 "DIA CIRC CONCR
		0332/0992 LEN=0060 INSTALLED UNKN
RETAINING WALL BEGIN BMSID 06/0422/0333/0920 0333/0920		
		RAMP A RD
		0332/0694 (SR8042 SEG 0250/0722)
024 "DIA CIRC CONCR LEN=0075 INSTALLED UNKN 0333/0100		
SIGN: 4 CHORD TRUSS BMSID 06/0422/0332/0061 0333/0056		SIGN: 4 CHORD TRUSS 0332/0061 BMSID 06/0422/0332/0061
		018 "DIA CIRC CONCR
		0332/0047 LEN=0050 INSTALLED UNKN
1 0 00793 0 00 0002+00 083981 FT NC WEST RIVER DR		083971 FT 1 0 00793 0 00 0002+37 NC WEST RIVER DR

DIR: B TOTAL LEN: 32.777 MI. DIST: 05-1 SR: 422
LEFT MUN: WYOMISSING B RIGHT MUN: WYOMISSING B

SR 222 SH	REF-BK	REF-BK	SR 222 SH	
(SR0222 SEG 0202/0000)			(SR0222 SEG 0203/0000)	
LTH AH 002074 BK 000100	0333/0000	0332/0000	LTH AH 002072 BK 000100	
	083981 FT	083971 FT		
LTH AH 000100 BK 003144	7325/0000	7324/0000	LTH AH 000100 BK 003118	
PENN AV	REF-AHD	REF-AHD	PENN AV	
(SR3422 SEG 0011/0000)			(SR3422 SEG 0010/0000)	
SR 222			SR 222	
OP ID 06/0222/0152/0000	0321/3144	0320/3118	OP ID 06/0222/0152/0000	
			01B "DIA CIRC CONCR	
		0320/2800	LEN=0099 INSTALLED UNKN	
SIGN: 3 CHORD TRUSS			SIGN: 3 CHORD TRUSS	
BMSID 06/0422/0320/2728	0321/2728	0320/2728	BMSID 06/0422/0320/2728	
			RAMP CB RD	
		0320/2459	(SR8028 SEG 0030/0896)	
			01B "DIA CIRC CONCR	
		0320/2340	LEN=0162 INSTALLED UNKN	
RAMP CF RD			RAMP CF RD	
(SR8028 SEG 0024/0000)			(SR8028 SEG 0024/0000)	
	0321/2432	0320/2339		
			01B "DIA CIRC METAL	
		0320/2200	LEN=0030 INSTALLED UNKN	
			RAMP CA RD	
		0320/2114	(SR8028 SEG 0020/0000)	
01B "DIA CIRC CONCR				
LEN=0099 INSTALLED UNKN	0321/2100			
			01B "DIA CIRC CONCR	
		0320/1960	LEN=0030 INSTALLED UNKN	
BMSEN 06/0422/0320/1641	0321/2036	0320/1958	BMSEN 06/0422/0320/1641	
WYOMISSING			WYOMISSING	
SPRING T	0321/1819	0320/1813	SPRING T	
0 0 00000 0 00 0000+00			0 0 00000 0 00 0000+00	
SR 8028			SR 8028	
BMSBG 06/0422/0320/1641	0321/1719	0320/1641	BMSBG 06/0422/0320/1641	
SIGN: 3 CHORD TRUSS			SIGN: 3 CHORD TRUSS	
BMSID 06/0422/0320/1451	0321/1451	0320/1451	BMSID 06/0422/0320/1451	
			01B "DIA CIRC CONCR	
		0320/1360	LEN=0030 INSTALLED UNKN	
			RAMP CF RD	
			(SR8028 SEG 0010/0000)	
			SPRING	
		0320/1088	WYOMISSING B	
RAMP CE RD				
(SR8028 SEG 0250/4016)				
SIGN: 3 CHORD TRUSS				
BMSID 06/0422/0320/1000				
SPRING			SIGN: 3 CHORD TRUSS	
WYOMISSING B	0321/1000	0320/1000	BMSID 06/0422/0320/1000	
			01B "DIA CIRC CONCR	
		0320/0950	LEN=0030 INSTALLED UNKN	

DIR: B TOTAL LEN: 32.777 MI. DIST: 05-1 SR: 422
LEFT MUN: WYOMISSING B RIGHT MUN: WYOMISSING B

WYOMISSING SPRING T MORWOOD AV (BORO)	0321/0867		0320/0749	WYOMISSING SPRING T MORWOOD AV (BORO)
	0321/0608		0320/0602	
018 "DIA CIRC CONCR LEN=0099 INSTALLED UNKN SIGN: 3 CHORD TRUSS	0321/0476			
BMSID 06/0422/0320/0376 1 0 00149 0 02 0799+91 080837 FT	0321/0390		0320/0376 080853 FT	SIGN: 3 CHORD TRUSS BMSID 06/0422/0320/0376 1 0 00149 0 02 0799+91
PERKASIE AV (BORO)				PERKASIE AV (BORO)
MFC BEGIN = B LENGTH(AH 3144 BK 2814)	0321/0000	S	0320/0000 S	MFC BEGIN = B LENGTH(AH 3118 BK 2814)
			0310/2207	TELFORD AV (BORO)
			0310/2110	018 "DIA CIRC CONCR LEN=0099 INSTALLED UNKN
			0310/2040	018 "DIA CIRC CONCR LEN=0099 INSTALLED UNKN
			0310/1554	WOODSIDE AV (BORO)
			0310/1550	018 "DIA CIRC CONCR LEN=0099 INSTALLED 1998
			0310/1000	060 "DIA CIRC CONCR LEN=0099 INSTALLED UNKN
RIEGEL AV (BORO)	0310/0992			
			0310/0822	018 "DIA CIRC CONCR LEN=0099 INSTALLED UNKN
INTERVILLA AV (BORO)	0310/0671			
CECIL AV (BORO)	0310/0319		0310/0319	
			0310/0141	018 "DIA CIRC CONCR LEN=0099 INSTALLED 1998
1 0 00149 0 02 0772+68 078023 FT			078039 FT	
WILSON ST (TWP)	0310/0000		0310/0000 S	LENGTH(AH 2814 BK 3437)
KEPPEL AV (TWP)	0300/3193			
LAIRD ST (TWP)	0300/2955			
			0300/2720	018 "DIA CIRC CONCR LEN=0099 INSTALLED UNKN
NORMAN ST (TWP)	0300/2714			

DIR: B TOTAL LEN: 32.777 MI. DIST: 05-1 SR: 422
LEFT MUN: SPRING T RIGHT MUN: SPRING T

HOWARD ST (TWP)	0300/2474		
		0300/2305	01B "DIA CIRC CONCR LEN=0099 INSTALLED UNKN DWIGHT ST (T578)
		0300/2233	
COURT BL (TWP)	0300/1926		
STEVENS AV (TWP)	0300/1180	0300/1180	
		0300/0870	01B "DIA CIRC CONCR LEN=0099 INSTALLED UNKN
		0300/0837	01B "DIA CIRC CONCR LEN=0099 INSTALLED UNKN SPRING
		0300/0675	SINKING SPRING B
		0300/0532	01B "DIA CIRC CONCR LEN=0099 INSTALLED UNKN
		0300/0510	01B "DIA CIRC CONCR LEN=0099 INSTALLED UNKN
		0300/0114	024 "DIA CIRC CONCR LEN=0099 INSTALLED UNKN QUEEN ST (BORO)
1 0 00149 0 02 0737+15 074586 FT		074602 FT	
BLANBRID DR (BORO)	0300/0000	0300/0000	MFC BEGIN = B LENGTH(AH 3437 BK 1205)
		0290/0180	01B "DIA CIRC CONCR LEN=0099 INSTALLED UNKN
1 0 00149 0 02 0725+15 073381 FT SHILLINGTON RD (SR0724 SEG 0012/0000)		073397 FT	1 0 00149 0 02 0725+16 SHILLINGTON RD (SR0724 SEG 0012/0000)
MFC BEGIN = B LENGTH(AH 1205 BK 2892) TO 3055/0010 SH	0291/0000	0290/0000	MFC BEGIN = B LENGTH(AH 1205 BK 2892)
(CONN)	0280/2823		
MULL AV (SR3055 SEG 0010/0000)	0280/2660	0280/2660	
		0280/2605	01B "DIA CIRC CONCR LEN=0030 INSTALLED UNKN
		0280/2600	01B "DIA CIRC CONCR LEN=0030 INSTALLED UNKN
BROAD ST (BORO)	0280/2334		

DIR: B TOTAL LEN: 32.777 MI. DIST: 05-1 SR: 422
LEFT MUN: SINKING SPRING B RIGHT MUN: SINKING SPRING B

		0280/2325	018 "DIA CIRC CONCR LEN=0030 INSTALLED UNKN SINKING SPRG STRUCTURE LENGTH 14 FT
		0280/2314	BMSID 06/0422/0280/2314
		0280/1815	COLUMBIA AV (SR3016 SEG 0100/1603)
CACOOSING AV (BORO)	0280/1652	0280/1652	
		0280/1090	036"H 20"W UNKN CONC LEN=0099 INSTALLED UNKN
HULL ST (BORO)	0280/0601	0280/0601	HULL ST (BORO)
	070489 FT	070505 FT	1 0 00149 0 02 0696+20
			WOODROW AV (BORO)
		S 0280/0000	LENGTH(AH 2892 BK 2328)
SUMMIT BL (BORO)	0270/2042		
		0270/1905	EVANS AV (BORO)
		0270/1491	RALPH AV (BORO)
		0270/1129	036 "DIA CIRC CONCR LEN=0060 INSTALLED UNKN
		0270/1076	WYNNEWOOD AV (BORO)
		0270/1062	018 "DIA CIRC CONCR LEN=0099 INSTALLED UNKN
		0270/0260	018 "DIA CIRC CONCR LEN=0060 INSTALLED UNKN
	068161 FT	068177 FT	1 0 00149 0 02 0672+90
			PARK AV (BORO)
		S 0270/0000	LENGTH(AH 2328 BK 2175)
		0260/2142	BMSEN 06/0422/0260/2101
			1 0 00149 0 01 0672+21
			CACOOSING CK
		0260/2101	BMSBG 06/0422/0260/2101
		0260/1670	015 "DIA CIRC CONCR LEN=0060 INSTALLED UNKN
		0260/1452	ASPEN AV (T597)
		0260/0880	024 "DIA CIRC CONCR LEN=0060 INSTALLED UNKN
GREEN VALLEY RD			

DIR: B TOTAL LEN: 32.777 MI. DIST: 05-1 SR: 422
LEFT MUN: SINKING SPRING B RIGHT MUN: SINKING SPRING B

(SR3025 SEG 0010/0000)
SINKING SPRING
LOWER HEIDELBERG T 0260/0868

1 0 00149 0 01 0650+87 065986 FT
GAUL RD
(T388) 0260/0000

062899 FT

059881 FT

0260/0868 SINKING SPRING
SOUTH HEIDELBERG T
018 "DIA CIRC CONCR
0260/0385 LEN=0060 INSTALLED UNKN
066002 FT
S 0260/0000 LENGTH(AH 2175 BK 3087)
018 "DIA CIRC CONCR
0250/2900 LEN=0060 INSTALLED UNKN
BEACON RD
0250/2676 (TWP)
024 "DIA CIRC CONCR
0250/2428 LEN=0060 INSTALLED UNKN
SINKING SPRINGS PLAZA
(PRDR)
0250/2219
LC FROM T388
0250/1478 (CONN)
KRICK LN
(T388)
0250/1348
LC TO T388
0250/1240 (CONN)

062915 FT 1 0 00149 0 01 0620+00
S 0250/0000 LENGTH(AH 3087 BK 3018)

0240/1034 BMSEN 06/0422/0240/0993
1 0 00149 0 01 0600+00
L.CACOOSING
0240/0993 BMSBG 06/0422/0240/0993

059897 FT 1 0 00149 0 01 0590+00
S 0240/0000 LENGTH(AH 3018 BK 2744)
015 "DIA CIRC CONCR
0230/2450 LEN=0060 INSTALLED UNKN
015 "DIA CIRC CONCR
0230/2233 LEN=0060 INSTALLED UNKN
SOUTH HEIDELBERG
0230/1812 WERNERSVILLE B

DIR: B TOTAL LEN: 32.777 MI. DIST: 05-1 SR: 422
LEFT MUN: LOWER HEIDELBERG T RIGHT MUN: WERNERSVILLE B

LOWER HEIDELBERG WERNERSVILLE B	0230/1094		
			S CHURCH RD (BORO)
		0230/0105	
1 0 00149 0 01 0562+50 057137 FT		057153 FT	
N CHURCH RD (SR3027 SEG 0010/0000)	0230/0000	0230/0000	LENGTH(AH 2744 BK 2962)
			GERHART ST
		0220/2722	(BORO)
			018 "DIA CIRC CONCR
		0220/2698	LEN=0045 INSTALLED UNKN
BUCKS ST (BORO)	0220/2421		
			REBER ST
		0220/2001	(BORO)
			WERNER ST (BORO)
		0220/1633	
			012 "DIA CIRC CONCR
		0220/1585	LEN=0099 INSTALLED UNKN
			STITZER AV (BORO)
		0220/1274	
			012 "DIA CIRC CONCR
		0220/1225	LEN=0099 INSTALLED UNKN
			SOUTH WALNUT ST
		0220/0761	(BORO)
WALNUT ST (BORO)	0220/0697		
			HILL RD
		0220/0458	(BORO)
UNKNOWN AL (BORO)	0220/0393		
ELM ST (SR3029 SEG 0010/0000)	0220/0050		
	054175 FT	054191 FT	1 0 00149 0 01 0532+91
			003"H 00"W **UNKNOWN**
			LEN=0099 INSTALLED UNKN
			ELM ST (BORO)
		0220/0000	LENGTH(AH 2962 BK 1703)
LAUREL ST (BORO)	0210/1163		
PINE ST (BORO)	0210/0581	0210/0581	FURNACE RD (BORO)
	052472 FT	052488 FT	1 0 00149 0 01 0515+86
			PEARL ST

DIR: B TOTAL LEN: 32.777 MI. DIST: 05-1 SR: 422
LEFT MUN: WERNERSVILLE B RIGHT MUN: WERNERSVILLE B

			(BORO)
		S 0210/0000	LENGTH(AH 1703 BK 3229)
			WERNERSVILLE
		0200/2967	SOUTH HEIDELBERG T
			012 "DIA CIRC CONCR
		0200/2600	LEN=0070 INSTALLED UNKN
MOUNTAIN BL			
(TWP)	0200/2542		
WERNERSVILLE			
LOWER HEIDELBERG T	0200/2237		
			018 "DIA CIRC CONCR
		0200/2173	LEN=0060 INSTALLED UNKN
		0200/1634	BMSEN 06/0422/0200/1609
			0 0 00000 0 00 0000+00
			MANOR CREEK
		0200/1609	BMSBG 06/0422/0200/1609
POINT RD			
(T374)	0200/1479		
			POINT RD
		0200/1192	(T374)
	049243 FT	049259 FT	1 0 00149 0 01 0483+60
			GRAND BL
			(T396)
		S 0200/0000	LENGTH(AH 3229 BK 2486)
		0190/2374	BMSEN 06/0422/0190/2345
			0 0 00000 0 00 0000+00
			HOSPITAL CREEK
		0190/2345	BMSBG 06/0422/0190/2345
			SOUTH HEIDELBERG
		0190/1264	LOWER HEIDELBERG T
			SPORTSMAN RD
			(T372)
		0190/1225	
			015 "DIA CIRC CONCR
		0190/0890	LEN=0055 INSTALLED UNKN
			018 "DIA CIRC CONCR
		0190/0645	LEN=0065 INSTALLED UNKN
	046757 FT	046773 FT	1 0 00149 0 01 0458+35
			OLD WEST PENN AV
			(T395)
		S 0190/0000	LENGTH(AH 2486 BK 1882)
			018 "DIA CIRC CONCR
		0180/1839	LEN=0060 INSTALLED UNKN

DIR: B TOTAL LEN: 32.777 MI. DIST: 05-1 SR: 422
LEFT MUN: LOWER HEIDELBERG T RIGHT MUN: LOWER HEIDELBERG T

```
                                                                  044891 FT 1 0 00149 0 01 0439+96
                          044875 FT                             S 0180/0000 LENGTH(AH 1882 BK 2260)

PALM RD
(T514)                     0170/1064      ==
                                                                  0170/0454 BMSEN 06/0422/0170/0440
                                                                            0 0 00000 0 00 0000+00
                                                                            TR.SPRING CK
                                                                  0170/0440 BMSBG 06/0422/0170/0440
                                                                            012 "DIA CIRC CONCR
                                                                            LEN=0060 INSTALLED UNKN
                                                                            LOWER HEIDELBERG
                                                                  0170/0073 HEIDELBERG T
                          042615 FT                               042631 FT 1 0 00149 0 01 0417+91
                                                                            BIG SPRING RD
                                                                            (T510)
                                                                S 0170/0000 LENGTH(AH 2260 BK 3356)
                                                                            015 "DIA CIRC CONCR
                                                                  0160/3140 LEN=0060 INSTALLED UNKN
                                                                            015 "DIA CIRC CONCR
                                                                  0160/2780 LEN=0060 INSTALLED UNKN
                                                                            015 "DIA CIRC CONCR
                                                                  0160/2420 LEN=0060 INSTALLED UNKN
CONRAD WEISER MIDDLE SC
(PRDR)                     0160/2198      ==
                                                                            015 "DIA CIRC CONCR
                                                                  0160/2045 LEN=0060 INSTALLED UNKN
                                                                            015 "DIA CIRC CONCR
                                                                  0160/1800 LEN=0060 INSTALLED UNKN
                                                                            TO/FROM T395
                                                                  0160/1618 (CONN)
CONRAD WEISER MIDDLE SC                                                     OLD WEST PENN AV
(PRDR)                     0160/1366      ==                      0160/1366 (T395)

                                                                            FREEMAN ST
UNKNOWN RD                                                                  (T493)
(TWP )                     0160/0544      ==                      0160/0544
                                                                            HEIDELBERG
                                                                  0160/0392 ROBESONIA B
                                                                  0160/0296 BMSEN 06/0422/0160/0263
                                                                            1 0 00149 0 01 0386+43
                                                                            FURNACE CK.
                                                                  0160/0263 BMSBG 06/0422/0160/0263
                                                                            018 "DIA CIRC CONCR
```

DIR: B TOTAL LEN: 32.777 MI. DIST: 05-1 SR: 422
LEFT MUN: ROBESONIA B RIGHT MUN: ROBESONIA B

LEFT		RIGHT	
		0160/0085	LEN=0099 INSTALLED UNKN
1 0 00149 0 01 0383+34 039259 FT		039275 FT	
LINDEN ST			
(BORO) 0160/0000		S 0160/0000	LENGTH(AH 3356 BK 2470)
			WAYNE ST
		0150/2091	(BORO)
UNKNOWN AL			
(BORO) 0150/1745			
ELM ST			
(BORO) 0150/1585			018 "DIA CIRC CONCR
		0150/1585	LEN=0099 INSTALLED UNKN
			018 "DIA CIRC CONCR
		0150/1580	LEN=0099 INSTALLED UNKN
			ELM ST
		0150/1442	(BORO)
			018 "DIA CIRC CONCR
		0150/1440	LEN=0099 INSTALLED UNKN
			ROBESON ST
			(BORO)
		0150/1077	
			018 "DIA CIRC CONCR
		0150/1000	LEN=0099 INSTALLED UNKN
BROOKE ST			
(BORO) 0150/0690			
			BROOKE ST
		0150/0525	(BORO)
			018 "DIA CIRC CONCR
		0150/0010	LEN=0099 INSTALLED UNKN
036789 FT		036805 FT	1 0 00149 0 01 0359+10
			CHURCH ST
CHURCH ST			(BORO)
(SR3010 SEG 0010/0000) 0150/0000		S 0150/0000	LENGTH(AH 2470 BK 2729)
			PEARL ST
		0140/2192	(BORO)
			012"H 24"W CON BOX CUL
		0140/1445	LEN=0050 INSTALLED UNKN
			MAY ST
BERNVILLE RD			(BORO)
(SR3033 SEG 0010/0000) 0140/1301		0140/1301	
			ANNA ST
		0140/0631	(BORO)
			SPRUCE ST
		0140/0359	(BORO)
			012"H 24"W CON BOX CUL
		0140/0240	LEN=0050 INSTALLED 1998
1 0 00149 0 01 0340+78 034060 FT		034076 FT	ROBESONIA
TULPEHOCKEN FORGE RD			HEIDELBERG T
(SR3037 SEG 0010/0000) 0140/0000		S 0140/0000	LENGTH(AH 2729 BK 1583)
			015 "DIA CIRC CONCR

DIR: B TOTAL LEN: 32.777 MI. DIST: 05-1 SR: 422
LEFT MUN: HEIDELBERG T RIGHT MUN: HEIDELBERG T

				0130/1100 LEN=0090 INSTALLED UNKN
				JANICE LN
			==	0130/0525 (TWP)
				024 "DIA CIRC CONCR
				0130/0160 LEN=0055 INSTALLED UNKN
1 0 00149 0 00 0324+92	032477 FT			032493 FT
LAMM RD				
(T664)	0130/0000	==		S 0130/0000 LENGTH(AH 1583 BK 2526)
				015 "DIA CIRC CONCR
				0120/2214 LEN=0055 INSTALLED UNKN
GINNA B DR				
(TWP)	0120/1700	==		
				018 "DIA CIRC CONCR
				0120/0796 LEN=0055 INSTALLED UNKN
GINNA B DR				
(TWP)	0120/0773	==		
				018 "DIA CIRC CONCR
				0120/0498 LEN=0055 INSTALLED UNKN
	029951 FT			029967 FT 1 0 00149 0 00 0300+00
				S 0120/0000 LENGTH(AH 2526 BK 3175)
				018 "DIA CIRC CONCR
				0110/3040 LEN=0055 INSTALLED UNKN
				018 "DIA CIRC CONCR
				0110/2773 LEN=0055 INSTALLED UNKN
				024 "DIA CIRC CONCR
				0110/2413 LEN=0060 INSTALLED UNKN
				015 "DIA CIRC CONCR
				0110/2200 LEN=0060 INSTALLED UNKN
				018 "DIA CIRC CONCR
				0110/2165 LEN=0055 INSTALLED UNKN
				NC PENN AV
HILL RD				HILL RD
(T508)	0110/2153	==	==	0110/2153 (SR3035 SEG 0070/1629)
				018 "DIA CIRC CONCR
				0110/1862 LEN=0090 INSTALLED UNKN
				018 "DIA CIRC CONCR
				0110/1500 LEN=0055 INSTALLED UNKN
DEPPEN DR				
(TWP)	0110/1298	==		
				015 "DIA CIRC CONCR
				0110/1172 LEN=0099 INSTALLED UNKN
				WEISER PARK RD
			==	0110/0710 (TWP)
				018 "DIA CIRC METAL
				0110/0695 LEN=0055 INSTALLED UNKN
	026776 FT			026792 FT 1 0 00149 0 00 0271+98
				MFC BEGIN = B

DIR: B TOTAL LEN: 32.777 MI. DIST: 05-1 SR: 422
LEFT MUN: HEIDELBERG T RIGHT MUN: HEIDELBERG T

LEFT		RIGHT	
		0110/0000	LENGTH(AH 3175 BK 2923)
		0100/2800	018 "DIA CIRC CONCR LEN=0040 INSTALLED UNKN
018 "DIA CIRC CONCR LEN=0040 INSTALLED UNKN	0101/2684		
		0100/2553	FROM 3002/0010 SH (CONN)
HIGH ST (SR3002 SEG 0010/3656)	0101/2485	0100/2505	HIGH ST (SR3002 SEG 0010/3656)
HEIDELBERG WOMELSDORF B	0101/2367	0100/2367	HEIDELBERG WOMELSDORF B
018 "DIA CIRC CONCR LEN=0040 INSTALLED UNKN	0101/2205		
		0100/2180	018 "DIA CIRC CONCR LEN=0040 INSTALLED UNKN
		0100/1764	018 "DIA CIRC CONCR LEN=0040 INSTALLED UNKN
018 "DIA CIRC CONCR LEN=0040 INSTALLED UNKN	0101/1566		
018 "DIA CIRC CONCR LEN=0040 INSTALLED UNKN	0101/1266		
		0100/1200	018 "DIA CIRC CONCR LEN=0040 INSTALLED 1998
LC TO SUMMIT CIRCLE RD (CONN)	0101/1106		
SUMMIT CIRCLE RD (TWP)	0101/1008		
		0100/0906	018 "DIA CIRC CONCR LEN=0040 INSTALLED UNKN
018 "DIA CIRC CONCR LEN=0040 INSTALLED UNKN	0101/0824		
		0100/0637	018 "DIA CIRC CONCR LEN=0040 INSTALLED UNKN
		0100/0500	018 "DIA CIRC CONCR LEN=0040 INSTALLED UNKN
		0100/0470	018 "DIA CIRC CONCR LEN=0040 INSTALLED UNKN
018 "DIA CIRC CONCR LEN=0040 INSTALLED UNKN	0101/0360		
BMSEN 06/0422/0100/0259 0 0 00000 0 00 0000+00	0101/0300	0100/0300	BMSEN 06/0422/0100/0259 0 0 00000 0 00 0000+00
TR.TULPE.CK. BMSBG 06/0422/0100/0259 1 0 00149 0 00 0224+32 023884 FT	0101/0259	0100/0259 023869 FT	TR.TULPE.CK. BMSBG 06/0422/0100/0259 1 0 00149 0 00 0238+78
WATER ST (TWP)			WATER ST (TWP)
WATER ST (SR3039 SEG 0010/0000) LENGTH(AH 2892 BK 3305)	0101/0000	0100/0000	WATER ST (SR3039 SEG 0010/0000) LENGTH(AH 2923 BK 3290)

DIR: B TOTAL LEN: 32.777 MI. DIST: 05-1 SR: 422
LEFT MUN: WOMELSDORF B RIGHT MUN: WOMELSDORF B

LEFT		RIGHT	
		0090/3180	015 "DIA CIRC CONCR LEN=0040 INSTALLED UNKN
		0090/2965	018 "DIA CIRC CONCR LEN=0040 INSTALLED UNKN
		0090/2397	018 "DIA CIRC CONCR LEN=0040 INSTALLED UNKN
		0090/1905	018 "DIA CIRC CONCR LEN=0040 INSTALLED UNKN
018 "DIA CIRC CONCR LEN=0040 INSTALLED UNKN	0091/1690		
		0090/1588	015 "DIA CIRC CONCR LEN=0040 INSTALLED 1998
		0090/0633	FROM 0419/0042 SH (CONN)
TO 0419/0052 SH (CONN)	0091/0592		
		0090/0502	018 "DIA CIRC CONCR LEN=0099 INSTALLED UNKN
THIRD ST (SR0419 SEG 0052/0000)	0091/0451	0090/0464	THIRD ST (SR0419 SEG 0052/0000)
		0090/0343	TO 0419/0042 SH (CONN)
FROM 0419/0052 SH (CONN)	0091/0310		
1 0 00149 0 00 0189+43 020579 FT		020579 FT	1 0 00149 0 00 0205+96
MFC BEGIN = B LENGTH(AH 3305 BK 1837)	0091/0000	0090/0000	MFC BEGIN = B LENGTH(AH 3290 BK 1837)
		0080/1790	018 "DIA CIRC CONCR LEN=0060 INSTALLED UNKN
MILL RD (BORO)	0080/1742	0080/1742	MILL RD (BORO)
		0080/1163	BMSEN 06/0422/0080/0859 WOMELSDORF
		0080/1024	MARION T 0 0 00000 0 00 0000+00 TULPEHOCKEN
		0080/0859	BMSBG 06/0422/0080/0859
	018742 FT	018742 FT	1 0 00149 0 00 0187+44 CANAL RD (T487)
		0080/0000	LENGTH(AH 1837 BK 2743)
CANAL RD (T487)	0070/2712		
		0070/2263	TR.TULPE.CK. STRUCTURE LENGTH 12 FT BMSID 06/0422/0070/2263

DIR: B TOTAL LEN: 32.777 MI. DIST: 05-1 SR: 422
LEFT MUN: MARION T RIGHT MUN: MARION T

			TR.TULPE.CK.
			STRUCTURE LENGTH 12 FT
		0070/0610	BMSID 06/0422/0070/0610
	015999 FT	015999 FT	1 0 00149 0 00 0160+05
		S 0070/0000	LENGTH(AH 2743 BK 2741)
			TR.TULPE.CK.
			STRUCTURE LENGTH 35 FT
		0060/1709	BMSID 06/0422/0060/1709
			012 "DIA CIRC CONCR
		0060/0338	LEN=0055 INSTALLED UNKN
1 0 00149 0 00 0132+63	013258 FT	013258 FT	SHERIDAN RD
SHERIDAN RD			(T509)
(T509)	0060/0000	S 0060/0000	LENGTH(AH 2741 BK 2167)
			018 "DIA CIRC CONCR
		0050/2167	LEN=0040 INSTALLED UNKN
	011091 FT	011091 FT	1 0 00149 0 00 0110+09
		S 0050/0000	LENGTH(AH 2167 BK 2063)
			015 "DIA CIRC CONCR
		0040/1980	LEN=0099 INSTALLED UNKN
ENTRANCE TO WEACO EQUIP			
(PRDR)	0040/1584	0040/1584	(APRA) WEACO EQUIPMENT
			015 "DIA CIRC CONCR
		0040/0570	LEN=0055 INSTALLED UNKN
	009028 FT	009028 FT	1 0 00149 0 00 0090+26
			MARION DR
			(T498)
		S 0040/0000	LENGTH(AH 2063 BK 3025)
			015 "DIA CIRC CONCR
		0030/2555	LEN=0055 INSTALLED UNKN
			CHURCH RD
		0030/1876	(T496)

DIR: B TOTAL LEN: 32.777 MI. DIST: 05-1 SR: 422
LEFT MUN: MARION T RIGHT MUN: MARION T

			018 "DIA CIRC CONCR
		0030/1521	LEN=0055 INSTALLED UNKN
	006003 FT	006003 FT	1 0 00149 0 00 0059+93
			015 "DIA CIRC CONCR
			LEN=0055 INSTALLED UNKN
		0030/0000	LENGTH(AH 3025 BK 2342)
			TR.TULPE.CK.
			STRUCTURE LENGTH 14 FT
		0020/1661	BMSID 06/0422/0020/1661
			LC TO T503 RD
		0020/0620	(CONN)
			018 "DIA CIRC CONCR
		0020/0330	LEN=0055 INSTALLED UNKN
			024 "DIA CIRC CONCR
		0020/0173	LEN=0060 INSTALLED UNKN
	003661 FT	003661 FT	1 0 00149 0 00 0036+50
			MAIN ST
			(T503)
			HICKORY RD
			(T494)
		0020/0000	LENGTH(AH 2342 BK 3661)
			TULPEHOCKEN RD
		0010/3576	(T502)
			SMALTZ RD
		0010/2579	(T492)
STOUCHSBURG RD			STOUCHSBURG RD
(T499)	0010/1192	0010/1192	(T499)
			036 "DIA CIRC CONCR
		0010/0050	LEN=0060 INSTALLED UNKN
	000000 FT	000000 FT	1 0 00149 0 00 0000+00
			NC CONRAD WEISER PY
		REF-BK	LINCOLN AV
			(SR0422 SEG 0394/1100)
			MFC BEGIN = B
			BK-LEBANON (38)
		0010/0000	LENGTH(AH 3661 BK 0000)

DIR: B TOTAL LEN: 12.714 MI. DIST: 05-1 SR: 419
LEFT MUN: BETHEL TOWNSHIP T RIGHT MUN: BETHEL TOWNSHIP T

```
BERNVILLE RD                067128 FT                    066598 FT
(SR0183 SEG 0414/0764)
BERNVILLE RD                                                 BERNVILLE RD
(SR0183 SEG 0414/0764)   0253/0890                   0252/0360 (SR0183 SEG 0414/0089)

FROM 0183/0414 SH                                            TO 0183/0414 SH
(CONN)                   0253/0206                   0252/0285 (CONN)
018 "DIA CIRC METAL
LEN=0047 INSTALLED UNKN  0253/0200
1 0 00310 0 05 1414+15   066238 FT                   066238 FT 1 0 00310 0 05 1414+15
MFC BEGIN = D                                                MFC BEGIN = D
LENGTH(AH 0890 BK 1622)  0253/0000                   0252/0000 LENGTH(AH 0360 BK 1622)

                                                             018 "DIA CIRC CONCR
                                                     0242/0580 LEN=0045 INSTALLED UNKN
                                                             018 "DIA CIRC CONCR
                                                     0242/0090 LEN=0045 INSTALLED UNKN
                         064616 FT                   064616 FT 1 0 00310 0 05 1389+50
                                                     0242/0000 LENGTH(AH 1622 BK 2562)
                                                             018 "DIA CAST IRON
                                                     0232/2510 LEN=0040 INSTALLED UNKN
                                                             018 "DIA CIRC METAL
                                                     0232/2276 LEN=0042 INSTALLED UNKN
                                                             024 "DIA CAST IRON
                                                     0232/1930 LEN=0040 INSTALLED UNKN
                                                             024 "DIA CAST IRON
                                                     0232/1888 LEN=0042 INSTALLED UNKN
                                                             018 "DIA CIRC METAL
                                                     0232/1710 LEN=0040 INSTALLED UNKN
                                                             018 "DIA CIRC CONCR
                                                     0232/1492 LEN=0040 INSTALLED UNKN
                                                             018 "DIA CAST IRON
                                                     0232/1054 LEN=0040 INSTALLED UNKN

                                                     0232/0306 BMSEN 06/0419/0232/0291
                                                             1 0 00310 0 05 1366+79
                                                             STONE CREEK
                                                     0232/0291 BMSBG 06/0419/0232/0291
                                                             018 "DIA CIRC METAL
                                                     0232/0109 LEN=0035 INSTALLED UNKN
                                                             018 "DIA CIRC METAL
                                                     0232/0049 LEN=0060 INSTALLED UNKN
1 0 00310 0 05 1363+87   062054 FT                   062054 FT FAUST NORTH RD
FAUST NORTH RD                                               (T498)
(T498)                   0232/0000                   0232/0000 LENGTH(AH 2562 BK 3038)
```

DIR: B TOTAL LEN: 12.714 MI. DIST: 05-1 SR: 419
LEFT MUN: BETHEL TOWNSHIP T RIGHT MUN: BETHEL TOWNSHIP T

			0222/2619	018 "DIA CAST IRON LEN=0039 INSTALLED UNKN
			0222/2114	018 "DIA CAST IRON LEN=0040 INSTALLED UNKN
			0222/1489	018 "DIA CAST IRON LEN=0045 INSTALLED UNKN
			0222/0840	018 "DIA CAST IRON LEN=0047 INSTALLED UNKN
	059016 FT		059016 FT	1 0 00310 0 05 1333+60 SCHUBERT RD (T977)
			S 0222/0000	LENGTH(AH 3038 BK 2477)
			0212/2473	018 "DIA CAST IRON LEN=0045 INSTALLED UNKN
HERSHEY RD (T973)	0212/0656			
			0212/0422	RAMP A-5 RD (SR8008 SEG 0500/0501)
			0212/0382	018 "DIA CIR UNKNOWN LEN=0040 INSTALLED UNKN
RAMP B-5 RD (SR8008 SEG 0250/0000)	0212/0379			
			0212/0338	FROM 8008/0500 SH (CONN)
			0212/0135	BMSEN 06/0419/0212/0000
	056539 FT		056539 FT	1 0 00310 0 04 1308+89 I-78 WB
				BMSBG 06/0419/0212/0000
			S 0212/0000	LENGTH(AH 2477 BK 2593)
FROM 8008/0010 SH (CONN)	0202/2471			
			0202/2433	RAMP D-5 RD (SR8008 SEG 0750/0000)
RAMP C-5 RD (SR8008 SEG 0010/0558)	0202/2359			
MERKEY DR (T973)	0202/2219			
			0202/2157	STONE CREEK STRUCTURE LENGTH 21 FT BMSID 06/0419/0202/2157

DIR: B TOTAL LEN: 12.714 MI. DIST: 05-1 SR: 419
LEFT MUN: BETHEL TOWNSHIP T RIGHT MUN: BETHEL TOWNSHIP T

		018 "DIA CIRC METAL
	0202/1073	LEN=0050 INSTALLED UNKN
		018 "DIA CIRC METAL
	0202/0201	LEN=0045 INSTALLED UNKN
053946 FT	053946 FT	1 0 00310 0 04 1283+08
		OLD 22
		(T721)
	S 0202/0000	LENGTH(AH 2593 BK 3469)
		018 "DIA CIRC METAL
	0192/3429	LEN=0045 INSTALLED UNKN
		018 "DIA CIRC CONCR
	0192/2468	LEN=0040 INSTALLED UNKN
		015 "DIA CAST IRON
	0192/2241	LEN=0040 INSTALLED UNKN
		015 "DIA CAST IRON
	0192/1731	LEN=0042 INSTALLED UNKN
	0192/0043	BMSEN 06/0419/0192/0000
050477 FT	050477 FT	1 0 00310 0 04 1248+46
		LIL SWATARA
		BMSBG 06/0419/0192/0000
		BETHEL TOWNSHIP
		TULPEHOCKEN T
	S 0192/0000	LENGTH(AH 3469 BK 3923)
		018 "DIA CIRC METAL
	0182/2840	LEN=0040 INSTALLED UNKN
		015 "DIA CAST IRON
	0182/2373	LEN=0047 INSTALLED UNKN
		024 "DIA CAST IRON
	0182/1559	LEN=0040 INSTALLED UNKN
046554 FT	046554 FT	1 0 00310 0 04 1209+24
		STRAUSSTOWN RD
		(SR4018 SEG 0040/0000)
	S 0182/0000	LENGTH(AH 3923 BK 3844)
		018 "DIA CIRC METAL

DIR: B TOTAL LEN: 12.714 MI. DIST: 05-1 SR: 419
LEFT MUN: TULPEHOCKEN T RIGHT MUN: TULPEHOCKEN T

```
                                                  0172/3103 LEN=0023 INSTALLED UNKN
                                                            01B "DIA CIRC METAL
                                                  0172/2450 LEN=0045 INSTALLED UNKN

                                                            01B "DIA CIRC METAL
                                                  0172/0855 LEN=0049 INSTALLED UNKN
                                                            POTTIEGER RD
                                                  0172/0821 (T899)
                                                            01B "DIA CIRC METAL
                                                  0172/0074 LEN=0050 INSTALLED UNKN
                        042710 FT                 042710 FT 2 0 06009 0 00 0026+39
                                                            NEW SCHAEFFERSTOWN RD
                                                            (SR4016 SEG 0010/2248)
                                                  0172/0000 LENGTH(AH 3844 BK 2598)
                                                            01B "DIA CIRC METAL
                                                  0162/2563 LEN=0030 INSTALLED UNKN

                                                            01B "DIA CIRC METAL
                                                  0162/1466 LEN=0042 INSTALLED UNKN
                                                            01B "DIA CIRC METAL
                                                  0162/0625 LEN=0045 INSTALLED UNKN
2 0 06009 0 00 0000+00  040112 FT                 040112 FT
REHRERSBURG RD
(SR4008 SEG 0060/3074)
FOUR POINT RD                                       NC FOUR POINT RD
(T625)                   0162/0000                0162/0000 LENGTH(AH 2598 BK 2660)

                                                            01B "DIA CIRC METAL
                                                  0152/1544 LEN=0048 INSTALLED UNKN
                                                            01B "DIA CIRC METAL
                                                  0152/1249 LEN=0052 INSTALLED UNKN

                                                            01B "DIA CIRC METAL
                                                  0152/0264 LEN=0045 INSTALLED UNKN
                        037452 FT                 037452 FT 1 0 00382 0 00 0316+45
                                                            SUMMER MOUNTAIN RD
                                                            (SR4014 SEG 0010/0000)
                                                  0152/0000 LENGTH(AH 2660 BK 3161)
                                                            01B "DIA CIRC CONCR
```

DIR: B TOTAL LEN: 12.714 MI. DIST: 05-1 SR: 419
LEFT MUN: TULPEHOCKEN T RIGHT MUN: TULPEHOCKEN T

			0142/2890	LEN=0045 INSTALLED UNKN 018 "DIA CIRC CONCR
			0142/2484	LEN=0051 INSTALLED UNKN 018 "DIA CIRC CONCR
			0142/2136	LEN=0050 INSTALLED UNKN 018 "DIA CIRC METAL
			0142/1937	LEN=0045 INSTALLED UNKN
UNKNOWN RD (TWP)	0142/1658	==		
				024 "DIA CIRC CONCR
			0142/1028	LEN=0039 INSTALLED UNKN
			0142/0011	BMSEN 06/0419/0142/0000
	034291 FT		034291 FT	1 0 00382 0 00 0284+84 MILL CREEK BMSBG 06/0419/0142/0000
			S 0142/0000	LENGTH(AH 3161 BK 2454) 024 "DIA CIRC CONCR
			0132/1867	LEN=0040 INSTALLED UNKN 024 "DIA CIRC CONCR
			0132/1581	LEN=0040 INSTALLED UNKN PARKSIDE INN RD
		==	0132/1296	(T623) 018 "DIA CIRC METAL
			0132/0905	LEN=0042 INSTALLED UNKN
			0132/0015	BMSEN 06/0419/0132/0000
	031837 FT		031837 FT	1 0 00382 0 00 0260+39 TRIB.MILL CK BMSBG 06/0419/0132/0000
			S 0132/0000	LENGTH(AH 2454 BK 3275) 018 "DIA CIRC CONCR
			0122/2748	LEN=0042 INSTALLED UNKN 018 "DIA CIRC CONCR
			0122/2522	LEN=0035 INSTALLED UNKN 018 "DIA CIRC CONCR
			0122/2135	LEN=0039 INSTALLED UNKN
DECK RD (T500)	0122/2073	==		
				018 "DIA CIRC CONCR
			0122/2056	LEN=0040 INSTALLED UNKN 018 "DIA CIRC CONCR
			0122/1993	LEN=0040 INSTALLED UNKN 018 "DIA CIRC CONCR
			0122/1817	LEN=0040 INSTALLED UNKN 018 "DIA CIRC CONCR
			0122/1390	LEN=0042 INSTALLED UNKN 018 "DIA CIRC CONCR

DIR: B TOTAL LEN: 12.714 MI. DIST: 05-1 SR: 419
LEFT MUN: TULPEHOCKEN T RIGHT MUN: TULPEHOCKEN T

```
                                                  0122/1076 LEN=0038 INSTALLED UNKN
WITMAN RD
(T623)                  0122/0918

                                                  0122/0015 BMSEN 06/0419/0122/0000
                        028562 FT                 028562 FT 1 0 00382 0 00 0227+64
                                                            TRIB MILL CK
                                                            BMSBG 06/0419/0122/0000
                                                5 0122/0000 LENGTH(AH 3275 BK 3166)

                                                            018 "DIA CIRC CONCR
                                                  0112/2225 LEN=0038 INSTALLED UNKN

HOST RD
(T489)                  0112/1305

                                                            018 "DIA CIRC CONCR
                                                  0112/1018 LEN=0040 INSTALLED UNKN
                                                            018 "DIA CIRC CONCR
                                                  0112/0459 LEN=0040 INSTALLED UNKN
                                                            HOST CHURCH RD
                                                  0112/0410 (TBC )
                                                            STONE RD
                                                  0112/0128 (T489)
                                                  0112/0035 BMSEN 06/0419/0112/0000
                        025396 FT                 025396 FT 1 0 00382 0 00 0195+98
                                                            TRIB.MILL CK
                                                            BMSBG 06/0419/0112/0000
                                                5 0112/0000 LENGTH(AH 3166 BK 3728)
                                                            018 "DIA CIRC CONCR
                                                  0102/3247 LEN=0040 INSTALLED UNKN

                                                            018 "DIA CIRC CONCR
                                                  0102/2422 LEN=0045 INSTALLED UNKN
                                                            TULPEHOCKEN
                                                  0102/2317 MARION T
                                                            018 "DIA CIRC CONCR
                                                  0102/2262 LEN=0042 INSTALLED UNKN
                                                            018 "DIA CIRC CONCR
                                                  0102/2067 LEN=0050 INSTALLED UNKN

                                                            024 "DIA CIRC CONCR
                                                  0102/1438 LEN=0050 INSTALLED UNKN
                                                            018 "DIA CIRC CONCR
                                                  0102/1048 LEN=0042 INSTALLED UNKN

1 0 00382 0 00 0158+70 021668 FT                  021668 FT
```

DIR: B TOTAL LEN: 12.714 MI. DIST: 05-1 SR: 419
LEFT MUN: MARION T RIGHT MUN: MARION T

REICHERT RD (T489)	0102/0000	0102/0000	LENGTH(AH 3728 BK 3301)
			018 "DIA CIRC CONCR
		0092/3004	LEN=0040 INSTALLED UNKN
			018 "DIA CIRC CONCR
		0092/2520	LEN=0040 INSTALLED UNKN
			018 "DIA CIRC CONCR
		0092/2040	LEN=0040 INSTALLED UNKN
			018 "DIA CIRC CONCR
		0092/1622	LEN=0045 INSTALLED UNKN
			CHRISTMAS VILLAGE RD
		0092/1419	(SR4010 SEG 0010/0000)
			024 "DIA CIRC CONCR
		0092/0379	LEN=0040 INSTALLED UNKN
	018367 FT	018367 FT	1 0 00382 0 00 0124+97
		0092/0000	LENGTH(AH 3301 BK 2549)
			018 "DIA CIRC CONCR
		0082/1987	LEN=0042 INSTALLED UNKN
			CHARMING FORGE RD
		0082/0627	(TWP)
			018 "DIA CIRC CONCR
		0082/0618	LEN=0045 INSTALLED UNKN
1 0 00382 0 00 0100+41	015818 FT	015818 FT	
SCHOOL RD (T510)	0082/0000	0082/0000	LENGTH(AH 2549 BK 2514)
			024 "DIA CIRC CONCR
		0072/2469	LEN=0039 INSTALLED UNKN
			024 "DIA CIRC CONCR
		0072/1729	LEN=0039 INSTALLED UNKN
			024 "DIA CIRC CONCR
		0072/1546	LEN=0039 INSTALLED UNKN
			024 "DIA CIRC CONCR
		0072/0564	LEN=0040 INSTALLED UNKN
	013304 FT	013304 FT	1 0 00382 0 00 0075+00
		0072/0000	LENGTH(AH 2514 BK 2348)
			015 "DIA CIRC CONCR
		0062/2107	LEN=0040 INSTALLED UNKN
			018 "DIA CIRC CONCR
		0062/1818	LEN=0035 INSTALLED UNKN
			018 "DIA CIRC CONCR
		0062/1350	LEN=0042 INSTALLED UNKN

DIR: B TOTAL LEN: 12.714 MI. DIST: 05-1 SR: 419
LEFT MUN: MARION T RIGHT MUN: MARION T

			018 "DIA CIRC METAL
		0062/0833	LEN=0035 INSTALLED UNKN
			018 "DIA CIRC CONCR
		0062/0300	LEN=0036 INSTALLED UNKN
	010956 FT	010956 FT	1 0 00382 0 00 0052+09
			NC REHRERSBURG RD
		S 0062/0000	LENGTH(AH 2348 BK 3021)
			024 "DIA CIRC CONCR
		0052/2990	LEN=0036 INSTALLED UNKN
			024 "DIA CIRC CONCR
		0052/2570	LEN=0036 INSTALLED UNKN
		0052/2095	BMSEN 06/0419/0052/1895
			MARION
		0052/1995	HEIDELBERG T
			1 0 00382 0 00 0040+94
			TULPEHOCKEN
		0052/1895	BMSBG 06/0419/0052/1895
			018 "DIA CIRC CONCR
		0052/1180	LEN=0039 INSTALLED UNKN
			018 "DIA CIRC CONCR
		0052/0760	LEN=0042 INSTALLED UNKN
			HEIDELBERG
		0052/0481	WOMELSDORF B
TO 0422/0091 SH			FROM 0422/0091 SH
(CONN)	0052/0177	0052/0177	(CONN)
	007935 FT	007935 FT	1 0 00382 0 00 0021+75
			CONRAD WEISER PY
			(SR0422 SEG 0091/0451)
			(SR0422 SEG 0090/0464)
		S 0052/0000	LENGTH(AH 3021 BK 2173)
			018 "DIA CIRC CONCR
		0042/2076	LEN=0030 INSTALLED UNKN
FROM 0422/0090 SH			
(CONN)	0042/2015		
			TO 0422/0090 SH
		0042/1960	(CONN)
			018 "DIA CIRC CONCR
		0042/1844	LEN=0030 INSTALLED UNKN
			018 "DIA CIRC CONCR
		0042/1838	LEN=0049 INSTALLED UNKN
			LINE DR
		0042/1608	(TWP)
MILL RD			MILL RD
(BORO)	0042/1398	0042/1398	(BORO)
			024 "DIA CIRC CONCR
		0042/1312	LEN=0045 INSTALLED UNKN
LYMAN AV			
(BORO)	0042/1124		

DIR: B TOTAL LEN: 12.714 MI. DIST: 05-1 SR: 419
LEFT MUN: WOMELSDORF B RIGHT MUN: WOMELSDORF B

			PEAR AL
		0042/0882	(BORO)
			FRANKLIN ST
		0042/0595	(BORO)
			MULBERRY AL
		0042/0298	(BORO)
2 0 06049 0 00 0057+50	005762 FT	005762 FT	
HIGH ST			
(BORO)			
THIRD ST			NC NORTH THIRD ST
(BORO)	0042/0000	0042/0000	LENGTH(AH 2173 BK 0647)
UNKNOWN AL			
(BORO)	0032/0427		
	005115 FT	005115 FT	2 0 06049 0 00 0050+93
			SECOND ST
			(BORO)
			NC HIGH ST
			HIGH ST
			(SR3002 SEG 0010/0000)
		0032/0000	LENGTH(AH 0647 BK 2090)
			CHERRY AL
		0022/1768	(BORO)
			PLUM AL
		0022/1293	(BORO)
			JEFFERSON ST
		0022/0904	(BORO)
			WOMELSDORF
		0022/0552	HEIDELBERG T
	003025 FT	003025 FT	2 0 06049 0 00 0030+11
			BRICK PLANT RD
			(T504)
		0022/0000	LENGTH(AH 2090 BK 3025)
			018 "DIA CIRC CONCR
		0012/2890	LEN=0035 INSTALLED UNKN
			018 "DIA CIRC CONCR
		0012/1085	LEN=0050 INSTALLED UNKN
	000000 FT	000000 FT	2 0 06049 0 00 0000+00
			NC SECOND ST
		REF-BK	MAIN ST
			(SR0419 SEG 0360/1833)
			MFC BEGIN = D
			BK-LEBANON (38)
		0012/0000	LENGTH(AH 3025 BK 0000)

DIR: B TOTAL LEN: .197 MI. DIST: 05-1 SR: 401
LEFT MUN: CAERNARVON T RIGHT MUN: CAERNARVON T

001041 FT

000000 FT

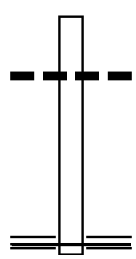

001041 FT AH-CHESTER (15)
REF-AHD CONESTOGA RD
0010/1041 (SR0401 SEG 0010/0000)
036 "DIA CIRC METAL
0010/0766 LEN=0099 INSTALLED UNKN

000000 FT 2 0 06093 0 00 0010+58
NC CONESTOGA RD
MAIN ST
(SR0023 SEG 0060/0000)
MFC BEGIN = D
0010/0000 LENGTH(AH 1041 BK 0000)

DIR: B TOTAL LEN: 7.320 MI. DIST: 05-1 SR: 345
LEFT MUN: EXETER T RIGHT MUN: EXETER T

	038652 FT	038652 FT	BENJAMIN FRANKLIN HW
			(SR0422 SEG 0560/0000)
			(SR0422 SEG 0561/0000)
		0150/1286	
	037366 FT	037366 FT	1 0 00381 1 00 0000+00
			NC CENTER RD
			BENJAMIN FRANKLIN HW
			(SR0422 SEG 0561/0000)
			(SR0422 SEG 0560/0000)
		S 0150/0000	LENGTH(AH 1286 BK 2919)
			018 "DIA CIRC CONCR
		0140/2846	LEN=0040 INSTALLED UNKN
PIONEER CROSSING LANDFI (PRDR)	0140/1809	0140/1809	(APRA) PIONEER CROSSING
			018 "DIA CIRC CONCR
		0140/1655	LEN=0040 INSTALLED UNKN
			018 "DIA CIRC CONCR
		0140/0833	LEN=0040 INSTALLED UNKN
			036 "DIA CIRC CONCR
		0140/0064	LEN=0120 INSTALLED UNKN
	034447 FT	034447 FT	1 0 00381 0 00 0023+98
		S 0140/0000	LENGTH(AH 2919 BK 2407)
LINCOLN RD (T629)			BAUMSTOWN RD
	0130/1983	0130/1983	(T444)
			024 "DIA CIRC CONCR
		0130/1946	LEN=0090 INSTALLED UNKN
		0130/1642	BMSEN 06/0345/0130/1488
			1 0 00381 0 00 0000+00
			NORFOLK SOUTHERN RAI RR

DIR: B TOTAL LEN: 7.320 MI. DIST: 05-1 SR: 345
LEFT MUN: EXETER T RIGHT MUN: EXETER T

```
                                                    0130/1488 BMSBG 06/0345/0130/1488
BRIDGE ST
(T438)                    0130/1286
                                                    0130/1097 BMSEN 06/0345/0130/0560
                                                              EXETER
                                                    0130/0747 BIRDSBORO BOROUGH B
                                                              1 0 00381 0 00 0000+00
                                                              SCHUYLKILL RIVER
                                                    0130/0560 BMSBG 06/0345/0130/0560
WEST MAIN ST
(SR0724 SEG 0262/3283)    0130/0440                       NC SR 0345 SH
                                                              ARMORCAST RD
                                                    0130/0240 (BORO)
FURNACE ST
(SR2082 SEG 0192/2234) 032040 FT                    032040 FT 1 0 00381 0 00 0000+00
FURNACE ST                                                  NC FURNACE ST
(SR2082 SEG 0192/2234)    0130/0000                 S 0130/0000 LENGTH(AH 2407 BK 3000)
                                                              014 "DIA CIRC CONCR
                                                    0120/2933 LEN=0099 INSTALLED UNKN
PLUM ST
(BORO)                    0120/2830
MILL ST
(BORO)                    0120/2653
                                                    0120/2472 BMSEN 06/0345/0120/2400
                                                              1 0 00147 0 03 0554+64
                                                              HAY CREEK
                                                    0120/2400 BMSBG 06/0345/0120/2400
                                                              018 "DIA CIRC CONCR
                                                    0120/2367 LEN=0099 INSTALLED UNKN
NORTH WATER ST
(BORO)                    0120/2142
                                                              SCHOOL ST
                                                    0120/1550 (BORO)
SPRUCE ST
(BORO)                    0120/0988
WALNUT ST
(BORO)                    0120/0590
                         029040 FT                  029040 FT 1 0 00147 0 03 0554+64
                                                              UNKNOWN AL
                                                              (BORO)
                                                            NC EAST MAIN ST
                                                              EAST MAIN ST
                                                              (SR0724 SEG 0292/0000)
                                                              MFC BEGIN = C
                                                    S 0120/0000 LENGTH(AH 3000 BK 2447)
                                                              UNKNOWN AL
                                                    0110/2258 (TWP )
                                                              015 "DIA CIRC CONCR
                                                    0110/2208 LEN=0045 INSTALLED UNKN
FIRST ST
```

DIR: B TOTAL LEN: 7.320 MI. DIST: 05-1 SR: 345
LEFT MUN: BIRDSBORO BOROUGH B RIGHT MUN: BIRDSBORO BOROUGH B

(TWP)	0110/2065			015 "DIA CIRC CONCR
			0110/2009	LEN=0050 INSTALLED UNKN
OAK CT				
(TWP)	0110/1811			024 "DIA CIRC METAL
			0110/1798	LEN=0050 INSTALLED UNKN
				015 "DIA CIRC CONCR
			0110/1734	LEN=0030 INSTALLED UNKN
				018 "DIA CAST IRON
			0110/1534	LEN=0050 INSTALLED UNKN
				SECOND ST
			0110/1532	(T428)
THIRD ST				
(TWP)	0110/0938			024 "DIA CIRC METAL
			0110/0814	LEN=0040 INSTALLED UNKN
				THIRD ST
			0110/0774	(T430)
				015 "DIA CIRC CONCR
			0110/0446	LEN=0045 INSTALLED 1997
				018 "DIA CIRC CONCR
			0110/0223	LEN=0223 INSTALLED UNKN
2 0 06096 0 01 0275+47 026593 FT			026593 FT	
FIFTH ST				
(TWP)	0110/0000		S 0110/0000	LENGTH(AH 2447 BK 2846)
				FIFTH ST
			0100/2792	(T433)
				018 "DIA CIRC CONCR
			0100/2543	LEN=0050 INSTALLED 2001
SEVENTH ST				
(TWP)	0100/2111			
NINTH ST				
(TWP)	0100/1292			
				024 "DIA CIRC METAL
			0100/1061	LEN=0050 INSTALLED UNKN
				BIRDSBORO BOROUGH
			0100/0970	UNION T
				018 "DIA CIRC METAL
			0100/0700	LEN=0050 INSTALLED UNKN
				015 "DIA CIR UNKNOWN
			0100/0354	LEN=0099 INSTALLED UNKN
2 0 06096 0 01 0249+70 023747 FT			023747 FT	
HOPEWELL ST				
(T351)	0100/0000		S 0100/0000	LENGTH(AH 2846 BK 2830)
				015 "DIA CIRC CONCR
			0090/2801	LEN=0050 INSTALLED 1997
				015 "DIA CIRC CONCR
			0090/2358	LEN=0050 INSTALLED UNKN

DIR: B TOTAL LEN: 7.320 MI. DIST: 05-1 SR: 345
LEFT MUN: UNION T RIGHT MUN: UNION T

			018 "DIA CIRC METAL
		0090/1650	LEN=0065 INSTALLED UNKN
			018 "DIA CIRC METAL
		0090/1115	LEN=0050 INSTALLED UNKN
			018 "DIA CIR UNKNOWN
		0090/1075	LEN=0099 INSTALLED UNKN
	020917 FT	020917 FT	2 0 06096 0 01 0219+10
			CRUSHER RD
			(T438)
	==	S 0090/0000	LENGTH(AH 2830 BK 3435)
			018 "DIA CIRC METAL
		0080/3404	LEN=0050 INSTALLED UNKN
	==		CENTER RD
		0080/3334	(TWP)
			018 "DIA CIRC METAL
		0080/3183	LEN=0045 INSTALLED UNKN
			024 "DIA CIRC METAL
		0080/2921	LEN=0045 INSTALLED UNKN
			DAVIDHEISER RD
	==	0080/2498	(T424)
			018 "DIA CIRC METAL
		0080/2489	LEN=0045 INSTALLED UNKN
			018 "DIA CIRC METAL
		0080/2140	LEN=0050 INSTALLED UNKN
			015 "DIA CIRC CONCR
		0080/0942	LEN=0075 INSTALLED UNKN
			015 "DIA CIRC CONCR
		0080/0582	LEN=0050 INSTALLED UNKN
			DAVIDHEISER RD
	==	0080/0513	(T424)
			018 "DIA CIRC CONCR
		0080/0297	LEN=0099 INSTALLED UNKN
	017482 FT	017482 FT	2 0 06096 0 01 0185+08
GEIGERTOWN RD			NC CHESTNUT ST
(T439)	0080/0000	S 0080/0000	LENGTH(AH 3435 BK 2672)
			018 "DIA CIRC METAL
		0070/2277	LEN=0045 INSTALLED UNKN
			018 "DIA CIRC METAL
		0070/2015	LEN=0045 INSTALLED UNKN
			030"H 00"W MULT CONCR
		0070/1370	LEN=0050 INSTALLED UNKN

DIR: B TOTAL LEN: 7.320 MI. DIST: 05-1 SR: 345
LEFT MUN: UNION T RIGHT MUN: UNION T

```
014810 FT                    014810 FT 2 0 06145 0 00 0074+73
                           S 0070/0000 LENGTH(AH 2672 BK 2536)
                                       018 "DIA CIRC METAL
                             0060/2300 LEN=0040 INSTALLED UNKN

                                       018 "DIA CIRC METAL
                             0060/1561 LEN=0050 INSTALLED UNKN
                                       018 "DIA CIRC METAL
                             0060/1291 LEN=0035 INSTALLED UNKN
                                       018 "DIA CIRC METAL
                             0060/0708 LEN=0035 INSTALLED UNKN
                                       018 "DIA CIRC METAL
                             0060/0467 LEN=0035 INSTALLED UNKN
                                       018 "DIA CIRC METAL
                             0060/0205 LEN=0040 INSTALLED UNKN
012274 FT                    012274 FT 2 0 06145 0 00 0049+37
                           S 0060/0000 LENGTH(AH 2536 BK 2429)
                                       018 "DIA CIRC METAL
                             0050/2355 LEN=0040 INSTALLED UNKN
                                       015 "DIA CIRC METAL
                             0050/1834 LEN=0060 INSTALLED UNKN
                                       018 "DIA CIRC METAL
                             0050/1447 LEN=0050 INSTALLED UNKN
                                       018 "DIA CIRC METAL
                             0050/1147 LEN=0045 INSTALLED UNKN
                                       018 "DIA CIRC METAL
                             0050/0840 LEN=0055 INSTALLED UNKN
                                       018 "DIA CIRC METAL
                             0050/0543 LEN=0050 INSTALLED UNKN
                                       018 "DIA CIRC METAL
                             0050/0156 LEN=0040 INSTALLED UNKN
009845 FT                    009845 FT 2 0 06145 0 00 0025+19
                           S 0050/0000 LENGTH(AH 2429 BK 2519)
                                       018 "DIA CIRC METAL
                             0040/2156 LEN=0035 INSTALLED UNKN
                                       018 "DIA CIRC METAL
                             0040/1745 LEN=0040 INSTALLED UNKN
                                       018 "DIA CIRC METAL
                             0040/1404 LEN=0040 INSTALLED UNKN
                                       018 "DIA CIRC METAL
                             0040/0925 LEN=0035 INSTALLED UNKN
                                       018 "DIA CIRC METAL
                             0040/0588 LEN=0045 INSTALLED UNKN
007326 FT                    007326 FT 2 0 06145 0 00 0000+00
                                  NC HOPEWELL RD
                                       SHED RD
                                       (T437)
                          == S 0040/0000 LENGTH(AH 2519 BK 0914)
```

DIR: B TOTAL LEN: 7.320 MI. DIST: 05-1 SR: 345
LEFT MUN: UNION T RIGHT MUN: UNION T

2 0 06097 0 00 0059+51 006412 FT		006412 FT	
PARK RD			
(T417)	0030/0000	0030/0000	LENGTH(AH 0914 BK 3612)
			024 "DIA CIRC METAL
		0020/3293	LEN=0045 INSTALLED UNKN
			018 "DIA CIRC METAL
		0020/3155	LEN=0035 INSTALLED UNKN
			024 "DIA CIRC METAL
		0020/2974	LEN=0040 INSTALLED UNKN
			024 "DIA CIRC METAL
		0020/2644	LEN=0045 INSTALLED UNKN
			036 "DIA CIRC METAL
		0020/2388	LEN=0050 INSTALLED UNKN
			024 "DIA CIRC METAL
		0020/2122	LEN=0050 INSTALLED UNKN
			018 "DIA CIRC METAL
		0020/1981	LEN=0040 INSTALLED UNKN
			018 "DIA CIRC METAL
		0020/1555	LEN=0050 INSTALLED UNKN
			018 "DIA CIRC METAL
		0020/1131	LEN=0099 INSTALLED UNKN
			018 "DIA CIRC METAL
		0020/0748	LEN=0045 INSTALLED UNKN
2 0 06097 0 00 0025+70 002800 FT		002800 FT	HOPEWELL RD
MARK BIRD LN			(T442)
(PARK)	0020/0000	0020/0000	LENGTH(AH 3612 BK 2800)
		0010/2415	BMSEN 06/0345/0010/2397
			0 0 00000 0 00 0000+00
			TR.FRENCH CK
		0010/2397	BMSBG 06/0345/0010/2397
			018 "DIA CIRC METAL
		0010/1545	LEN=0045 INSTALLED UNKN
		0010/1186	BMSEN 06/0345/0010/1167
			0 0 00000 0 00 0000+00
			FRENCH CREEK
		0010/1167	BMSBG 06/0345/0010/1167
			018 "DIA CIRC METAL
		0010/0473	LEN=0050 INSTALLED UNKN
			024 "DIA CIRC METAL
		0010/0176	LEN=0045 INSTALLED UNKN
	000000 FT	000000 FT	2 0 06097 0 00 0000+00
			NC SHED RD
		REF-BK	PINE SWAMP RD
			(SR0345 SEG 0094/2803)
			MFC BEGIN = D
			BK-CHESTER (15)
		0010/0000	LENGTH(AH 2800 BK 0000)

DIR: B TOTAL LEN: .367 MI. DIST: 05-1 SR: 272
LEFT MUN: BRECKNOCK TOWNSHIP T RIGHT MUN: BRECKNOCK TOWNSHIP T

001937 FT

FURLOW RD
(SR3038 SEG 0010/1650) 0010/1290

000000 FT

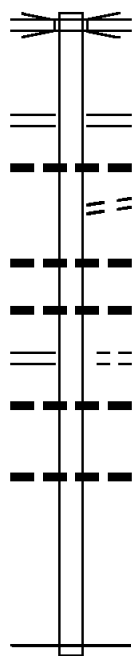

001937 FT
REF-AHD ADAMSTOWN RD
(SR0568 SEG 0010/0000)
US 222 NB
0010/1937 OP ID 06/0222/0022/0000
RAMP D RD
(SR8058 SEG 0500/0986)
RAMP C RD
0010/1715 (SR8058 SEG 0250/0000)
018 "DIA CIR UNKNOWN
0010/1674 LEN=0099 INSTALLED UNKN
TO 8058/0250 SH
0010/1591 (CONN)
018 "DIA CIRC CONCR
0010/1373 LEN=0100 INSTALLED UNKN
018 "DIA CIRC CONCR
0010/1297 LEN=0050 INSTALLED UNKN
PARK & RIDE
0010/1290 (TWP)
024 "DIA CIRC CONCR
0010/0867 LEN=0080 INSTALLED UNKN

072"H 84"W CONC STRUCT
0010/0162 LEN=0050 INSTALLED UNKN
000000 FT 1 0 00148 0 00 0000+00
NC ADAMSTOWN RD
REF-BK READING RD
(SR0272 SEG 0920/3406)
MFC BEGIN = C
BK-LANCASTER (36)
0010/0000 LENGTH(AH 1937 BK 0000)

DIR: N TOTAL LEN: 32.892 MI. DIST: 05-1 SR: 222
LEFT MUN: MAXATAWNY T RIGHT MUN: MAXATAWNY T

173669 FT

173560 FT AH-LEHIGH (39)
* REF-AHD SR 0222 SH
0680/3631 (SR0222 SEG 0010/0000)
018 "DIA CIRC CONCR
0680/3108 LEN=0036 INSTALLED UNKN
014 "DIA CIRC CONCR

DIR: N TOTAL LEN: 32.892 MI. DIST: 05-1 SR: 222
LEFT MUN: MAXATAWNY T RIGHT MUN: MAXATAWNY T

```
                                                  0680/2901 LEN=0042 INSTALLED UNKN
                                                            048 "DIA CIRC METAL
                                                  0680/2457 LEN=0061 INSTALLED UNKN

                                                            OLD TOPTON RD
                                                  0680/1803 (SR1031 SEG 0060/3713)


                                                            014 "DIA CIRC CONCR
                                                  0680/0455 LEN=0036 INSTALLED UNKN
1 0 00157 0 02 1127+80 170038 FT                  169929 FT
ALBRIGHT RD
(T864)                 0680/0000                S 0680/0000 LENGTH(AH 3631 BK 3291)
                                                            KLINES CORNER RD
                                                  0670/3146 (TWP )
                                                            CHURCH RD
                                                  0670/3033 (T945)


                                                            012 "DIA CIRC CONCR
                                                  0670/1300 LEN=0099 INSTALLED 2000
                                                            GRIM RD
                                                  0670/1170 (T862)
                                                            024 "DIA CIRC CONCR
                                                  0670/1124 LEN=0061 INSTALLED UNKN

                       166747 FT                  166638 FT 1 0 00157 0 02 1090+26
                                                S 0670/0000 LENGTH(AH 3291 BK 2847)
                                                            024 "DIA CIRC CONCR
                                                  0660/2270 LEN=0044 INSTALLED 2000
                                                            024 "DIA CIRC CONCR
                                                  0660/1927 LEN=0044 INSTALLED UNKN
                                                            024 "DIA CIRC CONCR
                                                  0660/1663 LEN=0044 INSTALLED UNKN

                                                            012 "DIA CIRC CONCR
                                                  0660/0829 LEN=0039 INSTALLED UNKN
                                                            012 "DIA CIRC CONCR
                                                  0660/0300 LEN=0041 INSTALLED UNKN
                       163900 FT                  163791 FT 1 0 00157 0 02 1061+66
KUNKEL RD                                               NC KUTZTOWN RD
(T856)                                                      TOPTON RD
CHRISTMAN RD                                                (SR1049 SEG 0020/0723)
(T853)                 0660/0000                S 0660/0000 LENGTH(AH 2847 BK 2787)
```

DIR: N TOTAL LEN: 32.892 MI. DIST: 05-1 SR: 222
LEFT MUN: MAXATAWNY T RIGHT MUN: MAXATAWNY T

```
WYNVIEW RD
(T833)                          0650/0831     ==
                                                                  ==
                                                                     CHURCH RD
                                                                0650/0579 (T945)
                                161113 FT                       161004 FT 1 0 00157 0 02 1033+84
                                                              S 0650/0000 LENGTH(AH 2787 BK 2511)

                                                                     014 "DIA CIRC CONCR
                                                                0640/1800 LEN=0060 INSTALLED UNKN
                                                                     014 "DIA CIRC CONCR
                                                                0640/1600 LEN=0036 INSTALLED UNKN

                                                                     014 "DIA CIRC CONCR
                                                                0640/0578 LEN=0099 INSTALLED UNKN
                                                                     014 "DIA CIRC CONCR
                                                                0640/0125 LEN=0060 INSTALLED UNKN
                                158602 FT                       158493 FT 1 0 00157 0 02 1008+96
                                                                     LONG LN
                                                                     (SR1024 SEG 0090/0000)
                                                              S 0640/0000 LENGTH(AH 2511 BK 2367)
                                                                     (APRA) EASTERN INDUSTRI
                                                                     QUARRY RD
                                                                0630/1857 (T794)

                                                                     014 "DIA CIRC CONCR
                                                                0630/0538 LEN=0099 INSTALLED 2000
1 0 00157 0 02 0985+35          156235 FT                       156126 FT
HOTTENSTEIN RD
(T795)                          0630/0000     ==              S 0630/0000 LENGTH(AH 2367 BK 2627)
                                                                     016 "DIA CIRC CONCR
                                                                0620/2620 LEN=0070 INSTALLED UNKN

                                                                     016 "DIA CIRC CONCR
                                                                0620/1950 LEN=0063 INSTALLED UNKN

                                                                     014 "DIA CIRC CONCR
                                                                0620/0652 LEN=0031 INSTALLED UNKN
HILLTOP RD
(T830)                          0620/0605     ==
                                153608 FT                       153499 FT 1 0 00157 0 02 0962+61
```

DIR: N TOTAL LEN: 32.892 MI. DIST: 05-1 SR: 222
LEFT MUN: MAXATAWNY T RIGHT MUN: MAXATAWNY T

NC SR 0222 SH
MFC BEGIN = B
S 0620/0000 LENGTH(AH 2627 BK 2403)

024 "DIA CIRC CONCR
LEN=0099 INSTALLED UNKN 0611/1477
RAMP G RD
(SR8015 SEG 0500/0000) 0611/1370

RAMP H RD
0610/1172 (SR8015 SEG 0750/1438)

024 "DIA CIRC CONCR
LEN=0099 INSTALLED UNKN 0611/0700
024 "DIA CIRC CONCR
LEN=0099 INSTALLED UNKN 0611/0550
BMSEN 06/0222/0611/0000 0611/0221
1 0 00157 0 01 0947+10 151334 FT
SR 8015
BMSBG 06/0222/0611/0000
LENGTH(AH 2274 BK 2087) 0611/0000 S

0610/0232 BMSEN 06/0222/0610/0000
151096 FT 1 0 00157 0 01 0943+84
SR 8015
BMSBG 06/0222/0610/0000
S 0610/0000 LENGTH(AH 2403 BK 1934)

018 "DIA CIRC CONCR
LEN=0120 INSTALLED UNKN 0601/1984

MAXATAWNY
KUTZTOWN B 0601/0703

MAXATAWNY
0600/0646 KUTZTOWN B

036"H 00"W **UNKNOWN**
LEN=0099 INSTALLED UNKN 0601/0410
1 0 00157 0 01 0923+61 149247 FT
LENGTH(AH 2087 BK 2586) 0601/0000 S

149162 FT 1 0 00157 0 01 0924+50
S 0600/0000 LENGTH(AH 1934 BK 2856)

024 "DIA CIRC CONCR
LEN=0099 INSTALLED UNKN 0591/1913

018 "DIA CIRC CONCR
0590/2128 LEN=0090 INSTALLED UNKN
N. ELM ST.
N. ELM ST.
OP ID 06/0222/0590/2030 0591/1766

0590/2030 OP ID 06/0222/0590/2030
012"H 16"W CON BOX CUL
0590/1609 LEN=0090 INSTALLED UNKN

024 "DIA CIRC CONCR
LEN=0099 INSTALLED UNKN 0591/0420
1 0 00157 0 01 0902+95 146661 FT
RAMP F RD
(SR8013 SEG 0510/0000)

146306 FT 1 0 00157 0 01 0902+95
RAMP D RD
(SR8013 SEG 0760/1628)

DIR: N TOTAL LEN: 32.892 MI. DIST: 05-1 SR: 222
LEFT MUN: KUTZTOWN B RIGHT MUN: KUTZTOWN B

LENGTH(AH 2586 BK 2270)	0591/0000	0590/0000	LENGTH(AH 2856 BK 2036)
RAMP E RD (SR8013 SEG 0500/0963)	0581/1386		
		0580/1194	RAMP C RD (SR8013 SEG 0750/0000) 018"H 18"W CON BOX CUL
024 "DIA CIRC CONCR LEN=0099 INSTALLED UNKN	0581/0815	0580/0837	LEN=0090 INSTALLED UNKN
BMSEN 06/0222/0581/0623 KUTZTOWN	0581/0813	0580/0791	BMSEN 06/0222/0580/0602 KUTZTOWN
MAXATAWNY T 1 0 00157 0 01 0882+81 SR 0737	0581/0810	0580/0785	MAXATAWNY T 1 0 00157 0 01 0882+15 SR 0737
BMSBG 06/0222/0581/0623 024 "DIA CIRC CONCR LEN=0099 INSTALLED UNKN	0581/0623 0581/0250	0580/0602	BMSBG 06/0222/0580/0602
BMSEN 06/0222/0581/0000 1 0 00157 0 01 0876+54 144391 FT SACONY CREEK	0581/0248	0580/0248 144270 FT	BMSEN 06/0222/0580/0000 1 0 00157 0 01 0876+09 SACONY CREEK
BMSBG 06/0222/0581/0000 LENGTH(AH 2270 BK 2461)	0581/0000	0580/0000	BMSBG 06/0222/0580/0000 LENGTH(AH 2036 BK 2399)
BMSEN 06/0222/0571/0000 MAXATAWNY KUTZTOWN B	0571/0158 0571/0071	0570/0158	BMSEN 06/0222/0570/0000
1 0 00157 0 01 0853+61 141930 FT COLLEGE BLVD		141871 FT	1 0 00157 0 01 0851+86 COLLEGE BLVD
BMSBG 06/0222/0571/0000 LENGTH(AH 2461 BK 2671)	0571/0000	0570/0000	BMSBG 06/0222/0570/0000 MAXATAWNY KUTZTOWN B LENGTH(AH 2399 BK 2024)
1 0 00157 0 01 0825+08 139259 FT KUTZTOWN MAXATAWNY T		139847 FT	1 0 00157 0 01 0832+05 KUTZTOWN MAXATAWNY T
LENGTH(AH 2671 BK 2821)	0561/0000	0560/0000	LENGTH(AH 2024 BK 3435)

DIR: N TOTAL LEN: 32.892 MI. DIST: 05-1 SR: 222
LEFT MUN: MAXATAWNY T RIGHT MUN: MAXATAWNY T

```
BMSEN 06/0222/0551/1490 0551/1631                    0550/1572 BMSEN 06/0222/0550/1431
0 0 00000 0 00 0000+00                                         1 0 00157 0 01 0811+65
T-606                                                          T-606
BMSBG 06/0222/0551/1490 0551/1490                    0550/1431 BMSBG 06/0222/0550/1431

                                                               036"H 36"W CON BOX CUL
                                                     0550/0140 LEN=0040 INSTALLED UNKN
1 0 00157 0 01 0797+40 136438 FT                     136412 FT 1 0 00157 0 01 0797+56
LENGTH(AH 2821 BK 1894) 0551/0000 S                  0550/0000 LENGTH(AH 3435 BK 1969)
018 "DIA CIRC CONCR
LEN=0099 INSTALLED UNKN 0541/1822
                                                               018 "DIA CIRC CONCR
                                                     0540/1543 LEN=0060 INSTALLED UNKN
018 "DIA CIRC CONCR
LEN=0099 INSTALLED UNKN 0541/1400
                                                               018 "DIA CIRC CONCR
                                                     0540/1103 LEN=0060 INSTALLED UNKN
                                                               RAMP K
                                                     0540/0917 (SR8011 SEG 0750/1089)
RAMP J RD
(SR8011 SEG 0500/0000)  0541/0840
018 "DIA CIRC CONCR
LEN=0099 INSTALLED UNKN 0541/0600
MAXATAWNY
RICHMOND T              0541/0069
                                                               018 "DIA CIRC CONCR
                                                     0540/0045 LEN=0060 INSTALLED UNKN
                                                     134443 FT 1 0 00157 0 01 0777+84
                                                                   SR 1006
1 0 00157 0 01 0778+07 134544 FT                               OP ID 06/1006/0210/0211
     SR 1006                                                   MAXATAWNY
OP ID 06/1006/0210/0211                                        RICHMOND T
LENGTH(AH 1894 BK 3765) 0541/0000 S                  0540/0000 LENGTH(AH 1969 BK 3786)
018 "DIA CIRC CONCR
LEN=0099 INSTALLED UNKN 0531/3301
018 "DIA CIRC CONCR
LEN=0099 INSTALLED UNKN 0531/2900

BMSEN 06/0222/0531/0705 0531/0867                    0530/0961 BMSEN 06/0222/0530/0794
0 0 00000 0 00 0000+00                                         0 0 00000 0 00 0000+00
```

DIR: N TOTAL LEN: 32.892 MI. DIST: 05-1 SR: 222
LEFT MUN: RICHMOND T RIGHT MUN: RICHMOND T

SR 8009			SR 8009
BMSBG 06/0222/0531/0705	0531/0705	0530/0794	BMSBG 06/0222/0530/0794
			018 "DIA CIRC CONCR
		0530/0793	LEN=0040 INSTALLED UNKN
			036"H 36"W CON BOX CUL
		0530/0105	LEN=0040 INSTALLED 2000
		130657 FT	1 0 00157 0 01 0740+79
			RAMP B RD
1 0 00157 0 01 0740+23 130779 FT			(SR8009 SEG 0010/0000)
LENGTH(AH 3765 BK 1763)	0531/0000	0530/0000	LENGTH(AH 3786 BK 1736)
RAMP A RD			
(SR8009 SEG 0250/1741)	0521/1471		
TR.MOSELEM			TR.MOSELEM
STRUCTURE LENGTH 16 FT			STRUCTURE LENGTH 16 FT
BMSID 06/0222/0520/1008	0521/1029	0520/1008	BMSID 06/0222/0520/1008
KEMPSVILLE RD			KEMPSVILLE RD
(T774)	0521/0512	0520/0477	(T774)
			024 "DIA CIRC CONCR
		0520/0420	LEN=0040 INSTALLED UNKN
024 "DIA CIRC CONCR			
LEN=0099 INSTALLED UNKN	0521/0400		
012 "DIA CIRC CONCR			
LEN=0099 INSTALLED UNKN	0521/0300		
SCHULER RD			SCHULER RD
(T774)	0521/0074	0520/0061	(T774)
1 0 00157 0 02 0722+93 129016 FT		128921 FT	1 0 00157 0 01 0722+93
NC KUTZTOWN BP			NC KUTZTOWN BP
MFC BEGIN = B			MFC BEGIN = B
LENGTH(AH 1763 BK 1052)	0521/0000	0520/0000	LENGTH(AH 1736 BK 1052)
		0510/0040	BMSEN 06/0222/0510/0000
	127964 FT	127869 FT	1 0 00157 0 01 0712+25
			TR.MOSELEM
			BMSBG 06/0222/0510/0000
		0510/0000	LENGTH(AH 1052 BK 2840)
			018 "DIA CIRC CONCR
		0500/2400	LEN=0060 INSTALLED UNKN
			018 "DIA CIRC CONCR
		0500/1950	LEN=0099 INSTALLED 2000
			018 "DIA CIRC CONCR
		0500/1600	LEN=0060 INSTALLED UNKN
			018 "DIA CIRC CONCR
		0500/1200	LEN=0099 INSTALLED 2000
			018 "DIA CIRC CONCR
		0500/0740	LEN=0060 INSTALLED UNKN
KRAUSE RD			
(T757)	0500/0722		
			018 "DIA CIRC CONCR

DIR: N TOTAL LEN: 32.892 MI. DIST: 05-1 SR: 222
LEFT MUN: RICHMOND T RIGHT MUN: RICHMOND T

		0500/0319	LEN=0050 INSTALLED UNKN
	125124 FT	125029 FT	1 0 00157 0 01 0684+27
		S 0500/0000	LENGTH(AH 2840 BK 2414)
			018 "DIA CIRC CONCR
		0490/2383	LEN=0050 INSTALLED UNKN
			016 "DIA CIRC CONCR
		0490/1627	LEN=0060 INSTALLED UNKN
			016 "DIA CIRC CONCR
		0490/1365	LEN=0090 INSTALLED UNKN
			SCHOOL RD
		0490/1327	(T757)
			016 "DIA CIRC CONCR
		0490/1293	LEN=0099 INSTALLED UNKN
			RICHMOND ELEM. SCHOOL
		0490/0973	(PRDR)
			018 "DIA CIRC CONCR
		0490/0674	LEN=0099 INSTALLED UNKN
	122710 FT	122615 FT	1 0 00157 0 01 0655+16
			MFC BEGIN = B
		S 0490/0000	LENGTH(AH 2414 BK 1105)
FOR SR 0222E TO 0222W			FOR SR 0222E TO 0222W
(CONN)			(CONN)
RICHMOND TWP - KUTZTWN			RICHMOND TWP - KUTZTWN
(TWP)	0485/0555	0484/0555	(TWP)
RICHMOND TWP - KUTZTWN			
(TWP)			RICHMOND TWP - KUTZTWN
MOSELEM SPRINGS RD			(TWP)
(SR0662 SEG 0351/0000)			MOSELEM SPRINGS RD
(SR0662 SEG 0350/0000)	0485/0525	0484/0530	(SR0662 SEG 0346/0100)
MOSELEM SPRINGS RD			
(SR0662 SEG 0350/0000)			MOSELEM SPRINGS RD
(SR0662 SEG 0351/0000)			(SR0662 SEG 0347/0100)
RICHMOND TWP - KUTZTWN			RICHMOND TWP - KUTZTWN
(TWP)	0485/0450	0484/0460	(TWP)
RICHMOND TWP - KUTZTWN			RICHMOND TWP - KUTZTWN
(TWP)			(TWP)
FOR SR 0222W TO 0222E			FOR SR 0222W TO 0222E
(CONN)	0485/0420	0484/0410	(CONN)
0 0 00000 0 00 0000+00	121624 FT	121510 FT	0 0 00000 0 00 0000+00
MFC BEGIN = B			MFC BEGIN = B
LENGTH(AH 1086 BK 2357)	S 0485/0000	S 0484/0000	LENGTH(AH 1105 BK 2357)
			018 "DIA CIRC CONCR
		0480/1874	LEN=0090 INSTALLED UNKN
FARMERS DR			
(TWP)	0480/1307		

DIR: N TOTAL LEN: 32.892 MI. DIST: 05-1 SR: 222
LEFT MUN: RICHMOND T RIGHT MUN: RICHMOND T

	119267 FT	119153 FT	1 0 00157 0 01 0629+96
			MEADOW DR
			(T923)
		0480/0000	LENGTH(AH 2357 BK 1567)
			016 "DIA CIRC CONCR
		0470/1331	LEN=0067 INSTALLED UNKN
			018 "DIA CIRC CONCR
		0470/0832	LEN=0060 INSTALLED UNKN
			(APRA) ARMSTRONG MOBILE
			MARTINIQUE LN
		0470/0410	(PRDR)
	117700 FT	117586 FT	1 0 00157 0 01 0610+80
			(APRA) ARMSTRONG MFGP H
			RICHMOND RD
			(T747)
		0470/0000	LENGTH(AH 1567 BK 3397)
			018"H 00"W **UNKNOWN**
		0464/3072	LEN=0050 INSTALLED UNKN
			018 "DIA CIRC CONCR
		0464/2545	LEN=0050 INSTALLED UNKN
			018 "DIA CIRC CONCR
		0464/1996	LEN=0099 INSTALLED UNKN
			018 "DIA CIRC CONCR
		0464/1300	LEN=0060 INSTALLED UNKN
			018 "DIA CIRC CONCR
		0464/0760	LEN=0060 INSTALLED UNKN
			018 "DIA CIRC CONCR
		0464/0280	LEN=0060 INSTALLED UNKN
	114303 FT	114189 FT	1 0 00157 0 01 0576+54
RICHMAIDEN RD			NC KUTZTOWN RD
(T723)	0464/0000	0464/0000	LENGTH(AH 3397 BK 2884)
			016 "DIA CIRC CONCR
		0460/2700	LEN=0080 INSTALLED UNKN
			012 "DIA CIRC CONCR
		0460/2556	LEN=0100 INSTALLED UNKN
			RICHMOND
		0460/2470	MAIDEN CREEK T
			012"H 24"W ELLIP METAL
		0460/2133	LEN=0090 INSTALLED UNKN
			018 "DIA CIRC CONCR
		0460/0020	LEN=0090 INSTALLED 2000

DIR: N TOTAL LEN: 32.892 MI. DIST: 05-1 SR: 222
LEFT MUN: MAIDEN CREEK T RIGHT MUN: MAIDEN CREEK T

	111419 FT		111305 FT	1 0 00157 0 01 0547+55
				PLEASANT HILL RD
				(SR1011 SEG 0090/0000)
			S 0460/0000	LENGTH(AH 2884 BK 2743)
				018 "DIA CIRC CONCR
			0450/2400	LEN=0099 INSTALLED 2000
				018 "DIA CIRC CONCR
			0450/1800	LEN=0099 INSTALLED 2000
				016 "DIA CIRC CONCR
			0450/0617	LEN=0100 INSTALLED UNKN
	108676 FT		108562 FT	1 0 00157 0 01 0520+50
			S 0450/0000	LENGTH(AH 2743 BK 3500)
				018 "DIA CIRC CONCR
			0440/2800	LEN=0099 INSTALLED 2000
				018 "DIA CIRC CONCR
			0440/1897	LEN=0060 INSTALLED UNKN
				018 "DIA CIRC CONCR
			0440/1578	LEN=0060 INSTALLED UNKN
EVANSVILLE RD (T759)	0440/1541			
				016 "DIA CIRC CONCR
			0440/0045	LEN=0080 INSTALLED UNKN
	105176 FT		105062 FT	1 0 00157 0 01 0485+36
				SCHAEFFER RD
				(T757)
			S 0440/0000	LENGTH(AH 3500 BK 2101)
				016 "DIA CIRC CONCR
			0430/2018	LEN=0040 INSTALLED UNKN
				012 "DIA CIRC CONCR
			0430/0796	LEN=0040 INSTALLED UNKN
				036 "DIA CIRC CONCR
			0430/0288	LEN=0099 INSTALLED UNKN
				GENESIS DR
1 0 00157 0 01 0464+35	103075 FT		102961 FT	(T797)
TAMARACK BL (T821)	0430/0000		S 0430/0000	LENGTH(AH 2101 BK 2583)

DIR: N TOTAL LEN: 32.892 MI. DIST: 05-1 SR: 222
LEFT MUN: MAIDEN CREEK T RIGHT MUN: MAIDEN CREEK T

		018 "DIA CIRC CONCR
	0420/1771	LEN=0090 INSTALLED UNKN
		018 "DIA CIRC CONCR
	0420/0015	LEN=0099 INSTALLED UNKN
		MAIN ST
1 0 00157 0 00 0438+32 100492 FT	100378 FT	(SR0073 SEG 0070/0000)
CALCIUM RD		
(SR0073 SEG 0070/0000) 0420/0000	5 0420/0000	LENGTH(AH 2583 BK 1712)
		036"H 18"W UNKN CONC
	0410/1514	LEN=0099 INSTALLED UNKN
1 0 00157 0 00 0420+38 098780 FT	098666 FT	
SNYDER RD		
(SR1001 SEG 0040/2881) 0410/0000	5 0410/0000	LENGTH(AH 1712 BK 2519)
	0400/0441	BMSEN 06/0222/0400/0370
		1 0 00157 0 00 0395+85
		WILLOW CREEK
	0400/0308	BMSBG 06/0222/0400/0370
096261 FT	096147 FT	1 0 00157 0 00 0395+85
		MFC BEGIN = B
	5 0400/0000	LENGTH(AH 2519 BK 1205)
		016 "DIA CIRC CONCR
	0390/0748	LEN=0027 INSTALLED UNKN
SIGN: CANTILEVER		
BMSID 06/0222/0391/0701 0391/0667		
		024 "DIA CIRC CONCR
	0390/0420	LEN=0099 INSTALLED UNKN
024 "DIA CIRC CONCR		
LEN=0060 INSTALLED UNKN 0391/0073		
LC TO DRIES RD		
(CONN) 0391/0058		
1 0 00157 0 00 0384+31 095160 FT		
DRIES RD		
(T746)	094942 FT	1 0 00157 0 00 0384+00
DRIES RD		DRIES RD
(T772)		(T746)
MAIDEN CREEK		DRIES RD

DIR: N TOTAL LEN: 32.892 MI. DIST: 05-1 SR: 222
LEFT MUN: MAIDEN CREEK T RIGHT MUN: MAIDEN CREEK T

ONTELAUNEE T LENGTH(AH 1101 BK 2693)	0391/0000	0390/0000	(T772) LENGTH(AH 1205 BK 2616) LC TO DRIES RD
		0384/2554	(CONN)
SIGN: CANTILEVER BMSID 06/0222/0385/2185	0385/2185		
		0384/2172	018 "DIA CIRC CONCR LEN=0099 INSTALLED UNKN
		0384/1791	RAMP C RD (SR8026 SEG 0760/2143)
		0384/1780	MAIDEN CREEK ONTELAUNEE T
SIGN: 2 CHORD TRUSS BMSID 06/0222/0384/0992	0385/1001	0384/0992	SIGN: 2 CHORD TRUSS BMSID 06/0222/0384/0992
		0384/0866	RAMP D RD (SR8026 SEG 0750/0000)
RAMP B RD (SR8026 SEG 0500/0000)	0385/0517		
US 222 SB OP ID 06/0222/0363/2588 1 0 00157 0 00 0357+38 092467 FT	0385/0100	0384/0086 092326 FT	US 222 SB OP ID 06/0222/0363/2588 1 0 00157 0 00 0357+88
US 0222 NB OP ID 06/0222/0362/2514			US 0222 NB OP ID 06/0222/0362/2514
NC ALLENTOWN PK SR 2005 SH	REF-BK	REF-BK	NC ALLENTOWN PK SR 2005 SH
(SR2005 SEG 0161/0619) LTH AH 002693 BK 000100	0385/0000 092467 FT	0384/0000 092326 FT	(SR2005 SEG 0160/0669) LTH AH 002616 BK 000100
LTH AH 000100 BK 002821 BMSEN 06/0222/0363/2588	7365/0000	7364/0000	LTH AH 000100 BK 002747 BMSEN 06/0222/0362/2514
RAMP D RD (SR8026 SEG 0750/1817) 0 0 00000 0 00 0000+00 US 222	REF-AHD 0363/2821	REF-AHD 0362/2747	RAMP C RD (SR8026 SEG 0760/0000) 0 0 00000 0 00 0000+00 US 222
BMSBG 06/0222/0363/2588	0363/2588	0362/2514	BMSBG 06/0222/0362/2514
		0362/1962	016 "DIA CIRC CONCR LEN=0120 INSTALLED UNKN
RAMP B RD (SR8026 SEG 0500/1130)	0363/1844		
		0362/1737	RAMP A RD (SR8026 SEG 0250/0000)
		0362/1503	SIGN: 3 CHORD TRUSS BMSID 06/0222/0362/1503
018 "DIA CIRC CONCR LEN=0099 INSTALLED UNKN	0363/1491		
		0362/1360	016"H 16"W CONC STRUCT LEN=0099 INSTALLED UNKN

DIR: N TOTAL LEN: 32.892 MI. DIST: 05-1 SR: 222
LEFT MUN: ONTELAUNEE T RIGHT MUN: ONTELAUNEE T

```
BMSEN 06/0222/0363/0000 0363/0134                    0362/0131 BMSEN 06/0222/0362/0000
1 0 01035 0 00 0324+82 089646 FT                     089579 FT 1 0 01035 0 00 0324+82
T-707                                                          T-707
BMSBG 06/0222/0363/0000                                        BMSBG 06/0222/0362/0000
LENGTH(AH 2821 BK 3213) 0363/0000                    0362/0000 LENGTH(AH 2747 BK 3214)
018 "DIA CIRC CONCR
LEN=0099 INSTALLED UNKN 0353/3034

 SIGN: 3 CHORD TRUSS                                            SIGN: 3 CHORD TRUSS
BMSID 06/0222/0352/2253 0353/2253                    0352/2253 BMSID 06/0222/0352/2253
                                                               018 "DIA CIRC CONCR
                                                     0352/2170 LEN=0099 INSTALLED UNKN

BMSEN 06/0222/0353/0000 0353/0154                    0352/0146 BMSEN 06/0222/0352/0000
1 0 01035 0 00 0292+77 086433 FT                     086365 FT 1 0 01035 0 00 0292+77
SR 1004                                                        SR 1004
BMSBG 06/0222/0353/0000                                        BMSBG 06/0222/0352/0000
LENGTH(AH 3213 BK 2024) 0353/0000                    0352/0000 LENGTH(AH 3214 BK 2073)

018 "DIA CIRC CONCR                                            018 "DIA CIRC CONCR
LEN=0050 INSTALLED UNKN 0343/1378                    0342/1378 LEN=0050 INSTALLED UNKN
                                                               018 "DIA CIRC CONCR
                                                     0342/0830 LEN=0055 INSTALLED UNKN

 SIGN: CANTILEVER
BMSID 06/0222/0343/0140 0343/0140

                                                               018 "DIA CIRC CONCR
                                                     0342/0044 LEN=0060 INSTALLED UNKN
1 0 01035 0 00 0272+53 084409 FT                     084292 FT 1 0 01035 0 00 0272+53
NORFOLK SOUTHERN                                               NORFOLK SOUTHERN
OVERPASS IS RR X-ING                                           OVERPASS IS RR X-ING
ONTELAUNEE                                                     ONTELAUNEE
MUHLENBERG T                                                   MUHLENBERG T
LENGTH(AH 2024 BK 1993) 0343/0000                    0342/0000 LENGTH(AH 2073 BK 1983)
                                                               012 "DIA CIRC CONCR
                                                     0332/1772 LEN=0060 INSTALLED UNKN
                                                               NORFOLK SOUTHERN
                                                     0332/1709 OVERPASS IS RR X-ING
NORFOLK SOUTHERN
OVERPASS IS RR X-ING     0333/1666
016 "DIA CIRC CONCR
LEN=0045 INSTALLED UNKN 0333/1603
016 "DIA CIRC CONCR
LEN=0045 INSTALLED UNKN 0333/1198
```

DIR: N TOTAL LEN: 32.892 MI. DIST: 05-1 SR: 222
LEFT MUN: MUHLENBERG T RIGHT MUN: MUHLENBERG T

LEFT		RIGHT	
		0332/1080	RAMP K RD (SR8024 SEG 0010/1302)
RAMP L RD (SR8024 SEG 0760/0000)	0333/0900		
		0332/0532	RAMP J RD (SR8024 SEG 0020/0000)
RAMP H RD (SR8024 SEG 0750/0668)	0333/0400		
		0332/0129	018 "DIA CIRC CONCR LEN=0060 INSTALLED UNKN
SIGN: CANTILEVER BMSID 06/0222/0333/0115	0333/0115	082309 FT	1 0 01035 0 00 0254+17 PA 61
1 0 01035 0 00 0253+27 082416 FT PA 61 OP ID 06/0061/0130/0337 LENGTH(AH 1993 BK 2477)	0333/0000 S	S 0332/0000	OP ID 06/0061/0130/0337 LENGTH(AH 1983 BK 2129)
036 "DIA CIRC CONCR LEN=0055 INSTALLED UNKN	0323/2231		
		0322/2022	SIGN: CANTILEVER BMSID 06/0222/0322/2022
RAMP G RD (SR8024 SEG 0500/0000)	0323/1747		
		0322/1335	016 "DIA CIRC CONCR LEN=0100 INSTALLED UNKN
		0322/1327	RAMP E RD (SR8024 SEG 0250/0000)
RAMP F RD (SR8024 SEG 0510/1390)	0323/1290		
		0322/0807	SIGN: 3 CHORD TRUSS BMSID 06/0222/0322/0807
DRAINAGE STRUCTURE LENGTH 13 FT BMSID 06/0222/0322/0030	0323/0030	0322/0030	DRAINAGE STRUCTURE LENGTH 13 FT BMSID 06/0222/0322/0030
1 0 01035 0 00 0228+81 079939 FT LENGTH(AH 2477 BK 1839)	0323/0000 S	080180 FT S 0322/0000	1 0 01035 0 00 0230+90 LENGTH(AH 2129 BK 2087)
BMSEN 06/0222/0313/1677 0 0 00000 0 00 0000+00 READING, BLUE MOUNTA RR	0313/1839	0312/1778	BMSEN 06/0222/0312/1616 0 0 00000 0 00 0000+00 READING, BLUE MOUNTA RR
BMSBG 06/0222/0313/1677	0313/1677	0312/1616	BMSBG 06/0222/0312/1616
1 0 01035 0 00 0210+42 078100 FT LENGTH(AH 1839 BK 2574)	0313/0000 S	078093 FT S 0312/0000	1 0 01035 0 00 0210+03 LENGTH(AH 2087 BK 2656)
		0302/2393	016 "DIA CIRC CONCR LEN=0100 INSTALLED UNKN
018 "DIA CIRC CONCR LEN=0055 INSTALLED UNKN	0303/2231		

DIR: N TOTAL LEN: 32.892 MI. DIST: 05-1 SR: 222
LEFT MUN: MUHLENBERG T RIGHT MUN: MUHLENBERG T

LEFT	RIGHT
	016 "DIA CIRC CONCR
	0302/2006 LEN=0100 INSTALLED UNKN
018 "DIA CIRC METAL	
LEN=0055 INSTALLED UNKN 0303/1823	
	016 "DIA CIRC CONCR
	0302/1644 LEN=0100 INSTALLED UNKN
018 "DIA CIRC CONCR	
LEN=0055 INSTALLED UNKN 0303/1489	
	016 "DIA CIRC CONCR
	0302/0710 LEN=0090 INSTALLED UNKN
018 "DIA CIRC CONCR	
LEN=0055 INSTALLED UNKN 0303/0647	
	016 "DIA CIRC CONCR
	0302/0306 LEN=0090 INSTALLED UNKN
1 0 01035 0 00 0184+17 075526 FT	075437 FT 1 0 01035 0 00 0183+40
SR 3067	SR 3067
OP ID 06/0222/0302/0000	OP ID 06/0222/0302/0000
LENGTH(AH 2574 BK 2383) 0303/0000	0302/0000 LENGTH(AH 2656 BK 2348)
016 "DIA CIRC CONCR	
LEN=0045 INSTALLED UNKN 0293/1938	
	018 "DIA CIRC CONCR
	0292/1931 LEN=0090 INSTALLED UNKN
1 0 01035 0 00 0160+34 073143 FT	073089 FT 1 0 01035 0 00 0160+06
LENGTH(AH 2383 BK 2579) 0293/0000	0292/0000 LENGTH(AH 2348 BK 2568)
	016 "DIA CIRC CONCR
	0282/2403 LEN=0090 INSTALLED UNKN
016 "DIA CIRC CONCR	
LEN=0055 INSTALLED UNKN 0283/2357	
016 "DIA CIRC CONCR	
LEN=0060 INSTALLED UNKN 0283/1448	
BMSEN 06/0222/0283/0000 0283/0460	0282/0460 BMSEN 06/0222/0282/0000
	070521 FT 1 0 01035 0 00 0134+28
	SCHUY.RIV.
1 0 01035 0 00 0134+28 070564 FT	BMSBG 06/0222/0282/0000
SCHUY.RIV.	MUHLENBERG
BMSBG 06/0222/0283/0000	BERN TOWNSHIP T
LENGTH(AH 2579 BK 2432) 0283/0000	0282/0000 LENGTH(AH 2568 BK 2402)
	036 "DIA CIRC METAL
	0272/2081 LEN=0060 INSTALLED UNKN
CROSSOVER RD	CROSSOVER RD

DIR: N TOTAL LEN: 32.892 MI. DIST: 05-1 SR: 222
LEFT MUN: MUHLENBERG T RIGHT MUN: MUHLENBERG T

LEFT		RIGHT	
(CONN)	0273/2104	0272/2074	(CONN)
016 "DIA CIRC METAL LEN=0055 INSTALLED UNKN	0273/1986		
018 "DIA CIRC METAL LEN=0060 INSTALLED UNKN	0273/1587		
		018 "DIA CIRC CONCR	
		0272/1238	LEN=0060 INSTALLED UNKN
018 "DIA CIRC METAL LEN=0060 INSTALLED UNKN	0273/1117		
016 "DIA CIRC METAL LEN=0150 INSTALLED UNKN	0273/0651		
BMSEN 06/0222/0273/0000	0273/0033	0272/0033	BMSEN 06/0222/0272/0000
1 0 01035 0 00 0110+82 068132 FT LEISCZ'S BR.			
BMSBG 06/0222/0273/0000		068119 FT	1 0 01035 0 00 0110+32 LEISCZS BR. RD. T-938
MUHLENBERG BERN TOWNSHIP T			BMSBG 06/0222/0272/0000
LENGTH(AH 2432 BK 2746)	0273/0000	0272/0000	LENGTH(AH 2402 BK 2771)
016 "DIA CIRC METAL LEN=0060 INSTALLED UNKN	0263/1833		
RAMP C-1 RD (SR8022 SEG 0750/0000)	0263/1414		
016 "DIA CIRC CONCR LEN=0055 INSTALLED UNKN	0263/1159		
		024 "DIA CIRC METAL	
		0262/1027	LEN=0100 INSTALLED UNKN
016 "DIA CIRC METAL LEN=0060 INSTALLED UNKN	0263/0861		
		RAMP D RD	
		0262/0747	(SR8022 SEG 0010/0806)
RAMP C RD (SR8022 SEG 0760/1518)	0263/0400		
1 0 01035 0 00 0083+06 065386 FT SR 183 NB		065348 FT	1 0 01035 0 00 0082+56 SR 183 NB
OP ID 06/0183/0090/1308			OP ID 06/0183/0090/1308
LENGTH(AH 2746 BK 3646)	0263/0000	0262/0000	LENGTH(AH 2771 BK 3582)
		018 "DIA CIRC CONCR	
		0252/3552	LEN=0060 INSTALLED UNKN
016 "DIA CIRC CONCR LEN=0060 INSTALLED UNKN	0253/3501		
		018 "DIA CIRC CONCR	
		0252/3183	LEN=0060 INSTALLED UNKN
		RAMP A RD	
		0252/2819	(SR8022 SEG 0250/0000)
		016 "DIA CIRC CONCR	
		0252/2740	LEN=0060 INSTALLED UNKN
RAMP B RD			

DIR: N TOTAL LEN: 32.892 MI. DIST: 05-1 SR: 222
LEFT MUN: BERN TOWNSHIP T RIGHT MUN: BERN TOWNSHIP T

(SR8022 SEG 0500/1383) 0253/2340			
BMSEN 06/0222/0253/0000 0253/0035		0252/0035	BMSEN 06/0222/0252/0000
1 0 01035 0 00 0046+71 061740 FT		061766 FT	1 0 01035 0 00 0046+71
BLESSING LN. T-552			T-552
BMSBG 06/0222/0253/0000			BMSBG 06/0222/0252/0000
LENGTH(AH 3646 BK 1919) 0253/0000	S	S 0252/0000	LENGTH(AH 3582 BK 1969)
SIGN: POLE MOUNTED			
BMSID 06/0222/0243/1347 0243/1347			
012 "DIA CIRC METAL			
LEN=0060 INSTALLED UNKN 0243/1305			
			018 "DIA CIRC CONCR
		0242/1139	LEN=0060 INSTALLED UNKN
016 "DIA CIRC METAL			
LEN=0064 INSTALLED UNKN 0243/0995			
016 "DIA CIRC CONCR			
LEN=0030 INSTALLED UNKN 0243/0971			
016 "DIA CIRC METAL			
LEN=0080 INSTALLED UNKN 0243/0689			
			016 "DIA CIRC CONCR
		0242/0519	LEN=0169 INSTALLED UNKN
018 "DIA CIRC METAL			
LEN=0050 INSTALLED UNKN 0243/0403			
BMSEN 06/0222/0243/0000 0243/0383		0242/0383	BMSEN 06/0222/0242/0000
BERN TOWNSHIP			BERN TOWNSHIP
SPRING T 0243/0281		0242/0281	SPRING T
			018 "DIA CIRC CONCR
		0242/0218	LEN=0060 INSTALLED UNKN
1 0 01035 0 00 0027+37 059821 FT		059797 FT	1 0 01035 0 00 0027+37
NC VAN REED RD			NC VAN REED RD
T-602			T-602
BMSBG 06/0222/0243/0000			BMSBG 06/0222/0242/0000
LENGTH(AH 1919 BK 2668) 0243/0000	S	S 0242/0000	LENGTH(AH 1969 BK 2576)
027 "DIA CIRC CONCR			
LEN=0080 INSTALLED UNKN 0233/2480			
SIGN: 4 CHORD TRUSS			
BMSID 06/0222/0233/2360 0233/2360			
			018 "DIA CIRC CONCR
		0232/2290	LEN=0050 INSTALLED UNKN
RAMP A RD			
(SR8050 SEG 0010/0000) 0233/2004			
			018 "DIA CIRC CONCR
		0232/1620	LEN=0080 INSTALLED UNKN
			RAMP D RD

DIR: N TOTAL LEN: 32.892 MI. DIST: 05-1 SR: 222
LEFT MUN: SPRING T RIGHT MUN: SPRING T

LEFT	RIGHT
	0232/1240 (SR8050 SEG 0250/0414)
	018 "DIA CIRC CONCR
	0232/1145 LEN=0070 INSTALLED UNKN
018 "DIA CIRC CONCR	
LEN=0060 INSTALLED UNKN 0233/1040	
SIGN: CANTILEVER	
BMSID 06/0222/0233/0954 0233/0954	
SPRING RIDGE	SPRING RIDGE
OP ID 06/3055/0070/1439 0233/0858	0232/0831 OP ID 06/3055/0070/1439
	018 "DIA CIRC CONCR
	0232/0590 LEN=0100 INSTALLED UNKN
018 "DIA CIRC CONCR	
LEN=0060 INSTALLED UNKN 0233/0505	
RAMP B RD	
(SR8050 SEG 0750/0584) 0233/0314	
	RAMP C RD
	0232/0303 (SR8050 SEG 0500/0000)
021 "DIA CIRC CONCR	
LEN=0125 INSTALLED UNKN 0233/0190	
0 0 00000 0 00 0000+00 057153 FT	057221 FT 0 0 00000 0 00 0000+00
LENGTH(AH 2668 BK 2729) 0233/0000 S	S 0232/0000 LENGTH(AH 2576 BK 2713)
	027 "DIA CIRC CONCR
	0222/2650 LEN=0125 INSTALLED UNKN
048 "DIA CIRC CONCR	
LEN=0100 INSTALLED UNKN 0223/2610	
SIGN: 4 CHORD TRUSS	SIGN: CANTILEVER
BMSID 06/0222/0223/2437 0223/2437	0222/2633 BMSID 06/0222/0222/2633
018 "DIA CIRC CONCR	
LEN=0075 INSTALLED UNKN 0223/2207	
SIGN: CANTILEVER	SIGN: 4 CHORD TRUSS
BMSID 06/0222/0223/0952 0223/0952	0222/1534 BMSID 06/0222/0222/1534
	RAMP H RD
	0222/0700 (SR8052 SEG 0250/0704)
027 "DIA CIRC CONCR	
LEN=0110 INSTALLED UNKN 0223/0635	
	027 "DIA CIRC CONCR
	0222/0630 LEN=0130 INSTALLED UNKN
RAMP E RD	
(SR8052 SEG 0010/0000) 0223/0538	
	SIGN: CANTILEVER
	0222/0137 BMSID 06/0222/0222/0137
0 0 00000 0 00 0000+00 054424 FT	054508 FT 0 0 00000 0 00 0000+00
LENGTH(AH 2729 BK 3123) 0223/0000 S	S 0222/0000 LENGTH(AH 2713 BK 3177)
BMSEN 06/0222/0213/3090 0213/3122	0212/3177 BMSEN 06/0222/0212/3103
0 0 00000 0 00 0000+00	0 0 00000 0 00 0000+00
T-702	T-702

DIR: N TOTAL LEN: 32.892 MI. DIST: 05-1 SR: 222
LEFT MUN: SPRING T RIGHT MUN: SPRING T

BMSBG 06/0222/0213/3090 0213/3048		0212/3103 BMSBG 06/0222/0212/3103
		018 "DIA CIRC CONCR
		0212/3100 LEN=0050 INSTALLED UNKN
018 "DIA CIRC CONCR		
LEN=0050 INSTALLED UNKN 0213/3045		
SIGN: CANTILEVER		
BMSID 06/0222/0213/2761 0213/2761		
		018 "DIA CIRC CONCR
		0212/2675 LEN=0050 INSTALLED UNKN
018 "DIA CIRC CONCR		
LEN=0125 INSTALLED UNKN 0213/2655		
RAMP F RD		
(SR8052 SEG 0750/0549) 0213/2506		
		RAMP G RD
		0212/2413 (SR8052 SEG 0500/0000)
018 "DIA CIRC CONCR		
LEN=0125 INSTALLED UNKN 0213/2275		
		SIGN: CANTILEVER
		0212/2020 BMSID 06/0222/0212/2020
018 "DIA CIRC CONCR		
LEN=0110 INSTALLED UNKN 0213/1825		
		018 "DIA CIRC CONCR
		0212/1820 LEN=0075 INSTALLED UNKN
SIGN: 3 CHORD TRUSS		
BMSID 06/0222/0213/1391 0213/1391		
018 "DIA CIRC CONCR		018 "DIA CIRC CONCR
LEN=0075 INSTALLED UNKN 0213/1175		0212/1175 LEN=0075 INSTALLED UNKN
		SIGN: 4 CHORD TRUSS
		0212/0700 BMSID 06/0222/0212/0700
018 "DIA CIRC CONCR		
LEN=0060 INSTALLED UNKN 0213/0525		
0 0 00000 0 00 0000+00 051301 FT		
SIGN: 4 CHORD TRUSS		
BMSID 06/0222/0213/0050		
NC PARK RD ET		051331 FT 0 0 00000 0 00 0000+00
SPRING		SPRING
WYOMISSING B		WYOMISSING B
LENGTH(AH 3123 BK 3147) 0213/0000	S	S 0212/0000 LENGTH(AH 3177 BK 3144)
018 "DIA CIRC CONCR		
LEN=0075 INSTALLED UNKN 0203/3035		018 "DIA CIRC CONCR
		0202/3050 LEN=0080 INSTALLED UNKN
		RAMP J RD
		0202/2636 (SR8042 SEG 0540/2665)
018 "DIA CIRC CONCR		
LEN=0075 INSTALLED UNKN 0203/2385		
		018 "DIA CIRC CONCR
		0202/2375 LEN=0060 INSTALLED UNKN
BERKSHIRE BD		BERKSHIRE BD
OP ID 06/0222/0202/2236 0203/2219		0202/2236 OP ID 06/0222/0202/2236
RAMP I RD		

DIR: N TOTAL LEN: 32.892 MI. DIST: 05-1 SR: 222
LEFT MUN: WYOMISSING B RIGHT MUN: WYOMISSING B

```
(SR8042 SEG 0530/0000)  0203/2124
018 "DIA CIRC CONCR
LEN=0065 INSTALLED UNKN 0203/1995

     RAMP J
OP ID 06/8042/0540/1746 0203/1762
     RAMP K
OP ID 06/8042/0750/0806 0203/1590

042 "DIA CIRC CONCR
LEN=0100 INSTALLED UNKN 0203/1435

RAMP L RD
(SR8042 SEG 0520/1287)  0203/0960
084 "DIA CIRC CONCR
LEN=0100 INSTALLED UNKN 0203/0865

018 "DIA CIRC CONCR
LEN=0060 INSTALLED UNKN 0203/0685
018 "DIA CIRC CONCR
LEN=0060 INSTALLED UNKN 0203/0285
TRIB.TULP.CR
STRUCTURE LENGTH  17 FT
BMSID 06/0222/0202/0082 0203/0130
0 0 00000 0 00 0000+00 048154 FT
     PA 12
OP ID 06/0012/0010/0000
     NC PARK RD
WEST RIVER DR           REF-BK
(SR0422 SEG 0332/0000)
LTH AH 003147 BK 000100 0203/0000
                        048154 FT
LTH AH 000100 BK 002539 7195/0000
WARREN ST BP            REF-AHD
(SR0012 SEG 0011/0000)  0193/2539

 SIGN: 4 CHORD TRUSS
BMSID 06/0222/0193/2278 0193/2278
RAMP L RD
(SR8042 SEG 0520/0000)  0193/1754
     SR 8042
OP ID 06/8042/0540/0384 0193/1429
RAMP K RD
```

```
                        018 "DIA CIRC CONCR
0202/2010               LEN=0099 INSTALLED UNKN
                             RAMP J
0202/1892               OP ID 06/8042/0540/1746
                             RAMP K
0202/1602               OP ID 06/8042/0750/0806
                        042 "DIA CIRC CONCR
0202/1500               LEN=0070 INSTALLED UNKN

                         SIGN: CANTILEVER
0202/1163               BMSID 06/0222/0202/1163

                        RAMP K RD
0202/0806               (SR8042 SEG 0750/0000)
                        084 "DIA CIRC CONCR
0202/0800               LEN=0150 INSTALLED UNKN

                        TRIB.TULP.CR
                        STRUCTURE LENGTH  17 FT
0202/0082               BMSID 06/0222/0202/0082
048187 FT               0 0 00000 0 00 0000+00
                             PA 12
                        OP ID 06/0012/0010/0000
                           NC PARK RD ET
REF-BK                  WEST RIVER DR
                        (SR0422 SEG 0333/0000)
0202/0000               LTH AH 003144 BK 000100
048187 FT
7194/0000               LTH AH 000100 BK 002534
REF-AHD                 WARREN ST BP
0192/2534               (SR0012 SEG 0010/0000)
                        RAMP N RD
0192/2277               (SR8042 SEG 0250/0000)
                         SIGN: 4 CHORD TRUSS
0192/1829               BMSID 06/0222/0192/1829

                             SR 8042
0192/1388               OP ID 06/8042/0540/0384
```

DIR: N TOTAL LEN: 32.892 MI. DIST: 05-1 SR: 222
LEFT MUN: WYOMISSING B RIGHT MUN: WYOMISSING B

(SR8042 SEG 0750/2291)	0193/1222		
		0192/0970	RAMP J RD (SR8042 SEG 0540/0000)
SIGN: 4 CHORD TRUSS			SIGN: 4 CHORD TRUSS
BMSID 06/0222/0192/0795	0193/0790	0192/0795	BMSID 06/0222/0192/0795
018 "DIA CIRC CONCR			
LEN=0040 INSTALLED UNKN	0193/0343		
BMSEN 06/0222/0192/0000	0193/0105	0192/0105	BMSEN 06/0222/0192/0000
2 0 06150 0 00 0036+94 045615 FT		045653 FT	2 0 06150 0 00 0040+93
CROSSING DR.			CROSSING DR.
BMSBG 06/0222/0192/0000			BMSBG 06/0222/0192/0000
LENGTH(AH 2539 BK 1012)	0193/0000	0192/0000	LENGTH(AH 2534 BK 1029)
SIGN: 4 CHORD TRUSS			SIGN: 4 CHORD TRUSS
BMSID 06/0222/0182/0950	0183/0942	0182/0950	BMSID 06/0222/0182/0950
014 "DIA CIRC CONCR			
LEN=0030 INSTALLED UNKN	0183/0693		
RAMPS EB RD			RAMP EC RD
(SR8062 SEG 0260/0000)	0183/0406	0182/0355	(SR8062 SEG 0020/1141)
2 0 06150 0 00 0023+04 044603 FT			
SIGN: CANTILEVER			
BMSID 06/0222/0183/0000		044624 FT	2 0 06150 0 00 0025+20
LENGTH(AH 1012 BK 2635)	0183/0000	0182/0000	LENGTH(AH 1029 BK 2573)
			RAMP ED RD
		0172/2340	(SR8062 SEG 0010/0000)
RAMP EA RD			
(SR8062 SEG 0250/0844)	0173/2322		
			SIGN: CANTILEVER
		0172/2118	BMSID 06/0222/0172/2118
SIGN: 4 CHORD TRUSS			SIGN: 4 CHORD TRUSS
BMSID 06/0222/0172/1319	0173/1306	0172/1319	BMSID 06/0222/0172/1319
			RAMP DE RD
		0172/0735	(SR8030 SEG 0760/1318)
018 "DIA CIRC CONCR			
LEN=0050 INSTALLED UNKN	0173/0687		
SIGN: CANTILEVER			
BMSID 06/0222/0173/0599	0173/0599		
			RAMP DC RD
		0172/0171	(SR8030 SEG 0750/0000)
BMSEN 06/0222/0172/0000	0173/0134	0172/0134	BMSEN 06/0222/0172/0000
2 0 06150 0 00 0000+00 041968 FT		042051 FT	2 0 06150 0 00 0000+00
STATE HILL			STATE HILL
BMSBG 06/0222/0172/0000			BMSBG 06/0222/0172/0000
LENGTH(AH 2635 BK 2389)	0173/0000	0172/0000	LENGTH(AH 2573 BK 2473)
			SIGN: 4 CHORD TRUSS
		0162/2407	BMSID 06/0222/0162/2355
SIGN: 4 CHORD TRUSS			
BMSID 06/0222/0162/2355	0163/2292		
RAMP DB RD			
(SR8030 SEG 0260/0000)	0163/2262		

DIR: N TOTAL LEN: 32.892 MI. DIST: 05-1 SR: 222
LEFT MUN: WYOMISSING B RIGHT MUN: WYOMISSING B

RAMP DA RD
(SR8030 SEG 0250/1196) 0163/1613

SIGN: 4 CHORD TRUSS
BMSID 06/0222/0162/0712 0163/0746

2 0 06150 1 00 0000+00 039579 FT
SIGN: 3 CHORD TRUSS
BMSID 06/0222/0162/0000
LENGTH(AH 2389 BK 2537) 0163/0000
RAMP CE RD
(SR8028 SEG 0250/0000) 0153/2183
SIGN: CANTILEVER
BMSID 06/0222/0153/1708 0153/1645

SIGN: 2 CHORD TRUSS
BMSID 06/0222/0153/0846 0153/0783
BMSEN 06/0222/0152/0000 0153/0520
1 0 01075 0 00 0156+54 037042 FT
NC WARREN ST
SR 8028
BMSBG 06/0222/0152/0000
LENGTH(AH 2537 BK 2281) 0153/0000

RAMP C-B RD
(SR8028 SEG 0030/0000) 0143/1774

018 "DIA CIRC METAL
LEN=0040 INSTALLED UNKN 0143/1487

SIGN: 3 CHORD TRUSS
BMSID 06/0222/0142/1324 0143/1271
RAMP C-A RD
(SR8028 SEG 0020/0917)
WYOMISSING
SPRING T 0143/1193

SIGN: 4 CHORD TRUSS
0162/0763 BMSID 06/0222/0162/0712

039578 FT 2 0 06150 1 00 0000+00
SIGN: 3 CHORD TRUSS
BMSID 06/0222/0162/0000
0162/0000 LENGTH(AH 2473 BK 2445)

RAMP CF RD
0152/1498 (SR8028 SEG 0500/1092)

0152/0520 BMSEN 06/0222/0152/0000
037133 FT 1 0 01075 0 00 0156+54
NC WARREN ST
SR 8028
BMSBG 06/0222/0152/0000
0152/0000 LENGTH(AH 2445 BK 2391)
018 "DIA CIRC METAL
0142/2348 LEN=0035 INSTALLED UNKN
RAMP C-D RD
0142/2027 (SR8028 SEG 0760/0949)
018 "DIA CIRC METAL
0142/1907 LEN=0100 INSTALLED UNKN

RAMP C-C RD
0142/1615 (SR8028 SEG 0750/0000)

WYOMISSING
0142/1531 SPRING T
018 "DIA CIRC METAL
0142/1528 LEN=0045 INSTALLED UNKN
SIGN: 3 CHORD TRUSS
0142/1324 BMSID 06/0222/0142/1324

018 "DIA CIRC METAL
0142/1136 LEN=0045 INSTALLED UNKN

DIR: N TOTAL LEN: 32.892 MI. DIST: 05-1 SR: 222
LEFT MUN: SPRING T RIGHT MUN: SPRING T

018 "DIA CIRC METAL
LEN=0040 INSTALLED UNKN 0143/1090

BMSEN 06/0222/0142/0875 0143/0971

018 "DIA CIRC METAL
LEN=0050 INSTALLED UNKN 0143/0805
0 0 00000 0 00 0000+00
READING BLVD
BMSBG 06/0222/0142/0875 0143/0760

018 "DIA CIRC METAL
LEN=0040 INSTALLED UNKN 0143/0292
1 0 01075 0 00 0131+00 034761 FT
NC SR 222 SH
SPRING
WYOMISSING B
LENGTH(AH 2281 BK 2943) 0143/0000
018 "DIA CIRC CONCR
LEN=0050 INSTALLED UNKN 0133/2875

WYOMISSING
SPRING T 0133/2575
030 "DIA CIRC CONCR
LEN=0050 INSTALLED UNKN 0133/2500

024 "DIA CIRC CONCR
LEN=0080 INSTALLED UNKN 0133/2350

018 "DIA CIRC CONCR
LEN=0040 INSTALLED UNKN 0133/2295

018 "DIA CIRC CONCR
LEN=0040 INSTALLED UNKN 0133/2185

018 "DIA CIRC CONCR
LEN=0040 INSTALLED UNKN 0133/2060

084 "DIA CIRC CONCR

0142/1086 BMSEN 06/0222/0142/0875

0 0 00000 0 00 0000+00
READING BLVD
0142/0875 BMSBG 06/0222/0142/0875
018 "DIA CIRC METAL
0142/0860 LEN=0150 INSTALLED UNKN

018 "DIA CIRC METAL
0142/0317 LEN=0040 INSTALLED UNKN

034742 FT 1 0 01075 0 00 0131+00
NC SR 222 SH
SPRING
WYOMISSING B
0142/0000 LENGTH(AH 2391 BK 2885)

018 "DIA CIRC CONCR
0132/2810 LEN=0040 INSTALLED UNKN
WYOMISSING
0132/2515 SPRING T

030 "DIA CIRC CONCR
0132/2425 LEN=0040 INSTALLED UNKN

024 "DIA CIRC CONCR
0132/2325 LEN=0125 INSTALLED UNKN

018 "DIA CIRC CONCR
0132/2220 LEN=0040 INSTALLED UNKN

018 "DIA CIRC CONCR
0132/2095 LEN=0040 INSTALLED UNKN

018 "DIA CIRC CONCR
0132/1990 LEN=0040 INSTALLED UNKN

DIR: N TOTAL LEN: 32.892 MI. DIST: 05-1 SR: 222
LEFT MUN: SPRING T RIGHT MUN: SPRING T

LEN=0100 INSTALLED UNKN	0133/1975		
		0132/1900	084 "DIA CIRC CONCR LEN=0110 INSTALLED UNKN SIGN: CANTILEVER
		0132/1731	BMSID 06/0222/0132/1731
018 "DIA CIRC CONCR LEN=0040 INSTALLED UNKN	0133/1585		
		0132/1510	018 "DIA CIRC CONCR LEN=0040 INSTALLED UNKN
030 "DIA CIRC CONCR LEN=0045 INSTALLED UNKN	0133/1245		
		0132/1170	018 "DIA CIRC CONCR LEN=0040 INSTALLED UNKN
018 "DIA CIRC CONCR LEN=0040 INSTALLED UNKN	0133/0890		
		0132/0820	018 "DIA CIRC CONCR LEN=0050 INSTALLED UNKN
018 "DIA CIRC CONCR LEN=0050 INSTALLED UNKN	0133/0480		
		0132/0405	018 "DIA CIRC CONCR LEN=0050 INSTALLED UNKN
SIGN: CANTILEVER BMSID 06/0222/0133/0106	0133/0200		
018 "DIA CIRC CONCR LEN=0050 INSTALLED UNKN	0133/0050		
0 0 00000 0 00 0000+00 031818 FT JEFFERSON AV		031857 FT	0 0 00000 0 00 0000+00 JEFFERSON AV
OP ID 06/0222/0132/0000 LENGTH(AH 2943 BK 2189)	0133/0000	0132/0000	OP ID 06/0222/0132/0000 LENGTH(AH 2885 BK 2249)
		0122/2210	018 "DIA CIRC CONCR LEN=0050 INSTALLED UNKN
018 "DIA CIRC CONCR LEN=0050 INSTALLED UNKN	0123/2055		
W.WYO.BLVD OP ID 06/0222/0122/1642	0123/1673	0122/1642	W.WYO.BLVD OP ID 06/0222/0122/1642
018 "DIA CIRC CONCR LEN=0050 INSTALLED UNKN	0123/1635		
		0122/1360	018 "DIA CIRC CONCR LEN=0075 INSTALLED UNKN
EMERG.SPILLW STRUCTURE LENGTH 29 FT BMSID 06/0222/0122/1284	0123/1254	0122/1284	EMERG.SPILLW STRUCTURE LENGTH 29 FT BMSID 06/0222/0122/1284
018 "DIA CIRC CONCR LEN=0050 INSTALLED UNKN	0123/1190		
		0122/1180	030 "DIA CIRC CONCR LEN=0075 INSTALLED UNKN
SIGN: CANTILEVER BMSID 06/0222/0123/0972	0123/0972		
		0122/0775	RAMP O RD (SR8064 SEG 0750/0773)

DIR: N TOTAL LEN: 32.892 MI. DIST: 05-1 SR: 222
LEFT MUN: SPRING T RIGHT MUN: SPRING T

		018 "DIA CIRC CONCR
	0122/0340	LEN=0050 INSTALLED UNKN
0 0 00000 0 00 0000+00 029629 FT	029608 FT	0 0 00000 0 00 0000+00
SHILLINGTNRD		SHILLINGTNRD
OP ID 06/0724/0032/1695		OP ID 06/0724/0032/1695
LENGTH(AH 2189 BK 3172) 0123/0000	0122/0000	LENGTH(AH 2249 BK 3120)
		018 "DIA CIRC CONCR
018 "DIA CIRC CONCR		
LEN=0065 INSTALLED UNKN 0113/3080	0112/3080	LEN=0050 INSTALLED UNKN
		SIGN: CANTILEVER
	0112/3075	BMSID 06/0222/0112/3075
RAMPQ RD		
(SR8064 SEG 0260/0000) 0113/2850		
027 "DIA CIRC CONCR		027 "DIA CIRC CONCR
LEN=0010 INSTALLED UNKN 0113/2550	0112/2550	LEN=0160 INSTALLED UNKN
		018 "DIA CIRC CONCR
	0112/2480	LEN=0140 INSTALLED UNKN
		RAMP N RD
	0112/2334	(SR8064 SEG 0010/0000)
SIGN: CANTILEVER		
BMSID 06/0222/0113/2327 0113/2327		
		048 "DIA CIRC CONCR
	0112/2270	LEN=0125 INSTALLED UNKN
048 "DIA CIRC CONCR		
LEN=0180 INSTALLED UNKN 0113/2220		
RAMP P RD		
(SR8064 SEG 0250/1098) 0113/1968		
018 "DIA CIRC CONCR		018 "DIA CIRC CONCR
LEN=0070 INSTALLED UNKN 0113/1745	0112/1745	LEN=0050 INSTALLED UNKN
018 "DIA CIRC CONCR		
LEN=0050 INSTALLED UNKN 0113/1275		
		018 "DIA CIRC CONCR
	0112/1270	LEN=0050 INSTALLED UNKN
		SIGN: CANTILEVER
	0112/1018	BMSID 06/0222/0112/1018
		018 "DIA CIRC CONCR
	0112/0820	LEN=0036 INSTALLED UNKN
018 "DIA CIRC CONCR		018 "DIA CIRC CONCR
LEN=0050 INSTALLED UNKN 0113/0620	0112/0620	LEN=0040 INSTALLED UNKN
018 "DIA CIRC CONCR		036 "DIA CIRC CONCR
LEN=0050 INSTALLED UNKN 0113/0420	0112/0420	LEN=0040 INSTALLED UNKN
SIGN: CANTILEVER		
BMSID 06/0222/0113/0153 0113/0153		
0 0 00000 0 00 0000+00 026457 FT	026488 FT	0 0 00000 0 00 0000+00
SR 3046		SR 3046
OP ID 06/0222/0112/0000		OP ID 06/0222/0112/0000
LENGTH(AH 3172 BK 3054) 0113/0000	0112/0000	LENGTH(AH 3120 BK 3068)
		036 "DIA CIRC CONCR
	0102/3005	LEN=0040 INSTALLED UNKN
018 "DIA CIRC CONCR		
LEN=0040 INSTALLED UNKN 0103/3010		

DIR: N TOTAL LEN: 32.892 MI. DIST: 05-1 SR: 222
LEFT MUN: SPRING T RIGHT MUN: SPRING T

018 "DIA CIRC CONCR
LEN=0050 INSTALLED UNKN 0103/2535
SIGN: CANTILEVER
BMSID 06/0222/0103/2224 0103/2224

024 "DIA CIRC CONCR
LEN=0060 INSTALLED UNKN 0103/2035

024 "DIA CIRC CONCR
LEN=0055 INSTALLED UNKN 0103/1525
SPRING
CUMRU T 0103/1328
RAMP L RD
(SR8060 SEG 0500/0000) 0103/0794

048 "DIA CIRC CONCR
LEN=0075 INSTALLED UNKN 0103/0380

018 "DIA CIRC CONCR
LEN=0050 INSTALLED UNKN 0103/0150
BMSEN 06/0222/0102/0000 0103/0106
0 0 00000 0 00 0000+00 023403 FT
BUS 222 SB
BMSBG 06/0222/0102/0000
LENGTH(AH 3054 BK 3068) 0103/0000

060 "DIA CIRC CONCR
LEN=0180 INSTALLED UNKN 0093/2775
018 "DIA CIRC CONCR
LEN=0100 INSTALLED UNKN 0093/2725
018 "DIA CIRC CONCR
LEN=0100 INSTALLED UNKN 0093/2375

018 "DIA CIRC CONCR
0102/2535 LEN=0040 INSTALLED UNKN
SIGN: CANTILEVER
0102/2530 BMSID 06/0222/0102/2530

024 "DIA CIRC CONCR
0102/2035 LEN=0050 INSTALLED UNKN

024 "DIA CIRC CONCR
0102/1525 LEN=0050 INSTALLED UNKN

SPRING
0102/1310 CUMRU T

018 "DIA CIRC CONCR
0102/0625 LEN=0070 INSTALLED UNKN

018 "DIA CIRC CONCR
0102/0375 LEN=0125 INSTALLED UNKN
048 "DIA CIRC CONCR
0102/0350 LEN=0135 INSTALLED UNKN
018 "DIA CIRC CONCR
0102/0200 LEN=0045 INSTALLED UNKN

0102/0106 BMSEN 06/0222/0102/0000
023420 FT 0 0 00000 0 00 0000+00
BUS 222 SB
BMSBG 06/0222/0102/0000
0102/0000 LENGTH(AH 3068 BK 3100)
018 "DIA CIRC CONCR
0092/3025 LEN=0125 INSTALLED UNKN
SIGN: CANTILEVER
0092/2964 BMSID 06/0222/0092/2964
060 "DIA CIRC CONCR
0092/2875 LEN=0100 INSTALLED UNKN

018 "DIA CIRC CONCR
0092/2375 LEN=0070 INSTALLED UNKN
SIGN: 3 CHORD TRUSS

DIR: N TOTAL LEN: 32.892 MI. DIST: 05-1 SR: 222
LEFT MUN: CUMRU T RIGHT MUN: CUMRU T

			BMSID 06/0222/0092/2125
SIGN: 3 CHORD TRUSS			SR 3222 SH
BMSID 06/0222/0092/2125	0093/2125	0092/2125	(SR3222 SEG 0010/0000)
018 "DIA CIRC CONCR			018 "DIA CIRC CONCR
LEN=0115 INSTALLED UNKN	0093/2025	0092/2025	LEN=0060 INSTALLED UNKN
018 "DIA CIRC CONCR			018 "DIA CIRC CONCR
LEN=0070 INSTALLED UNKN	0093/1675	0092/1675	LEN=0050 INSTALLED UNKN
SIGN: 3 CHORD TRUSS			SIGN: 3 CHORD TRUSS
BMSID 06/0222/0092/1444	0093/1444	0092/1444	BMSID 06/0222/0092/1444
018 "DIA CIRC CONCR			
LEN=0040 INSTALLED UNKN	0093/1325		
			018 "DIA CIRC CONCR
		0092/1325	LEN=0050 INSTALLED UNKN
SR 3020			SR 3020
OP ID 06/3020/0006/0000	0093/1075	0092/1100	OP ID 06/3020/0006/0000
			018 "DIA CIRC CONCR
		0092/1025	LEN=0060 INSTALLED UNKN
018 "DIA CIRC CONCR			
LEN=0040 INSTALLED UNKN	0093/1000		
018 "DIA CIRC CONCR			
LEN=0040 INSTALLED UNKN	0093/0855		
			RAMP M RD
		0092/0750	(SR8060 SEG 0750/0753)
KLINES CREEK			KLINES CREEK
STRUCTURE LENGTH 15 FT			STRUCTURE LENGTH 15 FT
BMSID 06/0222/0092/0722	0093/0700	0092/0722	BMSID 06/0222/0092/0722
030 "DIA CIRC CONCR			
LEN=0075 INSTALLED UNKN	0093/0500		
SR 3222 SH			
(SR3222 SEG 0011/0000)	0093/0317		
0 0 00000 0 00 0000+00	020335 FT	020320 FT	0 0 00000 0 00 0000+00
SR 3020			SR 3020
OP ID 06/3020/0004/0118			OP ID 06/3020/0004/0118
LENGTH(AH 3068 BK 3031)	0093/0000	0092/0000	LENGTH(AH 3100 BK 3070)
			018 "DIA CIRC CONCR
		0082/2930	LEN=0065 INSTALLED UNKN
			SIGN: CANTILEVER
		0082/2727	BMSID 06/0222/0082/2727
024 "DIA CIRC CONCR			
LEN=0075 INSTALLED UNKN	0083/2425		
RAMP K RD			
(SR8060 SEG 0250/0656)	0083/2380		
KLINES CREEK			KLINES CREEK
STRUCTURE LENGTH 17 FT			STRUCTURE LENGTH 17 FT
BMSID 06/0222/0082/2405	0083/2363	0082/2405	BMSID 06/0222/0082/2405
018 "DIA CIRC CONCR			
LEN=0075 INSTALLED UNKN	0083/2245		
			RAMP J RD
		0082/2263	(SR8060 SEG 0010/0000)
018 "DIA CIRC CONCR			

DIR: N TOTAL LEN: 32.892 MI. DIST: 05-1 SR: 222
LEFT MUN: CUMRU T RIGHT MUN: CUMRU T

```
LEN=0070 INSTALLED UNKN 0083/2075
018 "DIA CIRC CONCR
LEN=0060 INSTALLED UNKN 0083/1900
018 "DIA CIRC CONCR
LEN=0060 INSTALLED UNKN 0083/1735
036 "DIA CIRC CONCR
LEN=0060 INSTALLED UNKN 0083/1490

 SIGN: 3 CHORD TRUSS
BMSID 06/0222/0082/1171 0083/1090

018 "DIA CIRC CONCR
LEN=0075 INSTALLED UNKN 0083/0426
018 "DIA CIRC CONCR
LEN=0050 INSTALLED UNKN 0083/0278
0 0 00000 0 00 0000+00 017304 FT
     OLD LANCASTER PK
OP ID 06/0222/0082/0000
LENGTH(AH 3031 BK 2950) 0083/0000
018 "DIA CIRC CONCR
LEN=0055 INSTALLED UNKN 0073/2920

018 "DIA CIRC CONCR
LEN=0055 INSTALLED UNKN 0073/2854
018 "DIA CIRC CONCR
LEN=0050 INSTALLED UNKN 0073/2598
018 "DIA CIRC CONCR
LEN=0050 INSTALLED UNKN 0073/2257
 SIGN: CANTILEVER
BMSID 06/0222/0073/2084 0073/2043
018 "DIA CIRC CONCR
LEN=0040 INSTALLED UNKN 0073/1929
018 "DIA CIRC CONCR
LEN=0040 INSTALLED UNKN 0073/1673
018 "DIA CIRC CONCR
LEN=0040 INSTALLED UNKN 0073/1417
018 "DIA CIRC CONCR
LEN=0050 INSTALLED UNKN 0073/1148

KLINES CK
STRUCTURE LENGTH 8 FT
BMSID 06/0222/0072/1137 0073/1027
```

```
036 "DIA CIRC CONCR
0082/1525 LEN=0080 INSTALLED UNKN
 SIGN: 3 CHORD TRUSS
0082/1171 BMSID 06/0222/0082/1171

030 "DIA CIRC CONCR
0082/0508 LEN=0050 INSTALLED UNKN

017250 FT 0 0 00000 0 00 0000+00
     OLD LANCASTER PK
OP ID 06/0222/0082/0000
0082/0000 LENGTH(AH 3070 BK 2920)

030 "DIA CIRC CONCR
0072/2900 LEN=0100 INSTALLED UNKN
018 "DIA CIRC CONCR
0072/2854 LEN=0045 INSTALLED UNKN
018 "DIA CIRC CONCR
0072/2598 LEN=0040 INSTALLED UNKN
018 "DIA CIRC CONCR
0072/2257 LEN=0040 INSTALLED UNKN

018 "DIA CIRC CONCR
0072/1929 LEN=0040 INSTALLED UNKN
018 "DIA CIRC CONCR
0072/1673 LEN=0040 INSTALLED UNKN
018 "DIA CIRC CONCR
0072/1417 LEN=0040 INSTALLED UNKN

KLINES CK
STRUCTURE LENGTH 8 FT
0072/1137 BMSID 06/0222/0072/1137

018 "DIA CIRC CONCR
0072/0623 LEN=0065 INSTALLED UNKN
```

DIR: N TOTAL LEN: 32.892 MI. DIST: 05-1 SR: 222
LEFT MUN: CUMRU T RIGHT MUN: CUMRU T

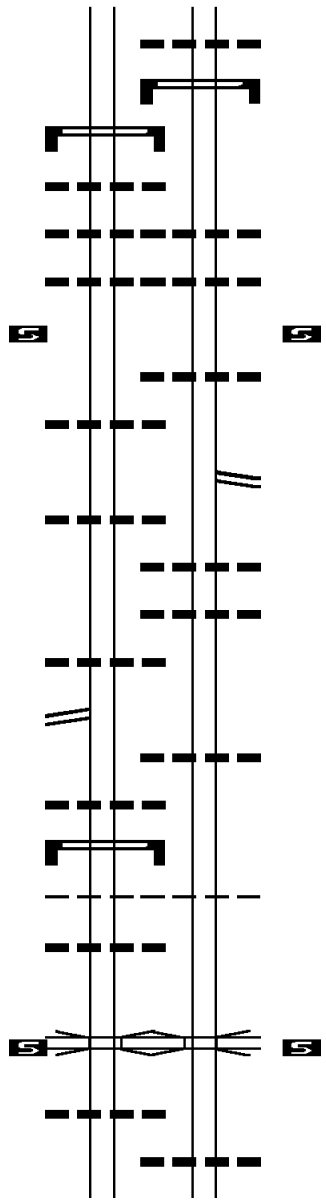

		024"H 00"W MULT CONCR
	0072/0466	LEN=0120 INSTALLED UNKN
		SIGN: CANTILEVER
	0072/0447	BMSID 06/0222/0072/0447
SIGN: CANTILEVER		
BMSID 06/0222/0073/0657 0073/0612		
024"H 00"W MULT CONCR		
LEN=0065 INSTALLED UNKN 0073/0525		
018 "DIA CIRC CONCR		018 "DIA CIRC CONCR
LEN=0100 INSTALLED UNKN 0073/0360	0072/0360	LEN=0065 INSTALLED UNKN
018 "DIA CIRC CONCR		018 "DIA CIRC CONCR
LEN=0075 INSTALLED UNKN 0073/0164	0072/0164	LEN=0065 INSTALLED UNKN
0 0 00000 0 00 0000+00 014354 FT	014330 FT	0 0 00000 0 00 0000+00
LENGTH(AH 2950 BK 2063) 0073/0000	0072/0000	LENGTH(AH 2920 BK 1980)
		018 "DIA CIRC CONCR
	0062/1854	LEN=0070 INSTALLED UNKN
042 "DIA CIRC CONCR		
LEN=0085 INSTALLED UNKN 0063/1476		
		RAMP H RD
	0062/1585	(SR8054 SEG 0760/1496)
018 "DIA CIRC CONCR		
LEN=0080 INSTALLED UNKN 0063/1394		
		042 "DIA CIRC CONCR
	0062/1380	LEN=0160 INSTALLED UNKN
		018 "DIA CIRC CONCR
	0062/1370	LEN=0050 INSTALLED UNKN
018 "DIA CIRC CONCR		
LEN=0090 INSTALLED UNKN 0063/1066		
RAMP G RD		
(SR8054 SEG 0500/0000) 0063/0975		
		018 "DIA CIRC CONCR
	0062/1000	LEN=0070 INSTALLED UNKN
018 "DIA CIRC CONCR		
LEN=0050 INSTALLED UNKN 0063/0787		
SIGN: CANTILEVER		
BMSID 06/0222/0063/0614 0063/0614		
CUMRU		CUMRU
SPRING T 0063/0560	0062/0680	SPRING T
018 "DIA CIRC CONCR		
LEN=0050 INSTALLED UNKN 0063/0394		
0 0 00000 0 00 0000+00 012291 FT	012350 FT	0 0 00000 0 00 0000+00
SR 3018		SR 3018
OP ID 06/3018/0040/0164		OP ID 06/3018/0040/0164
LENGTH(AH 2063 BK 3497) 0063/0000	0062/0000	LENGTH(AH 1980 BK 3478)
018 "DIA CIRC CONCR		
LEN=0050 INSTALLED UNKN 0053/2690		
		018 "DIA CIRC CONCR
	0052/2680	LEN=0045 INSTALLED UNKN
		RAMP E RD

DIR: N TOTAL LEN: 32.892 MI. DIST: 05-1 SR: 222
LEFT MUN: SPRING T RIGHT MUN: SPRING T

	0052/2640 (SR8054 SEG 0010/0000)
024 "DIA CIRC CONCR LEN=0090 INSTALLED UNKN 0053/2231 RAMP F RD (SR8054 SEG 0260/1181) 0053/2214	
	048 "DIA CIRC CONCR 0052/2165 LEN=0165 INSTALLED UNKN
048 "DIA CIRC CONCR LEN=0225 INSTALLED UNKN 0053/2084 024 "DIA CIRC CONCR LEN=0060 INSTALLED UNKN 0053/1756	
	018 "DIA CIRC CONCR 0052/1706 LEN=0050 INSTALLED UNKN SIGN: 2 CHORD TRUSS 0052/1328 BMSID 06/0222/0052/1328 018 "DIA CIRC CONCR 0052/1312 LEN=0050 INSTALLED UNKN
018 "DIA CIRC CONCR LEN=0050 INSTALLED UNKN 0053/1034	
	018 "DIA CIRC CONCR 0052/0984 LEN=0050 INSTALLED UNKN
024 "DIA CIRC CONCR LEN=0150 INSTALLED UNKN 0053/0772	
	024 "DIA CIRC METAL 0052/0770 LEN=0115 INSTALLED UNKN
018 "DIA CIRC CONCR LEN=0045 INSTALLED UNKN 0053/0706	
	018 "DIA CIRC CONCR 0052/0656 LEN=0050 INSTALLED UNKN
018 "DIA CIRC CONCR LEN=0045 INSTALLED UNKN 0053/0378	
	018 "DIA CIRC CONCR 0052/0328 LEN=0050 INSTALLED UNKN
018 "DIA CIRC CONCR LEN=0045 INSTALLED UNKN 0053/0132 SIGN: CANTILEVER BMSID 06/0222/0053/0085 0053/0085	
	018 "DIA CIRC CONCR 0052/0082 LEN=0050 INSTALLED UNKN
0 0 00000 0 00 0000+00 008794 FT SR 3048 OLD LANCAS OP ID 06/0222/0052/0000	008872 FT 0 0 00000 0 00 0000+00 SR 3048 OLD LANCAS OP ID 06/0222/0052/0000
LENGTH(AH 3497 BK 1763) 0053/0000	0052/0000 LENGTH(AH 3478 BK 1827)
018 "DIA CIRC CONCR LEN=0045 INSTALLED UNKN 0043/1640	018 "DIA CIRC CONCR 0042/1640 LEN=0050 INSTALLED UNKN
018 "DIA CIRC CONCR LEN=0050 INSTALLED UNKN 0043/1400	
	018 "DIA CIRC CONCR 0042/1378 LEN=0050 INSTALLED UNKN
	018 "DIA CIRC CONCR 0042/1115 LEN=0055 INSTALLED UNKN

DIR: N TOTAL LEN: 32.892 MI. DIST: 05-1 SR: 222
LEFT MUN: SPRING T RIGHT MUN: SPRING T

LEFT		RIGHT
		018 "DIA CIRC CONCR
		0042/0919 LEN=0120 INSTALLED UNKN
042 "DIA CIRC CONCR		
LEN=0010 INSTALLED UNKN 0043/0804		
		018 "DIA CIRC CONCR
		0042/0459 LEN=0050 INSTALLED UNKN
018 "DIA CIRC CONCR		
LEN=0040 INSTALLED UNKN 0043/0131		
		048 "DIA CIRC CONCR
		0042/0020 LEN=0075 INSTALLED UNKN
0 0 00000 0 00 0000+00 007031 FT		007045 FT 0 0 00000 0 00 0000+00
LENGTH(AH 1763 BK 2305) 0043/0000 S		S 0042/0000 LENGTH(AH 1827 BK 2305)
LEN=0070 INSTALLED UNKN 0033/2305		
018 "DIA CIRC CONCR		
LEN=0040 INSTALLED UNKN 0033/2182		
018 "DIA CIRC CONCR		
LEN=0040 INSTALLED UNKN 0033/1722		
018 "DIA CIRC CONCR		018 "DIA CIRC CONCR
LEN=0040 INSTALLED UNKN 0033/1525		0032/1525 LEN=0070 INSTALLED UNKN
		024 "DIA CIRC CONCR
		0032/1230 LEN=0050 INSTALLED UNKN
024 "DIA CIRC CONCR		
LEN=0065 INSTALLED UNKN 0033/1198		
		SIGN: CANTILEVER
		0032/1181 BMSID 06/0222/0032/1181
018 "DIA CIRC CONCR		
LEN=0050 INSTALLED UNKN 0033/0804		
018 "DIA CIRC CONCR		
LEN=0050 INSTALLED UNKN 0033/0475		
		DRAINAGE
		STRUCTURE LENGTH 0 FT
		0032/0321 BMSID 06/0222/0032/0411
		018 "DIA CIRC CONCR
		0032/0230 LEN=0040 INSTALLED UNKN
024 "DIA CIRC CONCR		
LEN=0050 INSTALLED UNKN 0033/0223		
018 "DIA CIRC CONCR		
LEN=0040 INSTALLED UNKN 0033/0115		
BMSEN 06/0222/0032/0000 0033/0066		0032/0066 BMSEN 06/0222/0032/0000
0 0 00000 0 00 0000+00 004726 FT		004740 FT 0 0 00000 0 00 0000+00
L.MUDDY CR.		L.MUDDY CR.
BMSBG 06/0222/0032/0000		BMSBG 06/0222/0032/0000
LENGTH(AH 2305 BK 2640) 0033/0000 S		S 0032/0000 LENGTH(AH 2305 BK 2605)
018 "DIA CIRC CONCR		
LEN=0040 INSTALLED UNKN 0023/2526		
		018 "DIA CIRC CONCR
		0022/2526 LEN=0040 INSTALLED UNKN
018 "DIA CIRC CONCR		
LEN=0090 INSTALLED UNKN 0023/2263		
SIGN: CANTILEVER		

DIR: N TOTAL LEN: 32.892 MI. DIST: 05-1 SR: 222
LEFT MUN: SPRING T RIGHT MUN: SPRING T

BMSID 06/0222/0023/2260	0023/2260		
018 "DIA CIRC CONCR			
LEN=0070 INSTALLED UNKN	0023/1125		
RAMP D RD			
(SR8058 SEG 0500/0000)	0023/0921		
024 "DIA CIRC CONCR			
LEN=0060 INSTALLED UNKN	0023/0750		
		0022/0738	024 "DIA CIRC CONCR
			LEN=0070 INSTALLED UNKN
SPRING			SPRING
BRECKNOCK TOWNSHIP T	0023/0450	0022/0650	BRECKNOCK TOWNSHIP T
			018 "DIA CIRC CONCR
		0022/0426	LEN=0070 INSTALLED UNKN
BMSEN 06/0222/0022/0000	0023/0079	0022/0079	BMSEN 06/0222/0022/0000
0 0 00000 0 00 0000+00	002086 FT	002135 FT	0 0 00000 0 00 0000+00
SR 272			SR 272
BMSBG 06/0222/0022/0000			BMSBG 06/0222/0022/0000
LENGTH(AH 2640 BK 2086)	0023/0000	0022/0000	LENGTH(AH 2605 BK 2135)
			RAMP B RD
		0012/2135	(SR8058 SEG 0020/0934)
L.MUDDY CK			L.MUDDY CK
STRUCTURE LENGTH 19 FT			STRUCTURE LENGTH 19 FT
BMSID 06/0222/0012/1985	0013/1985	0012/1985	BMSID 06/0222/0012/1985
			018 "DIA CIRC CONCR
		0012/1752	LEN=0100 INSTALLED UNKN
			SIGN: CANTILEVER
		0012/1693	BMSID 06/0222/0012/1693
024 "DIA CIRC CONCR			024 "DIA CIRC CONCR
LEN=0100 INSTALLED UNKN	0013/1686	0012/1686	LEN=0100 INSTALLED UNKN
			RAMP A RD
		0012/1222	(SR8058 SEG 0010/0000)
RAMP C RD			
(SR8058 SEG 0250/0951)	0013/1115		
048 "DIA CIRC CONCR			
LEN=0115 INSTALLED UNKN	0013/0932		
			048 "DIA CIRC CONCR
		0012/0833	LEN=0115 INSTALLED UNKN
			018 "DIA CIRC CONCR
		0012/0488	LEN=0070 INSTALLED UNKN
		000000 FT	0 0 00000 0 00 0000+00
			SIGN: CANTILEVER
			BMSID 06/0222/0012/0000
0 0 00000 0 00 0000+00	000000 FT		
NC SR 0222 SH			NC SR 0222 SH
SR 0222 SH	REF-BK	REF-BK	SR 0222 SH
(SR0222 SEG 1041/1053)			(SR0222 SEG 1040/1127)
MFC BEGIN = B			MFC BEGIN = B
			BK-LANCASTER (36)
LENGTH(AH 2086 BK 0000)	0013/0000	0012/0000	LENGTH(AH 2135 BK 0000)

DIR: N TOTAL LEN: 22.083 MI. DIST: 05-1 SR: 183
LEFT MUN: BETHEL TOWNSHIP T RIGHT MUN: BETHEL TOWNSHIP T

AH-SCHUYLKILL (53)116598 FT
SR 0183 SH REF-AHD
(SR0183 SEG 0011/0000) 0441/0956
018 "DIA CIRC CONCR
LEN=0030 INSTALLED UNKN 0441/0707
018 "DIA CIRC CONCR
LEN=0040 INSTALLED UNKN 0441/0376

018 "DIA CIRC CONCR
LEN=0035 INSTALLED UNKN 0441/0150

1 0 00310 0 05 1466+04 115642 FT
NC SR 0183 SH
MFC BEGIN = C
LENGTH(AH 0956 BK 2800) 0441/0000

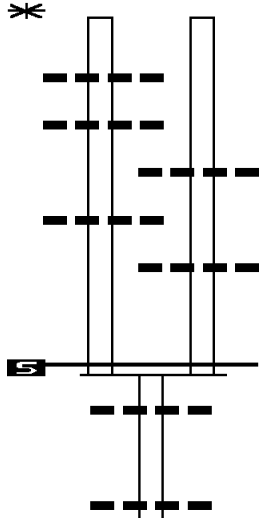

112069 FT
REF-AHD SR 0183 SH
0440/0915 (SR0183 SEG 0010/0000)

018 "DIA CIRC METAL
0440/0314 LEN=0036 INSTALLED UNKN

018 "DIA CIRC METAL
0440/0029 LEN=0042 INSTALLED UNKN
111154 FT 1 0 00310 0 05 1466+04
NC SR 0183 SH
MFC BEGIN = C
0440/0000 LENGTH(AH 0915 BK 2800)
018 "DIA CIRC CONCR
0430/2343 LEN=0060 INSTALLED UNKN

018 "DIA CAST IRON
0430/1270 LEN=0060 INSTALLED UNKN

DIR: N TOTAL LEN: 22.083 MI. DIST: 05-1 SR: 183
LEFT MUN: BETHEL TOWNSHIP T RIGHT MUN: BETHEL TOWNSHIP T

			018 "DIA CAST IRON
		0430/0830	LEN=0040 INSTALLED UNKN
	112842 FT	108354 FT	1 0 00310 0 05 1441+93
		S 0430/0000	LENGTH(AH 2800 BK 2335)
			018 "DIA CAST IRON
		0420/2057	LEN=0040 INSTALLED UNKN
			018 "DIA CAST IRON
		0420/1800	LEN=0040 INSTALLED UNKN
			018 "DIA CAST IRON
		0420/1437	LEN=0040 INSTALLED UNKN
			018 "DIA CIRC METAL
		0420/0850	LEN=0040 INSTALLED UNKN
			018 "DIA CAST IRON
		0420/0411	LEN=0040 INSTALLED UNKN
	110507 FT	106019 FT	1 0 00310 0 05 1418+00
		S 0420/0000	LENGTH(AH 2335 BK 0817)
FOUR POINT RD (SR0419 SEG 0253/0890)	0414/0764		
TO 0419/0253 SH (CONN)	0414/0109		
FOUR POINT RD (SR0419 SEG 0252/0360)	0414/0089		
1 0 00310 7 00 0093+03	109690 FT	105202 FT	
FROM 0419/0252 SH (CONN)	0414/0000	S 0414/0000	LENGTH(AH 0817 BK 0919)
			018 "DIA CIRC CONCR
		0410/0820	LEN=0060 INSTALLED 2001
			048 "DIA CIRC CONCR
		0410/0575	LEN=0050 INSTALLED UNKN
			024 "DIA CIRC CONCR
		0410/0226	LEN=0050 INSTALLED UNKN
	108771 FT	104283 FT	1 0 00310 7 00 0087+16
			048 "DIA CIRC CONCR
			LEN=0050 INSTALLED UNKN
			BETHEL TOWNSHIP
			UPPER TULPEHOCKEN T
		S 0410/0000	LENGTH(AH 0919 BK 3825)
			024 "DIA CIRC CONCR
		0400/3577	LEN=0036 INSTALLED UNKN
			018 "DIA CIRC CONCR
		0400/3284	LEN=0008 INSTALLED UNKN
			018 "DIA CIRC CONCR
		0400/3054	LEN=0008 INSTALLED UNKN
			018 "DIA CIRC CONCR
		0400/2756	LEN=0036 INSTALLED UNKN
			018 "DIA CIRC CONCR
		0400/2498	LEN=0008 INSTALLED UNKN

DIR: N TOTAL LEN: 22.083 MI. DIST: 05-1 SR: 183
LEFT MUN: UPPER TULPEHOCKEN T RIGHT MUN: UPPER TULPEHOCKEN T

				048 "DIA CIRC CONCR
			0400/0973	LEN=0050 INSTALLED UNKN
				024 "DIA CIRC CONCR
			0400/0520	LEN=0099 INSTALLED UNKN
				024 "DIA CIRC CONCR
			0400/0182	LEN=0050 INSTALLED UNKN
	104946 FT		100458 FT	1 0 00310 7 00 0049+14
				JACKSON CK.
				STRUCTURE LENGTH 10 FT
				BMSID 06/0183/0400/0000
			5 0400/0000	LENGTH(AH 3825 BK 2436)
				024 "DIA CIRC CONCR
			0390/2029	LEN=0080 INSTALLED UNKN
CLUB RD (TWP)	0390/1997		0390/1997	BLOODY SPRING RD (T651)
				018 "DIA CIRC CONCR
			0390/1650	LEN=0040 INSTALLED UNKN
				018 "DIA CIRC CONCR
			0390/1347	LEN=0040 INSTALLED UNKN
				018 "DIA CIRC CONCR
			0390/0995	LEN=0044 INSTALLED UNKN
				018 "DIA CIRC CONCR
			0390/0331	LEN=0040 INSTALLED UNKN
				018 "DIA CIRC CONCR
			0390/0029	LEN=0040 INSTALLED UNKN
	102510 FT		098022 FT	1 0 00310 7 00 0024+94
			5 0390/0000	LENGTH(AH 2436 BK 2577)
				018 "DIA CIRC CONCR
			0380/2339	LEN=0040 INSTALLED UNKN
				018 "DIA CIRC CONCR
			0380/1873	LEN=0064 INSTALLED UNKN
				024 "DIA CIRC CONCR
			0380/1154	LEN=0070 INSTALLED UNKN
SCHUBERT RD (T912)	0380/0463			
				RAMP D-6 RD
				(SR8010 SEG 0250/0000)
				RAMP A-6 RD
			0380/0314	(SR8010 SEG 0500/0693)
				FROM 8010/0500 SH
			0380/0236	(CONN)
			0380/0124	BMSEN 06/0183/0380/0000
	099933 FT		095445 FT	1 0 00310 7 00 0000+00
				I-78 WB

DIR: N TOTAL LEN: 22.083 MI. DIST: 05-1 SR: 183
LEFT MUN: UPPER TULPEHOCKEN T RIGHT MUN: UPPER TULPEHOCKEN T

			BMSBG 06/0183/0380/0000
		5 0380/0000	LENGTH(AH 2577 BK 1865)
FROM 8010/0010 SH (CONN)	0370/1824		
RAMP C-6 RD (SR8010 SEG 0010/0566)	0370/1780		
			RAMP B-6 RD
		0370/1748	(SR8010 SEG 0750/0000)
			048 "DIA CIRC CONCR
		0370/0978	LEN=0120 INSTALLED UNKN
			TR.BIRCH CK.
			STRUCTURE LENGTH 9 FT
		0370/0955	BMSID 06/0183/0370/0955
PENNDOT STOCKPILE #02 (GOVT)	0370/0629	0370/0629	(APRA) ENTRANCE TO SHED
			OLD 22
2 0 06016 0 00 0196+71	098068 FT	093580 FT	(SR4040 SEG 0130/0000)
MAIN ST (SR4018 SEG 0100/2751)	0370/0000	5 0370/0000	LENGTH(AH 1865 BK 3025)
			036 "DIA CIRC CONCR
		0360/2667	LEN=0100 INSTALLED UNKN
EAST AV (TWP)	0360/2309		
			018 "DIA CIRC CONCR
		0360/2186	LEN=0060 INSTALLED UNKN
			024 "DIA CIRC CONCR
		0360/2185	LEN=0015 INSTALLED UNKN
			006 "DIA CIR UNKNOWN
		0360/1838	LEN=0060 INSTALLED UNKN
			048 "DIA CIRC CONCR
		0360/0504	LEN=0064 INSTALLED UNKN
		0360/0083	BMSEN 06/0183/0360/0058
			0 0 00000 0 00 0000+00
			T.L.NORTHKIL
		0360/0058	BMSBG 06/0183/0360/0058
	095043 FT	090555 FT	2 0 06016 0 00 0166+00
			LAKEVIEW RD
			(T651)
		5 0360/0000	LENGTH(AH 3025 BK 2773)
MILL RD (T651)	0350/2642		
			018 "DIA CIRC CONCR
		0350/2042	LEN=0042 INSTALLED UNKN

DIR: N TOTAL LEN: 22.083 MI. DIST: 05-1 SR: 183
LEFT MUN: UPPER TULPEHOCKEN T RIGHT MUN: UPPER TULPEHOCKEN T

```
                                        0350/1425 BMSEN 06/0183/0350/1390
                                                  0 0 00000 0 00 0000+00
                                                  L.NORTHKILL
                                        0350/1390 BMSBG 06/0183/0350/1390
                                                  024 "DIA CIRC CONCR
                                        0350/1103 LEN=0048 INSTALLED UNKN
                                                  015 "DIA CIRC METAL
                                        0350/0789 LEN=0060 INSTALLED UNKN

                                                  030 "DIA CIRC CONCR
                                        0350/0156 LEN=0065 INSTALLED UNKN
092270 FT                               087782 FT 2 0 06016 0 00 0138+85
                                                  SPRING RD
                                                  (T655)
                                      S 0350/0000 LENGTH(AH 2773 BK 2955)
                                                  015 "DIA CIRC METAL
                                        0340/2669 LEN=0045 INSTALLED UNKN
                                                  018 "DIA CIRC CONCR
                                        0340/2388 LEN=0045 INSTALLED UNKN
                                                  024 "DIA CIRC CONCR
                                        0340/1951 LEN=0045 INSTALLED UNKN
                                                  018 "DIA CIRC METAL
                                        0340/1753 LEN=0044 INSTALLED UNKN
                                                  084"H 72"W CONC STRUCT
                                        0340/1293 LEN=0058 INSTALLED UNKN
                                                  T.L.NORTHKIL
                                                  STRUCTURE LENGTH 12 FT
                                        0340/1280 BMSID 06/0183/0340/1280
                                                  015 "DIA CIRC METAL
                                        0340/0945 LEN=0050 INSTALLED UNKN
                                                  018 "DIA CIRC CONCR
                                        0340/0757 LEN=0064 INSTALLED UNKN
                                                  018 "DIA CIRC CONCR
                                        0340/0614 LEN=0064 INSTALLED UNKN
                                                  018 "DIA CIRC CONCR
                                        0340/0477 LEN=0064 INSTALLED UNKN
089315 FT                               084827 FT 2 0 06016 0 00 0109+10
                                      S 0340/0000 LENGTH(AH 2955 BK 3338)
                                                  024 "DIA CIR PLASTIC
                                        0330/3338 LEN=0040 INSTALLED UNKN

                                                  030 "DIA CIRC METAL
                                        0330/2501 LEN=0075 INSTALLED UNKN

                                                  018 "DIA CIRC METAL
                                        0330/1801 LEN=0048 INSTALLED UNKN
                                                  036 "DIA CIRC METAL
                                        0330/1350 LEN=0076 INSTALLED UNKN

                                                  030 "DIA CIRC CONCR
```

DIR: N TOTAL LEN: 22.083 MI. DIST: 05-1 SR: 183
LEFT MUN: UPPER TULPEHOCKEN T RIGHT MUN: UPPER TULPEHOCKEN T

		0330/0590	LEN=0062 INSTALLED UNKN
			SPANGLER DR
		0330/0082	(TWP)
			030 "DIA CIRC CONCR
		0330/0068	LEN=0075 INSTALLED UNKN
	085977 FT	081489 FT	2 0 06016 0 00 0076+46
		S 0330/0000	LENGTH(AH 3338 BK 1565)
HENNE RD (T647)	0320/1207		
			048 "DIA CIRC CONCR
		0320/1146	LEN=0037 INSTALLED UNKN
			018 "DIA CIRC METAL
		0320/0750	LEN=0042 INSTALLED UNKN
			DRY HOLLOW RD
		0320/0580	(T910)
			018 "DIA CIRC METAL
		0320/0375	LEN=0052 INSTALLED UNKN
	084412 FT	079924 FT	2 0 06016 0 00 0056+85
			UPPER TULPEHOCKEN
			JEFFERSON T
		S 0320/0000	LENGTH(AH 1565 BK 3917)
			030 "DIA CIRC CONCR
		0310/3738	LEN=0056 INSTALLED UNKN
			018 "DIA CIRC CONCR
		0310/2680	LEN=0035 INSTALLED UNKN
			024 "DIA CIRC CONCR
		0310/2196	LEN=0048 INSTALLED UNKN
			024 "DIA CIRC CONCR
		0310/2133	LEN=0046 INSTALLED UNKN
			018 "DIA CIRC CONCR
		0310/1781	LEN=0043 INSTALLED UNKN
			018 "DIA CIRC CONCR
		0310/1470	LEN=0045 INSTALLED UNKN
			018 "DIA CIRC METAL
		0310/0723	LEN=0038 INSTALLED UNKN
			018 "DIA CIRC CONCR
		0310/0370	LEN=0035 INSTALLED UNKN
2 0 06016 0 00 0020+87	080495 FT	076007 FT	
JAMES DR (T960)	0310/0000	S 0310/0000	LENGTH(AH 3917 BK 2017)
			015 "DIA CIRC METAL
		0300/2000	LEN=0050 INSTALLED 2001
			015 "DIA CIRC METAL
		0300/1324	LEN=0050 INSTALLED UNKN
WALDEN WEST RD			

DIR: N TOTAL LEN: 22.083 MI. DIST: 05-1 SR: 183
LEFT MUN: JEFFERSON T RIGHT MUN: JEFFERSON T

(T959)	0300/0723	0300/0220	BMSEN 06/0183/0300/0166
			0 0 00000 0 00 0000+00
			T.L. NORTHKILL CR
		0300/0166	BMSBG 06/0183/0300/0166
2 0 06016 0 00 0000+60	078478 FT	073990 FT	
NEW SCHAEFFERTOWN RD			
(SR4016 SEG 0110/0381)	0300/0000	S 0300/0000	LENGTH(AH 2017 BK 2591)
			018 "DIA CIRC CONCR
		0290/2459	LEN=0040 INSTALLED UNKN
		0290/2093	BMSEN 06/0183/0290/2037
			1 0 00310 0 02 0810+09
			LIL NORTHKIL
		0290/2037	BMSBG 06/0183/0290/2037
			024 "DIA CIRC CONCR
		0290/1376	LEN=0080 INSTALLED UNKN
SUMMER MOUNTAIN RD			
(SR4014 SEG 0110/2646)	0290/0810		
			015 "DIA CIRC CONCR
		0290/0770	LEN=0060 INSTALLED UNKN
			018 "DIA CIRC CONCR
		0290/0517	LEN=0058 INSTALLED UNKN
			018 "DIA CIR UNKNOWN
		0290/0123	LEN=0058 INSTALLED UNKN
	075887 FT	071399 FT	1 0 00310 0 02 0810+09
		S 0290/0000	LENGTH(AH 2591 BK 2997)
			018 "DIA CIR UNKNOWN
		0280/2685	LEN=0099 INSTALLED UNKN
			018 "DIA CIRC CONCR
		0280/1592	LEN=0068 INSTALLED UNKN
			018 "DIA CIRC CONCR
		0280/1273	LEN=0061 INSTALLED UNKN
			024 "DIA CIRC CONCR
		0280/0848	LEN=0070 INSTALLED UNKN
	072890 FT	068402 FT	1 0 00310 0 02 0780+46
		S 0280/0000	LENGTH(AH 2997 BK 3475)
			015 "DIA CIRC CONCR
		0270/3168	LEN=0043 INSTALLED UNKN
			018 "DIA CIRC CONCR
		0270/2791	LEN=0030 INSTALLED UNKN
			018 "DIA CIRC CONCR
		0270/2489	LEN=0065 INSTALLED UNKN
			024 "DIA CIRC CONCR
		0270/1937	LEN=0030 INSTALLED UNKN
SOLLY LN			

DIR: N TOTAL LEN: 22.083 MI. DIST: 05-1 SR: 183
LEFT MUN: JEFFERSON T RIGHT MUN: JEFFERSON T

(T649)

0270/1169

069415 FT

067312 FT

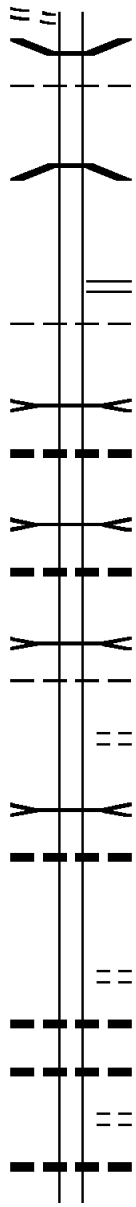

0270/0766	BMSEN 06/0183/0270/0700
	JEFFERSON
0270/0717	PENN T
	0 0 00000 0 00 0000+00
	NORTHKILL CK
0270/0700	BMSBG 06/0183/0270/0700
064927 FT	1 0 00310 0 02 0746+26
	SHARTLESVILLE RD
	(SR4011 SEG 0010/0000)
S 0270/0000	LENGTH(AH 3475 BK 2103)
	PENN
0260/2032	JEFFERSON T
	PRES.CONDUIT
	STRUCTURE LENGTH 13 FT
0260/1919	BMSID 06/0183/0260/1919
	048"H 48"W CON BOX CUL
0260/1854	LEN=0100 INSTALLED UNKN
	BR.NORTHKILL
	STRUCTURE LENGTH 9 FT
0260/1823	BMSID 06/0183/0260/1823
	048"H 48"W CON BOX CUL
0260/1721	LEN=0100 INSTALLED UNKN
	BR.NORTHKILL
	STRUCTURE LENGTH 9 FT
0260/1688	BMSID 06/0183/0260/1688
	JEFFERSON
0260/1163	BERNVILLE BOROUGH B
	WASHINGTON ST
0260/1024	(BORO)
	PRES.CONDUIT
	STRUCTURE LENGTH 15 FT
0260/0703	BMSID 06/0183/0260/0703
	060 "DIA CIRC CONCR
0260/0700	LEN=0090 INSTALLED UNKN
062824 FT	1 0 00310 0 02 0725+00
	FOURTH ST
	(BORO)
S 0260/0000	LENGTH(AH 2103 BK 3026)
	018 "DIA CIRC CONCR
0250/2650	LEN=0040 INSTALLED UNKN
	018 "DIA CIRC CONCR
0250/2535	LEN=0040 INSTALLED UNKN
	THIRD ST
0250/2484	(BORO)
	018 "DIA CIRC CONCR
0250/2437	LEN=0040 INSTALLED UNKN
	018 "DIA CIRC CONCR

DIR: N TOTAL LEN: 22.083 MI. DIST: 05-1 SR: 183
LEFT MUN: BERNVILLE BOROUGH B RIGHT MUN: BERNVILLE BOROUGH B

```
                                                  0250/2303 LEN=0134 INSTALLED UNKN
SECOND ST                                                   SECOND ST
(BORO)                0250/2086                   0250/2086 (SR4020 SEG 0010/0000)
                                                            018 "DIA CIRC CONCR
                                                  0250/2074 LEN=0040 INSTALLED UNKN
                                                            BR.NORTHKILL
                                                            STRUCTURE LENGTH  13 FT
                                                  0250/1521 BMSID 06/0183/0250/1521
                                                            GARFIELD RD
                                                  0250/1342 (BORO)
                                                            048"H 72"W CON BOX CUL
                                                  0250/0971 LEN=0060 INSTALLED UNKN
                                                            015 "DIA CIRC CONCR
                                                  0250/0742 LEN=0100 INSTALLED UNKN
                                                            BERNVILLE BOROUGH
                                                  0250/0731 PENN T
                                                            018 "DIA CIRC CONCR
                                                  0250/0288 LEN=0070 INSTALLED UNKN
1 0 00310 0 02 0694+98 064286 FT                  059798 FT
NORTH HEIDELBERG RD
(SR3033 SEG 0110/2946)  0250/0000               5 0250/0000 LENGTH(AH 3026 BK 2428)
                                                            036 "DIA CIRC CONCR
                                                  0240/2175 LEN=0100 INSTALLED UNKN
                                                            BEYERLE HILL RD
                                                  0240/2021 (T714)

                      061858 FT                   057370 FT 1 0 00310 0 02 0669+74
                                                5 0240/0000 LENGTH(AH 2428 BK 3000)
                                                            054 "DIA CIRC CONCR
                                                  0230/2862 LEN=0100 INSTALLED UNKN

                                                            024 "DIA CIRC CONCR
                                                  0230/1552 LEN=0030 INSTALLED UNKN
                                                            015 "DIA CIRC CONCR
                                                  0230/1306 LEN=0048 INSTALLED UNKN
                                                            015 "DIA CIRC CONCR
                                                  0230/1007 LEN=0050 INSTALLED UNKN

                      058858 FT                   054370 FT 1 0 00310 0 02 0639+62
                                                5 0230/0000 LENGTH(AH 3000 BK 2588)
                                                            043 "DIA CIRC CONCR
                                                  0220/2389 LEN=0060 INSTALLED UNKN
```

DIR: N TOTAL LEN: 22.083 MI. DIST: 05-1 SR: 183
LEFT MUN: PENN T RIGHT MUN: PENN T

```
                                                 0220/0826 BMSEN 06/0183/0220/0657
                                                           0 0 00000 0 00 0000+00
                                                           POWDERMILL C
                                                 0220/0657 BMSBG 06/0183/0220/0657
                        056270 FT                051782 FT 1 0 00310 0 02 0619+45
                                                           BRIGHT SCHOOL RD
                                                           (T489)
                                              == S 0220/0000 LENGTH(AH 2588 BK 3356)

FISH & GAME COMMISSION
(GOVT)                   0210/2392            ==
                                                           054 "DIA CIRC CONCR
                                                 0210/2302 LEN=0060 INSTALLED UNKN
                                               M 0210/1977 CAVC          850
                                                           048 "DIA CIRC CONCR
                                                 0210/1129 LEN=0060 INSTALLED UNKN

1 0 00310 0 02 0582+64  052914 FT                048426 FT
OLD CHURCH RD
(SR3006 SEG 0050/1710)   0210/0000            S 0210/0000 LENGTH(AH 3356 BK 1973)

                                                           048 "DIA CIRC CONCR
                                                 0200/0493 LEN=0100 INSTALLED UNKN
                        050941 FT                046453 FT 1 0 00310 0 02 0561+19
                                               S 0200/0000 LENGTH(AH 1973 BK 1872)
                                                           MT PLEASANT RD
                                                 0190/1482 (T713)

                                                           015 "DIA CIRC CONCR
                                                 0190/0068 LEN=0040 INSTALLED UNKN
1 0 00310 0 02 0543+55  049069 FT                044581 FT
TULPEHOCKEN DR
(T523)                   0190/0000            == S 0190/0000 LENGTH(AH 1872 BK 2284)
                                                           015 "DIA CIRC CONCR
                                                 0180/2270 LEN=0040 INSTALLED UNKN
                                                           018 "DIA CIRC CONCR
                                                 0180/1630 LEN=0125 INSTALLED UNKN
                                                           MT PLEASANT RD
```

DIR: N TOTAL LEN: 22.083 MI. DIST: 05-1 SR: 183
LEFT MUN: PENN T RIGHT MUN: PENN T

```
                                        == 0180/1207 (T713)

                                           0180/0222 BMSEN 06/0183/0180/0000
046785 FT                                  042297 FT 1 0 00310 0 02 0528+24
                                                     LICKING CK.
                                                     BMSBG 06/0183/0180/0000
                                        S  0180/0000 LENGTH(AH 2284 BK 1880)
                                                     OLD STATE RD
                                        == 0170/1386 (T712)

                                                     015 "DIA CIRC CONCR
                                           0170/0763 LEN=0060 INSTALLED UNKN

044905 FT                                  040417 FT 1 0 00310 0 02 0501+90
                                        S  0170/0000 LENGTH(AH 1880 BK 2981)

                                                     018 "DIA CIRC CONCR
                                           0160/2086 LEN=0050 INSTALLED UNKN


                                                     018 "DIA CIRC CONCR
                                           0160/1124 LEN=0051 INSTALLED UNKN
                                                     OLD STATE RD
                                        == 0160/1086 (T712)
                                                     018 "DIA CIRC CONCR
                                           0160/0667 LEN=0060 INSTALLED UNKN
                                                     HILL RD
                                        == 0160/0648 (T555)

041924 FT                                  037436 FT 1 0 00310 0 02 0472+09
                                        S  0160/0000 LENGTH(AH 2981 BK 3341)
                                                     015 "DIA CIRC CONCR
                                           0150/2792 LEN=0061 INSTALLED UNKN
                                                     015 "DIA CIRC CONCR
                                           0150/2200 LEN=0061 INSTALLED 2001
                                                     015 "DIA CIRC CONCR
                                           0150/2017 LEN=0045 INSTALLED UNKN
                                                     018 "DIA CIRC CONCR
                                           0150/1758 LEN=0042 INSTALLED UNKN
                                                     015 "DIA CIRC CONCR
                                           0150/1525 LEN=0060 INSTALLED UNKN
                                                     JAMES ST
                                        == 0150/1374 (T712)

PENN BERN RD
(T554)                  0150/0514       ==
                                           0150/0432 BMSEN 06/0183/0150/0388
                                                     0 0 00000 0 00 0000+00
                                                     PLUM CREEK
```

DIR: N TOTAL LEN: 22.083 MI. DIST: 05-1 SR: 183
LEFT MUN: PENN T RIGHT MUN: PENN T

		0150/0388	BMSBG 06/0183/0150/0388
			018 "DIA CIRC CONCR
		0150/0199	LEN=0025 INSTALLED UNKN
			PENN
		0150/0090	BERN TOWNSHIP T
	038583 FT	034095 FT	1 0 00310 0 02 0438+68
			PLUM CREEK RD
PALISADES DR			(SR4030 SEG 0010/0000)
(T937)	0150/0000	S 0150/0000	LENGTH(AH 3341 BK 2542)
SHURR RD			
(T552)	0140/2181		
			CEMETERY LN
		0140/2154	(TWP)
			024 "DIA CIRC CONCR
		0140/2130	LEN=0030 INSTALLED UNKN
			OLD BERNVILLE RD
		0140/2095	(T914)
			015 "DIA CIRC CONCR
		0140/2046	LEN=0065 INSTALLED UNKN
			015 "DIA CIRC CONCR
		0140/1684	LEN=0045 INSTALLED UNKN
			015 "DIA CIRC CONCR
		0140/1260	LEN=0055 INSTALLED UNKN
	036041 FT	031553 FT	1 0 00310 0 02 0413+41
			HILLTOP RD
			(T556)
		S 0140/0000	LENGTH(AH 2542 BK 3367)
			015 "DIA CIRC CONCR
		0130/2286	LEN=0045 INSTALLED UNKN
			018 "DIA CIRC CONCR
		0130/1288	LEN=0050 INSTALLED 1997
	032674 FT	028186 FT	1 0 00310 0 02 0380+00
		S 0130/0000	LENGTH(AH 3367 BK 2930)
			036 "DIA CIRC METAL
		0120/2800	LEN=0050 INSTALLED UNKN
			015 "DIA CIRC CONCR
		0120/2503	LEN=0049 INSTALLED UNKN
			FAIRVEIW DR

DIR: N TOTAL LEN: 22.083 MI. DIST: 05-1 SR: 183
LEFT MUN: BERN TOWNSHIP T RIGHT MUN: BERN TOWNSHIP T

			0120/1396 (T558)
PRISON RD (SR3047 SEG 0030/1665)	0120/1379		
			015 "DIA CIRC CONCR
		0120/1252	LEN=0045 INSTALLED UNKN
			018 "DIA CIRC METAL
		0120/0960	LEN=0050 INSTALLED UNKN
			018 "DIA CIRC CONCR
		0120/0599	LEN=0040 INSTALLED UNKN
			060"H 00"W MULT CONCR
		0120/0218	LEN=0060 INSTALLED UNKN
			TR.TULPEHOCK
			STRUCTURE LENGTH 15 FT
		0120/0137	BMSID 06/0183/0120/0137
			018 "DIA CIRC CONCR
		0120/0080	LEN=0035 INSTALLED UNKN
	029744 FT	025256 FT	1 0 00310 0 02 0351+78
		S 0120/0000	LENGTH(AH 2930 BK 3314)
			018 "DIA CIRC CONCR
		0110/2560	LEN=0040 INSTALLED UNKN
			W LEESPORT RD
			(TWP)
		0110/1250	
			LC TO W LEESPORT RD
		0110/1170	(CONN)
			024 "DIA CIRC CONCR
		0110/0496	LEN=0035 INSTALLED UNKN
UPPER VAN REED RD (SR3051 SEG 0044/0045) (SR3051 SEG 0045/0066)	0110/0117		
1 0 00310 0 02 0317+37	026430 FT	021942 FT	
UPPER VAN REED RD (SR3051 SEG 0045/0066) (SR3051 SEG 0044/0045)	0110/0000	S 0110/0000	LENGTH(AH 3314 BK 1609)
			015 "DIA CIRC CONCR
		0100/1347	LEN=0062 INSTALLED UNKN
			018 "DIA CIRC CONCR
		0100/0869	LEN=0065 INSTALLED UNKN
			030 "DIA CIRC CONCR
		0100/0824	LEN=0050 INSTALLED UNKN
SUBURBAN RD (T912)	0100/0772		
	024821 FT	020333 FT	1 0 00310 0 02 0301+01
			MFC BEGIN = C

DIR: N TOTAL LEN: 22.083 MI. DIST: 05-1 SR: 183
LEFT MUN: BERN TOWNSHIP T RIGHT MUN: BERN TOWNSHIP T

			0100/0000 LENGTH(AH 1609 BK 2716)
SUBURBAN RD (T912)	0091/2635		
			015 "DIA CIRC CONCR
		0090/2271	LEN=0097 INSTALLED UNKN
RAMP C-1 RD (SR8022 SEG 0750/1413)			RAMP C-1 RD (SR8022 SEG 0750/1413)
	0091/2200	0090/2200	
SIGN: SHAPE OR TUBE BMSID 06/0183/0091/2065	0091/2065	0090/2051	SIGN: SHAPE OR TUBE BMSID 06/0183/0091/2065
			RAMP C RD
		0090/1707	(SR8022 SEG 0760/0000)
RAMP B RD (SR8022 SEG 0500/0000)	0091/1650		
			SIGN: CANTILEVER
		0090/1527	BMSID 06/0183/0090/1527
BMSEN 06/0183/0090/1308 1 0 00310 0 02 0273+93	0091/1425	0090/1463	BMSEN 06/0183/0090/1308 0 0 00000 0 00 0000+00
SR 222 NB			SR 222 NB
BMSBG 06/0183/0090/1308	0091/1270	0090/1308	BMSBG 06/0183/0090/1308
RAMP A RD (SR8022 SEG 0250/0663)			RAMP A RD (SR8022 SEG 0250/0663)
RAMP D RD (SR8022 SEG 0010/0000)			RAMP D RD (SR8022 SEG 0010/0000)
	0091/1159	0090/1150	
FROM 8022/0250 SH (CONN)	0091/1112		TO 8022/0010 SH (CONN)
		0090/1121	
			SIGN: CANTILEVER
		0090/1059	BMSID 06/0183/0090/1059
(APRA) DICKINSON CRANE VAN REED RD (T560)			(APRA) DICKINSON CRANE VAN REED RD (T560)
	0091/0808	0090/0808	
SIGN: SHAPE OR TUBE BMSID 06/0183/0090/0423	0091/0431	0090/0423	SIGN: SHAPE OR TUBE BMSID 06/0183/0090/0423
1 0 00310 0 02 0273+93	022105 FT	017617 FT	1 0 00310 0 02 0273+93
MACARTHUR RD (T935)			MACARTHUR RD (T935)
MFC BEGIN = C			MFC BEGIN = C
LENGTH(AH 2716 BK 2310)	0091/0000	0090/0000	LENGTH(AH 2716 BK 2310)
			015 "DIA CIRC CONCR
		0080/1856	LEN=0043 INSTALLED UNKN
RED BRIDGE RD (T621)	0080/1761		
LC TO HOSPITAL DR			

DIR: N TOTAL LEN: 22.083 MI. DIST: 05-1 SR: 183
LEFT MUN: BERN TOWNSHIP T RIGHT MUN: BERN TOWNSHIP T

(CONN)	0080/0113		
1 0 00310 0 02 0250+83	019795 FT		MACARTHUR RD 015307 FT (T935)
HOSPITAL DR (PRDR)	0080/0000		0080/0000 LENGTH(AH 2310 BK 3094)
LC FROM HOSPITAL DR (CONN)	0070/2991		
			018 "DIA CIRC CONCR 0070/2236 LEN=0040 INSTALLED UNKN
			024 "DIA CIRC CONCR 0070/2177 LEN=0078 INSTALLED UNKN
			036 "DIA CIRC CONCR 0070/1402 LEN=0048 INSTALLED UNKN
			015 "DIA CIRC CONCR 0070/0860 LEN=0120 INSTALLED UNKN
LC TO TELEFLEX DR (CONN)	0070/0392		
TELEFLEX DR (PRDR)	0070/0293 016701 FT		EXIT FROM READING AIRPO (PRDR) 0070/0293 012213 FT 1 0 00310 0 02 0219+86 0070/0000 LENGTH(AH 3094 BK 2579)
			AVIATION RD 0060/0740 (TWP)
			024 "DIA CIRC CONCR 0060/0652 LEN=0065 INSTALLED UNKN
			BOEING AV 0060/0582 (T929)
			018 "DIA CIRC CONCR 0060/0452 LEN=0045 INSTALLED UNKN
			CURTIS AV 0060/0289 (T922)
EGLE RD (T918)	0060/0246 014122 FT		009634 FT 1 0 00310 0 02 0194+08 MARTIN AV (T916) 0060/0000 LENGTH(AH 2579 BK 3244)
			LOCKHEED AV 0050/2955 (T915)
MORRISON RD (T919)	0050/2711		BARLOW AV

DIR: N TOTAL LEN: 22.083 MI. DIST: 05-1 SR: 183
LEFT MUN: BERN TOWNSHIP T RIGHT MUN: BERN TOWNSHIP T

		0050/2662	(T925)
		0050/1917	024 "DIA CIRC CONCR LEN=0189 INSTALLED UNKN
OAK GROVE RD (T564)	0050/1821		
		0050/1815	015 "DIA CIRC CONCR LEN=0072 INSTALLED UNKN
		0050/1465	WOODWARD DR (T584)
NORTH TULPEHOCKEN RD (T577)	0050/1334		
		0050/0682	015 "DIA CIRC CONCR LEN=0060 INSTALLED UNKN
	010878 FT	006390 FT	1 0 00310 0 02 0161+80
SOUTH TULPEHOCKEN RD (T579)	0050/0000	5 0050/0000	NC BERNVILLE RD LENGTH(AH 3244 BK 2866)
		0040/2381	BERN TOWNSHIP READING CITY C
		0040/2361	MERCER ST (CITY)
LACKAWANNA ST(TO SR 12 (SR3032 SEG 0010/1461)	0040/1741	0040/1741	LACKAWANNA ST (CITY)
		0040/1178	BMSEN 06/0183/0040/1102 1 0 00310 0 02 0143+93 PA 12
		0040/1102	BMSBG 06/0183/0040/1102
		0040/1100	018 "DIA CIRC CONCR LEN=0030 INSTALLED UNKN
		0040/1026	018 "DIA CIRC CONCR LEN=0030 INSTALLED UNKN
		0040/0871	A AV (CITY)
LEHIGH ST(TO SR 12 E) (SR3034 SEG 0010/1224)	0040/0520	0040/0520	
		0040/0287	B AV (CITY)
1 0 00310 0 02 0133+04	008012 FT	003524 FT	
COLUMBIA ST (CITY)	0040/0000	5 0040/0000	LENGTH(AH 2866 BK 1923)
BMSEN 06/0183/0030/1799 0 0 00000 0 00 0000+00	0031/1868	0030/1886	BMSEN 06/0183/0030/1799 0 0 00000 0 00 0000+00
NORFOLK SOUTHERN RAI RR			NORFOLK SOUTHERN RAI RR
BMSBG 06/0183/0030/1799	0031/1781	0030/1799	BMSBG 06/0183/0030/1799

DIR: N TOTAL LEN: 22.083 MI. DIST: 05-1 SR: 183
LEFT MUN: READING CITY C RIGHT MUN: READING CITY C

LEFT		RIGHT	
BMSEN 06/0183/0030/0309	0031/1171	0030/1185	BMSEN 06/0183/0030/0309
018 "DIA CAST IRON LEN=0030 INSTALLED 2001	0031/1160		
(APRA) CARPENTER TECHNO BLAIR AV (CITY)	0031/1153	0030/1161	(APRA) CARPENTER TECHNO BLAIR AV (CITY)
0 0 00000 0 00 0000+00 RIVER ROAD			0 0 00000 0 00 0000+00 RIVER ROAD
BMSBG 06/0183/0030/0309 WEST WINDSOR ST (CITY)	0031/0295	0030/0309	BMSBG 06/0183/0030/0309 WEST WINDSOR ST
	0031/0060	0030/0057	(CITY)
		0030/0033	036 "DIA CIRC METAL LEN=0010 INSTALLED UNKN
		001601 FT	1 0 00310 0 02 0113+90 UNKNOWN RD (CITY)
		NC	SCHUYLKILL AV WINDSOR ST (CITY)
1 0 00310 0 02 0113+90 006104 FT UNKNOWN RD (CITY) WINDSOR ST (CITY)		INTER-BK	SCHUYLKILL AV (CITY)
LENGTH(AH 1908 BK 2395)	0031/0000	0030/0000	MFC BEGIN = C LTH AH 001923 BK 000100
WEST DOUGLASS ST (CITY)	0027/1952		
WEST DOUGLASS ST (CITY)	0027/1803		
ALLEY (CITY)	0027/1641		
HOLLENBACH ST (CITY)	0027/1499		
ALLEY (CITY)	0027/1359		
WEST OLEY ST (CITY)	0027/1272		
WEST OLEY ST (CITY)	0027/1201		
WEST GREENWICH ST (CITY)	0027/0606		
LINCOLN ST (CITY) WEST GREENWICH ST (CITY)			

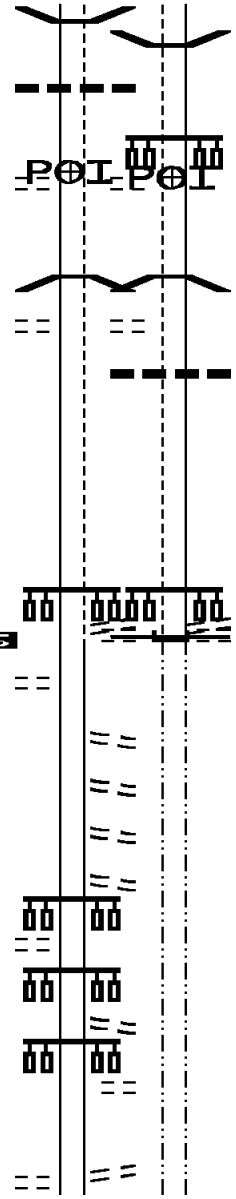

DIR: N TOTAL LEN: 22.083 MI. DIST: 05-1 SR: 183
LEFT MUN: READING CITY C RIGHT MUN: READING CITY C

```
                                0027/0595
WEST GREEN ST
(CITY)                          0027/0021
1 0 00310 0 02 0089+89 003709 FT
WEST GREEN ST
(CITY)                                                  001601 FT
LENGTH(AH 2395 BK 2044) 0027/0000                       7026/0000 LTH AH 000100 BK 000100
RITTER ST
(CITY)                          0025/1955
BMSEN 06/0183/0025/1778 0025/1856
0 0 00000 0 00 0000+00
NORFOLK SOUTHERN RAI RR
BMSBG 06/0183/0025/1778 0025/1778
UNKNOWN AL
(CITY)                          0025/1754
BUTTONWOOD ST
(CITY)
                                0025/1273

ELM ST
(CITY)                          0025/0588
ALLEY
(CITY)                          0025/0481
JEFFERSON ST
(CITY)                          0025/0371
RIVER OAK DR
(CITY)                          0025/0363
2 0 06208 0 00 0002+33 001665 FT
FRONT ST
(CITY)
      NC SCHUYLKILL AV
WALNUT ST
(SR2012 SEG 0010/0000)
MFC BEGIN = C                                           001601 FT
LENGTH(AH 2044 BK 1070) 0025/0000                       7024/0000 LTH AH 000100 BK 001070
                                                                  FRONT ST
                                                                  (CITY)
                                                                  WALNUT ST
                                                        0020/1070 (SR2012 SEG 0010/0000)
                                                                  015 "DIA CIRC CONCR
                                                        0020/0994 LEN=0005 INSTALLED UNKN
                                                                  015 "DIA CIRC CONCR
FISCHER LN                                              0020/0826 LEN=0010 INSTALLED UNKN
(PRDR)                          0020/0824
                                                                   SIGN: CANTILEVER
                                                        0020/0683 BMSID 06/0183/0020/0683
                                                                  015 "DIA CIRC CONCR
                                                        0020/0581 LEN=0048 INSTALLED UNKN
WASHINGTON ST
(CITY)
```

DIR: N TOTAL LEN: 22.083 MI. DIST: 05-1 SR: 183
LEFT MUN: READING CITY C RIGHT MUN: READING CITY C

LC FROM RIVER RD
(CONN) 0020/0536

TO 0183/0011 SH
(CONN) 0020/0095

000595 FT

FROM 0183/0020 SH
(CONN)
183N 183S TO 2ND ST CON
(CONN) 0011/0554
SIGN: CANTILEVER
BMSID 06/0183/0011/0497 0011/0497

COURT ST
(CITY) 0011/0337

TO 3422/0051 SH
(CONN) 0011/0095

1 0 00310 0 01 0053+79 000000 FT
NC SECOND ST
PENN ST
(CITY)
PENN AV
(SR3422 SEG 0051/2857)
(SR3422 SEG 0050/2861)

SECOND ST INTER-BK
(SR2008 SEG 0002/0000)
MFC BEGIN = B
LENGTH(AH 0595 BK 0000) 0011/0000

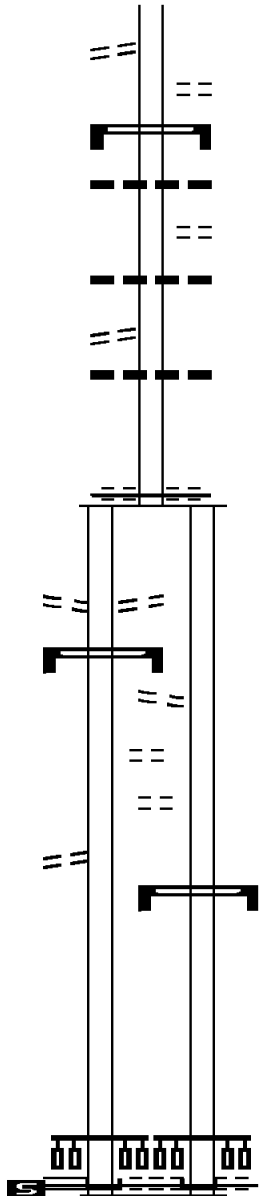

NC FRONT ST
ALLEY
0020/0408 (CITY)
SIGN: CANTILEVER
0020/0397 BMSID 06/0183/0020/0397
015 "DIA CIRC CONCR
0020/0343 LEN=0051 INSTALLED UNKN
PEAR ST
0020/0278 (CITY)
015 "DIA CIRC CONCR
0020/0264 LEN=0010 INSTALLED UNKN

015 "DIA CIRC CONCR
0020/0084 LEN=0042 INSTALLED UNKN
000531 FT 1 0 00310 0 01 0059+79
SECOND ST
(CITY)
MFC BEGIN = C
0020/0000 LENGTH(AH 1070 BK 0531)

183N 183S TO 2ND ST CON
0010/0449 (CONN)

THORN ST
0010/0264 (CITY)

SIGN: CANTILEVER
0010/0063 BMSID 06/0183/0010/0063

000000 FT 2 0 06233 0 00 0005+41
NC WASHINGTON ST
THIRD ST
(CITY)

INTER-BK WASHINGTON ST
(SR2010 SEG 0011/0000)
MFC BEGIN = B
0010/0000 LENGTH(AH 0531 BK 0000)

DIR: N TOTAL LEN: 11.355 MI. DIST: 05-1 SR: 176
LEFT MUN: CUMRU T RIGHT MUN: CUMRU T

```
BMSEN 06/0176/0110/1880059952 FT                    059878 FT BMSEN 06/0176/0110/1880
RAMP R RD                  REF-AHD                  REF-AHD   RAMP S RD
(SR8007 SEG 0500/1679)     0111/1930                0110/1954 (SR8007 SEG 0510/0000)
1 0 01011 0 00 0576+29                                        0 0 00000 0 00 0000+00
US 422                                                        US 422
BMSBG 06/0176/0110/1880    0111/1856                0110/1880 BMSBG 06/0176/0110/1880

                                                              016 "DIA CIRC CONCR
                                                    0110/1128 LEN=0100 INSTALLED UNKN
                                                              RAMP P RD
                                                    0110/1061 (SR8007 SEG 0010/0000)
RAMP N RD
(SR8007 SEG 0250/1225)     0111/1051

                                                               SIGN: 2 CHORD TRUSS
                                                    0110/0690 BMSID 06/0176/0110/0690
                                                              036 "DIA CIRC CONCR
                                                    0110/0435 LEN=0063 INSTALLED UNKN
BMSEN 06/0176/0110/0000    0111/0226                0110/0226 BMSEN 06/0176/0110/0000
1 0 01011 0 00 0576+29 058022 FT                    057924 FT 1 0 01011 0 00 0580+20
NORFOLK SOUTHERN RAI RR                                       NORFOLK SOUTHERN RAI RR
BMSBG 06/0176/0110/0000                                       BMSBG 06/0176/0110/0000
      MILEPOST   011.00                                             MILEPOST   011.00
LENGTH(AH 1930 BK 2536)    0111/0000                0110/0000 LENGTH(AH 1954 BK 2502)
                                                               SIGN: 2 CHORD TRUSS
                                                    0104/2373 BMSID 06/0176/0104/2373
RAMP K RD
(SR8005 SEG 0500/0000)     0105/2110
016 "DIA CIRC CONCR
LEN=0100 INSTALLED UNKN    0105/2050

                                                              RAMP M RD
                                                    0104/1954 (SR8005 SEG 0750/0737)
                                                              016 "DIA CIRC CONCR
                                                    0104/1615 LEN=0125 INSTALLED UNKN
BMSEN 06/0176/0105/1350    0105/1473                0104/1428 BMSEN 06/0176/0104/1305
016 "DIA CIRC CONCR
LEN=0100 INSTALLED UNKN    0105/1416
0 0 00000 0 00 0000+00                                        0 0 00000 0 00 0000+00
```

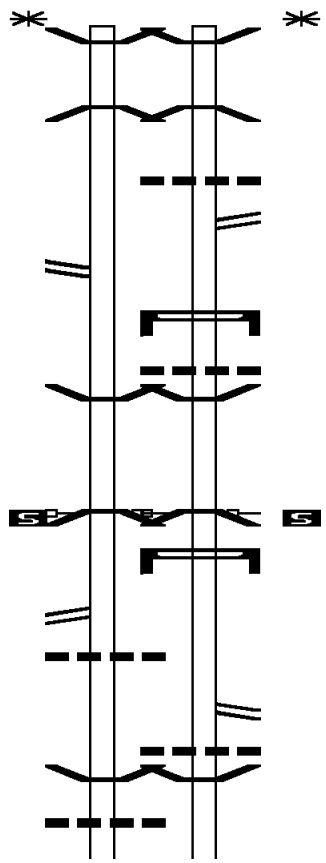

DIR: N TOTAL LEN: 11.355 MI. DIST: 05-1 SR: 176
LEFT MUN: CUMRU T RIGHT MUN: CUMRU T

PA 0724		PA 0724
BMSBG 06/0176/0105/1350 0105/1350	0104/1305	BMSBG 06/0176/0104/1305
		016 "DIA CIRC CONCR
	0104/1225	LEN=0120 INSTALLED UNKN
		016 "DIA CIRC CONCR
	0104/0837	LEN=0050 INSTALLED UNKN
		016 "DIA CIRC CONCR
	0104/0600	LEN=0050 INSTALLED UNKN
RAMP J RD		
(SR8005 SEG 0250/1103) 0105/0447		
		016 "DIA CIRC CONCR
	0104/0248	LEN=0050 INSTALLED UNKN
		RAMP L
	0104/0175	(SR8005 SEG 0010/0000)
1 0 01011 0 00 0548+13 055486 FT		055422 FT 1 0 01011 0 00 0549+48
LENGTH(AH 2536 BK 2640) 0105/0000 S	S 0104/0000	LENGTH(AH 2502 BK 2643)
		SIGN: 3 CHORD TRUSS
	0100/2328	BMSID 06/0176/0100/2328
		016 "DIA CIRC CONCR
	0100/1833	LEN=0090 INSTALLED UNKN
		016 "DIA CIRC CONCR
	0100/1536	LEN=0100 INSTALLED UNKN
		016 "DIA CIRC CONCR
	0100/1200	LEN=0060 INSTALLED UNKN
016 "DIA CIRC CONCR		
LEN=0100 INSTALLED UNKN 0101/0919		
		016 "DIA CIRC CONCR
	0100/0900	LEN=0090 INSTALLED UNKN
016 "DIA CIRC METAL		
LEN=0060 INSTALLED UNKN 0101/0529		
		016 "DIA CIRC CONCR
	0100/0500	LEN=0090 INSTALLED UNKN
		016 "DIA CIRC CONCR
	0100/0159	LEN=0080 INSTALLED UNKN
1 0 01011 0 00 0529+77 052846 FT		052779 FT 1 0 01011 0 00 0529+77
MILEPOST 010.00		MILEPOST 010.00
LENGTH(AH 2640 BK 2563) 0101/0000 S	S 0100/0000	LENGTH(AH 2643 BK 2604)
018 "DIA CIRC CONCR		
LEN=0080 INSTALLED UNKN 0095/2504		
		016 "DIA CIRC CONCR
	0094/2361	LEN=0050 INSTALLED UNKN
018 "DIA CIRC CONCR		
LEN=0080 INSTALLED UNKN 0095/2152		
		016 "DIA CIRC CONCR
	0094/2025	LEN=0080 INSTALLED UNKN
018 "DIA CIRC CONCR		
LEN=0080 INSTALLED UNKN 0095/1796		
		016 "DIA CIRC CONCR
	0094/1665	LEN=0060 INSTALLED UNKN
016 "DIA CIRC CONCR		

DIR: N TOTAL LEN: 11.355 MI. DIST: 05-1 SR: 176
LEFT MUN: CUMRU T RIGHT MUN: CUMRU T

LEFT	RIGHT
LEN=0100 INSTALLED UNKN 0095/1444	
	016 "DIA CIRC CONCR 0094/1300 LEN=0060 INSTALLED UNKN
016 "DIA CIRC CONCR LEN=0100 INSTALLED UNKN 0095/1088	
	016 "DIA CIRC CONCR 0094/1077 LEN=0150 INSTALLED UNKN
016 "DIA CIRC CONCR LEN=0090 INSTALLED UNKN 0095/0732	
	016 "DIA CIRC CONCR 0094/0706 LEN=0099 INSTALLED UNKN
CROSSOVER RD (CONN) 0095/0417	0094/0419 CROSSOVER RD (CONN)
016 "DIA CIRC CONCR LEN=0100 INSTALLED UNKN 0095/0380	
	016 "DIA CIRC CONCR 0094/0370 LEN=0200 INSTALLED UNKN
1 0 01011 0 00 0496+28 050283 FT LENGTH(AH 2563 BK 2640) 0095/0000 S	050175 FT 1 0 01011 0 00 0498+35 S 0094/0000 LENGTH(AH 2604 BK 2644)
016 "DIA CIRC CONCR LEN=0100 INSTALLED UNKN 0091/1498	
016 "DIA CIRC CONCR LEN=0100 INSTALLED UNKN 0091/1300	
	016 "DIA CIRC CONCR 0090/0930 LEN=0150 INSTALLED UNKN
016 "DIA CIRC CONCR LEN=0150 INSTALLED UNKN 0091/0875	
016 "DIA CIRC CONCR LEN=0099 INSTALLED UNKN 0091/0276	
1 0 01011 0 00 0477+70 047643 FT MILEPOST 009.00	047531 FT 1 0 01011 0 00 0477+70 MILEPOST 009.00
LENGTH(AH 2640 BK 2684) 0091/0000 S	S 0090/0000 LENGTH(AH 2644 BK 2640)
016 "DIA CIRC CONCR LEN=0200 INSTALLED UNKN 0085/2487	
016 "DIA CIRC CONCR LEN=0200 INSTALLED UNKN 0085/2148	
016 "DIA CIRC CONCR LEN=0200 INSTALLED UNKN 0085/1807	
016 "DIA CIRC CONCR LEN=0150 INSTALLED UNKN 0085/1439	
016 "DIA CIRC CONCR LEN=0175 INSTALLED UNKN 0085/1047	
RAMP H RD (SR9404 SEG 0500/0000) 0085/0958	
016 "DIA CIRC CONCR LEN=0099 INSTALLED UNKN 0085/0694	
	018 "DIA CIRC CONCR 0084/0411 LEN=0099 INSTALLED UNKN

DIR: N TOTAL LEN: 11.355 MI. DIST: 05-1 SR: 176
LEFT MUN: CUMRU T RIGHT MUN: CUMRU T

```
016 "DIA CIRC CONCR
LEN=0050 INSTALLED UNKN 0085/0380
016 "DIA CIRC CONCR
LEN=0050 INSTALLED UNKN 0085/0360
                                                        018 "DIA CIRC CONCR
                                                0084/0065 LEN=0099 INSTALLED UNKN
1 0 01011 0 00 0444+36 044959 FT                044891 FT 1 0 01011 0 00 0444+06
LENGTH(AH 2684 BK 2674) 0085/0000 S           S 0084/0000 LENGTH(AH 2640 BK 2642)
RAMP G RD
(SR9404 SEG 0250/1563)  0081/2299
016 "DIA CIRC CONCR
LEN=0050 INSTALLED UNKN 0081/2265
018 "DIA CIRC CONCR
LEN=0050 INSTALLED UNKN 0081/1945
                                                        018 "DIA CIRC CONCR
                                                0080/1918 LEN=0150 INSTALLED UNKN
016 "DIA CIRC CONCR
LEN=0050 INSTALLED UNKN 0081/1575
016 "DIA CIRC CONCR
LEN=0050 INSTALLED UNKN 0081/1550
                                                        018 "DIA CIRC CONCR
                                                0080/1570 LEN=0200 INSTALLED UNKN
018 "DIA CIRC CONCR
LEN=0100 INSTALLED UNKN 0081/1194
016 "DIA CIRC CONCR
LEN=0075 INSTALLED UNKN 0081/0821
016 "DIA CIRC CONCR
LEN=0050 INSTALLED UNKN 0081/0447
CUMRU                                                   CUMRU
ROBESON T               0081/0402               0080/0470 ROBESON T
                                                        018 "DIA CIRC CONCR
                                                0080/0456 LEN=0175 INSTALLED UNKN
016 "DIA CIRC METAL
LEN=0200 INSTALLED UNKN 0081/0319
016 "DIA CIRC CONCR
LEN=0050 INSTALLED UNKN 0081/0135
016 "DIA CIRC CONCR
LEN=0020 INSTALLED UNKN 0081/0035
1 0 01011 0 00 0423+93 042285 FT                042249 FT 1 0 01011 0 00 0423+93
      MILEPOST   008.00                                       MILEPOST   008.00
LENGTH(AH 2674 BK 2611) 0081/0000 S           S 0080/0000 LENGTH(AH 2642 BK 2640)
016 "DIA CIRC CONCR
LEN=0050 INSTALLED UNKN 0075/2407
BR.ALLEGHENY                                            BR.ALLEGHENY
STRUCTURE LENGTH  15 FT                                 STRUCTURE LENGTH  15 FT
BMSID 06/0176/0074/2177 0075/2204               0074/2177 BMSID 06/0176/0074/2177
BMSEN 06/0176/0075/2046 0075/2181               0074/2149 BMSEN 06/0176/0074/2021
016 "DIA CIRC CONCR
LEN=0050 INSTALLED UNKN 0075/2075
0 0 00000 0 00 0000+00                                  0 0 00000 0 00 0000+00
```

DIR: N TOTAL LEN: 11.355 MI. DIST: 05-1 SR: 176
LEFT MUN: ROBESON T RIGHT MUN: ROBESON T

LEFT		RIGHT	
SR 0010		SR 0010	
BMSBG 06/0176/0075/2046	0075/2046	0074/2021	BMSBG 06/0176/0074/2021
CAVC 832	0075/1975 M	M 0074/1979	CAVC 832
		W 0074/1946	RWIS SITE/EXIT 7
016 "DIA CIRC METAL			
LEN=0060 INSTALLED UNKN	0075/1682		
CROSSOVER RD			
(CONN)	0075/1647		
		0074/1633	CROSSOVER RD
			(CONN)
			018 "DIA CIRC CONCR
		0074/1271	LEN=0050 INSTALLED UNKN
016 "DIA CIRC CONCR			
LEN=0050 INSTALLED UNKN	0075/1250		
016 "DIA CIRC CONCR			
LEN=0050 INSTALLED UNKN	0075/1222		
016 "DIA CIRC CONCR			
LEN=0050 INSTALLED UNKN	0075/0969		
			018 "DIA CIRC CONCR
		0074/0924	LEN=0050 INSTALLED UNKN
016 "DIA CIRC CONCR			
LEN=0080 INSTALLED UNKN	0075/0562		
			018 "DIA CIRC CONCR
		0074/0554	LEN=0050 INSTALLED UNKN
016 "DIA CIRC CONCR			
LEN=0050 INSTALLED UNKN	0075/0155		
			018 "DIA CIRC CONCR
		0074/0073	LEN=0050 INSTALLED UNKN
1 0 01011 0 00 0389+16 039674 FT		039609 FT	1 0 01011 0 00 0390+07
LENGTH(AH 2611 BK 2622)	0075/0000 S	S 0074/0000	LENGTH(AH 2640 BK 2640)
			RAMP F RD
		0070/2442	(SR9402 SEG 0750/0402)
			018 "DIA CIRC CONCR
		0070/2055	LEN=0050 INSTALLED UNKN
			RAMP E RD
		0070/1969	(SR9402 SEG 0010/0000)
016 "DIA CIRC CONCR			
LEN=0050 INSTALLED UNKN	0071/1820		
			018 "DIA CIRC CONCR
		0070/1553	LEN=0050 INSTALLED UNKN
016 "DIA CIRC CONCR			
LEN=0050 INSTALLED UNKN	0071/1463		
016 "DIA CIRC CONCR			
LEN=0050 INSTALLED UNKN	0071/1154		
TR.ALLEGHENY			
STRUCTURE LENGTH 12 FT			TR.ALLEGHENY
BMSID 06/0176/0070/1155	0071/1145	0070/1155	STRUCTURE LENGTH 12 FT
			BMSID 06/0176/0070/1155
016 "DIA CIRC CONCR			
LEN=0099 INSTALLED UNKN	0071/1016		
			018 "DIA CIRC CONCR
		0070/1023	LEN=0050 INSTALLED UNKN
			018 "DIA CIRC CONCR

DIR: N TOTAL LEN: 11.355 MI. DIST: 05-1 SR: 176
LEFT MUN: ROBESON T RIGHT MUN: ROBESON T

	0070/0830 LEN=0050 INSTALLED UNKN
BMSEN 06/0176/0071/0227 0071/0430	0070/0533 BMSEN 06/0176/0070/0280
0 0 00000 0 00 0000+00	1 0 01011 0 00 0369+31
PA 568	SR 0568
BMSBG 06/0176/0071/0227 0071/0227	0070/0280 BMSBG 06/0176/0070/0280
016 "DIA CIRC CONCR	
LEN=0080 INSTALLED UNKN 0071/0137	
	018 "DIA CIRC CONCR
	0070/0050 LEN=0050 INSTALLED UNKN
1 0 01011 0 00 0369+19 037052 FT	036969 FT 1 0 01011 0 00 0369+31
MILEPOST 007.00	MILEPOST 007.00
LENGTH(AH 2622 BK 2674) 0071/0000	0070/0000 LENGTH(AH 2640 BK 2642)
CROSSOVER RD	CROSSOVER RD
(CONN) 0065/2491	0064/2461 (CONN)
016 "DIA CIRC CONCR	
LEN=0080 INSTALLED UNKN 0065/1872	
016 "DIA CIRC CONCR	
LEN=0080 INSTALLED UNKN 0065/1453	
	018 "DIA CIRC CONCR
	0064/1166 LEN=0002 INSTALLED UNKN
016 "DIA CIRC CONCR	
LEN=0080 INSTALLED UNKN 0065/1061	
016 "DIA CIRC CONCR	
LEN=0050 INSTALLED UNKN 0065/0457	
016 "DIA CIRC CONCR	
LEN=0050 INSTALLED UNKN 0065/0144	
1 0 01011 0 00 0339+72 034378 FT	034327 FT 1 0 01011 0 00 0339+91
LENGTH(AH 2674 BK 2662) 0065/0000	0064/0000 LENGTH(AH 2642 BK 2641)
016 "DIA CIRC CONCR	
LEN=0099 INSTALLED UNKN 0061/1881	
016 "DIA CIRC CONCR	
LEN=0099 INSTALLED UNKN 0061/1656	
	018 "DIA CIRC CONCR
	0060/1590 LEN=0060 INSTALLED UNKN
016 "DIA CIRC CONCR	
LEN=0050 INSTALLED UNKN 0061/1207	
	018 "DIA CIRC CONCR
	0060/0952 LEN=0060 INSTALLED UNKN
016 "DIA CIRC CONCR	
LEN=0050 INSTALLED UNKN 0061/0822	
1 0 01011 0 00 0317+86 031716 FT	031686 FT 1 0 01011 0 00 0317+86
MILEPOST 006.00	MILEPOST 006.00
LENGTH(AH 2662 BK 2649) 0061/0000	0060/0000 LENGTH(AH 2641 BK 2641)
016 "DIA CIRC CONCR	
LEN=0050 INSTALLED UNKN 0055/2372	
	018 "DIA CIRC CONCR

DIR: N TOTAL LEN: 11.355 MI. DIST: 05-1 SR: 176
LEFT MUN: ROBESON T RIGHT MUN: ROBESON T

		0054/2250	LEN=0050 INSTALLED UNKN
016 "DIA CIRC CONCR LEN=0050 INSTALLED UNKN	0055/1958		
			018 "DIA CIRC CONCR
		0054/1950	LEN=0050 INSTALLED UNKN
016 "DIA CIRC CONCR LEN=0050 INSTALLED UNKN	0055/1641		
			018 "DIA CIRC CONCR
		0054/1641	LEN=0050 INSTALLED UNKN
014 "DIA CIRC CONCR LEN=0034 INSTALLED UNKN	0055/1351		
			018 "DIA CIRC CONCR
		0054/1302	LEN=0050 INSTALLED UNKN
016 "DIA CIRC CONCR LEN=0050 INSTALLED UNKN	0055/1048		
			018 "DIA CIRC CONCR
		0054/1004	LEN=0050 INSTALLED UNKN
016 "DIA CIRC CONCR LEN=0050 INSTALLED UNKN	0055/0671		
			018 "DIA CIRC CONCR
		0054/0673	LEN=0050 INSTALLED UNKN
016 "DIA CIRC CONCR LEN=0050 INSTALLED UNKN	0055/0302		
BMSEN 06/0176/0055/0259 0 0 00000 0 00 0000+00 WESTLEY RD.	0055/0293	0054/0312	BMSEN 06/0176/0054/0278 0 0 00000 0 00 0000+00 WESTLEY RD.
BMSBG 06/0176/0055/0259 1 0 01011 0 00 0287+41 029067 FT LENGTH(AH 2649 BK 2615)	0055/0259 0055/0000	0054/0278 029045 FT 0054/0000	BMSBG 06/0176/0054/0278 1 0 01011 0 00 0286+94 LENGTH(AH 2641 BK 2640)
			018 "DIA CIRC CONCR
		0050/2097	LEN=0050 INSTALLED UNKN
016 "DIA CIRC CONCR LEN=0034 INSTALLED UNKN	0051/2036		
			018 "DIA CIRC CONCR
		0050/1959	LEN=0050 INSTALLED UNKN
016 "DIA CIRC CONCR LEN=0034 INSTALLED UNKN	0051/1829		
016 "DIA CIRC CONCR LEN=0034 INSTALLED UNKN	0051/1536		
			018 "DIA CIRC CONCR
		0050/1493	LEN=0050 INSTALLED UNKN
016 "DIA CIRC CONCR LEN=0034 INSTALLED UNKN	0051/1236		
			018 "DIA CIRC CONCR
		0050/1044	LEN=0100 INSTALLED UNKN
016 "DIA CIRC CONCR LEN=0034 INSTALLED UNKN	0051/0727		
016 "DIA CIRC CONCR LEN=0034 INSTALLED UNKN	0051/0587		
			016 "DIA CIRC METAL

DIR: N TOTAL LEN: 11.355 MI. DIST: 05-1 SR: 176
LEFT MUN: ROBESON T RIGHT MUN: ROBESON T

016 "DIA CIRC CONCR
LEN=0200 INSTALLED UNKN 0051/0236
1 0 01011 0 00 0264+83 026452 FT
MILEPOST 005.00
LENGTH(AH 2615 BK 2621) 0051/0000
018 "DIA CIRC CONCR
LEN=0012 INSTALLED UNKN 0045/2467

018 "DIA CIRC CONCR
LEN=0099 INSTALLED UNKN 0045/2179

016 "DIA CIRC CONCR
LEN=0099 INSTALLED UNKN 0045/1896

016 "DIA CIRC CONCR
LEN=0050 INSTALLED UNKN 0045/1609

016 "DIA CIRC CONCR
LEN=0034 INSTALLED UNKN 0045/1319
014 "DIA CIRC CONCR
LEN=0100 INSTALLED UNKN 0045/1089

016 "DIA CIRC CONCR
LEN=0050 INSTALLED UNKN 0045/1001
016 "DIA CIRC CONCR
LEN=0050 INSTALLED UNKN 0045/0705
MAPLE GROVE
OP ID 06/3024/0100/0000 0045/0526

016 "DIA CIRC CONCR
LEN=0034 INSTALLED UNKN 0045/0364
024 "DIA CIRC CONCR
LEN=0040 INSTALLED UNKN 0045/0108
1 0 01011 0 00 0235+48 023831 FT
LENGTH(AH 2621 BK 2649) 0045/0000
016 "DIA CIRC CONCR
LEN=0030 INSTALLED UNKN 0041/2460

0050/0269 LEN=0200 INSTALLED UNKN

026405 FT 1 0 01011 0 00 0264+83
MILEPOST 005.00
0050/0000 LENGTH(AH 2640 BK 2640)

012 "DIA CIRC CONCR
0044/2320 LEN=0200 INSTALLED UNKN

016 "DIA CIRC CONCR
0044/1990 LEN=0200 INSTALLED UNKN

016 "DIA CIRC CONCR
0044/1760 LEN=0195 INSTALLED UNKN

016 "DIA CIRC CONCR
0044/1402 LEN=0210 INSTALLED UNKN

016 "DIA CIRC CONCR
0044/1113 LEN=0175 INSTALLED UNKN

MAPLE GROVE
0044/0577 OP ID 06/3024/0100/0000
016 "DIA CIRC CONCR
0044/0460 LEN=0200 INSTALLED UNKN

023765 FT 1 0 01011 0 00 0236+08
0044/0000 LENGTH(AH 2640 BK 2641)

016 "DIA CIRC CONCR
0040/2424 LEN=0150 INSTALLED UNKN
SIGN: POLE MOUNTED
0040/2365 BMSID 06/0176/0040/2365
016 "DIA CIRC METAL
0040/2055 LEN=0120 INSTALLED UNKN

DIR: N TOTAL LEN: 11.355 MI. DIST: 05-1 SR: 176
LEFT MUN: ROBESON T RIGHT MUN: ROBESON T

LEFT		RIGHT	
016 "DIA CIRC CONCR LEN=0034 INSTALLED UNKN	0041/2001		
016 "DIA CIRC CONCR LEN=0034 INSTALLED UNKN	0041/1528		
016 "DIA CIRC CONCR LEN=0034 INSTALLED UNKN	0041/1117		
CROSSOVER RD (CONN)	0041/0833	0040/0835	CROSSOVER RD (CONN)
024 "DIA CIRC CONCR LEN=0200 INSTALLED UNKN	0041/0708		
1 0 01011 0 00 0212+22 021182 FT MILEPOST 004.00 LENGTH(AH 2649 BK 2669)	0041/0000	021124 FT 0040/0000	1 0 01011 0 00 0212+22 MILEPOST 004.00 LENGTH(AH 2641 BK 2640)
		0034/2552	016 "DIA CIRC CONCR LEN=0100 INSTALLED UNKN
		0034/2199	016 "DIA CIRC CONCR LEN=0100 INSTALLED UNKN
		0034/1970	016 "DIA CIRC CONCR LEN=0120 INSTALLED UNKN
016 "DIA CIRC CONCR LEN=0036 INSTALLED UNKN	0035/1834		
		0034/1672	016 "DIA CIRC CONCR LEN=0100 INSTALLED UNKN
016 "DIA CIRC CONCR LEN=0036 INSTALLED UNKN	0035/1546		
		0034/1380	016 "DIA CIRC CONCR LEN=0040 INSTALLED UNKN
CHESTNUTHILL OP ID 06/2001/0050/1161	0035/1278	0034/1277	CHESTNUTHILL OP ID 06/2001/0050/1161
016 "DIA CIRC CONCR LEN=0036 INSTALLED UNKN	0035/1240		
		0034/0969	016 "DIA CIRC CONCR LEN=0040 INSTALLED UNKN
016 "DIA CIRC CONCR LEN=0036 INSTALLED UNKN	0035/0933		
1 0 01011 0 00 0185+71 018513 FT LENGTH(AH 2669 BK 2669)	0035/0000	018484 FT 0034/0000	1 0 01011 0 00 0184+01 LENGTH(AH 2640 BK 2642)
		0030/2310	016 "DIA CIRC CONCR LEN=0099 INSTALLED UNKN
		0030/1850	016 "DIA CIRC CONCR LEN=0099 INSTALLED UNKN
		0030/1450	016 "DIA CIRC CONCR LEN=0099 INSTALLED UNKN
018 "DIA CIR UNKNOWN LEN=0060 INSTALLED UNKN	0031/1400		
		0030/1027	016 "DIA CIRC CONCR LEN=0120 INSTALLED UNKN

DIR: N TOTAL LEN: 11.355 MI. DIST: 05-1 SR: 176
LEFT MUN: ROBESON T RIGHT MUN: ROBESON T

LEFT	RIGHT
018 "DIA CIR UNKNOWN LEN=0060 INSTALLED UNKN 0031/0972	
	016 "DIA CIRC CONCR 0030/0630 LEN=0100 INSTALLED UNKN
018 "DIA CIR UNKNOWN LEN=0060 INSTALLED UNKN 0031/0560	
	016 "DIA CIRC CONCR 0030/0237 LEN=0100 INSTALLED UNKN
1 0 01011 0 00 0161+08 015844 FT MILEPOST 003.00	015842 FT 1 0 01011 0 00 0159+56 MILEPOST 003.00
LENGTH(AH 2669 BK 2677) 0031/0000 S	S 0030/0000 LENGTH(AH 2642 BK 2640)
ROBESON CAERNARVON T 0025/2253	ROBESON 0024/2254 CAERNARVON T
016 "DIA CIRC CONCR LEN=0037 INSTALLED UNKN 0025/2008	
	016 "DIA CIRC CONCR 0024/1364 LEN=0210 INSTALLED UNKN
	016 "DIA CIRC CONCR 0024/0911 LEN=0210 INSTALLED UNKN
016 "DIA CIRC CONCR LEN=0015 INSTALLED UNKN 0025/0860	
	016 "DIA CIRC CONCR 0024/0640 LEN=0150 INSTALLED UNKN
	016 "DIA CIRC CONCR 0024/0294 LEN=0100 INSTALLED UNKN
1 0 01011 0 00 0140+34 013167 FT	013202 FT 1 0 01011 0 00 0139+45
LENGTH(AH 2677 BK 2665) 0025/0000 S	S 0024/0000 LENGTH(AH 2640 BK 2641)
	016 "DIA CIRC CONCR 0020/2531 LEN=0080 INSTALLED UNKN
014 "DIA CIRC CONCR LEN=0037 INSTALLED UNKN 0021/2498	
	016 "DIA CIRC CONCR 0020/2181 LEN=0080 INSTALLED UNKN
014 "DIA CIRC CONCR LEN=0037 INSTALLED UNKN 0021/2135	
	016 "DIA CIRC CONCR 0020/1851 LEN=0220 INSTALLED UNKN
	016 "DIA CIRC CONCR 0020/1240 LEN=0210 INSTALLED UNKN
	016 "DIA CIRC CONCR 0020/1019 LEN=0200 INSTALLED UNKN
CROSSOVER RD (CONN) 0021/0481	CROSSOVER RD 0020/0476 (CONN)
SIGN: POLE MOUNTED BMSID 06/0176/0021/0418 0021/0418	
018 "DIA CIR UNKNOWN LEN=0060 INSTALLED UNKN 0021/0245	
1 0 01011 0 00 0109+25 010502 FT	010561 FT 1 0 01011 0 00 0109+25

DIR: N TOTAL LEN: 11.355 MI. DIST: 05-1 SR: 176
LEFT MUN: CAERNARVON T RIGHT MUN: CAERNARVON T

MILEPOST 002.00			MILEPOST 002.00
LENGTH(AH 2665 BK 2638) 0021/0000		0020/0000	LENGTH(AH 2641 BK 2640)
018 "DIA CIR UNKNOWN			
LEN=0060 INSTALLED UNKN 0019/2460			
018 "DIA CIRC CONCR			
LEN=0225 INSTALLED UNKN 0019/2164			
SHILOH RD.			SHILOH RD.
OP ID 06/2013/0054/0000 0019/2109		0018/2038	OP ID 06/2013/0054/0000
SIGN: 4 CHORD TRUSS			
BMSID 06/0176/0019/1127 0019/1127			
			MORGANTOWN EX
		0018/0669	(SR2089 SEG 0030/3045)
018 "DIA CIRC CONCR			018 "DIA CIRC CONCR
LEN=0200 INSTALLED UNKN 0019/0450		0018/0450	LEN=0100 INSTALLED UNKN
MORGANTOWN EX			
(SR2089 SEG 0031/2714) 0019/0240			
			018 "DIA CIRC CONCR
018 "DIA CIRC CONCR		0018/0026	LEN=0120 INSTALLED UNKN
LEN=0260 INSTALLED UNKN 0019/0025			
0 0 00000 0 00 0000+00 007864 FT		007921 FT	0 0 00000 0 00 0000+00
LENGTH(AH 2638 BK 2706) 0019/0000		0018/0000	LENGTH(AH 2640 BK 2640)
			024 "DIA CIRC CONCR
		0012/2590	LEN=0225 INSTALLED UNKN
018 "DIA CIRC CONCR			
LEN=0075 INSTALLED UNKN 0013/2570			
018 "DIA CIRC CONCR			018 "DIA CIRC CONCR
LEN=0130 INSTALLED UNKN 0013/1838		0012/1838	LEN=0055 INSTALLED UNKN
CAERNARVON			CAERNARVON
NEW MORGAN B 0013/1623		0012/1623	NEW MORGAN B
018 "DIA CIRC CONCR			
LEN=0125 INSTALLED UNKN 0013/1498			
BMSEN 06/0176/0013/1365 0013/1471		0012/1599	BMSEN 06/0176/0012/1452
0 0 00000 0 00 0000+00			0 0 00000 0 00 0000+00
SR 2089 NB			SR 2089 NB
BMSBG 06/0176/0013/1365 0013/1365		0012/1452	BMSBG 06/0176/0012/1452
018 "DIA CIRC CONCR			024 "DIA CIRC CONCR
LEN=0050 INSTALLED UNKN 0013/0138		0012/0138	LEN=0060 INSTALLED UNKN
0 0 00000 0 00 0000+00 005158 FT		005281 FT	0 0 00000 0 00 0000+00
MILEPOST 001.00			MILEPOST 001.00
LENGTH(AH 2706 BK 2558) 0013/0000		0012/0000	LENGTH(AH 2640 BK 2640)
SIGN: 4 CHORD TRUSS			
BMSID 06/0176/0009/2221 0009/2221			
030 "DIA CIRC CONCR			
LEN=0075 INSTALLED UNKN 0009/2178			

DIR: N TOTAL LEN: 11.355 MI. DIST: 05-1 SR: 176
LEFT MUN: NEW MORGAN B RIGHT MUN: NEW MORGAN B

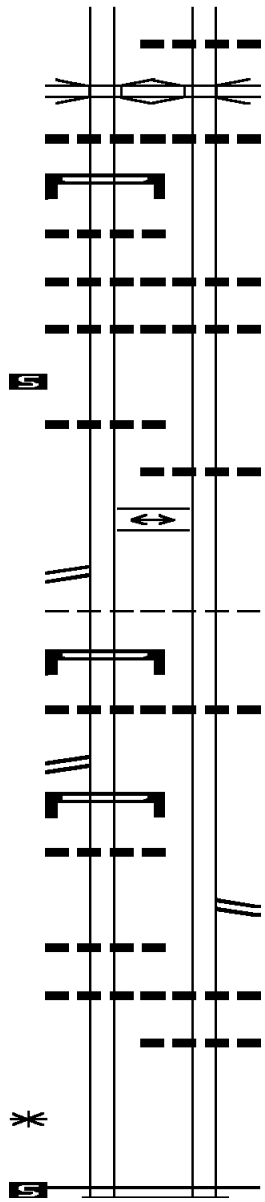

			030 "DIA CIRC CONCR
		0008/2218	LEN=0075 INSTALLED UNKN
SHILOH RD.			SHILOH RD.
OP ID 06/2013/0030/0000	0009/2062	0008/2181	OP ID 06/2013/0030/0000
018 "DIA CIRC CONCR			018 "DIA CIRC CONCR
LEN=0060 INSTALLED UNKN	0009/1638	0008/1638	LEN=0055 INSTALLED UNKN
SIGN: 4 CHORD TRUSS			
BMSID 06/0176/0009/1068	0009/1068		
024 "DIA CIRC CONCR			
LEN=0100 INSTALLED UNKN	0009/1049		
024 "DIA CIRC CONCR			018 "DIA CIRC CONCR
LEN=0075 INSTALLED UNKN	0009/1048	0008/1048	LEN=0055 INSTALLED UNKN
018 "DIA CIRC CONCR			018 "DIA CIRC CONCR
LEN=0075 INSTALLED UNKN	0009/0478	0008/0478	LEN=0055 INSTALLED UNKN
0 0 00000 0 00 0000+00	002600 FT	002641 FT	0 0 00000 0 00 0000+00
LENGTH(AH 2558 BK 2600)	0009/0000	0008/0000	LENGTH(AH 2640 BK 2641)
018 "DIA CIRC CONCR			
LEN=0100 INSTALLED UNKN	0007/2469		
			018 "DIA CIRC CONCR
		0006/2469	LEN=0075 INSTALLED UNKN
CROSSOVER RD			CROSSOVER RD
(CONN)	0007/2347	0006/2408	(CONN)
RAMP O RD			
(SR8001 SEG 0500/0000)	0007/2312		
NEW MORGAN			NEW MORGAN
CAERNARVON T	0007/2268	0006/2268	CAERNARVON T
SIGN: CANTILEVER			
BMSID 06/0176/0007/2002	0007/2002		
018 "DIA CIRC CONCR			018 "DIA CIRC CONCR
LEN=0090 INSTALLED UNKN	0007/1819	0006/1819	LEN=0075 INSTALLED UNKN
TRUCK ESCAPE RAMP			
(SR9300 SEG 0010/0000)	0007/1578		
SIGN: CANTILEVER			
BMSID 06/0176/0007/1310	0007/1310		
018 "DIA CIRC CONCR			
LEN=0050 INSTALLED UNKN	0007/1169		
			RAMP Q RD
		0006/1059	(SR8001 SEG 0750/1818)
018 "DIA CIRC CONCR			
LEN=0050 INSTALLED UNKN	0007/0779		
018 "DIA CIRC CONCR			018 "DIA CIRC CONCR
LEN=0050 INSTALLED UNKN	0007/0519	0006/0519	LEN=0050 INSTALLED UNKN
			024 "DIA CIRC CONCR
		0006/0194	LEN=0100 INSTALLED UNKN
0 0 00000 0 00 0000+00	000000 FT	000000 FT	0 0 00000 0 00 0000+00
NC MORGANTOWN EX			NC MORGANTOWN EX
TURNPIKE RAMP RD	REF-BK	REF-BK	TURNPIKE RAMP RD
(TNPK)			(TNPK)
MFC BEGIN = A			MFC BEGIN = A
LENGTH(AH 2600 BK 0000)	0007/0000	0006/0000	LENGTH(AH 2641 BK 0000)

DIR: B TOTAL LEN: 12.990 MI. DIST: 05-1 SR: 143
LEFT MUN: ALBANY TOWNSHIP T RIGHT MUN: ALBANY TOWNSHIP T

	068588 FT	068588 FT	AH-LEHIGH (39)
		* REF-AHD	KINGS HW
		0240/3021	(SR0143 SEG 0010/0000)
			025 "DIA CIRC CONCR
		0240/1755	LEN=0045 INSTALLED UNKN
			015 "DIA CIRC CONCR
		0240/0520	LEN=0045 INSTALLED UNKN
1 0 00285 0 01 0601+03	065567 FT	065567 FT	
BAILEY RD			
(T813)	0240/0000	S 0240/0000	LENGTH(AH 3021 BK 2566)
			036 "DIA CIRC CONCR
		0230/2541	LEN=0045 INSTALLED UNKN
			015 "DIA CIRC CONCR
		0230/2280	LEN=0045 INSTALLED UNKN
			030 "DIA CIRC CONCR
		0230/2015	LEN=0045 INSTALLED UNKN
			015 "DIA CIRC CONCR
		0230/1254	LEN=0040 INSTALLED UNKN
			015 "DIA CIRC CONCR
		0230/0874	LEN=0038 INSTALLED UNKN
			024 "DIA CAST IRON
		0230/0621	LEN=0038 INSTALLED UNKN
	063001 FT	063001 FT	1 0 00285 0 01 0575+60
		S 0230/0000	LENGTH(AH 2566 BK 2588)
			015 "DIA CIRC CONCR
		0220/2402	LEN=0040 INSTALLED UNKN
			020 "DIA CIRC CONCR
		0220/2020	LEN=0050 INSTALLED UNKN
OLD PHILLY PIKE			OLD PHILLY PIKE
(T805)	0220/1995	0220/1995	(SR1017 SEG 0010/3675)
			015 "DIA CIRC CONCR
		0220/1568	LEN=0040 INSTALLED UNKN
			030 "DIA CIRC CONCR
		0220/0026	LEN=0075 INSTALLED UNKN
	060413 FT	060413 FT	1 0 00285 0 01 0549+59

DIR: B TOTAL LEN: 12.990 MI. DIST: 05-1 SR: 143
LEFT MUN: ALBANY TOWNSHIP T RIGHT MUN: ALBANY TOWNSHIP T

```
                                                  S 0220/0000 LENGTH(AH 2588 BK 2445)

                                                              TO/FROM 0737/0220 SH
                                                    0214/0167 (CONN)
                         057968 FT                  057968 FT 1 0 00285 0 01 0525+30
                                                              KRUMSVILLE RD
                                                              (SR0737 SEG 0220/1952)
                                                  S 0214/0000 LENGTH(AH 2445 BK 1903)
                                                    0210/1903 BMSEN 06/0143/0210/1859
                                                              0 0 00000 0 00 0000+00
                                                              KISTLER CK.
                                                    0210/1859 BMSBG 06/0143/0210/1859
                                                              015 "DIA CIRC CONCR
                                                    0210/1649 LEN=0036 INSTALLED UNKN

                                                              024 "DIA CIRC CONCR
                                                    0210/0943 LEN=0050 INSTALLED UNKN
                                                              (APRA) KEMPTON EXCAVATI
                                                              PRIVATE DR
                                                    0210/0605 (PRDR)

1 0 00285 0 01 0506+41   056065 FT                  056065 FT STONY RUN VALLEY RD
HAWK MT RD                                                    (SR1018 SEG 0010/0000)
(T910)                    0210/0000                 0210/0000 LENGTH(AH 1903 BK 1991)
                                                              048 "DIA CIRC CONCR
                                                    0204/1933 LEN=0110 INSTALLED UNKN

                                                              018 "DIA CIRC METAL
                                                    0204/1042 LEN=0038 INSTALLED UNKN

                                                              018 "DIA CIRC CONCR
                                                    0204/0287 LEN=0038 INSTALLED UNKN
                         054074 FT                  054074 FT 1 0 00285 0 01 0486+50
                                                  S 0204/0000 LENGTH(AH 1991 BK 2093)

                                                              018 "DIA CIRC CONCR
                                                    0200/0768 LEN=0040 INSTALLED UNKN

                         051981 FT                  051981 FT 1 0 00285 0 01 0465+57
                                                  S 0200/0000 LENGTH(AH 2093 BK 2880)
KUNKEL RD
(T791)                    0190/2490
```

DIR: B TOTAL LEN: 12.990 MI. DIST: 05-1 SR: 143
LEFT MUN: ALBANY TOWNSHIP T RIGHT MUN: ALBANY TOWNSHIP T

		0190/1504	BMSEN 06/0143/0190/1458 1 0 00285 0 01 0451+37 PINE CREEK
		0190/1458	BMSBG 06/0143/0190/1458
PINE CREEK RD (T808)	0190/1372		
BOND RD (T906)	0190/0359		
			018 "DIA CIRC CONCR
		0190/0271	LEN=0035 INSTALLED UNKN
			018 "DIA CIRC CONCR
		0190/0043	LEN=0037 INSTALLED UNKN
	049101 FT	049101 FT	1 0 00285 0 01 0436+95 LITTLE ROUND TOP RD (T814)
		S 0190/0000	LENGTH(AH 2880 BK 3715)
			015 "DIA CIRC CONCR
		0180/3651	LEN=0036 INSTALLED UNKN
			036 "DIA CIRC CONCR
		0180/3443	LEN=0035 INSTALLED UNKN
			030 "DIA CIRC CONCR
		0180/3055	LEN=0042 INSTALLED UNKN
			015 "DIA CIRC CONCR
		0180/2727	LEN=0039 INSTALLED UNKN
			015 "DIA CIRC CONCR
		0180/2326	LEN=0039 INSTALLED UNKN
BOND RD (T906)	0180/2253		
			015 "DIA CIRC CONCR
		0180/2248	LEN=0035 INSTALLED UNKN
			015 "DIA CIRC METAL
		0180/1916	LEN=0035 INSTALLED UNKN
			015 "DIA CIRC CONCR
		0180/1597	LEN=0035 INSTALLED UNKN
			024 "DIA CIRC CONCR
		0180/0989	LEN=0035 INSTALLED UNKN
			018 "DIA CIRC CONCR
		0180/0682	LEN=0030 INSTALLED UNKN
	045386 FT	045386 FT	1 0 00285 0 01 0399+65
		S 0180/0000	LENGTH(AH 3715 BK 2267)
			036 "DIA CIRC CONCR
		0170/2221	LEN=0030 INSTALLED UNKN
			015 "DIA CIRC CONCR
		0170/1879	LEN=0034 INSTALLED UNKN
			018 "DIA CIRC CONCR

DIR: B TOTAL LEN: 12.990 MI. DIST: 05-1 SR: 143
LEFT MUN: ALBANY TOWNSHIP T RIGHT MUN: ALBANY TOWNSHIP T

```
                                                  0170/1500 LEN=0030 INSTALLED UNKN
                                                            018 "DIA CIRC CONCR
                                                  0170/1102 LEN=0035 INSTALLED UNKN

                        043119 FT                 043119 FT 1 0 00285 0 01 0377+42
                                                            ALBANY TOWNSHIP
                                                            GREENWICH T
                                                S 0170/0000 LENGTH(AH 2267 BK 3952)
                                                            018 "DIA CIRC CONCR
                                                  0160/3600 LEN=0040 INSTALLED UNKN

SOUSLEY RD
(T783)                  0160/2794
                                                  0160/2780 BMSEN 06/0143/0160/2765
                                                            0 0 00000 0 00 0000+00
                                                            TR.MAIDEN CK
                                                  0160/2765 BMSBG 06/0143/0160/2765
SKY HOLLOW DR
(PRDR)                  0160/2515
                                                            018 "DIA CIRC CONCR
                                                  0160/2482 LEN=0043 INSTALLED UNKN
                                                            018 "DIA CIRC CONCR
                                                  0160/2072 LEN=0048 INSTALLED UNKN

                                                            036 "DIA CIRC CONCR
                                                  0160/1280 LEN=0040 INSTALLED UNKN
                                                            018 "DIA CIRC CONCR
                                                  0160/0903 LEN=0038 INSTALLED UNKN

                        039167 FT                 039167 FT 1 0 00285 0 01 0349+54
                                                            LONG RD
MOUNTAIN RD                                                 (T787)
(SR4044 SEG 0090/0733)  0160/0000               S 0160/0000 LENGTH(AH 3952 BK 1765)
                                                            TR.MAIDEN CK
                                                            STRUCTURE LENGTH 12 FT
                                                  0150/1695 BMSID 06/0143/0150/1695
                                                            015 "DIA CIRC CONCR
                                                  0150/1463 LEN=0045 INSTALLED UNKN

                                                            024 "DIA CIRC CONCR
                                                  0150/0748 LEN=0042 INSTALLED UNKN

                        037402 FT                 037402 FT 1 0 00285 0 01 0319+82
                                                S 0150/0000 LENGTH(AH 1765 BK 2289)
                                                            036 "DIA CIRC CONCR
                                                  0140/2269 LEN=0042 INSTALLED UNKN

                                                            018 "DIA CIRC CONCR
```

DIR: B TOTAL LEN: 12.990 MI. DIST: 05-1 SR: 143
LEFT MUN: GREENWICH T RIGHT MUN: GREENWICH T

```
                                                  0140/1655 LEN=0047 INSTALLED UNKN
                                                            018 "DIA CIRC CONCR
                                                  0140/1435 LEN=0047 INSTALLED UNKN
                                                            018 "DIA CIRC CONCR
                                                  0140/1024 LEN=0047 INSTALLED UNKN
TO 8018/0250 SH
(CONN)                    0140/0575

                                                            RAMP D RD
                                                  0140/0503 (SR8018 SEG 0250/0000)
                                                            RAMP C RD
                                                  0140/0483 (SR8018 SEG 0260/0530)
                                                            036 "DIA CIRC CONCR
                                                  0140/0475 LEN=0040 INSTALLED UNKN
FROM 8018/0260 SH
(CONN)                    0140/0455

                                                            015 "DIA CIRC CONCR
                                                  0140/0232 LEN=0037 INSTALLED UNKN
                         035113 FT                035113 FT 1 0 00285 0 01 0296+82
                                                                LR 285 SPUR
                                                            OP ID 06/0078/0354/0688
                                                       NC SR 0143 SH
                                                  S 0140/0000 LENGTH(AH 2289 BK 1460)
TO 8018/0020 SH
(CONN)                    0134/1344

                                                            RAMP B RD
                                                  0134/1316 (SR8018 SEG 0020/0000)
                                                            RAMP A RD
                                                  0134/1299 (SR8018 SEG 0010/0896)
FROM 8018/0010 SH
(CONN)                    0134/1243

                                                            018 "DIA CIRC CONCR
                                                  0134/1240 LEN=0045 INSTALLED UNKN
                                                            048 "DIA CIRC CONCR
                                                  0134/1200 LEN=0050 INSTALLED UNKN
                                                  0134/0818 BMSEN 06/0143/0134/0797
                                                            0 0 00000 0 00 0000+00
                                                            FURNACE CK.
                                                  0134/0797 BMSBG 06/0143/0134/0797
                                                            018 "DIA CIRC METAL
                                                  0134/0389 LEN=0035 INSTALLED UNKN
UNKNOWN ALLEY
(BORO)                    0134/0185

                                                       NC WILLOW ST
2 0 06168 0 00 0198+87 033653 FT                  033653 FT GREENWICH
WEST PENN ST                                              LENHARTSVILLE B
(SR4028 SEG 0230/1564)    0134/0000               S 0134/0000 LENGTH(AH 1460 BK 2711)
                                                            EAST PENN ST T966
                                                  0130/2594 (BORO)
HILL RD
(BORO)                    0130/2254
```

DIR: B TOTAL LEN: 12.990 MI. DIST: 05-1 SR: 143
LEFT MUN: LENHARTSVILLE B RIGHT MUN: LENHARTSVILLE B

			OLD ROUTE 22
		0130/2219	(SR4028 SEG 0240/0000)
			018 "DIA CIRC METAL
		0130/2069	LEN=0035 INSTALLED UNKN
			024 "DIA CIRC METAL
		0130/1543	LEN=0048 INSTALLED UNKN
			LENHARTSVILLE
		0130/1511	GREENWICH T
			036 "DIA CIRC METAL
		0130/0992	LEN=0045 INSTALLED UNKN
			018 "DIA CIRC METAL
		0130/0419	LEN=0055 INSTALLED UNKN
			024 "DIA CIRC CONCR
		0130/0125	LEN=0043 INSTALLED UNKN
	030942 FT	030942 FT	2 0 06168 0 00 0172+98
		S 0130/0000	LENGTH(AH 2711 BK 2289)
			018 "DIA CIRC CONCR
		0120/1670	LEN=0045 INSTALLED UNKN
			036 "DIA CIRC CONCR
		0120/1050	LEN=0045 INSTALLED UNKN
			024 "DIA CIRC CONCR
		0120/0777	LEN=0045 INSTALLED UNKN
			024 "DIA CIRC CONCR
		0120/0588	LEN=0045 INSTALLED UNKN
		0120/0108	BMSEN 06/0143/0120/0091
			2 0 06168 0 00 0151+15
			TR.MAIDENCK
		0120/0091	BMSBG 06/0143/0120/0091
2 0 06168 0 00 0150+09	028653 FT	028653 FT	
HEIN RD			
(T800)	0120/0000	S 0120/0000	LENGTH(AH 2289 BK 3000)
			TR.MAIDEN CK
			STRUCTURE LENGTH 9 FT
		0110/2486	BMSID 06/0143/0110/2486
			048"H 00"W MULT CONCR
		0110/2460	LEN=0003 INSTALLED UNKN
			024 "DIA CIRC CONCR
		0110/2279	LEN=0037 INSTALLED UNKN
			018 "DIA CIRC METAL
		0110/1817	LEN=0037 INSTALLED UNKN
			018 "DIA CIRC CONCR
		0110/1279	LEN=0034 INSTALLED UNKN
			024 "DIA CIRC CONCR
		0110/0705	LEN=0032 INSTALLED UNKN
			018 "DIA CIRC CONCR
		0110/0348	LEN=0032 INSTALLED UNKN
	025653 FT	025653 FT	2 0 06168 0 00 0120+06
		S 0110/0000	LENGTH(AH 3000 BK 2781)

DIR: B TOTAL LEN: 12.990 MI. DIST: 05-1 SR: 143
LEFT MUN: GREENWICH T RIGHT MUN: GREENWICH T

			018 "DIA CIRC CONCR
		0100/2684	LEN=0099 INSTALLED UNKN
			015 "DIA CIRC METAL
		0100/2473	LEN=0035 INSTALLED UNKN
			018 "DIA CIRC METAL
		0100/2380	LEN=0075 INSTALLED UNKN
			BMSEN 06/0143/0100/2266
		0100/2281	BRIDGE POSTED (TONS)
			0 0 00000 0 00 0000+00
			SGL 29 COMB 33
			TR.MAIDEN CK
		0100/2266	BMSBG 06/0143/0100/2266
LOG CABIN LN (TWP)	0100/1999		
			GREENWICH
		0100/1849	WINDSOR T
			018 "DIA CIRC CONCR
		0100/1842	LEN=0040 INSTALLED UNKN
			018 "DIA CIRC CONCR
		0100/1601	LEN=0040 INSTALLED UNKN
			COVERED BRIDGE RD
		0100/1511	(T745)
			018 "DIA CIRC CONCR
		0100/1480	LEN=0042 INSTALLED UNKN
			018 "DIA CIRC CONCR
		0100/1250	LEN=0040 INSTALLED UNKN
			015 "DIA CIRC CONCR
		0100/0920	LEN=0037 INSTALLED UNKN
			CREEK LN
		0100/0861	(TWP)
			018 "DIA CIRC METAL
		0100/0460	LEN=0045 INSTALLED UNKN
2 0 06168 0 00 0093+55 022872 FT		022872 FT	
BALTHASER RD (TWP)	0100/0000		
		5 0100/0000	LENGTH(AH 2781 BK 3272)
			048 "DIA CIRC METAL
		0090/3022	LEN=0034 INSTALLED UNKN
			015 "DIA CIRC METAL
		0090/2570	LEN=0050 INSTALLED UNKN
			018 "DIA CIRC METAL
		0090/1793	LEN=0035 INSTALLED UNKN
			018 "DIA CIR PLASTIC
		0090/1775	LEN=0035 INSTALLED UNKN
			018 "DIA CIRC METAL
		0090/1075	LEN=0035 INSTALLED UNKN
			018 "DIA CIRC CONCR
		0090/0657	LEN=0037 INSTALLED UNKN
			018 "DIA CIR PLASTIC

DIR: B TOTAL LEN: 12.990 MI. DIST: 05-1 SR: 143
LEFT MUN: WINDSOR T RIGHT MUN: WINDSOR T

```
                                                  0090/0100 LEN=0035 INSTALLED UNKN
2 0 06168 0 00 0060+15 019600 FT                  019600 FT
CHRISTMAN RD
(T771)                 0090/0000                S 0090/0000 LENGTH(AH 3272 BK 1532)
                                                  048"H 00"W MULT METAL
                                                  0080/1382 LEN=0052 INSTALLED UNKN
                                                  ADAMS CREEK
                                                  STRUCTURE LENGTH 9 FT
                                                  0080/1321 BMSID 06/0143/0080/1321

                                                  018 "DIA CIRC METAL
                                                  0080/0540 LEN=0040 INSTALLED UNKN
2 0 06168 0 00 0043+28 018068 FT                  018068 FT
STRAUSSER RD
(T761)                 0080/0000                S 0080/0000 LENGTH(AH 1532 BK 1858)
                                                  WINDSOR
                                                  0070/1781 PERRY T
                                                  036 "DIA CIRC METAL
                                                  0070/1643 LEN=0035 INSTALLED UNKN


                                                  018 "DIA CIRC METAL
                                                  0070/0646 LEN=0035 INSTALLED UNKN
                                                  018 "DIA CIRC METAL
                                                  0070/0236 LEN=0040 INSTALLED UNKN
                       016210 FT                  016210 FT 2 0 06168 0 00 0025+47
                                                S 0070/0000 LENGTH(AH 1858 BK 2523)
                                                  018 "DIA CIR PLASTIC
                                                  0060/1975 LEN=0040 INSTALLED UNKN
                                                  018 "DIA CIR PLASTIC
                                                  0060/1903 LEN=0055 INSTALLED UNKN

                                                  020 "DIA CIR PLASTIC
                                                  0060/1028 LEN=0020 INSTALLED UNKN
                                                  036 "DIA CIRC METAL
                                                  0060/0961 LEN=0046 INSTALLED UNKN


                                                  018 "DIA CIRC METAL
                                                  0060/0015 LEN=0040 INSTALLED UNKN
2 0 06168 0 00 0000+00 013687 FT                  013687 FT
VIRGINVILLE RD
(T959)                 0060/0000                S 0060/0000 LENGTH(AH 2523 BK 0753)
                                                  024 "DIA CIRC METAL
                                                  0050/0203 LEN=0035 INSTALLED UNKN
                       012934 FT                  012934 FT 2 0 06125 0 01 0130+70
ONTELAUNEE TRAIL                                    NC SR 0143 SH
(T790)                 0050/0000                S 0050/0000 LENGTH(AH 0753 BK 3216)
                                                  036 "DIA CIRC METAL
                                                  0040/2846 LEN=0040 INSTALLED UNKN
```

DIR: B TOTAL LEN: 12.990 MI. DIST: 05-1 SR: 143
LEFT MUN: PERRY T RIGHT MUN: PERRY T

			018 "DIA CIRC CONCR
		0040/2822	LEN=0042 INSTALLED UNKN
		0040/2450	BMSEN 06/0143/0040/2268
			0 0 00000 0 00 0000+00
			MAIDEN CK.
		0040/2268	BMSBG 06/0143/0040/2268
			PERRY
		0040/2178	RICHMOND T
			CRYSTAL CAVE RD
		0040/2151	(SR1006 SEG 0110/0000)
			024 "DIA CIRC METAL
		0040/2139	LEN=0090 INSTALLED UNKN
			FRONT ST
		0040/1949	(TWP)
			SECOND ST
		0040/1700	(T933)
			FIRST ST
		0040/1244	(T931)
	009718 FT	009718 FT	2 0 06125 0 01 0098+54
			NC MAIN ST
			GILARDONE RD
			(T928)
			VIRGINVILLE RD
			(T737)
		S 0040/0000	LENGTH(AH 3216 BK 2797)
			018 "DIA CIRC METAL
		0030/2116	LEN=0030 INSTALLED UNKN
			024 "DIA CIRC METAL
		0030/1400	LEN=0030 INSTALLED UNKN
			024"H 00"W MULT CONCR
		0030/0884	LEN=0030 INSTALLED UNKN
			HELFRED LANDING RD
		0030/0362	(TWP)
2 0 06125 0 01 0070+50	006921 FT	006921 FT	
BECKTREE RD			
(T792)	0030/0000	S 0030/0000	LENGTH(AH 2797 BK 3179)
			T.MAIDEN CK.
			STRUCTURE LENGTH 15 FT
		0020/2980	BMSID 06/0143/0020/2980
			048"H 00"W MULT METAL
		0020/2938	LEN=0090 INSTALLED UNKN
			018 "DIA CIRC METAL
FORGEHILL RD		0020/2799	LEN=0035 INSTALLED UNKN
(T770)	0020/2798		
			015 "DIA CIRC METAL

DIR: B TOTAL LEN: 12.990 MI. DIST: 05-1 SR: 143
LEFT MUN: RICHMOND T RIGHT MUN: RICHMOND T

		0020/2780	LEN=0035 INSTALLED UNKN 024 "DIA CIRC METAL
		0020/2680	LEN=0036 INSTALLED UNKN 018 "DIA CIRC METAL
		0020/2566	LEN=0030 INSTALLED UNKN 018 "DIA CIRC METAL
		0020/2222	LEN=0045 INSTALLED UNKN SIEGER RD
		0020/2136	(T770)
			018 "DIA CIRC METAL
		0020/1485	LEN=0045 INSTALLED UNKN 015 "DIA CIRC METAL
		0020/1100	LEN=0043 INSTALLED UNKN 024 "DIA CIRC METAL
		0020/0807	LEN=0047 INSTALLED UNKN
			018 "DIA CIRC METAL
		0020/0016	LEN=0035 INSTALLED UNKN 003742 FT
2 0 06125 0 01 0038+68 003742 FT GIFT RD (T598)	0020/0000	5 0020/0000	LENGTH(AH 3179 BK 3742)
			018 "DIA CIRC METAL
		0010/2680	LEN=0036 INSTALLED UNKN 018 "DIA CIRC METAL
		0010/2550	LEN=0036 INSTALLED UNKN
JEANETTE DR (TWP)	0010/2242		
			018 "DIA CIRC CONCR
		0010/0932	LEN=0040 INSTALLED UNKN MOSELEM CHURCH RD
		0010/0603	(T600)
		0010/0438	BMSEN 06/0143/0010/0366 0 0 00000 0 00 0000+00 MOSELEM CK.
		0010/0366	BMSBG 06/0143/0010/0366
TO/FROM 0662/0380 SH (CONN)	0010/0185		
			018 "DIA CIRC CONCR
		0010/0170	LEN=0050 INSTALLED UNKN NC HARD HILL RD MOSELEM SPRINGS RD
2 0 06125 0 00 0000+00 000000 FT MOSELEM SPRINGS RD (SR0662 SEG 0380/0332)	0010/0000	000000 FT 5 0010/0000	(SR0662 SEG 0380/0332) MFC BEGIN = D LENGTH(AH 3742 BK 0000)

DIR: N TOTAL LEN: 9.211 MI. DIST: 05-1 SR: 100
LEFT MUN: HEREFORD T RIGHT MUN: HEREFORD T

	048633 FT		048610 FT	AH-LEHIGH (39)
			INTER-AHD	CHESTNUT ST
				(SR0029 SEG 0040/0000)
				GRAVEL PK
SEISHOLTZVILLE RD				(SR0029 SEG 0040/0000)
(SR1010 SEG 0460/3177)	0180/2617		0180/2617	
				018 "DIA CIRC CONCR
			0180/2222	LEN=0025 INSTALLED UNKN
				018 "DIA CIRC CONCR
			0180/2200	LEN=0030 INSTALLED UNKN
				018 "DIA CIRC CONCR
			0180/1723	LEN=0060 INSTALLED UNKN
STAR RD				
(T943)	0180/1438	POI	0180/1438	(APRA) WOOD NATURALLY
KRIEBEL RD				SCHOOL HOUSE RD
(T926)	0180/0825	== ==	0180/0825	(T925)
			0180/0047	BMSEN 06/0100/0180/0000
	046016 FT		045993 FT	1 0 00284 0 00 0660+49
				PERKIOMEN CK
				BMSBG 06/0100/0180/0000
			S 0180/0000	LENGTH(AH 2617 BK 2076)
				036 "DIA CIRC CONCR
			0170/1214	LEN=0090 INSTALLED UNKN
				036 "DIA CIRC CONCR
			0170/0952	LEN=0080 INSTALLED UNKN
	043940 FT		043917 FT	1 0 00284 0 00 0639+93
			S 0170/0000	LENGTH(AH 2076 BK 2962)
				018 "DIA CIRC METAL
			0160/2851	LEN=0060 INSTALLED UNKN
				018 "DIA CIRC CONCR
			0160/1686	LEN=0080 INSTALLED UNKN
				018 "DIA CIRC CONCR
			0160/1551	LEN=0070 INSTALLED UNKN
				024 "DIA CIRC CONCR
			0160/1432	LEN=0030 INSTALLED UNKN
NANNY GOAT HILL RD				FETTERMAN RD
(T940)	0160/1400	== ==	0160/1400	(T887)
				018 "DIA CIRC CONCR

DIR: N TOTAL LEN: 9.211 MI. DIST: 05-1 SR: 100
LEFT MUN: HEREFORD T RIGHT MUN: HEREFORD T

```
                                                  0160/1392 LEN=0060 INSTALLED UNKN

                                                            018 "DIA CIRC CONCR
                                                  0160/0789 LEN=0060 INSTALLED UNKN
                                                            018 "DIA CIRC CONCR
                                                  0160/0540 LEN=0070 INSTALLED UNKN
                          040978 FT               040955 FT 1 0 00284 0 00 0610+13
                                                S 0160/0000 LENGTH(AH 2962 BK 2531)
                                                            014 "DIA CIRC CONCR
                                                  0150/2400 LEN=0053 INSTALLED UNKN
                                                            018 "DIA CIRC CONCR
                                                  0150/2160 LEN=0053 INSTALLED UNKN

                                                            014 "DIA CIRC CONCR
                                                  0150/1140 LEN=0058 INSTALLED UNKN
                                                            TOLL GATE RD
                                                  0150/1085 (SR1022 SEG 0280/0000)

                                                  0150/0308 BMSEN 06/0100/0150/0276
                                                            0 0 00000 0 00 0000+00
                                                            TR.PERKIOMEN
                                                  0150/0276 BMSBG 06/0100/0150/0276
                                                            CREAMERY RD
                                                  0150/0234 (PRDR)
1 0 00284 0 00 0584+79 038447 FT                  038424 FT
HUFFS CHURCH RD
(SR1022 SEG 0270/2605)  0150/0000               S 0150/0000 LENGTH(AH 2531 BK 2641)

                                                            018 "DIA CIRC CONCR
                                                  0140/1815 LEN=0050 INSTALLED UNKN
                                                            014 "DIA CIRC CONCR
                                                  0140/1563 LEN=0040 INSTALLED UNKN
                                                            014 "DIA CIRC CONCR
                                                  0140/1361 LEN=0043 INSTALLED UNKN
                                                            018 "DIA CIRC CONCR
                                                  0140/0928 LEN=0035 INSTALLED UNKN
                                                            014 "DIA CIRC CONCR
                                                  0140/0606 LEN=0037 INSTALLED UNKN
                                                            018 "DIA CIRC CONCR
                                                  0140/0008 LEN=0099 INSTALLED UNKN
                                                            KUTZTOWN RD
                                                            (SR1034 SEG 0010/0000)
1 0 00284 0 00 0558+55 035806 FT                  035783 FT HEREFORD
CHURCH HILL RD                                              WASHINGTON T
(T928)                  0140/0000               S 0140/0000 LENGTH(AH 2641 BK 2845)

                                                            024"H 60"W CONC STRUCT
                                                  0130/2150 LEN=0040 INSTALLED UNKN
```

DIR: N TOTAL LEN: 9.211 MI. DIST: 05-1 SR: 100
LEFT MUN: WASHINGTON T RIGHT MUN: WASHINGTON T

			0130/1276	024 "DIA CIRC CONCR LEN=0036 INSTALLED UNKN
			0130/0400	012 "DIA CIRC CONCR LEN=0099 INSTALLED UNKN
	032961 FT		032938 FT	1 0 00284 0 00 0529+88
		S	0130/0000	LENGTH(AH 2845 BK 2232)
			0120/1929	014 "DIA CIRC CONCR LEN=0050 INSTALLED UNKN
			0120/1520	014 "DIA CIRC CONCR LEN=0048 INSTALLED 1997
			0120/1212	BMSEN 06/0100/0120/1197 0 0 00000 0 00 0000+00 TR.PERKIOMEN
			0120/1197	BMSBG 06/0100/0120/1197
			0120/0918	016 "DIA CIRC CONCR LEN=0042 INSTALLED UNKN
			0120/0111	014 "DIA CIRC CONCR LEN=0036 INSTALLED UNKN
	030729 FT		030706 FT	1 0 00284 0 00 0507+20 WASHINGTON BALLY BOROUGH B
		S	0120/0000	LENGTH(AH 2232 BK 3764)
			0110/3581	018 "DIA CIRC CONCR LEN=0099 INSTALLED UNKN NINTH ST
			0110/3484	(BORO)
			0110/3163	024"H 48"W ELLIP CONC LEN=0034 INSTALLED UNKN
EIGHTH ST (BORO)	0110/2961			
			0110/2463	018 "DIA CIRC METAL LEN=0034 INSTALLED UNKN SEVENTH ST
			0110/2436	(BORO)
			0110/2150	018 "DIA CIRC CONCR LEN=0034 INSTALLED UNKN CHURCH ST
			0110/1773	(BORO)
			0110/1255	018"H 72"W ELLIP CONC LEN=0034 INSTALLED UNKN
FIFTH ST (BORO)	0110/1221			
			0110/0680	BMSEN 06/0100/0110/0667
			0110/0675	018 "DIA CIRC CONCR LEN=0020 INSTALLED UNKN 1 0 00284 0 00 0476+39 TR.PERKIOMEN
			0110/0667	BMSBG 06/0100/0110/0667

DIR: N TOTAL LEN: 9.211 MI. DIST: 05-1 SR: 100
LEFT MUN: BALLY BOROUGH B RIGHT MUN: BALLY BOROUGH B

FOURTH ST (BORO)	0110/0650		018 "DIA CIRC METAL
		0110/0319	LEN=0034 INSTALLED UNKN
THIRD ST (BORO)	0110/0257		
TO 2069/0130 SH (CONN)	0110/0088		
	026965 FT	026942 FT	1 0 00284 0 00 0470+80
			NC MAIN ST
			SECOND ST (BORO)
BARTO AV (SR2069 SEG 0130/1142)	0110/0000	S 0110/0000	LENGTH(AH 3764 BK 1879)
			018 "DIA CIRC CONCR
		0100/0847	LEN=0040 INSTALLED UNKN
			BALLY BOROUGH
		0100/0835	WASHINGTON T
			018 "DIA CIRC CONCR
		0100/0630	LEN=0040 INSTALLED UNKN
1 1 00975 7 00 0020+75	025086 FT	025063 FT	
DAIRY LN (T859)	0100/0000	S 0100/0000	LENGTH(AH 1879 BK 2172)
			016 "DIA CIRC CONCR
		0090/2011	LEN=0056 INSTALLED UNKN
			NIANTIC RD (SR2048 SEG 0010/0000)
		0090/1948	
			016 "DIA CIRC CONCR
		0090/1775	LEN=0043 INSTALLED UNKN
			016 "DIA CIRC CONCR
		0090/1482	LEN=0040 INSTALLED UNKN
			016 "DIA CIRC CONCR
		0090/0870	LEN=0040 INSTALLED UNKN
		0090/0120	BMSEN 06/0100/0090/0000
	022914 FT	022891 FT	2 0 06026 0 01 0195+41
			W. BR. PERKIOMEN CREEK
			BMSBG 06/0100/0090/0000
		S 0090/0000	LENGTH(AH 2172 BK 1830)
			036 "DIA CIRC CONCR
		0080/1417	LEN=0040 INSTALLED UNKN
			018 "DIA CIRC CONCR
		0080/1100	LEN=0099 INSTALLED 2001
			024 "DIA CIRC CONCR

DIR: N TOTAL LEN: 9.211 MI. DIST: 05-1 SR: 100
LEFT MUN: WASHINGTON T RIGHT MUN: WASHINGTON T

```
                                                    0080/0035 LEN=0060 INSTALLED UNKN
                                                              GEHRINGER RD
2 0 06026 0 01 0177+11 021084 FT                    021061 FT (T857)
BARTO RD
(T858)                  0080/0000                 S 0080/0000 LENGTH(AH 1830 BK 3013)
                                                              015 "DIA CIRC CONCR
                                                    0070/2731 LEN=0016 INSTALLED 2005
                                                              024 "DIA CIRC CONCR
                                                    0070/2192 LEN=0150 INSTALLED UNKN
                                                              018 "DIA CIRC CONCR
                                                    0070/1710 LEN=0070 INSTALLED UNKN

                                                              016 "DIA CIRC CONCR
                                                    0070/0800 LEN=0070 INSTALLED UNKN
                                                              024 "DIA CIRC CONCR
                                                    0070/0291 LEN=0100 INSTALLED UNKN
                                                              016 "DIA CIRC CONCR
                                                    0070/0031 LEN=0100 INSTALLED UNKN
                        018071 FT                   018048 FT 2 0 06026 0 01 0147+14
                                                              HOFFMANSVILLE RD
                                                              (SR2046 SEG 0010/0000)
                                                  S 0070/0000 LENGTH(AH 3013 BK 2682)
STAUFFER RD
(T845)                  0060/2240

                                                              018 "DIA CIRC CONCR
                                                    0060/2130 LEN=0200 INSTALLED UNKN
                                                              012 "DIA CIRC CONCR
                                                    0060/1617 LEN=0099 INSTALLED UNKN
                                                              018 "DIA CIRC CONCR
                                                    0060/1261 LEN=0099 INSTALLED UNKN
                                                              018 "DIA CIRC CONCR
                                                    0060/1054 LEN=0099 INSTALLED UNKN
                                                              018 "DIA CIRC METAL
                                                    0060/0480 LEN=0046 INSTALLED UNKN
                                                              018 "DIA CIR PLASTIC
                                                    0060/0020 LEN=0050 INSTALLED UNKN
                        015389 FT                   015366 FT 2 0 06026 0 01 0120+19
                                                              PASSMORE RD
LIMEKILN RD                                                   (T841)
(T841)                  0060/0000                 S 0060/0000 LENGTH(AH 2682 BK 3036)
                                                              018 "DIA CIRC CONCR
                                                    0050/2850 LEN=0070 INSTALLED UNKN

                                                              018 "DIA CIRC CONCR
                                                    0050/2226 LEN=0099 INSTALLED UNKN
                                                              018 "DIA CIRC CONCR
                                                    0050/1949 LEN=0060 INSTALLED UNKN
                                                              018 "DIA CIRC CONCR
                                                    0050/1730 LEN=0060 INSTALLED UNKN
```

DIR: N TOTAL LEN: 9.211 MI. DIST: 05-1 SR: 100
LEFT MUN: WASHINGTON T RIGHT MUN: WASHINGTON T

			018 "DIA CIRC CONCR
		0050/1425	LEN=0060 INSTALLED UNKN
			018 "DIA CIR PLASTIC
		0050/1111	LEN=0099 INSTALLED 2001
CHESTNUT ST			EHST RD
(SR2032 SEG 0130/2303)	0050/0826	0050/0826	(T615)
			060"H 60"W CON BOX CUL
		0050/0235	LEN=0090 INSTALLED UNKN
	012353 FT	012330 FT	2 0 06026 0 01 0089+87
			EHST RD
MILL ST			(T615)
(SR2044 SEG 0010/1211)	0050/0000	S 0050/0000	LENGTH(AH 3036 BK 3048)
			018 "DIA CIRC CONCR
		0040/3016	LEN=0099 INSTALLED UNKN
			018 "DIA CIRC CONCR
		0040/2750	LEN=0099 INSTALLED UNKN
			016 "DIA CIRC METAL
		0040/2488	LEN=0100 INSTALLED UNKN
			018 "DIA CIRC METAL
		0040/2138	LEN=0099 INSTALLED UNKN
			018 "DIA CIRC METAL
		0040/1925	LEN=0099 INSTALLED UNKN
			018 "DIA CIRC METAL
		0040/1528	LEN=0099 INSTALLED UNKN
			WASHINGTON
		0040/1312	COLEBROOKDALE T
		0040/1040	BMSEN 06/0100/0040/0987
			2 0 06026 0 01 0068+45
			W.SWAMP CK.
		0040/0987	BMSBG 06/0100/0040/0987
	009305 FT	009282 FT	2 0 06026 0 01 0059+52
			TOWNSHIP LINE RD
			(T621)
		S 0040/0000	LENGTH(AH 3048 BK 3665)
			016 "DIA CIRC CONCR
		0030/3080	LEN=0080 INSTALLED UNKN
		0030/1552	BMSEN 06/0100/0030/1476
			0 0 00000 0 00 0000+00
			TR.W.SWAMP
		0030/1529	BMSBG 06/0100/0030/1476
LC TO WALMART PZ			
(CONN)	0030/1279		
ENTR WALMART PLAZA			

DIR: N TOTAL LEN: 9.211 MI. DIST: 05-1 SR: 100
LEFT MUN: COLEBROOKDALE T RIGHT MUN: COLEBROOKDALE T

(PRDR) 0030/1164
LC FROM WALMART PZ
(CONN) 0030/1081

005640 FT

RAMP K RD
(SR8056 SEG 0500/0000) 0021/1818
BMSEN 06/0100/0020/1429 0021/1473
0 0 00000 0 00 0000+00
T-666
BMSBG 06/0100/0020/1429 0021/1357

RAMP L RD
(SR8056 SEG 0250/0584) 0021/0753
018 "DIA CIRC CONCR
LEN=0040 INSTALLED UNKN 0021/0521
1 0 00779 0 00 0030+11 003011 FT
LENGTH(AH 2629 BK 3011) 0021/0000 S

018 "DIA CIRC CONCR
LEN=0040 INSTALLED UNKN 0011/1818

018 "DIA CIRC CONCR
LEN=0040 INSTALLED UNKN 0011/1045
018 "DIA CIRC CONCR
LEN=0040 INSTALLED UNKN 0011/0900
018 "DIA CIRC CONCR
LEN=0040 INSTALLED UNKN 0011/0431

1 0 00779 0 00 0000+00 000000 FT
NC NEW 100
POTTSTOWN BOYERTOWN BP REF-BK *
(SR0100 SEG 0131/1021)
MFC BEGIN = B
LENGTH(AH 3011 BK 0000) 0011/0000 S

0030/1164

BAUSE RD
0030/0604 (TWP)
016 "DIA CIRC CONCR
0030/0060 LEN=0040 INSTALLED UNKN
005617 FT 2 0 06026 0 01 0028+47
MFC BEGIN = B
S 0030/0000 LENGTH(AH 3665 BK 2637)

RAMP I RD
0020/2309 (SR8056 SEG 0760/0677)
FROM 8056/0760 SH
0020/2285 (CONN)
RAMP J RD
0020/1894 (SR8056 SEG 0750/0000)

0020/1497 BMSEN 06/0100/0020/1429
1 0 00779 0 00 0029+80
T-666
0020/1381 BMSBG 06/0100/0020/1429

002980 FT 1 0 00779 0 00 0029+80
S 0020/0000 LENGTH(AH 2637 BK 2980)

018 "DIA CIRC CONCR
0010/2048 LEN=0040 INSTALLED UNKN

000000 FT 1 0 00779 0 00 0000+00
NC NEW 100
* REF-BK POTTSTOWN BOYERTOWN BP
(SR0100 SEG 0130/1047)
MFC BEGIN = B
BK-MONTGOMERY (46)
S 0010/0000 LENGTH(AH 2980 BK 0000)

DIR: E TOTAL LEN: 35.327 MI. DIST: 05-1 SR: 78
LEFT MUN: MAXATAWNY T RIGHT MUN: MAXATAWNY T

AH-LEHIGH (39)186417 FT
WILLIAM PENN HW REF-AHD *
(SR0078 SEG 0437/0000) 0435/0740
016 "DIA CIRC CONCR
LEN=0080 INSTALLED UNKN 0435/0686

186528 FT
* REF-AHD WILLIAM PENN HW
0434/0802 (SR0078 SEG 0436/0000)

018 "DIA CIRC CONCR

DIR: E TOTAL LEN: 35.327 MI. DIST: 05-1 SR: 78
LEFT MUN: MAXATAWNY T RIGHT MUN: MAXATAWNY T

		0434/0550	LEN=0099 INSTALLED UNKN
018 "DIA CIRC CONCR LEN=0099 INSTALLED UNKN	0435/0382		
		0434/0248	018 "DIA CIRC CONCR LEN=0099 INSTALLED UNKN
1 0 00285 7 00 0413+45 185677 FT LENGTH(AH 0740 BK 2705)	0435/0000 S	185726 FT 1 0 00285 7 00 0413+42 0434/0000 S	LENGTH(AH 0802 BK 2691)
		0430/2540	018 "DIA CIRC CONCR LEN=0040 INSTALLED UNKN
MAXATAWNY GREENWICH T	0431/2552	0430/2503	MAXATAWNY GREENWICH T
018 "DIA CIRC CONCR LEN=0030 INSTALLED 2000	0431/2500		
018 "DIA CIRC CONCR LEN=0030 INSTALLED UNKN	0431/2252		
		0430/2210	018 "DIA CIRC CONCR LEN=0040 INSTALLED UNKN
018 "DIA CIRC CONCR LEN=0030 INSTALLED UNKN	0431/1953	0430/1990	018 "DIA CIRC CONCR LEN=0099 INSTALLED UNKN
018 "DIA CIRC CONCR LEN=0030 INSTALLED UNKN	0431/1662		
		0430/1682	016 "DIA CIRC CONCR LEN=0060 INSTALLED UNKN
BMSEN 06/0078/0430/1264	0431/1264	0430/1300	BMSEN 06/0078/0430/1264
018 "DIA CIRC CONCR LEN=0030 INSTALLED UNKN	0431/1230		
1 0 00285 7 00 0392+78 STUMP ROAD			1 0 00285 7 00 0400+18 STUMP ROAD
BMSBG 06/0078/0430/1264	0431/1228	0430/1264	BMSBG 06/0078/0430/1264
MILL CREEK STRUCTURE LENGTH 28 FT			MILL CREEK STRUCTURE LENGTH 28 FT
BMSID 06/0078/0430/0642	0431/0868	0430/0642	BMSID 06/0078/0430/0642
018 "DIA CIRC CONCR LEN=0099 INSTALLED UNKN	0431/0757		
		0430/0472	018 "DIA CIRC CONCR LEN=0099 INSTALLED UNKN
018 "DIA CIRC CONCR LEN=0030 INSTALLED UNKN	0431/0156		
1 0 00285 7 00 0392+78 182972 FT MILEPOST 043.00		183035 FT 1 0 00285 7 00 0392+78 MILEPOST 043.00	
LENGTH(AH 2705 BK 2698)	0431/0000 S	0430/0000 S	LENGTH(AH 2691 BK 2684)
SIGN: POLE MOUNTED BMSID 06/0078/0425/2203	0425/2203		
018 "DIA CIRC CONCR LEN=0099 INSTALLED UNKN	0425/2190		
018"H 12"W ELLIP CONC LEN=0099 INSTALLED UNKN	0425/1894	0424/1894	018 "DIA CIRC CONCR LEN=0099 INSTALLED UNKN
018 "DIA CIRC CONCR			

DIR: E TOTAL LEN: 35.327 MI. DIST: 05-1 SR: 78
LEFT MUN: GREENWICH T RIGHT MUN: GREENWICH T

LEFT	RIGHT
LEN=0099 INSTALLED UNKN 0425/1593	
	018 "DIA CIRC CONCR
	0424/1285 LEN=0099 INSTALLED UNKN
018 "DIA CIRC CONCR	
LEN=0099 INSTALLED UNKN 0425/1277	
	018 "DIA CIRC CONCR
	0424/0992 LEN=0099 INSTALLED UNKN
018 "DIA CIRC CONCR	
LEN=0099 INSTALLED UNKN 0425/0981	
	018 "DIA CIRC CONCR
	0424/0404 LEN=0060 INSTALLED UNKN
018 "DIA CIRC CONCR	
LEN=0099 INSTALLED UNKN 0425/0212	
020 "DIA CIRC CONCR	
LEN=0050 INSTALLED UNKN 0425/0100	
	018 "DIA CIRC CONCR
	0424/0070 LEN=0060 INSTALLED UNKN
1 0 00285 7 00 0365+86 180274 FT	180351 FT 1 0 00285 7 00 0367+07
LENGTH(AH 2698 BK 2626) 0425/0000 S	S 0424/0000 LENGTH(AH 2684 BK 2650)
018 "DIA CIRC CONCR	
LEN=0099 INSTALLED UNKN 0421/2531	
	018 "DIA CIRC CONCR
	0420/2495 LEN=0099 INSTALLED UNKN
018 "DIA CIRC CONCR	
LEN=0099 INSTALLED UNKN 0421/2301	
	018 "DIA CIRC CONCR
	0420/2216 LEN=0060 INSTALLED UNKN
018 "DIA CIRC CONCR	
LEN=0099 INSTALLED UNKN 0421/2029	
	018 "DIA CIRC CONCR
	0420/1989 LEN=0060 INSTALLED UNKN
018 "DIA CIRC CONCR	
LEN=0099 INSTALLED UNKN 0421/1810	
	018 "DIA CIRC CONCR
	0420/1746 LEN=0060 INSTALLED UNKN
018 "DIA CIRC CONCR	
LEN=0099 INSTALLED UNKN 0421/1564	
	018 "DIA CIRC CONCR
	0420/1474 LEN=0060 INSTALLED UNKN
BMSEN 06/0078/0420/1305 0421/1348	0420/1338 BMSEN 06/0078/0420/1305
1 0 00285 7 00 0337+50	1 0 00285 7 00 0347+64
GENSINGER RD	GENSINGER RD
BMSBG 06/0078/0420/1305 0421/1315	0420/1305 BMSBG 06/0078/0420/1305
018 "DIA CIRC CONCR	
LEN=0030 INSTALLED UNKN 0421/1064	
1 0 00285 7 00 0337+50 177648 FT	177701 FT 1 0 00285 7 00 0339+98
MILEPOST 042.00	MILEPOST 042.00
LENGTH(AH 2626 BK 2649) 0421/0000 S	S 0420/0000 LENGTH(AH 2650 BK 2644)

DIR: E TOTAL LEN: 35.327 MI. DIST: 05-1 SR: 78

LEFT MUN: GREENWICH T	RIGHT MUN: GREENWICH T
	018 "DIA CIRC CONCR
	0414/2122 LEN=0099 INSTALLED UNKN
	018 "DIA CIRC CONCR
	0414/1816 LEN=0099 INSTALLED UNKN
018 "DIA CIRC CONCR	
LEN=0130 INSTALLED UNKN 0415/1780	
018 "DIA CIRC CONCR	
LEN=0130 INSTALLED UNKN 0415/1477	
018 "DIA CIRC CONCR	
LEN=0130 INSTALLED UNKN 0415/1181	
	016 "DIA CIRC CONCR
	0414/0607 LEN=0090 INSTALLED UNKN
018 "DIA CIRC CONCR	
LEN=0130 INSTALLED UNKN 0415/0575	
	016 "DIA CIRC CONCR
	0414/0309 LEN=0040 INSTALLED UNKN
1 0 00285 7 00 0313+70 174999 FT	175057 FT 1 0 00285 7 00 0313+05
LENGTH(AH 2649 BK 2612) 0415/0000 S	S 0414/0000 LENGTH(AH 2644 BK 2614)
	016 "DIA CIRC CONCR
	0410/2583 LEN=0080 INSTALLED UNKN
018 "DIA CIRC CONCR	
LEN=0099 INSTALLED UNKN 0411/2265	
	016 "DIA CIRC CONCR
	0410/2298 LEN=0090 INSTALLED UNKN
018 "DIA CIRC CONCR	
LEN=0099 INSTALLED UNKN 0411/1966	
	016 "DIA CIRC CONCR
	0410/1994 LEN=0090 INSTALLED UNKN
	016 "DIA CIRC CONCR
	0410/1687 LEN=0090 INSTALLED UNKN
BMSEN 06/0078/0410/1495 0411/1472	0410/1552 BMSEN 06/0078/0410/1495
1 0 00285 7 00 0287+18	0 0 00000 0 00 0000+00
LONG LANE	LONG LANE
BMSBG 06/0078/0410/1495 0411/1415	0410/1495 BMSBG 06/0078/0410/1495
	016 "DIA CIRC CONCR
	0410/0760 LEN=0090 INSTALLED UNKN
1 0 00285 7 00 0287+18 172387 FT	172443 FT 1 0 00285 7 00 0287+18
MILEPOST 041.00	MILEPOST 041.00
LENGTH(AH 2612 BK 2651) 0411/0000 S	S 0410/0000 LENGTH(AH 2614 BK 2638)
018 "DIA CIRC CONCR	
LEN=0050 INSTALLED UNKN 0405/2397	
SIGN: CANTILEVER	
BMSID 06/0078/0405/1795 0405/1795	
	016 "DIA CIRC CONCR
	0404/1519 LEN=0099 INSTALLED UNKN
018 "DIA CIRC CONCR	
LEN=0050 INSTALLED UNKN 0405/1481	

DIR: E TOTAL LEN: 35.327 MI. DIST: 05-1 SR: 78
LEFT MUN: GREENWICH T RIGHT MUN: GREENWICH T

LEFT		RIGHT	
		0404/1217	016 "DIA CIRC METAL LEN=0099 INSTALLED UNKN
016 "DIA CIRC CONCR LEN=0050 INSTALLED UNKN	0405/1179		
		0404/0908	RAMP B RD (SR8020 SEG 0760/1390)
RAMP D RD (SR8020 SEG 0500/0000)	0405/0675		
018 "DIA CIRC CONCR LEN=0050 INSTALLED UNKN	0405/0288		
1 0 00285 7 00 0254+62 169736 FT		169805 FT	1 0 00285 7 00 0260+46
LENGTH(AH 2651 BK 2644)	0405/0000 S	0404/0000 S	LENGTH(AH 2638 BK 2647)
KRUMSVILLE RD			KRUMSVILLE RD
OP ID 06/0737/0110/0000	0401/2391	0400/2316	OP ID 06/0737/0110/0000
018 "DIA CIRC CONCR LEN=0099 INSTALLED UNKN	0401/2305		
		0400/2297	018 "DIA CIRC CONCR LEN=0099 INSTALLED 2000
018 "DIA CIRC CONCR LEN=0099 INSTALLED UNKN	0401/2066		
		0400/2059	018 "DIA CIRC CONCR LEN=0099 INSTALLED 2000
		0400/1769	018 "DIA CIRC CONCR LEN=0099 INSTALLED 2000
018 "DIA CIRC CONCR LEN=0099 INSTALLED UNKN	0401/1765		
RAMP C RD (SR8020 SEG 0250/0812)	0401/1708		
		0400/1500	018 "DIA CIRC CONCR LEN=0099 INSTALLED 2000
		0400/0800	018 "DIA CIRC CONCR LEN=0099 INSTALLED 2000
		0400/0782	RAMP A RD (SR8020 SEG 0010/0000)
		0400/0079	016 "DIA CIRC CONCR LEN=0075 INSTALLED UNKN
1 0 00285 7 00 0234+38 167092 FT		167158 FT	1 0 00285 7 00 0234+38
MILEPOST 040.00			MILEPOST 040.00
LENGTH(AH 2644 BK 2620)	0401/0000 S	0400/0000 S	LENGTH(AH 2647 BK 2646)
		0394/2436	018 "DIA CIRC CONCR LEN=0070 INSTALLED UNKN
		0394/2277	SIGN: CANTILEVER BMSID 06/0078/0394/2277
		0394/2131	012"H 30"W ELLIP CONC LEN=0100 INSTALLED UNKN
		0394/1826	012"H 24"W ELLIP CONC LEN=0100 INSTALLED UNKN
BMSEN 06/0078/0394/1332	0395/1592	0394/1523	BMSEN 06/0078/0394/1332

DIR: E TOTAL LEN: 35.327 MI. DIST: 05-1 SR: 78
LEFT MUN: GREENWICH T RIGHT MUN: GREENWICH T

		0394/1474	012"H 30"W ELLIP CONC LEN=0100 INSTALLED UNKN
1 0 00285 7 00 0206+99			1 0 00285 7 00 0216+54
OLD 22			OLD 22
BMSBG 06/0078/0394/1332	0395/1401	0394/1332	BMSBG 06/0078/0394/1332
TR.MAIDEN CK			TR.MAIDEN CK
STRUCTURE LENGTH 17 FT			STRUCTURE LENGTH 17 FT
BMSID 06/0078/0394/0475	0395/1216	0394/1248	BMSID 06/0078/0394/0475
018 "DIA CIRC CONCR LEN=0050 INSTALLED UNKN	0395/0782		
		0394/0773	014 "DIA CIRC CONCR LEN=0050 INSTALLED UNKN
018 "DIA CIRC CONCR LEN=0050 INSTALLED UNKN	0395/0484		
018 "DIA CIRC CONCR LEN=0090 INSTALLED UNKN	0395/0198		
1 0 00285 7 00 0206+99 164472 FT		164512 FT	1 0 00285 7 00 0215+70
LENGTH(AH 2620 BK 2626)	0395/0000 S	S 0394/0000	LENGTH(AH 2646 BK 2639)
018 "DIA CIRC CONCR LEN=0090 INSTALLED UNKN	0391/2224		
018 "DIA CIRC CONCR LEN=0090 INSTALLED UNKN	0391/1926		
		0390/1647	016 "DIA CIRC CONCR LEN=0050 INSTALLED UNKN
018 "DIA CIRC CONCR LEN=0090 INSTALLED UNKN	0391/1638		
018 "DIA CIRC CONCR LEN=0090 INSTALLED UNKN	0391/1341		
		0390/1301	014 "DIA CIRC CONCR LEN=0050 INSTALLED UNKN
018 "DIA CIRC CONCR LEN=0030 INSTALLED UNKN	0391/1040		
		0390/1031	014 "DIA CIRC CONCR LEN=0050 INSTALLED UNKN
018 "DIA CIRC CONCR LEN=0030 INSTALLED UNKN	0391/0740		
		0390/0713	014 "DIA CIRC CONCR LEN=0050 INSTALLED 2000
018 "DIA CIRC CONCR LEN=0030 INSTALLED UNKN	0391/0444		
		0390/0402	014 "DIA CIRC CONCR LEN=0050 INSTALLED 2000
1 0 00285 7 00 0181+58 161846 FT		161873 FT	1 0 00285 7 00 0181+58
MILEPOST 039.00			MILEPOST 039.00
LENGTH(AH 2626 BK 2646)	0391/0000 S	S 0390/0000	LENGTH(AH 2639 BK 2647)
018 "DIA CIRC CONCR LEN=0030 INSTALLED UNKN	0385/2565		
DRAINAGE			DRAINAGE
STRUCTURE LENGTH 32 FT			STRUCTURE LENGTH 32 FT
BMSID 06/0078/0384/1997	0385/2025	0384/1997	BMSID 06/0078/0384/1997

DIR: E TOTAL LEN: 35.327 MI. DIST: 05-1 SR: 78

LEFT MUN: GREENWICH T		RIGHT MUN: GREENWICH T
TR.MAIDEN CK		TR.MAIDEN CK
STRUCTURE LENGTH 13 FT		STRUCTURE LENGTH 13 FT
BMSID 06/0078/0384/1864 0385/1969	0384/1864	BMSID 06/0078/0384/1864
018 "DIA CIRC CONCR		
LEN=0099 INSTALLED UNKN 0385/1907		
018 "DIA CIRC CONCR		
LEN=0040 INSTALLED UNKN 0385/1675		
018 "DIA CIRC CONCR		
LEN=0040 INSTALLED UNKN 0385/1377		
		014 "DIA CIRC CONCR
	0384/1268	LEN=0050 INSTALLED UNKN
018 "DIA CIRC CONCR		
LEN=0040 INSTALLED UNKN 0385/1079		
018 "DIA CIRC CONCR		
LEN=0030 INSTALLED UNKN 0385/0780		
018 "DIA CIRC CONCR		
LEN=0090 INSTALLED UNKN 0385/0349		
018 "DIA CIRC CONCR		
LEN=0090 INSTALLED UNKN 0385/0104		
1 0 00285 7 00 0155+75 159200 FT	159226 FT	1 0 00285 7 00 0151+05
LENGTH(AH 2646 BK 2639) 0385/0000 S	S 0384/0000	LENGTH(AH 2647 BK 2630)
018 "DIA CIRC CONCR		
LEN=0090 INSTALLED UNKN 0381/2144		
		014 "DIA CIRC CONCR
	0380/1843	LEN=0050 INSTALLED UNKN
018 "DIA CIRC CONCR		
LEN=0090 INSTALLED UNKN 0381/1844		
018 "DIA CIRC CONCR		
LEN=0090 INSTALLED UNKN 0381/1534		
BR.MAIDEN CK		BR.MAIDEN CK
STRUCTURE LENGTH 19 FT		STRUCTURE LENGTH 19 FT
BMSID 06/0078/0380/0643 0381/0647	0380/0643	BMSID 06/0078/0380/0643
1 0 00285 7 00 0128+78 156561 FT	156596 FT	1 0 00285 7 00 0128+78
MILEPOST 038.00		MILEPOST 038.00
LENGTH(AH 2639 BK 2642) 0381/0000 S	S 0380/0000	LENGTH(AH 2630 BK 2636)
		085"H 50"W CON BOX CUL
	0374/0201	LEN=0100 INSTALLED UNKN
BR.MAIDEN CK		BR.MAIDEN CK
STRUCTURE LENGTH 10 FT		STRUCTURE LENGTH 10 FT
BMSID 06/0078/0370/2811 0375/0182	0374/0173	BMSID 06/0078/0370/2811
1 0 00285 7 00 0099+79 153919 FT	153960 FT	1 0 00285 7 00 0110+45

DIR: E TOTAL LEN: 35.327 MI. DIST: 05-1 SR: 78

LEFT MUN: GREENWICH T		RIGHT MUN: GREENWICH T	
LENGTH(AH 2642 BK 2634)	0375/0000	0374/0000	LENGTH(AH 2636 BK 2638)
018 "DIA CIRC CONCR			
LEN=0099 INSTALLED UNKN	0371/2450		
018 "DIA CIRC CONCR			
LEN=0099 INSTALLED UNKN	0371/2181		
DONAT ROAD			DONAT ROAD
OP ID 06/1015/0080/0000	0371/1969	0370/1968	OP ID 06/1015/0080/0000
018 "DIA CIRC CONCR			
LEN=0099 INSTALLED UNKN	0371/1622		
018 "DIA CIRC CONCR			
LEN=0099 INSTALLED UNKN	0371/0935		
018 "DIA CIRC CONCR			
LEN=0099 INSTALLED UNKN	0371/0576		
018 "DIA CIRC CONCR			
LEN=0099 INSTALLED UNKN	0371/0264		
1 0 00285 7 00 0075+98 151285 FT		151322 FT 1 0 00285 7 00 0075+98	
MILEPOST 037.00			MILEPOST 037.00
LENGTH(AH 2634 BK 2632)	0371/0000	0370/0000	LENGTH(AH 2638 BK 2643)
018 "DIA CIRC CONCR			
LEN=0090 INSTALLED UNKN	0365/2582		
018 "DIA CIRC CONCR			
LEN=0090 INSTALLED UNKN	0365/1984		
018 "DIA CIRC CONCR			
LEN=0090 INSTALLED UNKN	0365/1686		
		018 "DIA CIRC CONCR	
		0364/1430	LEN=0099 INSTALLED UNKN
		018 "DIA CIRC CONCR	
		0364/1132	LEN=0099 INSTALLED UNKN
		036 "DIA CIRC CONCR	
		0364/0852	LEN=0100 INSTALLED UNKN
		016 "DIA CIRC CONCR	
		0364/0242	LEN=0050 INSTALLED UNKN
1 0 00285 7 00 0049+22 148653 FT		148679 FT 1 0 00285 7 00 0054+57	
LENGTH(AH 2632 BK 2626)	0365/0000	0364/0000	LENGTH(AH 2643 BK 2632)
SADDLE ROAD			SADDLE ROAD
OP ID 06/0078/0360/2397	0361/2364	0360/2397	OP ID 06/0078/0360/2397
		016 "DIA CIRC CONCR	
		0360/2277	LEN=0050 INSTALLED UNKN
		016 "DIA CIRC CONCR	
		0360/2005	LEN=0050 INSTALLED UNKN
BR.MAIDEN CK		BR.MAIDEN CK	
STRUCTURE LENGTH 39 FT		STRUCTURE LENGTH 39 FT	
BMSID 06/0078/0360/1809	0361/1822	0360/1809	BMSID 06/0078/0360/1809
		016 "DIA CIRC CONCR	
		0360/1754	LEN=0050 INSTALLED UNKN
		016 "DIA CIRC CONCR	
		0360/1500	LEN=0050 INSTALLED UNKN
018 "DIA CIRC CONCR			

DIR: E TOTAL LEN: 35.327 MI. DIST: 05-1 SR: 78
LEFT MUN: GREENWICH T RIGHT MUN: GREENWICH T

LEN=0030 INSTALLED UNKN 0361/1482		
		016 "DIA CIRC CONCR
	0360/1239	LEN=0050 INSTALLED UNKN
018 "DIA CIRC CONCR		
LEN=0030 INSTALLED UNKN 0361/1236		
018 "DIA CIRC CONCR		
LEN=0090 INSTALLED UNKN 0361/0960		
018 "DIA CIRC CONCR		
LEN=0090 INSTALLED UNKN 0361/0671		
018 "DIA CIRC CONCR		
LEN=0200 INSTALLED UNKN 0361/0351		
1 0 00285 7 00 0023+18 146027 FT	146047 FT	1 0 00285 7 00 0023+18
MILEPOST 036.00		MILEPOST 036.00
LENGTH(AH 2626 BK 2632) 0361/0000	0360/0000	LENGTH(AH 2632 BK 2638)
018 "DIA CIRC CONCR		
LEN=0190 INSTALLED UNKN 0355/2218		
018 "DIA CIRC CONCR		
LEN=0190 INSTALLED UNKN 0355/1948		
018 "DIA CIRC CONCR		
LEN=0211 INSTALLED UNKN 0355/1673		
BMSEN 06/0078/0354/0688 0355/1345	0354/1355	BMSEN 06/0078/0354/0688
1 0 00285 7 00 0000+00		1 0 00285 7 00 0004+01
LR 285		LR 285
BMSBG 06/0078/0354/0688 0355/0678	0354/0688	BMSBG 06/0078/0354/0688
024 "DIA CIRC METAL		
LEN=0100 INSTALLED UNKN 0355/0500		
		RAMP B RD
	0354/0330	(SR8018 SEG 0020/0695)
024 "DIA CIRC METAL		
LEN=0100 INSTALLED UNKN 0355/0324		
RAMP C RD		
(SR8018 SEG 0260/0000) 0355/0167		
		RAMP A RD
	0354/0030	(SR8018 SEG 0010/0000)
024 "DIA CIRC METAL		
LEN=0100 INSTALLED UNKN 0355/0011		
1 0 00285 7 00 0000+00 143395 FT	143409 FT	1 0 00285 7 00 0004+01
LENGTH(AH 2632 BK 2659) 0355/0000	0354/0000	LENGTH(AH 2638 BK 2629)
RAMP D RD		
(SR8018 SEG 0250/0739) 0351/2505		
018 "DIA CIRC CONCR		
LEN=0100 INSTALLED UNKN 0351/2370		
018 "DIA CIRC CONCR		
LEN=0100 INSTALLED UNKN 0351/2270		
018 "DIA CIRC CONCR		
LEN=0100 INSTALLED UNKN 0351/2086		
018 "DIA CIRC CONCR		
LEN=0100 INSTALLED UNKN 0351/1936		
		024 "DIA CIRC CONCR

DIR: E TOTAL LEN: 35.327 MI. DIST: 05-1 SR: 78
LEFT MUN: GREENWICH T RIGHT MUN: GREENWICH T

LEFT		RIGHT
		0350/1810 LEN=0040 INSTALLED UNKN
018 "DIA CIRC CONCR LEN=0099 INSTALLED UNKN 0351/1100		
		016 "DIA CIRC CONCR
		0350/0986 LEN=0050 INSTALLED UNKN
		016 "DIA CIRC CONCR
		0350/0535 LEN=0050 INSTALLED UNKN
018 "DIA CIRC CONCR LEN=0099 INSTALLED UNKN 0351/0528		
		016 "DIA CIRC CONCR
		0350/0053 LEN=0050 INSTALLED UNKN
1 0 00285 0 00 0284+57 140736 FT MILEPOST 035.00		140780 FT 1 0 00285 0 00 0290+98 MILEPOST 035.00
LENGTH(AH 2659 BK 2650) 0351/0000 S	S	0350/0000 LENGTH(AH 2629 BK 2624)
FURNACE CK.		FURNACE CK.
STRUCTURE LENGTH 23 FT		STRUCTURE LENGTH 23 FT
BMSID 06/0078/0344/2352 0345/2318		0344/2352 BMSID 06/0078/0344/2352
		016 "DIA CIRC CONCR
		0344/2315 LEN=0030 INSTALLED UNKN
		018 "DIA CIRC CONCR
		0344/2000 LEN=0099 INSTALLED 2000
		018 "DIA CIRC CONCR
		0344/1674 LEN=0040 INSTALLED UNKN
		016 "DIA CIRC CONCR
		0344/1460 LEN=0050 INSTALLED UNKN
TRIB.FURNACE		TRIB.FURNACE
STRUCTURE LENGTH 24 FT		STRUCTURE LENGTH 24 FT
BMSID 06/0078/0344/1005 0345/1050		0344/1005 BMSID 06/0078/0344/1005
		018 "DIA CIRC CONCR
		0344/0819 LEN=0050 INSTALLED UNKN
		018 "DIA CIRC CONCR
		0344/0616 LEN=0050 INSTALLED UNKN
		018 "DIA CIRC CONCR
		0344/0466 LEN=0050 INSTALLED UNKN
		018 "DIA CIRC CONCR
		0344/0133 LEN=0050 INSTALLED UNKN
1 0 00285 0 00 0240+68 138086 FT		138156 FT 1 0 00285 0 00 0260+98
LENGTH(AH 2650 BK 2650) 0345/0000 S		S 0344/0000 LENGTH(AH 2624 BK 2637)
		018 "DIA CIRC CONCR
		0340/2496 LEN=0050 INSTALLED UNKN
		018 "DIA CIRC CONCR
		0340/2218 LEN=0050 INSTALLED UNKN
018 "DIA CIRC CONCR LEN=0099 INSTALLED UNKN 0341/2184		
		018 "DIA CIRC CONCR
		0340/1919 LEN=0050 INSTALLED UNKN
		018 "DIA CIRC CONCR
		0340/1646 LEN=0050 INSTALLED UNKN
018 "DIA CIRC CONCR		

DIR: E TOTAL LEN: 35.327 MI. DIST: 05-1 SR: 78

LEFT MUN: GREENWICH T		RIGHT MUN: GREENWICH T
LEN=0099 INSTALLED UNKN 0341/1624		
		018 "DIA CIRC CONCR
	0340/1346	LEN=0050 INSTALLED UNKN
		024 "DIA CIRC CONCR
	0340/1263	LEN=0100 INSTALLED UNKN
016 "DIA CIRC CONCR		
LEN=0040 INSTALLED UNKN 0341/1240		
		018 "DIA CIRC CONCR
	0340/1046	LEN=0050 INSTALLED UNKN
018 "DIA CIRC CONCR		
LEN=0099 INSTALLED UNKN 0341/1030		
GREENWICH		GREENWICH
WINDSOR T 0341/0608	0340/0608	WINDSOR T
018 "DIA CIRC CONCR		
LEN=0099 INSTALLED UNKN 0341/0480		
		016"H 16"W CON BOX CUL
	0340/0243	LEN=0050 INSTALLED UNKN
		018 "DIA CIRC CONCR
	0340/0001	LEN=0050 INSTALLED UNKN
1 0 00285 0 00 0225+64 135436 FT	135519 FT	1 0 00285 0 00 0238+18
MILEPOST 034.00		MILEPOST 034.00
LENGTH(AH 2650 BK 2640) 0341/0000	0340/0000	LENGTH(AH 2637 BK 2635)
		024 "DIA CIRC CONCR
	0334/2350	LEN=0100 INSTALLED UNKN
024 "DIA CIRC CONCR		
LEN=0200 INSTALLED UNKN 0335/2326		
		018 "DIA CIRC CONCR
	0334/1966	LEN=0050 INSTALLED UNKN
FURNACE CK.		FURNACE CK.
STRUCTURE LENGTH 18 FT		STRUCTURE LENGTH 18 FT
BMSID 06/0078/0334/1849 0335/1786	0334/1780	BMSID 06/0078/0334/1849
1 0 00285 0 00 0223+01 132796 FT		
020 "DIA CIRC CONCR		
LEN=0099 INSTALLED UNKN	132884 FT	1 0 00285 0 00 0206+97
LENGTH(AH 2640 BK 2637) 0335/0000	0334/0000	LENGTH(AH 2635 BK 2638)
018 "DIA CIRC CONCR		
LEN=0099 INSTALLED UNKN 0331/1750		
		018 "DIA CIRC CONCR
	0330/1372	LEN=0070 INSTALLED UNKN
SHRP WIM 106 0331/1330M	M0330/1330	SHRP WIM 106
		018 "DIA CIRC CONCR
	0330/1007	LEN=0080 INSTALLED UNKN
BMSEN 06/0078/0330/0859 0331/0963	0330/0898	BMSEN 06/0078/0330/0859
1 0 00285 0 00 0190+09		1 0 00285 0 00 0190+09
MONUMENT RD.		MONUMENT RD.

DIR: E TOTAL LEN: 35.327 MI. DIST: 05-1 SR: 78
LEFT MUN: WINDSOR T RIGHT MUN: WINDSOR T

```
BMSBG 06/0078/0330/0859 0331/0924                    0330/0859 BMSBG 06/0078/0330/0859
018 "DIA CIRC CONCR
LEN=0040 INSTALLED UNKN 0331/0858
018 "DIA CIRC CONCR                                            018 "DIA CIRC CONCR
LEN=0099 INSTALLED UNKN 0331/0492                    0330/0492 LEN=0040 INSTALLED UNKN
018 "DIA CIRC CONCR                                            018 "DIA CIRC CONCR
LEN=0040 INSTALLED UNKN 0331/0167                    0330/0167 LEN=0040 INSTALLED UNKN
1 0 00285 0 00 0185+38 130159 FT                     130246 FT 1 0 00285 0 00 0185+38
      MILEPOST    033.00                                         MILEPOST    033.00
LENGTH(AH 2637 BK 2635) 0331/0000                    0330/0000 LENGTH(AH 2638 BK 2645)
                                                               018 "DIA CIRC CONCR
                                                     0324/2204 LEN=0048 INSTALLED UNKN
018 "DIA CIRC CONCR
LEN=0040 INSTALLED UNKN 0325/2184
                                                               018 "DIA CIRC CONCR
                                                     0324/1904 LEN=0050 INSTALLED UNKN
018 "DIA CIRC CONCR
LEN=0065 INSTALLED UNKN 0325/1524
                                                               018 "DIA CIRC CONCR
                                                     0324/1489 LEN=0040 INSTALLED UNKN
                                                               018 "DIA CIRC CONCR
                                                     0324/1324 LEN=0070 INSTALLED UNKN
024 "DIA CIRC CONCR
LEN=0075 INSTALLED UNKN 0325/1219
                                                               024 "DIA CIRC CONCR
                                                     0324/1189 LEN=0130 INSTALLED UNKN
                                                               018 "DIA CIRC CONCR
                                                     0324/0979 LEN=0060 INSTALLED UNKN
018 "DIA CIRC CONCR                                            018 "DIA CIRC CONCR
LEN=0050 INSTALLED UNKN 0325/0874                    0324/0874 LEN=0060 INSTALLED UNKN
                                                               018 "DIA CIRC CONCR
                                                     0324/0679 LEN=0050 INSTALLED UNKN
                                                               018 "DIA CIRC CONCR
                                                     0324/0404 LEN=0050 INSTALLED UNKN
BMSEN 06/0078/0324/0329 0325/0359                    0324/0359 BMSEN 06/0078/0324/0329
1 0 00285 0 00 0158+08                                         1 0 00285 0 00 0158+08
RESERVOIR RD                                                   RESERVOIR RD
BMSBG 06/0078/0324/0329 0325/0329                    0324/0329 BMSBG 06/0078/0324/0329
072"H 72"W CON BOX CUL
LEN=0075 INSTALLED UNKN 0325/0245
                                                               018 "DIA CIRC CONCR
                                                     0324/0101 LEN=0060 INSTALLED UNKN
                                                     127601 FT 1 0 00285 0 00 0158+08
                                                               018 "DIA CIRC CONCR
1 0 00285 0 00 0158+08 127524 FT                               LEN=0060 INSTALLED UNKN
LENGTH(AH 2635 BK 2627) 0325/0000                    0324/0000 LENGTH(AH 2645 BK 2634)
                                                               018 "DIA CIRC CONCR
                                                     0320/2460 LEN=0045 INSTALLED UNKN
018 "DIA CIRC CONCR
LEN=0040 INSTALLED UNKN 0321/2437
```

DIR: E TOTAL LEN: 35.327 MI. DIST: 05-1 SR: 78
LEFT MUN: WINDSOR T RIGHT MUN: WINDSOR T

018 "DIA CIRC CONCR
LEN=0040 INSTALLED UNKN 0321/2137

018 "DIA CIRC CONCR
LEN=0040 INSTALLED UNKN 0321/1837

018 "DIA CIRC CONCR
LEN=0035 INSTALLED UNKN 0321/1612

018 "DIA CIRC CONCR
LEN=0040 INSTALLED UNKN 0321/1412
024 "DIA CIRC CONCR
LEN=0075 INSTALLED UNKN 0321/1200

018 "DIA CIRC CONCR
LEN=0060 INSTALLED UNKN 0321/0912
018 "DIA CIRC CONCR
LEN=0050 INSTALLED UNKN 0321/0602

018 "DIA CIRC CONCR
LEN=0060 INSTALLED UNKN 0321/0312

018 "DIA CIRC CONCR
LEN=0099 INSTALLED UNKN 0321/0012
1 0 00285 0 00 0132+58 124897 FT
MILEPOST 032.00
LENGTH(AH 2627 BK 2630) 0321/0000

018 "DIA CIRC CONCR
LEN=0060 INSTALLED UNKN 0315/2292

018 "DIA CIRC CONCR
LEN=0060 INSTALLED UNKN 0315/2042

018 "DIA CIRC CONCR
LEN=0060 INSTALLED UNKN 0315/1742

018 "DIA CIRC CONCR

018 "DIA CIRC CONCR
0320/2160 LEN=0045 INSTALLED UNKN

018 "DIA CIRC CONCR
0320/1860 LEN=0005 INSTALLED UNKN

018 "DIA CIRC CONCR
0320/1655 LEN=0045 INSTALLED UNKN

018 "DIA CIRC CONCR
0320/1435 LEN=0045 INSTALLED UNKN

018 "DIA CIRC CONCR
0320/0940 LEN=0055 INSTALLED UNKN

018 "DIA CIRC CONCR
0320/0345 LEN=0040 INSTALLED UNKN

018 "DIA CIRC CONCR
0320/0045 LEN=0040 INSTALLED UNKN

124967 FT 1 0 00285 0 00 0132+58
MILEPOST 032.00
0320/0000 LENGTH(AH 2634 BK 2625)
018 "DIA CIRC CONCR
0314/2322 LEN=0040 INSTALLED UNKN

018 "DIA CIRC CONCR
0314/2072 LEN=0040 INSTALLED UNKN

018 "DIA CIRC CONCR
0314/1782 LEN=0050 INSTALLED UNKN

018 "DIA CIRC CONCR
0314/1482 LEN=0050 INSTALLED UNKN

DIR: E TOTAL LEN: 35.327 MI. DIST: 05-1 SR: 78
LEFT MUN: WINDSOR T RIGHT MUN: WINDSOR T

LEFT		RIGHT
LEN=0060 INSTALLED UNKN 0315/1442		
		018 "DIA CIRC CONCR
	0314/1172	LEN=0040 INSTALLED UNKN
018 "DIA CIRC CONCR		
LEN=0050 INSTALLED UNKN 0315/1142		
		018 "DIA CIRC CONCR
	0314/0912	LEN=0045 INSTALLED UNKN
		018 "DIA CIRC CONCR
	0314/0582	LEN=0040 INSTALLED UNKN
SIGN: CANTILEVER		
BMSID 06/0078/0315/0200 0315/0200		
MILL CREEK		MILL CREEK
STRUCTURE LENGTH 18 FT		STRUCTURE LENGTH 18 FT
BMSID 06/0078/0310/2733 0315/0125	0314/0095	BMSID 06/0078/0310/2733
1 0 00285 0 00 0103+14 122267 FT	122342 FT	1 0 00285 0 00 0107+20
LENGTH(AH 2630 BK 2658) 0315/0000 S	S 0314/0000	LENGTH(AH 2625 BK 2638)
BR.MILL CK.		BR.MILL CK.
STRUCTURE LENGTH 10 FT		STRUCTURE LENGTH 10 FT
BMSID 06/0078/0310/1947 0311/1936	0310/1947	BMSID 06/0078/0310/1947
BMSEN 06/0078/0310/1822 0311/1853	0310/1818	BMSEN 06/0078/0310/1822
1 0 00285 0 00 0093+96		1 0 00285 0 00 0079+78
INST. RD .		INST. RD .
BMSBG 06/0078/0310/1822 0311/1831	0310/1796	BMSBG 06/0078/0310/1822
		018 "DIA CIRC CONCR
	0310/1600	LEN=0065 INSTALLED UNKN
		018 "DIA CIRC CONCR
	0310/1300	LEN=0045 INSTALLED UNKN
		018 "DIA CIRC CONCR
	0310/1025	LEN=0045 INSTALLED UNKN
018 "DIA CIRC CONCR		
LEN=0099 INSTALLED UNKN 0311/0365		018 "DIA CIRC CONCR
	0310/0365	LEN=0040 INSTALLED UNKN
SIGN: CANTILEVER		
BMSID 06/0078/0311/0300 0311/0300		
1 0 00285 0 00 0079+78 119609 FT		
018 "DIA CIRC CONCR		
LEN=0040 INSTALLED UNKN	119704 FT	1 0 00285 0 00 0079+78
MILEPOST 031.00		MILEPOST 031.00
LENGTH(AH 2658 BK 2635) 0311/0000 S	S 0310/0000	LENGTH(AH 2638 BK 2639)
		018 "DIA CIRC CONCR
	0304/2600	LEN=0039 INSTALLED UNKN
		018 "DIA CIRC CONCR
	0304/2590	LEN=0099 INSTALLED UNKN
018 "DIA CIRC CONCR		
LEN=0036 INSTALLED UNKN 0305/2080		
018 "DIA CIRC CONCR		
LEN=0060 INSTALLED UNKN 0305/1975		
		018 "DIA CIRC CONCR
	0304/2115	LEN=0040 INSTALLED UNKN

DIR: E TOTAL LEN: 35.327 MI. DIST: 05-1 SR: 78
LEFT MUN: WINDSOR T RIGHT MUN: WINDSOR T

LEFT		RIGHT	
		0304/1970	018 "DIA CIRC CONCR LEN=0040 INSTALLED UNKN
TR.SCHUYLKIL STRUCTURE LENGTH 10 FT BMSID 06/0078/0304/1918	0305/1692	0304/1918	TR.SCHUYLKIL STRUCTURE LENGTH 10 FT BMSID 06/0078/0304/1918
WINDSOR HAMBURG B	0305/1687	0304/1661	WINDSOR HAMBURG B
		0304/1660	018 "DIA CIRC CONCR LEN=0090 INSTALLED UNKN
SIGN: STRUC MOUNTED BMSID 06/0078/0304/0001	0305/1238	0304/1252	SIGN: STRUC MOUNTED BMSID 06/0078/0304/0001
		0304/1250	018 "DIA CIRC CONCR LEN=0040 INSTALLED UNKN
018 "DIA CIRC CONCR LEN=0040 INSTALLED UNKN	0305/1215		
018 "DIA CIRC CONCR LEN=0055 INSTALLED UNKN	0305/0455		
FIFTH ST. OP ID 06/0078/0304/0000	0305/0324	0304/0293	FIFTH ST. OP ID 06/0078/0304/0000
018 "DIA CIRC CONCR LEN=0050 INSTALLED UNKN	0305/0255		
RAMP B RD (SR8016 SEG 0500/0000)	0305/0069		
018 "DIA CIRC CONCR LEN=0050 INSTALLED UNKN	0305/0055		
1 0 00285 0 00 0052+56 116974 FT LENGTH(AH 2635 BK 1833)	0305/0000 S	117065 FT 1 0 00285 0 00 0052+32 0304/0000 S	LENGTH(AH 2639 BK 1818)
		0300/1768	RAMP C RD (SR8016 SEG 0750/0468)
018 "DIA CIRC CONCR LEN=0065 INSTALLED UNKN	0301/1548		
N 4TH ST OP ID 06/4035/0030/1388	0301/1364	0300/1341	N 4TH ST OP ID 06/4035/0030/1388
018 "DIA CIRC CONCR LEN=0070 INSTALLED UNKN	0301/1338		
		0300/1180	024 "DIA CIRC CONCR LEN=0045 INSTALLED UNKN
018 "DIA CIRC CONCR LEN=0055 INSTALLED UNKN	0301/1088		
		0300/0910	018 "DIA CIRC CONCR LEN=0040 INSTALLED UNKN
RAMP A RD (SR8016 SEG 0250/0537)	0301/0868		
		0300/0792	RAMP D RD (SR8016 SEG 0010/0000)
		0300/0660	018 "DIA CIRC CONCR LEN=0040 INSTALLED UNKN
RWIS SITE/EXIT 29	0301/0607 W		
030 "DIA CIRC CONCR			

DIR: E TOTAL LEN: 35.327 MI. DIST: 05-1 SR: 78
LEFT MUN: HAMBURG B RIGHT MUN: HAMBURG B

LEN=0040 INSTALLED UNKN	0301/0488		
018 "DIA CIRC CONCR			
LEN=0090 INSTALLED UNKN	0301/0438		
BMSEN 06/0078/0294/3311	0301/0143	0300/0143	BMSEN 06/0078/0294/3311
018 "DIA CIRC CONCR			
LEN=0090 INSTALLED UNKN	0301/0138		
			060 "DIA CIRC CONCR
		0300/0010	LEN=0010 INSTALLED UNKN
1 0 00285 0 00 0032+49 115141 FT		115247 FT	1 0 00285 0 00 0032+76
PORT CLINTON AVE			PORT CLINTON AVE
BMSBG 06/0078/0294/3311			BMSBG 06/0078/0294/3311
LENGTH(AH 1833 BK 3439)	0301/0000 S	S 0300/0000	LENGTH(AH 1818 BK 3454)
SIGN: 3 CHORD TRUSS			SIGN: 3 CHORD TRUSS
BMSID 06/0078/0294/3358	0295/3319	0294/3323	BMSID 06/0078/0294/3358
			018 "DIA CIRC CONCR
		0294/3300	LEN=0050 INSTALLED UNKN
018 "DIA CIRC CONCR			
LEN=0050 INSTALLED UNKN	0295/3299		
BMSEN 06/0078/0294/1480	0295/3287	0294/3282	BMSEN 06/0078/0294/1480
HAMBURG			HAMBURG
TILDEN T	0295/3106	0294/3262	TILDEN T
MILEPOST 030.00	0295/2636	0294/2637	MILEPOST 030.00
0 0 00000 0 00 0000+00			
			1 0 00285 0 00 0014+51
T-571 INDUSTRIAL DRIVE			T-571 INDUSTRIAL DRIVE
BMSBG 06/0078/0294/1480	0295/1485	0294/1480	BMSBG 06/0078/0294/1480
SIGN: 4 CHORD TRUSS			SIGN: 4 CHORD TRUSS
BMSID 06/0078/0294/1137	0295/1450	0294/1448	BMSID 06/0078/0294/1137
			RAMP A RD
		0294/1165	(SR8014 SEG 0760/1046)
RAMP D RD			
(SR8014 SEG 0510/0000)	0295/1121		
SIGN: CANTILEVER			
BMSID 06/0078/0295/0052	0295/0372		
PA 61			PA 61
OP ID 06/0061/0374/0000	0295/0320	0294/0318	OP ID 06/0061/0374/0000
1 0 00285 0 00 0000+00 111702 FT		111793 FT	1 0 00285 0 00 0000+00
LENGTH(AH 3439 BK 2638)	0295/0000 S	S 0294/0000	LENGTH(AH 3454 BK 2643)
			RAMP H RD
		0290/2566	(SR8014 SEG 0020/1007)
RAMP F RD			
(SR8014 SEG 0260/0000)	0291/2525		
024 "DIA CIRC CONCR			
LEN=0060 INSTALLED UNKN	0291/2487		
			RAMP G RD
		0290/1985	(SR8014 SEG 0010/0000)
024 "DIA CIRC CONCR			

DIR: E TOTAL LEN: 35.327 MI. DIST: 05-1 SR: 78
LEFT MUN: TILDEN T RIGHT MUN: TILDEN T

LEN=0050 INSTALLED UNKN 0291/1916
RAMP E RD
(SR8014 SEG 0250/1225) 0291/1859
024 "DIA CIRC CONCR
LEN=0040 INSTALLED UNKN 0291/1622
015 "DIA CIRC CONCR
LEN=0040 INSTALLED UNKN 0291/1270
SIGN: 3 CHORD TRUSS
BMSID 06/0078/0290/1755 0291/1135
024 "DIA CIRC CONCR
LEN=0060 INSTALLED 2000 0291/0920

015 "DIA CIRC CONCR
LEN=0050 INSTALLED UNKN 0291/0245
015 "DIA CIRC CONCR
LEN=0060 INSTALLED UNKN 0291/0020
1 0 00141 0 00 1098+82 109064 FT
MILEPOST 029.00
LENGTH(AH 2638 BK 2638) 0291/0000

024 "DIA CIRC CONCR
LEN=0024 INSTALLED UNKN 0285/2390

024 "DIA CIRC CONCR
LEN=0024 INSTALLED UNKN 0285/2145
014 "DIA CIRC CONCR
LEN=0024 INSTALLED UNKN 0285/2125

024 "DIA CIRC CONCR
LEN=0024 INSTALLED UNKN 0285/1434

024 "DIA CIRC CONCR
LEN=0044 INSTALLED UNKN 0285/1129

024 "DIA CIRC CONCR
LEN=0024 INSTALLED 2000 0285/0870

024 "DIA CIRC CONCR
LEN=0048 INSTALLED UNKN 0285/0580
024 "DIA CIRC CONCR
LEN=0024 INSTALLED UNKN 0285/0185
BMSEN 06/0078/0284/0009 0285/0047
1 0 00141 0 00 1061+48
T558 PINE RD

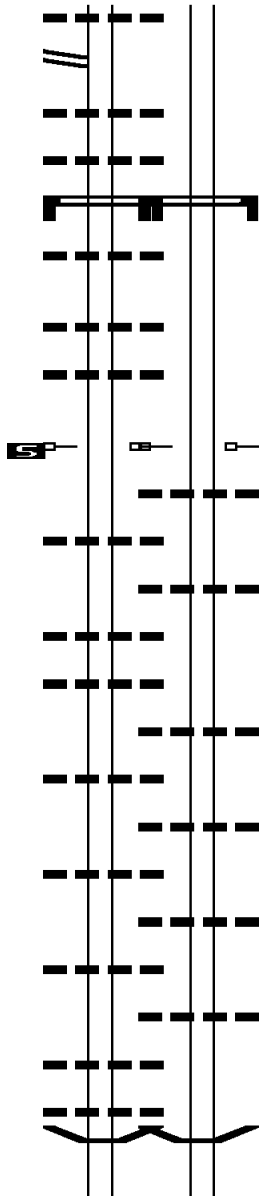

SIGN: 3 CHORD TRUSS
0290/1129 BMSID 06/0078/0290/1755

109150 FT 1 0 00141 0 00 1087+69
MILEPOST 029.00
0290/0000 LENGTH(AH 2643 BK 2645)
012 "DIA CIRC CONCR
0284/2480 LEN=0080 INSTALLED UNKN

057 "DIA CIRC METAL
0284/2232 LEN=0110 INSTALLED 2005

016 "DIA CIRC CONCR
0284/1580 LEN=0080 INSTALLED UNKN

012 "DIA CIRC CONCR
0284/1281 LEN=0090 INSTALLED UNKN

012 "DIA CIRC CONCR
0284/0977 LEN=0080 INSTALLED UNKN

012 "DIA CIRC CONCR
0284/0660 LEN=0080 INSTALLED UNKN

0284/0042 BMSEN 06/0078/0284/0009
1 0 00141 0 00 1061+78
T558 PINE RD

DIR: E TOTAL LEN: 35.327 MI. DIST: 05-1 SR: 78

LEFT MUN: TILDEN T		RIGHT MUN: TILDEN T	
BMSBG 06/0078/0284/0009	0285/0014		0284/0009
1 0 00141 0 00 1061+48 106426 FT			106505 FT
LENGTH(AH 2638 BK 2643)	0285/0000		0284/0000
TR.MILL CK			
STRUCTURE LENGTH 18 FT			
BMSID 06/0078/0280/2460	0281/2439		0280/2460
024 "DIA CIRC CONCR			
LEN=0024 INSTALLED UNKN	0281/2435		0280/2436
020 "DIA CIRC CONCR			
LEN=0024 INSTALLED UNKN	0281/2083		
020 "DIA CIRC CONCR			
LEN=0054 INSTALLED UNKN	0281/2000		
020 "DIA CIRC CONCR			
LEN=0036 INSTALLED UNKN	0281/1783		
			0280/1758
			0280/1475
020 "DIA CIRC CONCR			0280/1167
LEN=0024 INSTALLED UNKN	0281/1166		
020 "DIA CIRC CONCR			
LEN=0039 INSTALLED UNKN	0281/1143		
			0280/0874
020 "DIA CIRC CONCR			
LEN=0024 INSTALLED UNKN	0281/0864		
020 "DIA CIRC CONCR			
LEN=0051 INSTALLED UNKN	0281/0842		
			0280/0573
024 "DIA CIRC CONCR			
LEN=0056 INSTALLED 2000	0281/0570		
024 "DIA CIRC CONCR			
LEN=0056 INSTALLED 2000	0281/0165		
			0280/0146
1 0 00141 0 00 1035+31 103783 FT			103864 FT
MILEPOST 028.00			MILEPOST 028.00
LENGTH(AH 2643 BK 2629)	0281/0000		0280/0000
020 "DIA CIRC CONCR			
LEN=0060 INSTALLED UNKN	0275/2214		
020 "DIA CIRC CONCR			
LEN=0024 INSTALLED UNKN	0275/2179		
			0274/1956
BMSEN 06/0078/0274/1688	0275/1692		0274/1690
			0274/1665

RIGHT MUN: TILDEN T	
BMSBG 06/0078/0284/0009	
1 0 00141 0 00 1061+78	
LENGTH(AH 2645 BK 2641)	
TR.MILL CK	
STRUCTURE LENGTH 18 FT	
BMSID 06/0078/0280/2460	
016 "DIA CIRC CONCR	
LEN=0050 INSTALLED UNKN	
014 "DIA CIRC CONCR	
LEN=0061 INSTALLED UNKN	
014 "DIA CIRC CONCR	
LEN=0060 INSTALLED UNKN	
016 "DIA CIRC CONCR	
LEN=0062 INSTALLED UNKN	
016 "DIA CIRC CONCR	
LEN=0064 INSTALLED UNKN	
016 "DIA CIRC CONCR	
LEN=0062 INSTALLED UNKN	
014 "DIA CIRC CONCR	
LEN=0050 INSTALLED UNKN	
1 0 00141 0 00 1035+31	
MILEPOST 028.00	
LENGTH(AH 2641 BK 2648)	
014 "DIA CIRC CONCR	
LEN=0050 INSTALLED UNKN	
BMSEN 06/0078/0274/1688	
016 "DIA CIRC CONCR	
LEN=0064 INSTALLED UNKN	

DIR: E TOTAL LEN: 35.327 MI. DIST: 05-1 SR: 78

LEFT MUN: TILDEN T		RIGHT MUN: TILDEN T	
1 0 00141 0 00 1025+76			1 0 00141 0 00 1010+24
ACADEMY RD.			ACADEMY RD.
BMSBG 06/0078/0274/1688	0275/1658	0274/1656	BMSBG 06/0078/0274/1688
020 "DIA CIRC CONCR			
LEN=0024 INSTALLED UNKN	0275/1630		
			014 "DIA CIRC CONCR
		0274/1319	LEN=0062 INSTALLED UNKN
024 "DIA CIRC CONCR			
LEN=0036 INSTALLED UNKN	0275/1294		
020 "DIA CIRC CONCR			
LEN=0060 INSTALLED UNKN	0275/1006		
020 "DIA CIRC CONCR			
LEN=0031 INSTALLED UNKN	0275/0982		
			016 "DIA CIRC CONCR
		0274/0714	LEN=0062 INSTALLED UNKN
020 "DIA CIRC CONCR			
LEN=0054 INSTALLED UNKN	0275/0703		
020 "DIA CIRC CONCR			
LEN=0030 INSTALLED UNKN	0275/0682		
			014 "DIA CIRC CONCR
		0274/0138	LEN=0060 INSTALLED UNKN
020 "DIA CIRC CONCR			
LEN=0037 INSTALLED UNKN	0275/0114		
1 0 00141 0 00 1008+44 101154 FT		101216 FT	1 0 00141 0 00 1010+24
LENGTH(AH 2629 BK 2653)	0275/0000 S	0274/0000 S	LENGTH(AH 2648 BK 2645)
			014 "DIA CIRC CONCR
		0270/2545	LEN=0060 INSTALLED UNKN
020 "DIA CIRC CONCR			
LEN=0037 INSTALLED UNKN	0271/2518		
TR.MILL CK			TR.MILL CK
STRUCTURE LENGTH 14 FT			STRUCTURE LENGTH 14 FT
BMSID 06/0078/0270/2450	0271/2438	0270/2450	BMSID 06/0078/0270/2450
			014 "DIA CIRC CONCR
		0270/2254	LEN=0060 INSTALLED UNKN
			016 "DIA CIRC CONCR
		0270/1952	LEN=0060 INSTALLED UNKN
020 "DIA CIRC CONCR			
LEN=0036 INSTALLED 2000	0271/1925		
020 "DIA CIRC CONCR			
LEN=0039 INSTALLED UNKN	0271/1609		
			014 "DIA CIRC CONCR
		0270/1340	LEN=0060 INSTALLED UNKN
			014 "DIA CIRC CONCR
		0270/1034	LEN=0060 INSTALLED UNKN
020 "DIA CIRC CONCR			
LEN=0024 INSTALLED UNKN	0271/0767		
			016 "DIA CIRC CONCR
		0270/0685	LEN=0350 INSTALLED UNKN
020 "DIA CIRC CONCR			
LEN=0024 INSTALLED UNKN	0271/0475		

DIR: E TOTAL LEN: 35.327 MI. DIST: 05-1 SR: 78
LEFT MUN: TILDEN T RIGHT MUN: TILDEN T

012 "DIA CIRC CONCR
LEN=0037 INSTALLED UNKN 0271/0442

1 0 00141 0 00 0982+82 098501 FT
MILEPOST 027.00
LENGTH(AH 2653 BK 2616) 0271/0000
SIGN: POLE MOUNTED
BMSID 06/0078/0265/2603 0265/2603
020 "DIA CIRC CONCR
LEN=0024 INSTALLED UNKN 0265/2540

024 "DIA CIRC CONCR
LEN=0063 INSTALLED UNKN 0265/2251

020 "DIA CIRC CONCR
LEN=0024 INSTALLED UNKN 0265/1595

020 "DIA CIRC CONCR
LEN=0030 INSTALLED UNKN 0265/1336

020 "DIA CIRC CONCR
LEN=0038 INSTALLED UNKN 0265/1034

020 "DIA CIRC CONCR
LEN=0040 INSTALLED 2000 0265/0480

020 "DIA CIRC CONCR
LEN=0040 INSTALLED 2000 0265/0250

020 "DIA CIRC CONCR
LEN=0064 INSTALLED UNKN 0265/0020
1 0 00141 0 00 0954+17 095885 FT
LENGTH(AH 2616 BK 2636) 0265/0000
012 "DIA CIRC CONCR
LEN=0060 INSTALLED UNKN 0261/2403
018 "DIA CIRC CONCR
LEN=0099 INSTALLED UNKN 0261/2327

016 "DIA CIRC CONCR
0270/0370 LEN=0315 INSTALLED UNKN
014 "DIA CIRC CONCR
0270/0360 LEN=0058 INSTALLED UNKN
098571 FT 1 0 00141 0 00 0982+82
MILEPOST 027.00
0270/0000 LENGTH(AH 2645 BK 2643)

014 "DIA CIRC CONCR
0264/2261 LEN=0058 INSTALLED UNKN

014 "DIA CIRC CONCR
0264/1660 LEN=0050 INSTALLED UNKN

014 "DIA CIRC CONCR
0264/1400 LEN=0050 INSTALLED UNKN

014 "DIA CIRC CONCR
0264/1094 LEN=0060 INSTALLED UNKN

SIGN: POLE MOUNTED
0264/0992 BMSID 06/0078/0264/0992
016 "DIA CIRC CONCR
0264/0513 LEN=0050 INSTALLED UNKN

014 "DIA CIRC CONCR
0264/0292 LEN=0058 INSTALLED UNKN

014 "DIA CIRC CONCR
0264/0054 LEN=0050 INSTALLED UNKN

095928 FT 1 0 00141 0 00 0957+22
0264/0000 LENGTH(AH 2643 BK 2636)

DIR: E TOTAL LEN: 35.327 MI. DIST: 05-1 SR: 78
LEFT MUN: TILDEN T RIGHT MUN: TILDEN T

018 "DIA CIRC CONCR LEN=0060 INSTALLED UNKN	0261/1727		
018 "DIA CIRC CONCR LEN=0060 INSTALLED UNKN	0261/1470		
TR.MILL CK STRUCTURE LENGTH 21 FT BMSID 06/0078/0260/1183 BMSEN 06/0078/0260/1098	0261/1215 0261/1181	0260/1250 0260/1203	TR.MILL CK STRUCTURE LENGTH 21 FT BMSID 06/0078/0260/1183 BMSEN 06/0078/0260/1098
018 "DIA CIRC CONCR LEN=0060 INSTALLED UNKN 0 0 00000 0 00 0000+00 TILDEN RD. BMSBG 06/0078/0260/1098	0261/1170 0261/1143	 0260/1165	 0 0 00000 0 00 0000+00 TILDEN RD. BMSBG 06/0078/0260/1098
024 "DIA CIRC CONCR LEN=0060 INSTALLED UNKN	0261/0844		
		0260/0750	016 "DIA CIRC CONCR LEN=0099 INSTALLED UNKN
018 "DIA CIRC CONCR LEN=0060 INSTALLED UNKN	0261/0590		
		0260/0435	016 "DIA CIRC CONCR LEN=0099 INSTALLED UNKN
018 "DIA CIRC CONCR LEN=0060 INSTALLED UNKN	0261/0367		
		0260/0180	014 "DIA CIRC CONCR LEN=0058 INSTALLED UNKN
018 "DIA CIRC CONCR LEN=0060 INSTALLED UNKN 1 0 00141 0 00 0930+02 093249 FT MILEPOST 026.00 LENGTH(AH 2636 BK 2674)	0261/0099 0261/0000	093292 FT 0260/0000	1 0 00141 0 00 0930+02 MILEPOST 026.00 LENGTH(AH 2636 BK 2671)
		0254/2590	012 "DIA CIRC CONCR LEN=0040 INSTALLED UNKN
		0254/2431	018 "DIA CIRC CONCR LEN=0060 INSTALLED UNKN
024 "DIA CIRC CONCR LEN=0040 INSTALLED UNKN	0255/2316		
		0254/2179	024 "DIA CIRC CONCR LEN=0060 INSTALLED UNKN
024 "DIA CIRC CONCR LEN=0040 INSTALLED UNKN	0255/2047		
		0254/1930	018 "DIA CIRC CONCR LEN=0060 INSTALLED UNKN
024 "DIA CIRC CONCR LEN=0040 INSTALLED UNKN	0255/1780		
		0254/1684	018 "DIA CIRC CONCR LEN=0060 INSTALLED UNKN
018 "DIA CIRC CONCR LEN=0099 INSTALLED UNKN	0255/1690		

DIR: E TOTAL LEN: 35.327 MI. DIST: 05-1 SR: 78
LEFT MUN: TILDEN T RIGHT MUN: TILDEN T

LEFT		RIGHT	
TILDEN		TILDEN	
UPPER BERN T	0255/0704	UPPER BERN T	0254/0647
018 "DIA CIRC CONCR			
LEN=0099 INSTALLED UNKN	0255/0336		
		018 "DIA CIRC CONCR	
		LEN=0060 INSTALLED UNKN	0254/0333
018 "DIA CIRC CONCR			
LEN=0099 INSTALLED UNKN	0255/0112		
		018 "DIA CIRC CONCR	
		LEN=0040 INSTALLED UNKN	0254/0033
1 0 00141 0 00 0904+11 090575 FT		090621 FT 1 0 00141 0 00 0904+21	
LENGTH(AH 2674 BK 2631)	0255/0000 S	LENGTH(AH 2671 BK 2651)	S 0254/0000
018 "DIA CIRC CONCR			
LEN=0024 INSTALLED UNKN	0251/2150		
018 "DIA CIRC CONCR			
LEN=0024 INSTALLED UNKN	0251/1906		
		018 "DIA CIRC CONCR	
		LEN=0060 INSTALLED UNKN	0250/1595
012 "DIA CIRC CONCR			
LEN=0024 INSTALLED UNKN	0251/1575		
012 "DIA CIRC CONCR			
LEN=0024 INSTALLED UNKN	0251/1555		
		018 "DIA CIRC CONCR	
		LEN=0080 INSTALLED UNKN	0250/1292
012 "DIA CIRC CONCR			
LEN=0024 INSTALLED UNKN	0251/0965		
012 "DIA CIRC CONCR			
LEN=0024 INSTALLED UNKN	0251/0950		
012 "DIA CIRC CONCR			
LEN=0024 INSTALLED UNKN	0251/0650		
012 "DIA CIRC CONCR			
LEN=0024 INSTALLED UNKN	0251/0391		
		018 "DIA CIRC CONCR	
		LEN=0060 INSTALLED UNKN	0250/0135
012 "DIA CIRC CONCR			
LEN=0024 INSTALLED UNKN	0251/0118		
012 "DIA CIRC CONCR			
LEN=0024 INSTALLED UNKN	0251/0100		
1 0 00141 0 00 0877+72 087944 FT		087970 FT 1 0 00141 0 00 0877+72	
MILEPOST 025.00		MILEPOST 025.00	
LENGTH(AH 2631 BK 2634)	0251/0000 S	LENGTH(AH 2651 BK 2631)	S 0250/0000
012 "DIA CIRC CONCR			
LEN=0024 INSTALLED UNKN	0245/2386		
MILL CREEK		MILL CREEK	
STRUCTURE LENGTH 20 FT		STRUCTURE LENGTH 20 FT	
BMSID 06/0078/0244/1889	0245/2129	BMSID 06/0078/0244/1889	0244/2116
012 "DIA CIRC CONCR			
LEN=0024 INSTALLED UNKN	0245/2062		
MILL RD.		MILL RD.	
OP ID 06/0078/0244/1716	0245/1973	OP ID 06/0078/0244/1716	0244/1943

DIR: E TOTAL LEN: 35.327 MI. DIST: 05-1 SR: 78

LEFT MUN: UPPER BERN T	RIGHT MUN: UPPER BERN T
012 "DIA CIRC METAL	
LEN=0100 INSTALLED UNKN 0245/1962	
012 "DIA CIRC CONCR	
LEN=0024 INSTALLED UNKN 0245/1629	
014 "DIA CIRC CONCR	
LEN=0024 INSTALLED UNKN 0245/1327	
012 "DIA CIRC CONCR	
LEN=0039 INSTALLED UNKN 0245/1317	
	018 "DIA CIRC CONCR
	0244/1277 LEN=0060 INSTALLED UNKN
020 "DIA CIRC CONCR	
LEN=0024 INSTALLED UNKN 0245/1032	
020 "DIA CIRC CONCR	
LEN=0036 INSTALLED UNKN 0245/0983	
012 "DIA CIRC CONCR	
LEN=0041 INSTALLED UNKN 0245/0769	
012 "DIA CIRC CONCR	
LEN=0024 INSTALLED UNKN 0245/0754	
	018 "DIA CIRC CONCR
	0244/0727 LEN=0080 INSTALLED UNKN
012 "DIA CIRC CONCR	
LEN=0041 INSTALLED UNKN 0245/0507	
	018 "DIA CIRC CONCR
	0244/0477 LEN=0060 INSTALLED UNKN
012 "DIA CIRC CONCR	
LEN=0041 INSTALLED UNKN 0245/0253	
	018 "DIA CIRC CONCR
	0244/0227 LEN=0060 INSTALLED UNKN
	018 "DIA CIRC CONCR
	0244/0002 LEN=0099 INSTALLED UNKN
1 0 00141 0 00 0849+43 085310 FT	085339 FT 1 0 00141 0 00 0854+78
LENGTH(AH 2634 BK 2656) 0245/0000 S	S 0244/0000 LENGTH(AH 2631 BK 2654)
012 "DIA CIRC CONCR	
LEN=0020 INSTALLED UNKN 0241/2356	
	018 "DIA CIRC CONCR
	0240/2055 LEN=0060 INSTALLED UNKN
	024 "DIA CIRC CONCR
	0240/1743 LEN=0060 INSTALLED UNKN
	024 "DIA CIRC CONCR
	0240/1434 LEN=0060 INSTALLED UNKN
014 "DIA CIRC CONCR	
LEN=0024 INSTALLED UNKN 0241/1411	
014 "DIA CIRC CONCR	
LEN=0028 INSTALLED UNKN 0241/0862	
1 0 00141 0 00 0825+39 082654 FT	082685 FT 1 0 00141 0 00 0825+39
MILEPOST 024.00	MILEPOST 024.00
LENGTH(AH 2656 BK 2641) 0241/0000 S	S 0240/0000 LENGTH(AH 2654 BK 2637)
018 "DIA CIRC CONCR	
LEN=0099 INSTALLED UNKN 0235/2158	

DIR: E TOTAL LEN: 35.327 MI. DIST: 05-1 SR: 78

LEFT MUN: UPPER BERN T		RIGHT MUN: UPPER BERN T	
018 "DIA CIRC CONCR LEN=0099 INSTALLED UNKN	0235/1896		
		0234/1916	016 "DIA CIRC CONCR LEN=0030 INSTALLED UNKN TR.MILL CK
TR.MILL CK STRUCTURE LENGTH 12 FT BMSID 06/0078/0234/1902	0235/1881	0234/1902	STRUCTURE LENGTH 12 FT BMSID 06/0078/0234/1902
BMSEN 06/0078/0234/1756 1 0 00141 0 00 0796+46	0235/1781	0234/1785	BMSEN 06/0078/0234/1756 1 0 00141 0 00 0818+22
SCHOOLHOUSE BMSBG 06/0078/0234/1756	0235/1752	0234/1756	SCHOOLHOUSE BMSBG 06/0078/0234/1756
		0234/1639	016 "DIA CIRC CONCR LEN=0058 INSTALLED UNKN
012 "DIA CIRC CONCR LEN=0040 INSTALLED UNKN	0235/1546		
		0234/1292	014 "DIA CIRC CONCR LEN=0065 INSTALLED UNKN
012 "DIA CIRC CONCR LEN=0040 INSTALLED UNKN	0235/1273		
		0234/0993	014 "DIA CIRC CONCR LEN=0059 INSTALLED UNKN
018 "DIA CIRC CONCR LEN=0099 INSTALLED UNKN	0235/0969		
		0234/0689	014 "DIA CIRC CONCR LEN=0064 INSTALLED UNKN
012 "DIA CIRC CONCR LEN=0040 INSTALLED UNKN	0235/0637		
		0234/0422	014 "DIA CIRC CONCR LEN=0053 INSTALLED UNKN
		0234/0105	016 "DIA CIRC CONCR LEN=0040 INSTALLED 2000
1 0 00141 0 00 0796+46 080013 FT LENGTH(AH 2641 BK 2633)	0235/0000 S	080048 FT S 0234/0000	1 0 00141 0 00 0800+31 LENGTH(AH 2637 BK 2653)
		0230/1515	014 "DIA CIRC CONCR LEN=0050 INSTALLED UNKN
018 "DIA CIRC CONCR LEN=0040 INSTALLED UNKN	0231/1500		
		0230/1258	014 "DIA CIRC CONCR LEN=0056 INSTALLED UNKN
016 "DIA CIRC CONCR LEN=0040 INSTALLED UNKN	0231/1247		
		0230/1010	014 "DIA CIRC CONCR LEN=0058 INSTALLED UNKN
		0230/0753	014 "DIA CIRC CONCR LEN=0058 INSTALLED UNKN RAMP D-7 RD
		0230/0403	(SR8012 SEG 0750/0631)
RAMP A-7 RD (SR8012 SEG 0500/0000)	0231/0389		

DIR: E TOTAL LEN: 35.327 MI. DIST: 05-1 SR: 78
LEFT MUN: UPPER BERN T RIGHT MUN: UPPER BERN T

TR.NORTHKILL		TR.NORTHKILL
STRUCTURE LENGTH 12 FT		STRUCTURE LENGTH 12 FT
BMSID 06/0078/0230/0058 0231/0050	0230/0058	BMSID 06/0078/0230/0058
1 0 00141 0 00 0772+64 077380 FT	077395 FT	1 0 00141 0 00 0772+64
MILEPOST 023.00		MILEPOST 023.00
LENGTH(AH 2633 BK 2649) 0231/0000	0230/0000	LENGTH(AH 2653 BK 2645)
018 "DIA CIRC CONCR		
LEN=0099 INSTALLED 2000 0225/2550		
018 "DIA CIRC CONCR		
LEN=0090 INSTALLED UNKN 0225/2517		
		016 "DIA CIRC CONCR
	0224/2523	LEN=0099 INSTALLED UNKN
MOUNTAIN RD		MOUNTAIN RD
OP ID 06/4011/0140/0000 0225/2471	0224/2488	OP ID 06/4011/0140/0000
		016 "DIA CIRC CONCR
	0224/2043	LEN=0269 INSTALLED UNKN
RAMP B-7 RD		
(SR8012 SEG 0250/0565) 0225/1968		
		RAMP C-7 RD
	0224/1908	(SR8012 SEG 0010/0000)
		016 "DIA CIRC CONCR
	0224/1717	LEN=0057 INSTALLED UNKN
016 "DIA CIRC CONCR		
LEN=0190 INSTALLED UNKN 0225/1709		
		016 "DIA CIRC CONCR
	0224/1361	LEN=0050 INSTALLED UNKN
		012 "DIA CIRC CONCR
	0224/0578	LEN=0034 INSTALLED UNKN
018 "DIA CIRC CONCR		
LEN=0200 INSTALLED UNKN 0225/0290		
		018 "DIA CIRC CONCR
	0224/0281	LEN=0099 INSTALLED UNKN
1 0 00141 0 00 0746+07 074731 FT	074750 FT	1 0 00141 0 00 0748+13
LENGTH(AH 2649 BK 2628) 0225/0000	0224/0000	LENGTH(AH 2645 BK 2650)
010 "DIA CIRC CONCR		
LEN=0030 INSTALLED UNKN 0221/1887		
018 "DIA CIRC CONCR		
LEN=0040 INSTALLED UNKN 0221/0860		
018 "DIA CIRC CONCR		
LEN=0040 INSTALLED UNKN 0221/0707		
UPPER BERN		
UPPER TULPEHOCKEN T 0221/0653		
NORTHKILL CK		NORTHKILL CK
STRUCTURE LENGTH 24 FT		STRUCTURE LENGTH 24 FT
BMSID 06/0078/0220/0502 0221/0500	0220/0502	BMSID 06/0078/0220/0502
		UPPER BERN

DIR: E TOTAL LEN: 35.327 MI. DIST: 05-1 SR: 78
LEFT MUN: UPPER BERN T RIGHT MUN: UPPER BERN T

		0220/0470	UPPER TULPEHOCKEN T
018 "DIA CIRC CONCR LEN=0040 INSTALLED UNKN 0221/0401 NORTHKILL RD			
OP ID 06/0078/0220/0176 0221/0188		0220/0175	NORTHKILL RD OP ID 06/0078/0220/0176
018 "DIA CIRC CONCR LEN=0040 INSTALLED UNKN 0221/0100 1 0 00141 0 00 0720+57 072103 FT MILEPOST 022.00			072100 FT 1 0 00141 0 00 0720+57 MILEPOST 022.00
LENGTH(AH 2628 BK 2647) 0221/0000 S	S	0220/0000	LENGTH(AH 2650 BK 2649)
018 "DIA CIRC CONCR LEN=0090 INSTALLED UNKN 0215/2472			
		0214/2555	012 "DIA CIRC CONCR LEN=0090 INSTALLED UNKN
018 "DIA CIRC CONCR LEN=0049 INSTALLED UNKN 0215/1917			
		0214/1950	016 "DIA CIRC CONCR LEN=0080 INSTALLED UNKN
024 "DIA CIRC CONCR LEN=0050 INSTALLED UNKN 0215/1187 TR.MOLLHEAD STRUCTURE LENGTH 19 FT BMSID 06/0078/0214/1053 0215/0671		0214/1053	TR.MOLLHEAD STRUCTURE LENGTH 19 FT BMSID 06/0078/0214/1053
		0214/1020	020 "DIA CIRC CONCR LEN=0040 INSTALLED UNKN
		0214/0735	016 "DIA CIRC CONCR LEN=0100 INSTALLED UNKN
018 "DIA CIRC CONCR LEN=0015 INSTALLED UNKN 0215/0455			
		0214/0245	012 "DIA CIRC CONCR LEN=0040 INSTALLED UNKN
018 "DIA CIRC CONCR LEN=0045 INSTALLED UNKN 0215/0226 1 0 00141 0 00 0693+76 069456 FT LENGTH(AH 2647 BK 2645) 0215/0000 S		069451 FT 1 0 00141 0 00 0689+94 0214/0000 S	LENGTH(AH 2649 BK 2641)
		0210/2639	012 "DIA CIRC CONCR LEN=0090 INSTALLED UNKN
018 "DIA CIRC CONCR LEN=0099 INSTALLED 2000 0211/2550			
		0210/2372	012 "DIA CIRC CONCR LEN=0080 INSTALLED UNKN
018 "DIA CIRC CONCR LEN=0040 INSTALLED UNKN 0211/2352			
		0210/0678	016 "DIA CIRC CONCR LEN=0080 INSTALLED UNKN
018 "DIA CIRC CONCR			

DIR: E TOTAL LEN: 35.327 MI. DIST: 05-1 SR: 78
LEFT MUN: UPPER TULPEHOCKEN T RIGHT MUN: UPPER TULPEHOCKEN T

LEN=0099 INSTALLED UNKN 0211/0655

1 0 00141 0 00 0667+01 066811 FT
MILEPOST 021.00
LENGTH(AH 2645 BK 2647) 0211/0000

066810 FT 1 0 00141 0 00 0667+01
MILEPOST 021.00
0210/0000 LENGTH(AH 2641 BK 2652)

012 "DIA CIRC CONCR
0204/1698 LEN=0080 INSTALLED UNKN

016 "DIA CIRC CONCR
LEN=0060 INSTALLED UNKN 0205/1638

016 "DIA CIRC CONCR
0204/1421 LEN=0080 INSTALLED UNKN

018 "DIA CIRC CONCR
LEN=0060 INSTALLED UNKN 0205/1330

016 "DIA CIRC CONCR
0204/0870 LEN=0080 INSTALLED UNKN

MOLLHEAD CK
STRUCTURE LENGTH 17 FT
BMSID 06/0078/0204/0880 0205/0761

MOLLHEAD CK
STRUCTURE LENGTH 17 FT
0204/0811 BMSID 06/0078/0204/0880

018 "DIA CIRC CONCR
0204/0516 LEN=0060 INSTALLED UNKN

1 0 00141 0 00 0639+71 064164 FT
LENGTH(AH 2647 BK 2643) 0205/0000

064158 FT 1 0 00141 0 00 0639+71
0204/0000 LENGTH(AH 2652 BK 2643)

018 "DIA CIRC CONCR
0200/2598 LEN=0040 INSTALLED UNKN

POWER DRIVE
OP ID 06/0078/0204/0000 0201/2558

POWER DRIVE
0200/2547 OP ID 06/0078/0204/0000

018 "DIA CIRC CONCR
LEN=0099 INSTALLED UNKN 0201/2251

018 "DIA CIRC CONCR
LEN=0099 INSTALLED UNKN 0201/1980

018 "DIA CIRC CONCR
0200/1980 LEN=0040 INSTALLED UNKN

018 "DIA CIRC CONCR
LEN=0099 INSTALLED UNKN 0201/1682

018 "DIA CIRC CONCR
0200/1080 LEN=0040 INSTALLED UNKN

018 "DIA CIRC CONCR
LEN=0099 INSTALLED UNKN 0201/1040

018 "DIA CIRC CONCR
0200/0820 LEN=0040 INSTALLED UNKN

018 "DIA CIRC CONCR
LEN=0099 INSTALLED 2000 0201/0777

018 "DIA CIRC CONCR
0200/0520 LEN=0040 INSTALLED UNKN

018 "DIA CIRC CONCR
LEN=0099 INSTALLED UNKN 0201/0102
MOLLHEAD CK.

MOLLHEAD CK.

DIR: E TOTAL LEN: 35.327 MI. DIST: 05-1 SR: 78

LEFT MUN: UPPER TULPEHOCKEN T		RIGHT MUN: UPPER TULPEHOCKEN T
STRUCTURE LENGTH 10 FT		STRUCTURE LENGTH 10 FT
BMSID 06/0078/0200/0012 0201/0008		0200/0012 BMSID 06/0078/0200/0012
1 0 00141 0 00 0614+21 061521 FT		061515 FT 1 0 00141 0 00 0614+21
MILEPOST 020.00		MILEPOST 020.00
LENGTH(AH 2643 BK 2645) 0201/0000		0200/0000 LENGTH(AH 2643 BK 2636)
		016 "DIA CIRC CONCR
		0194/2517 LEN=0058 INSTALLED UNKN
018 "DIA CIRC CONCR		
LEN=0024 INSTALLED UNKN 0195/2238		
014 "DIA CIRC CONCR		
LEN=0024 INSTALLED UNKN 0195/2223		
		016 "DIA CIRC CONCR
		0194/2221 LEN=0249 INSTALLED 2000
014 "DIA CIRC CONCR		
LEN=0024 INSTALLED UNKN 0195/1992		
		014 "DIA CIRC CONCR
		0194/1990 LEN=0050 INSTALLED UNKN
014 "DIA CIRC CONCR		
LEN=0024 INSTALLED UNKN 0195/1958		
014 "DIA CIRC CONCR		
LEN=0036 INSTALLED UNKN 0195/1698		
014 "DIA CIRC CONCR		
LEN=0050 INSTALLED UNKN 0195/1432		
014 "DIA CIRC CONCR		
LEN=0051 INSTALLED UNKN 0195/1145		
014 "DIA CIRC CONCR		
LEN=0048 INSTALLED UNKN 0195/0882		
		016 "DIA CIRC CONCR
		0194/0636 LEN=0060 INSTALLED UNKN
016 "DIA CIRC CONCR		
LEN=0074 INSTALLED UNKN 0195/0617		
		016 "DIA CIRC CONCR
		0194/0348 LEN=0060 INSTALLED UNKN
014 "DIA CIRC CONCR		
LEN=0029 INSTALLED UNKN 0195/0336		
TR.NORTHKILL		TR.NORTHKILL
STRUCTURE LENGTH 10 FT		STRUCTURE LENGTH 10 FT
BMSID 06/0078/0194/0139 0195/0247		0194/0248 BMSID 06/0078/0194/0139
		018 "DIA CIRC CONCR
		0194/0141 LEN=0058 INSTALLED UNKN
1 0 00141 0 00 0582+96 058876 FT		058879 FT 1 0 00141 0 00 0587+90
LENGTH(AH 2645 BK 2649) 0195/0000		0194/0000 LENGTH(AH 2636 BK 2642)
		014 "DIA CIRC CONCR
		0190/2514 LEN=0050 INSTALLED UNKN
018 "DIA CIRC CONCR		
LEN=0099 INSTALLED UNKN 0191/2399		
		014 "DIA CIRC CONCR
		0190/2260 LEN=0058 INSTALLED UNKN
014 "DIA CIRC CONCR		
LEN=0040 INSTALLED 2000 0191/2030		

DIR: E TOTAL LEN: 35.327 MI. DIST: 05-1 SR: 78
LEFT MUN: UPPER TULPEHOCKEN T RIGHT MUN: UPPER TULPEHOCKEN T

		014 "DIA CIRC CONCR
	0190/1953	LEN=0057 INSTALLED UNKN
014 "DIA CIRC CONCR		
LEN=0044 INSTALLED UNKN 0191/1032		
		014 "DIA CIRC CONCR
	0190/0986	LEN=0056 INSTALLED UNKN
014 "DIA CIRC CONCR		
LEN=0024 INSTALLED UNKN 0191/0620		
014 "DIA CIRC CONCR		
LEN=0024 INSTALLED UNKN 0191/0600		
		014 "DIA CIRC CONCR
	0190/0541	LEN=0054 INSTALLED UNKN
		RAMP B-6 RD
	0190/0139	(SR8010 SEG 0750/0687)
RAMP A-6 RD		
(SR8010 SEG 0500/0000) 0191/0079		
BIRCH CREEK		BIRCH CREEK
STRUCTURE LENGTH 16 FT		STRUCTURE LENGTH 16 FT
BMSID 06/0078/0190/0099 0191/0072	0190/0099	BMSID 06/0078/0190/0099
1 0 00141 0 00 0561+47 056227 FT	056237 FT	1 0 00141 0 00 0561+47
MILEPOST 019.00		MILEPOST 019.00
LENGTH(AH 2649 BK 2644) 0191/0000	0190/0000	LENGTH(AH 2642 BK 2640)
014 "DIA CIRC CONCR		
LEN=0024 INSTALLED UNKN 0185/2115		
BERNVILLE RD		BERNVILLE RD
OP ID 06/0183/0380/0000 0185/2029	0184/2061	OP ID 06/0183/0380/0000
		016 "DIA CIRC CONCR
	0184/1815	LEN=0050 INSTALLED UNKN
018 "DIA CIRC CONCR		
LEN=0099 INSTALLED UNKN 0185/1789		
		RAMP C-6 RD
	0184/1523	(SR8010 SEG 0010/0000)
014 "DIA CIRC CONCR		
LEN=0024 INSTALLED UNKN 0185/1475		
RAMP D-6 RD		
(SR8010 SEG 0250/0625) 0185/1359		
014 "DIA CIRC CONCR		
LEN=0024 INSTALLED UNKN 0185/1208		
014 "DIA CIRC CONCR		
LEN=0024 INSTALLED UNKN 0185/0932		
014 "DIA CIRC CONCR		
LEN=0024 INSTALLED UNKN 0185/0622		
014 "DIA CIRC CONCR		
LEN=0024 INSTALLED UNKN 0185/0505		
1 0 00141 0 00 0538+24 053583 FT	053597 FT	1 0 00141 0 00 0535+02
LENGTH(AH 2644 BK 2650) 0185/0000	0184/0000	LENGTH(AH 2640 BK 2644)
018 "DIA CIRC CONCR		
LEN=0099 INSTALLED 2000 0181/2340		
		014 "DIA CIRC CONCR

DIR: E TOTAL LEN: 35.327 MI. DIST: 05-1 SR: 78
LEFT MUN: UPPER TULPEHOCKEN T RIGHT MUN: UPPER TULPEHOCKEN T

LEFT		RIGHT	
		0180/2094	LEN=0052 INSTALLED UNKN
014 "DIA CIRC CONCR LEN=0024 INSTALLED UNKN	0181/2097		
018 "DIA CIRC CONCR LEN=0099 INSTALLED UNKN	0181/2081		
		014 "DIA CIRC CONCR 0180/1846	LEN=0050 INSTALLED UNKN
014 "DIA CIRC CONCR LEN=0034 INSTALLED UNKN	0181/1850		
014 "DIA CIRC CONCR LEN=0036 INSTALLED UNKN	0181/1592		
014 "DIA CIRC CONCR LEN=0112 INSTALLED UNKN	0181/1300		
LIT.SWATARA STRUCTURE LENGTH 16 FT BMSID 06/0078/0180/0945	0181/0959	LIT.SWATARA STRUCTURE LENGTH 16 FT 0180/0945	BMSID 06/0078/0180/0945
		014 "DIA CIRC CONCR 0180/0917	LEN=0050 INSTALLED UNKN
014 "DIA CIRC CONCR LEN=0054 INSTALLED UNKN	0181/0907		
		014 "DIA CIRC CONCR 0180/0612	LEN=0050 INSTALLED UNKN
		014 "DIA CIRC CONCR 0180/0286	LEN=0038 INSTALLED UNKN
014 "DIA CIRC CONCR LEN=0040 INSTALLED UNKN	0181/0284		
014 "DIA CIRC CONCR LEN=0044 INSTALLED UNKN	0181/0130		
1 0 00141 0 00 0508+58	050933 FT	050953 FT	1 0 00141 0 00 0508+58
MILEPOST 018.00 LENGTH(AH 2650 BK 2647)	0181/0000	MILEPOST 018.00 0180/0000	LENGTH(AH 2644 BK 2643)
		016 "DIA CIRC CONCR 0174/2555	LEN=0080 INSTALLED UNKN
		016 "DIA CIRC CONCR 0174/2250	LEN=0080 INSTALLED 2000
016 "DIA CIRC CONCR LEN=0066 INSTALLED UNKN	0175/2220		
UPPER TULPEHOCKEN BETHEL TOWNSHIP T	0175/2212	UPPER TULPEHOCKEN 0174/2056	BETHEL TOWNSHIP T
048 "DIA CIRC CONCR LEN=0100 INSTALLED UNKN	0175/2037		
LIT.SWATARA STRUCTURE LENGTH 18 FT BMSID 06/0078/0174/1955	0175/1997	LIT.SWATARA STRUCTURE LENGTH 18 FT 0174/1955	BMSID 06/0078/0174/1955
014 "DIA CIRC CONCR LEN=0036 INSTALLED UNKN	0175/1852		
014 "DIA CIRC CONCR LEN=0100 INSTALLED UNKN	0175/1496		
014 "DIA CIRC CONCR LEN=0048 INSTALLED UNKN	0175/1274		
014 "DIA CIRC CONCR			

DIR: E TOTAL LEN: 35.327 MI. DIST: 05-1 SR: 78
LEFT MUN: BETHEL TOWNSHIP T RIGHT MUN: BETHEL TOWNSHIP T

```
LEN=0110 INSTALLED UNKN 0175/0893
018 "DIA CIRC CONCR
LEN=0099 INSTALLED UNKN 0175/0541
012 "DIA CIRC CONCR
LEN=0030 INSTALLED UNKN 0175/0154
1 0 00141 0 00 0481+57 048286 FT                048310 FT 1 0 00141 0 00 0482+57
LENGTH(AH 2647 BK 2613) 0175/0000 S             0174/0000 LENGTH(AH 2643 BK 2640) S
018 "DIA CIRC CONCR
LEN=0259 INSTALLED UNKN 0171/2463
014 "DIA CIRC CONCR
LEN=0038 INSTALLED UNKN 0171/2215
                                                018 "DIA CIRC CONCR
                                                0170/1716 LEN=0099 INSTALLED UNKN
                                                018 "DIA CIRC CONCR
                                                0170/1444 LEN=0099 INSTALLED UNKN

014 "DIA CIRC CONCR
LEN=0036 INSTALLED UNKN 0171/0453
018 "DIA CIRC CONCR
LEN=0099 INSTALLED UNKN 0171/0089
1 0 00141 0 00 0455+80 045673 FT                045670 FT 1 0 00141 0 00 0461+50
      MILEPOST   017.00                                   MILEPOST   017.00
LENGTH(AH 2613 BK 2647) 0171/0000 S             0170/0000 LENGTH(AH 2640 BK 2655) S
STONE CREEK                                     STONE CREEK
STRUCTURE LENGTH  16 FT                         STRUCTURE LENGTH  16 FT
BMSID 06/0078/0164/2527 0165/2289               0164/2527 BMSID 06/0078/0164/2527
RAMP A-5 RD                                     RAMP B-5 RD
(SR8008 SEG 0500/0000)  0165/2270               0164/2279 (SR8008 SEG 0750/0725)

     FOUR POINT RD                                      FOUR POINT RD
OP ID 06/0419/0212/0000 0165/1666               0164/1656 OP ID 06/0419/0212/0000
                                                018 "DIA CIRC CONCR
                                                0164/1325 LEN=0099 INSTALLED UNKN
RAMP D-5 RD                                     RAMP C-5 RD
(SR8008 SEG 0250/0602)  0165/1189               0164/0975 (SR8008 SEG 0010/0000)
STONE CREEK                                     STONE CREEK
STRUCTURE LENGTH  16 FT                         STRUCTURE LENGTH  16 FT
BMSID 06/0078/0164/0826 0165/0828               0164/0826 BMSID 06/0078/0164/0826
016 "DIA CIRC CONCR
LEN=0036 INSTALLED UNKN 0165/0680
                                                018 "DIA CIRC CONCR
                                                0164/0606 LEN=0099 INSTALLED UNKN
014 "DIA CIRC CONCR
LEN=0039 INSTALLED UNKN 0165/0463
016 "DIA CIRC CONCR
LEN=0240 INSTALLED UNKN 0165/0440
014 "DIA CIRC CONCR
LEN=0042 INSTALLED UNKN 0165/0204
1 0 00141 0 00 0426+00 043026 FT                043015 FT 1 0 00141 0 00 0430+34
```

DIR: E TOTAL LEN: 35.327 MI. DIST: 05-1 SR: 78

LEFT MUN: BETHEL TOWNSHIP T		RIGHT MUN: BETHEL TOWNSHIP T	
LENGTH(AH 2647 BK 2647)	0165/0000	0164/0000	LENGTH(AH 2655 BK 2653)
018 "DIA CIRC CONCR LEN=0099 INSTALLED UNKN	0161/2555		
014 "DIA CIRC CONCR LEN=0048 INSTALLED UNKN	0161/2327		
014 "DIA CIRC CONCR LEN=0050 INSTALLED UNKN	0161/0833		
014 "DIA CIRC CONCR LEN=0056 INSTALLED UNKN	0161/0470		
		018 "DIA CIRC CONCR LEN=0140 INSTALLED UNKN	0160/0140
014 "DIA CIRC CONCR LEN=0049 INSTALLED UNKN	0161/0125		
1 0 00141 0 00 0403+00 040379 FT MILEPOST 016.00		040362 FT 1 0 00141 0 00 0403+00 MILEPOST 016.00	
LENGTH(AH 2647 BK 2643)	0161/0000	0160/0000	LENGTH(AH 2653 BK 2645)
BMSEN 06/0078/0154/1683	0155/1710		0154/1710 BMSEN 06/0078/0154/1683 0 0 00000 0 00 0000+00 TR.L.SWATARA
1 0 00141 0 00 0369+88 TR.L.SWATARA BMSBG 06/0078/0154/1683	0155/1683		0154/1683 BMSBG 06/0078/0154/1683
		018 "DIA CIRC CONCR LEN=0099 INSTALLED UNKN	0154/1503
		RAMP B-4 RD (SR8006 SEG 0750/0651)	0154/1432
RAMP A-4 RD (SR8006 SEG 0500/0000)	0155/1320		
		018 "DIA CIRC CONCR LEN=0099 INSTALLED UNKN	0154/1192
MIDWAY RD OP ID 06/0078/0154/0716	0155/0713		0154/0716 OP ID 06/0078/0154/0716 MIDWAY RD
		RAMP C-4 RD (SR8006 SEG 0010/0000)	0154/0267
RAMP D-4 RD (SR8006 SEG 0250/0565)	0155/0140		
1 0 00141 0 00 0369+88 037736 FT		037717 FT 1 0 00141 0 00 0377+62	
LENGTH(AH 2643 BK 2639)	0155/0000	0154/0000	LENGTH(AH 2645 BK 2639)
		018 "DIA CIRC CONCR LEN=0099 INSTALLED UNKN	0150/2382
018 "DIA CIRC CONCR LEN=0099 INSTALLED UNKN	0151/1297		
018 "DIA CIRC CONCR LEN=0099 INSTALLED UNKN	0151/1043		
018 "DIA CIRC CONCR			

DIR: E TOTAL LEN: 35.327 MI. DIST: 05-1 SR: 78
LEFT MUN: BETHEL TOWNSHIP T RIGHT MUN: BETHEL TOWNSHIP T

```
LEN=0099 INSTALLED UNKN 0151/0788
018 "DIA CIRC CONCR
LEN=0099 INSTALLED UNKN 0151/0548
018 "DIA CIRC CONCR
LEN=0099 INSTALLED UNKN 0151/0304
TR.L.SWATARA
STRUCTURE LENGTH  14 FT
BMSID 06/0078/0150/0302 0151/0269
1 0 00141 0 00 0348+58 035097 FT
      MILEPOST   015.00
LENGTH(AH 2639 BK 2646) 0151/0000
016 "DIA CIRC CONCR
LEN=0099 INSTALLED 2000 0145/2300
LC FROM T492 RD
(CONN)                  0145/2244
LC TO T492 RD
(CONN)                  0145/2112
016 "DIA CIRC CONCR
LEN=0060 INSTALLED UNKN 0145/2028
016 "DIA CIRC CONCR
LEN=0060 INSTALLED UNKN 0145/1809

018 "DIA CIRC CONCR
LEN=0099 INSTALLED 2000 0145/1439

018 "DIA CIRC CONCR
LEN=0099 INSTALLED 2000 0145/1193

016 "DIA CIRC CONCR
LEN=0040 INSTALLED UNKN 0145/0593
016 "DIA CIRC CONCR
LEN=0040 INSTALLED UNKN 0145/0198
1 0 00141 0 00 0323+81 032451 FT
LENGTH(AH 2646 BK 2655) 0145/0000

016 "DIA CIRC CONCR
LEN=0040 INSTALLED UNKN 0141/2580
      AIRPORT RD
OP ID 06/0078/0140/2265 0141/2265

018 "DIA CIRC CONCR
LEN=0324 INSTALLED UNKN 0141/1297

016 "DIA CIRC CONCR
```

```
                                TR.L.SWATARA
                                STRUCTURE LENGTH  14 FT
0150/0302 BMSID 06/0078/0150/0302
035078 FT 1 0 00141 0 00 0348+58
                   MILEPOST   015.00
0150/0000 LENGTH(AH 2639 BK 2629)

                                LC FROM T492 RD
0144/2225 (CONN)
                                LC TO T492 RD
0144/2038 (CONN)

                                016 "DIA CIRC CONCR
0144/1520 LEN=0040 INSTALLED 2000

                                016 "DIA CIRC CONCR
0144/1200 LEN=0040 INSTALLED 2000

                                016 "DIA CIRC CONCR
0144/0608 LEN=0080 INSTALLED 2000

032449 FT 1 0 00141 0 00 0322+16
0144/0000 LENGTH(AH 2629 BK 2646)
                                016 "DIA CIRC CONCR
0140/2593 LEN=0020 INSTALLED UNKN

                                  AIRPORT RD
0140/2265 OP ID 06/0078/0140/2265

                                016 "DIA CIRC CONCR
0140/0981 LEN=0020 INSTALLED UNKN
```

DIR: E TOTAL LEN: 35.327 MI. DIST: 05-1 SR: 78

LEFT MUN: BETHEL TOWNSHIP T	RIGHT MUN: BETHEL TOWNSHIP T
LEN=0040 INSTALLED UNKN 0141/0973	
	012 "DIA CIRC CONCR
	0140/0737 LEN=0075 INSTALLED UNKN
016 "DIA CIRC CONCR	
LEN=0040 INSTALLED UNKN 0141/0728	
	018 "DIA CIRC CONCR
	0140/0243 LEN=0099 INSTALLED UNKN
MILL CREEK	MILL CREEK
STRUCTURE LENGTH 21 FT	STRUCTURE LENGTH 21 FT
BMSID 06/0078/0140/0057 0141/0068	0140/0057 BMSID 06/0078/0140/0057
1 0 00141 0 00 0297+45 029796 FT	029803 FT 1 0 00141 0 00 0297+45
MILEPOST 014.00	MILEPOST 014.00
LENGTH(AH 2655 BK 2640) 0141/0000	0140/0000 LENGTH(AH 2646 BK 2643)
016 "DIA CIRC CONCR	
LEN=0047 INSTALLED UNKN 0135/0595	
1 0 00141 0 00 0269+67 027156 FT	027160 FT 1 0 00141 0 00 0268+37
LENGTH(AH 2640 BK 2645) 0135/0000	0134/0000 LENGTH(AH 2643 BK 2640)
016 "DIA CIRC CONCR	
LEN=0020 INSTALLED UNKN 0131/2045	
TR.L.SWATARA	TR.L.SWATARA
STRUCTURE LENGTH 18 FT	STRUCTURE LENGTH 18 FT
BMSID 06/0078/0130/1990 0131/2000	0130/1990 BMSID 06/0078/0130/1990
	014 "DIA CIRC CONCR
	0130/1922 LEN=0064 INSTALLED UNKN
	014 "DIA CIRC CONCR
	0130/1677 LEN=0058 INSTALLED UNKN
012 "DIA CIRC CONCR	
LEN=0040 INSTALLED UNKN 0131/1505	
	014 "DIA CIRC CONCR
	0130/1403 LEN=0063 INSTALLED UNKN
	014 "DIA CIRC CONCR
	0130/0475 LEN=0072 INSTALLED UNKN
	RAMP B-2 RD
	0130/0040 (SR8004 SEG 0750/0565)
1 0 00141 0 00 0243+61 024511 FT	024520 FT 1 0 00141 0 00 0243+61
MILEPOST 013.00	MILEPOST 013.00
LENGTH(AH 2645 BK 2647) 0131/0000	0130/0000 LENGTH(AH 2640 BK 2652)
RAMP A-2 RD	
(SR8004 SEG 0500/0000) 0125/2628	
	014 "DIA CIRC CONCR
	0124/2182 LEN=0064 INSTALLED UNKN
LANCASTER AV.	LANCASTER AV.

DIR: E TOTAL LEN: 35.327 MI. DIST: 05-1 SR: 78

LEFT MUN: BETHEL TOWNSHIP T	RIGHT MUN: BETHEL TOWNSHIP T
OP ID 06/0501/0120/0000 0125/2144	0124/2135 OP ID 06/0501/0120/0000
	RAMP C-2 RD
	0124/1472 (SR8004 SEG 0010/0000)
RAMP D-2 RD	
(SR8004 SEG 0250/0716) 0125/1445	
016 "DIA CIRC CONCR	
LEN=0030 INSTALLED UNKN 0125/1427	
016 "DIA CIRC CONCR	
LEN=0040 INSTALLED UNKN 0125/0192	
	014 "DIA CIRC CONCR
	0124/0076 LEN=0060 INSTALLED UNKN
1 0 00141 0 00 0211+45 021864 FT	021868 FT 1 0 00141 0 00 0218+72
LENGTH(AH 2647 BK 2656) 0125/0000 S	S 0124/0000 LENGTH(AH 2652 BK 2647)
012 "DIA CIRC CONCR	
LEN=0040 INSTALLED UNKN 0121/2441	
	014 "DIA CIRC CONCR
	0120/2438 LEN=0060 INSTALLED UNKN
016 "DIA CIRC CONCR	
LEN=0099 INSTALLED UNKN 0121/1828	
	014 "DIA CIRC CONCR
	0120/1821 LEN=0059 INSTALLED UNKN
T.LIT.SWAT.	T.LIT.SWAT.
STRUCTURE LENGTH 8 FT	STRUCTURE LENGTH 8 FT
BMSID 06/0078/0120/1648 0121/1631	0120/1648 BMSID 06/0078/0120/1648
016 "DIA CIRC CONCR	
LEN=0099 INSTALLED UNKN 0121/1604	
	014 "DIA CIRC CONCR
	0120/1579 LEN=0057 INSTALLED UNKN
	016 "DIA CIRC CONCR
	0120/1200 LEN=0058 INSTALLED UNKN
016 "DIA CIRC CONCR	
LEN=0099 INSTALLED UNKN 0121/1194	
012 "DIA CIRC CONCR	
LEN=0040 INSTALLED UNKN 0121/0610	
	014 "DIA CIRC CONCR
	0120/0603 LEN=0072 INSTALLED UNKN
	014 "DIA CIRC CONCR
	0120/0364 LEN=0058 INSTALLED UNKN
012 "DIA CIRC CONCR	
LEN=0090 INSTALLED UNKN 0121/0357	
012 "DIA CIRC CONCR	
LEN=0050 INSTALLED UNKN 0121/0129	
	016 "DIA CIRC CONCR
	0120/0074 LEN=0020 INSTALLED UNKN
	014 "DIA CIRC CONCR
	0120/0072 LEN=0061 INSTALLED UNKN

DIR: E TOTAL LEN: 35.327 MI. DIST: 05-1 SR: 78

LEFT MUN: BETHEL TOWNSHIP T	RIGHT MUN: BETHEL TOWNSHIP T
1 0 00141 0 00 0190+38 019208 FT	019221 FT 1 0 00141 0 00 0190+38
MILEPOST 012.00	MILEPOST 012.00
LENGTH(AH 2656 BK 2640) 0121/0000 S	0120/0000 S LENGTH(AH 2647 BK 2640)
	014 "DIA CIRC CONCR
	0114/2077 LEN=0038 INSTALLED UNKN
	014 "DIA CIRC CONCR
	0114/1689 LEN=0043 INSTALLED UNKN
	014 "DIA CIRC CONCR
	0114/1492 LEN=0039 INSTALLED UNKN
	014 "DIA CIRC CONCR
	0114/1178 LEN=0072 INSTALLED UNKN
	014 "DIA CIRC CONCR
018 "DIA CIRC CONCR	0114/0880 LEN=0060 INSTALLED UNKN
LEN=0099 INSTALLED UNKN 0115/0865	
012 "DIA CIRC METAL	
LEN=0070 INSTALLED UNKN 0115/0498	
	014 "DIA CAST IRON
	0114/0491 LEN=0062 INSTALLED UNKN
	016 "DIA CIRC CONCR
	0114/0485 LEN=0313 INSTALLED UNKN
012 "DIA CIRC METAL	
LEN=0080 INSTALLED UNKN 0115/0191	
	014 "DIA CIRC CONCR
	0114/0172 LEN=0036 INSTALLED UNKN
1 0 00141 0 00 0160+56 016568 FT	016581 FT 1 0 00141 0 00 0165+81
LENGTH(AH 2640 BK 2637) 0115/0000 S	0114/0000 S LENGTH(AH 2640 BK 2635)
014 "DIA CIRC CONCR	
LEN=0099 INSTALLED UNKN 0111/2530	
	015 "DIA CIRC CONCR
	0110/2509 LEN=0050 INSTALLED UNKN
014 "DIA CIRC CONCR	
LEN=0032 INSTALLED 2000 0111/2223	
	015 "DIA CIRC CONCR
	0110/2208 LEN=0055 INSTALLED UNKN
014 "DIA CIRC CONCR	
LEN=0051 INSTALLED 2000 0111/2014	
	018 "DIA CIRC CONCR
	0110/2012 LEN=0100 INSTALLED UNKN
014 "DIA CIRC CONCR	
LEN=0040 INSTALLED UNKN 0111/1676	
	015 "DIA CIRC CONCR
	0110/1659 LEN=0060 INSTALLED UNKN
016 "DIA CIRC CONCR	
LEN=0036 INSTALLED UNKN 0111/1365	
	015 "DIA CIRC CONCR
	0110/1360 LEN=0055 INSTALLED UNKN
	015 "DIA CIRC CONCR
	0110/0986 LEN=0050 INSTALLED UNKN
018 "DIA CIRC CONCR	
LEN=0099 INSTALLED UNKN 0111/0670	015 "DIA CIRC CONCR

DIR: E TOTAL LEN: 35.327 MI. DIST: 05-1 SR: 78
LEFT MUN: BETHEL TOWNSHIP T RIGHT MUN: BETHEL TOWNSHIP T

LEFT	RIGHT
	0110/0669 LEN=0075 INSTALLED UNKN
018 "DIA CIRC CONCR LEN=0099 INSTALLED UNKN 0111/0404	
	015 "DIA CIRC CONCR 0110/0403 LEN=0060 INSTALLED UNKN
	016 "DIA CAST IRON 0110/0127 LEN=0005 INSTALLED UNKN
1 0 00141 0 00 0134+19 013931 FT MILEPOST 011.00	013946 FT 1 0 00141 0 00 0139+46 MILEPOST 011.00
LENGTH(AH 2637 BK 2641) 0111/0000	0110/0000 LENGTH(AH 2635 BK 2645)
018 "DIA CIRC CONCR LEN=0040 INSTALLED UNKN 0105/0531	
RAMP A-1 RD (SR8002 SEG 0500/0000) 0105/0390	
	RAMP B-1 RD 0104/0324 (SR8002 SEG 0750/0643)
1 0 00141 0 00 0114+52 011290 FT	011301 FT 1 0 00141 0 00 0113+36
LENGTH(AH 2641 BK 2647) 0105/0000	0104/0000 LENGTH(AH 2645 BK 2644)
CAMP SWATARA RD OP ID 06/0645/0070/0000 0101/2305	CAMP SWATARA RD 0100/2285 OP ID 06/0645/0070/0000
RAMP D-1 RD (SR8002 SEG 0250/0843) 0101/1489	
	RAMP C-1 RD 0100/1420 (SR8002 SEG 0010/0000)
CROSSKILL CK STRUCTURE LENGTH 40 FT BMSID 06/0078/0100/1096 0101/1128	CROSSKILL CK STRUCTURE LENGTH 40 FT 0100/1096 BMSID 06/0078/0100/1096
1 0 00141 0 00 0090+38 008643 FT MILEPOST 010.00	008657 FT 1 0 00141 0 00 0086+51 MILEPOST 010.00
LENGTH(AH 2647 BK 2645) 0101/0000	0100/0000 LENGTH(AH 2644 BK 2650)
DMS SIGN STRUCTURE BMSID 06/0078/0094/1093 0095/1089	DMS SIGN STRUCTURE 0094/1093 BMSID 06/0078/0094/1093
1 0 00141 0 00 0061+89 005998 FT LENGTH(AH 2645 BK 2644) 0095/0000	006007 FT 1 0 00141 0 00 0059+90 0094/0000 LENGTH(AH 2650 BK 2675)

DIR: E TOTAL LEN: 35.327 MI. DIST: 05-1 SR: 78
LEFT MUN: BETHEL TOWNSHIP T RIGHT MUN: BETHEL TOWNSHIP T

```
018 "DIA CIRC METAL
LEN=0070 INSTALLED UNKN 0091/1552
     MECKVILLE RD
OP ID 06/4003/0060/1931 0091/1479

018 "DIA CIRC CONCR
LEN=0030 INSTALLED UNKN 0091/1107
018 "DIA CIRC CONCR
LEN=0030 INSTALLED UNKN 0091/0960
018 "DIA CIRC CONCR
LEN=0040 INSTALLED UNKN 0091/0782
018 "DIA CIRC CONCR
LEN=0030 INSTALLED UNKN 0091/0652
018 "DIA CIRC CONCR
LEN=0035 INSTALLED UNKN 0091/0501
018 "DIA CIRC CONCR
LEN=0030 INSTALLED UNKN 0091/0309
BMSEN 06/0078/0090/0233 0091/0245
1 0 00141 0 00 0039+82
CROSSKILL CK
BMSBG 06/0078/0090/0233 0091/0211
018 "DIA CIRC CONCR
LEN=0030 INSTALLED UNKN 0091/0152
1 0 00141 0 00 0032+95 003354 FT
     MILEPOST 009.00
LENGTH(AH 2644 BK 3354) 0091/0000

018 "DIA CIRC CONCR
LEN=0003 INSTALLED UNKN 0083/0461

018 "DIA CIRC CONCR
LEN=0003 INSTALLED UNKN 0083/0395

1 0 01045 0 00 0000+00 000000 FT
     NC WILLIAM PENN HW
SR 0078 SH REF-BK
(SR0078 SEG 0081/1932)
MFC BEGIN = A
LENGTH(AH 3354 BK 0000) 0083/0000
```

```
                    MECKVILLE RD
0090/1526 OP ID 06/4003/0060/1931
          016 "DIA CIRC METAL
0090/1400 LEN=0080 INSTALLED UNKN

0090/0267 BMSEN 06/0078/0090/0233
          1 0 00141 0 00 0039+82
          CROSSKILL CK
0090/0233 BMSBG 06/0078/0090/0233

003332 FT 1 0 00141 0 00 0033+21
            MILEPOST 009.00
0090/0000 LENGTH(AH 2675 BK 3332)

          018 "DIA CIRC CONCR
0082/1350 LEN=0099 INSTALLED UNKN
          018 "DIA CIRC CONCR
0082/0900 LEN=0099 INSTALLED UNKN

          018 "DIA CIRC CONCR
0082/0460 LEN=0099 INSTALLED UNKN

          018 "DIA CIRC CONCR
0082/0170 LEN=0099 INSTALLED UNKN
000000 FT 1 0 01045 0 00 0000+00
       NC WILLIAM PENN HW
REF-BK    SR 0078 SH
          (SR0078 SEG 0080/1939)
          MFC BEGIN = A
           BK-LEBANON (38)
0082/0000 LENGTH(AH 3332 BK 0000)
```

DIR: B TOTAL LEN: 20.986 MI. DIST: 05-1 SR: 73
LEFT MUN: BOYERTOWN BOROUGH B RIGHT MUN: BOYERTOWN BOROUGH B

110805 FT

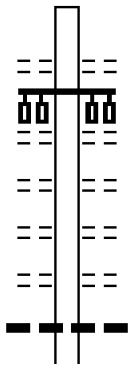

110805 FT AH-MONTGOMERY (46)
REF-AHD PHILADELPHIA AV
0430/3637 (SR0073 SEG 0010/0000)
BERKS ST
0430/3292 (BORO)
MADISON ST
(BORO)
0430/2740
KOHL ST
0430/2482 (BORO)
MONROE ST
0430/2216 (BORO)
JEFFERSON ST
0430/1796 (BORO)
024 "DIA CIRC METAL
0430/1757 LEN=0035 INSTALLED UNKN
FRANKLIN ST

DIR: B TOTAL LEN: 20.986 MI. DIST: 05-1 SR: 73
LEFT MUN: BOYERTOWN BOROUGH B RIGHT MUN: BOYERTOWN BOROUGH B

		0430/1344	(BORO)
			WASHINGTON ST
			(BORO)
		0430/0924	
			024 "DIA CIRC CONCR
		0430/0893	LEN=0029 INSTALLED UNKN
		0430/0706	(AAR 589494B)#TRKS 03
			012 "DIA CAST IRON
		0430/0672	LEN=0025 INSTALLED UNKN
			CHESTNUT ST
			(BORO)
		0430/0525	
			024 "DIA CAST IRON
		0430/0490	LEN=0035 INSTALLED UNKN
			015 "DIA CIRC CONCR
		0430/0483	LEN=0035 INSTALLED UNKN
			UNKNOWN AL
		0430/0188	(BORO)
			READING AV
1 0 00197 0 02 0986+24	107168 FT	107168 FT	(SR0562 SEG 0270/3323)
READING AV			
(SR2067 SEG 0010/0000)	0430/0000	S 0430/0000	LENGTH(AH 3637 BK 1296)
			024 "DIA CIRC METAL
		0420/1252	LEN=0030 INSTALLED UNKN
			UNKNOWN AL
		0420/1045	(BORO)
WALNUT ST			
(BORO)	0420/0936		
			WALNUT ST
		0420/0863	(BORO)
			COLLEGE ST
		0420/0333	(BORO)
			024 "DIA CIRC CONCR
		0420/0318	LEN=0035 INSTALLED UNKN
	105872 FT	105872 FT	1 0 00197 0 02 0973+09
			TERRACE ST
			(BORO)
			BOYERTOWN BOROUGH
			COLEBROOKDALE T
		S 0420/0000	LENGTH(AH 1296 BK 1399)
			SECOND ST
		0410/0528	(TWP)
			COLEBROOKDALE
		0410/0406	BOYERTOWN BOROUGH B
			015 "DIA CIRC CONCR
		0410/0165	LEN=0045 INSTALLED UNKN
			BOYERTOWN BOROUGH
		0410/0140	COLEBROOKDALE T
1 0 00197 0 01 0947+43	104473 FT	104473 FT	

DIR: B TOTAL LEN: 20.986 MI. DIST: 05-1 SR: 73
LEFT MUN: BOYERTOWN BOROUGH B RIGHT MUN: BOYERTOWN BOROUGH B

ORCHARD HILLS DR (TWP)	0410/0000	0410/0000	LENGTH(AH 1399 BK 3096)
			IRONSTONE DR
		0400/2498	(T671)
			048 "DIA CIRC CONCR
		0400/1200	LEN=0057 INSTALLED UNKN
			048 "DIA CIRC CONCR
		0400/0909	LEN=0057 INSTALLED UNKN
			015 "DIA CIRC CONCR
		0400/0747	LEN=0057 INSTALLED UNKN
			048 "DIA CIRC CONCR
		0400/0554	LEN=0048 INSTALLED UNKN
1 0 00197 0 01 0916+82	101377 FT	101377 FT	FUNK RD
FUNK RD			(SR2045 SEG 0010/0460)
(T656)	0400/0000	0400/0000	LENGTH(AH 3096 BK 1506)
			018 "DIA CIR PLASTIC
		0390/1466	LEN=0080 INSTALLED UNKN
			015 "DIA CIRC CONCR
		0390/0156	LEN=0045 INSTALLED UNKN
			015 "DIA CIRC CONCR
		0390/0005	LEN=0060 INSTALLED UNKN
	099871 FT	099871 FT	1 0 00197 0 01 0901+62
			IRONSTONE DR
			(T671)
		0390/0000	LENGTH(AH 1506 BK 2688)
			015 "DIA CIRC CONCR
		0380/2547	LEN=0050 INSTALLED UNKN
			015 "DIA CIRC CONCR
		0380/2277	LEN=0051 INSTALLED UNKN
			024 "DIA CIRC METAL
		0380/2055	LEN=0051 INSTALLED UNKN
			015 "DIA CIRC METAL
		0380/1863	LEN=0120 INSTALLED UNKN
			015 "DIA CIRC CONCR
		0380/1584	LEN=0070 INSTALLED UNKN
IRONSTONE DR (T671)	0380/1019		
			030 "DIA CIRC CONCR
		0380/0860	LEN=0056 INSTALLED UNKN
			018 "DIA CIRC METAL
		0380/0398	LEN=0126 INSTALLED UNKN
			015 "DIA CIRC CONCR
		0380/0122	LEN=0030 INSTALLED UNKN
1 0 00197 0 01 0874+54	097183 FT	097183 FT	

DIR: B TOTAL LEN: 20.986 MI. DIST: 05-1 SR: 73
LEFT MUN: COLEBROOKDALE T RIGHT MUN: COLEBROOKDALE T

IRONSTONE DR (T671)	0380/0000	S 0380/0000	LENGTH(AH 2688 BK 2602)
			015 "DIA CIRC CONCR
		0370/2456	LEN=0055 INSTALLED UNKN
			024 "DIA CIRC CONCR
		0370/2302	LEN=0051 INSTALLED UNKN
IRONSTONE DR (T671)	0370/2060		
			018 "DIA CIRC CONCR
		0370/1799	LEN=0060 INSTALLED UNKN
			CLEAVER SCHOOL RD
CLEAVER SCHOOL RD (T368)	0370/1365		(T368)
		0370/1365	MFC BEGIN = B
			024 "DIA CIRC CONCR
		0370/1307	LEN=0057 INSTALLED UNKN
			015 "DIA CIRC CONCR
		0370/0934	LEN=0061 INSTALLED UNKN
			018 "DIA CIRC METAL
		0370/0740	LEN=0060 INSTALLED UNKN
			048 "DIA CIRC CONCR
		0370/0505	LEN=0045 INSTALLED UNKN
			015 "DIA CIRC CONCR
		0370/0330	LEN=0040 INSTALLED UNKN
			GRIMS MILL RD
			(T605)
1 0 00197 0 01 0848+70 094581 FT		094581 FT	COLEBROOKDALE
GRIMS MILL RD (T605)	0370/0000		EARL T
		S 0370/0000	LENGTH(AH 2602 BK 2751)
			036 "DIA CIRC CONCR
		0360/2719	LEN=0030 INSTALLED UNKN
			020 "DIA CIRC CONCR
		0360/2260	LEN=0060 INSTALLED UNKN
			015 "DIA CIRC CONCR
		0360/1996	LEN=0060 INSTALLED UNKN
			018 "DIA CIRC CONCR
		0360/1580	LEN=0065 INSTALLED UNKN
			035 "DIA CIRC CONCR
		0360/1250	LEN=0045 INSTALLED UNKN
			015 "DIA CIRC CONCR
		0360/1000	LEN=0052 INSTALLED UNKN
			015 "DIA CIRC CONCR
		0360/0695	LEN=0052 INSTALLED UNKN
			015 "DIA CIRC CONCR
		0360/0520	LEN=0048 INSTALLED UNKN
			015 "DIA CIRC CONCR
		0360/0302	LEN=0060 INSTALLED UNKN
			015 "DIA CIRC CONCR
		0360/0166	LEN=0060 INSTALLED UNKN
			015 "DIA CIRC CONCR
		0360/0011	LEN=0060 INSTALLED UNKN

DIR: B TOTAL LEN: 20.986 MI. DIST: 05-1 SR: 73
LEFT MUN: EARL T RIGHT MUN: EARL T

1 0 00197 0 01 0821+94	091830 FT	091830 FT	
LITTLE GETTING LN			
(T872)	0360/0000	0360/0000	LENGTH(AH 2751 BK 1914)
			015 "DIA CIRC CONCR
		0350/1914	LEN=0060 INSTALLED UNKN
			TR.IRONSTONE
			STRUCTURE LENGTH 21 FT
		0350/1658	BMSID 06/0073/0350/1658
			012 "DIA CIRC CONCR
		0350/1585	LEN=0060 INSTALLED UNKN
			015 "DIA CIRC CONCR
		0350/1306	LEN=0060 INSTALLED UNKN
			012 "DIA CIR UNKNOWN
		0350/1023	LEN=0055 INSTALLED UNKN
			015 "DIA CIRC CONCR
		0350/0907	LEN=0060 INSTALLED UNKN
			015 "DIA CIRC CONCR
		0350/0595	LEN=0060 INSTALLED UNKN
			015 "DIA CIRC CONCR
		0350/0355	LEN=0060 INSTALLED UNKN
			018 "DIA CIRC CONCR
		0350/0018	LEN=0060 INSTALLED UNKN
	089916 FT	089916 FT	1 0 00197 0 01 0801+88
			POND RD
			(T628)
		0350/0000	LENGTH(AH 1914 BK 2909)
			015 "DIA CIRC CONCR
		0340/2462	LEN=0060 INSTALLED UNKN
			012 "DIA CIR UNKNOWN
		0340/2070	LEN=0060 INSTALLED UNKN
			018 "DIA CIRC CONCR
		0340/1802	LEN=0060 INSTALLED UNKN
			018 "DIA CIRC CONCR
		0340/1403	LEN=0060 INSTALLED UNKN
			TR.IRONSTONE
			STRUCTURE LENGTH 11 FT
		0340/1110	BMSID 06/0073/0340/1110
			018 "DIA CIRC CONCR
		0340/0924	LEN=0045 INSTALLED UNKN
			018 "DIA CIRC CONCR
		0340/0791	LEN=0040 INSTALLED UNKN
			018 "DIA CIRC CONCR
		0340/0497	LEN=0084 INSTALLED UNKN
TERRACE RD			TERRACE RD
(T605)	0340/0438	0340/0438	(T605)
1 0 00197 0 01 0772+75	087007 FT	087007 FT	SUNSET HILL RD
SUNSET HILL RD			(T603)
(T626)	0340/0000	0340/0000	LENGTH(AH 2909 BK 3820)
			018 "DIA CIRC CONCR
		0330/3734	LEN=0060 INSTALLED UNKN

DIR: B TOTAL LEN: 20.986 MI. DIST: 05-1 SR: 73
LEFT MUN: EARL T RIGHT MUN: EARL T

		0330/3470	018 "DIA CIRC CONCR LEN=0060 INSTALLED UNKN
		0330/3120	036 "DIA CIRC CONCR LEN=0045 INSTALLED UNKN
		0330/2846	015 "DIA CIRC CONCR LEN=0060 INSTALLED UNKN
		0330/2554	018 "DIA CIRC CONCR LEN=0055 INSTALLED UNKN
		0330/1035	030 "DIA CIRC CONCR LEN=0062 INSTALLED UNKN
IRONSTONE DR (T671)	0330/0712		
		0330/0676	015 "DIA CIRC CONCR LEN=0064 INSTALLED UNKN
		0330/0310	018 "DIA CIRC CONCR LEN=0045 INSTALLED UNKN
	083187 FT	083187 FT	1 0 00197 0 01 0735+00
		0330/0000	WATER ST (T638) LENGTH(AH 3820 BK 3519)
		0320/3474	024 "DIA CIRC METAL LEN=0170 INSTALLED UNKN
MERKEL RD (T671)	0320/3089		
		0320/2932	018 "DIA CIRC CONCR LEN=0052 INSTALLED UNKN
		0320/2158	018 "DIA CIRC METAL LEN=0055 INSTALLED UNKN
MERKEL RD (T671)	0320/1989		
		0320/1981	018 "DIA CIRC METAL LEN=0055 INSTALLED UNKN
		0320/1737	018 "DIA CIRC METAL LEN=0052 INSTALLED UNKN
		0320/1410	012 "DIA CIRC CONCR LEN=0050 INSTALLED UNKN
SCHOOL HOUSE RD (T616)	0320/0695	0320/0695	LONGVIEW RD (SR2053 SEG 0080/2445)
		0320/0641	018 "DIA CIRC METAL LEN=0200 INSTALLED UNKN
		0320/0115	015 "DIA CIRC CONCR LEN=0040 INSTALLED UNKN
	079668 FT	079668 FT	1 0 00197 0 01 0698+80
		0320/0000	LENGTH(AH 3519 BK 2348)

DIR: B TOTAL LEN: 20.986 MI. DIST: 05-1 SR: 73
LEFT MUN: EARL T RIGHT MUN: EARL T

			036 "DIA CIRC CONCR
		0310/2166	LEN=0052 INSTALLED UNKN
			018 "DIA CIRC CONCR
		0310/1960	LEN=0100 INSTALLED UNKN
			018 "DIA CIRC CONCR
		0310/1644	LEN=0050 INSTALLED UNKN
			024 "DIA CIRC CONCR
		0310/1394	LEN=0150 INSTALLED UNKN
			018 "DIA CIRC CONCR
		0310/0994	LEN=0062 INSTALLED UNKN
			015 "DIA CIRC CONCR
		0310/0676	LEN=0064 INSTALLED UNKN
			CHAPEL RD
		0310/0554	(T671)
		0310/0493	BMSEN 06/0073/0310/0470
			1 0 00197 0 01 0680+91
			TR.MANATAWNY
		0310/0470	BMSBG 06/0073/0310/0470
			018 "DIA CIRC CONCR
		0310/0310	LEN=0045 INSTALLED UNKN
HILL RD (T636)	0310/0224		
			036 "DIA CIRC CONCR
		0310/0223	LEN=0045 INSTALLED UNKN
			018 "DIA CIRC CONCR
		0310/0004	LEN=0005 INSTALLED UNKN
	077320 FT	077320 FT	1 0 00197 0 01 0676+19
			CEDAR LN
			(TWP)
		0310/0000	LENGTH(AH 2348 BK 1869)
			018 "DIA CIRC CONCR
		0300/1250	LEN=0060 INSTALLED UNKN
			018 "DIA CIRC CONCR
		0300/0760	LEN=0048 INSTALLED UNKN
			TOLL HOUSE RD
		0300/0757	(T589)
IRONSTONE DR (T671)	0300/0708		
			012 "DIA CIRC CONCR
		0300/0600	LEN=0080 INSTALLED UNKN
			015 "DIA CIRC CONCR
		0300/0501	LEN=0048 INSTALLED UNKN
			018 "DIA CIRC CONCR
		0300/0097	LEN=0046 INSTALLED UNKN
	075451 FT	075451 FT	1 0 00197 0 00 0598+31
		0300/0000	LENGTH(AH 1869 BK 2163)
			018 "DIA CIRC CONCR
		0290/2048	LEN=0048 INSTALLED UNKN
ERNST RD			

DIR: B TOTAL LEN: 20.986 MI. DIST: 05-1 SR: 73
LEFT MUN: EARL T RIGHT MUN: EARL T

(T671)	0290/1920		
		0290/1720	018 "DIA CIRC CONCR LEN=0046 INSTALLED UNKN
		0290/1678	SHOEMAKER RD (T671)
		0290/1309	018 "DIA CIRC CONCR LEN=0050 INSTALLED UNKN
		0290/0940	018 "DIA CIRC CONCR LEN=0046 INSTALLED UNKN
		0290/0811	MANATAWNY RD (SR2051 SEG 0070/3936)
CLUB RD (T620)	0290/0782		
		0290/0515	015 "DIA CIRC CONCR LEN=0046 INSTALLED UNKN
PETERS RD (T671)	0290/0421		
		0290/0282	025 "DIA CIRC CONCR LEN=0046 INSTALLED UNKN
	073288 FT	073288 FT	1 0 00197 0 00 0576+94 EARL OLEY T
		S 0290/0000	LENGTH(AH 2163 BK 2453)
		0280/2453	018 "DIA CIRC CONCR LEN=0099 INSTALLED UNKN
		0280/1059	BMSEN 06/0073/0280/0995 1 0 00197 0 00 0562+16 OYSTERVILLE CREEK
		0280/0995	BMSBG 06/0073/0280/0995
	070835 FT	070835 FT	1 0 00197 0 00 0552+24 COVERED BRIDGE RD (T711)
OYSTERDALE RD (SR1030 SEG 0090/0000)	0280/0000	S 0280/0000	LENGTH(AH 2453 BK 2685)
		0270/2565	015 "DIA CIRC CONCR LEN=0175 INSTALLED UNKN
		0270/1478	SYCAMORE LN (TWP)
HOCH RD (T671)	0270/1369		
		0270/1250	018 "DIA CIRC CONCR LEN=0099 INSTALLED UNKN
LC TO HOCH RD			

DIR: B TOTAL LEN: 20.986 MI. DIST: 05-1 SR: 73
LEFT MUN: OLEY T RIGHT MUN: OLEY T

(CONN)	0270/1095		
	068150 FT	068150 FT	1 0 00197 0 00 0525+43
		0270/0000	LENGTH(AH 2685 BK 2556)
			036"H 00"W MULT CONCR
		0260/2529	LEN=0053 INSTALLED UNKN
			048 "DIA CIRC CONCR
		0260/2177	LEN=0075 INSTALLED UNKN
		0260/2024	BMSEN 06/0073/0260/1958
			1 0 00197 0 00 0519+45
			PINE CREEK
		0260/1958	BMSBG 06/0073/0260/1958
HAAS RD			
(T585)	0260/1909		
			018 "DIA CIRC CONCR
		0260/1250	LEN=0060 INSTALLED UNKN
			048 "DIA CIRC CONCR
		0260/0106	LEN=0046 INSTALLED UNKN
	065594 FT	065594 FT	1 0 00197 0 00 0500+07
		0260/0000	LENGTH(AH 2556 BK 1971)
			015 "DIA CIRC CONCR
		0250/1210	LEN=0075 INSTALLED UNKN
			015 "DIA CIRC CONCR
		0250/1160	LEN=0062 INSTALLED UNKN
			SNYDER RD
		0250/1157	(T612)
			015 "DIA CIRC CONCR
		0250/0366	LEN=0099 INSTALLED UNKN
			018 "DIA CIRC CONCR
		0250/0030	LEN=0051 INSTALLED UNKN
			NC PHILADELPHIA AV
1 0 00197 0 00 0480+07	063623 FT	063623 FT	BERTOLET MILL RD
BERTOLET MILL RD			(T441)
(SR1026 SEG 0010/0000)	0250/0000	0250/0000	LENGTH(AH 1971 BK 3012)
			024 "DIA CIRC CONCR
		0240/2550	LEN=0055 INSTALLED UNKN
			018 "DIA CIRC CONCR
		0240/2264	LEN=0043 INSTALLED UNKN
			015 "DIA CIRC CONCR
		0240/1429	LEN=0041 INSTALLED UNKN
			018 "DIA CIRC CONCR
		0240/0919	LEN=0063 INSTALLED UNKN
			018 "DIA CIRC CONCR

DIR: B TOTAL LEN: 20.986 MI. DIST: 05-1 SR: 73
LEFT MUN: OLEY T RIGHT MUN: OLEY T

			0240/0543	LEN=0063 INSTALLED UNKN 024 "DIA CIRC CONCR
	060611 FT		0240/0256	LEN=0055 INSTALLED UNKN 060611 FT 1 0 00197 0 00 0449+81
		S	0240/0000	LENGTH(AH 3012 BK 3249) 015 "DIA CIRC CONCR
			0230/2900	LEN=0050 INSTALLED UNKN
			0230/2578	BMSEN 06/0073/0230/2512 0 0 00000 0 00 0000+00 FURNACE CK.
			0230/2512	BMSBG 06/0073/0230/2512 CLAY SLATE RD
			0230/1751	(T700) 018 "DIA CIRC CONCR
			0230/1120	LEN=0050 INSTALLED UNKN
1 0 00197 0 00 0426+55	057362 FT		057362 FT	
ROSE VIRGINIA RD (T672)	0230/0000			
		S	0230/0000	LENGTH(AH 3249 BK 1660) ROSE VIRGINIA RD
			0220/1633	(T672) MAIN ST
MAIN ST (T671)	0220/1309		0220/1309	(T671)
			0220/0676	024 "DIA CIRC CONCR LEN=0056 INSTALLED UNKN
LYNX DR (TWP)	0220/0365			
			0220/0176	FROM 0662/0190 SH (CONN)
			0220/0124	TO 0662/0190 SH (CONN)
	055702 FT		055702 FT	1 0 00197 0 00 0401+10
				SR 0662 SH (SR0662 SEG 0190/3576)
		S	0220/0000	LENGTH(AH 1660 BK 2687) TO 0662/0190 SH
			0210/2567	(CONN) 024 "DIA CIRC CONCR
			0210/2461	LEN=0040 INSTALLED UNKN 018 "DIA CIRC CONCR
			0210/2318	LEN=0014 INSTALLED UNKN 036 "DIA CIRC CONCR
			0210/2304	LEN=0050 INSTALLED UNKN (APRA) BROOK LEDGE INC DETURK RD
		POI		

DIR: B TOTAL LEN: 20.986 MI. DIST: 05-1 SR: 73
LEFT MUN: OLEY T RIGHT MUN: OLEY T

```
                                                 0210/2133 (T502)
                                                           018 "DIA CIRC CONCR
                                                 0210/2120 LEN=0050 INSTALLED UNKN
                                                           024 "DIA CIRC CONCR
                                                 0210/1849 LEN=0045 INSTALLED UNKN
                                                           016 "DIA CIRC CONCR
                                                 0210/1803 LEN=0080 INSTALLED UNKN
                                                           016 "DIA CIRC CONCR
                                                 0210/1600 LEN=0090 INSTALLED UNKN
                                                           016 "DIA CIR PLASTIC
                                                 0210/1280 LEN=0050 INSTALLED UNKN
                                                           006 "DIA CIRC CONCR
                                                 0210/1263 LEN=0045 INSTALLED UNKN
                                                           018 "DIA CIRC METAL
                                                 0210/0754 LEN=0040 INSTALLED UNKN
                                                           024 "DIA CIRC METAL
                                                 0210/0260 LEN=0040 INSTALLED UNKN
                053015 FT                        053015 FT 1 0 00197 0 00 0374+20
                                                      NC MEMORIAL HW
                                                           FRIEDENSBURG RD
                                                           (SR2023 SEG 0150/2933)
FRIEDENSBURG RD
(T454)           0210/0000                     S 0210/0000 LENGTH(AH 2687 BK 2505)
                                                 0200/2326 BMSEN 06/0073/0200/2288
                                                           1 1 07202 0 00 0010+19
                                                           L. MANATAWNY CREEK
                                                 0200/2288 BMSBG 06/0073/0200/2288


                                                           018 "DIA CIRC CONCR
                                                 0200/1060 LEN=0030 INSTALLED UNKN
                                                           018 "DIA CIRC CONCR
                                                 0200/0850 LEN=0045 INSTALLED UNKN

                                                           018"H 18"W **UNKNOWN**
                                                 0200/0108 LEN=0099 INSTALLED UNKN
                053510 FT                        050510 FT 1 1 07202 0 00 0024+90
                                                       S 0200/0000 LENGTH(AH 2505 BK 3640)
                                                           018 "DIA CIRC CONCR
                                                 0190/3192 LEN=0040 INSTALLED UNKN
                                                           018 "DIA CIRC CONCR
                                                 0190/2906 LEN=0040 INSTALLED UNKN

                                                           018 "DIA CIRC CONCR
                                                 0190/2263 LEN=0053 INSTALLED UNKN
                                                           024 "DIA CIRC CONCR
                                                 0190/1936 LEN=0053 INSTALLED UNKN
                                                           018 "DIA CIRC CONCR
                                                 0190/1638 LEN=0053 INSTALLED UNKN
```

DIR: B TOTAL LEN: 20.986 MI. DIST: 05-1 SR: 73
LEFT MUN: OLEY T RIGHT MUN: OLEY T

			024 "DIA CIRC CONCR
		0190/1337	LEN=0050 INSTALLED UNKN
			018 "DIA CIRC CONCR
		0190/1102	LEN=0050 INSTALLED UNKN
			018 "DIA CIRC CONCR
		0190/0679	LEN=0048 INSTALLED UNKN
			024 "DIA CIRC CONCR
		0190/0430	LEN=0040 INSTALLED UNKN
			(APRA) ROTA-MILL INC (M
			PRIVATE DR
POI		0190/0396	(PRDR)
		0190/0237	BMSEN 06/0073/0190/0218
			1 1 07202 0 00 0059+09
			L.MANATAWNY
		0190/0218	BMSBG 06/0073/0190/0218
TO 0662/0200 SH			
(CONN)	0190/0196		
1 1 07202 0 00 0060+94	046870 FT	046870 FT	
SR 0662 SH			
(SR0662 SEG 0200/0000)	0190/0000	S 0190/0000	LENGTH(AH 3640 BK 2424)
			OLEY
		0180/2157	RUSCOMBMANOR T
OLEY RD			OLEY RD
(T606)	0180/2063	0180/2063	(T571)
			018 "DIA CIRC CONCR
		0180/1994	LEN=0087 INSTALLED UNKN
			018 "DIA CIRC CONCR
		0180/1408	LEN=0065 INSTALLED UNKN
			018 "DIA CIRC CONCR
		0180/0487	LEN=0050 INSTALLED UNKN
			018 "DIA CIRC CONCR
		0180/0191	LEN=0048 INSTALLED UNKN
	044446 FT	044446 FT	2 0 06121 0 00 0024+53
		S 0180/0000	LENGTH(AH 2424 BK 2572)
			018 "DIA CIRC CONCR
		0170/2530	LEN=0042 INSTALLED UNKN
			018 "DIA CIRC CONCR
		0170/2507	LEN=0047 INSTALLED UNKN
			018 "DIA CIRC CONCR
		0170/2256	LEN=0046 INSTALLED UNKN
			018 "DIA CIRC CONCR
		0170/2010	LEN=0046 INSTALLED UNKN
			018 "DIA CIRC CONCR
		0170/1749	LEN=0035 INSTALLED UNKN
			018 "DIA CIRC CONCR
		0170/1669	LEN=0046 INSTALLED UNKN
			018 "DIA CIRC CONCR
		0170/1323	LEN=0050 INSTALLED UNKN

DIR: B TOTAL LEN: 20.986 MI. DIST: 05-1 SR: 73
LEFT MUN: RUSCOMBMANOR T RIGHT MUN: RUSCOMBMANOR T

				018 "DIA CIRC CONCR
			0170/1074	LEN=0048 INSTALLED UNKN
				018 "DIA CIRC CONCR
			0170/0812	LEN=0050 INSTALLED UNKN
				018 "DIA CIRC CONCR
			0170/0632	LEN=0050 INSTALLED UNKN
				024 "DIA CIRC METAL
			0170/0625	LEN=0072 INSTALLED UNKN
				018 "DIA CIRC CONCR
			0170/0370	LEN=0050 INSTALLED UNKN
	041874 FT		041874 FT	2 0 06121 0 00 0050+25
				024 "DIA CIRC CONCR
				LEN=0029 INSTALLED UNKN
			S 0170/0000	LENGTH(AH 2572 BK 2348)
				018 "DIA CIRC CONCR
			0160/2133	LEN=0036 INSTALLED UNKN
				018 "DIA CIRC CONCR
			0160/1879	LEN=0036 INSTALLED UNKN
			0160/1515	BMSEN 06/0073/0160/1502
				2 0 06121 0 00 0059+46
				T.L.MANATAWN
			0160/1502	BMSBG 06/0073/0160/1502
				018 "DIA CIRC CONCR
			0160/1116	LEN=0074 INSTALLED UNKN
				018 "DIA CIRC CONCR
			0160/0827	LEN=0074 INSTALLED UNKN
FRASER RD				LINK RD
(T569)	0160/0826	== ==	0160/0826	(T568)
				018 "DIA CIRC CONCR
			0160/0779	LEN=0048 INSTALLED UNKN
				024 "DIA CIRC CONCR
			0160/0643	LEN=0045 INSTALLED UNKN
				024 "DIA CIRC CONCR
			0160/0345	LEN=0050 INSTALLED UNKN
	039526 FT		039526 FT	2 0 06121 0 00 0073+62
			S 0160/0000	LENGTH(AH 2348 BK 3090)
				T.L.MANATAWN
				STRUCTURE LENGTH 8 FT
			0150/2418	BMSID 06/0073/0150/2418
				015"H 15"W **UNKNOWN**
			0150/2280	LEN=0065 INSTALLED UNKN
				018 "DIA CIRC CONCR
			0150/2005	LEN=0035 INSTALLED UNKN
				DAISY LN
		==	0150/1862	(T907)
				018 "DIA CIRC CONCR
			0150/1749	LEN=0035 INSTALLED UNKN
				018 "DIA CIRC CONCR
			0150/1502	LEN=0035 INSTALLED UNKN

DIR: B TOTAL LEN: 20.986 MI. DIST: 05-1 SR: 73
LEFT MUN: RUSCOMBMANOR T RIGHT MUN: RUSCOMBMANOR T

		0150/1248	018 "DIA CIRC CONCR LEN=0035 INSTALLED UNKN
		0150/0965	024 "DIA CIRC CONCR LEN=0060 INSTALLED UNKN
		0150/0854	RIDGE CREST DR (T920)
		0150/0821	018 "DIA CIRC CONCR LEN=0035 INSTALLED UNKN
		0150/0620	015 "DIA CIRC CONCR LEN=0035 INSTALLED UNKN
		0150/0306	018 "DIA CIRC CONCR LEN=0035 INSTALLED UNKN
2 0 06121 0 00 0105+19 036436 FT		036436 FT	
FRY RD (T903)	0150/0000	S 0150/0000	LENGTH(AH 3090 BK 2520)
		0140/2516	018 "DIA CIRC CONCR LEN=0055 INSTALLED UNKN
		0140/2301	024 "DIA CIRC CONCR LEN=0060 INSTALLED UNKN
		0140/2142	WINFIELD DR (TWP)
		0140/1650	018 "DIA CIRC CONCR LEN=0135 INSTALLED UNKN
		0140/1647	SPUN RD (T901)
		0140/1249	PRICETOWN RD (SR0012 SEG 0180/0000)
		0140/0750	012 "DIA CIRC METAL LEN=0035 INSTALLED UNKN
		0140/0035	024 "DIA CIRC CONCR LEN=0057 INSTALLED UNKN
	033916 FT	033916 FT	2 0 06121 0 00 0130+66
		S 0140/0000	LENGTH(AH 2520 BK 3054)
		0130/2888	024 "DIA CIRC CONCR LEN=0057 INSTALLED UNKN
		0130/2326	018 "DIA CIRC CONCR LEN=0040 INSTALLED UNKN
		0130/2134	018 "DIA CIRC CONCR LEN=0045 INSTALLED UNKN
		0130/1779	018 "DIA CIRC CONCR LEN=0038 INSTALLED UNKN
		0130/1507	018 "DIA CIRC CONCR LEN=0038 INSTALLED UNKN
		0130/1250	018 "DIA CIRC CONCR LEN=0038 INSTALLED UNKN
BREEZY PARK DR (T917)	0130/1156	0130/1156	(APRA) PENNDOT STOCKPIL 018 "DIA CIRC CONCR

DIR: B TOTAL LEN: 20.986 MI. DIST: 05-1 SR: 73
LEFT MUN: RUSCOMBMANOR T RIGHT MUN: RUSCOMBMANOR T

		0130/0967	LEN=0038 INSTALLED UNKN 018 "DIA CIRC CONCR
		0130/0723	LEN=0037 INSTALLED UNKN 018 "DIA CIRC CONCR
		0130/0497	LEN=0037 INSTALLED UNKN 018 "DIA CIRC CONCR
		0130/0272	LEN=0037 INSTALLED UNKN
	030862 FT	030862 FT	2 0 06121 0 00 0160+94 SCHMEHL RD (T610)
		0130/0000	LENGTH(AH 3054 BK 3005) TR.LAUREL CK STRUCTURE LENGTH 10 FT
		0120/2670	BMSID 06/0073/0120/2670 SCHMEHL RD
		0120/2151	(T610) 018 "DIA CIRC CONCR
		0120/1775	LEN=0080 INSTALLED UNKN HARTZ RD
		0120/1752	(T543) 024 "DIA CIRC CONCR
		0120/1462	LEN=0058 INSTALLED UNKN 036 "DIA CIRC CONCR
		0120/0911	LEN=0060 INSTALLED UNKN 018 "DIA CIRC CONCR
		0120/0795	LEN=0060 INSTALLED UNKN 018 "DIA CIRC CONCR
		0120/0559	LEN=0075 INSTALLED UNKN 015 "DIA CIRC CONCR
		0120/0210	LEN=0063 INSTALLED UNKN
	027857 FT	027857 FT	2 0 06121 0 00 0190+07
		0120/0000	LENGTH(AH 3005 BK 3123) T.LAUREL CK. STRUCTURE LENGTH 9 FT
		0110/2743	BMSID 06/0073/0110/2743 024 "DIA CIRC CONCR
		0110/2440	LEN=0055 INSTALLED UNKN 018 "DIA CIRC CONCR
		0110/2342	LEN=0055 INSTALLED UNKN 018 "DIA CIRC CONCR
		0110/1990	LEN=0055 INSTALLED UNKN
PINE LN (T898)	0110/1939		
			TAMMY LOUISE DR
		0110/1286	(T422) 072 "DIA CIRC CONCR
		0110/1149	LEN=0090 INSTALLED UNKN 024 "DIA CIRC CONCR
		0110/0691	LEN=0184 INSTALLED UNKN

DIR: B TOTAL LEN: 20.986 MI. DIST: 05-1 SR: 73
LEFT MUN: RUSCOMBMANOR T RIGHT MUN: RUSCOMBMANOR T

				024 "DIA CIRC CONCR
			0110/0384	LEN=0060 INSTALLED UNKN
				036 "DIA CIRC CONCR
			0110/0059	LEN=0074 INSTALLED UNKN
2 0 06121 0 00 0222+04	024734 FT		024734 FT	
SANDHILL RD			NC BLANDON RD	
(T566)	0110/0000		S 0110/0000	LENGTH(AH 3123 BK 2208)
				024 "DIA CIRC CONCR
			0100/1884	LEN=0074 INSTALLED UNKN
				024 "DIA CIRC CONCR
			0100/1545	LEN=0039 INSTALLED UNKN
RONALD GLENN AV				
(TWP)	0100/1328			
				024 "DIA CIRC CONCR
			0100/1254	LEN=0039 INSTALLED UNKN
				024 "DIA CIRC CONCR
			0100/0971	LEN=0074 INSTALLED UNKN
				RUSCOMBMANOR
			0100/0857	MAIDEN CREEK T
			0100/0680	BMSEN 06/0073/0100/0665
				0 0 00000 0 00 0000+00
				TR.WILLOW CK
			0100/0665	BMSBG 06/0073/0100/0665
				018 "DIA CIRC CONCR
			0100/0473	LEN=0050 INSTALLED UNKN
				024 "DIA CIRC CONCR
			0100/0162	LEN=0050 INSTALLED UNKN
2 0 06121 0 00 0244+18	022526 FT		022526 FT	
GULDIN RD				
(T760)	0100/0000		S 0100/0000	LENGTH(AH 2208 BK 2614)
				024 "DIA CIRC CONCR
			0090/2529	LEN=0070 INSTALLED UNKN
				018 "DIA CIRC CONCR
			0090/2320	LEN=0033 INSTALLED UNKN
				018 "DIA CIRC CONCR
			0090/2144	LEN=0028 INSTALLED UNKN
				024 "DIA CIRC CONCR
			0090/1849	LEN=0035 INSTALLED UNKN
				018 "DIA CIRC CONCR
			0090/1548	LEN=0030 INSTALLED UNKN
GROVE RD				
(T756)	0090/1475			
				018 "DIA CIRC CONCR
			0090/0616	LEN=0075 INSTALLED UNKN
				(APRA) FARINA EXCAVATIN
				MOUNTAIN SPRING RD
				(T776)
				WESNER RD
		POI	0090/0439	(T777)

DIR: B TOTAL LEN: 20.986 MI. DIST: 05-1 SR: 73
LEFT MUN: MAIDEN CREEK T RIGHT MUN: MAIDEN CREEK T

			024 "DIA CIRC CONCR
		0090/0284	LEN=0052 INSTALLED UNKN
			024 "DIA CIRC CONCR
		0090/0055	LEN=0060 INSTALLED UNKN
	019912 FT	019912 FT	2 0 06121 0 00 0270+25
			(AAR 592437R)#TRKS 02
		S 0090/0000	LENGTH(AH 2614 BK 3076)
			CHESTNUT ST
		0080/2757	(T777)
			018 "DIA CIRC CONCR
		0080/2748	LEN=0033 INSTALLED UNKN
			036"H 72"W CON BOX CUL
		0080/2617	LEN=0030 INSTALLED UNKN
			015 "DIA CIRC CONCR
		0080/2067	LEN=0040 INSTALLED UNKN
			018 "DIA CIRC CONCR
		0080/1812	LEN=0099 INSTALLED UNKN
			PARK RD
			(SR1010 SEG 0040/0394)
		0080/1774	
			MARDEN DR
		0080/1195	(TWP)
			015 "DIA CIRC CONCR
		0080/0964	LEN=0034 INSTALLED UNKN
			015 "DIA CIRC CONCR
		0080/0279	LEN=0034 INSTALLED UNKN
	016836 FT	016836 FT	2 0 06121 0 00 0300+86
			INA AV
			(T793)
		S 0080/0000	LENGTH(AH 3076 BK 2314)
			018 "DIA CIRC CONCR
		0070/1825	LEN=0100 INSTALLED UNKN
			015 "DIA CIRC CONCR
		0070/1425	LEN=0063 INSTALLED UNKN
SPIRIT CT			
(TWP)	0070/1386		
			ADELE AV
		0070/1137	(T787)
		0070/0661	BMSEN 06/0073/0070/0581
			0 0 00000 0 00 0000+00
			WILLOW CK.
		0070/0581	BMSBG 06/0073/0070/0581
			015 "DIA CIRC CONCR
		0070/0460	LEN=0063 INSTALLED UNKN
			015 "DIA CIRC CONCR
		0070/0315	LEN=0063 INSTALLED UNKN
			015 "DIA CIRC CONCR
		0070/0180	LEN=0063 INSTALLED UNKN
			015 "DIA CIRC CONCR

DIR: B TOTAL LEN: 20.986 MI. DIST: 05-1 SR: 73
LEFT MUN: MAIDEN CREEK T RIGHT MUN: MAIDEN CREEK T

	014522 FT	0070/0100	LEN=0063 INSTALLED UNKN
		014522 FT	2 0 06121 0 00 0324+03
			NC MAIN ST
			ALLENTOWN PK
			(SR0222 SEG 0420/0000)
		S 0070/0000	LENGTH(AH 2314 BK 2188)
			024 "DIA CIRC CONCR
		0060/2110	LEN=0035 INSTALLED UNKN
			024 "DIA CIRC CONCR
		0060/1990	LEN=0035 INSTALLED UNKN
			030 "DIA CIRC METAL
		0060/1454	LEN=0093 INSTALLED UNKN
			024 "DIA CIRC METAL
		0060/1203	LEN=0093 INSTALLED UNKN
			QUARRY RD
		0060/1176	(T791)
1 0 00506 0 00 0216+70	012334 FT	012334 FT	
MAIDENCREEK RD			
(SR1005 SEG 0010/0000)	0060/0000	S 0060/0000	LENGTH(AH 2188 BK 2420)
		0050/1040	BMSEN 06/0073/0050/1020
			1 0 00506 0 00 0191+51
			NORFOLK SOUTHERN RAI RR
		0050/0997	BMSBG 06/0073/0050/1020
			LC TO ORCHARD RD
		0050/0184	(CONN)
SLATER RD			
(T600)	0050/0157		
			036 "DIA CIRC METAL
		0050/0150	LEN=0040 INSTALLED UNKN
			ORCHARD RD
		0050/0124	(T717)
	009914 FT	009914 FT	1 0 00506 0 00 0191+51
		S 0050/0000	LENGTH(AH 2420 BK 2875)
			MAIDEN CREEK
		0040/1883	ONTELAUNEE T
			015 "DIA CIRC CONCR
		0040/0908	LEN=0031 INSTALLED UNKN

DIR: B TOTAL LEN: 20.986 MI. DIST: 05-1 SR: 73
LEFT MUN: ONTELAUNEE T RIGHT MUN: ONTELAUNEE T

	007039 FT		007039 FT 1 0 00506 0 00 0164+01
		S	0040/0000 LENGTH(AH 2875 BK 2461)
			0030/0544 BMSEN 06/0073/0030/0000
	004578 FT		004578 FT 1 0 00506 0 00 0141+97
			MAIDEN CREEK
			BMSBG 06/0073/0030/0000
		S	0030/0000 LENGTH(AH 2461 BK 2497)
			BOWERS RD
			0020/2403 (T749)
			018 "DIA CIRC METAL
			0020/0550 LEN=0063 INSTALLED UNKN
	002081 FT		002081 FT 1 0 00506 0 00 0114+37
			018 "DIA CIRC METAL
			LEN=0016 INSTALLED UNKN
			ONTELAUNEE DR
			(T752)
ONTELAUNEE DR (SR4029 SEG 0010/0000)	0020/0000	S	0020/0000 LENGTH(AH 2497 BK 2081)
			018 "DIA CIRC METAL
			0010/2077 LEN=0040 INSTALLED UNKN
CENTRAL VALLEY HIGH SCH (PRDR)	0010/1802		
			015 "DIA CIRC METAL
			0010/0798 LEN=0031 INSTALLED UNKN
CENTRAL VALLEY HIGH SCH (PRDR)	0010/0623		
			015 "DIA CIRC METAL
			0010/0301 LEN=0030 INSTALLED UNKN
	000000 FT		000000 FT 1 0 00506 1 00 0000+00
			NC LAKE SHORE DR
			POTTSVILLE PK
			(SR0061 SEG 0171/1928)
			(SR0061 SEG 0170/1926)
			INTER-BK NEW ENTERPRISE DR
			(PRDR)
			MFC BEGIN = C
		S	0010/0000 LENGTH(AH 2081 BK 0000)

DIR: N TOTAL LEN: 17.863 MI. DIST: 05-1 SR: 61
LEFT MUN: TILDEN T RIGHT MUN: TILDEN T

AH-SCHUYLKILL (53)094214 FT
SR 0061 SH REF-AHD *
(SR0061 SEG 0011/0000) 0391/2984

BMSEN 06/0061/0390/2040 0391/2160
0 0 00000 0 00 0000+00
NO UNDERPASS INFORMATIO

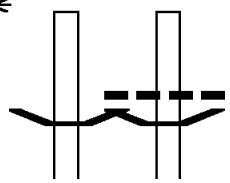

094316 FT
* REF-AHD SR 0061 SH
0390/2978 (SR0061 SEG 0010/0000)

016 "DIA CIRC CONCR
0390/2146 LEN=0090 INSTALLED UNKN
0390/2144 BMSEN 06/0061/0390/2040
0 0 00000 0 00 0000+00
NO UNDERPASS INFORMATIO

DIR: N TOTAL LEN: 17.863 MI. DIST: 05-1 SR: 61
LEFT MUN: TILDEN T RIGHT MUN: TILDEN T

LEFT		RIGHT
BMSBG 06/0061/0390/2040	0391/2056	0390/2040 BMSBG 06/0061/0390/2040
		016 "DIA CIRC CONCR
		0390/2030 LEN=0090 INSTALLED UNKN
016 "DIA CIRC CONCR		
LEN=0020 INSTALLED UNKN	0391/2014	
016 "DIA CIRC CONCR		
LEN=0099 INSTALLED UNKN	0391/2013	
		018 "DIA CIRC CONCR
		0390/1870 LEN=0090 INSTALLED UNKN
		016 "DIA CIRC CONCR
		0390/1382 LEN=0090 INSTALLED UNKN
016 "DIA CIRC CONCR		
LEN=0099 INSTALLED UNKN	0391/1180	
		018 "DIA CIRC CONCR
		0390/1078 LEN=0090 INSTALLED UNKN
016 "DIA CIRC CONCR		
LEN=0099 INSTALLED UNKN	0391/0893	
016 "DIA CIRC CONCR		
LEN=0020 INSTALLED UNKN	0391/0892	
		018 "DIA CIRC CONCR
		0390/0120 LEN=0099 INSTALLED UNKN
1 0 00141 0 00 1166+03	091230 FT	091338 FT 1 0 00141 0 00 1166+03
(APRA) PENNDOT STOCKPIL		(APRA) PENNDOT STOCKPIL
LOWLAND RD		LOWLAND RD
(T744)		(T744)
LENGTH(AH 2984 BK 3118)	0391/0000	0390/0000 LENGTH(AH 2978 BK 3159)
018 "DIA CIRC CONCR		
LEN=0099 INSTALLED UNKN	0381/2889	
		018 "DIA CIRC CONCR
		0380/2862 LEN=0099 INSTALLED UNKN
LC TO LOWLAND RD		
(CONN)	0381/2540	
		018 "DIA CIRC CONCR
		0380/2583 LEN=0099 INSTALLED UNKN
LOWLAND RD		LOWLAND RD
(TWP)		(TWP)
	0381/2430	0380/2474
LC FROM LOWLAND RD		
(CONN)	0381/2337	
		018 "DIA CIRC CONCR
		0380/2307 LEN=0099 INSTALLED UNKN
018 "DIA CIRC CONCR		
LEN=0200 INSTALLED UNKN	0381/1888	
018 "DIA CIRC CONCR		
LEN=0099 INSTALLED UNKN	0381/1574	
		018 "DIA CIRC CONCR
		0380/1475 LEN=0099 INSTALLED 1997
LC TO CABELA DR		
(CONN)	0381/1312	
		LC FROM JETSON DR

DIR: N TOTAL LEN: 17.863 MI. DIST: 05-1 SR: 61
LEFT MUN: TILDEN T RIGHT MUN: TILDEN T

LEFT		RIGHT	
		0380/1349	(CONN)
(APRA) CABELAS			(APRA) CABELAS
CABELA DR			CABELA DR
(TWP)			(TWP)
JETSON DR			JETSON DR
(T574)			(T574)
	0381/1206	0380/1268	
			018 "DIA CIRC CONCR
		0380/1241	LEN=0099 INSTALLED UNKN
LC TO CABELA DR			
(CONN)	0381/1095		
			LC TO JETSON DR
		0380/1116	(CONN)
018 "DIA CIRC CONCR			
LEN=0099 INSTALLED UNKN	0381/0990		
			018 "DIA CIRC CONCR
		0380/0934	LEN=0099 INSTALLED UNKN
			018 "DIA CIRC CONCR
		0380/0692	LEN=0099 INSTALLED UNKN
048 "DIA CIRC CONCR			
LEN=0099 INSTALLED UNKN	0381/0540		
			018 "DIA CIRC CONCR
		0380/0390	LEN=0099 INSTALLED UNKN
SIGN: 3 CHORD TRUSS			SIGN: 3 CHORD TRUSS
BMSID 06/0061/0381/0210	0381/0210	0380/0249	BMSID 06/0061/0381/0210
			018 "DIA CIRC CONCR
		0380/0080	LEN=0099 INSTALLED UNKN
1 0 00141 0 00 1134+21 088112 FT		088179 FT	1 0 00141 0 00 1134+21
LENGTH(AH 3118 BK 1609)	0381/0000 S	S 0380/0000	LENGTH(AH 3159 BK 1612)
036 "DIA CIRC CONCR			
LEN=0040 INSTALLED UNKN	0375/1571		
			024"H 00"W **UNKNOWN**
		0374/1459	LEN=0045 INSTALLED UNKN
			018 "DIA CIRC CONCR
		0374/1172	LEN=0150 INSTALLED UNKN
RAMP E RD			
(SR8014 SEG 0250/0000)	0375/1046		
018 "DIA CIRC CONCR			
LEN=0200 INSTALLED UNKN	0375/0917		
			RAMP C RD
		0374/0889	(SR8014 SEG 0510/1333)
TO 8014/0250 SH			TO 8014/0250 SH
(CONN)			(CONN)
	0375/0870	0374/0877	
			SIGN: CANTILEVER
		0374/0605	BMSID 06/0061/0374/0605
RAMP F RD			
(SR8014 SEG 0260/0858)	0375/0525		
SIGN: CANTILEVER			
BMSID 06/0061/0375/0190	0375/0190		

DIR: N TOTAL LEN: 17.863 MI. DIST: 05-1 SR: 61
LEFT MUN: TILDEN T RIGHT MUN: TILDEN T

BMSEN 06/0061/0374/0000	0375/0160	0374/0160	BMSEN 06/0061/0374/0000
1 0 00141 0 00 1119+09 086503 FT		086567 FT	1 0 00141 0 00 1119+09
I-78 EB			I-78 EB
BMSBG 06/0061/0374/0000			BMSBG 06/0061/0374/0000
LENGTH(AH 1609 BK 2612)	0375/0000	0374/0000	LENGTH(AH 1612 BK 2613)
RAMP H RD			
(SR8014 SEG 0020/0000)	0371/2344		
RAMP B RD			RAMP B RD
(SR8014 SEG 0030/0226)			(SR8014 SEG 0030/0226)
	0371/2096	0370/2089	
RAMP G RD			
(SR8014 SEG 0010/1437)	0371/1805		
			RAMP A RD
		0370/1732	(SR8014 SEG 0760/0000)
SIGN: 3 CHORD TRUSS			SIGN: 3 CHORD TRUSS
BMSID 06/0061/0370/1391	0371/1389	0370/1391	BMSID 06/0061/0370/1391
BMSEN 06/0061/0370/0000	0371/0874	0370/0874	BMSEN 06/0061/0370/0000
TILDEN			TILDEN
HAMBURG B	0371/0748	0370/0262	HAMBURG B
1 0 00160 0 03 0856+98 083891 FT		083954 FT	1 0 00160 0 03 0856+98
SR4028-OLD22			SR4028-OLD22
BMSBG 06/0061/0370/0000			BMSBG 06/0061/0370/0000
LENGTH(AH 2612 BK 1141)	0371/0000	0370/0000	LENGTH(AH 2613 BK 1136)
BMSEN 06/0061/0360/0000	0361/0029	0360/0029	BMSEN 06/0061/0360/0000
1 0 00160 0 03 0836+61 082750 FT		082818 FT	1 0 00160 0 03 0836+61
MILL CREEK			MILL CREEK
BMSBG 06/0061/0360/0000			BMSBG 06/0061/0360/0000
LENGTH(AH 1141 BK 3176)	0361/0000	0360/0000	LENGTH(AH 1136 BK 3137)
			LC FROM GRAND ST
		0350/2979	(CONN)
GRAND ST			GRAND ST
(BORO)			(BORO)
	0351/2948	0350/2869	
			LC TO GRAND ST
		0350/2794	(CONN)
			018 "DIA CIRC CONCR
		0350/2373	LEN=0070 INSTALLED UNKN
016 "DIA CIRC CONCR			
LEN=0099 INSTALLED UNKN	0351/2149		
BMSEN 06/0061/0350/1781	0351/1839	0350/1806	BMSEN 06/0061/0350/1781
0 0 00000 0 00 0000+00			0 0 00000 0 00 0000+00
KAERCHERS CK			KAERCHERS CK
BMSBG 06/0061/0350/1781	0351/1814	0350/1781	BMSBG 06/0061/0350/1781
016 "DIA CIRC CONCR			
LEN=0099 INSTALLED UNKN	0351/1254		
016 "DIA CIRC CONCR			

DIR: N TOTAL LEN: 17.863 MI. DIST: 05-1 SR: 61
LEFT MUN: HAMBURG B RIGHT MUN: HAMBURG B

LEN=0099 INSTALLED UNKN 0351/1004

018 "DIA CIRC CONCR
0350/0400 LEN=0020 INSTALLED 1997
018 "DIA CIRC CONCR
0350/0150 LEN=0020 INSTALLED 1997

BMSEN 06/0061/0350/0000 0351/0115
1 0 00160 0 03 0806+40 079574 FT
READING, BLUE MOUNTA RR
BMSBG 06/0061/0350/0000
LENGTH(AH 3176 BK 1479) 0351/0000

0350/0115 BMSEN 06/0061/0350/0000
079681 FT 1 0 00160 0 03 0806+40
READING, BLUE MOUNTA RR
BMSBG 06/0061/0350/0000
0350/0000 LENGTH(AH 3137 BK 1639)

FROM 4035/0015 SH
(CONN)
STATION RD
(BORO)
TO 4035/0014 SH
(CONN)

0340/0892 FROM 4035/0015 SH
(CONN)

STATION RD
(BORO)
0340/0718

0341/0634

TO 4035/0015 SH
(CONN)

0341/0628

030 "DIA CIRC CONCR
0340/0608 LEN=0025 INSTALLED UNKN
016 "DIA CIRC CONCR
0340/0394 LEN=0099 INSTALLED UNKN
016 "DIA CIRC CONCR
0340/0284 LEN=0099 INSTALLED UNKN
SOUTH FOURTH ST
0340/0188 (SR4035 SEG 0010/0000)

1 0 00160 0 03 0790+30 078095 FT
NC SR 0061 SH
LENGTH(AH 1479 BK 2232) 0341/0000

078042 FT 1 0 00160 0 03 0790+01
NC SR 0061 SH
0340/0000 LENGTH(AH 1639 BK 2143)
CHRISTMAN RN
STRUCTURE LENGTH 21 FT
BMSID 06/0061/0330/1815 0331/1785
HAMBURG
WINDSOR T 0331/1481

0330/1815 BMSID 06/0061/0330/1815
HAMBURG
0330/1511 WINDSOR T

012"H 12"W CON BOX CUL
0330/0420 LEN=0070 INSTALLED UNKN

1 0 00160 0 03 0767+45 075863 FT
SCHAPPELL RD
(SR4038 SEG 0010/0000)
LENGTH(AH 2232 BK 3693) 0331/0000
016 "DIA CIRC CONCR

075899 FT 1 0 00160 0 03 0767+45
SCHAPPELL RD
(SR4038 SEG 0010/0000)
0330/0000 LENGTH(AH 2143 BK 3696)

DIR: N TOTAL LEN: 17.863 MI. DIST: 05-1 SR: 61
LEFT MUN: WINDSOR T RIGHT MUN: WINDSOR T

LEN=0099 INSTALLED UNKN	0321/3480		
		0320/3394	016 "DIA CIRC CONCR LEN=0070 INSTALLED UNKN
HUGES HILL RD (T953)	0321/2947	0320/2942	HUGES HILL RD (T953)
		0320/2919	018 "DIA CIRC CONCR LEN=0070 INSTALLED UNKN
WINDSOR PERRY T	0321/2631	0320/2514	WINDSOR PERRY T
1 0 00160 0 03 0730+51 072170 FT		072203 FT	1 0 00160 0 03 0730+43
LENGTH(AH 3693 BK 3141)	0321/0000 S	0320/0000 S	LENGTH(AH 3696 BK 3068)
(TBK)SR 1006 ZIONS CH R (T963)	0311/2279	0310/2216	(TBK)SR 1006 ZIONS CH R (T963)
024 "DIA CIRC CONCR LEN=0099 INSTALLED UNKN	0311/1700		
ZWEIZIG RD (T732)	0311/1438	0310/1375	ZWEIZIG RD (T732)
018 "DIA CIRC CONCR LEN=0099 INSTALLED UNKN	0311/1224		
018 "DIA CIRC CONCR LEN=0099 INSTALLED UNKN	0311/0957		
016 "DIA CIRC METAL LEN=0099 INSTALLED UNKN	0311/0649		
		0310/0566	018 "DIA CIRC CONCR LEN=0040 INSTALLED UNKN
012 "DIA CIRC CONCR LEN=0050 INSTALLED UNKN	0311/0158		
1 0 00160 0 03 0699+83 069029 FT		069135 FT	1 0 00160 0 03 0699+95
LENGTH(AH 3141 BK 3515)	0311/0000 S	0310/0000 S	LENGTH(AH 3068 BK 3615)
		0300/3585	018 "DIA CIRC CONCR LEN=0070 INSTALLED UNKN
		0300/3375	(APRA) HOUCK MOBILE HOM PRIVATE DR (PRDR)
016 "DIA CIRC METAL LEN=0099 INSTALLED UNKN	0301/3208		
016 "DIA CIRC CONCR LEN=0050 INSTALLED UNKN	0301/3028		
		0300/2843	018 "DIA CIRC CONCR LEN=0070 INSTALLED UNKN
014 "DIA CIRC CONCR LEN=0050 INSTALLED UNKN	0301/2672		

DIR: N TOTAL LEN: 17.863 MI. DIST: 05-1 SR: 61
LEFT MUN: PERRY T RIGHT MUN: PERRY T

014 "DIA CIRC CONCR
LEN=0050 INSTALLED UNKN 0301/2027

014 "DIA CIRC CONCR
LEN=0050 INSTALLED UNKN 0301/1801
016 "DIA CIRC CONCR
LEN=0054 INSTALLED UNKN 0301/1572
BELLEVUE AV
(T733) 0301/1561
016 "DIA CIRC CONCR
LEN=0054 INSTALLED UNKN 0301/1517
TR.SCHUYLKIL
STRUCTURE LENGTH 14 FT
BMSID 06/0061/0300/1239 0301/1047

018"H 18"W CON BOX CUL
LEN=0057 INSTALLED UNKN 0301/0882

1 0 00160 0 03 0663+20 065514 FT
LENGTH(AH 3515 BK 3379) 0301/0000
NC POTTSVILLE PK
PERRY
SHOEMAKERSVILLE B 0291/3261

NINTH ST
(BORO) 0291/2499

036 "DIA CIRC METAL
LEN=0050 INSTALLED UNKN 0291/1591
036 "DIA CIRC METAL
LEN=0030 INSTALLED UNKN 0291/1405
NOBLE AV
(SR4025 SEG 0060/1923)
MOSELEM SPRINGS RD
(SR0662 SEG 0490/2112)
0291/1396

018 "DIA CIRC CONCR
0300/2033 LEN=0070 INSTALLED UNKN

BELLEVUE AV
0300/1594 (T733)

TR.SCHUYLKIL
STRUCTURE LENGTH 14 FT
0300/1239 BMSID 06/0061/0300/1239
016 "DIA CIRC CONCR
0300/1061 LEN=0070 INSTALLED UNKN

018 "DIA CIRC CONCR
0300/0326 LEN=0099 INSTALLED UNKN
065520 FT 1 0 00160 0 03 0663+37
NC POTTSVILLE PK
PERRY
SHOEMAKERSVILLE B
0300/0000 LENGTH(AH 3615 BK 3303)

NOBLE AV
(SR4025 SEG 0060/1923)
MOSELEM SPRINGS RD
(SR0662 SEG 0490/2112)
0290/1378

016 "DIA CIRC CONCR
0290/0197 LEN=0090 INSTALLED UNKN
SHOEMAKERSVILLE
0290/0027 PERRY T

DIR: N TOTAL LEN: 17.863 MI. DIST: 05-1 SR: 61
LEFT MUN: SHOEMAKERSVILLE B RIGHT MUN: SHOEMAKERSVILLE B

1 0 00160 0 03 0630+57 062135 FT			
NC SHOEMAKER AV			
PIGEON CK.		062217 FT	1 0 00160 0 03 0630+56
STRUCTURE LENGTH 38 FT			NC SHOEMAKER AV
BMSID 06/0061/0290/0000			PIGEON CK.
SHOEMAKERSVILLE			STRUCTURE LENGTH 38 FT
PERRY T			BMSID 06/0061/0290/0000
LENGTH(AH 3379 BK 2461) 0291/0000		0290/0000	LENGTH(AH 3303 BK 2500)
018"H 18"W ELLIP CONC			
LEN=0099 INSTALLED UNKN 0281/2400			
024 "DIA CIRC CONCR			
LEN=0099 INSTALLED UNKN 0281/2300			
RIDGE RD			RIDGE RD
(T762)			(T762)
CHURCH AV			CHURCH AV
(T685) 0281/2225		0280/2226	(T685)
			016 "DIA CIRC METAL
		0280/2209	LEN=0025 INSTALLED UNKN
024 "DIA CIRC CONCR			
LEN=0099 INSTALLED UNKN 0281/2160			
			024 "DIA CIRC CONCR
		0280/2000	LEN=0099 INSTALLED UNKN
			018 "DIA CIRC CONCR
		0280/1977	LEN=0099 INSTALLED UNKN
024 "DIA CIRC CONCR			
LEN=0099 INSTALLED UNKN 0281/0775			
016 "DIA CIRC CONCR			
LEN=0050 INSTALLED UNKN 0281/0072			
			018 "DIA CIRC CONCR
		0280/0054	LEN=0020 INSTALLED UNKN
1 0 00160 0 03 0605+83 059674 FT		059717 FT	1 0 00160 0 03 0605+79
SHOEMAKERSVILLE RD			SHOEMAKERSVILLE RD
(T965)			(T965)
SHOEMAKERSVILLE RD			SHOEMAKERSVILLE RD
(T965)			(T965)
LENGTH(AH 2461 BK 2558) 0281/0000		0280/0000	LENGTH(AH 2500 BK 2575)
TR.SCHUYLKIL			TR.SCHUYLKIL
STRUCTURE LENGTH 8 FT			STRUCTURE LENGTH 8 FT
BMSID 06/0061/0270/1708 0271/1658		0270/1708	BMSID 06/0061/0270/1708
018 "DIA CIRC CONCR			
LEN=0099 INSTALLED UNKN 0271/1566			
(AAR 530951N)#TRKS 01 0271/1455		0270/1428	(AAR 530951N)#TRKS 01
			018 "DIA CIRC CONCR
		0270/1294	LEN=0099 INSTALLED UNKN

DIR: N TOTAL LEN: 17.863 MI. DIST: 05-1 SR: 61
LEFT MUN: PERRY T RIGHT MUN: PERRY T

LEFT		RIGHT
		018 "DIA CIRC CONCR
	0270/1157	LEN=0099 INSTALLED UNKN
016 "DIA CIRC CONCR		
LEN=0025 INSTALLED UNKN 0271/1138		
		018 "DIA CIRC CONCR
	0270/1014	LEN=0099 INSTALLED UNKN
		018 "DIA CIRC CONCR
	0270/0611	LEN=0099 INSTALLED UNKN
		018 "DIA CIRC CONCR
	0270/0300	LEN=0099 INSTALLED UNKN
1 0 00160 0 03 0579+84 057116 FT		057142 FT 1 0 00160 0 03 0580+11
LENGTH(AH 2558 BK 2006) 0271/0000 S		S 0270/0000 LENGTH(AH 2575 BK 2012)
018 "DIA CIRC CONCR		
LEN=0099 INSTALLED UNKN 0261/1508		
		012 "DIA CIRC CONCR
	0260/1159	LEN=0025 INSTALLED UNKN
018 "DIA CIRC CONCR		
LEN=0099 INSTALLED UNKN 0261/1098		
		024 "DIA CIRC CONCR
	0260/0759	LEN=0099 INSTALLED UNKN
		018 "DIA CIRC CONCR
	0260/0162	LEN=0040 INSTALLED UNKN
1 0 00160 0 03 0559+78 055110 FT		055130 FT 1 0 00160 0 03 0559+75
LENGTH(AH 2006 BK 2225) 0261/0000 S		S 0260/0000 LENGTH(AH 2012 BK 2209)
		024 "DIA CIRC CONCR
	0250/2100	LEN=0040 INSTALLED UNKN
024 "DIA CIRC CONCR		
LEN=0020 INSTALLED UNKN 0251/1851		
		012 "DIA CIRC CONCR
	0250/1448	LEN=0099 INSTALLED UNKN
		020 "DIA CIRC CONCR
	0250/0502	LEN=0025 INSTALLED UNKN
018 "DIA CIRC CONCR		
LEN=0099 INSTALLED UNKN 0251/0018		
1 0 00160 0 03 0536+00 052885 FT		052921 FT 1 0 00160 0 03 0536+00
NC POTTSVILLE PK		NC POTTSVILLE PK
BIRCH HILL RD		BIRCH HILL RD
(T961)		(T961)
LENGTH(AH 2225 BK 1891) 0251/0000 S		S 0250/0000 LENGTH(AH 2209 BK 1915)
018 "DIA CIRC CONCR		
LEN=0030 INSTALLED UNKN 0241/1670		
024 "DIA CIRC CONCR		
LEN=0099 INSTALLED UNKN 0241/1500		
BIRCH HILL RD		BIRCH HILL RD
(T793) 0241/1487		0240/1529 (T793)

DIR: N TOTAL LEN: 17.863 MI. DIST: 05-1 SR: 61
LEFT MUN: PERRY T RIGHT MUN: PERRY T

LEFT		RIGHT	
1 0 00160 0 03 0518+76 050994 FT		051006 FT	1 0 00160 0 03 0518+59
PERRY			PERRY
ONTELAUNEE T			ONTELAUNEE T
LENGTH(AH 1891 BK 1986)	0241/0000	0240/0000	LENGTH(AH 1915 BK 1927)
018 "DIA CIRC CONCR			
LEN=0030 INSTALLED UNKN	0231/1650		
			018 "DIA CIRC CONCR
		0230/1568	LEN=0030 INSTALLED UNKN
018 "DIA CIRC CONCR			
LEN=0030 INSTALLED UNKN	0231/1238		
024 "DIA CIRC CONCR			
LEN=0099 INSTALLED UNKN	0231/1200		
			018 "DIA CIRC CONCR
		0230/1145	LEN=0030 INSTALLED UNKN
			018 "DIA CIRC CONCR
		0230/0903	LEN=0030 INSTALLED UNKN
018 "DIA CIRC CONCR			
LEN=0030 INSTALLED UNKN	0231/0619		
024 "DIA CIRC CONCR			
LEN=0099 INSTALLED UNKN	0231/0500		
			018 "DIA CIRC CONCR
		0230/0375	LEN=0025 INSTALLED UNKN
BIRCH-HILL RD			
(T960)	0231/0281		
018 "DIA CIRC CONCR			
LEN=0060 INSTALLED UNKN	0231/0055		
BMSEN 06/0061/0230/0000	0231/0025	0230/0025	BMSEN 06/0061/0230/0000
1 0 00160 0 03 0499+45 049008 FT		049079 FT	1 0 00160 0 03 0499+45
TR.SCHUYLKIL			TR.SCHUYLKIL
BMSBG 06/0061/0230/0000			BMSBG 06/0061/0230/0000
LENGTH(AH 1986 BK 2802)	0231/0000	0230/0000	LENGTH(AH 1927 BK 2808)
018 "DIA CIRC CONCR			
LEN=0050 INSTALLED UNKN	0221/2800		
			024 "DIA CIRC CONCR
		0220/2643	LEN=0040 INSTALLED UNKN
LC TO T753 RD			
(CONN)	0221/2513		
MOHRSVILLE RD			MOHRSVILLE RD
(T753)			(T753)
	0221/2409	0220/2371	
018 "DIA CIRC CONCR			
LEN=0050 INSTALLED UNKN	0221/2198		
			014 "DIA CIRC CONCR
		0220/1870	LEN=0030 INSTALLED UNKN
			024 "DIA CIRC CONCR
		0220/1656	LEN=0214 INSTALLED UNKN
			018 "DIA CIRC CONCR
		0220/1450	LEN=0050 INSTALLED UNKN

DIR: N TOTAL LEN: 17.863 MI. DIST: 05-1 SR: 61
LEFT MUN: ONTELAUNEE T RIGHT MUN: ONTELAUNEE T

018 "DIA CIRC CONCR LEN=0030 INSTALLED UNKN	0221/0814		
		0220/0725	INDIAN MANOR DR (T959)
TR.SCHUYLKIL STRUCTURE LENGTH 9 FT BMSID 06/0061/0220/0139	0221/0139	0220/0139	TR.SCHUYLKIL STRUCTURE LENGTH 9 FT BMSID 06/0061/0220/0139
016 "DIA CIRC CONCR LEN=0050 INSTALLED UNKN	0221/0122		
1 0 00160 0 03 0471+37 046206 FT BELLMANS CHURCH RD (T959) BELLEMANS CHURCH RD (SR4017 SEG 0130/1196)		046271 FT 1 0 00160 0 03 0471+37 NC SHOEMAKER AV	BELLEMANS CHURCH RD (T959) BELLEMANS CHURCH RD (SR4017 SEG 0130/1196)
LENGTH(AH 2802 BK 2146)	0221/0000	0220/0000	LENGTH(AH 2808 BK 2107)
016 "DIA CIRC CONCR LEN=0040 INSTALLED UNKN	0211/1439		
		0210/1318	014 "DIA CIRC CONCR LEN=0030 INSTALLED UNKN
ONTELAUNEE LEESPORT B	0211/1065	0210/1048	ONTELAUNEE LEESPORT B
016 "DIA CIRC CONCR LEN=0080 INSTALLED UNKN	0211/0947		
		0210/0773	014 "DIA CIRC CONCR LEN=0028 INSTALLED UNKN
016 "DIA CIRC CONCR LEN=0060 INSTALLED UNKN	0211/0615		
		0210/0500	012 "DIA CIRC CONCR LEN=0026 INSTALLED UNKN
UNKNOWN RD (TWP)	0211/0407		
		0210/0248	014 "DIA CIRC CONCR LEN=0020 INSTALLED UNKN
1 0 00160 0 03 0450+13 044060 FT NC SHOEMAKER AV LENGTH(AH 2146 BK 2119)	0211/0000	044164 FT 1 0 00160 0 03 0450+15 0210/0000	INDIAN MANOR DR (T959) LENGTH(AH 2107 BK 2130)
		0200/2119	016 "DIA CIRC METAL LEN=0020 INSTALLED UNKN
036 "DIA CIRC CONCR LEN=0050 INSTALLED UNKN	0201/1853		
BUTTONWOOD ST (T750)	0201/1727	0200/1727	BUTTONWOOD ST (T750)
		0200/1100	014 "DIA CIRC CONCR LEN=0020 INSTALLED UNKN
018 "DIA CIRC CONCR			

DIR: N TOTAL LEN: 17.863 MI. DIST: 05-1 SR: 61
LEFT MUN: LEESPORT B RIGHT MUN: LEESPORT B

LEFT		RIGHT	
LEN=0050 INSTALLED UNKN	0201/0917		
SHACKAMAXON ST			SHACKAMAXON ST
(T711)	0201/0853	0200/0853	(T711)
SHACKAMAXON ST			SHACKAMAXON ST
(SR1003 SEG 0040/0000)	0201/0810	0200/0810	(SR1003 SEG 0040/0000)
			018 "DIA CIRC CONCR
		0200/0030	LEN=0020 INSTALLED UNKN
1 0 00160 0 03 0428+81 041941 FT		042034 FT	1 0 00160 0 03 0428+81
WALL ST			WALL ST
(SR1003 SEG 0030/2811)			(SR1003 SEG 0030/2811)
LENGTH(AH 2119 BK 3227)	0201/0000	0200/0000	LENGTH(AH 2130 BK 3234)
024 "DIA CIRC CONCR			
LEN=0099 INSTALLED UNKN	0191/3020		
UNKNOWN AL			
(BORO)	0191/2996		
018 "DIA CIRC METAL			
LEN=0050 INSTALLED UNKN	0191/2970		
024 "DIA CIRC CONCR			
LEN=0099 INSTALLED UNKN	0191/2950		
024 "DIA CIRC CONCR			
LEN=0099 INSTALLED UNKN	0191/2840		
024 "DIA CIRC CONCR			
LEN=0099 INSTALLED UNKN	0191/2730		
APPLE ST			APPLE ST
(BORO)	0191/2689	0190/2694	(BORO)
018 "DIA CIRC CONCR			
LEN=0050 INSTALLED UNKN	0191/2658		
024 "DIA CIRC CONCR			
LEN=0099 INSTALLED UNKN	0191/2610		
024 "DIA CIRC CONCR			
LEN=0099 INSTALLED UNKN	0191/2580		
			036 "DIA CIRC CONCR
		0190/2538	LEN=0040 INSTALLED UNKN
024 "DIA CIRC CONCR			
LEN=0099 INSTALLED UNKN	0191/2380		
			LC FROM PEACH ST
		0190/2227	(CONN)
			016 "DIA CIRC METAL
		0190/2194	LEN=0024 INSTALLED 1997
PEACH ST			PEACH ST
(BORO)	0191/2141	0190/2153	(BORO)
			LC TO PEACH ST
		0190/2049	(CONN)
018 "DIA CIRC METAL			
LEN=0160 INSTALLED UNKN	0191/1934		
			016"H 00"W UNKN METAL
		0190/1749	LEN=0024 INSTALLED UNKN

DIR: N TOTAL LEN: 17.863 MI. DIST: 05-1 SR: 61
LEFT MUN: LEESPORT B RIGHT MUN: LEESPORT B

018 "DIA CIRC METAL LEN=0200 INSTALLED UNKN	0191/1591		
		0190/1207	LC FROM CHERRY ST (CONN)
LC TO CHERRY ST (CONN)	0191/1195		
018 "DIA CIRC METAL LEN=0200 INSTALLED UNKN	0191/1180		
CHERRY ST (BORO)			CHERRY ST (BORO)
LEESPORT ONTELAUNEE T	0191/1125	0190/1125	LEESPORT ONTELAUNEE T
LC FROM CHERRY ST (CONN)	0191/1034		
		0190/1013	LC TO CHERRY ST (CONN)
024 "DIA CIRC CONCR LEN=0099 INSTALLED UNKN	0191/1000		
018 "DIA CIRC METAL LEN=0100 INSTALLED UNKN	0191/0896		
048"H 48"W CON BOX CUL LEN=0100 INSTALLED UNKN	0191/0192		
		0190/0079	LC FROM ASHLEY WY (CONN)
1 0 00160 0 02 0395+96 038714 FT NC CENTRE AV		038800 FT	1 0 00160 0 02 0395+84 NC CENTRE AV
ORCHARD LN (T750)			ORCHARD LN (T750)
ASHLEY WY (TWP)			ASHLEY WY (TWP)
LENGTH(AH 3227 BK 2118)	0191/0000	0190/0000	LENGTH(AH 3234 BK 2116)
LEN=0050 INSTALLED 1997	0181/2118		
		0180/2016	LC TO ASHLEY WY (TWP)
		0180/1198	020 "DIA CIRC CONCR LEN=0317 INSTALLED UNKN
018 "DIA CIRC CONCR LEN=0050 INSTALLED UNKN	0181/1100		
018 "DIA CIRC CONCR LEN=0050 INSTALLED UNKN	0181/0622		
016 "DIA CIRC CONCR LEN=0050 INSTALLED UNKN	0181/0460		
1 0 00160 0 02 0374+60 036596 FT		036684 FT	1 0 00160 0 02 0375+01
LENGTH(AH 2118 BK 2686)	0181/0000	0180/0000	LENGTH(AH 2116 BK 2695)
BERKS PRODUCTS DR			BERKS PRODUCTS DR

DIR: N TOTAL LEN: 17.863 MI. DIST: 05-1 SR: 61
LEFT MUN: ONTELAUNEE T RIGHT MUN: ONTELAUNEE T

(TWP)			(TWP)
LAKE SHORE DR			LAKE SHORE DR
(SR0073 SEG 0010/0000)			(SR0073 SEG 0010/0000)
	0171/1928	0170/1926	
			018 "DIA CIRC METAL
		0170/1760	LEN=0070 INSTALLED UNKN
018 "DIA CIRC CONCR			
LEN=0075 INSTALLED UNKN	0171/1047		
			WILEYS RD
		0170/0920	(T709)
024 "DIA CIRC CONCR			
LEN=0080 INSTALLED UNKN	0171/0750		
			018 "DIA CIRC CONCR
		0170/0735	LEN=0070 INSTALLED UNKN
018 "DIA CIRC CONCR			
LEN=0050 INSTALLED UNKN	0171/0312		
			018 "DIA CIRC CONCR
		0170/0288	LEN=0070 INSTALLED UNKN
1 0 00160 0 02 0347+74 033910 FT		033989 FT	1 0 00160 0 02 0348+21
LENGTH(AH 2686 BK 3161)	0171/0000 S	S 0170/0000	LENGTH(AH 2695 BK 3209)
			018 "DIA CIRC CONCR
		0160/2860	LEN=0024 INSTALLED UNKN
016 "DIA CIRC CONCR			
LEN=0070 INSTALLED UNKN	0161/2780		
BMSEN 06/0061/0160/1504	0161/1888	0160/1939	BMSEN 06/0061/0160/1504
0 0 00000 0 00 0000+00			0 0 00000 0 00 0000+00
MAIDEN CREEK			MAIDEN CREEK
BMSBG 06/0061/0160/1504	0161/1453	0160/1504	BMSBG 06/0061/0160/1504
			LC FROM BERKLEY PARK RD
		0160/1373	(CONN)
			BERKLEY PARK RD
		0160/1273	(T754)
			020 "DIA CIRC CONCR
		0160/1197	LEN=0024 INSTALLED UNKN
			020 "DIA CIRC CONCR
		0160/0821	LEN=0024 INSTALLED UNKN
			020 "DIA CIRC CONCR
		0160/0820	LEN=0024 INSTALLED UNKN
			020 "DIA CIRC CONCR
		0160/0261	LEN=0024 INSTALLED UNKN
			020 "DIA CIRC CONCR
		0160/0230	LEN=0024 INSTALLED UNKN
1 0 00160 0 02 0316+12 030749 FT		030780 FT	1 0 00160 0 02 0316+12
SNYDER RD			SNYDER RD
(T801)			(T801)
SNYDER RD			SNYDER RD
(T801)			(T801)

DIR: N TOTAL LEN: 17.863 MI. DIST: 05-1 SR: 61
LEFT MUN: ONTELAUNEE T RIGHT MUN: ONTELAUNEE T

LENGTH(AH 3161 BK 2832) 0161/0000		0160/0000 LENGTH(AH 3209 BK 2834)
		024 "DIA CIRC CONCR
		0150/2830 LEN=0050 INSTALLED UNKN
024 "DIA CIRC CONCR		
LEN=0099 INSTALLED UNKN 0151/2800		
018 "DIA CIRC CONCR		
LEN=0099 INSTALLED UNKN 0151/2688		
BMSEN 06/0061/0150/2336 0151/2391		0150/2390 BMSEN 06/0061/0150/2336
0 0 00000 0 00 0000+00		0 0 00000 0 00 0000+00
WILLOW CREEK		WILLOW CREEK
BMSBG 06/0061/0150/2336 0151/2337		0150/2336 BMSBG 06/0061/0150/2336
018 "DIA CIRC CONCR		
LEN=0099 INSTALLED UNKN 0151/1141		
018 "DIA CIRC CONCR		
LEN=0045 INSTALLED UNKN 0151/0800		
024 "DIA CIRC CONCR		
LEN=0099 INSTALLED UNKN 0151/0400		
		018 "DIA CIRC CONCR
		0150/0145 LEN=0046 INSTALLED UNKN
1 0 00160 0 02 0287+50 027917 FT		027946 FT 1 0 00160 0 02 0287+67
BERKLEY RD		BERKLEY RD
(T800)		(T800)
ENERGY LN		ENERGY LN
(TWP)		(TWP)
LENGTH(AH 2832 BK 0852) 0151/0000		0150/0000 LENGTH(AH 2834 BK 0860)
024 "DIA CIRC CONCR		
LEN=0099 INSTALLED UNKN 0141/0706		
024 "DIA CIRC CONCR		
LEN=0099 INSTALLED UNKN 0141/0645		
SIGN: CANTILEVER		
BMSID 06/0061/0141/0596 0141/0596		
024 "DIA CIRC CONCR		
LEN=0099 INSTALLED UNKN 0141/0559		
024 "DIA CIRC CONCR		
LEN=0099 INSTALLED UNKN 0141/0447		
024 "DIA CIRC CONCR		
LEN=0099 INSTALLED UNKN 0141/0359		
024 "DIA CIRC CONCR		
LEN=0099 INSTALLED UNKN 0141/0207		
024 "DIA CIRC CONCR		
LEN=0099 INSTALLED UNKN 0141/0063		
1 0 00160 0 01 0279+49 027065 FT		027086 FT 1 0 00160 0 01 0279+40
READING, BLUE MOUNTAIN		READING, BLUE MOUNTAIN
OVERPASS IS RR X-ING		OVERPASS IS RR X-ING
LENGTH(AH 0852 BK 2738) 0141/0000		0140/0000 LENGTH(AH 0860 BK 2715)
		024 "DIA CIRC CONCR
		0130/2649 LEN=0099 INSTALLED UNKN

DIR: N TOTAL LEN: 17.863 MI. DIST: 05-1 SR: 61
LEFT MUN: ONTELAUNEE T RIGHT MUN: ONTELAUNEE T

LEFT		RIGHT
		024 "DIA CIRC CONCR
	0130/2618	LEN=0099 INSTALLED UNKN
		024 "DIA CIRC CONCR
	0130/2570	LEN=0099 INSTALLED UNKN
		024 "DIA CIRC CONCR
	0130/2541	LEN=0099 INSTALLED UNKN
018 "DIA CIRC METAL		
LEN=0099 INSTALLED UNKN 0131/2528		
		024 "DIA CIRC CONCR
	0130/2464	LEN=0099 INSTALLED UNKN
		024 "DIA CIRC CONCR
	0130/2317	LEN=0099 INSTALLED UNKN
		018 "DIA CIRC CONCR
	0130/2167	LEN=0099 INSTALLED UNKN
RIVERSIDE DR		
(T958) 0131/1888		
		018 "DIA CIRC CONCR
	0130/1811	LEN=0099 INSTALLED UNKN
018 "DIA CIRC CONCR		
LEN=0090 INSTALLED UNKN 0131/1720		
CROSS KEYS RD		CROSS KEYS RD
(SR4030 SEG 0130/0000)		(SR4030 SEG 0130/0000)
HULLER LN		HULLER LN
(SR4030 SEG 0130/0000)		(SR4030 SEG 0130/0000)
0131/1609	0130/1598	
		020 "DIA CIRC CONCR
	0130/1433	LEN=0099 INSTALLED UNKN
TRI. TO SCHUYLKILL RIVE		TRI. TO SCHUYLKILL RIVE
STRUCTURE LENGTH 13 FT		STRUCTURE LENGTH 13 FT
BMSID 06/0061/0130/1406 0131/1368	0130/1406	BMSID 06/0061/0130/1406
		024 "DIA CIRC CONCR
	0130/1374	LEN=0099 INSTALLED UNKN
		024 "DIA CIRC CONCR
	0130/1320	LEN=0099 INSTALLED UNKN
		024 "DIA CIRC CONCR
	0130/1274	LEN=0099 INSTALLED UNKN
		ONTELAUNEE
	0130/1191	MUHLENBERG T
		RAMP L RD
	0130/1009	(SR8024 SEG 0760/0850)
SIGN: CANTILEVER		
BMSID 06/0061/0131/0878 0131/0878		
		RAMP H RD
	0130/0786	(SR8024 SEG 0750/0000)
		SIGN: CANTILEVER
	0130/0721	BMSID 06/0061/0130/0788
RAMP F		
(SR8024 SEG 0510/0000) 0131/0733		
RAMP G RD		
(SR8024 SEG 0500/1086) 0131/0580		

DIR: N TOTAL LEN: 17.863 MI. DIST: 05-1 SR: 61
LEFT MUN: ONTELAUNEE T RIGHT MUN: ONTELAUNEE T

SIGN: CANTILEVER
BMSID 06/0061/0131/0547 0131/0547
BMSEN 06/0061/0130/0337 0131/0542
1 0 00160 0 01 0249+01
US 0222
BMSBG 06/0061/0130/0337 0131/0394

RAMP K RD
(SR8024 SEG 0010/0000)
0131/0246

ONTELAUNEE
MUHLENBERG T 0131/0197
RAMP E RD
(SR8024 SEG 0250/0739)
0131/0166

1 0 00160 0 01 0249+01 024327 FT
LENGTH(AH 2738 BK 2555) 0131/0000

CORPORATE CENTER DR
(TWP)
CROSS ROADS BL
(TWP)
0121/2063

(APRA) LAUREL COMMONS M
TUCKERTON RD
(T547)
0121/0529

1 0 00160 0 01 0226+54 021772 FT
MFC BEGIN = B
LENGTH(AH 2555 BK 0819) 0121/0000

020953 FT

0130/0485 BMSEN 06/0061/0130/0337
0 0 00000 0 00 0000+00
US 0222
0130/0337 BMSBG 06/0061/0130/0337
RAMP J RD
(SR8024 SEG 0020/1155)
0130/0272
RAMP K RD
(SR8024 SEG 0010/0000)
0130/0242

TO 8024/0010 SH
0130/0119 (CONN)
024371 FT 1 0 00160 0 01 0246+73
0130/0000 LENGTH(AH 2715 BK 2555)
SIGN: CANTILEVER
0120/2507 BMSID 06/0061/0130/0014
LC FROM CROSS ROADS BL
0120/2105 (CONN)
CORPORATE CENTER DR
(TWP)
CROSS ROADS BL
(TWP)
0120/2063
LC TO CROSS ROADS BL
0120/1959 (CONN)

012 "DIA CIRC CONCR
0120/0719 LEN=0040 INSTALLED UNKN
(APRA) LAUREL COMMONS M
TUCKERTON RD
(T547)
0120/0529
021816 FT 1 0 00160 0 01 0226+54
MFC BEGIN = B
0120/0000 LENGTH(AH 2555 BK 0819)

012 "DIA CIRC METAL
0110/0049 LEN=0060 INSTALLED UNKN
020997 FT 1 0 00160 0 01 0218+35
WATER ST
(T454)

DIR: N TOTAL LEN: 17.863 MI. DIST: 05-1 SR: 61
LEFT MUN: MUHLENBERG T RIGHT MUN: MUHLENBERG T

		S 0110/0000	LENGTH(AH 0819 BK 2637)
			016 "DIA CIRC METAL
		0100/2631	LEN=0062 INSTALLED UNKN
		0100/2273	BMSEN 06/0061/0100/2240
			1 0 00160 0 01 0214+36
			LAUREL CK.
		0100/2240	BMSBG 06/0061/0100/2240
			WITMAN RD
		0100/0830	(TWP)
	018316 FT	018360 FT	1 0 00160 0 01 0192+04
		S 0100/0000	LENGTH(AH 2637 BK 2819)
			NORFOLK SOUTHERN
		0090/1656	OVERPASS IS RR X-ING
			016 "DIA CIRC CONCR
		0090/1600	LEN=0050 INSTALLED 1997
READING CREST AV (T586)	0090/1211	0090/1211	
			016 "DIA CIRC CONCR
		0090/1114	LEN=0050 INSTALLED UNKN
			024 "DIA CIRC METAL
		0090/0812	LEN=0050 INSTALLED UNKN
			024 "DIA CIRC CONCR
		0090/0230	LEN=0050 INSTALLED UNKN
			016 "DIA CIRC CONCR
		0090/0030	LEN=0050 INSTALLED UNKN
1 0 00160 0 01 0167+27	015497 FT	015541 FT	
CLEVELAND AV (TWP)	0090/0000		MFC BEGIN = B
		S 0090/0000	LENGTH(AH 2819 BK 1159)
016 "DIA CIRC CONCR LEN=0066 INSTALLED UNKN	0081/1000		
MCKINLEY AV (TWP)	0081/0846		
TAFT AV (T610)			TAFT AV (T610)
BELLEVUE AV (SR2016 SEG 0020/0000)	0081/0533		BELLEVUE AV (SR2016 SEG 0020/0000)
		0080/0543	
1 0 00160 0 00 0151+96	014356 FT	014382 FT	1 0 00160 0 00 0152+01
LENGTH(AH 1141 BK 1694)	S 0081/0000	S 0080/0000	LENGTH(AH 1159 BK 1689)
			018 "DIA CIRC CONCR
		0070/1540	LEN=0020 INSTALLED UNKN
			018 "DIA CIRC METAL
		0070/1236	LEN=0099 INSTALLED UNKN

DIR: N TOTAL LEN: 17.863 MI. DIST: 05-1 SR: 61
LEFT MUN: MUHLENBERG T RIGHT MUN: MUHLENBERG T

GRANT AV (TWP)	0071/1098	0070/1097	GRANT AV (TWP)
016 "DIA CIRC CONCR LEN=0099 INSTALLED UNKN	0071/0826		
LINCOLN AV (TWP)	0071/0801	0070/0792	LINCOLN AV (TWP)
		0070/0724	024"H 16"W CONC STRUCT LEN=0040 INSTALLED UNKN
TR.SCHUYLKIL STRUCTURE LENGTH 8 FT BMSID 06/0061/0070/0713	0071/0706	0070/0713	TR.SCHUYLKIL STRUCTURE LENGTH 8 FT BMSID 06/0061/0070/0713
1 0 00160 0 00 0134+98 012662 FT LENGTH(AH 1694 BK 2093)	0071/0000	012693 FT 0070/0000	1 0 00160 0 00 0135+17 LENGTH(AH 1689 BK 2027)
018 "DIA CIRC CONCR LEN=0050 INSTALLED UNKN	0061/2000		
		0060/1869	018 "DIA CIRC CONCR LEN=0020 INSTALLED UNKN
GEORGE ST (T413)	0061/1119	0060/1051	GEORGE ST (T413)
U TURN B (SR9405 SEG 0010/0325) HARTMAN RD (TWP)	0061/0596	0060/0517	U-TURN B (SR9405 SEG 0010/0325) HARTMAN RD (TWP)
SIGN: CANTILEVER BMSID 06/0061/0061/0429	0061/0429		
		0060/0282	U-TURN B (SR9405 SEG 0010/0000)
1 0 00160 0 00 0113+35 010569 FT NORFOLK SOUTHERN OVERPASS IS RR X-ING LENGTH(AH 2093 BK 2102)	0061/0000	010666 FT 0060/0000	1 0 00160 0 00 0113+35 NORFOLK SOUTHERN OVERPASS IS RR X-ING LENGTH(AH 2027 BK 2177)
018 "DIA CIRC CONCR LEN=0099 INSTALLED UNKN	0051/1730		
U-TURN A RD (SR9403 SEG 0500/0000)	0051/1719		
SIGN: CANTILEVER BMSID 06/0061/0051/1519	0051/1519		
U-TURN A RD (SR9403 SEG 0500/0347)	0051/1483	0050/1485	U-TURN A RD (SR9403 SEG 0500/0347)
		0050/1202	RAMP K RD (SR8034 SEG 0500/0000)
RAMP B RD (SR8034 SEG 0250/0000)	0051/1016		
PA 12 EB OP ID 06/0012/0060/0000	0051/0869	0050/0875	PA 12 EB OP ID 06/0012/0060/0000 SIGN: CANTILEVER

DIR: N TOTAL LEN: 17.863 MI. DIST: 05-1 SR: 61
LEFT MUN: MUHLENBERG T RIGHT MUN: MUHLENBERG T

		0050/0818	BMSID 06/0061/0050/0818
			RAMP C RD
		0050/0678	(SR8034 SEG 0750/0536)
RAMP A RD			
(SR8034 SEG 0010/0480)	0051/0586		
MUHLENBERG			
READING CITY C	0051/0559		
			RAMP D RD
		0050/0491	(SR8034 SEG 0760/0000)
			SIGN: CANTILEVER
		0050/0250	BMSID 06/0061/0050/0250
		008489 FT	1 0 00160 0 00 0093+01
1 0 00160 0 00 0093+01 008467 FT			(APRA) CARPENTER TECHNO
(APRA) CARPENTER TECHNO			NC POTTSVILLE PK
NC POTTSVILLE PK			CATHEDRAL ST
CATHEDRAL ST			(CITY)
(CITY)			BERKS ST
BERKS ST			(TWP)
(TWP)			
			MUHLENBERG
			READING CITY C
LENGTH(AH 2102 BK 1104)	0051/0000	0050/0000	LENGTH(AH 2177 BK 1095)
LC FROM CATHEDRAL ST			
(CONN)	0041/0833		
			SIGN: CANTILEVER
		0040/0628	BMSID 06/0061/0040/0628
			012 "DIA CIRC CONCR
		0040/0212	LEN=0040 INSTALLED UNKN
ROCKLAND ST			ROCKLAND ST
(CITY)	0041/0191	0040/0207	(CITY)
			012 "DIA CIRC CONCR
		0040/0200	LEN=0040 INSTALLED UNKN
1 0 00160 0 00 0082+06 007363 FT		007394 FT	1 0 00160 0 00 0082+06
(AAR 592047D)#TRKS 01			(AAR 592047D)#TRKS 01
MFC BEGIN = B			MFC BEGIN = B
LENGTH(AH 1104 BK 3332)	0041/0000	0040/0000	LENGTH(AH 1095 BK 3332)
			016 "DIA CIRC CONCR
		0030/2751	LEN=0040 INSTALLED UNKN
			018 "DIA CIRC CONCR
		0030/2743	LEN=0040 INSTALLED UNKN
			BERN ST
			(CITY)
		0030/2723	
			EXETER ST
			(CITY)
		0030/2175	
UNION ST			
(CITY)	0030/1627		
			018 "DIA CIRC CONCR
		0030/1600	LEN=0290 INSTALLED UNKN

DIR: N TOTAL LEN: 17.863 MI. DIST: 05-1 SR: 61
LEFT MUN: READING CITY C RIGHT MUN: READING CITY C

			EVANS AV
		0030/1439	(CITY)
AMITY ST			
(CITY)	0030/1087		
PIKE ST			
(CITY)	0030/0541		
	004031 FT		004062 FT 1 0 00160 0 00 0048+74
		S 0030/0000	LENGTH(AH 3332 BK 2284)
			018 "DIA CIRC METAL
		0020/2201	LEN=0020 INSTALLED UNKN
			024 "DIA CIRC CONCR
		0020/1650	LEN=0099 INSTALLED UNKN
ROBESON ST			
(CITY)	0020/1181		
			ROBESON ST
		0020/0770	(CITY)
SPRING ST			SPRING ST
(CITY)	0020/0599	0020/0599	(SR2014 SEG 0010/0000)
			036 "DIA CIRC CONCR
		0020/0585	LEN=0020 INSTALLED UNKN
1 0 00160 0 00 0025+91	001747 FT		001778 FT WINDSOR ST
WINDSOR ST			(CITY)
(CITY)	0020/0000	S 0020/0000	LENGTH(AH 2284 BK 1484)
THIRD ST			THIRD ST
(CITY)	0014/1263	0014/1263	(CITY)
DOUGLASS ST			DOUGLASS ST
(CITY)	0014/0884	0014/0884	(CITY)
			012 "DIA CIRC CONCR
		0014/0830	LEN=0020 INSTALLED UNKN
OLEY ST			OLEY ST
(CITY)	0014/0291	0014/0291	(CITY)
	000263 FT		000294 FT 1 0 00160 0 00 0010+45
			FOURTH ST
			(CITY)
			MFC BEGIN = B
		S 0014/0000	LENGTH(AH 1484 BK 0294)
			000000 FT 1 0 00160 0 00 0008+02
			GREENWICH ST
2 0 06220 0 00 0060+12	000000 FT		(CITY)
NC FOURTH ST			NC CENTRE AV
GREENWICH ST			
(CITY)			GREENWICH ST
			(CITY)
FOURTH ST	INTER-BK	INTER-BK	CENTRE AV
(SR2003 SEG 0021/2745)			(SR2087 SEG 0010/0786)
MFC BEGIN = B			MFC BEGIN = B
LENGTH(AH 0263 BK 0000)	0011/0000 S	S 0010/0000	LENGTH(AH 0294 BK 0000)

DIR: B TOTAL LEN: 2.220 MI. DIST: 05-1 SR: 29
LEFT MUN: HEREFORD T RIGHT MUN: HEREFORD T

011721 FT

009168 FT

OLD ROUTE 100
(T943) 0040/0950

1 0 00158 0 00 0075+16 007514 FT
SEISHOLTZVILLE RD
(SR1010 SEG 0460/3177)
MAIN ST
(SR0100 SEG 0180/2617) 0040/0000

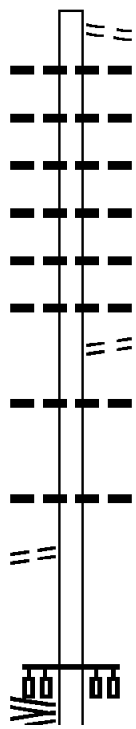

011721 FT AH-LEHIGH (39)
REF-AHD CHESTNUT ST
(SR0029 SEG 0010/0000)
SPRING HILL RD
0050/2553 (T941)
024 "DIA CIRC CONCR
0050/2443 LEN=0045 INSTALLED UNKN
015 "DIA CIRC METAL
0050/2137 LEN=0050 INSTALLED UNKN
018 "DIA CIRC METAL
0050/1895 LEN=0048 INSTALLED UNKN
018 "DIA CIRC METAL
0050/1645 LEN=0080 INSTALLED UNKN
024 "DIA CIRC METAL
0050/1266 LEN=0080 INSTALLED UNKN
024 "DIA CIRC METAL
0050/0949 LEN=0070 INSTALLED UNKN
STRUNK RD
0050/0674 (T933)
018 "DIA CAST IRON
0050/0518 LEN=0080 INSTALLED UNKN
009168 FT 1 0 00158 0 00 0091+86
0050/0000 LENGTH(AH 2553 BK 1654)
018 "DIA CIR UNKNOWN
0040/1264 LEN=0099 INSTALLED UNKN

007514 FT

NC CHESTNUT ST

0040/0000 LENGTH(AH 1654 BK 2622)

DIR: B TOTAL LEN: 2.220 MI. DIST: 05-1 SR: 29
LEFT MUN: HEREFORD T RIGHT MUN: HEREFORD T

			0030/2583	018 "DIA CIRC CONCR LEN=0032 INSTALLED UNKN
			0030/1616	PINE TREE RD (T932)
	004892 FT		004892 FT	1 0 00158 0 00 0049+02 SHUHLER RD (SR1010 SEG 0470/0000)
			S 0030/0000	LENGTH(AH 2622 BK 3138)
			0020/2232	018 "DIA CIRC METAL LEN=0070 INSTALLED UNKN
SCHOOL HOUSE RD (T926)	0020/2183			
HEREFORD ELEM SCHOOL (PRDR)	0020/2138			
HEREFORD ELEM SCHOOL (PRDR)	0020/1776			
			0020/1645	018 "DIA CIRC CONCR LEN=0035 INSTALLED UNKN
			0020/1459	018 "DIA CIRC ALUMIN LEN=0122 INSTALLED UNKN
			0020/1233	018 "DIA CIRC CONCR LEN=0040 INSTALLED UNKN
1 0 00158 0 00 0019+30	001754 FT		001754 FT	
SHIFFERT RD (T930)	0020/0000		S 0020/0000	LENGTH(AH 3138 BK 1754)
			0010/1562	018 "DIA CIRC CONCR LEN=0035 INSTALLED UNKN
			0010/0930	018 "DIA CIRC CONCR LEN=0045 INSTALLED UNKN
	000000 FT		000000 FT	1 0 00158 0 00 0000+00 NC GRAVEL PK
			INTER-BK	TOLL GATE RD (SR0029 SEG 0580/1421) MFC BEGIN = B BK-MONTGOMERY (46)
TOLL GATE RD (SR1022 SEG 0300/3444)	0010/0000		S 0010/0000	LENGTH(AH 1754 BK 0000)

DIR: E TOTAL LEN: 2.541 MI. DIST: 05-1 SR: 23
LEFT MUN: CAERNARVON T RIGHT MUN: CAERNARVON T

```
013415 FT                    013415 FT  AH-CHESTER          (15)
                           * REF-AHD   WATER ST
                             0060/1644 (SR0023 SEG 0010/0000)
                                       01B "DIA CIRC CONCR
                             0060/1197 LEN=0066 INSTALLED UNKN

011771 FT                    011771 FT 1 0 00412 0 00 0089+40
                                       CONESTOGA RD
                                       (SR0401 SEG 0010/0000)
                             0060/0000 LENGTH(AH 1644 BK 1955)
```

DIR: E TOTAL LEN: 2.541 MI. DIST: 05-1 SR: 23
LEFT MUN: CAERNARVON T RIGHT MUN: CAERNARVON T

			072 "DIA CIRC CONCR
		0050/1522	LEN=0053 INSTALLED UNKN
			018 "DIA CIRC CONCR
		0050/1323	LEN=0057 INSTALLED UNKN
			060 "DIA CIRC CONCR
		0050/0835	LEN=0051 INSTALLED UNKN
			018 "DIA CIRC CONCR
		0050/0431	LEN=0060 INSTALLED UNKN
	009816 FT	009816 FT	1 0 00412 0 00 0069+55
			TWIN VALLEY RD
			(T310)
		0050/0000	LENGTH(AH 1955 BK 1660)
			018 "DIA CIRC CONCR
		0040/0570	LEN=0035 INSTALLED UNKN
			LC FROM HERITAGE DR
		0040/0089	(CONN)
	008156 FT	008156 FT	1 0 00412 0 00 0048+99
			HERITAGE DR
			(TWP)
		0040/0000	LENGTH(AH 1660 BK 3167)
			LC TO HERITAGE DR
		0030/3068	(CONN)
			018 "DIA CIRC CONCR
		0030/2675	LEN=0047 INSTALLED UNKN
			LC FROM CROSSINGS BL
		0030/1701	(CONN)
			CROSSINGS BL
			(TWP)
		0030/1596	
			LC TO CROSSINGS BL
		0030/1497	(CONN)
			018 "DIA CIRC CONCR
		0030/0359	LEN=0039 INSTALLED UNKN
WILLOW GLEN RD			
(T306)	0030/0241		
		0030/0157	BMSEN 06/7076/9902/9896
	004989 FT	004989 FT	1 0 00412 0 00 0022+62
			PA TPK (I-76)
			BMSBG 06/7076/9902/9896
		0030/0000	LENGTH(AH 3167 BK 2155)
			VALLEY RD
			(T305)

DIR: E TOTAL LEN: 2.541 MI. DIST: 05-1 SR: 23

LEFT MUN: CAERNARVON T		RIGHT MUN: CAERNARVON T
		0020/1715
		018 "DIA CIRC CONCR
		0020/1640 LEN=0032 INSTALLED UNKN
		015 "DIA CIRC CONCR
		0020/1300 LEN=0032 INSTALLED UNKN
		018 "DIA CIRC CONCR
		0020/1009 LEN=0035 INSTALLED UNKN
		024 "DIA CIRC CONCR
		0020/0800 LEN=0037 INSTALLED UNKN
		CONESTOGA CK
		STRUCTURE LENGTH 46 FT
		0020/0270 BMSID 06/0023/0020/0270
		MAST RD
		0020/0197 (TWP)
1 0 00412 0 00 0000+00 002834 FT		002834 FT
MORGAN WY		
(T350)	0020/0000	S 0020/0000 LENGTH(AH 2155 BK 2834)
		024 "DIA CIRC CONCR
		0010/2738 LEN=0028 INSTALLED UNKN
		020 "DIA CIR UNKNOWN
		0010/2735 LEN=0055 INSTALLED UNKN
		FOURTH AV
		0010/2446 (T341)
		018 "DIA CIRC CONCR
		0010/1996 LEN=0034 INSTALLED UNKN
		THIRD AV
		0010/1810 (T340)
		018 "DIA CIRC CONCR
		0010/1340 LEN=0026 INSTALLED UNKN
		WASHINGTON ST
		0010/1190 (T339)
		018 "DIA CIRC CONCR
		0010/1006 LEN=0032 INSTALLED UNKN
CHESTNUT ST		
(T343)	0010/0672	
		CHESTNUT ST
		0010/0659 (T343)
		015 "DIA CIRC CONCR
		0010/0160 LEN=0040 INSTALLED UNKN
		MILL RD
		0010/0144 (T304)
		018 "DIA CIRC CONCR
		0010/0072 LEN=0024 INSTALLED UNKN
	000000 FT	000000 FT 1 0 00274 0 00 0024+24
		NC MAIN ST
		INTER-BK MAIN ST
MORGANTOWN RD		
(SR0010 SEG 0020/0000)	0010/0000	S 0010/0000 LTH AH 002834 BK 000100
	000000 FT	000000 FT BK-LANCASTER (36)
		7004/0000 LTH AH 000100 BK 000000

DIR: E TOTAL LEN: 9.566 MI. DIST: 05-1 SR: 12
LEFT MUN: RUSCOMBMANOR T RIGHT MUN: RUSCOMBMANOR T

050408 FT

050509 FT
INTER-AHD PRICETOWN RD
(SR2026 SEG 0150/0000)
MEMORIAL HW
(SR0662 SEG 0250/0000)

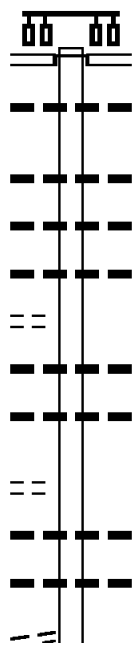

0200/2976
015 "DIA CIRC CONCR
0200/2785 LEN=0033 INSTALLED UNKN

015 "DIA CIRC CONCR
0200/1993 LEN=0033 INSTALLED UNKN
018 "DIA CIRC CONCR
0200/1766 LEN=0033 INSTALLED UNKN
015 "DIA CIRC CONCR
0200/1395 LEN=0033 INSTALLED UNKN

HIGHLAND HILLS DR
(T926) 0200/0947

015 "DIA CIRC CONCR
0200/0612 LEN=0033 INSTALLED UNKN
030 "DIA CIRC CONCR
0200/0150 LEN=0030 INSTALLED UNKN

2 0 06113 0 01 0374+52 047432 FT
047533 FT
GLENVIEW DR
(T925) 0200/0000

S 0200/0000 LENGTH(AH 2976 BK 3084)
015 "DIA CIRC CONCR
0190/2811 LEN=0030 INSTALLED UNKN
018 "DIA CIRC CONCR
0190/2462 LEN=0015 INSTALLED UNKN

SEYLER RD
(T544) 0190/2172

DIR: E TOTAL LEN: 9.566 MI. DIST: 05-1 SR: 12
LEFT MUN: RUSCOMBMANOR T RIGHT MUN: RUSCOMBMANOR T

		0190/2030	015 "DIA CIRC CONCR LEN=0040 INSTALLED UNKN
		0190/1750	015 "DIA CIRC CONCR LEN=0033 INSTALLED UNKN
		0190/1282	018 "DIA CIRC CONCR LEN=0033 INSTALLED UNKN
		0190/0882	015 "DIA CIRC CONCR LEN=0033 INSTALLED UNKN
		0190/0734	015 "DIA CIRC CONCR LEN=0033 INSTALLED UNKN
		0190/0287	048"H 48"W CON BOX CUL LEN=0029 INSTALLED UNKN
	044348 FT	044449 FT	2 0 06113 0 01 0350+00 WALNUTTOWN RD (T570)
WALNUTTOWN RD (SR1011 SEG 0010/0000)	0190/0000	S 0190/0000	LENGTH(AH 3084 BK 3064)
		0180/2548	015 "DIA CIRC CONCR LEN=0034 INSTALLED UNKN
		0180/2148	018 "DIA CIRC CONCR LEN=0034 INSTALLED UNKN
		0180/1675	018 "DIA CIRC CONCR LEN=0033 INSTALLED UNKN
		0180/0425	015 "DIA CIRC CONCR LEN=0032 INSTALLED UNKN
	041284 FT	041385 FT	2 0 06113 0 01 0319+63 BLANDON RD (SR0073 SEG 0140/1249)
		S 0180/0000	LENGTH(AH 3064 BK 2565)
		0170/2487	018 "DIA CIRC CONCR LEN=0037 INSTALLED UNKN
		0170/2333	015 "DIA CIRC CONCR LEN=0030 INSTALLED UNKN
		0170/1518	015 "DIA CIRC CONCR LEN=0030 INSTALLED UNKN
		0170/1111	GOULD LN (T900)
		0170/0803	018 "DIA CIRC CONCR LEN=0032 INSTALLED UNKN
		0170/0316	018 "DIA CIRC CONCR LEN=0032 INSTALLED UNKN
	038719 FT	038820 FT	2 0 06113 0 01 0293+58 RUSCOMBMANOR ALSACE TOWNSHIP T
		S 0170/0000	LENGTH(AH 2565 BK 3261)

DIR: E TOTAL LEN: 9.566 MI. DIST: 05-1 SR: 12
LEFT MUN: ALSACE TOWNSHIP T RIGHT MUN: ALSACE TOWNSHIP T

			0160/2427	018 "DIA CIRC CONCR LEN=0024 INSTALLED UNKN
			0160/1984	015 "DIA CIRC CONCR LEN=0032 INSTALLED UNKN
			0160/1670	015 "DIA CIRC CONCR LEN=0031 INSTALLED UNKN
			0160/1331	015 "DIA CIRC CONCR LEN=0030 INSTALLED UNKN
MT LAUREL RD (SR1004 SEG 0130/2068)	0160/1154			
			0160/1123	015 "DIA CIRC METAL LEN=0064 INSTALLED UNKN
			0160/0841	018 "DIA CIRC CONCR LEN=0038 INSTALLED UNKN
			0160/0467	WOODSIDE AV (T571)
			0160/0384	018 "DIA CIRC CONCR LEN=0027 INSTALLED UNKN
	035458 FT		035559 FT	2 0 06113 0 01 0261+10
			0160/0000	ANTIETAM RD (SR2029 SEG 0050/2542) LENGTH(AH 3261 BK 2512)
			0150/2469	015 "DIA CIRC CONCR LEN=0031 INSTALLED UNKN
			0150/1415	015 "DIA CIRC CONCR LEN=0035 INSTALLED UNKN
			0150/0169	HEMLOCK LN (PRDR)
	032946 FT		033047 FT	2 0 06113 0 01 0235+87
			0150/0000	LENGTH(AH 2512 BK 3642)
			0140/3500	018 "DIA CIRC CONCR LEN=0031 INSTALLED UNKN
			0140/3077	MAGNOLIA LN (PRDR)
JUNIPER LN (PRDR)	0140/3007			
			0140/2792	018 "DIA CIRC CONCR LEN=0031 INSTALLED UNKN
			0140/2497	018 "DIA CIRC CONCR LEN=0031 INSTALLED UNKN
			0140/2212	018 "DIA CIRC CONCR LEN=0034 INSTALLED UNKN
			0140/1866	018 "DIA CIRC CONCR LEN=0034 INSTALLED UNKN
				015 "DIA CIRC CONCR

DIR: E TOTAL LEN: 9.566 MI. DIST: 05-1 SR: 12
LEFT MUN: ALSACE TOWNSHIP T RIGHT MUN: ALSACE TOWNSHIP T

```
                                                 0140/1594 LEN=0034 INSTALLED UNKN
                                                           018 "DIA CIRC CONCR
                                                 0140/1200 LEN=0034 INSTALLED UNKN
                                                           018 "DIA CIRC CONCR
                                                 0140/0942 LEN=0034 INSTALLED UNKN
                                                           018 "DIA CIRC CONCR
                                                 0140/0635 LEN=0050 INSTALLED UNKN
                                                           018 "DIA CIRC CONCR
                                                 0140/0325 LEN=0050 INSTALLED UNKN
                 029304 FT                       029405 FT 2 0 06113 0 01 0199+54
                                                           SKYLINE DR
                                                           (SR2027 SEG 0050/1641)
                                               S 0140/0000 LENGTH(AH 3642 BK 3201)
                                                           018 "DIA CIRC CONCR
                                                 0130/3152 LEN=0060 INSTALLED UNKN
                                                           018 "DIA CIRC CONCR
                                                 0130/2878 LEN=0042 INSTALLED UNKN
                                                           018 "DIA CIRC CONCR
                                                 0130/2570 LEN=0037 INSTALLED UNKN
                                                           018 "DIA CIRC CONCR
                                                 0130/2277 LEN=0037 INSTALLED UNKN

                                                           018 "DIA CIRC CONCR
                                                 0130/1477 LEN=0037 INSTALLED UNKN
                                                           018 "DIA CIRC CONCR
                                                 0130/1177 LEN=0037 INSTALLED UNKN
                                                           018 "DIA CIRC CONCR
                                                 0130/0870 LEN=0037 INSTALLED UNKN

ELIZABETH AV
(SR2016 SEG 0070/3479)   0130/0048

                                                 0130/0018 BMSEN 06/0012/0130/0000
                 026103 FT                       026204 FT 2 0 06113 0 01 0147+42
                                                      NC PRICETOWN RD
                                                           TR.BERNHART
                                                           BMSBG 06/0012/0130/0000
                                               S 0130/0000 LENGTH(AH 3201 BK 1916)
                                                           HILL VIEW RD
                                                 0120/1900 (TWP )
                                                           018 "DIA CIRC CONCR
                                                 0120/1602 LEN=0035 INSTALLED UNKN
                                                           045 "DIA CIRC CONCR
                                                 0120/1192 LEN=0045 INSTALLED UNKN
                                                           018 "DIA CIRC METAL
                                                 0120/0953 LEN=0065 INSTALLED UNKN

                 024187 FT                       024288 FT 1 0 00784 0 00 0205+53
                                                           MFC BEGIN = C
                                                           ALSACE TOWNSHIP
```

DIR: E TOTAL LEN: 9.566 MI. DIST: 05-1 SR: 12
LEFT MUN: ALSACE TOWNSHIP T RIGHT MUN: ALSACE TOWNSHIP T

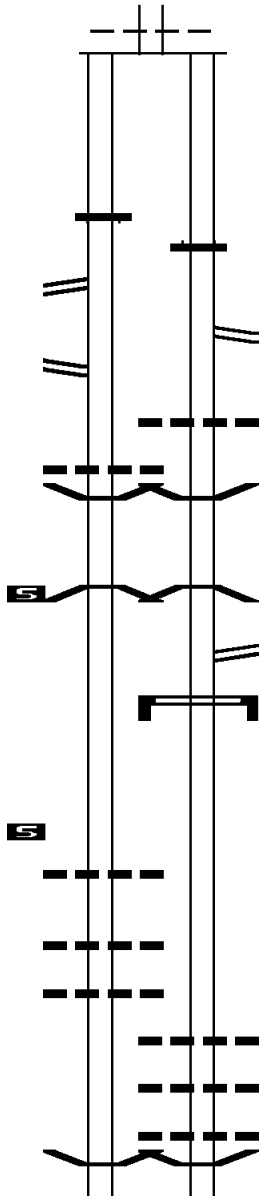

		0120/0000	MUHLENBERG T LENGTH(AH 1916 BK 3387)
SIGN: 3 CHORD TRUSS BMSID 06/0012/0110/1456	0111/1443	0110/1456	SIGN: 3 CHORD TRUSS BMSID 06/0012/0110/1456
RAMP M RD (SR8040 SEG 0510/0000)	0111/1232	0110/0763	RAMP N RD (SR8040 SEG 0750/0758)
RAMP E RD (SR8040 SEG 0500/1059)	0111/0352	0110/0210	018 "DIA CIRC CONCR LEN=0100 INSTALLED UNKN
018 "DIA CIRC CONCR LEN=0040 INSTALLED UNKN	0111/0203		
BMSEN 06/0012/0111/0000	0111/0187	0110/0187	BMSEN 06/0012/0110/0000
1 0 00784 0 00 0176+19 020819 FT		020901 FT	1 0 00784 0 00 0176+18
SPRING VALLLEY ROAD BMSBG 06/0012/0111/0000 LENGTH(AH 3368 BK 1741)	0111/0000	0110/0000	SPRING VALLEY ROAD BMSBG 06/0012/0110/0000 LENGTH(AH 3387 BK 2145)
		0100/1520	RAMP F RD (SR8040 SEG 0010/0000)
		0100/1315	SIGN: 3 CHORD TRUSS BMSID 06/0012/0100/1315
1 0 00784 0 00 0154+58 019078 FT LENGTH(AH 1741 BK 2606)	0101/0000	018756 FT 0100/0000	1 0 00784 0 00 0154+82 LENGTH(AH 2145 BK 2303)
018 "DIA CIRC CONCR LEN=0060 INSTALLED UNKN	0091/2439		
024 "DIA CIRC CONCR LEN=0050 INSTALLED UNKN	0091/1826		
018 "DIA CIRC CONCR LEN=0060 INSTALLED UNKN	0091/1245		
		0090/0970	024 "DIA CIRC CONCR LEN=0060 INSTALLED UNKN
		0090/0648	024 "DIA CIRC CONCR LEN=0045 INSTALLED UNKN
		0090/0198	018 "DIA CIRC CONCR LEN=0099 INSTALLED UNKN
BMSEN 06/0012/0090/0000	0091/0105	0090/0105	BMSEN 06/0012/0090/0000
1 0 00784 0 00 0132+08 016472 FT		016453 FT	1 0 00784 0 00 0132+08

DIR: E TOTAL LEN: 9.566 MI. DIST: 05-1 SR: 12
LEFT MUN: MUHLENBERG T RIGHT MUN: MUHLENBERG T

LEFT		RIGHT	
13TH ST.		13TH ST.	
BMSBG 06/0012/0090/0000		BMSBG 06/0012/0090/0000	
LENGTH(AH 2606 BK 2506)	0091/0000	LENGTH(AH 2303 BK 2491)	0090/0000
		RAMP C RD	
		(SR8038 SEG 0010/1002)	0080/2324
SIGN: 4 CHORD TRUSS		SIGN: 4 CHORD TRUSS	
BMSID 06/0012/0080/1978	0081/1994	BMSID 06/0012/0080/1978	0080/1978
		012"H 12"W CON BOX CUL	
		LEN=0035 INSTALLED UNKN	0080/1897
RAMP B RD			
(SR8038 SEG 0750/0000)	0081/1809		
		018"H 24"W CON BOX CUL	
		LEN=0035 INSTALLED UNKN	0080/1355
BMSEN 06/0012/0080/1105	0081/1290	BMSEN 06/0012/0080/1105	0080/1293
0 0 00000 0 00 0000+00		0 0 00000 0 00 0000+00	
11TH ST.		11TH ST.	
BMSBG 06/0012/0080/1105	0081/1102	BMSBG 06/0012/0080/1105	0080/1105
		018 "DIA CIRC CONCR	
		LEN=0035 INSTALLED UNKN	0080/1104
		RAMP D RD	
		(SR8038 SEG 0250/0000)	0080/0826
RAMP A RD			
(SR8038 SEG 0500/0325)	0081/0759		
018"H 30"W CON BOX CUL			
LEN=0060 INSTALLED UNKN	0081/0586		
		SIGN: 4 CHORD TRUSS	
BMSID 06/0012/0080/0555	0081/0571	BMSID 06/0012/0080/0555	0080/0555
		024 "DIA CIRC CONCR	
		LEN=0040 INSTALLED UNKN	0080/0528
BMSEN 06/0012/0080/0000	0081/0457	BMSEN 06/0012/0080/0000	0080/0457
1 0 00784 0 00 0106+48	013966 FT	1 0 00784 0 00 0106+48	013962 FT
KUTZTN RD.		KUTZTN RD.	
BMSBG 06/0012/0080/0000		BMSBG 06/0012/0080/0000	
LENGTH(AH 2506 BK 1818)	0081/0000	LENGTH(AH 2491 BK 1812)	0080/0000
		012"H 12"W CON BOX CUL	
		LEN=0035 INSTALLED UNKN	0070/1810
018 "DIA CIRC CONCR			
LEN=0050 INSTALLED UNKN	0071/1810		
SIGN: 4 CHORD TRUSS		SIGN: 4 CHORD TRUSS	
BMSID 06/0012/0070/1260	0071/1282	BMSID 06/0012/0070/1260	0070/1260
		RAMP K RD	
		(SR8036 SEG 0760/1263)	0070/1214
RAMP I RD			
(SR8036 SEG 0510/0000)	0071/1043		
024 "DIA CIRC CONCR			
LEN=0075 INSTALLED UNKN	0071/0939		
		018 "DIA CIRC CONCR	
		LEN=0075 INSTALLED 2000	0070/0535
		RAMP J RD	
		(SR8036 SEG 0750/0000)	0070/0434

DIR: E TOTAL LEN: 9.566 MI. DIST: 05-1 SR: 12
LEFT MUN: MUHLENBERG T RIGHT MUN: MUHLENBERG T

RAMP H RD			
(SR8036 SEG 0500/0856)	0071/0180		
018 "DIA CIRC CONCR			
LEN=0060 INSTALLED UNKN	0071/0135		
1 0 00784 0 00 0088+96 012148 FT		012150 FT	1 0 00784 0 00 0088+96
SIGN: STRUC MOUNTED			SIGN: STRUC MOUNTED
BMSID 06/2005/0080/0001			BMSID 06/2005/0080/0001
5TH STREET			5TH STREET
OP ID 06/2005/0080/0000			OP ID 06/2005/0080/0000
LENGTH(AH 1818 BK 1976)	0071/0000	0070/0000	LENGTH(AH 1812 BK 1978)
RAMP G RD			
(SR8036 SEG 0250/0795)	0061/1493		
NORFOLK SOUTHERN			NORFOLK SOUTHERN
OVERPASS IS RR X-ING	0061/0902	0060/0901	OVERPASS IS RR X-ING
			RAMP D RD
		0060/0435	(SR8034 SEG 0760/0639)
RAMP K RD			
(SR8034 SEG 0500/0447)	0061/0374		
			RAMP C RD
		0060/0225	(SR8034 SEG 0750/0000)
BMSEN 06/0012/0060/0000	0061/0095	0060/0095	BMSEN 06/0012/0060/0000
1 0 00784 0 00 0070+13 010172 FT		010172 FT	1 0 00784 0 00 0069+19
PA 61 NB			PA 61 NB
BMSBG 06/0012/0060/0000			BMSBG 06/0012/0060/0000
LENGTH(AH 1976 BK 1501)	0061/0000	0060/0000	LENGTH(AH 1978 BK 1594)
			SIGN: CANTILEVER
		0050/1460	BMSID 06/0012/0050/1460
			RAMP A RD
		0050/1130	(SR8034 SEG 0010/0000)
RAMP B RD			
(SR8034 SEG 0250/0523)	0051/1046		
012 "DIA CIRC CONCR			
LEN=0100 INSTALLED 2000	0051/0920		016 "DIA CIRC CONCR
		0050/0995	LEN=0099 INSTALLED 2000
BMSEN 06/0012/0050/0787	0051/0914	0050/0991	BMSEN 06/0012/0050/0787
0 0 00000 0 00 0000+00			0 0 00000 0 00 0000+00
PRIVATE RD.1 SPAN 2			PRIVATE RD.1 SPAN 2
BMSBG 06/0012/0050/0787	0051/0710	0050/0787	BMSBG 06/0012/0050/0787
012 "DIA CIRC CONCR			
LEN=0100 INSTALLED UNKN	0051/0700		
			016 "DIA CIRC CONCR
		0050/0716	LEN=0099 INSTALLED UNKN
012 "DIA CIRC CONCR			
LEN=0100 INSTALLED UNKN	0051/0375		
NORFOLK SOUTHERN			NORFOLK SOUTHERN
OVERPASS IS RR X-ING	0051/0269	0050/0291	OVERPASS IS RR X-ING
			018 "DIA CIRC CONCR
		0050/0262	LEN=0099 INSTALLED UNKN
			018 "DIA CIRC CONCR
		0050/0100	LEN=0099 INSTALLED UNKN

DIR: E TOTAL LEN: 9.566 MI. DIST: 05-1 SR: 12
LEFT MUN: MUHLENBERG T RIGHT MUN: MUHLENBERG T

016 "DIA CIRC CONCR		
LEN=0040 INSTALLED UNKN 0051/0074		
1 0 00784 0 00 0053+73 008671 FT		008578 FT 1 0 00784 0 00 0054+03
MUHLENBERG		MUHLENBERG
READING CITY C		READING CITY C
LENGTH(AH 1501 BK 2640) 0051/0000 S		S 0050/0000 LENGTH(AH 1594 BK 2908)
024 "DIA CIRC CONCR		
LEN=0099 INSTALLED UNKN 0041/2440		
RAMP J RD		
(SR8032 SEG 0510/0000) 0041/2091		
		RAMP I RD
		0040/2356 (SR8032 SEG 0760/0590)
RAMP G RD		
(SR8032 SEG 0500/0470) 0041/1916		
		RAMP H RD
		0040/2244 (SR8032 SEG 0750/0000)
BMSEN 06/0012/0040/1135 0041/1517		0040/1915 BMSEN 06/0012/0040/1135
0 0 00000 0 00 0000+00		
		0 0 00000 0 00 0000+00
RIVER ROAD		RIVER ROAD
BMSBG 06/0012/0040/1135 0041/0737		0040/1135 BMSBG 06/0012/0040/1135
		024 "DIA CIRC CONCR
		0040/0855 LEN=0099 INSTALLED UNKN
018 "DIA CIRC CONCR		
LEN=0099 INSTALLED UNKN 0041/0700		
		024 "DIA CIRC CONCR
		0040/0624 LEN=0099 INSTALLED UNKN
018 "DIA CIRC CONCR		
LEN=0099 INSTALLED UNKN 0041/0430		
018 "DIA CIRC CONCR		
LEN=0099 INSTALLED UNKN 0041/0210		
1 0 00784 0 00 0025+98 006031 FT		005670 FT 1 0 00784 0 00 0022+39
LENGTH(AH 2640 BK 2782) 0041/0000 S		S 0040/0000 LENGTH(AH 2908 BK 2420)
024 "DIA CIRC CONCR		
LEN=0050 INSTALLED UNKN 0031/2763		
		018 "DIA CIRC CONCR
		0030/2198 LEN=0099 INSTALLED UNKN
		018 "DIA CIRC CONCR
		0030/1950 LEN=0099 INSTALLED UNKN
		018 "DIA CIRC CONCR
		0030/1700 LEN=0099 INSTALLED UNKN
		018 "DIA CIRC CONCR
		0030/0997 LEN=0099 INSTALLED UNKN
		018 "DIA CIRC CONCR
		0030/0700 LEN=0099 INSTALLED UNKN
		018 "DIA CIRC CONCR
		0030/0431 LEN=0099 INSTALLED UNKN
		018 "DIA CIRC CONCR
		0030/0204 LEN=0099 INSTALLED UNKN

DIR: E TOTAL LEN: 9.566 MI. DIST: 05-1 SR: 12

LEFT MUN: READING CITY C			RIGHT MUN: READING CITY C		
1 0 00784 0 00 0000+00	003249 FT			003250 FT	1 0 00784 0 00 0000+00
PA 183					PA 183
OP ID 06/0183/0040/1102					OP ID 06/0183/0040/1102
LENGTH(AH 2782 BK 2478)	0031/0000			0030/0000	LENGTH(AH 2420 BK 2497)
					014 "DIA CIRC CONCR
				0020/2170	LEN=0020 INSTALLED UNKN
					FROM 3034/0010 SH
				0020/1934	(CONN)
					BUTLER ST(TO SR 183)
				0020/1817	(SR3034 SEG 0010/0000)
CARBON ST(TO SR 183)					
(SR3032 SEG 0010/0000)	0021/1660				
					CARBON ST
				0020/1575	(CITY)
FROM 3032/0010 SH					
(CONN)	0021/1509				
					ALLEGHENY AV
				0020/1260	(CITY)
(APRA) EMPIRE WRECKING					
PRIVATE DR					
(PRDR)	0021/1117	POI			
SIGN: 2 CHORD TRUSS					SIGN: 2 CHORD TRUSS
BMSID 06/0012/0020/1099	0021/1099			0020/1099	BMSID 06/0012/0020/1099
					CLARION ST
				0020/0947	(CITY)
					014 "DIA CIRC CONCR
				0020/0680	LEN=0099 INSTALLED UNKN
					CHESTER ST
				0020/0639	(CITY)
024 "DIA CIRC CONCR					
LEN=0099 INSTALLED UNKN	0021/0588				
SIGN: 2 CHORD TRUSS					SIGN: 2 CHORD TRUSS
BMSID 06/0012/0020/0378	0021/0378			0020/0378	BMSID 06/0012/0020/0378
024 "DIA CIRC CONCR					
LEN=0099 INSTALLED UNKN	0021/0282				
2 0 06150 0 00 0069+44	000771 FT			000753 FT	2 0 06150 0 00 0069+44
LENGTH(AH 2478 BK 0771)	0021/0000			0020/0000	LENGTH(AH 2497 BK 0753)
					WEST RIVER DR
				0010/0542	(SR8042 SEG 0010/1203)
BMSEN 06/0012/0010/0000	0011/0398			0010/0398	BMSEN 06/0012/0010/0000
READING CITY					READING CITY
WYOMISSING B	0011/0225			0010/0225	WYOMISSING B
2 0 06150 0 00 0061+66	000000 FT			000000 FT	2 0 06150 0 00 0061+66
NC WARREN ST BP				NC WARREN ST BP	
WARREN ST	REF-BK			REF-BK	WARREN ST
(SR0222 SEG 0193/2539)					(SR0222 SEG 0192/2534)
US222SB					US222SB
BMSBG 06/0012/0010/0000					BMSBG 06/0012/0010/0000
MFC BEGIN = B					MFC BEGIN = B
LENGTH(AH 0771 BK 0000)	0011/0000			0010/0000	LENGTH(AH 0753 BK 0000)

DIR: B TOTAL LEN: 14.792 MI. DIST: 05-1 SR: 10
LEFT MUN: READING CITY C RIGHT MUN: READING CITY C

078103 FT

UNKNOWN AL
(CITY)

0300/2919

FERN AV

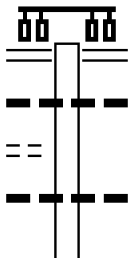

078103 FT LANCASTER AV
(SR3222 SEG 0101/3159)
(SR3222 SEG 0100/3152)

0300/3167

015 "DIA CIRC CONCR
0300/3038 LEN=0099 INSTALLED UNKN

015 "DIA CIRC CONCR
0300/2867 LEN=0099 INSTALLED UNKN

DIR: B TOTAL LEN: 14.792 MI. DIST: 05-1 SR: 10
LEFT MUN: READING CITY C RIGHT MUN: READING CITY C

(CITY)	0300/2236		
PARK AV			
(CITY)	0300/1815		
			015 "DIA CIRC CONCR
		0300/1763	LEN=0099 INSTALLED UNKN
SUMMIT AV			
(CITY)	0300/1444		
			EBERLY ST
		0300/0759	(CITY)
			PROSPECT AV
		0300/0541	(CITY)
	074936 FT	074936 FT	1 0 00274 0 04 0789+02
			BELVEDERE AV
			(CITY)
		S 0300/0000	LENGTH(AH 3167 BK 2170)
			015 "DIA CAST IRON
		0290/2112	LEN=0099 INSTALLED UNKN
			018 "DIA CIRC METAL
		0290/2094	LEN=0030 INSTALLED UNKN
UPLAND AV			
(CITY)	0290/1624		
ORRTON AV			
(CITY)	0290/1084		
			BRENTWOOD DR
		0290/0675	(TWP)
	072766 FT	072766 FT	1 0 00274 0 04 0765+77
			NORFOLK SOUTHERN
			OVERPASS IS RR X-ING
		S 0290/0000	LENGTH(AH 2170 BK 2771)
		0280/2159	BMSEN 06/0010/0280/2079
			0 0 00000 0 00 0000+00
			ANGELICA CK
		0280/2079	BMSBG 06/0010/0280/2079
ALVERNIA UNIVERSITY			
(PRDR)	0280/1839		
			READING CITY
		0280/1619	CUMRU T
MT VIEW RD			
(TWP)	0280/1160		
			015 "DIA CIRC METAL
		0280/0714	LEN=0072 INSTALLED UNKN
			018 "DIA CIRC CONCR
		0280/0370	LEN=0045 INSTALLED UNKN
			018 "DIA CIRC METAL
		0280/0011	LEN=0080 INSTALLED 2000
	069995 FT	069995 FT	1 0 00274 0 03 0735+99
		S 0280/0000	LENGTH(AH 2771 BK 2996)

DIR: B TOTAL LEN: 14.792 MI. DIST: 05-1 SR: 10
LEFT MUN: CUMRU T RIGHT MUN: CUMRU T

		0270/0880	018 "DIA CIRC METAL LEN=0050 INSTALLED UNKN
		0270/0470	018 "DIA CIRC METAL LEN=0050 INSTALLED UNKN
		0270/0068	TR.SCHUYLKIL STRUCTURE LENGTH 16 FT BMSID 06/0010/0270/0068
	066999 FT	066999 FT	1 0 00274 0 03 0705+86 FURNACE ST (SR0724 SEG 0132/0000)
		0270/0000	LENGTH(AH 2996 BK 2559)
		0260/2388	018 "DIA CIRC CONCR LEN=0070 INSTALLED UNKN
TO 0724/0112 SH (CONN)	0260/2249		
PHILADELPHIA AV (SR0724 SEG 0112/3566)	0260/2123	0260/2123	
FROM 0724/0112 SH (CONN)	0260/2043		
		0260/2018	018 "DIA CIRC METAL LEN=0099 INSTALLED UNKN
		0260/1303	018 "DIA CIRC METAL LEN=0050 INSTALLED UNKN
		0260/0986	015 "DIA CIRC METAL LEN=0060 INSTALLED UNKN
	064440 FT	064440 FT	1 0 00274 0 03 0674+88
		0260/0000	LENGTH(AH 2559 BK 2475)
		0250/2116	018 "DIA CIR PLASTIC LEN=0055 INSTALLED UNKN
1 0 00274 0 03 0655+40	061965 FT	061965 FT	
FREEMANSVILLE RD (SR3003 SEG 0040/3868)	0250/0000	0250/0000	LENGTH(AH 2475 BK 2789)
		0240/2634	PINE HILL DR (TWP)

DIR: B TOTAL LEN: 14.792 MI. DIST: 05-1 SR: 10
LEFT MUN: CUMRU T RIGHT MUN: CUMRU T

				018 "DIA CIRC METAL
			0240/1003	LEN=0050 INSTALLED UNKN
				VILLAGE CENTER DR
			0240/0997	(PRDR)
TRANQUILITY LN				
(PRDR)	0240/0846			
TRANQUILITY LN				FLYING HILLS DR
(TWP)	0240/0469		0240/0469	(T332)
			0240/0307	BMSEN 06/0010/0240/0291
				0 0 00000 0 00 0000+00
				TR.SCHUYLKIL
			0240/0291	BMSBG 06/0010/0240/0291
				018 "DIA CIRC METAL
			0240/0008	LEN=0099 INSTALLED UNKN
1 0 00274 0 02 0614+80	059176 FT			059176 FT
MT PENN RD				
(T332)	0240/0000		0240/0000	LENGTH(AH 2789 BK 3012)
				048 "DIA CIRC METAL
			0230/2992	LEN=0055 INSTALLED UNKN
				018 "DIA CIRC METAL
			0230/2150	LEN=0050 INSTALLED UNKN
				FLYING HILLS DR
			0230/0453	(PRDR)
	056164 FT		056164 FT	1 0 00274 0 02 0584+54
				RAMP H RD
				(SR9404 SEG 0500/1398)
			0230/0000	LENGTH(AH 3012 BK 2533)
				TO 9404/0250 SH
				(CONN)
			0220/2513	
				RAMP G RD
			0220/2399	(SR9404 SEG 0250/0000)
				LOVE RD
			0220/2190	(TWP)
				030 "DIA CIRC METAL
			0220/1660	LEN=0099 INSTALLED UNKN

LC TO T405 RD

DIR: B TOTAL LEN: 14.792 MI. DIST: 05-1 SR: 10
LEFT MUN: CUMRU T RIGHT MUN: CUMRU T

(CONN)	0220/0171			
PHEASANT RD				
(T405)	0220/0119		0220/0119	
LC FROM T405 RD				
(CONN)	0220/0044			
				018 "DIA CIRC METAL
			0220/0004	LEN=0055 INSTALLED UNKN
	053631 FT		053631 FT	1 0 00274 0 02 0559+58
				CUMRU
				ROBESON T
			5 0220/0000	LENGTH(AH 2533 BK 2829)
				TR.ALLEGHENY
				STRUCTURE LENGTH 14 FT
			0210/1078	BMSID 06/0010/0210/1078
GUNHART RD				
(TWP)	0210/1014			
				018 "DIA CIRC METAL
			0210/0260	LEN=0045 INSTALLED UNKN
				I-176 SB
			0210/0105	OP ID 06/0176/0075/2046
				024 "DIA CIRC METAL
			0210/0020	LEN=0055 INSTALLED UNKN
	050802 FT		050802 FT	1 0 00274 0 02 0530+73
				I-176 NB
				OP ID 06/0176/0074/2021
			5 0210/0000	LENGTH(AH 2829 BK 2813)
				FRY RD
			0200/2609	(TWP)
				018 "DIA CIRC METAL
			0200/2560	LEN=0045 INSTALLED UNKN
				018 "DIA CIRC METAL
			0200/2516	LEN=0045 INSTALLED UNKN
				LAUCK RD
			0200/2509	(T356)
				LAUCK RD
			0200/1816	(T356)
				024 "DIA CIRC METAL
			0200/1700	LEN=0045 INSTALLED UNKN
				SETON RD
			0200/1358	(T395)
				OLD SETON RD
			0200/1245	(TWP)
				024 "DIA CIRC CONCR
			0200/1200	LEN=0060 INSTALLED UNKN

DIR: B TOTAL LEN: 14.792 MI. DIST: 05-1 SR: 10
LEFT MUN: ROBESON T RIGHT MUN: ROBESON T

				015 "DIA CIRC METAL
			0200/0998	LEN=0045 INSTALLED UNKN
				018 "DIA CIRC METAL
			0200/0827	LEN=0045 INSTALLED UNKN
ADDINGTON ST				
(TWP)	0200/0290	==		
RAMP F RD				
(SR9402 SEG 0750/0000)	0200/0119			
TO 9402/0750 SH				
(CONN)	0200/0020	==		
	047989 FT		047989 FT	1 0 00274 0 02 0502+73
				RAMP E RD
				(SR9402 SEG 0010/0472)
			S 0200/0000	LENGTH(AH 2813 BK 1886)
				072 "DIA CIRC METAL
			0190/1165	LEN=0040 INSTALLED UNKN
KURTZ MILL RD				
(SR0568 SEG 0150/2705)	0190/0404			
			0190/0231	BMSEN 06/0010/0190/0195
				1 0 00274 0 02 0485+81
				ALLEGHENY CK
			0190/0195	BMSBG 06/0010/0190/0195
	046103 FT		046103 FT	1 0 00274 0 02 0483+85
				GREEN HILLS RD
				(SR0568 SEG 0170/0000)
			S 0190/0000	LENGTH(AH 1886 BK 2212)
				018 "DIA CIRC METAL
			0180/1812	LEN=0090 INSTALLED UNKN
				018 "DIA CIRC METAL
			0180/1455	LEN=0045 INSTALLED UNKN
				018 "DIA CIRC METAL
			0180/1213	LEN=0040 INSTALLED UNKN
				018 "DIA CIRC METAL
			0180/0205	LEN=0040 INSTALLED UNKN
	043891 FT		043891 FT	1 0 00274 0 02 0462+00
			S 0180/0000	LENGTH(AH 2212 BK 2186)
				018 "DIA CIRC CONCR
			0170/2022	LEN=0040 INSTALLED UNKN
				018 "DIA CIRC CONCR
			0170/1644	LEN=0040 INSTALLED UNKN
				018 "DIA CIRC METAL
			0170/0485	LEN=0050 INSTALLED UNKN
				018 "DIA CIRC CONCR
			0170/0438	LEN=0045 INSTALLED UNKN

DIR: B TOTAL LEN: 14.792 MI. DIST: 05-1 SR: 10
LEFT MUN: ROBESON T RIGHT MUN: ROBESON T

			018 "DIA CIRC CONCR
		0170/0355	LEN=0050 INSTALLED UNKN
	041705 FT	041705 FT	1 0 00274 0 02 0440+22
		0170/0000	LENGTH(AH 2186 BK 3301)
			018 "DIA CIRC CONCR
		0160/3044	LEN=0040 INSTALLED UNKN
			018 "DIA CIRC CONCR
		0160/2789	LEN=0040 INSTALLED UNKN
			018 "DIA CIRC METAL
		0160/2101	LEN=0050 INSTALLED UNKN
			GOLF COURSE RD
		0160/2041	(T325)
			018 "DIA CIRC METAL
		0160/1915	LEN=0040 INSTALLED UNKN
WESTLEY RD (T340)	0160/1380		
			018 "DIA CIRC METAL
		0160/1320	LEN=0050 INSTALLED UNKN
			036 "DIA CIRC METAL
		0160/1297	LEN=0050 INSTALLED UNKN
			018 "DIA CIRC METAL
		0160/0532	LEN=0050 INSTALLED 2005
			018 "DIA CIRC METAL
		0160/0244	LEN=0050 INSTALLED UNKN
	038404 FT	038404 FT	1 0 00274 0 02 0406+69
			ZION RD
			(T340)
		0160/0000	LENGTH(AH 3301 BK 2738)
			018 "DIA CIRC METAL
		0150/2493	LEN=0040 INSTALLED UNKN
			018 "DIA CIRC METAL
		0150/2220	LEN=0040 INSTALLED UNKN
			018 "DIA CIRC METAL
		0150/1858	LEN=0040 INSTALLED UNKN
			018 "DIA CIRC METAL
		0150/1398	LEN=0040 INSTALLED UNKN
			018 "DIA CIRC METAL
		0150/0749	LEN=0040 INSTALLED UNKN
1 0 00274 0 02 0379+41	035666 FT	035666 FT	
PRINTZ RD (T341)	0150/0000	0150/0000	LENGTH(AH 2738 BK 3078)
			018 "DIA CIRC CONCR
		0140/2992	LEN=0060 INSTALLED UNKN
			PLOW RD
		0140/2616	(TWP)

DIR: B TOTAL LEN: 14.792 MI. DIST: 05-1 SR: 10
LEFT MUN: ROBESON T RIGHT MUN: ROBESON T

LEFT		RIGHT	
		0140/0855	015 "DIA CIRC METAL LEN=0040 INSTALLED UNKN
ALLEGHENYVILLE RD (SR3024 SEG 0100/1435)	0140/0684	0140/0684	BUCK HOLLOW RD (T341)
	032588 FT	032588 FT	1 0 00274 0 02 0348+69
			WEAVER RD (T335)
		5 0140/0000	LENGTH(AH 3078 BK 3228)
CHESTNUT HILL RD (SR2001 SEG 0060/2829)	0130/1816		
		0130/1770	024 "DIA CIRC METAL LEN=0040 INSTALLED UNKN
		0130/0857	018 "DIA CIRC METAL LEN=0055 INSTALLED UNKN
		0130/0403	024 "DIA CIRC METAL LEN=0040 INSTALLED UNKN
1 0 00274 0 02 0316+87	029360 FT	029360 FT	
MILLER RD (T356)	0130/0000	5 0130/0000	LENGTH(AH 3228 BK 2398)
		0120/1480	BMSEN 06/0010/0120/1468
			1 0 00274 0 02 0307+27
			HAY CREEK
		0120/1468	BMSBG 06/0010/0120/1468
		0120/1008	018 "DIA CIRC METAL LEN=0035 INSTALLED UNKN
MILLER RD (T356) ROBESON			
NEW MORGAN B	0120/0737	0120/0737	MOYER RD (T336)
		0120/0053	018 "DIA CIRC METAL LEN=0055 INSTALLED UNKN
	026962 FT	026962 FT	1 0 00274 0 02 0292+61
		5 0120/0000	LENGTH(AH 2398 BK 3779)
		0110/3460	018 "DIA CIRC METAL LEN=0040 INSTALLED UNKN
		0110/3027	015 "DIA CIRC METAL LEN=0050 INSTALLED UNKN

DIR: B TOTAL LEN: 14.792 MI. DIST: 05-1 SR: 10
LEFT MUN: NEW MORGAN B RIGHT MUN: NEW MORGAN B

		018 "DIA CIRC METAL
	0110/2234	LEN=0040 INSTALLED UNKN
	0110/1935	BMSEN 06/0010/0110/1922
		1 0 00274 0 02 0273+98
		HAY CREEK
	0110/1922	BMSBG 06/0010/0110/1922
		048"H 84"W CON BOX CUL
	0110/1023	LEN=0040 INSTALLED UNKN
		036 "DIA CIRC METAL
	0110/0641	LEN=0050 INSTALLED 2005
		030 "DIA CIRC METAL
	0110/0375	LEN=0040 INSTALLED UNKN
		FURNACE RD
	0110/0165	(T398)
		018 "DIA CIRC METAL
	0110/0146	LEN=0040 INSTALLED UNKN
	0110/0018	BMSEN 06/0010/0110/0000
023183 FT	023183 FT	1 0 00274 0 01 0183+79
		HAY CREEK
		BMSBG 06/0010/0110/0000
	S 0110/0000	LENGTH(AH 3779 BK 3400)
		015 "DIA CIRC CONCR
	0100/2670	LEN=0045 INSTALLED UNKN
		015 "DIA CIRC CONCR
	0100/2210	LEN=0045 INSTALLED UNKN
		ROBESON
	0100/1872	NEW MORGAN B
		018 "DIA CIRC CONCR
	0100/1786	LEN=0100 INSTALLED UNKN
		015 "DIA CIRC CONCR
	0100/1309	LEN=0045 INSTALLED UNKN
		015 "DIA CIRC CONCR
	0100/0212	LEN=0045 INSTALLED UNKN
019783 FT	019783 FT	1 0 00274 0 01 0149+95
	S 0100/0000	LENGTH(AH 3400 BK 2167)
		015 "DIA CIRC CONCR
	0090/2122	LEN=0040 INSTALLED UNKN
		015 "DIA CIRC CONCR
	0090/1342	LEN=0040 INSTALLED UNKN
017616 FT	017616 FT	1 0 00274 0 01 0128+26
	S 0090/0000	LENGTH(AH 2167 BK 2486)
		015 "DIA CIRC CONCR

DIR: B TOTAL LEN: 14.792 MI. DIST: 05-1 SR: 10
LEFT MUN: NEW MORGAN B RIGHT MUN: NEW MORGAN B

			0080/2436	LEN=0085 INSTALLED UNKN DRAINAGE STRUCTURE LENGTH 14 FT
			0080/1907	BMSID 06/0010/0080/1907 018 "DIA CIRC CONCR
			0080/1646	LEN=0040 INSTALLED UNKN 018 "DIA CIRC CONCR
			0080/0809	LEN=0040 INSTALLED UNKN PARK VILLAGE LN
HARMONY RD (T300)	0080/0686		0080/0686	(PRDR)
				ELVERSON RD (T351)
1 0 00274 0 01 0103+40	015130 FT		015130 FT	NEW MORGAN CAERNARVON T
HARMONY RD (T334)	0080/0000		S 0080/0000	LENGTH(AH 2486 BK 1975) 015 "DIA CIRC CONCR
			0070/1947	LEN=0070 INSTALLED UNKN 015 "DIA CIRC CONCR
			0070/1436	LEN=0050 INSTALLED UNKN 024 "DIA CIRC CONCR
			0070/1004	LEN=0050 INSTALLED UNKN 015 "DIA CIRC CONCR
			0070/0524	LEN=0050 INSTALLED UNKN CAERNARVON
			0070/0425	NEW MORGAN B 015 "DIA CIRC CONCR
			0070/0240	LEN=0050 INSTALLED UNKN 018 "DIA CIRC CONCR
			0070/0008	LEN=0060 INSTALLED UNKN
	013155 FT		013155 FT	2 0 06090 0 00 0083+57 RANCK RD (T312) NEW MORGAN CAERNARVON T
RANCK RD (T312)	0070/0000		S 0070/0000	LENGTH(AH 1975 BK 3393)
				018 "DIA CIRC CONCR
			0060/2492	LEN=0075 INSTALLED UNKN CAERNARVON
			0060/2393	NEW MORGAN B 018 "DIA CIRC CONCR
			0060/1747	LEN=0090 INSTALLED UNKN
				JOANNA RD (T350)

DIR: B TOTAL LEN: 14.792 MI. DIST: 05-1 SR: 10
LEFT MUN: NEW MORGAN B RIGHT MUN: NEW MORGAN B

			NEW MORGAN
		0060/0792	CAERNARVON T
			015 "DIA CIRC CONCR
		0060/0434	LEN=0040 INSTALLED UNKN
	009762 FT	009762 FT	2 0 06090 0 00 0050+02
			MORGAN WAY
CAERNARVON			(T350)
NEW MORGAN B	0060/0000	5 0060/0000	LENGTH(AH 3393 BK 2180)
			TR.CONESTOGA
			STRUCTURE LENGTH 16 FT
		0050/1975	BMSID 06/0010/0050/1975
		0050/1220	BMSEN 06/0010/0050/1166
			0 0 00000 0 00 0000+00
			T.CONESTOGA
		0050/1166	BMSBG 06/0010/0050/1166
NEW MORGAN			
CAERNARVON T	0050/1000		
			QUARRY RD
		0050/0940	(T306)
			RAMP Q RD
		0050/0492	(SR8001 SEG 0750/0000)
TURNPIKE RAMP RD			
(TNPK)	0050/0321		
			TURNPIKE RAMP RD
		0050/0191	(TNPK)
	007582 FT	007582 FT	2 0 06090 0 00 0020+51
			PA TPK (RAMP)
			OP ID 06/7076/9902/9829
		5 0050/0000	LENGTH(AH 2180 BK 2824)
			TURNPIKE RAMP RD
		0040/2651	(TNPK)
			RAMP O RD
		0040/1984	(SR8001 SEG 0500/2057)
			015 "DIA CIRC CONCR
		0040/1415	LEN=0045 INSTALLED UNKN
			030 "DIA CIRC CONCR
		0040/0562	LEN=0099 INSTALLED UNKN
MINE VIEW DR			
(T333)	0040/0546		
2 0 06090 0 00 0000+00	004758 FT	004758 FT	
SHILOH RD			
(TWP)	0040/0000	5 0040/0000	LENGTH(AH 2824 BK 1267)
		0030/1154	BMSEN 06/7076/9902/9788
			2 0 06089 0 00 0009+36
			PA TPK (I-76)
		0030/1053	BMSBG 06/7076/9902/9788

DIR: B TOTAL LEN: 14.792 MI. DIST: 05-1 SR: 10
LEFT MUN: CAERNARVON T RIGHT MUN: CAERNARVON T

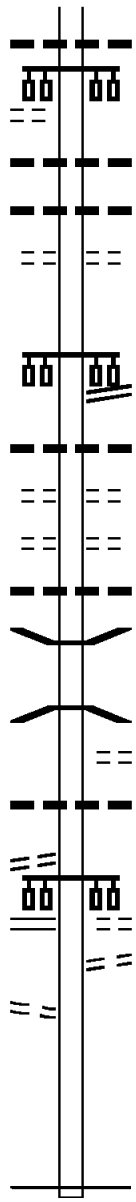

		024 "DIA CIRC CONCR
	0030/0249	LEN=0080 INSTALLED UNKN
2 0 06089 0 00 0009+36 003491 FT	003491 FT	
MALL ENT		
(PRDR) 0030/0000	0030/0000	LENGTH(AH 1267 BK 0951)
		015 "DIA CIRC CONCR
	0020/0630	LEN=0035 INSTALLED UNKN
		015 "DIA CIRC CONCR
	0020/0337	LEN=0030 INSTALLED UNKN
		NORTH ST
	0020/0314	(T328)
002540 FT	002540 FT	2 0 06089 0 00 0000+00
		MAIN ST
		(SR0023 SEG 0010/0000)
		NC MORGANTOWN RD
	0020/0000	LENGTH(AH 0951 BK 2540)
		018 "DIA CIRC CONCR
	0010/2180	LEN=0030 INSTALLED UNKN
		MULBERRY ST
	0010/2175	(T329)
		WALNUT ST
	0010/1639	(T338)
		015 "DIA CIRC CONCR
	0010/1404	LEN=0030 INSTALLED UNKN
	0010/0669	BMSEN 06/0010/0010/0649
		1 0 00274 0 00 0005+18
		CONESTOGA CK
	0010/0649	BMSBG 06/0010/0010/0649
		MORVIEW BL
	0010/0486	(T346)
		030 "DIA CIRC CONCR
	0010/0402	LEN=0045 INSTALLED UNKN
TO 2089/0010 SH		
(CONN) 0010/0300		
		CLOCK TOWER PZ
MORGANTOWN EX		(PRDR)
(SR2089 SEG 0011/0000) 0010/0182	0010/0182	
		TO CLOCK TOWER PZ
	0010/0113	(CONN)
FROM 2089/0011 SH		
(CONN) 0010/0064		
000000 FT	000000 FT	1 0 00274 0 00 0000+00
		NC MAIN ST
	REF-BK	SR 0010 SH
		(SR0010 SEG 0070/0894)
		MFC BEGIN = C
		BK-LANCASTER (36)
	0010/0000	LENGTH(AH 2540 BK 0000)