Straight Line Diagram

Wyoming
65

January 2020

This document was produced by the Pennsylvania Department of Transportation (PENNDOT) as an internal management tool for State maintained highways and is not to be used for other purposes. The printed information was compiled from the Department's computerized Roadway Management System (RMS) and is subject to change without notice. Use of any or all of the printed information for purposes other than those intended by the Department may not satisfy other accuracy and completeness requirements and the Department does not warrant that such printed information is accurate or complete.

ROADWAY MANAGEMENT SYSTEM

INDEX FOR SR'S LOCATED IN THE COUNTY OF WYOMING

SR	BGN PAGE	END PAGE	SR	BGN PAGE	END PAGE	SR	BGN PAGE	END PAGE
0006	1	16	2012	144	146	9201	244	244
0011	17	20	2013	147	149	9302	245	245
0029	21	33	2014	150	150			
0087	34	41	2015	151	151			
0092	42	55	2016	152	152			
0107	56	57	2017	153	154			
0187	58	59	2018	155	157			
0267	60	61	2019	158	159			
0292	62	67	2020	160	161			
0307	68	72	2021	162	163			
0309	73	74	2022	164	164			
0367	75	75	2023	165	165			
0415	76	76	2025	166	166			
1001	77	79	2027	167	168			
1002	80	81	2029	169	169			
1003	82	82	2031	170	170			
1004	83	83	2033	171	171			
1005	84	85	2035	172	173			
1006	86	86	2037	174	174			
1007	87	87	2039	175	175			
1008	88	89	3001	176	185			
1009	90	92	3002	186	187			
1010	93	94	3003	188	191			
1011	95	96	3004	192	193			
1012	97	98	3005	194	195			
1013	99	99	3006	196	197			
1014	100	100	3007	198	198			
1015	101	102	3008	199	199			
1016	103	103	3009	200	200			
1017	104	107	4001	201	203			
1019	108	108	4002	204	208			
1021	109	109	4003	209	209			
1023	110	110	4004	210	211			
1025	111	111	4005	212	214			
1027	112	112	4006	215	216			
1029	113	113	4007	217	218			
1031	114	114	4008	219	221			
1033	115	115	4009	222	223			
1035	116	116	4010	224	224			
2001	117	118	4011	225	226			
2002	119	124	4013	227	227			
2003	125	125	4015	228	230			
2004	126	127	4017	231	232			
2005	128	130	4019	233	235			
2006	131	132	4021	236	238			
2007	133	136	4023	239	239			
2008	137	138	4025	240	240			
2009	139	139	4027	241	241			
2010	140	142	8002	242	242			
2011	143	143	8004	243	243			

pennsylvania
DEPARTMENT OF TRANSPORTATION

December 30, 2019

Pennsylvania State Roads - Straight Line Diagrams

Contained within this document are the 2020 Pennsylvania Straight Line Diagram's (SLD's) for State Routes by county within a particular PennDOT district. At the end of each year, PennDOT takes a snapshot of its current SLD database and creates PDF files from the SLD snapshot. The SLD's are a graphical representation of State Routes (SR's) that PennDOT maintains. The information shown on the SLD's is generated from data found in PennDOT's Roadway Management System (RMS) database. The data from RMS is constantly being updated to match actual roadway inventory data found on Pennsylvania's state highways. PennDOT's SR system is explained briefly in this document along with symbol definitions for each type of roadway feature or attribute found on the SLD. This PDF version of the SLD contains an individual county list of all state roads found in that county. The SR's found on the list are linked to the actual pages that show the individual SLD's. To find an SLD for a particular road that you want, simply point to that road on the SR index list and click on it to jump to the beginning page of that SLD.

If you have any questions or comments concerning information found in this document, please contact Janice L. Arellano, P.E., Chief, Roadway Inventory and Testing Unit, Asset Management Division, Bureau of Maintenance and Operations, by calling (717) 787-7294.

Additional information on state owned highways is available from your local PENNDOT Engineering District Office, RMS Unit, RMS Coordinator.

Straight Line Diagram Disclaimer: This document is for informational purposes only and may be viewed by anyone. No part of the information contained in this document may be altered or redistributed without prior written consent of PENNDOT. Straight Line Diagram information is provided "as is" without warranty of any kind, either expressed or implied. This information could include technical inaccuracies or errors of omission. Changes may be made periodically to the information herein.

Copyright © 2019 by the Commonwealth of Pennsylvania. All rights reserved.

pennsylvania
DEPARTMENT OF TRANSPORTATION

Asset Management Division
Mission Statement

To protect and preserve Pennsylvania's infrastructure by providing meaningful, timely, and accurate pavement and roadway management, design, standards, strategies, inventory and condition, as well as fair, consistent and efficient application of Commonwealth laws and regulations.

CUSTOMER SERVICE RATING FORM

Straight Line Diagram (SLD) – Customer Service Rating

As means to improve customer service, we would like you to rate the product/ service you have received, by circling a "grade" from "A" (excellent) to "E" (fail).

A **B** **C** **D** **E**

If your rating is not an "A," please let us know what we could do better.

_____

_____

_____

_____

_____

Name and Organization (optional)

_____

Thank You.

(Fold along line, and tape or staple together before mailing)

(Cut along dashed line

_____

_____

_____

Bureau of Maintenance and Operations
Asset Management Division – BOMO Annex
907 Elmerton Avenue
Harrisburg, PA 17110
ATTN: Janice Arellano

F-CS-02

PENNSYLVANIA DEPARTMENT OF TRANSPORTATION
Bureau of Maintenance and Operations, Asset Management Division

Location Referencing System (LRS) – Definitions, Uses & Testing

The Department's LRS, implemented in 1987, is the mechanism to designate the State highway network, to define roadway lengths, locations, and route connectivity, and to serve as the basis for the collection, storage, and integration of roadway information.

An LRS key is a unique series of numbers that identifies the location of each point or feature along a State route. The fourteen digit number is an integral part of the Roadway Management System (RMS) where roadway data is stored. 07/4016/0100/0857 is an example of an LRS key, which identifies County (CO) = 07, State Route (SR) = 4016, Segment (SEG) = 0100, and Offset = 0857.

County (CO)

Each of Pennsylvania's sixty-seven counties is identified by a number.

Name	#	Name	#	Name	#	Name	#
Adams	1	Clinton	18	Lackawanna	35	Potter	52
Allegheny	2	Columbia	19	Lancaster	36	Schuylkill	53
Armstrong	3	Crawford	20	Lawrence	37	Snyder	54
Beaver	4	Cumberland	21	Lebanon	38	Somerset	55
Bedford	5	Dauphin	22	Lehigh	39	Sullivan	56
Berks	6	Delaware	23	Luzerne	40	Susquehanna	57
Blair	7	Elk	24	Lycoming	41	Tioga	58
Bradford	8	Erie	25	McKean	42	Union	59
Bucks	9	Fayette	26	Mercer	43	Venango	60
Butler	10	Forest	27	Mifflin	44	Warren	61
Cambria	11	Franklin	28	Monroe	45	Washington	62
Cameron	12	Fulton	29	Montgomery	46	Wayne	63
Carbon	13	Greene	30	Montour	47	Westmoreland	64
Centre	14	Huntingdon	31	Northampton	48	Wyoming	65
Chester	15	Indiana	32	Northumberland	49	York	66
Clarion	16	Jefferson	33	Perry	50	Philadelphia	67
Clearfield	17	Juniata	34	Pike	51		

State Route (SR)

State Routes (SR's) are identified by four-digit numbers. SR numbers are assigned as follows:

1. Traffic Routes: Routes designated as Interstates, US or PA Routes 0001-0999
2. Quadrant Routes (Non-Traffic Routes) 1001-4999
3. Relocated Traffic Routes 6000-6999
4. Turned Back, Abandoned, or Null Routes 7000-7999
5. Interchanges 8001-8999
6. WYE's 9101-9199
7. Rest Areas 9201-9299
8. Truck Escape Ramps 9301-9399
9. Others 9401-9499

Even/Odd Convention: Even numbers are typically given to SR's in the East/West direction, and odd numbers to SR's that run North/South. This convention applies to Interstate Routes (except those that are Beltways or Spurs), and Quadrant Routes. This convention may or may not apply to PA or US Traffic Routes.

Hierarchy: If two or more traffic routes occupy the same section of roadway, the SR number is based on the "higher" type route, according to the following hierarchy. If the traffic routes are the same hierarchy class, then the SR number is assigned the lower numbered traffic route (Figure 1).

1. Interstates
2. U.S. Routes
3. PA Routes
4. Quadrant Routes

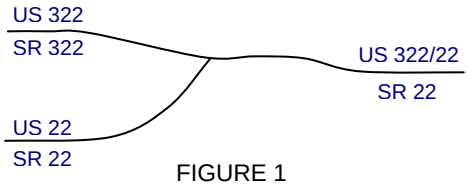

FIGURE 1

Other Numbering Conventions:

1. The first digit of a quadrant route is based on which quadrant of the county the route is located, as shown in the following diagram (Figure 2).
2. The last three digits of a Relocated Traffic Route are the same as the Traffic Route that was relocated.
3. Interchanges are numbered sequentially. Odd numbers are given to interchanges along SR's in the North/South direction; even numbers are given to interchanges along SR's in the East/West direction (Figure 3).
4. WYE's are given odd numbers if the connecting SR is odd numbered, and even numbers if the connecting SR is even numbered.
5. Rest Areas or Truck Escape Ramps are given odd numbers if they connect to the Southbound or Westbound side of an SR, and even numbers if they connect to the Northbound or Eastbound side.

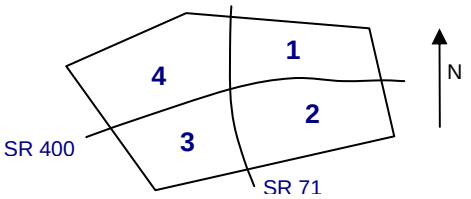

FIGURE 2

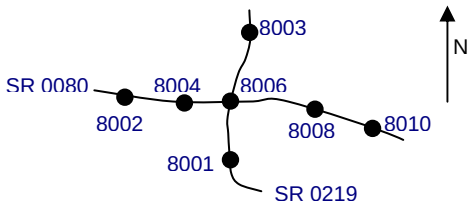

FIGURE 3

Segment (SEG)

State routes are divided into segments, which are approximately one-half mile long, and are identified by a four-digit number. Segment begin and end points are placed at physical features where possible. Segment numbers increase in the North or East direction, and typically by 10's (Figure 4). Segments are even numbered on undivided roadways, and in the Northbound or Eastbound direction of divided roadways. Segments are odd numbered in the Southbound or Westbound direction of divided roadways (Figure 5). Interstate segments are associated with the mile posts (Figure 6).

<u>Undivided Roadways</u>

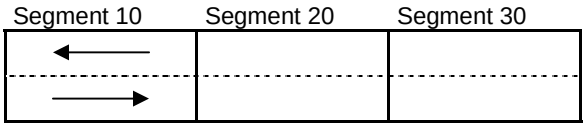

FIGURE 4

<u>Divided Roadways</u>

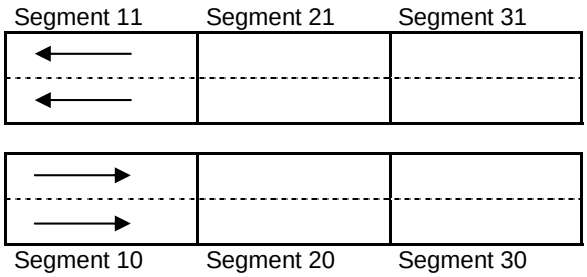

FIGURE 5

<u>Interstate Roadways</u>

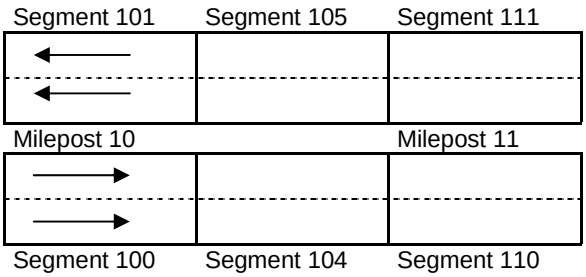

FIGURE 6

Turned Back, Abandoned, and Null Segments are given numbers in the range of 7000-7999. For two coincident State routes, the route with "lower" hierarchy is "nulled."

Segment numbering restarts on Traffic Routes at County boundaries, except Interstates (Figure 7).

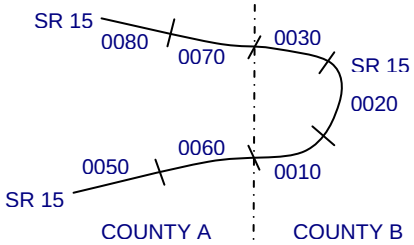

FIGURE 7

Offset

The offset, a subdivision of the segment, is the distance (in feet) from the beginning of the segment, expressed as a four-digit number. Offsets are measured in the increasing segment direction.

Segment Markers

Segment markers, which allow for easy identification of the LRS location on the State highway system, indicate the State route and segment number at the point that each segment is entered. If the beginning of a segment occurs at a physical feature, then the point of reference is at the physical feature and not the sign. At intersections, signs are used to identify beginning or ending State routes or segments.

Users of the LRS

Locations of all intersections, structures, and other points of interest are field verified and inventoried in the RMS. This information can be displayed on Straight Line Diagrams (SLD's) which can be viewed in the RMS, or hardcopy form. SLD books are refreshed and printed annually for distribution to the Department's District and County offices, as well as too many external entities.

A list of those within the Department that use the LRS to identify locations in the RMS and in the field includes personnel from the following organizations: Pavement Testing, County Maintenance, Traffic, Design, Surveys, Construction, Bridge, Permits, Crash Review, Planning and Programming, Posted & Bonded Roads, Tort Liability, and Emergency Management.

Users outside the Department include: County & Municipal governments, County 911, Planning Commissions, Federal Highway Administration, State & Local Police, Local Emergency Management, Delivery Services (UPS, Fed Ex, etc.), Fire Departments, Utility Companies, Contractors, and Consultants.

Without segment markers located in the field, all of these users would have to rely solely on the SLD, which would be extremely cumbersome at best and impossible for some.

Verification, QA & QC

In order to assure that LRS information is indicated properly in the RMS, on SLD's, and in the field, LRS Quality Assurance (QA) and Quality Commitment (QC) programs are performed each year. The Bureau of Maintenance and Operations, Asset Management Division, Roadway Inventory & Testing Unit (RITU) performs all Statewide QC testing. Field verification and QA is also performed by RITS, except in Engineering Districts 2-0, 11-0, and 12-0, where it is done "in-house." Each Engineering District is responsible for its own LRS completeness and maintenance with respect to the RMS.

Twenty percent of each county is field tested annually as part of the QA program, and five percent of each county is tested for the annual QC program. The goal of the QC program is to maintain at least 90% accuracy between the RMS and the actual field locations of highway features. Annual QC ratings are developed and reported to the Engineering Districts.

Field testing is performed by two-person teams (a permanent employee that operates the test, and a temporary employee that drives the device) with the use of vans equipped with an on-board computer and a Data Measurement Subsystem. Testing is typically performed during the months of April through November.

Vehicle location and roadway features are displayed on the van's computer screen in SLD format, and the software accepts operator inputs verifying or modifying roadway feature locations, as well as comments. Though the system can function at greater speed, test speeds are typically less than 25 mph to ensure accuracy.

There are five categories of information that is verified and/or modified:

1. State Route Length
2. Segment Length
3. Roadway Geometry (lane count, pavement & shoulder types & widths)
4. Intersecting Feature Location (intersections & bridges)
5. Segment Marker Location

STRAIGHT LINE DIAGRAM (SLD) ANNUAL REFRESH ATTRIBUTE KEY

SEGMENT MARKER	AHEAD LEFT INTER STATE OWNED	RAILROAD CROSSING	INTERSTATE MILEPOST
TURNBACK	AHEAD LEFT INTER NON-STATE	RAILROAD OVER-PASS	MFC BEGIN
NULL	AHEAD RIGHT INTE STATE OWNED	OVER-PASS	MUNICIPAL BOUNDARY
UNDIVIDED HIGHWAY	AHEAD RIGHT INTE NON-STATE	BRIDGE END	VILLAGE BEGIN
PHYSICALLY DIVIDED	BACK LEFT INTER STATE OWNED	BRIDGE BEGIN	AH - LENGTH FORWARD TO NEXT SEGMENT BEGIN BK - LENGTH BACK WARD TO PREVIOUS SEGMENT BEGIN
PAINT DIVIDED	BACK LEFT INTER NON-STATE	TUNNEL	
INTERSECTION AHEAD	BACK RIGHT INTER STATE OWNED	SIGN STRUCTURE	MFC - MAINTENANCE FUNCTIONAL CLASS A = INTERSTATE B = EXPRESSWAY AND/OR PRINCIPLE ARTERIAL C = MINOR ARTERIAL D = COLLECTOR E = LOCAL ACCESS F = INTERCHANGE RAMP
INTERSECTION BACK	BACK RIGHT INTER NON-STATE	RBR P3 BRIDGE	
REFERENCE AHEAD/BACK	T-LEFT INTERSEC STATE OWNED	RETAINING WALL	
DIVIDED CONNECTOR	T-LEFT INTERSEC NON-STATE	BRIDGE/CULVERT UNDER FILL	NULL AND TURNBACK SEGMENTS ARE DISPLAYED IN THE DEPARTMENT"S ROADWAY MANAGEMENT SYSTEM (RMS) AS 100 FEET IN LENGTH. ACTUAL SEGMENT AND SECTION LENGTHS MAY VARY SIGNIFICANTLY
CROSS INTERSEC STATE OWNED	T-RIGHT INTERSEC STATE OWNED	PIPE (STAMPP)	
CROSS INTERSEC NON-STATE	T-RIGHT INTERSEC NON-STATE	ROTARY INTERSEC	

STRAIGHT LINE DIAGRAM (SLD) ANNUAL REFRESH ATTRIBUTE KEY

ROAD CLOSED	POI POINT OF INTEREST	BRIDGE CLOSED	P BRIDGE POSTED
M MONITORING SITE	TRAFFIC SIGNAL	W RWIS SITE	NC - STREET NAME CHANGE

DIR: E TOTAL LEN: .099 MI. DIST: 04-7 SR: 9302
LEFT MUN: TUNKHANNOCK T RIGHT MUN: TUNKHANNOCK T

000525 FT

000000 FT

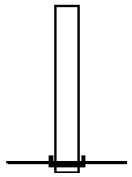

```
  000525 FT
* REF-AHD    END OF RUNAWAY TRUCK RA
  0010/0525  (GOVT)
  000000 FT  0 0 00000 0 00 0000+00
        NC RUNAWAY TRUCK RAMP
  INTER-BK   SR 0006 SH
             (SR0006 SEG 0344/2210)
             MFC BEGIN = F
S 0010/0000  LENGTH(AH 0525 BK 0000)
```

DIR: E TOTAL LEN: .271 MI. DIST: 04-7 SR: 9201
LEFT MUN: EATON T RIGHT MUN: EATON T

001429 FT

001066 FT

ROADSIDE REST RD
(SR9201 SEG 0020/0363) 0010/0526
ROADSIDE REST RD
(SR9201 SEG 0020/0000) 0010/0114

000000 FT

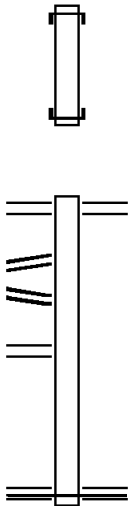

001429 FT
INTER-AHD ROADSIDE REST RD
0020/0363 (SR9201 SEG 0010/0526)
001066 FT 0 0 00000 0 00 0000+00
INTER-BK ROADSIDE REST RD
(SR9201 SEG 0010/0114)
5 0020/0000 LENGTH(AH 0363 BK 1066)

ROADSIDE REST RD
0010/1066 (SR9201 SEG 0010/0031)

ROADSIDE REST RD
0010/0031 (SR9201 SEG 0010/1066)
000000 FT 0 0 00000 0 00 0000+00
NC ROADSIDE REST RD
JOSEPH W HUNTER HW
(SR0029 SEG 0230/0918)
MFC BEGIN = F
5 0010/0000 LENGTH(AH 1066 BK 0000)

DIR: W TOTAL LEN: .190 MI. DIST: 04-7 SR: 8004
LEFT MUN: TUNKHANNOCK T RIGHT MUN: TUNKHANNOCK T

```
001001 FT                    001001 FT
                             INTER-AHD  SR 0006 SH
                             0750/0315  (SR0006 SEG 0344/1324)
000686 FT                    000686 FT  0 0 00000 0 00 0000+00
                                        TIOGA ST
                                        (SR3006 SEG 0011/0662)
                                        (SR3006 SEG 0010/0514)
                           S 0750/0000  LENGTH(AH 0315 BK 0686)

                                        TIOGA ST
                             0500/0686  (SR3006 SEG 0020/0053)

000000 FT                    000000 FT  0 0 00000 0 00 0000+00
                                   NC UNKNOWN
                             INTER-BK   SR 0006 SH
                                        (SR0006 SEG 0345/1961)
                                        MFC BEGIN = F
                           S 0500/0000  LENGTH(AH 0686 BK 0000)
```

DIR: E TOTAL LEN: .631 MI. DIST: 04-7 SR: 8002
LEFT MUN: CLINTON T RIGHT MUN: CLINTON T

```
003332 FT                    003332 FT SR 0006 SH
                                       (SR0006 SEG 0551/0211)
                                       RAMP A RD
                             0020/1712 (SR8002 SEG 0010/0211)

001620 FT                    001620 FT 0 0 00000 0 00 0000+00
                                  NC RAMP B RD
                             INTER-BK  SR 0011 SH
                                       (SR0011 SEG 0021/0000)
                           S 0020/0000 LENGTH(AH 1712 BK 1620)

                             INTER-AHD SR 0011 SH
                             0010/1620 (SR0011 SEG 0020/0505)

                                       SR 0011
                             0010/0757 OP ID 65/0011/0030/0542
                                       RAMP B RD
                             0010/0211 (SR8002 SEG 0020/1712)
000000 FT                    000000 FT 0 0 00000 0 00 0000+00
                                       SR 0006 SH
                                       (SR0006 SEG 0550/0000)
                                  NC RAMP A RD
                             INTER-BK  SR 0006 SH
                                       (SR0006 SEG 0550/0000)
                                       MFC BEGIN = F
                           S 0010/0000 LENGTH(AH 1620 BK 0000)
```

DIR: B TOTAL LEN: .008 MI. DIST: 04-7 SR: 4027
LEFT MUN: MESHOPPEN T RIGHT MUN: MESHOPPEN T

```
000044 FT                    000044 FT
                             7046/0000 LENGTH(AH 1106 BK 3014)
000044 FT                    000044 FT
                             7044/0000 LENGTH(AH 3014 BK 0044)
                           * REF-AHD   FARR RD
                             0040/0044 (TWP )
                                       MESHOPPEN
                             0040/0022 WASHINGTON T
000000 FT                    000000 FT 2 0 65038 0 00 0100+78
                                   NC FARR RD
                                       W BR MESH CR
                                       STRUCTURE LENGTH 44 FT
                                       BMSID 65/4027/0040/0000
                           * REF-BK    FARR RD
                                       (TWP )
                             0040/0000 LENGTH(AH 0044 BK 1954)
000000 FT                    000000 FT
                             7040/0000 LENGTH(AH 1954 BK 2676)
000000 FT                    000000 FT
                             7030/0000 LENGTH(AH 2676 BK 2325)
000000 FT                    000000 FT
                             7020/0000 LENGTH(AH 2325 BK 3015)
000000 FT                    000000 FT
                             7010/0000 LENGTH(AH 3015 BK 0000)
```

DIR: B TOTAL LEN: .909 MI. DIST: 04-7 SR: 4025
LEFT MUN: MESHOPPEN T RIGHT MUN: MESHOPPEN T

	004802 FT	004802 FT	
		INTER-AHD	SHERWOOD RD
			(T006)
			SR 0006 SH
			(SR0006 SEG 0150/0000)
SR 0006 SH			LOTT RD
(SR0006 SEG 0150/0000)	0020/2160	0020/2160	(T002)
FOR SR 0006 AND 4025			
(CONN)	0020/2034		
			DRAINAGE
			STRUCTURE LENGTH 6 FT
		0020/1891	BMSID 65/4025/0020/1891
PRIVATE RD			
(PRDR)	0020/0340		
			MYOBEACH RD
		0020/0134	(T510)
		0020/0013	BMSEN 65/4025/0020/0000
	002642 FT	002642 FT	2 0 65047 0 00 0025+98
		NC SR 4025 SH	
			TR SUSQ R
			BMSBG 65/4025/0020/0000
		S 0020/0000	LENGTH(AH 2160 BK 2642)
FASSETT RD			
(T509)	0010/0791		
PHILLIPS RD			
(T508)	0010/0775		
MAPLE LN			
(PRDR)	0010/0044		
	000000 FT	000000 FT	2 0 65047 0 00 0000+00
			(AAR 361369E)#TRKS 01
		NC MYOBEACH RD	
		* REF-BK	MYOBEACH RD
			(T510)
			MFC BEGIN = E
		S 0010/0000	LENGTH(AH 2642 BK 0000)

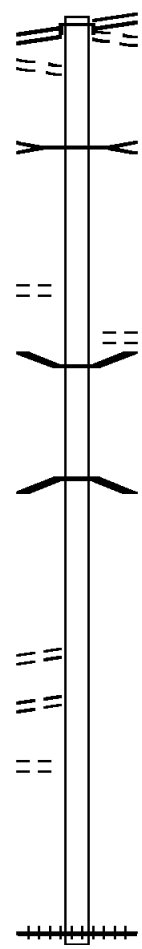

DIR: B TOTAL LEN: 1.491 MI. DIST: 04-7 SR: 4023
LEFT MUN: WASHINGTON T RIGHT MUN: WASHINGTON T

007875 FT

007875 FT STONY MOUNTAIN RD
0030/2798 (SR4021 SEG 0080/0000)

005077 FT

005077 FT 2 0 65061 0 00 0050+77
0030/0000 LENGTH(AH 2798 BK 2593)

WASHINGTON
0020/1686 TUNKHANNOCK T

002484 FT

002484 FT 2 0 65061 0 00 0024+87
0020/0000 LENGTH(AH 2593 BK 2484)
MEADOWOOD DR
0010/1958 (T484)

GARY LN
0010/0725 (T456)

NC BARTRON RD
SR 0006 SH
(SR0006 SEG 0290/1981)
INTER-BK HOLLOW CREST RD
000000 FT (T431)
MFC BEGIN = E
0010/0000 LENGTH(AH 2484 BK 0000)

2 0 65061 0 00 0000+00 000000 FT
SR 0006 SH
(SR0006 SEG 0290/1981) 0010/0000

DIR: B TOTAL LEN: 4.400 MI. DIST: 04-7 SR: 4021
LEFT MUN: WASHINGTON T RIGHT MUN: WASHINGTON T

023234 FT 023234 FT KEISERVILLE RD

DIR: B TOTAL LEN: 4.400 MI. DIST: 04-7 SR: 4021
LEFT MUN: WASHINGTON T RIGHT MUN: WASHINGTON T

		0090/1714	(SR4019 SEG 0040/0000)
	021520 FT	021520 FT	2 0 65053 0 00 0215+10
		0090/0000	LENGTH(AH 1714 BK 2299)
			UNKNOWN RD
		0080/1216	(PRDR)
			SANDS RD
		0080/0825	(T523)
2 0 65053 0 00 0192+00	019221 FT	019221 FT	
BARTRON RD			
(SR4023 SEG 0030/2798)	0080/0000	0080/0000	LENGTH(AH 2299 BK 2197)
			BAKER RD
		0070/0915	(T493)
			LC FOR BAKER RD
		0070/0823	(CONN)
	017024 FT	017024 FT	2 0 65053 0 00 0170+20
			LAKEWOOD RD
			(T491)
		0070/0000	LENGTH(AH 2197 BK 2079)
	014945 FT	014945 FT	2 0 65053 0 00 0149+41
		0060/0000	LENGTH(AH 2079 BK 2016)
			WASHINGTON
		0050/0975	LEMON T
	012929 FT	012929 FT	2 0 65053 0 00 0132+50
			LEMON
			TUNKHANNOCK T
		0050/0000	LENGTH(AH 2016 BK 2723)

DIR: B TOTAL LEN: 4.400 MI. DIST: 04-7 SR: 4021
LEFT MUN: TUNKHANNOCK T RIGHT MUN: TUNKHANNOCK T

	010206 FT		010206 FT 2 0 65053 0 00 0109+01 S 0040/0000 LENGTH(AH 2723 BK 3631)
	006575 FT		006575 FT 2 0 65053 0 00 0072+70 S 0030/0000 LENGTH(AH 3631 BK 3470)
2 0 65053 0 00 0038+00 WOODCREST DR (T463)	003105 FT 0020/0000	== ==	003105 FT S 0020/0000 LENGTH(AH 3470 BK 3105) BEVERLY DR 0010/2447 (T477)
DOGWOOD DR (T482)	0010/2344	==	
LEE LN (T463)	0010/1067	==	
	000000 FT		000000 FT 2 0 65053 0 00 0000+00 NC STONY MOUNTAIN RD JOSEPH W HUNTER HW (SR0029 SEG 0340/1095) MFC BEGIN = E S 0010/0000 LENGTH(AH 3105 BK 0000)

DIR: B TOTAL LEN: 4.553 MI. DIST: 04-7 SR: 4019
LEFT MUN: WASHINGTON T RIGHT MUN: WASHINGTON T

024039 FT

024039 FT AH-SUSQUEHANNA (57)
* REF-AHD (SUSQ CO) SR 3013 SH
0100/2831 (SR3013 SEG 0010/0000)

DIR: B TOTAL LEN: 4.553 MI. DIST: 04-7 SR: 4019
LEFT MUN: WASHINGTON T RIGHT MUN: WASHINGTON T

	021208 FT		021208 FT 2 0 65036 0 01 0205+80 BROOKS HILL RD (T501)
		==	S 0100/0000 LENGTH(AH 2831 BK 1944)
2 0 65036 0 01 0190+37 STANG RD (T499)	019264 FT 0090/0000	==	019264 FT S 0090/0000 LENGTH(AH 1944 BK 1863)
2 0 65036 0 01 0171+79 R-HIRKEY RD (T526)	017401 FT 0080/0000	==	017401 FT S 0080/0000 LENGTH(AH 1863 BK 2088)
2 0 65036 0 01 0150+50 SICKLER RD (T495)	015313 FT 0070/0000	==	015313 FT S 0070/0000 LENGTH(AH 2088 BK 3068)
	012245 FT		012245 FT 2 0 65036 0 01 0119+50 S 0060/0000 LENGTH(AH 3068 BK 1507)
2 0 65036 0 01 0104+43 MESHOPPEN CRK RD (SR4008 SEG 0060/2852)	010738 FT 0050/0000	==	010738 FT S 0050/0000 LENGTH(AH 1507 BK 2239) 0040/2174 BMSEN 65/4019/0040/2090 2 0 65036 0 01 0102+93 MESHOPPEN CR

DIR: B TOTAL LEN: 4.553 MI. DIST: 04-7 SR: 4019
LEFT MUN: WASHINGTON T RIGHT MUN: WASHINGTON T

0040/2090 BMSBG 65/4019/0040/2090
MESHOPPEN CRK RD
(SR4008 SEG 0070/0000)
NC ELLSWORTH HILL RD

MATTOCKS RD
(T524) 0040/1193

008499 FT

008499 FT 2 0 65036 0 00 0083+94
STONY MOUNTAIN RD
(SR4021 SEG 0090/1714)
S 0040/0000 LENGTH(AH 2239 BK 3570)

REMINGTON RD
(T521) 0030/2813
LC FOR REMINGTON RD
(CONN) 0030/2568

004929 FT

004929 FT 2 0 65036 0 00 0048+15
S 0030/0000 LENGTH(AH 3570 BK 2143)

2 0 65036 0 00 0026+81 002786 FT
STONE DR
(T528) 0020/0000

002786 FT
S 0020/0000 LENGTH(AH 2143 BK 2786)

NC KAISERVILLE RD
SR 0006 SH
(SR0006 SEG 0290/0000)
INTER-BK ADAMS AV
000000 FT (T519)
MFC BEGIN = E
S 0010/0000 LENGTH(AH 2786 BK 0000)

2 0 65036 0 00 0000+00 000000 FT
SR 0006 SH
(SR0006 SEG 0290/0000) 0010/0000

DIR: B TOTAL LEN: 3.240 MI. DIST: 04-7 SR: 4017
LEFT MUN: MESHOPPEN T RIGHT MUN: MESHOPPEN T

017108 FT

017108 FT AH-SUSQUEHANNA (57)
* REF-AHD (CO 57) SR 3009 SH
0070/2276 (SR3009 SEG 0010/0000)

014832 FT

014832 FT 2 0 65063 0 00 0150+07
S 0070/0000 LENGTH(AH 2276 BK 2953)

011879 FT

011879 FT 2 0 65063 0 00 0120+90
S 0060/0000 LENGTH(AH 2953 BK 2441)

009438 FT

009438 FT 2 0 65063 0 00 0096+96
S 0050/0000 LENGTH(AH 2441 BK 2886)

DIR: B TOTAL LEN: 3.240 MI. DIST: 04-7 SR: 4017
LEFT MUN: MESHOPPEN T RIGHT MUN: MESHOPPEN T

	006552 FT		006552 FT 2 0 65063 0 00 0067+80
			BUNNELL RD
			(T475)
			0040/0000 LENGTH(AH 2886 BK 2308)
			CARNEY RD
			0030/0117 (T515)
	004244 FT		004244 FT 2 0 65063 0 00 0042+60
			TRIB W B MES
			STRUCTURE LENGTH 18 FT
			BMSID 65/4017/0030/0000
			0030/0000 LENGTH(AH 2308 BK 1671)
VAOW RD			
(T498)	0020/1170		
			DRAINAGE
			STRUCTURE LENGTH 6 FT
			0020/1010 BMSID 65/4017/0020/1010
	002573 FT		002573 FT 2 0 65063 0 00 0025+90
			NC BRIAR RIDGE RD
			0020/0000 LENGTH(AH 1671 BK 2573)
			MESHOPPEN
			0010/2532 MESHOPPEN B
WASHINGTON ST			
(BORO)	0010/0401		
	000000 FT		000000 FT 2 0 65063 0 00 0000+00
			NC WELLES ST
			MAIN ST
			(SR0267 SEG 0010/0413)
			INTER-BK WELLES ST
			(SR0267 SEG 0010/0413)
			MFC BEGIN = E
AUBURN ST			
(SR4015 SEG 0080/0000)	0010/0000		0010/0000 LENGTH(AH 2573 BK 0000)

DIR: B TOTAL LEN: 5.434 MI. DIST: 04-7 SR: 4015
LEFT MUN: MESHOPPEN T RIGHT MUN: MESHOPPEN T

028692 FT

028692 FT AH-SUSQUEHANNA (57)
REF-AHD (CO 57) SR 3007 SH
0110/2987 (SR3007 SEG 0010/0000)

025705 FT

025705 FT 2 0 65052 0 00 0081+92
0110/0000 LENGTH(AH 2987 BK 2654)

023051 FT

023051 FT 2 0 65052 0 00 0055+17
L MESH CREEK
STRUCTURE LENGTH 18 FT
BMSID 65/4015/0100/0000
0100/0000 LENGTH(AH 2654 BK 2309)

FRANTZ RD
0090/1591 (T511)

2 0 65052 0 00 0032+10 020742 FT
WILLIAMS RD
(T490) 0090/0000

020742 FT
NC SCHOOLHOUSE HILL RD
0090/0000 LENGTH(AH 2309 BK 3217)

MESHOPPEN
0080/2493 MESHOPPEN B

MOWRY ST
(BORO) 0080/2060

WEST AV
(BORO) 0080/1294

PENN AV

DIR: B TOTAL LEN: 5.434 MI. DIST: 04-7 SR: 4015
LEFT MUN: MESHOPPEN B RIGHT MUN: MESHOPPEN B

```
                                                 0080/0971 (BORO)
                                                           WASHINGTON ST
                                                 0080/0560 (BORO)
WEST AV
(BORO)                    0080/0455
                         017525 FT               017525 FT 2 0 65052 0 00 0000+00
                                                      NC AUBURN ST
                                                           WELLES ST
                                                           (SR4017 SEG 0010/0000)
                                                 INTER-BK  MAIN ST
WELLES ST                                                  (SR0267 SEG 0010/0413)
(SR0267 SEG 0010/0413)    0080/0000              S 0080/0000 LTH AH 003217 BK 000100
                         017525 FT                 017525 FT
                                                   7074/0000 LTH AH 000100 BK 002086
                                                   INTER-AHD MAIN ST
                                                             (SR0267 SEG 0010/0000)
                                                             SR 0006 SH
                                                             (SR0006 SEG 0180/1080)
                                                   0070/2086

                         015439 FT                 015439 FT 2 0 65080 0 00 0155+00
                                                 S 0070/0000 LENGTH(AH 2086 BK 1779)

                         013660 FT                 013660 FT 2 0 65080 0 00 0137+21
                                                             MESHOPPEN
                                                             MESHOPPEN T
                                                 S 0060/0000 LENGTH(AH 1779 BK 2518)

                                                             STANEK RD
                                                 0050/1147 (T473)

                                                             MESHOPPEN
                                                 0050/0100 WASHINGTON T
                         011142 FT               011142 FT 2 0 65080 0 00 0111+00
                                                             RABBIT HOLLOW RD
                                                             (T482)
                                                 S 0050/0000 LENGTH(AH 2518 BK 3663)
                                                             LC TO/FROM T482 RD
                                                 0040/3508 (CONN)
```

DIR: B TOTAL LEN: 5.434 MI. DIST: 04-7 SR: 4015
LEFT MUN: WASHINGTON T RIGHT MUN: WASHINGTON T

	007479 FT		007479 FT 2 0 65080 0 00 0074+37 5 0040/0000 LENGTH(AH 3663 BK 2517)
FORCE RD (T515)	0030/1292		GRACE LN 0030/1292 (T515)
	004962 FT		004962 FT 2 0 65080 0 00 0050+22 5 0030/0000 LENGTH(AH 2517 BK 2564)
	002398 FT		002398 FT 2 0 65080 0 00 0024+54 5 0020/0000 LENGTH(AH 2564 BK 2398)
			PROCTOR AND GAMBLE RD 0010/0489 (PRDR) FROM 0087/0260 SH 0010/0408 (CONN) SR 0087 SH (SR0087 SEG 0260/0000) 0010/0343 PROCTOR AND GAMBLE RD 0010/0278 (PRDR)
	000000 FT		000000 FT 2 0 65080 0 00 0000+00 NC MESHOPPANY RIDGE RD INTER-BK BITLERS RD (T531) MFC BEGIN = E 5 0010/0000 LENGTH(AH 2398 BK 0000)

DIR: B TOTAL LEN: .000 MI. DIST: 04-7 SR: 4013
LEFT MUN: MESHOPPEN T RIGHT MUN: MESHOPPEN T

000000 FT		000000 FT
		7070/0000 LENGTH(AH 1364 BK 0476)
000000 FT		000000 FT
		7064/0000 LENGTH(AH 0476 BK 2137)
000000 FT		000000 FT
		7060/0000 LENGTH(AH 2137 BK 2962)
000000 FT		000000 FT
		7050/0000 LENGTH(AH 2962 BK 2778)
000000 FT		000000 FT
		7040/0000 LENGTH(AH 2778 BK 3337)
000000 FT		000000 FT
		7030/0000 LENGTH(AH 3337 BK 1610)
000000 FT		000000 FT
		7020/0000 LENGTH(AH 1610 BK 0000)

DIR: B TOTAL LEN: 3.755 MI. DIST: 04-7 SR: 4011
LEFT MUN: MESHOPPEN T RIGHT MUN: MESHOPPEN T

	019827 FT		019827 FT AH-SUSQUEHANNA (57)
			* REF-AHD (CO 57) EATON RD
			0070/2662 (SR3005 SEG 0010/0000)
STOREY LAKE RD (T471)	0070/2219	==	
			BOWMAN RD
		==	0070/1542 (T504)
	017165 FT		017165 FT 2 0 65039 0 01 0324+06
			S 0070/0000 LENGTH(AH 2662 BK 2069)
LUCEYS HILL RD (T503)	0060/0456	==	
2 0 65039 0 01 0309+65	015096 FT		015096 FT
MCMIKEN RD (T506)	0060/0000	==	S 0060/0000 LENGTH(AH 2069 BK 3808)
BYRD HILL RD (T483)	0050/3510	==	
	011288 FT		011288 FT 2 0 65039 0 01 0266+98
			BOWMAN RD (T504)
			CANFIELD RD (T486)
		==	S 0050/0000 LENGTH(AH 3808 BK 3010)

DIR: B TOTAL LEN: 3.755 MI. DIST: 04-7 SR: 4011
LEFT MUN: MESHOPPEN T RIGHT MUN: MESHOPPEN T

AUKEMA RD
(T505) 0040/1466 ==

008278 FT

008278 FT 2 0 65039 0 01 0236+88
5 0040/0000 LENGTH(AH 3010 BK 3091)

SMURKOWSKI RD
== 0030/1257 (T512)

005187 FT

005187 FT 2 0 65039 0 01 0205+97
MESHOPPEN
MESHOPPEN B
5 0030/0000 LENGTH(AH 3091 BK 3364)

001823 FT

001823 FT 2 0 65039 0 01 0172+35
5 0020/0000 LENGTH(AH 3364 BK 1823)

DRAINAGE
STRUCTURE LENGTH 4 FT
0010/1044 BMSID 65/4011/0010/1044

FAIRVIEW ST
(BORO) 0010/0419
== 000000 FT

000000 FT 2 0 65039 0 01 0154+12
MOWRY ST
(SR0267 SEG 0010/1219)
NC BUNNEL HILL RD
MFC BEGIN = E

MOWRY ST
(SR0267 SEG 0010/1219) 0010/0000

5 0010/0000 LENGTH(AH 1823 BK 0000)

DIR: B TOTAL LEN: .366 MI. DIST: 04-7 SR: 4010
LEFT MUN: NORTH BRANCH T RIGHT MUN: NORTH BRANCH T

SR 0087 SH (SR0087 SEG 0050/2346)	001935 FT 0010/1935		001935 FT SR 0087 SH 0010/1935 (SR0087 SEG 0050/2346)
	000000 FT		000000 FT 2 0 65048 0 00 0000+00 SR 0187 SH (SR0187 SEG 0010/1494) NC SR 4010 SH MFC BEGIN = E
SR 0087 SH (SR0187 SEG 0010/1494)	0010/0000		5 0010/0000 LENGTH(AH 1935 BK 0000)

DIR: B TOTAL LEN: 2.349 MI. DIST: 04-7 SR: 4009
LEFT MUN: BRAINTRIM T RIGHT MUN: BRAINTRIM T

012403 FT

HELLER HILL RD

012403 FT AH-SUSQUEHANNA (57)
* REF-AHD (CO 57) SR 3001 SH
0050/2698 (SR3001 SEG 0010/0000)

PIG BARN RD

DIR: B TOTAL LEN: 2.349 MI. DIST: 04-7 SR: 4009
LEFT MUN: BRAINTRIM T RIGHT MUN: BRAINTRIM T

(T478)	0050/1826		0050/1826 (TWP)
2 0 65040 0 00 0096+50	009705 FT		009705 FT
EDDY MOUNTAIN RD			
(T469)	0050/0000		0050/0000 LENGTH(AH 2698 BK 2273)
	007432 FT		007432 FT 2 0 65040 0 00 0074+31
			0040/0000 LENGTH(AH 2273 BK 2426)
	005006 FT		005006 FT 2 0 65040 0 00 0050+05
			0030/0000 LENGTH(AH 2426 BK 2447)
	002559 FT		002559 FT 2 0 65040 0 00 0025+63
			0020/0000 LENGTH(AH 2447 BK 2559)
			DRAINAGE
			STRUCTURE LENGTH 4 FT
			0010/1556 BMSID 65/4009/0010/1556
	000000 FT		000000 FT 2 0 65040 0 00 0000+00
			NC DOLITTLE HILL RD
			SR 0006 SH
			(SR0006 SEG 0060/0000)
			MFC BEGIN = E
			0010/0000 LENGTH(AH 2559 BK 0000)

DIR: B TOTAL LEN: 5.434 MI. DIST: 04-7 SR: 4008
LEFT MUN: LEMON T RIGHT MUN: LEMON T

ALDOVIN RD (SR1006 SEG 0010/0000) JOSEPH W HUNTER HW (SR0029 SEG 0420/0000)	028693 FT 0110/3381	028693 FT 0110/3381	JOSEPH W HUNTER HW (SR0029 SEG 0420/0000)
2 0 65037 0 00 0255+95 STANG KERAGA RD (T516)	025312 FT 0110/0000	025312 FT S 0110/0000 0100/1423	LENGTH(AH 3381 BK 1825) LEMON WASHINGTON T
	023487 FT	023487 FT S 0100/0000	2 0 65037 0 00 0237+70 LENGTH(AH 1825 BK 2500)

DIR: B TOTAL LEN: 5.434 MI. DIST: 04-7 SR: 4008
LEFT MUN: WASHINGTON T RIGHT MUN: WASHINGTON T

020987 FT

020987 FT 2 0 65037 0 00 0209+68
0090/0000 LENGTH(AH 2500 BK 2559)

018428 FT

018428 FT 2 0 65037 0 00 0184+33
NC MESHOPPEN CRK RD
0080/0000 LENGTH(AH 2559 BK 2368)

016060 FT

016060 FT 2 0 65037 0 00 0159+41
NC LEMON CREEK RD
KEISERVILLE RD
(SR4019 SEG 0040/1645)
INTER-BK ELLSWORTH HILL RD
(SR4019 SEG 0040/1645)
0070/0000 LTH AH 002368 BK 000100

016060 FT

016060 FT
7064/0000 LTH AH 000100 BK 002852
INTER-AHD ELLSWORTH HILL RD
0060/2852 (SR4019 SEG 0050/0000)

ELLSWORTH HILL RD
(SR4019 SEG 0050/0000) 0060/2852

013208 FT

013208 FT 2 0 65037 0 00 0131+01
0060/0000 LENGTH(AH 2852 BK 3500)

2 0 65037 0 00 0096+18 009708 FT

009708 FT

DIR: B TOTAL LEN: 5.434 MI. DIST: 04-7 SR: 4008
LEFT MUN: WASHINGTON T RIGHT MUN: WASHINGTON T

SICKLER RD (T495)	0050/0000	0050/0000	LENGTH(AH 3500 BK 1815)
FARR RD (T542)	0040/1671		WASHINGTON
		0040/1351	MESHOPPEN T
		0040/0099	BMSEN 65/4008/0040/0000
	007893 FT	007893 FT	2 0 65037 0 00 0077+66
			MESHOPPEN CK
			BMSBG 65/4008/0040/0000
		0040/0000	LENGTH(AH 1815 BK 3386)
	004507 FT	004507 FT	2 0 65037 0 00 0043+84
		0030/0000	LENGTH(AH 3386 BK 2384)
	002123 FT	002123 FT	2 0 65037 0 00 0020+00
			TINKLEPAUGH RD
			(T485)
		0020/0000	LENGTH(AH 2384 BK 2123)
POTTS FALLS RD (T495)	0010/0910		
			FOR SR 0006 AND 4008
		0010/0215	(CONN)
	000000 FT	000000 FT	2 0 65037 0 00 0000+00
			SR 0006 SH
			(SR0006 SEG 0210/0000)
			NC MESHOPPEN CRK RD
			MFC BEGIN = D
SR 0006 SH (SR0006 SEG 0210/0000)	0010/0000	0010/0000	LENGTH(AH 2123 BK 0000)

DIR: B TOTAL LEN: 2.244 MI. DIST: 04-7 SR: 4007
LEFT MUN: MEHOOPANY T RIGHT MUN: MEHOOPANY T

NIMBLE HILL RD 011849 FT
(SR4005 SEG 0080/0000) 0030/2441

011849 FT NIMBLE HILL RD
0030/2441 (SR4005 SEG 0080/0000)

DIR: B TOTAL LEN: 2.244 MI. DIST: 04-7 SR: 4007
LEFT MUN: MEHOOPANY T RIGHT MUN: MEHOOPANY T

```
                                                 0030/0018 BMSEN 65/4007/0030/0000
009408 FT                                        009408 FT 2 0 65051 0 00 0094+26
                                                           TR MEHPNY CR
                                                           BMSBG 65/4007/0030/0000
                                               S 0030/0000 LENGTH(AH 2441 BK 2258)

007150 FT                                        007150 FT 2 0 65051 0 00 0064+00
                                               S 0024/0000 LENGTH(AH 2258 BK 2155)

004995 FT                                        004995 FT 2 0 65051 0 00 0043+61
                                                           TRIB MEHOOP
                                                           STRUCTURE LENGTH  15 FT
                                                           BMSID 65/4007/0020/0000
                                               S 0020/0000 LENGTH(AH 2155 BK 3293)

001702 FT                                        001702 FT 2 0 65051 0 00 0016+84
                                               S 0014/0000 LENGTH(AH 3293 BK 1702)

000000 FT                                        000000 FT 2 0 65051 0 00 0000+00
                                                     NC CREEK RD
                                               * REF-BK    CREEK RD
                                                           (T311)
                                                           MFC BEGIN = E
                                               S 0010/0000 LENGTH(AH 1702 BK 0000)
```

DIR: B TOTAL LEN: 2.320 MI. DIST: 04-7 SR: 4006
LEFT MUN: LACEYVILLE B RIGHT MUN: LACEYVILLE B

012250 FT

MAIN ST
(BORO)

0040/2683

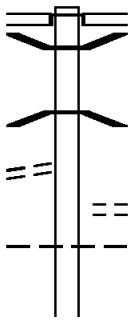

012250 FT
INTER-AHD MAIN ST
(BORO)
CHURCH ST
0040/3278 (SR3001 SEG 0460/0000)
0040/2757 BMSEN 65/4006/0040/2739
0 0 00000 0 00 0000+00
LITTLE TUSCARORA CRK
0040/2739 BMSBG 65/4006/0040/2739

NC MAIN ST
FRANKLIN ST
0040/2210 (BORO)
LACEYVILLE
0040/1743 BRAINTRIM T

DIR: B TOTAL LEN: 2.320 MI. DIST: 04-7 SR: 4006
LEFT MUN: LACEYVILLE B RIGHT MUN: LACEYVILLE B

```
2 0 65041 0 01 0208+00 008972 FT                  008972 FT
SECOND ST
(T481)                  0040/0000          ==   S 0040/0000 LENGTH(AH 3278 BK 3330)
                                                            LACEY ST RIVER RD #1
                                             ==   0030/2706 (PRDR)

LACEYVILLE SCHOOL RD
(GOVT)                  0030/1137          ==
                                                            LACEY ST RIVER RD #2
                                             ==   0030/0629 (PRDR)
2 0 65041 0 02 0242+80 005642 FT                  005642 FT
JACKSON RD
(T476)                  0030/0000          ==   S 0030/0000 LENGTH(AH 3330 BK 3279)
                                                            TR SUSQ RVR
                                                            STRUCTURE LENGTH  15 FT
                                             >-<  0020/3144 BMSID 65/4006/0020/3144

                                                            LACEY ST RIVER RD #3
                                             ==   0020/1512 (PRDR)

                        002363 FT                 002363 FT 2 0 65041 0 02 0276+93
                                                            BOWFIN LN
                                                            (PRDR)
                                             ==   S 0020/0000 LENGTH(AH 3279 BK 2363)

                                             +++++++++ 0010/0186 (AAR 361357K)#TRKS 01
                        000000 FT                 000000 FT 2 0 65041 0 02 0301+10
                                                        NC LACEY ST
                                             *  REF-BK     DEAD END RD
                                                            (PRDR)
                                                            MFC BEGIN = E
                                             S 0010/0000 LENGTH(AH 2363 BK 0000)
```

DIR: B TOTAL LEN: 4.898 MI. DIST: 04-7 SR: 4005
LEFT MUN: MEHOOPANY T RIGHT MUN: MEHOOPANY T

SR 0087 SH 025861 FT
(SR0087 SEG 0230/1601) 0100/3123

025861 FT SR 0087 SH
0100/3123 (SR0087 SEG 0230/1601)

SCHOOL HOUSE HILL RD
0100/1617 (T450)

022738 FT

022738 FT 2 0 65051 0 00 0175+86

DIR: B TOTAL LEN: 4.898 MI. DIST: 04-7 SR: 4005
LEFT MUN: MEHOOPANY T RIGHT MUN: MEHOOPANY T

PEARL RD
(T448)
== 0100/0000 LENGTH(AH 3123 BK 2564)

020174 FT

020174 FT 2 0 65051 0 00 0150+00
0090/0000 LENGTH(AH 2564 BK 3150)

017024 FT

017024 FT 2 0 65051 0 00 0118+50
CREEK RD
(SR4007 SEG 0030/2441)
0080/0000 LENGTH(AH 3150 BK 1963)

015061 FT

015061 FT 2 0 65065 0 00 0151+27
0070/0000 LENGTH(AH 1963 BK 2499)

012562 FT

012562 FT 2 0 65065 0 00 0124+99
0060/0000 LENGTH(AH 2499 BK 2502)

FARR RD
(T441)

0050/0717 ==

010060 FT

010060 FT 2 0 65065 0 00 0100+00
TRIB TO MEHOOPNY

DIR: B TOTAL LEN: 4.898 MI. DIST: 04-7 SR: 4005
LEFT MUN: MEHOOPANY T RIGHT MUN: MEHOOPANY T

STRUCTURE LENGTH 18 FT
BMSID 65/4005/0050/0000
MEHOOPANY
MESHOPPEN T
0050/0000 LENGTH(AH 2502 BK 2558)

MESHOPPEN
0040/1150 WINDHAM T

007502 FT

007502 FT 2 0 65065 0 00 0075+38
0040/0000 LENGTH(AH 2558 BK 2500)
WINDHAM
0030/2317 FORKSTON T

DEER PARK RD
(T451)
WINDHAM
FORKSTON T
FOX HOLLOW RD
(T308)

0030/1735
0030/1667
0030/1632

005002 FT

005002 FT 2 0 65065 0 00 0050+38
0030/0000 LENGTH(AH 2500 BK 2470)

002532 FT

002532 FT 2 0 65065 0 00 0025+23
0020/0000 LENGTH(AH 2470 BK 2532)

CEDAR LN
0010/0266 (T452)
NC NIMBLE HILL RD
FARR HOLLOW RD
000000 FT (SR3001 SEG 0260/0000)
MFC BEGIN = E
0010/0000 LENGTH(AH 2532 BK 0000)

2 0 65065 0 00 0000+00 000000 FT
FARR HOLLOW RD
(SR3001 SEG 0260/0000) 0010/0000

DIR: B TOTAL LEN: 4.164 MI. DIST: 04-7 SR: 4004
LEFT MUN: WINDHAM T RIGHT MUN: WINDHAM T

SR 3001 SH (SR3001 SEG 0380/2744)	021986 FT 0080/2904	021986 FT SR 3001 SH 0080/2904 (SR3001 SEG 0380/2744)
	019082 FT	019082 FT 2 0 65042 0 00 0050+28 S 0080/0000 LENGTH(AH 2904 BK 2533)
	016549 FT	016549 FT 2 0 65042 0 00 0024+99 S 0070/0000 LENGTH(AH 2533 BK 2499)
	014050 FT	014050 FT 2 0 65042 0 00 0000+00 S 0060/0000 LENGTH(AH 2499 BK 3166)
	010884 FT	010884 FT 2 0 65062 0 01 0109+99 PRIVATE RD (PRDR) S 0050/0000 LENGTH(AH 3166 BK 2464)

DIR: B TOTAL LEN: 4.164 MI. DIST: 04-7 SR: 4004
LEFT MUN: WINDHAM T RIGHT MUN: WINDHAM T

```
FLYNN MOUNTAIN RD
(T463)                    0040/0156    ==
                                                        ROARING RUN
                                                        STRUCTURE LENGTH  14 FT
                                                0040/0065 BMSID 65/4004/0040/0065
2 0 65062 0 00 0083+95 008420 FT                008420 FT
BRUNGESS MOUNTAIN RD
(T474)                    0040/0000    ==      S 0040/0000 LENGTH(AH 2464 BK 1920)

                          006500 FT                006500 FT 2 0 65062 0 00 0064+85
                                                S 0030/0000 LENGTH(AH 1920 BK 3357)

                                                        SALSMAN RD
                                             ==   0020/1227 (T482)

                          003143 FT                003143 FT 2 0 65062 0 00 0031+40
                                                        CHURCH RD
                                                        (T470)
                                             ==   S 0020/0000 LENGTH(AH 3357 BK 3143)

                          000000 FT                000000 FT 2 0 65062 0 00 0000+00
                                                     NC ROCK HILL RD
                                                * REF-BK    BRAD CO SR 2004 SH
                                                        (SR2004 SEG 0020/1470)
                                                        MFC BEGIN = E
                                                         BK-BRADFORD        (08)
                                                S 0010/0000 LENGTH(AH 3143 BK 0000)
```

DIR: B TOTAL LEN: 1.406 MI. DIST: 04-7 SR: 4003
LEFT MUN: WINDHAM T RIGHT MUN: WINDHAM T

007426 FT

005233 FT

002855 FT

000000 FT

SR 4002 SH
(SR4002 SEG 0010/1723) 0010/0000

007426 FT AH-BRADFORD (08)
REF-AHD BRAD CO SR 2001 SH
0030/2193 (SR2001 SEG 0010/0000)

005233 FT 2 0 65043 0 00 0049+73
0030/0000 LENGTH(AH 2193 BK 2378)

002855 FT 2 0 65043 0 00 0026+14
CHURCH RD
(T470)
0020/0000 LENGTH(AH 2378 BK 2855)

WECH RD
0010/1979 (T457)

CATHOLIC CHURCH RD
0010/0242 (T473)
000000 FT 2 0 65043 0 00 0000+00
SR 4002 SH
(SR4002 SEG 0010/1723)
NC SR 4003 SH
MFC BEGIN = E
0010/0000 LENGTH(AH 2855 BK 0000)

DIR: B TOTAL LEN: 9.278 MI. DIST: 04-7 SR: 4002
LEFT MUN: MEHOOPANY T RIGHT MUN: MEHOOPANY T

	048989 FT	048989 FT	
		INTER-AHD	SR 0087 SH
			(SR0087 SEG 0250/0000)
JAYNES BEND RD			SR 0087 SH
(T459)	0190/2061	0190/2061	(SR0087 SEG 0250/0000)
		0190/0531	BMSEN 65/4002/0190/0493
			1 0 00013 0 00 0505+42
			LTL MEHOOP C
		0190/0493	BMSBG 65/4002/0190/0493
SCOTTSVILLE RD			
(T443)	0190/0060		
	046928 FT	046928 FT	1 0 00013 0 00 0500+36
			VILLAGE: MEHOOPANY
		S 0190/0000	LENGTH(AH 2061 BK 3156)

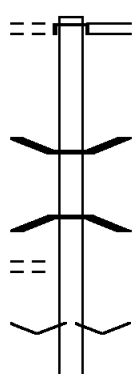

DIR: B TOTAL LEN: 9.278 MI. DIST: 04-7 SR: 4002
LEFT MUN: MEHOOPANY T RIGHT MUN: MEHOOPANY T

		0180/0019	BMSEN 65/4002/0180/0000
	043772 FT	043772 FT	1 0 00013 0 00 0468+93
			LITTLE MEHOOPANY CRK
			BMSBG 65/4002/0180/0000
		S 0180/0000	LENGTH(AH 3156 BK 1894)
SHADY LN (T458)	0170/0577		
		0170/0565	BMSEN 65/4002/0170/0525
			1 0 00013 0 00 0455+14
			LITTLE MEHOOPANY CREEK
		0170/0525	BMSBG 65/4002/0170/0525
	041878 FT	041878 FT	1 0 00013 0 00 0449+07
		S 0170/0000	LENGTH(AH 1894 BK 2414)
	039464 FT	039464 FT	1 0 00013 0 00 0425+49
		S 0160/0000	LENGTH(AH 2414 BK 3149)
			MEHOOPANY
		0150/1715	WINDHAM T
	036315 FT	036315 FT	1 0 00013 0 00 0394+00
		S 0150/0000	LENGTH(AH 3149 BK 1885)
	034430 FT	034430 FT	1 0 00013 0 00 0375+30

DIR: B TOTAL LEN: 9.278 MI. DIST: 04-7 SR: 4002
LEFT MUN: WINDHAM T RIGHT MUN: WINDHAM T

		0140/0000 LENGTH(AH 1885 BK 2620)
ROBINSON RD (T476)	0130/1338	
	031810 FT	031810 FT 1 0 00013 0 00 0349+10
		0130/0000 LENGTH(AH 2620 BK 2349)
		FARR RD
		0120/0331 (T441)
	029461 FT	029461 FT 1 0 00013 0 00 0325+42
		FOX HOLLOW RD
		(T308)
		0120/0000 LENGTH(AH 2349 BK 2584)
	026877 FT	026877 FT 1 0 00013 0 00 0299+62
		0110/0000 LENGTH(AH 2584 BK 3256)
		0100/0016 BMSEN 65/4002/0100/0000
	023621 FT	023621 FT 1 0 00013 0 00 0267+07
		LITTLE MEHOOPANY CRK
		BMSBG 65/4002/0100/0000
		0100/0000 LENGTH(AH 3256 BK 2430)
		PALEN ST
		0090/1217 (T478)

DIR: B TOTAL LEN: 9.278 MI. DIST: 04-7 SR: 4002
LEFT MUN: WINDHAM T RIGHT MUN: WINDHAM T

CEMETERY RD
(T444) 0090/0685 ==

021191 FT

021191 FT 1 0 00013 0 00 0247+94
SR 3001 SH
(SR3001 SEG 0340/0447)
INTER-BK SR 3001 SH
(SR3001 SEG 0340/0447)
5 0090/0000 LTH AH 002430 BK 000100

021191 FT
7084/0000 LTH AH 000100 BK 002389
INTER-AHD SR 3001 SH
0080/2389 (SR3001 SEG 0350/0000)

SR 3001 SH
(SR3001 SEG 0350/0000) 0080/2389

018802 FT

018802 FT 1 0 00013 0 00 0212+98
5 0080/0000 LENGTH(AH 2389 BK 3778)

015024 FT

015024 FT 1 0 00013 0 00 0175+00
5 0070/0000 LENGTH(AH 3778 BK 2176)

OVERSHOT RD
(T475) 0060/2060 ==

OVERSHOT RD
(T475) 0060/1073 ==

012848 FT

012848 FT 1 0 00013 0 00 0153+21
5 0060/0000 LENGTH(AH 2176 BK 2721)

DIR: B TOTAL LEN: 9.278 MI. DIST: 04-7 SR: 4002
LEFT MUN: WINDHAM T RIGHT MUN: WINDHAM T

LEFT	RIGHT
SHARPES RD (T459) 0050/0620	
1 0 00013 0 00 0126+00 010127 FT	010127 FT
SHARPES POND SPUR RD (T481) 0050/0000	S 0050/0000 LENGTH(AH 2721 BK 2603)
007524 FT	007524 FT 1 0 00013 0 00 0100+12 S 0040/0000 LENGTH(AH 2603 BK 2163)
005361 FT	005361 FT 1 0 00013 0 00 0078+49 MORRISON RD (T480) S 0030/0000 LENGTH(AH 2163 BK 3187)
1 0 00013 0 00 0047+00 002174 FT	002174 FT
CATHOLIC CHURCH RD (T473) 0020/0000	S 0020/0000 LENGTH(AH 3187 BK 2174)
SR 4003 SH (SR4003 SEG 0010/0000) 0010/1723	
	WINDHAM 0010/1054 NORTH BRANCH T
000000 FT	000000 FT 1 0 00013 0 00 0024+86 NC SR 4002 SH INTER-BK SR 0187 SH (SR0187 SEG 0050/0000) MFC BEGIN = D
SR 0187 SH (SR0187 SEG 0050/0000) 0010/0000	S 0010/0000 LENGTH(AH 2174 BK 0000)

DIR: B TOTAL LEN: 4.214 MI. DIST: 04-7 SR: 4001
LEFT MUN: WINDHAM T RIGHT MUN: WINDHAM T

022251 FT ⊓== 022251 FT PALEN ST
(T478)

DIR: B TOTAL LEN: 4.214 MI. DIST: 04-7 SR: 4001
LEFT MUN: WINDHAM T RIGHT MUN: WINDHAM T

LEFT		RIGHT	
FARR HOLLOW RD (SR3001 SEG 0340/0000)	0090/1308	0090/1308	FARR HOLLOW RD (SR3001 SEG 0340/0000)
	020943 FT	020943 FT	2 0 65045 0 00 0210+66
		S 0090/0000	LENGTH(AH 1308 BK 2561)
2 0 65045 0 00 0184+55	018382 FT	018382 FT	
POND RD (T453)	0080/0000	S 0080/0000	LENGTH(AH 2561 BK 3412)
	014970 FT	014970 FT	2 0 65045 0 00 0150+42
		S 0070/0000	LENGTH(AH 3412 BK 2367)
	012603 FT	012603 FT	2 0 65045 0 00 0127+00 TOWNLINE RD (T451) WINDHAM NORTH BRANCH T
		S 0060/0000	LENGTH(AH 2367 BK 2627)
WINDHAM NORTH BRANCH T	0050/1721		
MORRISON RD (T480)	0050/1715		

DIR: B TOTAL LEN: 4.214 MI. DIST: 04-7 SR: 4001
LEFT MUN: NORTH BRANCH T RIGHT MUN: NORTH BRANCH T

	009976 FT	009976 FT	2 0 65045 0 00 0099+94 DOUGLAS HOLLOW RD (T438)
		S 0050/0000	LENGTH(AH 2627 BK 2226)
2 0 65045 0 00 0077+73 CEDAR HOLLOW RD (T431)	007750 FT	007750 FT	
	0040/0000	S 0040/0000	LENGTH(AH 2226 BK 2766)
	004984 FT	004984 FT	2 0 65045 0 00 0050+01
		S 0030/0000	LENGTH(AH 2766 BK 2500)
	002484 FT	002484 FT	2 0 65045 0 00 0025+01
		S 0020/0000	LENGTH(AH 2500 BK 2484)
		0010/0752	BMSEN 65/4001/0010/0693 2 0 65045 0 00 0007+10 MILLER BROOK
		0010/0718	BMSBG 65/4001/0010/0693
	000000 FT	000000 FT	2 0 65045 0 00 0000+00 NC OAK RIDGE RD SR 0187 SH (SR0187 SEG 0020/0000)
		INTER-BK	TWP RD (TWP) MFC BEGIN = E
		S 0010/0000	LENGTH(AH 2484 BK 0000)

DIR: B TOTAL LEN: .148 MI. DIST: 04-7 SR: 3009
LEFT MUN: TUNKHANNOCK B RIGHT MUN: TUNKHANNOCK B

000783 FT

000000 FT

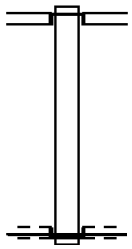

000783 FT
INTER-AHD FRANKLIN AV
(BORO)
TIOGA ST
0012/0783 (SR3006 SEG 0040/0000)

000000 FT 2 0 65081 0 00 0007+79
NC FRANKLIN AV
SUSQUEHANNA AV
(BORO)
INTER-BK FRANKLIN AV
(BORO)
MFC BEGIN = E
S 0012/0000 LENGTH(AH 0783 BK 0000)

DIR: B TOTAL LEN: .104 MI. DIST: 04-7 SR: 3008
LEFT MUN: TUNKHANNOCK B RIGHT MUN: TUNKHANNOCK B

000547 FT

000000 FT

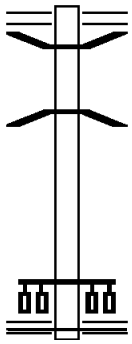

000547 FT TIOGA ST
0010/0547 (SR3006 SEG 0050/2650)
0010/0473 BMSEN 65/3008/0010/0000
0 0 00000 0 00 0000+00
TUNK CREEK
0010/0212 BMSBG 65/3008/0010/0000
000000 FT 0 0 00000 0 00 0000+00
NC SR 3008 SH
TUNK BP
(SR0006 SEG 0384/0000)

* REF-BK STATE ST
(SR0092 SEG 0270/0990)
MFC BEGIN = C
S 0010/0000 LENGTH(AH 0547 BK 0000)

DIR: E TOTAL LEN: .016 MI. DIST: 04-7 SR: 3007
LEFT MUN: WASHINGTON T RIGHT MUN: WASHINGTON T

000084 FT	000084 FT	
	7040/0000	LENGTH(AH 1903 BK 1959)
000084 FT	000084 FT	
	7030/0000	LENGTH(AH 1959 BK 3055)
000084 FT	000084 FT	
	7020/0000	LENGTH(AH 3055 BK 2276)
000084 FT	000084 FT	
	7014/0000	LENGTH(AH 2276 BK 0084)
		BMSEN 65/3007/0012/0000
	REF-AHD	VOSBURG RD
		(T506)
	0012/0084	
000000 FT	000000 FT	0 00000 0 0 0000+00
		NC VOSBURG RD
	REF-BK	VOSBURG RD
		(T506)
		BRIDGE CLOSED
		READING, BLUE MOUNTA RR
		BMSBG 65/3007/0012/0000
		MFC BEGIN = E
	0012/0000	LENGTH(AH 0084 BK 0128)
000000 FT	000000 FT	
	7010/0000	LENGTH(AH 0128 BK 0000)

DIR: E TOTAL LEN: 2.149 MI. DIST: 04-7 SR: 3006
LEFT MUN: TUNKHANNOCK B RIGHT MUN: TUNKHANNOCK B

SR 0006 SH INTER-AHD
(SR0006 SEG 0394/0000)
SR 0006 SH
(SR0006 SEG 0394/0000) 0061/0506
0 0 00000 0 00 0000+00 010840 FT
MFC BEGIN = B
LENGTH(AH 0506 BK 3335) 0061/0000
SUNNYSIDE AV
(CITY) 0050/3207

MCCORD ST
(CITY) 0050/1447

PINE ST
(CITY) 0050/0792

007505 FT

PUTNAM ST
(BORO) 0040/1450
SLOCUM AV
(BORO) 0040/1113

WYOMING AV
(BORO) 0040/0799
PHILADELPHIA AV
(BORO) 0040/0477
1 0 00241 0 03 0879+87 005216 FT
FRANKLIN AV

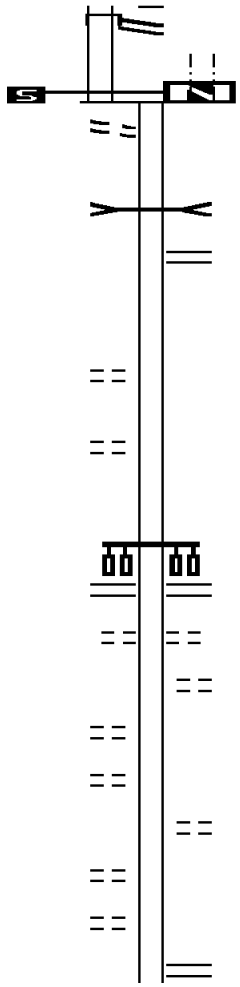

010722 FT
7060/0000 LTH AH 000506 BK 003335

SWALE BROOK
STRUCTURE LENGTH 14 FT
0050/2929 BMSID 65/3006/0050/2929
ROOSEVELT HY
0050/2650 (SR3008 SEG 0010/0547)

007387 FT 1 0 00232 0 00 0714+85
BRIDGE ST
(SR0029 SEG 0310/0000)

0050/0000 LENGTH(AH 3335 BK 2289)
WARREN ST
0040/1865 (BORO)
PUTNAM ST
0040/1465 (BORO)

ELM ST
0040/0975 (BORO)

005098 FT FRANKLIN AV
(SR3009 SEG 0012/0783)

DIR: E TOTAL LEN: 2.149 MI. DIST: 04-7 SR: 3006
LEFT MUN: TUNKHANNOCK B RIGHT MUN: TUNKHANNOCK B

(BORO)	0040/0000	0040/0000	LENGTH(AH 2289 BK 2333)
			MAPLE AV
		0030/1909	(BORO)
TRITON DR			
(BORO)	0030/1848		
			WEST ST
		0030/1511	(BORO)
			TUNKHANNOCK
		0030/1441	TUNKHANNOCK T
			VIRGINIA DR
		0030/0704	(T478)
			LC FROM MALL RD
		0030/0394	(CONN)
			MALL ENT RD
			(PRDR)
		0030/0337	
			LC TO MALL RD
		0030/0232	(CONN)
1 0 00241 0 02 0856+72	002883 FT	002765 FT	
EVANS DR			
(T434)	0030/0000	0030/0000	LENGTH(AH 2333 BK 1945)
PRIVATE RD			
(PRDR)	0020/1577		
			MAPLE LN
		0020/1297	(T429)
			HILLTOP DR
		0020/0690	(T435)
JAYNE RD			
(T404)	0020/0355		
			RAMP RD
		0020/0053	(SR8004 SEG 0500/0686)
	000938 FT	000820 FT	1 0 00241 0 02 0840+84
			MFC BEGIN = B
		0020/0000	LENGTH(AH 1945 BK 0820)
TR 6 WEST			TR 6 WEST
OP ID 65/0006/0345/1141	0011/0780	0010/0686	OP ID 65/0006/0345/1141
RAMP RD			RAMP RD
(SR8004 SEG 0750/0000)	0011/0662	0010/0514	(SR8004 SEG 0750/0000)
0 0 00000 0 00 0000+00	000000 FT	000000 FT	1 0 00241 0 02 0821+23
SR 0006 SH			SR 0006 SH
(SR0006 SEG 0344/0424)			(SR0006 SEG 0344/0570)
NC TIOGA ST			NC TIOGA ST
SR 0006 SH	INTER-BK	INTER-BK	SR 0006 SH
(SR0006 SEG 0344/0424)			(SR0006 SEG 0344/0570)
MFC BEGIN = B			MFC BEGIN = B
LENGTH(AH 0938 BK 0000)	0011/0000	0010/0000	LENGTH(AH 0820 BK 0000)

DIR: B TOTAL LEN: 3.803 MI. DIST: 04-7 SR: 3005
LEFT MUN: EATON T RIGHT MUN: EATON T

	020078 FT			020078 FT REF-AHD PRIVATE DR 0080/3882 (TWP)
			==	0080/1795 DUNAY'S PL (PRDR)
	016196 FT			016196 FT 2 0 65059 0 00 0157+48 0080/0000 LENGTH(AH 3882 BK 2248)
2 0 65059 0 00 0135+00 MAR GROW RD (T414) PRIVATE RD (PRDR)	013948 FT 0070/0000 0060/2297	== ==		013948 FT 0070/0000 LENGTH(AH 2248 BK 2688)
			==	0060/1551 BRYDEN BEACH RD (T411)

DIR: B TOTAL LEN: 3.803 MI. DIST: 04-7 SR: 3005
LEFT MUN: EATON T RIGHT MUN: EATON T

2 0 65059 0 00 0110+65 011260 FT HORIZON LN (T385) 0060/0000	==	011260 FT 5 0060/0000 LENGTH(AH 2688 BK 1825)	
LAKE WILDNERESS RD (T388) 0050/0156 009435 FT	==	009435 FT 2 0 65059 0 00 0092+87 5 0050/0000 LENGTH(AH 1825 BK 1933)	
007502 FT		007502 FT 2 0 65059 0 00 0074+00 5 0040/0000 LENGTH(AH 1933 BK 2498)	
005004 FT		005004 FT 2 0 65059 0 00 0050+04 5 0030/0000 LENGTH(AH 2498 BK 2505)	
002499 FT		002499 FT 2 0 65059 0 00 0024+99 5 0020/0000 LENGTH(AH 2505 BK 2499)	
000000 FT		000000 FT 2 0 65059 0 00 0000+00 NC EATON RD JOSEPH W HUNTER HW (SR0029 SEG 0290/3255) MFC BEGIN = E 5 0010/0000 LENGTH(AH 2499 BK 0000)	

DIR: B TOTAL LEN: 2.521 MI. DIST: 04-7 SR: 3004
LEFT MUN: MEHOOPANY T RIGHT MUN: MEHOOPANY T

013309 FT

013309 FT
INTER-AHD GRIST FLAT RD
(T435)
SUGAR HOLLOW RD
0052/1814 (SR3003 SEG 0140/0000)

DIR: B TOTAL LEN: 2.521 MI. DIST: 04-7 SR: 3004
LEFT MUN: MEHOOPANY T RIGHT MUN: MEHOOPANY T

011495 FT		011495 FT 2 0 65076 0 00 0015+00
		MAYNARD HILL RD
		(T437)
		0052/0000 LENGTH(AH 1814 BK 2175)
009320 FT		009320 FT 2 0 65076 0 00 0040+01
		0042/0000 LENGTH(AH 2175 BK 2501)
		BACKWOODS LN
		0032/0430 (PRDR)
006819 FT		006819 FT 2 0 65076 0 00 0065+02
		0032/0000 LENGTH(AH 2501 BK 3138)
003681 FT		003681 FT 2 0 65076 0 00 0096+40
		0022/0000 LENGTH(AH 3138 BK 3681)
		ROGER HOLLOW RD
		0012/1310 (T381)
		LC TO/FROM T381 RD
		0012/1188 (CONN)
000000 FT		000000 FT 2 0 65076 0 00 0133+17
		NC SHEEHAN RD
		SR 0087 SH
		(SR0087 SEG 0160/0000)
		MFC BEGIN = E
		0012/0000 LENGTH(AH 3681 BK 0000)

DIR: B TOTAL LEN: 6.939 MI. DIST: 04-7 SR: 3003
LEFT MUN: MEHOOPANY T RIGHT MUN: MEHOOPANY T

	036636 FT	036636 FT	SR 0087 SH
		0152/1819	(SR0087 SEG 0220/0000)
		0152/1601	BMSEN 65/3003/0152/1355
			0 0 00000 0 00 0000+00
			MEHOOPANY CRK
		0152/1355	BMSBG 65/3003/0152/1355
			DUG RD EXT
		0152/1240	(T439)
	034817 FT	034817 FT	0 0 00000 0 00 0000+00
		S 0152/0000	LENGTH(AH 1819 BK 2366)
			DRAINAGE
			STRUCTURE LENGTH 4 FT
		0140/0516	BMSID 65/3003/0140/0516
	032451 FT	032451 FT	2 0 65006 0 00 0326+49
			GRIST FLAT RD
			(T435)
SHEEHAN RD (SR3004 SEG 0052/1814)	0140/0000	S 0140/0000	LENGTH(AH 2366 BK 1444)

DIR: B TOTAL LEN: 6.939 MI. DIST: 04-7 SR: 3003
LEFT MUN: MEHOOPANY T RIGHT MUN: MEHOOPANY T

2 0 65006 0 00 0312+05 031007 FT
MAYNARD HILL RD
(T437) 0130/0000 == 031007 FT
S 0130/0000 LENGTH(AH 1444 BK 3673)

027334 FT 027334 FT 2 0 65006 0 00 0275+32
S 0120/0000 LENGTH(AH 3673 BK 2524)
GRIST FLAT RD
0110/1894 (T435)
LC TO/FROM T435
0110/1690 (CONN)

024810 FT 024810 FT 2 0 65006 0 00 0249+94
S 0110/0000 LENGTH(AH 2524 BK 2480)

022330 FT 022330 FT 2 0 65006 0 00 0224+94
S 0100/0000 LENGTH(AH 2480 BK 2500)

MEHOOPANY
0090/0802 EATON T

019830 FT 019830 FT 2 0 65006 0 00 0200+08
S 0090/0000 LENGTH(AH 2500 BK 1737)

DIR: B TOTAL LEN: 6.939 MI. DIST: 04-7 SR: 3003
LEFT MUN: EATON T RIGHT MUN: EATON T

LEFT	RIGHT
2 0 65006 0 00 0182+84 018093 FT	018093 FT
HOLLOW LN	
(T381) 0080/0000	S 0080/0000 LENGTH(AH 1737 BK 2177)
2 0 65006 0 00 0160+90 015916 FT	015916 FT
DROST-BOICE LN	
(T384) 0070/0000	S 0070/0000 LENGTH(AH 2177 BK 3586)
LC TO T384	
(CONN) 0060/3378	
KUBACK HILL RD	
(T399) 0060/2628	
LC TO/FROM T399	
(CONN) 0060/2523	
012330 FT	012330 FT 2 0 65006 0 00 0124+99
	S 0060/0000 LENGTH(AH 3586 BK 2163)
	CABIN RD
	0050/0984 (T380)
010167 FT	010167 FT 2 0 65006 0 00 0103+46
	BR BOWN CR
	STRUCTURE LENGTH 12 FT
	BMSID 65/3003/0050/0000
	S 0050/0000 LENGTH(AH 2163 BK 2902)
VAN MOORE RD	
(T379) 0040/2291	
STROKA LN	
(T401) 0040/1856	
	0040/0707 BMSEN 65/3003/0040/0688
	2 0 65006 0 00 0081+23
	SUGAR HOLLOW
	0040/0688 BMSBG 65/3003/0040/0688

DIR: B TOTAL LEN: 6.939 MI. DIST: 04-7 SR: 3003
LEFT MUN: EATON T RIGHT MUN: EATON T

	007265 FT		007265 FT 2 0 65006 0 00 0074+50 SAND BANK RD (T377)
			S 0040/0000 LENGTH(AH 2902 BK 2444)
	004821 FT		004821 FT 2 0 65006 0 00 0050+02
			S 0030/0000 LENGTH(AH 2444 BK 2462)
			0020/1327 BMSEN 65/3003/0020/1285 2 0 65006 0 00 0039+04 SUGAR HOLLOW
			0020/1285 BMSBG 65/3003/0020/1285
SHAFFER LN (T378)	0020/1239		
			0020/0800 BMSEN 65/3003/0020/0770 2 0 65006 0 00 0032+98 SUGAR HOLLOW
			0020/0770 BMSBG 65/3003/0020/0770
			0020/0076 BMSEN 65/3003/0020/0000
	002359 FT		002359 FT 2 0 65006 0 00 0022+40 SUGAR HOLLOW CREEK BMSBG 65/3003/0020/0000
			S 0020/0000 LENGTH(AH 2462 BK 1888)
	000471 FT		000471 FT 2 0 65006 0 00 0003+52 (APRA) AMERICAN ASPHALT
JADICK LN (T376)	0010/0000	POI	S 0010/0000 LENGTH(AH 1888 BK 0471)
			0004/0435 BMSEN 65/3003/0004/0352 0 0 00000 0 00 0000+00 BOWMANS CRK
			0004/0352 BMSBG 65/3003/0004/0352
	000000 FT		000000 FT 0 0 00000 0 00 0000+00 NC SUGAR HOLLOW RD JOSEPH W HUNTER HW (SR0029 SEG 0250/1624) MFC BEGIN = D
			S 0004/0000 LENGTH(AH 0471 BK 0000)

DIR: B TOTAL LEN: 2.808 MI. DIST: 04-7 SR: 3002
LEFT MUN: NOXEN T RIGHT MUN: NOXEN T

014828 FT

TUNKHANNOCK RD
(SR0029 SEG 0080/0000) 0060/2033

ISLAND RD
(T319) 0060/1112

SCHOOL ST
(T336)
MAIN ST
(T321) 0060/0959

012795 FT

BERTHA SCHENCK RD
(T331) 0050/2180

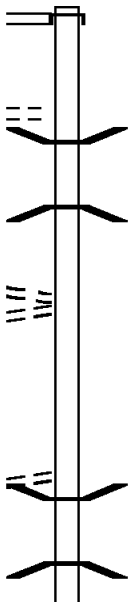

014828 FT
INTER-AHD LAKE RD
0060/2033 (SR0029 SEG 0080/0000)

0060/1074 BMSEN 65/3002/0060/0992
1 0 00011 7 00 0009+93
BOWMANS CRK
0060/0992 BMSBG 65/3002/0060/0992

NC MAIN ST

012795 FT 1 0 00011 7 00 0000+00
5 0060/0000 LENGTH(AH 2033 BK 2852)

0050/1810 BMSEN 65/3002/0050/1796
2 0 65001 0 00 0117+97
HETSHMER RUN
0050/1796 BMSBG 65/3002/0050/1796

DIR: B TOTAL LEN: 2.808 MI. DIST: 04-7 SR: 3002
LEFT MUN: NOXEN T RIGHT MUN: NOXEN T

	009943 FT	009943 FT 2 0 65001 0 00 0100+01 0050/0000 LENGTH(AH 2852 BK 2500)
	007443 FT	007443 FT 2 0 65001 0 00 0074+59 0040/0000 LENGTH(AH 2500 BK 2485)
	004958 FT	004958 FT 2 0 65001 0 00 0049+59 0030/0000 LENGTH(AH 2485 BK 1834)
	003124 FT	0020/0015 BMSEN 65/3002/0020/0000 003124 FT 2 0 65001 0 00 0031+25 STONEY BROOK BMSBG 65/3002/0020/0000 0020/0000 LENGTH(AH 1834 BK 3124)
STONETOWN RD (T310)	0010/1745	SORBER MTN RD 0010/1830 (T310)
	000000 FT	000000 FT 2 0 65001 0 00 0000+00 NC WILSON RD INTER-BK WILSON RD (T313) MFC BEGIN = E
HEMLOCK LN (PRDR)	0010/0000	0010/0000 LENGTH(AH 3124 BK 0000)

DIR: B TOTAL LEN: 21.586 MI. DIST: 04-7 SR: 3001
LEFT MUN: BRAINTRIM T RIGHT MUN: BRAINTRIM T

113972 FT

112231 FT

LACEY ST
(SR4006 SEG 0040/3278) 0460/0000

CANAL ST
(BORO) 0450/2775

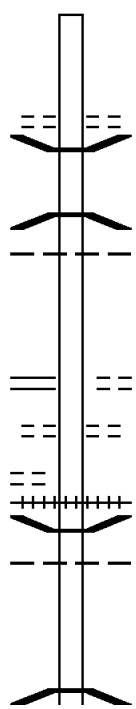

113972 FT AH-BRADFORD (08)
REF-AHD BRADFORD CO SR 1007 SH
0460/1741 (SR1007 SEG 0010/0000)

SECOND ST
0460/0804 (BORO)
0460/0721 BMSEN 65/3001/0460/0671
2 0 08032 6 00 0006+70
SR 0006
0460/0671 BMSBG 65/3001/0460/0671
BRAINTRIM
0460/0156 LACEYVILLE B
112231 FT 2 0 08032 6 00 0000+00
NC CHURCH ST
MAIN ST
(BORO)
0460/0000 LENGTH(AH 1741 BK 3357)
FRANKLIN ST
0450/3048 (BORO)

0450/2659 (AAR 361361A)#TRKS 02
0450/2579 BMSEN 65/3001/0450/1417
LACEYVILLE
0450/2551 WINDHAM T

2 0 65041 0 00 0160+16
SUSQUHNA RVR
0450/1417 BMSBG 65/3001/0450/1417

DIR: B TOTAL LEN: 21.586 MI. DIST: 04-7 SR: 3001
LEFT MUN: WINDHAM T RIGHT MUN: WINDHAM T

BRUNGESS MT RD
(T474)

0450/0868

108874 FT

108874 FT 2 0 65041 0 00 0148+32
BALL PARK RD
(T483)
0450/0000 LENGTH(AH 3357 BK 3534)

105340 FT

105340 FT 2 0 65041 0 00 0111+55
FERRY RD
(T465)
0440/0000 LENGTH(AH 3534 BK 1693)

103647 FT

103647 FT 2 0 65041 0 00 0095+17
0430/0000 LENGTH(AH 1693 BK 2692)

2 0 65041 0 00 0068+25 100955 FT

100955 FT

FLIN HOLLOW RD
(T463)

0420/0000

0420/0000 LENGTH(AH 2692 BK 1789)
BMSEN 65/3001/0410/1737
0410/1759 BRIDGE POSTED (TONS)
2 0 65041 0 00 0067+53
SGL 15 COMB 20
ROARING RUN
0410/1737 BMSBG 65/3001/0410/1737

099166 FT

099166 FT 2 0 65041 0 00 0050+36
0410/0000 LENGTH(AH 1789 BK 2542)

DIR: B TOTAL LEN: 21.586 MI. DIST: 04-7 SR: 3001
LEFT MUN: WINDHAM T RIGHT MUN: WINDHAM T

	096624 FT	096624 FT 2 0 65041 0 00 0024+74 0400/0000 LENGTH(AH 2542 BK 2460)
	094164 FT	094164 FT 2 0 65041 0 00 0000+00 SCOTTSVILLE RD (T443) 0390/0000 LENGTH(AH 2460 BK 3657)
ROCK HILL RD (SR4004 SEG 0080/2904)	0380/2744	0380/2663 BMSEN 65/3001/0380/2641 2 0 65044 0 00 0072+77 TRIB SUSQUEHANNA RIVER 0380/2641 BMSBG 65/3001/0380/2641
2 0 65044 0 00 0072+77 OVERSHOT RD (T479)	090507 FT 0380/0000	090507 FT 0380/0000 LENGTH(AH 3657 BK 2395)
	088112 FT	088112 FT 2 0 65044 0 00 0048+82 0370/0000 LENGTH(AH 2395 BK 2520)

DIR: B TOTAL LEN: 21.586 MI. DIST: 04-7 SR: 3001
LEFT MUN: WINDHAM T RIGHT MUN: WINDHAM T

	085592 FT		085592 FT 2 0 65044 0 00 0023+83 0360/0000 LENGTH(AH 2520 BK 2478)
2 0 65044 0 00 0000+00 SR 4002 SH (SR4002 SEG 0080/2389)	083114 FT 0350/0000		083114 FT MFC BEGIN = D 0350/0000 LENGTH(AH 2478 BK 1050)
			SR 4002 SH 0340/0447 (SR4002 SEG 0090/0000) LITTLE MEHOOPANY CREEK STRUCTURE LENGTH 22 FT 0340/0101 BMSID 65/3001/0340/0106
OAK RIDGE RD (SR4001 SEG 0090/1308)	082064 FT 0340/0000		082064 FT 2 0 65045 0 00 0223+63 PALEN ST (T478) 0340/0000 LENGTH(AH 1050 BK 2991)
	079073 FT		079073 FT 2 0 65046 0 01 0775+41 0320/0000 LENGTH(AH 2991 BK 2540)
	076533 FT		076533 FT 2 0 65046 0 01 0749+98 0310/0000 LENGTH(AH 2540 BK 3212)
TOWN LINE RD (T451)	0300/1303		WINDHAM 0300/1303 FORKSTON T

DIR: B TOTAL LEN: 21.586 MI. DIST: 04-7 SR: 3001
LEFT MUN: WINDHAM T RIGHT MUN: WINDHAM T

073321 FT

073321 FT 2 0 65046 0 01 0717+86
S 0300/0000 LENGTH(AH 3212 BK 2950)

070371 FT

070371 FT 2 0 65046 0 01 0688+36
S 0290/0000 LENGTH(AH 2950 BK 2555)

067816 FT

067816 FT 2 0 65046 0 01 0663+42
S 0280/0000 LENGTH(AH 2555 BK 2585)

BR MEHOOP CK
STRUCTURE LENGTH 20 FT
0270/0620 BMSID 65/3001/0270/0620

2 0 65046 0 01 0637+40 065231 FT
POND LN
(T306) 0270/0000

065231 FT
S 0270/0000 LENGTH(AH 2585 BK 2582)

062649 FT

062649 FT 2 0 65046 0 01 0611+06
NIMBLE HILL RD
(SR4005 SEG 0010/0000)
S 0260/0000 LENGTH(AH 2582 BK 2275)

DIR: B TOTAL LEN: 21.586 MI. DIST: 04-7 SR: 3001
LEFT MUN: FORKSTON T RIGHT MUN: FORKSTON T

```
                                                  CREEK RD
                                        0250/0221 (T311)
                                        0250/0167 BMSEN 65/3001/0250/0077
                                                  2 0 65046 0 01 0589+13
                                                  N BR MEHOOPY
                                        0250/0077 BMSBG 65/3001/0250/0077
060374 FT                               060374 FT 2 0 65046 0 01 0588+40
                                              NC SR 3001 SH
                                                  SR 0087 SH
                                                  (SR0087 SEG 0130/0967)
                                        S 0250/0000 LENGTH(AH 2275 BK 1981)

058393 FT                               058393 FT 2 0 65046 1 00 0000+00
                                              NC WINDY VALLEY RD
                                                  MAIN RD
                                                  (T302)
                                        S 0230/0000 LENGTH(AH 1981 BK 1785)

056608 FT                               056608 FT 2 0 65046 0 01 0570+55
                                        S 0220/0000 LENGTH(AH 1785 BK 3775)

052833 FT                               052833 FT 2 0 65046 0 01 0532+57
                                        S 0210/0000 LENGTH(AH 3775 BK 3243)
```

DIR: B TOTAL LEN: 21.586 MI. DIST: 04-7 SR: 3001
LEFT MUN: FORKSTON T RIGHT MUN: FORKSTON T

049590 FT

049590 FT 2 0 65046 0 01 0500+13
S 0200/0000 LENGTH(AH 3243 BK 2650)

0190/0017 BMSEN 65/3001/0190/0000
046940 FT

046940 FT 2 0 65046 0 01 0473+57
BR MEHOOPANY
BMSBG 65/3001/0190/0000
S 0190/0000 LENGTH(AH 2650 BK 2694)

0180/0168 BMSEN 65/3001/0180/0000
044246 FT

044246 FT 2 0 65046 0 00 0443+59
S BR MEHOOPANY CREEK
BMSBG 65/3001/0180/0000
S 0180/0000 LENGTH(AH 2694 BK 2622)

0170/0017 BMSEN 65/3001/0170/0000
041624 FT

041624 FT 2 0 65046 0 00 0417+93
BR MEHOOPANY
BMSBG 65/3001/0170/0000
S 0170/0000 LENGTH(AH 2622 BK 3577)

0160/0036 BMSEN 65/3001/0160/0000

DIR: B TOTAL LEN: 21.586 MI. DIST: 04-7 SR: 3001
LEFT MUN: FORKSTON T RIGHT MUN: FORKSTON T

```
038047 FT                    038047 FT 2 0 65046 0 00 0382+03
                                       KASSON BROOK
                                       BMSBG 65/3001/0160/0000
                             S 0160/0000 LENGTH(AH 3577 BK 2964)

                             0150/0094 BMSEN 65/3001/0150/0000
035083 FT                    035083 FT 2 0 65046 0 00 0352+39
                                       MEHOOPANY CK
                                       BMSBG 65/3001/0150/0000
                             S 0150/0000 LENGTH(AH 2964 BK 2578)

032505 FT                    032505 FT 2 0 65046 0 00 0334+63
                             S 0140/0000 LENGTH(AH 2578 BK 2471)

                                       STONEY BROOK
                                       STRUCTURE LENGTH  16 FT
                             0130/0862 BMSID 65/3001/0130/0862
030034 FT                    030034 FT 2 0 65046 0 00 0309+92
                             S 0130/0000 LENGTH(AH 2471 BK 2615)

027419 FT                    027419 FT 2 0 65046 0 00 0283+77
                             S 0120/0000 LENGTH(AH 2615 BK 2315)
```

DIR: B TOTAL LEN: 21.586 MI. DIST: 04-7 SR: 3001
LEFT MUN: FORKSTON T RIGHT MUN: FORKSTON T

025104 FT	025104 FT 2 0 65046 0 00 0260+62 S 0110/0000 LENGTH(AH 2315 BK 2566)
022538 FT	022538 FT 2 0 65046 0 00 0234+96 S 0100/0000 LENGTH(AH 2566 BK 2468)
020070 FT	020070 FT 2 0 65046 0 00 0200+62 S 0090/0000 LENGTH(AH 2468 BK 2304)
017766 FT	017766 FT 2 0 65046 0 00 0177+58 S 0080/0000 LENGTH(AH 2304 BK 2932)
014834 FT	014834 FT 2 0 65046 0 00 0148+26 BECKER BROOK STRUCTURE LENGTH 12 FT BMSID 65/3001/0070/0000 S 0070/0000 LENGTH(AH 2932 BK 1336)
013498 FT	013498 FT 2 0 65046 0 00 0134+90 S 0060/0000 LENGTH(AH 1336 BK 3434)

DIR: B TOTAL LEN: 21.586 MI. DIST: 04-7 SR: 3001
LEFT MUN: FORKSTON T RIGHT MUN: FORKSTON T

```
                                                                                  010064 FT                  010064 FT 2 0 65046 0 00 0100+55
                                                                                                          S 0050/0000 LENGTH(AH 3434 BK 2555)

                                                                                                                  GEORGE LN
                                                                                                       ==   0040/0551 (T301)
                                                                                  007509 FT                  007509 FT 2 0 65046 0 00 0075+14
                                                                                                          S 0040/0000 LENGTH(AH 2555 BK 2778)

                                                                                  004731 FT                  004731 FT 2 0 65046 0 00 0047+38
                                                                                                          S 0030/0000 LENGTH(AH 2778 BK 2246)

PRIVATE DR
(PRDR)                                                                             0020/1243     ==

                                                                                  002485 FT                  002485 FT 2 0 65046 0 00 0024+92
                                                                                                          S 0020/0000 LENGTH(AH 2246 BK 2485)

GAMELAND PKG AREA RD
(GOVT)                                                                             0010/1116     ==

                                                                                  000000 FT                  000000 FT 2 0 65046 0 00 0000+00
                                                                                                                  NC SR 3001 SH
                                                                                                          * REF-BK     BELLASYLVA RD
                                                                                                                  (T841)
                                                                                                                  MFC BEGIN = E
                                                                                                          S 0010/0000 LENGTH(AH 2485 BK 0000)
```

DIR: B TOTAL LEN: .005 MI. DIST: 04-7 SR: 2039
LEFT MUN: NOXEN T RIGHT MUN: NOXEN T

```
000026 FT                    000026 FT
                             7054/0000  LENGTH(AH 0190 BK 0026)
                                        BMSEN 65/2039/0052/0000
                           * REF-AHD    DIMMICK HILL RD
                             0052/0026  (TWP )
000000 FT                    000000 FT  1 0 00365 1 00 0000+00
                                   NC DIMMICK HILL RD
                           * REF-BK     DIMMICK HILL RD
                                        (TWP )
                                        BEAVER RUN
                                        BMSBG 65/2039/0052/0000
                                        MFC BEGIN = E
                           S 0052/0000  LENGTH(AH 0026 BK 1621)
000000 FT                    000000 FT
                             7050/0000  LENGTH(AH 1621 BK 1292)
000000 FT                    000000 FT
                             7040/0000  LENGTH(AH 1292 BK 1625)
000000 FT                    000000 FT
                             7030/0000  LENGTH(AH 1625 BK 2065)
000000 FT                    000000 FT
                             7020/0000  LENGTH(AH 2065 BK 2151)
000000 FT                    000000 FT
                             7010/0000  LENGTH(AH 2151 BK 0000)
```

DIR: B TOTAL LEN: .073 MI. DIST: 04-7 SR: 2037
LEFT MUN: TUNKHANNOCK T RIGHT MUN: TUNKHANNOCK T

ROOSEVELT HW 000385 FT
(SR0307 SEG 0150/1975) 0010/0385

1 0 00365 1 00 0000+00 000000 FT
SR 0092 SH
(SR0092 SEG 0180/2736) 0010/0000

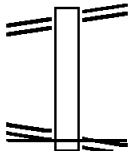

000385 FT ROOSEVELT HW
0010/0385 (SR0307 SEG 0150/1975)
NC SR 2037 SH
SR 0092 SH
000000 FT (SR0092 SEG 0180/2736)
MFC BEGIN = D
5 0010/0000 LENGTH(AH 0385 BK 0000)

DIR: B TOTAL LEN: 4.021 MI. DIST: 04-7 SR: 2035
LEFT MUN: TUNKHANNOCK T RIGHT MUN: TUNKHANNOCK T

021229 FT
021229 FT SR 0006 SH
0080/3680 (SR0006 SEG 0480/0000)

DIXON RD
(T452)
0080/3585

017549 FT
017549 FT 2 0 65016 0 00 0280+18
5 0080/0000 LENGTH(AH 3680 BK 2502)

PRIVATE RD
(PRDR)
0070/2403

EASTWOOD RD
0070/1536 (PRDR)

UNKNOWN RD
(TWP)
0070/1519

PARADISE LN
0070/0549 (PRDR)
015047 FT
015047 FT 2 0 65016 0 00 0255+44
5 0070/0000 LENGTH(AH 2502 BK 2516)

LAKE SHORE DR
0060/1855 (PRDR)
LAKE VIEW RD
0060/1344 (PRDR)

LAKE VIEW RD
0060/0332 (PRDR)
012531 FT
012531 FT 2 0 65016 0 00 0230+24
5 0060/0000 LENGTH(AH 2516 BK 2414)

STONE HEDGE RD

DIR: B TOTAL LEN: 4.021 MI. DIST: 04-7 SR: 2035
LEFT MUN: TUNKHANNOCK T RIGHT MUN: TUNKHANNOCK T

		==	0050/0669 (PRDR)
2 0 65016 0 00 0206+10	010117 FT		010117 FT
GERMAN HILL RD (T396)	0050/0000	==	0050/0000 LENGTH(AH 2414 BK 2518)
2 0 65016 0 00 0181+53	007599 FT		007599 FT
MUDGE RD (T441)	0040/0000	==	0040/0000 LENGTH(AH 2518 BK 1743) TUNKHANNOCK
		----	0030/1700 OVERFIELD T
	005856 FT		005856 FT 2 0 65016 0 00 0164+10 FOX RD (T400)
		==	0030/0000 LENGTH(AH 1743 BK 2084)
2 0 65016 0 00 0143+60	003772 FT		003772 FT
ROBBINS LN (T439)	0020/0000	==	0020/0000 LENGTH(AH 2084 BK 3772)
BILLINGS LN (TWP)	0010/2887	==	
	000000 FT		000000 FT 2 0 65016 0 00 0106+59 NC JERMYN HILL RD DALTON RD (SR2010 SEG 0010/0136) MFC BEGIN = E
		==	0010/0000 LENGTH(AH 3772 BK 0000)

DIR: B TOTAL LEN: .708 MI. DIST: 04-7 SR: 2033
LEFT MUN: FACTORYVILLE B RIGHT MUN: FACTORYVILLE B

003740 FT

RIVERSIDE DR
(BORO)
CHURCH ST
(BORO) 0020/2840

LC FOR HIGHLAND AV
(CONN) 0020/0360
HIGHLAND AV
(BORO) 0020/0274
2 0 65015 0 00 0049+50 000613 FT
LITHIA VALLEY RD
(SR2012 SEG 0080/2469) 0020/0000

000000 FT

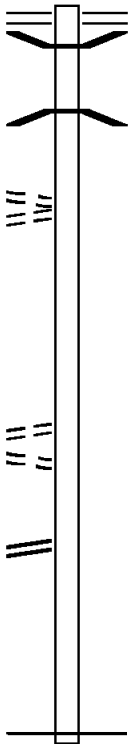

003740 FT COLLEGE AV
0020/3127 (SR1017 SEG 0010/2466)
0020/3065 BMSEN 65/2033/0020/2943
2 0 65015 0 00 0079+25
S BR TUNK CR
0020/2983 BMSBG 65/2033/0020/2943

NC CHURCH ST

000613 FT

S 0020/0000 LENGTH(AH 3127 BK 0613)

000000 FT 2 0 35056 6 00 0006+06
NC RIVERSIDE DR
* REF-BK (C035) HICKORY RIDGE RD
(SR4014 SEG 0010/0000)
MFC BEGIN = D
BK-LACKAWANNA (35)
S 0010/0000 LENGTH(AH 0613 BK 0000)

DIR: B TOTAL LEN: 1.066 MI. DIST: 04-7 SR: 2031
LEFT MUN: OVERFIELD T RIGHT MUN: OVERFIELD T

DALTON RD (SR2010 SEG 0030/0000)	005628 FT 0020/3167		005628 FT DALTON RD 0020/3167 (SR2010 SEG 0030/0000)
PRIVATE RD (TWP)	0020/2336		
			CHESTNUT ST 0020/1687 (T441) UNKNOWN AL 0020/1542 (TWP)
	002461 FT		002461 FT 2 0 65016 0 00 0024+65 5 0020/0000 LENGTH(AH 3167 BK 2461)
			SPRING RD 0010/0954 (T440)
PRIVATE RD (PRDR)	0010/0655		0010/0554 BMSEN 65/2031/0010/0535 2 0 65016 0 00 0005+41 OUT LK WNOLA 0010/0535 BMSBG 65/2031/0010/0535
PA FISH COMM RD (FISH)	0010/0459		NC LAKE RD
2 0 65016 0 00 0000+00 ROOSEVELT HW (SR0307 SEG 0090/0000)	000000 FT 0010/0000		ROOSEVELT HW 000000 FT (SR0307 SEG 0090/0000) MFC BEGIN = D 5 0010/0000 LENGTH(AH 2461 BK 0000)

DIR: B TOTAL LEN: 1.066 MI. DIST: 04-7 SR: 2029
LEFT MUN: FALLS T RIGHT MUN: FALLS T

005630 FT

005630 FT FALLS RD
0020/2811 (SR2013 SEG 0090/0000)

OVERLOOK DR
(T376)

0020/0663

002819 FT

002819 FT 2 0 65010 0 00 0028+19
0020/0000 LENGTH(AH 2811 BK 2819)

000000 FT

000000 FT 2 0 65010 0 00 0056+52
NC SR 2029 SH
REF-BK (CO 35) CHURCH HILL RD
(SR3006 SEG 0010/0000)
MFC BEGIN = E
BK-LACKAWANNA (35)
0010/0000 LENGTH(AH 2819 BK 0000)

DIR: B TOTAL LEN: 2.050 MI. DIST: 04-7 SR: 2027
LEFT MUN: OVERFIELD T RIGHT MUN: OVERFIELD T

010824 FT

010824 FT LOWER MILL CITY RD
0040/3371 (SR2021 SEG 0060/0000)
0040/3069 BMSEN 65/2027/0040/3049
0 0 00000 0 00 0000+00
BEAVER CREEK

DIR: B TOTAL LEN: 2.050 MI. DIST: 04-7 SR: 2027
LEFT MUN: OVERFIELD T RIGHT MUN: OVERFIELD T

0040/3049 BMSBG 65/2027/0040/3049

007453 FT

007453 FT 2 0 65012 0 00 0075+52
OVERFIELD
FALLS T
0040/0000 LENGTH(AH 3371 BK 2271)

LC FOR OLD MILL DR
(CONN) 0030/1129
OLD MILL DR
(T375) 0030/1058

005182 FT

005182 FT 2 0 65012 0 00 0051+60
DEERFIELD DR
(T365)
0030/0000 LENGTH(AH 2271 BK 2758)

002424 FT

002424 FT 2 0 65012 0 00 0024+27
0020/0000 LENGTH(AH 2758 BK 2424)

0010/0545 BMSEN 65/2027/0010/0521
2 0 65012 0 00 0005+24
BUTTERMILK C
0010/0521 BMSBG 65/2027/0010/0521
NC HIGHLAND RD
WINOLA RD
2 0 65012 0 00 0000+00 000000 FT
WINOLA RD
(SR0307 SEG 0030/0000) 0010/0000

000000 FT (SR0307 SEG 0030/0000)
MFC BEGIN = E
0010/0000 LENGTH(AH 2424 BK 0000)

DIR: B TOTAL LEN: 1.737 MI. DIST: 04-7 SR: 2025
LEFT MUN: FALLS T RIGHT MUN: FALLS T

	009173 FT		009173 FT AH-LACKAWANNA (35) REF-AHD (CO 35) WILBUR HILL RD 0030/2914 (SR4015 SEG 0010/0000)
2 0 65058 0 00 0062+35 DEERFIELD DR (T365)	006259 FT 0030/0000	==	006259 FT 0030/0000 LENGTH(AH 2914 BK 2861)
	003398 FT	== ==	003398 FT 2 0 65058 0 00 0033+65 CREEK HOLLOW DR (T368) 0020/0000 LENGTH(AH 2861 BK 3398)
	000000 FT		000000 FT 2 0 65058 0 00 0000+00 WINOLA RD (SR0307 SEG 0010/1279) NC DICKINSON RD INTER-BK OAK DR (T352) MFC BEGIN = E
WINOLA RD (SR0307 SEG 0010/1279)	0010/0000		0010/0000 LENGTH(AH 3398 BK 0000)

DIR: B TOTAL LEN: 1.048 MI. DIST: 04-7 SR: 2023
LEFT MUN: FALLS T RIGHT MUN: FALLS T

WINOLA RD
(SR0307 SEG 0050/1378)

005535 FT
0020/3031

002504 FT

000000 FT

005535 FT WINOLA RD
0020/3031 (SR0307 SEG 0050/1378)

BRIDES DR
0020/2359 (T373)
CREEK FLATS RD
0020/1811 (T362)

002504 FT 1 0 00938 0 00 0025+74
0020/0000 LENGTH(AH 3031 BK 2504)

000000 FT 1 0 00938 0 00 0000+00
NC COUNTRY RD
SR 2017 SH
(SR2017 SEG 0040/0000)
MFC BEGIN = E
0010/0000 LENGTH(AH 2504 BK 0000)

DIR: B TOTAL LEN: .266 MI. DIST: 04-7 SR: 2022
LEFT MUN: MONROE T RIGHT MUN: MONROE T

TUNKHANNOCK HW 001403 FT
(SR0309 SEG 0070/0000) 0010/1403

000000 FT

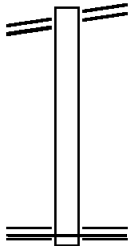

001403 FT TUNKHANNOCK HW
0010/1403 (SR0309 SEG 0070/0000)

000000 FT 2 0 65079 0 00 0000+00
NC LUTES CORNER RD
JOSEPH W HUNTER HW
(SR0029 SEG 0120/0000)
MFC BEGIN = E
S 0010/0000 LENGTH(AH 1403 BK 0000)

DIR: B TOTAL LEN: 3.305 MI. DIST: 04-7 SR: 2021
LEFT MUN: OVERFIELD T RIGHT MUN: OVERFIELD T

017448 FT

017448 FT AH-LACKAWANNA (35)
* REF-AHD CO 35 LOWER MILL CITY R
0080/2464 (SR4013 SEG 0010/0000)

0080/0012 BMSEN 65/2021/0080/0000
014984 FT 014984 FT 2 0 65013 0 00 0149+30
BEAVER CREEK
BMSBG 65/2021/0080/0000
5 0080/0000 LENGTH(AH 2464 BK 2509)

CARPENTERS RD
(T421) 0070/1535

012475 FT

012475 FT 2 0 65013 0 00 0124+19
5 0070/0000 LENGTH(AH 2509 BK 2464)

FREEMAN RD
(T419) 0060/0899

010011 FT

010011 FT 2 0 65013 0 00 0099+75

DIR: B TOTAL LEN: 3.305 MI. DIST: 04-7 SR: 2021
LEFT MUN: OVERFIELD T RIGHT MUN: OVERFIELD T

HIGHLAND RD
(SR2027 SEG 0040/3371)
0060/0000 LENGTH(AH 2464 BK 1638)

ROSS RD
(T415)
0050/0881

008373 FT
008373 FT 2 0 65013 0 00 0083+37
0050/0000 LENGTH(AH 1638 BK 2434)

005939 FT
005939 FT 2 0 65013 0 00 0069+00
FRITZ RD
(T411)
0040/0000 LENGTH(AH 2434 BK 1229)

004710 FT
004710 FT 2 0 65013 0 00 0056+71
0030/0000 LENGTH(AH 1229 BK 2673)

OVERFIELD
0020/1562 FALLS T

0020/0014 BMSEN 65/2021/0020/0000
002037 FT
002037 FT 2 0 65013 0 00 0019+91
BR BEAVER CR
BMSBG 65/2021/0020/0000
0020/0000 LENGTH(AH 2673 BK 2037)

SHADY HILL DR
(T363)
0010/1986

NC LOWER MILL CITY RD
WINOLA RD
2 0 65013 0 00 0000+00 000000 FT
000000 FT (SR0307 SEG 0060/1637)
WINOLA RD
MFC BEGIN = D
(SR0307 SEG 0060/1637) 0010/0000
0010/0000 LENGTH(AH 2037 BK 0000)

DIR: B TOTAL LEN: 3.316 MI. DIST: 04-7 SR: 2020
LEFT MUN: NORTHMORELAND T RIGHT MUN: NORTHMORELAND T

017509 FT

017509 FT SR 0292 SH
0070/2765 (SR0292 SEG 0110/2706)

BROADWAY RD
== 0070/2086 (T343)

014744 FT

014744 FT 2 0 65007 0 00 0149+99
S 0070/0000 LENGTH(AH 2765 BK 2526)

DIR: B TOTAL LEN: 3.316 MI. DIST: 04-7 SR: 2020
LEFT MUN: NORTHMORELAND T RIGHT MUN: NORTHMORELAND T

012218 FT

012218 FT 2 0 65007 0 00 0125+08
S 0060/0000 LENGTH(AH 2526 BK 2506)

009712 FT

009712 FT 2 0 65007 0 00 0100+02
S 0050/0000 LENGTH(AH 2506 BK 2502)

NORTHMORELAND
0040/1605 MONROE T

007210 FT

007210 FT 2 0 65007 0 00 0075+00
S 0040/0000 LENGTH(AH 2502 BK 2531)

004679 FT

004679 FT 2 0 65007 0 00 0049+68
S 0030/0000 LENGTH(AH 2531 BK 2467)

002212 FT

002212 FT 2 0 65007 0 00 0025+02
S 0020/0000 LENGTH(AH 2467 BK 2212)

000000 FT

000000 FT 2 0 65007 0 00 0000+00
NC MONKEY HOLLOW RD
PLATTSBURG RD
(SR2018 SEG 0050/1057)
MFC BEGIN = E
S 0010/0000 LENGTH(AH 2212 BK 0000)

DIR: B TOTAL LEN: 1.759 MI. DIST: 04-7 SR: 2019
LEFT MUN: OVERFIELD T RIGHT MUN: OVERFIELD T

009289 FT

009289 FT
INTER-AHD ERHARDT RD
(TWP)
DALTON RD
0030/2254 (SR2010 SEG 0040/0000)

FOR SR 2010 AND 2019

DIR: B TOTAL LEN: 1.759 MI. DIST: 04-7 SR: 2019
LEFT MUN: OVERFIELD T RIGHT MUN: OVERFIELD T

(CONN) 0030/2164

007035 FT

007035 FT 2 0 65011 0 01 0213+25
PURDY RD
(T417)
0030/0000 LENGTH(AH 2254 BK 3868)

FAIRVIEW RD
(SR2006 SEG 0070/2467) 0020/1291

NC FAIRVIEW RD
NC ROSS RD
ROSS RD
0020/1047 (T415)
MAPLE DR
0020/0929 (T428)

003167 FT

003167 FT 2 0 65011 0 01 0174+57
0020/0000 LENGTH(AH 3868 BK 3167)

UNNAMED RD
0010/2246 (TWP)

OVERFIELD
0010/0907 FALLS T

SHADY HILL DR
0010/0248 (T363)
BR BEAVER CR
STRUCTURE LENGTH 16 FT
0010/0042 BMSID 65/2019/0010/0042

000000 FT

000000 FT 2 0 65011 0 01 0142+91
NC MAPLE RD
ROOSEVELT HW
(SR0307 SEG 0070/1209)
MFC BEGIN = E
0010/0000 LENGTH(AH 3167 BK 0000)

DIR: B TOTAL LEN: 4.251 MI. DIST: 04-7 SR: 2018
LEFT MUN: MONROE T RIGHT MUN: MONROE T

022446 FT

022446 FT AH-LUZERNE (40)
* REF-AHD LAKE CATALPA RD
0080/3597 (SR1041 SEG 0090/1448)

DIR: B TOTAL LEN: 4.251 MI. DIST: 04-7 SR: 2018
LEFT MUN: MONROE T RIGHT MUN: MONROE T

	018849 FT		018849 FT 2 0 65003 0 01 0190+00
			FALLS HILL RD
			(T318)
			0080/0000 LENGTH(AH 3597 BK 2546)
			0070/2221 BMSEN 65/2018/0070/2210
			2 0 65003 0 01 0187+24
			LEONARDS CRK
			0070/2210 BMSBG 65/2018/0070/2210
NESBITT RD			
(T318)	0070/2090		
			EDWARD LN
			0070/1375 (PRDR)
			FREEMAN LN
			0070/1233 (PRDR)
	016303 FT		016303 FT 2 0 65003 0 01 0164+54
			0070/0000 LENGTH(AH 2546 BK 2513)
	013790 FT		013790 FT 2 0 65003 0 01 0139+56
			0060/0000 LENGTH(AH 2513 BK 2739)
CROWHILL RD			
(T368)	0050/1430		
MONKEY HOLLOW RD			
(SR2020 SEG 0010/0000)	0050/1057		
			0050/0284 BMSEN 65/2018/0050/0240
			2 0 65003 0 01 0115+09
			LEONARD CRK
			0050/0240 BMSBG 65/2018/0050/0240
	011051 FT		011051 FT 2 0 65003 0 00 0110+47
			NC PLATTSBURG RD

DIR: B TOTAL LEN: 4.251 MI. DIST: 04-7 SR: 2018
LEFT MUN: MONROE T RIGHT MUN: MONROE T

			TUNKHANNOCK HW (SR0309 SEG 0040/0000)
		0050/0000	LENGTH(AH 2739 BK 3083)
		0040/3059	OLD HIGHWAY RD (T354)
2 0 65003 0 00 0079+43	007968 FT	007968 FT	
DERHAMMER LN (T331)	0040/0000	0040/0000	LENGTH(AH 3083 BK 3174)
		0030/1699	ZACHARIAS LN (PRDR)
	004794 FT	004794 FT	2 0 65003 0 00 0047+75 RUSINKO HILL RD (T316)
		0030/0000	LENGTH(AH 3174 BK 2994)
	001800 FT	001800 FT	2 0 65003 0 00 0018+00
		0020/0000	LENGTH(AH 2994 BK 1800)
			NC STAR HILL RD SR 2001 SH
2 0 65003 0 00 0000+00	000000 FT	000000 FT	(SR2001 SEG 0020/0000) MFC BEGIN = D
SR 2001 SH (SR2001 SEG 0020/0000)	0010/0000	0010/0000	LENGTH(AH 1800 BK 0000)

DIR: B TOTAL LEN: 2.646 MI. DIST: 04-7 SR: 2017
LEFT MUN: FALLS T RIGHT MUN: FALLS T

ROOSEVELT HW	013971 FT		013971 FT ROOSEVELT HW
(SR0307 SEG 0070/0000)	0060/1301		0060/1301 (SR0307 SEG 0070/0000)
CHURCH DR			
(T369)	0060/1055		
MILL CITY SCHOOL RD			
(GOVT)	0060/0748		
MILL CITY SCHOOL RD			
(GOVT)	0060/0371		
2 0 65011 0 00 0127+52	012670 FT		012670 FT
WOODS DR			
(T379)	0060/0000		S 0060/0000 LENGTH(AH 1301 BK 2599)

DIR: B TOTAL LEN: 2.646 MI. DIST: 04-7 SR: 2017
LEFT MUN: FALLS T RIGHT MUN: FALLS T

	010071 FT	010071 FT 2 0 65011 0 00 0100+29 0050/0000 LENGTH(AH 2599 BK 2841)
	007230 FT	007230 FT 2 0 65011 0 00 0072+00 COUNTRY RD (SR2023 SEG 0010/0000) 0040/0000 LENGTH(AH 2841 BK 2213) GEARY CONC ENT RD 0030/1948 (PRDR)
	005017 FT	005017 FT 2 0 65011 0 00 0050+02 0030/0000 LENGTH(AH 2213 BK 1753)
2 0 65011 0 00 0032+75 SPRING HILL DR (T372)	003264 FT 0020/0000	003264 FT 0020/0000 LENGTH(AH 1753 BK 3264)
	000000 FT	000000 FT 2 0 65011 0 00 0000+00 FALLS RD (SR2015 SEG 0010/0140) NC BUTTERMILK RD MFC BEGIN = D
FALLS RD (SR2015 SEG 0010/0140)	0010/0000	0010/0000 LENGTH(AH 3264 BK 0000)

DIR: B TOTAL LEN: .118 MI. DIST: 04-7 SR: 2016
LEFT MUN: CLINTON T RIGHT MUN: CLINTON T

000622 FT

000000 FT

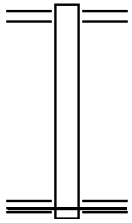

000622 FT COLLEGE AV
0010/0622 (SR1017 SEG 0030/0141)

000000 FT 1 0 00009 1 00 0000+00
NC SR 2016 SH
SR 0006 SH
(SR0006 SEG 0561/1030)
(SR0006 SEG 0560/0304)
MFC BEGIN = D
S 0010/0000 LENGTH(AH 0622 BK 0000)

DIR: B TOTAL LEN: .321 MI. DIST: 04-7 SR: 2015
LEFT MUN: FALLS T RIGHT MUN: FALLS T

001695 FT
SR 0092 SH
(SR0092 SEG 0070/0000) 0010/1695

000000 FT

HOPPY RD
(SR2013 SEG 0060/0000) 0010/0000

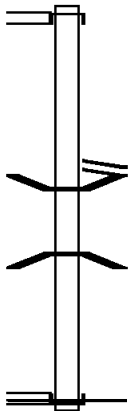

001695 FT
INTER-AHD SR 0092 SH
0010/1695 (SR0092 SEG 0070/0000)

BUTTERMILK RD
0010/0140 (SR2017 SEG 0010/0000)
0010/0070 BMSEN 65/2015/0010/0010
2 0 65009 0 00 0016+03
BUTERMILK CR
0010/0010 BMSBG 65/2015/0010/0010
000000 FT 2 0 65009 0 00 0016+09
NC FALLS RD
INTER-BK FALLS RD
(SR2013 SEG 0060/0000)
MFC BEGIN = D
S 0010/0000 LENGTH(AH 1695 BK 0000)

DIR: B TOTAL LEN: .057 MI. DIST: 04-7 SR: 2014
LEFT MUN: CLINTON T RIGHT MUN: CLINTON T

000303 FT
LITHIA VALLEY RD
(SR2012 SEG 0070/0000) 0010/0303
FOR SR 2012 AND 2014
(CONN) 0010/0120
000000 FT

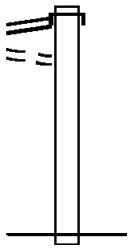

000303 FT
INTER-AHD LAKE WINOLA RD
0010/0303 (SR2012 SEG 0070/0000)

000000 FT 2 0 65015 0 00 0000+00
NC LAKE WINOLA RD
* REF-BK (CO 35) ABINGTON RD
(SR4018 SEG 0010/0000)
MFC BEGIN = E
BK-LACKAWANNA (35)
S 0010/0000 LENGTH(AH 0303 BK 0000)

DIR: B TOTAL LEN: 5.359 MI. DIST: 04-7 SR: 2013
LEFT MUN: FALLS T RIGHT MUN: FALLS T

028294 FT

028294 FT AH-LACKAWANNA (35)
* REF-AHD (CO 35) FALLS RD
0110/2347 (SR4036 SEG 0010/0000)

OAK DR
(T352)

0110/1774 ==

BLACKSMITH DR
(T355)

0110/0899 ==

025947 FT

025947 FT 2 0 65009 0 00 0136+50
S 0110/0000 LENGTH(AH 2347 BK 2102)

023845 FT

023845 FT 2 0 65009 0 00 0115+90
CROOKED LN
(T351)
HOW KOLA RD
(T377)
S 0100/0000 LENGTH(AH 2102 BK 3162)

DIR: B TOTAL LEN: 5.359 MI. DIST: 04-7 SR: 2013
LEFT MUN: FALLS T RIGHT MUN: FALLS T

020683 FT

020683 FT 2 0 65009 0 00 0085+00
CHURCH HILL RD
(SR2029 SEG 0020/2811)
5 0090/0000 LENGTH(AH 3162 BK 1369)

ROLLING HILLS LN
(PRDR) 0080/0363 ==
2 0 65009 0 00 0071+32 019314 FT
BLACKSMITH DR
(T355) 0080/0000 ==

019314 FT
5 0080/0000 LENGTH(AH 1369 BK 2685)

016629 FT

016629 FT 2 0 65009 0 00 0044+45
LEDGE HILL DR
(T348)
== 5 0070/0000 LENGTH(AH 2685 BK 2797)

013832 FT

013832 FT 2 0 65009 0 00 0016+09
NC FALLS RD
MFC BEGIN = D
FALLS RD
(SR2015 SEG 0010/0000) 0060/0000

5 0060/0000 LENGTH(AH 2797 BK 3455)

DIR: B TOTAL LEN: 5.359 MI. DIST: 04-7 SR: 2013
LEFT MUN: FALLS T RIGHT MUN: FALLS T

	010377 FT		010377 FT 2 0 65056 0 00 0104+99 S 0050/0000 LENGTH(AH 3455 BK 2691)
	007686 FT		007686 FT 2 0 65056 0 00 0076+65 S 0040/0000 LENGTH(AH 2691 BK 1850)
	005836 FT		005836 FT 2 0 65056 0 00 0057+00 LEDGE HILL DR (T348) == S 0030/0000 LENGTH(AH 1850 BK 3328)
			0020/1465 BMSEN 65/2013/0020/1445 2 0 65056 0 00 0039+40 KELLER CREEK 0020/1445 BMSBG 65/2013/0020/1445
	002508 FT		002508 FT 2 0 65056 0 00 0024+92 S 0020/0000 LENGTH(AH 3328 BK 2508)
			MOUNTAIN RD == 0010/1352 (T349)
PLANT ENT RD (PRDR)	0010/0911	==	
	000000 FT		000000 FT 2 0 65056 0 00 0000+00 NC HOPPY RD * REF-BK (CO 35) MAIN ST (SR3005 SEG 0110/2691) MFC BEGIN = E BK-LACKAWANNA (35) S 0010/0000 LENGTH(AH 2508 BK 0000)

DIR: B TOTAL LEN: 3.934 MI. DIST: 04-7 SR: 2012
LEFT MUN: FACTORYVILLE B RIGHT MUN: FACTORYVILLE B

RIVERSIDE DR 020774 FT
(SR2033 SEG 0020/0000) 0080/2469

020774 FT RIVERSIDE DR
0080/2469 (SR2033 SEG 0020/0000)

018305 FT

018305 FT 2 0 65015 0 00 0024+81
0080/0000 LENGTH(AH 2469 BK 2170)

WALL ST
(BORO) 0070/1295

DIR: B TOTAL LEN: 3.934 MI. DIST: 04-7 SR: 2012
LEFT MUN: FACTORYVILLE B RIGHT MUN: FACTORYVILLE B

		0070/1277	FACTORYVILLE CLINTON T
	016135 FT	016135 FT	2 0 65015 0 00 0003+57 NC LAKE WINOLA RD
		0070/0000	LAKE WINOLA RD (SR2014 SEG 0010/0303) LENGTH(AH 2170 BK 1222)
		0060/1018	FOR SR 2012 AND 2014 (CONN)
		0060/0758	KRAUSS RD (T454)
		0060/0025	BMSEN 65/2012/0060/0000
	014913 FT	014913 FT	2 0 65055 0 01 0151+78
		0060/0000	BRIDGE CLOSED TR S BR TNK BMSBG 65/2012/0060/0000 LENGTH(AH 1222 BK 3949)
2 0 65055 0 01 0112+15 KEHRLI RD (T436)	010964 FT 0050/0000	010964 FT	CAMPSPEAR RD (T476)
		0050/0000	LENGTH(AH 3949 BK 2604)
		0040/2429	BMSEN 65/2012/0040/2416
		0040/2416	2 0 65055 0 01 0110+28 BR TUNK CRK BMSBG 65/2012/0040/2416
		0040/2187	SILVER MARK DR (T477)
			BMSEN 65/2012/0040/0000

DIR: B TOTAL LEN: 3.934 MI. DIST: 04-7 SR: 2012
LEFT MUN: CLINTON T RIGHT MUN: CLINTON T

	008360 FT	0040/0036	BRIDGE POSTED (TONS)
		008360 FT	2 0 65055 0 01 0086+35
			SGL 27 COMB 34
			BR S BR TNK
			BMSBG 65/2012/0040/0000
		S 0040/0000	LENGTH(AH 2604 BK 2544)
CARPENTER RD (T447)	0030/1194		
		0030/0294	BMSEN 65/2012/0030/0247
			2 0 65055 0 01 0063+04
			BR OF TUNKHANNOCK CREEK
		0030/0247	BMSBG 65/2012/0030/0247
	005816 FT	005816 FT	2 0 65055 0 01 0060+70
			LAKE WINOLA RD
			(T430)
		S 0030/0000	LENGTH(AH 2544 BK 3167)
			VALLEY VIEW DR
		0020/0119	(TWP)
	002649 FT	002649 FT	2 0 65055 0 01 0027+28
		S 0020/0000	LENGTH(AH 3167 BK 2649)
		0010/1723	BMSEN 65/2012/0010/1625
			2 0 65055 0 00 0016+14
			SOUTH BR OF TUNKHANNOCK
		0010/1625	BMSBG 65/2012/0010/1625
	000000 FT	000000 FT	2 0 65055 0 00 0000+00
			NC LITHIA VALLEY RD
			SR 0006 SH
			(SR0006 SEG 0510/0709)
			MFC BEGIN = E
		S 0010/0000	LENGTH(AH 2649 BK 0000)

DIR: B TOTAL LEN: .485 MI. DIST: 04-7 SR: 2011
LEFT MUN: NORTHMORELAND T RIGHT MUN: NORTHMORELAND T

SR 0292 SH
(SR0292 SEG 0180/0000)

002559 FT
0010/2559

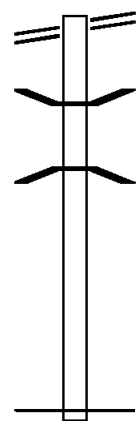

002559 FT SR 0292 SH
0010/2559 (SR0292 SEG 0180/0000)

0010/1382 BMSEN 65/2011/0010/1354
2 0 65008 0 00 0013+12
WHITELOCK CRK
0010/1354 BMSBG 65/2011/0010/1354

000000 FT

000000 FT 2 0 65008 0 00 0000+00
NC VILLAGE RD
REF-BK VILLAGE RD
(SR1035 SEG 0040/3205)
MFC BEGIN = D
BK-LUZERNE (40)
0010/0000 LENGTH(AH 2559 BK 0000)

DIR: B TOTAL LEN: 4.305 MI. DIST: 04-7 SR: 2010
LEFT MUN: OVERFIELD T RIGHT MUN: OVERFIELD T

022728 FT

022728 FT AH-LACKAWANNA (35)
* REF-AHD (C035) LAKE WINOLA RD
0080/2659 (SR4020 SEG 0010/0000)

DIR: B TOTAL LEN: 4.305 MI. DIST: 04-7 SR: 2010
LEFT MUN: OVERFIELD T RIGHT MUN: OVERFIELD T

			==	VILLAGE LN 0080/1178 (PRDR)
	020069 FT			020069 FT 2 0 65014 0 00 0149+15 S 0080/0000 LENGTH(AH 2659 BK 3527)
VICTORY LN (PRDR)	0070/2651	==		
2 0 65014 0 00 0113+00 CAMPSPEAR RD (T436)	016542 FT 0070/0000	==		016542 FT S 0070/0000 LENGTH(AH 3527 BK 3802)
	012740 FT			012740 FT 2 0 65014 0 00 0074+98 S 0060/0000 LENGTH(AH 3802 BK 2423)
	010317 FT		==	010317 FT 2 0 65014 0 00 0052+75 MAPLE DR (T428) S 0050/0000 LENGTH(AH 2423 BK 2229)
2 0 65014 0 00 0030+16	008088 FT			008088 FT FAIRVIEW RD

DIR: B TOTAL LEN: 4.305 MI. DIST: 04-7 SR: 2010
LEFT MUN: OVERFIELD T RIGHT MUN: OVERFIELD T

LEFT		RIGHT	
ERHARDT RD (T432)	0040/0000		(SR2019 SEG 0030/2254)
		5 0040/0000	LENGTH(AH 2229 BK 3096) FOR SR 2010 AND 2019
		0030/3006	(CONN)
		0030/1579	MAHON AV (T441)
	004992 FT	004992 FT	2 0 65014 0 00 0000+00
			LAKE RD (SR2031 SEG 0020/3167)
		5 0030/0000	LENGTH(AH 3096 BK 2505)
		0020/2203	WALNUT ST (PRDR)
HEAVENLY LN (PRDR)	0020/2073		
		0020/1139	POINT RD (T430)
LC TO MISLEVY RD (CONN)	0020/0151		
2 0 65016 0 00 0081+60	002487 FT	002487 FT	
MISLEVY RD (T431)	0020/0000	5 0020/0000	LENGTH(AH 2505 BK 2487)
HUG LN (PRDR)	0010/2114		
		0010/1795	PUMPKIN LN (BORO)
		0010/1587	MARINA LN (T438)
		0010/1218	HEATHER LN (BORO)
		0010/0698	CHURCH RD (T390)
GERMAN HILL RD (SR2035 SEG 0010/0000)	0010/0136		
	000000 FT	000000 FT	2 0 65016 0 00 0106+59
			ROOSEVELT HW (SR0307 SEG 0110/2446)
		NC	DALTON RD
ROOSEVELT HW (SR0307 SEG 0110/2446)	0010/0000	5 0010/0000	MFC BEGIN = D LENGTH(AH 2487 BK 0000)

DIR: B TOTAL LEN: .382 MI. DIST: 04-7 SR: 2009
LEFT MUN: NORTHMORELAND T RIGHT MUN: NORTHMORELAND T

002018 FT

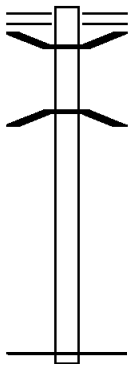

```
002018 FT SR 0292 SH
0010/2018 (SR0292 SEG 0150/0978)
0010/1732 BMSEN 65/2009/0010/1701
          2 0 65072 0 00 0016+84
          WHITELOCK CR
0010/1701 BMSBG 65/2009/0010/1701
```

000000 FT

```
000000 FT 2 0 65072 0 00 0000+00
     NC BRACE RD
* REF-BK    (CO40) BRACE RD
           (CNTY)
           MFC BEGIN = E
S 0010/0000 LENGTH(AH 2018 BK 0000)
```

DIR: B TOTAL LEN: 2.215 MI. DIST: 04-7 SR: 2008
LEFT MUN: FALLS T RIGHT MUN: FALLS T

SR 0092 SH 011697 FT
(SR0092 SEG 0080/0000) 0050/2778

SANDY VALLEY DR

011697 FT SR 0092 SH
0050/2778 (SR0092 SEG 0080/0000)

DIR: B TOTAL LEN: 2.215 MI. DIST: 04-7 SR: 2008
LEFT MUN: FALLS T RIGHT MUN: FALLS T

(T384)

0050/1927

FITCH CREEK
STRUCTURE LENGTH 10 FT
0050/1822 BMSID 65/2008/0050/1710

008919 FT

008919 FT 2 0 65075 0 00 0026+33
0050/0000 LENGTH(AH 2778 BK 2259)

006660 FT

006660 FT 2 0 65075 0 00 0050+00
0040/0000 LENGTH(AH 2259 BK 1587)

0030/0008 BMSEN 65/2008/0030/0000
005073 FT

005073 FT 2 0 65075 0 00 0065+87
OUT AM AS PV
BMSBG 65/2008/0030/0000
0030/0000 LENGTH(AH 1587 BK 2440)

002633 FT

002633 FT 2 0 65075 0 00 0090+27
0020/0000 LENGTH(AH 2440 BK 2633)

000000 FT

000000 FT 2 0 65075 0 00 0116+54
NC SAND PLANT RD
SR 0092 SH
(SR0092 SEG 0110/0000)
MFC BEGIN = E
0010/0000 LENGTH(AH 2633 BK 0000)

DIR: B TOTAL LEN: 7.428 MI. DIST: 04-7 SR: 2007
LEFT MUN: EATON T RIGHT MUN: EATON T

039219 FT

CHURCH RD
(T413)

0160/0544
037413 FT

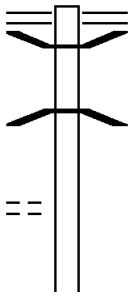

039219 FT JOSEPH W HUNTER HW
0160/1806 (SR0029 SEG 0280/1436)
0160/1636 BMSEN 65/2007/0160/1476
2 0 65005 0 00 0498+00
BOWMANS CRK
0160/1476 BMSBG 65/2007/0160/1476

037413 FT 2 0 65005 0 00 0483+24
S 0160/0000 LENGTH(AH 1806 BK 2825)

DIR: B TOTAL LEN: 7.428 MI. DIST: 04-7 SR: 2007
LEFT MUN: EATON T RIGHT MUN: EATON T

	034588 FT		034588 FT 2 0 65005 0 00 0455+00 S 0150/0000 LENGTH(AH 2825 BK 2634)
	031954 FT		031954 FT 2 0 65005 0 00 0429+23 S 0140/0000 LENGTH(AH 2634 BK 2366)
	029588 FT		029588 FT 2 0 65005 0 00 0405+57 S 0130/0000 LENGTH(AH 2366 BK 2547)
2 0 65005 0 00 0380+10 BARZILOSKI RD (T372)	027041 FT 0120/0000	==	027041 FT S 0120/0000 LENGTH(AH 2547 BK 2978)
	024063 FT		024063 FT 2 0 65005 0 00 0350+00 (APRA) WYOMING SAND AND WYOMING SAND LN (T405) S 0110/0000 LENGTH(AH 2978 BK 2368) 0100/1788 BMSEN 65/2007/0100/1769

DIR: B TOTAL LEN: 7.428 MI. DIST: 04-7 SR: 2007
LEFT MUN: EATON T RIGHT MUN: EATON T

			2 0 65005 0 00 0343+99
			TRIB SUSQ RV
		0100/1769	BMSBG 65/2007/0100/1769
	021695 FT	021695 FT	2 0 65005 0 00 0326+18
		0100/0000	LENGTH(AH 2368 BK 2162)
	019533 FT	019533 FT	2 0 65005 0 00 0304+92
		0090/0000	LENGTH(AH 2162 BK 2104)
THURSTON HOLLOW RD (T370)	0080/0615		
		0080/0021	BMSEN 65/2007/0080/0000
	017429 FT	017429 FT	2 0 65005 0 00 0283+76
			PENNY CREEK
			BMSBG 65/2007/0080/0000
		0080/0000	LENGTH(AH 2104 BK 3388)
			PA FISH COMM RD
		0070/1893	(FISH)
	014041 FT	014041 FT	2 0 65005 0 00 0249+88
		0070/0000	LENGTH(AH 3388 BK 2450)
	011591 FT	011591 FT	2 0 65005 0 00 0225+38
		0060/0000	LENGTH(AH 2450 BK 2481)

DIR: B TOTAL LEN: 7.428 MI. DIST: 04-7 SR: 2007
LEFT MUN: EATON T RIGHT MUN: EATON T

	009110 FT		009110 FT 2 0 65005 0 00 0200+57
			0050/0000 LENGTH(AH 2481 BK 1924)
			EATON
			0040/0541 NORTHMORELAND T
			0040/0211 BMSEN 65/2007/0040/0195
			2 0 65005 0 00 0182+85
			MARTIN CREEK
			0040/0195 BMSBG 65/2007/0040/0195
2 0 65005 0 00 0181+60	007186 FT		007186 FT
CREAMERY RD			
(SR2005 SEG 0110/1585)	0040/0000		0040/0000 LENGTH(AH 1924 BK 2590)
ZARYCHTA RD			
(PRDR)	0030/1638		
	004596 FT		004596 FT 2 0 65054 0 00 0045+68
			0030/0000 LENGTH(AH 2590 BK 1740)
			OLD TRAIL RD
			0020/0646 (T342)
2 0 65054 0 00 0028+28	002856 FT		002856 FT
STORY TOWN RD			
(T341)	0020/0000		0020/0000 LENGTH(AH 1740 BK 2856)
			000000 FT
2 0 65054 0 00 0000+00	000000 FT		NC KEELERSBURG RD
SCHOOLHOUSE RD			INTER-BK SCHOOLHOUSE RD
(SR2002 SEG 0180/3448)			(SR2002 SEG 0190/0000)
GREEN CASTLE RD			MFC BEGIN = D
(T330)	0010/0000		0010/0000 LENGTH(AH 2856 BK 0000)

DIR: B TOTAL LEN: 3.670 MI. DIST: 04-7 SR: 2006
LEFT MUN: OVERFIELD T RIGHT MUN: OVERFIELD T

	019377 FT		019377 FT INTER-AHD FAIRVIEW RD (SR2019 SEG 0020/1291) ROSS RD 0070/2467 (SR2019 SEG 0020/1291)
SPRING RD (T440)	0070/1175		
	016910 FT		016910 FT 2 0 65049 0 00 0170+27 NC FAIRVIEW RD ROOSEVELT HW (SR0307 SEG 0080/1945)
OVERFIELD NORTH BRANCH T THE COMPOUND RD (PRDR)	0070/0000 0060/2809		0070/0000 LENGTH(AH 2467 BK 3332) 0060/2304 BMSEN 65/2006/0060/2293 2 0 65049 0 00 0158+87 BR BUTTERMLK 0060/2293 BMSBG 65/2006/0060/2293
NORTH BRANCH FALLS T	0060/0203 013578 FT		OVERFIELD 0060/0203 FALLS T 013578 FT 2 0 65049 0 00 0135+94 0060/0000 LENGTH(AH 3332 BK 2293)
	011285 FT		011285 FT 2 0 65049 0 00 0112+80 WOODS DR (T379) 0050/0000 LENGTH(AH 2293 BK 2550)

DIR: B TOTAL LEN: 3.670 MI. DIST: 04-7 SR: 2006
LEFT MUN: FALLS T RIGHT MUN: FALLS T

008735 FT

008735 FT 2 0 65049 0 00 0087+30
SPRING HILL DR
(T372)
NC POST HILL RD
POST HILL DR
(T358)
0040/0000 LENGTH(AH 2550 BK 2978)

005757 FT

005757 FT 2 0 65049 0 00 0057+55
PINE HILL RD
(T382)
ORCHARD DR
(T383)
0030/0000

0030/0000 LENGTH(AH 2978 BK 3232)

002525 FT

002525 FT 2 0 65049 0 00 0025+20
0020/0000 LENGTH(AH 3232 BK 2525)

TRIB SUSQ RV
STRUCTURE LENGTH 13 FT
0010/0435 BMSID 65/2006/0010/0435
000000 FT

000000 FT 2 0 65049 0 00 0000+00
NC BLUEBERRY RD
WHITES FERRY RD
(SR2004 SEG 0050/0000)
MFC BEGIN = E
0010/0000 LENGTH(AH 2525 BK 0000)

DIR: B TOTAL LEN: 4.984 MI. DIST: 04-7 SR: 2005
LEFT MUN: NORTHMORELAND T RIGHT MUN: NORTHMORELAND T

026313 FT

026313 FT KEELERSBURG RD
0110/1585 (SR2007 SEG 0040/0000)

024728 FT

024728 FT 2 0 65005 0 00 0165+28
S 0110/0000 LENGTH(AH 1585 BK 2820)

ZARYCHTA RD
0100/1373 (TWP)

DIR: B TOTAL LEN: 4.984 MI. DIST: 04-7 SR: 2005
LEFT MUN: NORTHMORELAND T RIGHT MUN: NORTHMORELAND T

2 0 65005 0 00 0137+08 021908 FT
MARGARET HOLLOW RD
(T340) 0100/0000 ==

021908 FT
S 0100/0000 LENGTH(AH 2820 BK 2626)

019282 FT

019282 FT 2 0 65005 0 00 0110+15
S 0090/0000 LENGTH(AH 2626 BK 2716)

016566 FT

016566 FT 2 0 65005 0 00 0083+59
SCHOOLHOUSE RD
(SR2002 SEG 0160/0000)
S 0080/0000 LENGTH(AH 2716 BK 1845)

014721 FT

014721 FT 2 0 65005 0 00 0064+99
WHITELOCK CK
STRUCTURE LENGTH 16 FT
BMSID 65/2005/0070/0000
S 0070/0000 LENGTH(AH 1845 BK 1998)

012723 FT

012723 FT 2 0 65005 0 00 0045+01
S 0060/0000 LENGTH(AH 1998 BK 2303)

010420 FT

010420 FT 2 0 65005 0 00 0022+07
S 0050/0000 LENGTH(AH 2303 BK 2141)

DIR: B TOTAL LEN: 4.984 MI. DIST: 04-7 SR: 2005
LEFT MUN: NORTHMORELAND T RIGHT MUN: NORTHMORELAND T

			RIPPLE BROOK RD
		0040/1126	(T327)
FOR SR 0292 AND 2005			
(CONN)	0040/0113		
2 0 65005 0 00 0000+00	008279 FT	008279 FT	
SR 0292 SH			SR 0292 SH
(SR0292 SEG 0130/0000)			(SR0292 SEG 0130/0000)
LEVITT HILL RD			MFC BEGIN = E
(T368)	0040/0000	0040/0000	LENGTH(AH 2141 BK 2794)
		0030/0011	BMSEN 65/2005/0030/0000
	005485 FT	005485 FT	1 0 00592 7 00 0054+64
			BR WHITELOCK
			BMSBG 65/2005/0030/0000
		0030/0000	LENGTH(AH 2794 BK 2536)
PEBBLE DR			
(T412)	0020/1672		
	002949 FT	002949 FT	1 0 00592 7 00 0029+15
			OLD MILL RD
			(SR2003 SEG 0010/1031)
		0020/0000	LENGTH(AH 2536 BK 2949)
	000000 FT	000000 FT	1 0 00592 7 00 0000+00
			NC CREAMERY RD
		* REF-BK	LOWER DEMUNDS RD
			(CNTY)
			MFC BEGIN = D
		0010/0000	LENGTH(AH 2949 BK 0000)

DIR: B TOTAL LEN: 3.273 MI. DIST: 04-7 SR: 2004
LEFT MUN: OVERFIELD T RIGHT MUN: OVERFIELD T

ROOSEVELT HW (SR0307 SEG 0110/0000)	017282 FT 0070/2185		017282 FT 0070/2185	ROOSEVELT HW (SR0307 SEG 0110/0000)
		==	0070/1940	WHITES FERRY RD (T413)
	015097 FT		015097 FT	2 0 65034 0 00 0033+65
		==	5 0070/0000	ORCHARD DR (T356) LENGTH(AH 2185 BK 3375)
			0060/0400	OVERFIELD FALLS T

DIR: B TOTAL LEN: 3.273 MI. DIST: 04-7 SR: 2004
LEFT MUN: OVERFIELD T RIGHT MUN: OVERFIELD T

011722 FT

011722 FT 2 0 65034 0 00 0000+00
0060/0000 LENGTH(AH 3375 BK 1909)

009813 FT

009813 FT 2 0 65057 0 00 0099+28
BLUEBERRY RD
(SR2006 SEG 0010/0000)
0050/0000 LENGTH(AH 1909 BK 2421)

APPLE TREE LN
(PRDR)

0040/0937 ==

007392 FT

007392 FT 2 0 65057 0 00 0075+07
0040/0000 LENGTH(AH 2421 BK 2433)

LIZ LN
(PRDR)

0030/0539 ==

004959 FT

004959 FT 2 0 65057 0 00 0051+18
0030/0000 LENGTH(AH 2433 BK 2587)

002372 FT

002372 FT 2 0 65057 0 00 0024+73
0020/0000 LENGTH(AH 2587 BK 2372)

000000 FT

000000 FT 2 0 65057 0 00 0000+00
NC WHITES FERRY RD
SR 0092 SH
(SR0092 SEG 0150/0000)
MFC BEGIN = E
0010/0000 LENGTH(AH 2372 BK 0000)

DIR: B TOTAL LEN: .195 MI. DIST: 04-7 SR: 2003
LEFT MUN: NORTHMORELAND T RIGHT MUN: NORTHMORELAND T

DEMUNDS RD
(SR2005 SEG 0020/0000)

001031 FT
0010/1031

000000 FT

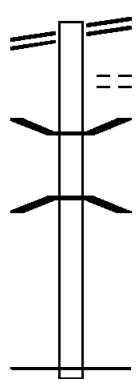

001031 FT DEMUNDS RD
0010/1031 (SR2005 SEG 0020/0000)
SCHOONOVER HILL RD
0010/1002 (T326)

0010/0216 BMSEN 65/2003/0010/0208
2 0 65073 0 00 0002+31
WHITELOCK CR
0010/0208 BMSBG 65/2003/0010/0208
000000 FT 2 0 65073 0 00 0000+00
NC OLD MILL RD
REF-BK (CO 40) OLD MILL RD
(SR1039 SEG 0020/1835)
MFC BEGIN = E
BK-LUZERNE (40)
0010/0000 LENGTH(AH 1031 BK 0000)

DIR: B TOTAL LEN: 11.053 MI. DIST: 04-7 SR: 2002
LEFT MUN: EXETER T RIGHT MUN: EXETER T

058361 FT

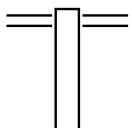

058361 FT SR 0292 SH
0210/3407 (SR0292 SEG 0210/2430)

DIR: B TOTAL LEN: 11.053 MI. DIST: 04-7 SR: 2002
LEFT MUN: EXETER T RIGHT MUN: EXETER T

0210/1856 BMSEN 65/2002/0210/1831
2 0 65004 0 01 0489+59
MILL CREEK
0210/1831 BMSBG 65/2002/0210/1831
EXETER
0210/1254 NORTHMORELAND T

054954 FT
OLD TRAIL RD
(T342) 0210/0000

054954 FT 2 0 65004 0 01 0471+30
NC OLD STATE RD
S 0210/0000 LENGTH(AH 3407 BK 1435)

053519 FT

053519 FT 2 0 65004 0 01 0456+70
BASS RD
(T332)
S 0200/0000 LENGTH(AH 1435 BK 3872)

2 0 65004 0 01 0417+60 049647 FT
KEELERBURG RD
(SR2007 SEG 0010/0000)
KEELERSBURG RD
(SR2007 SEG 0010/0000) 0180/3448

049647 FT
MFC BEGIN = D
S 0190/0000 LENGTH(AH 3872 BK 3448)
GREEN CASTLE RD
0180/3404 (T330)

MILL CREEK
STRUCTURE LENGTH 13 FT
0180/1991 BMSID 65/2002/0180/1991

2 0 65004 0 01 0382+95 046199 FT
STORY TOWN RD

046199 FT STORY TOWN CORNERS RD
(T326)

DIR: B TOTAL LEN: 11.053 MI. DIST: 04-7 SR: 2002
LEFT MUN: NORTHMORELAND T RIGHT MUN: NORTHMORELAND T

(T341) 0180/0000 == 5 0180/0000 LENGTH(AH 3448 BK 3289)

042910 FT 042910 FT 2 0 65004 0 01 0349+74
5 0170/0000 LENGTH(AH 3289 BK 3068)

039842 FT 039842 FT 2 0 65004 0 01 0319+19
CREAMERY RD
(SR2005 SEG 0080/0000)
5 0160/0000 LENGTH(AH 3068 BK 1951)

WISNOSKY DR
== 0150/0657 (PRDR)

037891 FT 037891 FT 2 0 65004 0 01 0299+68
5 0150/0000 LENGTH(AH 1951 BK 2321)

035570 FT 035570 FT 2 0 65004 0 01 0276+65
5 0140/0000 LENGTH(AH 2321 BK 2263)

033307 FT 033307 FT 2 0 65004 0 01 0253+50
== PINE RIDGE RD
(T334)

DIR: B TOTAL LEN: 11.053 MI. DIST: 04-7 SR: 2002
LEFT MUN: NORTHMORELAND T RIGHT MUN: NORTHMORELAND T

0130/0000 LENGTH(AH 2263 BK 1853)

031454 FT
LAUREL HILL RD
(T339) 0120/0000

031454 FT 2 0 65004 0 01 0235+00
NC SCHOOLHOUSE RD
0120/0000 LENGTH(AH 1853 BK 3803)

0110/1164 BMSEN 65/2002/0110/1145
2 0 65004 0 01 0208+40
BR MARSH CR
0110/1145 BMSBG 65/2002/0110/1145

2 0 65004 0 01 0196+96 027651 FT
SR 0292 SH
(SR0292 SEG 0080/1532) 0110/0000
027651 FT

027651 FT
INTER-BK SR 0292 SH
(SR0292 SEG 0080/1532)
0110/0000 LTH AH 003803 BK 000100
027651 FT
7104/0000 LTH AH 000100 BK 003002
INTER-AHD SR 0292 SH
(SR0292 SEG 0090/0000)
SR 0292 SH
0100/3002 (SR0292 SEG 0090/0000)

0100/2333 BMSEN 65/2002/0100/2292
2 0 65004 0 00 0188+15
BR MARSH CRK
0100/2292 BMSBG 65/2002/0100/2292

ORCHARD HILL RD
(T335) 0100/2234

2 0 65004 0 00 0164+99 024649 FT
PRIVATE DR
(PRDR) 0100/0000

024649 FT
0100/0000 LENGTH(AH 3002 BK 2518)

DIR: B TOTAL LEN: 11.053 MI. DIST: 04-7 SR: 2002
LEFT MUN: NORTHMORELAND T RIGHT MUN: NORTHMORELAND T

022131 FT

022131 FT 2 0 65004 0 00 0139+99
S 0090/0000 LENGTH(AH 2518 BK 3148)

NORTHMORELAND
0080/1048 MONROE T

018983 FT

018983 FT 2 0 65004 0 00 0108+38
S 0080/0000 LENGTH(AH 3148 BK 3432)

CHRISTENSEN LN
(T373) 0070/1547

015551 FT

015551 FT 2 0 65004 0 00 0073+38
S 0070/0000 LENGTH(AH 3432 BK 2160)

2 0 65004 0 00 0051+41 013391 FT

013391 FT

CLARK LN
(T369) 0060/0000

S 0060/0000 LENGTH(AH 2160 BK 2330)

011061 FT

011061 FT 2 0 65004 0 00 0028+38
S 0050/0000 LENGTH(AH 2330 BK 2997)

DIR: B TOTAL LEN: 11.053 MI. DIST: 04-7 SR: 2002
LEFT MUN: MONROE T RIGHT MUN: MONROE T

LEONARDS CRK
STRUCTURE LENGTH 51 FT
0040/0157 BMSID 65/2002/0040/0157
008064 FT 008064 FT 2 0 65004 0 00 0000+00
TUNKHANNOCK HW
(SR0309 SEG 0040/1627)
S 0040/0000 LENGTH(AH 2997 BK 1978)

006086 FT 006086 FT 2 0 65074 0 01 0062+00
S 0030/0000 LENGTH(AH 1978 BK 3202)

002884 FT 002884 FT 2 0 65074 0 01 0029+98
S 0020/0000 LENGTH(AH 3202 BK 2884)

SOUTH RUN
STRUCTURE LENGTH 15 FT
0010/0098 BMSID 65/2002/0010/0099
000000 FT 000000 FT 2 0 65074 0 00 0000+00
NC SR 2002 SH
BUCKWHEAT HOLLOW RD
(SR2001 SEG 0050/1648)
INTER-BK DERWIN RD
(T327)
MFC BEGIN = E
S 0010/0000 LENGTH(AH 2884 BK 0000)

DIR: B TOTAL LEN: 3.451 MI. DIST: 04-7 SR: 2001
LEFT MUN: MONROE T RIGHT MUN: MONROE T

JOSEPH W HUNTER HW (SR0029 SEG 0110/0332)	018219 FT 0070/3407		018219 FT 0070/3407	JOSEPH W HUNTER HW (SR0029 SEG 0110/0332)
			0070/0387	BMSEN 65/2001/0070/0360 2 0 65002 0 01 0153+57 SOUTH RUN CREEK
2 0 65002 0 01 0149+50 PATTON RD (T320)	014812 FT 0070/0000	==	0070/0360 014812 FT S 0070/0000	BMSBG 65/2001/0070/0360 LENGTH(AH 3407 BK 1975)
	012837 FT		012837 FT S 0060/0000	2 0 65002 0 01 0129+25 LENGTH(AH 1975 BK 2386)
DERWIN RD (T327)	0050/1648	==	0050/1648	BUTTERNUT HILL RD (SR2002 SEG 0010/0000)
		RBR	0050/0638	BMSEN 65/2001/0050/0596 2 0 65002 0 01 0111+06 P3
		RBR	0050/0596	SOUTH RUN CREEK BMSBG 65/2001/0050/0596
CRISPELL RD (T371)	0050/0054	P	0050/0024	BMSEN 65/2001/0050/0000 BRIDGE POSTED (TONS)
	010451 FT	P	010451 FT	2 0 65002 0 00 0104+03 SGL 36 COMB 40 SOUTH RUN CRK

DIR: B TOTAL LEN: 3.451 MI. DIST: 04-7 SR: 2001
LEFT MUN: MONROE T RIGHT MUN: MONROE T

BMSBG 65/2001/0050/0000
0050/0000 LENGTH(AH 2386 BK 2911)

LC FROM T371 RD
(CONN) 0040/2343
CRISPELL RD
(T371) 0040/2026

007540 FT
007540 FT 2 0 65002 0 00 0074+89
0040/0000 LENGTH(AH 2911 BK 2467)

005073 FT
005073 FT 2 0 65002 0 00 0050+29
0030/0000 LENGTH(AH 2467 BK 2412)

002661 FT
002661 FT 2 0 65002 0 00 0026+17
STAR HILL RD
(SR2018 SEG 0010/0000)
MFC BEGIN = E
0020/0000 LENGTH(AH 2412 BK 2661)

FOSTER AVE
(PRDR) 0010/0014
000000 FT
000000 FT 2 0 65002 0 00 0000+00
NC BUCKWHEAT HOLLOW RD
REF-BK (CO 40) KUNKLE RD
(SR1026 SEG 0010/0000)
MFC BEGIN = D
BK-LUZERNE (40)
0010/0000 LENGTH(AH 2661 BK 0000)

DIR: B TOTAL LEN: .088 MI. DIST: 04-7 SR: 1035
LEFT MUN: FACTORYVILLE B RIGHT MUN: FACTORYVILLE B

000462 FT

000000 FT

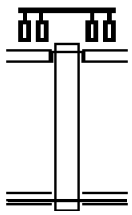

000462 FT
INTER-AHD MATHEWSON TE
(SR1033 SEG 0010/0000)
SR 0006 SH
(SR0006 SEG 0580/1168)
0010/0462
000000 FT 1 1 00531 7 00 0000+00
NC CIVIC CLUB WY
COLLEGE AV
(SR1017 SEG 0010/1342)
MFC BEGIN = D
S 0010/0000 LENGTH(AH 0462 BK 0000)

DIR: B TOTAL LEN: .881 MI. DIST: 04-7 SR: 1033
LEFT MUN: CLINTON T RIGHT MUN: CLINTON T

	004650 FT	004650 FT AH-LACKAWANNA (35) * REF-AHD LACK CO SR 4005 SH 0020/2150 (SR4005 SEG 0010/0000) CLINTON 0020/1897 FACTORYVILLE B
REYNOLDS RD (T532) WATKINS ST (BORO)	0020/1823 0020/1587	NC SEAMANS RD
	002500 FT	002500 FT 2 0 65050 0 00 0025+15 S 0020/0000 LENGTH(AH 2150 BK 2500)
UNKNOWN AV (BORO) KEMMERER AV (BORO)	0010/0341 0010/0085 000000 FT	000000 FT 2 0 65050 0 00 0000+00 NC MATHEWSON TE SR 0006 SH (SR0006 SEG 0581/1141) INTER-BK CIVIC CLUB WY (SR1035 SEG 0010/0462) MFC BEGIN = D S 0010/0000 LENGTH(AH 2500 BK 0000)

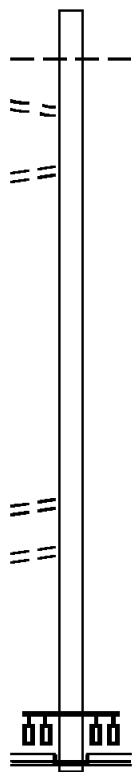

DIR: B TOTAL LEN: 2.034 MI. DIST: 04-7 SR: 1031
LEFT MUN: NICHOLSON T RIGHT MUN: NICHOLSON T

010738 FT

010738 FT STATE ST
0040/3608 (SR0092 SEG 0470/0000)

0040/2886 BMSEN 65/1031/0040/2810
2 0 65023 0 00 0037+59
TUNKHANK CRK
0040/2727 BMSBG 65/1031/0040/2810
VIC'S LN
0040/2590 (T523)

007130 FT

007130 FT 2 0 65023 0 00 0037+59
0040/0000 LENGTH(AH 3608 BK 1395)

SPENCER HILL RD
(T538) 0030/0970

005735 FT

005735 FT 2 0 65023 0 00 0050+68
0030/0000 LENGTH(AH 1395 BK 2595)

2 0 65023 0 00 0077+45 003140 FT

003140 FT

PEDRICK RD
(T556) 0020/0000

0020/0000 LENGTH(AH 2595 BK 3140)

000000 FT

000000 FT 2 0 65023 0 00 0108+93
NC FARNHAM RD
REF-BK (CO 35) FARNHAM RD
(SR4002 SEG 0010/0000)
MFC BEGIN = E
BK-LACKAWANNA (35)
0010/0000 LENGTH(AH 3140 BK 0000)

DIR: B TOTAL LEN: 1.648 MI. DIST: 04-7 SR: 1029
LEFT MUN: NICHOLSON T RIGHT MUN: NICHOLSON T

BILLS LN
(T555)

008699 FT

0030/1695

005500 FT

002725 FT

000000 FT

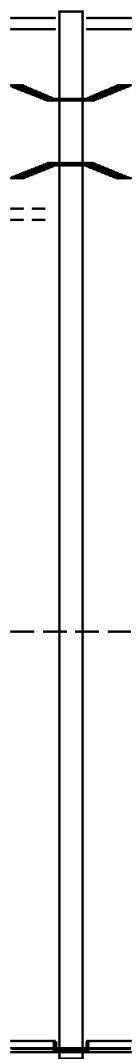

008699 FT SR 0092 SH
0030/3199 (SR0092 SEG 0400/0000)

0030/2200 BMSEN 65/1029/0030/2024
2 0 65021 0 00 0054+46
TUNKHANNOCK CREEK
0030/2024 BMSBG 65/1029/0030/2024

005500 FT 2 0 65021 0 00 0054+46
S 0030/0000 LENGTH(AH 3199 BK 2775)

002725 FT 2 0 65021 0 00 0026+71
S 0020/0000 LENGTH(AH 2775 BK 2725)
NICHOLSON
0010/2705 CLINTON T

000000 FT 2 0 65021 0 00 0000+00
NC SR 1029 SH
SR 0011 SH
(SR0011 SEG 0061/1828)
(SR0011 SEG 0060/1797)
INTER-BK SAVAGE RD
(T464)
MFC BEGIN = E
S 0010/0000 LENGTH(AH 2725 BK 0000)

DIR: B TOTAL LEN: .839 MI. DIST: 04-7 SR: 1027
LEFT MUN: NICHOLSON T RIGHT MUN: NICHOLSON T

	004428 FT		004428 FT REF-AHD PRATT HOLLOW RD 0030/1628 (T501)
PRATT HOLLOW RD (T552)	0030/0172		
	002800 FT		0030/0021 BMSEN 65/1027/0030/0000 002800 FT 2 0 65024 0 00 0023+85 WILLOW BROOK BMSBG 65/1027/0030/0000 0030/0000 LENGTH(AH 1628 BK 2800)
			JONES RD 0020/0429 (T559)
	000000 FT		000000 FT 2 0 65024 1 00 0000+00 SR 0092 SH (SR0092 SEG 0490/0000) NC SR 1027 SH MFC BEGIN = E
SR 0092 SH (SR0092 SEG 0490/0000)	0020/0000		0020/0000 LENGTH(AH 2800 BK 0000)

DIR: B TOTAL LEN: 1.452 MI. DIST: 04-7 SR: 1025
LEFT MUN: NICHOLSON T RIGHT MUN: NICHOLSON T

	007666 FT		007666 FT AH-SUSQUEHANNA (57)
			* REF-AHD (CO 57) STATION HILL RD
			0030/2647 (SR2017 SEG 0010/0000)
	005019 FT		005019 FT 2 0 65025 0 01 0047+68
			S 0030/0000 LENGTH(AH 2647 BK 2582)
			NICHOLSON
			0020/1007 NICHOLSON B
CARR ST			
(BORO)	0020/0209		
			BMSEN 65/1025/0020/0000
			0020/0059 BRIDGE POSTED (TONS)
	002437 FT		002437 FT 2 0 65025 0 00 0024+84
			SGL 28 COMB 32
			NORFOLK SOUTHERN RAI RR
			BMSBG 65/1025/0020/0000
			S 0020/0000 LENGTH(AH 2582 BK 2437)
SR 1023 SH			
(SR1023 SEG 0010/0155)	0010/0115		SR 1023 SH
			0010/0115 (SR1023 SEG 0010/0155)
			NC PROSPECT ST
			SR 0011 SH
2 0 65025 0 00 0000+00	000000 FT		000000 FT (SR0011 SEG 0120/0771)
SR 0011 SH			MFC BEGIN = E
(SR0011 SEG 0120/0771)	0010/0000		S 0010/0000 LENGTH(AH 2437 BK 0000)

DIR: B TOTAL LEN: .071 MI. DIST: 04-7 SR: 1023
LEFT MUN: NICHOLSON B RIGHT MUN: NICHOLSON B

SR 0011 SH 000374 FT
(SR0011 SEG 0120/0935) 0010/0374
PROSPECT ST
(SR1025 SEG 0010/0115) 0010/0155

000000 FT

STATE ST
(SR0092 SEG 0460/0698) 0010/0000

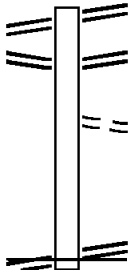

000374 FT SR 0011 SH
0010/0374 (SR0011 SEG 0120/0935)
PROSPECT ST
0010/0155 (SR1025 SEG 0010/0115)
FOR SR 0092 AND 1023
0010/0125 (CONN)
000000 FT 2 0 65025 1 00 0000+00
STATE ST
(SR0092 SEG 0460/0698)
NC SR 1023 SH
MFC BEGIN = E
S 0010/0000 LENGTH(AH 0374 BK 0000)

DIR: B TOTAL LEN: 1.317 MI. DIST: 04-7 SR: 1021
LEFT MUN: NICHOLSON T RIGHT MUN: NICHOLSON T

```
006952 FT                    006952 FT  AH-SUSQUEHANNA      (57)
                           * REF-AHD   SUSQ CO SR 3023 SH
                             0030/1931 (SR3023 SEG 0010/0000)

005021 FT                    005021 FT 2 0 65026 0 01 0050+18
                                  NC LATHROP ST
                             5 0030/0000 LENGTH(AH 1931 BK 2583)

                                       NICHOLSON
                             0020/1515 NICHOLSON B

002438 FT                    002438 FT 2 0 65026 0 00 0024+60
                                       MARTIN ST
                                       (T548)
                             5 0020/0000 LENGTH(AH 2583 BK 2438)

                             0010/1537 BMSEN 65/1021/0010/1431
                                       2 0 65026 0 00 0014+05
                                       MARTIN CREEK
                             0010/1431 BMSBG 65/1021/0010/1431

                                       CHESTNUT ST
                             0010/0533 (BORO)
000000 FT                    000000 FT 2 0 65026 0 00 0000+00
                                  NC MAIN ST
                                       WALNUT ST
                                       (SR1019 SEG 0010/0590)
                             INTER-BK  MAIN ST
                                       (SR1019 SEG 0010/0590)
WALNUT ST                              MFC BEGIN = D
(BORO)        0010/0000      5 0010/0000 LENGTH(AH 2438 BK 0000)
```

DIR: B TOTAL LEN: .187 MI. DIST: 04-7 SR: 1019
LEFT MUN: NICHOLSON B RIGHT MUN: NICHOLSON B

000987 FT

RAILROAD ST
(BORO)
0010/0752
MAIN ST
(SR1021 SEG 0010/0000)
WALNUT ST
(BORO)
0010/0590

000000 FT

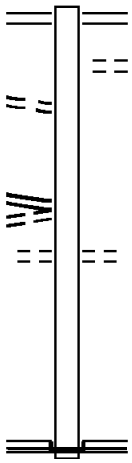

000987 FT SR 0011 SH
0010/0987 (SR0011 SEG 0130/0000)
PINE ST
0010/0772 (BORO)

NC WALNUT ST
OAK ST
0010/0344 (BORO)
000000 FT 1 0 00479 0 01 0633+67
NC MAIN ST
STATE ST
(SR0092 SEG 0460/0000)
INTER-BK MAIN ST
(BORO)
MFC BEGIN = D
0010/0000 LENGTH(AH 0987 BK 0000)

DIR: B TOTAL LEN: 6.357 MI. DIST: 04-7 SR: 1017
LEFT MUN: NICHOLSON T RIGHT MUN: NICHOLSON T

033563 FT

033563 FT AH-SUSQUEHANNA (57)
REF-AHD SUSQ CO SR 2007 SH
0140/2343 (SR2007 SEG 0010/0000)

031220 FT

031220 FT 1 0 00939 0 01 0230+90
0140/0000 LENGTH(AH 2343 BK 2592)

028628 FT

028628 FT 1 0 00939 0 01 0204+98
0130/0000 LENGTH(AH 2592 BK 2391)
NICHOLSON
0120/2293 NICHOLSON B

DIR: B TOTAL LEN: 6.357 MI. DIST: 04-7 SR: 1017
LEFT MUN: NICHOLSON T RIGHT MUN: NICHOLSON T

```
1 0 00939 0 01 0181+07 026237 FT                    026237 FT
PRIVATE DRIVE
(PRDR)                  0120/0000                 S 0120/0000 LENGTH(AH 2391 BK 1986)

                       024251 FT                    024251 FT 1 0 00939 0 01 0160+90
                                                              STATE ST
                                                              (SR0092 SEG 0440/1234)
                                                        NC QUARRY ST
                                                    INTER-BK  STATE ST
                                                              (SR0092 SEG 0440/1234)
                                                  S 0110/0000 LTH AH 001986 BK 000100
                       024251 FT                    024251 FT
                                                    7104/0000 LTH AH 000100 BK 001214
STATE ST                                            INTER-AHD STATE ST
(SR0092 SEG 0440/0756)  0102/1214                   0102/1214 (SR0092 SEG 0440/0756)
                                                    0102/0978 BMSEN 65/1017/0102/0826
                                                              NICHOLSON
                                                    0102/0902 NICHOLSON T
                                                              0 0 00000 0 00 0000+00
                                                              TUNKHANK CRK
                                                    0102/0826 BMSBG 65/1017/0102/0826

                       023037 FT                    023037 FT 2 0 00000 0 00 0000+00
                                                  S 0102/0000 LENGTH(AH 1214 BK 3093)

1 0 00939 0 01 0117+36 019944 FT                    019944 FT
SQUIRE HILL RD
(T517)                  0090/0000                 S 0090/0000 LENGTH(AH 3093 BK 2025)

                       017919 FT                    017919 FT 1 0 00939 0 01 0096+66
```

DIR: B TOTAL LEN: 6.357 MI. DIST: 04-7 SR: 1017
LEFT MUN: NICHOLSON T RIGHT MUN: NICHOLSON T

SR 0011 SH
(SR0011 SEG 0081/1012)
(SR0011 SEG 0080/0998)
0080/0000 LENGTH(AH 2025 BK 1927)

015992 FT
015992 FT 2 0 65022 0 00 0019+20
SR 1014 SH
(SR1014 SEG 0010/0000)
0070/0000 LENGTH(AH 1927 BK 2568)

013424 FT
013424 FT 1 0 00939 0 00 0051+90
NC SR 1017 SH
TUNNEL RD
(T554)
0060/0000 LENGTH(AH 2568 BK 2683)
NICHOLSON
0050/2223 CLINTON T

010741 FT
010741 FT 1 0 00939 0 00 0025+06
0050/0000 LENGTH(AH 2683 BK 2506)

1 0 00939 0 00 0000+00 008235 FT
SAVAGE RD
(T464) 0040/0000
008235 FT
0040/0000 LENGTH(AH 2506 BK 3020)

DIR: B TOTAL LEN: 6.357 MI. DIST: 04-7 SR: 1017
LEFT MUN: CLINTON T RIGHT MUN: CLINTON T

```
KEYSTONE HILLS RD
(T472)                        0030/1013

SR 2016 SH
(SR2016 SEG 0010/0622)        0030/0141

                                                0030/0106 MFC BEGIN = E
                                                          SR 6 EB
                                                0030/0076 OP ID 65/0006/0570/0000
                              005215 FT         005215 FT 1 1 01677 0 00 0000+00
                                                5 0030/0000 LENGTH(AH 3020 BK 2618)
                                                          CLINTON
                                                0020/2574 FACTORYVILLE B

THOMPSON RD
(BORO)                        0020/1854

                                                0020/1800 BMSEN 65/1017/0020/1773
                                                          1 1 00531 0 00 0043+70
                                                          TRIB S BR TUNKHANNOCK C
                                                0020/1773 BMSBG 65/1017/0020/1773
                                                          DONNA DR
                                                0020/1742 (BORO)
                                                          WILSON ST
                                                0020/1197 (BORO)

                                                          BORO AL
                                                0020/0249 (BORO)
                              002597 FT         002597 FT 1 1 00531 0 00 0025+90
                                                          MAPLE ST
                                                          (BORO)
                                                5 0020/0000 LENGTH(AH 2618 BK 2597)
CHURCH ST
(SR2033 SEG 0020/3127)        0010/2466

                                                          WATKINS ST
                                                0010/1767 (BORO)
                                                          CIVIC CLUB WY
                                                          (SR1035 SEG 0010/0000)
                                                0010/1342 MFC BEGIN = D

                                                          PRIVATE RD
                                                0010/0578 (PRDR)
REGINA WY
(PRDR)                        0010/0560
                              000000 FT         000000 FT 1 1 00531 0 00 0000+00
                                                     NC COLLEGE AV
                                                * REF-BK  BORO RD
                                                          (BORO)
                                                          MFC BEGIN = E
EDWARDS LN
(BORO)                        0010/0000         5 0010/0000 LENGTH(AH 2597 BK 0000)
```

DIR: B TOTAL LEN: .528 MI. DIST: 04-7 SR: 1016
LEFT MUN: NICHOLSON T RIGHT MUN: NICHOLSON T

```
002787 FT                    002787 FT
                             INTER-AHD  PEDRICK  RD
                             0010/2787  (T550)
                                        LAKE  RD
                       ==    0010/2755  (T533)

                                        ROLLING  GREEN  LN
                       ==    0010/1642  (PRDR)

000000 FT                    000000 FT  2  0  65022  0  00  0092+14
                                  NC  PEDRICK  RD
                                        SR  1014  SH
                                        (SR1014  SEG  0020/3604)
                             INTER-BK   SR  1014  SH
                                        (SR1014  SEG  0020/3604)
                                        MFC  BEGIN  =  E
                             0010/0000  LENGTH(AH  2787  BK  0000)
```

DIR: B TOTAL LEN: 2.498 MI. DIST: 04-7 SR: 1015
LEFT MUN: NICHOLSON T RIGHT MUN: NICHOLSON T

013190 FT

013190 FT AH-SUSQUEHANNA (57)
* REF-AHD SUSQ CO SR 2003 SH
0050/2813 (SR2003 SEG 0010/0000)

2 0 65027 0 00 0103+50 010377 FT

010377 FT

DIR: B TOTAL LEN: 2.498 MI. DIST: 04-7 SR: 1015
LEFT MUN: NICHOLSON T RIGHT MUN: NICHOLSON T

MARSHALL SQUIRE RD
(T525) 0050/0000 S 0050/0000 LENGTH(AH 2813 BK 2814)

007563 FT 007563 FT 2 0 65027 0 00 0076+20
POLOVITCH RD
(T546)
S 0040/0000 LENGTH(AH 2814 BK 2619)
BMSEN 65/1015/0030/2069
0030/2103 BRIDGE POSTED (TONS)
2 0 65027 0 00 0069+99
SGL 16 COMB 22
FIELDBRK CRK
0030/2069 BMSBG 65/1015/0030/2069

2 0 65027 0 00 0049+10 004944 FT 004944 FT
SQUIRE LN
(T557) 0030/0000 S 0030/0000 LENGTH(AH 2619 BK 2364)
LC TO SQUIRE LN
(CONN) 0020/2166

002580 FT 002580 FT 2 0 65027 0 00 0025+82
S 0020/0000 LENGTH(AH 2364 BK 2580)

NC FIELD BROOK RD
SR 0092 SH
2 0 65027 0 00 0000+00 000000 FT 000000 FT (SR0092 SEG 0420/0531)
SR 0092 SH MFC BEGIN = E
(SR0092 SEG 0420/0531) 0010/0000 S 0010/0000 LENGTH(AH 2580 BK 0000)

DIR: B TOTAL LEN: 1.385 MI. DIST: 04-7 SR: 1014
LEFT MUN: NICHOLSON T RIGHT MUN: NICHOLSON T

	007311 FT		007311 FT SR 0107 SH
			0020/3761 (SR0107 SEG 0050/0993)
			OULTET TO LAKE SHERIDAN
			STRUCTURE LENGTH 21 FT
			0020/3667 BMSID 65/1014/0020/3667
PEDRICK RD			
(SR1016 SEG 0010/0000)	0020/3604		
SPENCER HILL RD			
(T538)	0020/0027		
	003550 FT		003550 FT 2 0 65022 0 00 0054+50
			SPENCER HILL RD
			(T538)
			0020/0000 LENGTH(AH 3761 BK 3550)
			TUNNEL RD
			0010/2987 (PRDR)
	000000 FT		000000 FT 2 0 65022 0 00 0019+20
			NC SR 1014 SH
			SR 1017 SH
			(SR1017 SEG 0070/0000)
			MFC BEGIN = D
			0010/0000 LENGTH(AH 3550 BK 0000)

DIR: B TOTAL LEN: .874 MI. DIST: 04-7 SR: 1013
LEFT MUN: NICHOLSON T RIGHT MUN: NICHOLSON T

004616 FT

004616 FT AH-SUSQUEHANNA (57)
REF-AHD SR 3017 SH
0020/2355 (SR3017 SEG 0010/0000)

2 0 65028 0 00 0182+01 002261 FT
SR 1008 SH
(SR1008 SEG 0050/3710) 0020/0000

002261 FT
0020/0000 LENGTH(AH 2355 BK 2261)

000000 FT

000000 FT 2 0 65028 0 00 0160+30
VILLAGE: WEST NICHOLSON
WEST NICHOLSON RD
(SR1011 SEG 0070/0000)
NC SR 1013 SH
INTER-BK WEST NICHOLSON RD
(SR1011 SEG 0070/0000)
MFC BEGIN = E
0010/0000 LENGTH(AH 2261 BK 0000)

DIR: B TOTAL LEN: 3.530 MI. DIST: 04-7 SR: 1012
LEFT MUN: CLINTON T RIGHT MUN: CLINTON T

SR 0011 SH 018640 FT
(SR0011 SEG 0030/2685) 0060/3219

018640 FT SR 0011 SH
0060/3219 (SR0011 SEG 0030/2685)

VAIL RD
(T456) 0060/2486

015421 FT

015421 FT 2 0 65019 0 00 0154+50
S 0060/0000 LENGTH(AH 3219 BK 2637)

2 0 65019 0 00 0128+13 012784 FT
CORBY RD
(T470) 0050/0000

012784 FT
S 0050/0000 LENGTH(AH 2637 BK 3052)

DIR: B TOTAL LEN: 3.530 MI. DIST: 04-7 SR: 1012
LEFT MUN: CLINTON T RIGHT MUN: CLINTON T

2 0 65019 0 00 0097+56 009732 FT
CLARK RD
(T458) 0040/0000

009732 FT ARCHER RD
(T475)
0040/0000 LENGTH(AH 3052 BK 3218)

2 0 65019 0 00 0064+76 006514 FT
CHRIST LN
(T460) 0030/0000

006514 FT
0030/0000 LENGTH(AH 3218 BK 3548)

CLINTON
0020/0880 TUNKHANNOCK T

002966 FT

002966 FT 2 0 65019 0 00 0029+21
0020/0000 LENGTH(AH 3548 BK 2966)

BARDWELL RD
(T416) 0010/0521

NC BUNKER HILL RD
SR 0006 SH
2 0 65019 0 00 0000+00 000000 FT
SR 0006 SH
(SR0006 SEG 0490/1450) 0010/0000

000000 FT (SR0006 SEG 0490/1450)
MFC BEGIN = E
0010/0000 LENGTH(AH 2966 BK 0000)

DIR: B TOTAL LEN: 3.433 MI. DIST: 04-7 SR: 1011
LEFT MUN: NICHOLSON T RIGHT MUN: NICHOLSON T

	018128 FT		018128 FT AH-SUSQUEHANNA (57)
			REF-AHD SUSQ CO SR 2001 SH
			0070/2148 (SR2001 SEG 0010/0000)
2 0 65060 0 00 0000+00	015980 FT		015980 FT
SR 1013 SH			
(SR1013 SEG 0010/0000)	0070/0000		0070/0000 LENGTH(AH 2148 BK 3214)
			MARSHALL SQUIRE RD
			0060/3014 (T525)
			LC TO T525 RD
			0060/2896 (CONN)
HENRY HOLLOD RD			
(T526)	0060/2643		
	012766 FT		012766 FT 2 0 65028 0 00 0127+68
			SQUIER HILL RD
			(T517)
			0060/0000 LENGTH(AH 3214 BK 3418)

DIR: B TOTAL LEN: 3.433 MI. DIST: 04-7 SR: 1011
LEFT MUN: NICHOLSON T RIGHT MUN: NICHOLSON T

	009348 FT		009348 FT 2 0 65028 0 00 0093+88 S 0050/0000 LENGTH(AH 3418 BK 2794)
2 0 65028 0 00 0065+57 CAREY HILL RD (T515)	006554 FT 0040/0000	==	006554 FT S 0040/0000 LENGTH(AH 2794 BK 2424)
	004130 FT	==	004130 FT 2 0 65028 0 00 0041+20 DAVID WHITE RD (T536) S 0030/0000 LENGTH(AH 2424 BK 2156)
	001974 FT		001974 FT 2 0 65028 0 00 0020+02 S 0020/0000 LENGTH(AH 2156 BK 1974)
	000000 FT	==	000000 FT 2 0 65028 0 00 0000+00 NC WEST NICHOLSON RD SR 0092 SH (SR0092 SEG 0390/0000) MFC BEGIN = E S 0010/0000 LENGTH(AH 1974 BK 0000)

DIR: B TOTAL LEN: 2.982 MI. DIST: 04-7 SR: 1010
LEFT MUN: CLINTON T RIGHT MUN: CLINTON T

015746 FT

015746 FT SR 0011 SH
(SR0011 SEG 0060/0437)
0060/1799 (SR0011 SEG 0061/0442)

FROM 0011/0061 SH
(CONN) 0060/1695

ENTR TO LACK TRAIL SCH
(GOVT) 0060/0501
2 0 65020 0 00 0139+91 013947 FT
ENTR TO LACK TRAIL SCH
(GOVT) 0060/0000

013947 FT

S 0060/0000 LENGTH(AH 1799 BK 2266)

011681 FT

011681 FT 2 0 65020 0 00 0117+25
CORBY RD
(T470)
S 0050/0000 LENGTH(AH 2266 BK 3260)

DIR: B TOTAL LEN: 2.982 MI. DIST: 04-7 SR: 1010
LEFT MUN: CLINTON T RIGHT MUN: CLINTON T

MITCHELL LN
(PRDR)

0040/0585
008421 FT

008421 FT 2 0 65020 0 00 0084+91
S 0040/0000 LENGTH(AH 3260 BK 2300)

006121 FT

006121 FT 2 0 65020 0 00 0062+18
S 0030/0000 LENGTH(AH 2300 BK 3118)

003003 FT

003003 FT 2 0 65020 0 00 0032+00
CLARK RD
(T458)
S 0020/0000 LENGTH(AH 3118 BK 3003)

0010/0236 BMSEN 65/1010/0010/0068
CLINTON
0010/0138 LEMON T
2 0 65020 0 00 0000+65
TUNKHANNOCK CREEK
0010/0068 BMSBG 65/1010/0010/0068
000000 FT

000000 FT 2 0 65020 0 00 0000+00
NC TUNNEL HILL RD
SR 0092 SH
(SR0092 SEG 0340/3702)
MFC BEGIN = E
S 0010/0000 LENGTH(AH 3003 BK 0000)

DIR: B TOTAL LEN: 6.030 MI. DIST: 04-7 SR: 1009
LEFT MUN: LEMON T RIGHT MUN: LEMON T

	031841 FT		031841 FT AH-SUSQUEHANNA (57) * REF-AHD AVERY STATION RD 0120/2955 (SR3015 SEG 0010/0000)
			0120/1556 BMSEN 65/1009/0120/1484 2 0 65017 0 01 0305+19 MESHOPPEN CREEK 0120/1484 BMSBG 65/1009/0120/1484
	028886 FT		028886 FT 2 0 65017 0 01 0290+35 JENNINGS RD (T530) == 5 0120/0000 LENGTH(AH 2955 BK 3084)
			SPACE RD == 0110/1211 (T511)
2 0 65017 0 01 0259+34 BROWN RD (T535)	025802 FT 0110/0000		025802 FT == 5 0110/0000 LENGTH(AH 3084 BK 2856)
			INTER-BK SR 1006 SH 022946 FT (SR1006 SEG 0030/3706) MFC BEGIN = E
2 0 65017 0 01 0230+40 SR 1006 SH (SR1006 SEG 0030/3706)	022946 FT 0100/0000		5 0100/0000 LENGTH(AH 2856 BK 2951)
			SR 1008 SH 0090/2246 (SR1008 SEG 0010/0000)

DIR: B TOTAL LEN: 6.030 MI. DIST: 04-7 SR: 1009
LEFT MUN: LEMON T RIGHT MUN: LEMON T

	019995 FT			019995 FT 2 0 65017 0 01 0199+91 S 0090/0000 LENGTH(AH 2951 BK 2620)
	017375 FT			017375 FT 2 0 65017 0 01 0173+71 S 0080/0000 LENGTH(AH 2620 BK 2356)
	015019 FT			015019 FT 2 0 65017 0 00 0150+15 TAGUE RD (T522) == S 0070/0000 LENGTH(AH 2356 BK 1557) STONIER RD == 0060/0824 (T505)
	013462 FT			013462 FT 2 0 65017 0 00 0135+00 S 0060/0000 LENGTH(AH 1557 BK 2765)
				OXBOW CREEK STRUCTURE LENGTH 21 FT 0050/0704 BMSID 65/1009/0050/0704
2 0 65017 0 00 0107+28 ROCKEY RIFT RD (T539)	010697 FT 0050/0000	==		010697 FT S 0050/0000 LENGTH(AH 2765 BK 3516)

DIR: B TOTAL LEN: 6.030 MI. DIST: 04-7 SR: 1009
LEFT MUN: LEMON T RIGHT MUN: LEMON T

007181 FT

007181 FT 2 0 65017 0 00 0071+23
OXBOW CREEK
STRUCTURE LENGTH 33 FT
BMSID 65/1009/0040/0000
0040/0000 LENGTH(AH 3516 BK 1746)
SCHLESSER RD
0030/1635 (T524)

0030/0485 BMSEN 65/1009/0030/0447
2 0 65017 0 00 0058+87
OXBOW CREEK
0030/0447 BMSBG 65/1009/0030/0447
0030/0034 BMSEN 65/1009/0030/0000

005435 FT

005435 FT 2 0 65017 0 00 0054+40
OXBOW CREEK
BMSBG 65/1009/0030/0000
0030/0000 LENGTH(AH 1746 BK 2104)

003331 FT

003331 FT 2 0 65017 0 00 0033+00
HENRY HOLOD RD
(T526)
0020/0000 LENGTH(AH 2104 BK 3331)
0010/2853 BMSEN 65/1009/0010/2784
2 0 65017 0 00 0027+92
OXBOX CREEK
0010/2784 BMSBG 65/1009/0010/2784

CATHERINE RD
0010/1042 (PRDR)

VAGO RD
(T537)

0010/0899

000000 FT

000000 FT 2 0 65017 0 00 0000+00
NC AVERY STATION RD
SR 0092 SH
(SR0092 SEG 0340/0725)
INTER-BK E LEMON RD
(T416)
MFC BEGIN = D
0010/0000 LENGTH(AH 3331 BK 0000)

DIR: B TOTAL LEN: 2.459 MI. DIST: 04-7 SR: 1008
LEFT MUN: NICHOLSON T RIGHT MUN: NICHOLSON T

SR 1013 SH 012982 FT
(SR1013 SEG 0020/0000) 0050/3710

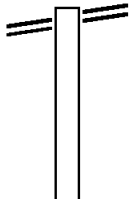

012982 FT SR 1013 SH
0050/3710 (SR1013 SEG 0020/0000)

DIR: B TOTAL LEN: 2.459 MI. DIST: 04-7 SR: 1008
LEFT MUN: NICHOLSON T RIGHT MUN: NICHOLSON T

		0050/0210	BMSEN 65/1008/0050/0197 NICHOLSON
		0050/0206	LEMON T 2 0 65029 0 00 0093+69 HORTON CREEK
		0050/0197	BMSBG 65/1008/0050/0197
2 0 65029 0 00 0091+70 FORBA RD (T540)	009272 FT	009272 FT	SCHLESSER RD (T524)
	0050/0000	S 0050/0000	LENGTH(AH 3710 BK 2688)
	006584 FT	006584 FT	2 0 65029 0 00 0064+27 TAGUE RD (T522)
		S 0040/0000	LENGTH(AH 2688 BK 1938)
	004646 FT	004646 FT	2 0 65029 0 00 0044+89
		S 0030/0000	LENGTH(AH 1938 BK 2007)
	002639 FT	002639 FT	2 0 65029 0 00 0024+82
		S 0020/0000	LENGTH(AH 2007 BK 2639)
	000000 FT	000000 FT	2 0 65029 0 00 0000+00 AVERY STATION RD (SR1009 SEG 0090/2246)
			NC SAWMILL RD MFC BEGIN = E
AVERY STATION RD (SR1009 SEG 0090/2246)	0010/0000	S 0010/0000	LENGTH(AH 2639 BK 0000)

DIR: B TOTAL LEN: .291 MI. DIST: 04-7 SR: 1007
LEFT MUN: LEMON T RIGHT MUN: LEMON T

```
001536 FT                    001536 FT JOSEPH W HUNTER HW
                             0010/1536 (SR0029 SEG 0380/1583)
                                       LAKE OUTLET
                                       STRUCTURE LENGTH    9 FT
                             0010/1183 BMSID 65/1007/0010/0350

000000 FT                    000000 FT 2 0 65032 0 00 0223+65
                                  NC SIREN RD
                                       SHORE DR
                                       (SR1005 SEG 0060/0000)
                                       MFC BEGIN = E
                             0010/0000 LENGTH(AH 1536 BK 0000)
```

DIR: B TOTAL LEN: 1.602 MI. DIST: 04-7 SR: 1006
LEFT MUN: LEMON T RIGHT MUN: LEMON T

	008459 FT		008459 FT
AVERY STATION RD			INTER-AHD AVERY STATION RD
(SR1009 SEG 0100/0000)	0030/3706		0030/3706 (SR1009 SEG 0100/0000)
			SR 1001 SH
			0030/1548 (SR1001 SEG 0110/3108)
STOCKPILE #16			
(GOVT)	0030/0694	==	
2 0 65030 0 00 0047+65	004753 FT		004753 FT
BROWN RD			
(T535)	0030/0000	==	S 0030/0000 LENGTH(AH 3706 BK 2700)
			MASON RD
		==	0020/1530 (T520)
	002053 FT		002053 FT 2 0 65030 0 00 0020+90
			JAMES ACE RD
			(SR1004 SEG 0010/2567)
			S 0020/0000 LENGTH(AH 2700 BK 2053)
	000000 FT		000000 FT 2 0 65030 0 00 0000+00
			NC ALDOVIN RD
			JOSEPH W HUNTER HW
			(SR0029 SEG 0420/0000)
SR 4008 SH			MFC BEGIN = D
(SR4008 SEG 0110/3381)	0010/0000		S 0010/0000 LENGTH(AH 2053 BK 0000)

DIR: B TOTAL LEN: 2.891 MI. DIST: 04-7 SR: 1005
LEFT MUN: LEMON T RIGHT MUN: LEMON T

015264 FT

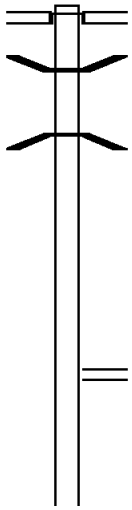

015264 FT
INTER-AHD INDIAN SPRING RD
(T533)
MARINA DR
0060/2845 (SR1003 SEG 0040/0000)

0060/2148 BMSEN 65/1005/0060/2124
2 0 65032 0 00 0202+41
TR LK CAREY
0060/2124 BMSBG 65/1005/0060/2124

012419 FT

012419 FT 2 0 65032 0 00 0223+65
SIREN RD
(SR1007 SEG 0010/0000)
5 0060/0000 LENGTH(AH 2845 BK 2507)

DIR: B TOTAL LEN: 2.891 MI. DIST: 04-7 SR: 1005
LEFT MUN: LEMON T RIGHT MUN: LEMON T

	009912 FT	009912 FT 2 0 65033 0 00 0025+07 0050/0000 LENGTH(AH 2507 BK 1813)
		0040/0159 BMSEN 65/1005/0040/0131 2 0 65033 0 00 0042+01 INLET LAKE CAREY
		0040/0131 BMSBG 65/1005/0040/0131
	008099 FT	008099 FT 2 0 65033 0 00 0043+35 C MASON RD (T520)
		0040/0000 LENGTH(AH 1813 BK 2731)
	005368 FT	005368 FT 2 0 65033 0 00 0075+00 HOLBROOK RD (T534)
		0030/0000 LENGTH(AH 2731 BK 2971)
	002397 FT	002397 FT 2 0 65033 0 00 0100+50 0020/0000 LENGTH(AH 2971 BK 2397)
		LEMON
		0010/0587 TUNKHANNOCK T NC SHORE DR MARINA DR
2 0 65033 0 00 0124+47 MARINA DR (SR1003 SEG 0030/0000)	000000 FT 0010/0000	000000 FT (SR1003 SEG 0030/0000) MFC BEGIN = E 0010/0000 LENGTH(AH 2397 BK 0000)

DIR: B TOTAL LEN: .486 MI. DIST: 04-7 SR: 1004
LEFT MUN: LEMON T RIGHT MUN: LEMON T

ALDOVIN RD 002567 FT
(SR1006 SEG 0020/0000) 0010/2567

000000 FT

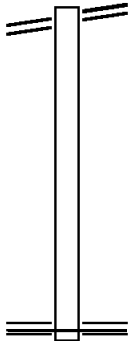

002567 FT ALDOVIN RD
0010/2567 (SR1006 SEG 0020/0000)

000000 FT 2 0 65064 0 00 0000+00
NC JAMES ACE RD
JOSEPH W HUNTER HW
(SR0029 SEG 0410/1773)
MFC BEGIN = D
S 0010/0000 LENGTH(AH 2567 BK 0000)

DIR: B TOTAL LEN: 1.347 MI. DIST: 04-7 SR: 1003
LEFT MUN: TUNKHANNOCK T RIGHT MUN: TUNKHANNOCK T

	007113 FT		007113 FT JOSEPH W HUNTER HW
			0050/0807 (SR0029 SEG 0370/2549)
			TUNKHANNOCK
			0050/0771 LEMON T
	006306 FT		006306 FT 2 0 65069 0 00 0007+71
			S 0050/0000 LENGTH(AH 0807 BK 1049)
	005257 FT		005257 FT 2 0 65069 1 00 0011+37
			(AAR 001820*)#TRKS 01
			SHORE DR
INDIAN SPRING RD			(SR1005 SEG 0060/2845)
(T533)	0040/0000		S 0040/0000 LENGTH(AH 1049 BK 1983)
			LEMON
			0030/1122 TUNKHANNOCK T
			0030/0262 BMSEN 65/1003/0030/0244
			2 0 65032 0 00 0178+05
			LAKE CAREY
			0030/0244 BMSBG 65/1003/0030/0244
	003274 FT		003274 FT 2 0 65032 0 00 0175+61
			SHORE DR
			(SR1005 SEG 0010/0000)
			S 0030/0000 LENGTH(AH 1983 BK 1988)
	001286 FT		001286 FT 2 0 65032 0 00 0155+73
			S 0020/0000 LENGTH(AH 1988 BK 1286)
	000000 FT		000000 FT 2 0 65032 0 00 0142+15
			BILLINGS MILL RD
			(SR1001 SEG 0060/0000)
			NC MARINA DR
			INTER-BK SR 1001 SH
			(SR1001 SEG 0060/0000)
SR 1001 SH			MFC BEGIN = E
(SR1001 SEG 0060/0000)	0010/0000		S 0010/0000 LENGTH(AH 1286 BK 0000)

DIR: B TOTAL LEN: 3.006 MI. DIST: 04-7 SR: 1002
LEFT MUN: TUNKHANNOCK T RIGHT MUN: TUNKHANNOCK T

SR 0092 SH (SR0092 SEG 0330/1817)	015871 FT 0060/3261		015871 FT 0060/3261	SR 0092 SH (SR0092 SEG 0330/1817)
ELLSWORTH RD (T407)	0060/2510			
			0060/2408	TR TUNK CRK STRUCTURE LENGTH 10 FT BMSID 65/1002/0060/2408
	012610 FT		012610 FT	2 0 65031 0 00 0126+02
			0060/0000	STARK RD (T414) LENGTH(AH 3261 BK 2781)

DIR: B TOTAL LEN: 3.006 MI. DIST: 04-7 SR: 1002
LEFT MUN: TUNKHANNOCK T RIGHT MUN: TUNKHANNOCK T

009829 FT

009829 FT 2 0 65031 0 00 0098+49
0050/0000 LENGTH(AH 2781 BK 2339)

007490 FT

007490 FT 2 0 65031 0 00 0075+10
0040/0000 LENGTH(AH 2339 BK 2425)

005065 FT

005065 FT 2 0 65031 0 00 0050+95
SHUPP HILL RD
(T412)
== 0030/0000 LENGTH(AH 2425 BK 2919)

002146 FT

002146 FT 2 0 65031 0 00 0021+24
0020/0000 LENGTH(AH 2919 BK 2146)

WHIPPORWILL HOLLOW RD
(T426) 0010/1154 ==

0010/1140 BMSEN 65/1002/0010/1119
2 0 65031 0 00 0010+65
BILINGS MILL
0010/1119 BMSBG 65/1002/0010/1119

NC SR 1002 SH
BILLINGS MILL RD
2 0 65031 0 00 0000+00 000000 FT 000000 FT (SR1001 SEG 0050/0079)
BILLINGS MILL RD MFC BEGIN = E
(SR1001 SEG 0050/0079) 0010/0000 0010/0000 LENGTH(AH 2146 BK 0000)

DIR: B TOTAL LEN: 5.642 MI. DIST: 04-7 SR: 1001
LEFT MUN: LEMON T RIGHT MUN: LEMON T

ALDOVIN RD (SR1006 SEG 0030/1548)	029792 FT 0110/3108		029792 FT ALDOVIN RD 0110/3108 (SR1006 SEG 0030/1548)
	026684 FT		026684 FT 2 0 65068 0 00 0126+53 S 0110/0000 LENGTH(AH 3108 BK 2489)
	024195 FT		024195 FT 2 0 65068 0 00 0101+51 S 0100/0000 LENGTH(AH 2489 BK 1742)
	022453 FT	==	022453 FT 2 0 65068 0 00 0084+15 STARK RD (T414) S 0090/0000 LENGTH(AH 1742 BK 3277)

DIR: B TOTAL LEN: 5.642 MI. DIST: 04-7 SR: 1001
LEFT MUN: LEMON T RIGHT MUN: LEMON T

019176 FT

019176 FT 2 0 65068 0 00 0051+50
0080/0000 LENGTH(AH 3277 BK 1943)

017233 FT

017233 FT 2 0 65068 0 00 0030+57
0070/0000 LENGTH(AH 1943 BK 3043)
LEMON
0060/2857 TUNKHANNOCK T

PRIVATE RD
(PRDR) 0060/1183

2 0 65068 0 00 0000+00 014190 FT
MARINA DR
(SR1003 SEG 0010/0000) 0060/0000

014190 FT
0060/0000 LENGTH(AH 3043 BK 0848)
SR 1002 SH
0050/0079 (SR1002 SEG 0010/0000)

RBR

0050/0047 BMSEN 65/1001/0050/0000
013342 FT

013342 FT 2 0 65032 0 00 0134+06
P3
BILLINGS MILL BROOK
BMSBG 65/1001/0050/0000
0050/0000 LENGTH(AH 0848 BK 3378)

RBR

COVE RD
(TWP) 0040/2142

MARCY RD
(T405) 0040/0919

DIR: B TOTAL LEN: 5.642 MI. DIST: 04-7 SR: 1001
LEFT MUN: TUNKHANNOCK T RIGHT MUN: TUNKHANNOCK T

009964 FT

009964 FT 2 0 65032 0 00 0100+17
0040/0000 LENGTH(AH 3378 BK 3152)

KERN GLEN CK
STRUCTURE LENGTH 15 FT
0030/0340 BMSID 65/1001/0030/0340

2 0 65032 0 00 0068+65 006812 FT
BROOKSIDE RD
(T339) 0030/0000

006812 FT
0030/0000 LENGTH(AH 3152 BK 3998)

2 0 65032 0 00 0029+30 002814 FT
SUNNY SIDE RD
(T410) 0020/0000

002814 FT
0020/0000 LENGTH(AH 3998 BK 2814)
0010/2668 BMSEN 65/1001/0010/2607
0 0 00000 0 00 0000+00
BILLINGS MILL BROOK
0010/2607 BMSBG 65/1001/0010/2607

000000 FT

000000 FT 2 0 65032 0 00 0000+00
NC BILLINGS MILL RD
SR 0006 SH
(SR0006 SEG 0420/1097)
MFC BEGIN = E
0010/0000 LENGTH(AH 2814 BK 0000)

DIR: B TOTAL LEN: .529 MI. DIST: 04-7 SR: 415
LEFT MUN: NOXEN T RIGHT MUN: NOXEN T

002795 FT
JOSEPH W HUNTER HW
(SR0029 SEG 0030/0241) 0010/2795
FOR SR 0029 AND 0415
(CONN) 0010/2493

000000 FT

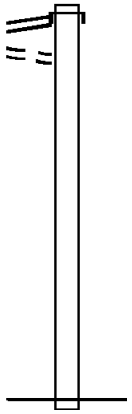

002795 FT
INTER-AHD LAKE RD
0010/2795 (SR0029 SEG 0030/0241)

000000 FT 1 0 00177 0 00 0079+66
NC LAKE RD
REF-BK (CO 40) NOXEN RD
(SR0415 SEG 0200/2800)
MFC BEGIN = C
BK-LUZERNE (40)
0010/0000 LENGTH(AH 2795 BK 0000)

DIR: B TOTAL LEN: .801 MI. DIST: 04-7 SR: 367
LEFT MUN: BRAINTRIM T RIGHT MUN: BRAINTRIM T

004230 FT

004230 FT AH-BRADFORD (08)
REF-AHD (BRAD CO) SR 0367 SH
0020/2087 (SR0367 SEG 0010/0000)

002143 FT

002143 FT 1 0 00559 0 01 0021+95
0020/0000 LENGTH(AH 2087 BK 2143)

SECOND ST
(T467)

0010/0176
000000 FT

000000 FT 1 0 00559 0 00 0000+52
NC SR 0367 SH
SR 0006 SH
(SR0006 SEG 0020/2484)
INTER-BK LC TO/FROM MAIN ST
(CONN)
MFC BEGIN = D
0010/0000 LENGTH(AH 2143 BK 0000)

DIR: B TOTAL LEN: 3.632 MI. DIST: 04-7 SR: 309
LEFT MUN: MONROE T RIGHT MUN: MONROE T

	019178 FT		019178 FT INTER-AHD JOSEPH W HUNTER HW
JOSEPH W HUNTER HW (SR0029 SEG 0130/0000)	0070/2179		0070/2179 (SR0029 SEG 0130/0000)
1 0 00011 0 00 0173+55 LUTES CORNER RD (SR2022 SEG 0010/1403)	016999 FT 0070/0000		016999 FT S 0070/0000 LENGTH(AH 2179 BK 3533)
			0060/2027 WALL LN (T348)
PRIVATE RD (PRDR)	0060/1896		
			0060/1594 DIETZ MT RD (T337)
OLD POND LN (T350)	0060/1580		
			0060/1287 LEONARDS CREEK RD (T352)
	013466 FT		013466 FT 1 0 00011 0 00 0135+01 S 0060/0000 LENGTH(AH 3533 BK 2805)
TRAILER PARK RD (PRDR)	0050/1594		
	010661 FT		010661 FT 1 0 00011 0 00 0106+75 LEONARDS CREEK RD (T352) S 0050/0000 LENGTH(AH 2805 BK 2626)

DIR: B TOTAL LEN: 3.632 MI. DIST: 04-7 SR: 309
LEFT MUN: MONROE T RIGHT MUN: MONROE T

```
BUTTERNUT HILL RD                                          GRAVEYARD HILL RD
(SR2002 SEG 0040/0000)   0040/1627                 0040/1627 (SR2002 SEG 0040/0000)
                                                           HADSALL LN
                                                   0040/1446 (T372)

1 0 00011 0 00 0081+63 008035 FT                   008035 FT PLATTSBURG RD
STAR HILL RD                                               (SR2018 SEG 0050/0000)
(SR2018 SEG 0050/0000)   0040/0000                 5 0040/0000 LENGTH(AH 2626 BK 2961)

1 0 00011 0 00 0051+12 005074 FT                   005074 FT
TWP RD
(TWP )                   0030/0000                 5 0030/0000 LENGTH(AH 2961 BK 2823)

1 0 00011 0 00 0022+64 002251 FT                   002251 FT FALLS HILL RD
HERDMAN RD                                                 (T318)
(T318)                   0020/0000                 5 0020/0000 LENGTH(AH 2823 BK 2251)
                                                           DRAINAGE
                                                           STRUCTURE LENGTH    5 FT
                                                   0010/1849 BMSID 65/0309/0010/1849
                                                           DRAINAGE
                                                           STRUCTURE LENGTH    5 FT
                                                   0010/1815 BMSID 65/0309/0010/1815

                         000000 FT                 000000 FT 1 0 00011 0 00 0000+00
                                                        NC TUNKHANNOCK HW
                                                   * REF-BK  (CO 40) TUNKHANNOCK HW
                                                           (SR0309 SEG 0850/2778)
                                                           MFC BEGIN = C
                                                            BK-LUZERNE        (40)
                                                   5 0010/0000 LENGTH(AH 2251 BK 0000)
```

DIR: B TOTAL LEN: 8.098 MI. DIST: 04-7 SR: 307
LEFT MUN: TUNKHANNOCK T RIGHT MUN: TUNKHANNOCK T

SR 0092 SH 042756 FT
(SR0092 SEG 0190/0000) 0150/2493
SR 2037 SH
(SR2037 SEG 0010/0385) 0150/1975

OSTERHOUT RD
(T440) 0150/1626

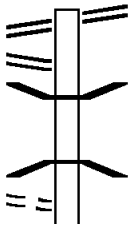

042756 FT SR 0092 SH
0150/2493 (SR0092 SEG 0190/0000)

0150/1772 BMSEN 65/0307/0150/1712
1 0 00365 0 00 0419+32
NO UNDERPASS INFORMATIO
0150/1714 BMSBG 65/0307/0150/1712

DIR: B TOTAL LEN: 8.098 MI. DIST: 04-7 SR: 307
LEFT MUN: TUNKHANNOCK T RIGHT MUN: TUNKHANNOCK T

```
                                        0150/1185 BMSEN 65/0307/0150/1141
                                                  1 0 00365 0 00 0413+48
                                                  OSTERHOUT CREEK
                                        0150/1141 BMSBG 65/0307/0150/1141

040263 FT                               040263 FT 1 0 00365 0 00 0402+70
                                                  GERMAN HILL RD
                                                  (T396)
                                      S 0150/0000 LENGTH(AH 2493 BK 3158)
                                        0140/3081 BMSEN 65/0307/0140/3069
                                                  1 0 00365 0 00 0401+01
                                                  BR OSTERHOUT
                                        0140/3069 BMSBG 65/0307/0140/3069

                                                  TIMBER LN
                                        0140/0470 (T398)
                                        0140/0023 BMSEN 65/0307/0140/0000
037105 FT                               037105 FT 1 0 00365 0 00 0370+46
                                                  OSTERHOUT CR
                                                  BMSBG 65/0307/0140/0000
                                      S 0140/0000 LENGTH(AH 3158 BK 2856)

034249 FT                               034249 FT 1 0 00365 0 00 0342+07
                                      S 0130/0000 LENGTH(AH 2856 BK 2424)
                                                  TUNKHANNOCK
                                        0120/2377 OVERFIELD T

031825 FT                               031825 FT 1 0 00365 0 00 0317+67
                                                  TIMBER LN
                                                  (T389)
                                      S 0120/0000 LENGTH(AH 2424 BK 3354)
```

DIR: B TOTAL LEN: 8.098 MI. DIST: 04-7 SR: 307
LEFT MUN: OVERFIELD T RIGHT MUN: OVERFIELD T

			DALTON RD
		0110/2446	(SR2010 SEG 0010/0000)
			CHURCH RD
		0110/1560	(T390)
1 0 00365 0 00 0284+14	028471 FT	028471 FT	
WHITES FERRY RD			
(SR2004 SEG 0070/2185)	0110/0000	0110/0000	LENGTH(AH 3354 BK 2282)
WHITES FERRY RD			
(T413)	0100/1771		
PETE HILL RD			
(T437)	0100/1172		
			WERKHEISER RD
		0100/0829	(TWP)
	026189 FT	026189 FT	1 0 00365 0 00 0261+30
			GREEN LN
			(TWP)
		0100/0000	LENGTH(AH 2282 BK 2879)
			PADDLE BOAT LN
		0090/1946	(PRDR)
			TROUT LN
		0090/1241	(PRDR)
	023310 FT	023310 FT	1 0 00365 0 00 0232+10
			LAKE RD
			(SR2031 SEG 0010/0000)
		0090/0000	LENGTH(AH 2879 BK 3163)
POST HILL RD			FAIRVIEW RD
(SR2006 SEG 0070/0000)	0080/1945	0080/1945	(SR2006 SEG 0070/0000)
	020147 FT	020147 FT	1 0 00365 0 00 0202+98

DIR: B TOTAL LEN: 8.098 MI. DIST: 04-7 SR: 307
LEFT MUN: OVERFIELD T RIGHT MUN: OVERFIELD T

		5 0080/0000 LENGTH(AH 3163 BK 2646)
		0070/2375 BMSEN 65/0307/0070/2317
		0 0 00000 0 00 0000+00
		BR BEAVER CK
		0070/2364 BMSBG 65/0307/0070/2317
		OVERFIELD
		0070/1238 FALLS T
		MAPLE RD
		0070/1209 (SR2019 SEG 0010/0000)
		NC ROOSEVELT HW
1 0 00365 0 00 0174+65 017501 FT		017501 FT
BUTTERMILK RD		
(SR2017 SEG 0060/1301) 0070/0000		5 0070/0000 LENGTH(AH 2646 BK 3123)
		LOWER MILL CITY RD
		0060/1637 (SR2021 SEG 0010/0000)
014378 FT		014378 FT 1 0 00365 0 00 0143+00
		VILLAGE: MILL CITY
		OLD MILL RD
		(T375)
		5 0060/0000 LENGTH(AH 3123 BK 2364)
COUNTRY RD		
(SR2023 SEG 0020/3031) 0050/1378		
		0050/1117 BMSEN 65/0307/0050/1076
		1 0 00365 0 00 0130+29
		BUTTERMILK CRK
		0050/1076 BMSBG 65/0307/0050/1076
1 0 00365 0 00 0119+60 012014 FT		012014 FT
BRIDES DR		
(T373) 0050/0000		5 0050/0000 LENGTH(AH 2364 BK 2322)

DIR: B TOTAL LEN: 8.098 MI. DIST: 04-7 SR: 307
LEFT MUN: FALLS T RIGHT MUN: FALLS T

```
1 0 00365 0 00 0096+13 009692 FT                  009692 FT
QUARRY HILL DR
(T364)                  0040/0000                 0040/0000 LENGTH(AH 2322 BK 3626)

                        006066 FT                 006066 FT 1 0 00365 0 00 0060+10
                                                            HIGHLAND RD
                                                            (SR2027 SEG 0010/0000)
                                                  0030/0000 LENGTH(AH 3626 BK 3376)
                                                  0020/2481 BMSEN 65/0307/0020/2467
                                                            1 0 00365 0 00 0050+56
                                                            BUTTERMILK CREEK
                                                  0020/2467 BMSBG 65/0307/0020/2467
STONE RIDGE DR
(T366)                  0020/2187

                        002690 FT                 002690 FT 1 0 00365 0 00 0025+91
                                                  0020/0000 LENGTH(AH 3376 BK 2690)

OAK DR                                                      DICKINSON RD
(T352)                  0010/1279                 0010/1279 (SR2025 SEG 0010/0000)

                        000000 FT                 000000 FT 1 0 00365 0 00 0000+00
                                                        NC WINOLA RD
                                                            PRIVATE RD
                                                            (PRDR)
                                                  REF-BK    (LACKA CO) WINOLA RD
                                                            (SR0307 SEG 0400/2316)
                                                            MFC BEGIN = D
                                                             BK-LACKAWANNA      (35)
                                                  0010/0000 LENGTH(AH 2690 BK 0000)
```

DIR: B TOTAL LEN: 11.483 MI. DIST: 04-7 SR: 292
LEFT MUN: EXETER T RIGHT MUN: EXETER T

SR 0092 SH (SR0092 SEG 0040/0000) OLD STATE RD (T355)	060630 FT 0210/3190 0210/3098	060630 FT SR 0092 SH 0210/3190 (SR0092 SEG 0040/0000)	
		0210/2485 BMSEN 65/0292/0210/2461 1 0 00592 0 01 0586+80 WHITELOCK CR 0210/2461 BMSBG 65/0292/0210/2461	
SR 2002 SH (SR2002 SEG 0210/3407)	0210/2430		
	057440 FT	057440 FT 1 0 00592 0 01 0563+13 COOLBAUGH MTN RD (T336) 5 0210/0000 LENGTH(AH 3190 BK 2788)	
	054652 FT	054652 FT 1 0 00592 0 01 0535+25 5 0200/0000 LENGTH(AH 2788 BK 3443)	
HICKORY RD (T332)	0190/2945		
	051209 FT	051209 FT 1 0 00592 0 01 0500+51 5 0190/0000 LENGTH(AH 3443 BK 3930) LOCKVILLE RD 0180/3565 (T348)	

DIR: B TOTAL LEN: 11.483 MI. DIST: 04-7 SR: 292
LEFT MUN: EXETER T RIGHT MUN: EXETER T

		0180/1970	EXETER NORTHMORELAND T
		0180/0670	LOCKVILLE RD (T348)
FITCH CORNERS RD (T327)	0180/0049 047279 FT	047279 FT	1 0 00592 0 01 0461+21 VILLAGE RD (SR2011 SEG 0010/2559)
		S 0180/0000	LENGTH(AH 3930 BK 3054)
	044225 FT	044225 FT	1 0 00592 0 01 0430+61 BR WHITELOCK STRUCTURE LENGTH 12 FT BMSID 65/0292/0170/0000
		S 0170/0000	LENGTH(AH 3054 BK 1363)
	042862 FT	042862 FT	1 0 00592 0 01 0416+98
		S 0160/0000	LENGTH(AH 1363 BK 2640)
		0150/0978	BRACE RD (SR2009 SEG 0010/2018)
		RBR 0150/0374	BMSEN 65/0292/0150/0354 1 0 00592 0 01 0393+87 P3
		RBR 0150/0354	BR WHTLOK CR BMSBG 65/0292/0150/0354 SCHOONOVER RD
		0150/0024	(T326)

DIR: B TOTAL LEN: 11.483 MI. DIST: 04-7 SR: 292
LEFT MUN: NORTHMORELAND T RIGHT MUN: NORTHMORELAND T

1 0 00592 0 01 0390+57 040222 FT HEADLEY HILL RD (T426)	0150/0000	==	040222 FT 5 0150/0000	LENGTH(AH 2640 BK 3027)
037195 FT			037195 FT 5 0140/0000 == 0130/3153	1 0 00592 0 01 0359+93 LENGTH(AH 3027 BK 3393) PA STATE STOCKPILE RD (GOVT)
033802 FT			033802 FT 5 0130/0000	1 0 00592 0 01 0326+00 CREAMERY RD (SR2005 SEG 0040/0000) LEVITT HILL RD (T368) LENGTH(AH 3393 BK 2966)
FOR SR 0292 AND 2005 (CONN)	0120/2816	==		
1 0 00592 0 00 0287+50 030836 FT PINE RIDGE RD (T334)	0120/0000	==	030836 FT 5 0120/0000	LENGTH(AH 2966 BK 3320)
			== 0110/2706	MONKEY HOLLOW RD (SR2020 SEG 0070/2765)
LITTLE BROADWAY RD (T333)	0110/2129	==		

DIR: B TOTAL LEN: 11.483 MI. DIST: 04-7 SR: 292
LEFT MUN: NORTHMORELAND T RIGHT MUN: NORTHMORELAND T

1 0 00592 0 00 0254+90	027516 FT		027516 FT
RUSINKO LN (T344)	0110/0000	==	S 0110/0000 LENGTH(AH 3320 BK 2472)
	025044 FT		025044 FT 1 0 00592 0 00 0230+18
			S 0100/0000 LENGTH(AH 2472 BK 3536)
	021508 FT		021508 FT 1 0 00592 0 00 0195+17
			SR 2002 SH (SR2002 SEG 0100/3002)
			S 0090/0000 LENGTH(AH 3536 BK 1988)
LC TO T345 RD (CONN)	0080/1930	==	
PINE HILL LN (T345)	0080/1789	==	
SR 2002 SH (SR2002 SEG 0110/0000)	0080/1532	==	
PARK LN (PRDR)	0080/1257	==	
BROOK LN (PRDR)	0080/1176	==	
			BR MARSH CR STRUCTURE LENGTH 16 FT
			0080/0967 BMSID 65/0292/0080/0967
	019520 FT		019520 FT 1 0 00592 0 00 0175+15
VALLEY VIEW RD (T328)	0080/0000	==	VILLAGE: VERNON S 0080/0000 LENGTH(AH 1988 BK 2780)

DIR: B TOTAL LEN: 11.483 MI. DIST: 04-7 SR: 292
LEFT MUN: NORTHMORELAND T RIGHT MUN: NORTHMORELAND T

			MARSH CREEK
			STRUCTURE LENGTH 28 FT
		0070/1440	BMSID 65/0292/0070/1440
	016740 FT	016740 FT	1 0 00592 0 00 0147+29
		S 0070/0000	LENGTH(AH 2780 BK 2483)
SKORONSKI LN (PRDR)	0060/0220		
		0060/0038	BMSEN 65/0292/0060/0000
			NORTHMORELAND
		0060/0018	EATON T
	014257 FT	014257 FT	1 0 00592 0 00 0122+46
			MARSH CREEK
			BMSBG 65/0292/0060/0000
		S 0060/0000	LENGTH(AH 2483 BK 3154)
		0050/0520	BMSEN 65/0292/0050/0487
			EATON
		0050/0504	MONROE T
			1 0 00592 0 00 0096+58
			MARSH CREEK
		0050/0487	BMSBG 65/0292/0050/0487
	011103 FT	011103 FT	1 0 00592 0 00 0090+00
		S 0050/0000	LENGTH(AH 3154 BK 3865)

DIR: B TOTAL LEN: 11.483 MI. DIST: 04-7 SR: 292
LEFT MUN: MONROE T RIGHT MUN: MONROE T

	007238 FT		007238 FT 1 0 00592 0 00 0053+35 WILSEY RD (T322) 0040/0000 LENGTH(AH 3865 BK 2763)
	004475 FT		004475 FT 1 0 00592 0 00 0025+41 0030/0000 LENGTH(AH 2763 BK 2541)
LC FROM T338 RD (CONN) 1 0 00592 0 00 0000+00 JENK'S RD (T338) COOK'S TRAILER PARK RD (PRDR) COOK'S TRAILER PARK RD (PRDR) SUGARHOLLOW TROUT PARK (GOVT)	0020/0274 001934 FT 0020/0000 0010/1769 0010/1541 0010/1431		001934 FT 0020/0000 LENGTH(AH 2541 BK 1934)
			0010/0912 BMSEN 65/0292/0010/0810 1 0 00592 1 00 0008+10 BOWMANS CRK 0010/0810 BMSBG 65/0292/0010/0810 MYERS LN 0010/0529 (T338) LC TO MYERS LN 0010/0430 (CONN) MONROE 0010/0350 EATON T
SMITH LN (PRDR)	0010/0301 000000 FT		000000 FT 1 0 00592 1 00 0000+00 NC SR 0292 SH JOSEPH W HUNTER HW (SR0029 SEG 0190/0438) MFC BEGIN = D 0010/0000 LENGTH(AH 1934 BK 0000)

DIR: B TOTAL LEN: 2.316 MI. DIST: 04-7 SR: 267
LEFT MUN: MESHOPPEN T RIGHT MUN: MESHOPPEN T

012226 FT

012226 FT AH-SUSQUEHANNA (57)
* REF-AHD SUSQ CO SR 0267 SH
0050/3263 (SR0267 SEG 0010/0000)

008963 FT

008963 FT 1 0 00316 0 00 0089+45
S 0050/0000 LENGTH(AH 3263 BK 1465)

1 0 00316 0 00 0074+80 007498 FT
BENNINGER RD
(T543) 0040/0000

007498 FT WILLIAMS RD
(T490)
S 0040/0000 LENGTH(AH 1465 BK 2836)
0030/2623 BMSEN 65/0267/0030/2578
1 0 00316 0 00 0072+23
LITTLE MESHOPPEN CRK
0030/2578 BMSBG 65/0267/0030/2578
DRAINAGE
STRUCTURE LENGTH 5 FT
0030/2237 BMSID 65/0267/0030/2237

DIR: B TOTAL LEN: 2.316 MI. DIST: 04-7 SR: 267
LEFT MUN: MESHOPPEN T RIGHT MUN: MESHOPPEN T

004662 FT

004662 FT 1 0 00316 0 00 0046+45
0030/0000 LENGTH(AH 2836 BK 2181)

002481 FT

002481 FT 1 0 00316 0 00 0024+63
0020/0000 LENGTH(AH 2181 BK 2481)
MESHOPPEN
0010/2417 MESHOPPEN B

DRAINAGE
STRUCTURE LENGTH 4 FT
0010/1454 BMSID 65/0267/0010/1454

BUNNEL HILL RD
(SR4011 SEG 0010/0000) 0010/1219

BORO RD
0010/1205 (BORO)

CANAL ST
(BORO) 0010/0920

RBR

0010/0683 BMSEN 65/0267/0010/0659
1 0 00316 0 00 0006+00
P3
MESHOPPEN CREEK
0010/0659 BMSBG 65/0267/0010/0659
AUBURN ST
(SR4015 SEG 0080/0000)
WELLES ST
0010/0413 (SR4017 SEG 0010/0000)
0010/0395 BMSEN 65/0267/0010/0181
1 0 00316 0 00 0001+33
MESHOPPEN CR
0010/0181 BMSBG 65/0267/0010/0181
000000 FT 000000 FT 1 0 00316 0 00 0000+00
NC MAIN ST
SR 0006 SH
(SR0006 SEG 0180/1080)

INTER-BK SCHOOLHOUSE HILL RD
(SR4015 SEG 0070/2086)
MFC BEGIN = D
0010/0000 LENGTH(AH 2481 BK 0000)

DIR: B TOTAL LEN: 2.864 MI. DIST: 04-7 SR: 187
LEFT MUN: NORTH BRANCH T RIGHT MUN: NORTH BRANCH T

015124 FT

015124 FT AH-BRADFORD (08)
* REF-AHD BRADFORD CO SR 0187 SH
0050/2487 (SR0187 SEG 0010/0000)

012637 FT

012637 FT 1 0 00013 0 00 0024+86
SR 4002 SH
(SR4002 SEG 0010/0000)
5 0050/0000 LENGTH(AH 2487 BK 3295)

CEDER HOLLOW RD
== 0040/0971 (T431)

DIR: B TOTAL LEN: 2.864 MI. DIST: 04-7 SR: 187
LEFT MUN: NORTH BRANCH T RIGHT MUN: NORTH BRANCH T

1 0 00217 7 00 0093+25 009342 FT LINE'S RD (T429) 0040/0000	==	009342 FT S 0040/0000 LENGTH(AH 3295 BK 3342)	
006000 FT		006000 FT 1 0 00217 7 00 0060+00 S 0030/0000 LENGTH(AH 3342 BK 2677)	
003323 FT		003323 FT 1 0 00217 7 00 0033+23 OAK RIDGE RD (SR4001 SEG 0010/0000) S 0020/0000 LENGTH(AH 2677 BK 3323)	
GEN HOPE RD (T427) 0010/2857	==	0010/2785 BMSEN 65/0187/0010/2768 1 0 00217 7 00 0027+69 TRIB MILR BK 0010/2768 BMSBG 65/0187/0010/2768	
SR 4010 SH (SR4010 SEG 0010/0000) 0010/1494		SR 4010 SH 0010/1494 (SR4010 SEG 0010/0000)	
000000 FT		000000 FT 1 0 00217 7 00 0000+00 SR 0087 SH (SR0087 SEG 0050/0000) NC SR 0187 SH INTER-BK CATLIN HOLLOW RD (T423) MFC BEGIN = D S 0010/0000 LENGTH(AH 3323 BK 0000)	
SR 0087 SH (SR0087 SEG 0050/0000) 0010/0000			

DIR: B TOTAL LEN: 2.713 MI. DIST: 04-7 SR: 107
LEFT MUN: NICHOLSON T RIGHT MUN: NICHOLSON T

014323 FT

014323 FT AH-LACKAWANNA (35)
REF-AHD LACKA CO BENTON RD
0050/3469 (SR0107 SEG 0010/0000)

SR 1014 SH
(SR1014 SEG 0020/3761) 0050/0993

COBB HILL RD
0050/0960 (TWP)

BR TUNK CRK
STRUCTURE LENGTH 14 FT
0050/0027 BMSID 65/0107/0050/0000
010854 FT 1 0 00648 0 01 0105+75
0050/0000 LENGTH(AH 3469 BK 2428)

010854 FT

DIR: B TOTAL LEN: 2.713 MI. DIST: 04-7 SR: 107
LEFT MUN: NICHOLSON T RIGHT MUN: NICHOLSON T

```
                                                 0040/0686 BMSEN 65/0107/0040/0649
                                                           1 0 00648 0 01 0087+76
                                                           TR TNKHNK CK
                                                 0040/0649 BMSBG 65/0107/0040/0649

008426 FT                                        008426 FT 1 0 00648 0 01 0081+27
                                               S 0040/0000 LENGTH(AH 2428 BK 1580)
                                                           NICHOLSON
                                                 0030/1432 CLINTON T

006846 FT                                        006846 FT 1 0 00648 0 01 0065+52
                                                           DELAWARE AND HUDSON RAI
                                                           OVERPASS IS RR X-ING
                                               S 0030/0000 LENGTH(AH 1580 BK 3187)

003659 FT                                        003659 FT 1 0 00648 0 01 0033+65
                                               S 0020/0000 LENGTH(AH 3187 BK 3659)

TO 0006/0571 SH
(CONN)
                 0010/0284
                                                           FROM 0006/0571 SH
                                                 0010/0120 (CONN)
000000 FT                                        000000 FT 1 0 00648 0 00 0000+00
                                                      NC SR 0107 SH
                                                           SR 0006 SH
                                                           (SR0006 SEG 0570/1704)
                                                           (SR0006 SEG 0571/1762)
                                                           MFC BEGIN = D
                                               S 0010/0000 LENGTH(AH 3659 BK 0000)
```

DIR: B TOTAL LEN: 25.987 MI. DIST: 04-7 SR: 92
LEFT MUN: NICHOLSON T RIGHT MUN: NICHOLSON T

137209 FT

137209 FT AH-SUSQUEHANNA (57)
* REF-AHD (CO 57) SR 0092 SH
0520/3066 (SR0092 SEG 0010/0000)

DIR: B TOTAL LEN: 25.987 MI. DIST: 04-7 SR: 92
LEFT MUN: NICHOLSON T RIGHT MUN: NICHOLSON T

134143 FT

134143 FT 1 0 00365 0 00 0587+05
S 0520/0000 LENGTH(AH 3066 BK 2960)

131183 FT

131183 FT 1 0 00365 0 00 0557+05
S 0510/0000 LENGTH(AH 2960 BK 2298)

D.B. ROOD RD
(PRDR) 0500/0925 ==
D.B. ROOD RD
(PRDR) 0500/0374 ==
1 0 00365 0 00 0534+07 128885 FT
JONES RD
(T559) 0500/0000 ==

128885 FT
S 0500/0000 LENGTH(AH 2298 BK 1261)

0490/0630 BMSEN 65/0092/0490/0598
1 0 00365 0 00 0527+61
TRIB TUNK CR
0490/0598 BMSBG 65/0092/0490/0598

1 0 00365 0 00 0522+06 127624 FT
SR 1027 SH
(SR1027 SEG 0020/0000) 0490/0000 ==

127624 FT
NC SR 0092 SH
S 0490/0000 LENGTH(AH 1261 BK 2950)

124674 FT

124674 FT 1 0 00365 0 00 0492+03
S 0480/0000 LENGTH(AH 2950 BK 2696)

DIR: B TOTAL LEN: 25.987 MI. DIST: 04-7 SR: 92
LEFT MUN: NICHOLSON T RIGHT MUN: NICHOLSON T

		0470/0254	BMSEN 65/0092/0470/0235 BRIDGE POSTED (TONS) 1 0 00365 0 00 0467+69 SGL 36 COMB 40 TR TUNK CRK
	121978 FT	0470/0235 121978 FT	BMSBG 65/0092/0470/0235 1 0 00365 0 00 0465+28 SR 1031 SH (SR1031 SEG 0040/3608)
		S 0470/0000	LENGTH(AH 2696 BK 3660)
		0460/1648	NICHOLSON NICHOLSON B
		0460/1227	DELAWARE AND HUDSON RAI OVERPASS IS RR X-ING
		0460/0824	HOWE ST (BORO)
FOR SR 0092 AND 1023 (CONN)	0460/0818		
SR 1023 SH (SR1023 SEG 0010/0000)	0460/0698		
		0460/0565	SR 0011 OP ID 65/0011/0120/0634
		0460/0302	PINE ST (BORO)
PINE ST (BORO)	0460/0281 118318 FT	118318 FT	1 0 00365 0 00 0427+50
			MAIN ST (BORO)
MAIN ST (SR1019 SEG 0010/0000)	0460/0000	S 0460/0000 0450/2207	LENGTH(AH 3660 BK 2500) BMSEN 65/0092/0450/2120 1 0 00479 0 01 0629+87 MARTIN CREEK
		0450/2120	BMSBG 65/0092/0450/2120 WATER ST
		0450/2092	(BORO) FACTORY ST
		0450/1768	(BORO)
HARDING AV (BORO)	0450/1511		

DIR: B TOTAL LEN: 25.987 MI. DIST: 04-7 SR: 92
LEFT MUN: NICHOLSON B RIGHT MUN: NICHOLSON B

MAPLE AV
0450/0498 (BORO)
115818 FT 115818 FT 1 0 00479 0 01 0608+84
PARK ST
(BORO)
S 0450/0000 LENGTH(AH 2500 BK 3578)

0440/1567 BMSEN 65/0092/0440/1519
1 0 00479 0 01 0588+28
HORTON CREEK
0440/1519 BMSBG 65/0092/0440/1519

QUARRY RD
(SR1017 SEG 0110/0000) 0440/1234

SR 1017 SH
0440/0756 (SR1017 SEG 0102/1214)

112240 FT 112240 FT 1 0 00479 0 01 0573+90
NICHOLSON
NICHOLSON T
S 0440/0000 LENGTH(AH 3578 BK 2366)

109874 FT 109874 FT 1 0 00479 0 01 0550+48
NC STATE ST
S 0430/0000 LENGTH(AH 2366 BK 2222)

SR 1015 SH
(SR1015 SEG 0010/0000) 0420/0531

0420/0034 BMSEN 65/0092/0420/0000
107652 FT 107652 FT 1 0 00479 0 01 0528+32
FIELD BROOK
BMSBG 65/0092/0420/0000
S 0420/0000 LENGTH(AH 2222 BK 2615)

LC FOR SUNRISE RD
(CONN) 0410/2590
SUNRISE LAKE RD
(PRDR) 0410/2354

DIR: B TOTAL LEN: 25.987 MI. DIST: 04-7 SR: 92
LEFT MUN: NICHOLSON T RIGHT MUN: NICHOLSON T

1 0 00479 0 01 0502+00 105037 FT SQUIER HILL RD (T517)	0410/0000	105037 FT S 0410/0000	LENGTH(AH 2615 BK 3136)
		0400/1807	BMSEN 65/0092/0400/1790 1 0 00479 0 01 0488+70 TR TNKHNK CR
		0400/1790	BMSBG 65/0092/0400/1790
	101901 FT	101901 FT	1 0 00479 0 01 0470+58 SR 1029 SH (SR1029 SEG 0030/3199)
		S 0400/0000	LENGTH(AH 3136 BK 2745)
		P	BMSEN 65/0092/0390/0249
		0390/0280	BRIDGE POSTED (TONS) 1 0 00479 0 01 0445+86 SGL 21 COMB 30 MONROE CREEK
		P	
1 0 00479 0 01 0443+40 099156 FT SR 1011 SH (SR1011 SEG 0010/0000)	0390/0000	0390/0249 099156 FT S 0390/0000	BMSBG 65/0092/0390/0249 LENGTH(AH 2745 BK 3345)

DIR: B TOTAL LEN: 25.987 MI. DIST: 04-7 SR: 92
LEFT MUN: NICHOLSON T RIGHT MUN: NICHOLSON T

095811 FT

095811 FT 1 0 00479 0 01 0409+77
S 0380/0000 LENGTH(AH 3345 BK 2901)

NICHOLSON
0370/0291 LEMON T
092910 FT
092910 FT 1 0 00479 0 01 0380+76
S 0370/0000 LENGTH(AH 2901 BK 1498)

LC FOR PADULA RD
(CONN)
0360/1168

PADULA RD
(T518)
0360/1060

BIRSTLER RD
0360/1060 (T538)

091412 FT

091412 FT 1 0 00479 0 01 0366+07
S 0360/0000 LENGTH(AH 1498 BK 2543)

SOUTHWEST ENERGY DR
(PRDR)
0350/0883

POI

0350/0883 (APRA) SOUTHWEST ENERGY

088869 FT

088869 FT 1 0 00479 0 01 0339+90
S 0350/0000 LENGTH(AH 2543 BK 3750)
TUNNEL HILL RD
0340/3702 (SR1010 SEG 0010/0000)

0340/1693 BMSEN 65/0092/0340/1635
1 0 00479 0 01 0319+08
OXBOW CREEK
0340/1635 BMSBG 65/0092/0340/1635

AVERY STATION RD
(SR1009 SEG 0010/0000)
0340/0725

E. LEMON RD
0340/0725 (T416)

LEMON
0340/0046 TUNKHANNOCK T
085119 FT
085119 FT 1 0 00479 0 01 0302+71
S 0340/0000 LENGTH(AH 3750 BK 2778)

DIR: B TOTAL LEN: 25.987 MI. DIST: 04-7 SR: 92
LEFT MUN: TUNKHANNOCK T RIGHT MUN: TUNKHANNOCK T

SR 1002 SH
(SR1002 SEG 0060/3261) 0330/1817

082341 FT

082341 FT 1 0 00479 0 01 0274+96
S 0330/0000 LENGTH(AH 2778 BK 2480)

079861 FT

079861 FT 1 0 00479 0 01 0249+96
S 0320/0000 LENGTH(AH 2480 BK 2470)

077391 FT

077391 FT 1 0 00479 0 01 0225+43
DRAINAGE
STRUCTURE LENGTH 6 FT
BMSID 65/0092/0310/0000
S 0310/0000 LENGTH(AH 2470 BK 3781)

STARK RD
(T414) 0300/3050

073610 FT

073610 FT 1 0 00479 0 01 0187+49
TRIB TUNKHANNOCK CRK
STRUCTURE LENGTH 8 FT
BMSID 65/0092/0300/0000
S 0300/0000 LENGTH(AH 3781 BK 2400)

DIR: B TOTAL LEN: 25.987 MI. DIST: 04-7 SR: 92
LEFT MUN: TUNKHANNOCK T RIGHT MUN: TUNKHANNOCK T

SHUPP HILL RD
(T412) 0290/1702

071210 FT

071210 FT 1 0 00479 0 01 0163+94
0290/0000 LENGTH(AH 2400 BK 2948)

CREEKSHORE RD
0280/1200 (T437)

PLACE DR
(T438) 0280/0593
TO 0006/0440 SH
(CONN) 0280/0144
068262 FT

068262 FT 1 0 00479 0 00 0134+46
SR 0006 SH
(SR0006 SEG 0440/0000)
INTER-BK SR 0006 SH
(SR0006 SEG 0440/0000)
MFC BEGIN = D
0280/0000 LTH AH 002948 BK 000100
068262 FT
068262 FT
7274/0000 LTH AH 000100 BK 000990
INTER-AHD SR 3008 SH
(SR3008 SEG 0010/0000)
TUNKHANNOCK BP
(SR0006 SEG 0384/0000)

0270/0990 TUNKHANNOCK B
LANE HILL RD
0270/0722 (T393)
TUNKHANNOCK
0270/0438 TUNKHANNOCK T
067272 FT
067272 FT 1 0 00232 0 00 0674+05
0270/0000 LENGTH(AH 0990 BK 2403)

PA DEPT OF AGRICULTURE
(GOVT) 0260/2310

064869 FT

064869 FT 1 0 00232 0 00 0649+06
0260/0000 LENGTH(AH 2403 BK 2482)

DIR: B TOTAL LEN: 25.987 MI. DIST: 04-7 SR: 92
LEFT MUN: TUNKHANNOCK T RIGHT MUN: TUNKHANNOCK T

```
062387 FT                062387 FT 1 0 00232 0 00 0624+24
                       S 0250/0000 LENGTH(AH 2482 BK 2534)

059853 FT                059853 FT 1 0 00232 0 00 0598+90
                       S 0240/0000 LENGTH(AH 2534 BK 2777)

                                   OVERPECK LN
                    ==   0230/1353 (PRDR)

057076 FT                057076 FT 1 0 00232 0 00 0571+13
                                   ASH ST
                                   (T458)
                    ==   0230/0000 LENGTH(AH 2777 BK 2213)

                                   TUNKHANNOCK TOWNSHIP DR
                    ==   0220/0192 (TWP )
054863 FT                054863 FT 1 0 00232 0 00 0549+00
                       S 0220/0000 LENGTH(AH 2213 BK 2712)

                                   STONECREST RD
                    ==   0210/0893 (T394)
052151 FT                052151 FT 1 0 00232 0 00 0521+27
                       S 0210/0000 LENGTH(AH 2712 BK 2806)
```

DIR: B TOTAL LEN: 25.987 MI. DIST: 04-7 SR: 92
LEFT MUN: TUNKHANNOCK T RIGHT MUN: TUNKHANNOCK T

		BR SUSQ RVR
		STRUCTURE LENGTH 13 FT
	0200/1294	BMSID 65/0092/0200/1294
049345 FT	049345 FT	1 0 00232 0 00 0493+42
		LANEHILL RD
		(T393)
	0200/0000	LENGTH(AH 2806 BK 2663)
046682 FT	046682 FT	1 0 00232 0 00 0468+00
		ROOSEVELT HW
		(SR0307 SEG 0150/2493)
	0190/0000	LENGTH(AH 2663 BK 3273)
		SR 2037 SH
	0180/2736	(SR2037 SEG 0010/0000)
		TRIB SUSQ RV
		STRUCTURE LENGTH 12 FT
	0180/2590	BMSID 65/0092/0180/2590
		OSTERHOUT RD
	0180/1719	(TWP)
043409 FT	043409 FT	1 0 00232 0 00 0435+02
	0180/0000	LENGTH(AH 3273 BK 2482)
040927 FT	040927 FT	1 0 00232 0 00 0409+69
	0170/0000	LENGTH(AH 2482 BK 2562)

DIR: B TOTAL LEN: 25.987 MI. DIST: 04-7 SR: 92
LEFT MUN: TUNKHANNOCK T RIGHT MUN: TUNKHANNOCK T

038365 FT

038365 FT 1 0 00232 0 00 0384+07
0160/0000 LENGTH(AH 2562 BK 1487)
TUNKHANNOCK
0150/1414 FALLS T

036878 FT

036878 FT 1 0 00232 0 00 0369+20
WHITES FERRY RD
(SR2004 SEG 0010/0000)
0150/0000 LENGTH(AH 1487 BK 2543)

034335 FT

034335 FT 1 0 00232 0 00 0343+86
TRIB SUSQ RV
STRUCTURE LENGTH 12 FT
BMSID 65/0092/0140/0000
0140/0000 LENGTH(AH 2543 BK 2547)

SILVER MAPLE LN
(PRDR) 0130/1552

1 0 00232 0 00 0318+75 031788 FT

031788 FT ST MICHAEL'S SCHOOL RD
(PRDR)
0130/0000 LENGTH(AH 2547 BK 2338)
EIHAB LN
0120/1775 (PRDR)

MACS RD
(T370) 0130/0000

CANAL RD
(T370) 0120/1212

029450 FT

029450 FT 1 0 00232 0 00 0294+99
0120/0000 LENGTH(AH 2338 BK 1823)

DIR: B TOTAL LEN: 25.987 MI. DIST: 04-7 SR: 92
LEFT MUN: FALLS T RIGHT MUN: FALLS T

1 0 00232 0 00 0276+76 027627 FT		027627 FT	
SAND PLANT RD			
(SR2008 SEG 0010/0000)	0110/0000	0110/0000	LENGTH(AH 1823 BK 2698)
			DOGWOOD DR
		0100/1605	(T380)
1 0 00232 0 00 0249+79 024929 FT		024929 FT	EVERGREEN DR
SANDY VALLEY DR			(T359)
(T384)	0100/0000	0100/0000	LENGTH(AH 2698 BK 1814)
			DRAINAGE
			STRUCTURE LENGTH 4 FT
		0090/1505	BMSID 65/0092/0090/1505
		0090/0793	BMSEN 65/0092/0090/0776
			1 0 00232 0 00 0239+43
			FITCH CREEK
		0090/0776	BMSBG 65/0092/0090/0776
			LC TO T356 RD
		0090/0144	(CONN)
SUNSET DR			
(T356)	0090/0071		
	023115 FT	023115 FT	1 0 00232 0 00 0232+20
			SUNSET DR
			(T356)
		0090/0000	LENGTH(AH 1814 BK 3435)
			POST HILL RD
		0080/3351	(T360)
1 0 00232 0 00 0197+80 019680 FT		019680 FT	
SAND PLANT RD			
(SR2008 SEG 0050/2778)	0080/0000	0080/0000	LENGTH(AH 3435 BK 3034)

DIR: B TOTAL LEN: 25.987 MI. DIST: 04-7 SR: 92
LEFT MUN: FALLS T RIGHT MUN: FALLS T

			TR SUSQ RVR
			STRUCTURE LENGTH 10 FT
		0070/1616	BMSID 65/0092/0070/1616
	016646 FT	016646 FT	1 0 00232 0 00 0166+33
			FALLS RD
			(SR2015 SEG 0010/1695)
		S 0070/0000	LENGTH(AH 3034 BK 1483)
		0064/1415	BMSEN 65/0092/0064/0438
			FALLS
		0064/0488	EXETER T
			0 0 00000 0 00 0000+00
			T358
		0064/0438	BMSBG 65/0092/0064/0438
CHURCH ST			
(TWP)	0064/0174		
0 0 00000 0 00 0000+00	015163 FT	015163 FT	
WOODSIDE AV			
(TWP)	0064/0000	S 0064/0000	LENGTH(AH 1483 BK 1479)
			SHIVELL RD
		0060/1023	(T359)
1 0 00232 0 00 0137+00	013684 FT	013684 FT	
BAILEY RD			
(T347)	0060/0000	S 0060/0000	LENGTH(AH 1479 BK 2834)
			RIVER RD
		0050/2401	(TWP)
			SUSQUEHANNA BEACH RD
		0050/1403	(T360)
			SUSQUEHANNA BEACH RD
		0050/0141	(T360)
	010850 FT	010850 FT	1 0 00232 0 00 0108+38
			BR SUSQ RVR
			STRUCTURE LENGTH 10 FT
			BMSID 65/0092/0050/0000
		S 0050/0000	LENGTH(AH 2834 BK 2207)
			TWP RD

DIR: B TOTAL LEN: 25.987 MI. DIST: 04-7 SR: 92
LEFT MUN: EXETER T RIGHT MUN: EXETER T

		==	0040/1556 (TWP)
			O'FIER RD
		==	0040/0790 (T350)
1 0 00232 0 00 0086+00	008643 FT		008643 FT
SR 0292 SH			
(SR0292 SEG 0210/3190)	0040/0000		S 0040/0000 LENGTH(AH 2207 BK 1838)
			HOCK RD
		==	0030/1674 (T354)
			0030/1095 BMSEN 65/0092/0030/1033
			1 0 00232 0 00 0078+27
			WHITELOCK CREEK
			0030/1033 BMSBG 65/0092/0030/1033
	006805 FT		006805 FT 1 0 00232 0 00 0067+94
			KING RD
			(PRDR)
		==	S 0030/0000 LENGTH(AH 1838 BK 3308)
	003497 FT		003497 FT 1 0 00232 0 00 0034+99
			S 0020/0000 LENGTH(AH 3308 BK 3497)
LOWRY LN			
(T365)	0010/1323	==	
	000000 FT		000000 FT 1 0 00232 0 00 0000+00
			NC SR 0092 SH
			* REF-BK (CO 40) SULLIVAN TR
			(SR0092 SEG 0180/2371)
			MFC BEGIN = C
			BK-LUZERNE (40)
			S 0010/0000 LENGTH(AH 3497 BK 0000)

DIR: B TOTAL LEN: 15.315 MI. DIST: 04-7 SR: 87
LEFT MUN: WASHINGTON T RIGHT MUN: WASHINGTON T

SR 0006 SH (SR0006 SEG 0260/0000) (SR0006 SEG 0261/0000)	080863 FT 0310/3485		080863 FT 0310/3485	SR 0006 SH (SR0006 SEG 0261/0000) (SR0006 SEG 0260/0000)
			0310/3335	TO SR 0006/0260 SH (CONN)
LESHERS RD (T550)	0310/2830			
LESHERS RD (T550)	0310/0045 077378 FT		077378 FT	1 0 00013 0 01 0687+89 WASHINGTON PARK RD (T534)
RABBIT HOLLOW RD (T482)	0310/0000		0310/0000	LENGTH(AH 3485 BK 2657)
	074721 FT		0300/0297 074721 FT	TRIB SUSQ RV STRUCTURE LENGTH 5 FT BMSID 65/0087/0300/0290 1 0 00013 0 01 0661+47 MANNING'S RD (T514)
			0300/0000	LENGTH(AH 2657 BK 2864)

DIR: B TOTAL LEN: 15.315 MI. DIST: 04-7 SR: 87
LEFT MUN: WASHINGTON T RIGHT MUN: WASHINGTON T

071857 FT

071857 FT 1 0 00013 0 01 0632+83
0290/0000 LENGTH(AH 2864 BK 2306)
MT STREAM
STRUCTURE LENGTH 6 FT
0280/2122 BMSID 65/0087/0280/2122
TRIB SUSQ RV
STRUCTURE LENGTH 6 FT
0280/1750 BMSID 65/0087/0280/1750
TRIB SUSQ RV
STRUCTURE LENGTH 28 FT
0280/1725 BMSID 65/0087/0280/1725

069551 FT

069551 FT 1 0 00013 0 01 0599+59
0280/0000 LENGTH(AH 2306 BK 2980)
PAPER LN
0270/2512 (T485)

(APRA) PROCTOR AND GAMB
PROCTOR AND GAMBLE DR
0270/1534 (PRDR)

066571 FT

066571 FT 1 0 00013 0 00 0570+74
0270/0000 LENGTH(AH 2980 BK 3018)

TO 4015/0010 SH
(CONN) 0260/0077

BITLER RD
1 0 00013 0 00 0539+66 063553 FT 063553 FT (SR4015 SEG 0010/0343)

DIR: B TOTAL LEN: 15.315 MI. DIST: 04-7 SR: 87
LEFT MUN: WASHINGTON T RIGHT MUN: WASHINGTON T

MESHOPANY RIDGE RD (SR4015 SEG 0010/0343)	0260/0000	0260/0000 0250/1405	LENGTH(AH 3018 BK 1847) BMSEN 65/0087/0250/0170
		0250/0770	WASHINGTON MEHOOPANY T
		0250/0170	1 0 00013 0 00 0522+79 SUSQ RIVER BMSBG 65/0087/0250/0170 FROM 0087/0240 SH
1 0 00013 0 00 0521+10	061706 FT	0250/0097 061706 FT	(CONN)
JAYNES BEND RD (T459) SR 4002 SH (SR4002 SEG 0190/2061)	0250/0000	0250/0000	LENGTH(AH 1847 BK 0752) TO 0087/0250 SH
		0240/0641	(CONN)
		0240/0028	BMSEN 65/0087/0240/0000
	060954 FT	060954 FT	2 0 65039 0 00 0000+73 LT MEHOPNCK BMSBG 65/0087/0240/0000
		0240/0000	LENGTH(AH 0752 BK 2476) BRIDGE RD
		0230/2383	(T457) RACE ST
		0230/2211	(T455)
NIMBLE HILL RD (SR4005 SEG 0100/3123)	0230/1601		
	058478 FT	058478 FT 0230/0000	1 0 00217 0 00 0584+76 LENGTH(AH 2476 BK 1866)
	056612 FT	056612 FT	1 0 00217 0 00 0563+10 SUGAR HOLLOW RD (SR3003 SEG 0152/1819)
		0220/0000	LENGTH(AH 1866 BK 3216)
SCHOOL HOUSE HILL RD (T448)	0210/2895		

DIR: B TOTAL LEN: 15.315 MI. DIST: 04-7 SR: 87
LEFT MUN: MEHOOPANY T RIGHT MUN: MEHOOPANY T

053396 FT

0210/0163 BMSEN 65/0087/0210/0000
053396 FT 1 0 00217 0 00 0534+18
MEHOOPANY CREEK
BMSBG 65/0087/0210/0000
S 0210/0000 LENGTH(AH 3216 BK 2185)

051211 FT

051211 FT 1 0 00217 0 00 0512+28
BR MAHOOPANY
STRUCTURE LENGTH 6 FT
BMSID 65/0087/0200/0000
S 0200/0000 LENGTH(AH 2185 BK 3080)

KINTNERS WOODS LN
0190/1746 (PRDR)

048131 FT

048131 FT 1 0 00217 0 00 0481+48
S 0190/0000 LENGTH(AH 3080 BK 3117)

045014 FT

045014 FT 1 0 00217 0 00 0450+31
S 0180/0000 LENGTH(AH 3117 BK 2409)

DIR: B TOTAL LEN: 15.315 MI. DIST: 04-7 SR: 87
LEFT MUN: MEHOOPANY T RIGHT MUN: MEHOOPANY T

```
042605 FT                    042605 FT 1 0 00217 0 00 0426+25
                           S 0170/0000 LENGTH(AH 2409 BK 3285)

039320 FT                    039320 FT 1 0 00217 0 00 0393+40
                                       SHEEHANS RD
                                       (SR3004 SEG 0012/0000)
                           S 0160/0000 LENGTH(AH 3285 BK 3320)
                                       BR MESHOP CR
                                       STRUCTURE LENGTH  10 FT
                             0150/3244 BMSID 65/0087/0150/3244

                                       MEHOOPANY
                             0150/1931 FORKSTON T

036000 FT                    036000 FT 1 0 00217 0 00 0360+48
                                       BR MEHOOPANY
                                       STRUCTURE LENGTH   6 FT
                                       BMSID 65/0087/0150/0000
                                       MAIN RD
                                       (T309)
                           S 0150/0000 LENGTH(AH 3320 BK 3361)

                                       BR MEHOPNY C
                                       STRUCTURE LENGTH   8 FT
                             0140/2103 BMSID 65/0087/0140/2103

032639 FT                    032639 FT 1 0 00217 0 00 0326+59
```

DIR: B TOTAL LEN: 15.315 MI. DIST: 04-7 SR: 87
LEFT MUN: FORKSTON T RIGHT MUN: FORKSTON T

			BR MEHOOPANY STRUCTURE LENGTH 12 FT BMSID 65/0087/0140/0000
		S 0140/0000	LENGTH(AH 3361 BK 2703)
		0130/1667	BMSEN 65/0087/0130/1502 1 0 00217 0 00 0314+66 MEHOOPANY CREEK
		0130/1502	BMSBG 65/0087/0130/1502 WINDY VALLEY RD
FARR HOLLOW RD (SR3001 SEG 0250/0000)	0130/0967	0130/0967	(SR3001 SEG 0250/0000)
1 0 00217 0 00 0295+00	029936 FT	029936 FT	
OLD HIGHWAY LN (T306)	0130/0000	S 0130/0000	LENGTH(AH 2703 BK 2731)
	027205 FT	027205 FT	1 0 00217 0 00 0267+69
		S 0120/0000	LENGTH(AH 2731 BK 2770)
		0110/0170	BMSEN 65/0087/0110/0000
	024435 FT	024435 FT	1 0 00217 0 00 0244+40 MEHOOPANY CR BMSBG 65/0087/0110/0000
		S 0110/0000	LENGTH(AH 2770 BK 2398)
OTTEN RD (T453)	0100/2340		
	022037 FT	022037 FT	1 0 00217 0 00 0220+42
		S 0100/0000	LENGTH(AH 2398 BK 2974) FORKSTON

DIR: B TOTAL LEN: 15.315 MI. DIST: 04-7 SR: 87
LEFT MUN: FORKSTON T RIGHT MUN: FORKSTON T

			0090/2896 NORTH BRANCH T
			0090/0015 BMSEN 65/0087/0090/0000
	019063 FT		019063 FT 1 0 00217 0 00 0190+74
			BR MEHOPNY C
			BMSBG 65/0087/0090/0000
			S 0090/0000 LENGTH(AH 2974 BK 2010)
DOUGLASS HOLLOW RD (T438)	0080/1931		
			MINERS RD
			0080/1086 (T439)
	017053 FT		017053 FT 1 0 00217 0 00 0170+45
			S 0080/0000 LENGTH(AH 2010 BK 2045)
			HOLLEYS RD
			0070/1682 (T440)
			HOLLEYS RD
			0070/0902 (T440)
LEE HOPE RD (T425)	0070/0838		
	015008 FT		015008 FT 1 0 00217 0 00 0150+00
			MILL RD
			(T441)
			S 0070/0000 LENGTH(AH 2045 BK 2354)
LEE HOPE RD (T425)	0060/1552		
VETTERS RD (T442)	0060/1400		MILL RD
			0060/1400 (T441)
			0060/0057 BMSEN 65/0087/0060/0000
VETTER RD (T442)	0060/0040		
	012654 FT		012654 FT 1 0 00217 0 00 0126+44
			MILLER BROOK
			BMSBG 65/0087/0060/0000
			S 0060/0000 LENGTH(AH 2354 BK 3232)

DIR: B TOTAL LEN: 15.315 MI. DIST: 04-7 SR: 87
LEFT MUN: NORTH BRANCH T RIGHT MUN: NORTH BRANCH T

SR 4010 SH
(SR4010 SEG 0010/1935) 0050/2346

1 0 00217 0 00 0095+24 009422 FT
SR 0187 SH
(SR0187 SEG 0010/0000) 0050/0000

009422 FT CATLIN HOLLOW RD
(T423)
S 0050/0000 LENGTH(AH 3232 BK 1906)

007516 FT

007516 FT 1 0 00217 0 00 0075+09
S 0040/0000 LENGTH(AH 1906 BK 2526)

004990 FT

004990 FT 1 0 00217 0 00 0049+83
S 0030/0000 LENGTH(AH 2526 BK 2363)

002627 FT

002627 FT 1 0 00217 0 00 0026+27
S 0020/0000 LENGTH(AH 2363 BK 2627)

000000 FT

000000 FT 1 0 00217 0 00 0000+00
NC SR 0087 SH
* REF-BK SULLIVAN CO SR 0087 SH
(SR0087 SEG 0780/1477)
MFC BEGIN = C
BK-SULLIVAN (56)
S 0010/0000 LENGTH(AH 2627 BK 0000)

DIR: B TOTAL LEN: 23.941 MI. DIST: 04-7 SR: 29
LEFT MUN: LEMON T RIGHT MUN: LEMON T

126353 FT

126411 FT AH-SUSQUEHANNA (57)
REF-AHD (CO 57) SR 0029 SH
0450/2722 (SR0029 SEG 0010/0000)
TR MESPH CR
STRUCTURE LENGTH 19 FT
0450/2454 BMSID 65/0029/0450/2454

SINGER RD
(T509) 0450/1648

123631 FT

123689 FT 1 0 00012 0 00 0376+51
DRAINAGE
STRUCTURE LENGTH 5 FT
BMSID 65/0029/0450/0000
0450/0000 LENGTH(AH 2722 BK 1466)

122165 FT

122223 FT 1 0 00012 0 00 0361+85
0440/0000 LENGTH(AH 1466 BK 2244)

WILSON RD
(T528) 0430/0175

0430/0100 BMSEN 65/0029/0430/0000

DIR: B TOTAL LEN: 23.941 MI. DIST: 04-7 SR: 29
LEFT MUN: LEMON T RIGHT MUN: LEMON T

	119921 FT		119979 FT 1 0 00012 0 00 0338+87 MESHOPPEN CR BMSBG 65/0029/0430/0000
CEMETERY RD (T536)	0420/2181		0430/0000 LENGTH(AH 2244 BK 2242)
			DRAINAGE STRUCTURE LENGTH 5 FT
			0420/1039 BMSID 65/0029/0420/1088
1 0 00012 0 00 0316+18 MESHOPPEN CRK RD (SR4008 SEG 0110/3381)	117679 FT 0420/0000		117737 FT ALDOVIN RD (SR1006 SEG 0010/0000) 0420/0000 LENGTH(AH 2242 BK 3737)
			JAMES ACE RD 0410/1773 (SR1004 SEG 0010/0000)
BAKER-HIRKEY RD (T493)	113942 FT 0410/0000		114000 FT 1 0 00012 0 00 0279+02 VILLAGE: LEMON 0410/0000 LENGTH(AH 3737 BK 2766)
	111176 FT		111234 FT 1 0 00012 0 00 0251+16 0400/0000 LENGTH(AH 2766 BK 2626)
	108550 FT		108608 FT 1 0 00012 0 00 0225+17 0390/0000 LENGTH(AH 2626 BK 2953)

DIR: B TOTAL LEN: 23.941 MI. DIST: 04-7 SR: 29
LEFT MUN: LEMON T RIGHT MUN: LEMON T

0380/1928 BMSEN 65/0029/0380/1918
1 0 00012 0 00 0214+83
INLET LAKE CAREY
0380/1918 BMSBG 65/0029/0380/1918

LAKEWOOD RD
(T491) 0380/1830

SIREN RD
0380/1583 (SR1007 SEG 0010/1536)

105597 FT

105655 FT 1 0 00012 0 00 0195+52
S 0380/0000 LENGTH(AH 2953 BK 3312)

SR 1003 SH
(SR1003 SEG 0050/0807)
LEMON
0370/2549 TUNKHANNOCK T

MT AIRY ESTATES RD
(PRDR) 0370/1794

102285 FT

102343 FT 1 0 00012 0 00 0162+40
S 0370/0000 LENGTH(AH 3312 BK 3053)

MARCY RD
0360/0894 (T405)

0360/0014 BMSEN 65/0029/0360/0000
099232 FT 099290 FT 1 0 00012 0 00 0132+05
KERN GLEN CR
BMSBG 65/0029/0360/0000
S 0360/0000 LENGTH(AH 3053 BK 3486)

DIR: B TOTAL LEN: 23.941 MI. DIST: 04-7 SR: 29
LEFT MUN: TUNKHANNOCK T RIGHT MUN: TUNKHANNOCK T

095746 FT

095804 FT 1 0 00012 0 00 0096+93
BROOKSIDE RD
(T399)
S 0350/0000 LENGTH(AH 3486 BK 2576)

SILL HILL RD
(T476) 0340/2392

STONY MOUNTAIN RD
(SR4021 SEG 0010/0000) 0340/1095

1 0 00012 0 00 0066+54 093170 FT
MT VIEW TE
(T457) 0340/0000
MILE RD
(T397) 0330/2100

093228 FT
S 0340/0000 LENGTH(AH 2576 BK 2592)

090578 FT

090636 FT 1 0 00012 0 00 0045+60
ANDERSON RD
(T408)
NC JOSEPH W HUNTER HW
TUNKHANNOCK
TUNKHANNOCK B
S 0330/0000 LENGTH(AH 2592 BK 1714)

BORO RD
(TWP) 0330/0000

REDFIELD ST
0320/1090 (T391)

TURNPIKE RD
(BORO) 0320/0288
1 0 00012 0 00 0026+53 088864 FT
AVERY ST
(BORO) 0320/0000

088922 FT
S 0320/0000 LENGTH(AH 1714 BK 2858)

REED ST
(BORO) 0310/1794

REDFIELD ST
0310/1653 (BORO)
DIGGER DR

DIR: B TOTAL LEN: 23.941 MI. DIST: 04-7 SR: 29
LEFT MUN: TUNKHANNOCK B RIGHT MUN: TUNKHANNOCK B

			0310/1649 (BORO)
			MARSH LN
			0310/1447 (BORO)
			0310/1234 BMSEN 65/0029/0310/1216
			1 0 00012 0 00 0012+12
			SWALE BROOK
			0310/1216 BMSBG 65/0029/0310/1216
			HARRISON ST
			0310/0779 (BORO)
			SECOND ST
			0310/0423 (BORO)
CHURCH ST (BORO)	0310/0355 086006 FT		086064 FT 1 0 00012 0 00 0000+00
			TIOGA ST
			(SR3006 SEG 0050/0000)
			S 0310/0000 LENGTH(AH 2858 BK 1806)
HARDING ST (BORO)	0300/1374		
			TUNKHANNOCK BP
			(SR0006 SEG 0374/0000)
			0300/1162
			(AAR 507870F)#TRKS 01
			0300/1008 (PRDR)
			0300/0850 BMSEN 65/0029/0300/0000
			TUNKHANNOCK
			0300/0425 EATON T
	084200 FT		084258 FT 1 0 00011 0 00 0680+10
			NC BRIDGE ST
			SUSQUEHANNA RIVER
			BMSBG 65/0029/0300/0000
			S 0300/0000 LENGTH(AH 1806 BK 3469)
			(APRA) TOWN SHEDS
			TOWN SHEDS DR
			0290/3385 (PRDR)
EATON RD (SR3005 SEG 0010/0000)	0290/3255		
			DYMOND TE
			0290/3156 (T397)
PENN LN (T396)	0290/2241		
			PA DRIVER LIC CENTER RD
			0290/2088 (GOVT)
			LC TO DRIVER LICENCE RD
			0290/1989 (CONN)

DIR: B TOTAL LEN: 23.941 MI. DIST: 04-7 SR: 29
LEFT MUN: EATON T RIGHT MUN: EATON T

FREAR HILL RD (T383)	0290/0704			
			0290/0625	RUNWAY RD (PRDR)
LC TO PLAZA ENTRANCE RD (CONN)	0290/0325		0290/0325	LC FROM WALMART ENTRANC (CONN)
PLAZA ENTRANCE RD (PRDR)	0290/0200		0290/0200	WALMART ENTRANCE RD (PRDR)
LC FROM PLAZA ENTRANCE (CONN)	0290/0134		0290/0134	LC TO WALMART ENTRANCE (CONN)
	080731 FT		080789 FT	1 0 00011 0 00 0645+00
			S 0290/0000	LENGTH(AH 3469 BK 3891)
			0280/1436	KEELERSBURG RD (SR2007 SEG 0160/1806)
			0280/0651	MASTERS CONC ENT RD (PRDR)
				DRAINAGE STRUCTURE LENGTH 5 FT
			0280/0358	BMSID 65/0029/0280/0358
	076840 FT		076898 FT	1 0 00011 0 00 0611+25
				EATON TE (T394)
			S 0280/0000	LENGTH(AH 3891 BK 2923)
			0270/2083	VILLAGE LN (T404)
GOBLE HILL RD (T392)	0270/0232			
			0270/0165	BMSEN 65/0029/0270/0000
	073917 FT		073975 FT	1 0 00011 0 00 0577+43
				BOWMAN'S CREEK
				BMSBG 65/0029/0270/0000
			S 0270/0000	LENGTH(AH 2923 BK 3244)

DIR: B TOTAL LEN: 23.941 MI. DIST: 04-7 SR: 29
LEFT MUN: EATON T RIGHT MUN: EATON T

CHURCH RD
0260/1928 (T413)

070673 FT 070731 FT 1 0 00011 0 00 0544+99
VILLAGE: EATONVILLE
0260/0000 LENGTH(AH 3244 BK 3467)

SUGAR HOLLOW RD
(SR3003 SEG 0004/0000) 0250/1624

067206 FT 067264 FT 1 0 00011 0 00 0510+18
0250/0000 LENGTH(AH 3467 BK 3162)

064044 FT 064102 FT 1 0 00011 0 00 0478+56
JENKS RD
(T391)
0240/0000 LENGTH(AH 3162 BK 1764)

ROADSIDE REST ENT RD
0230/0918 (SR9201 SEG 0010/0000)

0230/0173 BMSEN 65/0029/0230/0000
062280 FT 062338 FT 1 0 00011 0 00 0460+92
BOWMANS CRK
BMSBG 65/0029/0230/0000
0230/0000 LENGTH(AH 1764 BK 3014)

DIR: B TOTAL LEN: 23.941 MI. DIST: 04-7 SR: 29
LEFT MUN: EATON T RIGHT MUN: EATON T

059266 FT

059324 FT 1 0 00011 0 00 0430+96
MFC BEGIN = C
0220/0000 LENGTH(AH 3014 BK 0966)

MONTROSS RD
0210/0347 (T366)

MONTROSS RD
(T366)
0211/0343
MONTROSS RD
(T368)
0211/0221

MONTROSS RD
0210/0210 (T368)

1 0 00011 0 00 0421+30 058358 FT
MFC BEGIN = C
LENGTH(AH 0908 BK 1925) 0211/0000

058358 FT 1 0 00011 0 00 0421+30
MFC BEGIN = C
0210/0000 LENGTH(AH 0966 BK 1925)

1 0 00011 0 00 0402+05 056433 FT
MONTROSS RD
(T368)
0200/0000

056433 FT
0200/0000 LENGTH(AH 1925 BK 2451)

SR 0292 SH
0190/0438 (SR0292 SEG 0010/0000)
EATON
0190/0050 MONROE T

053982 FT

053982 FT 1 0 00011 0 00 0377+54
0190/0000 LENGTH(AH 2451 BK 3731)

DRAINAGE
STRUCTURE LENGTH 4 FT
0180/2511 BMSID 65/0029/0180/2511

DIR: B TOTAL LEN: 23.941 MI. DIST: 04-7 SR: 29
LEFT MUN: MONROE T RIGHT MUN: MONROE T

	050251 FT		050251 FT 1 0 00011 0 00 0340+36
			S 0180/0000 LENGTH(AH 3731 BK 3909)
DOLL LN (PRDR)	0170/3670	==	
EVANS FALLS SCHOOL RD (GOVT)	0170/0750	==	
1 0 00011 0 00 0301+75	046342 FT		046342 FT
ROOT HOLLOW LN (T302)	0170/0000	==	S 0170/0000 LENGTH(AH 3909 BK 2222)
			0160/1244 BMSEN 65/0029/0160/1194 0 0 00000 0 00 0000+00 ROAR RUN CRK
			0160/1194 BMSBG 65/0029/0160/1194
VOYLE RD (T340)	0160/1119	==	
LC FOR VOYLE RD (CONN)	0160/0176	==	
1 0 00011 0 00 0276+46	044120 FT		044120 FT
VOYLE RD (T340)	0160/0000	==	S 0160/0000 LENGTH(AH 2222 BK 3079)
COPPER KETTLE PK (PRDR)	0150/2162	==	
HALL LN (PRDR)	0150/1734	==	
	041041 FT		041041 FT 1 0 00011 0 00 0248+63 VILLAGE: EVANS FALLS
			S 0150/0000 LENGTH(AH 3079 BK 2477)

DIR: B TOTAL LEN: 23.941 MI. DIST: 04-7 SR: 29
LEFT MUN: MONROE T RIGHT MUN: MONROE T

038564 FT

TIPPY LN
(T344)

0130/2655

TO 0029/0120 SH
(CONN)

0130/0243
035364 FT

FROM 0029/0130 SH
(CONN)

0120/1816

BIGELOW LN
(T346)

0120/0087
033456 FT

038564 FT 1 0 00011 0 00 0223+86
BOCHNIK LN
(T342)
S 0140/0000 LENGTH(AH 2477 BK 3200)

0130/1050 BMSEN 65/0029/0130/0931
0 0 00000 0 00 0000+00
BOWMANS CRK
0130/0931 BMSBG 65/0029/0130/0931

035364 FT 1 0 00011 0 00 0195+34
TUNKHANNOCK HW
(SR0309 SEG 0070/2179)
S 0130/0000 LENGTH(AH 3200 BK 1908)

033456 FT 1 0 00011 7 00 0137+45
LUTES CORNER RD
(SR2022 SEG 0010/0000)
S 0120/0000 LENGTH(AH 1908 BK 3588)

BUCKWHEAT HOLLOW RD
0110/0332 (SR2001 SEG 0070/3407)

DIR: B TOTAL LEN: 23.941 MI. DIST: 04-7 SR: 29
LEFT MUN: MONROE T RIGHT MUN: MONROE T

	029868 FT	0110/0199	BMSEN 65/0029/0110/0000
		029868 FT	1 0 00011 7 00 0100+87
			NC JOSEPH W HUNTER HW
			BOWMANS CRK
			BMSBG 65/0029/0110/0000
		S 0110/0000	LENGTH(AH 3588 BK 3967)
PARKS LN (T370)	0100/3808		
			MONROE
		0100/0458	NOXEN T
	025901 FT	025901 FT	1 0 00011 7 00 0061+12
		S 0100/0000	LENGTH(AH 3967 BK 1458)
TANNERY ST (T323)	0090/0352		
		0090/0328	BMSEN 65/0029/0090/0231
			1 0 00011 7 00 0048+87
			BOWMANS CREEK
		0090/0231	BMSBG 65/0029/0090/0231
	024443 FT	024443 FT	1 0 00011 7 00 0046+90
			MAPLE ST
			(T327)
		S 0090/0000	LENGTH(AH 1458 BK 2604)
ISLAND RD (T314)	0080/1475		
			DRY CREEK LN
		0080/1377	(PRDR)
UNKNOWN AL (TWP)	0080/0188		
1 0 00011 7 00 0020+45	021839 FT	021839 FT	
MARKET ST			NC TUNKHANNOCK RD
(SR3002 SEG 0060/2033)	0080/0000	S 0080/0000	LENGTH(AH 2604 BK 3236)
POPLAR ST (TWP)	0070/3014		
			BEAVER ST

DIR: B TOTAL LEN: 23.941 MI. DIST: 04-7 SR: 29
LEFT MUN: NOXEN T RIGHT MUN: NOXEN T

			0070/2648 (T337)
			DIMMICK RD
			0070/2037 (TWP)
HACKLING ST (T335)	0070/1973		
HACKLING ST (T335)	0070/1465		
PACI HILL RD (T317)	0070/1104		
	018603 FT		018603 FT 1 0 00489 0 00 0135+12
			VILLAGE: NOXEN
			BUTRY RD
			(T333)
			S 0070/0000 LENGTH(AH 3236 BK 3433)
			NOXEN SAND & GRAVEL RD
			0060/1105 (PRDR)
	015170 FT		015170 FT 1 0 00489 0 00 0100+81
			S 0060/0000 LENGTH(AH 3433 BK 3775)
KEIPER RD (T315)	0050/0309		
			0050/0080 BMSEN 65/0029/0050/0000
	011395 FT		011395 FT 1 0 00489 0 00 0063+05
			BEAVER RUN
			BMSBG 65/0029/0050/0000
			S 0050/0000 LENGTH(AH 3775 BK 3310)
			DIMMICK RD

DIR: B TOTAL LEN: 23.941 MI. DIST: 04-7 SR: 29
LEFT MUN: NOXEN T RIGHT MUN: NOXEN T

```
                                        0040/2109 (TWP )

008085 FT                               008085 FT 1 0 00489 0 00 0028+84
                                      S 0040/0000 LENGTH(AH 3310 BK 2884)

                                                  LAKE RD
                                        0030/0241 (SR0415 SEG 0010/2795)
005201 FT                               005201 FT 1 0 00489 0 00 0000+00
                                                  FOR SR 0029 AND 0415
                                                  (CONN)
                                              NC LAKE RD
                                                  MFC BEGIN = C
                                      S 0030/0000 LENGTH(AH 2884 BK 2701)

                                        0020/2061 BMSEN 65/0029/0020/2046
                                                  1 0 00177 0 00 0045+49
                                                  BR BOWMANS CRK
                                        0020/2046 BMSBG 65/0029/0020/2046

002500 FT                               002500 FT 1 0 00177 0 00 0025+03
                                      S 0020/0000 LENGTH(AH 2701 BK 2500)

000000 FT                               000000 FT 1 0 00177 0 00 0000+00
                                              NC JOSEPH W HUNTER HW
                                      * REF-BK    CO 40 SR 0029 SH
                                                  (SR0029 SEG 0450/2323)
                                                  MFC BEGIN = D
                                                   BK-LUZERNE        (40)
                                      S 0010/0000 LENGTH(AH 2500 BK 0000)
```

DIR: B TOTAL LEN: 6.254 MI. DIST: 04-7 SR: 11
LEFT MUN: NICHOLSON T RIGHT MUN: NICHOLSON T

033019 FT

032224 FT AH-SUSQUEHANNA (57)
REF-AHD (CO 57) LACKAWANNA TR
0140/2500 (SR0011 SEG 0010/0000)

030519 FT

029724 FT 1 0 00009 0 00 0365+64
0140/0000 LENGTH(AH 2500 BK 3614)
NICHOLSON
0130/3478 NICHOLSON B

1 0 00009 0 00 0328+91 026905 FT
WALNUT ST
(SR1019 SEG 0010/0987) 0130/0000

026110 FT
0130/0000 LENGTH(AH 3614 BK 1279)
SR 1023 SH
0120/0935 (SR1023 SEG 0010/0374)
PROSPECT ST
0120/0771 (SR1025 SEG 0010/0000)
BMSEN 65/0011/0120/0634

DIR: B TOTAL LEN: 6.254 MI. DIST: 04-7 SR: 11
LEFT MUN: NICHOLSON B RIGHT MUN: NICHOLSON B

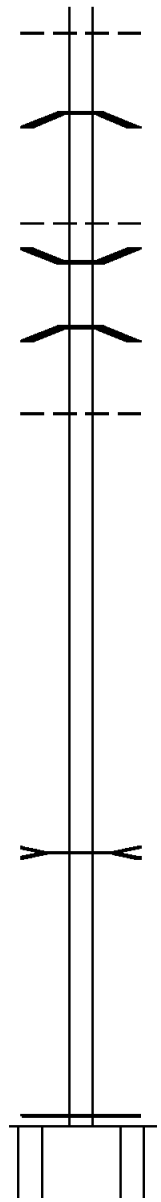

		NICHOLSON
	0120/0678	NICHOLSON T
		1 0 00009 0 00 0322+34
		SR 0092
	0120/0634	BMSBG 65/0011/0120/0634
025626 FT	024831 FT	1 0 00009 0 00 0316+42
		NICHOLSON
		NICHOLSON B
	S 0120/0000	LENGTH(AH 1279 BK 1400)
	0114/1074	BMSEN 65/0011/0114/0587
		0 0 00000 0 00 0000+00
		TUNKHANK CRK
	0114/0587	BMSBG 65/0011/0114/0587
024226 FT	023431 FT	0 0 00000 0 00 0000+00
		NICHOLSON
		NICHOLSON T
	S 0114/0000	LENGTH(AH 1400 BK 1922)
022304 FT	021509 FT	1 0 00009 0 00 0282+01
	S 0110/0000	LENGTH(AH 1922 BK 2330)
019974 FT	019179 FT	1 0 00009 0 00 0259+98
		BR TNKHNK CK
		STRUCTURE LENGTH 8 FT
		BMSID 65/0011/0100/0000
	S 0100/0000	LENGTH(AH 2330 BK 2881)
017093 FT	016298 FT	1 0 00009 0 00 0231+11
		MFC BEGIN = D
	S 0090/0000	LENGTH(AH 2881 BK 2845)

DIR: B TOTAL LEN: 6.254 MI. DIST: 04-7 SR: 11
LEFT MUN: NICHOLSON T RIGHT MUN: NICHOLSON T

LEFT	RIGHT
SR 1017 SH (SR1017 SEG 0080/0000) 0081/1012	SR 1017 SH 0080/0998 (SR1017 SEG 0080/0000)
1 0 00009 0 00 0202+46 014250 FT LENGTH(AH 2843 BK 2877) 0081/0000	013453 FT 1 0 00009 0 00 0202+79 0080/0000 LENGTH(AH 2845 BK 2878)
1 0 00009 0 00 0174+18 011373 FT LENGTH(AH 2877 BK 2764) 0071/0000	010575 FT 1 0 00009 0 00 0173+87 0070/0000 LENGTH(AH 2878 BK 2733)
LENGEL RD (T469) 0061/2637	LENGEL RD 0060/2591 (T469)
SR 1029 SH (SR1029 SEG 0010/0000) 0061/1850	SR 1029 SH 0060/1797 (SR1029 SEG 0010/0000)
SAVAGE RD (T464) 0061/1823	SAVAGE RD 0060/1769 (T464)
TO 1010/0060 SH (CONN) 0061/0562	
TUNNEL HILL RD (SR1010 SEG 0060/1799) NICHOLSON CLINTON T 0061/0442	TUNNEL HILL RD (SR1010 SEG 0060/1799) NICHOLSON 0060/0437 CLINTON T
1 0 00009 0 00 0146+54 008609 FT MFC BEGIN = D LENGTH(AH 2764 BK 1482) 0061/0000	007842 FT 1 0 00009 0 00 0146+54 MFC BEGIN = D 0060/0000 LENGTH(AH 2733 BK 1482)
1 0 00009 0 00 0132+00 007127 FT VAIL RD (T456) 0050/0000	006360 FT 0050/0000 LENGTH(AH 1482 BK 2670)

DIR: B TOTAL LEN: 6.254 MI. DIST: 04-7 SR: 11
LEFT MUN: CLINTON T RIGHT MUN: CLINTON T

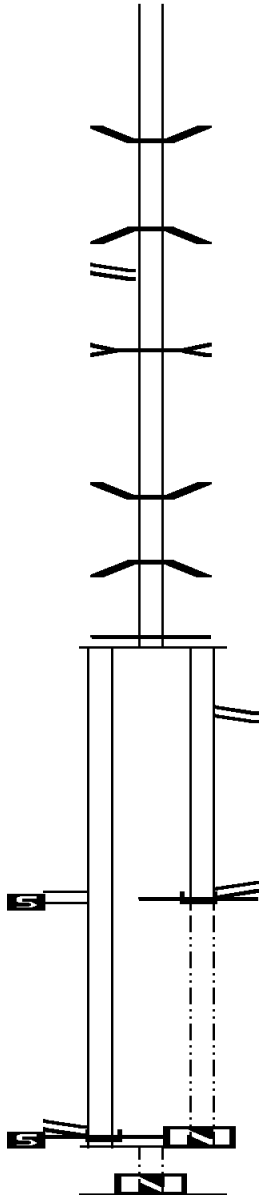

004457 FT

BUNKER HILL RD
(SR1012 SEG 0060/3219) 0030/2685

1 0 00009 0 00 0066+09 000902 FT
RAMP B RD
(SR8002 SEG 0020/0000)
LENGTH(AH 0546 BK 0902) 0021/0000 S

1 0 00009 0 00 0061+42 000000 FT
SR 0006 SH
(SR0006 SEG 0560/0000)
NC SR 0011 SH
SR 0006 SH INTER-BK
(SR0006 SEG 0560/0000)
MFC BEGIN = D
LTH AH 000902 BK 000100 0011/0000 S N
000000 FT
N

0040/0016 BMSEN 65/0011/0040/0000
003690 FT 1 0 00009 0 00 0105+29
TUNK CREEK
BMSBG 65/0011/0040/0000
S 0040/0000 LENGTH(AH 2670 BK 3009)

BR TNKHNK CK
STRUCTURE LENGTH 10 FT
0030/2526 BMSID 65/0011/0030/2526

0030/0631 BMSEN 65/0011/0030/0542
1 0 00009 0 00 0080+22
SR 0006
0030/0542 BMSBG 65/0011/0030/0542
000681 FT 1 0 00009 0 00 0074+79
MFC BEGIN = D
S 0030/0000 LTH AH 003009 BK 000681

RAMP RD
0020/0505 (SR8002 SEG 0010/1620)
000000 FT 1 0 00009 0 00 0066+09
SR 0006 SH
(SR0006 SEG 0561/0000)
NC SR 0011 SH
INTER-BK SR 0006 SH
(SR0006 SEG 0561/0000)
MFC BEGIN = D
S 0020/0000 LTH AH 000681 BK 000614

000000 FT
7010/0000 LTH AH 000614 BK 000100
000000 FT BK-LACKAWANNA (35)
7008/0000 LTH AH 000100 BK 000000

DIR: B TOTAL LEN: 27.918 MI. DIST: 04-7 SR: 6
LEFT MUN: FACTORYVILLE B RIGHT MUN: FACTORYVILLE B

AH-LACKAWANNA (35)147405 FT
(CO 35) G. A. R. HW REF-AHD *
(SR0006 SEG 0011/0000) 0581/2126
KEYSTONE COLLEGE RD
(PRDR) 0581/1974

CROSSOVER RD
(CONN) 0581/1390
MATHEWSON TE
(SR1033 SEG 0010/0000)
CIVIC CLUB WY
(SR1035 SEG 0010/0462)
0581/1141

1 0 00009 0 00 0021+17 145279 FT
NC CHRISTY MATHEWSON HW
WALTON ST

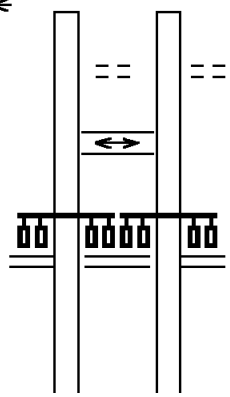

147305 FT
* REF-AHD (CO 35) G. A. R. HW
0580/2223 (SR0006 SEG 0010/0000)
KEYSTONE COLLEGE RD
0580/2054 (PRDR)

CROSSOVER RD
0580/1433 (CONN)
MATHEWSON TE
(SR1033 SEG 0010/0000)
CIVIC CLUB WY
(SR1035 SEG 0010/0462)
0580/1168

145082 FT 1 0 00009 0 00 0021+17
NC CHRISTY MATHEWSON HW
WALTON ST

DIR: B TOTAL LEN: 27.918 MI. DIST: 04-7 SR: 6
LEFT MUN: FACTORYVILLE B RIGHT MUN: FACTORYVILLE B

(BORO)			(BORO)
LENGTH(AH 2126 BK 3270)	0581/0000	0580/0000	LENGTH(AH 2223 BK 3190)
FACTORYVILLE			
CLINTON T	0571/2916		
CROSSOVER RD			CROSSOVER RD
(CONN)	0571/2664	0570/2589	(CONN)
MAPLE ST			
(BORO)	0571/2353		
			MAPLE ST
		0570/2226	(BORO)
TO 0107/0010 SH			
(CONN)	0571/2033		
CROSSOVER RD			CROSSOVER RD
(CONN)	0571/1981	0570/1915	(CONN)
			SR 0107 SH
			(SR0107 SEG 0010/0000)
SR 0107 SH			FACTORYVILLE
(SR0107 SEG 0010/0000)	0571/1762	0570/1704	CLINTON T
FROM 0107/0010 SH			
(CONN)	0571/1566		
TR SB TNK CK			TR SB TNK CK
STRUCTURE LENGTH 12 FT			STRUCTURE LENGTH 12 FT
BMSID 65/0006/0570/0628	0571/0647	0570/0628	BMSID 65/0006/0570/0628
BMSEN 65/0006/0570/0000	0571/0049	0570/0049	BMSEN 65/0006/0570/0000
1 0 00009 0 00 0053+40	142009 FT	141892 FT	1 0 00009 0 00 0053+40
SR 1017			SR 1017
BMSBG 65/0006/0570/0000			BMSBG 65/0006/0570/0000
LENGTH(AH 3270 BK 1652)	0571/0000	0570/0000	LENGTH(AH 3190 BK 0865)
UNKNOWN RD			UNKNOWN RD
(TWP)	0561/1434	0560/0721	(TWP)
SR 2016 SH			SR 2016 SH
(SR2016 SEG 0010/0000)	0561/1030	0560/0304	(SR2016 SEG 0010/0000)
1 0 00009 0 00 0061+42	140357 FT	141027 FT	1 0 00009 0 00 0061+42
SR 0011 SH			SR 0011 SH
(SR0011 SEG 0020/0000)			(SR0011 SEG 0011/0000)
LENGTH(AH 1652 BK 1831)	0561/0000	0560/0000	LENGTH(AH 0865 BK 2512)
SR 0011			
OP ID 65/0011/0030/0542	0551/0757		
RAMP B RD			
(SR8002 SEG 0020/1712)	0551/0211		
		138515 FT	2 0 65018 0 00 0292+78
			RAMP A RD

DIR: B TOTAL LEN: 27.918 MI. DIST: 04-7 SR: 6
LEFT MUN: CLINTON T RIGHT MUN: CLINTON T

2 0 65018 0 00 0292+78 138526 FT
MFC BEGIN = B
LENGTH(AH 1831 BK 3475) 0551/0000

(SR8002 SEG 0010/0000)
MFC BEGIN = B
0550/0000 LENGTH(AH 2512 BK 3475)

BR S BR TNK
STRUCTURE LENGTH 8 FT
0540/2867 BMSID 65/0006/0540/2867

HEARTHSTONE RD
(PRDR)
0540/0607

135051 FT

135040 FT 2 0 65018 0 00 0262+80
CREEK RD
(T468)
0540/0000 LENGTH(AH 3475 BK 1626)

BUNKER HILL RD
(T471)
0530/0223
133425 FT

133414 FT 2 0 65018 0 00 0246+56
BR TNKHNK CK
STRUCTURE LENGTH 10 FT
BMSID 65/0006/0530/0000
0530/0000 LENGTH(AH 1626 BK 2681)

130744 FT

130733 FT 2 0 65018 0 00 0219+75
0520/0000 LENGTH(AH 2681 BK 2820)

LITHIA VALLEY RD
0510/0709 (SR2012 SEG 0010/0000)

BR TUNK CRK
STRUCTURE LENGTH 14 FT

DIR: B TOTAL LEN: 27.918 MI. DIST: 04-7 SR: 6
LEFT MUN: CLINTON T RIGHT MUN: CLINTON T

		0510/0074	BMSID 65/0006/0510/0074
2 0 65018 0 00 0191+50	127924 FT	127913 FT	
ARCHER RD (T458)	0510/0000	5 0510/0000	LENGTH(AH 2820 BK 3062)
BOLOUSKI RD (T467)	0500/1619		
		0500/1526	CLINTON TUNKHANNOCK T SPUR RD
		0500/1117	(T433)
	124862 FT	124851 FT	2 0 65018 0 00 0164+01 BR TUNK CRK STRUCTURE LENGTH 10 FT BMSID 65/0006/0500/0000
		5 0500/0000	LENGTH(AH 3062 BK 3010) SPUR RD
		0490/2553	(T433)
BUNKER HILL RD (SR1012 SEG 0010/0000)	0490/1450		
		0490/0682	TRAILER PARK RD (PRDR)
		0490/0255	BMSEN 65/0006/0490/0000
	121852 FT	121841 FT	2 0 65018 0 00 0131+01 TUNKHNK CRK BMSBG 65/0006/0490/0000
		5 0490/0000	LENGTH(AH 3010 BK 2327)
	119525 FT	119514 FT	2 0 65018 0 00 0107+96 SADDLE LAKE RD (SR2035 SEG 0080/3680)
		5 0480/0000	LENGTH(AH 2327 BK 2399)

DIR: B TOTAL LEN: 27.918 MI. DIST: 04-7 SR: 6
LEFT MUN: TUNKHANNOCK T RIGHT MUN: TUNKHANNOCK T

LEFT	RIGHT
117126 FT	117115 FT 2 0 65018 0 00 0083+91 DIXON RD (T452) == S 0470/0000 LENGTH(AH 2399 BK 2702)
114424 FT	114413 FT 2 0 65018 0 00 0056+87 S 0460/0000 LENGTH(AH 2702 BK 3188)
111236 FT	111225 FT 2 0 65018 0 00 0024+99 S 0450/0000 LENGTH(AH 3188 BK 2495)
CREEKSHORE RD (T437) 0440/2275	==
	0440/1569 BMSEN 65/0006/0440/1216 2 0 65018 0 00 0012+17 TUNKHNCK CRK
	0440/1216 BMSBG 65/0006/0440/1216 LAZYBROOK PARK RD
	== 0440/0649 (T453)
FROM 0092/0280 SH (CONN) 0440/0050	==
108741 FT	108730 FT 2 0 65018 0 00 0000+00 VILLAGE: DIXON
SR 0092 SH (SR0092 SEG 0280/0000) 0440/0000	S 0440/0000 LENGTH(AH 2495 BK 3228)
	TWP RD == 0430/2596 (TWP)
PLACE DR (T438) 0430/1856	==

DIR: B TOTAL LEN: 27.918 MI. DIST: 04-7 SR: 6
LEFT MUN: TUNKHANNOCK T RIGHT MUN: TUNKHANNOCK T

	105513 FT		105502 FT 1 0 00479 0 00 0101+54
			S 0430/0000 LENGTH(AH 3228 BK 1673)
SR 1001 SH			
(SR1001 SEG 0010/0000)	0420/1097		
			0420/0220 BMSEN 65/0006/0420/0000
	103840 FT		103829 FT 1 0 00479 0 00 0085+15
			TUNKHANNK CK
			BMSBG 65/0006/0420/0000
			S 0420/0000 LENGTH(AH 1673 BK 2234)
			SHADOWBROOK DR
			0410/0134 (T445)
	101606 FT		101595 FT 1 0 00479 0 00 0062+66
			S 0410/0000 LENGTH(AH 2234 BK 3213)
			0400/1635 BMSEN 65/0006/0400/1421
			0 0 00000 0 00 0000+00
			TUNK CREEK
			0400/1421 BMSBG 65/0006/0400/1421
	098393 FT		098382 FT 1 0 00479 0 00 0030+57
			S 0400/0000 LENGTH(AH 3213 BK 1610)
1 0 00479 0 00 0010+67	096783 FT		096772 FT
TIOGA ST			
(SR3006 SEG 0061/0506)	0394/0000		S 0394/0000 LENGTH(AH 1610 BK 1148)
			0384/0882 BMSEN 65/0006/0384/0415
			0 0 00000 0 00 0000+00
			TUNK CREEK
			0384/0415 BMSBG 65/0006/0384/0415
			SR 0092 SH
0 0 00000 0 00 0000+00	095635 FT		095624 FT (SR0092 SEG 0270/0990)
ROOSEVELT HW			
(SR3008 SEG 0010/0000)	0384/0000		S 0384/0000 LENGTH(AH 1148 BK 3045)

DIR: B TOTAL LEN: 27.918 MI. DIST: 04-7 SR: 6
LEFT MUN: TUNKHANNOCK T RIGHT MUN: TUNKHANNOCK T

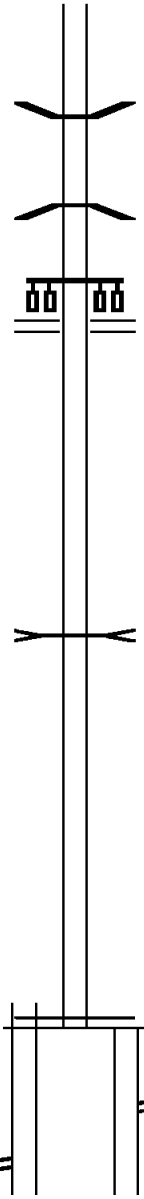

0374/0958 BMSEN 65/0006/0374/0334
0 0 00000 0 00 0000+00
TUNKHANOK CK
0374/0334 BMSBG 65/0006/0374/0334
092590 FT 092579 FT 0 0 00000 0 00 0000+00
BRIDGE ST
(SR0029 SEG 0300/1162)
S 0374/0000 LENGTH(AH 3045 BK 3664)

DRAINAGE
STRUCTURE LENGTH 10 FT
0364/0180 BMSID 65/0006/0364/0180
088926 FT 088915 FT 0 0 00000 0 00 0000+00
S 0364/0000 LENGTH(AH 3664 BK 3813)

085113 FT 085102 FT 0 0 00000 0 00 0000+00
MFC BEGIN = B
S 0354/0000 LENGTH(AH 3813 BK 3106)

UNKNOWN
0344/2210 (SR9302 SEG 0010/0000)

RAMP RD
(SR8004 SEG 0500/0000) 0345/1961

DIR: B TOTAL LEN: 27.918 MI. DIST: 04-7 SR: 6
LEFT MUN: TUNKHANNOCK T RIGHT MUN: TUNKHANNOCK T

RAMP RD
0344/1324 (SR8004 SEG 0750/0315)

BMSEN 65/0006/0345/1141 0345/1284
0 0 00000 0 00 0000+00
SR 3006 EB
BMSBG 65/0006/0345/1141 0345/1141

MILE HILL RD
(SR3006 SEG 0011/0000)
0344/0570 (SR3006 SEG 0010/0000)
MILE HILL RD
(SR3006 SEG 0010/0000)
(SR3006 SEG 0011/0000)
TIOGA ST
(SR3006 SEG 0010/0000)
0344/0424 (SR3006 SEG 0011/0000)

0 0 00000 0 00 0000+00 081972 FT
MFC BEGIN = B
LENGTH(AH 3141 BK 3970) 0345/0000

081996 FT 0 0 00000 0 00 0000+00
MFC BEGIN = B
0344/0000 LENGTH(AH 3106 BK 3970)
INVER RD
0330/3527 (T502)

TRIEBLE DR
0330/0370 (T436)
078026 FT

1 0 00241 0 02 0786+36 078002 FT
MILE RD
(T397) 0330/0000
KINTNER MODULAR HOMES I
(PRDR) 0320/2394

0330/0000 LENGTH(AH 3970 BK 2818)
0320/2394 (APRA) KINTNER MODULAR

075184 FT

075208 FT 1 0 00241 0 02 0758+18
DARK HOLLOW RD
(T431)
MFC BEGIN = B
0320/0000 LENGTH(AH 2818 BK 1638)

DIR: B TOTAL LEN: 27.918 MI. DIST: 04-7 SR: 6
LEFT MUN: TUNKHANNOCK T RIGHT MUN: TUNKHANNOCK T

1 0 00241 0 02 0742+20 073511 FT MFC BEGIN = B LENGTH(AH 1673 BK 3246) 0311/0000		073570 FT 1 0 00241 0 02 0742+20 MFC BEGIN = B 0310/0000 LENGTH(AH 1638 BK 3246)	
TYLER MEM HOSPITAL RD (PRDR) 0300/1347	==		
KIM AV (T455) 0300/0577	==		
		PA STATE POLICE ENT RD 0300/0220 (GOVT)	==
070265 FT		070324 FT 1 0 00241 0 02 0709+41 0300/0000 LENGTH(AH 3246 BK 2647)	
LAUREL DR (T449) 0290/2485	==		
BARTRON RD (SR4023 SEG 0010/0000) 0290/1981	==	HOLLOW CREST DR 0290/1981 (T431)	==
		TUNKHANNOCK 0290/0375 WASHINGTON T TAUGES CR STRUCTURE LENGTH 16 FT 0290/0353 BMSID 65/0006/0290/0353	----
067618 FT		067677 FT 1 0 00241 0 02 0682+94 ADAMS AV (T519) 0290/0000 LENGTH(AH 2647 BK 2119)	
KAISERVILLE RD (SR4019 SEG 0010/0000) 0290/0000	==		==
065499 FT		065558 FT 1 0 00241 0 02 0661+50 0280/0000 LENGTH(AH 2119 BK 2529)	
		BR TAGUES CK STRUCTURE LENGTH 14 FT 0270/1826 BMSID 65/0006/0270/1826	
		DARK HOLLOW RD	

DIR: B TOTAL LEN: 27.918 MI. DIST: 04-7 SR: 6
LEFT MUN: WASHINGTON T RIGHT MUN: WASHINGTON T

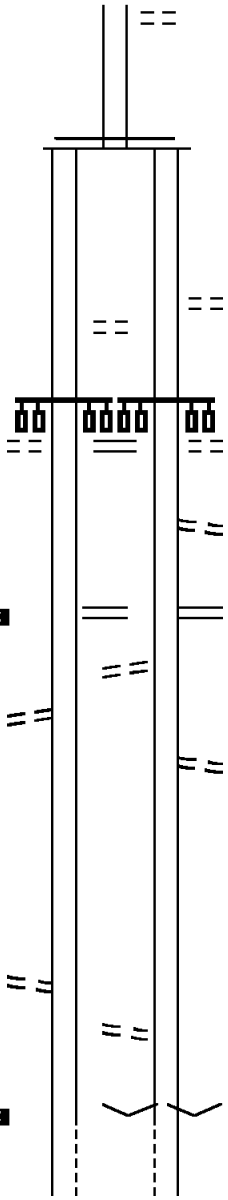

0270/1065 (T518)

062970 FT

063029 FT 1 0 00241 0 02 0636+33
MFC BEGIN = B
0270/0000 LENGTH(AH 2529 BK 2532)

PREVOST RD
(T520)
0261/0951
JENKINS STARK RD
(T521)
VOSBURG RD
(TBC)
0261/0804

PREVOST RD
0260/0943 (T520)
JENKINS STARK RD
(T521)
VOSBURG RD
(TBC)
0260/0781

1 0 00241 0 02 0614+60 060430 FT
SR 0087 SH
(SR0087 SEG 0310/3485)
LENGTH(AH 2540 BK 3499) 0261/0000

FROM SR 0087/0310
0260/0168 (CONN)
060497 FT 1 0 00241 0 02 0614+60
SR 0087 SH
(SR0087 SEG 0310/3485)
0260/0000 LENGTH(AH 2532 BK 3600)

KINTNERS RD
(T517)
0251/3206

KINTNERS RD
0250/3278 (T517)

TWP RD
0250/2841 (TWP)

KINTNERS RD
(T517)
0251/0070

KINTNERS RD
0250/0040 (T517)
056897 FT 1 0 00241 0 02 0575+21
VILLAGE: RUSSELL HILL
0250/0000 LENGTH(AH 3600 BK 2746)

1 0 00241 0 02 0575+21 056931 FT
LENGTH(AH 3499 BK 2746) 0251/0000

DIR: B TOTAL LEN: 27.918 MI. DIST: 04-7 SR: 6
LEFT MUN: WASHINGTON T RIGHT MUN: WASHINGTON T

LEFT		RIGHT	
HILL CREST RD (T536)	0241/1467	0240/1458	HILL CREST RD (T536)
DRAINAGE STRUCTURE LENGTH 6 FT BMSID 65/0006/0240/1118	0241/0992	0240/1118	DRAINAGE STRUCTURE LENGTH 6 FT BMSID 65/0006/0240/1118
WASHINGTON MESHOPPEN T	0241/0720	0240/0666	WASHINGTON MESHOPPEN T
KALSTAR KANE RD (PRDR)	0241/0416	0240/0432	KALSTAR KANE RD (PRDR)
1 0 00241 0 02 0548+29 054185 FT		054151 FT	1 0 00241 0 02 0547+75
LENGTH(AH 2746 BK 1551)	0241/0000	0240/0000	LENGTH(AH 2746 BK 1497)
RAILS RD (T473)			RAILS RD (T473)
STANEK RD (T473)	0231/0661	0230/0586	STANEK RD (T473)
1 0 00241 0 02 0532+78 052634 FT		052654 FT	1 0 00241 0 02 0532+78
MFC BEGIN = B			MFC BEGIN = B
LENGTH(AH 1551 BK 1868)	0231/0000	0230/0000	LENGTH(AH 1497 BK 1868)
		0220/0184	FAUX HILL RD (T484)
	050766 FT	050786 FT	1 0 00241 0 02 0514+41
		0220/0000	LENGTH(AH 1868 BK 2272)
TINKLEPAUCH RD (T484)	0210/2076		
FOR SR 0006 AND 4008 (CONN)	0210/0185		
1 0 00241 0 02 0491+90 048494 FT		048514 FT	
MESHOPPEN CRK RD (SR4008 SEG 0010/0000)	0210/0000	0210/0000	LENGTH(AH 2272 BK 1840)
	046654 FT	046674 FT	1 0 00241 0 02 0473+50
		0200/0000	LENGTH(AH 1840 BK 3162) BR MESHO CR

DIR: B TOTAL LEN: 27.918 MI. DIST: 04-7 SR: 6
LEFT MUN: MESHOPPEN T RIGHT MUN: MESHOPPEN T

			STRUCTURE LENGTH 8 FT
		0190/2783	BMSID 65/0006/0190/2783
ALLEN ST (T518)	0190/2575		
			MESHOPPEN
		0190/1621	MESHOPPEN B
			KENMAR DR
		0190/1503	(TWP)
	043492 FT	043512 FT	1 0 00241 0 01 0438+01
		S 0190/0000	LENGTH(AH 3162 BK 1893)
ALLEN ST (T518)	0180/1716		
			MESHOPPANY RIDGE RD
MOWRY ST (SR0267 SEG 0010/0000)	0180/1080	0180/1080	(SR4015 SEG 0070/2086)
			STERLING ST
		0180/1037	(TBC)
			CHURCH ST
		0180/0747	(BORO)
			LOOMIS LN
		0180/0473	(BORO)
		0180/0193	BMSEN 65/0006/0180/0000
	041599 FT	041619 FT	1 0 00241 0 01 0418+51
			MESHOPPEN CR
			BMSBG 65/0006/0180/0000
		S 0180/0000	LENGTH(AH 1893 BK 2445)
CANAL ST (BORO)	0170/2307		
			MESHOPPEN
		0170/0042	MESHOPPEN T
	039154 FT	039174 FT	1 0 00241 0 01 0394+04
		S 0170/0000	LENGTH(AH 2445 BK 2853)
			TRIB SUSQ RV
			STRUCTURE LENGTH 10 FT
		0160/2220	BMSID 65/0006/0160/2220
BYRD HILL RD			

DIR: B TOTAL LEN: 27.918 MI. DIST: 04-7 SR: 6
LEFT MUN: MESHOPPEN T RIGHT MUN: MESHOPPEN T

(T483)	0160/2120		
			#9 STATE STOCKPILE RD
		0160/1138	(GOVT)
	036301 FT	036321 FT	1 0 00241 0 01 0365+17
			DRAINAGE
			STRUCTURE LENGTH 5 FT
			BMSID 65/0006/0160/0000
		0160/0000	LENGTH(AH 2853 BK 1873)
TRAIL RD			
(T517)	0150/0936		
			LOTT RD
			(T002)
1 0 00241 0 01 0346+57	034428 FT	034448 FT	SR 4025 SH
SHERWOOD RD			(SR4025 SEG 0020/2160)
(T006)	0150/0000	0150/0000	LENGTH(AH 1873 BK 2486)
			FOR SR 0006 AND 4025
		0140/2355	(CONN)
			TR SUSQ RVR
			STRUCTURE LENGTH 10 FT
		0140/2113	BMSID 65/0006/0140/2113
			TRB SUSQ RVR
			STRUCTURE LENGTH 9 FT
		0140/0716	BMSID 65/0006/0140/0716
	031942 FT	031962 FT	1 0 00241 0 01 0321+95
		0140/0000	LENGTH(AH 2486 BK 1297)
	030645 FT	030665 FT	1 0 00241 0 01 0309+02
		0130/0000	LENGTH(AH 1297 BK 2517)
			WYOMING CO FAIR RD
		0120/2304	(GOVT)

DIR: B TOTAL LEN: 27.918 MI. DIST: 04-7 SR: 6
LEFT MUN: MESHOPPEN T RIGHT MUN: MESHOPPEN T

	028128 FT		028148 FT 1 0 00241 0 01 0284+02 MFC BEGIN = B S 0120/0000 LENGTH(AH 2517 BK 2230)
1 0 00241 0 01 0261+90 MFC BEGIN = B LENGTH(AH 2210 BK 2331)	025918 FT 0111/0000 S		025918 FT 1 0 00241 0 01 0261+90 MFC BEGIN = B S 0110/0000 LENGTH(AH 2230 BK 2331)
			DRAINAGE STRUCTURE LENGTH 6 FT 0100/0240 BMSID 65/0006/0100/0240
	023587 FT		023587 FT 1 0 00241 0 01 0238+71 S 0100/0000 LENGTH(AH 2331 BK 1533)
	022054 FT		022054 FT 1 0 00241 0 01 0223+47 S 0090/0000 LENGTH(AH 1533 BK 2063)
NOVAN RD (T479)	0080/1628	== ==	0080/1628 TRACY BREWER RD (T508)
		==	0080/1339 BUDS LN (PRDR)
BLUE STONE RD (T516)	0080/0157	==	
	019991 FT		0080/0031 BMSEN 65/0006/0080/0000 019991 FT 1 0 00241 0 01 0202+75
			BLACK WALNUT BMSBG 65/0006/0080/0000 S 0080/0000 LENGTH(AH 2063 BK 2048)
		----	0070/1259 MESHOPPEN BRAINTRIM T TROUT LN
		==	0070/1226 (TWP)
OLD RT 6 RD (T480)	0070/1216	==	

DIR: B TOTAL LEN: 27.918 MI. DIST: 04-7 SR: 6
LEFT MUN: BRAINTRIM T RIGHT MUN: BRAINTRIM T

WILLOW LN
(TWP)
0070/0047
017943 FT

017943 FT 1 0 00241 0 01 0182+68
S 0070/0000 LENGTH(AH 2048 BK 3484)

PERCH LN
0060/2866 (PRDR)
TRB SUSQ RVR
STRUCTURE LENGTH 8 FT
0060/2570 BMSID 65/0006/0060/2570

WALLEYE LN
0060/1944 (PRDR)

OLD RT 6 RD
(TWP)
0060/1622

TRB SUSQ RVR
STRUCTURE LENGTH 10 FT
0060/1573 BMSID 65/0006/0060/1573
BLACK WALNUT RIVER #1
0060/1047 (PRDR)

1 0 00241 0 01 0147+52 014459 FT
DOLITTLE HILL RD
(SR4009 SEG 0010/0000) 0060/0000

014459 FT
S 0060/0000 LENGTH(AH 3484 BK 2208)

012251 FT

012251 FT 1 0 00241 0 01 0125+44
S 0050/0000 LENGTH(AH 2208 BK 2540)

009711 FT

009711 FT 1 0 00241 0 01 0100+21
S 0040/0000 LENGTH(AH 2540 BK 3316)

EXTRACT DATE: 12/18/2019 ROADWAY MANAGEMENT SYSTEM PAGE NUMBER: 1
PRINT DATE: 12/22/2019 SLD COUNTY/SR - ANNUAL PRINT COUNTY: WYOMING

DIR: B TOTAL LEN: 27.918 MI. DIST: 04-7 SR: 6
LEFT MUN: BRAINTRIM T RIGHT MUN: BRAINTRIM T

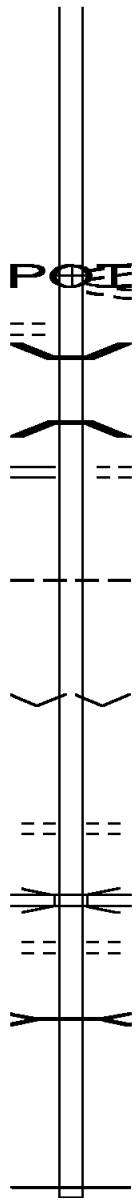

	006395 FT	006395 FT 1 0 00241 0 00 0064+17
		0030/0000 LENGTH(AH 3316 BK 3396)
		(APRA) WHIPPLE BROS
		RIVER RD
		(T469)
		UNKNOWN RD
		0020/2737 (TWP)
RIVER RD (T469)	0020/2690	
		0020/2668 BMSEN 65/0006/0020/2548
		1 0 00241 0 00 0055+55
		TUSCARORA CK
		0020/2548 BMSBG 65/0006/0020/2548
SR 0367 SH (SR0367 SEG 0010/0000)		LC TO/FROM T469 RD
	0020/2484	0020/2484 (CONN)
		BRAINTRIM
		0020/1121 LACEYVILLE B
	002999 FT	002999 FT 1 0 00241 0 00 0030+01
		VILLAGE: SKINNERS EDDY
		0020/0000 LENGTH(AH 3396 BK 2999)
		BEE ST
		0010/1596 (BORO)
		SR 3001
		0010/0840 OP ID 65/3001/0460/0671
		SECOND ST
		0010/0329 (TWP)
		LITTLE TUSCARORA CRK
		STRUCTURE LENGTH 44 FT
		0010/0321 BMSID 65/0006/0010/0321
	000000 FT	000000 FT 1 0 00241 0 00 0000+00
		NC SR 0006 SH
		REF-BK G A R HW
		(SR0006 SEG 1150/0665)
		MFC BEGIN = B
		BK-BRADFORD (08)
		0010/0000 LENGTH(AH 2999 BK 0000)