Straight Line Diagram

Snyder
54

January 2020

This document was produced by the Pennsylvania Department of Transportation (PENNDOT) as an internal management tool for State maintained highways and is not to be used for other purposes. The printed information was compiled from the Department's computerized Roadway Management System (RMS) and is subject to change without notice. Use of any or all of the printed information for purposes other than those intended by the Department may not satisfy other accuracy and completeness requirements and the Department does not warrant that such printed information is accurate or complete.

ROADWAY MANAGEMENT SYSTEM

INDEX FOR SR'S LOCATED IN THE COUNTY OF SNYDER

SR	BGN PAGE	END PAGE
0011	1	12
0015	13	15
0035	16	23
0104	24	33
0204	34	38
0235	39	45
0522	46	61
1001	62	63
1002	64	65
1003	66	67
1004	68	68
1005	69	72
1006	73	73
1007	74	78
1008	79	80
1009	81	83
1010	84	84
1011	85	88
1012	89	89
1013	90	90
1014	91	92
1015	93	94
1016	95	96
1017	97	100
1019	101	102
1020	103	103
1021	104	104
1022	105	105
1023	106	108
2001	109	110
2002	111	112
2003	113	114
2004	115	115
2005	116	116
2006	117	120
2007	121	124
2008	125	126
2009	127	129
2010	130	131
2011	132	132
2012	133	134
2013	135	135
2016	136	137
2017	138	140
2019	141	141
3001	142	142
3002	143	144
3003	145	145
3004	146	149
3005	150	150
3006	151	155
3007	156	156
3008	157	159
3009	160	160
3010	161	162
3011	163	163
3012	164	165
3014	166	167
3016	168	172
3018	173	173
3020	174	174
4001	175	175
4002	176	177
4003	178	182
4004	183	184
4005	185	186
4006	187	189
4007	190	190
4008	191	194
4010	195	195
4012	196	200
4014	201	203
4016	204	204
4018	205	208
8003	209	210
8005	211	211
8007	212	213
9101	214	214
9102	215	215
9103	216	216
9202	217	217
9401	218	218
9403	219	219
9405	220	221
9407	222	222
9411	223	223
9413	224	224
9415	225	225
9419	226	226

pennsylvania
DEPARTMENT OF TRANSPORTATION

December 30, 2019

Pennsylvania State Roads - Straight Line Diagrams

Contained within this document are the 2020 Pennsylvania Straight Line Diagram's (SLD's) for State Routes by county within a particular PennDOT district. At the end of each year, PennDOT takes a snapshot of its current SLD database and creates PDF files from the SLD snapshot. The SLD's are a graphical representation of State Routes (SR's) that PennDOT maintains. The information shown on the SLD's is generated from data found in PennDOT's Roadway Management System (RMS) database. The data from RMS is constantly being updated to match actual roadway inventory data found on Pennsylvania's state highways. PennDOT's SR system is explained briefly in this document along with symbol definitions for each type of roadway feature or attribute found on the SLD. This PDF version of the SLD contains an individual county list of all state roads found in that county. The SR's found on the list are linked to the actual pages that show the individual SLD's. To find an SLD for a particular road that you want, simply point to that road on the SR index list and click on it to jump to the beginning page of that SLD.

If you have any questions or comments concerning information found in this document, please contact Janice L. Arellano, P.E., Chief, Roadway Inventory and Testing Unit, Asset Management Division, Bureau of Maintenance and Operations, by calling (717) 787-7294.

Additional information on state owned highways is available from your local PENNDOT Engineering District Office, RMS Unit, RMS Coordinator.

Straight Line Diagram Disclaimer: This document is for informational purposes only and may be viewed by anyone. No part of the information contained in this document may be altered or redistributed without prior written consent of PENNDOT. Straight Line Diagram information is provided "as is" without warranty of any kind, either expressed or implied. This information could include technical inaccuracies or errors of omission. Changes may be made periodically to the information herein.

Copyright © 2019 by the Commonwealth of Pennsylvania. All rights reserved.

pennsylvania
DEPARTMENT OF TRANSPORTATION

Asset Management Division
Mission Statement

To protect and preserve Pennsylvania's infrastructure by providing meaningful, timely, and accurate pavement and roadway management, design, standards, strategies, inventory and condition, as well as fair, consistent and efficient application of Commonwealth laws and regulations.

CUSTOMER SERVICE RATING FORM

Straight Line Diagram (SLD) – Customer Service Rating

As means to improve customer service, we would like you to rate the product/ service you have received, by circling a "grade" from "A" (excellent) to "E" (fail).

A **B** **C** **D** **E**

If your rating is not an "A," please let us know what we could do better.

_____

_____

_____

_____

_____

Name and Organization (optional)

_____

Thank You.

(Fold along line, and tape or staple together before mailing)

(Cut along dashed line

_____

_____

_____

Bureau of Maintenance and Operations
Asset Management Division – BOMO Annex
907 Elmerton Avenue
Harrisburg, PA 17110
ATTN: Janice Arellano

F-CS-02

PENNSYLVANIA DEPARTMENT OF TRANSPORTATION
Bureau of Maintenance and Operations, Asset Management Division

Location Referencing System (LRS) – Definitions, Uses & Testing

The Department's LRS, implemented in 1987, is the mechanism to designate the State highway network, to define roadway lengths, locations, and route connectivity, and to serve as the basis for the collection, storage, and integration of roadway information.

An LRS key is a unique series of numbers that identifies the location of each point or feature along a State route. The fourteen digit number is an integral part of the Roadway Management System (RMS) where roadway data is stored. 07/4016/0100/0857 is an example of an LRS key, which identifies County (CO) = 07, State Route (SR) = 4016, Segment (SEG) = 0100, and Offset = 0857.

County (CO)

Each of Pennsylvania's sixty-seven counties is identified by a number.

Name	#	Name	#	Name	#	Name	#
Adams	1	Clinton	18	Lackawanna	35	Potter	52
Allegheny	2	Columbia	19	Lancaster	36	Schuylkill	53
Armstrong	3	Crawford	20	Lawrence	37	Snyder	54
Beaver	4	Cumberland	21	Lebanon	38	Somerset	55
Bedford	5	Dauphin	22	Lehigh	39	Sullivan	56
Berks	6	Delaware	23	Luzerne	40	Susquehanna	57
Blair	7	Elk	24	Lycoming	41	Tioga	58
Bradford	8	Erie	25	McKean	42	Union	59
Bucks	9	Fayette	26	Mercer	43	Venango	60
Butler	10	Forest	27	Mifflin	44	Warren	61
Cambria	11	Franklin	28	Monroe	45	Washington	62
Cameron	12	Fulton	29	Montgomery	46	Wayne	63
Carbon	13	Greene	30	Montour	47	Westmoreland	64
Centre	14	Huntingdon	31	Northampton	48	Wyoming	65
Chester	15	Indiana	32	Northumberland	49	York	66
Clarion	16	Jefferson	33	Perry	50	Philadelphia	67
Clearfield	17	Juniata	34	Pike	51		

State Route (SR)

State Routes (SR's) are identified by four-digit numbers. SR numbers are assigned as follows:

1. Traffic Routes: Routes designated as Interstates, US or PA Routes 0001-0999
2. Quadrant Routes (Non-Traffic Routes) 1001-4999
3. Relocated Traffic Routes 6000-6999
4. Turned Back, Abandoned, or Null Routes 7000-7999
5. Interchanges 8001-8999
6. WYE's 9101-9199
7. Rest Areas 9201-9299
8. Truck Escape Ramps 9301-9399
9. Others 9401-9499

Even/Odd Convention: Even numbers are typically given to SR's in the East/West direction, and odd numbers to SR's that run North/South. This convention applies to Interstate Routes (except those that are Beltways or Spurs), and Quadrant Routes. This convention may or may not apply to PA or US Traffic Routes.

Hierarchy: If two or more traffic routes occupy the same section of roadway, the SR number is based on the "higher" type route, according to the following hierarchy. If the traffic routes are the same hierarchy class, then the SR number is assigned the lower numbered traffic route (Figure 1).

1. Interstates
2. U.S. Routes
3. PA Routes
4. Quadrant Routes

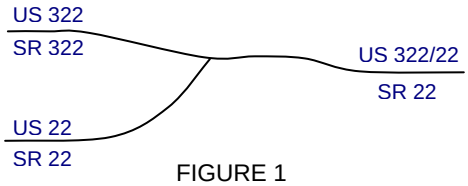

FIGURE 1

Other Numbering Conventions:

1. The first digit of a quadrant route is based on which quadrant of the county the route is located, as shown in the following diagram (Figure 2).
2. The last three digits of a Relocated Traffic Route are the same as the Traffic Route that was relocated.
3. Interchanges are numbered sequentially. Odd numbers are given to interchanges along SR's in the North/South direction; even numbers are given to interchanges along SR's in the East/West direction (Figure 3).
4. WYE's are given odd numbers if the connecting SR is odd numbered, and even numbers if the connecting SR is even numbered.
5. Rest Areas or Truck Escape Ramps are given odd numbers if they connect to the Southbound or Westbound side of an SR, and even numbers if they connect to the Northbound or Eastbound side.

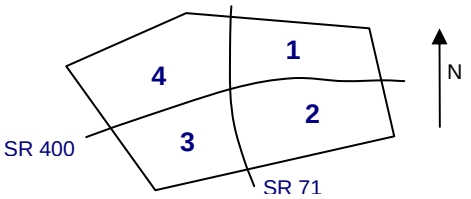

FIGURE 2

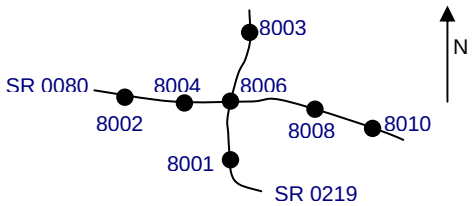

FIGURE 3

Segment (SEG)

State routes are divided into segments, which are approximately one-half mile long, and are identified by a four-digit number. Segment begin and end points are placed at physical features where possible. Segment numbers increase in the North or East direction, and typically by 10's (Figure 4). Segments are even numbered on undivided roadways, and in the Northbound or Eastbound direction of divided roadways. Segments are odd numbered in the Southbound or Westbound direction of divided roadways (Figure 5). Interstate segments are associated with the mile posts (Figure 6).

<u>Undivided Roadways</u>

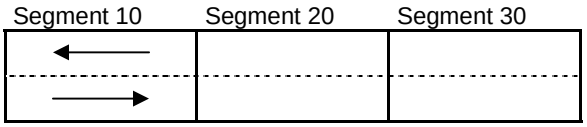

FIGURE 4

<u>Divided Roadways</u>

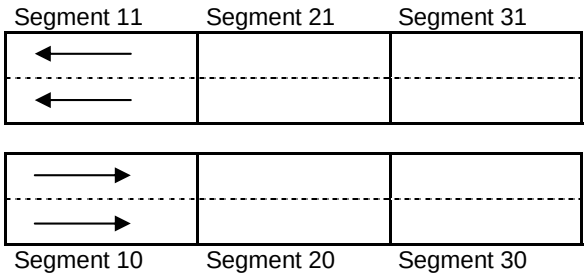

FIGURE 5

<u>Interstate Roadways</u>

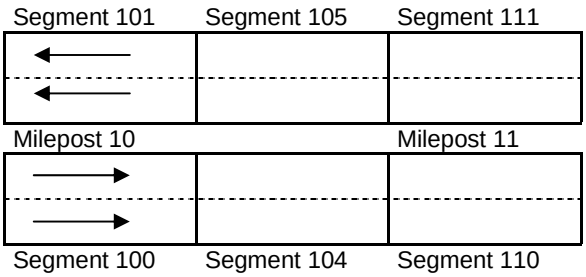

FIGURE 6

Turned Back, Abandoned, and Null Segments are given numbers in the range of 7000-7999. For two coincident State routes, the route with "lower" hierarchy is "nulled."

Segment numbering restarts on Traffic Routes at County boundaries, except Interstates (Figure 7).

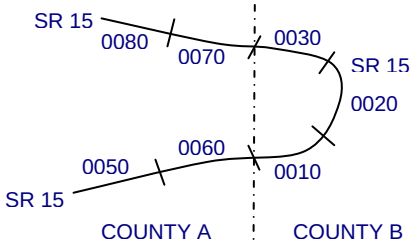

FIGURE 7

Offset

The offset, a subdivision of the segment, is the distance (in feet) from the beginning of the segment, expressed as a four-digit number. Offsets are measured in the increasing segment direction.

Segment Markers

Segment markers, which allow for easy identification of the LRS location on the State highway system, indicate the State route and segment number at the point that each segment is entered. If the beginning of a segment occurs at a physical feature, then the point of reference is at the physical feature and not the sign. At intersections, signs are used to identify beginning or ending State routes or segments.

Users of the LRS

Locations of all intersections, structures, and other points of interest are field verified and inventoried in the RMS. This information can be displayed on Straight Line Diagrams (SLD's) which can be viewed in the RMS, or hardcopy form. SLD books are refreshed and printed annually for distribution to the Department's District and County offices, as well as too many external entities.

A list of those within the Department that use the LRS to identify locations in the RMS and in the field includes personnel from the following organizations: Pavement Testing, County Maintenance, Traffic, Design, Surveys, Construction, Bridge, Permits, Crash Review, Planning and Programming, Posted & Bonded Roads, Tort Liability, and Emergency Management.

Users outside the Department include: County & Municipal governments, County 911, Planning Commissions, Federal Highway Administration, State & Local Police, Local Emergency Management, Delivery Services (UPS, Fed Ex, etc.), Fire Departments, Utility Companies, Contractors, and Consultants.

Without segment markers located in the field, all of these users would have to rely solely on the SLD, which would be extremely cumbersome at best and impossible for some.

Verification, QA & QC

In order to assure that LRS information is indicated properly in the RMS, on SLD's, and in the field, LRS Quality Assurance (QA) and Quality Commitment (QC) programs are performed each year. The Bureau of Maintenance and Operations, Asset Management Division, Roadway Inventory & Testing Unit (RITU) performs all Statewide QC testing. Field verification and QA is also performed by RITS, except in Engineering Districts 2-0, 11-0, and 12-0, where it is done "in-house." Each Engineering District is responsible for its own LRS completeness and maintenance with respect to the RMS.

Twenty percent of each county is field tested annually as part of the QA program, and five percent of each county is tested for the annual QC program. The goal of the QC program is to maintain at least 90% accuracy between the RMS and the actual field locations of highway features. Annual QC ratings are developed and reported to the Engineering Districts.

Field testing is performed by two-person teams (a permanent employee that operates the test, and a temporary employee that drives the device) with the use of vans equipped with an on-board computer and a Data Measurement Subsystem. Testing is typically performed during the months of April through November.

Vehicle location and roadway features are displayed on the van's computer screen in SLD format, and the software accepts operator inputs verifying or modifying roadway feature locations, as well as comments. Though the system can function at greater speed, test speeds are typically less than 25 mph to ensure accuracy.

There are five categories of information that is verified and/or modified:

1. State Route Length
2. Segment Length
3. Roadway Geometry (lane count, pavement & shoulder types & widths)
4. Intersecting Feature Location (intersections & bridges)
5. Segment Marker Location

STRAIGHT LINE DIAGRAM (SLD) ANNUAL REFRESH ATTRIBUTE KEY

SEGMENT MARKER	AHEAD LEFT INTER STATE OWNED	RAILROAD CROSSING	INTERSTATE MILEPOST
TURNBACK	AHEAD LEFT INTER NON-STATE	RAILROAD OVER-PASS	MFC BEGIN
NULL	AHEAD RIGHT INTE STATE OWNED	OVER-PASS	MUNICIPAL BOUNDARY
UNDIVIDED HIGHWAY	AHEAD RIGHT INTE NON-STATE	BRIDGE END	VILLAGE BEGIN
PHYSICALLY DIVIDED	BACK LEFT INTER STATE OWNED	BRIDGE BEGIN	AH - LENGTH FORWARD TO NEXT SEGMENT BEGIN BK - LENGTH BACK WARD TO PREVIOUS SEGMENT BEGIN
PAINT DIVIDED	BACK LEFT INTER NON-STATE	TUNNEL	
INTERSECTION AHEAD	BACK RIGHT INTER STATE OWNED	SIGN STRUCTURE	MFC - MAINTENANCE FUNCTIONAL CLASS A = INTERSTATE B = EXPRESSWAY AND/OR PRINCIPLE ARTERIAL C = MINOR ARTERIAL D = COLLECTOR E = LOCAL ACCESS F = INTERCHANGE RAMP
INTERSECTION BACK	BACK RIGHT INTER NON-STATE	RBR P3 BRIDGE	
REFERENCE AHEAD/BACK	T-LEFT INTERSEC STATE OWNED	RETAINING WALL	
DIVIDED CONNECTOR	T-LEFT INTERSEC NON-STATE	BRIDGE/CULVERT UNDER FILL	NULL AND TURNBACK SEGMENTS ARE DISPLAYED IN THE DEPARTMENT"S ROADWAY MANAGEMENT SYSTEM (RMS) AS 100 FEET IN LENGTH. ACTUAL SEGMENT AND SECTION LENGTHS MAY VARY SIGNIFICANTLY
CROSS INTERSEC STATE OWNED	T-RIGHT INTERSEC STATE OWNED	PIPE (STAMPP)	
CROSS INTERSEC NON-STATE	T-RIGHT INTERSEC NON-STATE	ROTARY INTERSEC	

STRAIGHT LINE DIAGRAM (SLD) ANNUAL REFRESH ATTRIBUTE KEY

ROAD CLOSED	POI POINT OF INTEREST	BRIDGE CLOSED	P BRIDGE POSTED
M MONITORING SITE	TRAFFIC SIGNAL	W RWIS SITE	NC - STREET NAME CHANGE

DIR: S TOTAL LEN: .164 MI. DIST: 03-5 SR: 9419
LEFT MUN: CHAPMAN T RIGHT MUN: CHAPMAN T

000864 FT

FOR SR 0011 AND 9419
(CONN)

0010/0493
000000 FT

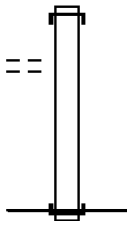

000864 FT
INTER-AHD MARINE CORPS LEAG MEM H
0010/0864 (SR0011 SEG 0023/2214)

000000 FT 0 0 00000 0 00 0000+00
NC RAMP Z
INTER-BK MARINE CORPS LEAG MEM H
(SR0011 SEG 0033/0409)
MFC BEGIN = F
S 0010/0000 LENGTH(AH 0864 BK 0000)

DIR: N TOTAL LEN: .078 MI. DIST: 03-5 SR: 9415
LEFT MUN: UNION T RIGHT MUN: UNION T

```
000410 FT                    000410 FT MARINE CORPS LEAG MEM H
                                       (SR0011 SEG 0200/2661)
                             0020/0205 (SR0011 SEG 0201/2641)
000205 FT                    000205 FT 0 0 00000 0 00 0000+00
                                       AQUEDUCT HOLLOW RD
                                       (T381)
                           S 0020/0000 LENGTH(AH 0205 BK 0205)

                                       AQUEDUCT HOLLOW RD
                             0010/0205 (T381)
000000 FT                    000000 FT 0 0 00000 0 00 0000+00
                                 NC RAMP G RD
                                       MARINE CORPS LEAG MEM H
                                       (SR0011 SEG 0201/2641)
                                       (SR0011 SEG 0200/2661)
                                       MFC BEGIN = F
                           S 0010/0000 LENGTH(AH 0205 BK 0000)
```

DIR: S TOTAL LEN: .185 MI. DIST: 03-5 SR: 9413
LEFT MUN: UNION T RIGHT MUN: UNION T

```
                    000975 FT                    000975 FT
                                                 INTER-AHD  RAMP F RD
                                                            (SR9413 SEG 0010/0327)
                                                            FOR SR 0011 AND 9413
                                                 0030/0324  (CONN)
                                                            TO 0011/0141 SH
                                                 0030/0233  (CONN)
                    000651 FT                    000651 FT  0 0 00000 0 00 0000+00
                                                       NC RAMP D RD
                                                 *REF-BK    NORTH MAIN ST
                                                            (T462)
                                                 S 0030/0000 LENGTH(AH 0324 BK 0324)

                                                 *REF-AHD   NORTH MAIN ST
                                                 0020/0324  (T462)
TO 0011/0141 SH
(CONN)                 0020/0091
                    000327 FT                    000327 FT  0 0 00000 0 00 0000+00
                                                       NC RAMP E RD
                                                 INTER-BK   RAMP F RD
FOR SR 0011 AND 9413                                        (SR9413 SEG 0010/0327)
(CONN)                 0020/0000                 S 0020/0000 LENGTH(AH 0324 BK 0327)

FOR SR 0011 AND 9413                             INTER-AHD  RAMP E RD
(CONN)                 0010/0327                 0010/0327  (SR9413 SEG 0020/0000)
                    000000 FT                    000000 FT  0 0 00000 0 00 0000+00
                                                       NC RAMP F RD
                                                 INTER-BK   MARINE CORPS LEAG MEM H
                                                            (SR0011 SEG 0151/0232)
                                                            MFC BEGIN = F
                                                 S 0010/0000 LENGTH(AH 0327 BK 0000)
```

DIR: S TOTAL LEN: .187 MI. DIST: 03-5 SR: 9411
LEFT MUN: CHAPMAN T RIGHT MUN: CHAPMAN T

OLD TRAIL RD
(T347)

000985 FT

0020/0135
000550 FT

000000 FT

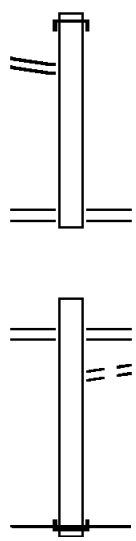

000985 FT
INTER-AHD MARINE CORPS LEAG MEM H
0020/0435 (SR0011 SEG 0051/0000)

000550 FT 0 0 00000 0 00 0000+00
NC RAMP C RD
MARINE CORPS LEAG MEM H
(SR0011 SEG 0040/2388)
(SR0011 SEG 0041/2376)
0020/0000 LENGTH(AH 0435 BK 0550)

MARINE CORPS LEAG MEM H
(SR0011 SEG 0040/2388)
0010/0550 (SR0011 SEG 0041/2376)
OLD TRAIL RD
0010/0350 (T347)
000000 FT 0 0 00000 0 00 0000+00
NC RAMP D RD
INTER-BK MARINE CORPS LEAG MEM H
(SR0011 SEG 0051/0134)
MFC BEGIN = F
0010/0000 LENGTH(AH 0550 BK 0000)

DIR: B TOTAL LEN: .121 MI. DIST: 03-5 SR: 9407
LEFT MUN: MONROE T RIGHT MUN: MONROE T

000638 FT

000000 FT

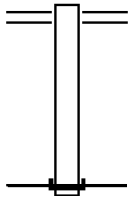

000638 FT AIRPORT DR
0010/0638 (SR1015 SEG 0010/0281)

000000 FT 1 0 00025 2 00 0000+00
NC RAMP A RD
INTER-BK SUSQUEHANNA TR
(SR0522 SEG 0615/0430)
MFC BEGIN = F
S 0010/0000 LENGTH(AH 0638 BK 0000)

DIR: W TOTAL LEN: .342 MI. DIST: 03-5 SR: 9405
LEFT MUN: MONROE T RIGHT MUN: MONROE T

001804 FT

001176 FT

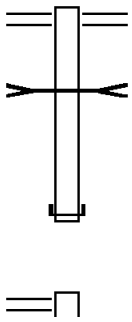

001804 FT NINTH ST
0750/0628 (SR1023 SEG 0020/0000)
TRIB TO SUSQUEHANNA R
STRUCTURE LENGTH 11 FT
0750/0482 BMSID 54/9405/0750/0482
001176 FT 1 0 00025 2 01 0000+00
NC RAMP B RD
INTER-BK CHARLES ATTIG MEM HW
(SR0011 SEG 0330/0349)
S 0750/0000 LENGTH(AH 0628 BK 0524)

RAMP F RD
(SR9405 SEG 0260/0089)

DIR: W TOTAL LEN: .342 MI. DIST: 03-5 SR: 9405
LEFT MUN: MONROE T RIGHT MUN: MONROE T

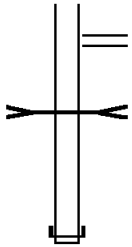

RAMP F RD
0500/0524 (SR9405 SEG 0250/0219)
TRIB TO SUSQUEHANNA RIV
STRUCTURE LENGTH 12 FT
0500/0288 BMSID 54/9405/0500/0288
000652 FT 000652 FT 1 0 00025 2 02 0000+00
NC RAMP C RD
INTER-BK CHARLES ATTIG MEM HW
(SR0011 SEG 0331/0492)
S 0500/0000 LENGTH(AH 0524 BK 0326)

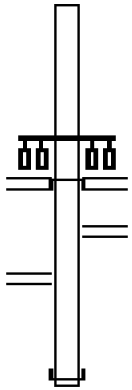

INTER-AHD NINTH ST
(SR1023 SEG 0010/0000)
CHARLES ATTIG MEM HW
(SR0011 SEG 0331/0000)
(SR0011 SEG 0330/0000)
CHARLES ATTIG MEM HW
(SR0011 SEG 0330/0000)
(SR0011 SEG 0331/0000)
0260/0326
PENN VALLEY DR
0260/0109 (T609)
SR 9405 SH
0260/0089 (SR9405 SEG 0500/0524)
000326 FT 000326 FT 1 0 00025 2 04 0000+00
INTER-BK SUSQUEHANNA VALLEY MALL
(PRDR)
S 0260/0000 LENGTH(AH 0326 BK 0326)

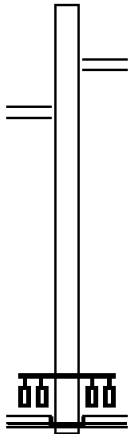

REF-AHD SUSQUEHANNA VALLEY MALL
0250/0326 (PRDR)
RAMP C RD
0250/0219 (SR9405 SEG 0500/0524)
PENNS VALLEY DR
0250/0195 (T609)
000000 FT 000000 FT 1 0 00025 2 04 0000+00
NC RAMP F RD
CHARLES ATTIG MEM HW
(SR0011 SEG 0331/0000)
(SR0011 SEG 0330/0000)
CHARLES ATTIG MEM HW
(SR0011 SEG 0330/0000)
(SR0011 SEG 0331/0000)

INTER-BK NINTH ST
(SR1023 SEG 0010/0000)
MFC BEGIN = F
S 0250/0000 LENGTH(AH 0326 BK 0000)

DIR: B TOTAL LEN: .036 MI. DIST: 03-5 SR: 9403
LEFT MUN: MONROE T RIGHT MUN: MONROE T

```
000192 FT                    000192 FT
                             INTER-AHD LINE NO 2 RD
                                       (T513)
                                       SR 0015 SH NB
                                       (SR0015 SEG 0080/0864)
                                       SR 0015 SH NB
                             0010/0192 (SR0015 SEG 0080/0864)
                                       T.SUSQ.RIVER
                                       STRUCTURE LENGTH  12 FT
                             0010/0054 BMSID 54/9403/0010/0054
000000 FT                    000000 FT 0 0 00000 0 00 0000+00
                                  NC SR 9403 SH
                                       SR 0015 SH SB
                                       (SR0015 SEG 0081/0683)
                                       SR 0015 SH SB
                                       (SR0015 SEG 0081/0683)
                                       MFC BEGIN = F
                             0010/0000 LENGTH(AH 0192 BK 0000)
```

DIR: B TOTAL LEN: .064 MI. DIST: 03-5 SR: 9401
LEFT MUN: UNION T RIGHT MUN: UNION T

000336 FT

000000 FT

MARKET ST
(SR2017 SEG 0010/0000) 0010/0000

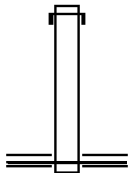

000336 FT
INTER-AHD MARKET ST
0010/0336 (SR2017 SEG 0010/0164)
000000 FT 1 0 00229 2 01 0000+00
NC RAMP B RD
RAMP A RD
(SR9101 SEG 0010/0000)
MFC BEGIN = F
S 0010/0000 LENGTH(AH 0336 BK 0000)

DIR: N TOTAL LEN: .090 MI. DIST: 03-5 SR: 9202
LEFT MUN: CHAPMAN T RIGHT MUN: CHAPMAN T

000475 FT

000000 FT

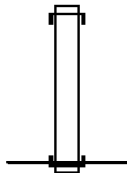

000475 FT
INTER-AHD SR 0011 SH
0010/0475 (SR0011 SEG 0040/1500)
000000 FT 0 0 00000 0 00 0000+00
NC ROADSIDE REST RD
INTER-BK SR 0011 SH
(SR0011 SEG 0040/1024)
MFC BEGIN = F
S 0010/0000 LENGTH(AH 0475 BK 0000)

DIR: S TOTAL LEN: .091 MI. DIST: 03-5 SR: 9103
LEFT MUN: PENN T RIGHT MUN: PENN T

000479 FT

000000 FT

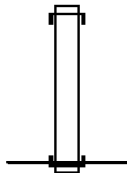

000479 FT
INTER-AHD SR 0035 SH
0250/0479 (SR0035 SEG 0320/2242)
000000 FT 0 0 00000 0 00 0000+00
NC SR 9103 SH
INTER-BK MARKET ST
(SR2017 SEG 0030/0286)
MFC BEGIN = F
S 0250/0000 LENGTH(AH 0479 BK 0000)

DIR: W TOTAL LEN: .044 MI. DIST: 03-5 SR: 9102
LEFT MUN: SELINSGROVE B RIGHT MUN: SELINSGROVE B

000232 FT

000000 FT

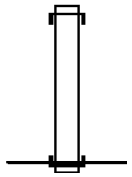

000232 FT
INTER-AHD SR 0522 SH
0010/0232 (SR0522 SEG 0605/0328)
000000 FT 0 0 00000 0 00 0000+00
NC SR 9102 SH
INTER-BK SUSQUEHANNA TR
(SR0522 SEG 0610/0310)
MFC BEGIN = F
S 0010/0000 LENGTH(AH 0232 BK 0000)

DIR: B TOTAL LEN: .217 MI. DIST: 03-5 SR: 9101
LEFT MUN: UNION T RIGHT MUN: UNION T

001148 FT

000000 FT

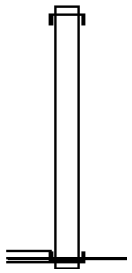

001148 FT
INTER-AHD MARINE CORPS LEAG MEM H
0010/1148 (SR0011 SEG 0241/0625)

000000 FT 1 0 00229 2 00 0000+00
NC RAMP A RD
RAMP B RD
(SR9401 SEG 0010/0000)
INTER-BK MARKET ST
(SR2017 SEG 0010/0000)
MFC BEGIN = F
S 0010/0000 LENGTH(AH 1148 BK 0000)

DIR: N TOTAL LEN: 1.423 MI. DIST: 03-5 SR: 8007
LEFT MUN: SHAMOKIN DAM B RIGHT MUN: SHAMOKIN DAM B

	007516 FT		007516 FT
			INTER-AHD CHARLES ATTIG MEM HW
RAMP RD			0770/0645 (SR0011 SEG 0410/0383)
(SR8007 SEG 0760/0000)	0770/0296		
			SIGN: 4 CHORD TRUSS
			0770/0280 BMSID 54/8007/0770/0280
	006871 FT		006871 FT 0 0 00000 0 00 0000+00
			INTER-BK SR 0061 SH
			(SR0061 SEG 0580/2908)
			S 0770/0000 LENGTH(AH 0645 BK 0250)
			INTER-AHD BALDWIN BL
			(BORO)
			CHARLES ATTIG MEM HW
			(SR0011 SEG 0410/0052)
			(SR0011 SEG 0411/0052)
			0760/0250
	006621 FT		006621 FT 0 0 00000 0 00 0000+00
			INTER-BK RAMP RD

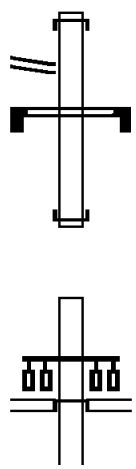

DIR: N TOTAL LEN: 1.423 MI. DIST: 03-5 SR: 8007
LEFT MUN: SHAMOKIN DAM B RIGHT MUN: SHAMOKIN DAM B

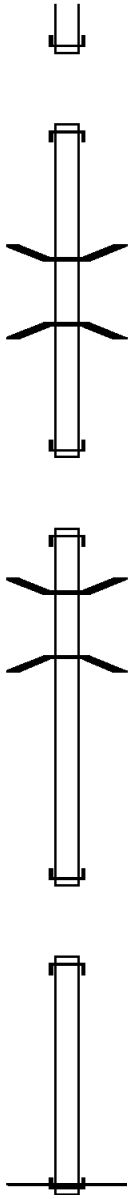

(SR8007 SEG 0770/0296)
0760/0000 LENGTH(AH 0250 BK 2532)

INTER-AHD CHARLES ATTIG MEM HW
0750/2532 (SR0011 SEG 0401/0719)

0750/0886 BMSEN 54/8007/0750/0675
1 0 00025 0 01 0767+94
US TR 11/15
0750/0675 BMSBG 54/8007/0750/0675

004089 FT

004089 FT 0 0 00000 0 00 0000+00
INTER-BK SR 0061 SH
(SR0061 SEG 0580/2908)
0750/0000 LENGTH(AH 2532 BK 2708)

INTER-AHD SR 0061 SH
0250/2708 (SR0061 SEG 0581/2908)

0250/2033 BMSEN 54/8007/0750/0675
0 0 00000 0 00 0000+00
US TR 11/15
0250/1822 BMSBG 54/8007/0750/0675

001381 FT

001381 FT 0 0 00000 0 00 0000+00
INTER-BK CHARLES ATTIG MEM HW
(SR0011 SEG 0401/1355)
0250/0000 LENGTH(AH 2708 BK 1381)

INTER-AHD SR 0061 SH
0010/1381 (SR0061 SEG 0581/2908)

000000 FT

000000 FT 0 0 00000 0 00 0000+00
NC RAMP RD
INTER-BK CHARLES ATTIG MEM HW
(SR0011 SEG 0400/1030)
MFC BEGIN = F
0010/0000 LENGTH(AH 1381 BK 0000)

DIR: N TOTAL LEN: .599 MI. DIST: 03-5 SR: 8005
LEFT MUN: MONROE T RIGHT MUN: MONROE T

```
003161 FT                    003161 FT
                             INTER-AHD SUSQUEHANNA TR
                             0500/1683 (SR0011 SEG 0311/2884)

001478 FT                    001478 FT 1 0 00025 2 03 0000+00
                                   NC RAMP D RD
                             INTER-BK  SUSQUEHANNA TR
                                       (SR0011 SEG 0321/0000)
                           S 0500/0000 LENGTH(AH 1683 BK 1478)

                             INTER-AHD SUSQUEHANNA TR
                             0010/1478 (SR0011 SEG 0320/0653)

000000 FT                    000000 FT 1 0 01084 2 04 0000+00
                                   NC RAMP E RD
                             INTER-BK  SUSQUEHANNA TR
                                       (SR0011 SEG 0310/1726)
                                       MFC BEGIN = F
                           S 0010/0000 LENGTH(AH 1478 BK 0000)
```

DIR: W TOTAL LEN: 1.148 MI. DIST: 03-5 SR: 8003
LEFT MUN: PENN T RIGHT MUN: PENN T

006060 FT

006060 FT
INTER-AHD SR 0035 SH
0500/0758 (SR0035 SEG 0341/0378)

DIR: W TOTAL LEN: 1.148 MI. DIST: 03-5 SR: 8003
LEFT MUN: PENN T RIGHT MUN: PENN T

005302 FT

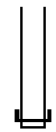

005302 FT 1 0 01084 2 03 0000+00
NC RAMP D RD
INTER-BK MARINE CORPS LEAG MEM H
(SR0011 SEG 0271/0875)
S 0500/0000 LENGTH(AH 0758 BK 1044)

INTER-AHD MARINE CORPS LEAG MEM H
0250/1044 (SR0011 SEG 0261/1469)

004258 FT

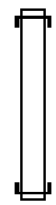

004258 FT 1 0 01084 2 02 0000+00
NC RAMP C RD
INTER-BK SR 0035 SH
(SR0035 SEG 0340/0357)
S 0250/0000 LENGTH(AH 1044 BK 1950)

INTER-AHD MARINE CORPS LEAG MEM H
0020/1950 (SR0011 SEG 0260/2084)

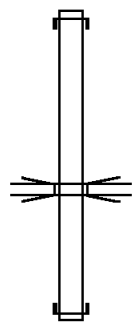

SR 11/15 NBL
0020/0043 OP ID 54/0011/0270/0000

002308 FT

002308 FT 1 0 01084 2 01 0000+00
NC RAMP B RD
INTER-BK SR 0035 SH
(SR0035 SEG 0340/0618)
S 0020/0000 LENGTH(AH 1950 BK 2308)

INTER-AHD SR 0035 SH
0010/2308 (SR0035 SEG 0341/0618)
SR 11/15 NBL
0010/2273 OP ID 54/0011/0270/0000

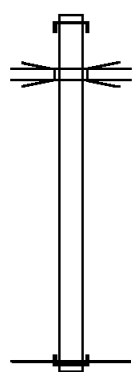

000000 FT

000000 FT 1 0 01084 2 00 0000+00
NC RAMP A RD
INTER-BK MARINE CORPS LEAG MEM H
(SR0011 SEG 0260/0917)
MFC BEGIN = F
S 0010/0000 LENGTH(AH 2308 BK 0000)

DIR: B TOTAL LEN: 8.427 MI. DIST: 03-5 SR: 4018
LEFT MUN: CENTER T RIGHT MUN: CENTER T

044493 FT

044493 FT CENTERVILLE ST
0170/1358 (SR0104 SEG 0370/0000)

043135 FT

043135 FT 2 0 54029 0 00 0451+83
VILLAGE: PENNS CREEK
S 0170/0000 LENGTH(AH 1358 BK 3376)

0160/0031 BMSEN 54/4018/0160/0000

039759 FT

039759 FT 2 0 54029 0 00 0418+05
TRIBUTARY PENNS CREEK
BMSBG 54/4018/0160/0000
S 0160/0000 LENGTH(AH 3376 BK 2538)

MOUNTAIN RD
(T499)

0150/2091

037221 FT

037221 FT 2 0 54029 0 00 0392+59
S 0150/0000 LENGTH(AH 2538 BK 1696)

035525 FT

035525 FT 2 0 54029 0 00 0375+58
BUCKSEY RD
(T626)
S 0140/0000 LENGTH(AH 1696 BK 2529)

DIR: B TOTAL LEN: 8.427 MI. DIST: 03-5 SR: 4018
LEFT MUN: CENTER T RIGHT MUN: CENTER T

032996 FT		032996 FT 2 0 54029 0 00 0350+27
		S 0130/0000 LENGTH(AH 2529 BK 2393)
030603 FT		030603 FT 2 0 54029 0 00 0326+33
		S 0120/0000 LENGTH(AH 2393 BK 2963)
		ZERBE RD
	==	0110/0431 (T620)
027640 FT		027640 FT 2 0 54029 0 00 0296+59
		S 0110/0000 LENGTH(AH 2963 BK 3964)
023676 FT		023676 FT 2 0 54029 0 00 0256+85
		HARTMAN RD
		(T612)
	==	S 0100/0000 LENGTH(AH 3964 BK 2426)
		WELKEL RD
	==	0090/2084 (TWP)
		0090/0991 BMSEN 54/4018/0090/0974
		2 0 54029 0 00 0242+20
		BROOK RUN
		0090/0974 BMSBG 54/4018/0090/0974

MOYERS RD

DIR: B TOTAL LEN: 8.427 MI. DIST: 03-5 SR: 4018
LEFT MUN: CENTER T RIGHT MUN: CENTER T

(T473)

0090/0270
021250 FT

021250 FT 2 0 54029 0 00 0232+41
CENTER
ADAMS T
0090/0000 LENGTH(AH 2426 BK 3052)

LC FROM RENARD RD
0080/0357 (CONN)
018198 FT

018198 FT 2 0 54029 0 00 0202+25
RENARD RD
(T603)
0080/0000 LENGTH(AH 3052 BK 2001)

DECKER RD
0070/0724 (T400)

MOYERS RD
(T473)

0070/0704
016197 FT

016197 FT 2 0 54029 0 00 0182+07
LAKE RD
(T315)
0070/0000 LENGTH(AH 2001 BK 3061)

013136 FT

013136 FT 2 0 54029 0 00 0150+50
VILLAGE: PORT ANN
0060/0000 LENGTH(AH 3061 BK 2038)

GREY SQUIRREL RD
(T598)

0050/0573

0050/0311 BMSEN 54/4018/0050/0289
2 0 54029 0 00 0132+96
MOYERS MILL

DIR: B TOTAL LEN: 8.427 MI. DIST: 03-5 SR: 4018
LEFT MUN: ADAMS T RIGHT MUN: ADAMS T

		0050/0289 BMSBG 54/4018/0050/0289
	011098 FT	011098 FT 2 0 54029 0 00 0130+00
		S 0050/0000 LENGTH(AH 2038 BK 3021)
	008077 FT	008077 FT 2 0 54029 0 00 0099+72
		S 0040/0000 LENGTH(AH 3021 BK 2475)
	005602 FT	005602 FT 2 0 54029 0 00 0074+87
		WALKER LAKE RD
		(T320)
	==	S 0030/0000 LENGTH(AH 2475 BK 2461)
	003141 FT	003141 FT 2 0 54029 0 00 0050+11
		S 0020/0000 LENGTH(AH 2461 BK 3141)
	000000 FT	000000 FT 2 0 54029 0 00 0018+50
		VILLAGE: TROXELVILLE
		NC TROXELVILLE RD
		INTER-BK SR 0235 SH
		(SR0235 SEG 0250/0000)
SR 0235 SH		MFC BEGIN = D
(SR0235 SEG 0250/0000)	0010/0000	S 0010/0000 LENGTH(AH 3141 BK 0000)

DIR: B TOTAL LEN: .018 MI. DIST: 03-5 SR: 4016
LEFT MUN: ADAMS T RIGHT MUN: ADAMS T

```
000093 FT                    000093 FT
                             7024/0000  LENGTH(AH 0100 BK 2384)
000093 FT                    000093 FT
                             7022/0000  LENGTH(AH 2384 BK 0036)
                           * REF-AHD    MIDDLE RD
                             0020/0036  (T401)
000057 FT                    000057 FT  2 0 54028 0 01 0026+20
                                        NORTH BR MIDDLE CREEK
                                        STRUCTURE LENGTH 36 FT
                                        BMSID 54/4016/0020/0000
                           * REF-BK     MIDDLE RD
                                        (T401)
                           S 0020/0000  LENGTH(AH 0036 BK 0100)
000057 FT                    000057 FT
                             7014/0000  LENGTH(AH 0100 BK 0775)
000057 FT                    000057 FT
                             7012/0000  LENGTH(AH 0775 BK 0057)
                                        BMSEN 54/4016/0010/0000
                           * REF-AHD    MIDDLE RD
                             0010/0057  (T401)
000000 FT                    000000 FT  2 0 54028 0 00 0004+62
                                   NC MIDDLE RD
                           * REF-BK     MIDDLE RD
                                        (T401)
                                        NORTH BRANCH MIDDLE CRK
                                        BMSBG 54/4016/0010/0000
                                        MFC BEGIN = E
                           S 0010/0000  LENGTH(AH 0057 BK 0100)
000000 FT                    000000 FT
                             7002/0000  LENGTH(AH 0100 BK 0000)
```

DIR: B TOTAL LEN: 5.533 MI. DIST: 03-5 SR: 4014
LEFT MUN: FRANKLIN T RIGHT MUN: FRANKLIN T

SR 0522 SH (SR0522 SEG 0350/0743)	029214 FT 0120/2394	029214 FT 0120/2394	SR 0522 SH (SR0522 SEG 0350/0743)
	026820 FT	026820 FT S 0120/0000	2 0 54033 0 00 0029+94 LENGTH(AH 2394 BK 2878)
	023942 FT	023942 FT S 0110/0000	2 0 54033 0 00 0053+42 LENGTH(AH 2878 BK 2299)
SPRUCE HOLLOW RD (T624)	0100/2277	0100/2117 0100/2098	BMSEN 54/4014/0100/2098 0 0 00000 0 00 0000+00 TR. TO MIDDLE CREEK BMSBG 54/4014/0100/2098
COUNTRY RD (T618)	0100/0111 021643 FT	021643 FT S 0100/0000	2 0 54033 0 00 0076+49 GREENHOUSE RD (T618) LENGTH(AH 2299 BK 3582)

DIR: B TOTAL LEN: 5.533 MI. DIST: 03-5 SR: 4014
LEFT MUN: FRANKLIN T RIGHT MUN: FRANKLIN T

	018061 FT			018061 FT 2 0 54033 0 00 0112+62 WALNUT RD (T614)
			==	S 0090/0000 LENGTH(AH 3582 BK 2359)
2 0 54033 0 00 0137+00 ZION RD (T610)	015702 FT 0080/0000	==		015702 FT S 0080/0000 LENGTH(AH 2359 BK 2241)
	013461 FT			013461 FT 2 0 54033 0 00 0158+62 ROYERS BRIDGE RD (T604)
			==	S 0070/0000 LENGTH(AH 2241 BK 3017)
CHESTNUT HILL RD (T606)	0060/3003	==		
	010444 FT			010444 FT 2 0 54033 0 00 0188+06 FRANKLIN BEAVER T
				S 0060/0000 LENGTH(AH 3017 BK 2289) SEIPLE RD
			==	0050/1752 (T602)
	008155 FT			008155 FT 2 0 54033 0 00 0210+88 S 0050/0000 LENGTH(AH 2289 BK 2988)

DIR: B TOTAL LEN: 5.533 MI. DIST: 03-5 SR: 4014
LEFT MUN: BEAVER T RIGHT MUN: BEAVER T

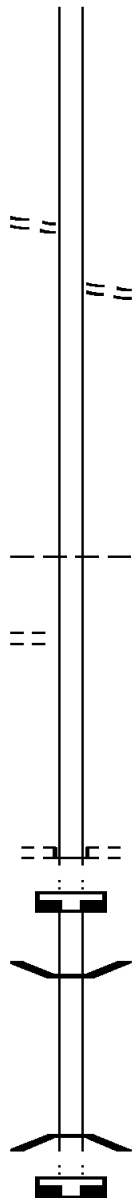

2 0 54033 0 00 0240+67 005167 FT 005167 FT
LONGER RD
(T479) 0040/0000 0040/0000 LENGTH(AH 2988 BK 3411)
COVERED BRIDGE RD
0030/2963 (T600)

001756 FT 001756 FT 2 0 54033 0 00 0274+36
BEAVER
ADAMS T
0030/0000 LENGTH(AH 3411 BK 1695)

DECKER TREE FARM LN
(PRDR) 0020/1022

000061 FT 000061 FT 2 0 54033 0 00 0291+56
NC KISSIMMEE RD
MIDDLE RD
(T401)
INTER-BK DECKER RD
(T400)
0020/0000 LENGTH(AH 1695 BK 0100)
000061 FT 000061 FT
7014/0000 LENGTH(AH 0100 BK 0061)
BMSEN 54/4014/0010/0000
REF-AHD DECKER RD
0010/0061 (T400)
000000 FT 000000 FT 2 0 54033 0 00 0320+81
NC DECKER RD
REF-BK DECKER RD
(T400)
NORTH BRANCH MIDDLE CRK
BMSBG 54/4014/0010/0000
0010/0000 LENGTH(AH 0061 BK 0100)
000000 FT 000000 FT
7008/0000 LENGTH(AH 0100 BK 0000)

DIR: B TOTAL LEN: 6.701 MI. DIST: 03-5 SR: 4012
LEFT MUN: FRANKLIN T RIGHT MUN: FRANKLIN T

035381 FT

035360 FT

035360 FT

035339 FT

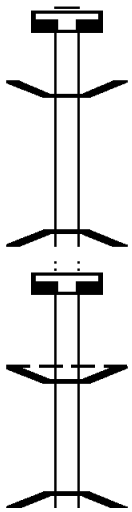

```
   035381 FT
   7184/0000  LENGTH(AH 0100 BK 0021)
              BMSEN 54/4012/0180/0000
✳  REF-AHD    CREEK RD
   0180/0021  (T611)
   035360 FT  2 0 54023 0 10 0855+52
✳  REF-BK     CREEK RD
              (T611)
              TRIBUTARY MIDDLE CREEK
              BMSBG 54/4012/0180/0000
S  0180/0000  LENGTH(AH 0021 BK 0100)
   035360 FT
   7174/0000  LENGTH(AH 0100 BK 0021)
              BMSEN 54/4012/0170/0000
✳  REF-AHD    CREEK RD
              (T611)
   0170/0021  BEAVER T
   035339 FT  2 0 54023 0 09 0823+68
✳  REF-BK     CREEK RD
              (T611)
              TRIBUTARY MIDDLE CREEK
              BMSBG 54/4012/0170/0000
```

DIR: B TOTAL LEN: 6.701 MI. DIST: 03-5 SR: 4012
LEFT MUN: BEAVER T RIGHT MUN: BEAVER T

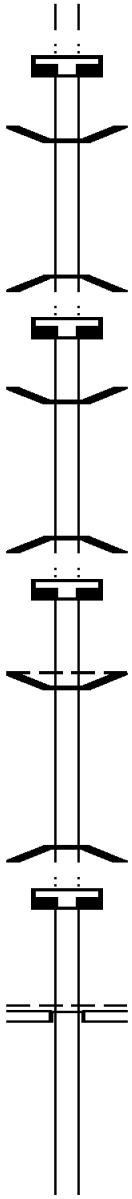

035339 FT	0170/0000 LENGTH(AH 0021 BK 0100)
	035339 FT
	7164/0000 LENGTH(AH 0100 BK 0021)
	BMSEN 54/4012/0160/0000
	* REF-AHD CREEK RD
	0160/0021 (T611)
035318 FT	035318 FT 2 0 54023 0 08 0769+22
	* REF-BK CREEK RD
	(T611)
	TRIBUTARY MIDDLE CREEK
	BMSBG 54/4012/0160/0000
	0160/0000 LENGTH(AH 0021 BK 0100)
035318 FT	035318 FT
	7154/0000 LENGTH(AH 0100 BK 0011)
	BMSEN 54/4012/0150/0000
	* REF-AHD CREEK RD
	0150/0011 (T611)
035307 FT	035307 FT 2 0 54023 0 07 0659+66
	* REF-BK CREEK RD
	(T611)
	MIDDLE CREEK
	BMSBG 54/4012/0150/0000
	0150/0000 LENGTH(AH 0011 BK 0100)
035307 FT	035307 FT
	7144/0000 LENGTH(AH 0100 BK 0065)
	BMSEN 54/4012/0140/0000
	* REF-AHD CREEK RD
	(T611)
	0140/0065 ADAMS T
035242 FT	035242 FT 2 0 54023 0 06 0604+08
	NC CREEK RD
	* REF-BK CREEK RD
	(T611)
	NORTH BRANCH MIDDLE CRK
	BMSBG 54/4012/0140/0000
	0140/0000 LENGTH(AH 0065 BK 0100)
035242 FT	035242 FT
	7134/0000 LENGTH(AH 0100 BK 2479)
	INTER-AHD CREEK RD
	(T611)
	SR 0235 SH
	(SR0235 SEG 0180/0000)
	0130/2479 SPRING T

DIR: B TOTAL LEN: 6.701 MI. DIST: 03-5 SR: 4012
LEFT MUN: SPRING T RIGHT MUN: SPRING T

	032763 FT	0130/0036	BMSEN 54/4012/0130/0000
		032763 FT	2 0 54023 0 05 0550+26
			SWIFT RUN
			BMSBG 54/4012/0130/0000
		S 0130/0000	LENGTH(AH 2479 BK 2000)
	030763 FT	030763 FT	2 0 54023 0 05 0530+19
		S 0120/0000	LENGTH(AH 2000 BK 2325)
2 0 54023 0 05 0506+86	028438 FT	028438 FT	SANDHILL RD
SANDHILL RD			(T467)
(T467)	0110/0000	S 0110/0000	LENGTH(AH 2325 BK 3122)
			ETTINGER RD
		0100/1611	(T576)
	025316 FT	0100/0013	BMSEN 54/4012/0100/0000
		025316 FT	2 0 54023 0 05 0475+60
			TRIBUTARY MIDDLE CREEK
			BMSBG 54/4012/0100/0000
		S 0100/0000	LENGTH(AH 3122 BK 3562)
	021754 FT	021754 FT	2 0 54023 0 05 0439+99
		S 0090/0000	LENGTH(AH 3562 BK 2993)

DIR: B TOTAL LEN: 6.701 MI. DIST: 03-5 SR: 4012
LEFT MUN: SPRING T RIGHT MUN: SPRING T

018761 FT

018761 FT 2 0 54023 0 05 0410+07
S 0080/0000 LENGTH(AH 2993 BK 2728)

SAWMILL RD
(T469)

0070/1472

0070/1395 BMSEN 54/4012/0070/1370
2 0 54023 0 05 0396+49
TRIBUTARY MIDDLE CREEK
0070/1370 BMSBG 54/4012/0070/1370

016033 FT

016033 FT 2 0 54023 0 05 0382+77
MIDDLE CREEK RD
(SR4005 SEG 0050/1813)
S 0070/0000 LENGTH(AH 2728 BK 2539)

0060/0013 BMSEN 54/4012/0060/0000

013494 FT

013494 FT 2 0 54023 0 04 0356+38
KREB GAP RUN
BMSBG 54/4012/0060/0000
S 0060/0000 LENGTH(AH 2539 BK 3281)

LOG LN
(PRDR)

0050/0174

0050/0022 BMSEN 54/4012/0050/0000

010213 FT

010213 FT 2 0 54023 0 04 0323+55
KREB GAP RUN

DIR: B TOTAL LEN: 6.701 MI. DIST: 03-5 SR: 4012
LEFT MUN: SPRING T RIGHT MUN: SPRING T

BMSBG 54/4012/0050/0000
0050/0000 LENGTH(AH 3281 BK 2618)

SPRING
0040/1737 WEST BEAVER T

007595 FT 007595 FT 2 0 54023 0 04 0297+30
GILBERT RD
(T558)
0040/0000 LENGTH(AH 2618 BK 2199)

MOUNTAIN VIEW DR
(PRDR) 0030/1262

005396 FT 005396 FT 2 0 54023 0 04 0275+36
0030/0000 LENGTH(AH 2199 BK 2250)

003146 FT 003146 FT 2 0 54023 0 04 0252+92
TRIBUTARY ULSH GAP RUN
STRUCTURE LENGTH 25 FT
BMSID 54/4012/0020/0000
0020/0000 LENGTH(AH 2250 BK 3146)

000000 FT 000000 FT 2 0 54023 0 04 0221+62
NC BACK MOUNTAIN RD
ULSH GAP RD
(SR4003 SEG 0120/0000)
INTER-BK ULSH GAP RD
(SR4003 SEG 0120/0000)
MFC BEGIN = D
0010/0000 LENGTH(AH 3146 BK 0000)

DIR: B TOTAL LEN: .000 MI. DIST: 03-5 SR: 4010
LEFT MUN: SPRING T RIGHT MUN: SPRING T

000000 FT
000000 FT
000000 FT
000000 FT
000000 FT

000000 FT
7050/0000 LENGTH(AH 3022 BK 2475)
000000 FT
7040/0000 LENGTH(AH 2475 BK 2062)
000000 FT
7030/0000 LENGTH(AH 2062 BK 2902)
000000 FT
7020/0000 LENGTH(AH 2902 BK 1770)
000000 FT
7010/0000 LENGTH(AH 1770 BK 0000)

DIR: B TOTAL LEN: 5.002 MI. DIST: 03-5 SR: 4008
LEFT MUN: SPRING T RIGHT MUN: SPRING T

```
026408 FT                    026408 FT
                             7184/0000  LENGTH(AH 0700 BK 0011)
                                        BMSEN 54/4008/0182/0000
                          * REF-AHD     RIDGE RD
                             0182/0011  (T804)
026397 FT                    026397 FT  2 0 54024 0 00 0298+75
                                        VILLAGE: BEAVER SPRINGS
                                  NC RIDGE RD
                          * REF-BK      RIDGE RD
                                        (T804)
                                        TRIBUTARY MIDDLE CREEK
                                        BMSBG 54/4008/0182/0000
                          S 0182/0000   LENGTH(AH 0011 BK 1178)
026397 FT                    026397 FT
                             7180/0000  LENGTH(AH 1178 BK 3063)
026397 FT                    026397 FT
                             7170/0000  LENGTH(AH 3063 BK 0556)
026397 FT                    026397 FT
                             7164/0000  LENGTH(AH 0556 BK 0098)
                                        BMSEN 54/4008/0162/0000
                          * REF-AHD     STAGE RD
                             0162/0098  (T825)
026299 FT                    026299 FT  2 0 54025 0 01 0404+38
                          * REF-BK      STAGE RD
                                        (T825)
                                        MIDDLE CREEK
                                        BMSBG 54/4008/0162/0000
                          S 0162/0000   LENGTH(AH 0098 BK 3090)
026299 FT                    026299 FT
```

DIR: B TOTAL LEN: 5.002 MI. DIST: 03-5 SR: 4008
LEFT MUN: SPRING T RIGHT MUN: SPRING T

			7160/0000 LENGTH(AH 3090 BK 1285)
			INTER-AHD STAGE COACH RD (TB25) MIDDLE RD
			0150/1285 (SR4006 SEG 0080/3061)
2 0 54025 0 00 0358+82	025014 FT		025014 FT
SHALE PIT RD (T574)	0150/0000		S 0150/0000 LENGTH(AH 1285 BK 2998)
TROUP RD (T572)	0140/1100		
			0140/1086 MFC BEGIN = D
			0140/0086 BMSEN 54/4008/0140/0000
	022016 FT		022016 FT 2 0 54025 0 00 0328+41 MIDDLE CREEK BMSBG 54/4008/0140/0000
			S 0140/0000 LENGTH(AH 2998 BK 2534)
TURKEY HILL RD (T570)	0130/1575		TURKEY HILL RD (T570) 0130/1575
LC TO TURKEY HILL RD (CONN)	0130/1448		
	019482 FT		019482 FT 2 0 54025 0 00 0301+97
			S 0130/0000 LENGTH(AH 2534 BK 2439)
	017043 FT		017043 FT 2 0 54025 0 00 0276+53
			S 0120/0000 LENGTH(AH 2439 BK 2203)

DIR: B TOTAL LEN: 5.002 MI. DIST: 03-5 SR: 4008
LEFT MUN: SPRING T RIGHT MUN: SPRING T

				LC FROM HOSLER RD
			0110/0077	(CONN)
	014840 FT	==	014840 FT	2 0 54025 0 00 0253+55
				HOSLER RD
				(T560)
		==	5 0110/0000	LENGTH(AH 2203 BK 3429)
				SPRING
		----	0100/1349	WEST BEAVER T
2 0 54025 0 00 0219+20	011411 FT		011411 FT	
R GOSS RD				
(T558)	0100/0000	==	5 0100/0000	LENGTH(AH 3429 BK 1730)
	009681 FT		009681 FT	2 0 54025 0 00 0201+39
			5 0090/0000	LENGTH(AH 1730 BK 2304)
	007377 FT		007377 FT	2 0 54025 0 00 0177+66
				CONNER RD
				(T554)
		==	5 0080/0000	LENGTH(AH 2304 BK 1762)
	005615 FT		005615 FT	2 0 54025 0 00 0160+18
				C GOSS RD
				(T550)
		==	5 0070/0000	LENGTH(AH 1762 BK 2011)

DIR: B TOTAL LEN: 5.002 MI. DIST: 03-5 SR: 4008
LEFT MUN: WEST BEAVER T RIGHT MUN: WEST BEAVER T

```
2 0 54025 0 00 0140+14 003604 FT                    003604 FT
WALK SNOOK RD
(T552)                  0060/0000     ==          S 0060/0000 LENGTH(AH 2011 BK 3561)

                        000043 FT                   000043 FT 2 0 54025 0 00 0103+87
                                                                VILLAGE: CROSSGROVE
                                                                ULSH GAP RD
                                                                (SR4003 SEG 0090/0000)
                                                    INTER-BK    STAGE RD
                                                                (TB25)
                                                                MFC BEGIN = E
                                                  S 0050/0000 LENGTH(AH 3561 BK 0100)
                        000043 FT                   000043 FT
                                                    7024/0000 LENGTH(AH 0100 BK 0033)
                                                                BMSEN 54/4008/0020/0000
                                                  * REF-AHD     STAGE RD
                                                    0020/0033   (TB25)
                        000010 FT                   000010 FT 2 0 54025 0 00 0028+50
                                                  * REF-BK      STAGE RD
                                                                (TB25)
                                                                ULSH GAP RUN
                                                                BMSBG 54/4008/0020/0000
                                                  S 0020/0000 LENGTH(AH 0033 BK 0100)
                        000010 FT                   000010 FT
                                                    7014/0000 LENGTH(AH 0100 BK 0002)
                        000010 FT                   000010 FT
                                                    7012/0000 LENGTH(AH 0002 BK 0010)
                                                                BMSEN 54/4008/0010/0000
                                                  * REF-AHD     STAGE RD
                                                    0010/0010   (TB25)
                        000000 FT                   000000 FT 2 0 54025 0 00 0002+62
                                                            NC STAGE RD
                                                  * REF-BK      STAGE RD
                                                                (TB25)
                                                                TRIBUTARY ULSH GAP RUN
                                                                BMSBG 54/4008/0010/0000
                                                  S 0010/0000 LENGTH(AH 0010 BK 0002)
                        000000 FT                   000000 FT
                                                    7010/0000 LENGTH(AH 0002 BK 0100)
                        000000 FT                   000000 FT
                                                    7004/0000 LENGTH(AH 0100 BK 0000)
```

DIR: B TOTAL LEN: .033 MI. DIST: 03-5 SR: 4007
LEFT MUN: BEAVER T RIGHT MUN: BEAVER T

000173 FT

000051 FT

000051 FT

000011 FT

000011 FT

000000 FT

000000 FT

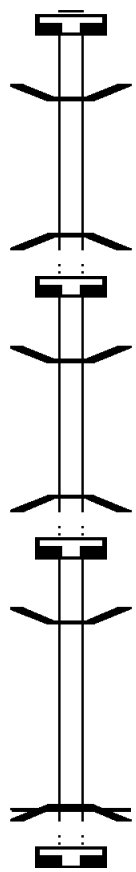

```
000173 FT
7034/0000  LENGTH(AH 0100 BK 0122)
           BMSEN 54/4007/0030/0000
REF-AHD    GAMELAND RD
0030/0122  (T604)
000051 FT  2 0 54030 0 02 0092+38
REF-BK     GAMELAND RD
           (T604)
           MIDDLE CREEK
           BMSBG 54/4007/0030/0000
0030/0000  LENGTH(AH 0122 BK 0100)
000051 FT
7024/0000  LENGTH(AH 0100 BK 0040)
           BMSEN 54/4007/0020/0000
REF-AHD    GAMELAND RD
0020/0040  (T604)
000011 FT  2 0 54030 0 01 0072+08
REF-BK     GAMELAND RD
           (T604)
           KERN RUN
           BMSBG 54/4007/0020/0000
0020/0000  LENGTH(AH 0040 BK 0100)
000011 FT
7014/0000  LENGTH(AH 0100 BK 0011)
           BMSEN 54/4007/0010/0000
REF-AHD    GAMELAND RD
0010/0011  (T604)
000000 FT  2 0 54030 0 00 0019+14
      NC PINE SWAMP RD
REF-BK     GAMELAND RD
           (T604)
           TRIBUTARY KERN RUN
           BMSBG 54/4007/0010/0000
           MFC BEGIN = D
0010/0000  LENGTH(AH 0011 BK 0100)
000000 FT
7008/0000  LENGTH(AH 0100 BK 0000)
```

DIR: B TOTAL LEN: 4.199 MI. DIST: 03-5 SR: 4006
LEFT MUN: SPRING T RIGHT MUN: SPRING T

STAGE RD 022172 FT
(SR4008 SEG 0150/1285) 0080/3061

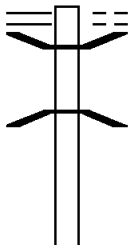

022172 FT STAGE RD
0080/3061 (T825)
0080/2935 BMSEN 54/4006/0080/2845
2 0 54048 0 03 0226+80
MIDDLE CREEK
0080/2845 BMSBG 54/4006/0080/2845

DIR: B TOTAL LEN: 4.199 MI. DIST: 03-5 SR: 4006
LEFT MUN: SPRING T RIGHT MUN: SPRING T

2 0 54048 0 03 0198+41	019111 FT		019111 FT
TURKEY HILL RD (T570)	0080/0000	==	S 0080/0000 LENGTH(AH 3061 BK 1908)
	017203 FT		017203 FT 2 0 54048 0 03 0179+32 GAPES RD (T568)
		==	S 0070/0000 LENGTH(AH 1908 BK 2882)
	014321 FT		014321 FT 2 0 54048 0 03 0150+39
			S 0060/0000 LENGTH(AH 2882 BK 2425)
HOSLER RD (T560)	0050/1471	==	
			0050/1142 BMSEN 54/4006/0050/1082 2 0 54048 0 03 0136+84 S. BR. MIDDLE CREEK
			0050/1082 BMSBG 54/4006/0050/1082 SPRING
		----	0050/0356 WEST BEAVER T
	011896 FT		011896 FT 2 0 54048 0 03 0126+05 LES HUGES (T560)
		==	S 0050/0000 LENGTH(AH 2425 BK 2816)
			0040/0057 BMSEN 54/4006/0040/0000
	009080 FT		009080 FT 2 0 54048 0 02 0097+63

DIR: B TOTAL LEN: 4.199 MI. DIST: 03-5 SR: 4006
LEFT MUN: WEST BEAVER T RIGHT MUN: WEST BEAVER T

SOUTH BRANCH MIDDLE CRK
BMSBG 54/4006/0040/0000
0040/0000 LENGTH(AH 2816 BK 3126)

2 0 54048 0 03 0066+21 005954 FT 005954 FT
CONNER RD
(T554) 0030/0000 0030/0000 LENGTH(AH 3126 BK 3073)

C GOSS RD
(T550) 0020/1007 0020/0894 BMSEN 54/4006/0020/0835
2 0 54048 0 01 0028+50
MIDDLE CREEK
0020/0835 BMSBG 54/4006/0020/0835
LOWELL RD
0020/0589 (T461)
002881 FT 002881 FT 2 0 54048 0 01 0028+50
M & H LN
(T455)
0020/0000 LENGTH(AH 3073 BK 2881)

STEELY RD
(T548) 0010/1195

0010/0200 BMSEN 54/4006/0010/0147
2 0 54048 0 00 0001+56
MIDDLE CREEK
0010/0147 BMSBG 54/4006/0010/0147
000000 FT 000000 FT 2 0 54048 0 00 0000+00
NC STULL RD
ULSH GAP RD
(SR4003 SEG 0060/0000)
MFC BEGIN = E
0010/0000 LENGTH(AH 2881 BK 0000)

DIR: B TOTAL LEN: 1.567 MI. DIST: 03-5 SR: 4005
LEFT MUN: SPRING T RIGHT MUN: SPRING T

008272 FT 008272 FT BACK MT RD

DIR: B TOTAL LEN: 1.567 MI. DIST: 03-5 SR: 4005
LEFT MUN: SPRING T RIGHT MUN: SPRING T

```
                                                  0050/1813 (SR4012 SEG 0070/0000)

                                                  0050/1003 BMSEN 54/4005/0050/0970
                                                            2 0 54026 0 00 0008+38
                                                            KREBS GAP RUN
                                                  0050/0970 BMSBG 54/4005/0050/0970

2 0 54026 0 00 0017+98 006459 FT                  006459 FT
KEPNER RD
(T562)                  0050/0000              5 0050/0000 LENGTH(AH 1813 BK 1945)

                                                  0040/0055 BMSEN 54/4005/0040/0000
                        004514 FT                 004514 FT 2 0 54026 0 00 0037+55
                                                            KREBS GAP RUN
                                                            BMSBG 54/4005/0040/0000
                                               5 0040/0000 LENGTH(AH 1945 BK 2476)

                                                            SANDHILL RD
                                                  0030/1610 (T467)

2 0 54026 0 00 0062+28 002038 FT                  002038 FT
TURKEY HILL RD
(T570)                  0030/0000              5 0030/0000 LENGTH(AH 2476 BK 2038)

                                                            TRIBUTARY MIDDLE CREEK
                                                            STRUCTURE LENGTH  10 FT
                                                  0020/0835 BMSID 54/4005/0020/0835

                                                            TROUP RD
                                                  0020/0181 (T572)
                        000000 FT                 000000 FT 2 0 54026 0 00 0082+68
                                                            VILLAGE: MIDDLE CREEK
                                                       NC MIDDLE CREEK RD
                                                            MIDDLE CREEK RD
                                                            (TBC )
                                                  INTER-BK  TROUP RD
                                                            (T572)
                                               5 0020/0000 LENGTH(AH 2038 BK 2875)
                        000000 FT                 000000 FT
                                                  7010/0000 LENGTH(AH 2875 BK 0000)
```

DIR: B TOTAL LEN: 2.669 MI. DIST: 03-5 SR: 4004
LEFT MUN: WEST BEAVER T RIGHT MUN: WEST BEAVER T

```
014090 FT                    014090 FT
                             7110/0000 LENGTH(AH 0586 BK 2492)
014090 FT                    014090 FT
                             7100/0000 LENGTH(AH 2492 BK 2979)
014090 FT                    014090 FT
                             7090/0000 LENGTH(AH 2979 BK 2558)
014090 FT                    014090 FT
                             7080/0000 LENGTH(AH 2558 BK 2781)
014090 FT                    014090 FT
                             7070/0000 LENGTH(AH 2781 BK 0118)
014090 FT                    014090 FT
                             7062/0000 LENGTH(AH 0118 BK 2001)
                           * REF-AHD   RIDGE RD
                             0060/2001 (T804)

012089 FT                    012089 FT 2 0 54024 0 00 0120+98
                           S 0060/0000 LENGTH(AH 2001 BK 2465)
```

DIR: B TOTAL LEN: 2.669 MI. DIST: 03-5 SR: 4004
LEFT MUN: WEST BEAVER T RIGHT MUN: WEST BEAVER T

```
2 0 54024 0 00 0096+51 009624 FT                  009624 FT
LOWELL RD
(T461)                  0050/0000      ==      S 0050/0000 LENGTH(AH 2465 BK 2473)

                        007151 FT                  007151 FT 2 0 54024 0 00 0071+69
                                                S 0040/0000 LENGTH(AH 2473 BK 3050)

                        004101 FT                  004101 FT 2 0 54024 0 00 0041+09
                                                S 0030/0000 LENGTH(AH 3050 BK 2443)

                        001658 FT                  001658 FT 2 0 54024 0 00 0016+58
                                                S 0020/0000 LENGTH(AH 2443 BK 1658)
                                                            WEST BEAVER
                                                  0010/1631 MCCLURE B

                        000000 FT                  000000 FT 2 0 54024 0 00 0000+00
                                                       NC RIDGE RD
                                                            ULSH GAP RD
                                                            (SR4003 SEG 0040/2103)
                                                            MFC BEGIN = D
                                                S 0010/0000 LENGTH(AH 1658 BK 0000)
```

DIR: B TOTAL LEN: 7.642 MI. DIST: 03-5 SR: 4003
LEFT MUN: WEST BEAVER T RIGHT MUN: WEST BEAVER T

040348 FT

040348 FT AH-MIFFLIN (44)
* REF-AHD NEW LANCASTER VALLEY RD
0180/1904 (SR1002 SEG 0360/2194)

DIR: B TOTAL LEN: 7.642 MI. DIST: 03-5 SR: 4003
LEFT MUN: WEST BEAVER T RIGHT MUN: WEST BEAVER T

038444 FT

038444 FT 2 0 54034 0 00 0020+00
OLD LANCASTER VALLEY RD
(FRST)
S 0180/0000 LENGTH(AH 1904 BK 2129)
LC TO OLD LANCASTER VAL
0170/1981 (CONN)

036315 FT

036315 FT 2 0 54034 0 00 0040+30
LOCUST RIDGE RD
(FRST)
S 0170/0000 LENGTH(AH 2129 BK 3520)
LC TO LOCUST RIDGE RD
0160/3394 (CONN)

032795 FT

032795 FT 2 0 54034 0 00 0075+57
S 0160/0000 LENGTH(AH 3520 BK 2485)

030310 FT

030310 FT 2 0 54034 0 00 0100+48
S 0150/0000 LENGTH(AH 2485 BK 2593)

027717 FT

027717 FT 2 0 54034 0 00 0126+47

DIR: B TOTAL LEN: 7.642 MI. DIST: 03-5 SR: 4003
LEFT MUN: WEST BEAVER T RIGHT MUN: WEST BEAVER T

0140/0000 LENGTH(AH 2593 BK 2467)

025250 FT

025250 FT 2 0 54034 0 00 0151+20
0130/0000 LENGTH(AH 2467 BK 3520)

PARTHEMER RD
(T536)

0120/2068

021730 FT

021730 FT 2 0 54034 0 00 0186+48
BACK MOUNTAIN RD
(SR4012 SEG 0010/0000)
0120/0000 LENGTH(AH 3520 BK 2179)

019551 FT

019551 FT 2 0 54023 0 03 0184+58
0110/0000 LENGTH(AH 2179 BK 3491)

WALK SNOOK RD
0100/1890 (T552)
ULSH GAP RUN
STRUCTURE LENGTH 16 FT
0100/1767 BMSID 54/4003/0100/1767

016060 FT

016060 FT 2 0 54023 0 03 0149+51
0100/0000 LENGTH(AH 3491 BK 0801)

015259 FT

015259 FT 2 0 54023 0 03 0141+50
VILLAGE: CROSSGROVE H

DIR: B TOTAL LEN: 7.642 MI. DIST: 03-5 SR: 4003
LEFT MUN: WEST BEAVER T RIGHT MUN: WEST BEAVER T

LEFT		RIGHT	
			STAGE RD
STAGE RD			(SR4008 SEG 0050/0000)
(T825)	0090/0000	S 0090/0000	LENGTH(AH 0801 BK 3676)
			TREASTER RD
		0080/1353	(T465)
FAIRVIEW RD			
(SR4002 SEG 0060/3141)	0080/1340		
	011583 FT	011583 FT	2 0 54023 0 03 0104+57
			VILLAGE: CROSSGROVE HL
		S 0080/0000	LENGTH(AH 3676 BK 1400)
			STEELEY RD
		0070/0671	(T548)
			TR. S. BR. MIDDLE CREEK
			STRUCTURE LENGTH 10 FT
		0070/0539	BMSID 54/4003/0070/0539
	010183 FT	010183 FT	2 0 54023 0 02 0089+93
		S 0070/0000	LENGTH(AH 1400 BK 1172)
		0060/0754	BMSEN 54/4003/0060/0734
			2 0 54023 0 02 0085+76
			BEAVER CREEK
		0060/0734	BMSBG 54/4003/0060/0734
	009011 FT	009011 FT	2 0 54023 0 02 0078+32
			STULL RD
			(SR4006 SEG 0010/0000)
		S 0060/0000	LENGTH(AH 1172 BK 2452)
SHAWVER RD			
(T459)	0050/0718		
		0050/0572	BMSEN 54/4003/0050/0527
			2 0 54023 0 01 0059+08
			S. B. MIDDLE CREEK
		0050/0527	BMSBG 54/4003/0050/0527
			WEST BEAVER
		0050/0032	MCCLURE B
	006559 FT	006559 FT	2 0 54023 0 01 0053+96
		S 0050/0000	LENGTH(AH 2452 BK 2962)

DIR: B TOTAL LEN: 7.642 MI. DIST: 03-5 SR: 4003
LEFT MUN: MCCLURE B RIGHT MUN: MCCLURE B

			RIDGE RD
		0040/2103	(SR4004 SEG 0010/0000)
	003597 FT	003597 FT	2 0 54023 0 01 0025+29
		S 0040/0000	LENGTH(AH 2962 BK 2511)
		0030/0298	BMSEN 54/4003/0030/0254
			2 0 54023 0 00 0002+50
			S. BR. OF MIDDLE CREEK
		0030/0254	BMSBG 54/4003/0030/0254
			NC ULSH GAP RD
		INTER-BK	SR 0522 SH
2 0 54023 0 00 0000+00	001086 FT	001086 FT	(SR0522 SEG 0030/2178)
SR 0522 SH			MFC BEGIN = D
(SR0522 SEG 0030/2178)	0030/0000	S 0030/0000	LTH AH 002511 BK 000100
	001086 FT	001086 FT	
		7020/0000	LTH AH 000100 BK 001086
		INTER-AHD	SR 0522 SH
			(SR0522 SEG 0030/2289)
			SR 0522 SH
		0010/1086	(SR0522 SEG 0030/2289)
		0010/0513	BMSEN 54/4003/0010/0473
			2 0 54066 1 00 0004+74
			SOUTH BRANCH MIDDLE CRK
		0010/0473	BMSBG 54/4003/0010/0473
			BUBB ST
		0010/0253	(BORO)
		0010/0101	BMSEN 54/4003/0010/0086
			2 0 54066 1 00 0000+86
			S. BR. OF MIDDLE CREEK
		0010/0086	BMSBG 54/4003/0010/0086
	000000 FT	000000 FT	2 0 54066 1 00 0000+00
			NC STUCK ST
			SPECHT ST
			(SR3014 SEG 0030/0516)
		INTER-BK	STUCK ST
			(BORO)
			MFC BEGIN = E
		S 0010/0000	LENGTH(AH 1086 BK 0000)

DIR: B TOTAL LEN: 3.027 MI. DIST: 03-5 SR: 4002
LEFT MUN: WEST BEAVER T RIGHT MUN: WEST BEAVER T

015982 FT

015982 FT ULSH GAP RD
0060/3141 (SR4003 SEG 0080/1340)

012841 FT

012841 FT 2 0 54047 0 00 0174+86
5 0060/0000 LENGTH(AH 3141 BK 2483)

DIR: B TOTAL LEN: 3.027 MI. DIST: 03-5 SR: 4002
LEFT MUN: WEST BEAVER T RIGHT MUN: WEST BEAVER T

	010358 FT	010358 FT 2 0 54047 0 00 0150+01 0050/0000 LENGTH(AH 2483 BK 2361)
BVILLE RD (T534)	0040/0841	
	007997 FT	007997 FT 2 0 54047 0 00 0126+38 SINGING BRIDGE RD (T459) 0040/0000 LENGTH(AH 2361 BK 3254)
	004743 FT	004743 FT 2 0 54047 0 00 0093+88 KLINE HILL RD (T532) 0030/0000 LENGTH(AH 3254 BK 1853)
	002890 FT	002890 FT 2 0 54047 0 00 0075+20 0020/0000 LENGTH(AH 1853 BK 2890)
		COUNTY LINE RD 0010/0302 (SR4001 SEG 0020/2132)
	000000 FT	000000 FT 2 0 54047 0 00 0046+07 NC FAIRVIEW RD REF-BK SNOOK RD (SR2008 SEG 0060/3010) MFC BEGIN = E BK-MIFFLIN (44) 0010/0000 LENGTH(AH 2890 BK 0000)

DIR: B TOTAL LEN: .817 MI. DIST: 03-5 SR: 4001
LEFT MUN: WEST BEAVER T RIGHT MUN: WEST BEAVER T

```
004315 FT                 004315 FT FAIRVIEW RD
                          0020/2132 (SR4002 SEG 0010/0302)

002183 FT                 002183 FT 2 0 54047 0 00 0025+00
                        S 0020/0000 LENGTH(AH 2132 BK 2183)

000000 FT                 000000 FT 2 0 54047 0 00 0002+73
                               NC COUNTY LINE RD
                        * REF-BK     COUNTY LINE RD
                                     (SR2003 SEG 0010/0274)
                                     MFC BEGIN = E
                                      BK-MIFFLIN        (44)
                        S 0010/0000 LENGTH(AH 2183 BK 0000)
```

DIR: B TOTAL LEN: .015 MI. DIST: 03-5 SR: 3020
LEFT MUN: WEST PERRY T RIGHT MUN: WEST PERRY T

SEVEN STARS RD 000081 FT
(SR3016 SEG 0020/0000) 0010/0081
000000 FT

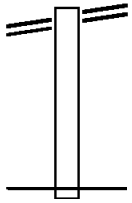

000081 FT SEVEN STARS RD
0010/0081 (SR3016 SEG 0020/0000)
000000 FT 2 0 54002 4 00 0000+00
NC CHURCH ST
* REF-BK CHURCH ST
(SR2016 SEG 0010/2460)
MFC BEGIN = E
BK-JUNIATA (34)
5 0010/0000 LENGTH(AH 0081 BK 0000)

DIR: B TOTAL LEN: .029 MI. DIST: 03-5 SR: 3018
LEFT MUN: WEST PERRY T RIGHT MUN: WEST PERRY T

000153 FT

000000 FT

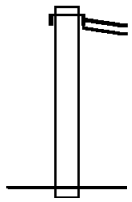

```
000153 FT
INTER-AHD SEVEN STARS RD
          (SR3016 SEG 0040/0050)
          PINE SWAMP RD
0010/0153 (SR3016 SEG 0040/0050)
000000 FT 2 0 54002 1 00 0000+00
     NC SR 3018 SH
* REF-BK  RICHFIELD RD
          (SR2019 SEG 0140/2340)
          MFC BEGIN = D
           BK-JUNIATA          (34)
S 0010/0000 LENGTH(AH 0153 BK 0000)
```

DIR: B TOTAL LEN: 8.135 MI. DIST: 03-5 SR: 3016
LEFT MUN: PERRY T RIGHT MUN: PERRY T

042953 FT

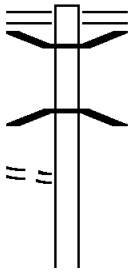

042953 FT SR 0104 SH
0190/1562 (SR0104 SEG 0070/0000)
0190/1468 BMSEN 54/3016/0190/1372
2 0 54002 0 00 0429+10
NORTH BR. MAHANTANGO
0190/1372 BMSBG 54/3016/0190/1372

BACKUS WOODS RD
(T344)

0190/0724

041391 FT

041391 FT 2 0 54002 0 00 0415+41
ALINE CREEK

DIR: B TOTAL LEN: 8.135 MI. DIST: 03-5 SR: 3016
LEFT MUN: PERRY T RIGHT MUN: PERRY T

			STRUCTURE LENGTH 11 FT
			BMSID 54/3016/0190/0000
		0190/0000	LENGTH(AH 1562 BK 1695)
			ALINE CHURCH RD
	==	0180/0865	(T333)
039696 FT		039696 FT	2 0 54002 0 00 0398+65
			RICE RD
			(T401)
	==	0180/0000	LENGTH(AH 1695 BK 2857)
036839 FT		036839 FT	2 0 54002 0 00 0369+54
			COVERED BRIDGE RD
			(SR3001 SEG 0030/2498)
	==	0170/0000	LENGTH(AH 2857 BK 2880)
			T.MAHANTANGO
			STRUCTURE LENGTH 14 FT
		0160/2809	BMSID 54/3016/0160/2809
			BEIDLER RD
	==	0160/2650	(T331)
033959 FT		033959 FT	2 0 54002 0 00 0340+39
		0160/0000	LENGTH(AH 2880 BK 2879)
031080 FT		031080 FT	2 0 54002 0 00 0311+40
			ARBOGAST CHURCH RD
			(T326)
	==	0150/0000	LENGTH(AH 2879 BK 2607)

RAPP HILL RD

DIR: B TOTAL LEN: 8.135 MI. DIST: 03-5 SR: 3016
LEFT MUN: PERRY T RIGHT MUN: PERRY T

(T346)
LC TO RAPP HILL RD
(CONN)

0140/2166
0140/2088

028473 FT

028473 FT 2 0 54002 0 00 0285+24
S 0140/0000 LENGTH(AH 2607 BK 2545)

WISE RD
(T330)

0130/1501

025928 FT

025928 FT 2 0 54002 0 00 0259+71
S 0130/0000 LENGTH(AH 2545 BK 2315)

CREEK RD
0120/0588 (T325)
0120/0534 BMSEN 54/3016/0120/0525
2 0 54002 0 00 0241+75
TRIB MAHANTANGO CREEK
0120/0525 BMSBG 54/3016/0120/0525

023613 FT

023613 FT 2 0 54002 0 00 0236+50
PERRY
WEST PERRY T
S 0120/0000 LENGTH(AH 2315 BK 1650)
QUAKER RUN RD
0110/1340 (SR2022 SEG 0060/3368)

SWAMP RD
(T320)

0110/1290

0110/1221 BMSEN 54/3016/0110/1211
2 0 54002 0 00 0232+23
T.W.BR.MAHAN
0110/1211 BMSBG 54/3016/0110/1211

021963 FT

021963 FT 2 0 54002 0 00 0219+94
S 0110/0000 LENGTH(AH 1650 BK 1763)

DANIELS RD

DIR: B TOTAL LEN: 8.135 MI. DIST: 03-5 SR: 3016
LEFT MUN: WEST PERRY T RIGHT MUN: WEST PERRY T

(T318)	0100/0794		
	020200 FT		020200 FT 2 0 54002 0 00 0202+25
			0100/0000 LENGTH(AH 1763 BK 1863)
	018337 FT		018337 FT 2 0 54002 0 00 0183+55
			0090/0000 LENGTH(AH 1863 BK 2417)
2 0 54002 0 00 0159+30	015920 FT		015920 FT
STROUPTOWN RD			
(T341)	0080/0000		0080/0000 LENGTH(AH 2417 BK 1611)
			0070/0016 BMSEN 54/3016/0070/0000
	014309 FT		014309 FT 2 0 54002 0 00 0143+27
			TR. TO W. BR. MAHAN. CR
			BMSBG 54/3016/0070/0000
			0070/0000 LENGTH(AH 1611 BK 2478)
RIDGE RD			
(T316)	0060/2228		
			NENIX HILL RD
			0060/0935 (T314)
			LC TO NENIX HILL RD
			0060/0860 (CONN)
	011831 FT		011831 FT 2 0 54002 0 00 0118+47
			0060/0000 LENGTH(AH 2478 BK 3000)

DIR: B TOTAL LEN: 8.135 MI. DIST: 03-5 SR: 3016
LEFT MUN: WEST PERRY T RIGHT MUN: WEST PERRY T

	008831 FT		008831 FT 2 0 54002 0 00 0088+45
			0050/0000 LENGTH(AH 3000 BK 3938)
			CRATER HILL RD
			0040/0937 (T508)
			SR 3018 SH
			(SR3018 SEG 0010/0153)
			0040/0050 MFC BEGIN = E
	004893 FT		004893 FT 2 0 54002 0 00 0049+00
			NC PINE SWAMP RD
BUCKWHEAT VALLEY RD			0040/0000 LENGTH(AH 3938 BK 1782)
(SR3004 SEG 0010/0000)	0030/1782		
			HORNING RD
			0030/0605 (T523)
2 0 54002 0 00 0031+00	003111 FT		003111 FT
POTATO VALLEY RD			
(T351)	0030/0000		0030/0000 LENGTH(AH 1782 BK 1520)
	001591 FT		001591 FT 2 0 54002 0 00 0015+95
			CHURCH ST
			(SR3020 SEG 0010/0081)
			0020/0000 LENGTH(AH 1520 BK 1591)
	000000 FT		000000 FT 2 0 54002 0 00 0000+00
			SR 0035 SH
			(SR0035 SEG 0020/1786)
			NC SEVEN STARS RD
			INTER-BK MILL RD
			(T312)
SR 0035 SH			MFC BEGIN = D
(SR0035 SEG 0020/1786)	0010/0000		0010/0000 LENGTH(AH 1591 BK 0000)

DIR: B TOTAL LEN: 1.352 MI. DIST: 03-5 SR: 3014
LEFT MUN: MCCLURE B RIGHT MUN: MCCLURE B

SR 0522 SH 007140 FT
(SR0522 SEG 0040/2007) 0050/0580
006560 FT

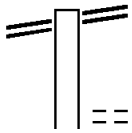

007140 FT SR 0522 SH
0050/0580 (SR0522 SEG 0040/2007)
006560 FT 2 0 54066 0 01 0068+00
S 0050/0000 LENGTH(AH 0580 BK 0781)
JACKSON ST
0040/0420 (BORO)

DIR: B TOTAL LEN: 1.352 MI. DIST: 03-5 SR: 3014
LEFT MUN: MCCLURE B RIGHT MUN: MCCLURE B

		0040/0393	BMSEN 54/3014/0040/0376 2 0 54066 0 01 0063+80 S BR MIDDLEC
		0040/0376	BMSBG 54/3014/0040/0376 LIBRARY LN
		0040/0204	(BORO)
	005779 FT	005779 FT	2 0 54066 0 01 0060+05 BROWN ST (BORO)
BROWN ST (SR3011 SEG 0010/0000)	0040/0000	0040/0000	LENGTH(AH 0781 BK 1505) BORO AL
		0030/1299	(BORO) ZELLER ST
		0030/1111	(BORO) GOSS AL
		0030/0922	(BORO) SCHOCH ST
		0030/0733	(BORO)
		0030/0569	BMSEN 54/3014/0030/0557 2 0 54066 0 01 0050+53 BR MIDDLECRK
		0030/0557	BMSBG 54/3014/0030/0557 STUCK ST
STUCK ST (SR4003 SEG 0010/0000)	0030/0516	0030/0516	(BORO)
	004274 FT	004274 FT	2 0 54066 0 00 0043+00 HELFRICH ST (BORO)
		0030/0000	LENGTH(AH 1505 BK 1802)
			WEST ST
		0020/0688	(BORO)
	002472 FT	002472 FT	2 0 54066 0 00 0024+87
		0020/0000	LENGTH(AH 1802 BK 2472)
	000000 FT	000000 FT	2 0 54066 0 00 0000+00 NC SPECHT ST
		REF-BK	MCCLURE RD (SR2006 SEG 0060/3583) MFC BEGIN = E BK-MIFFLIN (44)
		0010/0000	LENGTH(AH 2472 BK 0000)

DIR: B TOTAL LEN: .627 MI. DIST: 03-5 SR: 3012
LEFT MUN: SPRING T RIGHT MUN: SPRING T

003312 FT

003297 FT



```
  003312 FT
  7088/0000  LENGTH(AH 1689 BK 0015)
             BMSEN 54/3012/0086/0000
* REF-AHD    SNYDER AV
  0086/0015  (T421)
  003297 FT  2 0 54022 0 01 0197+03
* REF-BK     SNYDER AV
             (T421)
             UNT TO BEAVER CREEK
             BMSBG 54/3012/0086/0000
```

DIR: B TOTAL LEN: .627 MI. DIST: 03-5 SR: 3012
LEFT MUN: SPRING T RIGHT MUN: SPRING T

003297 FT	0086/0000 LENGTH(AH 0015 BK 3167)
	003297 FT
	7084/0000 LENGTH(AH 3167 BK 0027)
	BMSEN 54/3012/0080/0000
	* REF-AHD SNYDER AV
	0080/0027 (T421)
003270 FT	003270 FT 2 0 54022 0 01 0165+12
	VILLAGE: BEAVER SPRINGS
	* REF-BK SNYDER AV
	(T421)
	MITCHELL CREEK
	BMSBG 54/3012/0080/0000
	0080/0000 LENGTH(AH 0027 BK 0066)
003270 FT	003270 FT
	7080/0000 LENGTH(AH 0066 BK 0472)
003270 FT	003270 FT
	7076/0000 LENGTH(AH 0472 BK 0005)
003270 FT	003270 FT
	7070/0000 LENGTH(AH 0005 BK 2626)
003270 FT	003270 FT
	7068/0000 LENGTH(AH 2626 BK 0856)
003270 FT	003270 FT
	7060/0000 LENGTH(AH 0856 BK 3285)
003270 FT	003270 FT
	7050/0000 LENGTH(AH 3285 BK 1170)
003270 FT	003270 FT
	7040/0000 LENGTH(AH 1170 BK 2831)
003270 FT	003270 FT
	7030/0000 LENGTH(AH 2831 BK 1969)
	* REF-AHD SNYDER AV
	(T421)
	NC SNYDER AV
	0020/1969 WEST BEAVER T
001301 FT	001301 FT 2 0 54022 0 01 0032+02
	0020/0000 LENGTH(AH 1969 BK 1301)
000000 FT	000000 FT 2 0 54022 0 00 0000+00
	VILLAGE: RAUBS MILLS
	NC OLD 522
	SR 0522 SH
	(SR0522 SEG 0100/0000)
	MFC BEGIN = E
	0010/0000 LENGTH(AH 1301 BK 0000)

DIR: B TOTAL LEN: .117 MI. DIST: 03-5 SR: 3011
LEFT MUN: MCCLURE B RIGHT MUN: MCCLURE B

SR 0522 SH 000617 FT
(SR0522 SEG 0040/0269) 0010/0617

000000 FT

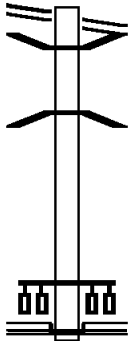

000617 FT SR 0522 SH
0010/0617 (SR0522 SEG 0040/0269)
0010/0161 BMSEN 54/3011/0010/0144
2 0 54073 0 00 0001+44
TRIBUTARY MIDDLE CREEK
0010/0144 BMSBG 54/3011/0010/0144
000000 FT 2 0 54073 0 00 0000+00
NC BROWN ST
SPECHT ST
(SR3014 SEG 0040/0000)

INTER-BK BROWN ST
(BORO)
MFC BEGIN = E
S 0010/0000 LENGTH(AH 0617 BK 0000)

DIR: B TOTAL LEN: 3.022 MI. DIST: 03-5 SR: 3010
LEFT MUN: FRANKLIN T RIGHT MUN: FRANKLIN T

SR 3008 SH	015954 FT	015954 FT	SR 3008 SH
(SR3008 SEG 0040/0000)	0070/1349	0070/1349	(SR3008 SEG 0040/0000)
		0070/0021	BMSEN 54/3010/0070/0000
	014605 FT	014605 FT	2 0 54058 0 00 0171+28
			TRIB MIDDLE CREEK
			BMSBG 54/3010/0070/0000
		S 0070/0000	LENGTH(AH 1349 BK 1372)
PRIVATE DR			
(PRDR)	0060/0275	0060/0275	(APRA) MECKLEY'S LIMEST
	013233 FT	013233 FT	2 0 54058 0 00 0157+69
			FRANKLIN
			BEAVER T
		S 0060/0000	LENGTH(AH 1372 BK 3257)
			MIDDLEWORTH RUN
			STRUCTURE LENGTH 11 FT
		0050/0986	BMSID 54/3010/0050/0986

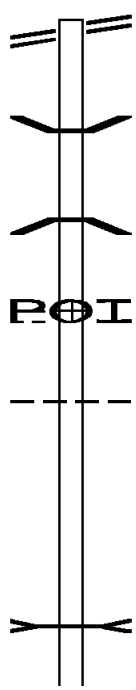

DIR: B TOTAL LEN: 3.022 MI. DIST: 03-5 SR: 3010
LEFT MUN: BEAVER T RIGHT MUN: BEAVER T

```
009976 FT                    009976 FT 2 0 54058 0 00 0124+73
                           S 0050/0000 LENGTH(AH 3257 BK 2478)

                                       (APRA) PENNDOT STOCKPIL
                                       PENNDOT STOCKPILE 06
                     POI     0040/0930 (GOVT)

007498 FT                    007498 FT 2 0 54058 0 00 0100+01
                           S 0040/0000 LENGTH(AH 2478 BK 2475)

                             0030/0013 BMSEN 54/3010/0030/0000
005023 FT                    005023 FT 2 0 54058 0 00 0075+32
                                       WETZEL RUN
                                       BMSBG 54/3010/0030/0000
                           S 0030/0000 LENGTH(AH 2475 BK 2237)
                                       ORVAL DR
                       ==  0020/1618 (T475)

002786 FT                    002786 FT 2 0 54058 0 00 0053+20
                                       ORVAL DR
                                       (T475)
                       ==  S 0020/0000 LENGTH(AH 2237 BK 2786)

000000 FT                    000000 FT 2 0 54058 0 00 0025+28
                                 NC QUARRY RD
                           * REF-BK    QUARRY RD
                                       (BORO)
                                       MFC BEGIN = E
                           S 0010/0000 LENGTH(AH 2786 BK 0000)
```

DIR: B TOTAL LEN: 1.423 MI. DIST: 03-5 SR: 3009
LEFT MUN: FRANKLIN T RIGHT MUN: FRANKLIN T

007513 FT

007513 FT SR 0522 SH
0030/2495 (SR0522 SEG 0300/1937)

005018 FT

005018 FT 2 0 54032 0 00 0050+21
S 0030/0000 LENGTH(AH 2495 BK 3080)

WHITE CHURCH RD
0020/1384 (T437)

0020/0344 BMSEN 54/3009/0020/0188
2 0 54032 0 00 0021+43
MIDDLE CREEK
0020/0188 BMSBG 54/3009/0020/0188

2 0 54032 0 00 0019+40 001938 FT
001938 FT
MILL ST
(T616) 0020/0000

S 0020/0000 LENGTH(AH 3080 BK 1938)
YETTER AV
0010/1553 (TWP)
ROSEMONT AV
0010/1330 (TWP)

MAPLE LEAF AV
(T435) 0010/1132

000000 FT

000000 FT 2 0 54032 0 00 0000+00
VILLAGE: PAXTONVILLE
NC PAXTON ST
PAXTONVILLE RD
(SR3008 SEG 0070/0000)
MFC BEGIN = E

PAXTONVILLE RD
(SR3008 SEG 0070/0000) 0010/0000

S 0010/0000 LENGTH(AH 1938 BK 0000)

DIR: B TOTAL LEN: 5.211 MI. DIST: 03-5 SR: 3008
LEFT MUN: MIDDLEBURG B RIGHT MUN: MIDDLEBURG B

WAUSAU RD (SR0104 SEG 0250/0000)	027516 FT 0110/0979		027516 FT WAUSAU RD 0110/0979 (SR0104 SEG 0250/0000)
	026537 FT		026537 FT 1 0 00690 0 07 0270+98 5 0110/0000 LENGTH(AH 0979 BK 3384) TIME AL 0100/3269 (BORO) MIDDLEBURG 0100/3029 FRANKLIN T
	023153 FT		023153 FT 1 0 00690 0 06 0237+26 5 0100/0000 LENGTH(AH 3384 BK 3599)

DIR: B TOTAL LEN: 5.211 MI. DIST: 03-5 SR: 3008
LEFT MUN: FRANKLIN T RIGHT MUN: FRANKLIN T

		==	0090/3211 COON HUNTER RD (T659)
1 0 00690 0 06 0200+78 019554 FT IRON BRIDGE RD (SR3007 SEG 0010/0000) 0090/0000			019554 FT S 0090/0000 LENGTH(AH 3599 BK 2624)
016930 FT			016930 FT 1 0 00690 0 05 0175+51 S 0080/0000 LENGTH(AH 2624 BK 2132)
1 0 00690 0 04 0154+19 014798 FT PAXTON ST (SR3009 SEG 0010/0000) 0070/0000			0070/0046 BMSEN 54/3008/0070/0000 014798 FT TRIBUTARY MIDDLE CREEK BMSBG 54/3008/0070/0000 S 0070/0000 LENGTH(AH 2132 BK 2790)
MILL ST (T616) 0060/1301		==	
012008 FT			012008 FT 1 0 00690 0 03 0125+39 VILLAGE: PAXTONVILLE S 0060/0000 LENGTH(AH 2790 BK 2686)

POI (APRA) API INC

DIR: B TOTAL LEN: 5.211 MI. DIST: 03-5 SR: 3008
LEFT MUN: FRANKLIN T RIGHT MUN: FRANKLIN T

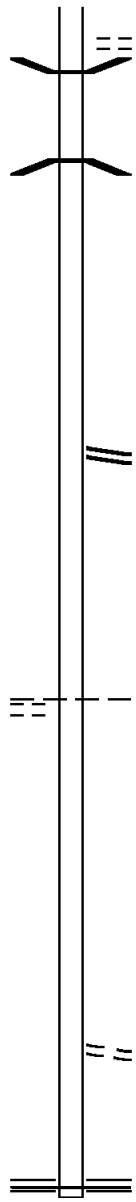

		PRIVATE DR
		0050/0320 (PRDR)
		0050/0015 BMSEN 54/3008/0050/0000
	009322 FT	009322 FT 1 0 00690 0 03 0098+53
		TR. TO MIDDLE CREEK
		BMSBG 54/3008/0050/0000
		S 0050/0000 LENGTH(AH 2686 BK 2893)
	006429 FT	006429 FT 1 0 00690 0 02 0069+35
		QUARRY RD
		(SR3010 SEG 0070/1349)
		S 0040/0000 LENGTH(AH 2893 BK 2782)
1 0 00690 0 01 0041+50	003647 FT	003647 FT FRANKLIN
BOBB RD		BEAVER T
(T604)	0030/0000	S 0030/0000 LENGTH(AH 2782 BK 1571)
	002076 FT	002076 FT 1 0 00690 0 01 0025+15
		S 0020/0000 LENGTH(AH 1571 BK 1515)
	000561 FT	000561 FT 1 0 00690 0 00 0010+00
		S 0014/0000 LENGTH(AH 1515 BK 0561)
		MAPLES RD
		0012/0306 (T890)
	000000 FT	000000 FT 0 0 00000 0 00 0000+00
		NC PAXTONVILLE RD
		SR 0522 SH
		(SR0522 SEG 0260/1904)
		MFC BEGIN = D
		S 0012/0000 LENGTH(AH 0561 BK 0000)

DIR: B TOTAL LEN: 1.254 MI. DIST: 03-5 SR: 3007
LEFT MUN: FRANKLIN T RIGHT MUN: FRANKLIN T

```
006619 FT                    006619 FT SR 0522 RT
                             0020/3631 (SR0522 SEG 0350/0000)

                                       MEADOWVIEW LN
                             0020/0537 (TWP )
002988 FT                    002988 FT 2 0 54049 0 00 0030+01
                           5 0020/0000 LENGTH(AH 3631 BK 2988)

                                       FURNACE RD
                             0010/0422 (T439)
                             0010/0366 BMSEN 54/3007/0010/0215
                                       2 0 54049 0 00 0002+22
                                       MIDDLE CREEK
                             0010/0215 BMSBG 54/3007/0010/0215
000000 FT                    000000 FT 2 0 54049 0 00 0000+00
                                  NC IRON BRIDGE RD
                                       SR 3008 SH
                                       (SR3008 SEG 0090/0000)
                                       MFC BEGIN = E
                           5 0010/0000 LENGTH(AH 2988 BK 0000)
```

DIR: B TOTAL LEN: 9.195 MI. DIST: 03-5 SR: 3006
LEFT MUN: PERRY T RIGHT MUN: PERRY T

048549 FT

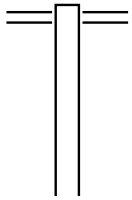

048549 FT SR 0104 SH
0230/2687 (SR0104 SEG 0150/0000)

DIR: B TOTAL LEN: 9.195 MI. DIST: 03-5 SR: 3006
LEFT MUN: PERRY T RIGHT MUN: PERRY T

045862 FT

045862 FT 2 0 54001 0 02 0490+71
S 0230/0000 LENGTH(AH 2687 BK 2456)

MILLRACE RD
0220/1595 (SR3005 SEG 0030/2519)

043406 FT

043406 FT 2 0 54001 0 02 0465+50
S 0220/0000 LENGTH(AH 2456 BK 2492)

040914 FT

040914 FT 2 0 54001 0 02 0440+56
TR TO MAHANTANGO CREEK
STRUCTURE LENGTH 15 FT
BMSID 54/3006/0210/0000
S 0210/0000 LENGTH(AH 2492 BK 2445)

038469 FT

038469 FT 2 0 54001 0 02 0416+09
S 0200/0000 LENGTH(AH 2445 BK 3503)

PERRY
0190/1861 WEST PERRY T

QUARRY RD
0190/1010 (T334)

034966 FT

034966 FT 2 0 54001 0 02 0380+20
SHORT RD
(T381)
S 0190/0000 LENGTH(AH 3503 BK 2060)

DIR: B TOTAL LEN: 9.195 MI. DIST: 03-5 SR: 3006
LEFT MUN: WEST PERRY T RIGHT MUN: WEST PERRY T

032906 FT	032906 FT 2 0 54001 0 02 0359+90 S 0180/0000 LENGTH(AH 2060 BK 2465)
030441 FT	030441 FT 2 0 54001 0 02 0335+61 S 0170/0000 LENGTH(AH 2465 BK 2502)
	RIDGE RD == 0160/1591 (T316)
027939 FT	027939 FT 2 0 54001 0 01 0310+19 S 0160/0000 LENGTH(AH 2502 BK 2507)
025432 FT	025432 FT 2 0 54001 0 01 0285+14 S 0150/0000 LENGTH(AH 2507 BK 2511)
022921 FT	022921 FT 2 0 54001 0 01 0260+05 S 0140/0000 LENGTH(AH 2511 BK 2466)
020455 FT	020455 FT 2 0 54001 0 01 0235+50 S 0130/0000 LENGTH(AH 2466 BK 1072)

DIR: B TOTAL LEN: 9.195 MI. DIST: 03-5 SR: 3006
LEFT MUN: WEST PERRY T RIGHT MUN: WEST PERRY T

	019383 FT	019383 FT	2 0 54001 0 01 0225+00
		0120/0000	LENGTH(AH 1072 BK 1572)
	017811 FT	017811 FT	2 0 54001 0 01 0208+85
		REF-BK	HEISTER VALLEY RD (TWP)
		0114/0000	LENGTH(AH 1572 BK 0885)
	017811 FT	017811 FT	
		7110/0000	LENGTH(AH 0885 BK 1558)
	017811 FT	017811 FT	
		7100/0000	LENGTH(AH 1558 BK 1731)
	017811 FT	017811 FT	
		7090/0000	LENGTH(AH 1731 BK 1895)
		REF-AHD	HEISTER VALLEY RD (TWP)
			WINEY RD (T359)
			HEISTER VALLEY RD
		0080/1895	(SR3003 SEG 0010/1991)
	015916 FT	015916 FT	2 0 54001 0 00 0160+01
		0080/0000	LENGTH(AH 1895 BK 2532)
	013384 FT	013384 FT	2 0 54001 0 00 0134+63
		0070/0000	LENGTH(AH 2532 BK 2485)
			PLAINING MILL RD
		0060/0835	(T306)
2 0 54001 0 00 0109+72	010899 FT	010899 FT	
PLAINING MILL RD (T306)	0060/0000	0060/0000	LENGTH(AH 2485 BK 2446)

DIR: B TOTAL LEN: 9.195 MI. DIST: 03-5 SR: 3006
LEFT MUN: WEST PERRY T RIGHT MUN: WEST PERRY T

```
                                                                  008453 FT
                                                                  008453 FT 2 0 54001 0 00 0085+11
                                                                  0050/0000 LENGTH(AH 2446 BK 1711)
                                                                            TR. W. BR. MAHANTANGO C
                                                                            STRUCTURE LENGTH  12 FT
                                                                  0040/1188 BMSID 54/3006/0040/1188

                                                                  006742 FT
                                                                  006742 FT 2 0 54001 0 03 0068+00
                                                                            CHERRY HILL RD
                                                                            (T304)
                                                                  0040/0000 LENGTH(AH 1711 BK 1990)

2 0 54001 0 03 0048+15 004752 FT                                  004752 FT
MOUNTAIN RD
(T305)                  0030/0000                                 0030/0000 LENGTH(AH 1990 BK 2136)

                                                                  002616 FT
                                                                  002616 FT 2 0 54001 0 00 0026+51
                                                                        NC HEISTER VALLEY RD
                                                                  0020/0000 LENGTH(AH 2136 BK 2616)

END RD
(T302)                  0010/0289
                        000000 FT                                 000000 FT 2 0 54001 0 00 0000+00
                                                                        NC MIDDLE RD
                                                                  REF-BK    MIDDLE RD
                                                                            (SR2017 SEG 0190/1870)
                                                                            MFC BEGIN = E
                                                                             BK-JUNIATA          (34)
                                                                  0010/0000 LENGTH(AH 2616 BK 0000)
```

DIR: B TOTAL LEN: 1.218 MI. DIST: 03-5 SR: 3005
LEFT MUN: PERRY T RIGHT MUN: PERRY T

	006430 FT		006430 FT HEISTER VALLEY RD
			0030/2519 (SR3006 SEG 0220/1595)
			0030/2116 BMSEN 54/3005/0030/2083
			0 0 00000 0 00 0000+00
			BRANCH MAHANTANGO CREEK
			0030/2083 BMSBG 54/3005/0030/2083
QUARRY RD (T381)	0030/1599	==	
FREMONT RD (T348)	0030/0251	==	
LC FOR FREMONT RD (CONN)	0030/0172	==	
	003911 FT		003911 FT 2 0 54006 0 00 0025+37
			5 0030/0000 LENGTH(AH 2519 BK 1661)
			0020/1259 BMSEN 54/3005/0020/1218
			2 0 54006 0 00 0041+88
			NO BRANCH MAHANTANGO CR
			0020/1218 BMSBG 54/3005/0020/1218
	002250 FT		002250 FT 2 0 54006 0 00 0041+88
			SR 0035 SH
			(SR0035 SEG 0140/0000)
			5 0020/0000 LENGTH(AH 1661 BK 2250)
			ST JOHNS ST
		==	0010/2020 (T358)
			MEADOW LN
		==	0010/1180 (T357)
CLUCK RIDGE RD (T356)	0010/0136	==	
	000000 FT		000000 FT 2 0 54006 0 00 0064+36
			SR 0104 SH
			(SR0104 SEG 0130/0000)
			NC MILLRACE RD
			INTER-BK FLINT VALLEY RD
			(T369)
SR 0104 SH (SR0104 SEG 0130/0000)	0010/0000		MFC BEGIN = E
			5 0010/0000 LENGTH(AH 2250 BK 0000)

DIR: B TOTAL LEN: 7.791 MI. DIST: 03-5 SR: 3004
LEFT MUN: WASHINGTON T RIGHT MUN: WASHINGTON T

PALLACE CREEK RD (SR2004 SEG 0010/0846)	041136 FT 0160/1981		041136 FT PALLACE CREEK RD 0160/1981 (SR2004 SEG 0010/0846)
	039155 FT		039155 FT 2 0 54010 0 00 0085+30 WASHINGTON PERRY T
			0160/0000 LENGTH(AH 1981 BK 2551) PALLAS RD
			0150/2475 (T347)
			0150/1400 BMSEN 54/3004/0150/1376 0 0 00000 0 00 0000+00 TRIB NO BR MAHANTANGO C
BLUEBERRY HILL RD (T380)	0150/1336		0150/1376 BMSBG 54/3004/0150/1376
	036604 FT		036604 FT 2 0 54010 0 00 0059+85 TROUP VALLEY HILL RD (T378)
			0150/0000 LENGTH(AH 2551 BK 3476)
			SNACKER RD
			0140/2279 (T366)
	033128 FT		033128 FT 2 0 54010 0 00 0025+10 0140/0000 LENGTH(AH 3476 BK 2511)

DIR: B TOTAL LEN: 7.791 MI. DIST: 03-5 SR: 3004
LEFT MUN: PERRY T RIGHT MUN: PERRY T

030617 FT

030617 FT 2 0 54010 0 00 0000+00
SR 0104 SH
(SR0104 SEG 0090/2371)
NC TROUP VALLEY RD
INTER-BK SR 0104 SH
(SR0104 SEG 0090/2371)
MFC BEGIN = E
S 0130/0000 LTH AH 002511 BK 000100

030617 FT

030617 FT
7124/0000 LTH AH 000100 BK 002190
INTER-AHD SR 0104 SH
0120/2190 (SR0104 SEG 0100/0000)
0120/2086 BMSEN 54/3004/0120/2021
2 0 54003 0 00 0304+72
TRIB NO BR MAHANTANGO C
0120/2021 BMSBG 54/3004/0120/2021

SR 0104 SH
(SR0104 SEG 0100/0000)

0120/2190

FREMONT RD
(T348)

0120/1706

HOFFMAN HILL RD
0120/1486 (T343)

028427 FT

028427 FT 2 0 54003 0 00 0284+47
S 0120/0000 LENGTH(AH 2190 BK 2389)

026038 FT

026038 FT 2 0 54003 0 00 0260+53
RAPP HILL RD
(T346)
S 0110/0000 LENGTH(AH 2389 BK 3707)

DIR: B TOTAL LEN: 7.791 MI. DIST: 03-5 SR: 3004
LEFT MUN: PERRY T RIGHT MUN: PERRY T

	022331 FT		022331 FT 2 0 54003 0 00 0223+48
			PORTZLINE HILL RD
			(T328)
		==	S 0100/0000 LENGTH(AH 3707 BK 2278)
	020053 FT		020053 FT 2 0 54003 0 00 0200+60
			S 0090/0000 LENGTH(AH 2278 BK 2040)
	018013 FT		018013 FT 2 0 54003 0 00 0180+11
			S 0080/0000 LENGTH(AH 2040 BK 2659)
			PERRY
			0070/0608 WEST PERRY T
	015354 FT		015354 FT 2 0 54003 0 00 0152+88
			SWAMP RD
			(T320)
		==	S 0070/0000 LENGTH(AH 2659 BK 3008)
			HOLLOW RD
		==	0060/1362 (T322)
2 0 54003 0 00 0123+63	012346 FT		012346 FT
DANIELS RD			
(T318)	0060/0000	==	S 0060/0000 LENGTH(AH 3008 BK 1295)
			DANIELS RD
		==	0050/1253 (T318)
	011051 FT		011051 FT 2 0 54003 0 00 0110+63

DIR: B TOTAL LEN: 7.791 MI. DIST: 03-5 SR: 3004
LEFT MUN: WEST PERRY T RIGHT MUN: WEST PERRY T

0050/0000 LENGTH(AH 1295 BK 2821)

RIDGE RD
(T316)

0040/0352

0040/0227 BMSEN 54/3004/0040/0218
2 0 54003 0 00 0084+50
TR WEST BR MAHANTANGO C

0040/0218 BMSBG 54/3004/0040/0218

008230 FT

008230 FT 2 0 54003 0 00 0082+37
RIDGE RD
(T316)

0040/0000 LENGTH(AH 2821 BK 3191)

005039 FT

005039 FT 2 0 54003 0 00 0050+43

0030/0000 LENGTH(AH 3191 BK 2682)

002357 FT

002357 FT 2 0 54003 0 00 0023+59

0020/0000 LENGTH(AH 2682 BK 2357)

000000 FT

000000 FT 2 0 54003 0 00 0000+00
NC BUCKWHEAT VALLEY RD
SEVEN STARS RD
(SR3016 SEG 0030/1782)
MFC BEGIN = D

0010/0000 LENGTH(AH 2357 BK 0000)

DIR: B TOTAL LEN: .377 MI. DIST: 03-5 SR: 3003
LEFT MUN: WEST PERRY T RIGHT MUN: WEST PERRY T

```
                          001991 FT                    001991 FT
                                                       INTER-AHD HEISTER VALLEY RD
                                                                 (TBC )
MIDDLE RD                                                        WINEY RD
(SR3006 SEG 0080/1895)    0010/1991                    0010/1991 (T359)

                          000000 FT                    000000 FT 2 0 54015 0 00 0000+00
                                                                 VILLAGE: RICHFIELD
                                                          NC HEISTER VALLEY RD
                                                       * REF-BK  HEISTER VALLEY RD
                                                                 (SR1007 SEG 0010/0308)
                                                                 MFC BEGIN = E
                                                                  BK-JUNIATA        (34)
                                                       S  0010/0000 LENGTH(AH 1991 BK 0000)
```

DIR: B TOTAL LEN: 2.003 MI. DIST: 03-5 SR: 3002
LEFT MUN: CHAPMAN T RIGHT MUN: CHAPMAN T

010574 FT

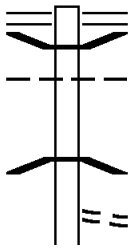

010574 FT SR 0104 SH
0040/3563 (SR0104 SEG 0010/1065)
0040/3387 BMSEN 54/3002/0040/3276
CHAPMAN
0040/3320 PERRY T
2 0 54005 0 01 0110+10
MAHANTANGO CREEK
0040/3276 BMSBG 54/3002/0040/3276
REICHENBACH RD
0040/3161 (T342)

DIR: B TOTAL LEN: 2.003 MI. DIST: 03-5 SR: 3002
LEFT MUN: PERRY T RIGHT MUN: PERRY T

```
2 0 54005 0 01 0078+50 007011 FT                  007011 FT
GAMELAND RD
(T340)                  0040/0000                 0040/0000 LENGTH(AH 3563 BK 2699)

2 0 54005 0 01 0050+10 004312 FT                  004312 FT
NIPPLE RD
(T301)                  0030/0000                 0030/0000 LENGTH(AH 2699 BK 3553)
                                                  0020/3443 BMSEN 54/3002/0020/3434
                                                            2 0 54005 0 01 0024+95
                                                            TR WEST BR MAHANTANGO C
                                                  0020/3434 BMSBG 54/3002/0020/3434

                        000759 FT                 000759 FT 2 0 54005 0 01 0014+67
                                                  0020/0000 LENGTH(AH 3553 BK 0759)
SNAPPER RD
(T324)                  0010/0465
                                                  0010/0119 BMSEN 54/3002/0010/0000
                        000000 FT                 000000 FT 2 0 54005 0 00 0000+00
                                                       NC ORIENTAL RD
                                                  REF-BK    ORIENTAL RD
                                                            (SR2024 SEG 0010/2402)
                                                            WEST BR. MAHANTANTO
                                                            BMSBG 54/3002/0010/0000
                                                            MFC BEGIN = E
                                                             BK-JUNIATA        (34)
                                                  0010/0000 LENGTH(AH 0759 BK 0000)
```

DIR: B TOTAL LEN: 1.498 MI. DIST: 03-5 SR: 3001
LEFT MUN: PERRY T RIGHT MUN: PERRY T

PINE SWAMP RD
(SR3016 SEG 0170/0000)

007907 FT
0030/2498

007907 FT PINE SWAMP RD
0030/2498 (SR3016 SEG 0170/0000)

005409 FT

005409 FT 2 0 54004 0 00 0054+53
S 0030/0000 LENGTH(AH 2498 BK 2042)

003367 FT

003367 FT 2 0 54004 0 00 0034+00
ST THOMAS RD
(T321)
S 0020/0000 LENGTH(AH 2042 BK 3367)

ARBOGAST CHURCH RD
(T326)

0010/0077
000000 FT

000000 FT 2 0 54004 0 00 0000+00
NC COVERED BRIDGE RD
* REF-BK SR 2023 SH
(SR2023 SEG 0100/3763)
MFC BEGIN = E
BK-JUNIATA (34)
S 0010/0000 LENGTH(AH 3367 BK 0000)

DIR: B TOTAL LEN: .003 MI. DIST: 03-5 SR: 2019
LEFT MUN: SELINSGROVE B RIGHT MUN: SELINSGROVE B

000015 FT

000000 FT

000000 FT

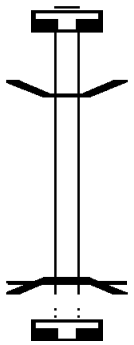

```
   000015 FT
   7014/0000 LENGTH(AH 0100 BK 0015)
             BMSEN 54/2019/0010/0000
*  REF-AHD   BROAD ST
   0010/0015 (BORO)
   000000 FT 1 0 00455 0 00 0016+50
          NC BROAD ST
*  REF-BK    BROAD ST
             (BORO)
             TRIBUTARY TO PENNS CREE
             BMSBG 54/2019/0010/0000
             MFC BEGIN = C
S  0010/0000 LENGTH(AH 0015 BK 0100)
   000000 FT
   7008/0000 LENGTH(AH 0100 BK 0000)
```

DIR: B TOTAL LEN: 3.037 MI. DIST: 03-5 SR: 2017
LEFT MUN: PENN T RIGHT MUN: PENN T

	016035 FT		016035 FT
			INTER-AHD SUSQUEHANNA TR (SR0522 SEG 0610/0000)
SUSQUEHANNA TR (SR0522 SEG 0610/0000) FROM 0522/0604 SH	0070/1853		NC SUSQUEHANNA TR 0070/1853
(CONN)	0070/1586		
BRIDGE ST (T455)	0070/1264		
			PENN 0070/1204 SELINSGROVE B
PEAR ST (BORO)	0070/0535		
			BORO AL 0070/0279 (BORO)
	014182 FT		014182 FT 1 0 00194 0 05 0848+57
			VINE ST (BORO)
			5 0070/0000 LENGTH(AH 1853 BK 2321)
			SHERMAN ST 0060/1916 (BORO)
BORO AL (BORO)	0060/1665		
			PENN ST 0060/1511 (BORO)
			MILL ST (BORO)
			0060/1091

DIR: B TOTAL LEN: 3.037 MI. DIST: 03-5 SR: 2017
LEFT MUN: SELINSGROVE B RIGHT MUN: SELINSGROVE B

SPRUCE ST (BORO)	0060/0656	0060/0606	BMSEN 54/2017/0060/0590 1 0 00194 0 05 0831+44 T.PENNS CK.
		0060/0590	BMSBG 54/2017/0060/0590
		0060/0553	(AAR 517520R)#TRKS 01 SPRUCE ST
		0060/0481	(BORO) SNYDER ST
		0060/0043	(BORO)
1 0 00194 0 05 0825+37	011861 FT	011861 FT	
SNYDER ST (BORO)	0060/0000	S 0060/0000	LENGTH(AH 2321 BK 1488) CHESTNUT ST
		0050/1110	(BORO) PINE ST
		0050/0759	(BORO) WALNUT ST
UNIVERSITY AV (BORO)	0050/0410 010373 FT	0050/0410 010373 FT	(BORO) 1 0 00194 0 05 0810+62 BOUGH ST
		S 0050/0000	(BORO) LENGTH(AH 1488 BK 2455) SASSAFRAS ST
SASSAFRAS ST (SR2016 SEG 0050/1753)	0040/2041	0040/2041	(BORO)
UNION AL (BORO)	0040/1338		
1 0 00194 0 04 0783+65	007918 FT	007918 FT	
STAUFFER ST (BORO)	0040/0000	S 0040/0000	LENGTH(AH 2455 BK 1796)
SAND HILL RD (T393)	0030/1498		
SELINSGROVE PENN T	0030/1440		T.PENNS CK. STRUCTURE LENGTH 17 FT
		0030/1173	BMSID 54/2017/0030/1173 SELINSGROVE
		0030/1168	PENN T
SR 9103 SH (SR9103 SEG 0250/0000)	0030/0286		FROM 0035/0331 SH

DIR: B TOTAL LEN: 3.037 MI. DIST: 03-5 SR: 2017
LEFT MUN: PENN T RIGHT MUN: PENN T

	006122 FT	0030/0237	(CONN)
		006122 FT	1 0 00194 0 04 0764+98
			SR 0035 SH
			(SR0035 SEG 0331/0000)
			(SR0035 SEG 0330/0000)
			MFC BEGIN = B
FROM 0035/0320 SH		0030/0000	LENGTH(AH 1796 BK 3694)
(CONN)	0020/3414		
			OLD RT 11 & 15 RD
		0020/3358	(T454)
	002428 FT	002428 FT	1 0 00229 0 02 0574+65
			BAKE OVEN HILL RD
			(T389)
		0020/0000	LENGTH(AH 3694 BK 2428)
			OLD 11 & 15 RD
		0010/2035	(T454)
		0010/2006	BMSEN 54/2017/0010/1767
			PENN
		0010/1877	UNION T
			1 0 00229 0 02 0567+89
			MIDDLE CREEK
		0010/1767	BMSBG 54/2017/0010/1767
MIDDLE CREEK RD			
(SR2009 SEG 0010/0000)	0010/1709		
			RAMP B RD
		0010/0164	(SR9401 SEG 0010/0336)
	000000 FT	000000 FT	1 0 00229 0 02 0537+67
			NC MARKET ST
			RAMP B RD
			(SR9401 SEG 0010/0000)
		INTER-BK	RAMP A RD
			(SR9101 SEG 0010/0000)
			MFC BEGIN = C
		0010/0000	LENGTH(AH 2428 BK 0000)

DIR: B TOTAL LEN: 2.718 MI. DIST: 03-5 SR: 2016
LEFT MUN: SELINSGROVE B RIGHT MUN: SELINSGROVE B

	014351 FT		014351 FT	
			INTER-AHD	SASSAFRAS ST
				(BORO)
				MARKET ST
			0050/1753	(SR2017 SEG 0040/2041)
				UNION AL
			0050/1552	(BORO)
				HIGH ST
			0050/1366	(BORO)
LIBERTY AL				
(BORO)	0050/1171			
SCHOLLS AL				
(BORO)	0050/0624			
SCHOLLS AL				
(BORO)	0050/0388			
			0050/0029	BMSEN 54/2016/0050/0000
	012598 FT		012598 FT	2 0 54061 0 00 0090+44
				T.PENNS CRK.
				BMSBG 54/2016/0050/0000
			S 0050/0000	LENGTH(AH 1753 BK 3066)
				INDUSTRIAL PARK RD
			0040/2945	(BORO)
PRIVATE DR				
(PRDR)	0040/2563	POI	0040/2563	(APRA) U S HOUSING CORP

DIR: B TOTAL LEN: 2.718 MI. DIST: 03-5 SR: 2016
LEFT MUN: SELINSGROVE B RIGHT MUN: SELINSGROVE B

2 0 54061 0 00 0059+92	009532 FT		009532 FT
SELINSGROVE			
PENN T	0040/0000	S	0040/0000 LENGTH(AH 3066 BK 2977)
			SELINSGROVE
			0030/2949 PENN T
			AIR TOWER RD
			0030/1327 (T476)
	006555 FT		006555 FT 2 0 54061 0 00 0030+03
		S	0030/0000 LENGTH(AH 2977 BK 2990)
BREEZEWOOD DR			
(T518)	0020/1800		
	003565 FT		003565 FT 2 0 54061 0 00 0000+00
			CLIFFORD RD
			(SR2011 SEG 0040/0872)
			NC SASSAFRAS ST
		S	0020/0000 LENGTH(AH 2990 BK 3565)
			PINEBROOK RD
			0010/2789 (T404)
			0010/0655 (AAR 517523L)#TRKS 02
	000000 FT		000000 FT 2 0 54041 0 00 0119+45
			NC CLIFFORD RD
			SR 0522 SH
			(SR0522 SEG 0560/0000)
			INTER-BK CLIFFORD RD
			(T440)
			MFC BEGIN = D
		S	0010/0000 LENGTH(AH 3565 BK 0000)

DIR: B TOTAL LEN: .010 MI. DIST: 03-5 SR: 2013
LEFT MUN: UNION T RIGHT MUN: UNION T

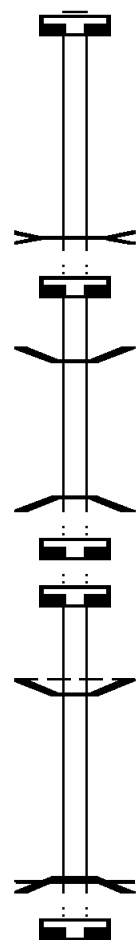

000052 FT	000052 FT	
	7032/0000	LENGTH(AH 0100 BK 0009)
	REF-AHD	NORTH MAIN ST
	0030/0009	(T462)
000043 FT	000043 FT	2 0 54075 0 00 0094+60
		TRIB SUSQUE RIVER
		STRUCTURE LENGTH 9 FT
		BMSID 54/2013/0030/0000
	REF-BK	OLD ROUTE 15 RD
		(T875)
	0030/0000	LENGTH(AH 0009 BK 0100)
000043 FT	000043 FT	
	7022/0000	LENGTH(AH 0100 BK 0020)
		BMSEN 54/2013/0020/0000
	REF-AHD	OLD ROUTE 15 RD
	0020/0020	(T875)
000023 FT	000023 FT	2 0 54075 0 00 0055+02
	REF-BK	OLD ROUTE 15 RD
		(T875)
		TR TO SUSQ.R
		BMSBG 54/2013/0020/0000
	0020/0000	LENGTH(AH 0020 BK 2365)
000023 FT	000023 FT	
	7018/0000	LENGTH(AH 2365 BK 0373)
000023 FT	000023 FT	
	7012/0000	LENGTH(AH 0373 BK 0023)
		BMSEN 54/2013/0010/0000
	REF-AHD	OLD ROUTE 15 RD
		(T875)
	0010/0023	CHAPMAN T
000000 FT	000000 FT	2 0 54075 0 00 0027+54
		NC LOWER MAIN RD
	REF-BK	OLD ROUTE 15 RD
		(T875)
		T.SUSQ.RIVER
		BMSBG 54/2013/0010/0000
		MFC BEGIN = E
	0010/0000	LENGTH(AH 0023 BK 0100)
000000 FT	000000 FT	
	7004/0000	LENGTH(AH 0100 BK 0000)

DIR: B TOTAL LEN: 2.304 MI. DIST: 03-5 SR: 2012
LEFT MUN: UNION T RIGHT MUN: UNION T

MAIN ST
(T462)

012166 FT

011044 FT

0090/0000

008516 FT

006542 FT

003630 FT

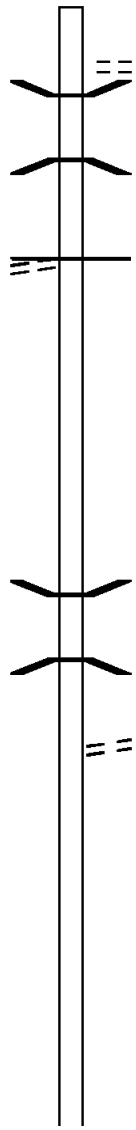

012166 FT
REF-AHD NORTH MAIN ST
0090/1122 (T462)
KELLER RD
0090/0696 (T331)
0090/0120 BMSEN 54/2012/0090/0091
1 0 00229 0 00 0277+74
SILVER CREEK
0090/0091 BMSBG 54/2012/0090/0091
011044 FT 1 0 00229 0 00 0278+82
NC MAIN ST
MFC BEGIN = D
0090/0000 LENGTH(AH 1122 BK 2528)

008516 FT 2 0 54018 0 01 0024+58
0080/0000 LENGTH(AH 2528 BK 1974)

0070/0413 BMSEN 54/2012/0070/0376
2 0 54018 0 01 0040+70
SILVER CRK.
0070/0376 BMSBG 54/2012/0070/0376
006542 FT 2 0 54018 0 01 0044+00
PETEYS HOLLOW RD
(T436)
0070/0000 LENGTH(AH 1974 BK 2912)

003630 FT 2 0 54018 0 02 0073+42
0060/0000 LENGTH(AH 2912 BK 3560)

DIR: B TOTAL LEN: 2.304 MI. DIST: 03-5 SR: 2012
LEFT MUN: UNION T RIGHT MUN: UNION T

		0050/0324	BMSEN 54/2012/0050/0296
			2 0 54018 0 02 0105+33
			SILVER CREEK
		0050/0296	BMSBG 54/2012/0050/0296
2 0 54018 0 02 0108+28	000070 FT	INTER-BK	SILVER CREEK RD
WITMER RD			(T438)
(T461)	0050/0000	0050/0000	LENGTH(AH 3560 BK 1875)
	000070 FT	000070 FT	
		7042/0000	LENGTH(AH 1875 BK 0027)
			BMSEN 54/2012/0040/0000
		REF-AHD	SILVER CREEK RD
		0040/0027	(T438)
	000043 FT	000043 FT	2 0 54071 0 00 0063+81
		REF-BK	SILVER CREEK RD
			(T438)
			SILVER CREEK
			BMSBG 54/2012/0040/0000
		0040/0000	LENGTH(AH 0027 BK 2692)
	000043 FT	000043 FT	
		7032/0000	LENGTH(AH 2692 BK 0022)
			BMSEN 54/2012/0030/0000
		REF-AHD	SILVER CREEK RD
		0030/0022	(T438)
	000021 FT	000021 FT	2 0 54071 0 00 0036+48
		REF-BK	SILVER CREEK RD
			(T438)
			T.SUSQ.RIVER
			BMSBG 54/2012/0030/0000
		0030/0000	LENGTH(AH 0022 BK 2494)
	000021 FT	000021 FT	
		7020/0000	LENGTH(AH 2494 BK 0078)
	000021 FT	000021 FT	
		7014/0000	LENGTH(AH 0078 BK 0021)
			BMSEN 54/2012/0010/0000
		REF-AHD	SILVER CREEK RD
		0010/0021	(T438)
	000000 FT	000000 FT	2 0 54071 0 00 0010+62
			NC SILVER CREEK RD
		REF-BK	SILVER CREEK RD
			(T438)
			SILVER CREEK
			BMSBG 54/2012/0010/0000
			MFC BEGIN = E
		0010/0000	LENGTH(AH 0021 BK 1048)
	000000 FT	000000 FT	
		7010/0000	LENGTH(AH 1048 BK 0000)

DIR: B TOTAL LEN: 1.403 MI. DIST: 03-5 SR: 2011
LEFT MUN: PENN T RIGHT MUN: PENN T

```
007407 FT                 007407 FT
                          INTER-AHD CLIFFORD RD
                                    (SR2016 SEG 0020/0000)
                                    SASSAFRAS ST
                          0040/0872 (SR2016 SEG 0020/0000)

006535 FT                 006535 FT 2 0 54041 0 00 0074+50
                        S 0040/0000 LENGTH(AH 0872 BK 2507)

004028 FT                 004028 FT 2 0 54041 0 00 0049+86
                        S 0030/0000 LENGTH(AH 2507 BK 2517)

001511 FT                 001511 FT 2 0 54041 0 00 0024+61
                        S 0020/0000 LENGTH(AH 2517 BK 1511)

000000 FT                 000000 FT 2 0 54041 0 00 0009+45
                                    VILLAGE: KANTZ
                                NC CLIFFORD RD
                                    MIDDLE CREEK RD
                                    (SR2009 SEG 0080/0000)
                                    MFC BEGIN = D
                        S 0010/0000 LENGTH(AH 1511 BK 0000)
```

DIR: B TOTAL LEN: 3.085 MI. DIST: 03-5 SR: 2010
LEFT MUN: WASHINGTON T RIGHT MUN: WASHINGTON T

016291 FT

016291 FT PRODUCE RD
0060/2332 (SR2007 SEG 0120/0000)

013959 FT

013959 FT 2 0 54016 0 01 0150+02
5 0060/0000 LENGTH(AH 2332 BK 2534)

011425 FT

011425 FT 2 0 54016 0 01 0124+68
5 0050/0000 LENGTH(AH 2534 BK 2427)

0040/1827 BMSEN 54/2010/0040/1803
2 0 54016 0 00 0118+46
TRIBUTARY MIDDLE CREEK
0040/1803 BMSBG 54/2010/0040/1803

DIR: B TOTAL LEN: 3.085 MI. DIST: 03-5 SR: 2010
LEFT MUN: WASHINGTON T RIGHT MUN: WASHINGTON T

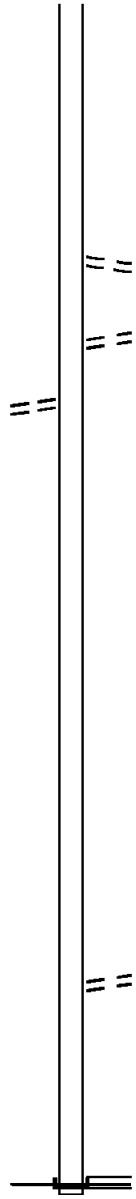

	008998 FT	008998 FT 2 0 54016 0 00 0100+42 S 0040/0000 LENGTH(AH 2427 BK 1648)
		LC TO/FROM T414 RD 0030/0037 (CONN)
	007350 FT	007350 FT 2 0 54016 0 00 0083+94 S 0030/0000 LENGTH(AH 1648 BK 3482)
		SHAFFER HILL RD 0020/3452 (T414)
SHAFFER HILL RD (T414)	0020/3414	
	003868 FT	003868 FT 2 0 54016 0 00 0049+12 S 0020/0000 LENGTH(AH 3482 BK 3868)
		ROWNZY RD 0010/0160 (T405)
	000000 FT	000000 FT 2 0 54016 0 00 0010+44 NC NEITZ VALLEY RD EBENEZER CHURCH RD (SR2003 SEG 0040/0000) INTER-BK EBENEZER CHURCH RD (SR2003 SEG 0040/0000) MFC BEGIN = D S 0010/0000 LENGTH(AH 3868 BK 0000)

DIR: B TOTAL LEN: 5.295 MI. DIST: 03-5 SR: 2009
LEFT MUN: PENN T RIGHT MUN: PENN T

027957 FT

027957 FT
INTER-AHD MILLER FARM RD
(T478)
SR 0522 SH
0130/1404 (SR0522 SEG 0530/0000)

CONSOLIDATED RAIL CORPO
0130/0390 OVERPASS IS RR X-ING
0130/0336 BMSEN 54/2009/0130/0325
2 0 54065 0 00 0133+95
T.MIDDLE CK.
0130/0325 BMSBG 54/2009/0130/0325

2 0 54065 0 00 0134+01 026553 FT
PAWLING STATION RD
(T462) 0130/0000

026553 FT
S 0130/0000 LENGTH(AH 1404 BK 3019)

023534 FT

023534 FT 2 0 54065 0 00 0104+39
S 0120/0000 LENGTH(AH 3019 BK 2302)

MULLS RD
(T460) 0110/0642

0110/0083 BMSEN 54/2009/0110/0066
0 0 00000 0 00 0000+00
T.MIDDLE CK
0110/0066 BMSBG 54/2009/0110/0066

021232 FT

021232 FT 2 0 54065 0 00 0081+80
PINEBROOK RD

DIR: B TOTAL LEN: 5.295 MI. DIST: 03-5 SR: 2009
LEFT MUN: PENN T RIGHT MUN: PENN T

		(T404)
	S 0110/0000	LENGTH(AH 2302 BK 3108)
		KUSTER RD
	0100/1839	(T403)
018124 FT	018124 FT	2 0 54065 0 00 0050+44
	S 0100/0000	LENGTH(AH 3108 BK 2490)
015634 FT	015634 FT	2 0 54065 0 00 0025+42
	S 0090/0000	LENGTH(AH 2490 BK 2529)
013105 FT	013105 FT	2 0 54065 0 00 0000+00
		CLIFFORD RD
		(SR2011 SEG 0010/0000)
		MFC BEGIN = E
	S 0080/0000	LENGTH(AH 2529 BK 0986)
012119 FT	012119 FT	2 0 54041 0 00 0000+00
		SR 0035 SH
		(SR0035 SEG 0290/0140)
		MFC BEGIN = D
	S 0070/0000	LENGTH(AH 0986 BK 2319)
009800 FT	009800 FT	2 0 54051 0 01 0027+69

DIR: B TOTAL LEN: 5.295 MI. DIST: 03-5 SR: 2009
LEFT MUN: PENN T RIGHT MUN: PENN T

			VILLAGE: KANTZ
			0060/0000 LENGTH(AH 2319 BK 2500)
			BAKE OVEN HILL RD
2 0 54051 0 00 0000+00	007300 FT		0050/0495 (T389)
BAKE OVEN HILL RD			007300 FT
(T389)	0050/0000		0050/0000 LENGTH(AH 2500 BK 1619)
	005681 FT		005681 FT 2 0 54021 0 01 0029+90
			0040/0000 LENGTH(AH 1619 BK 2953)
HIDDEN VALLEY RD			
(T501)	0030/0353		
			0030/0164 BMSEN 54/2009/0030/0000
			PENN
			0030/0072 UNION T
	002728 FT		002728 FT 2 0 54021 0 01 0059+43
			MIDDLE CREEK
			BMSBG 54/2009/0030/0000
			0030/0000 LENGTH(AH 2953 BK 1132)
LC TO/FROM DAM HILL RD			
(CONN)	0020/0315		
2 0 54021 0 02 0074+50	001596 FT		001596 FT
DAM HILL RD			
(T383)	0020/0000		0020/0000 LENGTH(AH 1132 BK 1596)
	000000 FT		000000 FT 2 0 54021 0 02 0090+38
			NC MIDDLE CREEK RD
			MARKET ST
			(SR2017 SEG 0010/1709)
			MFC BEGIN = E
			0010/0000 LENGTH(AH 1596 BK 0000)

DIR: B TOTAL LEN: 3.350 MI. DIST: 03-5 SR: 2008
LEFT MUN: UNION T RIGHT MUN: UNION T

017688 FT

017688 FT
INTER-AHD PRODUCE RD
(SR2007 SEG 0070/1222)
PRODUCE RD
0080/1866 (SR2007 SEG 0070/1222)

015822 FT

015822 FT 2 0 54050 0 01 0160+00
0080/0000 LENGTH(AH 1866 BK 2430)

LITTLETOWN RD
(T414)
0070/2313
LC FOR LITTLETOWN RD
(CONN)
0070/2062

013392 FT

013392 FT 2 0 54050 0 00 0134+15
BUTTERCUP RD
(T438)
0070/0000 LENGTH(AH 2430 BK 2123)

011269 FT

011269 FT 2 0 54050 0 00 0113+00
CROSS RD
(T438)
0060/0000 LENGTH(AH 2123 BK 1588)

LITTLETOWN RD
(T414)
0050/1359

0050/1327 BMSEN 54/2008/0050/1316
2 0 54050 0 00 0110+15
T.SUSQ.RIV.

DIR: B TOTAL LEN: 3.350 MI. DIST: 03-5 SR: 2008
LEFT MUN: UNION T RIGHT MUN: UNION T

0050/1316 BMSBG 54/2008/0050/1316

009681 FT

009681 FT 2 0 54050 0 00 0097+10
0050/0000 LENGTH(AH 1588 BK 2358)
UNION
0040/2200 WASHINGTON T

007323 FT

ROWNZY RD
(T405)
0040/0000

007323 FT 2 0 54050 0 00 0073+56
VILLAGE: LITTLETOWN
0040/0000 LENGTH(AH 2358 BK 2421)

004902 FT

004902 FT 2 0 54050 0 00 0049+15
STAHL HILL RD
(T403)
0030/0000 LENGTH(AH 2421 BK 2432)

002470 FT

002470 FT 2 0 54050 0 00 0024+76
0020/0000 LENGTH(AH 2432 BK 2470)

000000 FT

000000 FT 2 0 54050 0 00 0000+00
MARTIN BROTHERS RD
(SR2006 SEG 0060/0208)
NC LENIG RD
MFC BEGIN = E
MARTIN BROTHERS RD
(SR2006 SEG 0060/0208)
0010/0000

0010/0000 LENGTH(AH 2470 BK 0000)

DIR: B TOTAL LEN: 6.683 MI. DIST: 03-5 SR: 2007
LEFT MUN: WASHINGTON T RIGHT MUN: WASHINGTON T

035287 FT

FLINT VALLEY RD
(T369)

0160/0187
033374 FT

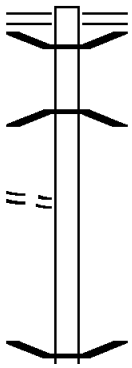

035287 FT SR 0035 SH
0160/1913 (SR0035 SEG 0280/0000)
0160/1351 BMSEN 54/2007/0160/1293
2 0 54014 0 01 0350+09
FREEBURG RUN
0160/1293 BMSBG 54/2007/0160/1293

033374 FT 2 0 54014 0 01 0337+09
S 0160/0000 LENGTH(AH 1913 BK 1385)

0150/0019 BMSEN 54/2007/0150/0000

DIR: B TOTAL LEN: 6.683 MI. DIST: 03-5 SR: 2007
LEFT MUN: WASHINGTON T RIGHT MUN: WASHINGTON T

	031989 FT		031989 FT 2 0 54014 0 01 0323+18 T.MIDDLE CR. BMSBG 54/2007/0150/0000 5 0150/0000 LENGTH(AH 1385 BK 2223)
	029766 FT		029766 FT 2 0 54014 0 01 0300+83 T.MIDDLE CR. STRUCTURE LENGTH 16 FT BMSID 54/2007/0140/0000 5 0140/0000 LENGTH(AH 2223 BK 1738) INCH HILL RD 0130/1331 (T452)
	028028 FT		028028 FT 2 0 54014 0 01 0283+78 5 0130/0000 LENGTH(AH 1738 BK 2830)
2 0 54014 0 00 0253+28 NEITZ VALLEY RD (SR2010 SEG 0060/2332)	025198 FT 0120/0000		025198 FT 5 0120/0000 LENGTH(AH 2830 BK 2270)
	022928 FT		022928 FT 2 0 54014 0 00 0230+40 5 0110/0000 LENGTH(AH 2270 BK 1814)
			WASHINGTON 0100/0829 UNION T
	021114 FT		021114 FT 2 0 54014 0 00 0211+88 AQUEDUCT RD (T381) 5 0100/0000 LENGTH(AH 1814 BK 2496)

DIR: B TOTAL LEN: 6.683 MI. DIST: 03-5 SR: 2007
LEFT MUN: UNION T RIGHT MUN: UNION T

018618 FT
018618 FT 2 0 54014 0 00 0186+77
VERDILLA RD
(T460)
MFC BEGIN = D
0090/0000 LENGTH(AH 2496 BK 1737)

2 0 54014 0 00 0169+50 016881 FT
CEMETERY RD
(T371) 0080/0000
016881 FT
0080/0000 LENGTH(AH 1737 BK 2902)

0070/1248 BMSEN 54/2007/0070/1238
2 0 54014 0 00 0152+70
BRANCH OF SILVER CREEK
0070/1238 BMSBG 54/2007/0070/1238

LENIG RD
(SR2008 SEG 0080/1866) 0070/1222

013979 FT
013979 FT 2 0 54014 0 00 0140+33
0070/0000 LENGTH(AH 2902 BK 2554)

0060/0022 BMSEN 54/2007/0060/0000
011425 FT
011425 FT 2 0 54014 0 00 0114+60
SILVER CREEK
BMSBG 54/2007/0060/0000
0060/0000 LENGTH(AH 2554 BK 1903)
SILVER CREEK RD
0050/1802 (T438)

DIR: B TOTAL LEN: 6.683 MI. DIST: 03-5 SR: 2007
LEFT MUN: UNION T RIGHT MUN: UNION T

```
2 0 54014 0 00 0095+35 009522 FT                    009522 FT
BUTTERCUP RD
(T438)                  0050/0000     ==          5 0050/0000 LENGTH(AH 1903 BK 1443)

                        008079 FT                   008079 FT 2 0 54014 0 00 0080+92
                                                  5 0040/0000 LENGTH(AH 1443 BK 2541)

MELON RD
(T357)                  0030/0913     ==
                                                              ACORN RD
                                              ==    0030/0779 (T357)
                        005538 FT                   005538 FT 2 0 54014 0 00 0055+52
                                                  5 0030/0000 LENGTH(AH 2541 BK 2713)

                        002825 FT                   002825 FT 2 0 54014 0 00 0028+40
                                                              MCNESS RD
                                                              (T432)
                                              ==  5 0020/0000 LENGTH(AH 2713 BK 2825)
                                                              HERROLD CHURCH RD
                                              ==    0010/2774 (T335)

                        000000 FT                   000000 FT 2 0 54014 0 00 0000+00
                                                        NC PRODUCE RD
                                                              CHAPMAN HOLLOW RD
                                                              (SR2006 SEG 0130/0000)
                                                              MFC BEGIN = E
                                              ==  5 0010/0000 LENGTH(AH 2825 BK 0000)
```

DIR: B TOTAL LEN: 6.467 MI. DIST: 03-5 SR: 2006
LEFT MUN: UNION T RIGHT MUN: UNION T

	034146 FT	034146 FT	MARINE CORPS LEAG MEM H (SR0011 SEG 0101/0061)
		0170/0329	(SR0011 SEG 0100/0062)
	033817 FT	033817 FT	2 0 54007 0 02 0603+32 SOUTH MAIN ST (T463)
		INTER-BK	SOUTH MAIN ST (T463)
		S 0170/0000	LTH AH 000329 BK 000100
	033817 FT	033817 FT	
		7164/0000	LTH AH 000100 BK 001770
NORTH MAIN ST (T462)		INTER-AHD	SOUTH MAIN ST
	0160/1770	0160/1770	(T463)
	032047 FT	032047 FT	2 0 54007 0 02 0585+63
		S 0160/0000	LENGTH(AH 1770 BK 2808)
	029239 FT	029239 FT	2 0 54007 0 02 0557+56
		S 0150/0000	LENGTH(AH 2808 BK 3724)

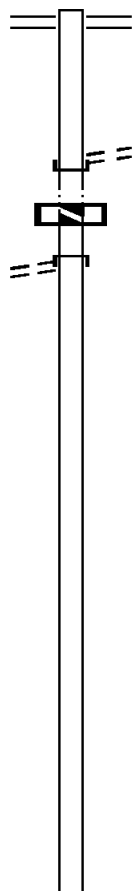

DIR: B TOTAL LEN: 6.467 MI. DIST: 03-5 SR: 2006
LEFT MUN: UNION T RIGHT MUN: UNION T

2 0 54007 0 02 0520+34	025515 FT	025515 FT	STAHL HILL RD
HERROLD CHURCH RD			(T336)
(T335)	0140/0000	0140/0000	LENGTH(AH 3724 BK 1271)
2 0 54007 0 02 0507+70	024244 FT	024244 FT	
PRODUCE RD			
(SR2007 SEG 0010/0000)	0130/0000	0130/0000	LENGTH(AH 1271 BK 2903)
KERSTETTER RIDGE RD			
(T412)	0120/0113		
		0120/0013	BMSEN 54/2006/0120/0000
	021341 FT	021341 FT	2 0 54007 0 02 0478+54
		REF-BK	CHAPMAN HOLLOW RD
			(T807)
			T.CHAPMAN CR
			BMSBG 54/2006/0120/0000
		0120/0000	LENGTH(AH 2903 BK 1536)
	021341 FT	021341 FT	
		7112/0000	LENGTH(AH 1536 BK 0017)
			BMSEN 54/2006/0110/0000
		REF-AHD	CHAPMAN HOLLOW RD
		0110/0017	(T807)
	021324 FT	021324 FT	2 0 54007 0 01 0462+42
			NC CHAPMAN HOLLOW RD
		REF-BK	CHAPMAN HOLLOW RD
			(T807)
			TRIB CHAPMAN CREEK
			BMSBG 54/2006/0110/0000
			MFC BEGIN = D
		0110/0000	LENGTH(AH 0017 BK 1816)
	021324 FT	021324 FT	
		7100/0000	LENGTH(AH 1816 BK 3223)
	021324 FT	021324 FT	
		7090/0000	LENGTH(AH 3223 BK 3462)
		INTER-AHD	CHAPMAN HOLLOW RD
			(T807)
			CHAPMAN HOLLOW RD
			(T807)
		0080/3462	CHAPMAN T
			TRIB. TO MAHANTANGO CK

DIR: B TOTAL LEN: 6.467 MI. DIST: 03-5 SR: 2006
LEFT MUN: CHAPMAN T RIGHT MUN: CHAPMAN T

			STRUCTURE LENGTH 19 FT
		0080/3182	BMSID 54/2006/0080/3182
			CHAPMAN
		0080/1802	WASHINGTON T
2 0 54060 0 00 0034+43 017862 FT		017862 FT	
STAHL HILL RD			
(T403) 0080/0000		0080/0000	LENGTH(AH 3462 BK 3346)
			STAUFFER RD
		0070/2785	(T388)
014516 FT		014516 FT	2 0 54060 0 00 0067+87
			HOFFER RD
			(SR2004 SEG 0030/1959)
		NC	STEFFEN VALLEY RD
			MFC BEGIN = E
		0070/0000	LENGTH(AH 3346 BK 2698)
		0060/1699	BMSEN 54/2006/0060/1688
			2 0 54007 0 00 0301+36
			TRIB N BR MAHANTANGO CR
		0060/1688	BMSBG 54/2006/0060/1688
LENIG RD			
(SR2008 SEG 0010/0000) 0060/0208			
2 0 54007 0 00 0284+60 011818 FT		011818 FT	
EBENEZER CHURCH RD			
(SR2003 SEG 0010/0000) 0060/0000		0060/0000	LENGTH(AH 2698 BK 1756)
			THARP RD
		0050/1710	(T404)
			SPRING CREEK
			STRUCTURE LENGTH 14 FT
		0050/1575	BMSID 54/2006/0050/1575

DIR: B TOTAL LEN: 6.467 MI. DIST: 03-5 SR: 2006
LEFT MUN: WASHINGTON T RIGHT MUN: WASHINGTON T

010062 FT

010062 FT 2 0 54011 0 00 0100+53
S 0050/0000 LENGTH(AH 1756 BK 2585)

007477 FT

007477 FT 2 0 54011 0 00 0074+69
S 0040/0000 LENGTH(AH 2585 BK 2292)

ORCHARD HILL RD
0030/0469 (T382)
005185 FT

005185 FT 2 0 54011 0 00 0051+78
WASHINGTON
PERRY T
S 0030/0000 LENGTH(AH 2292 BK 2670)

002515 FT

002515 FT 2 0 54011 0 00 0025+18
S 0020/0000 LENGTH(AH 2670 BK 2515)

TRIB NO BR MAHANTANGO C
STRUCTURE LENGTH 11 FT
0010/1575 BMSID 54/2006/0010/1575

000000 FT

000000 FT 2 0 54011 0 00 0000+00
NC MARTIN BROTHERS RD
SR 0104 SH
(SR0104 SEG 0120/0508)
MFC BEGIN = D
S 0010/0000 LENGTH(AH 2515 BK 0000)

DIR: B TOTAL LEN: .000 MI. DIST: 03-5 SR: 2005
LEFT MUN: WASHINGTON T RIGHT MUN: WASHINGTON T

000000 FT
000000 FT
000000 FT

000000 FT
7030/0000 LENGTH(AH 0100 BK 0100)
000000 FT
7020/0000 LENGTH(AH 0100 BK 0100)
000000 FT
7010/0000 LENGTH(AH 0100 BK 0000)

DIR: B TOTAL LEN: 1.097 MI. DIST: 03-5 SR: 2004
LEFT MUN: WASHINGTON T RIGHT MUN: WASHINGTON T

	005792 FT	005792 FT	
		INTER-AHD	MARTIN BROTHERS RD
			(SR2006 SEG 0070/0000)
			STEFFEN VALLEY RD
		0030/1959	(SR2006 SEG 0070/0000)
		0030/1576	BMSEN 54/2004/0030/1543
			0 0 00000 0 00 0000+00
			T.MAHANTANGO
		0030/1543	BMSBG 54/2004/0030/1543
2 0 54007 0 00 0331+54	003833 FT	003833 FT	
ORCHARD HILL RD			
(T380)	0030/0000	S 0030/0000	LENGTH(AH 1959 BK 2492)
		0020/0023	BMSEN 54/2004/0020/0000
	001341 FT	001341 FT	2 0 54007 0 01 0357+21
			T.MAHANTANGO
			BMSBG 54/2004/0020/0000
		S 0020/0000	LENGTH(AH 2492 BK 1341)
			STAUFFER RD
		0010/1161	(T388)
TROUP VALLEY RD			
(SR3004 SEG 0160/1981)	0010/0846		
	000000 FT	000000 FT	2 0 54007 0 01 0371+10
			NC HOFFER RD
		INTER-BK	CHAPMAN HILL RD
			(SR2001 SEG 0130/0000)
			MFC BEGIN = D
HOFFER RD			
(SR2001 SEG 0130/0000)	0010/0000	S 0010/0000	LENGTH(AH 1341 BK 0000)

DIR: B TOTAL LEN: 3.557 MI. DIST: 03-5 SR: 2003
LEFT MUN: FREEBURG B RIGHT MUN: FREEBURG B

```
018780 FT                    018780 FT MARKET ST
                             0090/0885 (SR0035 SEG 0240/0000)
                                       BORO AL
                             0090/0688 (BORO)
                                       FRONT ST
                             0090/0484 (BORO)
017895 FT                    017895 FT 2 0 54017 0 00 0115+10
                                  NC SOUTH ST
                                       FREEBURG
                                       WASHINGTON T
                             0090/0000 LENGTH(AH 0885 BK 1270)
                             0080/1069 BMSEN 54/2003/0080/1027
                                       0 0 00000 0 00 0000+00
                                       SUSQUEHECKA CREEK
                             0080/1027 BMSBG 54/2003/0080/1027

016625 FT                    016625 FT 2 0 54017 0 00 0102+30
                             0080/0000 LENGTH(AH 1270 BK 2933)

013692 FT                    013692 FT 2 0 54017 0 00 0072+68
                                       FLINT VALLEY RD
                                       (T369)
                                  NC RESERVOIR HILL RD
                             0070/0000 LENGTH(AH 2933 BK 2231)
                                       SHAFFER HILL RD
                             0060/1971 (T414)

011461 FT                    011461 FT 2 0 54017 0 00 0050+21
                             0060/0000 LENGTH(AH 2231 BK 2467)
```

DIR: B TOTAL LEN: 3.557 MI. DIST: 03-5 SR: 2003
LEFT MUN: WASHINGTON T RIGHT MUN: WASHINGTON T

	008994 FT	008994 FT 2 0 54017 0 00 0025+37 0050/0000 LENGTH(AH 2467 BK 2520)
FLINT VALLEY RD (T385)	0040/0390 006474 FT	NC FLINT VALLEY RD 006474 FT 2 0 54017 0 00 0000+00 NC NEITZ VALLEY RD NEITZ VALLEY RD (SR2010 SEG 0010/0000) MFC BEGIN = E 0040/0000 LENGTH(AH 2520 BK 1052)
2 0 54016 0 00 0000+00 FLINT HILL RD (T406)	005422 FT 0030/0000	005422 FT 0030/0000 LENGTH(AH 1052 BK 3561)
	001861 FT	0020/0022 BMSEN 54/2003/0020/0000 001861 FT 2 0 54007 0 00 0265+79 T.MAHANTANGO BMSBG 54/2003/0020/0000 0020/0000 LENGTH(AH 3561 BK 1861)
	000000 FT	000000 FT 2 0 54007 0 00 0284+60 NC EBENEZER CHURCH RD MARTIN BROTHERS RD (SR2006 SEG 0060/0000) MFC BEGIN = D 0010/0000 LENGTH(AH 1861 BK 0000)

DIR: B TOTAL LEN: 2.390 MI. DIST: 03-5 SR: 2002
LEFT MUN: CHAPMAN T RIGHT MUN: CHAPMAN T

	012619 FT		012619 FT	MARINE CORPS LEAG MEM H (SR0011 SEG 0091/0000)
			0100/0314	(SR0011 SEG 0090/0000)
	012305 FT		012305 FT	2 0 54012 0 00 0123+01 OLD ROUTE 15 (TB75)
			5 0100/0000	LENGTH(AH 0314 BK 2880)
BLACK WOODS RD (T408)	0090/1728		0090/1510	BMSEN 54/2002/0090/1493 2 0 54012 0 00 0109+22 INDEPENDE.RU
			0090/1493	BMSBG 54/2002/0090/1493
2 0 54012 0 00 0094+35 LUMBER HILL RD (T329)	009425 FT 0090/0000		009425 FT 5 0090/0000	LENGTH(AH 2880 BK 1887) TRIB TO INDEPENDENCE RU STRUCTURE LENGTH 9 FT
			0080/1810	BMSID 54/2002/0080/1810

DIR: B TOTAL LEN: 2.390 MI. DIST: 03-5 SR: 2002
LEFT MUN: CHAPMAN T RIGHT MUN: CHAPMAN T

	007538 FT		007538 FT 2 0 54012 0 00 0075+41
		S	0080/0000 LENGTH(AH 1887 BK 2483)
FLANDERS RD (T329)	0070/1205		
	005055 FT		005055 FT 2 0 54012 0 00 0050+48
		S	0070/0000 LENGTH(AH 2483 BK 2090)
			LC FOR WAGNER HILL RD
			0060/0104 (CONN)
	002965 FT		002965 FT 2 0 54012 0 00 0029+50
		S	0060/0000 LENGTH(AH 2090 BK 2951)
			WAGNER HILL RD
			0050/2900 (T323)
			000014 FT NDING RD
2 0 54012 0 00 0000+00	000014 FT		INTER-BK HOFFER RD
HOFFER RD			(T808)
(SR2001 SEG 0060/0000)	0050/0000	S	0050/0000 LENGTH(AH 2951 BK 0100)
	000014 FT		000014 FT
			7044/0000 LENGTH(AH 0100 BK 0014)
			BMSEN 54/2002/0040/0000
		*	REF-AHD HOFFER RD
			0040/0014 (T809)
	000000 FT		000000 FT 2 0 54009 0 00 0106+87
			VILLAGE: HOFFER
			NC HOFFER RD
		*	REF-BK MEISERVILLE RD
			(T809)
			TRIB TO SUSQUEHANNA RIV
			BMSBG 54/2002/0040/0000
		S	0040/0000 LENGTH(AH 0014 BK 0100)
	000000 FT		000000 FT
			7034/0000 LENGTH(AH 0100 BK 0000)

DIR: B TOTAL LEN: 3.041 MI. DIST: 03-5 SR: 2001
LEFT MUN: WASHINGTON T RIGHT MUN: WASHINGTON T

016058 FT

016058 FT
7140/0000 LENGTH(AH 2665 BK 1360)
REF-AHD CHAPMAN HOLLOW RD
0130/1360 (TB07)

2 0 54007 0 01 0371+10 014698 FT
HOFFER RD
(SR2004 SEG 0010/0000) 0130/0000

014698 FT
MFC BEGIN = D
5 0130/0000 LENGTH(AH 1360 BK 2632)

PALLAS RD
(T347) 0120/1780

012066 FT

012066 FT 2 0 54059 0 00 0025+59
5 0120/0000 LENGTH(AH 2632 BK 2564)

WASHINGTON
0110/1547 CHAPMAN T

TROUP VALLEY RD
(T345) 0110/0149
009502 FT

009502 FT 2 0 54059 0 00 0000+00
CEMETERY RD
(T345)
5 0110/0000 LENGTH(AH 2564 BK 1434)

GRUBBS CHURCH RD
(T339) 0100/0956

GRUBBS CHURCH RD
0100/0902 (T339)

DIR: B TOTAL LEN: 3.041 MI. DIST: 03-5 SR: 2001
LEFT MUN: CHAPMAN T RIGHT MUN: CHAPMAN T

	008068 FT		008068 FT 2 0 54008 0 02 0159+94
		S	0100/0000 LENGTH(AH 1434 BK 2458)
2 0 54008 0 02 0135+50	005610 FT		005610 FT
SCHOOL HOUSE RD (T376)	0090/0000	S	0090/0000 LENGTH(AH 2458 BK 1933)
PARADISE CHURCH RD (T335)	0080/0842		
			LC FROM CHURCH RD
			0080/0106 (CONN)
	003677 FT		003677 FT 2 0 54008 0 02 0115+90
		S	0080/0000 LENGTH(AH 1933 BK 2107)
			CHURCH RD
			0070/1981 (T338)
			LC FROM FLANDERS RD
			0070/0985 (CONN)
			FLANDERS RD
			0070/0629 (T329)
			0070/0019 BMSEN 54/2001/0070/0000
	001570 FT		001570 FT 2 0 54008 0 02 0094+83
			T SUSQ RV
			BMSBG 54/2001/0070/0000
		S	0070/0000 LENGTH(AH 2107 BK 1570)
LIME RD (T328)	0060/1027		
	000000 FT		000000 FT 2 0 54008 0 02 0079+20
			VILLAGE: HOFFER
			WINDING RD
			(SR2002 SEG 0050/0000)
			NC HOFFER RD
			INTER-BK HOFFER RD
			(T808)
			MFC BEGIN = E
		S	0060/0000 LTH AH 001570 BK 000100
	000000 FT		000000 FT
			7058/0000 LTH AH 000100 BK 000000

DIR: B TOTAL LEN: 3.016 MI. DIST: 03-5 SR: 1023
LEFT MUN: SHAMOKIN DAM B RIGHT MUN: SHAMOKIN DAM B

	015925 FT		015925 FT	
			INTER-AHD	DEAD END
CENTER ST			0080/1920	(BORO)
(BORO)	0080/1895	==		
SIXTH AV				
(BORO)	0080/1494	==		
				TR.TO SUSQ.R
				STRUCTURE LENGTH 11 FT
		><	0080/1323	BMSID 54/1023/0080/1323
				SEVENTH AV
		== ==	0080/0907	(BORO)
	014005 FT		014005 FT	2 0 54067 0 01 0163+55
				EIGHTH AV
				(BORO)
		== ==	S 0080/0000	LENGTH(AH 1920 BK 1526)

DIR: B TOTAL LEN: 3.016 MI. DIST: 03-5 SR: 1023
LEFT MUN: SHAMOKIN DAM B RIGHT MUN: SHAMOKIN DAM B

2 0 54067 0 01 0148+30	012479 FT	012479 FT	
ELEVENTH AV (SR1019 SEG 0010/0000)	0070/0000	0070/0000	LENGTH(AH 1526 BK 2677)
MONROE AV (BORO)	0060/2413		
ARBOGAST AV (BORO)	0060/2153		
STETLER AV (BORO)	0060/0312		
			TRIB SUSQUEHANNA RVR
			STRUCTURE LENGTH 14 FT
		0060/0110	BMSID 54/1023/0060/0110
	009802 FT	009802 FT	2 0 54067 0 01 0121+56
			SHAMOKIN DAM
			MONROE T
		0060/0000	LENGTH(AH 2677 BK 2578)
			(APRA) PP&L
			SUNBURY GENERATION LP
		0050/1433	(PRDR)
RUNYAN RD (T530)	0050/0750		
	007224 FT	007224 FT	2 0 54067 0 01 0095+80
			VILLAGE: HUMMELSWHARF
PARK RD (SR1017 SEG 0010/0000)	0050/0000	0050/0000	LENGTH(AH 2578 BK 3531)
BROWN ST (T514)	0040/3166		
MONROE ST (T512)	0040/2834		
OLD SCHOOL RD (T456)	0040/2458		
MILL RD (T618)	0040/2180	0040/2180	(APRA) DURABUILT HOMES
		0040/2002	BMSEN 54/1023/0040/1962
			2 0 54067 0 01 0080+13

DIR: B TOTAL LEN: 3.016 MI. DIST: 03-5 SR: 1023
LEFT MUN: MONROE T RIGHT MUN: MONROE T

			P3
			ROLLING GREEN RUN
		0040/1962	BMSBG 54/1023/0040/1962
LINCOLN AV (T460)	0040/1450		
MOBILE HOME PARK (PRDR)	0040/1108	0040/1108	(APRA) COUNTRYSIDE VILL
ATRIUM CT (T623)	0040/0708		
COMMERCE AV (T615)	0040/0396		
	003693 FT	003693 FT	2 0 54067 0 01 0060+43
			VILLAGE: HUMMELS WHARF
		0040/0000	LENGTH(AH 3531 BK 2481)
ROOSEVELT AV (T490)	0030/2207		
			SHADY NOOK BOAT LAUNCH
		0030/1718	(T471)
LENKER AV (T462)	0030/0367		
	001212 FT	001212 FT	2 0 54067 0 01 0035+59
		NC N	OLD TRAIL RD
			OLD TRAIL RD
			(T463)
		0030/0000	LENGTH(AH 2481 BK 0918)
			RIVER RD
		0020/0749	(T498)
			LC TO OLD TR
		0020/0660	(CONN)
			TRIB SUSQUEHANNA RIVER
			STRUCTURE LENGTH 10 FT
		0020/0581	BMSID 54/1023/0020/0581
	000294 FT	000294 FT	2 0 54067 0 00 0002+92
			RAMP B RD
			(SR9405 SEG 0750/0628)
		0020/0000	LENGTH(AH 0918 BK 0294)
	000000 FT	000000 FT	2 0 54067 0 00 0000+00
			VILLAGE: HUMMELLS WHARF
		NC SUSQ.	VALLEY MALL DR
			SUSQUEHANNA TR
			(SR0011 SEG 0331/0000)
			(SR0011 SEG 0330/0000)
		INTER-BK	RAMP F RD
			(SR9405 SEG 0250/0000)
			MFC BEGIN = D
		0010/0000	LENGTH(AH 0294 BK 0000)

DIR: B TOTAL LEN: .440 MI. DIST: 03-5 SR: 1022
LEFT MUN: UNION T RIGHT MUN: SHAMOKIN DAM B

```
002321 FT                    002321 FT
                             INTER-AHD COUNTY LINE RD
                                       (T519)
                                       SUSQUEHANNA TR
                                       (SR0015 SEG 0100/2181)
                             0010/2321 (SR0015 SEG 0101/2268)

000000 FT                    000000 FT 2 0 54081 0 00 0044+96
                                  NC COUNTY LINE RD
                                       PARK RD
                                       (SR1017 SEG 0130/0000)
                                       MFC BEGIN = E
                             S 0010/0000 LENGTH(AH 2321 BK 0000)
```

DIR: N TOTAL LEN: 1.217 MI. DIST: 03-5 SR: 1021
LEFT MUN: SHAMOKIN DAM B RIGHT MUN: SHAMOKIN DAM B

	006428 FT		006428 FT REF-AHD TOWNSHIP 0520 RT 0030/2693 (T520)
	003735 FT		003735 FT 2 0 54080 0 01 0042+10 0030/0000 LENGTH(AH 2693 BK 3553)
2 0 54080 0 00 0001+72 ENTRANCE TO K MART (PRDR)	000182 FT 0020/0000		000182 FT MFC BEGIN = E 0020/0000 LENGTH(AH 3553 BK 0182)
TO 0015/0021 SH (CONN) T.SUSQ.RIVER STRUCTURE LENGTH 18 FT BMSID 54/1021/0010/0074 SHAMOKIN DAM MONROE T	0011/0092 0011/0074 0011/0055	0010/0092 0010/0074 0010/0055	FROM 0015/0031 SH (CONN) T.SUSQ.RIVER STRUCTURE LENGTH 18 FT BMSID 54/1021/0010/0074 SHAMOKIN DAM MONROE T
2 0 54080 0 00 0000+00 NC OLD SUNBURY RD SR 0015 SH (SR0015 SEG 0030/0000) (SR0015 SEG 0031/0000)	000000 FT	000000 FT	2 0 54080 0 00 0000+00 NC OLD SUNBURY RD SR 0015 SH (SR0015 SEG 0031/0000) (SR0015 SEG 0030/0000)
VICTOR LN (PRDR) MFC BEGIN = E LENGTH(AH 0182 BK 0000)	INTER-BK 0011/0000	INTER-BK 0010/0000	VICTOR LN (PRDR) MFC BEGIN = E LENGTH(AH 0182 BK 0000)

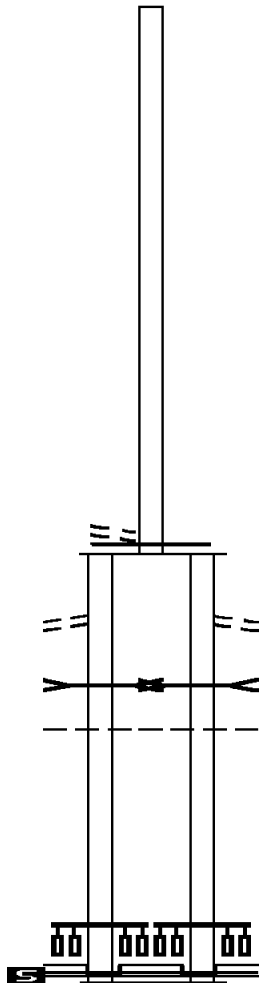

DIR: B TOTAL LEN: .523 MI. DIST: 03-5 SR: 1020
LEFT MUN: MONROE T RIGHT MUN: MONROE T

	002764 FT		002764 FT
			INTER-AHD GRANGERS RD
			(T524)
SR 0015 SH			SR 0015 SH
(SR0015 SEG 0090/0000)	0020/0452		0020/0452 (SR0015 SEG 0090/0000)
			0020/0099 BMSEN 54/1020/0020/0084
			2 0 54045 0 01 0252+33
			CARRIE RUN
			0020/0084 BMSBG 54/1020/0020/0084
	002312 FT		002312 FT 2 0 54045 0 01 0251+47
			SR 0015 SH
SR 0015 SH			(SR0015 SEG 0091/0354)
(SR0015 SEG 0091/0354)	0020/0000		S 0020/0000 LENGTH(AH 0452 BK 2312)
	000000 FT		000000 FT 2 0 54045 0 01 0228+50
			NC GRANGERS RD
			PARK RD
			(SR1017 SEG 0110/0000)
			MFC BEGIN = E
			S 0010/0000 LENGTH(AH 2312 BK 0000)

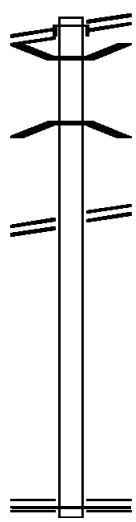

DIR: B TOTAL LEN: 1.907 MI. DIST: 03-5 SR: 1019
LEFT MUN: MONROE T RIGHT MUN: MONROE T

PARK RD (SR1017 SEG 0090/0000)	010067 FT		010067 FT	
STETLER AV (T516)	0040/2400		0040/2400	PARK RD (SR1017 SEG 0090/0000)
SHREINERS RD (T608)	0040/1998			
SHREINERS RD (T608)	0040/1473			
			0040/1418	CROFT VALLEY LN (T607)
	007667 FT		007667 FT	2 0 54056 0 00 0076+53
			5 0040/0000	LENGTH(AH 2400 BK 1744) MONROE
			0030/1719	SHAMOKIN DAM B

DIR: B TOTAL LEN: 1.907 MI. DIST: 03-5 SR: 1019
LEFT MUN: MONROE T RIGHT MUN: MONROE T

	005923 FT		005923 FT 2 0 54056 0 00 0059+09 MILLERS DR (BORO)
		==	5 0030/0000 LENGTH(AH 1744 BK 3244)
			0020/1127 BMSEN 54/1019/0020/1109 2 0 54056 0 00 0037+75 SUSQ.RV TRIB
			0020/1109 BMSBG 54/1019/0020/1109 WEATHERFIELD RD
		==	0020/0955 (BORO)
	002679 FT		002679 FT 2 0 54056 0 00 0026+77 SPRUCE ST (BORO) SHAMOKIN DAM MONROE T
MONROE SHAMOKIN DAM B	0020/0000	==	5 0020/0000 LENGTH(AH 3244 BK 2679) MONROE
			0010/2211 SHAMOKIN DAM B
			MAPLE ST
		== ==	0010/1237 (BORO)
SNYDER ST (BORO)	0010/0930	==	
			QUEEN AV
		==	0010/0849 (BORO) SUSQUEHANNA TR (SR0011 SEG 0391/0000) (SR0011 SEG 0390/0000)
			0010/0440
BORO AL (BORO)	0010/0201	==	
	000000 FT		000000 FT 2 0 54056 0 00 0000+00 NC ELEVENTH AV N OLD TRAIL RD (SR1023 SEG 0070/0000) MFC BEGIN = D
			5 0010/0000 LENGTH(AH 2679 BK 0000)

DIR: B TOTAL LEN: 6.148 MI. DIST: 03-5 SR: 1017
LEFT MUN: MONROE T RIGHT MUN: MONROE T

```
032462 FT                    032462 FT
                             INTER-AHD  COUNTY LINE RD
                                        (SR2002 SEG 0080/3038)
                                        TRUTT RD
                        ==   0150/2511  (T358)

029951 FT                    029951 FT  2 0 54081 0 00 0025+09
                           S 0150/0000  LENGTH(AH 2511 BK 1989)

                                        PANORAMA RD
                        ==   0140/0869  (T325)
027962 FT                    027962 FT  2 0 54081 0 00 0044+96
                                        CHESTNUT HILL RD
                                        (SR2009 SEG 0010/0000)
                                 NC     COUNTY LINE RD
                                        MFC BEGIN = E
                           S 0140/0000  LENGTH(AH 1989 BK 1081)

026881 FT                    026881 FT  2 0 59047 6 00 0000+00
                                        COUNTY LINE RD
                                        (SR1022 SEG 0010/0000)
                           S 0130/0000  LENGTH(AH 1081 BK 2560)
HOLLOW RD
(T509)          0120/1970 ==
```

DIR: B TOTAL LEN: 6.148 MI. DIST: 03-5 SR: 1017
LEFT MUN: MONROE T RIGHT MUN: MONROE T

LEFT	RIGHT
2 0 54064 0 00 0000+00 024321 FT KRATZERVILLE RD (SR1016 SEG 0070/1368) 0120/0000	024321 FT S 0120/0000 LENGTH(AH 2560 BK 1449) SHAWNA LN 0110/1302 (T610)
022872 FT	022872 FT 2 0 54046 0 00 0187+93 GRANGERS RD (SR1020 SEG 0010/0000) S 0110/0000 LENGTH(AH 1449 BK 1344)
2 0 54045 0 01 0215+00 021528 FT SHAFFER LN (T511) 0100/0000	021528 FT S 0100/0000 LENGTH(AH 1344 BK 2639) SUNBURY RD 0090/2372 (T520)
018889 FT	018889 FT 2 0 54045 0 01 0189+70 ELEVENTH AV (SR1019 SEG 0040/2400) STETLER AV (T516) S 0090/0000 LENGTH(AH 2639 BK 2941)
015948 FT	015948 FT 2 0 54045 0 01 0159+00 FISHER RD (T506) S 0080/0000 LENGTH(AH 2941 BK 2675)

DIR: B TOTAL LEN: 6.148 MI. DIST: 03-5 SR: 1017
LEFT MUN: MONROE T RIGHT MUN: MONROE T

2 0 54045 0 01 0132+45	013273 FT			013273 FT
SAW MILL HOLLOW RD				
(T495)	0070/0000	==		S 0070/0000 LENGTH(AH 2675 BK 3222)
RED HAVEN DR				
(T620)	0060/2399	==		
2 0 54045 0 01 0100+28	010051 FT			010051 FT
STONEBRIDGE DR				
(T613)	0060/0000	==		S 0060/0000 LENGTH(AH 3222 BK 2448)
	007603 FT			007603 FT 2 0 54045 0 01 0075+84
				S 0050/0000 LENGTH(AH 2448 BK 3074)
MUNICIPAL DR				
(TWP)	0040/1669	==		
APP RD				FISHER RD
(SR1015 SEG 0040/2976)	0040/1511	==	==	0040/1511 (T506)
ROLLING GREEN DR				
(T539)	0040/0775	==		
	004529 FT			004529 FT 2 0 54045 0 01 0045+12
				S 0040/0000 LENGTH(AH 3074 BK 0949)
				PARK RIDGE DR
			==	0030/0788 (TWP)
				ROLLING GREEN RUN
				STRUCTURE LENGTH 28 FT
		>-<		0030/0376 BMSID 54/1017/0030/0376
				PINE LN
			==	0030/0264 (T459)
	003580 FT			003580 FT 2 0 54045 0 00 0036+00

DIR: B TOTAL LEN: 6.148 MI. DIST: 03-5 SR: 1017
LEFT MUN: MONROE T RIGHT MUN: MONROE T

LEFT		RIGHT	
			0030/0000 LENGTH(AH 0949 BK 1644)
PAVILION LN (T535)	0020/0590		
			BALLFIELD DR (T447) 0020/0470
			GREEN ST (T465) 0020/0142
	001936 FT		001936 FT 2 0 54045 0 00 0019+17
			HARRISON ST (T530)
			0020/0000 LENGTH(AH 1644 BK 1936)
PARK AV (T533)	0010/1809		
SLEAR AL (TWP)	0010/1648		
S CHESTNUT ST (T467)	0010/1494		
PARKER AL (TWP)	0010/1349		
EDBERT ST (T461)	0010/1200		
			CHUBB AL (TWP) 0010/1188
DOLLAR BILL AL (TWP)	0010/1052		NICHOLS AL (TWP) 0010/1052
			RED MAPLE ST (T457) 0010/0902
			NEEDLE AND PINS AL (TWP) 0010/0753
			SUSQUEHANNA TR (SR0011 SEG 0361/0000) (SR0011 SEG 0360/0000) 0010/0587
DIME AL (TWP)	0010/0417		
PENNSYLVANIA AV (T453)	0010/0274		
			PENNY AL (TWP) 0010/0205
YOUNG AL (TWP)	0010/0123		
	000000 FT		000000 FT 2 0 54045 0 00 0000+00
			VILLAGE: HUMMELSWHARF
			NC PARK RD
			N OLD TRAIL RD (SR1023 SEG 0050/0000)
			MFC BEGIN = D
			0010/0000 LENGTH(AH 1936 BK 0000)

DIR: B TOTAL LEN: 3.285 MI. DIST: 03-5 SR: 1016
LEFT MUN: MONROE T RIGHT MUN: MONROE T

017343 FT

017343 FT PARK RD
0070/1368 (SR1017 SEG 0120/0000)

015975 FT

015975 FT 2 0 54046 0 00 0159+72
S 0070/0000 LENGTH(AH 1368 BK 2947)

013028 FT

013028 FT 2 0 54046 0 00 0130+45
SHAFFER LN
(T511)
S 0060/0000 LENGTH(AH 2947 BK 3033)

009995 FT

009995 FT 2 0 54046 0 00 0099+80
S 0050/0000 LENGTH(AH 3033 BK 1999)

DIR: B TOTAL LEN: 3.285 MI. DIST: 03-5 SR: 1016
LEFT MUN: MONROE T RIGHT MUN: MONROE T

	007996 FT		007996 FT 2 0 54046 0 00 0079+97
			0040/0000 LENGTH(AH 1999 BK 1968)
	006028 FT		006028 FT 2 0 54046 0 00 0060+45
			0030/0000 LENGTH(AH 1968 BK 2594)
			0020/0542 BMSEN 54/1016/0020/0527
			PENNS DR
			0020/0536 (T504)
			0 0 00000 0 00 0000+00
			TRIB PENNS CREEK
			0020/0527 BMSBG 54/1016/0020/0527
HOLLOW RD			
(T509)	0020/0342		
PENNS DR			
(T504)	0020/0252		
			0020/0181 BMSEN 54/1016/0020/0000
			MONROE
			0020/0096 JACKSON T
	003434 FT		003434 FT 2 0 54046 0 00 0034+64
			PENNS CREEK
			BMSBG 54/1016/0020/0000
			0020/0000 LENGTH(AH 2594 BK 3434)
			FERGUSON RD
			0010/0780 (T496)
	000000 FT		000000 FT 2 0 54046 0 00 0000+00
			VILLAGE: KRATZERVILLE
			SR 0204 SH
			(SR0204 SEG 0090/1506)
			NC KRATZERVILLE RD
SR 0204 SH			MFC BEGIN = D
(SR0204 SEG 0090/1506)	0010/0000		0010/0000 LENGTH(AH 3434 BK 0000)

DIR: B TOTAL LEN: 2.229 MI. DIST: 03-5 SR: 1015
LEFT MUN: MONROE T RIGHT MUN: MONROE T

011770 FT

011770 FT
INTER-AHD FISHER RD
(T506)
PARK RD
0040/2976 (SR1017 SEG 0040/1511)

ATTIG RD
(T451) 0040/1053

2 0 54055 0 00 0029+30 008794 FT

008794 FT

KINGSWOOD DR
(T602) 0040/0000

S 0040/0000 LENGTH(AH 2976 BK 2943)
FAIRWAY DR
0030/2907 (T445)
MEADOWBROOK DR
0030/2373 (T604)
LOST CREEK DR
0030/2087 (T606)

LIMERICK LN
(T624) 0030/2062
ST ANDREWS WAY
(TWP) 0030/1608

DIR: B TOTAL LEN: 2.229 MI. DIST: 03-5 SR: 1015
LEFT MUN: MONROE T RIGHT MUN: MONROE T

			BETHPAGE DR
		==	0030/1200 (T625)
	005851 FT		005851 FT 2 0 54055 0 00 0000+00
			MILL RD
			(SR1014 SEG 0020/0000)
			NC APP RD
MILL RD (SR1014 SEG 0020/0000)	0030/0000		MFC BEGIN = E
			5 0030/0000 LENGTH(AH 2943 BK 2831)
	003020 FT		003020 FT 2 0 54077 0 00 0030+23
			5 0020/0000 LENGTH(AH 2831 BK 3020)
PEACH RD (T411)	0010/2389	==	
			(APRA) ARCON HYBRID CON
			PRIVATE DR
		POI	0010/2055 (PRDR)
			(APRA) ARCON HYBRID CON
			PRIVATE DR
		POI	0010/1690 (PRDR)
PENN VALLEY AIRPORT (PRDR)	0010/1499	POI	0010/1499 (APRA) PROF AVIATION LE
CREEK RD (T502)	0010/0564	==	
			RAMP A RD
		==	0010/0281 (SR9407 SEG 0010/0638)
TO 0522/0610 SH (CONN)	0010/0102		
	000000 FT	==	000000 FT 2 0 54077 0 00 0000+00
			NC AIRPORT RD
			SUSQUEHANNA TR
			(SR0522 SEG 0614/0000)
			(SR0522 SEG 0615/0000)
			INTER-BK TOWNSHIP 0463 RT
			(T463)
			MFC BEGIN = D
			5 0010/0000 LENGTH(AH 3020 BK 0000)

DIR: B TOTAL LEN: 1.998 MI. DIST: 03-5 SR: 1014
LEFT MUN: MONROE T RIGHT MUN: MONROE T

010547 FT
010547 FT

CHARLES ATTIG MEM HW
(SR0011 SEG 0351/0000)
(SR0011 SEG 0350/0000) 0040/2037

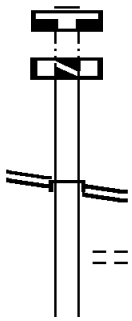

010547 FT
7050/0000 LTH AH 000877 BK 000100
010547 FT
7044/0000 LTH AH 000100 BK 002037
INTER-AHD MILL RD
(T618)
CHARLES ATTIG MEM HW
(SR0011 SEG 0351/0000)
0040/2037 (SR0011 SEG 0350/0000)

TEE ST
0040/1226 (T442)

DIR: B TOTAL LEN: 1.998 MI. DIST: 03-5 SR: 1014
LEFT MUN: MONROE T RIGHT MUN: MONROE T

```
EASY ST
(T532)                    0040/0188      ==
                         008510 FT                 008510 FT 2 0 54013 0 01 0083+99
                                                             LORI LN
                                                             (T496)
                                                ==   S 0040/0000 LENGTH(AH 2037 BK 2826)

                                                             ROOSEVELT AV
                                                ==     0030/1472 (T490)

2 0 54013 0 01 0055+25 005684 FT                     005684 FT
GREENBRIER AV
(T444)                    0030/0000      ==      S 0030/0000 LENGTH(AH 2826 BK 1706)

2 0 54013 0 00 0038+02 003978 FT                     003978 FT AIRPORT RD
APP RD                                                       (SR1015 SEG 0030/0000)
(SR1015 SEG 0030/0000)    0020/0000      ==      S 0020/0000 LENGTH(AH 1706 BK 2478)

PENNS DR
(T504)                    0016/0625      ==
                         001500 FT                 001500 FT 0 0 00000 0 00 0000+00
                                                             CREEK RD
                                                             (T502)
                                                ==   S 0016/0000 LENGTH(AH 2478 BK 1500)

                                                     0012/0317 BMSEN 54/1014/0012/0055
                                                             MONROE
                                                     0012/0140 PENN T
                                                             0 0 00000 0 00 0000+00
                                                             PENNS CREEK
                                                     0012/0055 BMSBG 54/1014/0012/0055
                         000000 FT                 000000 FT 0 0 00000 0 00 0000+00
                                                         NC MILL RD
                                                             SR 0204 SH
                                                             (SR0204 SEG 0040/0000)
                                                             MFC BEGIN = D
                                                     S 0012/0000 LENGTH(AH 1500 BK 0000)
```

DIR: B TOTAL LEN: .053 MI. DIST: 03-5 SR: 1013
LEFT MUN: JACKSON T RIGHT MUN: JACKSON T

```
000280 FT                    000280 FT
                             7054/0000 LENGTH(AH 0358 BK 0018)
                           * REF-AHD   LITTLE MEXICO RD
                             0050/0018 (T863)
000262 FT                    000262 FT 2 0 54063 0 00 0133+27
                                       TRIB TO PENNS CREEK
                                       STRUCTURE LENGTH  18 FT
                                       BMSID 54/1013/0050/0000
                           * REF-BK    LITTLE MEXICO RD
                                       (T863)
                             0050/0000 LENGTH(AH 0018 BK 3393)
000262 FT                    000262 FT
                             7050/0000 LENGTH(AH 3393 BK 1297)
000262 FT                    000262 FT
                             7044/0000 LENGTH(AH 1297 BK 0262)
                                       BMSEN 54/1013/0040/0000
                           * REF-AHD   LITTLE MEXICO RD
                             0040/0262 (T863)
000000 FT                    000000 FT 2 0 54063 0 00 0083+15
                                  NC LITTLE MEXICO RD
                           * REF-BK    LITTLE MEXICO RD
                                       (T863)
                                       PENNS CK.
                                       BMSBG 54/1013/0040/0000
                             0040/0000 LENGTH(AH 0262 BK 0041)
000000 FT                    000000 FT
                             7040/0000 LENGTH(AH 0041 BK 2731)
000000 FT                    000000 FT
                             7030/0000 LENGTH(AH 2731 BK 3000)
000000 FT                    000000 FT
                             7020/0000 LENGTH(AH 3000 BK 2521)
000000 FT                    000000 FT
                             7010/0000 LENGTH(AH 2521 BK 0000)
```

DIR: B TOTAL LEN: .496 MI. DIST: 03-5 SR: 1012
LEFT MUN: PENN T RIGHT MUN: PENN T

SR 0522 SH
(SR0522 SEG 0605/0123)
SR 0522 SH
(SR0522 SEG 0605/0123) 0021/0163
2 0 54044 0 00 0024+69 002458 FT
ORANGE ST
(BORO)
MFC BEGIN = E
LENGTH(AH 0163 BK 2458) 0021/0000

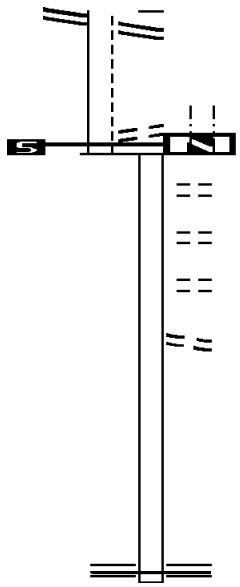

002458 FT
7020/0000 LTH AH 000163 BK 002458
BORO AL
0010/2289 (BORO)
EIGHTH ST
0010/2103 (BORO)
NINTH ST
0010/1733 (BORO)
SUNRISE DR
0010/1532 (BORO)

000000 FT

000000 FT 2 0 54044 0 00 0000+00
NC BRIDGE ST
SR 0204 SH
(SR0204 SEG 0010/0714)
MFC BEGIN = E
S 0010/0000 LENGTH(AH 2458 BK 0000)

DIR: B TOTAL LEN: 6.119 MI. DIST: 03-5 SR: 1011
LEFT MUN: JACKSON T RIGHT MUN: JACKSON T

032306 FT
RUDY RD
(T482)
0140/2374

032306 FT SR 0204 SH
0140/2808 (SR0204 SEG 0140/0000)

029498 FT
JACKSON RD
(T489)
0130/1469

029498 FT 2 0 54042 0 01 0200+14
5 0140/0000 LENGTH(AH 2808 BK 2090)

MONONGAHELA CREEK
STRUCTURE LENGTH 26 FT
0130/0865 BMSID 54/1011/0130/0865

JACKSON

DIR: B TOTAL LEN: 6.119 MI. DIST: 03-5 SR: 1011

LEFT MUN: JACKSON T		RIGHT MUN: JACKSON T
		0130/0055 PENN T
	027408 FT	027408 FT 2 0 54042 0 01 0179+23
		S 0130/0000 LENGTH(AH 2090 BK 2487)
	024921 FT	024921 FT 2 0 54042 0 01 0154+34
		S 0120/0000 LENGTH(AH 2487 BK 1894)
2 0 54042 0 01 0135+30	023027 FT	023027 FT
KRATZER RD (T490)	0110/0000	S 0110/0000 LENGTH(AH 1894 BK 2859)
		SCHOOL HOUSE LN
		0100/0480 (T492)
	020168 FT	020168 FT 2 0 54042 0 01 0106+90
		RIDGE VIEW RD (T487)
		S 0100/0000 LENGTH(AH 2859 BK 3187)
	016981 FT	016981 FT 2 0 54042 0 01 0075+09
		S 0090/0000 LENGTH(AH 3187 BK 2628)
		TRIB TO PENNS CREEK

DIR: B TOTAL LEN: 6.119 MI. DIST: 03-5 SR: 1011
LEFT MUN: PENN T RIGHT MUN: PENN T

LEFT		RIGHT
		STRUCTURE LENGTH 11 FT
		0080/0231 BMSID 54/1011/0080/0231
014353 FT		014353 FT 2 0 54042 0 01 0048+86
		FAIR OAK RD
		(SR1002 SEG 0040/0000)
		S 0080/0000 LENGTH(AH 2628 BK 0489)
2 0 54038 0 01 0181+00 013864 FT		013864 FT
FAIR OAK RD		
(TBC) 0070/0000	==	S 0070/0000 LENGTH(AH 0489 BK 2800)
		0060/1374 BMSEN 54/1011/0060/1348
		2 0 54042 0 01 0034+19
		TRIBUTARY TO PENNS CREE
		0060/1348 BMSBG 54/1011/0060/1348
SALEM GLENN BL		
(T509) 0060/0494	==	
011064 FT		011064 FT 2 0 54042 0 01 0020+67
		OLD COLONY RD
		(T868)
	==	S 0060/0000 LENGTH(AH 2800 BK 2010)
FOXBORO RD		
(T443) 0052/0929	==	
		GAUGLER LN
	==	0052/0589 (T503)
GAUGLER LN		
(T480) 0052/0503	==	
009054 FT		009054 FT 2 0 54042 0 01 0000+00
		STATE SCHOOL RD
		(SR1008 SEG 0010/0000)
		S 0052/0000 LENGTH(AH 2010 BK 0977)
OLD 0522 RD		
(T439) 0050/0914	==	
SALEM MANOR CT		
(PRDR) 0050/0455	==	
2 0 54042 0 00 0021+70 008077 FT		008077 FT
CLIFFORD RD		
(T440) 0050/0000	==	S 0050/0000 LENGTH(AH 0977 BK 3216)
		WALTERS LN
	==	0040/1531 (T470)
PEACHWOOD DR		
(PRDR) 0040/1488	==	

DIR: B TOTAL LEN: 6.119 MI. DIST: 03-5 SR: 1011
LEFT MUN: PENN T RIGHT MUN: PENN T

LEFT		RIGHT
		NC SALEM RD
2 0 54042 1 00 0000+00 004861 FT		004861 FT SR 0522 SH
SR 0522 SH		(SR0522 SEG 0570/0000)
(SR0522 SEG 0570/0000) 0040/0000		0040/0000 LENGTH(AH 3216 BK 2610)
PENN		
SELINSGROVE B 0030/0136		
2 0 54076 0 00 0026+31 002251 FT		002251 FT SUNSET DR
GRAYSONVIEW CT		(T407)
(T517) 0030/0000		0030/0000 LENGTH(AH 2610 BK 1898)
BURGESS AV		
(T456) 0020/1744		
GREGORY AV		
(T458) 0020/1308		
		FAIRVIEW DR
		0020/1260 (BORO)
		PENN
		0020/0019 SELINSGROVE B
000353 FT		000353 FT 2 0 54076 0 00 0045+50
		NC UNIVERSITY AV
		EIGHTEENTH ST
		(BORO)
		INTER-BK UNIVERSITY AV
SUSQUEHANNA UNIVERSITY		(BORO)
(PRDR) 0020/0000		0020/0000 LTH AH 001898 BK 000100
000353 FT		000353 FT
		7014/0000 LTH AH 000100 BK 000353
		BMSEN 54/1011/0010/0000
		* REF-AHD PINE ST
		0010/0353 (BORO)
000000 FT		000000 FT 2 0 54070 0 00 0009+55
		NC PINE ST
		* REF-BK PINE ST
		(BORO)
		PENNS CREEK
		BMSBG 54/1011/0010/0000
		MFC BEGIN = D
		0010/0000 LENGTH(AH 0353 BK 0000)

DIR: B TOTAL LEN: .008 MI. DIST: 03-5 SR: 1010
LEFT MUN: PENN T RIGHT MUN: PENN T

000040 FT		000040 FT
		7046/0000 LENGTH(AH 0404 BK 0017)
		BMSEN 54/1010/0044/0000
		* REF-AHD OLD COLONY RD
		0044/0017 (T868)
000023 FT		000023 FT 2 0 54068 0 00 0090+57
		* REF-BK OLD COLONY RD
		(T868)
		TRIBUTARY TO PENN CREEK
		BMSBG 54/1010/0044/0000
		5 0044/0000 LENGTH(AH 0017 BK 1602)
000023 FT		000023 FT
		7042/0000 LENGTH(AH 1602 BK 0023)
		BMSEN 54/1010/0040/0000
		* REF-AHD OLD COLONY RD
		0040/0023 (T868)
000000 FT		000000 FT 2 0 54068 0 00 0074+31
		NC OLD COLONY RD
		* REF-BK OLD COLONY RD
		(T868)
		T.PENNS CK
		BMSBG 54/1010/0040/0000
		5 0040/0000 LENGTH(AH 0023 BK 1223)
000000 FT		000000 FT
		7030/0000 LENGTH(AH 1223 BK 3212)
000000 FT		000000 FT
		7020/0000 LENGTH(AH 3212 BK 3009)
000000 FT		000000 FT
		7010/0000 LENGTH(AH 3009 BK 0000)

DIR: B TOTAL LEN: 5.152 MI. DIST: 03-5 SR: 1009
LEFT MUN: JACKSON T RIGHT MUN: JACKSON T

027203 FT
NEW BERLIN HW
(SR1005 SEG 0150/0000) 0110/2715

027203 FT
INTER-AHD NEW BERLIN HW
0110/2715 (SR1005 SEG 0150/0000)

024488 FT

024488 FT 2 0 54037 0 01 0238+59
S 0110/0000 LENGTH(AH 2715 BK 1988)

022500 FT

022500 FT 2 0 54037 0 01 0218+73
S 0100/0000 LENGTH(AH 1988 BK 1863)

DIR: B TOTAL LEN: 5.152 MI. DIST: 03-5 SR: 1009
LEFT MUN: JACKSON T RIGHT MUN: JACKSON T

	020637 FT		020637 FT 2 0 54037 0 01 0200+11
			TAME DEER RD
			(T835)
		== ==	0090/0000 LENGTH(AH 1863 BK 2526)
	018111 FT		018111 FT 2 0 54037 0 01 0174+90
			0080/0000 LENGTH(AH 2526 BK 1866)
	016245 FT		016245 FT 2 0 54037 0 01 0156+28
			ERDLEYS CHURCH RD
			(T491)
		== ==	0070/0000 LENGTH(AH 1866 BK 2535)
			JACKSON
			0060/2393 MIDDLE CREEK T
			STRAWBERRY LN
		==	0060/0287 (T451)
	013710 FT		013710 FT 2 0 54037 0 01 0130+63
			0060/0000 LENGTH(AH 2535 BK 2044)
			FIR AV
		==	0050/1122 (T440)
RIDGE RD (T479)	0050/0630	==	
			HOLLOW RD
		==	0050/0064 (T485)
2 0 54037 0 01 0109+49	011666 FT		011666 FT
HOLLOW RD (T485)	0050/0000	==	0050/0000 LENGTH(AH 2044 BK 3528)

DIR: B TOTAL LEN: 5.152 MI. DIST: 03-5 SR: 1009
LEFT MUN: MIDDLE CREEK T RIGHT MUN: MIDDLE CREEK T

	008138 FT		008138 FT 2 0 54037 0 01 0074+49 0040/0000 LENGTH(AH 3528 BK 2434)
	005704 FT		005704 FT 2 0 54037 0 01 0050+03 0030/0000 LENGTH(AH 2434 BK 2284)
HOLLENBACH DR (T427)	0020/0266 003420 FT	==	003420 FT 2 0 54037 0 01 0027+05 0020/0000 LENGTH(AH 2284 BK 0734) TR. MIDDLECK STRUCTURE LENGTH 23 FT 0012/0228 BMSID 54/1009/0012/0228 SPORTSMANS DR 0012/0197 (T438)
	002686 FT		002686 FT 0 0 00000 0 00 0000+00 0012/0000 LENGTH(AH 0734 BK 2686)
		==	CHURCH RD 0010/1469 (T444)
DOGWOOD DR (T443)	0010/0668 000000 FT	==	000000 FT 2 0 54037 0 00 0000+00 NC SMALSH BARRICK RD SR 0522 SH (SR0522 SEG 0490/0000) MFC BEGIN = E 0010/0000 LENGTH(AH 2686 BK 0000)

DIR: B TOTAL LEN: 1.954 MI. DIST: 03-5 SR: 1008
LEFT MUN: PENN T RIGHT MUN: PENN T

SR 0204 SH 010319 FT
(SR0204 SEG 0020/0000) 0050/0571
FROM 0204/0020 SH
(CONN) 0050/0463

2 0 54043 1 00 0097+56 009748 FT
QUARRY RD
(T484) 0050/0000
QUARRY RD
(T484) 0040/0608

008842 FT

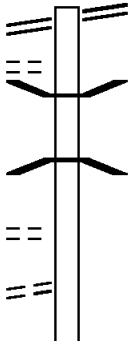

010319 FT SR 0204 SH
0050/0571 (SR0204 SEG 0020/0000)

0050/0144 BMSEN 54/1008/0050/0129
2 0 54043 1 00 0098+95
PENNS C TRIB
0050/0129 BMSBG 54/1008/0050/0129
009748 FT

S 0050/0000 LENGTH(AH 0571 BK 0906)

008842 FT 2 0 54043 0 00 0088+53

DIR: B TOTAL LEN: 1.954 MI. DIST: 03-5 SR: 1008
LEFT MUN: PENN T RIGHT MUN: PENN T

LEFT			RIGHT	
				STATE C RD (TWP)
		==	S 0040/0000	LENGTH(AH 0906 BK 3222)
				SHADY LN
		==	0030/0527	(GOVT)
DOGWOOD LN (GOVT)	0030/0484	==		
	005620 FT		005620 FT	2 0 54043 0 00 0056+25
				MAPLE LN (GOVT)
		==	S 0030/0000	LENGTH(AH 3222 BK 2709)
MEADOW CR (GOVT)	0020/2107	==		
				PENNSYLVANIA AV
		==	0020/1665	(GOVT)
FOREST RD (GOVT)	0020/1592	==		
				BIRDNEST RD
		==	0020/1237	(GOVT)
				BIRDNEST RD
		==	0020/0630	(GOVT)
	002911 FT		002911 FT	2 0 54043 0 00 0029+19
				WALTERS LN (T470)
		==	S 0020/0000	LENGTH(AH 2709 BK 2911)
	000000 FT		000000 FT	2 0 54043 0 00 0000+00
				VILLAGE: SALEM
				SALEM RD (SR1011 SEG 0052/0000)
			NC STATE SCHOOL RD	MFC BEGIN = D
SALEM RD (SR1011 SEG 0052/0000)	0010/0000		S 0010/0000	LENGTH(AH 2911 BK 0000)

DIR: B TOTAL LEN: 8.419 MI. DIST: 03-5 SR: 1007
LEFT MUN: JACKSON T RIGHT MUN: JACKSON T

044453 FT

044453 FT
INTER-AHD TAME DEER DR
(SR1006 SEG 0010/0592)
TAME DEER DR
0180/3320 (T835)

DIR: B TOTAL LEN: 8.419 MI. DIST: 03-5 SR: 1007
LEFT MUN: JACKSON T RIGHT MUN: JACKSON T

JACKSON
0180/2320 MIDDLE CREEK T

0180/0984 BMSEN 54/1007/0180/0968
0 0 00000 0 00 0000+00
T.TUSARORA C
0180/0968 BMSBG 54/1007/0180/0968

041133 FT 041133 FT 2 0 54036 0 00 0189+50
CLOVER DR
(T664)
S 0180/0000 LENGTH(AH 3320 BK 2923)

038210 FT 038210 FT 2 0 54036 0 00 0160+46
S 0170/0000 LENGTH(AH 2923 BK 2982)

035228 FT 035228 FT 2 0 54036 0 00 0130+83
RIDGE RD
(T479)
S 0160/0000 LENGTH(AH 2982 BK 2924)

SWOPE RD
0150/1914 (T485)

032304 FT 032304 FT 2 0 54036 0 00 0101+34
S 0150/0000 LENGTH(AH 2924 BK 2475)

DIR: B TOTAL LEN: 8.419 MI. DIST: 03-5 SR: 1007
LEFT MUN: MIDDLE CREEK T RIGHT MUN: MIDDLE CREEK T

029829 FT

029829 FT 2 0 54036 0 00 0076+38
S 0140/0000 LENGTH(AH 2475 BK 2971)

2 0 54036 0 00 0046+41 026858 FT
SUNSET DR
(T445) 0130/0000

026858 FT
S 0130/0000 LENGTH(AH 2971 BK 2265)

HOLLOW RD
0120/1260 (T443)

0120/0170 BMSEN 54/1007/0120/0000
024593 FT

024593 FT 2 0 54036 0 00 0023+62
VILLAGE: GLOBE MILLS
MIDDLE CREEK
BMSBG 54/1007/0120/0000
S 0120/0000 LENGTH(AH 2265 BK 2277)
MILL RACE
STRUCTURE LENGTH 21 FT
0110/1721 BMSID 54/1007/0110/1721

LC TO SALE BARN RD
(CONN) 0110/1041
SALE BARN RD
(T458) 0110/0937

022316 FT

022316 FT 2 0 54036 0 00 0000+00
VILLAGE: MEISER
NC GLOBE MILLS RD
SR 0522 SH
(SR0522 SEG 0460/0000)
S 0110/0000 LENGTH(AH 2277 BK 2289)
EBONY LN
0100/1827 (T433)

DIR: B TOTAL LEN: 8.419 MI. DIST: 03-5 SR: 1007
LEFT MUN: MIDDLE CREEK T RIGHT MUN: MIDDLE CREEK T

			SHRAWDER AV
		0100/0990	(T492)
	020027 FT	020027 FT	2 0 54040 0 00 0199+96
		0100/0000	LENGTH(AH 2289 BK 2615)
2 0 54040 0 00 0173+70	017412 FT	017412 FT	MIDDLE CREEK
WELLER HILL RD			WASHINGTON T
(T396)	0090/0000	0090/0000	LENGTH(AH 2615 BK 2549)
			LC FROM IRON ORE DR
		0080/0085	(CONN)
	014863 FT	014863 FT	2 0 54040 0 00 0148+50
		0080/0000	LENGTH(AH 2549 BK 1896)
			IRON ORE DR
		0070/1806	(T420)
2 0 54040 0 00 0129+43	012967 FT	012967 FT	
DOCK HILL RD			
(T399)	0070/0000	0070/0000	LENGTH(AH 1896 BK 2490)
			T V TOWER RD
		0060/1624	(T417)
	010477 FT	010477 FT	2 0 54040 0 00 0104+68
		0060/0000	LENGTH(AH 2490 BK 2221)

DIR: B TOTAL LEN: 8.419 MI. DIST: 03-5 SR: 1007
LEFT MUN: WASHINGTON T RIGHT MUN: WASHINGTON T

```
2 0 54040 0 00 0082+60 008256 FT                 008256 FT
JONES HILL RD
(T397)                  0050/0000                0050/0000 LENGTH(AH 2221 BK 2657)

2 0 54040 0 00 0056+00 005599 FT                 005599 FT
SHORT RD
(T394)                  0040/0000                0040/0000 LENGTH(AH 2657 BK 1609)

                       003990 FT                 003990 FT 2 0 54040 0 00 0039+96
                                                 0030/0000 LENGTH(AH 1609 BK 2690)

                                                           MINE RD
                                                 0020/1150 (T408)

                       001300 FT                 001300 FT 2 0 54040 0 00 0013+00
                                                           ACADEMY RD
                                                           (T400)
                                                           WASHINGTON
                                                           FREEBURG B
                                                 0020/0000 LENGTH(AH 2690 BK 1300)
                                                           NEW MARKET ST
                                                 0010/0790 (BORO)
                                                           CHURCH ST
                                                 0010/0396 (BORO)
                                                           UNNAMED AL
                                                 0010/0204 (BORO)
                       000000 FT                 000000 FT 2 0 54040 0 00 0000+00
                                                      NC WHITE TOP RD
                                                           MARKET ST
                                                           (SR0035 SEG 0230/1196)
                                                 INTER-BK  WHITE TOP RD
                                                           (BORO)
                                                           MFC BEGIN = D
                                                 0010/0000 LENGTH(AH 1300 BK 0000)
```

DIR: B TOTAL LEN: .112 MI. DIST: 03-5 SR: 1006
LEFT MUN: JACKSON T RIGHT MUN: JACKSON T

000592 FT		000592 FT
		7060/0000 LENGTH(AH 2070 BK 2513)
000592 FT		000592 FT
		7050/0000 LENGTH(AH 2513 BK 2934)
000592 FT		000592 FT
		7040/0000 LENGTH(AH 2934 BK 1490)
000592 FT		000592 FT
		7030/0000 LENGTH(AH 1490 BK 3085)
000592 FT		000592 FT
		7020/0000 LENGTH(AH 3085 BK 2899)
000592 FT		000592 FT
		7012/0000 LENGTH(AH 2899 BK 0592)
		INTER-AHD TAME DEER DR
		(T835)
		GLOBE MILLS RD
		0010/0592 (SR1007 SEG 0180/3320)
		0010/0246 BMSEN 54/1006/0010/0224
		2 0 54035 0 00 0262+44
		TUSCARORA CK
		0010/0224 BMSBG 54/1006/0010/0224
000000 FT		000000 FT 2 0 54035 0 00 0260+10
		NC SPRUCE HOLLOW RD
		NEW BERLIN HW
		(SR1005 SEG 0110/0000)
		MFC BEGIN = D
		S 0010/0000 LENGTH(AH 0592 BK 0000)

DIR: B TOTAL LEN: 7.222 MI. DIST: 03-5 SR: 1005
LEFT MUN: JACKSON T RIGHT MUN: JACKSON T

038132 FT
SR 0204 SH
(SR0204 SEG 0200/2794) 0150/2656
FROM 0204/0200 SH
(CONN) 0150/2545

038132 FT
INTER-AHD SR 0204 SH
0150/2656 (SR0204 SEG 0200/2794)

MOUNTAIN VIEW RD
0150/1218 (PRDR)

035476 FT

035476 FT 2 0 54036 0 01 0318+87
SMALSH BARRICK RD
(SR1009 SEG 0110/2715)
5 0150/0000 LENGTH(AH 2656 BK 2236)

BROADWAY RD
(T503) 0140/1756

2 0 54036 0 01 0296+84 033240 FT
NEWMAN RD
(T670) 0140/0000

033240 FT
5 0140/0000 LENGTH(AH 2236 BK 2125)

031115 FT

031115 FT 2 0 54036 0 01 0274+89
5 0130/0000 LENGTH(AH 2125 BK 1646)

DIR: B TOTAL LEN: 7.222 MI. DIST: 03-5 SR: 1005
LEFT MUN: JACKSON T RIGHT MUN: JACKSON T

OAK TREE RD (T668) 2 0 54036 0 01 0257+89	0120/0419 029469 FT		
			029469 FT
BREON RD (T481)	0120/0000		5 0120/0000 LENGTH(AH 1646 BK 3461)
			TUSCARORA CK STRUCTURE LENGTH 26 FT
			0110/0181 BMSID 54/1005/0110/0181
RODKEY RD (T666)	0110/0057 026008 FT		
			026008 FT 2 0 54036 0 01 0223+53 SPRUCE HOLLOW RD (SR1006 SEG 0010/0000)
			5 0110/0000 LENGTH(AH 3461 BK 3349)
			JACKSON
			0100/2483 CENTER T
			CENTER
			0100/2436 MIDDLE CREEK T
	022659 FT		
			022659 FT 2 0 54035 0 00 0226+66 OAK LN (T656)
			5 0100/0000 LENGTH(AH 3349 BK 2667)
			MIDDLE CREEK
			0090/1880 CENTER T
	019992 FT		
			019992 FT 2 0 54035 0 00 0199+95

DIR: B TOTAL LEN: 7.222 MI. DIST: 03-5 SR: 1005
LEFT MUN: MIDDLE CREEK T RIGHT MUN: MIDDLE CREEK T

			0090/0000 LENGTH(AH 2667 BK 2042)
	017950 FT		017950 FT 2 0 54035 0 00 0179+50 SMITH RD (T658)
		== ==	0080/0000 LENGTH(AH 2042 BK 2595)
	015355 FT		015355 FT 2 0 54035 0 00 0153+71 T MIDDLE CRK STRUCTURE LENGTH 13 FT BMSID 54/1005/0070/0000
			0070/0000 LENGTH(AH 2595 BK 2840) CENTER
			0060/2494 FRANKLIN T
			TR. MIDDLE CREEK STRUCTURE LENGTH 16 FT
			0060/1126 BMSID 54/1005/0060/1126
	012515 FT		012515 FT 2 0 54035 0 00 0125+15 OPOSSUM RD (T479)
			0060/0000 LENGTH(AH 2840 BK 2029) T MIDDLE CRK STRUCTURE LENGTH 19 FT
			0050/1920 BMSID 54/1005/0050/1920
RICHARD RD (SR1001 SEG 0010/0000)	0050/1763		
MITCHELL RD (T483)	0050/0613	==	
	010486 FT		010486 FT 2 0 54035 0 00 0104+80 BR.MIDDLE CK STRUCTURE LENGTH 25 FT BMSID 54/1005/0050/0000

DIR: B TOTAL LEN: 7.222 MI. DIST: 03-5 SR: 1005
LEFT MUN: FRANKLIN T RIGHT MUN: FRANKLIN T

0050/0000 LENGTH(AH 2029 BK 2938)

SUNSET DR
0040/0630 (T445)

007548 FT 007548 FT 2 0 54035 0 00 0075+35
SPRUCE RUN RD
(T634)
0040/0000 LENGTH(AH 2938 BK 2186)
HUMMELS RUN
STRUCTURE LENGTH 21 FT
0030/2081 BMSID 54/1005/0030/2081

005362 FT 005362 FT 2 0 54035 0 00 0053+67
0030/0000 LENGTH(AH 2186 BK 2840)

002522 FT 002522 FT 2 0 54035 0 00 0025+24
0020/0000 LENGTH(AH 2840 BK 2522)

TRUMPS RUN
STRUCTURE LENGTH 25 FT
0010/0268 BMSID 54/1005/0010/0268
FRANKLIN
0010/0096 MIDDLEBURG B
NC NEW BERLIN HW
MAIN ST
2 0 54035 0 00 0000+00 000000 FT 000000 FT (SR0104 SEG 0270/0000)
MAIN ST MFC BEGIN = D
(SR0104 SEG 0270/0000) 0010/0000 0010/0000 LENGTH(AH 2522 BK 0000)

DIR: B TOTAL LEN: .000 MI. DIST: 03-5 SR: 1004
LEFT MUN: CENTER T RIGHT MUN: CENTER T

000000 FT

000000 FT
7010/0000 LENGTH(AH 1491 BK 0000)

DIR: B TOTAL LEN: 2.174 MI. DIST: 03-5 SR: 1003
LEFT MUN: CENTER T RIGHT MUN: CENTER T

CENTERVILLE ST 011481 FT
(SR0104 SEG 0380/0000) 0040/2891

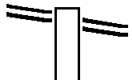

011481 FT CENTERVILLE ST
0040/2891 (SR0104 SEG 0380/0000)

DIR: B TOTAL LEN: 2.174 MI. DIST: 03-5 SR: 1003
LEFT MUN: CENTER T RIGHT MUN: CENTER T

			0040/0044 BMSEN 54/1003/0040/0000
	008590 FT		008590 FT 2 0 54078 0 00 0085+83
			TRIBUTARY PENNS CREEK
			BMSBG 54/1003/0040/0000
			S 0040/0000 LENGTH(AH 2891 BK 3096)
KEENE LN (TWP)	0030/2904	==	
	005494 FT		005494 FT 2 0 54078 0 00 0055+00
			KERR RD
			(T662)
		==	S 0030/0000 LENGTH(AH 3096 BK 2543)
	002951 FT		002951 FT 2 0 54078 0 00 0029+54
			S 0020/0000 LENGTH(AH 2543 BK 2951)
	000000 FT		000000 FT 2 0 54078 0 00 0000+00
			NC WALNUT ACRES RD
			SCHOLL RD
			(T503)
			INTER-BK RICHARD RD
			(SR1001 SEG 0060/1798)
			MFC BEGIN = E
RICHARD RD (SR1001 SEG 0060/1798)	0010/0000	==	S 0010/0000 LENGTH(AH 2951 BK 0000)

DIR: B TOTAL LEN: 1.992 MI. DIST: 03-5 SR: 1002
LEFT MUN: PENN T RIGHT MUN: PENN T

SR 0204 SH (SR0204 SEG 0050/0000)	010516 FT 0080/0874		010516 FT SR 0204 SH 0080/0874 (SR0204 SEG 0050/0000)
2 0 54038 1 00 0281+55 HILL END RD (T485)	009642 FT 0080/0000	==	009642 FT S 0080/0000 LENGTH(AH 0874 BK 2151)
	007491 FT		007491 FT 2 0 54038 0 01 0260+23 S 0070/0000 LENGTH(AH 2151 BK 1941)
2 0 54038 0 01 0241+00 HERMAN RD (T486)	005550 FT 0060/0000	==	005550 FT S 0060/0000 LENGTH(AH 1941 BK 3113)

DIR: B TOTAL LEN: 1.992 MI. DIST: 03-5 SR: 1002
LEFT MUN: PENN T RIGHT MUN: PENN T

```
                                                                  002437 FT  2 0 54038 0 01 0209+61
                                                                5 0050/0000 LENGTH(AH 3113 BK 2394)
                                 002437 FT

                                                                  000043 FT
2 0 54038 0 01 0186+00           000043 FT                        INTER-BK   SALEM RD
SALEM RD                                                                    (SR1011 SEG 0080/0000)
(SR1011 SEG 0080/0000)            0040/0000                     5 0040/0000 LTH AH 002394 BK 000100
                                 000043 FT                        000043 FT
                                                                  7034/0000 LTH AH 000100 BK 000023
                                 000043 FT                        000043 FT
                                                                  7036/0000 LENGTH(AH 0023 BK 0020)
                                                                            BMSEN 54/1002/0034/0000
                                                                * REF-AHD   FAIR OAK RD
                                                                  0034/0020 (TWP )
                                 000023 FT                        000023 FT  2 0 54038 0 00 0180+61
                                                                * REF-BK    FAIR OAK RD
                                                                            (TWP )
                                                                            T.PENNS CRK.
                                                                            BMSBG 54/1002/0034/0000
                                                                5 0034/0000 LENGTH(AH 0020 BK 2695)
                                 000023 FT                        000023 FT
                                                                  7032/0000 LENGTH(AH 2695 BK 0023)
                                                                            BMSEN 54/1002/0030/0000
                                                                * REF-AHD   FAIR OAK RD
                                                                  0030/0023 (TWP )
                                 000000 FT                        000000 FT  2 0 54038 0 00 0154+19
                                                                        NC FAIR OAK RD
                                                                * REF-BK    FAIR OAK RD
                                                                            (TWP )
                                                                            T.PENNS CK
                                                                            BMSBG 54/1002/0030/0000
                                                                5 0030/0000 LENGTH(AH 0023 BK 2924)
                                 000000 FT                        000000 FT
                                                                  7020/0000 LENGTH(AH 2924 BK 2954)
                                 000000 FT                        000000 FT
                                                                  7010/0000 LTH AH 002954 BK 000100
                                 000000 FT                        000000 FT
                                                                  7008/0000 LTH AH 000100 BK 000000
```

DIR: B TOTAL LEN: 3.682 MI. DIST: 03-5 SR: 1001
LEFT MUN: CENTER T RIGHT MUN: CENTER T

```
CENTERVILLE ST          019440 FT          019440 FT CENTERVILLE ST
(SR0104 SEG 0360/2874)   0080/0349         0080/0349 (SR0104 SEG 0360/2874)
                        019091 FT          019091 FT 2 0 54052 1 00 0190+71
                                                     RASBERRY ST
                                                     (T636)
                                                NC WALNUT ST
                                                     WALNUT ST
                                                     (T670)
                                            S 0080/0000 LENGTH(AH 0349 BK 3168)
                                              0070/2791 BMSEN 54/1001/0070/2722
                                                     0 0 00000 0 00 0000+00
                                                     DRY RUN
                                              0070/2722 BMSBG 54/1001/0070/2722

                        015923 FT          015923 FT 2 0 54052 0 01 0159+16
                                                     VILLAGE: PENNS CREEK
                                            S 0070/0000 LENGTH(AH 3168 BK 2919)

                                                     WALNUT ACRES RD
                                                     (SR1003 SEG 0010/0000)
                                                     SCHOLL RD
                                              0060/1798 (T503)

2 0 54052 0 01 0130+00  013004 FT          013004 FT
KEISTER RD
(T503)                   0060/0000         S 0060/0000 LENGTH(AH 2919 BK 3147)
```

DIR: B TOTAL LEN: 3.682 MI. DIST: 03-5 SR: 1001
LEFT MUN: CENTER T RIGHT MUN: CENTER T

	009857 FT		009857 FT 2 0 54052 0 01 0098+30
			DELONG RD
			(T648)
		==	0050/0000 LENGTH(AH 3147 BK 1762)
2 0 54052 0 01 0080+64	008095 FT		008095 FT
SHAMBACH RD			
(T632)	0040/0000	==	0040/0000 LENGTH(AH 1762 BK 3096)
			BREON RD
		==	0030/3073 (T481)
			SMITH RD
		==	0030/1196 (T658)
	004999 FT		004999 FT 2 0 54052 0 01 0048+86
			0030/0000 LENGTH(AH 3096 BK 3105)
	001894 FT		001894 FT 2 0 54052 0 01 0018+38
			0020/0000 LENGTH(AH 3105 BK 1894)
			CENTER
			0010/1877 FRANKLIN T
SALEM CHURCH RD			
(T479)	0010/0515	==	
	000000 FT		000000 FT 2 0 54052 0 00 0000+00
			NEW BERLIN HW
			(SR1005 SEG 0050/1763)
			NC RICHARD RD
NEW BERLIN HW			MFC BEGIN = E
(SR1005 SEG 0050/1763)	0010/0000		0010/0000 LENGTH(AH 1894 BK 0000)

DIR: B TOTAL LEN: 28.148 MI. DIST: 03-5 SR: 522
LEFT MUN: MONROE T RIGHT MUN: MONROE T

148623 FT
SR 0011 SH REF-AHD
(SR0011 SEG 0321/0000)
7096SR 11/15 SBL
OP ID 54/0011/0311/2708 0615/1602

RAMP A RD
(SR9407 SEG 0010/0000) 0615/0430

1 0 00025 0 01 0585+77 147021 FT
OLD TRAIL RD
(T463)
AIRPORT DR
(SR1015 SEG 0010/0000)

MFC BEGIN = B
LENGTH(AH 1602 BK 0921) 0615/0000
FROM 1015/0010 SH
(CONN) 0610/0831

SR 9102 SH
(SR9102 SEG 0010/0000) 0610/0310
146100 FT

SR 9102 SH

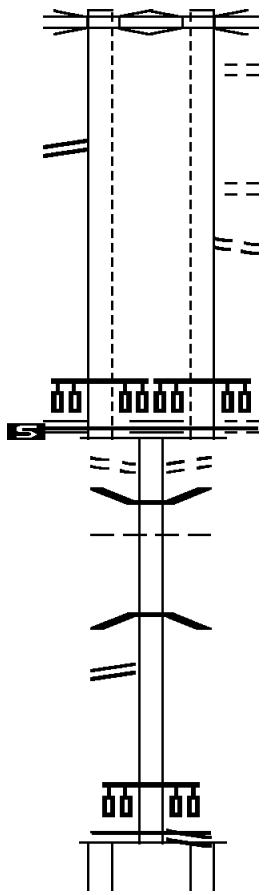

148569 FT
REF-AHD SR 0011 SH
(SR0011 SEG 0320/0000)
7096SR 11/15 SBL
0614/1565 OP ID 54/0011/0311/2708
JEFFERSON AV
0614/1089 (T464)

WASHINGTON AV
0614/0323 (T494)
LC FROM T463 RD
0614/0077 (CONN)
147004 FT 1 0 00025 0 01 0585+77
OLD TRAIL RD
(T463)
AIRPORT DR
(SR1015 SEG 0010/0000)

MFC BEGIN = B
0614/0000 LENGTH(AH 1565 BK 0921)
LC TO T463 RD
0610/0831 (CONN)
0610/0806 BMSEN 54/0522/0610/0387
MONROE
0610/0771 PENN T
0 0 00000 0 00 0000+00
PENNS CREEK
0610/0387 BMSBG 54/0522/0610/0387

146083 FT 1 0 00025 0 01 0576+94
NC SUSQUEHANNA TR

MARKET ST
(SR2017 SEG 0070/1853)
MFC BEGIN = B
0610/0000 LENGTH(AH 0921 BK 0561)

DIR: B TOTAL LEN: 28.148 MI. DIST: 03-5 SR: 522
LEFT MUN: PENN T RIGHT MUN: PENN T

(SR9102 SEG 0010/0232)	0605/0328		TO 2017/0070 SH
		0604/0306	(CONN)
BRIDGE ST			
(SR1012 SEG 0021/0163)	0605/0123		BRIDGE ST
		0604/0106	(T445)
PENN			PENN
SELINSGROVE B	0605/0030	0604/0086	SELINSGROVE B
1 0 00025 0 01 0572+04	145522 FT	145522 FT	1 0 00025 0 01 0572+04
ORANGE ST			ORANGE ST
(BORO)			(BORO)
MFC BEGIN = B			MFC BEGIN = B
LENGTH(AH 0578 BK 2448)	0605/0000	0604/0000	LENGTH(AH 0561 BK 2448)
			ORANGE ST
		0600/2375	(BORO)
ELDERBERRY AL			ELDERBERRY AL
(BORO)	0600/2135	0600/2135	(BORO)
EIGHTH ST			EIGHTH ST
(BORO)	0600/1891	0600/1891	(BORO)
			BLUEBERRY AL
			(BORO)
SUGAR MAPLE ST			SUGAR MAPLE ST
(BORO)	0600/1636	0600/1636	(BORO)
	143074 FT	143074 FT	1 0 00025 0 01 0546+69
			BROAD ST
			(BORO)
SR 0204 SH			
(SR0204 SEG 0010/0000)	0600/0000	0600/0000	LENGTH(AH 2448 BK 2350)
SELINSGROVE			
PENN T	0590/2043		
MOUNTAIN DR			
(T504)	0590/1945		
			LINDA LN
		0590/0202	(BORO)
	140724 FT	140724 FT	1 0 00025 0 01 0522+89
			EIGHTEENTH ST
			(BORO)
		0590/0000	LENGTH(AH 2350 BK 1893)
			SELINSGROVE
		0580/1877	PENN T

DIR: B TOTAL LEN: 28.148 MI. DIST: 03-5 SR: 522
LEFT MUN: PENN T RIGHT MUN: PENN T

138831 FT

138831 FT 1 0 00025 0 01 0503+93
0580/0000 LENGTH(AH 1893 BK 2482)

UNKNOWN RD
(TWP) 0570/1410

136349 FT

136349 FT 1 0 00025 0 00 0453+50
UNIVERSITY AV
(SR1011 SEG 0040/0000)
SALEM RD
(SR1011 SEG 0040/0000) 0570/0000

0570/0000 LENGTH(AH 2482 BK 3139)

1 0 00025 0 00 0422+50 133210 FT

133210 FT CLIFFORD RD
(SR2016 SEG 0010/0000)
CLIFFORD RD
(T440) 0560/0000

0560/0000 LENGTH(AH 3139 BK 1712)

(APRA) SUSQUEHANNA VALL
ZECHMAN DR
POI 0550/1100 (PRDR)

PRIVATE DRIVE
(PRDR) 0550/0389 POI 0550/0389 (APRA) BUILDING SOLUTIO
131498 FT 131498 FT 1 0 00025 0 00 0405+31

0550/0000 LENGTH(AH 1712 BK 2478)

(APRA) KEYSTONE BUILDIN
PRIVATE DR
UNIVERSAL RD
(TWP) 0540/0985 POI 0540/0985 (PRDR)

129020 FT

129020 FT 1 0 00025 0 00 0380+43
0540/0000 LENGTH(AH 2478 BK 2572)

LISALYN RD

DIR: B TOTAL LEN: 28.148 MI. DIST: 03-5 SR: 522
LEFT MUN: PENN T RIGHT MUN: PENN T

(PRDR)	0530/1728		
1 0 00025 0 00 0354+60	126448 FT	126448 FT	MIDDLE CREEK RD
MILLER FARM RD			(SR2009 SEG 0130/1404)
(T478)	0530/0000	S 0530/0000	LENGTH(AH 2572 BK 1917)
			PENN
		0520/0826	MIDDLE CREEK T
	124531 FT	124531 FT	1 0 00025 0 00 0335+42
		S 0520/0000	LENGTH(AH 1917 BK 2508)
			PAWLING STATION RD
		0510/1429	(T462)
OLD 522 RD			
(T439)	0510/0665		
	122023 FT	122023 FT	1 0 00025 0 00 0310+32
		S 0510/0000	LENGTH(AH 2508 BK 2499)
	119524 FT	119524 FT	1 0 00025 0 00 0285+31
		S 0500/0000	LENGTH(AH 2499 BK 2236)
1 0 00025 0 00 0262+94	117288 FT	117288 FT	
SMALSH BARRICK RD			
(SR1009 SEG 0010/0000)	0490/0000	S 0490/0000	LENGTH(AH 2236 BK 2789)
		0480/2136	BMSEN 54/0522/0480/1870
			1 0 00025 0 00 0253+16
			MIDDLE CREEK
		0480/1870	BMSBG 54/0522/0480/1870
			SECOND ST
		0480/1660	(T426)

DIR: B TOTAL LEN: 28.148 MI. DIST: 03-5 SR: 522
LEFT MUN: MIDDLE CREEK T RIGHT MUN: MIDDLE CREEK T

			FREEBURG RD
		==	0480/1194 (T418)
			0480/0703 BMSEN 54/0522/0480/0686
			1 0 00025 0 00 0241+89
			T.MIDDLE CR.
			0480/0686 BMSBG 54/0522/0480/0686
	114499 FT		114499 FT 1 0 00025 0 00 0234+94
			VILLAGE: KREAMER
			S 0480/0000 LENGTH(AH 2789 BK 2362)
			LC FOR KREAMER AV
		==	0470/0300 (CONN)
	112137 FT		112137 FT 1 0 00025 0 00 0211+23
			ROSEWOOD DR
			(T430)
		==	S 0470/0000 LENGTH(AH 2362 BK 2904)
			KREAMER AV
		==	0460/2828 (T458)
			MANOR DR
		==	0460/2196 (T434)
			MANOR DR
		==	0460/1436 (T434)
			T.MIDDLE CR.
			STRUCTURE LENGTH 8 FT
			0460/1154 BMSID 54/0522/0460/1154
			EBONY LN
		==	0460/0440 (T433)
1 0 00025 0 00 0182+47	109233 FT		109233 FT WHITE TOP RD
GLOBE MILLS RD			(SR1007 SEG 0110/0000)
(SR1007 SEG 0110/0000)	0460/0000		S 0460/0000 LENGTH(AH 2904 BK 2725)
	106508 FT		106508 FT 1 0 00025 0 00 0155+10
			S 0450/0000 LENGTH(AH 2725 BK 2520)
PRIVATE DR			

DIR: B TOTAL LEN: 28.148 MI. DIST: 03-5 SR: 522
LEFT MUN: MIDDLE CREEK T RIGHT MUN: MIDDLE CREEK T

(PRDR)	0440/1725	POI	0440/1725	(APRA) APEX HOMES
PRIVATE DR (PRDR)	0440/1067	POI	0440/1067	(APRA) APEX HOMES T.MIDDLE CR. STRUCTURE LENGTH 8 FT
			0440/0736	BMSID 54/0522/0440/0736
	103988 FT		103988 FT	1 0 00025 0 00 0129+78 MIDDLE CREEK FRANKLIN T
			S 0440/0000	LENGTH(AH 2520 BK 3039) TRIBUTARY MIDDLE CREEK STRUCTURE LENGTH 8 FT
			0430/2900	BMSID 54/0522/0430/2900
1 0 00025 0 00 0100+00 SALE BARN RD (T458)	100949 FT 0430/0000		100949 FT S 0430/0000	LENGTH(AH 3039 BK 2780)
				TRIB TO MIDDLE CREEK STRUCTURE LENGTH 15 FT
			0420/1209	BMSID 54/0522/0420/1209 RENNINGER SCHOOL HOUSE
			0420/1056	(T634)
1 0 00025 0 00 0071+25 SWINEHART DR (T481)	098169 FT 0420/0000		098169 FT S 0420/0000	LENGTH(AH 2780 BK 2980)
			0410/1779	BMSEN 54/0522/0410/1756 1 0 00025 0 00 0059+69 TRIBUTARY MIDDLE CREEK
			0410/1756	BMSBG 54/0522/0410/1756
				DOCK HILL RD

DIR: B TOTAL LEN: 28.148 MI. DIST: 03-5 SR: 522
LEFT MUN: FRANKLIN T RIGHT MUN: FRANKLIN T

LEFT		RIGHT
		0410/0602 (T399)
SWINEHART DR (T481)	0410/0428	
		FRANKLIN
		0410/0023 MIDDLEBURG B
	095189 FT	095189 FT 1 0 00025 0 00 0041+92
		NC SR 0522 SH
		N CREAMERY AV S
		(BORO)
		S 0410/0000 LENGTH(AH 2980 BK 2617)
		SHUMAN ST
SHUMAN ST (BORO)	0400/1581	0400/1581 (BORO)
		CENTER ST
		0400/1032 (BORO)
		RAILROAD AV
		0400/0706 (BORO)
		STATION ST
		0400/0528 (BORO)
		WAUSAU RD
		0400/0023 (SR0104 SEG 0250/1489)
	092572 FT	092572 FT 1 0 00025 0 00 0015+65
WAUSAU RD (BORO)	0400/0000	NC E MAIN ST
		S 0400/0000 LENGTH(AH 2617 BK 1564)
		0390/1485 BMSEN 54/0522/0390/1374
		0 0 00000 0 00 0000+00
		MIDDLE CREEK
		0390/1374 BMSBG 54/0522/0390/1374
SPADE AL (BORO)	0390/1291	
		CHURCH ST
		0390/0934 (BORO)
CHURCH ST (BORO)	0390/0794	
		0390/0490 BMSEN 54/0522/0390/0413
		1 0 00025 0 00 0004+09
		TR. TO MIDDLE CREEK
		0390/0413 BMSBG 54/0522/0390/0413
		WILLOW AV
		0390/0190 (BORO)
	091008 FT	091008 FT 1 0 00025 0 00 0000+00
MARKET ST (BORO)		(APRA) PBS INDUSTRIES
		NC MAIN ST
MAIN ST (SR0104 SEG 0260/0000)	0390/0000	S 0390/0000 LENGTH(AH 1564 BK 0897)
		CHARLES AV
		0380/0326 (BORO)
	090111 FT	090111 FT 1 0 00028 0 02 0909+08
		SPRING AL

DIR: B TOTAL LEN: 28.148 MI. DIST: 03-5 SR: 522
LEFT MUN: MIDDLEBURG B RIGHT MUN: MIDDLEBURG B

			(BORO)
		0380/0000	LENGTH(AH 0897 BK 1108)
			FURNACE RD
		0370/0616	(BORO)
	089003 FT	089003 FT	1 0 00028 0 02 0897+84
			BACHMAN AL
			(BORO)
		0370/0000	LENGTH(AH 1108 BK 1281)
			WILLOW AV
		0360/0625	(BORO)
			ESSEX RD
		0360/0146	(BORO)
	087722 FT	087722 FT	1 0 00028 0 01 0881+72
			NC MARKET ST
			MIDDLEBURG
GREGOR HILL LN			FRANKLIN T
(PRDR)	0360/0000	0360/0000	LENGTH(AH 1281 BK 2454)
SOUTHVIEW DR			
(PRDR)	0350/2243		
KISSIMMEE RD			
(SR4014 SEG 0120/2394)	0350/0743		
		0350/0638	BMSEN 54/0522/0350/0623
			1 0 00028 0 01 0863+58
			TR. TO MIDDLE CREEK
		0350/0623	BMSBG 54/0522/0350/0623
	085268 FT	085268 FT	1 0 00028 0 01 0857+26
			IRON BRIDGE RD
			(SR3007 SEG 0020/3631)
		0350/0000	LENGTH(AH 2454 BK 2672)
	082596 FT	082596 FT	1 0 00028 0 01 0830+58
		0340/0000	LENGTH(AH 2672 BK 2598)
			FARMHAUS LN

DIR: B TOTAL LEN: 28.148 MI. DIST: 03-5 SR: 522
LEFT MUN: FRANKLIN T RIGHT MUN: FRANKLIN T

		==	0330/1027 (PRDR)
1 0 00028 0 01 0804+73	079998 FT		079998 FT
GREENHOUSE RD			
(T618)	0330/0000	==	0330/0000 LENGTH(AH 2598 BK 1934)
			WHITE CHURCH RD
		==	0320/0978 (T437)
	078064 FT		078064 FT 1 0 00028 0 01 0785+45
			0320/0000 LENGTH(AH 1934 BK 2429)
			0310/0011 BMSEN 54/0522/0310/0000
	075635 FT		075635 FT 1 0 00028 0 01 0761+23
			TRIBUTARY MIDDLE CREEK
			BMSBG 54/0522/0310/0000
			0310/0000 LENGTH(AH 2429 BK 2100)
			PAXTON ST
		==	0300/1937 (SR3009 SEG 0030/2495)
WALNUT RD			
(T614)	0300/1539	==	
	073535 FT		073535 FT 1 0 00028 0 01 0740+30
			0300/0000 LENGTH(AH 2100 BK 2782)
1 0 00028 0 01 0712+55	070753 FT		070753 FT
ROYERS BRIDGE RD			
(T604)	0290/0000	==	0290/0000 LENGTH(AH 2782 BK 2280)
			0280/2105 BMSEN 54/0522/0280/2084
			0 0 00000 0 00 0000+00
			TRIBUTARY MIDDLE CREEK

DIR: B TOTAL LEN: 28.148 MI. DIST: 03-5 SR: 522
LEFT MUN: FRANKLIN T RIGHT MUN: FRANKLIN T

```
                                                  0280/2084 BMSBG 54/0522/0280/2084
                                                  0280/2004 BMSEN 54/0522/0280/1830
                                                            0 0 00000 0 00 0000+00
                                                            MIDDLE CREEK
                                                  0280/1830 BMSBG 54/0522/0280/1830
                                                            BOBB RD
                                              ==  0280/1557 (T604)

                068473 FT                         068473 FT 1 0 00028 0 01 0689+81
                                                S 0280/0000 LENGTH(AH 2280 BK 2889)
                                                            FRANKLIN
                                                  0270/2790 BEAVER T

                065584 FT                         065584 FT 1 0 00028 0 01 0660+99
                                                S 0270/0000 LENGTH(AH 2889 BK 2516)

                                                            PAXTONVILLE RD
                                              ==  0260/1904 (SR3008 SEG 0012/0000)
                                                  0260/1394 BMSEN 54/0522/0260/1370
                                                            1 0 00028 0 01 0636+16
                                                            TR. TO MIDDLE CREEK
                                                  0260/1370 BMSBG 54/0522/0260/1370

                063068 FT                         063068 FT 1 0 00028 0 01 0636+16
                                                S 0260/0000 LENGTH(AH 2516 BK 2538)

COVERED BRIDGE RD
(T600)            0250/1283                   ==

                060530 FT                         060530 FT 1 0 00028 0 01 0610+57
                                                S 0250/0000 LENGTH(AH 2538 BK 2491)
```

DIR: B TOTAL LEN: 28.148 MI. DIST: 03-5 SR: 522
LEFT MUN: BEAVER T RIGHT MUN: BEAVER T

058039 FT

058039 FT 1 0 00028 0 01 0585+72
NC SR 0522 SH
S 0240/0000 LENGTH(AH 2491 BK 2953)

0230/1451 BMSEN 54/0522/0230/1430
1 0 00028 0 01 0570+37
WETZEL RUN
0230/1430 BMSBG 54/0522/0230/1430
BEAVER
0230/1044 BEAVERTOWN B
CARA ST
0230/0797 (BORO)
THOMAS ST
0230/0396 (BORO)

055086 FT

055086 FT 1 0 00028 0 00 0550+26
SCHRADER ST
(BORO)
S 0230/0000 LENGTH(AH 2953 BK 3210)
ZECHMAN ST
0220/2807 (BORO)
BINGMAN ST
0220/2414 (BORO)
PLUM LN
0220/2031 (BORO)
SASSAFRAS ST
0220/1647 (BORO)
CENTER ST
0220/1242 (BORO)
ORANGE ST
0220/0830 (BORO)
UNION ST
0220/0417 (BORO)

051876 FT

051876 FT 1 0 00028 0 00 0518+20
KERN ST
(BORO)
S 0220/0000 LENGTH(AH 3210 BK 1920)

MULBERRY ST
(BORO)

0210/1512

0210/1120 BMSEN 54/0522/0210/1099
1 0 00028 0 00 0510+12
TRIBUTARY MIDDLE CREEK
0210/1099 BMSBG 54/0522/0210/1099
0210/0805 BMSEN 54/0522/0210/0784

DIR: B TOTAL LEN: 28.148 MI. DIST: 03-5 SR: 522
LEFT MUN: BEAVERTOWN B RIGHT MUN: BEAVERTOWN B

			1 0 00028 0 00 0506+94
			TR. TO MIDDLE CREEK
			0210/0784 BMSBG 54/0522/0210/0784
VAN VOORHEIS AV (BORO)	0210/0766	POI	0210/0766 (APRA) BRUCE H GARRISON
			GROSS RD
			0210/0162 (BORO)
HETRICK RD (BORO)	0210/0113		
			0210/0036 BMSEN 54/0522/0210/0000
	049956 FT		049956 FT 1 0 00028 0 00 0499+11
			NC MARKET ST
			KERN RUN
			BMSBG 54/0522/0210/0000
			BEAVERTOWN
			BEAVER T
			S 0210/0000 LENGTH(AH 1920 BK 2372)
	047584 FT		047584 FT 1 0 00028 0 00 0475+36
			S 0200/0000 LENGTH(AH 2372 BK 2441)
	045143 FT		045143 FT 1 0 00028 0 00 0450+91
			S 0190/0000 LENGTH(AH 2441 BK 2378)
	042765 FT		042765 FT 1 0 00028 0 00 0427+09
			BEAVER
			SPRING T
			S 0180/0000 LENGTH(AH 2378 BK 2277)
			ELM ST
			0170/1877 (T584)
			0170/1282 BMSEN 54/0522/0170/1249
			1 0 00028 0 00 0416+92
			TR. TO MIDDLE CREEK

DIR: B TOTAL LEN: 28.148 MI. DIST: 03-5 SR: 522
LEFT MUN: SPRING T RIGHT MUN: SPRING T

			0170/1249 BMSBG 54/0522/0170/1249
PINE ST			PINE ST
(SR0235 SEG 0120/0000)	0170/1236		0170/1236 (T580)
			SPRING ST
			0170/1001 (T822)
			0170/0908 BMSEN 54/0522/0170/0820
			1 0 00028 0 00 0412+64
			T.MIDDLE CK.
			0170/0820 BMSBG 54/0522/0170/0820
RIDGE RD			
(T804)	0170/0782		
	040488 FT		040488 FT 1 0 00028 0 00 0404+00
			S 0170/0000 LENGTH(AH 2277 BK 2312)
			0160/0081 BMSEN 54/0522/0160/0000
	038176 FT		038176 FT 1 0 00028 0 00 0381+28
			VILLAGE: BEAVER SPRINGS
			T.MIDDLE CK.
			BMSBG 54/0522/0160/0000
			S 0160/0000 LENGTH(AH 2312 BK 2127)
			0150/1484 BMSEN 54/0522/0150/1444
			0 0 00000 0 00 0000+00
			TR. TO MIDDLE CREEK
			0150/1444 BMSBG 54/0522/0150/1444
			SR 0235 SH
			0150/1066 (SR0235 SEG 0110/2244)
	036049 FT		036049 FT 1 0 00028 0 00 0360+28
			TRY RD
			(T579)
			S 0150/0000 LENGTH(AH 2127 BK 2412)
			0140/0067 BMSEN 54/0522/0140/0000
	033637 FT		033637 FT 1 0 00028 0 00 0336+00
			BEAVER CREEK
			BMSBG 54/0522/0140/0000
			S 0140/0000 LENGTH(AH 2412 BK 2587)

DIR: B TOTAL LEN: 28.148 MI. DIST: 03-5 SR: 522
LEFT MUN: SPRING T RIGHT MUN: SPRING T

```
031050 FT                    031050 FT 1 0 00028 0 00 0310+05
                           S 0130/0000 LENGTH(AH 2587 BK 2389)

028661 FT                    028661 FT 1 0 00028 0 00 0286+05
                           S 0120/0000 LENGTH(AH 2389 BK 2586)

                             0110/0524 BMSEN 54/0522/0110/0469
                                       1 0 00028 0 00 0264+97
                                       BEAVER CREEK
                             0110/0469 BMSBG 54/0522/0110/0469
026075 FT                    026075 FT 1 0 00028 0 00 0260+07
                                       SPRING
                                       WEST BEAVER T
                           S 0110/0000 LENGTH(AH 2586 BK 2947)

023128 FT                    023128 FT 1 0 00028 0 00 0230+70
                                       OLD 522 RD
                                       (SR3012 SEG 0010/0000)
                           S 0100/0000 LENGTH(AH 2947 BK 2126)
                             0090/1989 BMSEN 54/0522/0090/1932
                                       1 0 00028 0 00 0228+84
                                       BEAVER CREEK
                             0090/1932 BMSBG 54/0522/0090/1932

                                       TOWNSHIP 0421 RT
```

DIR: B TOTAL LEN: 28.148 MI. DIST: 03-5 SR: 522
LEFT MUN: WEST BEAVER T RIGHT MUN: WEST BEAVER T

	0090/0616 (T421)	
021002 FT	021002 FT	1 0 00028 0 00 0209+17 TOWNSHIP 0421 RT (T421)
	S 0090/0000	LENGTH(AH 2126 BK 2779)
018223 FT	018223 FT	1 0 00028 0 00 0181+46
	S 0080/0000	LENGTH(AH 2779 BK 2489)
015734 FT	015734 FT	1 0 00028 0 00 0156+44 WEST BEAVER MCCLURE B
	S 0070/0000	LENGTH(AH 2489 BK 3160)
012574 FT	012574 FT	1 0 00028 0 00 0125+20
	S 0060/0000	LENGTH(AH 3160 BK 2430)
010144 FT	010144 FT	1 0 00028 0 00 0101+02 FORBES ST (BORO)
	S 0050/0000	LENGTH(AH 2430 BK 2042) SPECHT ST

DIR: B TOTAL LEN: 28.148 MI. DIST: 03-5 SR: 522
LEFT MUN: MCCLURE B RIGHT MUN: MCCLURE B

```
                                                  0040/2007 (SR3014 SEG 0050/0580)

                                                            BROWN ST
                                                  0040/0269 (SR3011 SEG 0010/0617)
                                                  0040/0035 BMSEN 54/0522/0040/0000
                         008102 FT                008102 FT 1 0 00028 0 00 0080+64
                                                            SOUTH BRANCH MIDDLE CRK
                                                            BMSBG 54/0522/0040/0000
                                                  S 0040/0000 LENGTH(AH 2042 BK 2555)
                                                            STUCK ST
                                                  0030/2289 (SR4003 SEG 0010/1086)
ULSH GAP RD
(SR4003 SEG 0030/0000)   0030/2178

1 0 00028 0 00 0054+28 005547 FT                  005547 FT
PINECREST RD
(BORO)                   0030/0000                S 0030/0000 LENGTH(AH 2555 BK 2985)

KLINE RD
(T532)                   0020/1453

                         002562 FT                002562 FT 1 0 00028 0 00 0025+07
                                                  S 0020/0000 LENGTH(AH 2985 BK 2562)

                                                            MCCLURE
                                                  0010/0535 WEST BEAVER T
                         000000 FT                000000 FT 1 0 00028 0 00 0000+00
                                                        NC SR 0522 SH
                                                  * REF-BK  SR 0522 SH
                                                            (SR0522 SEG 0360/2769)
                                                            MFC BEGIN = B
                                                             BK-MIFFLIN        (44)
                                                  S 0010/0000 LENGTH(AH 2562 BK 0000)
```

DIR: B TOTAL LEN: 13.135 MI. DIST: 03-5 SR: 235
LEFT MUN: ADAMS T RIGHT MUN: ADAMS T

069353 FT

069353 FT AH-UNION (59)
REF-AHD SR 0235 SH
0320/1107 (SR0235 SEG 0010/0000)

068246 FT

068246 FT 2 0 54031 0 00 0175+15
EAST KETTLE RD
(TWP)
NC PINE ST
0320/0000 LENGTH(AH 1107 BK 2391)

065855 FT

065855 FT 2 0 54031 0 00 0151+32
0310/0000 LENGTH(AH 2391 BK 2345)

DIR: B TOTAL LEN: 13.135 MI. DIST: 03-5 SR: 235
LEFT MUN: ADAMS T RIGHT MUN: ADAMS T

HUNTER RD (TWP)	0300/0411 063510 FT ==		063510 FT 2 0 54031 0 00 0127+94 S 0300/0000 LENGTH(AH 2345 BK 2808)
	060702 FT		060702 FT 2 0 54031 0 00 0099+94 S 0290/0000 LENGTH(AH 2808 BK 2442)
	058260 FT		058260 FT 2 0 54031 0 00 0075+59 S 0280/0000 LENGTH(AH 2442 BK 2528)
	055732 FT		055732 FT 2 0 54031 0 00 0050+38 S 0270/0000 LENGTH(AH 2528 BK 2489)
WATER COMPANY RD (T471)	0260/1640 ==		
	053243 FT		053243 FT 2 0 54031 0 00 0025+56 S 0260/0000 LENGTH(AH 2489 BK 2563)
	050680 FT		050680 FT 2 0 54031 0 00 0000+00 TROXELVILLE RD

DIR: B TOTAL LEN: 13.135 MI. DIST: 03-5 SR: 235
LEFT MUN: ADAMS T RIGHT MUN: ADAMS T

			(SR4018 SEG 0010/0000)
		S 0250/0000	LENGTH(AH 2563 BK 1833)
TIMBER RD (T872)	0240/0631		
		0240/0262	BMSEN 54/0235/0240/0249 2 0 54029 0 00 0002+49 TRIB TO MOYER MILL RUN
		0240/0249	BMSBG 54/0235/0240/0249
2 0 54029 0 00 0000+00	048847 FT	048847 FT	
SANDHILL RD (T467)	0240/0000	S 0240/0000	LENGTH(AH 1833 BK 1449)
		0230/0019	BMSEN 54/0235/0230/0000
	047398 FT	047398 FT	1 0 00691 0 00 0221+38 VILLAGE: TROXELLVILLE BREININGER RUN
			BMSBG 54/0235/0230/0000
		S 0230/0000	LENGTH(AH 1449 BK 1629)
	045769 FT	045769 FT	1 0 00691 0 00 0204+05 VILLAGE: TROXELVILLE SPILLWAY RD (T200)
		S 0220/0000	LENGTH(AH 1629 BK 0879)
	044890 FT	044890 FT	1 0 00691 0 00 0195+08
		S 0210/0000	LENGTH(AH 0879 BK 2297)
SHEEP HILL RD (T310)	0200/1602		
	042593 FT	042593 FT	1 0 00691 0 00 0171+66 MIDDLE RD (T401)
		S 0200/0000	LENGTH(AH 2297 BK 2530)

DIR: B TOTAL LEN: 13.135 MI. DIST: 03-5 SR: 235
LEFT MUN: ADAMS T RIGHT MUN: ADAMS T

	040063 FT	040063 FT	1 0 00691 0 00 0145+81
			ADAMS
			SPRING T
		0190/0000	LENGTH(AH 2530 BK 1831)
	038232 FT	038232 FT	1 0 00691 0 00 0127+55
			CREEK RD
BACK MOUNTAIN RD			(T611)
(SR4012 SEG 0130/2479)	0180/0000	0180/0000	LENGTH(AH 1831 BK 2203)
		0170/1719	BMSEN 54/0235/0170/1673
			1 0 00691 0 00 0122+23
			SWIFT RUN
		0170/1673	BMSBG 54/0235/0170/1673
MIDDLE CREEK RD			
(TBC)	0170/0757		
	036029 FT	036029 FT	1 0 00691 0 00 0105+14
		0170/0000	LENGTH(AH 2203 BK 2417)
	033612 FT	033612 FT	1 0 00691 0 00 0080+56
		0160/0000	LENGTH(AH 2417 BK 1896)
		0150/0094	BMSEN 54/0235/0150/0000
	031716 FT	031716 FT	1 0 00691 0 00 0061+26
			VILLAGE: BENFER
			MIDDLE CK
			BMSBG 54/0235/0150/0000
		0150/0000	LENGTH(AH 1896 BK 2625)

DIR: B TOTAL LEN: 13.135 MI. DIST: 03-5 SR: 235
LEFT MUN: SPRING T RIGHT MUN: SPRING T

```
                                                  0140/0317 BMSEN 54/0235/0140/0239
                                                            1 0 00691 0 00 0036+84
                                                            BEAVER CREEK
                                                  0140/0239 BMSBG 54/0235/0140/0239
                          029091 FT               029091 FT 1 0 00691 0 00 0034+49
                                                S 0140/0000 LENGTH(AH 2625 BK 1579)

                                                            HETRICK RIDGE RD
                                                  0130/0957 (T431)

1 0 00691 0 00 0018+15 027512 FT                  027512 FT
MATTERN RD
(T586)                   0130/0000              S 0130/0000 LENGTH(AH 1579 BK 1701)

                                                  0120/0137 BMSEN 54/0235/0120/0094
                                                            1 0 00691 0 00 0000+95
                                                            T BEAVER CRK
                                                  0120/0094 BMSBG 54/0235/0120/0094
                          025811 FT               025811 FT 1 0 00691 0 00 0000+00
                                                            BEAVER AV
                                                            (SR0522 SEG 0170/1236)
                                                            PINE ST
                                                            (T580)
                                                  INTER-BK  BEAVER AV
                                                            (SR0522 SEG 0170/1236)
                                                S 0120/0000 LTH AH 001701 BK 004609
                          025811 FT               025811 FT
                                                  7114/0000 LTH AH 004609 BK 002244
SR 0522 SH                                        INTER-AHD SR 0522 SH
(SR0522 SEG 0150/1066)   0110/2244                0110/2244 (SR0522 SEG 0150/1066)
                                                            SNYDER AV
                                                  0110/1846 (T822)

                          023567 FT               023567 FT 2 0 54057 0 01 0250+00
                                                S 0110/0000 LENGTH(AH 2244 BK 2513)
```

DIR: B TOTAL LEN: 13.135 MI. DIST: 03-5 SR: 235
LEFT MUN: SPRING T RIGHT MUN: SPRING T

THREE RIVERS RD
(T562)

0100/0092
021054 FT

021054 FT 2 0 54057 0 01 0225+00
S 0100/0000 LENGTH(AH 2513 BK 1065)
SHAWVERVILLE LN
0090/1022 (FRST)
LC TO SHAWVERVILLE LN
0090/0941 (CONN)

019989 FT

019989 FT 2 0 54057 0 00 0200+79
S 0090/0000 LENGTH(AH 1065 BK 2445)

MITCHELL RUN
STRUCTURE LENGTH 15 FT
0080/0910 BMSID 54/0235/0080/0910

017544 FT

017544 FT 2 0 54057 0 00 0176+05
S 0080/0000 LENGTH(AH 2445 BK 2516)

015028 FT

015028 FT 2 0 54057 0 00 0150+59
S 0070/0000 LENGTH(AH 2516 BK 2529)

MARTIN LN
(FRST)

0060/2115

012499 FT

012499 FT 2 0 54057 0 00 0125+00
S 0060/0000 LENGTH(AH 2529 BK 2515)

SPRING
0050/1232 WEST BEAVER T

DIR: B TOTAL LEN: 13.135 MI. DIST: 03-5 SR: 235
LEFT MUN: SPRING T RIGHT MUN: SPRING T

```
                                 009984 FT                  009984 FT 2 0 54057 0 00 0099+55
                                                          S 0050/0000 LENGTH(AH 2515 BK 2550)

                                                                      SHADE MOUNTAIN RD
                                                       ==   0040/0446 (FRST)
2 0 54057 0 00 0073+75 007434 FT                            007434 FT
HAINES RD
(T562)                          0040/0000          ==   S 0040/0000 LENGTH(AH 2550 BK 2441)

                                 004993 FT                  004993 FT 2 0 54057 0 00 0049+53
                                                          S 0030/0000 LENGTH(AH 2441 BK 2477)

                                 002516 FT                  002516 FT 2 0 54057 0 00 0024+96
                                                          S 0020/0000 LENGTH(AH 2477 BK 2516)

                                                                      WEST BEAVER
                                                          0010/0029 WEST PERRY T
                                 000000 FT                  000000 FT 2 0 54057 0 00 0000+00
                                                                NC SR 0235 SH
                                                          * REF-BK    SHADE MOUNTAIN RD
                                                                      (SR0235 SEG 0470/2292)
                                                                      MFC BEGIN = D
                                                                       BK-JUNIATA        (34)
                                                          S 0010/0000 LENGTH(AH 2516 BK 0000)
```

DIR: B TOTAL LEN: 9.444 MI. DIST: 03-5 SR: 204
LEFT MUN: JACKSON T RIGHT MUN: JACKSON T

049866 FT

049866 FT AH-UNION (59)
INTER-AHD VINE ST
0200/2950 (SR0204 SEG 0014/0000)
FROM 0204/0200 SH
0200/2914 (CONN)

TO 1005/0150 SH
(CONN) 0200/2914
NEW BERLIN HW
(SR1005 SEG 0150/2656) 0200/2794

TO 0204/0200 SH
0200/2574 (CONN)

046916 FT

046916 FT 1 0 00455 0 02 0521+35
S 0200/0000 LENGTH(AH 2950 BK 3207)

043709 FT

043709 FT 1 0 00455 0 02 0491+20
BENFER DR

DIR: B TOTAL LEN: 9.444 MI. DIST: 03-5 SR: 204
LEFT MUN: JACKSON T RIGHT MUN: JACKSON T

		==	(T507) 0190/0000 LENGTH(AH 3207 BK 1764)
	041945 FT		041945 FT 1 0 00455 0 02 0469+58 0180/0000 LENGTH(AH 1764 BK 1496)
		==	HOLLENBACH RD 0170/0610 (T505)
	040449 FT		040449 FT 1 0 00455 0 02 0454+63 0170/0000 LENGTH(AH 1496 BK 3324)
		>—<	BEAR RUN STRUCTURE LENGTH 14 FT 0160/2258 BMSID 54/0204/0160/2258
1 0 00455 0 02 0421+42 TAME DEER DR (T835)	037125 FT 0160/0000	==	037125 FT 0160/0000 LENGTH(AH 3324 BK 2147)
	034978 FT		034978 FT 1 0 00455 0 02 0399+95 0150/0000 LENGTH(AH 2147 BK 2212)
ERDLEY CHURCH RD (T491)	0140/1846	==	
1 0 00455 0 02 0377+82 SALEM RD (SR1011 SEG 0140/2808)	032766 FT 0140/0000	==	032766 FT 0140/0000 LENGTH(AH 2212 BK 2029)

DIR: B TOTAL LEN: 9.444 MI. DIST: 03-5 SR: 204
LEFT MUN: JACKSON T RIGHT MUN: JACKSON T

	030737 FT			030737 FT	1 0 00455 0 02 0357+58 T863 LITTLE MEXICO RD-T (TWP)
			==	S 0130/0000	LENGTH(AH 2029 BK 2854)
1 0 00455 0 02 0329+16 PERKINSON RD (T488)	027883 FT 0120/0000	==		027883 FT S 0120/0000	LENGTH(AH 2854 BK 2895)
			==	0110/1573	SCRUBBY HILL RD (T487)
1 0 00455 0 02 0300+22 HERMAN RD (T485)	024988 FT 0110/0000	==		024988 FT S 0110/0000	LENGTH(AH 2895 BK 2508)
FIREHALL RD (T480)	0100/0395 022480 FT	==		022480 FT S 0100/0000	1 0 00455 0 02 0275+22 LENGTH(AH 2508 BK 2325)
			==	0090/1506	KRATZERVILLE RD (SR1016 SEG 0010/0000)
			==	0090/0860	FERGUSON RD (T496)
	020155 FT			020155 FT S 0090/0000	1 0 00455 0 02 0252+01 VILLAGE: KRATZERVILLE LENGTH(AH 2325 BK 2541)
					PEACH TREE RD

DIR: B TOTAL LEN: 9.444 MI. DIST: 03-5 SR: 204
LEFT MUN: JACKSON T RIGHT MUN: JACKSON T

		0080/1665	(T493)
	017614 FT	017614 FT	1 0 00455 0 02 0226+79
		0080/0000	LENGTH(AH 2541 BK 3080)
		0070/0032	BMSEN 54/0204/0070/0000
			JACKSON
		0070/0021	PENN T
	014534 FT	014534 FT	1 0 00455 0 02 0195+96
			TRIB PENNS C
			BMSBG 54/0204/0070/0000
		0070/0000	LENGTH(AH 3080 BK 2679)
FETTER RD (T493)	0060/2281		
1 0 00455 0 02 0169+20	011855 FT	011855 FT	
HILL END RD (T485)	0060/0000	0060/0000	LENGTH(AH 2679 BK 2741)
		0050/0685	BMSEN 54/0204/0050/0666
			1 0 00455 0 02 0148+52
			T.PENNS CR.
		0050/0666	BMSBG 54/0204/0050/0666
1 0 00455 0 02 0141+95	009114 FT	009114 FT	
FAIR OAK RD (SR1002 SEG 0080/0874)	0050/0000	0050/0000	LENGTH(AH 2741 BK 2932)

DIR: B TOTAL LEN: 9.444 MI. DIST: 03-5 SR: 204
LEFT MUN: PENN T RIGHT MUN: PENN T

	006182 FT	006182 FT	1 0 00455 0 01 0113+49
			MILL RD
			(SR1014 SEG 0012/0000)
			MFC BEGIN = D
		S 0040/0000	LENGTH(AH 2932 BK 1839)
			T.PENNS CRK.
			STRUCTURE LENGTH 25 FT
		0030/1167	BMSID 54/0204/0030/1167
OLD COLONY RD			
(T868)	0030/0671		
	004343 FT	004343 FT	1 0 00455 0 01 0093+99
		S 0030/0000	LENGTH(AH 1839 BK 1977)
		0020/0230	BMSEN 54/0204/0020/0219
			1 0 00455 0 01 0076+54
			TRIBUTARY TO PENNS CREE
		0020/0219	BMSBG 54/0204/0020/0219
TO 1008/0050 SH			
(CONN)	0020/0110		
1 0 00455 0 01 0074+88	002366 FT	002366 FT	
STATE SCHOOL RD			
(SR1008 SEG 0050/0571)	0020/0000	S 0020/0000	LENGTH(AH 1977 BK 2366)
			BRIDGE ST
			(SR1012 SEG 0010/0000)
			PENN
		0010/0714	SELINSGROVE B
	000000 FT	000000 FT	1 0 00455 0 01 0050+72
		NC SR 0204 SH	
			SR 0522 SH
			(SR0522 SEG 0600/0000)
		INTER-BK	BROAD ST
			(BORO)
			MFC BEGIN = C
		S 0010/0000	LENGTH(AH 2366 BK 0000)

DIR: B TOTAL LEN: 17.177 MI. DIST: 03-5 SR: 104
LEFT MUN: CENTER T RIGHT MUN: CENTER T

090696 FT

089478 FT

090696 FT AH-UNION (59)
* REF-AHD SR 0104 SH
0380/1218 (SR0104 SEG 0010/0000)

089478 FT 1 0 00026 0 01 0283+71
WALNUT ACRES RD
(SR1003 SEG 0040/2891)

DIR: B TOTAL LEN: 17.177 MI. DIST: 03-5 SR: 104
LEFT MUN: CENTER T RIGHT MUN: CENTER T

			5 0380/0000 LENGTH(AH 1218 BK 2998)
			WALNUT ST
			0370/2601 (T670)
			PENN ST
			0370/1828 (T642)
			MULBERRY ST
			0370/1421 (T640)
			PINE ST
			0370/1007 (T638)
			RASPBERRY ST
			0370/0621 (T636)
	086480 FT		086480 FT 1 0 00026 0 01 0253+79
TROXELVILLE RD			VILLAGE: PENNS CREEK
(SR4018 SEG 0170/1358)	0370/0000		5 0370/0000 LENGTH(AH 2998 BK 2921)
			WALNUT ST
			0360/2874 (SR1001 SEG 0080/0349)
			0360/2716 BMSEN 54/0104/0360/2698
			1 0 00026 0 01 0251+59
			TRIBUTARY PENNS CREEK
			0360/2698 BMSBG 54/0104/0360/2698
BOWERSOX RD			
(T628)	0360/1489		
	083559 FT		083559 FT 1 0 00026 0 01 0224+57
			VILLAGE: PENNS CR
			NC CENTERVILLE ST
			5 0360/0000 LENGTH(AH 2921 BK 2440)
			TRIBUTARY PENNS CREEK
			STRUCTURE LENGTH 13 FT
			0350/1628 BMSID 54/0104/0350/1628
	081119 FT		081119 FT 1 0 00026 0 01 0200+16
			5 0350/0000 LENGTH(AH 2440 BK 2447)

DIR: B TOTAL LEN: 17.177 MI. DIST: 03-5 SR: 104
LEFT MUN: CENTER T RIGHT MUN: CENTER T

	078672 FT	078672 FT	1 0 00026 0 01 0175+68
			KEISTER RD
			(T503)
		S 0340/0000	LENGTH(AH 2447 BK 2605)
MIDDLE RD			
(T401)	0330/1352		
		0330/1321	BMSEN 54/0104/0330/1308
			1 0 00026 0 01 0149+67
			TRIBUTARY PENNS CREEK
		0330/1308	BMSBG 54/0104/0330/1308
			ORCHARD LN TRAIL
		0330/0965	(T664)
	076067 FT	076067 FT	1 0 00026 0 01 0149+67
			PITZER RD
			(T481)
		S 0330/0000	LENGTH(AH 2605 BK 2882)
			SHAMBACH RD
		0320/1786	(T632)
	073185 FT	073185 FT	1 0 00026 0 01 0121+00
			SALEM CHURCH RD
			(T479)
		S 0320/0000	LENGTH(AH 2882 BK 1724)
BICKEL RD			
(T475)	0310/1588		
	071461 FT	071461 FT	1 0 00026 0 01 0103+71
		S 0310/0000	LENGTH(AH 1724 BK 3011)
			CENTER
		0300/2956	FRANKLIN T
			MITCHELL RD
		0300/1425	(T483)

DIR: B TOTAL LEN: 17.177 MI. DIST: 03-5 SR: 104
LEFT MUN: FRANKLIN T RIGHT MUN: FRANKLIN T

068450 FT

068450 FT 1 0 00026 0 01 0073+49
0300/0000 LENGTH(AH 3011 BK 2025)

066425 FT

066425 FT 1 0 00026 0 00 0050+37
0290/0000 LENGTH(AH 2025 BK 2247)

DADDARIO HILL RD
(T628) 0280/1044

064178 FT

064178 FT 1 0 00026 0 00 0028+00
NC SR 0104 SH
WATER TOWER RD
(T629) 0280/0000 0280/0000 LENGTH(AH 2247 BK 1747)

FRANKLIN
0270/0085 MIDDLEBURG B

WATER TOWER RD
(T629) 0270/0049
062431 FT

062431 FT 1 0 00026 0 00 0010+70
NEW BERLIN HW
(SR1005 SEG 0010/0000)
0270/0000 LENGTH(AH 1747 BK 1061)
STUMP RUN AL
0260/0722 (BORO)

OLD SCHOOL RD
(BORO) 0260/0679
PINE ST
(BORO) 0260/0368

OAK AV
0260/0187 (BORO)
061370 FT

061370 FT 1 0 00026 0 00 0000+00
(APRA) APEX B APEX HOME
NC MAIN ST
MARKET ST
(BORO)

INTER-BK MAIN ST
(SR0522 SEG 0390/0000)

MARKET ST

DIR: B TOTAL LEN: 17.177 MI. DIST: 03-5 SR: 104
LEFT MUN: MIDDLEBURG B RIGHT MUN: MIDDLEBURG B

(SR0522 SEG 0390/0000)	0260/0000		0260/0000 LTH AH 001061 BK 001564
	061370 FT		061370 FT
			7254/0000 LTH AH 001564 BK 001489
			INTER-AHD MAIN ST
			(SR0522 SEG 0400/0023)
			MAIN ST
			0250/1489 (SR0522 SEG 0400/0023)
			RELIANCE AV
		==	0250/1163 (BORO)
			RAILROAD AV
		==	0250/0513 (BORO)
			GRAND ST
		==	0250/0404 (BORO)
			SCHOCH ST
		==	0250/0167 (BORO)
1 0 00195 0 00 0598+08	059881 FT		059881 FT MIDDLEBURG
PAXTONVILLE RD			FRANKLIN T
(SR3008 SEG 0110/0979)	0250/0000		0250/0000 LENGTH(AH 1489 BK 1810)
			THOMAS AV
		==	0240/1753 (BORO)
			JC MOBILE HOME CT
		==	0240/1637 (PRDR)
TIME AL			
(BORO)	0240/1586	==	
DINIUS AV			
(BORO)	0240/1386	==	
	058071 FT		058071 FT 1 0 00195 0 00 0580+05
			NC WAUSAU RD
			0240/0000 LENGTH(AH 1810 BK 2821)
PRATT LN			
(PRDR)	0230/0774	==	
			0230/0027 BMSEN 54/0104/0230/0000
	055250 FT		055250 FT 1 0 00195 0 00 0551+93
			T.MIDDLE CK.
			BMSBG 54/0104/0230/0000
			0230/0000 LENGTH(AH 2821 BK 2146)

DIR: B TOTAL LEN: 17.177 MI. DIST: 03-5 SR: 104
LEFT MUN: FRANKLIN T RIGHT MUN: FRANKLIN T

	053104 FT		053104 FT 1 0 00195 0 00 0530+46 0220/0000 LENGTH(AH 2146 BK 2122)
			FRANKLIN 0210/0453 WASHINGTON T
	050982 FT		050982 FT 1 0 00195 0 00 0509+22 SUMMIT RD (T390) 0210/0000 LENGTH(AH 2122 BK 2494)
	048488 FT		048488 FT 1 0 00195 0 00 0484+18 0200/0000 LENGTH(AH 2494 BK 2445)
	046043 FT		046043 FT 1 0 00195 0 00 0460+00 0190/0000 LENGTH(AH 2445 BK 2184)
SHADE MOUNTAIN RD (FRST)	0180/1528	==	
	043859 FT		043859 FT 1 0 00195 0 00 0437+70 PARKWOODS RD (T372) 0180/0000 LENGTH(AH 2184 BK 2819)

DIR: B TOTAL LEN: 17.177 MI. DIST: 03-5 SR: 104
LEFT MUN: WASHINGTON T RIGHT MUN: WASHINGTON T

			WASHINGTON
		0170/0085	PERRY T
	041040 FT	041040 FT	1 0 00195 0 00 0409+62
		S 0170/0000	LENGTH(AH 2819 BK 2692)
		0160/0013	BMSEN 54/0104/0160/0000
	038348 FT	038348 FT	1 0 00195 0 00 0382+81
			TRIB NO BR MAHANTANGO C
			BMSBG 54/0104/0160/0000
		S 0160/0000	LENGTH(AH 2692 BK 2464)
			RED BANK RD
		0150/0858	(T391)
CHESTNUT RIDGE LN (PRDR)	0150/0612		
1 0 00195 0 00 0358+23	035884 FT	035884 FT	
HEISTER VALLEY RD (SR3006 SEG 0230/2687)	0150/0000	S 0150/0000	LENGTH(AH 2464 BK 2355)
	033529 FT	033529 FT	1 0 00195 0 00 0334+54
			SR 0035 SH
			(SR0035 SEG 0150/0000)
		S 0140/0000	LENGTH(AH 2355 BK 2497)
CORTLAND ST (T370)	0130/1215		
1 0 00195 0 00 0309+70	031032 FT	031032 FT	FLINT VALLEY RD
MILLRACE RD			(T369)

DIR: B TOTAL LEN: 17.177 MI. DIST: 03-5 SR: 104
LEFT MUN: PERRY T RIGHT MUN: PERRY T

(SR3005 SEG 0010/0000)	0130/0000	0130/0000	LENGTH(AH 2497 BK 2870)
		0120/2492	BMSEN 54/0104/0120/2463
			1 0 00195 0 00 0305+57
			TRIB NO BR MAHANTANGO C
		0120/2463	BMSBG 54/0104/0120/2463
			MARTIN BROTHERS RD
		0120/0508	(SR2006 SEG 0010/0000)
	028162 FT	028162 FT	1 0 00195 0 00 0281+02
			VILLAGE: MT PLEAS MILLS
			STUCK RD
POTATO VALLEY RD			(T360)
(T351)	0120/0000	0120/0000	LENGTH(AH 2870 BK 2618)
	025544 FT	025544 FT	1 0 00195 0 00 0255+00
		0110/0000	LENGTH(AH 2618 BK 2514)
			STUCK RD
		0100/0969	(T360)
1 0 00195 0 00 0229+52	023030 FT	023030 FT	
BUCKWHEAT VALLEY RD			
(SR3004 SEG 0120/2190)	0100/0000	0100/0000	LENGTH(AH 2514 BK 2905)
			TROUP VALLEY RD
		0090/2371	(SR3004 SEG 0130/0000)
	020125 FT	020125 FT	1 0 00195 0 00 0200+53
		0090/0000	LENGTH(AH 2905 BK 2545)

DIR: B TOTAL LEN: 17.177 MI. DIST: 03-5 SR: 104
LEFT MUN: PERRY T RIGHT MUN: PERRY T

	017580 FT	017580 FT	1 0 00195 0 00 0175+12
		0080/0000	LENGTH(AH 2545 BK 2521)
		0070/1687	BMSEN 54/0104/0070/1660
			1 0 00195 0 00 0166+45
			TRIB NO BR MAHANTANGO C
		0070/1660	BMSBG 54/0104/0070/1660
			HINKLE RD
		0070/1616	(T345)
			GRUBB'S CHURCH RD
		0070/1039	(T339)
1 0 00195 0 00 0149+95	015059 FT	015059 FT	
PINE SWAMP RD			
(SR3016 SEG 0190/1562)	0070/0000	0070/0000	LENGTH(AH 2521 BK 2915)
1 0 00195 0 00 0119+85	012144 FT	012144 FT	
ALINE CHURCH RD			
(T333)	0060/0000	0060/0000	LENGTH(AH 2915 BK 3419)
			PARADISE CHURCH RD
		0050/3062	(T335)
		0050/3034	BMSEN 54/0104/0050/3019
			1 0 00195 0 00 0116+40
			TRIB NO BR MAHANTANGO C
		0050/3019	BMSBG 54/0104/0050/3019
			HILL TOP RD
		0050/2295	(T327)
	008725 FT	008725 FT	1 0 00195 0 00 0087+83
			PERRY
			CHAPMAN T
		0050/0000	LENGTH(AH 3419 BK 1565)

DIR: B TOTAL LEN: 17.177 MI. DIST: 03-5 SR: 104
LEFT MUN: CHAPMAN T RIGHT MUN: CHAPMAN T

MILL RD (T344)	0040/1249		
			MEISERVILLE RD
		0040/1084	(T809)
			T MAHANTANGO
			STRUCTURE LENGTH 10 FT
		0040/0983	BMSID 54/0104/0040/0983
	007160 FT	007160 FT	1 0 00195 0 00 0071+92
			VILLAGE: MEISERVILLE
		S 0040/0000	LENGTH(AH 1565 BK 2564)
	004596 FT	004596 FT	1 0 00195 0 00 0045+86
		S 0030/0000	LENGTH(AH 2564 BK 2460)
MAPLE RD (T343)	0020/1450		
1 0 00195 0 00 0020+86	002136 FT	002136 FT	
MAPLE RD (T343)	0020/0000	S 0020/0000	LENGTH(AH 2460 BK 2136)
			DOGWOOD LN
		0010/1863	(PRDR)
			ORIENTAL RD
		0010/1084	(T305)
ORIENTAL RD (SR3002 SEG 0040/3563)	0010/1065		
		0010/0141	BMSEN 54/0104/0010/0000
	000000 FT	000000 FT	1 0 00195 0 00 0000+00
			NC SR 0104 SH
		* REF-BK	SR 0104 SH
			(SR0104 SEG 0060/0968)
			MAHANTANGO CREEK
			BMSBG 54/0104/0010/0000
			MFC BEGIN = C
			BK-JUNIATA (34)
		S 0010/0000	LENGTH(AH 2136 BK 0000)

DIR: B TOTAL LEN: 14.962 MI. DIST: 03-5 SR: 35
LEFT MUN: PENN T RIGHT MUN: PENN T

	078997 FT	078989 FT	
RAMP B RD	REF-AHD	REF-AHD	RAMP B RD
(SR8003 SEG 0010/2308)	0341/0618	0340/0618	(SR8003 SEG 0020/0000)
SR 11			SR 11
OP ID 54/0011/0271/0000	0341/0578	0340/0578	OP ID 54/0011/0271/0000
RAMP D RD			
(SR8003 SEG 0500/0758)	0341/0378		
			RAMP C RD
		0340/0357	(SR8003 SEG 0250/0000)
BMSEN 54/0035/0340/0000	0341/0265	0340/0265	BMSEN 54/0035/0340/0000
1 0 00194 4 00 0006+18	078379 FT	078371 FT	1 0 00194 4 00 0006+18
PENNS CREEK			PENNS CREEK
BMSBG 54/0035/0340/0000			BMSBG 54/0035/0340/0000
LENGTH(AH 0618 BK 0626)	0341/0000	0340/0000	LENGTH(AH 0618 BK 0618)
TO 2017/0030 SH			
(CONN)	0331/0199		
1 0 00194 4 00 0000+00	077753 FT	077753 FT	1 0 00194 4 00 0000+00
MARKET ST			MARKET ST
(SR2017 SEG 0030/0000)			(SR2017 SEG 0030/0000)
MFC BEGIN = B			MFC BEGIN = B
LENGTH(AH 0626 BK 2525)	0331/0000	0330/0000	LENGTH(AH 0618 BK 2525)
SR 9103 SH			TO 2017/0020 SH
(SR9103 SEG 0250/0479)	0320/2242	0320/2242	(CONN)
			WEDGEWOOD DR
		0320/0593	(TWP)
	075228 FT	075228 FT	1 0 00194 0 03 0739+97
		0320/0000	LENGTH(AH 2525 BK 2453)
	072775 FT	072775 FT	1 0 00194 0 03 0715+44
		0310/0000	LENGTH(AH 2453 BK 2487)

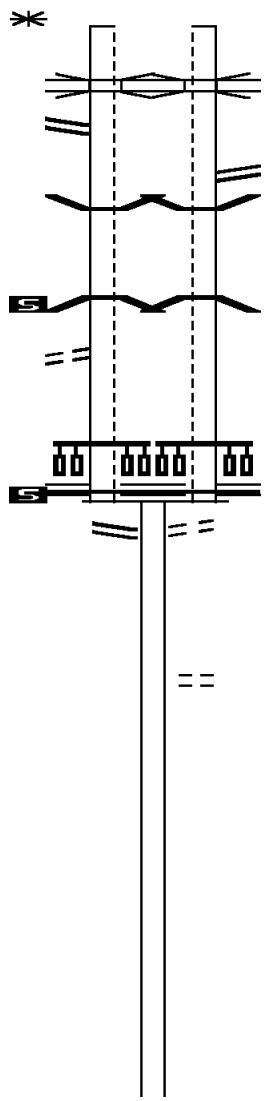

DIR: B TOTAL LEN: 14.962 MI. DIST: 03-5 SR: 35
LEFT MUN: PENN T RIGHT MUN: PENN T

070288 FT

070288 FT 1 0 00194 0 03 0690+38
S 0300/0000 LENGTH(AH 2487 BK 2397)

SAND HILL RD
(T393)

0290/1673 ==

MIDDLE CREEK RD
(SR2009 SEG 0070/0000)
0290/0140
0290/0086 BMSEN 54/0035/0290/0000
PENN
0290/0044 WASHINGTON T

067891 FT

067891 FT 1 0 00194 0 03 0666+37
MIDDLE CRK.
BMSBG 54/0035/0290/0000
S 0290/0000 LENGTH(AH 2397 BK 1506)

0280/0818 BMSEN 54/0035/0280/0722
1 0 00194 0 03 0658+75
T.MIDDLE CRK
0280/0722 BMSBG 54/0035/0280/0722

066385 FT

066385 FT 1 0 00194 0 03 0651+32
PRODUCE RD
(SR2007 SEG 0160/1913)
S 0280/0000 LENGTH(AH 1506 BK 2576)

063809 FT

063809 FT 1 0 00194 0 03 0625+51
S 0270/0000 LENGTH(AH 2576 BK 2656)

0260/1891 BMSEN 54/0035/0260/1880
1 0 00194 0 03 0617+80
BRANCH SUSQUEHECKA CREE
0260/1880 BMSBG 54/0035/0260/1880

0260/0900 BMSEN 54/0035/0260/0889
1 0 00194 0 03 0607+92
T.MIDDLE CR.
0260/0889 BMSBG 54/0035/0260/0889

DIR: B TOTAL LEN: 14.962 MI. DIST: 03-5 SR: 35
LEFT MUN: WASHINGTON T RIGHT MUN: WASHINGTON T

1 0 00194 0 03 0598+90	061153 FT		061153 FT
PEACH ORCHARD RD			
(T444)	0260/0000		0260/0000 LENGTH(AH 2656 BK 3443)
			FRONT ST
			0250/1371 (T393)
			0250/0867 BMSEN 54/0035/0250/0856
			1 0 00194 0 03 0573+05
			BRANCH SUSQUEHECKA CREE
			0250/0856 BMSBG 54/0035/0250/0856
	057710 FT		057710 FT 1 0 00194 0 03 0564+50
			NC SR 0035 SH
			BOROUGH LINE RD
			(T407)
			WASHINGTON
			FREEBURG B
			0250/0000 LENGTH(AH 3443 BK 2365)
			CENTER SQ ST
			0240/1844 (BORO)
			T.MIDDLE CK.
			STRUCTURE LENGTH 9 FT
			0240/1584 BMSID 54/0035/0240/1584
			WILLOW ST
			0240/1393 (BORO)
			NEW EAST ST
			0240/0986 (BORO)
			FREEBURG RD
			0240/0583 (BORO)
1 0 00194 0 03 0541+05	055345 FT		055345 FT SOUTH ST
SOUTH ST			(SR2003 SEG 0090/0885)
(BORO)	0240/0000		0240/0000 LENGTH(AH 2365 BK 1686)
WHITE TOP RD			WHITE TOP RD
(SR1007 SEG 0010/0000)	0230/1196		0230/1196 (BORO)
			0230/0929 BMSEN 54/0035/0230/0910
			1 0 00194 0 03 0533+29
			FOUNTAIN RUN
			0230/0910 BMSBG 54/0035/0230/0910
			LC FOR FRONT ST
			0230/0487 (CONN)
SMITHFIELD LN			FRONT ST
(BORO)	0230/0404		0230/0404 (BORO)
	053659 FT		053659 FT 1 0 00194 0 03 0524+04
			NC MARKET ST
			FREEBURG

DIR: B TOTAL LEN: 14.962 MI. DIST: 03-5 SR: 35
LEFT MUN: FREEBURG B RIGHT MUN: FREEBURG B

			WASHINGTON T
		5 0230/0000	LENGTH(AH 1686 BK 3191)
		0220/3141	BMSEN 54/0035/0220/3126
			1 0 00194 0 02 0497+36
			T.MIDDLE CK.
		0220/3126	BMSBG 54/0035/0220/3126
RED BANK RD (T391)	0220/0811		
		0220/0775	BMSEN 54/0035/0220/0760
			1 0 00194 0 02 0497+36
			TR MIDDLE CREEK
		0220/0760	BMSBG 54/0035/0220/0760
		0220/0587	BMSEN 54/0035/0220/0522
			1 0 00194 0 02 0494+89
			SUSQUEHECKA CREEK
		0220/0522	BMSBG 54/0035/0220/0522
	050468 FT	050468 FT	1 0 00194 0 02 0489+62
		5 0220/0000	LENGTH(AH 3191 BK 2478)
			MILLER HILL RD
		0210/1039	(T392)
	047990 FT	047990 FT	1 0 00194 0 02 0464+86
		5 0210/0000	LENGTH(AH 2478 BK 2320)
		0200/0017	BMSEN 54/0035/0200/0000
	045670 FT	045670 FT	1 0 00194 0 02 0441+66
			T.MIDDLE CK.
			BMSBG 54/0035/0200/0000
		5 0200/0000	LENGTH(AH 2320 BK 2634)
SUMMIT RD (T390)	0190/1748		FLINT HILL RD
		0190/1748	(T406)

DIR: B TOTAL LEN: 14.962 MI. DIST: 03-5 SR: 35
LEFT MUN: WASHINGTON T RIGHT MUN: WASHINGTON T

	043036 FT		043036 FT 1 0 00194 0 02 0415+25
			0190/0000 LENGTH(AH 2634 BK 2213)
			0180/1379 BMSEN 54/0035/0180/1368
			1 0 00194 0 02 0406+95
			BRANCH SUSQUEHECKA CREE
			0180/1368 BMSBG 54/0035/0180/1368
1 0 00194 0 02 0393+06	040823 FT		040823 FT
GREENVILLE RD			
(T370)	0180/0000	==	0180/0000 LENGTH(AH 2213 BK 2764)
	038059 FT		038059 FT 1 0 00194 0 02 0365+43
			0170/0000 LENGTH(AH 2764 BK 2335)
			(APRA) TOP RATE CONSTRU
			FOX CROSSING RD
		POI	0160/0965 (T459)
SUNNY HILL RD			
(T368)	0160/0132	==	
	035724 FT		035724 FT 1 0 00194 0 02 0342+10
			WASHINGTON
			PERRY T
			0160/0000 LENGTH(AH 2335 BK 2918)
			0150/0482 BMSEN 54/0035/0150/0457
			1 0 00194 0 02 0317+66
			TRIB NO BR MAHANTANGO C
			0150/0457 BMSBG 54/0035/0150/0457
	032806 FT		032806 FT 1 0 00194 0 02 0313+03
			SR 0104 SH

DIR: B TOTAL LEN: 14.962 MI. DIST: 03-5 SR: 35
LEFT MUN: PERRY T RIGHT MUN: PERRY T

			(SR0104 SEG 0140/0000)
		S 0150/0000	LENGTH(AH 2918 BK 2280)
030526 FT		030526 FT	1 0 00194 0 02 0290+24
			MILLRACE RD
			(SR3005 SEG 0020/0000)
		S 0140/0000	LENGTH(AH 2280 BK 2698)
		0130/2132	BMSEN 54/0035/0130/2074
			1 0 00194 0 01 0283+94
			NO BRANCH MAHANTANGO CR
		0130/2074	BMSBG 54/0035/0130/2074
			HEALTH CENTER RD
	==	0130/2050	(T361)
			FREMONT RD
	== ==	0130/1606	(T348)
			CENTER RD
	== ==	0130/1151	(T352)
			BLACKBERRY RD
	== ==	0130/0703	(T363)
027828 FT		027828 FT	1 0 00194 0 01 0263+25
			VILLAGE: FREMONT
		S 0130/0000	LENGTH(AH 2698 BK 0902)
			HEALTH CENTER RD
	==	0120/0694	(T361)
026926 FT		026926 FT	1 0 00194 0 00 0252+92
		S 0120/0000	LENGTH(AH 0902 BK 2481)
			OLD RD
	==	0110/1570	(T393)
024445 FT		024445 FT	1 0 00194 0 00 0228+63
		S 0110/0000	LENGTH(AH 2481 BK 2438)
			OLD RD
	==	0100/1487	(T393)

DIR: B TOTAL LEN: 14.962 MI. DIST: 03-5 SR: 35
LEFT MUN: PERRY T RIGHT MUN: PERRY T

022007 FT

022007 FT 1 0 00194 0 00 0204+29
S 0100/0000 LENGTH(AH 2438 BK 2242)
MANEVAL RD
== 0090/1763 (T322)

019765 FT

019765 FT 1 0 00194 0 00 0181+91
PERRY
WEST PERRY T
S 0090/0000 LENGTH(AH 2242 BK 2188)

017577 FT

017577 FT 1 0 00194 0 00 0160+07
S 0080/0000 LENGTH(AH 2188 BK 2500)

015077 FT

015077 FT 1 0 00194 0 00 0135+09
S 0070/0000 LENGTH(AH 2500 BK 2977)

012100 FT

012100 FT 1 0 00194 0 00 0105+39
RIDGE RD
(T316)
== S 0060/0000 LENGTH(AH 2977 BK 2478)

RIDGE RD
(T316) 0050/2120 ==

DIR: B TOTAL LEN: 14.962 MI. DIST: 03-5 SR: 35
LEFT MUN: WEST PERRY T RIGHT MUN: WEST PERRY T

	009622 FT		009622 FT 1 0 00194 0 00 0080+56 0050/0000 LENGTH(AH 2478 BK 2512)
	007110 FT		007110 FT 1 0 00194 0 00 0055+20 0040/0000 LENGTH(AH 2512 BK 2530)
	004580 FT		004580 FT 1 0 00194 0 00 0030+06 0030/0000 LENGTH(AH 2530 BK 3001)
MILL RD (T312)	0020/1786		SEVEN STARS RD 0020/1786 (SR3016 SEG 0010/0000)
	001579 FT		001579 FT 1 0 00194 0 00 0000+00 REF-BK SR 0035 SH (SR0035 SEG 0940/2856) BK-JUNIATA (34) 0020/0000 LTH AH 003001 BK 013197
	001579 FT		001579 FT AH-JUNIATA (34) 7012/0000 LTH AH 013197 BK 001579 REF-AHD SR 0035 SH 0010/1579 (SR0035 SEG 0900/0000)
CHERRY HILL RD (T304)	0010/1366		
	000000 FT		000000 FT 1 0 00194 6 00 0867+44 NC SR 0035 SH REF-BK SR 0035 SH (SR0035 SEG 0890/2243) MFC BEGIN = C BK-JUNIATA (34) 0010/0000 LENGTH(AH 1579 BK 0000)

DIR: N TOTAL LEN: 3.023 MI. DIST: 03-5 SR: 15
LEFT MUN: MONROE T RIGHT MUN: MONROE T

AH-UNION (59)015960 FT
SR 0015 SH REF-AHD
(SR0015 SEG 0011/0000) 0101/2746
COUNTY LINE RD
(T519)
COUNTY LINE RD
(SR1022 SEG 0010/2321) 0101/2268

CROSSOVER RD
(CONN) 0101/1595

1 0 00024 0 00 0134+90 013214 FT
LENGTH(AH 2746 BK 1790) 0101/0000

GRANGERS RD
(SR1020 SEG 0020/0000)
GRANGERS RD
(SR1020 SEG 0020/0000) 0091/0354

015800 FT
REF-AHD SR 0015 SH
0100/2680 (SR0015 SEG 0010/0000)
COUNTY LINE RD
(T519)
COUNTY LINE RD
0100/2181 (SR1022 SEG 0010/2321)

CROSSOVER RD
0100/1522 (CONN)

013120 FT 1 0 00024 0 00 0134+90
0100/0000 LENGTH(AH 2680 BK 1725)
0090/1504 BMSEN 54/0015/0090/1489
1 0 00024 0 00 0132+07
T.SUSQ.RIVER
0090/1489 BMSBG 54/0015/0090/1489

011395 FT 1 0 00024 0 00 0117+18

DIR: N TOTAL LEN: 3.023 MI. DIST: 03-5 SR: 15
LEFT MUN: MONROE T RIGHT MUN: MONROE T

LEFT		RIGHT	
			GRANGERS RD
			(SR1020 SEG 0020/0452)
			GRANGERS RD
1 0 00024 0 00 0117+18 011424 FT			(T524)
LENGTH(AH 1790 BK 2707) 0091/0000 S		0090/0000 S	LENGTH(AH 1725 BK 2718)
			SR 9403 SH
			(SR9403 SEG 0010/0192)
SR 9403 SH			SR 9403 SH
(SR9403 SEG 0010/0000)			(SR9403 SEG 0010/0192)
SR 9403 RD			LINE RD
(SR9403 SEG 0010/0000) 0081/0683		0080/0864	(T513)
		0080/0616	BMSEN 54/0015/0080/0603
			1 0 00024 0 00 0096+04
			T.CARRIE RUN
		0080/0603	BMSBG 54/0015/0080/0603
1 0 00024 0 00 0090+00 008717 FT		008677 FT	1 0 00024 0 00 0090+00
LENGTH(AH 2707 BK 2249) 0081/0000 S		0080/0000 S	LENGTH(AH 2718 BK 2090)
			LINE RD
		0070/1995	(T513)
			LUPINE RD
		0070/1251	(TWP)
		0070/0922	BMSEN 54/0015/0070/0905
			1 0 00024 0 00 0078+14
			CARRIE RUN
		0070/0905	BMSBG 54/0015/0070/0905
CROSSOVER RD			CROSSOVER RD
(CONN) 0071/0580		0070/0584	(CONN)
BMSEN 54/0015/0070/0148 0071/0142		0070/0168	BMSEN 54/0015/0070/0148
1 0 00024 0 00 0070+28			1 0 00024 0 00 0070+28
CARRIE RUN			CARRIE RUN
BMSBG 54/0015/0070/0148 0071/0122		0070/0148	BMSBG 54/0015/0070/0148
1 0 00024 0 00 0068+97 006468 FT		006587 FT	1 0 00024 0 00 0068+97
LENGTH(AH 2249 BK 2714) 0071/0000 S		0070/0000 S	LENGTH(AH 2090 BK 2772)
BLUE HILL DR			BLUE HILL DR
(T517) 0061/2286		0060/2302	(T517)
BMSEN 54/0015/0060/2218 0061/2221		0060/2240	BMSEN 54/0015/0060/2218
1 0 00024 0 00 0063+61			1 0 00024 0 00 0063+61
T.SUSQ.RIVER			T.SUSQ.RIVER
BMSBG 54/0015/0060/2218 0061/2199		0060/2218	BMSBG 54/0015/0060/2218
BMSEN 54/0015/0060/1244 0061/1228		0060/1266	BMSEN 54/0015/0060/1244
1 0 00024 0 00 0053+78			1 0 00024 0 00 0053+78

DIR: N TOTAL LEN: 3.023 MI. DIST: 03-5 SR: 15
LEFT MUN: MONROE T RIGHT MUN: MONROE T

T.SUSQ.RIVER			T.SUSQ.RIVER
BMSBG 54/0015/0060/1244	0061/1206	0060/1244	BMSBG 54/0015/0060/1244
LC FOR T515 RD			LC FOR T515 RD
(CONN)	0061/1157	0060/1157	(CONN)
TOWER RD			TOWER RD
(T515)	0061/0973	0060/1000	(T515)
1 0 00024 0 00 0041+41 003754 FT		003815 FT	1 0 00024 0 00 0041+41
LENGTH(AH 2714 BK 1031)	0061/0000	0060/0000	LENGTH(AH 2772 BK 1038)
1 0 00024 0 00 0031+04 002723 FT		002777 FT	1 0 00024 0 00 0031+04
LENGTH(AH 1031 BK 1460)	0051/0000	0050/0000	LENGTH(AH 1038 BK 1471)
1 0 00024 0 00 0016+35 001263 FT		001306 FT	1 0 00024 0 00 0016+35
LENGTH(AH 1460 BK 0574)	0041/0000	0040/0000	LENGTH(AH 1471 BK 0572)
TO 1021/0010 SH			
(CONN)	0031/0084		
1 0 00024 0 00 0010+64 000689 FT		000734 FT	1 0 00024 0 00 0010+64
VICTOR LN			VICTOR LN
(PRDR)			(PRDR)
SUNBURY RD			SUNBURY RD
(SR1021 SEG 0010/0000)			(SR1021 SEG 0010/0000)
(SR1021 SEG 0011/0000)			(SR1021 SEG 0011/0000)
LENGTH(AH 0574 BK 0338)	0031/0000	0030/0000	LENGTH(AH 0572 BK 0341)
FROM 1021/0011 SH			
(CONN)	0021/0254		
1 0 00025 1 00 0019+34 000351 FT		000393 FT	0 0 00000 0 00 0000+00
LENGTH(AH 0338 BK 0351)	0021/0000	0020/0000	LENGTH(AH 0341 BK 0393)
MONROE			MONROE
SHAMOKIN DAM B	0011/0250	0010/0272	SHAMOKIN DAM B
CARRIE RUN			CARRIE RUN
STRUCTURE LENGTH 23 FT			STRUCTURE LENGTH 23 FT
BMSID 54/0015/0010/0100	0011/0100	0010/0100	BMSID 54/0015/0010/0100
1 0 00025 1 00 0015+83 000000 FT		000000 FT	0 0 00000 0 00 0000+00
NC GRANGER HOLLOW RD		NC GRANGER HOLLOW RD	
SUSQUEHANNA TR			SUSQUEHANNA TR
(SR0011 SEG 0420/0000)			(SR0011 SEG 0421/0000)
(SR0011 SEG 0421/0000)			(SR0011 SEG 0420/0000)
SUSQUEHANNA TR	INTER-BK	INTER-BK	SUSQUEHANNA TR
(SR0011 SEG 0421/0000)			(SR0011 SEG 0420/0000)
MFC BEGIN = B			MFC BEGIN = B
LTH AH 000351 BK 000100	0011/0000	0010/0000	LTH AH 000393 BK 000100
	000000 FT	000000 FT	BK-JUNIATA (34)
LTH AH 000100 BK 000000	7009/0000	7008/0000	LTH AH 000100 BK 000000

DIR: N TOTAL LEN: 19.362 MI. DIST: 03-5 SR: 11
LEFT MUN: MONROE T RIGHT MUN: MONROE T

101657 FT

100925 FT

099686 FT

098161 FT

097303 FT

095963 FT

094561 FT

093497 FT

CARRIE RUN
STRUCTURE LENGTH 23 FT
BMSID 54/0015/0010/0100 0421/0115
1 0 00000 0 00 0000+00 092567 FT
GRANGER HOLLOW RD

102231 FT AH-UNION (59)
REF-AHD SR 0011 SH
0490/0732 (SR0011 SEG 0010/0000)

101499 FT 1 0 00025 7 00 0082+18
0490/0000 LENGTH(AH 0732 BK 1239)

100260 FT 1 0 00025 7 00 0070+00
0480/0000 LENGTH(AH 1239 BK 1525)

098735 FT 1 0 00025 7 00 0055+75
0470/0000 LENGTH(AH 1525 BK 0858)

097877 FT 1 0 00025 7 00 0046+17
0460/0000 LENGTH(AH 0858 BK 1340)

096537 FT 1 0 00025 7 00 0032+77
0450/0000 LENGTH(AH 1340 BK 1402)

095135 FT 1 0 00025 7 00 0018+75
0440/0000 LENGTH(AH 1402 BK 1064)

094071 FT 1 0 00025 7 00 0008+22
MFC BEGIN = B
0430/0000 LENGTH(AH 1064 BK 0968)

FROM 0011/0410 SH
0420/0116 (CONN)
CARRIE RUN
STRUCTURE LENGTH 23 FT
0420/0110 BMSID 54/0015/0010/0100
093103 FT 1 0 00000 0 00 0000+00
GRANGER HOLLOW RD

DIR: N TOTAL LEN: 19.362 MI. DIST: 03-5 SR: 11
LEFT MUN: MONROE T RIGHT MUN: MONROE T

(SR0015 SEG 0011/0000) (SR0015 SEG 0010/0000) NC SR 0011 SH			(SR0015 SEG 0011/0000) (SR0015 SEG 0010/0000) NC SR 0011 SH
MONROE SHAMOKIN DAM B LENGTH(AH 0930 BK 1442)	0421/0000	0420/0000	MONROE SHAMOKIN DAM B LENGTH(AH 0968 BK 1436) TO 0011/0420 SH
		0410/1306	(CONN) SIGN: 4 CHORD TRUSS
		0410/0923	BMSID 54/0011/0410/0923
		0410/0383	RAMP RD (SR8007 SEG 0770/0645)
RAMP RD (SR8007 SEG 0760/0250)	0411/0052	0410/0052	RAMP RD (SR8007 SEG 0760/0250)
0 0 00000 0 00 0000+00 091125 FT BALDWIN BL (BORO)		091667 FT	1 0 00000 0 00 0000+00 BALDWIN BL (BORO)
LENGTH(AH 1442 BK 2092)	0411/0000	0410/0000	LENGTH(AH 1436 BK 2073)
RAMP 8007 OP ID 54/8007/0750/0675	0401/1705	0400/1734	RAMP 8007 OP ID 54/8007/0750/0675
RAMP RD (SR8007 SEG 0250/0000)	0401/1355		
		0400/1030	RAMP RD (SR8007 SEG 0010/0000)
RAMP RD (SR8007 SEG 0750/2532) T.SUSQ.RIVER STRUCTURE LENGTH 10 FT BMSID 54/0011/0400/0700	0401/0719	0400/0700	T.SUSQ.RIVER STRUCTURE LENGTH 10 FT BMSID 54/0011/0400/0700
0 0 00000 0 00 0000+00 089033 FT EIGHTH AV (BORO)		089594 FT	1 0 00000 0 00 0000+00 EIGHTH AV (BORO)
LENGTH(AH 2092 BK 1496)	0401/0000	0400/0000	LENGTH(AH 2073 BK 1497)
NINTH AV (BORO)	0391/0977	0390/0977	NINTH AV (BORO)
TENTH AV (BORO)	0391/0628	0390/0628	TENTH AV (BORO)
1 0 00025 0 01 0730+45 087537 FT ELEVENTH AV (SR1019 SEG 0010/0440)		088097 FT	1 0 00025 0 01 0730+45 ELEVENTH AV (SR1019 SEG 0010/0440)
LENGTH(AH 1496 BK 2131)	0391/0000	0390/0000	LENGTH(AH 1497 BK 2180)
MONROE AV (BORO)	0381/1903	0380/1903	MONROE AV (BORO)

DIR: N TOTAL LEN: 19.362 MI. DIST: 03-5 SR: 11
LEFT MUN: SHAMOKIN DAM B RIGHT MUN: SHAMOKIN DAM B

LEFT		RIGHT
ARBOGAST AV		ARBOGAST AV
(BORO)	0381/1638	0380/1638 (BORO)
MAY AV		MAY AV
(BORO)	0381/1315	0380/1343 (BORO)
KESSLER AV		KESSLER AV
(BORO)	0381/0685	0380/0715 (BORO)
STETTLER AV		STETTLER AV
(BORO)	0381/0057	0380/0055 (BORO)
1 0 00025 0 01 0709+15 085406 FT		085917 FT 1 0 00025 0 01 0709+15
STETTLER AV		STETTLER AV
(BORO)		(BORO)
LENGTH(AH 2131 BK 2390)	0381/0000	0380/0000 LENGTH(AH 2180 BK 2394)
T.SUSQ.RIVER		T.SUSQ.RIVER
STRUCTURE LENGTH 16 FT		STRUCTURE LENGTH 16 FT
BMSID 54/0011/0370/2146	0371/2160	0370/2146 BMSID 54/0011/0370/2146
SHAMOKIN DAM		SHAMOKIN DAM
MONROE T	0371/2091	0370/2088 MONROE T
LC TO MARKETPLACE BL		
(CONN)	0371/2019	
MARKETPLACE BL		MARKETPLACE BL
(PRDR)		(PRDR)
	0371/1914	0370/1914
LC FROM MARKETPLACE BL		
(CONN)	0371/1788	
LC TO NINA DR		
(CONN)	0371/0930	
NINA DR		NINA DR
(PRDR)		(PRDR)
	0371/0769	0370/0769
LC FROM NINA DR		
(CONN)	0371/0677	
LONG AV		LONG AV
(T510)	0371/0125	0370/0120 (T510)
1 0 00025 0 01 0685+28 083016 FT		083523 FT 1 0 00025 0 01 0685+28
RUNYAN RD		RUNYAN RD
(T530)		(T530)
LENGTH(AH 2390 BK 0716)	0371/0000	0370/0000 LENGTH(AH 2394 BK 0722)
		SIGN: CANTILEVER
		0360/0600 BMSID 54/0011/0360/0600
1 0 00025 0 01 0678+03 082300 FT		082801 FT 1 0 00025 0 01 0678+03
PARK RD		PARK RD
(SR1017 SEG 0010/0587)		(SR1017 SEG 0010/0587)
LENGTH(AH 0716 BK 1318)	0361/0000	0360/0000 LENGTH(AH 0722 BK 1320)
BROWN ST		BROWN ST
(T455)	0351/0951	0350/0942 (T514)

DIR: N TOTAL LEN: 19.362 MI. DIST: 03-5 SR: 11
LEFT MUN: MONROE T RIGHT MUN: MONROE T

LEFT		RIGHT	
MONROE ST (T457)	0351/0623	0350/0614	MONROE ST (T512)
OLD SCHOOL RD (T456)	0351/0256	0350/0256	OLD SCHOOL RD (T456)
1 0 00025 0 01 0664+88	080982 FT	081481 FT	1 0 00025 0 01 0664+88
MILL RD (T618)			MILL RD (T618)
MILL RD (SR1014 SEG 0040/2037)			MILL RD (SR1014 SEG 0040/2037)
LENGTH(AH 1318 BK 1723)	0351/0000	0350/0000	LENGTH(AH 1320 BK 1723)
T.PENNS CR. STRUCTURE LENGTH 14 FT			T.PENNS CR. STRUCTURE LENGTH 14 FT
BMSID 54/0011/0340/1656	0341/1685	0340/1656	BMSID 54/0011/0340/1656
LINCOLN AV (T460)	0341/1036	0340/1036	LINCOLN AV (T460)
LORI LN (T496)			LORI LN (T496)
	0341/0350	0340/0350	
1 0 00025 0 01 0647+06	079259 FT	079758 FT	1 0 00025 0 01 0647+06
COMMERCE AV (T615)			COMMERCE AV (T615)
LENGTH(AH 1723 BK 3242)	0341/0000	0340/0000	LENGTH(AH 1723 BK 3212)
ROOSEVELT AV (T490)			ROOSEVELT AV (T490)
	0331/2570	0330/2558	
MALL ENTRANCE RD (PRDR)			MALL ENTRANCE RD (PRDR)
PLAZA SHOPPING CENTER R (PRDR)			PLAZA SHOPPING CENTER R (PRDR)
	0331/1918	0330/1918	
			LENKER AV (T462)
		0330/0736	
SIGN: CANTILEVER BMSID 54/0011/0331/0712	0331/0712		
			(APRA) MARZONI'S PRIVATE DR
		0330/0548	(PRDR)
RAMP C RD (SR9405 SEG 0500/0000)	0331/0492	0330/0349	RAMP B RD (SR9405 SEG 0750/0000)
T SUSQUE RIV STRUCTURE LENGTH 12 FT			T SUSQUE RIV STRUCTURE LENGTH 12 FT
BMSID 54/0011/0330/0184	0331/0237	0330/0184	BMSID 54/0011/0330/0184
SIGN: 3 CHORD TRUSS BMSID 54/0011/0330/0154	0331/0154	0330/0154	SIGN: 3 CHORD TRUSS BMSID 54/0011/0330/0154

DIR: N TOTAL LEN: 19.362 MI. DIST: 03-5 SR: 11

LEFT MUN: MONROE T		RIGHT MUN: MONROE T	
1 0 00025 0 01 0615+29 076017 FT		076546 FT 1 0 00025 0 01 0615+29	
NC CHARLES ATTIG MEM HW		NC CHARLES ATTIG MEM HW	
SUSQ. VALLEY MALL DR		RAMP F RD	
(SR9405 SEG 0250/0000)		(SR9405 SEG 0250/0000)	
SUSQ. VALLEY MALL DR		RAMP F RD	
(SR9405 SEG 0260/0326)		(SR9405 SEG 0260/0326)	
SUSQ. VALLEY MALL DR		SUSQ. VALLEY MALL DR	
(SR1023 SEG 0010/0000)		(SR1023 SEG 0010/0000)	
LENGTH(AH 3242 BK 1361)	0331/0000	0330/0000	LENGTH(AH 3212 BK 1377)
PENNS VALLEY DR			BUCHANAN AV
(T609)	0321/0990	0320/1001	(T468)
			RAMP E RD
		0320/0653	(SR8005 SEG 0010/1478)
SR 11/15 NBL			SR 11/15 NBL
OP ID 54/0011/0310/2807	0321/0087	0320/0093	OP ID 54/0011/0310/2807
1 0 00025 0 01 0601+60 074656 FT			
RAMP D RD			
(SR8005 SEG 0500/0000)		075169 FT 1 0 00025 0 01 0601+60	
7096SR 11/15 SBL			7096SR 11/15 SBL
OP ID 54/0011/0311/2708			OP ID 54/0011/0311/2708
NC SUSQUEHANNA TR		NC SUSQUEHANNA TR	
SUSQUEHANNA TR	REF-BK	REF-BK	SUSQUEHANNA TR
(SR0522 SEG 0615/1602)			(SR0522 SEG 0614/1565)
LTH AH 001361 BK 000100	0321/0000	0320/0000	LTH AH 001377 BK 000100
	074656 FT	075169 FT	
LTH AH 000100 BK 002884	7313/0000	7312/0000	LTH AH 000100 BK 003260
			FUTURE SR 11/15
		0310/3260	ROAD CLOSED AHEAD
BMSEN 54/0011/0311/2708			
RAMP D RD	INTER-AHD		
(SR8005 SEG 0500/1683)	0311/2884	0310/2981	BMSEN 54/0011/0310/2807
1 0 01084 0 00 0211+81			1 0 01084 0 00 0212+36
SR 11 15			SR 11/15
BMSBG 54/0011/0311/2708	0311/2708	0310/2807	BMSBG 54/0011/0310/2807
			RAMP E RD
		0310/1726	(SR8005 SEG 0010/0000)
CROSSOVER RD			CROSSOVER RD
(CONN)	0311/0918	0310/0950	(CONN)
1 0 01084 0 00 0184+68 071772 FT		071909 FT 1 0 01084 0 00 0184+68	
LENGTH(AH 2884 BK 2303)	0311/0000	0310/0000	LENGTH(AH 3260 BK 2294)
MONROE			MONROE
SELINSGROVE B	0301/1580	0300/1526	SELINSGROVE B

DIR: N TOTAL LEN: 19.362 MI. DIST: 03-5 SR: 11
LEFT MUN: MONROE T RIGHT MUN: MONROE T

1 0 01084 0 00 0161+74 069469 FT		069615 FT	1 0 01084 0 00 0161+55
T PENNS CRK			T PENNS CRK
STRUCTURE LENGTH 12 FT			STRUCTURE LENGTH 12 FT
BMSID 54/0011/0300/0000			BMSID 54/0011/0300/0000
LENGTH(AH 2303 BK 2892)	0301/0000	0300/0000	LENGTH(AH 2294 BK 2897)
BMSEN 54/0011/0291/1472	0291/1627	0290/1633	BMSEN 54/0011/0290/1478
1 0 01084 0 00 0147+51			1 0 01084 0 00 0147+34
NORFOLK SOUTHERN RAI RR			NORFOLK SOUTHERN RAI RR
BMSBG 54/0011/0291/1472	0291/1472	0290/1478	BMSBG 54/0011/0290/1478
BMSEN 54/0011/0291/0000	0291/0110	0290/0110	BMSEN 54/0011/0290/0000
1 0 01084 0 00 0132+83 066577 FT		066718 FT	1 0 01084 0 00 0132+52
PINE ST.			PINE ST.
BMSBG 54/0011/0291/0000			BMSBG 54/0011/0290/0000
LENGTH(AH 2892 BK 2298)	0291/0000	0290/0000	LENGTH(AH 2897 BK 2306)
			EMERGENCY RD ISLE OF QU
		0280/1458	(PRDR)
CROSSOVER RD			CROSSOVER RD
(CONN)	0281/1093	0280/1102	(CONN)
1 0 01084 0 00 0109+96 064279 FT		064412 FT	1 0 01084 0 00 0109+56
LENGTH(AH 2298 BK 2498)	0281/0000	0280/0000	LENGTH(AH 2306 BK 2500)
SELINSGROVE			SELINSGROVE
PENN T	0271/1258	0270/1258	PENN T
RAMP D RD			
(SR8003 SEG 0500/0000)	0271/0875		
BMSEN 54/0011/0271/0000	0271/0191	0270/0191	BMSEN 54/0011/0270/0000
1 0 01084 0 00 0084+97 061781 FT		061912 FT	1 0 01084 0 00 0084+61
SR 35 SEG 340			SR 8003 SEG. 20 RP B OF
BMSBG 54/0011/0271/0000			BMSBG 54/0011/0270/0000
LENGTH(AH 2498 BK 2413)	0271/0000	0270/0000	LENGTH(AH 2500 BK 2409)
			RAMP B RD
		0260/2084	(SR8003 SEG 0020/1950)
RAMP C RD			
(SR8003 SEG 0250/1044)	0261/1469		

DIR: N TOTAL LEN: 19.362 MI. DIST: 03-5 SR: 11
LEFT MUN: PENN T RIGHT MUN: PENN T

		RAMP A RD 0260/0917 (SR8003 SEG 0010/0000)
1 0 01084 0 00 0060+80 059368 FT CROSSOVER RD (CONN) LENGTH(AH 2413 BK 2604) 0261/0000 S		059503 FT 1 0 01084 0 00 0060+60 CROSSOVER RD (CONN) S 0260/0000 LENGTH(AH 2409 BK 2603)
BMSEN 54/0011/0251/0685 0251/1125 PENN UNION T 0251/1016 1 0 01084 0 00 0041+59 PENNS CREEK BMSBG 54/0011/0251/0685 0251/0685		0250/1088 BMSEN 54/0011/0250/0648 PENN 0250/0966 UNION T 1 0 01084 0 00 0041+10 PENNS CREEK 0250/0648 BMSBG 54/0011/0250/0648
1 0 01084 0 00 0034+73 056764 FT CROSSOVER RD (CONN) LENGTH(AH 2604 BK 2665) 0251/0000 S		056900 FT 1 0 01084 0 00 0034+59 CROSSOVER RD (CONN) S 0250/0000 LENGTH(AH 2603 BK 2642)
RAMP A RD (SR9101 SEG 0010/1148) 0241/0625		
1 0 01084 0 00 0008+20 054099 FT LENGTH(AH 2665 BK 0817) 0241/0000 S		054258 FT 1 0 01084 0 00 0008+20 S 0240/0000 LENGTH(AH 2642 BK 0822)
1 0 01084 0 00 0000+00 053282 FT LENGTH(AH 0817 BK 0996) 0231/0000 S		053436 FT 1 0 01084 0 00 0000+00 S 0230/0000 LENGTH(AH 0822 BK 1002)
1 0 00229 0 01 0514+51 052286 FT LENGTH(AH 0996 BK 2104) 0221/0000 S		052434 FT 0 0 00000 0 00 0000+00 S 0220/0000 LENGTH(AH 1002 BK 2095)
SPRING RUN STRUCTURE LENGTH 12 FT BMSID 54/0011/0210/0041 0211/0049 1 0 00229 0 01 0493+59 050182 FT AQUEDUCT HOLLOW RD		SPRING RUN STRUCTURE LENGTH 12 FT 0210/0041 BMSID 54/0011/0210/0041

DIR: N TOTAL LEN: 19.362 MI. DIST: 03-5 SR: 11

LEFT MUN: UNION T	RIGHT MUN: UNION T
(T381) LENGTH(AH 2104 BK 2813) 0211/0000 S	050339 FT 0 0 00000 0 00 0000+00 S 0210/0000 LENGTH(AH 2095 BK 2833)
RAMP G RD (SR9415 SEG 0010/0000)	RAMP G RD (SR9415 SEG 0010/0000)
RAMP G RD (SR9415 SEG 0020/0205) 0201/2641	RAMP G RD 0200/2661 (SR9415 SEG 0020/0205)
	PENNA FISH COMMISSION D 0200/1289 (FISH)
1 0 00229 0 01 0465+41 047369 FT LENGTH(AH 2813 BK 2258) 0201/0000 S	047506 FT 0 0 00000 0 00 0000+00 S 0200/0000 LENGTH(AH 2833 BK 2261)
SCHREY HOLLOW RD (T377) 0191/1453	
1 0 00229 0 01 0442+79 045111 FT ROOSTERS RD (T375) LENGTH(AH 2258 BK 2774) 0191/0000 S	045245 FT 0 0 00000 0 00 0000+00 S 0190/0000 LENGTH(AH 2261 BK 2779)
T.SUSQ.RIV. STRUCTURE LENGTH 10 FT BMSID 54/0011/0180/1002 0181/1001	T.SUSQ.RIV. STRUCTURE LENGTH 10 FT 0180/1002 BMSID 54/0011/0180/1002
1 0 00229 0 01 0414+97 042337 FT LENGTH(AH 2774 BK 2142) 0181/0000 S	042466 FT 0 0 00000 0 00 0000+00 S 0180/0000 LENGTH(AH 2779 BK 2152)
VERDILLA RD (T460) 0171/1030	
1 0 00229 0 01 0393+49 040195 FT DUNDORE RD (T357) LENGTH(AH 2142 BK 2375) 0171/0000 S	040314 FT 0 0 00000 0 00 0000+00 DUNDORE RD (T357) S 0170/0000 LENGTH(AH 2152 BK 2396)

DIR: N TOTAL LEN: 19.362 MI. DIST: 03-5 SR: 11
LEFT MUN: UNION T RIGHT MUN: UNION T

LEFT	RIGHT
1 0 00229 0 01 0369+74 037820 FT LENGTH(AH 2375 BK 2890) 0161/0000 S	037918 FT 0 0 00000 0 00 0000+00 S 0160/0000 LENGTH(AH 2396 BK 2904)
RAMP F RD (SR9413 SEG 0010/0000) 0151/0232 1 0 00229 0 00 0348+06 034930 FT LENGTH(AH 2890 BK 2822) 0151/0000 S FOR SR 0011 AND 9413 (CONN) 0141/2760 FROM 9413/0020 SH (CONN) 0141/2577	035014 FT 0 0 00000 0 00 0000+00 S 0150/0000 LENGTH(AH 2904 BK 2840) FOR SR 0011 AND 9413 0140/2760 (CONN)
BRIDGE ST (T448) 0141/1408	
1 0 00229 0 00 0319+82 032108 FT LENGTH(AH 2822 BK 2401) 0141/0000 S	032174 FT 0 0 00000 0 00 0000+00 S 0140/0000 LENGTH(AH 2840 BK 2489)
PARK RD (T333) 0131/1561	
1 0 00229 0 00 0295+81 029707 FT LENGTH(AH 2401 BK 2601) 0131/0000 S	029685 FT 0 0 00000 0 00 0000+00 S 0130/0000 LENGTH(AH 2489 BK 2340)
BMSEN 54/0011/0120/0572 0121/0786 0 0 00000 0 00 0000+00 SILVER CRK. BMSBG 54/0011/0120/0572 0121/0757	0120/0601 BMSEN 54/0011/0120/0572 0 0 00000 0 00 0000+00 SILVER CRK. 0120/0572 BMSBG 54/0011/0120/0572 027345 FT 0 0 00000 0 00 0000+00

DIR: N TOTAL LEN: 19.362 MI. DIST: 03-5 SR: 11
LEFT MUN: UNION T RIGHT MUN: UNION T

```
1 0 00229 0 00 0269+72 027106 FT                          VILLAGE: PORT TREVERTON
LENGTH(AH 2601 BK 2133) 0121/0000 S                   S 0120/0000 LENGTH(AH 2340 BK 2330)

LC TO SILVER CREEK RD
(CONN)                          0111/1549  ==
INDEPENDENCE RUN                                          INDEPENDENCE RUN
STRUCTURE LENGTH    8 FT                                  STRUCTURE LENGTH    8 FT
BMSID 54/0011/0110/1228 0111/1218                         0110/1228 BMSID 54/0011/0110/1228
PEFFER VALLEY RD                                          PEFFER VALLEY RD
(T434)                                                    (T434)
BEAR RUN RD                                               BEAR RUN RD
(BORO)                          0111/1093  ==  ==  ==     0110/1093 (BORO)

1 0 00229 0 00 0248+39 024973 FT
MCNESS RD
(T432)                                                    025015 FT 0 0 00000 0 00 0000+00
LENGTH(AH 2133 BK 2809) 0111/0000 S ==                  S 0110/0000 LENGTH(AH 2330 BK 2803)

CHAPMAN HOLLOW RD                                         CHAPMAN HOLLOW RD
(SR2006 SEG 0170/0329)  0101/0061                         0100/0062 (SR2006 SEG 0170/0329)
BMSEN 54/0011/0100/0000 0101/0020                         0100/0020 BMSEN 54/0011/0100/0000
1 0 00229 0 00 0220+35 022164 FT                          022212 FT 0 0 00000 0 00 0000+00
T.SUSQ.RIVER                                              T.SUSQ.RIVER
BMSBG 54/0011/0100/0000                                   BMSBG 54/0011/0100/0000
UNION                                                     UNION
CHAPMAN T                                                 CHAPMAN T
LENGTH(AH 2809 BK 2339) 0101/0000 S                     S 0100/0000 LENGTH(AH 2803 BK 2336)

1 0 00229 0 00 0196+91 019825 FT                          019876 FT 0 0 00000 0 00 0000+00
WINDING RD                                                WINDING RD
(SR2002 SEG 0100/0314)                                    (SR2002 SEG 0100/0314)
LENGTH(AH 2339 BK 2187) 0091/0000 S                     S 0090/0000 LENGTH(AH 2336 BK 2193)
T.SUSQ.RIVER                                              T.SUSQ.RIVER
STRUCTURE LENGTH   20 FT                                  STRUCTURE LENGTH   20 FT
BMSID 54/0011/0080/1856 0081/1856                         0080/1856 BMSID 54/0011/0080/1856
```

DIR: N TOTAL LEN: 19.362 MI. DIST: 03-5 SR: 11
LEFT MUN: CHAPMAN T RIGHT MUN: CHAPMAN T

```
1 0 00229 0 00 0175+13 017638 FT                    017683 FT 0 0 00000 0 00 0000+00
LENGTH(AH 2187 BK 2499) 0081/0000 S                 S 0080/0000 LENGTH(AH 2193 BK 2507)
WAGNER HILL RD                                                  WAGNER HILL RD
(T323)                  0071/2325  ==   ==          0070/2331 (T323)

OLD RT 15 RD
(T875)                  0071/1586  ==

1 0 00229 0 00 0150+22 015139 FT                    015176 FT 0 0 00000 0 00 0000+00
LENGTH(AH 2499 BK 2492) 0071/0000 S                 S 0070/0000 LENGTH(AH 2507 BK 2499)

FERRY HILL RD
(T402)                  0061/0601  ==

1 0 00229 0 00 0125+39 012647 FT                    012677 FT 0 0 00000 0 00 0000+00
LENGTH(AH 2492 BK 2428) 0061/0000 S                 S 0060/0000 LENGTH(AH 2499 BK 2428)

RAMP D RD
(SR9411 SEG 0010/0000)  0051/0134  ==
1 0 00229 0 00 0101+27 010219 FT
RAMP C RD
(SR9411 SEG 0020/0435)                              010249 FT 0 0 00000 0 00 0000+00
LENGTH(AH 2428 BK 2557) 0051/0000 S                 S 0050/0000 LENGTH(AH 2428 BK 2589)
RAMP C RD                                                       RAMP C RD
(SR9411 SEG 0020/0000)                                          (SR9411 SEG 0020/0000)
RAMP D RD                                                       RAMP D RD
(SR9411 SEG 0010/0550)  0041/2376  ==   ==          0040/2388 (SR9411 SEG 0010/0550)
MCKEES RD
(T400)                  0041/1966  ==
                                                                (APRA) ROADSIDE REST RD
                                                                ROADSIDE REST RD
                                        POI         0040/1500 (SR9202 SEG 0010/0475)
                                                                (APRA) ROADSIDE REST RD
                                                                ROADSIDE REST RD
                                        POI         0040/1024 (SR9202 SEG 0010/0000)
```

DIR: N TOTAL LEN: 19.362 MI. DIST: 03-5 SR: 11
LEFT MUN: CHAPMAN T RIGHT MUN: CHAPMAN T

```
1 0 00229 0 00 0075+18 007662 FT                          007660 FT 0 0 00000 0 00 0000+00
ULSH RD                                                            VILLAGE: MCKEE HALF FAL
(T308)                                                    0040/0000 LENGTH(AH 2589 BK 2513)
LENGTH(AH 2557 BK 2513) 0041/0000

HOFFER CRK.                                                        HOFFER CRK.
STRUCTURE LENGTH  18 FT                                            STRUCTURE LENGTH  18 FT
BMSID 54/0011/0032/0964 0033/0943                         0032/0964 BMSID 54/0011/0032/0964
RAMP Z RD
(SR9419 SEG 0010/0000)  0033/0409
1 0 00229 0 00 0050+49 005149 FT                          005147 FT 0 0 00000 0 00 0000+00
LENGTH(AH 2513 BK 2636) 0033/0000                         0032/0000 LENGTH(AH 2513 BK 2634)
                                                                    FOR SR 0011 AND 9419
                                                                    (CONN)
SHADY LN                                                            SHADY LN
(FISH)                  0023/2569                         0022/2579 (FISH)
RAMP Z RD
(SR9419 SEG 0010/0864)  0023/2214

1 0 00229 0 00 0024+58 002513 FT                          002513 FT 0 0 00000 0 00 0000+00
     NC MARINE CORPS LEAG MEM HW                                 NC MARINE CORPS LEAG MEM HW
LENGTH(AH 2636 BK 2513) 0023/0000                         0022/0000 LENGTH(AH 2634 BK 2513)

BMSEN 54/0011/0012/0000 0013/0298                         0012/0298 BMSEN 54/0011/0012/0000
CHAPMAN                                                             CHAPMAN
SUSQUEHANNA T           0013/0149                         0012/0149 SUSQUEHANNA T
                                                          000000 FT 0 0 00000 0 00 0000+00
1 0 00229 0 00 0000+00 000000 FT                                    NC SUSQUEHANNA TR
     NC SUSQUEHANNA TR                                    * REF-BK   SUSQUEHANNA TR
SUSQUEHANNA TR          REF-BK                                      (SR0011 SEG 0032/1163)
(SR0011 SEG 0033/1184)                                              MAHANTANGO CREEK
MAHANTANGO CREEK                                                    BMSBG 54/0011/0012/0000
BMSBG 54/0011/0012/0000                                             MFC BEGIN = B
MFC BEGIN = B                                                        BK-JUNIATA          (34)
LENGTH(AH 2513 BK 0000) 0013/0000                         0012/0000 LENGTH(AH 2513 BK 0000)
```