Straight Line Diagram

Union
59

January 2020

This document was produced by the Pennsylvania Department of Transportation (PENNDOT) as an internal management tool for State maintained highways and is not to be used for other purposes. The printed information was compiled from the Department's computerized Roadway Management System (RMS) and is subject to change without notice. Use of any or all of the printed information for purposes other than those intended by the Department may not satisfy other accuracy and completeness requirements and the Department does not warrant that such printed information is accurate or complete.

ROADWAY MANAGEMENT SYSTEM

INDEX FOR SR'S LOCATED IN THE COUNTY OF UNION

SR	BGN PAGE	END PAGE	SR	BGN PAGE	END PAGE	SR	BGN PAGE	END PAGE
0011	1	1	3020	174	175			
0015	2	15	4001	176	176			
0044	16	18	8001	177	177			
0045	19	30	8002	178	179			
0080	31	38	8004	180	181			
0104	39	40	8005	182	182			
0192	41	49	8007	183	183			
0204	50	50	9401	184	184			
0235	51	53	9402	185	185			
0304	54	60						
0642	61	61						
1001	62	67						
1002	68	72						
1003	73	77						
1004	78	81						
1005	82	85						
1006	86	88						
1007	89	89						
1008	90	92						
1009	93	93						
1010	94	100						
1011	101	104						
1012	105	106						
1013	107	107						
1014	108	108						
1016	109	109						
1018	110	110						
2001	111	112						
2002	113	114						
2003	115	117						
2004	118	122						
2005	123	124						
2007	125	127						
2009	128	129						
3001	130	131						
3002	132	137						
3003	138	143						
3004	144	149						
3005	150	153						
3006	154	155						
3007	156	158						
3008	159	159						
3009	160	161						
3010	162	163						
3011	164	164						
3012	165	167						
3013	168	168						
3014	169	170						
3016	171	172						
3018	173	173						

pennsylvania
DEPARTMENT OF TRANSPORTATION

December 30, 2019

Pennsylvania State Roads - Straight Line Diagrams

Contained within this document are the 2020 Pennsylvania Straight Line Diagram's (SLD's) for State Routes by county within a particular PennDOT district. At the end of each year, PennDOT takes a snapshot of its current SLD database and creates PDF files from the SLD snapshot. The SLD's are a graphical representation of State Routes (SR's) that PennDOT maintains. The information shown on the SLD's is generated from data found in PennDOT's Roadway Management System (RMS) database. The data from RMS is constantly being updated to match actual roadway inventory data found on Pennsylvania's state highways. PennDOT's SR system is explained briefly in this document along with symbol definitions for each type of roadway feature or attribute found on the SLD. This PDF version of the SLD contains an individual county list of all state roads found in that county. The SR's found on the list are linked to the actual pages that show the individual SLD's. To find an SLD for a particular road that you want, simply point to that road on the SR index list and click on it to jump to the beginning page of that SLD.

If you have any questions or comments concerning information found in this document, please contact Janice L. Arellano, P.E., Chief, Roadway Inventory and Testing Unit, Asset Management Division, Bureau of Maintenance and Operations, by calling (717) 787-7294.

Additional information on state owned highways is available from your local PENNDOT Engineering District Office, RMS Unit, RMS Coordinator.

Straight Line Diagram Disclaimer: This document is for informational purposes only and may be viewed by anyone. No part of the information contained in this document may be altered or redistributed without prior written consent of PENNDOT. Straight Line Diagram information is provided "as is" without warranty of any kind, either expressed or implied. This information could include technical inaccuracies or errors of omission. Changes may be made periodically to the information herein.

Copyright © 2019 by the Commonwealth of Pennsylvania. All rights reserved.

pennsylvania
DEPARTMENT OF TRANSPORTATION

Asset Management Division
Mission Statement

To protect and preserve Pennsylvania's infrastructure by providing meaningful, timely, and accurate pavement and roadway management, design, standards, strategies, inventory and condition, as well as fair, consistent and efficient application of Commonwealth laws and regulations.

CUSTOMER SERVICE RATING FORM

Straight Line Diagram (SLD) – Customer Service Rating

As means to improve customer service, we would like you to rate the product/ service you have received, by circling a "grade" from "A" (excellent) to "E" (fail).

A **B** **C** **D** **E**

If your rating is not an "A," please let us know what we could do better.

_____

_____

_____

_____

_____

Name and Organization (optional)

_____

Thank You.

(Fold along line, and tape or staple together before mailing)

(Cut along dashed line

_____

_____

_____

Bureau of Maintenance and Operations
Asset Management Division – BOMO Annex
907 Elmerton Avenue
Harrisburg, PA 17110
ATTN: Janice Arellano

F-CS-02

PENNSYLVANIA DEPARTMENT OF TRANSPORTATION
Bureau of Maintenance and Operations, Asset Management Division

Location Referencing System (LRS) – Definitions, Uses & Testing

The Department's LRS, implemented in 1987, is the mechanism to designate the State highway network, to define roadway lengths, locations, and route connectivity, and to serve as the basis for the collection, storage, and integration of roadway information.

An LRS key is a unique series of numbers that identifies the location of each point or feature along a State route. The fourteen digit number is an integral part of the Roadway Management System (RMS) where roadway data is stored. 07/4016/0100/0857 is an example of an LRS key, which identifies County (CO) = 07, State Route (SR) = 4016, Segment (SEG) = 0100, and Offset = 0857.

County (CO)

Each of Pennsylvania's sixty-seven counties is identified by a number.

Name	#	Name	#	Name	#	Name	#
Adams	1	Clinton	18	Lackawanna	35	Potter	52
Allegheny	2	Columbia	19	Lancaster	36	Schuylkill	53
Armstrong	3	Crawford	20	Lawrence	37	Snyder	54
Beaver	4	Cumberland	21	Lebanon	38	Somerset	55
Bedford	5	Dauphin	22	Lehigh	39	Sullivan	56
Berks	6	Delaware	23	Luzerne	40	Susquehanna	57
Blair	7	Elk	24	Lycoming	41	Tioga	58
Bradford	8	Erie	25	McKean	42	Union	59
Bucks	9	Fayette	26	Mercer	43	Venango	60
Butler	10	Forest	27	Mifflin	44	Warren	61
Cambria	11	Franklin	28	Monroe	45	Washington	62
Cameron	12	Fulton	29	Montgomery	46	Wayne	63
Carbon	13	Greene	30	Montour	47	Westmoreland	64
Centre	14	Huntingdon	31	Northampton	48	Wyoming	65
Chester	15	Indiana	32	Northumberland	49	York	66
Clarion	16	Jefferson	33	Perry	50	Philadelphia	67
Clearfield	17	Juniata	34	Pike	51		

State Route (SR)

State Routes (SR's) are identified by four-digit numbers. SR numbers are assigned as follows:

1. Traffic Routes: Routes designated as Interstates, US or PA Routes 0001-0999
2. Quadrant Routes (Non-Traffic Routes) 1001-4999
3. Relocated Traffic Routes 6000-6999
4. Turned Back, Abandoned, or Null Routes 7000-7999
5. Interchanges 8001-8999
6. WYE's 9101-9199
7. Rest Areas 9201-9299
8. Truck Escape Ramps 9301-9399
9. Others 9401-9499

Even/Odd Convention: Even numbers are typically given to SR's in the East/West direction, and odd numbers to SR's that run North/South. This convention applies to Interstate Routes (except those that are Beltways or Spurs), and Quadrant Routes. This convention may or may not apply to PA or US Traffic Routes.

Hierarchy: If two or more traffic routes occupy the same section of roadway, the SR number is based on the "higher" type route, according to the following hierarchy. If the traffic routes are the same hierarchy class, then the SR number is assigned the lower numbered traffic route (Figure 1).

1. Interstates
2. U.S. Routes
3. PA Routes
4. Quadrant Routes

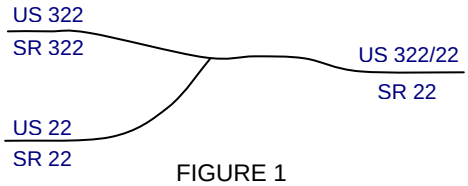

FIGURE 1

Other Numbering Conventions:

1. The first digit of a quadrant route is based on which quadrant of the county the route is located, as shown in the following diagram (Figure 2).
2. The last three digits of a Relocated Traffic Route are the same as the Traffic Route that was relocated.
3. Interchanges are numbered sequentially. Odd numbers are given to interchanges along SR's in the North/South direction; even numbers are given to interchanges along SR's in the East/West direction (Figure 3).
4. WYE's are given odd numbers if the connecting SR is odd numbered, and even numbers if the connecting SR is even numbered.
5. Rest Areas or Truck Escape Ramps are given odd numbers if they connect to the Southbound or Westbound side of an SR, and even numbers if they connect to the Northbound or Eastbound side.

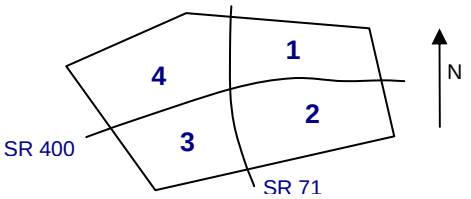

FIGURE 2

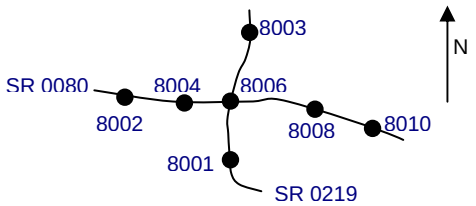

FIGURE 3

Segment (SEG)

State routes are divided into segments, which are approximately one-half mile long, and are identified by a four-digit number. Segment begin and end points are placed at physical features where possible. Segment numbers increase in the North or East direction, and typically by 10's (Figure 4). Segments are even numbered on undivided roadways, and in the Northbound or Eastbound direction of divided roadways. Segments are odd numbered in the Southbound or Westbound direction of divided roadways (Figure 5). Interstate segments are associated with the mile posts (Figure 6).

<u>Undivided Roadways</u>

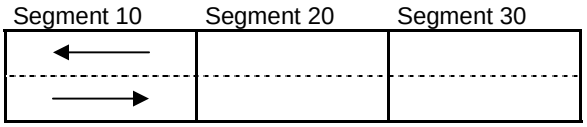

FIGURE 4

<u>Divided Roadways</u>

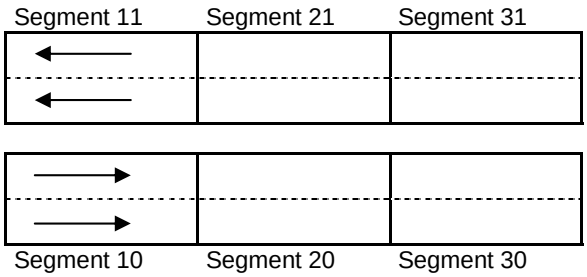

FIGURE 5

<u>Interstate Roadways</u>

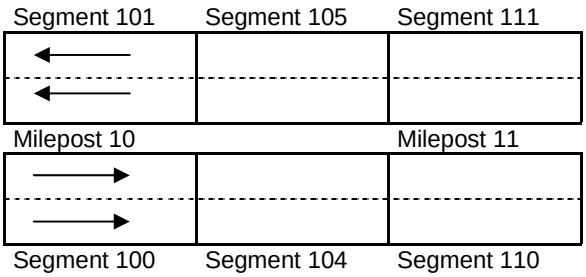

FIGURE 6

Turned Back, Abandoned, and Null Segments are given numbers in the range of 7000-7999. For two coincident State routes, the route with "lower" hierarchy is "nulled."

Segment numbering restarts on Traffic Routes at County boundaries, except Interstates (Figure 7).

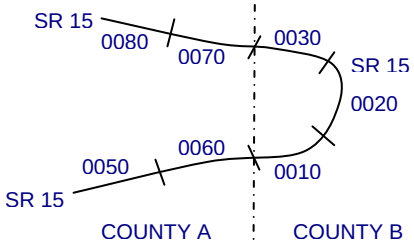

FIGURE 7

Offset

The offset, a subdivision of the segment, is the distance (in feet) from the beginning of the segment, expressed as a four-digit number. Offsets are measured in the increasing segment direction.

Segment Markers

Segment markers, which allow for easy identification of the LRS location on the State highway system, indicate the State route and segment number at the point that each segment is entered. If the beginning of a segment occurs at a physical feature, then the point of reference is at the physical feature and not the sign. At intersections, signs are used to identify beginning or ending State routes or segments.

Users of the LRS

Locations of all intersections, structures, and other points of interest are field verified and inventoried in the RMS. This information can be displayed on Straight Line Diagrams (SLD's) which can be viewed in the RMS, or hardcopy form. SLD books are refreshed and printed annually for distribution to the Department's District and County offices, as well as too many external entities.

A list of those within the Department that use the LRS to identify locations in the RMS and in the field includes personnel from the following organizations: Pavement Testing, County Maintenance, Traffic, Design, Surveys, Construction, Bridge, Permits, Crash Review, Planning and Programming, Posted & Bonded Roads, Tort Liability, and Emergency Management.

Users outside the Department include: County & Municipal governments, County 911, Planning Commissions, Federal Highway Administration, State & Local Police, Local Emergency Management, Delivery Services (UPS, Fed Ex, etc.), Fire Departments, Utility Companies, Contractors, and Consultants.

Without segment markers located in the field, all of these users would have to rely solely on the SLD, which would be extremely cumbersome at best and impossible for some.

Verification, QA & QC

In order to assure that LRS information is indicated properly in the RMS, on SLD's, and in the field, LRS Quality Assurance (QA) and Quality Commitment (QC) programs are performed each year. The Bureau of Maintenance and Operations, Asset Management Division, Roadway Inventory & Testing Unit (RITU) performs all Statewide QC testing. Field verification and QA is also performed by RITS, except in Engineering Districts 2-0, 11-0, and 12-0, where it is done "in-house." Each Engineering District is responsible for its own LRS completeness and maintenance with respect to the RMS.

Twenty percent of each county is field tested annually as part of the QA program, and five percent of each county is tested for the annual QC program. The goal of the QC program is to maintain at least 90% accuracy between the RMS and the actual field locations of highway features. Annual QC ratings are developed and reported to the Engineering Districts.

Field testing is performed by two-person teams (a permanent employee that operates the test, and a temporary employee that drives the device) with the use of vans equipped with an on-board computer and a Data Measurement Subsystem. Testing is typically performed during the months of April through November.

Vehicle location and roadway features are displayed on the van's computer screen in SLD format, and the software accepts operator inputs verifying or modifying roadway feature locations, as well as comments. Though the system can function at greater speed, test speeds are typically less than 25 mph to ensure accuracy.

There are five categories of information that is verified and/or modified:

1. State Route Length
2. Segment Length
3. Roadway Geometry (lane count, pavement & shoulder types & widths)
4. Intersecting Feature Location (intersections & bridges)
5. Segment Marker Location

STRAIGHT LINE DIAGRAM (SLD) ANNUAL REFRESH ATTRIBUTE KEY

SEGMENT MARKER	AHEAD LEFT INTER STATE OWNED	RAILROAD CROSSING	INTERSTATE MILEPOST
TURNBACK	AHEAD LEFT INTER NON-STATE	RAILROAD OVER-PASS	MFC BEGIN
NULL	AHEAD RIGHT INTE STATE OWNED	OVER-PASS	MUNICIPAL BOUNDARY
UNDIVIDED HIGHWAY	AHEAD RIGHT INTE NON-STATE	BRIDGE END	VILLAGE BEGIN
PHYSICALLY DIVIDED	BACK LEFT INTER STATE OWNED	BRIDGE BEGIN	AH - LENGTH FORWARD TO NEXT SEGMENT BEGIN BK - LENGTH BACK WARD TO PREVIOUS SEGMENT BEGIN
PAINT DIVIDED	BACK LEFT INTER NON-STATE	TUNNEL	
INTERSECTION AHEAD	BACK RIGHT INTER STATE OWNED	SIGN STRUCTURE	MFC - MAINTENANCE FUNCTIONAL CLASS A = INTERSTATE B = EXPRESSWAY AND/OR PRINCIPLE ARTERIAL C = MINOR ARTERIAL D = COLLECTOR E = LOCAL ACCESS F = INTERCHANGE RAMP
INTERSECTION BACK	BACK RIGHT INTER NON-STATE	RBR P3 BRIDGE	
REFERENCE AHEAD/BACK	T-LEFT INTERSEC STATE OWNED	RETAINING WALL	
DIVIDED CONNECTOR	T-LEFT INTERSEC NON-STATE	BRIDGE/CULVERT UNDER FILL	NULL AND TURNBACK SEGMENTS ARE DISPLAYED IN THE DEPARTMENT"S ROADWAY MANAGEMENT SYSTEM (RMS) AS 100 FEET IN LENGTH. ACTUAL SEGMENT AND SECTION LENGTHS MAY VARY SIGNIFICANTLY
CROSS INTERSEC STATE OWNED	T-RIGHT INTERSEC STATE OWNED	PIPE (STAMPP)	
CROSS INTERSEC NON-STATE	T-RIGHT INTERSEC NON-STATE	ROTARY INTERSEC	

STRAIGHT LINE DIAGRAM (SLD) ANNUAL REFRESH ATTRIBUTE KEY

ROAD CLOSED	POI POINT OF INTEREST	BRIDGE CLOSED	P BRIDGE POSTED
M MONITORING SITE	TRAFFIC SIGNAL	W RWIS SITE	NC - STREET NAME CHANGE

DIR: S TOTAL LEN: .047 MI. DIST: 03-8 SR: 9402
LEFT MUN: GREGG T RIGHT MUN: GREGG T

FOR SR 0015 AND 9402
(CONN)

000246 FT

0010/0150
000000 FT

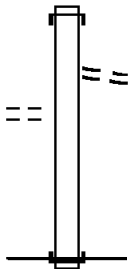

000246 FT
INTER-AHD MARINE CORPS LEAG MEM H
0010/0246 (SR0015 SEG 0421/0383)
PARK RD
0010/0171 (TWP)

000000 FT 0 0 00000 0 00 0000+00
NC SR 9402 SH
INTER-BK MARINE CORPS LEAG MEM H
(SR0015 SEG 0421/0606)
MFC BEGIN = F
S 0010/0000 LENGTH(AH 0246 BK 0000)

DIR: B TOTAL LEN: .072 MI. DIST: 03-8 SR: 9401
LEFT MUN: WHITE DEER T RIGHT MUN: WHITE DEER T

000378 FT

000000 FT

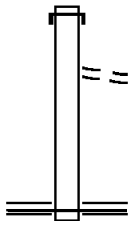

000378 FT
INTER-AHD MARINE CORPS LEAG MEM H
0010/0378 (SR0015 SEG 0300/1234)
FROM 1011/0030 SH
0010/0091 (CONN)
000000 FT 1 0 00176 2 00 0000+00
NC RAMP G RD
SR 1011 SH
(SR1011 SEG 0030/0000)
MFC BEGIN = F
S 0010/0000 LENGTH(AH 0378 BK 0000)

DIR: N TOTAL LEN: .444 MI. DIST: 03-8 SR: 8007
LEFT MUN: WHITE DEER T RIGHT MUN: WHITE DEER T

```
002345 FT                    002345 FT
                             INTER-AHD  SR 0015 SH
                             0510/0856  (SR0015 SEG 0381/0991)

                                        T.WHITE DEER
                                        STRUCTURE LENGTH   17 FT
                             0510/0246  BMSID 59/8007/0500/0860
001489 FT                    001489 FT  1 0 00176 2 07 0000+00
                                   NC RAMP J RD
                                        WHITE DEER PK
                                        (SR1010 SEG 0310/1942)
                           S 0510/0000  LENGTH(AH 0856 BK 1110)

                                        WHITE DEER PK
                             0500/1110  (SR1010 SEG 0310/1918)
                                        T.WHITE DEER
                                        STRUCTURE LENGTH   17 FT
                             0500/0860  BMSID 59/8007/0500/0860
000379 FT                    000379 FT  1 0 00176 2 08 0000+00
                                   NC RAMP K RD
                             INTER-BK   SR 0015 SH
                                        (SR0015 SEG 0381/1595)
                           S 0500/0000  LENGTH(AH 1110 BK 0379)

                                        SR 1011 SH
                             0010/0379  (SR1011 SEG 0090/0111)
000000 FT                    000000 FT  1 0 00176 2 09 0000+00
                                   NC RAMP N RD
                             INTER-BK   SR 0015 SH
                                        (SR0015 SEG 0370/1309)
                                        MFC BEGIN = F
                           S 0010/0000  LENGTH(AH 0379 BK 0000)
```

DIR: W TOTAL LEN: .503 MI. DIST: 03-8 SR: 8005
LEFT MUN: WHITE DEER T RIGHT MUN: WHITE DEER T

```
002658 FT                    002658 FT
                             INTER-AHD  SR  0015  SH
                             0760/0796  (SR0015  SEG  0330/0649)

                                        FROM  1008/0090  SH
                             0760/0075  (CONN)
001862 FT                    001862 FT  1  0  00176  2  05  0000+00
                                  NC  RAMP  X  RD
                                        NEW  COLUMBIA  RD
                                        (SR1008  SEG  0090/1275)
                             S 0760/0000  LENGTH(AH  0796  BK  0671)

                                        NEW  COLUMBIA  RD
                             0750/0671  (SR1008  SEG  0090/1253)

001191 FT                    001191 FT  1  0  00176  2  06  0000+00
                                  NC  RAMP  Y  RD
                             INTER-BK   SR  0015  SH
                                        (SR0015  SEG  0330/0347)
                             S 0750/0000  LENGTH(AH  0671  BK  0555)

                             INTER-AHD  SR  0015  SH
                             0510/0555  (SR0015  SEG  0331/0351)
                                        FROM  1008/0090  SH
                             0510/0077  (CONN)
000636 FT                    000636 FT  1  0  00176  2  04  0000+00
                                  NC  RAMP  T  RD
                                        NEW  COLUMBIA  RD
                                        (SR1008  SEG  0090/0510)
                             S 0510/0000  LENGTH(AH  0555  BK  0636)

                                        NEW  COLUMBIA  RD
                             0500/0636  (SR1008  SEG  0090/0490)

000000 FT                    000000 FT  1  0  00176  2  03  0000+00
                                  NC  RAMP  S  RD
                             INTER-BK   SR  0015  SH
                                        (SR0015  SEG  0331/0650)
                                        MFC  BEGIN  =  F
                             S 0500/0000  LENGTH(AH  0636  BK  0000)
```

DIR: S TOTAL LEN: 1.855 MI. DIST: 03-8 SR: 8004
LEFT MUN: WHITE DEER T RIGHT MUN: WHITE DEER T

```
009793 FT                    009793 FT
                             INTER-AHD Z H CONFAIR MEMORIAL HW
                             0760/1377 (SR0080 SEG 2100/1746)

008416 FT                    008416 FT 1 0 01009 2 06 0000+00
                                   NC RAMP E RD
                             INTER-BK  MARINE CORPS LEAG MEM H
                                       (SR0015 SEG 0340/0570)
                           S 0760/0000 LENGTH(AH 1377 BK 0966)

                             INTER-AHD MARINE CORPS LEAG MEM H
                             0750/0966 (SR0015 SEG 0340/1329)

007450 FT                    007450 FT 1 0 01009 2 07 0000+00
                                   NC RAMP F RD
                             INTER-BK  Z H CONFAIR MEMORIAL HW
                                       (SR0080 SEG 2100/1181)
                           S 0750/0000 LENGTH(AH 0966 BK 1451)

                             INTER-AHD MARINE CORPS LEAG MEM H
                             0510/1451 (SR0015 SEG 0340/2898)

005999 FT                    005999 FT 1 0 01009 2 05 0000+00
                                   NC RAMP C RD
                             INTER-BK  Z H CONFAIR MEMORIAL HW
                                       (SR0080 SEG 2101/1743)
                           S 0510/0000 LENGTH(AH 1451 BK 1067)

                             INTER-AHD Z H CONFAIR MEMORIAL HW
                             0500/1067 (SR0080 SEG 2101/1055)

004932 FT                    004932 FT 1 0 01009 2 04 0000+00
                                   NC RAMP D RD
                             INTER-BK  MARINE CORPS LEAG MEM H
```

DIR: S TOTAL LEN: 1.855 MI. DIST: 03-8 SR: 8004
LEFT MUN: WHITE DEER T RIGHT MUN: WHITE DEER T

(SR0015 SEG 0340/2155)
S 0500/0000 LENGTH(AH 1067 BK 0995)

INTER-AHD MARINE CORPS LEAG MEM H
0260/0995 (SR0015 SEG 0341/2152)

003937 FT

003937 FT 1 0 01009 2 02 0000+00
NC RAMP B RD
INTER-BK Z H CONFAIR MEMORIAL HW
(SR0080 SEG 2101/0328)
S 0260/0000 LENGTH(AH 0995 BK 1390)

INTER-AHD Z H CONFAIR MEMORIAL HW
0250/1390 (SR0080 SEG 2095/2798)

002547 FT

002547 FT 1 0 01009 2 03 0000+00
NC RAMP A RD
INTER-BK MARINE CORPS LEAG MEM H
(SR0015 SEG 0341/2855)
S 0250/0000 LENGTH(AH 1390 BK 1033)

INTER-AHD Z H CONFAIR MEMORIAL HW
0020/1033 (SR0080 SEG 2100/0393)

001514 FT

001514 FT 1 0 01009 2 01 0000+00
NC RAMP H RD
INTER-BK MARINE CORPS LEAG MEM H
(SR0015 SEG 0341/1360)
S 0020/0000 LENGTH(AH 1033 BK 1514)

INTER-AHD MARINE CORPS LEAG MEM H
0010/1514 (SR0015 SEG 0341/0535)

000000 FT

000000 FT 1 0 01009 2 00 0000+00
NC RAMP G RD
INTER-BK Z H CONFAIR MEMORIAL HW
(SR0080 SEG 2094/2515)
MFC BEGIN = F
S 0010/0000 LENGTH(AH 1514 BK 0000)

DIR: N TOTAL LEN: .615 MI. DIST: 03-8 SR: 8002
LEFT MUN: WEST BUFFALO T RIGHT MUN: WEST BUFFALO T

003245 FT

003245 FT
INTER-AHD Z H CONFAIR MEMORIAL HW
0750/0749 (SR0080 SEG 1990/2079)

DIR: N TOTAL LEN: .615 MI. DIST: 03-8 SR: 8002
LEFT MUN: WEST BUFFALO T RIGHT MUN: WEST BUFFALO T

```
002496 FT                    002496 FT 1 0 01009 2 10 0000+00
                                   NC RAMP C RD
                                          MILE RUN RD
                                          (SR4001 SEG 0010/0456)
                             INTER-BK     RAMP D RD
                                          (SR8002 SEG 0010/1052)
                             S 0750/0000  LENGTH(AH 0749 BK 0693)

                             INTER-AHD    RAMP A RD
                                          (SR8002 SEG 0250/0000)
                                          MILE RUN RD
                             0500/0693    (SR4001 SEG 0010/1042)

001803 FT                    001803 FT 1 0 01009 2 09 0000+00
                                   NC RAMP B RD
                             INTER-BK     Z H CONFAIR MEMORIAL HW
                                          (SR0080 SEG 1991/2040)
                             S 0500/0000  LENGTH(AH 0693 BK 0751)

                             INTER-AHD    Z H CONFAIR MEMORIAL HW
                             0250/0751    (SR0080 SEG 1991/0596)

                                          MILE RUN
                                          STRUCTURE LENGTH  13 FT
                             0250/0146    BMSID 59/0080/1991/1159
001052 FT                    001052 FT 1 0 01009 2 08 0000+00
                                   NC RAMP A RD
                                          MILE RUN RD
                                          (SR4001 SEG 0010/1042)
                             INTER-BK     RAMP B
                                          (SR8002 SEG 0500/0693)
                             S 0250/0000  LENGTH(AH 0751 BK 1052)

                             INTER-AHD    RAMP C
                                          (SR8002 SEG 0750/0000)
                                          MILE RUN RD
                             0010/1052    (SR4001 SEG 0010/0456)
                                          MILE RUN
                                          STRUCTURE LENGTH  13 FT
                             0010/0641    BMSID 59/0080/1990/1040

000000 FT                    000000 FT 1 0 01009 2 11 0000+00
                                   NC RAMP D RD
                             INTER-BK     Z H CONFAIR MEMORIAL HW
                                          (SR0080 SEG 1990/0286)
                                          MFC BEGIN = F
                             S 0010/0000  LENGTH(AH 1052 BK 0000)
```

DIR: S TOTAL LEN: .585 MI. DIST: 03-8 SR: 8001
LEFT MUN: KELLY T RIGHT MUN: KELLY T

```
003090 FT                 003090 FT BROAD ST
                          0260/1490 (SR1004 SEG 0140/1165)
                                    TO 1004/0140 SH
                          0260/1385 (CONN)
                                    T.SUSQ. RV
                                    STRUCTURE LENGTH  10 FT
                          0260/1009 BMSID 59/8001/0250/1009

001600 FT                 001600 FT 1 0 00176 2 01 0000+00
                                NC RAMP C RD
                          INTER-BK  MARINE CORPS LEAG MEM H
                                    (SR0015 SEG 0281/1104)
                        S 0260/0000 LENGTH(AH 1490 BK 1600)

                          INTER-AHD MARINE CORPS LEAG MEM H
                          0250/1600 (SR0015 SEG 0281/0509)

                                    T.SUSQ. RV
                                    STRUCTURE LENGTH  10 FT
                          0250/0495 BMSID 59/8001/0250/1009
                                    FROM 1004/0140 SH
                          0250/0069 (CONN)
000000 FT                 000000 FT 1 0 00176 2 02 0000+00
                                NC RAMP D RD
                                    BROAD ST
                                    (SR1004 SEG 0140/1147)
                                    MFC BEGIN = F
                        S 0250/0000 LENGTH(AH 1600 BK 0000)
```

DIR: B TOTAL LEN: .380 MI. DIST: 03-8 SR: 4001
LEFT MUN: WEST BUFFALO T RIGHT MUN: WEST BUFFALO T

002004 FT

001244 FT

000000 FT

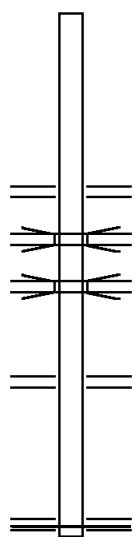

002004 FT
REF-AHD MILE RUN RD
0020/0760 (FRST)

001244 FT 2 0 59031 4 00 0012+55
0020/0000 LENGTH(AH 0760 BK 1244)
RAMP A RD
(SR8002 SEG 0250/0000)
RAMP B RD
0010/1042 (SR8002 SEG 0500/0693)
I-80 WB
0010/0887 OP ID 59/0080/1991/1337
SR 80 EB
0010/0658 OP ID 59/0080/1990/1318
RAMP D RD
(SR8002 SEG 0010/1052)
RAMP C RD
0010/0456 (SR8002 SEG 0750/0000)
000000 FT 2 0 59031 4 00 0000+00
NC MILE RUN RD
WHITE DEER PK
(SR1010 SEG 0090/0000)
MFC BEGIN = E
0010/0000 LENGTH(AH 1244 BK 0000)

DIR: B TOTAL LEN: 2.209 MI. DIST: 03-8 SR: 3020
LEFT MUN: HARTLEY T RIGHT MUN: HARTLEY T

011661 FT

011661 FT SR 0045 SH
0050/1925 (SR0045 SEG 0120/0545)

009736 FT

009736 FT 2 0 59003 0 00 0094+66
S 0050/0000 LENGTH(AH 1925 BK 2008)

DIR: B TOTAL LEN: 2.209 MI. DIST: 03-8 SR: 3020
LEFT MUN: HARTLEY T RIGHT MUN: HARTLEY T

		0040/0883	BMSEN 59/3020/0040/0824 2 0 59003 0 00 0082+53 LAUREL RUN
		0040/0824	BMSBG 59/3020/0040/0824
2 0 59003 0 00 0075+44 SR 0235 SH (SR0235 SEG 0100/0000)	007728 FT 0040/0000 007728 FT	007728 FT INTER-BK 5 0040/0000 007728 FT 7034/0000 INTER-AHD	IRGROUND RD SR 0235 SH (SR0235 SEG 0100/0000) LTH AH 002008 BK 000100 LTH AH 000100 BK 002558 SR 0235 SH (SR0235 SEG 0090/2076) SR 0235 SH
		0030/2558	(SR0235 SEG 0090/2076)
	005170 FT	005170 FT 5 0030/0000	2 0 59003 0 00 0050+70 LENGTH(AH 2558 BK 2526)
	002644 FT	002644 FT 5 0020/0000	2 0 59003 0 00 0026+27 LENGTH(AH 2526 BK 2644) PADDY MT RD
PADDY MT RD (T306)	0010/2133	0010/2133	(T306)
		0010/0186	BMSEN 59/3020/0010/0170 0 0 00000 0 00 0000+00 T. PENNS CREEK
		0010/0170	BMSBG 59/3020/0010/0170
	000000 FT	000000 FT	2 0 59003 0 00 0000+00 WEIKERT RD (SR3002 SEG 0170/0000) NC HASSENPLUG RD MFC BEGIN = E
WEIKERT RD (SR3002 SEG 0170/0000)	0010/0000	5 0010/0000	LENGTH(AH 2644 BK 0000)

DIR: B TOTAL LEN: .890 MI. DIST: 03-8 SR: 3018
LEFT MUN: WEST BUFFALO T RIGHT MUN: WEST BUFFALO T

CHURCH RD
(SR3009 SEG 0040/0000)

004701 FT
0020/2208

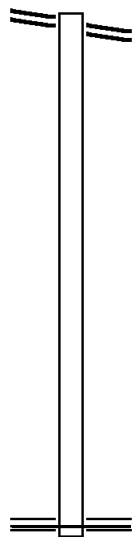

004701 FT CHURCH RD
0020/2208 (SR3009 SEG 0040/0000)

002493 FT

002493 FT 2 0 59049 0 00 0025+01
0020/0000 LENGTH(AH 2208 BK 2493)

000000 FT

000000 FT 2 0 59049 0 00 0000+00
NC RED BANK RD
FOREST HILL RD
(SR3007 SEG 0060/0000)
MFC BEGIN = E
0010/0000 LENGTH(AH 2493 BK 0000)

DIR: B TOTAL LEN: 4.051 MI. DIST: 03-8 SR: 3016
LEFT MUN: BUFFALO T RIGHT MUN: BUFFALO T

021389 FT

021389 FT FURNACE RD
0090/1790 (SR2004 SEG 0100/0000)

VIOLET RD
0090/1015 (T420)

019599 FT

019599 FT 2 0 59013 0 00 0225+92
S 0090/0000 LENGTH(AH 1790 BK 2525)

BUFFALO
0080/1160 LIMESTONE T

017074 FT

017074 FT 2 0 59013 0 00 0200+60
S 0080/0000 LENGTH(AH 2525 BK 3072)

014002 FT

014002 FT 2 0 59013 0 00 0169+80
TOWER RD
(SR3014 SEG 0070/2003)
S 0070/0000 LENGTH(AH 3072 BK 1543)

012459 FT

012459 FT 2 0 59043 0 00 0125+33
S 0060/0000 LENGTH(AH 1543 BK 2475)

DIR: B TOTAL LEN: 4.051 MI. DIST: 03-8 SR: 3016
LEFT MUN: LIMESTONE T RIGHT MUN: LIMESTONE T

	009984 FT		009984 FT 2 0 59043 0 00 0100+62 0050/0000 LENGTH(AH 2475 BK 2559)
BROUSE RD (T404)	0040/1485	==	
		==	BROUSE RD 0040/1472 (T404)
	007425 FT		007425 FT 2 0 59043 0 00 0074+80 0040/0000 LENGTH(AH 2559 BK 2129)
	005296 FT		005296 FT 2 0 59043 0 00 0053+80 DICE RD (T338)
		==	0030/0000 LENGTH(AH 2129 BK 2829)
	002467 FT		002467 FT 2 0 59043 0 00 0024+86 0020/0000 LENGTH(AH 2829 BK 2467)
	000000 FT		000000 FT 2 0 59043 0 00 0000+58 NC RIDGE RD SR 0304 SH (SR0304 SEG 0050/0000) INTER-BK BEAVER RD (T323) MFC BEGIN = E
			0010/0000 LENGTH(AH 2467 BK 0000)

DIR: B TOTAL LEN: 3.214 MI. DIST: 03-8 SR: 3014
LEFT MUN: LIMESTONE T RIGHT MUN: LIMESTONE T

016972 FT
RIDGE RD
(SR3016 SEG 0070/0000) 0070/2003

016972 FT
INTER-AHD RIDGE RD
0070/2003 (SR3016 SEG 0070/0000)

014969 FT

014969 FT 2 0 59013 0 00 0149+71
S 0070/0000 LENGTH(AH 2003 BK 2550)

012419 FT

012419 FT 2 0 59013 0 00 0124+14
S 0060/0000 LENGTH(AH 2550 BK 2544)

BROUSE RD
(T404) 0050/2310

0050/2035 BMSEN 59/3014/0050/2016
2 0 59013 0 00 0118+76
TURKEY RUN
0050/2016 BMSBG 59/3014/0050/2016

DIR: B TOTAL LEN: 3.214 MI. DIST: 03-8 SR: 3014
LEFT MUN: LIMESTONE T RIGHT MUN: LIMESTONE T

TURKEY RUN RD
== 0050/0620 (T327)

009875 FT
009875 FT 2 0 59013 0 00 0098+28
S 0050/0000 LENGTH(AH 2544 BK 2353)
MOUNTAIN RD
== 0040/1922 (T352)

007522 FT
007522 FT 2 0 59013 0 00 0074+94
S 0040/0000 LENGTH(AH 2353 BK 2559)

004963 FT
004963 FT 2 0 59013 0 00 0049+26
S 0030/0000 LENGTH(AH 2559 BK 2496)
PINE TOP DR
== 0020/1824 (T384)

002467 FT
002467 FT 2 0 59013 0 00 0024+45
S 0020/0000 LENGTH(AH 2496 BK 2467)

DICE RD
(T338)
0010/0047 ==
000000 FT
000000 FT 2 0 59013 0 00 0000+00
VILLAGE: DICE
NC TOWER RD
SR 0304 SH
(SR0304 SEG 0070/0000)
MFC BEGIN = E
S 0010/0000 LENGTH(AH 2467 BK 0000)

DIR: B TOTAL LEN: 1.082 MI. DIST: 03-8 SR: 3013
LEFT MUN: LEWIS T RIGHT MUN: LEWIS T

```
005714 FT                    005714 FT PLEASANT GROVE RD
                             0020/3014 (SR3005 SEG 0100/0000)

                                       (APRA) PENNDOT STOCKPIL
                                       PENNDOT STOCKPILE 09
                             0020/0912 (GOVT)

002700 FT                    002700 FT 0 0 00000 0 00 0000+00
                           S 0020/0000 LENGTH(AH 3014 BK 2700)

000000 FT                    000000 FT 0 0 00000 0 00 0000+00
                                  NC WIRTH RD
                                       GRAND VALLEY RD
                                       (SR3003 SEG 0120/2891)
                                       MFC BEGIN = E
                           S 0010/0000 LENGTH(AH 2700 BK 0000)
```

DIR: B TOTAL LEN: 4.230 MI. DIST: 03-8 SR: 3012
LEFT MUN: LIMESTONE T RIGHT MUN: LIMESTONE T

022335 FT
SR 0304 SH
(SR0304 SEG 0100/0970) 0090/1317
FOR 0304 AND 3012
(CONN) 0090/1067

022335 FT
INTER-AHD SR 0304 SH
0090/1317 (SR0304 SEG 0100/0970)

DIR: B TOTAL LEN: 4.230 MI. DIST: 03-8 SR: 3012
LEFT MUN: LIMESTONE T RIGHT MUN: LIMESTONE T

				BMSEN 59/3012/0090/0682
			0090/0745	BRIDGE POSTED (TONS)
				2 0 59011 0 00 0217+14
				SGL 36 COMB 40
				SWEITZER RUN
			0090/0682	BMSBG 59/3012/0090/0682
	021018 FT		021018 FT	2 0 59011 0 00 0210+22
			S 0090/0000	LENGTH(AH 1317 BK 2478)
				MOYER RD
		==	0080/1470	(T342)
	018540 FT		018540 FT	2 0 59011 0 00 0181+84
			S 0080/0000	LENGTH(AH 2478 BK 2561)
				HESS RD
		==	0070/2200	(T342)
	015979 FT		015979 FT	2 0 59011 0 00 0159+77
			S 0070/0000	LENGTH(AH 2561 BK 2474)
ZIMMERMAN RD (T340)	0060/0953	==		
	013505 FT		013505 FT	2 0 59011 0 00 0135+03
			S 0060/0000	LENGTH(AH 2474 BK 2770)
MENSCH RD (T336)	0050/0104	==		
				TRIB TO PENNS CREEK
				STRUCTURE LENGTH 8 FT
			0050/0044	BMSID 59/3012/0050/0044

DIR: B TOTAL LEN: 4.230 MI. DIST: 03-8 SR: 3012
LEFT MUN: LIMESTONE T RIGHT MUN: LIMESTONE T

```
010735 FT                    010735 FT 2 0 59011 0 00 0107+40
                                       SR 0104 SH
                                       (SR0104 SEG 0010/0478)
                                       MFC BEGIN = D
                             S 0050/0000 LENGTH(AH 2770 BK 2590)

008145 FT                    008145 FT 2 0 59011 0 00 0081+36
                             S 0040/0000 LENGTH(AH 2590 BK 3113)

                                       PENNS CREEK RD
                             0030/0278 (T309)
005032 FT                    005032 FT 2 0 59011 0 00 0050+08
                             S 0030/0000 LENGTH(AH 3113 BK 2496)

002536 FT                    002536 FT 2 0 59011 0 00 0025+23
                             S 0020/0000 LENGTH(AH 2496 BK 2536)

                             0010/1726 BMSEN 59/3012/0010/1715
                                       2 0 59011 0 00 0017+06
                                       TR TO PENNS CREEK
                             0010/1715 BMSBG 59/3012/0010/1715

000000 FT                    000000 FT 2 0 59011 0 00 0000+00
                                  NC WILDWOOD RD
                                       RED RIDGE RD
                                       (SR3004 SEG 0230/2145)
                                       MFC BEGIN = E
                             S 0010/0000 LENGTH(AH 2536 BK 0000)
```

DIR: B TOTAL LEN: .847 MI. DIST: 03-8 SR: 3011
LEFT MUN: LEWIS T RIGHT MUN: LEWIS T

004471 FT

004471 FT
INTER-AHD ORCHARD RD
(T326)
STOVER RD
0020/2032 (SR3008 SEG 0020/1943)

0020/0322 BMSEN 59/3011/0020/0305
2 0 59033 0 00 0027+55
TRIB. TO PENNS CREEK
0020/0305 BMSBG 59/3011/0020/0305

002439 FT

002439 FT 2 0 59033 0 00 0024+45
SWENGEL RD
(SR3010 SEG 0020/0000)
MFC BEGIN = E
S 0020/0000 LENGTH(AH 2032 BK 2439)

000000 FT

000000 FT 2 0 59033 0 00 0000+00
VILLAGE: SWENGLE
NC ORCHARD RD
RED RIDGE RD
(SR3004 SEG 0190/0000)
MFC BEGIN = D

RED RIDGE RD
(SR3004 SEG 0190/0000) 0010/0000

S 0010/0000 LENGTH(AH 2439 BK 0000)

DIR: B TOTAL LEN: 3.602 MI. DIST: 03-8 SR: 3010
LEFT MUN: LIMESTONE T RIGHT MUN: LIMESTONE T

OLD TURNPIKE RD (SR0045 SEG 0250/0941)	019019 FT 0080/1517		019019 FT 0080/1517	OLD TURNPIKE RD (SR0045 SEG 0250/0941)
	017502 FT		017502 FT 0080/0000	2 0 59007 0 00 0176+86 LENGTH(AH 1517 BK 2592)
THOMAS RD (T380)	0070/2119	==		
		POI	0070/1550	(APRA) D GUTELIUS EXCAV PRIVATE DR (PRDR)
	014910 FT		014910 FT 0070/0000	2 0 59007 0 00 0149+06 LENGTH(AH 2592 BK 2210)
		==	0060/1668	SUNSET DR (T343)
BRETHREN CHURCH RD (T376)	0060/0441	==		
	012700 FT		012700 FT	2 0 59007 0 00 0126+92 BRETHREN CHURCH RD (T376)
		==	0060/0000	LENGTH(AH 2210 BK 2586)
	010114 FT		010114 FT 0050/0000	2 0 59007 0 00 0101+06 LENGTH(AH 2586 BK 2676)

DIR: B TOTAL LEN: 3.602 MI. DIST: 03-8 SR: 3010
LEFT MUN: LIMESTONE T RIGHT MUN: LIMESTONE T

LIMESTONE
0040/2653 LEWIS T

007438 FT

007438 FT 2 0 59007 0 00 0074+30
S 0040/0000 LENGTH(AH 2676 BK 2594)

2 0 59007 0 00 0048+36 004844 FT
FOUR BELLS CHURCH RD
(SR3005 SEG 0010/0000) 0030/0000

004844 FT
MFC BEGIN = E
S 0030/0000 LENGTH(AH 2594 BK 2466)

002378 FT

002378 FT 2 0 59007 0 00 0023+65
ORCHARD RD
(SR3011 SEG 0020/0000)
MFC BEGIN = D
S 0020/0000 LENGTH(AH 2466 BK 2378)

0010/1765 BMSEN 59/3010/0010/1746
2 0 59007 0 00 0017+31
TR. TO PENNS CREEK
0010/1746 BMSBG 59/3010/0010/1746

000000 FT

000000 FT 2 0 59007 0 00 0000+00
RED RIDGE RD
(SR3004 SEG 0180/0000)
NC SWENGEL RD
INTER-BK CREEK RD
(SR3004 SEG 0180/0000)
MFC BEGIN = E
S 0010/0000 LENGTH(AH 2378 BK 0000)

DIR: B TOTAL LEN: 2.677 MI. DIST: 03-8 SR: 3009
LEFT MUN: BUFFALO T RIGHT MUN: BUFFALO T

```
014132 FT                    014132 FT
                             7094/0000  LENGTH(AH 0334 BK 0028)
                                        BMSEN 59/3009/0092/0000
                           * REF-AHD    SHINBONE RD
                             0092/0028  (TWP )
014104 FT                    014104 FT  2 0 59034 0 02 0176+37
                                NC SHINBONE RD
                           * REF-BK     SHINBONE RD
                                        (TWP )
                                        RAPID RUN
                                        BMSBG 59/3009/0092/0000
                           S 0092/0000  LENGTH(AH 0028 BK 0954)
014104 FT                    014104 FT
                             7090/0000  LENGTH(AH 0954 BK 1260)
014104 FT                    014104 FT
                             7080/0000  LENGTH(AH 1260 BK 1325)
014104 FT                    014104 FT
                             7070/0000  LENGTH(AH 1325 BK 0782)
014104 FT                    014104 FT
                             7066/0000  LENGTH(AH 0782 BK 0051)
                                        BMSEN 59/3009/0064/0000
                           * REF-AHD    CHURCH RD
                             0064/0051  (TWP )
014053 FT                    014053 FT  2 0 59034 0 02 0132+78
                           * REF-BK     CHURCH RD
                                        (TWP )
                                        RAPID RUN
                                        BMSBG 59/3009/0064/0000
                           S 0064/0000  LENGTH(AH 0051 BK 0232)
014053 FT                    014053 FT
                             7062/0000  LENGTH(AH 0232 BK 1585)
                             INTER-AHD  CHURCH RD
                                        (TWP )
                                        BUFFALO RD
                             0060/1585  (SR0192 SEG 0250/0000)


012468 FT                    012468 FT  2 0 59034 0 02 0114+34
                                        VILLAGE: COWAN
                           S 0060/0000  LENGTH(AH 1585 BK 2723)
```

DIR: B TOTAL LEN: 2.677 MI. DIST: 03-8 SR: 3009
LEFT MUN: BUFFALO T RIGHT MUN: BUFFALO T

	009745 FT	009745 FT 2 0 59034 0 02 0087+24 BUFFALO WEST BUFFALO T S 0050/0000 LENGTH(AH 2723 BK 2437)
2 0 59034 0 02 0057+81 RED BANK RD (SR3018 SEG 0020/2208)	007308 FT 0040/0000	007308 FT S 0040/0000 LENGTH(AH 2437 BK 2846)
	004462 FT	004462 FT 2 0 59034 0 01 0029+98 S 0030/0000 LENGTH(AH 2846 BK 2624)
	001838 FT	001838 FT 2 0 59034 0 01 0004+33 S 0020/0000 LENGTH(AH 2624 BK 1838) CREEK RD 0010/1396 (T380)
	000000 FT	000000 FT 2 0 59034 0 01 0000+00 FOREST HILL RD (SR3007 SEG 0030/1456) NC CHURCH RD MFC BEGIN = E
FOREST HILL RD (SR3007 SEG 0030/1456)	0010/0000	S 0010/0000 LENGTH(AH 1838 BK 0000)

DIR: B TOTAL LEN: 1.346 MI. DIST: 03-8 SR: 3008
LEFT MUN: LEWIS T RIGHT MUN: LEWIS T

	007106 FT		007106 FT FOUR BELLS CHURCH RD 0030/2096 (SR3005 SEG 0020/0000)
	005010 FT		005010 FT 2 0 59010 0 00 0050+13 0030/0000 LENGTH(AH 2096 BK 2489)
ORCHARD RD (T326)	0020/1943		ORCHARD RD 0020/1943 (SR3011 SEG 0020/2032)
	002521 FT		002521 FT 2 0 59010 0 00 0025+24 VILLAGE: SWENGEL 0020/0000 LENGTH(AH 2489 BK 2521)
			LIBBY RD 0010/0699 (T324)
	000000 FT		000000 FT 2 0 59010 0 00 0000+00 NC STOVER RD MILLMONT RD (SR3003 SEG 0020/0000) MFC BEGIN = E 0010/0000 LENGTH(AH 2521 BK 0000)

DIR: B TOTAL LEN: 3.918 MI. DIST: 03-8 SR: 3007
LEFT MUN: WEST BUFFALO T RIGHT MUN: WEST BUFFALO T

020689 FT

020689 FT
INTER-AHD GAST RD
(T400)
BUFFALO RD
0090/2356 (SR0192 SEG 0200/0000)

DIR: B TOTAL LEN: 3.918 MI. DIST: 03-8 SR: 3007
LEFT MUN: WEST BUFFALO T RIGHT MUN: WEST BUFFALO T

	018333 FT		018333 FT 2 0 59017 0 01 0199+83 VILLAGE: FOREST HILL
			0090/0000 LENGTH(AH 2356 BK 1703)
			0080/1106 BMSEN 59/3007/0080/1089 2 0 59017 0 01 0193+67 TR. TO RAPID RUN
			0080/1089 BMSBG 59/3007/0080/1089
SHIVELY RD (T385)	0080/1033	==	
	016630 FT		016630 FT 2 0 59017 0 01 0182+92 CONLEY RD (T375)
		==	0080/0000 LENGTH(AH 1703 BK 2243)
	014387 FT		014387 FT 2 0 59017 0 01 0160+48
			0070/0000 LENGTH(AH 2243 BK 2507)
	011880 FT		011880 FT 2 0 59017 0 01 0135+40 RED BANK RD (SR3018 SEG 0010/0000)
		==	0060/0000 LENGTH(AH 2507 BK 2217)
RED BANK RD (T359)	0050/2129	==	
2 0 59017 0 01 0113+32 ROUSH RD (T396)	009663 FT 0050/0000	==	009663 FT LINDSEY LN (PRDR)
		==	0050/0000 LENGTH(AH 2217 BK 2949)

DIR: B TOTAL LEN: 3.918 MI. DIST: 03-8 SR: 3007
LEFT MUN: WEST BUFFALO T RIGHT MUN: WEST BUFFALO T

DIETRICH RD
(T357)

0040/1186

006714 FT

006714 FT 2 0 59017 0 01 0083+91
0040/0000 LENGTH(AH 2949 BK 1846)
CHURCH RD
0030/1456 (SR3009 SEG 0010/0000)

0030/0092 BMSEN 59/3007/0030/0000
004868 FT 004868 FT 2 0 59017 0 00 0048+64
N. BRANCH BUFFALO CREEK
BMSBG 59/3007/0030/0000
0030/0000 LENGTH(AH 1846 BK 1842)

GREEN RIDGE RD
(T347)

0020/1510

GREEN RIDGE RD
0020/1223 (T347)
0020/0670 BMSEN 59/3007/0020/0511
2 0 59017 0 00 0035+33
BUFFALO CREEK
0020/0511 BMSBG 59/3007/0020/0511
003026 FT 003026 FT 2 0 59017 0 00 0030+23
WEST BUFFALO
MIFFLINBURG B
0020/0000 LENGTH(AH 1842 BK 3026)
CREEK RD
0010/2879 (T380)

GESSNER LN
(BORO)

0010/1170

WALNUT ST
0010/0368 (BORO)
CHERRY AL
0010/0182 (BORO)
000000 FT 000000 FT 2 0 59017 0 00 0000+00
NC FOREST HILL RD
CHESTNUT ST
(SR0045 SEG 0290/0000)

MFC BEGIN = D
0010/0000 LENGTH(AH 3026 BK 0000)

DIR: B TOTAL LEN: 1.996 MI. DIST: 03-8 SR: 3006
LEFT MUN: LEWIS T RIGHT MUN: LEWIS T

010540 FT

009979 FT

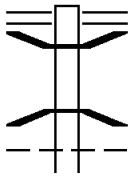

010540 FT MILLMONT RD
0050/0561 (SR3003 SEG 0030/1179)
0050/0305 BMSEN 59/3006/0050/0282
2 0 59002 1 00 0397+18
COLD RUN
0050/0282 BMSBG 59/3006/0050/0282
009979 FT 2 0 59002 1 00 0394+38
LEWIS

DIR: B TOTAL LEN: 1.996 MI. DIST: 03-8 SR: 3006
LEFT MUN: LEWIS T RIGHT MUN: LEWIS T

			HARTLETON B
		0050/0000	LENGTH(AH 0561 BK 2576)
			HARTLETON
		0040/2342	LEWIS T
			LEWIS
		0040/1242	HARTLEY T
2 0 59002 0 01 0368+23 007403 FT		007403 FT	
HARTLETON			
HARTLEY T 0040/0000		0040/0000	LENGTH(AH 2576 BK 1840)
			SHIRK RD
		0030/1133	(T320)
		0030/0261	BMSEN 59/3006/0030/0246
			2 0 59002 0 01 0352+82
			TRIB TO PENNS CREEK
		0030/0246	BMSBG 59/3006/0030/0246
005563 FT		005563 FT	2 0 59002 0 01 0350+10
		0030/0000	LENGTH(AH 1840 BK 2179)
2 0 59002 0 01 0328+64 003384 FT		003384 FT	
POLLACK RD			
(T316) 0020/0000		0020/0000	LENGTH(AH 2179 BK 3384)
PALMAN RD			
(T307) 0010/0976			
000000 FT		000000 FT	2 0 59002 0 01 0294+08
			CREEK RD
			(SR3004 SEG 0120/0804)
		NC	DAVIS RD
CREEK RD			MFC BEGIN = E
(SR3004 SEG 0120/0804) 0010/0000		0010/0000	LENGTH(AH 3384 BK 0000)

DIR: B TOTAL LEN: 7.720 MI. DIST: 03-8 SR: 3005
LEFT MUN: WEST BUFFALO T RIGHT MUN: WEST BUFFALO T

	040759 FT		040759 FT GRAND VALLEY RD 0180/2105 (SR3003 SEG 0180/0000)
2 0 59042 0 01 0266+04 GREEN RIDGE RD (T347)	038654 FT 0180/0000		038654 FT S 0180/0000 LENGTH(AH 2105 BK 2298) 0170/1874 BMSEN 59/3005/0170/1856 2 0 59042 0 01 0261+51 COAL RUN 0170/1856 BMSBG 59/3005/0170/1856
DIETRICH RD (T357)	0170/0127 036356 FT		036356 FT 2 0 59042 0 01 0242+30 DIETRICH RD (T357) S 0170/0000 LENGTH(AH 2298 BK 2850)
2 0 59042 0 01 0213+97 RED BANK RD (T359)	033506 FT 0160/0000		033506 FT S 0160/0000 LENGTH(AH 2850 BK 2472)
2 0 59042 0 01 0188+70 SPORTSMAN CLUB RD	031034 FT		031034 FT

DIR: B TOTAL LEN: 7.720 MI. DIST: 03-8 SR: 3005
LEFT MUN: WEST BUFFALO T RIGHT MUN: WEST BUFFALO T

(T382) 0150/0000 — 0150/0000 LENGTH(AH 2472 BK 2866)
LC FOR SPORTSMAN CLUB R
(CONN) 0140/2786

028168 FT — 028168 FT 2 0 59042 0 01 0160+14
0140/0000 LENGTH(AH 2866 BK 1693)

026475 FT — 026475 FT 2 0 59042 0 01 0143+27
RAND RD
(T373)
0130/0000 LENGTH(AH 1693 BK 2771)

WEST BUFFALO
0120/1874 LEWIS T

023704 FT — 023704 FT 2 0 59042 0 01 0115+59
0120/0000 LENGTH(AH 2771 BK 1979)

2 0 59042 0 01 0095+73 021725 FT — 021725 FT
DIEHL RD
(T372) 0110/0000 — 0110/0000 LENGTH(AH 1979 BK 1979)

019746 FT — 019746 FT 2 0 59042 0 01 0076+20
WIRTH RD
(SR3013 SEG 0020/3014)
0100/0000 LENGTH(AH 1979 BK 3188)

DIR: B TOTAL LEN: 7.720 MI. DIST: 03-8 SR: 3005
LEFT MUN: LEWIS T RIGHT MUN: LEWIS T

			TRIBUTARY BUFFALO CREEK STRUCTURE LENGTH 24 FT
		0090/0575	BMSID 59/3005/0090/0575
LC FOR MOLL RD (CONN)	0090/0131		
MOLL RD (T371)	0090/0043		
	016558 FT	016558 FT	2 0 59042 0 01 0044+05 TRIB TO BUFFALO CREEK STRUCTURE LENGTH 14 FT BMSID 59/3005/0090/0000
		S 0090/0000	LENGTH(AH 3188 BK 1310)
	015248 FT	015248 FT	2 0 59042 0 01 0030+95
		S 0080/0000	LENGTH(AH 1310 BK 3038)
		0070/0109	BMSEN 59/3005/0070/0068 2 0 59042 0 00 0000+80 BUFFALO CREEK
		0070/0068	BMSBG 59/3005/0070/0068
	012210 FT	012210 FT	2 0 59042 0 00 0000+00 VILLAGE: PLEASANT GROVE GRAND VALLEY RD (SR3003 SEG 0110/0000) MFC BEGIN = E
COLD RUN RD (SR3003 SEG 0110/0000)	0070/0000	S 0070/0000	LENGTH(AH 3038 BK 2695)
	009515 FT	009515 FT	2 0 59009 0 00 0094+97
		S 0060/0000	LENGTH(AH 2695 BK 2459)

DIR: B TOTAL LEN: 7.720 MI. DIST: 03-8 SR: 3005
LEFT MUN: LEWIS T RIGHT MUN: LEWIS T

KAISER RUN RD
(T341)

0050/1377

KAISER RUN RD
0050/0702 (T341)

007056 FT

007056 FT 2 0 59009 0 00 0070+41
0050/0000 LENGTH(AH 2459 BK 2487)

0040/1660 BMSEN 59/3005/0040/1644
2 0 59009 0 00 0061+99
TRIB TO BUFFALO CREEK
0040/1644 BMSBG 59/3005/0040/1644

004569 FT

004569 FT 2 0 59009 0 00 0045+47
OLD TURNPIKE RD
(SR0045 SEG 0200/0070)
NC PLEASANT GROVE RD
INTER-BK OLD TURNPIKE RD
(SR0045 SEG 0200/0070)
0040/0000 LTH AH 002487 BK 000100

004569 FT

004569 FT
7034/0000 LTH AH 000100 BK 002082
INTER-AHD OLD TURNPIKE RD
0030/2082 (SR0045 SEG 0200/0000)

OLD TURNPIKE RD
(SR0045 SEG 0200/0000) 0030/2082

002487 FT

002487 FT 2 0 59009 0 00 0024+86
0030/0000 LENGTH(AH 2082 BK 1366)

2 0 59009 0 00 0011+15 001121 FT

001121 FT

STOVER RD
(SR3008 SEG 0030/2096) 0020/0000

0020/0000 LENGTH(AH 1366 BK 1121)

000000 FT

000000 FT 2 0 59009 0 00 0000+00
NC FOUR BELLS CHURCH RD
SWENGEL RD
(SR3010 SEG 0030/0000)
MFC BEGIN = D
0010/0000 LENGTH(AH 1121 BK 0000)

DIR: B TOTAL LEN: 12.813 MI. DIST: 03-8 SR: 3004
LEFT MUN: LIMESTONE T RIGHT MUN: LIMESTONE T

	067650 FT		067650 FT SR 0304 SH 0270/1362 (SR0304 SEG 0060/0000)
	066288 FT		066288 FT 2 0 59005 0 02 0374+63 S 0270/0000 LENGTH(AH 1362 BK 2371)
			SR 0104 SH 0260/0875 (SR0104 SEG 0040/0770)
	063917 FT		063917 FT 2 0 59005 0 02 0351+03 MENSCH RD (T336) S 0260/0000 LENGTH(AH 2371 BK 2534)
2 0 59005 0 02 0325+68 CEMETERY RD (T389)	061383 FT 0250/0000		061383 FT S 0250/0000 LENGTH(AH 2534 BK 2537)
	058846 FT		058846 FT 2 0 59005 0 02 0299+23 S 0240/0000 LENGTH(AH 2537 BK 2448) WILDWOOD RD 0230/2145 (SR3012 SEG 0010/0000)
QUARRY RD (T332)	0230/1907		

DIR: B TOTAL LEN: 12.813 MI. DIST: 03-8 SR: 3004
LEFT MUN: LIMESTONE T RIGHT MUN: LIMESTONE T

056398 FT

056398 FT 2 0 59005 0 02 0274+75
S 0230/0000 LENGTH(AH 2448 BK 2415)

WHITE SPRINGS RD
(T330) 0220/0679 ==

UNT TO PENNS CREEK
STRUCTURE LENGTH 20 FT
0220/0639 BMSID 59/3004/0220/0639
WHITE SPRINGS RD
== 0220/0337 (T330)

053983 FT

053983 FT 2 0 59005 0 01 0250+60
S 0220/0000 LENGTH(AH 2415 BK 2494)

051489 FT

051489 FT 2 0 59005 0 01 0225+66
S 0210/0000 LENGTH(AH 2494 BK 2634)

LIMESTONE
0200/1901 LEWIS T

BOOP RD
== 0200/0703 (T328)

048855 FT

048855 FT 2 0 59005 0 01 0199+33
S 0200/0000 LENGTH(AH 2634 BK 2451)

2 0 59005 0 01 0174+82 046404 FT

046404 FT

ORCHARD RD
(SR3011 SEG 0010/0000) 0190/0000

S 0190/0000 LENGTH(AH 2451 BK 2669)

DIR: B TOTAL LEN: 12.813 MI. DIST: 03-8 SR: 3004
LEFT MUN: LEWIS T RIGHT MUN: LEWIS T

		0180/1281	BMSEN 59/3004/0180/1264 2 0 59005 0 01 0160+85 TRIB TO PENNS CREEK
		0180/1264	BMSBG 59/3004/0180/1264
2 0 59005 0 01 0147+58	043735 FT	043735 FT	
SWENGEL RD (SR3010 SEG 0010/0000)	0180/0000		NC RED RIDGE RD
		5 0180/0000	LENGTH(AH 2669 BK 2047)
LIBBY RD (T324)	0170/1395		
		0170/0923	BMSEN 59/3004/0170/0901 2 0 59005 0 00 0136+06 BR OF PENNS CREEK
		0170/0901	BMSBG 59/3004/0170/0901
	041688 FT	041688 FT	2 0 59005 0 00 0127+07
		5 0170/0000	LENGTH(AH 2047 BK 2607)
		0160/1832	BMSEN 59/3004/0160/1813 2 0 59005 0 00 0119+16 TR. TO PENNS CREEK
		0160/1813	BMSBG 59/3004/0160/1813
	039081 FT	039081 FT	2 0 59005 0 00 0101+00 MILLMONT RD (T322)
MILLMONT RD (SR3003 SEG 0010/0000)	0160/0000		
		5 0160/0000	LENGTH(AH 2607 BK 2471)
	036610 FT	036610 FT	2 0 59005 0 00 0076+33
		5 0150/0000	LENGTH(AH 2471 BK 2624)
SHIRK RD (T320)	0140/1960		
			LEWIS
		0140/1956	HARTLEY T

DIR: B TOTAL LEN: 12.813 MI. DIST: 03-8 SR: 3004
LEFT MUN: LEWIS T RIGHT MUN: LEWIS T

			SHIRK RD
		==	0140/0940 (T320)
	033986 FT		033986 FT 2 0 59005 0 00 0050+06
			S 0140/0000 LENGTH(AH 2624 BK 2503)
	031483 FT		031483 FT 2 0 59005 0 00 0025+08
			S 0130/0000 LENGTH(AH 2503 BK 2513)
DAVIS RD (SR3006 SEG 0010/0000)	0120/0804		
2 0 59005 0 00 0000+00	028970 FT		028970 FT
KNECHEL RD (T339)	0120/0000	==	S 0120/0000 LENGTH(AH 2513 BK 3394)
	025576 FT		025576 FT 2 0 59002 0 01 0258+63
			RANCK RD (T309)
		==	S 0110/0000 LENGTH(AH 3394 BK 2417)
			0100/1090 BMSEN 59/3004/0100/1033
			2 0 59002 0 01 0244+72
			LAUREL RUN
			0100/1033 BMSBG 59/3004/0100/1033
PICK RD (SR3001 SEG 0050/0454)	0100/0984		

DIR: B TOTAL LEN: 12.813 MI. DIST: 03-8 SR: 3004
LEFT MUN: HARTLEY T RIGHT MUN: HARTLEY T

023159 FT		023159 FT 2 0 59002 0 01 0234+80 S 0100/0000 LENGTH(AH 2417 BK 2415)
020744 FT		020744 FT 2 0 59002 0 01 0210+20 S 0090/0000 LENGTH(AH 2415 BK 1803) SR 0235 SH (SR0235 SEG 0050/0879) 0080/1219 MFC BEGIN = D 0080/0939 BMSEN 59/3004/0080/0901 2 0 59002 0 01 0201+10 WHITETHORN RUN 0080/0901 BMSBG 59/3004/0080/0901
018941 FT		018941 FT 2 0 59002 0 01 0192+33 S 0080/0000 LENGTH(AH 1803 BK 3066)
015875 FT PADDY MOUNTAIN RD (SR3001 SEG 0010/0000) 0070/0000		015875 FT 2 0 59002 0 00 0160+32 VILLAGE: GLEN IRON S 0070/0000 LENGTH(AH 3066 BK 2331)
013544 FT		013544 FT 2 0 59002 0 00 0136+70 S 0060/0000 LENGTH(AH 2331 BK 2555)

DIR: B TOTAL LEN: 12.813 MI. DIST: 03-8 SR: 3004
LEFT MUN: HARTLEY T RIGHT MUN: HARTLEY T

```
010989 FT                    010989 FT 2 0 59002 0 00 0110+81
                           S 0050/0000 LENGTH(AH 2555 BK 2543)

008446 FT                    008446 FT 2 0 59002 0 00 0085+04
                           S 0040/0000 LENGTH(AH 2543 BK 2605)

                                       TRIB TO PENNS CREEK
                                       STRUCTURE LENGTH  18 FT
                             0030/0119 BMSID 59/3004/0030/0119
005841 FT                    005841 FT 2 0 59002 0 00 0058+95
                                  NC CREEK RD
                                       CREEK RD
                                       (T304)
                           S 0030/0000 LENGTH(AH 2605 BK 2881)

002960 FT                    002960 FT 2 0 59002 0 00 0029+87
                           S 0020/0000 LENGTH(AH 2881 BK 2960)
                                       PARDEE RD
                             0010/2369 (T303)

000000 FT                    000000 FT 2 0 59002 0 00 0000+00
                                  NC TRAILS END RD
                                       WEIKERT RD
                                       (SR3002 SEG 0120/0000)
                                       MFC BEGIN = E
                           S 0010/0000 LENGTH(AH 2960 BK 0000)
```

DIR: B TOTAL LEN: 9.276 MI. DIST: 03-8 SR: 3003
LEFT MUN: MIFFLINBURG B RIGHT MUN: MIFFLINBURG B

	048977 FT		048977 FT INTER-AHD EIGHTH ST (BORO)
CHESTNUT ST (SR0045 SEG 0270/0929)	0220/0367		0220/0367 CHESTNUT ST (SR0045 SEG 0270/0929)
CHERRY ST (BORO)	0220/0177		0220/0177 CHERRY ST (BORO)
2 0 59008 0 02 0396+60	048610 FT		048610 FT
WALNUT ST (BORO)	0220/0000		S 0220/0000 LENGTH(AH 0367 BK 1341)
MULBERRY ST (BORO)	0210/1180		
2 0 59008 0 02 0383+60	047269 FT		047269 FT
PARK RD (BORO)	0210/0000		S 0210/0000 LENGTH(AH 1341 BK 1430)

DIR: B TOTAL LEN: 9.276 MI. DIST: 03-8 SR: 3003
LEFT MUN: MIFFLINBURG B RIGHT MUN: MIFFLINBURG B

LEFT			RIGHT	
MEADOW LN (BORO)	0200/1017	==		
				(APRA) RITZCRAFT CORPOR PRIVATE DR
		POI	0200/0960	(PRDR)
MEADOW LN (BORO)	0200/0410	==		
	045839 FT		0200/0077	BMSEN 59/3003/0200/0000
			045839 FT	2 0 59008 0 02 0368+97 BUFFALO CREEK BMSBG 59/3003/0200/0000
			S 0200/0000	LENGTH(AH 1430 BK 2136)
				ANN ST
		==	0190/1430	(BORO) THOMAS ST
		==	0190/1223	(BORO) LYNN ST
		==	0190/1019	(BORO)
ASPEN ST (BORO)	0190/0755	==		
LAUREL ST (BORO)	0190/0537	==		
BIRCH ST (BORO)	0190/0329	==		
				OAK AV
		==	0190/0298	(BORO)
EIGHTH ST (T388)	043703 FT		043703 FT	2 0 59008 0 01 0347+17 NC EIGHTH ST
MIFFLINBURG WEST BUFFALO T	0190/0000	==	S 0190/0000	LENGTH(AH 2136 BK 3780)
				MIFFLINBURG
			0180/1940	WEST BUFFALO T
2 0 59008 0 01 0309+83	039923 FT		039923 FT	
PLEASANT GROVE RD (SR3005 SEG 0180/2105)	0180/0000	==	S 0180/0000	LENGTH(AH 3780 BK 3543)

DIR: B TOTAL LEN: 9.276 MI. DIST: 03-8 SR: 3003
LEFT MUN: WEST BUFFALO T RIGHT MUN: WEST BUFFALO T

036380 FT

036380 FT 2 0 59008 0 01 0274+37
S 0170/0000 LENGTH(AH 3543 BK 1831)

2 0 59008 0 01 0256+05 034549 FT
SWAREY RD
(T378) 0160/0000 ==

034549 FT
S 0160/0000 LENGTH(AH 1831 BK 1768)

032781 FT

032781 FT 2 0 59008 0 01 0238+45
HOOVER RD
(T376)
== S 0150/0000 LENGTH(AH 1768 BK 2898)

== SHUCK RD
0140/0092 (T374)
029883 FT

2 0 59008 0 01 0209+00 029883 FT
RAND RD
(T374) 0140/0000 ==

S 0140/0000 LENGTH(AH 2898 BK 3587)
WEST BUFFALO
---- 0130/3268 LEWIS T

026296 FT

026296 FT 2 0 59008 0 01 0172+89
S 0130/0000 LENGTH(AH 3587 BK 3547)

DIR: B TOTAL LEN: 9.276 MI. DIST: 03-8 SR: 3003
LEFT MUN: LEWIS T RIGHT MUN: LEWIS T

WIRTH RD
(SR3013 SEG 0010/0000) 0120/2891

022749 FT

0120/0041 BMSEN 59/3003/0120/0000
022749 FT 2 0 59008 0 01 0137+23
BR. OF BUFFALO CREEK
BMSBG 59/3003/0120/0000
S 0120/0000 LENGTH(AH 3547 BK 1054)

0110/0442 BMSEN 59/3003/0110/0416
2 0 59008 0 01 0130+22
BUFFALO CREEK
0110/0416 BMSBG 59/3003/0110/0416

021695 FT

021695 FT 2 0 59008 0 00 0126+03
NC GRAND VALLEY RD
PLEASANT GROVE RD
(SR3005 SEG 0070/0000)
MFC BEGIN = D
S 0110/0000 LENGTH(AH 1054 BK 2599)

019096 FT

019096 FT 2 0 59008 0 00 0100+56
S 0100/0000 LENGTH(AH 2599 BK 1313)

017783 FT

017783 FT 2 0 59008 0 00 0087+73
KAISER RUN RD
(T341)
S 0090/0000 LENGTH(AH 1313 BK 1480)

016303 FT

016303 FT 2 0 59008 0 00 0072+76
S 0080/0000 LENGTH(AH 1480 BK 3101)

DIR: B TOTAL LEN: 9.276 MI. DIST: 03-8 SR: 3003
LEFT MUN: LEWIS T RIGHT MUN: LEWIS T

AIKEY RD
(T366) 0070/0782

013202 FT

013202 FT 2 0 59008 0 00 0040+21
LEWIS
HARTLEY T
S 0070/0000 LENGTH(AH 3101 BK 1978)

011224 FT

011224 FT 2 0 59008 0 00 0020+31
HARTLEY
HARTLETON B
S 0060/0000 LENGTH(AH 1978 BK 2034)

WATER ST
(BORO) 0050/0331

0050/0086 BMSEN 59/3003/0050/0064
2 0 59008 0 00 0000+59
COLD RUN
0050/0064 BMSBG 59/3003/0050/0064

009190 FT

009190 FT 2 0 59008 0 00 0000+00
MAIN ST
(SR0045 SEG 0160/1459)
NC COLDRUN RD
INTER-BK MAIN ST
(SR0045 SEG 0160/1459)
MFC BEGIN = E
S 0050/0000 LTH AH 002034 BK 000100

009190 FT

009190 FT
7044/0000 LTH AH 000100 BK 002387
INTER-AHD MAIN ST

MAIN ST
(SR0045 SEG 0160/1040) 0040/2387

0040/2387 (SR0045 SEG 0160/1040)

0040/1630 BMSEN 59/3003/0040/1612
2 0 59006 0 00 0083+99
COLD RUN
0040/1612 BMSBG 59/3003/0040/1612
ORCHARD RD
0040/1277 (T326)

DIR: B TOTAL LEN: 9.276 MI. DIST: 03-8 SR: 3003
LEFT MUN: HARTLETON B RIGHT MUN: HARTLETON B

	006803 FT		006803 FT 2 0 59006 0 00 0067+82 HARTLETON LEWIS T S 0040/0000 LENGTH(AH 2387 BK 1849)
DAVIS RD (SR3006 SEG 0050/0561)	0030/1179		HAUPT RD 0030/1151 (T339)
	004954 FT		004954 FT 2 0 59006 0 00 0049+36 S 0030/0000 LENGTH(AH 1849 BK 1969)
	002985 FT		002985 FT 2 0 59006 0 00 0029+67 STOVER RD (SR3008 SEG 0010/0000) S 0020/0000 LENGTH(AH 1969 BK 2985) 0010/2688 BMSEN 59/3003/0010/2656 2 0 59006 0 00 0026+48 COLD RUN 0010/2656 BMSBG 59/3003/0010/2656
PENN ST (T313)	0010/2080		
MAPLE ST (T311)	0010/1826		
TOWNSHIP AL (TWP)	0010/1636		
	000000 FT		TRIBUTARY TO COLD RUN STRUCTURE LENGTH 10 FT 0010/0105 BMSID 59/3003/0010/0105 000000 FT 2 0 59006 0 00 0000+00 VILLAGE: MILLMONT NC MILLMONT RD CREEK R (SR3004 SEG 0160/0000) INTER-BK MILLMONT RD (T322) MFC BEGIN = D S 0010/0000 LENGTH(AH 2985 BK 0000)

DIR: B TOTAL LEN: 11.289 MI. DIST: 03-8 SR: 3002
LEFT MUN: HARTLETON B RIGHT MUN: HARTLETON B

059607 FT

HARTLETON
HARTLEY T

0240/0155
057137 FT

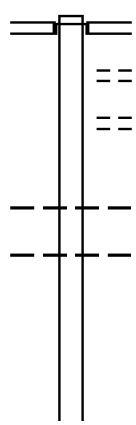

059607 FT
INTER-AHD HAZEL ST
(BORO)
MAIN ST
0240/2470 (SR0045 SEG 0150/1950)
PARK RD
0240/2207 (BORO)
SHIRK RD
0240/1662 (BORO)

HARTLETON
0240/0710 HARTLEY T

057137 FT 2 0 59001 0 02 0573+89
NC LAUREL RD
0240/0000 LENGTH(AH 2470 BK 3119)

DIR: B TOTAL LEN: 11.289 MI. DIST: 03-8 SR: 3002
LEFT MUN: HARTLEY T RIGHT MUN: HARTLEY T

	054018 FT		054018 FT 2 0 59001 0 02 0542+70 POLLACK RD (T316)
		==	S 0230/0000 LENGTH(AH 3119 BK 2824)
	051194 FT		051194 FT 2 0 59001 0 02 0514+43 S 0220/0000 LENGTH(AH 2824 BK 2485)
	048709 FT		048709 FT 2 0 59001 0 02 0489+56 S 0210/0000 LENGTH(AH 2485 BK 2063)
			BALL PARK RD
		==	0200/0841 (TWP)
		RBR	0200/0557 BMSEN 59/3002/0200/0501 2 0 59001 0 02 0473+93 P3
		RBR	LAUREL RUN 0200/0501 BMSBG 59/3002/0200/0501
MILL RD (T312)	0200/0432 046646 FT	==	046646 FT 2 0 59001 0 02 0468+96 NC SR 3002 SH SR 0235 SH (SR0235 SEG 0080/2139)
			S 0200/0000 LENGTH(AH 2063 BK 2834) 0190/2434 BMSEN 59/3002/0190/2423

DIR: B TOTAL LEN: 11.289 MI. DIST: 03-8 SR: 3002
LEFT MUN: HARTLEY T RIGHT MUN: HARTLEY T

			2 0 59001 0 02 0464+90
			TRIB TO LAUREL RUN
		0190/2423	BMSBG 59/3002/0190/2423
			SCHOOL RD
		0190/2276	(TWP)
	043812 FT	043812 FT	2 0 59001 0 02 0440+69
			VILLAGE: LAURELTON
		0190/0000	LENGTH(AH 2834 BK 2492)
	041320 FT	041320 FT	2 0 59001 0 02 0415+63
			PADDY MT RD
			(T306)
		0180/0000	LENGTH(AH 2492 BK 2372)
		0170/0180	BMSEN 59/3002/0170/0163
			0 0 00000 0 00 0000+00
			TRIB TO PENNS CREEK
		0170/0163	BMSBG 59/3002/0170/0163
2 0 59001 0 02 0391+80	038948 FT	038948 FT	
HASSENPLUG RD			
(SR3020 SEG 0010/0000)	0170/0000	0170/0000	LENGTH(AH 2372 BK 1713)
		0160/1184	BMSEN 59/3002/0160/1176
			2 0 59001 0 02 0386+33
			TRIB TO WHITEHORN RUN
		0160/1176	BMSBG 59/3002/0160/1176
	037235 FT	037235 FT	2 0 59001 0 02 0374+62
		0160/0000	LENGTH(AH 1713 BK 2309)

DIR: B TOTAL LEN: 11.289 MI. DIST: 03-8 SR: 3002
LEFT MUN: HARTLEY T RIGHT MUN: HARTLEY T

```
                                        0150/0251 BMSEN 59/3002/0150/0240
                                                  2 0 59001 0 02 0353+92
                                                  TR. TO PENNS CREEK
                                        0150/0240 BMSBG 59/3002/0150/0240
034926 FT                               034926 FT 2 0 59001 0 02 0351+00
                                                  LINCOLN CHAPEL RD
                                                  (T307)
                                     ==  S 0150/0000 LENGTH(AH 2309 BK 2680)

                                        0140/1334 BMSEN 59/3002/0140/1319
                                                  2 0 59001 0 02 0337+90
                                                  WHITEHORN RUN
                                        0140/1319 BMSBG 59/3002/0140/1319

032246 FT                               032246 FT 2 0 59001 0 02 0324+70
                                      S 0140/0000 LENGTH(AH 2680 BK 2465)

029781 FT                               029781 FT 2 0 59001 0 02 0300+10
                                      S 0130/0000 LENGTH(AH 2465 BK 1981)

027800 FT                               027800 FT 2 0 59001 0 02 0280+30
                                                  TRAILS END RD
                                                  (SR3004 SEG 0010/0000)
                                     ==  S 0120/0000 LENGTH(AH 1981 BK 3013)

024787 FT                               024787 FT 2 0 59001 0 01 0249+77
                                      S 0110/0000 LENGTH(AH 3013 BK 1981)
```

DIR: B TOTAL LEN: 11.289 MI. DIST: 03-8 SR: 3002
LEFT MUN: HARTLEY T RIGHT MUN: HARTLEY T

022806 FT

022806 FT 2 0 59001 0 01 0229+96
S 0100/0000 LENGTH(AH 1981 BK 2485)

020321 FT

020321 FT 2 0 59001 0 01 0205+11
S 0090/0000 LENGTH(AH 2485 BK 3023)

017298 FT

017298 FT 2 0 59001 0 00 0173+25
WHITE MT RD
(T302)
S 0080/0000 LENGTH(AH 3023 BK 2113)
AIMETTI LN
0070/1688 (PRDR)

BARNETT RD
(T311)

0070/0421
015185 FT

015185 FT 2 0 59001 0 00 0152+09
MFC BEGIN = D
S 0070/0000 LENGTH(AH 2113 BK 2715)

BARNETT RD
(T311)

0060/2030

012470 FT

012470 FT 2 0 59001 0 00 0124+90
VILLAGE: WEIKERT
S 0060/0000 LENGTH(AH 2715 BK 2483)

DIR: B TOTAL LEN: 11.289 MI. DIST: 03-8 SR: 3002
LEFT MUN: HARTLEY T RIGHT MUN: HARTLEY T

009987 FT

009987 FT 2 0 59001 0 00 0100+03
S 0050/0000 LENGTH(AH 2483 BK 2472)

007515 FT

007515 FT 2 0 59001 0 00 0075+27
S 0040/0000 LENGTH(AH 2472 BK 2490)

005025 FT

005025 FT 2 0 59001 0 00 0050+33
S 0030/0000 LENGTH(AH 2490 BK 2432)

002593 FT

002593 FT 2 0 59001 0 00 0025+97
S 0020/0000 LENGTH(AH 2432 BK 2593)

000000 FT

000000 FT 2 0 59001 0 00 0000+00
VILLAGE: CHERRY RUN
NC WEIKERT RD
INTER-BK WINTERS RD
(T301)
MFC BEGIN = E
S 0010/0000 LENGTH(AH 2593 BK 0000)

BRIER PATCH DR
(FRST)

0010/0000

DIR: B TOTAL LEN: 2.069 MI. DIST: 03-8 SR: 3001
LEFT MUN: HARTLEY T RIGHT MUN: HARTLEY T

010925 FT
010471 FT

010925 FT CREEK RD
0050/0454 (SR3004 SEG 0100/0984)
010471 FT 2 0 59032 0 00 0104+67
VILLAGE: LAUREL PARK
S 0050/0000 LENGTH(AH 0454 BK 3017)

2 0 59032 0 00 0074+34 007454 FT
PALMAN RD

007454 FT
NC PICK RD

DIR: B TOTAL LEN: 2.069 MI. DIST: 03-8 SR: 3001
LEFT MUN: HARTLEY T RIGHT MUN: HARTLEY T

(T707)
SR 0235 SH
(SR0235 SEG 0080/0000)

0040/0000
007454 FT

INTER-BK SR 0235 SH
(SR0235 SEG 0080/0000)
S 0040/0000 LTH AH 003017 BK 000100
007454 FT
7034/0000 LTH AH 000100 BK 001864
INTER-AHD SR 0235 SH
(SR0235 SEG 0070/1501)
SR 0235 SH
0030/1864 (SR0235 SEG 0070/1501)

005590 FT

005590 FT 2 0 59032 0 00 0056+06
VILLAGE: LAURELTON
LONG LN
(T308)
S 0030/0000 LENGTH(AH 1864 BK 3038)

PADDY MT RD
(T306)
LINCOLN CHAPEL RD
(T307)

0020/0902

NC LINCOLN CHAPEL RD

002552 FT

002552 FT 2 0 59032 0 00 0025+63
VILLAGE: LINCOLN CHAPEL
S 0020/0000 LENGTH(AH 3038 BK 2552)

0010/1048 BMSEN 59/3001/0010/1018
2 0 59032 0 00 0010+32
WHITETHORN RUN
0010/1018 BMSBG 59/3001/0010/1018

000000 FT

000000 FT 2 0 59032 0 00 0000+00
NC PADDY MT RD
CREEK RD
(SR3004 SEG 0070/0000)
MFC BEGIN = E
S 0010/0000 LENGTH(AH 2552 BK 0000)

DIR: B TOTAL LEN: 1.608 MI. DIST: 03-8 SR: 2009
LEFT MUN: UNION T RIGHT MUN: UNION T

008492 FT 008492 FT

DIR: B TOTAL LEN: 1.608 MI. DIST: 03-8 SR: 2009
LEFT MUN: UNION T RIGHT MUN: UNION T

SR 0304 SH (SR0304 SEG 0300/0000)	0040/1903	INTER-AHD 0040/1903	SR 0304 SH (SR0304 SEG 0300/0000) WINFIELD CRK STRUCTURE LENGTH 30 FT
		0040/1525	BMSID 59/2009/0040/1525
PRIVATE DR (PRDR)	0040/0721		
	006589 FT	006589 FT	2 0 59047 0 00 0076+86 TRIB TO SUSQUEHANNA RVR STRUCTURE LENGTH 20 FT BMSID 59/2009/0040/0000
		S 0040/0000	LENGTH(AH 1903 BK 2338)
FELMEY RD (T331)	0030/1985	POI 0030/1985	(APRA) FAIRCHILD BROTHE
		0030/1239	SHIRLEY DR (T332)
	004251 FT	004251 FT	2 0 59047 0 00 0053+40 VILLAGE: WINFIELD SANDEL RD (T333)
		S 0030/0000	LENGTH(AH 2338 BK 2909)
		0020/0975	BLUEBIRD LN (T336)
	001342 FT	001342 FT	2 0 59047 0 00 0024+27 RIDGE RD (T365)
		S 0020/0000	LENGTH(AH 2909 BK 1342)
PANORAMA DR (T325)	0010/0423 000000 FT	000000 FT	2 0 59047 0 00 0010+85 NC PARK RD
		INTER-BK	PARK RD (SR1017 SEG 0140/0000) MFC BEGIN = D
COUNTY LINE RD (SR1017 SEG 0140/0000)	0010/0000	S 0010/0000	LENGTH(AH 1342 BK 0000)

DIR: B TOTAL LEN: 3.968 MI. DIST: 03-8 SR: 2007
LEFT MUN: KELLY T RIGHT MUN: KELLY T

020953 FT

020953 FT WILLIAM PENN DR
0120/0603 (SR1018 SEG 0010/1468)
0120/0406 BMSEN 59/2007/0120/0254
KELLY
0120/0340 BUFFALO T
2 0 59036 0 01 0053+12
BUFFALO CRK.
0120/0254 BMSBG 59/2007/0120/0254
020350 FT

020350 FT 2 0 59036 0 01 0053+24
MILL RACE
STRUCTURE LENGTH 13 FT
BMSID 59/2007/0120/0000
S 0120/0000 LENGTH(AH 0603 BK 1512)

CAMPBELL MILL RD
(T379)
0110/1298

EDISON AV
0110/0390 (BORO)
018838 FT

018838 FT 2 0 59036 0 01 0037+80
BUFFALO RD
(SR0192 SEG 0400/0743)
NC AIRPORT RD
SIXTEENTH ST
(BORO)
INTER-BK BUFFALO RD
(SR0192 SEG 0400/0743)
S 0110/0000 LTH AH 001512 BK 000100
018838 FT

018838 FT
7108/0000 LTH AH 000100 BK 000666
INTER-AHD BUFFALO RD
(SR0192 SEG 0400/0000)

BUFFALO RD
(SR0192 SEG 0400/0000)
0100/0666

0100/0666 LEWISBURG B

BUFFALO
LEWISBURG B
0100/0498

ST PAUL ST
0100/0332 (BORO)
018172 FT

018172 FT 2 0 59036 0 00 0030+67

DIR: B TOTAL LEN: 3.968 MI. DIST: 03-8 SR: 2007
LEFT MUN: LEWISBURG B RIGHT MUN: LEWISBURG B

			TERRACE DR
			(BORO)
			0100/0000 LENGTH(AH 0666 BK 1640)
LEWISBURG			
BUFFALO T	0090/1463		
			MEADOW LN
			0090/1307 (BORO)
BUFFALO			
EAST BUFFALO T	0090/1090		
			LEWISBURG
			0090/1069 EAST BUFFALO T
			LIMESTONE RU
			STRUCTURE LENGTH 33 FT
			0090/0707 BMSID 59/2007/0090/0707
			ST MARY ST
			0090/0497 (T396)
	016532 FT		016532 FT 2 0 59036 0 00 0014+06
			MFC BEGIN = C
			0090/0000 LENGTH(AH 1640 BK 1433)
			PENNDOT STOCKPILE 01
			0080/1395 (GOVT)
			(APRA) PENNDOT STOCKPIL
			PENNDOT STOCKPILE 01
		POI	0080/1200 (GOVT)
	015099 FT		015099 FT 2 0 59036 0 00 0000+00
			WEST MARKET ST
			(SR0045 SEG 0440/1510)
WEST MARKET ST			
(SR0045 SEG 0440/1510)	0080/0000		0080/0000 LENGTH(AH 1433 BK 2335)
			WASHINGTON AV
			0070/1890 (T367)
			NC FAIRGROUND RD
			SMOKETOWN RD
			0070/0416 (T355)
	012764 FT		012764 FT 2 0 59015 0 03 0128+91
			0070/0000 LENGTH(AH 2335 BK 2827)
SMOKETOWN RD			
(T355)	0060/2666		NC SMOKETOWN RD

DIR: B TOTAL LEN: 3.968 MI. DIST: 03-8 SR: 2007
LEFT MUN: EAST BUFFALO T RIGHT MUN: EAST BUFFALO T

WALNUT HOLLOW LN
(T353)

009937 FT
0050/0544
007605 FT
006543 FT
004737 FT
002518 FT
000000 FT

009937 FT 2 0 59015 0 02 0099+98
0060/0000 LENGTH(AH 2827 BK 2332)

007605 FT 2 0 59015 0 01 0076+66
0050/0000 LENGTH(AH 2332 BK 1062)
TR LIMESTONE
STRUCTURE LENGTH 11 FT
0040/0638 BMSID 59/2007/0040/0638

006543 FT 2 0 59015 0 00 0065+76
0040/0000 LENGTH(AH 1062 BK 1806)

004737 FT 2 0 59015 0 00 0047+46
PHEASANT RIDGE RD
(T349)
0030/0000 LENGTH(AH 1806 BK 2219)

0020/0060 BMSEN 59/2007/0020/0000
002518 FT 2 0 59015 0 00 0025+14
TURTLE CREEK
BMSBG 59/2007/0020/0000
0020/0000 LENGTH(AH 2219 BK 2518)

000000 FT 2 0 59015 0 00 0000+00
NC OLD SCHOOL HOUSE RD
FURNACE RD
(SR2004 SEG 0150/2430)
MFC BEGIN = D
0010/0000 LENGTH(AH 2518 BK 0000)

DIR: B TOTAL LEN: 2.130 MI. DIST: 03-8 SR: 2005
LEFT MUN: EAST BUFFALO T RIGHT MUN: EAST BUFFALO T

OLD TURNPIKE RD 011249 FT
(SR0045 SEG 0410/0000) 0050/1469
FOR SR 0045 AND 2005

011249 FT OLD TURNPIKE RD
0050/1469 (SR0045 SEG 0410/0000)

DIR: B TOTAL LEN: 2.130 MI. DIST: 03-8 SR: 2005
LEFT MUN: EAST BUFFALO T RIGHT MUN: EAST BUFFALO T

(CONN) 0050/1220

009780 FT
009780 FT 2 0 59048 0 00 0098+15
0050/0000 LENGTH(AH 1469 BK 2318)

007462 FT
007462 FT 2 0 59048 0 00 0074+67
0040/0000 LENGTH(AH 2318 BK 1808)

WINDY HILL LN
(PRDR) 0030/0698

005654 FT
005654 FT 2 0 59048 0 00 0056+36
PHEASANT RIDGE RD
(T349)
0030/0000 LENGTH(AH 1808 BK 3433)

0020/0018 BMSEN 59/2005/0020/0000

002221 FT
002221 FT 2 0 59048 0 00 0022+15
TURTLE CREEK
BMSBG 59/2005/0020/0000
0020/0000 LENGTH(AH 3433 BK 2221)

000000 FT
000000 FT 2 0 59048 0 00 0000+00
NC SALEM CHURCH RD
FURNACE RD
(SR2004 SEG 0140/0940)
MFC BEGIN = E
0010/0000 LENGTH(AH 2221 BK 0000)

DIR: B TOTAL LEN: 9.674 MI. DIST: 03-8 SR: 2004
LEFT MUN: EAST BUFFALO T RIGHT MUN: EAST BUFFALO T

051081 FT

051081 FT SR 0015 SH
0220/1656 (SR0015 SEG 0090/0952)
SR 0015 SH
0220/1484 (SR0015 SEG 0091/1053)

049425 FT

049425 FT 2 0 59012 0 02 0491+92
S 0220/0000 LENGTH(AH 1656 BK 2036)

047389 FT

047389 FT 2 0 59012 0 02 0471+80
S 0210/0000 LENGTH(AH 2036 BK 2528)

044861 FT

044861 FT 2 0 59012 0 02 0446+82
S 0200/0000 LENGTH(AH 2528 BK 2110)

SUPPLEE MILL RD
(T458)

0190/1826

SUPPLEE MILL RD

DIR: B TOTAL LEN: 9.674 MI. DIST: 03-8 SR: 2004
LEFT MUN: EAST BUFFALO T RIGHT MUN: EAST BUFFALO T

	0190/1792	(T458) TR.TURTLE CK STRUCTURE LENGTH 11 FT
	0190/1693	BMSID 59/2004/0190/1693
042751 FT	042751 FT	2 0 59012 0 02 0426+18
	S 0190/0000	LENGTH(AH 2110 BK 2608)
	0180/0023	BMSEN 59/2004/0180/0000
040143 FT	040143 FT	2 0 59012 0 02 0400+79 TR TURTLE CR BMSBG 59/2004/0180/0000
	S 0180/0000	LENGTH(AH 2608 BK 2579) STEIN LN
	0170/2111	(T432)
037564 FT	037564 FT	2 0 59012 0 02 0375+28
	S 0170/0000	LENGTH(AH 2579 BK 2713)
034851 FT	034851 FT	2 0 59012 0 02 0348+43
	S 0160/0000	LENGTH(AH 2713 BK 2746)
OLD SCHOOL HOUSE RD (SR2007 SEG 0010/0000) 0150/2430		

DIR: B TOTAL LEN: 9.674 MI. DIST: 03-8 SR: 2004
LEFT MUN: EAST BUFFALO T RIGHT MUN: EAST BUFFALO T

032105 FT

0150/0017 BMSEN 59/2004/0150/0000
032105 FT 2 0 59012 0 02 0321+06
T.TURTLE CK.
BMSBG 59/2004/0150/0000
S 0150/0000 LENGTH(AH 2746 BK 2620)

SALEM CHURCH RD
(SR2005 SEG 0010/0000) 0140/0940

029485 FT

029485 FT 2 0 59012 0 02 0295+10
IRON CAVE LN
(T327)
S 0140/0000 LENGTH(AH 2620 BK 2468)

0130/1565 BMSEN 59/2004/0130/1546
2 0 59012 0 02 0285+72
B.TURTLE CK.
0130/1546 BMSBG 59/2004/0130/1546

027017 FT

027017 FT 2 0 59012 0 02 0270+46
S 0130/0000 LENGTH(AH 2468 BK 2420)

EAST BUFFALO
0120/1575 BUFFALO T

024597 FT

024597 FT 2 0 59012 0 02 0246+23
S 0120/0000 LENGTH(AH 2420 BK 2675)

2 0 59012 0 02 0219+21 021922 FT
DREISBACH CHURCH RD
(SR2003 SEG 0090/0000) 0110/0000

021922 FT NEW BERLIN MT RD
(SR2003 SEG 0090/0000)
S 0110/0000 LENGTH(AH 2675 BK 2521)
0100/2521 BMSEN 59/2004/0100/2491

DIR: B TOTAL LEN: 9.674 MI. DIST: 03-8 SR: 2004
LEFT MUN: BUFFALO T RIGHT MUN: BUFFALO T

			2 0 59012 0 02 0218+97 TURTLE CREEK 0100/2491 BMSBG 59/2004/0100/2491
	019401 FT		019401 FT 2 0 59012 0 01 0193+60 RIDGE RD (SR3016 SEG 0090/1790) S 0100/0000 LENGTH(AH 2521 BK 1895)
BEAVER RUN RD (T422)	0090/0353 017506 FT	==	017506 FT 2 0 59012 0 01 0174+73 S 0090/0000 LENGTH(AH 1895 BK 2522)
	014984 FT		014984 FT 2 0 59012 0 01 0149+61 S 0080/0000 LENGTH(AH 2522 BK 2489)
SKUNK HOLLOW RD (T418)	0070/1966	==	
	012495 FT		012495 FT 2 0 59012 0 01 0124+82 S 0070/0000 LENGTH(AH 2489 BK 2492)
	010003 FT		010003 FT 2 0 59012 0 01 0100+00 S 0060/0000 LENGTH(AH 2492 BK 2459)

DIR: B TOTAL LEN: 9.674 MI. DIST: 03-8 SR: 2004
LEFT MUN: BUFFALO T RIGHT MUN: BUFFALO T

```
                                                  |  |
                                                  |  |
                                                  |  |
GROVE RD                                          |  |                BROUSE RD
(T403)                    0050/0566               |  |  0050/0566 (T404)
                         007544 FT                |  |  007544 FT 2 0 59012 0 01 0075+48
                                                  |  |  S 0050/0000 LENGTH(AH 2459 BK 2539)
                                                  |  |
RIDGE VIEW LN                                     |  |
(PRDR)                    0040/1106               |  |
                                                  |  |                BUFFALO
                                                  |  |  0040/1087 WEST BUFFALO T
                                                  |  |
                         005005 FT                |  |  005005 FT 2 0 59012 0 01 0050+05
                                                  |  |  S 0040/0000 LENGTH(AH 2539 BK 2382)
BRANDYWINE LA                                     |  |
(T398)                    0030/1686               |  |        NC FURNACE RD
                                                  |  |
                                                  |  |                WEST BUFFALO
                                                  |  |  0030/0077 MIFFLINBURG B
                         002623 FT                |  |  002623 FT 2 0 59012 0 00 0026+23
                                                  |  |  S 0030/0000 LENGTH(AH 2382 BK 1606)
EAST ST                                           |  |
(BORO)                    0020/1137               |  |
                                                  |  |
                         001017 FT                |  |  001017 FT 2 0 59012 0 00 0010+21
                                                  |  |                SECOND ST
                                                  |  |                (BORO)
                                                  |  |  S 0020/0000 LENGTH(AH 1606 BK 1017)
                                                  |  |                PINE ST
                                                  |  |  0010/0627 (BORO)
ANSPACH AV                                        |  |
(BORO)                    0010/0498               |  |
                                                  |  |                THIRD ST
                                                  |  |  0010/0056 (BORO)
                         000000 FT                |  |  000000 FT 2 0 59012 0 00 0000+00
                                                  |  |        NC MAPLE ST
                                                  |  |                FOURTH ST
                                                  |  |                (SR0304 SEG 0020/0000)
                                                  |  |                MFC BEGIN = D
                                                  |  |  S 0010/0000 LENGTH(AH 1017 BK 0000)
```

DIR: B TOTAL LEN: 5.013 MI. DIST: 03-8 SR: 2003
LEFT MUN: BUFFALO T RIGHT MUN: BUFFALO T

OLD TURNPIKE RD (SR0045 SEG 0370/0000)	026468 FT 0110/3132	026468 FT 0110/3132	OLD TURNPIKE RD (SR0045 SEG 0370/0000)
	023336 FT	023336 FT 5 0110/0000	2 0 59014 0 00 0233+52 T.BUFFALO C. STRUCTURE LENGTH 9 FT BMSID 59/2003/0110/0000 LENGTH(AH 3132 BK 2575)
	020761 FT	020761 FT	2 0 59014 0 00 0207+71

DIR: B TOTAL LEN: 5.013 MI. DIST: 03-8 SR: 2003
LEFT MUN: BUFFALO T RIGHT MUN: BUFFALO T

				PHEASANT RIDGE RD (T345)
		==	S	0100/0000 LENGTH(AH 2575 BK 2392)
	018369 FT			018369 FT 2 0 59014 0 00 0183+73 NC DREISBACH CHURCH RD
				FURNACE RD (SR2004 SEG 0110/0000)
		==	S	0090/0000 LENGTH(AH 2392 BK 2355)
	016014 FT			016014 FT 2 0 59014 0 00 0160+15
			S	0080/0000 LENGTH(AH 2355 BK 2041)
SLEEPY HOLLOW LN (PRDR)	0070/1362	==	==	0070/1362 HIDEAWAY LN (PRDR)
			==	0070/0361 LOG CABIN LN (PRDR)
2 0 59014 0 00 0139+71 TURKEY RUN RD (T327)	013973 FT 0070/0000	==	S	013973 FT 0070/0000 LENGTH(AH 2041 BK 2317)
			==	0060/1574 RUSTY RUN LN (T328)
2 0 59014 0 00 0116+64 VIOLET RD (T420)	011656 FT 0060/0000	==	S	011656 FT 0060/0000 LENGTH(AH 2317 BK 3118)

DIR: B TOTAL LEN: 5.013 MI. DIST: 03-8 SR: 2003
LEFT MUN: BUFFALO T RIGHT MUN: BUFFALO T

	008538 FT		008538 FT 2 0 59014 0 00 0085+38
			0050/0000 LENGTH(AH 3118 BK 2484)
			BUFFALO
			0040/1642 LIMESTONE T
	006054 FT		006054 FT 2 0 59014 0 00 0060+48
			0040/0000 LENGTH(AH 2484 BK 2616)
	003438 FT		003438 FT 2 0 59014 0 00 0034+25
			NC NEW BERLIN MOUNTAIN RD
			LIMESTONE
			NEW BERLIN B
			0030/0000 LENGTH(AH 2616 BK 1474)
MOUNTAIN RD			
(T352)	0020/1164		
			PLUM ST
			0020/0779 (BORO)
MOTTER LN			
(BORO)	0020/0250		
2 0 59014 0 00 0019+65	001964 FT		001964 FT
SMITH ST			
(BORO)	0020/0000		0020/0000 LENGTH(AH 1474 BK 1964)
			GREEN ST
			0010/1569 (BORO)
			LIBERTY ST
			0010/0813 (BORO)
			HIGH ST
			0010/0412 (BORO)
			MAZE AL
			0010/0212 (BORO)
	000000 FT		000000 FT 2 0 59014 0 00 0000+00
			NC VINE ST
			MARKET ST
			(SR0304 SEG 0140/0000)
			INTER-BK VINE ST
			(SR0204 SEG 0020/0813)
			MFC BEGIN = D
			0010/0000 LENGTH(AH 1964 BK 0000)

DIR: B TOTAL LEN: 3.383 MI. DIST: 03-8 SR: 2002
LEFT MUN: UNION T RIGHT MUN: BUFFALO T

017864 FT
TRUTT RD
(T358) 0080/3038 ==

017864 FT
INTER-AHD COUNTY LINE RD
0080/3038 (SR1017 SEG 0150/2511)

014826 FT

014826 FT 2 0 59050 0 00 0153+38
REICHLEY RD
(T508)
== S 0080/0000 LENGTH(AH 3038 BK 1476)

2 0 59050 0 00 0138+84 013350 FT
AMISH RD
(T356) 0070/0000 ==

013350 FT
S 0070/0000 LENGTH(AH 1476 BK 2541)

2 0 59050 0 00 0113+20 010809 FT
FELMEY RD
(T331) 0060/0000 ==

010809 FT
S 0060/0000 LENGTH(AH 2541 BK 2302)

DIR: B TOTAL LEN: 3.383 MI. DIST: 03-8 SR: 2002
LEFT MUN: UNION T RIGHT MUN: BUFFALO T

	008507 FT		008507 FT 2 0 59050 0 00 0090+27 PENNS DR (T504) 0050/0000 LENGTH(AH 2302 BK 2632)
	005875 FT		005875 FT 2 0 59050 0 00 0063+89 LEPLEY RD (T492) MONROE JACKSON T 0040/0000 LENGTH(AH 2632 BK 2157)
STEIN LN (T354)	0030/0736		STEIN LN 0030/0736 (T486)
	003718 FT		003718 FT 2 0 59050 0 00 0042+18 CREST RD (T507) 0030/0000 LENGTH(AH 2157 BK 1782)
	001936 FT		001936 FT 2 0 59050 0 00 0024+48 0020/0000 LENGTH(AH 1782 BK 1526)
	000410 FT		000410 FT 2 0 59050 0 00 0009+22 0010/0000 LENGTH(AH 1526 BK 0410)
	000000 FT		000000 FT 0 0 00000 0 00 0000+00 NC COUNTY LINE RD SR 0304 SH (SR0304 SEG 0200/1904) MFC BEGIN = E 0008/0000 LENGTH(AH 0410 BK 0000)

DIR: B TOTAL LEN: 3.052 MI. DIST: 03-8 SR: 2001
LEFT MUN: BUFFALO T RIGHT MUN: BUFFALO T

016115 FT

016115 FT JOHNSON MILL RD
0080/2988 (SR1001 SEG 0070/0000)
0080/2536 BMSEN 59/2001/0080/2524
2 0 59030 0 00 0075+28
MUDDY RUN
0080/2524 BMSBG 59/2001/0080/2524

013127 FT

013127 FT 2 0 59030 0 00 0050+08
S 0080/0000 LENGTH(AH 2988 BK 2501)

CANNON RD
(T376)

0070/1693

010626 FT

010626 FT 2 0 59030 0 00 0025+15
S 0070/0000 LENGTH(AH 2501 BK 1557)

0060/0872 BMSEN 59/2001/0060/0707
2 0 59030 0 00 0016+61
BUFFALO CREEK
0060/0707 BMSBG 59/2001/0060/0707

009069 FT

009069 FT 2 0 59030 0 00 0009+63

DIR: B TOTAL LEN: 3.052 MI. DIST: 03-8 SR: 2001
LEFT MUN: BUFFALO T RIGHT MUN: BUFFALO T

			0060/0000 LENGTH(AH 1557 BK 0966)
	008103 FT		008103 FT 2 0 59030 0 00 0000+00
			BUFFALO RD
BUFFALO RD			(SR0192 SEG 0290/0000)
(SR0192 SEG 0290/0000)	0050/0000		0050/0000 LENGTH(AH 0966 BK 2111)
	005992 FT		005992 FT 2 0 59035 0 00 0060+05
			0040/0000 LENGTH(AH 2111 BK 1659)
KEEFER RD			
(T362)	0030/0605		
	004333 FT		004333 FT 2 0 59035 0 00 0043+46
			YOUNG RD
			(T424)
			0030/0000 LENGTH(AH 1659 BK 2616)
	001717 FT		001717 FT 2 0 59035 0 00 0017+37
			BEAVER RUN
			STRUCTURE LENGTH 26 FT
			BMSID 59/2001/0020/0000
			0020/0000 LENGTH(AH 2616 BK 1717)
			STRICKLER RD
			0010/1092 (T347)
	000000 FT		000000 FT 2 0 59035 0 00 0000+00
			VILLAGE: VICKSBURG
			NC BEAVER RUN RD
			OLD TURNPIKE RD
			(SR0045 SEG 0350/0560)
			INTER-BK BEAVER RUN RD
			(T422)
			MFC BEGIN = E
			0010/0000 LENGTH(AH 1717 BK 0000)

DIR: B TOTAL LEN: .891 MI. DIST: 03-8 SR: 1018
LEFT MUN: KELLY T RIGHT MUN: KELLY T

	004706 FT		004706 FT DERR DR (SR0015 SEG 0200/0350) (SR0015 SEG 0201/0354)
FROM 0015/0201 SH (CONN)	0020/1673		0020/1857
			TO 0015/0201 SH 0020/1651 (CONN)
J P M RD (T476)	0020/1326		
WILLOW BROOK BL (T547)	0020/1014		
BIRCH TREE LN (PRDR)	0020/0409		
2 0 59021 0 00 0028+98	002849 FT		002849 FT
NEWMAN RD (T474)	0020/0000		S 0020/0000 LENGTH(AH 1857 BK 2849)
			0010/1549 MFC BEGIN = C AIRPORT RD 0010/1468 (SR2007 SEG 0120/0603)
	000000 FT		000000 FT 2 0 59021 0 00 0000+00 NC WILLIAM PENN DR * REF-BK FEDERAL PENITENTIARY DR (GOVT) MFC BEGIN = E S 0010/0000 LENGTH(AH 2849 BK 0000)

DIR: B TOTAL LEN: .000 MI. DIST: 03-8 SR: 1016
LEFT MUN: GREGG T RIGHT MUN: GREGG T

000000 FT

000000 FT
7010/0000 LENGTH(AH 1769 BK 0000)

DIR: B TOTAL LEN: .492 MI. DIST: 03-8 SR: 1014
LEFT MUN: GREGG T RIGHT MUN: GREGG T

```
002600 FT                    002600 FT
                             INTER-AHD  SR 0044 SH
                                        (SR0044 SEG 0050/0000)
                                        SR 0044 SH
                             0010/2600  (SR0044 SEG 0050/0000)
                                        FOR SR 0044 AND 1014
                             0010/2272  (CONN)
                             0010/2146  BMSEN 59/1014/0010/2135
                                        1 0 00176 0 00 0143+39
                                        SOUTH CREEK
                             0010/2135  BMSBG 59/1014/0010/2135

000000 FT                    000000 FT  1 0 00176 0 00 0121+97
                                  NC SR 1014 SH
                           * REF-BK     TOWNSHIP RT
                                        (TWP )
                                        MFC BEGIN = E
                           S 0010/0000  LENGTH(AH 2600 BK 0000)
```

DIR: B TOTAL LEN: .053 MI. DIST: 03-8 SR: 1013
LEFT MUN: WHITE DEER T RIGHT MUN: WHITE DEER T

000279 FT
000142 FT
000142 FT
000000 FT

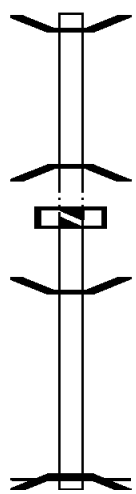

000279 FT BMSEN 59/1013/0020/0000
REF-AHD GRAY HILL RD
0020/0137 (T514)
000142 FT 2 0 00000 0 00 0000+00
REF-BK GRAY HILL RD
(T514)
I-80 WB
BMSBG 59/1013/0020/0000
0020/0000 LTH AH 000137 BK 000077
000142 FT
7012/0000 LTH AH 000077 BK 000142
BMSEN 59/1013/0010/0000
REF-AHD GRAY HILL RD
0010/0142 (T514)
000000 FT 2 0 00000 0 00 0000+00
NC GRAY HILL RD
REF-BK GRAY HILL RD
(T514)
I-80 EBL
BMSBG 59/1013/0010/0000
MFC BEGIN = E
0010/0000 LENGTH(AH 0142 BK 0000)

DIR: N TOTAL LEN: 2.271 MI. DIST: 03-8 SR: 1012
LEFT MUN: GREGG T RIGHT MUN: GREGG T

011992 FT

011992 FT MARINE CORPS LEAG MEM H
0050/3135 (SR0015 SEG 0440/2478)

DIR: N TOTAL LEN: 2.271 MI. DIST: 03-8 SR: 1012
LEFT MUN: GREGG T RIGHT MUN: GREGG T

```
008857 FT                    008857 FT 1 0 00627 0 00 0049+88
                           S 0050/0000 LENGTH(AH 3135 BK 2116)

                             0040/0118 BMSEN 59/1012/0040/0000
006741 FT                    006741 FT 1 0 00627 0 00 0028+61
                                       WHITE DEER HOLE CREEK
                                       BMSBG 59/1012/0040/0000
                           S 0040/0000 LENGTH(AH 2116 BK 2865)

                                       STUBBY LN
                             0030/1396 (PRDR)

003876 FT                    003876 FT 1 0 00627 0 00 0000+00
                                       WHITE DEER RUN RD
                                       (PRDR)
                           S 0030/0000 LENGTH(AH 2865 BK 1974)

001902 FT                    001902 FT 2 0 59039 0 00 0019+84
                           S 0020/0000 LENGTH(AH 1974 BK 1902)

                                       SOUTHCREEK RD
                             0010/0523 (T419)
                             0010/0482 BMSEN 59/1012/0010/0355
                                       2 0 59039 0 00 0035+35
                                       WHITE DEER HOLE CREEK
                             0010/0355 BMSBG 59/1012/0010/0355
000000 FT                    000000 FT 2 0 59039 0 00 0038+94
                                  NC DEVITT CAMP RD
                                       SR 0044 SH
                                       (SR0044 SEG 0070/0000)
                                       MFC BEGIN = E
                           S 0010/0000 LENGTH(AH 1902 BK 0100)
000000 FT                    000000 FT
                             7008/0000 LENGTH(AH 0100 BK 0000)
```

DIR: N TOTAL LEN: 4.561 MI. DIST: 03-8 SR: 1011
LEFT MUN: WHITE DEER T RIGHT MUN: WHITE DEER T

022207 FT

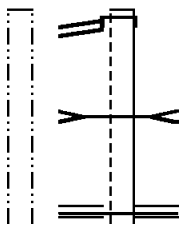

024083 FT
INTER-AHD SR 0015 SH
(SR0015 SEG 0390/0000)
SR 0015 SH
0100/1208 (SR0015 SEG 0390/0000)

T.WHITE DEER
STRUCTURE LENGTH 19 FT
0100/0325 BMSID 59/1011/0100/0325
022875 FT 1 0 00176 0 02 0353+60
WHITE DEER PK
(SR1010 SEG 0320/0000)
MFC BEGIN = D

DIR: N TOTAL LEN: 4.561 MI. DIST: 03-8 SR: 1011
LEFT MUN: WHITE DEER T RIGHT MUN: WHITE DEER T

LTH AH 001154 BK 001750 7101/0000		S	0100/0000 LENGTH(AH 1208 BK 1750)
			0090/1370 BMSEN 59/1011/0090/1280
			1 0 00176 0 02 0357+41
			WHITE DEER C
			0090/1280 BMSBG 59/1011/0090/1280
			PARK RD
	==		0090/1150 (T523)
			RAMP N RD
			0090/0111 (SR8007 SEG 0010/0379)
020457 FT			021125 FT 1 0 00176 0 02 0371+16
			VILLAGE: WHITE DEER
		S	0090/0000 LENGTH(AH 1750 BK 3274)
CAT RD (T418)	0080/2407	==	
1 0 00176 0 03 0426+43 017183 FT			017851 FT LEISER RD
DEITRICK RD			(T520)
(T519)	0080/0000	== ==	S 0080/0000 LENGTH(AH 3274 BK 2332)
			0070/2311 BMSEN 59/1011/0070/2301
			0 0 00000 0 00 0000+00
			TR. SUSQ. RV
			0070/2301 BMSBG 59/1011/0070/2301
PRIVATE DR (PRDR)	0070/1323	POI	0070/1323 (APRA) THERMAL PRODUCT
			(APRA) NGC INDUSTRIES L
			PRIVATE DR
		POI	0070/0883 (PRDR)
PRIVATE DR (PRDR)	0070/0085	POI	0070/0085 (APRA) RODAN TRANSPORT
014851 FT			015519 FT 1 0 00176 0 03 0449+69
		S	0070/0000 LENGTH(AH 2332 BK 3403)
			(APRA) CON-WAY FREIGHT
			CON-WAY FREIGHT INDUST
		POI	0060/2794 (PRDR)
PRIVATE DR (PRDR)	0060/2602	POI	0060/2602 (APRA) ESTES FREIGHT IN

DIR: N TOTAL LEN: 4.561 MI. DIST: 03-8 SR: 1011
LEFT MUN: WHITE DEER T RIGHT MUN: WHITE DEER T

LEFT			RIGHT
			SR.80 WB
			0060/1709 OP ID 59/0080/2101/1956
			I - 80 EB
			0060/1606 OP ID 59/0080/2100/1993
PRIVATE DR (PRDR)	0060/1161	POI	0060/1161 (APRA) MORAN FREIGHT IN
PRIVATE DR (PRDR)	0060/0505 011448 FT	POI	0060/0505 (APRA) MORAN FREIGHT IN 012116 FT 1 0 00176 0 03 0483+75 (AAR 589202C)#TRKS 01
			S 0060/0000 LENGTH(AH 3403 BK 2526)
			RIVER RD
			0050/1912 (T498)
FORESMAN DR (T546)	0050/0812		
			T.SUSQ.RIV. STRUCTURE LENGTH 24 FT
			0050/0316 BMSID 59/1011/0050/0316
1 0 00176 0 03 0508+88 008922 FT			009590 FT MAIN ST
NEW COLUMBIA RD (TBC)	0050/0000		(TBC)
			S 0050/0000 LENGTH(AH 2526 BK 2768)
			CEMETERY ST
			0040/1895 (T409)
NEWKY RD (T529)	0040/0477 006154 FT		
			006822 FT 1 0 00176 0 03 0536+46 VILLAGE: NEW COLUMBIA TABERNACLE RD (SR1009 SEG 0030/1281)
			S 0040/0000 LENGTH(AH 2768 BK 2733) (APRA) BIEBER'S INDUSTR
		POI	PRIVATE DR 0030/2364 (PRDR)
TO 9401/0010 SH (CONN)	0030/0086 003421 FT		004089 FT 1 0 00176 0 03 0563+71

DIR: N TOTAL LEN: 4.561 MI. DIST: 03-8 SR: 1011
LEFT MUN: WHITE DEER T RIGHT MUN: WHITE DEER T

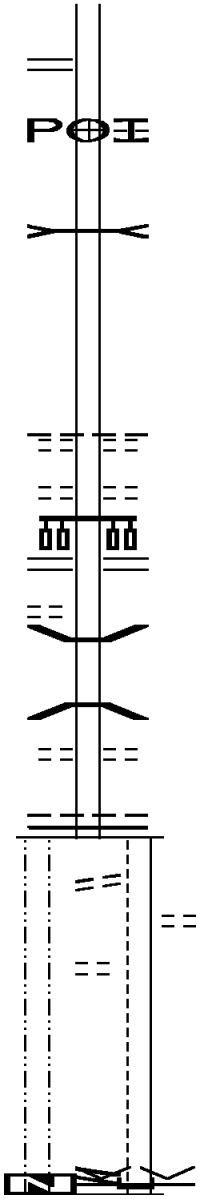

			RAMP G RD
			(SR9401 SEG 0010/0000)
		0030/0000	LENGTH(AH 2733 BK 2147)
			(APRA) SUSQUEHANA MOTOR
			PRIVATE DR
		0020/2061	(PRDR)
			T.SUSQ.RIVER
			STRUCTURE LENGTH 13 FT
		0020/1194	BMSID 59/1011/0020/1194
	001274 FT	001942 FT	1 0 00176 0 03 0585+18
			NC OLD ROUTE 15 RD
			HIGH ST
			(T399)
			WHITE DEER
			KELLY T
		0020/0000	LENGTH(AH 2147 BK 1274)
			BARK ALLEY
		0010/1091	(TWP)
			BROAD ST
BROAD ST (SR1004 SEG 0150/0643)	0010/0905		(SR0642 SEG 0010/0000)
		0010/0905	
ARNER ST (TWP)	0010/0713		
		0010/0682	BMSEN 59/1011/0010/0671
			1 0 00176 0 03 0597+67
			T. SUSQ RIVR
		0010/0671	BMSBG 59/1011/0010/0671
			BYERLY ST
		0010/0312	(T497)
	000000 FT	000668 FT	1 0 00176 0 03 0597+67
KELLY			MFC BEGIN = D
	0010/0000	0010/0000	LENGTH(AH 1274 BK 0668)
			TO 1011/0010 SH
		0008/0668	(CONN)
			KEISER ST
		0008/0486	(T484)
			FROM 1011/0010 SH
		0008/0473	(CONN)
		000000 FT	1 0 00176 0 03 0604+30
			VILLAGE: WEST MILTON
			SR 0015 SH
			(SR0015 SEG 0280/0000)
			NC THIRD ST
		INTER-BK	SR 0015 SH
			(SR0015 SEG 0280/0000)
	000000 FT		MFC BEGIN = D
LTH AH 000668 BK 000000	7009/0000	0008/0000	LENGTH(AH 0668 BK 0000)

DIR: B TOTAL LEN: 15.595 MI. DIST: 03-8 SR: 1010
LEFT MUN: WHITE DEER T RIGHT MUN: WHITE DEER T

	082341 FT	082341 FT	AH-NORTHUMBERLAND (49)
		REF-AHD	BRIMMER AV
		0320/2075	(SR1014 SEG 0010/0000)
			HABERSON RD
		0320/0714	(T522)
		0320/0552	BMSEN 59/1010/0320/0539
			1 0 00240 0 00 0005+37
			TRIB TO WHITE DEER CREE
		0320/0539	BMSBG 59/1010/0320/0539
			OTHER
		0320/0478	OVERPASS IS RR X-ING
DEPOT RD (T526)	0320/0418		
			LEISER RD
		0320/0162	(T520)
	080266 FT	080266 FT	1 0 00240 0 00 0000+00
			OLD ROUTE 15 RD
			(SR1011 SEG 0100/0000)
		0320/0000	LENGTH(AH 2075 BK 2550)
			SR 15
		0310/2437	OP ID 59/0015/0380/0505
			RAMP J RD
		0310/1942	(SR8007 SEG 0510/0000)
			RAMP K RD
		0310/1918	(SR8007 SEG 0500/1110)
			(APRA) WHITE DEER M H P
			PRIVATE DR
		0310/1000	(PRDR)
	077716 FT	077716 FT	1 0 00629 0 01 0148+99
		0310/0000	LENGTH(AH 2550 BK 1470)
1 0 00629 0 01 0134+30	076246 FT	076246 FT	
FORNWALTS LN (T528)	0300/0000	0300/0000	LENGTH(AH 1470 BK 2467)

DIR: B TOTAL LEN: 15.595 MI. DIST: 03-8 SR: 1010
LEFT MUN: WHITE DEER T RIGHT MUN: WHITE DEER T

	073779 FT		073779 FT 1 0 00629 0 01 0109+64 0290/0000 LENGTH(AH 2467 BK 1936)
	071843 FT		071843 FT 1 0 00629 0 01 0090+30 GRAY HILL RD (T514) 0280/0000 LENGTH(AH 1936 BK 2980)
DEERFOOT LN (T543)	0270/1273	==	
	068863 FT		068863 FT 1 0 00629 0 01 0060+56 0270/0000 LENGTH(AH 2980 BK 1638)
1 0 00629 0 00 0043+81 MOUNTAIN RD (T399)	067225 FT 0260/0000	==	067225 FT 0260/0000 LENGTH(AH 1638 BK 1144) I-80 WB 0250/0990 OP ID 59/0080/2071/0770 SR 0080 0250/0722 OP ID 59/0080/2070/0592
	066081 FT		066081 FT 1 0 00629 0 00 0032+43 0250/0000 LENGTH(AH 1144 BK 1994)
	064087 FT		0240/0012 BMSEN 59/1010/0240/0000 064087 FT 1 0 00629 0 00 0012+59 T.W.DEER CK. BMSBG 59/1010/0240/0000 0240/0000 LENGTH(AH 1994 BK 1240)

DIR: B TOTAL LEN: 15.595 MI. DIST: 03-8 SR: 1010
LEFT MUN: WHITE DEER T RIGHT MUN: WHITE DEER T

062847 FT	062847 FT 1 0 00629 0 00 0000+00 DYER RD (SR1003 SEG 0200/1599) S 0230/0000 LENGTH(AH 1240 BK 3463)
059384 FT	059384 FT 2 0 59031 0 02 0590+43 S 0220/0000 LENGTH(AH 3463 BK 2536)
056848 FT	056848 FT 2 0 59031 0 02 0565+07 S 0210/0000 LENGTH(AH 2536 BK 2440)
054408 FT	054408 FT 2 0 59031 0 02 0540+67 S 0200/0000 LENGTH(AH 2440 BK 2538)
051870 FT	051870 FT 2 0 59031 0 02 0515+30 S 0190/0000 LENGTH(AH 2538 BK 2456)

DIR: B TOTAL LEN: 15.595 MI. DIST: 03-8 SR: 1010
LEFT MUN: WHITE DEER T RIGHT MUN: WHITE DEER T

049414 FT	049414 FT 2 0 59031 0 02 0490+74 S 0180/0000 LENGTH(AH 2456 BK 2532)
046882 FT	046882 FT 2 0 59031 0 02 0465+43 S 0170/0000 LENGTH(AH 2532 BK 2488)
044394 FT	044394 FT 2 0 59031 0 02 0440+55 S 0160/0000 LENGTH(AH 2488 BK 2578)
041816 FT	041816 FT 2 0 59031 0 01 0414+52 S 0150/0000 LENGTH(AH 2578 BK 2450)
039366 FT	039366 FT 2 0 59031 0 01 0390+01 S 0140/0000 LENGTH(AH 2450 BK 2509)
036857 FT	036857 FT 2 0 59031 0 01 0364+92 S 0130/0000 LENGTH(AH 2509 BK 3001)

DIR: B TOTAL LEN: 15.595 MI. DIST: 03-8 SR: 1010
LEFT MUN: WHITE DEER T RIGHT MUN: WHITE DEER T

033856 FT

033856 FT 2 0 59031 0 01 0334+91
S 0120/0000 LENGTH(AH 3001 BK 3004)

030852 FT

030852 FT 2 0 59031 0 01 0304+86
S 0110/0000 LENGTH(AH 3004 BK 1879)
0100/1365 BMSEN 59/1010/0100/1346
2 0 59031 0 01 0299+44
LICK RUN
0100/1346 BMSBG 59/1010/0100/1346

028973 FT

028973 FT 2 0 59031 0 01 0286+07
WHITE DEER
WEST BUFFALO T
S 0100/0000 LENGTH(AH 1879 BK 3676)

2 0 59031 0 01 0248+98 025297 FT
MILE RUN RD
(SR4001 SEG 0010/0000) 0090/0000

025297 FT
S 0090/0000 LENGTH(AH 3676 BK 3252)
0080/2691 BMSEN 59/1010/0080/2678
0 0 00000 0 00 0000+00
MILE RUN
0080/2678 BMSBG 59/1010/0080/2678

DIR: B TOTAL LEN: 15.595 MI. DIST: 03-8 SR: 1010
LEFT MUN: WEST BUFFALO T RIGHT MUN: WEST BUFFALO T

022045 FT

022045 FT 2 0 59031 0 01 0216+39
WHITE DEER CREEK RD
(FRST)
0080/0000 LENGTH(AH 3252 BK 3350)

018695 FT

018695 FT 2 0 59031 0 01 0182+99
TRIB TO WHITE DEER CREE
STRUCTURE LENGTH 16 FT
BMSID 59/1010/0070/0000
0070/0000 LENGTH(AH 3350 BK 2948)

015747 FT

015747 FT 2 0 59031 0 01 0153+01
0060/0000 LENGTH(AH 2948 BK 3203)

012544 FT

012544 FT 2 0 59031 0 01 0120+43
WEST BUFFALO
LEWIS T
0050/0000 LENGTH(AH 3203 BK 2962)

DIR: B TOTAL LEN: 15.595 MI. DIST: 03-8 SR: 1010
LEFT MUN: LEWIS T RIGHT MUN: LEWIS T

009582 FT

009582 FT 2 0 59031 0 01 0091+00
0040/0000 LENGTH(AH 2962 BK 2883)

006699 FT

006699 FT 2 0 59031 0 01 0062+27
0030/0000 LENGTH(AH 2883 BK 3334)

GARDEN HOLLOW RD
0020/1210 (TWP)
0020/0975 BMSEN 59/1010/0020/0633
2 0 59031 0 00 0039+97
SR.80 EB
0020/0633 BMSBG 59/1010/0020/0633

2 0 59031 0 00 0033+50 003365 FT
ZIMMERMAN RD
(TWP)
0020/0000

003365 FT
0020/0000 LENGTH(AH 3334 BK 3365)

000000 FT

000000 FT 2 0 59031 0 00 0000+00
NC WHITE DEER PK
REF-BK VALLEY RD
(TWP)
MFC BEGIN = D
0010/0000 LENGTH(AH 3365 BK 0000)

DIR: B TOTAL LEN: 1.302 MI. DIST: 03-8 SR: 1009
LEFT MUN: WHITE DEER T RIGHT MUN: WHITE DEER T

006877 FT

005596 FT

003343 FT

HIGH ST
(T399)

0010/0530

000000 FT

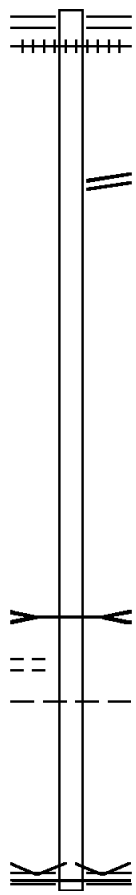

006877 FT OLD ROUTE 15 RD
0030/1281 (SR1011 SEG 0040/0000)
0030/0729 (AAR 589128A)#TRKS 02

005596 FT 2 0 59023 0 00 0270+81
RIVER RD
(SR1008 SEG 0110/2500)
NC TABERNACLE RD
S 0030/0000 LENGTH(AH 1281 BK 2253)

003343 FT 2 0 59038 0 01 0039+55
S 0020/0000 LENGTH(AH 2253 BK 3343)

TRIB W BR SUSQ R
STRUCTURE LENGTH 10 FT
0010/0699 BMSID 59/1009/0010/0699

WHITE DEER
0010/0524 KELLY T
000000 FT 2 0 59038 0 00 0005+00
VILLAGE: WEST MILTON
NC RIVER RD
BROAD ST
(SR0642 SEG 0020/0000)
MFC BEGIN = D
S 0010/0000 LENGTH(AH 3343 BK 0000)

DIR: B TOTAL LEN: 4.559 MI. DIST: 03-8 SR: 1008
LEFT MUN: WHITE DEER T RIGHT MUN: WHITE DEER T

	024069 FT		024069 FT INTER-AHD RIVER RD (SR1009 SEG 0030/0000) TABERNACLE RD 0110/2500 (SR1009 SEG 0030/0000)
		==	CEMETERY ST 0110/0943 (T409)
		==	CENTER ST 0110/0498 (T411)
		==	UNNAMED AL 0110/0269 (TWP)
		==	RIVER AL 0110/0114 (T504)
	021569 FT		021569 FT 2 0 59038 0 00 0087+57 VILLAGE: NEW COLUMBIA
			NC RIVER RD * REF-BK NEW COLUMBIA RD (SR1008 SEG 0090/2067)
RIVER RD (T498)	0110/0000 021569 FT		0110/0000 LENGTH(AH 2500 BK 1305) 021569 FT 7100/0000 LENGTH(AH 1305 BK 2067) * REF-AHD RIVER RD 0090/2067 (SR1008 SEG 0110/0000)
		==	SCHOOL DR 0090/1367 (TWP)
TO 8005/0760 SH (CONN)	0090/1349	==	
			RAMP X RD 0090/1275 (SR8005 SEG 0760/0000)
			RAMP Y RD 0090/1253 (SR8005 SEG 0750/0671)
			SR 15 NBL 0090/0972 OP ID 59/0015/0330/0000
			SR 15 SBL 0090/0878 OP ID 59/0015/0331/0000
			PLEASANT VIEW RD 0090/0763 (SR1006 SEG 0090/0860)
TO 8005/0510 SH (CONN)	0090/0580	==	
			RAMP T RD 0090/0510 (SR8005 SEG 0510/0000)
			RAMP S RD 0090/0490 (SR8005 SEG 0500/0636)
COMMERCE PARK RD			

DIR: B TOTAL LEN: 4.559 MI. DIST: 03-8 SR: 1008
LEFT MUN: WHITE DEER T RIGHT MUN: WHITE DEER T

(PRDR)	0090/0138	==	
	019502 FT		019502 FT 2 0 59024 0 01 0514+53
			S 0090/0000 LENGTH(AH 2067 BK 2704)
			FAWN DR
		==	0080/2341 (T545)
			PINE ST
		==	0080/0844 (T540)
			0080/0513 BMSEN 59/1008/0080/0480
			2 0 59024 0 00 0484+81
			T.W.BR.SUSQ.
			0080/0480 BMSBG 59/1008/0080/0480
	016798 FT		016798 FT 2 0 59024 0 00 0480+02
			RIDGE RD
			(T407)
		==	S 0080/0000 LENGTH(AH 2704 BK 2924)
			SUNNY LN
		==	0070/2256 (T537)
			T.W.BR.SUSQ.
			STRUCTURE LENGTH 14 FT
			0070/1650 BMSID 59/1008/0070/1650
			SHRECK RD
		==	0070/1344 (T397)
COMMERCE PARK RD (PRDR)	0070/1180	==	
	013874 FT		013874 FT 2 0 59024 0 00 0450+92
			SHRECK RD
			(T397)
		==	S 0070/0000 LENGTH(AH 2924 BK 2538)
HUFF RD (T413)	0060/2385	==	
DEITRICK RD (T519)	0060/1916	==	
			TR W BR SUSQ
			STRUCTURE LENGTH 22 FT
			0060/1880 BMSID 59/1008/0060/1880
			YONKIN RD
		==	0060/1838 (T415)
			T.W.BR.SUSQ.
			STRUCTURE LENGTH 17 FT
			0060/0578 BMSID 59/1008/0060/0578

DIR: B TOTAL LEN: 4.559 MI. DIST: 03-8 SR: 1008
LEFT MUN: WHITE DEER T RIGHT MUN: WHITE DEER T

LEFT	RIGHT
011336 FT	011336 FT 2 0 59024 0 00 0425+46
	S 0060/0000 LENGTH(AH 2538 BK 1886)
2 0 59024 0 00 0406+54 009450 FT	009450 FT TREIBLEY RD
GRAY HILL RD	(SR1005 SEG 0160/3282)
(T514) 0050/0000	S 0050/0000 LENGTH(AH 1886 BK 2106)
2 0 59026 0 00 0195+35 007344 FT	007344 FT
FURNACE RD	
(T512) 0040/0000	S 0040/0000 LENGTH(AH 2106 BK 2035)
005309 FT	005309 FT 2 0 59026 0 00 0175+05
	S 0030/0000 LENGTH(AH 2035 BK 1959)
	CREEK RD
	0020/0843 (T452)
2 0 59026 0 00 0155+50 003350 FT	003350 FT
BAKER RD	
(T508) 0020/0000	S 0020/0000 LENGTH(AH 1959 BK 3350)
000000 FT	000000 FT 2 0 59026 0 00 0121+90
	NC NEW COLUMBIA RD
	INTER-BK NEW COLUMBIA RD
	(SR1003 SEG 0170/0000)
DYER RD	MFC BEGIN = D
(SR1003 SEG 0170/0000) 0010/0000	S 0010/0000 LENGTH(AH 3350 BK 0000)

DIR: B TOTAL LEN: .004 MI. DIST: 03-8 SR: 1007
LEFT MUN: KELLY T RIGHT MUN: KELLY T

000021 FT		000021 FT
		7040/0000 LENGTH(AH 2048 BK 1885)
000021 FT		000021 FT
		7030/0000 LENGTH(AH 1885 BK 0550)
000021 FT		000021 FT
		7024/0000 LENGTH(AH 0550 BK 0021)
		BMSEN 59/1007/0022/0000
		* REF-AHD J P M RD
		0022/0021 (T476)
000000 FT		000000 FT 2 0 59025 0 00 0024+81
		NC J P M RD
		* REF-BK J P M RD
		(T476)
		TRIB.SUSQ.R.
		BMSBG 59/1007/0022/0000
		S 0022/0000 LENGTH(AH 0021 BK 0542)
000000 FT		000000 FT
		7020/0000 LENGTH(AH 0542 BK 1943)
000000 FT		000000 FT
		7010/0000 LENGTH(AH 1943 BK 0000)

DIR: B TOTAL LEN: 4.120 MI. DIST: 03-8 SR: 1006
LEFT MUN: WHITE DEER T RIGHT MUN: WHITE DEER T

021751 FT

2 0 59023 0 00 0249+31 020891 FT

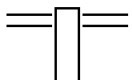

021751 FT NEW COLUMBIA RD
0090/0860 (SR1008 SEG 0090/0763)

020891 FT

DIR: B TOTAL LEN: 4.120 MI. DIST: 03-8 SR: 1006
LEFT MUN: WHITE DEER T RIGHT MUN: WHITE DEER T

```
REEDY RD
(T406)                    0090/0000    ==  |  |     S 0090/0000 LENGTH(AH 0860 BK 3276)
                                           |  |
                                           |  |                 PENTZ RD
                                           |  |==     0080/0205 (T454)
                          017615 FT        |  |       017615 FT 2 0 59023 0 00 0216+80
                                           |  |     S 0080/0000 LENGTH(AH 3276 BK 1882)
                                           |  |
                          015733 FT        |  |       015733 FT 2 0 59023 0 00 0198+02
                                           |  |     S 0070/0000 LENGTH(AH 1882 BK 2205)
                                           |  |
                                           |  |==                 MILROY RD
                                           |  |       0060/1079 (T486)
                          013528 FT        |  |       013528 FT 2 0 59023 0 00 0176+09
                                           |  |                 BOSTIAN RD
                                           |  |                 (T484)
                                           |  |==   S 0060/0000 LENGTH(AH 2205 BK 3654)
                                           |  |
                                           |  |
                                           |  |
                                           |  |                 ELM ST
                                        ==|==|       0050/0747 (T530)
                          009874 FT        |  |       009874 FT 2 0 59023 0 00 0139+76
                                           |  |                 MOUNTAIN VIEW RD
                                           |  |                 (T534)
                                           |  |==   S 0050/0000 LENGTH(AH 3654 BK 2695)
```

DIR: B TOTAL LEN: 4.120 MI. DIST: 03-8 SR: 1006
LEFT MUN: WHITE DEER T RIGHT MUN: WHITE DEER T

			007179 FT
2 0 59023 0 00 0112+87	007179 FT		INTER-BK TREIBLY RD
TREIBLY RD			(SR1005 SEG 0130/0156)
(SR1005 SEG 0130/0156)	0040/0000	S	0040/0000 LTH AH 002695 BK 000100
			007179 FT
			7032/0000 LTH AH 000100 BK 003483
			TREIBLEY RD
			0030/3483 (SR1005 SEG 0130/0000)
			CREEK RD
CREEK RD			
(T452)	0030/0217		0030/0217 (T452)
			LC TO/FROM CREEK RD
			0030/0091 (CONN)
			0030/0016 BMSEN 59/1006/0030/0000
	003696 FT		003696 FT 2 0 59023 0 00 0077+95
			T.L.BUFF.CK.
			BMSBG 59/1006/0030/0000
		S	0030/0000 LENGTH(AH 3483 BK 2786)
	000910 FT		000910 FT 2 0 59023 0 00 0050+29
		S	0020/0000 LENGTH(AH 2786 BK 0910)
			0010/0118 BMSEN 59/1006/0010/0064
			2 0 59023 0 00 0041+73
			LITTLE BUFFALO CREEK
			0010/0064 BMSBG 59/1006/0010/0064
	000000 FT		000000 FT 2 0 59023 0 00 0041+26
			NC PLEASANT VIEW RD
			FORT TITSZELL'S RD
			(SR1003 SEG 0130/0000)
NEW COLUMBIA RD			MFC BEGIN = E
(SR1003 SEG 0130/0000)	0010/0000	S	0010/0000 LENGTH(AH 0910 BK 0000)

DIR: B TOTAL LEN: 7.409 MI. DIST: 03-8 SR: 1005
LEFT MUN: WHITE DEER T RIGHT MUN: WHITE DEER T

039120 FT

039120 FT
INTER-AHD GRAY HILL RD
(T514)
NEW COLUMBIA RD
0160/3282 (SR1008 SEG 0050/0000)

035838 FT

035838 FT 2 0 59024 0 00 0373+75
RIDGE RD
(T407)
S 0160/0000 LENGTH(AH 3282 BK 2226)

RIDGE RD
(T407)
0150/1694

033612 FT

033612 FT 2 0 59024 0 00 0350+51
S 0150/0000 LENGTH(AH 2226 BK 2508)

HEATHER LN
(PRDR)
0140/0802
LC FOR HEATHER LN
(PRDR)
0140/0703

031104 FT

031104 FT 2 0 59024 0 00 0325+00
S 0140/0000 LENGTH(AH 2508 BK 1986)

PLEASANT VIEW RD
0130/0156 (SR1006 SEG 0040/0000)
029118 FT
S 0130/0000 LENGTH(AH 1986 BK 1373)

2 0 59024 0 00 0306+39 029118 FT
PLEASANT VIEW RD
(SR1006 SEG 0030/3483) 0130/0000

DIR: B TOTAL LEN: 7.409 MI. DIST: 03-8 SR: 1005
LEFT MUN: WHITE DEER T RIGHT MUN: WHITE DEER T

	027745 FT		027745 FT 2 0 59024 0 00 0292+68 WOODED HEIGHTS DR (T535) S 0120/0000 LENGTH(AH 1373 BK 2474)
	025271 FT		025271 FT 2 0 59024 0 00 0267+94 S 0114/0000 LENGTH(AH 2474 BK 0311) WHITE DEER 0112/0276 KELLY T 024960 FT EIBLEY RD INTER-BK CROSS ROADS DR (SR1004 SEG 0092/1761)
0 0 00000 0 00 0000+00 CROSS ROADS DR (SR1004 SEG 0092/1761)	024960 FT 0112/0000 024960 FT		S 0112/0000 LTH AH 000311 BK 000100 024960 FT 7104/0000 LTH AH 000100 BK 003487 INTER-AHD CROSS ROADS DR (SR1004 SEG 0102/0000) CROSS ROADS DR 0100/3487 (SR1004 SEG 0102/0000)
WEST END LN (PRDR)	0100/2699		
			MOORES SCHOOL RD 0100/1087 (T395)
2 0 59024 0 00 0229+38 MANNING RD (T393)	021473 FT 0100/0000		021473 FT S 0100/0000 LENGTH(AH 3487 BK 2837)
	018636 FT		018636 FT 2 0 59024 0 00 0201+31 S 0090/0000 LENGTH(AH 2837 BK 2306)

DIR: B TOTAL LEN: 7.409 MI. DIST: 03-8 SR: 1005
LEFT MUN: KELLY T RIGHT MUN: KELLY T

PAWLING RD
(T394)

0080/0702 ==

NC WHITE CHURCHS RD

016330 FT

016330 FT 2 0 59024 0 00 0178+28
PAWLING RD
(T394)
== 5 0080/0000 LENGTH(AH 2306 BK 2596)

013734 FT

013734 FT 2 0 59024 0 00 0152+07
NC CHURCHS RD
COL JOHN KELLY RD
(SR1002 SEG 0170/0000)
MFC BEGIN = E
== 5 0070/0000 LENGTH(AH 2596 BK 2681)

HEARTHSTONE WAY
== 0060/0482 (T552)

011053 FT

011053 FT 2 0 59024 0 00 0125+33
5 0060/0000 LENGTH(AH 2681 BK 2929)
KARR DR
== 0050/2874 (PRDR)

LAMPLIGHT LN
== 0050/1883 (T541)

008124 FT

008124 FT 2 0 59024 0 00 0096+12
YARGER RD
(T477)
NEWMAN RD
(T474) 0050/0000 == == 5 0050/0000 LENGTH(AH 2929 BK 2206)
RED TOP LN

DIR: B TOTAL LEN: 7.409 MI. DIST: 03-8 SR: 1005
LEFT MUN: KELLY T RIGHT MUN: KELLY T

		0040/2110	(PRDR)
			BEAVER CT
		0040/1919	(TWP)
	005918 FT	005918 FT	2 0 59024 0 00 0074+03
			J P M RD
J P M RD			(T476)
(T476)	0040/0000	0040/0000	LENGTH(AH 2206 BK 1716)
			WALTER DR
		0030/1035	(T551)
TO 0015/0211 SH			FROM 0015/0221 SH
(CONN)	0030/0186	0030/0186	(CONN)
	004202 FT	004202 FT	2 0 59024 0 00 0056+83
			NC HOSPITAL DR
			SR 0015 SH
			(SR0015 SEG 0220/0000)
			(SR0015 SEG 0221/0000)
		0030/0000	LENGTH(AH 1716 BK 2884)
		0020/2816	BMSEN 59/1005/0020/2755
			0 0 00000 0 00 0000+00
			OTHER RR
		0020/2755	BMSBG 59/1005/0020/2755
			WINTER FARM LN
		0020/1960	(PRDR)
	001318 FT	001318 FT	2 0 59024 0 00 0028+11
		0020/0000	LENGTH(AH 2884 BK 1318)
		0010/0182	BMSEN 59/1005/0010/0000
	000000 FT	000000 FT	2 0 59024 0 00 0014+98
			NC RIVER RD
		REF-BK	ST ANTHONY ST
			(TWP)
			BUFFALO CRK
			BMSBG 59/1005/0010/0000
			MFC BEGIN = D
		0010/0000	LENGTH(AH 1318 BK 0000)

DIR: B TOTAL LEN: 6.051 MI. DIST: 03-8 SR: 1004
LEFT MUN: KELLY T RIGHT MUN: KELLY T

	031951 FT		031951 FT
			INTER-AHD BROAD ST
			(SR0642 SEG 0010/0000)
			THIRD ST
			(SR1011 SEG 0010/0905)
			0150/0643
			SR 15
			0150/0391 OP ID 59/0015/0280/1478
1 0 00475 0 01 0188+99	031308 FT		031308 FT
FIFTH ST			
(T494)	0150/0000		0150/0000 LENGTH(AH 0643 BK 1401)
			TOWNSHIP 0422 RT
			0140/1316 (T422)
			FROM 8001/0260 SH
			0140/1280 (CONN)
			RAMP C RD
			0140/1165 (SR8001 SEG 0260/1490)
			RAMP D RD
			0140/1147 (SR8001 SEG 0250/0000)
			TO 8001/0250 SH
			0140/1055 (CONN)
SIXTH ST			
(T492)	0140/1006		
HIGH ST			
(T399)			
SEVENTH ST			SEVENTH ST
(T490)	0140/0656		0140/0656 (T496)
EIGHTH ST			EIGHTH ST
(T488)	0140/0298		0140/0298 (T498)
	029907 FT		029907 FT 1 0 00475 0 01 0173+88
			NC BROAD ST
			NINTH ST
NINTH ST			(T500)
(T400)	0140/0000		0140/0000 LENGTH(AH 1401 BK 3238)
SANDRA LEE BLVD			BOSSERT BLVD
(PRDR)	0130/2707		0130/2707 (PRDR)

DIR: B TOTAL LEN: 6.051 MI. DIST: 03-8 SR: 1004
LEFT MUN: KELLY T RIGHT MUN: KELLY T

MILROY RD
(T486) 0130/1056 ==

026669 FT 026669 FT 1 0 00475 0 01 0141+48
VILLAGE: WEST MILTON
J P M RD
(T476)
MFC BEGIN = C
S 0130/0000 LENGTH(AH 3238 BK 2502)

1 0 00475 0 01 0116+42 024167 FT 024167 FT
BOSTIAN RD
(T484) 0120/0000 == S 0120/0000 LENGTH(AH 2502 BK 2527)

JUDY RD
(T532) 0110/0722 ==

021640 FT 021640 FT 1 0 00475 0 01 0091+10
FRANKLIN DR
(T502)
== S 0110/0000 LENGTH(AH 2527 BK 2147)

019493 FT 019493 FT 1 0 00475 0 01 0069+63
S 0104/0000 LENGTH(AH 2147 BK 0757)

018736 FT 018736 FT 0 0 00000 0 00 0000+00
WHITE DEER CHURCHES RD
(SR1005 SEG 0100/3487)
WHITE CHURCHS RD
(SR1005 SEG 0100/3487)
S 0102/0000 LENGTH(AH 0757 BK 1934)

TREIBLEY RD

DIR: B TOTAL LEN: 6.051 MI. DIST: 03-8 SR: 1004
LEFT MUN: KELLY T RIGHT MUN: KELLY T

(SR1005 SEG 0112/0000)
TREIBLEY RD
(SR1005 SEG 0112/0000) 0092/1761

0 0 00000 0 00 0000+00 016802 FT 016802 FT
CREEK RD
(T452) 0092/0000 0092/0000 LENGTH(AH 1934 BK 2347)

TR BUFFALO C
STRUCTURE LENGTH 18 FT
0080/0950 BMSID 59/1004/0080/0950

014455 FT 014455 FT 1 0 00475 0 00 0019+79
0080/0000 LENGTH(AH 2347 BK 1899)

012556 FT 012556 FT 1 0 00475 0 00 0001+14
VILLAGE: KELLY X RDS
FORT TITZELL'S RD
(SR1003 SEG 0110/0000)
0070/0000 LENGTH(AH 1899 BK 1074)
0060/0581 BMSEN 59/1004/0060/0523
2 0 59022 0 02 0229+89
L.BUFFALO C.
0060/0523 BMSBG 59/1004/0060/0523

SUNRISE RD
(SR1001 SEG 0210/1665) 0060/0202

0060/0149 BMSEN 59/1004/0060/0131
2 0 59022 0 02 0225+97
TR. LITTLE BUFFALO CREE
0060/0131 BMSBG 59/1004/0060/0131
011482 FT 011482 FT 2 0 59022 0 02 0224+62
VILLAGE: KELLY CROSS RD
0060/0000 LENGTH(AH 1074 BK 2204)
0050/1822 BMSEN 59/1004/0050/1809
2 0 59022 0 02 0220+76
TR. TO LITTLE BUFFALO C
0050/1809 BMSBG 59/1004/0050/1809

DIR: B TOTAL LEN: 6.051 MI. DIST: 03-8 SR: 1004
LEFT MUN: KELLY T RIGHT MUN: KELLY T

	009278 FT			009278 FT 2 0 59022 0 02 0202+61 T.L.BUFFALO STRUCTURE LENGTH 18 FT BMSID 59/1004/0050/0000 S 0050/0000 LENGTH(AH 2204 BK 1985)
2 0 59022 0 02 0182+56 HOLLOW RD (T444)	007293 FT 0040/0000	==		007293 FT S 0040/0000 LENGTH(AH 1985 BK 2231)
	005062 FT			005062 FT 2 0 59022 0 02 0160+41 BEAGLE RD (T446)
			==	S 0030/0000 LENGTH(AH 2231 BK 2543)
GESSNER RD (T440)	0020/1440	==		
	002519 FT			002519 FT 2 0 59022 0 02 0134+87 RED RIDGE RD (T426)
			==	S 0020/0000 LENGTH(AH 2543 BK 1307)
	001212 FT			001212 FT 1 0 59022 0 02 0121+75 S 0014/0000 LENGTH(AH 1307 BK 1212)
	000000 FT			000000 FT 2 0 59022 0 01 0105+58 NC CROSS ROADS DR INTER-BK SPRUCE RUN RD (SR1001 SEG 0120/0000) MFC BEGIN = D
SPRUCE RUN RD (SR1001 SEG 0120/0000)	0010/0000			S 0010/0000 LENGTH(AH 1212 BK 0000)

DIR: B TOTAL LEN: 9.007 MI. DIST: 03-8 SR: 1003
LEFT MUN: WHITE DEER T RIGHT MUN: WHITE DEER T

	047556 FT	047556 FT	WHITE DEER PK
		0200/1599	(SR1010 SEG 0230/0000)
		0200/0715	BMSEN 59/1003/0200/0628
			2 0 59045 0 00 0090+75
			WHITE DEER C
		0200/0628	BMSBG 59/1003/0200/0628
	045957 FT	045957 FT	2 0 59045 0 00 0084+30
			ARNOLD RD
			(T416)
		S 0200/0000	LENGTH(AH 1599 BK 1943)
			LC TO T416 RD
		0190/1771	(CONN)
	044014 FT	044014 FT	2 0 59045 0 00 0065+50
			HILL RD
			(T506)
			FURNACE RD
			(T512)
		S 0190/0000	LENGTH(AH 1943 BK 2924)
SHADY RD (T510)	0180/1039		
			BAKER RD
		0180/0586	(T508)
	041090 FT	041090 FT	2 0 59045 0 00 0036+00
		S 0180/0000	LENGTH(AH 2924 BK 3651)
	037439 FT	037439 FT	2 0 59045 0 00 0000+00

DIR: B TOTAL LEN: 9.007 MI. DIST: 03-8 SR: 1003
LEFT MUN: WHITE DEER T RIGHT MUN: WHITE DEER T

NEW COLUMBIA RD
(SR1008 SEG 0010/0000)
NC DYER RD
0170/0000 LENGTH(AH 3651 BK 2763)

034676 FT
034676 FT 2 0 59026 0 00 0093+84
0160/0000 LENGTH(AH 2763 BK 3335)
T.L.BUFF.CK.
STRUCTURE LENGTH 10 FT
0150/2950 BMSID 59/1003/0150/2950

MILLERS BOTTOM RD
(T442) 0150/2926

T.L.BUFF.CK.
STRUCTURE LENGTH 11 FT
0150/1340 BMSID 59/1003/0150/1340

RIDGE RD
0150/0228 (T407)
031341 FT

2 0 59026 0 00 0060+07 031341 FT
RIDGE RD
(T407) 0150/0000
0150/0000 LENGTH(AH 3335 BK 2520)

0140/0956 BMSEN 59/1003/0140/0921
2 0 59026 0 00 0043+97
LITTLE BUFFALO CREEK
0140/0921 BMSBG 59/1003/0140/0921
STRAHAN RD
0140/0882 (T404)

2 0 59026 0 00 0034+66 028821 FT
SWANGER RD
(T405) 0140/0000
028821 FT
0140/0000 LENGTH(AH 2520 BK 3444)

DIR: B TOTAL LEN: 9.007 MI. DIST: 03-8 SR: 1003
LEFT MUN: WHITE DEER T RIGHT MUN: WHITE DEER T

```
025377 FT                    025377 FT 2 0 59026 0 00 0000+00
                                   NC NEW COLUMBIA RD
                                      PLEASANT VIEW RD
                                      (SR1006 SEG 0010/0000)
                             S 0130/0000 LENGTH(AH 3444 BK 0462)
                               0120/0051 BMSEN 59/1003/0120/0000
024915 FT                    024915 FT 2 0 59023 0 00 0034+47
                                      L BUFFALO CK
                                      BMSBG 59/1003/0120/0000
                             S 0120/0000 LENGTH(AH 0462 BK 3583)

                                      WHITE DEER
                               0110/1260 KELLY T

021332 FT                    021332 FT 2 0 59023 0 00 0000+00
                                      CROSS ROADS DR
                                      (SR1004 SEG 0070/0000)
                             S 0110/0000 LENGTH(AH 3583 BK 1583)

019749 FT                    019749 FT 2 0 59022 0 03 0251+05
                                      VILLAGE: KELLY X ROADS
                             S 0100/0000 LENGTH(AH 1583 BK 0987)

018762 FT                    018762 FT 2 0 59022 0 03 0261+50
                             S 0090/0000 LENGTH(AH 0987 BK 1691)

                                      MOORES SCHOOL RD
                               0080/0653 (T395)
                               0080/0428 BMSEN 59/1003/0080/0350
                                      2 0 59022 0 03 0274+29
                                      LITTLE BUFFALO CREEK
```

DIR: B TOTAL LEN: 9.007 MI. DIST: 03-8 SR: 1003
LEFT MUN: KELLY T RIGHT MUN: KELLY T

	017071 FT	0080/0350	BMSBG 59/1003/0080/0350
		017071 FT	2 0 59022 0 03 0277+58
			FAIRCHILD RD
GOODMAN RD			(T392)
(T391)	0080/0000	S 0080/0000	LENGTH(AH 1691 BK 2494)
	014577 FT	0070/0022	BMSEN 59/1003/0070/0000
		014577 FT	2 0 59022 0 03 0302+41
			T.L.BUFFALO
			BMSBG 59/1003/0070/0000
		S 0070/0000	LENGTH(AH 2494 BK 2777)
	011800 FT	011800 FT	2 0 59022 0 03 0330+12
			COL JOHN KELLY RD
			(SR1002 SEG 0120/0898)
			NC FORT TITZELL RD
		INTER-BK	COL JOHN KELLY RD
			(SR1002 SEG 0120/0898)
			MFC BEGIN = D
		S 0060/0000	LTH AH 002777 BK 000100
	011800 FT	011800 FT	
		7054/0000	LTH AH 000100 BK 001884
COL JOHN KELLY RD		INTER-AHD	COL JOHN KELLY RD
(SR1002 SEG 0120/0000)	0050/1884	0050/1884	(SR1002 SEG 0120/0000)
	009916 FT	0050/0012	BMSEN 59/1003/0050/0000
		009916 FT	2 0 59020 0 00 0098+92
			T.BUFFALO CR
			BMSBG 59/1003/0050/0000
		S 0050/0000	LENGTH(AH 1884 BK 2328)

DIR: B TOTAL LEN: 9.007 MI. DIST: 03-8 SR: 1003
LEFT MUN: KELLY T RIGHT MUN: KELLY T

	007588 FT		007588 FT 2 0 59020 0 00 0075+74
			S 0040/0000 LENGTH(AH 2328 BK 2668)
2 0 59020 0 00 0049+17	004920 FT		004920 FT
HILL SCHOOL RD			
(T437)	0030/0000	==	S 0030/0000 LENGTH(AH 2668 BK 1871)
			0020/0746 BMSEN 59/1003/0020/0719
			0 0 00000 0 00 0000+00
			MILL RACE
			0020/0719 BMSBG 59/1003/0020/0719
		RBR	
			0020/0103 BMSEN 59/1003/0020/0000
			KELLY
			0020/0040 BUFFALO T
	003049 FT		003049 FT 2 0 59020 0 00 0030+43
			P3
			BUFFALO CRK.
		RBR	BMSBG 59/1003/0020/0000
			S 0020/0000 LENGTH(AH 1871 BK 3049)
			WOLFE LN
		==	0010/2962 (T438)
WOLFELAND RD			
(T377)	0010/0943	==	
	000000 FT		000000 FT 2 0 59020 0 00 0000+00
			NC HOFFA MILL RD
			BUFFALO RD
			(SR0192 SEG 0330/0000)
			INTER-BK HOFFA MILL RD
			(T434)
			MFC BEGIN = E
			S 0010/0000 LENGTH(AH 3049 BK 0000)

DIR: B TOTAL LEN: 9.859 MI. DIST: 03-8 SR: 1002
LEFT MUN: KELLY T RIGHT MUN: KELLY T

052058 FT

051815 FT

048940 FT

046309 FT

043950 FT

052058 FT SR 0015 SH
(SR0015 SEG 0260/2017)
0210/0243 (SR0015 SEG 0261/1998)
051815 FT 2 0 59019 1 00 0528+95
S 0210/0000 LENGTH(AH 0243 BK 2875)

048940 FT 2 0 59019 0 03 0495+50
S 0200/0000 LENGTH(AH 2875 BK 2631)

046309 FT 2 0 59019 0 03 0473+80
J P M RD
(T476)
S 0190/0000 LENGTH(AH 2631 BK 2359)

043950 FT 2 0 59019 0 03 0450+20
S 0180/0000 LENGTH(AH 2359 BK 2134)

DIR: B TOTAL LEN: 9.859 MI. DIST: 03-8 SR: 1002
LEFT MUN: KELLY T RIGHT MUN: KELLY T

LEFT	RIGHT
2 0 59019 0 03 0428+86 041816 FT	041816 FT HOSPITAL DR
CHURCHES RD	(SR1005 SEG 0070/0000)
(SR1005 SEG 0070/0000) 0170/0000	S 0170/0000 LENGTH(AH 2134 BK 2242)
2 0 59019 0 03 0406+48 039574 FT	039574 FT
FAIRCHILD RD	
(T392) 0160/0000	S 0160/0000 LENGTH(AH 2242 BK 1923)
	FEDERAL PENITENTIARY DR
	0150/1751 (GOVT)
037651 FT	037651 FT 2 0 59019 0 03 0386+78
	S 0150/0000 LENGTH(AH 1923 BK 1333)
	0140/0578 BMSEN 59/1002/0140/0500
	0 0 00000 0 00 0000+00
	L.BUFFALO C.
	0140/0500 BMSBG 59/1002/0140/0500
036318 FT	036318 FT 2 0 59019 0 03 0373+90
	S 0140/0000 LENGTH(AH 1333 BK 2382)
033936 FT	033936 FT 2 0 59019 0 03 0350+12
	S 0130/0000 LENGTH(AH 2382 BK 2937)
	STRAWBRIDGE RD
	0120/2067 (T450)
FORT TITZELL RD	
(SR1003 SEG 0060/0000) 0120/0898	
030999 FT	030999 FT 2 0 59019 0 03 0320+76
	VILLAGE: TAYLORTOWN

DIR: B TOTAL LEN: 9.859 MI. DIST: 03-8 SR: 1002
LEFT MUN: KELLY T RIGHT MUN: KELLY T

			HOFFA MILL RD (SR1003 SEG 0050/1884)
			0120/0000 LENGTH(AH 2937 BK 3141)
BEAGLE RD (T446)	0110/1696		
	027858 FT		027858 FT 2 0 59019 0 03 0289+93
			0110/0000 LENGTH(AH 3141 BK 2844)
			0100/0934 BMSEN 59/1002/0100/0926 2 0 59019 0 03 0269+95 T BUFFALO CR
			0100/0926 BMSBG 59/1002/0100/0926
2 0 59019 0 03 0260+82	025014 FT		025014 FT
WENNER RD (T436)	0100/0000		0100/0000 LENGTH(AH 2844 BK 3025)
			HILL SCHOOL RD
			0090/2711 (T437)
	021989 FT		021989 FT 2 0 59019 0 03 0230+43
			0090/0000 LENGTH(AH 3025 BK 2523)
2 0 59019 0 03 0205+09	019466 FT		019466 FT
RED RIDGE RD (T426)	0080/0000		0080/0000 LENGTH(AH 2523 BK 2623)

DIR: B TOTAL LEN: 9.859 MI. DIST: 03-8 SR: 1002
LEFT MUN: KELLY T RIGHT MUN: KELLY T

			0070/1783 BMSEN 59/1002/0070/1712 KELLY
			0070/1747 BUFFALO T 2 0 59019 0 02 0190+80 SPRUCE RUN
			0070/1712 BMSBG 59/1002/0070/1712
SPRUCE RUN RD (SR1001 SEG 0080/0000)	0070/0589		
			0070/0525 BMSEN 59/1002/0070/0486 2 0 59019 0 02 0178+55 BLACK RUN
			0070/0486 BMSBG 59/1002/0070/0486
2 0 59019 0 02 0173+80	016843 FT		016843 FT JOHNSON MILL RD (SR1001 SEG 0070/2770)
SNYDER LN (T413)	0070/0000		0070/0000 LENGTH(AH 2623 BK 2862)
	013981 FT		013981 FT 2 0 59019 0 02 0145+20 VILLAGE: MAZEPPA
			0060/0000 LENGTH(AH 2862 BK 2999)
	010982 FT		010982 FT 2 0 59019 0 02 0115+17 MILLER RD (T385)
			0050/0000 LENGTH(AH 2999 BK 3040)
AIKEY HILL RD (T408)	0040/1644		

DIR: B TOTAL LEN: 9.859 MI. DIST: 03-8 SR: 1002
LEFT MUN: BUFFALO T RIGHT MUN: BUFFALO T

	007942 FT		007942 FT 2 0 59019 0 02 0084+75 GLOVER HILL RD (T406)
			0040/0000 LENGTH(AH 3040 BK 2083)
WALBASH RD (T383)	0030/0197 005859 FT		005859 FT 2 0 59019 0 02 0062+15 BUFFALO WEST BUFFALO T
			0030/0000 LENGTH(AH 2083 BK 3672)
			0020/3224 BMSEN 59/1002/0020/3206 2 0 59019 0 01 0059+11 MUDDY RUN
			0020/3206 BMSBG 59/1002/0020/3206
			0020/0015 BMSEN 59/1002/0020/0000
	002187 FT		002187 FT 2 0 59019 0 00 0021+90 STONEY RUN BMSBG 59/1002/0020/0000
			0020/0000 LENGTH(AH 3672 BK 2187)
			0010/0648 BMSEN 59/1002/0010/0591 2 0 59019 0 00 0005+93 RAPID RUN
			0010/0591 BMSBG 59/1002/0010/0591
WALLS RD (T369)	0010/0529 000000 FT		000000 FT 2 0 59019 0 00 0000+00 NC COL JOHN KELLY RD BUFFALO RD (SR0192 SEG 0210/0000) MFC BEGIN = D
			0010/0000 LENGTH(AH 2187 BK 0000)

DIR: B TOTAL LEN: 10.174 MI. DIST: 03-8 SR: 1001
LEFT MUN: KELLY T RIGHT MUN: KELLY T

053717 FT

053717 FT CROSS ROADS DR
0210/1665 (SR1004 SEG 0060/0202)

DIR: B TOTAL LEN: 10.174 MI. DIST: 03-8 SR: 1001
LEFT MUN: KELLY T RIGHT MUN: KELLY T

052052 FT

052052 FT 2 0 59051 0 00 0237+12
S 0210/0000 LENGTH(AH 1665 BK 2584)
KELLY
0200/2478 WHITE DEER T

049468 FT

049468 FT 2 0 59051 0 00 0211+12
S 0200/0000 LENGTH(AH 2584 BK 2531)

046937 FT

046937 FT 2 0 59051 0 00 0185+65
S 0190/0000 LENGTH(AH 2531 BK 2240)

044697 FT

044697 FT 2 0 59051 0 00 0163+11
MILLERS BOTTOM RD
(T442)
S 0180/0000 LENGTH(AH 2240 BK 3315)

041382 FT

041382 FT 2 0 59051 0 00 0129+94
KLINE RD
(T430)
S 0170/0000 LENGTH(AH 3315 BK 3118)

DIR: B TOTAL LEN: 10.174 MI. DIST: 03-8 SR: 1001
LEFT MUN: WHITE DEER T RIGHT MUN: WHITE DEER T

038264 FT

038264 FT 2 0 59051 0 00 0098+95
S 0160/0000 LENGTH(AH 3118 BK 2425)

SPRUCE RUN RD
(T403)

0150/1578 ==

NC SUNRISE RD

035839 FT

035839 FT 2 0 59051 0 00 0075+00
S 0150/0000 LENGTH(AH 2425 BK 2472)

KLINE RD
0140/0131 (T430)

033367 FT

033367 FT 2 0 59051 0 00 0050+09
S 0140/0000 LENGTH(AH 2472 BK 1789)

W H TROUP RD
(T428)

0130/0920 ==

GESSNER RD
0130/0577 (T440)

031578 FT

031578 FT 2 0 59051 0 00 0032+20
WHITE DEER
KELLY T
S 0130/0000 LENGTH(AH 1789 BK 3204)

028374 FT

028374 FT 2 0 59051 0 00 0000+00
CROSS ROADS DR

DIR: B TOTAL LEN: 10.174 MI. DIST: 03-8 SR: 1001
LEFT MUN: KELLY T RIGHT MUN: KELLY T

(SR1004 SEG 0010/0000)
MFC BEGIN = E
S 0120/0000 LENGTH(AH 3204 BK 2683)

RBR

0110/2100 BMSEN 59/1001/0110/2058
KELLY
0110/2075 BUFFALO T
2 0 59022 0 01 0099+25
P3
OVERFLOW OF SPRUCE RUN
0110/2058 BMSBG 59/1001/0110/2058

RBR

0110/2011 BMSEN 59/1001/0110/1961
2 0 59022 0 01 0098+28
P3
SPRUCE RUN
0110/1961 BMSBG 59/1001/0110/1961

RBR

W H TROUP RD
(T428) 0110/1714

2 0 59022 0 01 0078+00 025691 FT 025691 FT
SWARTZ RD
(T410) 0110/0000 S 0110/0000 LENGTH(AH 2683 BK 2874)

022817 FT 022817 FT 2 0 59022 0 01 0049+24
S 0100/0000 LENGTH(AH 2874 BK 3128)

2 0 59022 0 01 0017+93 019689 FT 019689 FT

DIR: B TOTAL LEN: 10.174 MI. DIST: 03-8 SR: 1001
LEFT MUN: BUFFALO T RIGHT MUN: BUFFALO T

```
BLACK RUN RD
(T389)                          0090/0000

                               018770 FT

                               017375 FT

                               017375 FT
SNYDER LN
(T413)
COL JOHN KELLEY RD
(SR1002 SEG 0070/0000)          0070/2770

STAHL LN
(T416)                          0070/1047

1 0 00628 0 01 0026+82         014605 FT
BEAVER RUN RD
(SR2001 SEG 0080/2988)          0070/0000

                               013134 FT
ARROWHEAD LN
(TWP )                          0050/1831
```

```
S 0090/0000 LENGTH(AH 3128 BK 0919)

  018770 FT 2 0 59022 0 01 0008+43
S 0084/0000 LENGTH(AH 0919 BK 1395)

  017375 FT 2 0 59022 0 00 0000+00
                COL JOHN KELLEY RD
                (SR1002 SEG 0070/0589)
          NC SPRUCE RUN RD
  INTER-BK      COL JOHN KELLEY RD
                (SR1002 SEG 0070/0589)
S 0080/0000 LTH AH 001395 BK 000100
  017375 FT
  7074/0000 LTH AH 000100 BK 002770

  INTER-AHD COL JOHN KELLEY RD
  0070/2770 (SR1002 SEG 0070/0000)

  014605 FT

S 0070/0000 LENGTH(AH 2770 BK 1471)
  0060/1061 BMSEN 59/1001/0060/1039
                1 0 00628 0 01 0031+11
                MUDDY RUN
  0060/1039 BMSBG 59/1001/0060/1039

  013134 FT 1 0 00628 0 01 0042+00
S 0060/0000 LENGTH(AH 1471 BK 2271)

  0050/1598 BMSEN 59/1001/0050/1475
                1 0 00628 0 01 0049+52
                BUFFALO CRK.
  0050/1475 BMSBG 59/1001/0050/1475

                WOLFLAND RD
```

DIR: B TOTAL LEN: 10.174 MI. DIST: 03-8 SR: 1001
LEFT MUN: BUFFALO T RIGHT MUN: BUFFALO T

	010863 FT		0050/0227 (T377) 010863 FT 1 0 00628 0 01 0064+40 VILLAGE: MAZEPPA S 0050/0000 LENGTH(AH 2271 BK 2581)
	008282 FT		008282 FT 1 0 00628 0 02 0089+82 S 0040/0000 LENGTH(AH 2581 BK 1663)
	006619 FT		006619 FT 1 0 00628 0 02 0106+34 BUFFALO RD (SR0192 SEG 0310/0000) S 0030/0000 LENGTH(AH 1663 BK 3683)
			(APRA) DEAN A KOCH BUFFALO CROSSING RD 0020/2543 (PRDR)
MELMAR DR (T425)	002936 FT 0020/0000		002936 FT 2 0 59018 0 00 0164+39 VILLAGE: BUFFALO X RDS S 0020/0000 LENGTH(AH 3683 BK 2936)
	000000 FT		000000 FT 2 0 59018 0 00 0193+73 NC JOHNSON MILL RD OLD TURNPIKE RD (SR0045 SEG 0370/1003) MFC BEGIN = D S 0010/0000 LENGTH(AH 2936 BK 0000)

DIR: B TOTAL LEN: .123 MI. DIST: 03-8 SR: 642
LEFT MUN: KELLY T RIGHT MUN: KELLY T

000650 FT

1 0 00259 7 00 0000+00 000508 FT
RIVER RD
(SR1009 SEG 0010/0000) 0020/0000
SECOND ST
(TWP) 0010/0365

000000 FT

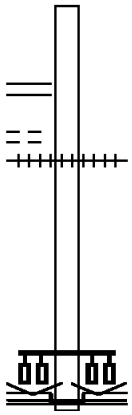

000650 FT AH-NORTHUMBERLAND (49)
REF-AHD BROAD ST
0020/0142 (SR0642 SEG 0010/0000)
000508 FT

0020/0000 LENGTH(AH 0142 BK 0508)

0010/0305 (AAR 589125E)#TRKS 01
000000 FT 2 0 59038 0 00 0000+00
VILLAGE: W MILTON
NC BROAD ST
THIRD ST
(SR1011 SEG 0010/0905)

INTER-BK BROAD ST
(SR1004 SEG 0150/0643)
MFC BEGIN = B
0010/0000 LENGTH(AH 0508 BK 0000)

DIR: B TOTAL LEN: 12.842 MI. DIST: 03-8 SR: 304
LEFT MUN: UNION T RIGHT MUN: UNION T

067807 FT

FROM 0015/0061 SH
(CONN)

0300/0729

066943 FT

065487 FT

062953 FT

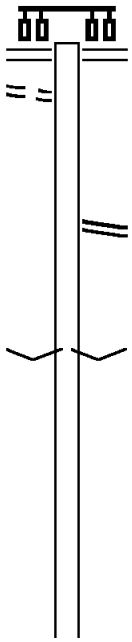

067807 FT MARINE CORPS LEAG MEM H
(SR0015 SEG 0060/0570)
(SR0015 SEG 0061/0570)
0300/0864

066943 FT 1 0 00027 0 01 1340+10
PARK RD
(SR2009 SEG 0040/1903)
S 0300/0000 LENGTH(AH 0864 BK 1456)

065487 FT 1 0 00027 0 01 1325+49
VILLAGE: WINFIELD
S 0290/0000 LENGTH(AH 1456 BK 2534)

062953 FT 1 0 00027 0 01 1300+06
S 0280/0000 LENGTH(AH 2534 BK 2454)

DIR: B TOTAL LEN: 12.842 MI. DIST: 03-8 SR: 304
LEFT MUN: UNION T RIGHT MUN: UNION T

060499 FT

060499 FT 1 0 00027 0 01 1275+43
AMISH RD
(T356)
== 0270/0000 LENGTH(AH 2454 BK 2655)

1 0 00027 0 01 1249+20 057844 FT
SUPPLEE MILL RD
(T485) 0260/0000 ==

057844 FT
0260/0000 LENGTH(AH 2655 BK 2410)

055434 FT

055434 FT 1 0 00027 0 01 1224+91
0250/0000 LENGTH(AH 2410 BK 2428)

053006 FT

053006 FT 1 0 00027 0 01 1200+43
0240/0000 LENGTH(AH 2428 BK 2268)

050738 FT

050738 FT 1 0 00027 0 01 1177+56
WINFIELD CREEK
STRUCTURE LENGTH 11 FT
BMSID 59/0304/0230/0000
0230/0000 LENGTH(AH 2268 BK 2758)
TRIB TO PENNS CREEK

DIR: B TOTAL LEN: 12.842 MI. DIST: 03-8 SR: 304
LEFT MUN: UNION T RIGHT MUN: UNION T

		STRUCTURE LENGTH 17 FT
	0220/1985	BMSID 59/0304/0220/1985
		STEIN LN
	0220/1143	(T354)
047980 FT	047980 FT	1 0 00027 0 01 1149+99
		VILLAGE: DRY VLY X RDS
	S 0220/0000	LENGTH(AH 2758 BK 2448)
045532 FT	045532 FT	1 0 00027 0 01 1125+51
	S 0210/0000	LENGTH(AH 2448 BK 2377)
		COUNTY LINE RD
	0200/1904	(SR2002 SEG 0008/0000)
043155 FT	043155 FT	1 0 00027 0 01 1101+74
	S 0200/0000	LENGTH(AH 2377 BK 2677)
	0190/2149	BMSEN 59/0304/0190/2132
		1 0 00027 0 01 1096+29
		TRIB TO PENNS CREEK
	0190/2132	BMSBG 59/0304/0190/2132
WHITETAIL LN (PRDR) 0190/1251		
040478 FT	040478 FT	1 0 00027 0 01 1075+09
	S 0190/0000	LENGTH(AH 2677 BK 2414)
		LITTLE MEXICO RD
	0180/1362	(T863)
	0180/0013	BMSEN 59/0304/0180/0000
038064 FT	038064 FT	1 0 00027 0 01 1051+09
		PENNS C TRIB

DIR: B TOTAL LEN: 12.842 MI. DIST: 03-8 SR: 304
LEFT MUN: UNION T RIGHT MUN: UNION T

		BMSBG 59/0304/0180/0000
	S 0180/0000	LENGTH(AH 2414 BK 2579)
		UNION
	0170/0829	LIMESTONE T
035485 FT	035485 FT	1 0 00027 0 01 1025+32
	S 0170/0000	LENGTH(AH 2579 BK 2690)
032795 FT	032795 FT	1 0 00027 0 01 0998+45
		TR. TO PENNS CREEK
		STRUCTURE LENGTH 9 FT
		BMSID 59/0304/0160/0000
	S 0160/0000	LENGTH(AH 2690 BK 2188)
030607 FT	030607 FT	1 0 00027 0 01 0975+60
		NC SR 0304 SH
		FRONT ST
		(T325)
	S 0150/0000	LENGTH(AH 2188 BK 2434)
		LIMESTONE
	0140/2070	NEW BERLIN B
		CHERRY ST
	0140/1260	(BORO)
		HAZEL ST
	0140/0744	(BORO)
		PLUM ST
	0140/0369	(BORO)
1 0 00027 0 01 0952+30 028173 FT	028173 FT	VINE ST
VINE ST		(SR0204 SEG 0020/0813)
(SR2003 SEG 0010/0000) 0140/0000	S 0140/0000	LENGTH(AH 2434 BK 1278)
		UNION ST
	0130/0902	(BORO)
		WALNUT ST
	0130/0587	(BORO)

DIR: B TOTAL LEN: 12.842 MI. DIST: 03-8 SR: 304
LEFT MUN: NEW BERLIN B RIGHT MUN: NEW BERLIN B

NC MARKET ST
NEW BERLIN
0130/0371 LIMESTONE T
026895 FT 026895 FT 1 0 00027 0 01 0938+83
S 0130/0000 LENGTH(AH 1278 BK 1397)

FRONT ST
0120/0683 (T325)
025498 FT 025498 FT 1 0 00027 0 01 0924+93
S 0120/0000 LENGTH(AH 1397 BK 2451)

HUMMEL RD
0110/1007 (T350)
023047 FT 023047 FT 1 0 00027 0 01 0900+42
S 0110/0000 LENGTH(AH 2451 BK 3027)

WILDWOOD RD
0100/0970 (SR3012 SEG 0090/1317)
FOR SR 0304 AND 3012
0100/0735 (CONN)
020020 FT 020020 FT 1 0 00027 0 01 0870+15
S 0100/0000 LENGTH(AH 3027 BK 2549)

SMITH RD
(T346) 0090/1164
017471 FT 017471 FT 1 0 00027 0 01 0844+66
S 0090/0000 LENGTH(AH 2549 BK 2433)

DERR RD
0080/1409 (T382)

ZIMMERMAN RD
0080/0297 (T340)
015038 FT 015038 FT 1 0 00027 0 01 0820+11

DIR: B TOTAL LEN: 12.842 MI. DIST: 03-8 SR: 304
LEFT MUN: LIMESTONE T RIGHT MUN: LIMESTONE T

		5	0080/0000 LENGTH(AH 2433 BK 3128)
			0070/2601 BMSEN 59/0304/0070/2586
			1 0 00027 0 01 0815+03
			TRIB SWEITZERS RUN
			0070/2586 BMSBG 59/0304/0070/2586
			LONG RD
		==	0070/0800 (T321)
1 0 00027 0 01 0789+05	011910 FT		011910 FT
TOWER RD			
(SR3014 SEG 0010/0000)	0070/0000	5	0070/0000 LENGTH(AH 3128 BK 2555)
			0060/1904 BMSEN 59/0304/0060/1859
			1 0 00027 0 01 0782+40
			SWEITZERS RUN
			0060/1859 BMSBG 59/0304/0060/1859
			0060/1270 BMSEN 59/0304/0060/1252
			0 0 00000 0 00 0000+00
			TR. SWEITZER RUN
			0060/1252 BMSBG 59/0304/0060/1252
	009355 FT		009355 FT 1 0 00027 0 01 0763+84
			VILLAGE: DICE
			RED RIDGE RD
			(SR3004 SEG 0270/1362)
		5	0060/0000 LENGTH(AH 2555 BK 2764)
	006591 FT		006591 FT 1 0 00027 0 01 0736+29
			BEAVER RD
RIDGE RD			(T323)
(SR3016 SEG 0010/0000)	0050/0000	== 5	0050/0000 LENGTH(AH 2764 BK 1488)
			0040/1322 BMSEN 59/0304/0040/1307
			1 0 00027 0 01 0734+45
			TR. TO SWEITZER RUN
			0040/1307 BMSBG 59/0304/0040/1307

DIR: B TOTAL LEN: 12.842 MI. DIST: 03-8 SR: 304
LEFT MUN: LIMESTONE T RIGHT MUN: LIMESTONE T

	005103 FT		005103 FT 1 0 00027 0 01 0721+47
			0040/0000 LENGTH(AH 1488 BK 2417)
			STAHL RD
			0030/0717 (T345)
	002686 FT		002686 FT 1 0 00027 0 01 0696+94
			NC SR 0304 SH
			0030/0000 LENGTH(AH 2417 BK 1698)
			LIMESTONE
			0020/1568 MIFFLINBURG B
STONEY ACRES RD (BORO)	0020/1467		
			OLD ORCHARD LN
			0020/1458 (BORO)
			BUGGY LN
			0020/1092 (BORO)
RABBIT HILL RD (BORO)	0020/0382		
WISDOM DR (BORO)	0020/0254		
THIRD ST (BORO)	0020/0117		
1 0 00027 0 01 0680+20	000988 FT		000988 FT
MAPLE ST (SR2004 SEG 0010/0000)	0020/0000		0020/0000 LENGTH(AH 1698 BK 0988)
			QUARRY RD
			0010/0800 (BORO)
			GREEN ST
			0010/0648 (BORO)
			CHURCH ST
			0010/0493 (BORO)
			MARKET ST
			0010/0331 (BORO)
			HIGH AL
			0010/0161 (BORO)
	000000 FT		000000 FT 1 0 00027 0 01 0670+25
			NC FOURTH ST
			CHESTNUT ST
			(SR0045 SEG 0280/0000)
			INTER-BK FOURTH ST
			(BORO)
			MFC BEGIN = D
			0010/0000 LENGTH(AH 0988 BK 0000)

DIR: B TOTAL LEN: 5.290 MI. DIST: 03-8 SR: 235
LEFT MUN: HARTLEY T RIGHT MUN: HARTLEY T

OLD TURNPIKE RD (SR0045 SEG 0100/0000)	027929 FT 0110/2799		027929 FT OLD TURNPIKE RD 0110/2799 (SR0045 SEG 0100/0000)
	025130 FT		025130 FT 1 0 00454 0 00 0130+52 5 0110/0000 LENGTH(AH 2799 BK 3038)
		0100/2046	LAUREL RUN STRUCTURE LENGTH 21 FT BMSID 59/0235/0100/2046
		0100/1973	LAUREL RUN STRUCTURE LENGTH 23 FT BMSID 59/0235/0100/1973
	022092 FT		022092 FT 1 0 00454 0 00 0100+51 FAIRGROUND RD (SR3020 SEG 0040/0000) 5 0100/0000 LENGTH(AH 3038 BK 2181)
HASSENPLUG RD (SR3020 SEG 0030/2558)	0090/2076		

DIR: B TOTAL LEN: 5.290 MI. DIST: 03-8 SR: 235
LEFT MUN: HARTLEY T RIGHT MUN: HARTLEY T

019911 FT		019911 FT 1 0 00454 0 00 0077+58
		MILL RD
		(T312)
		5 0090/0000 LENGTH(AH 2181 BK 2577)
		WEIKERT RD
		0080/2139 (SR3002 SEG 0200/0000)
		TRIBUTARY TO LAUREL RUN
		STRUCTURE LENGTH 17 FT
		0080/0750 BMSID 59/0235/0080/0750
017334 FT		017334 FT 1 0 00454 0 00 0052+19
		PALMAN RD
		(T707)
		PICK RD
		(SR3001 SEG 0040/0000)
		5 0080/0000 LENGTH(AH 2577 BK 2666)
LINCOLN CHAPEL RD (SR3001 SEG 0030/1864) 0070/1501		
014668 FT		014668 FT 1 0 00454 0 00 0025+14
		VILLAGE: LAURELTON
		5 0070/0000 LENGTH(AH 2666 BK 2523)
GLEN IRON RD (T305) 0060/1219		
GLEN IRON RD (T305)		
CHAPPELL RD (PRDR) 0060/0074		
012145 FT		012145 FT 1 0 00454 0 00 0000+00
		5 0060/0000 LENGTH(AH 2523 BK 1453)
LONG LN (T308) 0050/1147		
		CREEK RD
		0050/0879 (SR3004 SEG 0080/1219)
		0050/0478 BMSEN 59/0235/0050/0214

DIR: B TOTAL LEN: 5.290 MI. DIST: 03-8 SR: 235
LEFT MUN: HARTLEY T RIGHT MUN: HARTLEY T

```
                                                    0 0 00000 0 00 0000+00
                                                    PENNS CREEK
                                                0050/0214 BMSBG 59/0235/0050/0214
2 0 59004 0 00 0109+59 010692 FT                010692 FT
LAMEY RD
(T310)                  0050/0000               S 0050/0000 LENGTH(AH 1453 BK 3160)

                        007532 FT               007532 FT 2 0 59004 0 00 0076+39
                                                    VILLAGE: GLEN IRON
                                                S 0040/0000 LENGTH(AH 3160 BK 2497)

                        005035 FT               005035 FT 2 0 59004 0 00 0051+06
                                                S 0030/0000 LENGTH(AH 2497 BK 2550)

                        002485 FT               002485 FT 2 0 59004 0 00 0025+20
                                                S 0020/0000 LENGTH(AH 2550 BK 2485)

                        000000 FT               000000 FT 2 0 59004 0 00 0000+00
                                                      NC SR 0235 SH
                                                * REF-BK    SR 0235 SH
                                                            (SR0235 SEG 0320/1107)
                                                            MFC BEGIN = D
                                                             BK-SNYDER          (54)
                                                S 0010/0000 LENGTH(AH 2485 BK 0000)
```

DIR: B TOTAL LEN: .246 MI. DIST: 03-8 SR: 204
LEFT MUN: NEW BERLIN B RIGHT MUN: NEW BERLIN B

```
001299 FT                    001299 FT
                             INTER-AHD  VINE ST
                                        (SR2003 SEG 0010/0000)
                                        MARKET ST
                             0020/0813  (SR0304 SEG 0140/0000)
                                        CHURCH AL
                             0020/0584  (BORO)
                                        FRONT ST
                             0020/0385  (BORO)
                                        CHERRY AL
                             0020/0194  (BORO)
000486 FT                    000486 FT  1 0 00455 0 00 0005+10
                                        WATER ST
                                        (BORO)
                             0020/0000  LENGTH(AH 0813 BK 0486)
                             0014/0295  BMSEN 59/0204/0014/0000
                                        NEW BERLIN
                             0014/0226  LIMESTONE T
000000 FT                    000000 FT  0 0 00000 0 00 0000+00
                                  NC VINE ST
                             REF-BK     SR 0204 SH
                                        (SR0204 SEG 0200/2950)
                                        PENNS CREEK
                                        BMSBG 59/0204/0014/0000
                                        MFC BEGIN = D
                                         BK-SNYDER          (54)
                             0014/0000  LENGTH(AH 0486 BK 0000)
```

DIR: B TOTAL LEN: 17.811 MI. DIST: 03-8 SR: 192
LEFT MUN: LEWISBURG B RIGHT MUN: LEWISBURG B

094041 FT

094041 FT
INTER-AHD BUFFALO RD
(BORO)
DERR ST
(SR0015 SEG 0190/0600)
(SR0015 SEG 0191/0589)

0410/1076

MATLACK AV
(BORO) 0410/0766

TENTH ST
0410/0738 (BORO)
SEVENTH ST
0410/0669 (BORO)

MACLAY AV
(BORO) 0410/0475

ELEVENTH ST
0410/0368 (BORO)
092965 FT 092965 FT 1 0 00628 0 02 0308+98
TWELFTH ST
(BORO)
5 0410/0000 LENGTH(AH 1076 BK 2485)

SHIKELIMO LN
(BORO) 0400/2435
LEWISBURG
BUFFALO T 0400/2032

FIFTEENTH ST
0400/1364 (TWP)

AIRPORT RD
(SR2007 SEG 0110/0000) 0400/0743

SIXTEENTH ST
0400/0743 (TWP)

090480 FT 090480 FT 1 0 00628 0 02 0284+18
FAIRGROUND RD
(SR2007 SEG 0100/0666)

MFC BEGIN = C

DIR: B TOTAL LEN: 17.811 MI. DIST: 03-8 SR: 192
LEFT MUN: BUFFALO T RIGHT MUN: BUFFALO T

			LEWISBURG
			BUFFALO T
		S 0400/0000	LENGTH(AH 2485 BK 1398)
	089082 FT		089082 FT 1 0 00628 0 02 0270+26
		S 0390/0000	LENGTH(AH 1398 BK 1634)
			REITZ BL
		== 0380/1416	(T703)
	087448 FT		087448 FT 1 0 00628 0 02 0254+00
			BULL RUN CROSSING RD
			(T456)
		== S 0380/0000	LENGTH(AH 1634 BK 2273)
1 0 00628 0 02 0231+19	085175 FT		085175 FT
STRAWBRIDGE RD			
(T451)	0370/0000	== S 0370/0000	LENGTH(AH 2273 BK 1636)
	083539 FT		083539 FT 1 0 00628 0 02 0214+92
			FAIRFIELD RD
			(T450)
		== S 0360/0000	LENGTH(AH 1636 BK 1998)
DALES QUARRY RD			
(PRDR)	0350/0171	POI	0350/0171 (APRA) EASTERN INDUSTRI
	081541 FT		081541 FT 1 0 00628 0 02 0194+92
		S 0350/0000	LENGTH(AH 1998 BK 2611)

DIR: B TOTAL LEN: 17.811 MI. DIST: 03-8 SR: 192
LEFT MUN: BUFFALO T RIGHT MUN: BUFFALO T

	078930 FT		078930 FT 1 0 00628 0 02 0168+79
			S 0340/0000 LENGTH(AH 2611 BK 2144)
	076786 FT		076786 FT 1 0 00628 0 02 0147+33
			HOFFA MILL RD
HOFFA MILL RD			(T434)
(SR1003 SEG 0010/0000)	0330/0000		S 0330/0000 LENGTH(AH 2144 BK 1806)
	074980 FT		074980 FT 1 0 00628 0 02 0129+21
			S 0320/0000 LENGTH(AH 1806 BK 2280)
	072700 FT		072700 FT 1 0 00628 0 02 0106+34
			JOHNSON MILL RD
			(SR1001 SEG 0030/0000)
			S 0310/0000 LENGTH(AH 2280 BK 2746)
	069954 FT		069954 FT 2 0 59018 0 00 0100+07
			VILLAGE: BUFFALO CR RDS
			S 0300/0000 LENGTH(AH 2746 BK 2517)
			0290/0414 BMSEN 59/0192/0290/0377
			2 0 59018 0 00 0078+71
			T.BUFFALO CK
			0290/0377 BMSBG 59/0192/0290/0377

DIR: B TOTAL LEN: 17.811 MI. DIST: 03-8 SR: 192
LEFT MUN: BUFFALO T RIGHT MUN: BUFFALO T

```
2 0 59018 0 00 0074+88 067437 FT                067437 FT BEAVER RUN RD
BEAVER RUN RD                                           (SR2001 SEG 0050/0000)
(SR2001 SEG 0050/0000)  0290/0000                 S 0290/0000 LENGTH(AH 2517 BK 2487)

                        064950 FT                 064950 FT 2 0 59018 0 00 0049+97
                                                  S 0280/0000 LENGTH(AH 2487 BK 2532)
                                                            BAKER HOLLOW RD
                                                  0270/1987 (T414)

                        062418 FT                 062418 FT 2 0 59018 0 00 0024+60
                                                  S 0270/0000 LENGTH(AH 2532 BK 2456)

                        059962 FT                 059962 FT 2 0 59018 0 00 0000+00
                                                            BUFFALO CREEK RD
                                                            (T405)
                                                  S 0260/0000 LENGTH(AH 2456 BK 0570)
                                                  0250/0363 BMSEN 59/0192/0250/0273
                                                            0 0 00000 0 00 0000+00
                                                            BUFFALO CREEK
                                                  0250/0273 BMSBG 59/0192/0250/0273
                        059392 FT                 059392 FT 1 0 00306 0 03 0603+20
                                                            CHURCH RD
                                                            (SR3009 SEG 0060/1585)
                                                  S 0250/0000 LENGTH(AH 0570 BK 2849)

                        056543 FT                 056543 FT 1 0 00306 0 03 0574+67
                                                            VILLAGE: COWAN
```

DIR: B TOTAL LEN: 17.811 MI. DIST: 03-8 SR: 192
LEFT MUN: BUFFALO T RIGHT MUN: BUFFALO T

			S 0240/0000 LENGTH(AH 2849 BK 2208)
			0230/1855 BMSEN 59/0192/0230/1828
			1 0 00306 0 03 0570+96
			TRIB.RAPID R
			0230/1828 BMSBG 59/0192/0230/1828
SHINBONE RD			
(TBC)	0230/1674	==	
			CONLEY RD
		==	0230/0741 (T375)
	054335 FT		054335 FT 1 0 00306 0 03 0552+56
			BUFFALO
			WEST BUFFALO T
			S 0230/0000 LENGTH(AH 2208 BK 2761)
	051574 FT		051574 FT 1 0 00306 0 03 0524+87
			S 0220/0000 LENGTH(AH 2761 BK 2430)
1 0 00306 0 03 0500+50	049144 FT		049144 FT
COL. JOHN KELLY RD			
(SR1002 SEG 0010/0000)	0210/0000	==	S 0210/0000 LENGTH(AH 2430 BK 1580)
WALLS RD			
(T369)	0200/0990	==	
1 0 00306 0 03 0484+66	047564 FT		047564 FT FOREST HILL RD
GAST RD			(SR3007 SEG 0090/2356)
(T400)	0200/0000	==	S 0200/0000 LENGTH(AH 1580 BK 3228)

DIR: B TOTAL LEN: 17.811 MI. DIST: 03-8 SR: 192
LEFT MUN: WEST BUFFALO T RIGHT MUN: WEST BUFFALO T

	044336 FT	044336 FT	1 0 00306 0 02 0449+69 VILLAGE: FOREST HILL 0190/0000 LENGTH(AH 3228 BK 2329)
1 0 00306 0 02 0426+48 WALBASH RD (T383)	042007 FT 0180/0000	042007 FT	CENTENIAL RD (T384) 0180/0000 LENGTH(AH 2329 BK 2532)
	039475 FT	039475 FT	1 0 00306 0 02 0401+25 JONES MOUNTAIN RD (TWP) 0170/0000 LENGTH(AH 2532 BK 2660) 0160/2275 BMSEN 59/0192/0160/2230 0 0 00000 0 00 0000+00 RAPID RUN 0160/2230 BMSBG 59/0192/0160/2230
MINK RD (PRDR)	0160/0614		
	036815 FT	036815 FT	1 0 00306 0 02 0374+36 0160/0000 LENGTH(AH 2660 BK 2349)
FORESTRY RD (FRST)	0150/1646		
	034466 FT	034466 FT	1 0 00306 0 02 0345+76 0150/0000 LENGTH(AH 2349 BK 2626)

DIR: B TOTAL LEN: 17.811 MI. DIST: 03-8 SR: 192
LEFT MUN: WEST BUFFALO T RIGHT MUN: WEST BUFFALO T

031840 FT

031840 FT 1 0 00306 0 02 0324+06
S 0140/0000 LENGTH(AH 2626 BK 2463)

WEST BUFFALO
0130/1308 LEWIS T

029377 FT

029377 FT 1 0 00306 0 02 0299+16
S 0130/0000 LENGTH(AH 2463 BK 2525)

026852 FT

026852 FT 1 0 00306 0 02 0273+36
S 0120/0000 LENGTH(AH 2525 BK 2370)

COOPER MILL RD
(TWP) 0110/0482

0110/0054 BMSEN 59/0192/0110/0000
024482 FT 1 0 00306 0 02 0249+66
RAPID RUN
BMSBG 59/0192/0110/0000
S 0110/0000 LENGTH(AH 2370 BK 2481)

024482 FT

SAND BRIDGE PICNIC AREA
(FRST) 0100/2367
SAND BRIDGE PICNIC AREA
(FRST) 0100/2079

022001 FT

022001 FT 1 0 00306 0 02 0224+83
S 0100/0000 LENGTH(AH 2481 BK 2568)

DIR: B TOTAL LEN: 17.811 MI. DIST: 03-8 SR: 192
LEFT MUN: LEWIS T RIGHT MUN: LEWIS T

019433 FT

019433 FT 1 0 00306 0 02 0199+13
S 0090/0000 LENGTH(AH 2568 BK 2687)

016746 FT

016746 FT 1 0 00306 0 01 0170+36
LEWIS
HARTLEY T
S 0080/0000 LENGTH(AH 2687 BK 1551)
0070/1405 BMSEN 59/0192/0070/1358
1 0 00306 0 01 0168+30
RAPID RUN
0070/1358 BMSBG 59/0192/0070/1358

015195 FT

015195 FT 1 0 00306 0 00 0152+43
S 0070/0000 LENGTH(AH 1551 BK 2564)

012631 FT

012631 FT 1 0 00306 0 00 0126+75
S 0060/0000 LENGTH(AH 2564 BK 2499)

010132 FT

010132 FT 1 0 00306 0 00 0101+72
S 0050/0000 LENGTH(AH 2499 BK 2677)

DIR: B TOTAL LEN: 17.811 MI. DIST: 03-8 SR: 192
LEFT MUN: HARTLEY T RIGHT MUN: HARTLEY T

	007455 FT	007455 FT	1 0 00306 0 00 0074+91
			PINE CREEK HOLLOW RD
			(FRST)
		S 0040/0000	LENGTH(AH 2677 BK 2433)
LC FOR STATE PARK RD			
(CONN)	0030/0620		
R.B. WINTER STATE PARK			
(FRST)	0030/0513		
	005022 FT	005022 FT	1 0 00306 0 00 0050+46
		S 0030/0000	LENGTH(AH 2433 BK 2560)
		0020/1817	BMSEN 59/0192/0020/1773
			1 0 00306 0 00 0042+42
			RAPID RUN
		0020/1773	BMSBG 59/0192/0020/1773
R.B. WINTER STATE PARK			
(FRST)	0020/1059		
			R.B. WINTER STATE PARK
		0020/0332	(FRST)
	002462 FT	002462 FT	1 0 00306 0 00 0024+74
		S 0020/0000	LENGTH(AH 2560 BK 2462)
			R.B. WINTER STATE PARK
		0010/2401	(FRST)
			R.B. WINTER STATE PARK
		0010/1965	(FRST)
		0010/1266	BMSEN 59/0192/0010/1232
			1 0 00306 0 00 0012+29
			RAPID RUN
		0010/1232	BMSBG 59/0192/0010/1232
LC FOR STATE PARK RD			
(CONN)	0010/0538		
R.B. WINTER STATE PARK			
(FRST)	0010/0397		
	000000 FT	000000 FT	1 0 00306 0 00 0000+00
			NC BUFFALO RD
		* REF-BK	BRUSH VALLEY RD
			(SR0192 SEG 0610/1528)
			MFC BEGIN = D
			BK-CENTRE (14)
		S 0010/0000	LENGTH(AH 2462 BK 0000)

DIR: B TOTAL LEN: 3.339 MI. DIST: 03-8 SR: 104
LEFT MUN: MIFFLINBURG B RIGHT MUN: MIFFLINBURG B

017630 FT

017630 FT CHESTNUT ST
0070/1899 (SR0045 SEG 0270/0000)
HIGH ST
0070/1735 (BORO)
MARKET ST
0070/1555 (BORO)
GREEN ST
0070/1194 (BORO)

BOROUGH LINE RD
(T334)

0070/0055

BORO LINE RD
0070/0036 (BORO)

015731 FT

015731 FT 1 0 00026 0 00 0156+84
NC TENTH ST
MIFFLINBURG
LIMESTONE T
S 0070/0000 LENGTH(AH 1899 BK 2361)

013370 FT

013370 FT 1 0 00026 0 00 0133+30
MENSCH RD
(T336)
S 0060/0000 LENGTH(AH 2361 BK 2860)

MENSCH RD
(T336)

0060/0000

BEAVER RD
0050/0845 (T323)

010510 FT

010510 FT 1 0 00026 0 00 0104+71
S 0050/0000 LENGTH(AH 2860 BK 2409)

DIR: B TOTAL LEN: 3.339 MI. DIST: 03-8 SR: 104
LEFT MUN: LIMESTONE T RIGHT MUN: LIMESTONE T

		RED RIDGE RD
	0040/0770	(SR3004 SEG 0260/0875)
		TR. SWIETZER RUN
		STRUCTURE LENGTH 10 FT
	0040/0235	BMSID 59/0104/0040/0235
008101 FT	008101 FT	1 0 00026 0 00 0080+63
	0040/0000	LENGTH(AH 2409 BK 2614)
005487 FT	005487 FT	1 0 00026 0 00 0054+50
		LONG RD
		(T321)
	0030/0000	LENGTH(AH 2614 BK 2940)
		MENSCH RD
	0020/2786	(T336)
002547 FT	002547 FT	1 0 00026 0 00 0025+30
	0020/0000	LENGTH(AH 2940 BK 2547)
		WILDWOOD RD
	0010/0478	(SR3012 SEG 0050/0000)
	0010/0316	BMSEN 59/0104/0010/0045
		1 0 00026 0 00 0000+38
		PENNS CREEK
	0010/0045	BMSBG 59/0104/0010/0045
000000 FT	000000 FT	1 0 00026 0 00 0000+00
		NC SR 0104 SH
	REF-BK	MARKET ST
		(SR0104 SEG 0380/1218)
		MFC BEGIN = C
		BK-SNYDER (54)
	0010/0000	LENGTH(AH 2547 BK 0000)

DIR: E TOTAL LEN: 16.264 MI. DIST: 03-8 SR: 80
LEFT MUN: WHITE DEER T RIGHT MUN: WHITE DEER T

```
 AH-NORTHUMBERLAND (49)085875 FT
Z H CONFAIR MEMORIAL HW REF-AHD   *
(SR0080 SEG 2111/0000)  2105/2351
CAVC          372       2105/2000M
CROSSOVER RD
(CONN)                  2105/1945

 SIGN: 3 CHORD TRUSS
BMSID 59/0080/2105/0687 2105/0687

1 0 01009 0 00 0834+49 083524 FT
LENGTH(AH 2351 BK 2328) 2105/0000
BMSEN 59/0080/2101/1956 2101/2174
1 0 01009 0 00 0829+73
SR 1011
BMSBG 59/0080/2101/1956 2101/1956
RAMP C RD
(SR8004 SEG 0510/0000)  2101/1743

RAMP D RD
(SR8004 SEG 0500/1067)  2101/1055

BMSEN 59/0080/2101/0617 2101/0826
1 0 01009 0 00 0816+38
SR 0015     NBL
BMSBG 59/0080/2101/0617 2101/0617
 SIGN: CANTILEVER
BMSID 59/0080/2101/0451 2101/0451

RAMP B RD
(SR8004 SEG 0260/0000)  2101/0328
1 0 01009 0 00 0810+16 081196 FT
      MILEPOST    210.00
LENGTH(AH 2328 BK 3126) 2101/0000
RAMP A RD
(SR8004 SEG 0250/1390)  2095/2798
```

```
085316 FT
REF-AHD   *   Z H CONFAIR MEMORIAL HW
2104/2123     (SR0080 SEG 2110/0000)
M2104/2000    CAVC          372
              CROSSOVER RD
2104/1636     (CONN)

              SIGN: CANTILEVER
2104/1131     BMSID 59/0080/2104/1131

083193 FT     1 0 01009 0 00 0836+09
2104/0000     LENGTH(AH 2123 BK 2640)
2100/2207     BMSEN 59/0080/2100/1993
              1 0 01009 0 00 0827+21
              SR 1011
2100/1993     BMSBG 59/0080/2100/1993

              RAMP E RD
2100/1746     (SR8004 SEG 0760/1377)
              RAMP F RD
2100/1181     (SR8004 SEG 0750/0000)

              SIGN: 3 CHORD TRUSS
2100/1047     BMSID 59/0080/2100/1047
2100/0858     BMSEN 59/0080/2100/0653
              1 0 01009 0 00 0813+79
              US 15 NB
2100/0653     BMSBG 59/0080/2100/0653

              RAMP H RD
2100/0393     (SR8004 SEG 0020/1033)

080553 FT     1 0 01009 0 00 0805+80
                    MILEPOST    210.00
2100/0000     LENGTH(AH 2640 BK 2751)

              RAMP G RD
2094/2515     (SR8004 SEG 0010/0000)
```

DIR: E TOTAL LEN: 16.264 MI. DIST: 03-8 SR: 80
LEFT MUN: WHITE DEER T RIGHT MUN: WHITE DEER T

SIGN: 3 CHORD TRUSS
2094/1290 BMSID 59/0080/2094/1290

1 0 01009 0 00 0778+67 078070 FT
LENGTH(AH 3126 BK 2242) 2095/0000

077802 FT 1 0 01009 0 00 0778+67
2094/0000 LENGTH(AH 2751 BK 2607)
SIGN: CANTILEVER
2090/2173 BMSID 59/0080/2090/2173
2090/2124 BMSEN 59/0080/2090/2089
1 0 01009 0 00 0774+57
DIETRICK RD
2090/2089 BMSBG 59/0080/2090/2089

BMSEN 59/0080/2091/2208 2091/2242
1 0 01009 0 00 0778+33
DIETRICK RD
BMSBG 59/0080/2091/2208 2091/2208

1 0 01009 0 00 0752+29 075828 FT
MILEPOST 209.00
LENGTH(AH 2242 BK 3036) 2091/0000

075195 FT 1 0 01009 0 00 0753+00
MILEPOST 209.00
2090/0000 LENGTH(AH 2607 BK 2562)

1 0 01009 0 00 0725+93 072792 FT
LENGTH(AH 3036 BK 2139) 2085/0000

072633 FT 1 0 01009 0 00 0727+00
2084/0000 LENGTH(AH 2562 BK 2640)

SR 1013
OP ID 59/1013/0020/0000 2081/0613

SR 1013
2080/0597 OP ID 59/1013/0010/0000

1 0 01009 0 00 0704+56 070653 FT
MILEPOST 208.00
LENGTH(AH 2139 BK 2603) 2081/0000

069993 FT 1 0 01009 0 00 0700+20
MILEPOST 208.00
2080/0000 LENGTH(AH 2640 BK 2886)

SIGN: CENTER MOUNTD
2074/2059 BMSID 59/0080/2074/2059

DIR: E TOTAL LEN: 16.264 MI. DIST: 03-8 SR: 80
LEFT MUN: WHITE DEER T RIGHT MUN: WHITE DEER T

CROSSOVER RD (CONN)	2075/1366	2074/1624	CROSSOVER RD (CONN)
1 0 01009 0 00 0678+55 068050 FT		067107 FT	1 0 01009 0 00 0671+41
LENGTH(AH 2603 BK 2640)	2075/0000	2074/0000	LENGTH(AH 2886 BK 2406)
BMSEN 59/0080/2071/2179	2071/2315	2070/2223	BMSEN 59/0080/2070/2087
1 0 01009 0 00 0673+94			1 0 01009 0 00 0669+55
WH.DEER CRK			W.DEER CK.
BMSBG 59/0080/2071/2179	2071/2179	2070/2087	BMSBG 59/0080/2070/2087
BMSEN 59/0080/2071/0770	2071/0916	2070/0758	BMSEN 59/0080/2070/0592
1 0 01009 0 00 0659+84			1 0 01009 0 00 0654+59
SR 1010			SR 1010
BMSBG 59/0080/2071/0770	2071/0770	2070/0592	BMSBG 59/0080/2070/0592
1 0 01009 0 00 0652+05 065410 FT		064701 FT	1 0 01009 0 00 0647+40
MILEPOST 207.00			MILEPOST 207.00
LENGTH(AH 2640 BK 2759)	2071/0000	2070/0000	LENGTH(AH 2406 BK 2588)
CROSSOVER RD (CONN)	2065/1930		
		2064/1165	CROSSOVER RD (CONN)
1 0 01009 0 00 0624+52 062651 FT		062113 FT	1 0 01009 0 00 0621+57
LENGTH(AH 2759 BK 2696)	2065/0000	2064/0000	LENGTH(AH 2588 BK 2702)
CAVC 843	2061/1725	2060/1520	CAVC 843
1 0 01009 0 00 0598+10 059955 FT		059411 FT	1 0 01009 0 00 0594+60
MILEPOST 206.00			MILEPOST 206.00
LENGTH(AH 2696 BK 2677)	2061/0000	2060/0000	LENGTH(AH 2702 BK 2637)

DIR: E TOTAL LEN: 16.264 MI. DIST: 03-8 SR: 80

LEFT MUN: WHITE DEER T		RIGHT MUN: WHITE DEER T
1 0 01009 0 00 0571+30 057278 FT LENGTH(AH 2677 BK 2640) 2055/0000 S		056774 FT 1 0 01009 0 00 0568+22 S 2054/0000 LENGTH(AH 2637 BK 2640)
1 0 01009 0 00 0544+88 054638 FT MILEPOST 205.00 LENGTH(AH 2640 BK 2622) 2051/0000 S		054134 FT 1 0 01009 0 00 0541+80 MILEPOST 205.00 S 2050/0000 LENGTH(AH 2640 BK 2764)
CROSSOVER RD (CONN) 2045/1217		CROSSOVER RD 2044/1328 (CONN)
1 0 01009 0 00 0518+64 052016 FT LENGTH(AH 2622 BK 2640) 2045/0000 S		051370 FT 1 0 01009 0 00 0514+79 S 2044/0000 LENGTH(AH 2764 BK 2640)
1 0 01009 0 00 0492+21 049376 FT MILEPOST 204.00 LENGTH(AH 2640 BK 2622) 2041/0000 S		048730 FT 1 0 01009 0 00 0489+00 MILEPOST 204.00 S 2040/0000 LENGTH(AH 2640 BK 2554)
1 0 01009 0 00 0465+97 046754 FT LENGTH(AH 2622 BK 2640) 2035/0000 S		046176 FT 1 0 01009 0 00 0462+81 S 2034/0000 LENGTH(AH 2554 BK 2594)
1 0 01009 0 00 0439+54 044114 FT MILEPOST 203.00		043582 FT 1 0 01009 0 00 0436+20 MILEPOST 203.00

DIR: E TOTAL LEN: 16.264 MI. DIST: 03-8 SR: 80
LEFT MUN: WHITE DEER T RIGHT MUN: WHITE DEER T

LENGTH(AH 2640 BK 2652) 2031/0000 | 2030/0000 LENGTH(AH 2594 BK 2553)

1 0 01009 0 00 0413+00 041462 FT | 041029 FT 1 0 01009 0 00 0410+66
LENGTH(AH 2652 BK 2640) 2025/0000 | 2024/0000 LENGTH(AH 2553 BK 2725)

1 0 01009 0 00 0386+58 038822 FT | 038304 FT 1 0 01009 0 00 0383+40
MILEPOST 202.00 | MILEPOST 202.00
LENGTH(AH 2640 BK 2665) 2021/0000 | 2020/0000 LENGTH(AH 2725 BK 2642)

1 0 01009 0 00 0359+91 036157 FT | 035662 FT 1 0 01009 0 00 0356+99
LENGTH(AH 2665 BK 2640) 2015/0000 | 2014/0000 LENGTH(AH 2642 BK 2640)

1 0 01009 0 00 0333+49 033517 FT | 033022 FT 1 0 01009 0 00 0330+60
MILEPOST 201.00 | MILEPOST 201.00
LENGTH(AH 2640 BK 2941) 2011/0000 | 2010/0000 LENGTH(AH 2640 BK 2621)

1 0 01009 0 00 0304+05 030576 FT | 030401 FT 1 0 01009 0 00 0304+31
LENGTH(AH 2941 BK 2392) 2005/0000 | 2004/0000 LENGTH(AH 2621 BK 2643)

DIR: E TOTAL LEN: 16.264 MI. DIST: 03-8 SR: 80
LEFT MUN: WHITE DEER T RIGHT MUN: WHITE DEER T

LICK RUN			LICK RUN
STRUCTURE LENGTH 12 FT			STRUCTURE LENGTH 13 FT
BMSID 59/0080/2001/1314	2001/1314	2000/1250	BMSID 59/0080/2000/1250
CROSSOVER RD			CROSSOVER RD
(CONN)	2001/0833	2000/0835	(CONN)
1 0 01009 0 00 0280+12	028184 FT	027758 FT	1 0 01009 0 00 0277+80
MILEPOST 200.00			MILEPOST 200.00
LENGTH(AH 2392 BK 2720)	2001/0000	2000/0000	LENGTH(AH 2643 BK 2640)
WHITE DEER			WHITE DEER
WEST BUFFALO T	1995/2610	1994/2441	WEST BUFFALO T
1 0 01009 0 00 0252+91	025464 FT	025118 FT	1 0 01009 0 00 0251+40
LENGTH(AH 2720 BK 2540)	1995/0000	1994/0000	LENGTH(AH 2640 BK 2640)
			RAMP C RD
		1990/2079	(SR8002 SEG 0750/0749)
RAMP B RD			
(SR8002 SEG 0500/0000)	1991/2040		
BMSEN 59/0080/1991/1337	1991/1370	1990/1351	BMSEN 59/0080/1990/1318
0 0 00000 0 00 0000+00			1 0 01009 0 00 0239+32
SR 4001			SR 4001
BMSBG 59/0080/1991/1337	1991/1337	1990/1318	BMSBG 59/0080/1990/1318
MILE RUN			MILE RUN
STRUCTURE LENGTH 13 FT			STRUCTURE LENGTH 13 FT
BMSID 59/0080/1991/1159	1991/1159	1990/1040	BMSID 59/0080/1990/1040
RAMP A RD			
(SR8002 SEG 0250/0751)	1991/0596		
			RAMP D RD
		1990/0286	(SR8002 SEG 0010/0000)
1 0 01009 0 00 0227+48	022924 FT	022478 FT	1 0 01009 0 00 0225+00
MILEPOST 199.00			
LENGTH(AH 2540 BK 2767)	1991/0000	1990/0000	LENGTH(AH 2640 BK 2622)
CROSSOVER RD			CROSSOVER RD
(CONN)	1985/2628	1984/2538	(CONN)

DIR: E TOTAL LEN: 16.264 MI. DIST: 03-8 SR: 80
LEFT MUN: WEST BUFFALO T RIGHT MUN: WEST BUFFALO T

1 0 01009 0 00 0199+86 020157 FT
LENGTH(AH 2767 BK 2610) 1985/0000 S

019856 FT 1 0 01009 0 00 0198+69
S 1984/0000 LENGTH(AH 2622 BK 2640)

017216 FT 1 0 01009 0 00 0172+20
MILEPOST 198.00
1 0 01009 0 00 0173+51 017547 FT
LENGTH(AH 2610 BK 2538) 1981/0000 S

S 1980/0000 LENGTH(AH 2640 BK 2640)

1 0 01009 0 00 0148+17 015009 FT
LENGTH(AH 2538 BK 2672) 1975/0000 S

014576 FT 1 0 01009 0 00 0145+68
S 1974/0000 LENGTH(AH 2640 BK 2616)

1 0 01009 0 00 0121+50 012337 FT
MILEPOST 197.00
LENGTH(AH 2672 BK 2640) 1971/0000 S
WEST BUFFALO
LEWIS T 1965/2447

KURTZ GAP RUN
STRUCTURE LENGTH 13 FT
BMSID 59/0080/1965/1931 1965/1931

011960 FT 1 0 01009 0 00 0119+40
MILEPOST 197.00
S 1970/0000 LENGTH(AH 2616 BK 2515)
WEST BUFFALO
1964/2319 LEWIS T

KURTZ GAP RUN
STRUCTURE LENGTH 13 FT
1964/1648 BMSID 59/0080/1964/1648

1 0 01009 0 00 0095+21 009697 FT
LENGTH(AH 2640 BK 2640) 1965/0000 S

009445 FT 1 0 01009 0 00 0094+16
S 1964/0000 LENGTH(AH 2515 BK 2747)

DIR: E TOTAL LEN: 16.264 MI. DIST: 03-8 SR: 80
LEFT MUN: LEWIS T RIGHT MUN: LEWIS T

1 0 01009 0 00 0068+94 007057 FT
MILEPOST 196.00
LENGTH(AH 2640 BK 2284) 1961/0000

CROSSOVER RD
(CONN) 1955/0700

1 0 01009 0 00 0046+02 004773 FT
LENGTH(AH 2284 BK 2630) 1955/0000
SAND SPRING RUN
STRUCTURE LENGTH 13 FT
BMSID 59/0080/1951/2134 1951/2134
SR 1010
OP ID 59/1010/0020/0633 1951/1951

CROSSOVER RD
(CONN) 1951/1137

1 0 01009 0 00 0020+36 002143 FT
MILEPOST 195.00
LENGTH(AH 2630 BK 2143) 1951/0000

1 0 01009 0 00 0000+00 000000 FT
NC Z H CONFAIR MEMORIAL HW
Z H CONFAIR MEMORIAL HW REF-BK
(SR0080 SEG 1941/3223)
MFC BEGIN = A
LENGTH(AH 2143 BK 0000) 1945/0000

006698 FT 1 0 01009 0 00 0066+60
MILEPOST 196.00
1960/0000 LENGTH(AH 2747 BK 2691)

CROSSOVER RD
1954/0796 (CONN)

004007 FT 1 0 01009 0 00 0041+01
SAND SPR.RUN
STRUCTURE LENGTH 13 FT
BMSID 59/0080/1954/0000
1954/0000 LENGTH(AH 2691 BK 2631)

SR 1010
1950/2327 OP ID 59/1010/0020/0633

CROSSOVER RD
1950/1349 (CONN)

001376 FT 1 0 01009 0 00 0013+80
MILEPOST 195.00
1950/0000 LENGTH(AH 2631 BK 1376)

BR.FISHING C
STRUCTURE LENGTH 9 FT
1944/1165 BMSID 59/0080/1944/1165

000000 FT 1 0 01009 0 00 0000+00
NC Z H CONFAIR MEMORIAL HW
REF-BK Z H CONFAIR MEMORIAL HW
(SR0080 SEG 1940/3907)
MFC BEGIN = A
BK-CLINTON (18)
1944/0000 LENGTH(AH 1376 BK 0000)

DIR: B TOTAL LEN: 22.112 MI. DIST: 03-8 SR: 45
LEFT MUN: LEWISBURG B RIGHT MUN: LEWISBURG B

	116750 FT	116750 FT	AH-NORTHUMBERLAND (49)
		REF-AHD	SR 0045 SH
		0480/1337	(SR0045 SEG 0010/0000)
			WATER ST
		0480/1161	(BORO)
			FRONT ST
		0480/0780	(BORO)
			SECOND ST
			(BORO)
		0480/0392	
	115413 FT	115413 FT	1 0 00259 0 00 0000+00
			THIRD ST
			(BORO)
		0480/0000	LENGTH(AH 1337 BK 0400)
	115013 FT	115013 FT	1 0 00026 0 05 0811+80
			FOURTH ST
			(BORO)
		0470/0000	LENGTH(AH 0400 BK 2119)
			FIFTH ST
		0460/1736	(BORO)
		0460/1641	(AAR 591754S)#TRKS 01
		0460/1448	BMSEN 59/0045/0460/1426
			1 0 00026 0 05 0804+85
			BULL RUN
		0460/1426	BMSBG 59/0045/0460/1426
			SIXTH ST
		0460/1362	(BORO)
			SEVENTH ST
			(BORO)
		0460/0984	
			EIGHTH ST
		0460/0611	(BORO)
			DALE AL
		0460/0413	(BORO)
TO 0015/0180 SH (CONN)	0460/0120		
	112894 FT	112894 FT	1 0 00026 0 05 0790+62
			DERR DR
			(SR0015 SEG 0181/0000)
			(SR0015 SEG 0180/0000)
			LEWISBURG
			EAST BUFFALO T
		0460/0000	LENGTH(AH 2119 BK 3016)
			TO 0015/0171 SH

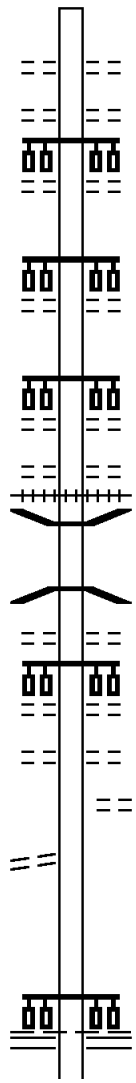

DIR: B TOTAL LEN: 22.112 MI. DIST: 03-8 SR: 45
LEFT MUN: EAST BUFFALO T RIGHT MUN: EAST BUFFALO T

			0450/2880 (CONN)
TENTH ST (T484)	0450/2594		
			TENTH ST
			0450/2489 (T484)
			TOWNSHIP AL
			0450/2242 (TWP)
ELEVENTH ST (T492)	0450/2224		
			TWELFTH ST
			0450/1802 (T468)
			THIRTEENTH ST
			0450/1501 (T466)
			FOURTEENTH ST
			0450/1202 (T464)
			FIFTEENTH ST
			(T462)
			0450/0900
			SIXTEENTH ST
			0450/0600 (T478)
SIXTEENTH ST (T478)	0450/0542		
			SEVENTEENTH ST
			0450/0299 (T476)
	109878 FT		109878 FT 1 0 00026 0 04 0760+49
			EIGHTEENTH ST
			(T474)
			S 0450/0000 LENGTH(AH 3016 BK 3069)
			NC MARKET ST
			TWENTIETH ST
			0440/2517 (T608)
FAIRGROUND RD (SR2007 SEG 0080/0000)	0440/1510		
			FAIRGROUND RD
			0440/1510 (SR2007 SEG 0080/0000)
			0440/1335 BMSEN 59/0045/0440/1302
			1 0 00026 0 04 0742+72
			BULL RUN
			0440/1302 BMSBG 59/0045/0440/1302
REITZ BL (T706)	0440/0304		
	106809 FT		106809 FT 1 0 00026 0 04 0729+67
			VILLAGE: LINNTOWN
			S 0440/0000 LENGTH(AH 3069 BK 2495)
			BULL RUN CROSSING
			0430/1874 (T456)

DIR: B TOTAL LEN: 22.112 MI. DIST: 03-8 SR: 45
LEFT MUN: EAST BUFFALO T RIGHT MUN: EAST BUFFALO T

```
                                        0430/1095 BMSEN 59/0045/0430/1068
                                                  1 0 00026 0 03 0715+45
                                                  BULL RUN
                                        0430/1068 BMSBG 59/0045/0430/1068

104314 FT                               104314 FT 1 0 00026 0 03 0704+72
                                      S 0430/0000 LENGTH(AH 2495 BK 2079)

102235 FT                               102235 FT 1 0 00026 0 03 0683+93
                                                  FAIRFIELD RD
                                                  (T450)
                                                  MFC BEGIN = B
                                      S 0420/0000 LENGTH(AH 2079 BK 2762)

                                                  BELAIR DR
                                        0410/1849 (T336)
                                                  BROOK DR
                                        0410/1537 (T338)
                                        0410/1392 BMSEN 59/0045/0410/1371
                                                  0 0 00000 0 00 0000+00
                                                  BR LIMESTONE
                                        0410/1371 BMSBG 59/0045/0410/1371

099473 FT                               099473 FT 1 0 00026 0 02 0654+16
                                                  SALEM CHURCH RD
                                                  (SR2005 SEG 0050/1469)
                                      S 0410/0000 LENGTH(AH 2762 BK 1866)
                                                  FOR SR 0045 AND 2005
                                        0400/1456 (CONN)

097607 FT                               097607 FT 1 0 00026 0 02 0637+50
                                      S 0400/0000 LENGTH(AH 1866 BK 2582)

                                        0390/1788 BMSEN 59/0045/0390/1769
                                                  1 0 00026 0 02 0629+30
                                                  LIMESTONE RN
                                        0390/1769 BMSBG 59/0045/0390/1769
```

DIR: B TOTAL LEN: 22.112 MI. DIST: 03-8 SR: 45
LEFT MUN: EAST BUFFALO T RIGHT MUN: EAST BUFFALO T

LEFT	RIGHT
095025 FT	095025 FT 1 0 00026 0 02 0611+64 HOFFA MILL RD (T434) S 0390/0000 LENGTH(AH 2582 BK 2154) EAST BUFFALO 0380/2116 BUFFALO T
092871 FT	092871 FT 1 0 00026 0 01 0589+87 S 0380/0000 LENGTH(AH 2154 BK 2260)
JOHNSON MILL RD (SR1001 SEG 0010/0000) 0370/1003	
090611 FT	090611 FT 1 0 00026 0 01 0567+30 DREISBACH CHURCH RD (SR2003 SEG 0110/3132) S 0370/0000 LENGTH(AH 2260 BK 2649)
YOUNG RD (T424) 0360/0951	
1 0 00026 0 01 0541+00 087962 FT STRICKLER RD (T347) 0360/0000	087962 FT S 0360/0000 LENGTH(AH 2649 BK 2223)
BEAVER RUN RD (SR2001 SEG 0010/0000) 0350/0560	BEAVER RUN RD 0350/0560 (T422) 0350/0027 BMSEN 59/0045/0350/0000
085739 FT	085739 FT 1 0 00026 0 01 0518+64 BEAVER RUN BMSBG 59/0045/0350/0000 S 0350/0000 LENGTH(AH 2223 BK 3008)
COOK LN	

DIR: B TOTAL LEN: 22.112 MI. DIST: 03-8 SR: 45
LEFT MUN: BUFFALO T RIGHT MUN: BUFFALO T

(T426) 0340/2449

082731 FT

082731 FT 1 0 00026 0 01 0488+65
SKUNK HOLLOW RD
(T418)
0340/0000 LENGTH(AH 3008 BK 2852)

079879 FT

079879 FT 1 0 00026 0 01 0460+48
VILLAGE: VICKSBURG
0330/0000 LENGTH(AH 2852 BK 2590)

077289 FT

077289 FT 1 0 00026 0 01 0434+90
NC OLD TURNPIKE RD
0320/0000 LENGTH(AH 2590 BK 3838)

BUFFALO CREEK RD
(T405) 0310/2818

GROVE RD
0310/2818 (T403)
0310/2041 BMSEN 59/0045/0310/2011
1 0 00026 0 01 0415+50
T.BUFFALO CK
0310/2011 BMSBG 59/0045/0310/2011

RED BARN LN
(PRDR) 0310/1016

POI

0310/1016 (APRA) YODER BARNS & ST
0310/0821 BMSEN 59/0045/0310/0810
1 0 00026 0 01 0403+89
T.BUFF.C.
0310/0810 BMSBG 59/0045/0310/0810

DIR: B TOTAL LEN: 22.112 MI. DIST: 03-8 SR: 45
LEFT MUN: BUFFALO T RIGHT MUN: BUFFALO T

LEFT MUN		RIGHT MUN
		BUFFALO
		0310/0352 MIFFLINBURG B
073451 FT		073451 FT 1 0 00026 0 01 0397+00
		S 0310/0000 LENGTH(AH 3838 BK 1316)
HARDEES DR (PRDR) 0300/0608		
		MABLE ST
1 0 00026 0 01 0384+00 072135 FT		072135 FT (BORO)
MEADOW GREEN DR (BORO) 0300/0000		S 0300/0000 LENGTH(AH 1316 BK 2515)
		ALBERT ST
		0290/1871 (BORO)
MIRAIM ST (BORO) 0290/1294		KLINGLER ST 0290/1294 (BORO)
		LINE ST
		0290/0597 (BORO)
1 0 00026 0 01 0357+37 069620 FT		069620 FT
FOREST HILL RD (SR3007 SEG 0010/0000) 0290/0000		S 0290/0000 LENGTH(AH 2515 BK 2674)
		FIRST ST
		0280/2096 (BORO)
		SECOND ST
		0280/1561 (BORO)
		THIRD ST
		(BORO)
		0280/0595
		FOURTH ST
1 0 00026 0 01 0330+84 066946 FT		066946 FT (SR0304 SEG 0010/0000)
FOURTH ST (BORO) 0280/0000		S 0280/0000 LENGTH(AH 2674 BK 2617)
		FIFTH ST
		0270/2152 (BORO)
		SIXTH ST
		0270/1674 (BORO)
		SEVENTH ST
		0270/1221 (BORO)
EIGHTH ST (SR3003 SEG 0220/0367) 0270/0929		EIGHTH ST 0270/0929 (BORO)
		NINTH ST
		0270/0372 (BORO)
064329 FT		064329 FT 1 0 00027 0 01 0644+19
		TENTH ST
		(SR0104 SEG 0070/1899)
		S 0270/0000 LENGTH(AH 2617 BK 2949)

DIR: B TOTAL LEN: 22.112 MI. DIST: 03-8 SR: 45
LEFT MUN: MIFFLINBURG B RIGHT MUN: MIFFLINBURG B

TENTH ST (BORO)	0260/2794	==			
			==	0260/2455	ELEVENTH ST (BORO)
TWELFTH ST (BORO)	0260/2198	==			
				0260/2115	BMSEN 59/0045/0260/2102 1 0 00027 0 01 0635+52 TRIB TO BUFFALO CREEK
				0260/2102	BMSBG 59/0045/0260/2102 (APRA) RITZ CRAFT CORP
INDUSTRIAL PARK RD (PRDR)	0260/2068			0260/2068	
MIFFLINBURG WEST BUFFALO T	0260/1196			0260/1196	MIFFLINBURG LIMESTONE T
	061380 FT			061380 FT	1 0 00027 0 01 0614+51 NC CHESTNUT ST
				S 0260/0000	LENGTH(AH 2949 BK 2494)
				M 0250/2100	CAVC 367
				0250/0941	SWENGEL RD (SR3010 SEG 0080/1517)
	058886 FT			058886 FT	1 0 00027 0 01 0589+37
				S 0250/0000	LENGTH(AH 2494 BK 3042)
			==	0240/2134	THOMAS RD (T380)
	055844 FT			055844 FT	1 0 00027 0 01 0558+46
				S 0240/0000	LENGTH(AH 3042 BK 2426)
HOOVER RD (T376)	0230/1092	==	==	0230/1092	BRETHREN CHURCH RD (T376)
	053418 FT			053418 FT	1 0 00027 0 01 0534+63
				S 0230/0000	LENGTH(AH 2426 BK 2195)

DIR: B TOTAL LEN: 22.112 MI. DIST: 03-8 SR: 45
LEFT MUN: WEST BUFFALO T RIGHT MUN: LEWIS T

SHUCK RD
(T374) 0220/0679 ==

1 0 00027 0 01 0512+90 051223 FT

051223 FT

KAISER RUN RD
(T341)
WEST BUFFALO
LEWIS T 0220/0000 ==

LIMESTONE
LEWIS T
5 0220/0000 LENGTH(AH 2195 BK 2767)

048456 FT

048456 FT 1 0 00027 0 01 0485+11
5 0210/0000 LENGTH(AH 2767 BK 2218)

PLEASANT GROVE RD
(SR3005 SEG 0040/0000) 0200/0070 ==
046238 FT

046238 FT 1 0 00027 0 01 0462+84
FOUR BELLS CHURCH RD
(SR3005 SEG 0030/2082)
5 0200/0000 LENGTH(AH 2218 BK 2793)

043445 FT

043445 FT 1 0 00027 0 01 0434+94
5 0190/0000 LENGTH(AH 2793 BK 2505)

DIR: B TOTAL LEN: 22.112 MI. DIST: 03-8 SR: 45
LEFT MUN: LEWIS T RIGHT MUN: LEWIS T

	040940 FT		040940 FT 1 0 00027 0 01 0409+92
			0180/0000 LENGTH(AH 2505 BK 2388)
	038552 FT		038552 FT 1 0 00027 0 01 0386+07
			NC OLD TURNPIKE RD
			LEWIS
			HARTLETON B
			0170/0000 LENGTH(AH 2388 BK 2900)
			0160/1499 BMSEN 59/0045/0160/1482
			1 0 00027 0 01 0371+72
			COLD RUN
			0160/1482 BMSBG 59/0045/0160/1482
COLD RUN RD (SR3003 SEG 0050/0000)	0160/1459		
			MILLMONT RD
			0160/1040 (SR3003 SEG 0040/2387)
			WATER ST
			0160/0999 (BORO)
			CATHERINE ST
			0160/0463 (BORO)
	035652 FT		035652 FT 1 0 00027 0 01 0356+69
			NC MAIN ST
			PENN ST
			(BORO)
			0160/0000 LENGTH(AH 2900 BK 2433)
HAZEL ST (BORO)	0150/1950		LAUREL RD
			0150/1950 (SR3002 SEG 0240/2470)
POLLY PINE RD (T337)	0150/0863		
			HARTLETON
			0150/0091 HARTLEY T
	033219 FT		033219 FT 1 0 00027 0 00 0331+74
			0150/0000 LENGTH(AH 2433 BK 2559)

DIR: B TOTAL LEN: 22.112 MI. DIST: 03-8 SR: 45
LEFT MUN: HARTLEY T RIGHT MUN: HARTLEY T

1 0 00027 0 00 0305+65	030660 FT		030660 FT	
GLOVER RD				
(T318)	0140/0000	==	0140/0000	LENGTH(AH 2559 BK 3048)
			0130/1449	BMSEN 59/0045/0130/1436
				1 0 00027 0 00 0290+76
				TRIB TO SPRUCE RUN
			0130/1436	BMSBG 59/0045/0130/1436
	027612 FT		027612 FT	1 0 00027 0 00 0276+00
				VILLAGE RD
				(PRDR)
		==	0130/0000	LENGTH(AH 3048 BK 2453)
			0120/0667	BMSEN 59/0045/0120/0612
				1 0 00027 0 00 0258+07
				SPRUCE RUN
			0120/0612	BMSBG 59/0045/0120/0612
				FAIRGROUND RD
			0120/0545	(SR3020 SEG 0050/1925)
1 0 00027 0 00 0251+76	025159 FT		025159 FT	
HACKENBERG RD				
(T314)	0120/0000	==	0120/0000	LENGTH(AH 2453 BK 3694)
POLLY PINE RD				
(T337)	0110/1887	==		
BOOP DR				
(PRDR)	0110/0846	==		
	021465 FT		021465 FT	1 0 00027 0 00 0214+12
			0110/0000	LENGTH(AH 3694 BK 1155)
STONY RUN RD				
(FRST)	0100/0503	==		

DIR: B TOTAL LEN: 22.112 MI. DIST: 03-8 SR: 45
LEFT MUN: HARTLEY T RIGHT MUN: HARTLEY T

```
                                                  0100/0300 BMSEN 59/0045/0100/0280
                                                            0 0 00000 0 00 0000+00
                                                            TR. TO LAUREL RUN
                                                  0100/0280 BMSBG 59/0045/0100/0280
                     020310 FT                    020310 FT 1 0 00027 0 00 0202+35
                                                            SR 0235 SH
                                                            (SR0235 SEG 0110/2799)
                                                      NC OLD TURNPIKE RD
                                                S 0100/0000 LENGTH(AH 1155 BK 1307)
RAVEN PL
(PRDR)               0090/0726
CUSTOMS DR
(PRDR)               0090/0279
                     019003 FT                    019003 FT 1 0 00027 0 00 0190+50
                                                            VILLAGE RD
                                                            (PRDR)
                                                S 0090/0000 LENGTH(AH 1307 BK 3145)
STACY DR
(PRDR)               0080/2294

                     015858 FT                    015858 FT 1 0 00027 0 00 0158+83
                                                            PADDY MT RD
                                                            (T306)
                                                S 0080/0000 LENGTH(AH 3145 BK 1822)

                     014036 FT                    014036 FT 1 0 00027 0 00 0140+00
                                                S 0070/0000 LENGTH(AH 1822 BK 1996)

                     012040 FT                    012040 FT 1 0 00027 0 00 0120+00
                                                S 0060/0000 LENGTH(AH 1996 BK 1999)

                     010041 FT                    010041 FT 1 0 00027 0 00 0100+00
```

DIR: B TOTAL LEN: 22.112 MI. DIST: 03-8 SR: 45
LEFT MUN: HARTLEY T RIGHT MUN: HARTLEY T

0050/0000 LENGTH(AH 1999 BK 3017)

007024 FT

007024 FT 1 0 00027 0 00 0070+35
0040/0000 LENGTH(AH 3017 BK 1970)

005054 FT

005054 FT 1 0 00027 0 00 0050+62
0030/0000 LENGTH(AH 1970 BK 3020)

BEAR RUN RD
0020/2415 (FRST)

0020/1100 BMSEN 59/0045/0020/1086
1 0 00027 0 00 0031+37
SHEESLEY RUN
0020/1086 BMSBG 59/0045/0020/1086

SHEESLEY RUN RD
(FRST)
0020/0994

002034 FT

002034 FT 1 0 00027 0 00 0020+37
0020/0000 LENGTH(AH 3020 BK 2034)

0010/0359 BMSEN 59/0045/0010/0348
1 0 00027 0 00 0003+40
TR LAUREL RUN
0010/0348 BMSBG 59/0045/0010/0348
000000 FT

000000 FT 1 0 00027 0 00 0000+00
NC PURPLE HEART HW
REF-BK ARRON SQ
(SR0045 SEG 0880/1958)
MFC BEGIN = C
BK-CENTRE (14)
0010/0000 LENGTH(AH 2034 BK 0000)

DIR: B TOTAL LEN: 4.279 MI. DIST: 03-8 SR: 44
LEFT MUN: GREGG T RIGHT MUN: GREGG T

022594 FT

022594 FT AH-LYCOMING (41)
* REF-AHD SR 0044 SH
0100/3099 (SR0044 SEG 0010/0000)

DIR: B TOTAL LEN: 4.279 MI. DIST: 03-8 SR: 44
LEFT MUN: GREGG T RIGHT MUN: GREGG T

	019495 FT	019495 FT	2 0 59027 0 00 0030+86 TOWNSHIP 0528 RT (T528)
		0100/0000	LENGTH(AH 3099 BK 2923)
	016572 FT	016572 FT	2 0 59027 0 00 0060+02
		0090/0000	LENGTH(AH 2923 BK 3084)
MASSER RD (T526)	0080/2489		
		0080/1527	BMSEN 59/0044/0080/1433 2 0 59027 0 00 0076+49 SPRING CREEK
		0080/1433	BMSBG 59/0044/0080/1433
	013488 FT	013488 FT	2 0 59027 0 00 0090+81
		0080/0000	LENGTH(AH 3084 BK 3433)
2 0 59027 0 00 0125+10 DEVITT CAMP RD (SR1012 SEG 0010/0000)	010055 FT	010055 FT	
	0070/0000	0070/0000	LENGTH(AH 3433 BK 0819)
		0060/0021	BMSEN 59/0044/0060/0000
	009236 FT	009236 FT	2 0 59027 0 00 0133+37 SOUTH CREEK BMSBG 59/0044/0060/0000
		0060/0000	LENGTH(AH 0819 BK 0974) FOR SR 0044 AND 1014
		0050/0553	(CONN)

DIR: B TOTAL LEN: 4.279 MI. DIST: 03-8 SR: 44
LEFT MUN: GREGG T RIGHT MUN: GREGG T

```
                        008262 FT          008262 FT 2 0 59027 0 00 0143+00
                                                     SR 1014 SH
                                                     (SR1014 SEG 0010/2600)
                                           0050/0000 LENGTH(AH 0974 BK 2319)

                                                     KENWOOD DR
                                           0040/1082 (PRDR)

                        005943 FT          005943 FT 1 0 00176 0 00 0171+14
                                           0040/0000 LENGTH(AH 2319 BK 2937)

                        003006 FT          003006 FT 1 0 00176 0 01 0205+70
                                                     COLUMBIA AV
                                                     (T425)
                                           0030/0000 LENGTH(AH 2937 BK 1169)

                                                     WHITE DEER AV
                                           0020/0408 (TWP )
                                                     FROM 0015/0450 SH
                                           0020/0111 (CONN)
                        001837 FT          001837 FT 1 0 00176 0 01 0217+63
                                                     MARINE CORPS LEAG MEM H
                                                     (SR0015 SEG 0450/0000)
                                                 NC SR 0044 SH
MARINE CORPS LEAG MEM H
(SR0015 SEG 0450/0000)  0020/0000          0020/0000 LENGTH(AH 1169 BK 1837)
                                                     SECOND ST
                                           0010/1341 (T540)
                                                     FIRST ST
                                           0010/0939 (T536)
                                           0010/0721 (AAR 589142V)#TRKS 01

                        000000 FT          000000 FT 1 0 00460 0 00 0018+59
                                                     VILLAGE: ALLENWOOD
                                                 NC BRIDGE AV
                                           REF-BK    BRIDGE AV
                                                     (SR0044 SEG 0230/3298)
                                                     MFC BEGIN = D
                                                      BK-NORTHUMBERLAND (49)
                                           0010/0000 LENGTH(AH 1837 BK 0000)
```

DIR: N TOTAL LEN: 19.377 MI. DIST: 03-8 SR: 15
LEFT MUN: GREGG T RIGHT MUN: GREGG T

BRYSON RD
(T359)

102182 FT
0500/2330

102312 FT AH-LYCOMING (41)
INTER-AHD SR 0015 SH
0500/2330 (SR0015 SEG 0010/0000)

DIR: N TOTAL LEN: 19.377 MI. DIST: 03-8 SR: 15
LEFT MUN: GREGG T RIGHT MUN: GREGG T

BRYSON RD (T359)	0500/1520	==		
				BLACK RUN STRUCTURE LENGTH 18 FT
		>-<	0500/0855	BMSID 59/0015/0500/0855
	099852 FT		099982 FT	2 0 59029 0 00 0110+68
				BARTLOW RD (T431)
		==	S 0500/0000	LENGTH(AH 2330 BK 2597)
LC TO PRISON RD (CONN)	0490/0134	==		
				LC FROM RUSSELL RD
		==	0490/0100	(CONN)
2 0 59029 0 00 0084+59	097255 FT		097385 FT	RUSSELL RD (T429)
FEDERAL PRISON RD (GOVT)	0490/0000	== ==	S 0490/0000	LENGTH(AH 2597 BK 1961)
		==		LC TO RUSSELL RD
			0480/1839	(CONN)
LC FROM PRISON RD (CONN)	0480/1785	==		
	095294 FT		095424 FT	2 0 59029 0 00 0065+00
			S 0480/0000	LENGTH(AH 1961 BK 2122)
POPLAR AV (T417)	0470/1895	==		
				LC FROM COMMERCE PARK R
		==	0470/0092	(CONN)
2 0 59029 0 00 0043+80	093172 FT		093302 FT	COMMERCE PK RD (T541)
BECK RD (T427)	0470/0000	== ==	S 0470/0000	LENGTH(AH 2122 BK 3091)
		==		LC TO COMMERCE PARK RD
			0460/2957	(CONN)

DIR: N TOTAL LEN: 19.377 MI. DIST: 03-8 SR: 15
LEFT MUN: GREGG T RIGHT MUN: GREGG T

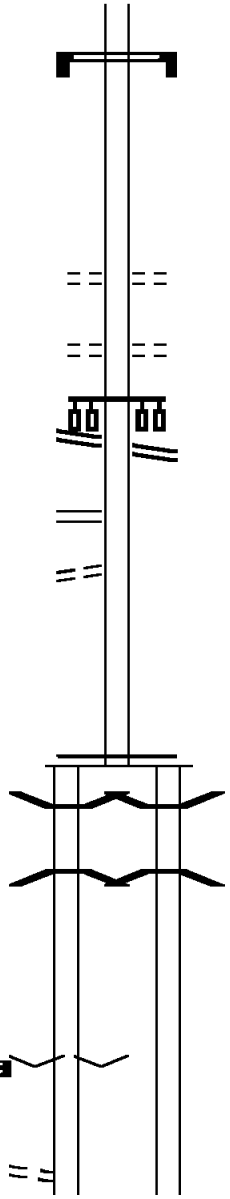

SIGN: CENTER MOUNTD
0460/2013 BMSID 59/0015/0460/2013

090081 FT

090211 FT 2 0 59029 0 00 0013+20
S 0460/0000 LENGTH(AH 3091 BK 1315)
COLUMBIA AV
0450/1013 (T425)

WHITE DEER AV
0450/0334 (T800)

2 0 59029 0 00 0000+05 088766 FT
BRIDGE AV
(SR0044 SEG 0020/0000) 0450/0000

088896 FT BRIDGE AV
(SR0044 SEG 0020/0000)
S 0450/0000 LENGTH(AH 1315 BK 3141)

DEVITT CAMP RD
(SR1012 SEG 0050/3135) 0440/2478
OLD MILL RD
(T421) 0440/1983

085625 FT

085755 FT 1 0 00176 0 02 0248+77
MFC BEGIN = B
S 0440/0000 LENGTH(AH 3141 BK 2149)

BMSEN 59/0015/0430/1930 0431/2085
1 0 00176 0 02 0270+42
WHITE DEER HOLE CREEK
BMSBG 59/0015/0430/1930 0431/1930

0430/2085 BMSEN 59/0015/0430/1930
1 0 00176 0 02 0270+34
WHITE DEER HOLE CREEK
0430/1930 BMSBG 59/0015/0430/1930

1 0 00176 0 02 0270+42 083481 FT
VILLAGE: ALLENWOOD
LENGTH(AH 2144 BK 2466) 0431/0000 S

083606 FT 1 0 00176 0 02 0270+34
S 0430/0000 LENGTH(AH 2149 BK 2464)

HILL RD
(PRDR) 0421/1133

DIR: N TOTAL LEN: 19.377 MI. DIST: 03-8 SR: 15
LEFT MUN: GREGG T RIGHT MUN: GREGG T

LEFT		RIGHT	
SR 9402 SH			
(SR9402 SEG 0010/0000)	0421/0606		
(APRA) FISHER MOBILE HO			(APRA) FISHER MOBILE HO
FOR SR 0015 AND 9402			FOR SR 0015 AND 9402
(CONN)	0421/0475	0420/0475	(CONN)
SR 9402 SH			
(SR9402 SEG 0010/0246)	0421/0383		
1 0 00176 0 02 0295+09 081015 FT		081142 FT	1 0 00176 0 02 0294+89
LENGTH(AH 2466 BK 1993)	0421/0000	0420/0000	LENGTH(AH 2464 BK 2022)
GREGG			GREGG
WHITE DEER T	0411/1575	0410/1602	WHITE DEER T
1 0 00176 0 02 0315+03 079022 FT			
JOE RD			
(T524)		079120 FT	1 0 00176 0 02 0315+03
LENGTH(AH 1993 BK 1513)	0411/0000	0410/0000	LENGTH(AH 2022 BK 1532)
1 0 00176 0 02 0330+13 077509 FT		077588 FT	1 0 00176 0 02 0330+20
LENGTH(AH 1513 BK 1209)	0401/0000	0400/0000	LENGTH(AH 1532 BK 1211)
		076377 FT	1 0 00176 0 02 0342+19
			OLD ROUTE 15 RD
1 0 00176 0 02 0342+19 076300 FT			(SR1011 SEG 0100/1208)
LENGTH(AH 1209 BK 1738)	0391/0000	0390/0000	LENGTH(AH 1211 BK 1726)
RAMP K RD			
(SR8007 SEG 0500/0000)	0381/1595		
RAMP J RD			
(SR8007 SEG 0510/0856)	0381/0991		
T.WHITE DEER			T.WHITE DEER
STRUCTURE LENGTH 19 FT			STRUCTURE LENGTH 19 FT
BMSID 59/0015/0380/0942	0381/0900	0380/0942	BMSID 59/0015/0380/0942
BMSEN 59/0015/0380/0505	0381/0629	0380/0614	BMSEN 59/0015/0380/0505
1 0 00176 3 00 0226+56			1 0 00176 3 00 0226+56
SR 1010			SR 1010
BMSBG 59/0015/0380/0505	0381/0520	0380/0505	BMSBG 59/0015/0380/0505
BMSEN 59/0015/0380/0000	0381/0228	0380/0228	BMSEN 59/0015/0380/0000
1 0 00176 3 00 0221+49 074562 FT		074651 FT	1 0 00176 3 00 0221+49
WHITE DEER CREEK			WHITE DEER CREEK
BMSBG 59/0015/0380/0000			BMSBG 59/0015/0380/0000
LENGTH(AH 1738 BK 2582)	0381/0000	0380/0000	LENGTH(AH 1726 BK 2612)

DIR: N TOTAL LEN: 19.377 MI. DIST: 03-8 SR: 15
LEFT MUN: WHITE DEER T RIGHT MUN: WHITE DEER T

LEFT	RIGHT
	RAMP N RD
	0370/1309 (SR8007 SEG 0010/0000)
	072039 FT 1 0 00176 3 00 0194+67
1 0 00176 3 00 0195+62 071980 FT	VILLAGE: WHITE DEER
LENGTH(AH 2582 BK 2340) 0371/0000 S	S 0370/0000 LENGTH(AH 2612 BK 2342)
BMSEN 59/0015/0361/0538 0361/0668	0360/0677 BMSEN 59/0015/0360/0547
1 0 00176 3 00 0177+52	1 0 00176 3 00 0177+51
T-519 DEITRICH ROAD	T-520 DEITRICH ROAD
BMSBG 59/0015/0361/0538 0361/0538	0360/0547 BMSBG 59/0015/0360/0547
1 0 00176 3 00 0172+25 069640 FT	069697 FT 1 0 00176 3 00 0171+67
LENGTH(AH 2340 BK 1382) 0361/0000 S	S 0360/0000 LENGTH(AH 2342 BK 1384)
CROSSOVER ROAD	CROSSOVER RD
(CONN) 0351/1178	0350/1187 (CONN)
1 0 00176 3 00 0158+52 068258 FT	068313 FT 1 0 00176 3 00 0157+79
LENGTH(AH 1382 BK 3683) 0351/0000 S	S 0350/0000 LENGTH(AH 1384 BK 3700)
SIGN: 3 CHORD TRUSS	
BMSID 59/0015/0341/3645 0341/3645	
	RAMP C RD
	0340/2898 (SR8004 SEG 0510/1451)
RAMP A RD	
(SR8004 SEG 0250/0000) 0341/2855	
RAMP B RD	
(SR8004 SEG 0260/0995) 0341/2152	
	RAMP D RD
	0340/2155 (SR8004 SEG 0500/0000)
SR 0080 WBL	SR 0080 WBL
OP ID 59/0080/2101/0617 0341/1793	0340/1832 OP ID 59/0080/2101/0617
I-80 EB	I-80 EB
OP ID 59/0080/2100/0653 0341/1671	0340/1712 OP ID 59/0080/2100/0653
RAMP H RD	
(SR8004 SEG 0020/0000) 0341/1360	
	RAMP F RD
	0340/1329 (SR8004 SEG 0750/0966)
	RAMP E RD
	0340/0570 (SR8004 SEG 0760/0000)
RAMP G RD	

DIR: N TOTAL LEN: 19.377 MI. DIST: 03-8 SR: 15
LEFT MUN: WHITE DEER T RIGHT MUN: WHITE DEER T

(SR8004 SEG 0010/1514) 0341/0535
1 0 00176 3 00 0121+41 064575 FT
LENGTH(AH 3683 BK 2351) 0341/0000 S

064613 FT 1 0 00176 3 00 0121+16
S 0340/0000 LENGTH(AH 3700 BK 2363)

SIGN: CANTILEVER
BMSID 59/0015/0331/1181 0331/1181

0330/1795 SIGN: 3 CHORD TRUSS
BMSID 59/0015/0330/1795

CROSSOVER RD
(CONN) 0331/0871
T.SUSQ.RIVER
STRUCTURE LENGTH 24 FT
BMSID 59/0015/0330/0670 0331/0662
RAMP S RD
(SR8005 SEG 0500/0000) 0331/0650

0330/0890 CROSSOVER RD
(CONN)
T.SUSQ.RIVER
STRUCTURE LENGTH 24 FT
0330/0670 BMSID 59/0015/0330/0670

0330/0649 RAMP X RD
(SR8005 SEG 0760/0796)

RAMP T RD
(SR8005 SEG 0510/0555) 0331/0351

0330/0347 RAMP Y RD
(SR8005 SEG 0750/0000)
BMSEN 59/0015/0331/0000 0331/0115
1 0 00176 3 00 0097+95 062224 FT
SR 1008
BMSBG 59/0015/0331/0000
LENGTH(AH 2351 BK 2738) 0331/0000 S

0330/0117 BMSEN 59/0015/0330/0000
062250 FT 1 0 00176 3 00 0097+85
SR 1008
BMSBG 59/0015/0330/0000
S 0330/0000 LENGTH(AH 2363 BK 2697)

0320/2657 SIGN: 3 CHORD TRUSS
BMSID 59/0015/0320/2657

M 0320/0163 ATR 827

ATR 827 0321/0155M
1 0 00176 3 00 0070+68 059486 FT
LENGTH(AH 2738 BK 2418) 0321/0000 S

059553 FT 1 0 00176 3 00 0070+81
S 0320/0000 LENGTH(AH 2697 BK 2445)

1 0 00176 3 00 0046+58 057068 FT
CROSSOVER RD
(CONN)

057108 FT 1 0 00176 3 00 0046+36
CROSSOVER RD
(CONN)

DIR: N TOTAL LEN: 19.377 MI. DIST: 03-8 SR: 15
LEFT MUN: WHITE DEER T RIGHT MUN: WHITE DEER T

LENGTH(AH 2418 BK 1522)	0311/0000	0310/0000	LENGTH(AH 2445 BK 1512)
			RAMP G RD
		0300/1234	(SR9401 SEG 0010/0378)
TRIB SUSQ RV			TRIB SUSQ RV
STRUCTURE LENGTH 12 FT			STRUCTURE LENGTH 12 FT
BMSID 59/0015/0300/0044	0301/0044	0300/0044	BMSID 59/0015/0300/0044
1 0 00176 3 00 0031+41	055546 FT	055596 FT	1 0 00176 3 00 0031+24
LENGTH(AH 1522 BK 1211)	0301/0000	0300/0000	LENGTH(AH 1512 BK 1198)
1 0 00176 3 00 0019+34	054335 FT	054398 FT	1 0 00176 3 00 0019+26
WHITE DEER			WHITE DEER
KELLY T			KELLY T
LENGTH(AH 1211 BK 1911)	0291/0000	0290/0000	LENGTH(AH 1198 BK 1925)
BMSEN 59/0015/0280/1478	0281/1733	0280/1742	BMSEN 59/0015/0280/1478
0 0 00000 0 00 0000+00			0 0 00000 0 00 0000+00
S.R. 1004			S.R. 1004
BMSBG 59/0015/0280/1478	0281/1469	0280/1478	BMSBG 59/0015/0280/1478
T. WB SUSQ R			T. WB SUSQ R
STRUCTURE LENGTH 10 FT			STRUCTURE LENGTH 10 FT
BMSID 59/0015/0280/1387	0281/1327	0280/1387	BMSID 59/0015/0280/1387
RAMP C RD			
(SR8001 SEG 0260/0000)	0281/1104		
RAMP D RD			
(SR8001 SEG 0250/1600)	0281/0509		
		052473 FT	1 0 00176 3 00 0000+00
			THIRD ST
1 0 00176 3 00 0000+00	052424 FT		(SR1011 SEG 0008/0000)
LENGTH(AH 1911 BK 2470)	0281/0000	0280/0000	LENGTH(AH 1925 BK 2470)
			SIGN: CENTER MOUNTD
		0270/0518	BMSID 59/0015/0270/0518
1 0 00176 0 03 0630+05	049954 FT	050003 FT	1 0 00176 0 03 0630+07
TRIB.SUSQ.R.			TRIB.SUSQ.R.
STRUCTURE LENGTH 18 FT			STRUCTURE LENGTH 18 FT
BMSID 59/0015/0270/0000			BMSID 59/0015/0270/0000
LENGTH(AH 2470 BK 2606)	0271/0000	0270/0000	LENGTH(AH 2470 BK 2608)
COL JOHN KELLY RD			COL JOHN KELLY RD
(SR1002 SEG 0210/0243)	0261/1998	0260/2017	(SR1002 SEG 0210/0243)

DIR: N TOTAL LEN: 19.377 MI. DIST: 03-8 SR: 15
LEFT MUN: KELLY T RIGHT MUN: KELLY T

1 0 00176 0 03 0655+56 047348 FT		047395 FT	1 0 00176 0 03 0655+50
LENGTH(AH 2606 BK 2542) 0261/0000		0260/0000	LENGTH(AH 2608 BK 2559)
LC TO ZEIGLER RD			
(CONN) 0251/0109			
1 0 00176 0 03 0680+45 044806 FT		044836 FT	1 0 00176 0 03 0680+45
ZEIGLER RD			ZEIGLER RD
(T397)			(T397)
LENGTH(AH 2542 BK 2451) 0251/0000		0250/0000	LENGTH(AH 2559 BK 2457)
LC FROM ZEIGLER RD			
(CONN) 0241/2390			
SILVERMOON LN			
(T555) 0241/1285			
LC FROM SILVERMOON LN			
(CONN) 0241/1115			
1 0 00176 0 03 0704+91 042355 FT		042379 FT	1 0 00176 0 03 0705+07
LENGTH(AH 2451 BK 2570) 0241/0000		0240/0000	LENGTH(AH 2457 BK 2550)
LC TO AJK BL			
(CONN) 0231/2443			
AJK BL			AJK BL
(T557)			(T557)
0231/2334		0230/2340	
LC FROM AJK BL			
(CONN) 0231/2227			
TRIB.SUSQ.R.			TRIB.SUSQ.R.
STRUCTURE LENGTH 12 FT			STRUCTURE LENGTH 12 FT
BMSID 59/0015/0230/1471 0231/1471		0230/1471	BMSID 59/0015/0230/1471
LC TO HAFER RD			
(CONN) 0231/1306			
HAFER RD			HAFER RD
(T387)			(T387)
0231/1214		0230/1222	
(AAR 591766L)#TRKS 01 0231/0778		0230/0716	(AAR 591766L)#TRKS 01
LC TO WALTER DR			
(CONN) 0231/0043			

DIR: N TOTAL LEN: 19.377 MI. DIST: 03-8 SR: 15

LEFT MUN: KELLY T		RIGHT MUN: KELLY T
1 0 00176 0 03 0730+56 039785 FT		039829 FT 1 0 00176 0 03 0730+64
LENGTH(AH 2570 BK 1403) 0231/0000		0230/0000 LENGTH(AH 2550 BK 1409)
WALTER DR		WALTER DR
(T551)		(T551)
0221/1327		0220/1331
LC FROM WALTER DR		
(CONN) 0221/1225		
TO 1005/0030 SH		
(CONN) 0221/0138		
1 0 00176 0 03 0744+60 038382 FT		038420 FT 1 0 00176 0 03 0744+77
HOSPITAL DR		HOSPITAL DR
(SR1005 SEG 0030/0000)		(SR1005 SEG 0030/0000)
RIVER RD		RIVER RD
(SR1005 SEG 0030/0000)		(SR1005 SEG 0030/0000)
LENGTH(AH 1403 BK 1989) 0221/0000		0220/0000 LENGTH(AH 1409 BK 1993)
FROM 1005/0030 SH		
(CONN) 0211/1844		
LOAN RD		LOAN RD
(T401)		(T401)
0211/0970		0210/0978
1 0 00176 0 03 0764+59 036393 FT		036427 FT 1 0 00176 0 03 0764+59
NC MARINE CORPS LEAG MEM HW		NC MARINE CORPS LEAG MEM HW
LENGTH(AH 1989 BK 1504) 0211/0000		0210/0000 LENGTH(AH 1993 BK 1507)
TO 1018/0020 SH		
(CONN) 0201/0532		
WILLIAM PENN DR		WILLIAM PENN DR
(SR1018 SEG 0020/1857)		(SR1018 SEG 0020/1857)
0201/0354		0200/0350
FROM 1018/0020 SH		
(CONN) 0201/0168		
BMSEN 59/0015/0200/0000 0201/0152		0200/0152 BMSEN 59/0015/0200/0000
KELLY		KELLY
LEWISBURG B 0201/0076		0200/0076 LEWISBURG B
1 0 00176 0 04 0779+53 034889 FT		034920 FT 1 0 00176 0 04 0779+53
BUFFALO CREEK		BUFFALO CREEK
BMSBG 59/0015/0200/0000		BMSBG 59/0015/0200/0000
LENGTH(AH 1504 BK 2474) 0201/0000		0200/0000 LENGTH(AH 1507 BK 2474)
FOURTH ST		FOURTH ST
(BORO) 0191/1680		0190/1681 (BORO)
PENNSYLVANIA ST		PENNSYLVANIA ST
(BORO) 0191/1335		0190/1354 (BORO)

DIR: N TOTAL LEN: 19.377 MI. DIST: 03-8 SR: 15
LEFT MUN: LEWISBURG B RIGHT MUN: LEWISBURG B

LEFT		RIGHT	
IKELER ST			IKELER ST
(BORO)	0191/0943	0190/0962	(BORO)
BUFFALO RD			BUFFALO RD
(BORO)			(BORO)
BUFFALO RD			BUFFALO RD
(SR0192 SEG 0410/1076)			(SR0192 SEG 0410/1076)
	0191/0589	0190/0600	
1 0 00176 0 05 0803+61	032415 FT	032446 FT	1 0 00176 0 05 0803+61
SEVENTH ST			SEVENTH ST
(BORO)			(BORO)
SEVENTH ST			SEVENTH ST
(BORO)			(BORO)
LENGTH(AH 2474 BK 1823)	0191/0000	0190/0000	LENGTH(AH 2474 BK 1783)
LEWISBURG			
EAST BUFFALO T	0181/1763		
SAINT ANTHONY ST			SAINT ANTHONY ST
(T612)	0181/1607	0180/1599	(T612)
SAINT MARY ST			SAINT MARY ST
(T367)			(T367)
SAINT MARY ST			SAINT MARY ST
(T367)			(T367)
	0181/1142	0180/1137	
BMSEN 59/0015/0180/0981	0181/1054	0180/1033	BMSEN 59/0015/0180/0981
0 0 00000 0 00 0000+00			0 0 00000 0 00 0000+00
TRIB SUSQ R			TRIB SUSQ R
BMSBG 59/0015/0180/0981	0181/1002	0180/0981	BMSBG 59/0015/0180/0981
EIGHTH ST			EIGHTH ST
(BORO)	0181/0969	0180/0946	(BORO)
RYE AL			RYE AL
(TWP)	0181/0476	0180/0452	(TWP)
			CHERRY AL
		0180/0223	(BORO)
WHEAT AL			
(TWP)	0181/0238		
			FROM 0045/0460 SH
		0180/0101	(CONN)
RURAL AV			RURAL AV
(T616)	0181/0056	0180/0033	(T616)
1 0 00176 0 05 0821+67	030592 FT	030663 FT	1 0 00176 0 05 0821+67
MARKET ST			MARKET ST
(SR0045 SEG 0460/0000)			(SR0045 SEG 0460/0000)
LENGTH(AH 1823 BK 1752)	0181/0000	0180/0000	LENGTH(AH 1783 BK 1743)
FROM 0045/0460 SH			
(CONN)	0171/1614		
STEIN LN			
(T432)	0171/1552		
ST LOUIS ST			ST LOUIS ST
(BORO)	0171/1075	0170/1064	(BORO)

DIR: N TOTAL LEN: 19.377 MI. DIST: 03-8 SR: 15

LEFT MUN: EAST BUFFALO T		RIGHT MUN: EAST BUFFALO T	
ADAMS AV			ADAMS AV
(T365)	0171/0817	0170/0809	(T365)
1 0 00024 0 00 0288+43	028840 FT	028920 FT	1 0 00024 0 00 0288+43
CURTIN AV			CURTIN AV
(T472)			(T472)
LENGTH(AH 1752 BK 1394)	0171/0000	0170/0000	LENGTH(AH 1743 BK 1346)
			LEWISBURG
		0160/1003	EAST BUFFALO T
BMSEN 59/0015/0160/0792	0161/0846	0160/0803	BMSEN 59/0015/0160/0792
1 0 00024 0 00 0283+12			1 0 00024 0 00 0283+12
T.LIMEST.RUN			T.LIMEST.RUN
BMSBG 59/0015/0160/0792	0161/0835	0160/0792	BMSBG 59/0015/0160/0792
BMSEN 59/0015/0160/0518	0161/0571	0160/0530	BMSEN 59/0015/0160/0518
1 0 00024 0 00 0280+31			1 0 00024 0 00 0280+31
NO UNDERPASS INFORMATIO			NO UNDERPASS INFORMATIO
BMSBG 59/0015/0160/0518	0161/0559	0160/0518	BMSBG 59/0015/0160/0518
1 0 00024 0 00 0274+40	027446 FT	027574 FT	1 0 00024 0 00 0275+21
NC DERR DR		NC DERR DR	
TRIB.BULL R.			TRIB.BULL R.
STRUCTURE LENGTH 17 FT			STRUCTURE LENGTH 17 FT
BMSID 59/0015/0160/0000			BMSID 59/0015/0160/0000
LENGTH(AH 1394 BK 0882)	0161/0000	0160/0000	LENGTH(AH 1346 BK 0930)
			MOORE AV
MOORE AV			(T361)
(T361)			SMOKETOWN RD
SMOKETOWN RD			(T621)
(T621)	0151/0823	0150/0863	
1 0 00024 0 00 0265+56	026564 FT	026644 FT	1 0 00024 0 00 0265+91
LENGTH(AH 0882 BK 0952)	0151/0000	0150/0000	LENGTH(AH 0930 BK 0837)
CAMPUS LN			CAMPUS LN
(T479)	0141/0742	0140/0621	(T479)
HILLCREST LN			HILLCREST LN
(T480)	0141/0385	0140/0276	(T480)
		025807 FT	1 0 00024 0 00 0257+54
			RAYMOND LN
			(T481)
		0140/0000	LENGTH(AH 0837 BK 2441)
1 0 00024 0 00 0256+02	025612 FT		
ABBEY LN			
(T488)			ABBEY LN
LENGTH(AH 0952 BK 2337)	0141/0000	0130/2333	(T488)
			MC RAE LN
MC RAE LN			
(T490)	0131/1719	0130/1714	(T490)
STADIUM BL			STADIUM BL
(T482)	0131/1679	0130/1677	(T482)

DIR: N TOTAL LEN: 19.377 MI. DIST: 03-8 SR: 15
LEFT MUN: EAST BUFFALO T RIGHT MUN: EAST BUFFALO T

LEFT		RIGHT	
NORTH ARMORY BL			NORTH ARMORY BL
(T426)	0131/0446	0130/0444	(T426)
1 0 00024 0 00 0232+92 023275 FT		023366 FT	1 0 00024 0 00 0233+14
LENGTH(AH 2337 BK 2322)	0131/0000 S	S 0130/0000	LENGTH(AH 2441 BK 2316)
ARMORY DR			ARMORY DR
(T424)	0121/1833	0120/1832	(T424)
T.SUSQ.RIVER			T.SUSQ.RIVER
STRUCTURE LENGTH 11 FT			STRUCTURE LENGTH 11 FT
BMSID 59/0015/0120/1582	0121/1610	0120/1582	BMSID 59/0015/0120/1582
BEAGLE CLUB RD			BEAGLE CLUB RD
(T461)			(T461)
RIVER RD			RIVER RD
(T620)	0121/1562	0120/1531	(T620)
1 0 00024 0 00 0209+98 020953 FT		021050 FT	1 0 00024 0 00 0209+98
GUNDY LN			GUNDY LN
(T509)			(T509)
LENGTH(AH 2322 BK 1714)	0121/0000 S	S 0120/0000	LENGTH(AH 2316 BK 1715)
SUPPLE MILL RD			SUPPLE MILL RD
(T458)			(T458)
OAK DR			OAK DR
(T345)	0111/0914	0110/0910	(T345)
1 0 00024 0 00 0192+45 019239 FT		019335 FT	1 0 00024 0 00 0192+45
MARTIN ST			MARTIN ST
(T605)			(T605)
LENGTH(AH 1714 BK 1986)	0111/0000 S	S 0110/0000	LENGTH(AH 1715 BK 1981)
			MOSER LN
		0100/1093	(TWP)
1 0 00024 0 00 0172+61 017253 FT		017354 FT	1 0 00024 0 00 0172+78
LENGTH(AH 1986 BK 2379)	0101/0000 S	S 0100/0000	LENGTH(AH 1981 BK 2308)
CARDINAL ST			CARDINAL ST
(T607)	0091/2083	0090/2013	(T607)
BMSEN 59/0015/0091/1230	0091/1280	0090/1117	BMSEN 59/0015/0090/1055
1 0 00024 0 00 0161+11			1 0 00024 0 00 0160+40
TURTLE CREEK			TURTLE CREEK
BMSBG 59/0015/0091/1230	0091/1230	0090/1055	BMSBG 59/0015/0090/1055
FURNACE RD			
(SR2004 SEG 0220/1484)			

DIR: N TOTAL LEN: 19.377 MI. DIST: 03-8 SR: 15
LEFT MUN: EAST BUFFALO T RIGHT MUN: EAST BUFFALO T

LEFT		RIGHT	
FURNACE RD (SR2004 SEG 0220/1484)	0091/1053	0090/0952	FURNACE RD (SR2004 SEG 0220/1656)
(APRA) QUALITY HOME SAL	0091/0325		
1 0 00024 0 00 0148+84 014874 FT LENGTH(AH 2379 BK 2037)	0091/0000	015046 FT 0090/0000	1 0 00024 0 00 0149+86 LENGTH(AH 2308 BK 2152)
(APRA) KEISTER CONSTRUC			(APRA) KEISTER CONSTRUC
PRIVATE DR (PRDR)	0081/1771	0080/1652	PRIVATE DR (PRDR)
CROSSOVER RD (CONN)			
GROOVER DR (T717)	0081/0027	0080/0042	CROSSOVER RD (CONN)
1 0 00024 0 00 0128+49 012837 FT		012894 FT	1 0 00024 0 00 0128+49
RIVER BREEZE AV (T364)			RIVER BREEZE AV (T364)
EAST BUFFALO UNION T			EAST BUFFALO UNION T
LENGTH(AH 2037 BK 1382)	0081/0000	0080/0000	LENGTH(AH 2152 BK 1403)
		011491 FT	1 0 00024 0 00 0114+66
1 0 00024 0 00 0114+66 011455 FT LENGTH(AH 1382 BK 2376)	0071/0000	0070/0000	RIVER BREEZE AV (T369) LENGTH(AH 1403 BK 2369)
		0060/1147	FROM 0304/0300 SH (CONN)
TO 0304/0300 SH (CONN)	0061/0854		
SR 0304 SH (SR0304 SEG 0300/0864)	0061/0570		
		0060/0512	SR 0304 SH (INDIRECTLY) (SR0304 SEG 0300/0864)
		0060/0432	TO 0304/0300 SH (CONN)
BMSEN 59/0015/0060/0377 1 0 00024 0 00 0094+78	0061/0431	0060/0427	BMSEN 59/0015/0060/0377 1 0 00024 0 00 0094+78
WINFIELD CRK			WINFIELD CRK
BMSBG 59/0015/0060/0377 1 0 00024 0 00 0090+97 009079 FT	0061/0381	0060/0377 009122 FT	BMSBG 59/0015/0060/0377 1 0 00024 0 00 0090+97

DIR: N TOTAL LEN: 19.377 MI. DIST: 03-8 SR: 15

LEFT MUN: UNION T	RIGHT MUN: UNION T
(AAR 591779M)#TRKS 01	(AAR 591779M)#TRKS 01
LENGTH(AH 2376 BK 1223) 0061/0000	0060/0000 LENGTH(AH 2369 BK 1248)
NELSON RD	NELSON RD
(T372) 0051/0202	0050/0202 (T372)
1 0 00024 0 00 0078+53 007856 FT	007874 FT 1 0 00024 0 00 0078+53
	VILLAGE: WINFIELD
MURRAY ST	MURRAY ST
(T337)	(T337)
LENGTH(AH 1223 BK 2366) 0051/0000	0050/0000 LENGTH(AH 1248 BK 2397)
WILLIAM ST	WILLIAM ST
(T329) 0041/2040	0040/2069 (T329)
(APRA) RANDALL BARNS &	
ROHLAND RD	ROHLAND RD
(T340) 0041/1757	0040/1776 (PRDR)
ALBERT BL	ALBERT BL
(T327) 0041/1002	0040/1023 (T327)
1 0 00024 0 00 0054+87 005490 FT	005477 FT 1 0 00024 0 00 0054+63
LENGTH(AH 2366 BK 1955) 0041/0000	0040/0000 LENGTH(AH 2397 BK 1960)
1 0 00024 0 00 0035+33 003535 FT	003517 FT 1 0 00024 0 00 0035+08
LENGTH(AH 1955 BK 1552) 0031/0000	0030/0000 LENGTH(AH 1960 BK 1533)
1 0 00024 0 00 0019+82 001983 FT	001984 FT 1 0 00024 0 00 0019+79
LENGTH(AH 1552 BK 1983) 0021/0000	0020/0000 LENGTH(AH 1533 BK 1984)
CSVT HAUL ROAD	CSVT HAUL ROAD
OP ID 59/0015/0010/0130 0011/0130	0010/0130 OP ID 59/0015/0010/0130
1 0 00024 0 00 0000+00 000000 FT	000000 FT 1 0 00024 0 00 0000+00
NC MARINE CORPS LEAG MEM HW	NC MARINE CORPS LEAG MEM HW
SR 0015 SH REF-BK *	* REF-BK SR 0015 SH
(SR0015 SEG 0101/2746)	(SR0015 SEG 0100/2680)
MFC BEGIN = B	MFC BEGIN = B
	BK-SNYDER (54)
LENGTH(AH 1983 BK 0000) 0011/0000	0010/0000 LENGTH(AH 1984 BK 0000)

POI

DIR: B TOTAL LEN: .247 MI. DIST: 03-8 SR: 11
LEFT MUN: UNION T RIGHT MUN: UNION T

001306 FT

001306 FT AH-NORTHUMBERLAND (49)
* REF-AHD SR 0011 SH
0010/1306 (SR0011 SEG 0010/0000)

COUNTY LINE RD
(T519)

0010/0025 ==
000000 FT

000000 FT 1 0 00025 7 00 0089+75
NC SR 0011 SH
* REF-BK SR 0011 SH
(SR0011 SEG 0490/0732)
MFC BEGIN = B
BK-SNYDER (54)
S 0010/0000 LENGTH(AH 1306 BK 0000)