Straight Line Diagram

Montour
47

January 2020

This document was produced by the Pennsylvania Department of Transportation (PENNDOT) as an internal management tool for State maintained highways and is not to be used for other purposes. The printed information was compiled from the Department's computerized Roadway Management System (RMS) and is subject to change without notice. Use of any or all of the printed information for purposes other than those intended by the Department may not satisfy other accuracy and completeness requirements and the Department does not warrant that such printed information is accurate or complete.

ROADWAY MANAGEMENT SYSTEM

INDEX FOR SR'S LOCATED IN THE COUNTY OF MONTOUR

SR	BGN PAGE	END PAGE	SR	BGN PAGE	END PAGE	SR	BGN PAGE	END PAGE
0011	1	5	4004	121	121			
0044	6	9	4006	122	122			
0045	10	11	4008	123	124			
0054	12	20	8002	125	126			
0080	21	26	9101	127	127			
0254	27	31	9201	128	128			
0642	32	39	9202	129	129			
1002	40	42	9203	130	130			
1003	43	47	9401	131	131			
1004	48	48						
1005	49	49						
1006	50	52						
1007	53	53						
1008	54	55						
1009	56	57						
1011	58	59						
2001	60	61						
2003	62	62						
2005	63	64						
2006	65	70						
2007	71	73						
2008	74	76						
2010	77	77						
2012	78	78						
2013	79	79						
2014	80	82						
2015	83	83						
2016	84	84						
2017	85	85						
2018	86	86						
2054	87	87						
2102	88	88						
2109	89	89						
2111	90	92						
2119	93	93						
3001	94	94						
3002	95	95						
3003	96	98						
3004	99	100						
3005	101	101						
3006	102	103						
3007	104	105						
3008	106	106						
3009	107	107						
3010	108	109						
3012	110	112						
3013	113	113						
4001	114	116						
4002	117	117						
4003	118	120						

pennsylvania
DEPARTMENT OF TRANSPORTATION

December 30, 2019

Pennsylvania State Roads - Straight Line Diagrams

Contained within this document are the 2020 Pennsylvania Straight Line Diagram's (SLD's) for State Routes by county within a particular PennDOT district. At the end of each year, PennDOT takes a snapshot of its current SLD database and creates PDF files from the SLD snapshot. The SLD's are a graphical representation of State Routes (SR's) that PennDOT maintains. The information shown on the SLD's is generated from data found in PennDOT's Roadway Management System (RMS) database. The data from RMS is constantly being updated to match actual roadway inventory data found on Pennsylvania's state highways. PennDOT's SR system is explained briefly in this document along with symbol definitions for each type of roadway feature or attribute found on the SLD. This PDF version of the SLD contains an individual county list of all state roads found in that county. The SR's found on the list are linked to the actual pages that show the individual SLD's. To find an SLD for a particular road that you want, simply point to that road on the SR index list and click on it to jump to the beginning page of that SLD.

If you have any questions or comments concerning information found in this document, please contact Janice L. Arellano, P.E., Chief, Roadway Inventory and Testing Unit, Asset Management Division, Bureau of Maintenance and Operations, by calling (717) 787-7294.

Additional information on state owned highways is available from your local PENNDOT Engineering District Office, RMS Unit, RMS Coordinator.

Straight Line Diagram Disclaimer: This document is for informational purposes only and may be viewed by anyone. No part of the information contained in this document may be altered or redistributed without prior written consent of PENNDOT. Straight Line Diagram information is provided "as is" without warranty of any kind, either expressed or implied. This information could include technical inaccuracies or errors of omission. Changes may be made periodically to the information herein.

Copyright © 2019 by the Commonwealth of Pennsylvania. All rights reserved.

pennsylvania
DEPARTMENT OF TRANSPORTATION

Asset Management Division
Mission Statement

To protect and preserve Pennsylvania's infrastructure by providing meaningful, timely, and accurate pavement and roadway management, design, standards, strategies, inventory and condition, as well as fair, consistent and efficient application of Commonwealth laws and regulations.

CUSTOMER SERVICE RATING FORM

Straight Line Diagram (SLD) – Customer Service Rating

As means to improve customer service, we would like you to rate the product/ service you have received, by circling a "grade" from "A" (excellent) to "E" (fail).

A **B** **C** **D** **E**

If your rating is not an "A," please let us know what we could do better.

_____

_____

_____

_____

_____

Name and Organization (optional)

_____

Thank You.

(Fold along line, and tape or staple together before mailing)

(Cut along dashed line

_____

_____

_____

Bureau of Maintenance and Operations
Asset Management Division – BOMO Annex
907 Elmerton Avenue
Harrisburg, PA 17110
ATTN: Janice Arellano

F-CS-02

PENNSYLVANIA DEPARTMENT OF TRANSPORTATION
Bureau of Maintenance and Operations, Asset Management Division

Location Referencing System (LRS) – Definitions, Uses & Testing

The Department's LRS, implemented in 1987, is the mechanism to designate the State highway network, to define roadway lengths, locations, and route connectivity, and to serve as the basis for the collection, storage, and integration of roadway information.

An LRS key is a unique series of numbers that identifies the location of each point or feature along a State route. The fourteen digit number is an integral part of the Roadway Management System (RMS) where roadway data is stored. 07/4016/0100/0857 is an example of an LRS key, which identifies County (CO) = 07, State Route (SR) = 4016, Segment (SEG) = 0100, and Offset = 0857.

County (CO)

Each of Pennsylvania's sixty-seven counties is identified by a number.

Name	#	Name	#	Name	#	Name	#
Adams	1	Clinton	18	Lackawanna	35	Potter	52
Allegheny	2	Columbia	19	Lancaster	36	Schuylkill	53
Armstrong	3	Crawford	20	Lawrence	37	Snyder	54
Beaver	4	Cumberland	21	Lebanon	38	Somerset	55
Bedford	5	Dauphin	22	Lehigh	39	Sullivan	56
Berks	6	Delaware	23	Luzerne	40	Susquehanna	57
Blair	7	Elk	24	Lycoming	41	Tioga	58
Bradford	8	Erie	25	McKean	42	Union	59
Bucks	9	Fayette	26	Mercer	43	Venango	60
Butler	10	Forest	27	Mifflin	44	Warren	61
Cambria	11	Franklin	28	Monroe	45	Washington	62
Cameron	12	Fulton	29	Montgomery	46	Wayne	63
Carbon	13	Greene	30	Montour	47	Westmoreland	64
Centre	14	Huntingdon	31	Northampton	48	Wyoming	65
Chester	15	Indiana	32	Northumberland	49	York	66
Clarion	16	Jefferson	33	Perry	50	Philadelphia	67
Clearfield	17	Juniata	34	Pike	51		

State Route (SR)

State Routes (SR's) are identified by four-digit numbers. SR numbers are assigned as follows:

1. Traffic Routes: Routes designated as Interstates, US or PA Routes 0001-0999
2. Quadrant Routes (Non-Traffic Routes) 1001-4999
3. Relocated Traffic Routes 6000-6999
4. Turned Back, Abandoned, or Null Routes 7000-7999
5. Interchanges 8001-8999
6. WYE's 9101-9199
7. Rest Areas 9201-9299
8. Truck Escape Ramps 9301-9399
9. Others 9401-9499

Even/Odd Convention: Even numbers are typically given to SR's in the East/West direction, and odd numbers to SR's that run North/South. This convention applies to Interstate Routes (except those that are Beltways or Spurs), and Quadrant Routes. This convention may or may not apply to PA or US Traffic Routes.

Hierarchy: If two or more traffic routes occupy the same section of roadway, the SR number is based on the "higher" type route, according to the following hierarchy. If the traffic routes are the same hierarchy class, then the SR number is assigned the lower numbered traffic route (Figure 1).

1. Interstates
2. U.S. Routes
3. PA Routes
4. Quadrant Routes

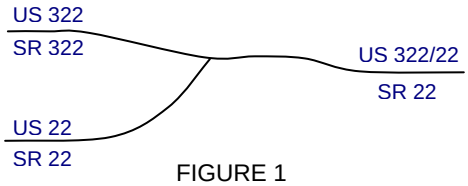

FIGURE 1

Other Numbering Conventions:

1. The first digit of a quadrant route is based on which quadrant of the county the route is located, as shown in the following diagram (Figure 2).
2. The last three digits of a Relocated Traffic Route are the same as the Traffic Route that was relocated.
3. Interchanges are numbered sequentially. Odd numbers are given to interchanges along SR's in the North/South direction; even numbers are given to interchanges along SR's in the East/West direction (Figure 3).
4. WYE's are given odd numbers if the connecting SR is odd numbered, and even numbers if the connecting SR is even numbered.
5. Rest Areas or Truck Escape Ramps are given odd numbers if they connect to the Southbound or Westbound side of an SR, and even numbers if they connect to the Northbound or Eastbound side.

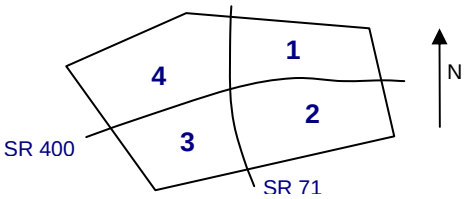

FIGURE 2

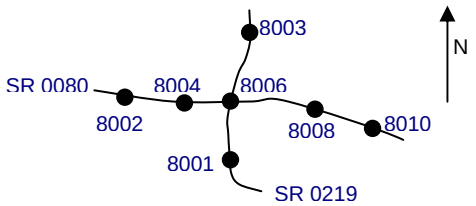

FIGURE 3

Segment (SEG)

State routes are divided into segments, which are approximately one-half mile long, and are identified by a four-digit number. Segment begin and end points are placed at physical features where possible. Segment numbers increase in the North or East direction, and typically by 10's (Figure 4). Segments are even numbered on undivided roadways, and in the Northbound or Eastbound direction of divided roadways. Segments are odd numbered in the Southbound or Westbound direction of divided roadways (Figure 5). Interstate segments are associated with the mile posts (Figure 6).

<u>Undivided Roadways</u>

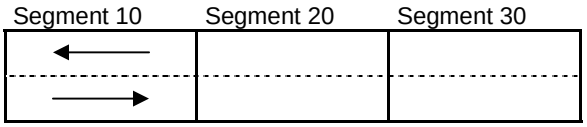

FIGURE 4

<u>Divided Roadways</u>

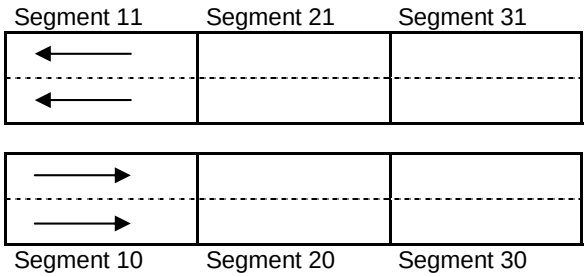

FIGURE 5

<u>Interstate Roadways</u>

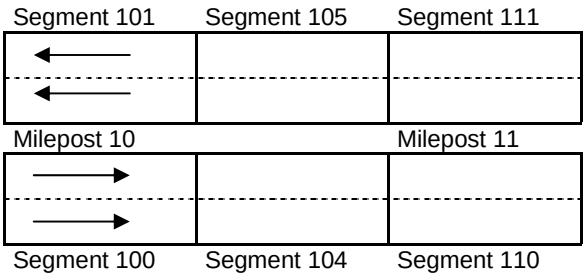

FIGURE 6

Turned Back, Abandoned, and Null Segments are given numbers in the range of 7000-7999. For two coincident State routes, the route with "lower" hierarchy is "nulled."

Segment numbering restarts on Traffic Routes at County boundaries, except Interstates (Figure 7).

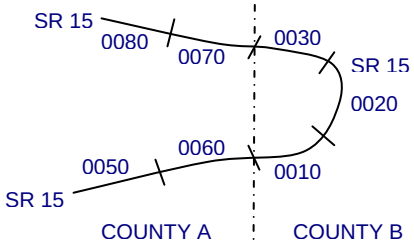

FIGURE 7

Offset

The offset, a subdivision of the segment, is the distance (in feet) from the beginning of the segment, expressed as a four-digit number. Offsets are measured in the increasing segment direction.

Segment Markers

Segment markers, which allow for easy identification of the LRS location on the State highway system, indicate the State route and segment number at the point that each segment is entered. If the beginning of a segment occurs at a physical feature, then the point of reference is at the physical feature and not the sign. At intersections, signs are used to identify beginning or ending State routes or segments.

Users of the LRS

Locations of all intersections, structures, and other points of interest are field verified and inventoried in the RMS. This information can be displayed on Straight Line Diagrams (SLD's) which can be viewed in the RMS, or hardcopy form. SLD books are refreshed and printed annually for distribution to the Department's District and County offices, as well as too many external entities.

A list of those within the Department that use the LRS to identify locations in the RMS and in the field includes personnel from the following organizations: Pavement Testing, County Maintenance, Traffic, Design, Surveys, Construction, Bridge, Permits, Crash Review, Planning and Programming, Posted & Bonded Roads, Tort Liability, and Emergency Management.

Users outside the Department include: County & Municipal governments, County 911, Planning Commissions, Federal Highway Administration, State & Local Police, Local Emergency Management, Delivery Services (UPS, Fed Ex, etc.), Fire Departments, Utility Companies, Contractors, and Consultants.

Without segment markers located in the field, all of these users would have to rely solely on the SLD, which would be extremely cumbersome at best and impossible for some.

Verification, QA & QC

In order to assure that LRS information is indicated properly in the RMS, on SLD's, and in the field, LRS Quality Assurance (QA) and Quality Commitment (QC) programs are performed each year. The Bureau of Maintenance and Operations, Asset Management Division, Roadway Inventory & Testing Unit (RITU) performs all Statewide QC testing. Field verification and QA is also performed by RITS, except in Engineering Districts 2-0, 11-0, and 12-0, where it is done "in-house." Each Engineering District is responsible for its own LRS completeness and maintenance with respect to the RMS.

Twenty percent of each county is field tested annually as part of the QA program, and five percent of each county is tested for the annual QC program. The goal of the QC program is to maintain at least 90% accuracy between the RMS and the actual field locations of highway features. Annual QC ratings are developed and reported to the Engineering Districts.

Field testing is performed by two-person teams (a permanent employee that operates the test, and a temporary employee that drives the device) with the use of vans equipped with an on-board computer and a Data Measurement Subsystem. Testing is typically performed during the months of April through November.

Vehicle location and roadway features are displayed on the van's computer screen in SLD format, and the software accepts operator inputs verifying or modifying roadway feature locations, as well as comments. Though the system can function at greater speed, test speeds are typically less than 25 mph to ensure accuracy.

There are five categories of information that is verified and/or modified:

1. State Route Length
2. Segment Length
3. Roadway Geometry (lane count, pavement & shoulder types & widths)
4. Intersecting Feature Location (intersections & bridges)
5. Segment Marker Location

STRAIGHT LINE DIAGRAM (SLD) ANNUAL REFRESH ATTRIBUTE KEY

SEGMENT MARKER	AHEAD LEFT INTER STATE OWNED	RAILROAD CROSSING	INTERSTATE MILEPOST
TURNBACK	AHEAD LEFT INTER NON-STATE	RAILROAD OVER-PASS	MFC BEGIN
NULL	AHEAD RIGHT INTE STATE OWNED	OVER-PASS	MUNICIPAL BOUNDARY
UNDIVIDED HIGHWAY	AHEAD RIGHT INTE NON-STATE	BRIDGE END	VILLAGE BEGIN
PHYSICALLY DIVIDED	BACK LEFT INTER STATE OWNED	BRIDGE BEGIN	AH - LENGTH FORWARD TO NEXT SEGMENT BEGIN BK - LENGTH BACK WARD TO PREVIOUS SEGMENT BEGIN
PAINT DIVIDED	BACK LEFT INTER NON-STATE	TUNNEL	
INTERSECTION AHEAD	BACK RIGHT INTER STATE OWNED	SIGN STRUCTURE	MFC - MAINTENANCE FUNCTIONAL CLASS A = INTERSTATE B = EXPRESSWAY AND/OR PRINCIPLE ARTERIAL C = MINOR ARTERIAL D = COLLECTOR E = LOCAL ACCESS F = INTERCHANGE RAMP
INTERSECTION BACK	BACK RIGHT INTER NON-STATE	RBR P3 BRIDGE	
REFERENCE AHEAD/BACK	T-LEFT INTERSEC STATE OWNED	RETAINING WALL	
DIVIDED CONNECTOR	T-LEFT INTERSEC NON-STATE	BRIDGE/CULVERT UNDER FILL	NULL AND TURNBACK SEGMENTS ARE DISPLAYED IN THE DEPARTMENT"S ROADWAY MANAGEMENT SYSTEM (RMS) AS 100 FEET IN LENGTH. ACTUAL SEGMENT AND SECTION LENGTHS MAY VARY SIGNIFICANTLY
CROSS INTERSEC STATE OWNED	T-RIGHT INTERSEC STATE OWNED	PIPE (STAMPP)	
CROSS INTERSEC NON-STATE	T-RIGHT INTERSEC NON-STATE	ROTARY INTERSEC	

STRAIGHT LINE DIAGRAM (SLD) ANNUAL REFRESH ATTRIBUTE KEY

ROAD CLOSED	POI POINT OF INTEREST	BRIDGE CLOSED	P BRIDGE POSTED
M MONITORING SITE	TRAFFIC SIGNAL	W RWIS SITE	NC - STREET NAME CHANGE

DIR: N TOTAL LEN: .086 MI. DIST: 03-3 SR: 9401
LEFT MUN: VALLEY T RIGHT MUN: VALLEY T

```
000456 FT                    000456 FT
                                        CONTINENTAL BL
                                        (SR0054 SEG 0181/2203)
                             0750/0234  (SR0054 SEG 0180/2227)
000222 FT                    000222 FT  1 0 00240 2 01 0000+00
                                   NC RAMP B RD
                             INTER-BK   CONTINENTAL BL
                                        (SR0054 SEG 0180/2061)
                           S 0750/0000  LENGTH(AH 0234 BK 0222)

                                        CONTINENTAL BL
                                        (SR0054 SEG 0180/0572)
                             0250/0222  (SR0054 SEG 0181/0563)
000000 FT                    000000 FT  1 0 00240 2 00 0000+00
                                   NC RAMP A RD
                             INTER-BK   CONTINENTAL BL
                                        (SR0054 SEG 0181/0728)
                                        MFC BEGIN = F
                           S 0250/0000  LENGTH(AH 0222 BK 0000)
```

DIR: B TOTAL LEN: .060 MI. DIST: 03-3 SR: 9203
LEFT MUN: VALLEY T RIGHT MUN: VALLEY T

000315 FT

000000 FT

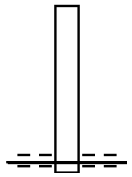

```
000315 FT
REF-AHD    ROADSIDE REST PS
0010/0315  (PARK)
000000 FT  0 0 00000 0 00 0000+00
      NC ROADSIDE REST RD
         ROADSIDE REST RD
         (T340)
         MFC BEGIN = F
0010/0000 LENGTH(AH 0315 BK 0000)
```

DIR: E TOTAL LEN: .546 MI. DIST: 03-3 SR: 9202
LEFT MUN: LIBERTY T RIGHT MUN: LIBERTY T

```
002884 FT                    002884 FT
                             INTER-AHD  ROADSIDE REST RD
                             0020/1042  (SR9202 SEG 0010/1309)

001842 FT                    001842 FT  0 0 00000 0 00 0000+00
                             INTER-BK   ROADSIDE REST RD
                                        (SR9202 SEG 0010/0412)
                           S 0020/0000  LENGTH(AH 1042 BK 1842)

                             INTER-AHD  Z H CONFAIR MEMORIAL HW
                             0010/1842  (SR0080 SEG 2184/2200)
                                        ROADSIDE REST RD
                             0010/1309  (SR9202 SEG 0020/1042)

                                        ROADSIDE REST RD
                             0010/0412  (SR9202 SEG 0020/0000)
000000 FT                    000000 FT  0 0 00000 0 00 0000+00
                                   NC ROADSIDE REST RD
                             INTER-BK   Z H CONFAIR MEMORIAL HW
                                        (SR0080 SEG 2184/0418)
                                        MFC BEGIN = F
                           S 0010/0000  LENGTH(AH 1842 BK 0000)
```

DIR: E TOTAL LEN: .577 MI. DIST: 03-3 SR: 9201
LEFT MUN: LIBERTY T RIGHT MUN: LIBERTY T

003044 FT

003044 FT
INTER-AHD ROADSIDE REST
0020/1094 (SR9201 SEG 0010/1636)

001950 FT

001950 FT 0 0 00000 0 00 0000+00
INTER-BK ROADSIDE REST
(SR9201 SEG 0010/0664)
S 0020/0000 LENGTH(AH 1094 BK 1950)

INTER-AHD Z H CONFAIR MEMORIAL HW
0010/1950 (SR0080 SEG 2191/1586)

FROM PARKING AREA
(CONN)

0010/1808

ROADSIDE REST RD
0010/1636 (SR9201 SEG 0020/1094)

ROADSIDE REST RD
0010/0664 (SR9201 SEG 0020/0000)

000000 FT

000000 FT 0 0 00000 0 00 0000+00
NC ROADSIDE REST RD
INTER-BK Z H CONFAIR MEMORIAL HW
(SR0080 SEG 2195/0865)
MFC BEGIN = F
S 0010/0000 LENGTH(AH 1950 BK 0000)

DIR: N TOTAL LEN: .061 MI. DIST: 03-3 SR: 9101
LEFT MUN: VALLEY T RIGHT MUN: VALLEY T

000322 FT

000000 FT

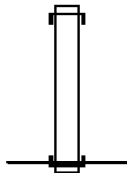

000322 FT
INTER-AHD SR 0642 SH
0500/0322 (SR0642 SEG 0180/0344)
000000 FT 1 0 00505 2 00 0000+00
NC WYE RD
INTER-BK CONTINENTAL BL
(SR0054 SEG 0241/0266)
MFC BEGIN = F
S 0500/0000 LENGTH(AH 0322 BK 0000)

DIR: E TOTAL LEN: 1.014 MI. DIST: 03-3 SR: 8002
LEFT MUN: VALLEY T RIGHT MUN: VALLEY T

005355 FT

005123 FT

005355 FT
INTER-AHD RAMP C RD
0760/0232 (SR8002 SEG 0750/0256)
005123 FT 1 0 01009 2 05 0000+00
NC RAMP CC RD
CONTINENTAL BL
(SR0054 SEG 0201/0497)
S 0760/0000 LENGTH(AH 0232 BK 0891)

INTER-AHD Z H CONFAIR MEMORIAL HW
0750/0891 (SR0080 SEG 2240/0450)

RAMP CC RD
(SR8002 SEG 0760/0232) 0750/0256
004232 FT

004232 FT 1 0 01009 2 02 0000+00
NC RAMP C RD
INTER-BK CONTINENTAL BL
(SR0054 SEG 0201/0712)
S 0750/0000 LENGTH(AH 0891 BK 0278)

003954 FT

INTER-AHD RAMP B RD
0510/0278 (SR8002 SEG 0500/0380)
003954 FT 1 0 01009 2 03 0004+32
NC RAMP BB RD
CONTINENTAL BL
(SR0054 SEG 0191/1038)
S 0510/0000 LENGTH(AH 0278 BK 1702)

DIR: E TOTAL LEN: 1.014 MI. DIST: 03-3 SR: 8002
LEFT MUN: VALLEY T RIGHT MUN: VALLEY T

INTER-AHD Z H CONFAIR MEMORIAL HW
0500/1702 (SR0080 SEG 2235/2485)

INDIAN CREEK
STRUCTURE LENGTH 15 FT
0500/0598 BMSID 47/8002/0500/0598

RAMP BB RD
(SR8002 SEG 0510/0278) 0500/0380
002252 FT

002252 FT 1 0 01009 2 02 0019+72
NC RAMP B RD
INTER-BK CONTINENTAL BL
(SR0054 SEG 0191/1321)
S 0500/0000 LENGTH(AH 1702 BK 0205)

CONTINENTAL BL
0260/0205 (SR0054 SEG 0190/0581)
002047 FT

002047 FT 1 0 01009 2 01 0003+59
NC RAMP AA RD
INTER-BK RAMP A RD
(SR8002 SEG 0250/0862)
S 0260/0000 LENGTH(AH 0205 BK 1188)

INTER-AHD CONTINENTAL BL
0250/1188 (SR0054 SEG 0190/0835)

RAMP AA RD
(SR8002 SEG 0260/0000) 0250/0862

000859 FT

000859 FT 1 0 01009 2 06 0014+69
NC RAMP A RD
INTER-BK Z H CONFAIR MEMORIAL HW
(SR0080 SEG 2235/1204)
S 0250/0000 LENGTH(AH 1188 BK 0859)

INTER-AHD CONTINENTAL BL
0010/0859 (SR0054 SEG 0200/0654)

TO 0054/0201 SH
(CONN) 0010/0684

INDIAN CREEK
STRUCTURE LENGTH 16 FT
0010/0426 BMSID 47/8002/0010/0426

000000 FT

000000 FT 1 0 01009 2 04 0000+00
NC RAMP D RD
INTER-BK Z H CONFAIR MEMORIAL HW
(SR0080 SEG 2234/1612)
MFC BEGIN = F
S 0010/0000 LENGTH(AH 0859 BK 0000)

DIR: B TOTAL LEN: 2.562 MI. DIST: 03-3 SR: 4008
LEFT MUN: ANTHONY T RIGHT MUN: ANTHONY T

	013527 FT	013527 FT	
		INTER-AHD	GEARHART HOLLOW RD
			(SR1010 SEG 0060/0000)
SHOWERS RD			YEAGLE RD
(SR1010 SEG 0060/0000)	0070/3160	0070/3160	(T437)
			CO LIN BR CHILLISQUAQ C
			STRUCTURE LENGTH 20 FT
		0070/3139	BMSID 47/4008/0070/3139
	010367 FT	010367 FT	1 0 00586 0 00 0103+42
			HICKORY RD
			(SR1008 SEG 0010/0000)
		S 0070/0000	LENGTH(AH 3160 BK 3253)
			WATSON RD
		0060/0641	(T344)
		0060/0521	BMSEN 47/4008/0060/0500
			0 0 00000 0 00 0000+00
			CO LI BR CHILLISQUAQUE
		0060/0500	BMSBG 47/4008/0060/0500
1 0 00586 0 00 0070+26	007114 FT	007114 FT	
COMLY RD			
(SR4001 SEG 0110/1563)	0060/0000	S 0060/0000	LENGTH(AH 3253 BK 2647)

DIR: B TOTAL LEN: 2.562 MI. DIST: 03-3 SR: 4008
LEFT MUN: ANTHONY T RIGHT MUN: ANTHONY T

```
004467 FT                    004467 FT 1 0 00586 0 00 0044+20
                                       BETZ RD
                                       (T429)
                             0050/0000 LENGTH(AH 2647 BK 1379)
                             0040/0931 BMSEN 47/4008/0040/0910
                                       1 0 00586 0 00 0039+48
                                       TRB TO BR CHILLISQUAQ C
                             0040/0910 BMSBG 47/4008/0040/0910

003088 FT                    003088 FT 1 0 00586 0 00 0030+00
                             0040/0000 LENGTH(AH 1379 BK 3039)

                                       SCHOOL HOUSE LN
                             0030/2134 (T428)

000049 FT                    000049 FT 1 0 00586 0 00 0000+00
                                       EXCHANGE RD
                                       (SR0044 SEG 0120/2151)
                                 NC GEARHART RD
                             INTER-BK  EXCHANGE RD
                                       (SR0044 SEG 0120/2151)
                             0030/0000 LTH AH 003039 BK 000885
000049 FT                    000049 FT
                             7022/0000 LTH AH 000885 BK 000741
000049 FT                    000049 FT
                             7024/0000 LENGTH(AH 0741 BK 0049)
                                       BMSEN 47/4008/0022/0000
                             REF-AHD   COTNER RD
                                       (T830)
                             0022/0049 LIMESTONE T
000000 FT                    000000 FT 2 0 47030 0 00 0033+97
                                 NC COTNER RD
                             REF-BK    COTNER RD
                                       (T830)
                                       CHILLISQUAQUE CREEK
                                       BMSBG 47/4008/0022/0000
                             0022/0000 LENGTH(AH 0049 BK 1537)
000000 FT                    000000 FT
                             7020/0000 LENGTH(AH 1537 BK 1880)
000000 FT                    000000 FT
                             7010/0000 LENGTH(AH 1880 BK 0000)
```

DIR: B TOTAL LEN: 1.119 MI. DIST: 03-3 SR: 4006
LEFT MUN: LIMESTONE T RIGHT MUN: LIMESTONE T

005906 FT

005906 FT STRICK RD
0020/2723 (SR4003 SEG 0070/0000)

003183 FT

003183 FT 2 0 47020 0 00 0031+90
VILLAGE: CALIFORNIA
DERRY RD
(T317)
0020/0000 LENGTH(AH 2723 BK 3183)

000000 FT

000000 FT 2 0 47020 0 00 0000+00
NC CALIFORNIA RD
COUNTY LINE RD
(SR4001 SEG 0020/2135)
MFC BEGIN = E
0010/0000 LENGTH(AH 3183 BK 0000)

DIR: B TOTAL LEN: .626 MI. DIST: 03-3 SR: 4004
LEFT MUN: DERRY T RIGHT MUN: DERRY T

CONTINENTAL BL (SR0054 SEG 0080/2295)	003307 FT 0060/3307	003307 FT 0060/3307	CONTINENTAL BL (SR0054 SEG 0080/2295)
		0060/2657	BMSEN 47/4004/0060/2575 2 0 47036 0 02 0165+59 CHILLISQUAQUE CREEK
		0060/2575	BMSBG 47/4004/0060/2575
LC FOR BUSH RD (CONN)	0060/0549		
FAIRVIEW RD (T407)	0060/0023		
	000000 FT	000000 FT	2 0 47036 0 01 0137+00 NC BUSH RD FAIRVIEW RD (T407)
		INTER-BK	BUSH RD (TB36)
		5 0060/0000	LENGTH(AH 3307 BK 1476)
	000000 FT	000000 FT	
		7050/0000	LENGTH(AH 1476 BK 3191)
	000000 FT	000000 FT	
		7040/0000	LENGTH(AH 3191 BK 3416)
	000000 FT	000000 FT	
		7030/0000	LENGTH(AH 3416 BK 2337)
	000000 FT	000000 FT	
		7020/0000	LENGTH(AH 2337 BK 3141)
	000000 FT	000000 FT	
		7010/0000	LENGTH(AH 3141 BK 0000)

DIR: B TOTAL LEN: 5.052 MI. DIST: 03-3 SR: 4003
LEFT MUN: ANTHONY T RIGHT MUN: ANTHONY T

026673 FT

026673 FT CONTINENTAL BL
0100/3050 (SR0054 SEG 0040/0000)

ANTHONY
0100/1222 LIMESTONE T
0100/0839 (AAR 534960B)#TRKS 01

023623 FT

023623 FT 2 0 47018 0 01 0214+33
MORDAN RD
(T336)
0100/0000 LENGTH(AH 3050 BK 1478)

022145 FT

022145 FT 2 0 47018 0 01 0199+70
VILLAGE: OTTAWA
0090/0000 LENGTH(AH 1478 BK 2611)

OTTAWA RD
(T346)
0090/0000

FAIRVIEW RD
0080/1992 (T407)

DIR: B TOTAL LEN: 5.052 MI. DIST: 03-3 SR: 4003
LEFT MUN: LIMESTONE T RIGHT MUN: LIMESTONE T

2 0 47018 0 01 0173+64	019534 FT		019534 FT	
WALTER RD (T342)	0080/0000		5 0080/0000	LENGTH(AH 2611 BK 3420)
HARRIS CT (TWP)	0070/0951			
CALIFORNIA CT (TWP)	0070/0488			
2 0 47018 0 01 0139+37	016114 FT		016114 FT	
CALIFORNIA RD (SR4006 SEG 0020/2723)	0070/0000		5 0070/0000	LENGTH(AH 3420 BK 3074)
			0060/0873	BUSH RD (TB36)
	013040 FT		013040 FT	2 0 47018 0 01 0108+55 VILLAGE: CALIFORNIA
SHADY HILL RD (T405)	0060/0000		5 0060/0000	LENGTH(AH 3074 BK 3669)
	009371 FT		009371 FT	2 0 47018 0 01 0072+04
			5 0050/0000	LENGTH(AH 3669 BK 2615)
			0040/2196	BMSEN 47/4003/0040/2173
				2 0 47018 0 00 0067+04 LIMESTONE RN
			0040/2173	BMSBG 47/4003/0040/2173 LAIDACKER RD
LAIDACKER RD (T401)	0040/1711		0040/1711	(T401)

DIR: B TOTAL LEN: 5.052 MI. DIST: 03-3 SR: 4003
LEFT MUN: LIMESTONE T RIGHT MUN: LIMESTONE T

			0040/0638 BMSEN 47/4003/0040/0604 2 0 47018 0 00 0051+38 LIMESTONE R
			0040/0604 BMSBG 47/4003/0040/0604
	006756 FT		006756 FT 2 0 47018 0 00 0045+00 S 0040/0000 LENGTH(AH 2615 BK 2066)
			0030/0013 BMSEN 47/4003/0030/0000
	004690 FT		004690 FT 2 0 47018 0 00 0024+54 LIMESTONE RUN BMSBG 47/4003/0030/0000
			S 0030/0000 LENGTH(AH 2066 BK 2440)
ZIEGLER RD (T320)	0020/2378		
2 0 47018 0 00 0000+00 LANDIS RD (T837)	002250 FT 0020/0000		002250 FT LIMESTONE RD (T422) S 0020/0000 LENGTH(AH 2440 BK 2250)
BYPASS RD (T394)	0010/1724		
PFLEEGOR RD (T394)	0010/1577		
			0010/1437 BMSEN 47/4003/0010/1398 2 0 47037 0 00 0045+01 LIMESTONE RUN
			0010/1398 BMSBG 47/4003/0010/1398
	000000 FT		000000 FT 2 0 47037 0 00 0058+97 VILLAGE: LIMESTONEVILLE NC STRICK RD BROADWAY RD (SR0254 SEG 0030/0000) INTER-BK QUARRY RD (T395) MFC BEGIN = E S 0010/0000 LENGTH(AH 2250 BK 0000)

DIR: B TOTAL LEN: .000 MI. DIST: 03-3 SR: 4002
LEFT MUN: ANTHONY T RIGHT MUN: ANTHONY T

000000 FT

000000 FT
7010/0000 LENGTH(AH 3653 BK 0000)

DIR: B TOTAL LEN: 4.349 MI. DIST: 03-3 SR: 4001
LEFT MUN: ANTHONY T RIGHT MUN: ANTHONY T

022963 FT

022963 FT GEARHART RD
0110/1563 (SR4008 SEG 0060/0000)
0110/1536 BMSEN 47/4001/0110/1494
ANTHONY
0110/1510 LIMESTONE T
0 0 00000 0 00 0000+00
CO LI BR CHILLISQUAQUE
0110/1494 BMSBG 47/4001/0110/1494

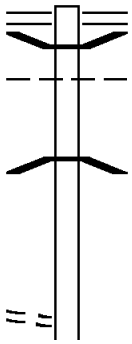

2 0 47019 0 01 0213+96 021400 FT
STILES RD
(T344)
COMLEY RD

021400 FT

DIR: B TOTAL LEN: 4.349 MI. DIST: 03-3 SR: 4001
LEFT MUN: LIMESTONE T RIGHT MUN: LIMESTONE T

(SR1012 SEG 0040/2185)
LIMESTONE
LEWIS T 0110/0000

019990 FT

017427 FT

2 0 47019 0 01 0160+59 016064 FT
CONTINENTIAL BL
(SR0044 SEG 0010/0000) 0080/0000

OLD STATE RD
(T631) 0070/0147
014514 FT

OLD SWAMP RD
(T629) 0060/0082
012196 FT

NC COMLY RD
0110/0000 LENGTH(AH 1563 BK 1410)

019990 FT 2 0 47019 0 01 0199+85
0100/0000 LENGTH(AH 1410 BK 2563)

017427 FT 2 0 47019 0 01 0174+24
0090/0000 LENGTH(AH 2563 BK 1363)

CONTINENTIAL BL
016064 FT (SR0044 SEG 0130/3915)
MFC BEGIN = E
0080/0000 LENGTH(AH 1363 BK 1550)

014514 FT 2 0 47019 0 01 0145+11
COTNER RD
(T830)
0070/0000 LENGTH(AH 1550 BK 2318)

MILL RD
0060/0082 (T328)
012196 FT 2 0 47019 0 01 0121+98
(AAR 534958A)#TRKS 01
0060/0000 LENGTH(AH 2318 BK 1585)

0050/0690 BMSEN 47/4001/0050/0647
2 0 47019 0 00 0112+51
BEAVER RUN
0050/0647 BMSBG 47/4001/0050/0647

DIR: B TOTAL LEN: 4.349 MI. DIST: 03-3 SR: 4001
LEFT MUN: LEWIS T RIGHT MUN: LIBERTY T

2 0 47019 0 00 0106+04 010611 FT SCHUYLER RD (T517)	0050/0000	==	010611 FT S 0050/0000	LENGTH(AH 1585 BK 3071)
		==	0040/1925	OTTAWA RD (T346)
	007540 FT		007540 FT S 0040/0000	2 0 47019 0 00 0075+40 LENGTH(AH 3071 BK 2599)
2 0 47019 0 00 0049+47 004941 FT MILHEIM RD (T605)	0030/0000	==	004941 FT S 0030/0000	LENGTH(AH 2599 BK 2728)
		==	0020/2135	CALIFORNIA RD (SR4006 SEG 0010/0000)
	002213 FT		002213 FT	2 0 47019 0 00 0022+16
		==	S 0020/0000	MYER RD (T403) LENGTH(AH 2728 BK 2213)
	000000 FT		000000 FT	2 0 47019 0 00 0000+00
				DERRY RD (T317) NC COUNTY LINE RD
			INTER-BK	COUNTY LINE RD (T316) MFC BEGIN = D
SR 1016 SH (SR1016 SEG 0120/3261)	0010/0000	==	S 0010/0000	LENGTH(AH 2213 BK 0000)

DIR: B TOTAL LEN: .210 MI. DIST: 03-3 SR: 3013
LEFT MUN: LIBERTY T RIGHT MUN: LIBERTY T

001108 FT

FOR SR 1020 AND 3013
(CONN) 0010/0417

2 0 49057 6 00 0128+88 000000 FT
MEXICO RD
(SR1020 SEG 0050/2235) 0010/0000

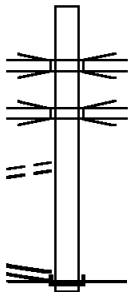

001108 FT AH-NORTHUMBERLAND (49)
REF-AHD FOLLMER RD
0010/1108 (SR1029 SEG 0030/0000)
I-80 WB
0010/0792 OP ID 47/0080/2165/0012
I-80 EB
0010/0635 OP ID 47/0080/2164/0010

NC MEXICO RD
INTER-BK CREEK RD
000000 FT (SR1029 SEG 0020/3408)
MFC BEGIN = E
0010/0000 LENGTH(AH 1108 BK 0000)

DIR: B TOTAL LEN: 5.471 MI. DIST: 03-3 SR: 3012
LEFT MUN: DERRY T RIGHT MUN: DERRY T

WASHINGTONVILLE RD (SR0254 SEG 0100/0000)	028886 FT 0110/3497	028886 FT 0110/3497	WASHINGTONVILLE RD (SR0254 SEG 0100/0000)
		0110/2938	DERRY LIMESTONE T
		0110/1813	LIMESTONE LIBERTY T
2 0 47003 0 00 0253+45 KEEFER MILL RD (T347)	025389 FT 0110/0000	025389 FT	
		5 0110/0000	LENGTH(AH 3497 BK 3348)
		0100/2751	KEEFER MILL RD (T347)

DIR: B TOTAL LEN: 5.471 MI. DIST: 03-3 SR: 3012
LEFT MUN: LIBERTY T RIGHT MUN: LIBERTY T

022041 FT		022041 FT 2 0 47003 0 00 0220+07 S 0100/0000 LENGTH(AH 3348 BK 2482)
019559 FT		019559 FT 2 0 47003 0 00 0195+33 S 0090/0000 LENGTH(AH 2482 BK 2481)
017078 FT		017078 FT 2 0 47003 0 00 0170+07 S 0080/0000 LENGTH(AH 2481 BK 2552)
014526 FT		014526 FT 2 0 47003 0 00 0145+15 NAREHOOD RD (SR3003 SEG 0100/0000) S 0070/0000 LENGTH(AH 2552 BK 0952) T CHILLIQ CK STRUCTURE LENGTH 10 FT 0060/0849 BMSID 47/3012/0060/0849 (APRA) HANSON INC PRIVATE DRIVE 0060/0705 (PRDR)
013574 FT		013574 FT 2 0 47003 0 00 0135+66 S 0060/0000 LENGTH(AH 0952 BK 2040)
011534 FT		011534 FT 2 0 47003 0 00 0115+26

DIR: B TOTAL LEN: 5.471 MI. DIST: 03-3 SR: 3012
LEFT MUN: LIBERTY T RIGHT MUN: LIBERTY T

0050/0000 LENGTH(AH 2040 BK 3013)

008521 FT

008521 FT 2 0 47003 0 00 0085+13
0040/0000 LENGTH(AH 3013 BK 2573)

005948 FT

005948 FT 2 0 47003 0 00 0059+40
KELLY'S DAM RD
(T325)
0030/0000 LENGTH(AH 2573 BK 3437)

002511 FT

002511 FT 2 0 47003 0 00 0025+07
0020/0000 LENGTH(AH 3437 BK 2511)
DANNYS RD
0010/1650 (T312)

FOUST RD
(T594)
LIBERTY
EAST CHILLISQUAQUE T

0010/0496

0010/0468
000000 FT

000000 FT 2 0 47003 0 00 0000+00
NC MEXICO RD
FOLLMER RD
(SR1029 SEG 0040/0000)
MFC BEGIN = E
0010/0000 LENGTH(AH 2511 BK 0000)

DIR: B TOTAL LEN: 2.657 MI. DIST: 03-3 SR: 3010
LEFT MUN: DERRY T RIGHT MUN: DERRY T

014028 FT

MOWERY RD
(T365)

0050/1547

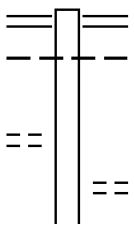

014028 FT CONTINENTAL BL
0050/2653 (SR0054 SEG 0130/0599)
DERRY
0050/2303 LIBERTY T

MOWERY RD
0050/1536 (T365)

DIR: B TOTAL LEN: 2.657 MI. DIST: 03-3 SR: 3010
LEFT MUN: LIBERTY T RIGHT MUN: LIBERTY T

KEEFER MILL RD
(T347)
0050/0535
011375 FT

011375 FT 2 0 47038 0 00 0113+84
S 0050/0000 LENGTH(AH 2653 BK 1714)

LC TO KEEFER MILL RD
(CONN)
0040/1608

009661 FT

009661 FT 2 0 47038 0 00 0096+54
S 0040/0000 LENGTH(AH 1714 BK 3179)

006482 FT

006482 FT 2 0 47038 0 00 0064+98
S 0030/0000 LENGTH(AH 3179 BK 3375)

003107 FT

003107 FT 2 0 47038 0 00 0030+40
S 0020/0000 LENGTH(AH 3375 BK 3107)

NC STECKERMILL RD
NAREHOOD RD
000000 FT (SR3003 SEG 0094/0000)
MFC BEGIN = E
S 0010/0000 LENGTH(AH 3107 BK 0000)

2 0 47038 0 00 0000+00 000000 FT
NAREHOOD RD
(SR3003 SEG 0094/0000) 0010/0000

DIR: B TOTAL LEN: .707 MI. DIST: 03-3 SR: 3009
LEFT MUN: VALLEY T RIGHT MUN: VALLEY T

	003732 FT		003732 FT INTER-AHD SHERATON RD (T344) CONTINENTAL BL (SR0054 SEG 0211/0000) (SR0054 SEG 0210/0000)
			0010/3732 0010/3664 BMSEN 47/3009/0010/3616 0 0 00000 0 00 0000+00 MAUSES RUN
PENNDOT STOCKPILE 06 (GOVT)	0010/3240	POI	0010/3616 BMSBG 47/3009/0010/3616 0010/3240 (APRA) PENNDOT STOCKPIL
RACE ST (T366)	0010/0635		
BENNETT ST (T364)	0010/0628		
KINDT RD (T369)	0010/0606		
	000000 FT		000000 FT 2 0 47024 0 00 0000+00 VILLAGE: MAUSDALE NC OLD VALLEY SCHOOL RD LIBERTY VALLEY RD (SR0642 SEG 0170/3052) MFC BEGIN = E
LIBERTY VALLEY RD (SR0642 SEG 0170/3052)	0010/0000		5 0010/0000 LENGTH(AH 3732 BK 0000)

DIR: B TOTAL LEN: 1.894 MI. DIST: 03-3 SR: 3008
LEFT MUN: VALLEY T RIGHT MUN: VALLEY T

009998 FT

009998 FT
INTER-AHD MC CRACKEN RD
(T405)
CONTINENTAL BL
0040/1676 (SR0054 SEG 0190/0000)

ROBERTS LN
0040/0442 (T337)
008322 FT

008322 FT 2 0 47027 0 00 0083+01
OLD FURNACE RD
(T362)
0040/0000 LENGTH(AH 1676 BK 3303)

005019 FT

005019 FT 2 0 47027 0 00 0050+03
0030/0000 LENGTH(AH 3303 BK 2818)

002201 FT

002201 FT 2 0 47027 0 00 0021+87
VALLEY
LIBERTY T
0020/0000 LENGTH(AH 2818 BK 2201)

FOR SR 3007 AND 3008
(CONN) 0010/0109

NC VALLEY RD
INTER-BK KLONDIKE RD
2 0 47027 0 00 0000+00 000000 FT 000000 FT (SR3007 SEG 0020/1314)
KLONDIKE RD
MFC BEGIN = E
(SR3007 SEG 0020/1314) 0010/0000 0010/0000 LENGTH(AH 2201 BK 0000)

DIR: B TOTAL LEN: 2.407 MI. DIST: 03-3 SR: 3007
LEFT MUN: VALLEY T RIGHT MUN: VALLEY T

CONTINENTAL BL
(SR0054 SEG 0150/1149)

012707 FT
0050/2245

HILKERT RD
(T367)

0050/0044
010462 FT

LC FOR HILKERT RD
(CONN)

0040/3044

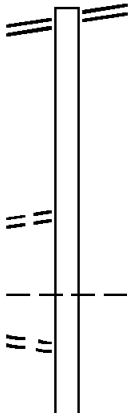

012707 FT CONTINENTAL BL
0050/2245 (SR0054 SEG 0150/1149)

010462 FT 2 0 47035 0 01 0103+75
VALLEY
LIBERTY T
S 0050/0000 LENGTH(AH 2245 BK 3097)

DIR: B TOTAL LEN: 2.407 MI. DIST: 03-3 SR: 3007
LEFT MUN: LIBERTY T RIGHT MUN: LIBERTY T

	007365 FT	007365 FT 2 0 47035 0 01 0073+42
		0040/0000 LENGTH(AH 3097 BK 2506)
	004859 FT	004859 FT 2 0 47035 0 01 0048+88
		0030/0000 LENGTH(AH 2506 BK 2649)
		FOR SR 3007 AND 3008
		0020/1405 (CONN)
		VALLEY RD
		0020/1314 (SR3008 SEG 0010/0000)
OAK GROVE RD (T332)	0020/0386	
	002210 FT	002210 FT 2 0 47035 0 01 0022+94
		0020/0000 LENGTH(AH 2649 BK 2210)
		SR 80 WBL
		0010/1632 OP ID 47/0080/2215/1263
		I-80 EBL
		0010/1476 OP ID 47/0080/2214/1297
		0010/1011 BMSEN 47/3007/0010/0992
		2 0 47035 0 00 0009+86
		TRIB MAUSES CREEK
		0010/0992 BMSBG 47/3007/0010/0992
		0010/0383 BMSEN 47/3007/0010/0356
		2 0 47035 0 00 0003+54
		MAUSES CREEK
		0010/0356 BMSBG 47/3007/0010/0356
	000000 FT	000000 FT 2 0 47035 0 00 0000+00
		NC KLONDIKE RD
		LIBERTY VALLEY DR
		(SR0642 SEG 0130/0000)
		MFC BEGIN = E
		0010/0000 LENGTH(AH 2210 BK 0000)

DIR: B TOTAL LEN: 2.645 MI. DIST: 03-3 SR: 3006
LEFT MUN: LIBERTY T RIGHT MUN: LIBERTY T

LIBERTY VALLEY RD 013966 FT
(SR0642 SEG 0090/0954) 0060/1662

SHOLES RD
(T330) 0060/1040

2 0 47046 0 00 0123+00 012304 FT
MAUGER RD
(T331) 0060/0000

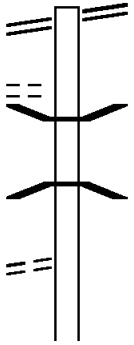

013966 FT LIBERTY VALLEY RD
0060/1662 (SR0642 SEG 0090/0954)

0060/0638 BMSEN 47/3006/0060/0380
2 0 47046 0 00 0123+00
I-80 WBL
0060/0380 BMSBG 47/3006/0060/0380
012304 FT

0060/0000 LENGTH(AH 1662 BK 2421)

DIR: B TOTAL LEN: 2.645 MI. DIST: 03-3 SR: 3006
LEFT MUN: LIBERTY T RIGHT MUN: LIBERTY T

	009883 FT		009883 FT 2 0 47046 0 00 0098+84 S 0050/0000 LENGTH(AH 2421 BK 2517)
	007366 FT		007366 FT 2 0 47046 0 00 0073+73 S 0040/0000 LENGTH(AH 2517 BK 2448)
STARNER RD (T366)	004918 FT 0030/0000		004918 FT 2 0 47046 0 00 0049+31 STARNER RD (T366) S 0030/0000 LENGTH(AH 2448 BK 2418)
	002500 FT		002500 FT 2 0 47046 0 00 0025+07 S 0020/0000 LENGTH(AH 2418 BK 2500)
			0010/0175 BMSEN 47/3006/0010/0156 2 0 47046 0 00 0001+44 BEAVER RUN 0010/0156 BMSBG 47/3006/0010/0156 NC STUMP RD NAREHOOD RD
2 0 47046 0 00 0000+00 NAREHOOD RD (SR3003 SEG 0020/2344)	000000 FT 0010/0000		000000 FT (SR3003 SEG 0020/2344) MFC BEGIN = E S 0010/0000 LENGTH(AH 2500 BK 0000)

DIR: B TOTAL LEN: .000 MI. DIST: 03-3 SR: 3005
LEFT MUN: LIBERTY T RIGHT MUN: LIBERTY T

000000 FT
000000 FT

000000 FT
7020/0000 LENGTH(AH 2667 BK 2293)
000000 FT
7010/0000 LENGTH(AH 2293 BK 0000)

DIR: B TOTAL LEN: 1.900 MI. DIST: 03-3 SR: 3004
LEFT MUN: LIBERTY T RIGHT MUN: LIBERTY T

010032 FT		010032 FT	
		7090/0000	LENGTH(AH 2431 BK 3325)
010032 FT		010032 FT	
		7080/0000	LENGTH(AH 3325 BK 2516)
010032 FT		010032 FT	
		7070/0000	LENGTH(AH 2516 BK 0406)
010032 FT		010032 FT	
		7064/0000	LENGTH(AH 0406 BK 0018)
			BMSEN 47/3004/0060/0000
	*	REF-AHD	MOORESBURG RD
		0060/0018	(T741)
010014 FT		010014 FT	2 0 47041 0 00 0035+84
		NC	MOORESBURG RD
	*	REF-BK	MOORESBURG RD
			(T741)
			TRIBUTARY TO BEAVER RU
			BMSBG 47/3004/0060/0000
	S	0060/0000	LENGTH(AH 0018 BK 2248)
010014 FT		010014 FT	
		7060/0000	LENGTH(AH 2248 BK 1342)
010014 FT		010014 FT	
		7050/0000	LENGTH(AH 1342 BK 2050)
		INTER-AHD	MOORESBURG RD
			(T741)
PURPLE HEART HW			PURPLE HEART HW
(SR0045 SEG 0060/0000) 0040/2050		0040/2050	(SR0045 SEG 0060/0000)

DIR: B TOTAL LEN: 1.900 MI. DIST: 03-3 SR: 3004
LEFT MUN: LIBERTY T RIGHT MUN: LIBERTY T

BEAVER RUN RD
(T318)

0040/0197 ==

BEAVER RUN RD
== 0040/0177 (T318)
007964 FT 007964 FT 2 0 47026 0 00 0079+68
S 0040/0000 LENGTH(AH 2050 BK 1682)

0030/0026 BMSEN 47/3004/0030/0000
006282 FT 006282 FT 2 0 47026 0 00 0062+81
BEAVER RUN
BMSBG 47/3004/0030/0000
S 0030/0000 LENGTH(AH 1682 BK 3137)

003145 FT 003145 FT 2 0 47026 0 00 0031+45
RINE RD
(T843)
== S 0020/0000 LENGTH(AH 3137 BK 3145)

0010/1327 BMSEN 47/3004/0010/1284
2 0 47026 0 00 0012+83
BR.BEAVER R
0010/1284 BMSBG 47/3004/0010/1284

BRIDGE RD
== 0010/0628 (T308)

000000 FT 000000 FT 2 0 47026 0 00 0000+00
NC POTTSGROVE RD
LIBERTY VALLEY RD
(SR0642 SEG 0020/0000)
INTER-BK BRIDGE RD
(T308)
MFC BEGIN = E
S 0010/0000 LENGTH(AH 3145 BK 0000)

DIR: B TOTAL LEN: 4.498 MI. DIST: 03-3 SR: 3003
LEFT MUN: LIMESTONE T RIGHT MUN: LIMESTONE T

	023749 FT		023749 FT INTER-AHD HAGENBUCH RD (T326) BROADWAY RD 0110/2123 (SR0254 SEG 0050/0000)
2 0 47004 0 00 0216+30 QUARRY RD (T395)	021626 FT 0110/0000		021626 FT 0110/0000 LENGTH(AH 2123 BK 1927)
			0100/1427 OP ID 47/3003/0100/1427
PRIVATE DRIVE (PRDR)	0100/1345	POI	0100/1345 (APRA) HANSON INC LIMESTONE 0100/0955 LIBERTY T
PRIVATE DR (PRDR)	0100/0722	POI	0100/0722 (APRA) HANSON INC
	019699 FT		019699 FT 2 0 47004 0 00 0197+45 MEXICO RD (SR3012 SEG 0070/0000) 0100/0000 LENGTH(AH 1927 BK 2100)
			0098/1359 BMSEN 47/3003/0098/1346 2 0 47004 0 00 0189+91 T BEAVER RUN 0098/1346 BMSBG 47/3003/0098/1346
	017599 FT		017599 FT 2 0 47004 0 00 0176+45 0098/0000 LENGTH(AH 2100 BK 0441) 0094/0136 BMSEN 47/3003/0094/0032 0 0 00000 0 00 0000+00 CHILLISQUAQUE CREEK

DIR: B TOTAL LEN: 4.498 MI. DIST: 03-3 SR: 3003
LEFT MUN: LIBERTY T RIGHT MUN: LIBERTY T

		0094/0032	BMSBG 47/3003/0094/0032
	017158 FT	017158 FT	0 0 00000 0 00 0000+00 STECKERMILL RD (SR3010 SEG 0010/0000)
		S 0094/0000	LENGTH(AH 0441 BK 0386)
	016772 FT	016772 FT	0 0 00000 0 00 0000+00
		S 0084/0000	LENGTH(AH 0386 BK 1038)
2 0 47004 0 00 0157+34 JACKSON RD (T381)	015734 FT	015734 FT	
	0080/0000	S 0080/0000	LENGTH(AH 1038 BK 1935)
	013799 FT	013799 FT	2 0 47004 0 00 0137+92 HAGENBUCH LOOP RD (T848)
		S 0070/0000	LENGTH(AH 1935 BK 1587)
		0060/1360	BMSEN 47/3003/0060/1343 2 0 47004 0 00 0135+50 T BEAVER RUN
		0060/1343	BMSBG 47/3003/0060/1343
	012212 FT	012212 FT	2 0 47004 0 00 0121+93 HAGENBUCH LOOP RD (T848)
		S 0060/0000	LENGTH(AH 1587 BK 2156)
	010056 FT	010056 FT	2 0 47004 0 00 0100+45
		S 0050/0000	LENGTH(AH 2156 BK 1906)
	008150 FT	008150 FT	2 0 47004 0 00 0081+45 JACKSON RD (T381)
		S 0040/0000	LENGTH(AH 1906 BK 2339)

DIR: B TOTAL LEN: 4.498 MI. DIST: 03-3 SR: 3003
LEFT MUN: LIBERTY T RIGHT MUN: LIBERTY T

			0030/1342 BMSEN 47/3003/0030/1330 2 0 47004 0 00 0071+44 T.BEAVER RUN
			0030/1330 BMSBG 47/3003/0030/1330 R & H AV
		==	0030/1323 (T387) R & H AV
		==	0030/0898 (T387)
			0030/0836 BMSEN 47/3003/0030/0811 2 0 47004 0 00 0066+13 BEAVER RUN
			0030/0811 BMSBG 47/3003/0030/0811
	005811 FT		005811 FT 2 0 47004 0 00 0058+02
			S 0030/0000 LENGTH(AH 2339 BK 3680)
KELLYS DAM RD (T325)	0020/2367	==	
			STUMP RD
			0020/2344 (SR3006 SEG 0010/0000)
			SR 80 WB
			0020/1678 OP ID 47/0080/2181/0093
			I-80 EB
			0020/1240 OP ID 47/0080/2180/0019
2 0 47004 0 00 0021+23	002131 FT		002131 FT
VANSANT RD (T359)	0020/0000	==	S 0020/0000 LENGTH(AH 3680 BK 2131)
LC FOR VANSANT RD (CONN)	0010/1909	==	
			0010/1302 BMSEN 47/3003/0010/1272 2 0 47004 0 00 0012+64 BEAVER RUN
			0010/1272 BMSBG 47/3003/0010/1272
	000000 FT		000000 FT 2 0 47004 0 00 0000+00 NC NAREHOOD RD LIBERTY VALLEY DR (SR0642 SEG 0030/0000) MFC BEGIN = D
			S 0010/0000 LENGTH(AH 2131 BK 0000)

DIR: B TOTAL LEN: .000 MI. DIST: 03-3 SR: 3002
LEFT MUN: MAYBERRY T RIGHT MUN: MAYBERRY T

000000 FT		000000 FT
		7040/0000 LENGTH(AH 3530 BK 0617)
000000 FT		000000 FT
		7030/0000 LENGTH(AH 0617 BK 2003)
000000 FT		000000 FT
		7020/0000 LENGTH(AH 2003 BK 2494)
000000 FT		000000 FT
		7010/0000 LENGTH(AH 2494 BK 0000)

DIR: B TOTAL LEN: .000 MI. DIST: 03-3 SR: 3001
LEFT MUN: MAYBERRY T RIGHT MUN: MAYBERRY T

000000 FT		000000 FT
		7054/0000 LENGTH(AH 0324 BK 1917)
000000 FT		000000 FT
		7050/0000 LENGTH(AH 1917 BK 2319)
000000 FT		000000 FT
		7040/0000 LTH AH 002319 BK 000381
000000 FT		000000 FT
		7032/0000 LTH AH 000381 BK 002691
000000 FT		000000 FT
		7030/0000 LENGTH(AH 2691 BK 2631)
000000 FT		000000 FT
		7020/0000 LENGTH(AH 2631 BK 2795)
000000 FT		000000 FT
		7010/0000 LENGTH(AH 2795 BK 0000)

DIR: B TOTAL LEN: .808 MI. DIST: 03-3 SR: 2119
LEFT MUN: MAYBERRY T RIGHT MUN: MAYBERRY T

```
                                                  004267 FT SUSQUEHANNA RD
                                                  0040/0678 (SR2102 SEG 0020/0000)
004267 FT
003589 FT                                         003589 FT 2 0 47001 0 00 0346+15
                                                * REF-BK    LITTLE ROARING CREEK RD
                                                            (SR2001 SEG 0060/1765)
                                                             BK-NORTHUMBERLAND (49)
                                                S 0040/0000 LTH AH 000678 BK 000100
003589 FT                                         003589 FT
                                                  7032/0000 LTH AH 000100 BK 003104
                                                             AH-NORTHUMBERLAND (49)
                                                * REF-AHD   LITTLE ROARING CREEK RD
                                                  0030/3104 (SR2001 SEG 0060/0000)

                                                            MAYBERRY RD
                                                  0030/0865 (T315)
000485 FT                                         000485 FT 2 0 49046 6 00 0076+50
                                                            NC ROARING CREEK RD
                                                * REF-BK    LITTLE ROARING CREEK RD
                                                            (SR2001 SEG 0050/1439)
                                                             BK-NORTHUMBERLAND (49)
                                                S 0030/0000 LTH AH 003104 BK 000100
000485 FT                                         000485 FT
                                                  7022/0000 LTH AH 000100 BK 000359
                                                             AH-NORTHUMBERLAND (49)
                                                * REF-AHD   LITTLE ROARING CREEK RD
                                                  0020/0359 (SR2001 SEG 0040/0000)
000126 FT                                         000126 FT 2 0 49046 6 00 0039+80
                                                * REF-BK    LITTLE ROARING CREEK RD
                                                            (SR2001 SEG 0030/1127)
                                                             BK-NORTHUMBERLAND (49)
                                                S 0020/0000 LTH AH 000359 BK 000100
000126 FT                                         000126 FT
                                                  7012/0000 LTH AH 000100 BK 000126
                                                             AH-NORTHUMBERLAND (49)
                                                * REF-AHD   LITTLE ROARING CREEK RD
                                                  0010/0126 (SR2001 SEG 0020/0000)
                                                            NC LITTLE ROARING CREEK RD
                                                  INTER-BK  SHARP RIDGE RD
2 0 49046 6 00 0007+90 000000 FT                  000000 FT (SR2111 SEG 0030/0000)
SHARP RIDGE RD                                              MFC BEGIN = E
(SR2111 SEG 0030/0000)  0010/0000               S 0010/0000 LENGTH(AH 0126 BK 0000)
```

DIR: B TOTAL LEN: 4.814 MI. DIST: 03-3 SR: 2111
LEFT MUN: MAYBERRY T RIGHT MUN: MAYBERRY T

025420 FT

024475 FT

025420 FT SUSQUEHANNA RD
0100/0945 (SR2102 SEG 0050/0000)

024475 FT 2 0 47001 0 00 0245+10
S 0100/0000 LENGTH(AH 0945 BK 2904)

ROARING CREEK RD
== 0090/2199 (T313)

DIR: B TOTAL LEN: 4.814 MI. DIST: 03-3 SR: 2111
LEFT MUN: MAYBERRY T RIGHT MUN: MAYBERRY T

021571 FT

021571 FT 2 0 47001 0 00 0216+22
S 0090/0000 LENGTH(AH 2904 BK 3038)

018533 FT

018533 FT 2 0 47001 0 00 0185+37
S 0080/0000 LENGTH(AH 3038 BK 2577)

015956 FT

015956 FT 2 0 47001 0 00 0159+60
S 0070/0000 LENGTH(AH 2577 BK 2470)

2 0 47001 0 00 0134+90 013486 FT
WONDERVIEW RD
(T404) 0060/0000 ==

013486 FT
S 0060/0000 LENGTH(AH 2470 BK 2784)

ROARING CREEK RD
== 0050/0106 (T313)
010702 FT

010702 FT 2 0 47001 0 00 0107+06
HIGH RD
(SR2109 SEG 0040/2164)
== S 0050/0000 LENGTH(AH 2784 BK 2120)

DIR: B TOTAL LEN: 4.814 MI. DIST: 03-3 SR: 2111
LEFT MUN: MAYBERRY T RIGHT MUN: MAYBERRY T

	008582 FT		008582 FT 2 0 47001 0 00 0085+86 0040/0000 LENGTH(AH 2120 BK 2317)
2 0 47001 0 00 0062+77 LITTLE ROARING CREEK RD (SR2119 SEG 0010/0000)	006265 FT 0030/0000		006265 FT MFC BEGIN = D 0030/0000 LENGTH(AH 2317 BK 3049)
HART RD (T784)	0020/1539	==	
	003216 FT		003216 FT 2 0 47001 0 00 0032+33 TWIN PONDS RD (T307)
		==	0020/0000 LENGTH(AH 3049 BK 3216)
MUTCHLER RD (T525)	0010/2823	==	
KABODDLE RD (T521)	0010/0725	==	
			SUNSET RD
		==	0010/0715 (T305)
	000000 FT		000000 FT 2 0 47001 0 00 0000+00 NC SHARP RIDGE RD REF-BK SHARP RIDGE RD (SR2001 SEG 0012/0334) MFC BEGIN = E BK-NORTHUMBERLAND (49) 0010/0000 LENGTH(AH 3216 BK 0000)

DIR: B TOTAL LEN: 2.016 MI. DIST: 03-3 SR: 2109
LEFT MUN: MAYBERRY T RIGHT MUN: MAYBERRY T

	010643 FT		010643 FT SHARP RIDGE RD 0040/2164 (SR2111 SEG 0050/0000)
		==	PINE TREE RD 0040/1142 (T311)
	008479 FT		008479 FT 2 0 47033 0 00 0085+36 S 0040/0000 LENGTH(AH 2164 BK 2440)
2 0 47033 0 00 0060+90 TWIN PONDS RD (T307)	006039 FT 0030/0000	==	006039 FT S 0030/0000 LENGTH(AH 2440 BK 2910)
SUNSET RD (T305)	0020/1580	==	
	003129 FT	==	003129 FT 2 0 47033 0 00 0031+60 BILLMAN RD (T303) S 0020/0000 LENGTH(AH 2910 BK 3129)
	000000 FT		000000 FT 2 0 47033 0 00 0000+00 NC HIGH RD ELYSBURG RD (SR0054 SEG 0290/0286) MFC BEGIN = E S 0010/0000 LENGTH(AH 3129 BK 0000)

DIR: B TOTAL LEN: 1.652 MI. DIST: 03-3 SR: 2102
LEFT MUN: MAYBERRY T RIGHT MUN: MAYBERRY T

```
008721 FT                    008721 FT  AH-COLUMBIA          (19)
                           * REF-AHD    MT ZION RD
                             0050/0215  (SR3012 SEG 0010/0000)
008506 FT                    008506 FT  2 0 47001 1 00 0000+00
                                        SHARP RIDGE RD
                                        (SR2111 SEG 0100/0945)
                             0050/0000  LENGTH(AH 0215 BK 3476)

005030 FT                    005030 FT  2 0 47001 0 01 0290+00
                             0040/0000  LENGTH(AH 3476 BK 2528)

                                        TRIB SUSQUEHANNA RIVER
                                        STRUCTURE LENGTH  12 FT
                             0030/0852  BMSID 47/2102/0030/0852
                                        WONDERVIEW RD
                             0030/0595  (T404)
002502 FT                    002502 FT  2 0 47001 0 01 0315+24
                             0030/0000  LENGTH(AH 2528 BK 2406)

000096 FT                    000096 FT  2 0 47001 0 01 0339+49
                                        LITTLE ROARING CR RD
                                        (SR2119 SEG 0040/0678)
                             0020/0000  LENGTH(AH 2406 BK 0096)
000000 FT                    000000 FT  2 0 47001 7 00 0001+07
                                   NC SUSQUEHANNA RD
                           * REF-BK     BOYD STATION RD
                                        (SR2002 SEG 0040/3458)
                                        MFC BEGIN = D
                                         BK-NORTHUMBERLAND (49)
                             0010/0000  LENGTH(AH 0096 BK 0000)
```

DIR: B TOTAL LEN: .365 MI. DIST: 03-3 SR: 2054
LEFT MUN: DANVILLE B RIGHT MUN: DANVILLE B

	001927 FT		001927 FT FRONT ST
			0010/1927 (BORO)
			BORO AL
			0010/1745 (BORO)
			MARKET ST
MARKET ST			(BORO)
(SR2006 SEG 0011/0000)	0010/1561		0010/1561
LIBRARY AV			
(BORO)	0010/1375		
			MAHONING ST
			0010/1193 (BORO)
			PENN ST
			0010/0943 (BORO)
CANAL ST			
(BORO)	0010/0855		
			BORO AL
			(BORO)
			0010/0791
			SECHLER RUN
			STRUCTURE LENGTH 24 FT
			0010/0670 BMSID 47/2054/0010/0670
BORO AL			
(BORO)	0010/0558		
			0010/0251 (AAR 264159Y)#TRKS 01
MULBERRY ST			
(BORO)	0010/0187		
	000000 FT		000000 FT 1 0 00182 0 00 0027+19
			NC MILL ST
			BLOOM ST
			(SR0011 SEG 0070/0000)
			INTER-BK MILL ST
			(BORO)
			MFC BEGIN = C
			S 0010/0000 LENGTH(AH 1927 BK 0000)

DIR: B TOTAL LEN: .000 MI. DIST: 03-3 SR: 2018
LEFT MUN: COOPER T RIGHT MUN: WEST HEMLOCK T

000000 FT

000000 FT
7010/0000 LENGTH(AH 0100 BK 0000)

DIR: B TOTAL LEN: 1.177 MI. DIST: 03-3 SR: 2017
LEFT MUN: COOPER T RIGHT MUN: WEST HEMLOCK T

GROVANIA DR (SR4002 SEG 0130/0000)	006213 FT 0020/3211		006213 FT 0020/3211	GROVANIA DR (SR4002 SEG 0130/0000) TO 4002/0120 SH
			0020/3144	(CONN)
MT ZION DR (T323)	0020/2491			
	003002 FT		003002 FT 0020/0000	2 0 47034 0 00 0030+13 LENGTH(AH 3211 BK 3002)
	000000 FT		000000 FT	2 0 47034 0 00 0000+00 NC COUNTY LINE DR COUNTY LINE DR (SR2006 SEG 0160/0000) MFC BEGIN = E
RIDGE DR (SR2006 SEG 0160/0000)	0010/0000		0010/0000	LENGTH(AH 3002 BK 0000)

DIR: B TOTAL LEN: 1.343 MI. DIST: 03-3 SR: 2016
LEFT MUN: WEST HEMLOCK T RIGHT MUN: WEST HEMLOCK T

007093 FT

007093 FT AH-COLUMBIA (19)
REF-AHD DERRS RD
0030/3309 (SR4019 SEG 0010/0000)

ROBINSON RD
0030/1461 (T416)

003784 FT

003784 FT 2 0 47014 0 00 0030+00
0030/0000 LENGTH(AH 3309 BK 3000)

000784 FT

000784 FT 2 0 47014 0 00 0000+00
SHULTZ RD
(T420)
0020/0000 LENGTH(AH 3000 BK 0784)
LC TO SCHULTZ RD
0010/0675 (CONN)

000000 FT

000000 FT 2 0 47014 1 00 0000+00
SR 0642 SH
(SR0642 SEG 0290/0000)
NC SHULTZ RD
MFC BEGIN = E
0010/0000 LENGTH(AH 0784 BK 0000)

SR 0642 SH
(SR0642 SEG 0290/0000) 0010/0000

DIR: B TOTAL LEN: .000 MI. DIST: 03-3 SR: 2015
LEFT MUN: WEST HEMLOCK T RIGHT MUN: WEST HEMLOCK T

000000 FT

000000 FT
7010/0000 LENGTH(AH 2616 BK 0000)

DIR: B TOTAL LEN: 5.370 MI. DIST: 03-3 SR: 2014
LEFT MUN: WEST HEMLOCK T RIGHT MUN: WEST HEMLOCK T

DAHL RD
(T828)
SNYDERS DR
(T334)

028352 FT
0100/2857
0100/2850

028352 FT
INTER-AHD STYER RD
0100/2857 (T389)

025495 FT

025495 FT 2 0 47013 0 01 0259+94
NC HEDGE RD
COLUMBIA HILL RD
(SR2007 SEG 0100/1152)
S 0100/0000 LENGTH(AH 2857 BK 3119)

022376 FT

022376 FT 2 0 47013 0 01 0228+88
S 0090/0000 LENGTH(AH 3119 BK 2527)

DIR: B TOTAL LEN: 5.370 MI. DIST: 03-3 SR: 2014
LEFT MUN: WEST HEMLOCK T RIGHT MUN: WEST HEMLOCK T

019849 FT

019849 FT 2 0 47013 0 01 0203+71
0080/0000 LENGTH(AH 2527 BK 2448)

017401 FT

017401 FT 2 0 47013 0 01 0179+33
0070/0000 LENGTH(AH 2448 BK 2423)

014978 FT

014978 FT 2 0 47013 0 01 0155+20
JERSEYTOWN RD
(SR0642 SEG 0260/0000)
NC STINE RD
INTER-BK JERSEYTOWN RD
(SR0642 SEG 0260/0000)
0060/0000 LTH AH 002423 BK 000672

014978 FT

014978 FT
7052/0000 LTH AH 000672 BK 002999
INTER-AHD JERSEYTOWN RD
0050/2999 (SR0642 SEG 0260/0672)

JERSEYTOWN RD
(SR0642 SEG 0260/0672) 0050/2999

WEST HEMLOCK
0050/1928 DERRY T

BLEEHILL RD
0050/1157 (T392)

011979 FT

011979 FT 2 0 47013 0 00 0119+80
0050/0000 LENGTH(AH 2999 BK 2704)

009275 FT

009275 FT 2 0 47013 0 00 0092+71
CAMELTOWN RD

DIR: B TOTAL LEN: 5.370 MI. DIST: 03-3 SR: 2014
LEFT MUN: WEST HEMLOCK T RIGHT MUN: DERRY T

			(T525)
		==	S 0040/0000 LENGTH(AH 2704 BK 3230)
BILLHIME RD (T382)	0030/3055	==	
	006045 FT		006045 FT 2 0 47013 0 00 0060+43 SMITH RD (T385)
		==	S 0030/0000 LENGTH(AH 3230 BK 2977)
WOODSIDE RD (T385)	0020/2603	==	
	003068 FT		003068 FT 2 0 47013 0 00 0030+70 AURAND RD (T394)
		==	S 0020/0000 LENGTH(AH 2977 BK 3068)
CRAWFORD RD (T396) WEST HEMLOCK DERRY T	0010/2804	==	
	000000 FT		000000 FT 2 0 47013 0 00 0000+00 NC CENTURY RD WASHINGTONVILLE RD (SR0254 SEG 0170/0000) INTER-BK DIEHL RD (SR1007 SEG 0010/0000) MFC BEGIN = E
		==	S 0010/0000 LENGTH(AH 3068 BK 0000)

DIR: B TOTAL LEN: 1.211 MI. DIST: 03-3 SR: 2013
LEFT MUN: COOPER T RIGHT MUN: COOPER T

006393 FT

006393 FT
INTER-AHD MT ZION DR
(T323)
RIDGE DR
0020/3386 (SR2006 SEG 0190/0000)

003007 FT

003007 FT 2 0 47007 0 00 0030+07
0020/0000 LENGTH(AH 3386 BK 3007)

000000 FT

000000 FT 2 0 47007 0 00 0000+00
NC MT ZION DR
RIVER DR
(SR2006 SEG 0110/0000)
MFC BEGIN = E
0010/0000 LENGTH(AH 3007 BK 0000)

DIR: B TOTAL LEN: 1.600 MI. DIST: 03-3 SR: 2012
LEFT MUN: WEST HEMLOCK T RIGHT MUN: WEST HEMLOCK T

008447 FT

008447 FT
INTER-AHD FROSTY VALLEY RD
(SR4006 SEG 0010/0000)
COUNTY LINE RD
0030/3870 (T412)

004577 FT

004577 FT 2 0 47009 0 00 0045+67
WEST HEMLOCK
VALLEY T
0030/0000 LENGTH(AH 3870 BK 3191)

FAIRFIELD LN
(T384)
0020/1260

STRAWBERRY LN
(T382)
0020/0696

001386 FT

001386 FT 2 0 47009 0 00 0013+76
KASEVILLE RD
(SR2005 SEG 0040/3099)
0020/0000 LENGTH(AH 3191 BK 1386)

000000 FT

000000 FT 2 0 47009 0 00 0000+00
VILLAGE: CASEVILLE
NC FROSTY VALLEY RD
COLUMBIA HILL RD
(SR2007 SEG 0050/0000)
INTER-BK SIDLER LN
(T351)
MFC BEGIN = E
0010/0000 LENGTH(AH 1386 BK 0000)

DIR: B TOTAL LEN: .374 MI. DIST: 03-3 SR: 2010
LEFT MUN: DANVILLE B RIGHT MUN: DANVILLE B

	001976 FT		001976 FT	
			7060/0000	LENGTH(AH 1187 BK 3161)
	001976 FT		001976 FT	
			7050/0000	LENGTH(AH 3161 BK 2478)
	001976 FT		001976 FT	
			7040/0000	LENGTH(AH 2478 BK 2390)
	001976 FT		001976 FT	
			7030/0000	LENGTH(AH 2390 BK 0036)
	001976 FT		001976 FT	
			7022/0000	LENGTH(AH 0036 BK 1360)
	001976 FT		001976 FT	
			7020/0000	LENGTH(AH 1360 BK 1976)
CHERRY ST			INTER-AHD	BLOOM ST
(BORO)	0010/1976		0010/1976	(SR2008 SEG 0004/0000)
				C ST
			0010/1915	(BORO)
BORO AL				
(BORO)	0010/1810			
				JEFFERSON CT
			0010/1728	(BORO)
VINE ST				
(BORO)	0010/1657			
				B ST
			0010/1512	(BORO)
BORO AL				
(BORO)	0010/1498			
ASH ST				STEEB ST
(BORO)	0010/1317		0010/1317	(BORO)
				A ST
			0010/1123	(BORO)
BORO AL				
(BORO)	0010/1082			
				LAUREL ST
			0010/0774	(BORO)
				CHURCH ST
			0010/0673	(BORO)
KLINE ST				
(BORO)	0010/0648			
				BORO AL
			0010/0513	(BORO)
PINE ST				PINE ST
(BORO)	0010/0371		0010/0371	(BORO)
	000000 FT		000000 FT	2 0 47040 0 00 0000+00
				WALNUT ST
				(SR0011 SEG 0070/0452)
			NC BLOOM ST	
			INTER-BK	BLOOM ST
				(SR0011 SEG 0070/0452)
FERRY ST				MFC BEGIN = C
(BORO)	0010/0000		0010/0000	LENGTH(AH 1976 BK 0000)

DIR: B TOTAL LEN: 4.197 MI. DIST: 03-3 SR: 2008
LEFT MUN: COOPER T RIGHT MUN: COOPER T

022158 FT

022158 FT
INTER-AHD VALLEY RD
(T416)
GROVANIA DR
0110/3320 (T413)

018838 FT

018838 FT 2 0 47042 0 00 0161+13
STELTZ RD
(T414)
S 0110/0000 LENGTH(AH 3320 BK 2066)

016772 FT

016772 FT 2 0 47042 0 00 0140+98
S 0100/0000 LENGTH(AH 2066 BK 2298)

LC FOR TOWER DR
(CONN)
0090/0262
2 0 47042 0 00 0118+56 014474 FT
TOWER DR
(T410)
0090/0000

014474 FT

S 0090/0000 LENGTH(AH 2298 BK 2250)

DIR: B TOTAL LEN: 4.197 MI. DIST: 03-3 SR: 2008
LEFT MUN: COOPER T RIGHT MUN: COOPER T

	012224 FT			012224 FT	2 0 47042 0 00 0095+60
					MFC BEGIN = D
				S 0080/0000	LENGTH(AH 2250 BK 2423)
					DICKSON AV
			==	0070/2303	(T423)
					LEONA LN
			==	0070/2010	(T422)
					COOPER
				0070/1721	MAHONING T
HEATHER HILLS DR (T406)	0070/1658	==			
					RIDGE DR
			==	0070/1205	(T412)
				0070/0014	BMSEN 47/2008/0070/0000
	009801 FT			009801 FT	2 0 47042 0 00 0070+87
					TRIB SECHLER RUN
					BMSBG 47/2008/0070/0000
				S 0070/0000	LENGTH(AH 2423 BK 0948)
					BYRD AV
			==	0060/0699	(T392)
					LINDBERGH AV
			==	0060/0347	(T391)
	008853 FT			008853 FT	2 0 47042 0 00 0061+49
					DEIHL ST
					(T350)
			==	S 0060/0000	LENGTH(AH 0948 BK 0551)
2 0 47042 0 00 0055+92	008302 FT			008302 FT	
KASEVILLE RD (SR2005 SEG 0010/0000)	0050/0000	==		S 0050/0000	LENGTH(AH 0551 BK 0799)
					WOODBINE LN
			==	0040/0379	(TWP)
				0040/0010	BMSEN 47/2008/0040/0000
	007503 FT			007503 FT	2 0 47010 0 00 0047+43
					SECHLER RUN
					BMSBG 47/2008/0040/0000
				S 0040/0000	LENGTH(AH 0799 BK 1686)
PROSSEDA DR (T390)	0030/1647	==			
					JASON ST
			==	0030/0704	(TWP)
ORCHARD AV (TWP)	0030/0643	==			
					JACKSON ST
			==	0030/0339	(T463)
	005817 FT			005817 FT	2 0 47010 0 00 0030+51
					SCHOOL HOUSE RD

DIR: B TOTAL LEN: 4.197 MI. DIST: 03-3 SR: 2008
LEFT MUN: MAHONING T RIGHT MUN: MAHONING T

			(SR2003 SEG 0050/1583)
			0030/0000 LENGTH(AH 1686 BK 3204)
MEADOW AV (T354)	0020/3016		
			SCHWAB AV
			0020/2592 (T393)
LOMBARD AV (T339)	0020/1261		
			CASHNERS LN
			0020/0887 (TWP)
KINGSLEY AV (T341)	0020/0659		
			LEVANS LN
			0020/0523 (TWP)
			SHADY LN
			0020/0277 (T347)
	002613 FT		002613 FT 2 0 47042 0 00 0023+90
			JADE AV
			(T338)
			0020/0000 LENGTH(AH 3204 BK 2425)
			ARDMOOR AV
			0010/2075 (T336)
			HUNTINGTON AV
			0010/1710 (T334)
			GLENBROOK AV
			0010/1370 (T332)
			ACADEMY AV
			(T337)
			0010/1018
			EUCLID AV
			0010/0683 (T394)
DREXEL AV (T328)	0010/0377		
			LINE AV
			0010/0016 (T419)
	000188 FT		000188 FT 2 0 47042 0 00 0000+00
			VILLAGE: MECHANICSVILLE
POPLAR AV (T342)			NC BLOOM RD
			MAHONING
LINE AV (T415)	0010/0000		DANVILLE B
			0010/0000 LENGTH(AH 2425 BK 0188)
	000000 FT		000000 FT 0 0 00000 0 00 0000+00
			NC BLOOM ST
			INTER-BK BLOOM ST
			(SR2010 SEG 0010/1976)
CHERRY ST (BORO)	0004/0000		MFC BEGIN = C
			0004/0000 LENGTH(AH 0188 BK 0000)

DIR: B TOTAL LEN: 5.767 MI. DIST: 03-3 SR: 2007
LEFT MUN: WEST HEMLOCK T RIGHT MUN: WEST HEMLOCK T

030450 FT

ROBINSON RD
(T416) 0100/2832 ==

STINE RD
(SR2014 SEG 0100/0000) 0100/1152 ==

027509 FT

2 0 47008 0 01 0243+35 024305 FT
KITCHEN RD
(T389) 0090/0000 ==

030450 FT AH-COLUMBIA (19)
REF-AHD SR 4017 SH
0100/2941 (SR4017 SEG 0010/0000)

HEDGE RD
0100/1152 (SR2014 SEG 0100/0000)

027509 FT 2 0 47008 0 01 0275+40
0100/0000 LENGTH(AH 2941 BK 3204)

024305 FT STYER RD
(T389)
0090/0000 LENGTH(AH 3204 BK 3531)

DIR: B TOTAL LEN: 5.767 MI. DIST: 03-3 SR: 2007
LEFT MUN: WEST HEMLOCK T RIGHT MUN: WEST HEMLOCK T

	020774 FT	020774 FT	2 0 47008 0 01 0208+15
			HARTMAN RD
WELLIVER RD			(T379)
(T379)	0080/0000	0080/0000	LENGTH(AH 3531 BK 1689)
	019085 FT	019085 FT	2 0 47008 0 01 0191+27
		0074/0000	LENGTH(AH 1689 BK 2432)
			WEST HEMLOCK
		0070/0084	VALLEY T
	016653 FT	016653 FT	2 0 47008 0 01 0166+97
		0070/0000	LENGTH(AH 2432 BK 2338)
			KASHNER RD
		0060/0768	(T357)
2 0 47008 0 01 0143+46	014315 FT	014315 FT	
TRUMP RD			
(T353)	0060/0000	0060/0000	LENGTH(AH 2338 BK 3648)
		0050/2290	BMSEN 47/2007/0050/2253
			2 0 47008 0 00 0129+21
			KASE RUN
		0050/2253	BMSBG 47/2007/0050/2253
		0050/1892	BMSEN 47/2007/0050/1675
			2 0 47008 0 00 0123+36
			I-80 WBL

DIR: B TOTAL LEN: 5.767 MI. DIST: 03-3 SR: 2007
LEFT MUN: VALLEY T RIGHT MUN: VALLEY T

0050/1675 BMSBG 47/2007/0050/1675

2 0 47008 0 00 0106+66 010667 FT
SIDLER LN
(T351) 0050/0000

010667 FT FROSTY VALLEY RD
(SR2012 SEG 0010/0000)
0050/0000 LENGTH(AH 3648 BK 1435)

009232 FT

009232 FT 2 0 47008 0 00 0092+33
VILLAGE: KASEVILLE
0040/0000 LENGTH(AH 1435 BK 2725)

CHEROKEE RD
0030/1368 (T341)

006507 FT

006507 FT 2 0 47008 0 00 0065+10
0030/0000 LENGTH(AH 2725 BK 2920)

2 0 47008 0 00 0035+92 003587 FT
MEADOW BROOK RD
(T386) 0020/0000

003587 FT
0020/0000 LENGTH(AH 2920 BK 3587)

NC COLUMBIA HILL RD
SR 0642 SH
2 0 47008 0 00 0000+00 000000 FT
SR 0642 SH
(SR0642 SEG 0180/0709) 0010/0000

000000 FT (SR0642 SEG 0180/0709)
MFC BEGIN = E
0010/0000 LENGTH(AH 3587 BK 0000)

DIR: B TOTAL LEN: 9.373 MI. DIST: 03-3 SR: 2006
LEFT MUN: COOPER T RIGHT MUN: COOPER T

049490 FT

047390 FT
INTER-AHD RIDGE DR
(T412)
MONTOUR BL
0200/3518 (SR0011 SEG 0140/0000)

DIR: B TOTAL LEN: 9.373 MI. DIST: 03-3 SR: 2006
LEFT MUN: COOPER T RIGHT MUN: COOPER T

```
TOBY RUN RD
(T319)                    0200/0822    ==
                          045972 FT                 043872 FT 2 0 47005 0 01 0460+17
                                                  S 0200/0000 LENGTH(AH 3518 BK 3337)

                          042635 FT                 040535 FT 2 0 47005 0 01 0426+77
                                                            MT ZION DR
MT ZION DR                                                  (T323)
(SR2013 SEG 0020/3386)    0190/0000    ==    ==   S 0190/0000 LENGTH(AH 3337 BK 3067)

                                                            SCENIC VIEW DR
                                                  ==   0180/0069 (TWP )
                          039568 FT                 037468 FT 2 0 47005 0 00 0393+70
                                                  S 0180/0000 LENGTH(AH 3067 BK 3009)

                          036559 FT                 034459 FT 2 0 47005 0 00 0363+84
                                                  S 0170/0000 LENGTH(AH 3009 BK 2423)
```

DIR: B TOTAL LEN: 9.373 MI. DIST: 03-3 SR: 2006
LEFT MUN: COOPER T RIGHT MUN: COOPER T

CHARLESTON DR
(T317)

0160/1029

034136 FT

032036 FT 2 0 47005 0 00 0340+65
NC RIDGE DR
COUNTY LINE DR
(SR2017 SEG 0010/0000)
COOPER
MONTOUR T
0160/0000 LENGTH(AH 2423 BK 1583)
0150/1512 BMSEN 47/2006/0150/1498
2 0 47005 0 00 0339+98
TRIB SUSQUEHANNA RIVER
0150/1498 BMSBG 47/2006/0150/1498

MFC BEGIN = E
MONTOUR
0150/0038 COOPER T

032553 FT

030453 FT 2 0 47005 0 00 0324+87
LEGION RD
(SR4002 SEG 0010/0000)
0150/0000 LENGTH(AH 1583 BK 3063)

029490 FT

027390 FT 2 0 47005 0 00 0294+81
0140/0000 LENGTH(AH 3063 BK 2963)

026527 FT

024427 FT 2 0 47005 0 00 0265+19
T N BR SUSQU
STRUCTURE LENGTH 8 FT
BMSID 47/2006/0130/0000
0130/0000 LENGTH(AH 2963 BK 3021)
RETAINING WALL END

DIR: B TOTAL LEN: 9.373 MI. DIST: 03-3 SR: 2006
LEFT MUN: COOPER T RIGHT MUN: COOPER T

0120/3021 BMSID 47/2006/0120/2995
RETAINING WALL BEGIN
0120/2995 BMSID 47/2006/0120/2995

023506 FT

021406 FT 2 0 47005 0 00 0234+94
0120/0000 LENGTH(AH 3021 BK 2261)

2 0 47005 0 00 0212+30 021245 FT
MT ZION DR
(SR2013 SEG 0010/0000) 0110/0000

019145 FT
0110/0000 LENGTH(AH 2261 BK 2869)

TOWNSHIP 0408 RT
(T408) 0100/0820

COOPER
0100/0810 MAHONING T

018376 FT

016276 FT 2 0 47005 0 00 0183+64
0100/0000 LENGTH(AH 2869 BK 2423)

015953 FT

013853 FT 2 0 47005 0 00 0159+45
0090/0000 LENGTH(AH 2423 BK 1942)

014011 FT

011911 FT 2 0 47005 0 00 0140+07
0080/0000 LENGTH(AH 1942 BK 1298)

DIR: B TOTAL LEN: 9.373 MI. DIST: 03-3 SR: 2006
LEFT MUN: MAHONING T RIGHT MUN: MAHONING T

	012713 FT		010613 FT	2 0 47005 0 00 0127+11 (AAR 264149T)#TRKS 01
			S 0070/0000	LENGTH(AH 1298 BK 2743)
	009970 FT		007870 FT	2 0 47005 0 00 0099+76
			S 0060/0000	LENGTH(AH 2743 BK 1441)
	008529 FT		006429 FT	2 0 47005 0 00 0085+39
CLINIC RD (T806)	0050/0000	==		NC RIVER DR
			S 0050/0000	LENGTH(AH 1441 BK 1298)
2 0 47005 0 00 0072+75	007231 FT		005131 FT	
GATEHOUSE DR (BORO)	0040/0000	==	S 0040/0000	LENGTH(AH 1298 BK 1353)
				MAHONING
			0030/0548	DANVILLE B
	005878 FT		003778 FT	2 0 47005 0 00 0058+87
				PUMP HOUSE RD (BORO)
		==	S 0030/0000	LENGTH(AH 1353 BK 3299)
GULICKS CT (BORO)	0020/2915	==		
				BORO AL
		==	0020/2898	(BORO)
				FISHER CT
		==	0020/2795	(BORO)
				PARK AV
		==	0020/2282	(BORO)
WALL ST (BORO)	0020/2005	==		
				WALL ST
		==	0020/1747	(BORO)
				FAUST ST
		==	0020/1387	(BORO)
BORO AL				MOWERY ST

DIR: B TOTAL LEN: 9.373 MI. DIST: 03-3 SR: 2006
LEFT MUN: DANVILLE B RIGHT MUN: DANVILLE B

LEFT	RIGHT
(BORO) 0020/1139	0020/1139 (BORO)
	HONEYMOON ST
	0020/0854 (BORO)
BORO AL (BORO) 0020/0823	
	BORO AL
	0020/0708 (BORO)
BORO AL (BORO) 0020/0647	
	SNYDERS LN
	0020/0335 (BORO)
BORO AL (BORO) 0020/0303	
002579 FT	000479 FT 2 0 47005 0 00 0025+87
	NASSAU ST
	(BORO)
	S 0020/0000 LENGTH(AH 3299 BK 0479)
COOKS CT (BORO) 0012/0152	
RAILROAD ST (BORO) 0012/0019	
002100 FT	000000 FT 2 0 47005 0 00 0020+98
	NC MARKET ST
	RAILROAD ST
	(BORO)
	MFC BEGIN = D
	DANVILLE
	S 0012/0000 LTH AH 000479 BK 002100
IRON ST (BORO) 0011/1707	
CEDAR ST (BORO) 0011/1355	
GROVES CT (BORO) 0011/1185	
CHURCH ST (BORO) 0011/0997	
PINE ST (BORO) 0011/0718	
FERRY ST (BORO) 0011/0364	
2 0 47005 0 00 0000+00 000000 FT	
NC MARKET ST	
MILL ST (SR2054 SEG 0010/1561)	
MARKET ST (BORO) INTER-BK	
MFC BEGIN = C	000000 FT
LENGTH(AH 2100 BK 0000) 0011/0000 S	7010/0000 LTH AH 002100 BK 000000 N

DIR: B TOTAL LEN: 2.232 MI. DIST: 03-3 SR: 2005
LEFT MUN: VALLEY T RIGHT MUN: VALLEY T

011785 FT

011785 FT FROSTY VALLEY RD
0040/3099 (SR2012 SEG 0020/0000)

CHEROKEE RD
(T341)

0040/1376

DIR: B TOTAL LEN: 2.232 MI. DIST: 03-3 SR: 2005
LEFT MUN: VALLEY T RIGHT MUN: VALLEY T

	008686 FT		008686 FT	2 0 47010 0 01 0086+59
				GARMAN RD
				(T345)
		==	S 0040/0000	LENGTH(AH 3099 BK 3102)
				ROCK RIDGE TR
		==	0030/1055	(T343)
				VALLEY
			0030/0925	MAHONING T
2 0 47010 0 01 0055+67	005584 FT		005584 FT	
WELSH RD				
(T327)	0030/0000	==	S 0030/0000	LENGTH(AH 3102 BK 2452)
				SKYWARD DR
		==	0020/2338	(T455)
	003132 FT		003132 FT	2 0 47010 0 01 0031+67
				RED LN
				(T333)
				MFC BEGIN = E
		== ==	S 0020/0000	LENGTH(AH 2452 BK 3132)
FAIRVIEW DR				
(TWP)	0010/2590	==		
				FROSTY HILLS DR
		==	0010/2113	(T352)
	000000 FT		000000 FT	2 0 47010 0 01 0000+00
				NC KASEVILLE RD
				BLOOM RD
				(SR2008 SEG 0050/0000)
				MFC BEGIN = D
		== ==	S 0010/0000	LENGTH(AH 3132 BK 0000)

DIR: B TOTAL LEN: .575 MI. DIST: 03-3 SR: 2003
LEFT MUN: MAHONING T RIGHT MUN: MAHONING T

BROOK RD
(T349)

003034 FT

0050/1270

001451 FT

000000 FT

000000 FT

000000 FT

000000 FT

000000 FT

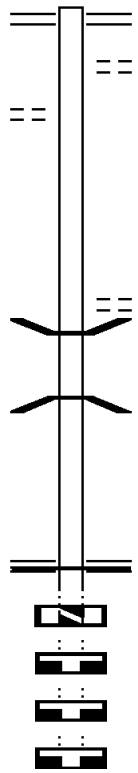

003034 FT BLOOM RD
0050/1583 (SR2008 SEG 0030/0000)
REEDY ST
0050/1404 (BORO)

001451 FT 2 0 47010 0 00 0014+55
5 0050/0000 LENGTH(AH 1583 BK 1451)
ANN DR
0040/0712 (T361)
0040/0627 BMSEN 47/2003/0040/0599
2 0 47010 0 00 0006+20
SECHLER RUN
0040/0599 BMSBG 47/2003/0040/0599
000000 FT 2 0 47010 0 00 0000+00
NC SCHOOL HOUSE RD
MONTOUR BL
(SR0011 SEG 0110/0447)
(SR0011 SEG 0111/0441)
MFC BEGIN = D
5 0040/0000 LTH AH 001451 BK 000447
000000 FT
7032/0000 LTH AH 000447 BK 001392
000000 FT
7030/0000 LENGTH(AH 1392 BK 3080)
000000 FT
7020/0000 LENGTH(AH 3080 BK 3312)
000000 FT
7010/0000 LENGTH(AH 3312 BK 0000)

DIR: B TOTAL LEN: 2.106 MI. DIST: 03-3 SR: 2001
LEFT MUN: VALLEY T RIGHT MUN: VALLEY T

DIR: B TOTAL LEN: 2.106 MI. DIST: 03-3 SR: 2001
LEFT MUN: VALLEY T RIGHT MUN: VALLEY T

```
                                                  REF-AHD   CAMELTOWN HILL RD
                                                  0040/2450 (T520)

2 0 47045 0 00 0087+04 008671 FT                  008671 FT
WAGON WHEEL RD
(T375)                 0040/0000                  0040/0000 LENGTH(AH 2450 BK 1988)

                       006683 FT                  006683 FT 2 0 47045 0 00 0067+22
                                                            HESS HILL RD
                                                            (T377)
                                                  0030/0000 LENGTH(AH 1988 BK 3655)

COUNTRY RD
(T381)                 0020/0721

                       003028 FT                  003028 FT 2 0 47045 0 00 0030+46
                                                  0020/0000 LENGTH(AH 3655 BK 3028)

                                                            FOX FIRE LN
                                                  0010/1529 (TWP )

                       000000 FT                  000000 FT 2 0 47045 0 00 0000+00
                                                        NC CAMELTOWN HILL RD
                                                            MCCRACKEN RD
                                                            (T405)
                                                            MFC BEGIN = E
                                                  0010/0000 LENGTH(AH 3028 BK 0000)
```

DIR: B TOTAL LEN: 3.222 MI. DIST: 03-3 SR: 1011
LEFT MUN: ANTHONY T RIGHT MUN: ANTHONY T

017013 FT

017013 FT
REF-AHD EXCHANGE RD
0060/2899 (T853)

014114 FT

014114 FT 1 0 00453 0 04 0141+33
SNEAKY HOLLOW RD
(T439)
0060/0000 LENGTH(AH 2899 BK 2668)

0050/0895 BMSEN 47/1011/0050/0882
1 0 00453 0 04 0123+48
T.CHILLISQ C
0050/0882 BMSBG 47/1011/0050/0882

011446 FT

011446 FT 1 0 00453 0 04 0114+68

DIR: B TOTAL LEN: 3.222 MI. DIST: 03-3 SR: 1011
LEFT MUN: ANTHONY T RIGHT MUN: ANTHONY T

TRIB WEST BR CHILLIS CR
STRUCTURE LENGTH 25 FT
BMSID 47/1011/0050/0000
0050/0000 LENGTH(AH 2668 BK 3922)

SHETLER RD
0040/0552 (T435)
007524 FT 007524 FT 1 0 00453 0 03 0075+74
0040/0000 LENGTH(AH 3922 BK 1928)
FOGGY MOUNTAIN RD
0030/1450 (T361)

005596 FT 005596 FT 1 0 00453 0 01 0055+04
0030/0000 LENGTH(AH 1928 BK 1811)

1 0 00453 0 00 0037+84 003785 FT 003785 FT
DENNEN HILL RD
(T432) 0020/0000 0020/0000 LENGTH(AH 1811 BK 3785)

000000 FT 000000 FT 1 0 00453 0 00 0000+00
NC FOX HOLLOW RD
WHITE HALL RD
(SR0044 SEG 0080/0000)
MFC BEGIN = D
0010/0000 LENGTH(AH 3785 BK 0000)

DIR: B TOTAL LEN: .594 MI. DIST: 03-3 SR: 1009
LEFT MUN: ANTHONY T RIGHT MUN: ANTHONY T

003138 FT		003138 FT	
		7090/0000	LENGTH(AH 2984 BK 1175)
003138 FT		003138 FT	
		7084/0000	LENGTH(AH 1175 BK 0043)
			BMSEN 47/1009/0082/0000
	*	REF-AHD	STAMM RD
		0082/0043	(TB17)
003095 FT		003095 FT	2 0 47017 0 00 0041+52
	*	REF-BK	STAMM RD
			(TB17)
			MIDDLE BR CHILLISQUAQ C
			BMSBG 47/1009/0082/0000
	S	0082/0000	LENGTH(AH 0043 BK 2033)
003095 FT		003095 FT	
		7080/0000	LENGTH(AH 2033 BK 0668)
003095 FT		003095 FT	
		7072/0000	LENGTH(AH 0668 BK 0749)
	*	REF-AHD	STAMM RD
			(TB17)
		0070/0749	DERRY T

DIR: B TOTAL LEN: .594 MI. DIST: 03-3 SR: 1009
LEFT MUN: DERRY T RIGHT MUN: DERRY T

			0070/0042 BMSEN 47/1009/0070/0000
	002346 FT		002346 FT 2 0 47017 0 00 0076+51
			E.BR.CHI.CK
			BMSBG 47/1009/0070/0000
		S	0070/0000 LENGTH(AH 0749 BK 2274)
			000072 FT AMM RD
2 0 47017 0 00 0099+30	000072 FT		INTER-BK STRAWBERRY RIDGE RD
STRAWBERRY RIDGE RD			(SR1002 SEG 0050/1437)
(SR1002 SEG 0050/1437)	0060/0000	S	0060/0000 LTH AH 002274 BK 000581
	000072 FT		000072 FT
			7052/0000 LTH AH 000581 BK 002562
	000072 FT		000072 FT
			7050/0000 LENGTH(AH 2562 BK 3233)
	000072 FT		000072 FT
			7040/0000 LENGTH(AH 3233 BK 2243)
	000072 FT		000072 FT
			7030/0000 LENGTH(AH 2243 BK 1198)
	000072 FT		000072 FT
			7020/0000 LENGTH(AH 1198 BK 0901)
	000072 FT		000072 FT
			7018/0000 LENGTH(AH 0901 BK 0028)
			BMSEN 47/1009/0016/0000
		*	REF-AHD GREENLEAF DR
			0016/0028 (T817)
	000044 FT		000044 FT 2 0 47017 0 00 0201+11
		*	REF-BK GREENLEAF DR
			(T817)
			MUD CREEK
			BMSBG 47/1009/0016/0000
		S	0016/0000 LENGTH(AH 0028 BK 0476)
	000044 FT		000044 FT
			7014/0000 LENGTH(AH 0476 BK 0044)
			BMSEN 47/1009/0012/0000
		*	REF-AHD GREENLEAF DR
			0012/0044 (T817)
	000000 FT		000000 FT 2 0 47017 0 00 0206+23
			NC GREENLEAF DR
		*	REF-BK GREENLEAF DR
			(T817)
			MUD CREEK
			BMSBG 47/1009/0012/0000
		S	0012/0000 LENGTH(AH 0044 BK 0580)
	000000 FT		000000 FT
			7010/0000 LENGTH(AH 0580 BK 0000)

DIR: B TOTAL LEN: 2.293 MI. DIST: 03-3 SR: 1008
LEFT MUN: ANTHONY T RIGHT MUN: ANTHONY T

012105 FT

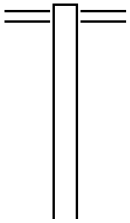

012105 FT MUNCY EXCHANGE RD
0040/3342 (SR1003 SEG 0140/0000)

DIR: B TOTAL LEN: 2.293 MI. DIST: 03-3 SR: 1008
LEFT MUN: ANTHONY T RIGHT MUN: ANTHONY T

	008763 FT		008763 FT 2 0 47032 0 00 0085+86 HAGERMAN RD (T355) 0040/0000 LENGTH(AH 3342 BK 2611)
LARSON RD (T354) MINGLE RD (T433)	0030/1478		
	006152 FT		006152 FT 2 0 47032 0 00 0060+15 0030/0000 LENGTH(AH 2611 BK 3032)
			0020/0283 BMSEN 47/1008/0020/0264 2 0 47032 0 00 0032+97 CHILLISQUAQUE CREEK 0020/0264 BMSBG 47/1008/0020/0264
MINGLE RD (T433)	0020/0219 003120 FT		003120 FT 2 0 47032 0 00 0031+30 FOSTER RD (T344) 0020/0000 LENGTH(AH 3032 BK 3120)
	000000 FT		000000 FT 2 0 47032 0 00 0000+00 NC HICKORY RD GEARHART RD (SR4008 SEG 0070/0000) MFC BEGIN = E 0010/0000 LENGTH(AH 3120 BK 0000)

DIR: B TOTAL LEN: 1.423 MI. DIST: 03-3 SR: 1007
LEFT MUN: DERRY T RIGHT MUN: DERRY T

007512 FT

007512 FT
INTER-AHD CREEK RD
(T411)
STRAWBERRY RIDGE RD
0030/2808 (SR1002 SEG 0050/0000)

004704 FT

004704 FT 1 0 00414 0 00 0134+40
VILLAGE: STRAWBERRY RDG
(AAR 534967Y)#TRKS 01
S 0030/0000 LENGTH(AH 2808 BK 2559)

002145 FT

002145 FT 1 0 00414 0 00 0159+83
S 0020/0000 LENGTH(AH 2559 BK 2145)

DEGREEN RD
(T417)

0010/1789

0010/1467 BMSEN 47/1007/0010/1404
1 0 00414 0 00 0167+20
MUD CREEK
0010/1404 BMSBG 47/1007/0010/1404
MUD CREEK
STRUCTURE LENGTH 24 FT
0010/0828 BMSID 47/1007/0010/0828

000000 FT

000000 FT 1 0 00414 0 00 0181+33
NC CARDINAL RD
WASHINGTONVILLE RD
(SR0254 SEG 0170/0000)
INTER-BK DIEHL RD
(SR2014 SEG 0010/0000)
MFC BEGIN = E
S 0010/0000 LENGTH(AH 2145 BK 0000)

DIR: B TOTAL LEN: 4.607 MI. DIST: 03-3 SR: 1006
LEFT MUN: ANTHONY T RIGHT MUN: ANTHONY T

024325 FT

024325 FT AH-COLUMBIA (19)
* REF-AHD SR 4025 SH
0080/3357 (SR4025 SEG 0010/0000)

CRAWFORD RD
(T396)
NC ANTS HILL RD

FOR SR 1002 AND 1006
(CONN)

0080/0110
020968 FT

020968 FT 2 0 47016 0 01 0210+50
STRAWBERRY RIDGE RD

DIR: B TOTAL LEN: 4.607 MI. DIST: 03-3 SR: 1006
LEFT MUN: ANTHONY T RIGHT MUN: ANTHONY T

(SR1002 SEG 0090/0000)
0080/0000 LENGTH(AH 3357 BK 2840)

0070/0023 BMSEN 47/1006/0070/0000
018128 FT 018128 FT 2 0 47016 0 00 0180+97
WHITE HALL CREEK
BMSBG 47/1006/0070/0000
0070/0000 LENGTH(AH 2840 BK 3063)
MAGARGLE RD
0060/2942 (T378)

MAGARGLE RD
(T378) 0060/2821

015065 FT 015065 FT 2 0 47016 0 00 0150+40
0060/0000 LENGTH(AH 3063 BK 2247)

SPORTSMAN RD
(T423) 0050/1528

RBR

0050/0073 BMSEN 47/1006/0050/0000
012818 FT 012818 FT 2 0 47016 0 00 0127+97
P3
MIDDLE BR CHILLISQUA CR
RBR
BMSBG 47/1006/0050/0000
0050/0000 LENGTH(AH 2247 BK 3190)

DIR: B TOTAL LEN: 4.607 MI. DIST: 03-3 SR: 1006
LEFT MUN: ANTHONY T RIGHT MUN: ANTHONY T

LEFT	RIGHT
	STAMM RD
	0040/0488 (T817)
2 0 47016 0 00 0096+26 009628 FT	009628 FT PP&L RD
PP&L RD	(SR1003 SEG 0080/1259)
(SR1003 SEG 0080/1259) 0040/0000	S 0040/0000 LENGTH(AH 3190 BK 3478)
	0030/0552 BMSEN 47/1006/0030/0509
	2 0 47016 0 00 0066+42
	W. BR. CHILLISQUAQUE CR
	0030/0509 BMSBG 47/1006/0030/0509
006150 FT	006150 FT 2 0 47016 0 00 0061+36
	S 0030/0000 LENGTH(AH 3478 BK 3715)
2 0 47016 0 00 0024+30 002435 FT	002435 FT
WALTIMYER RD	
(T353) 0020/0000	S 0020/0000 LENGTH(AH 3715 BK 2435)
	RBR
	0010/0627 BMSEN 47/1006/0010/0570
	2 0 47016 0 00 0005+63
	P3
	RBR
	MCKEE RUN
	0010/0570 BMSBG 47/1006/0010/0570
000000 FT	000000 FT 2 0 47016 0 00 0000+00
	NC PRESERVE RD
	CONTINENTAL BL
	(SR0054 SEG 0030/0000)
	MFC BEGIN = E
	S 0010/0000 LENGTH(AH 2435 BK 0000)

DIR: B TOTAL LEN: .876 MI. DIST: 03-3 SR: 1005
LEFT MUN: ANTHONY T RIGHT MUN: ANTHONY T

004623 FT

004623 FT
* REF-AHD COUNTY LINE RD
0020/2134 (T614)

2 0 47015 0 01 0424+48 002489 FT
QUICK RD
(T358) 0020/0000 == 002489 FT
0020/0000 LENGTH(AH 2134 BK 2489)

000000 FT

000000 FT 2 0 47015 0 01 0399+65
NC COUNTY LINE RD
MUNCY EXCHANGE RD
(SR1003 SEG 0160/0000)
MFC BEGIN = E
0010/0000 LENGTH(AH 2489 BK 0000)

DIR: B TOTAL LEN: 1.125 MI. DIST: 03-3 SR: 1004
LEFT MUN: ANTHONY T RIGHT MUN: ANTHONY T

	005939 FT		005939 FT PP&L RD
			0020/2554 (SR1003 SEG 0070/0000)
			0020/0879 BMSEN 47/1004/0020/0826
			2 0 47039 0 00 0043+32
			CHILLISQUAQUE CREEK
			0020/0826 BMSBG 47/1004/0020/0826
	003385 FT		003385 FT 2 0 47039 0 00 0035+07
		S	0020/0000 LENGTH(AH 2554 BK 1529)
PENNDOT STOCKPILE 05 (GOVT)	0014/0650	POI	0014/0650 (APRA) PENNDOT STOCKPIL
	001856 FT		001856 FT 2 0 47039 0 00 0019+78
		S	0014/0000 LENGTH(AH 1529 BK 1011)
			0012/0671 BMSEN 47/1004/0012/0605
			0 0 00000 0 00 0000+00
			CHILLISQUAQUE CREEK
			0012/0605 BMSBG 47/1004/0012/0605
	000845 FT		000845 FT 0 0 00000 0 00 0000+00
		S	0012/0000 LENGTH(AH 1011 BK 0845)
	000000 FT		000000 FT 2 0 47039 0 00 0000+00
			NC ARROWHEAD RD
			CONTINENTAL BL
			(SR0054 SEG 0050/0000)
			MFC BEGIN = E
		S	0010/0000 LENGTH(AH 0845 BK 0000)

DIR: B TOTAL LEN: 9.716 MI. DIST: 03-3 SR: 1003
LEFT MUN: ANTHONY T RIGHT MUN: ANTHONY T

051302 FT

051302 FT AH-LYCOMING (41)
* REF-AHD MUNCY EXCHANGE RD
0190/3161 (SR2009 SEG 0010/0000)

MICHAEL HOLLOW RD
== 0190/1489 (T356)

2 0 47022 0 00 0089+83 048141 FT
GEARHART RD
(T441) 0190/0000 ==

048141 FT
S 0190/0000 LENGTH(AH 3161 BK 1949)

046192 FT

046192 FT 2 0 47022 0 00 0070+42
S 0180/0000 LENGTH(AH 1949 BK 3155)

DIR: B TOTAL LEN: 9.716 MI. DIST: 03-3 SR: 1003
LEFT MUN: ANTHONY T RIGHT MUN: ANTHONY T

LEFT	RIGHT
2 0 47022 0 00 0039+00 043037 FT YEAGLE RD (T437) 0170/0000	043037 FT S 0170/0000 LENGTH(AH 3155 BK 3869)
039168 FT	039168 FT 2 0 47022 0 00 0000+00 COUNTY LINE RD (SR1005 SEG 0010/0000) S 0160/0000 LENGTH(AH 3869 BK 2915) FAIRVIEW RD 0150/2769 (T361)
LARSON RD (T354) 0150/2448	
036253 FT	036253 FT 2 0 47015 0 01 0370+22 S 0150/0000 LENGTH(AH 2915 BK 2779)
2 0 47015 0 01 0342+16 033474 FT HICKORY RD (SR1008 SEG 0040/3342) 0140/0000	033474 FT S 0140/0000 LENGTH(AH 2779 BK 2969) WALBURN RD

DIR: B TOTAL LEN: 9.716 MI. DIST: 03-3 SR: 1003
LEFT MUN: ANTHONY T RIGHT MUN: ANTHONY T

```
                                                  0130/2437 (T431)

2 0 47015 0 01 0312+48 030505 FT                  030505 FT
BETZ RD
(T429)                  0130/0000                 0130/0000 LENGTH(AH 2969 BK 2334)

                        028171 FT                 028171 FT 2 0 47015 0 01 0289+08
                                                  0120/0000 LENGTH(AH 2334 BK 2347)

                                                  0110/0226 BMSEN 47/1003/0110/0185
                                                            2 0 47015 0 01 0267+38
                                                            W BR CHILLISQUAQUE CREE
                                                  0110/0185 BMSBG 47/1003/0110/0185
                        025824 FT                 025824 FT 2 0 47015 0 01 0265+54
                                                      NC MUNCY EXCHANGE RD
                                                            WHITE HALL RD
                                                            (SR0044 SEG 0090/0000)
                                                            MFC BEGIN = D
                                                  0110/0000 LENGTH(AH 2347 BK 3295)

                        022529 FT                 022529 FT 2 0 47015 0 01 0232+61
                                                            VILLAGE: EXCHANGE
                                                            PPL FARM RD
                                                            (T443)
                                                  0100/0000 LENGTH(AH 3295 BK 1918)
```

DIR: B TOTAL LEN: 9.716 MI. DIST: 03-3 SR: 1003
LEFT MUN: ANTHONY T RIGHT MUN: ANTHONY T

020611 FT

020611 FT 2 0 47015 0 01 0213+50
MC CORMICK RD
(T376)
S 0090/0000 LENGTH(AH 1918 BK 2857)

PRESERVE RD
0080/1259 (SR1006 SEG 0040/0000)

017754 FT

017754 FT 2 0 47015 0 01 0184+99
S 0080/0000 LENGTH(AH 2857 BK 2518)

2 0 47015 0 01 0159+87 015236 FT
ARROWHEAD RD
(SR1004 SEG 0020/2554) 0070/0000

015236 FT
S 0070/0000 LENGTH(AH 2518 BK 2654)

012582 FT

012582 FT 2 0 47015 0 01 0133+12
ANTHONY
DERRY T
S 0060/0000 LENGTH(AH 2654 BK 2251)

2 0 47015 0 01 0110+63 010331 FT
DELONG RD
(T348) 0050/0000

010331 FT
S 0050/0000 LENGTH(AH 2251 BK 2520)

DIR: B TOTAL LEN: 9.716 MI. DIST: 03-3 SR: 1003
LEFT MUN: DERRY T RIGHT MUN: DERRY T

```
                                        0040/1856 (AAR 534963W)#TRKS 01

                                        0040/0806 BMSEN 47/1003/0040/0739
                                                  2 0 47015 0 01 0092+82
                                                  CHILLISQUAQUE CREEK
                                        0040/0739 BMSBG 47/1003/0040/0739
                                                  (APRA) PP&L
                                                  MCMICHAEL RD
                                        0040/0620 (T378)

007811 FT                               007811 FT 2 0 47015 0 01 0085+42
                                      5 0040/0000 LENGTH(AH 2520 BK 2643)

005168 FT                               005168 FT 2 0 47015 0 01 0058+97
                                                  STRAWBERRY RIDGE RD
                                                  (SR1002 SEG 0030/0000)
                                      5 0030/0000 LENGTH(AH 2643 BK 1765)

                                                  GRAY RD
                                        0020/0965 (T418)

003403 FT                               003403 FT 2 0 47015 0 00 0033+90
                                      5 0020/0000 LENGTH(AH 1765 BK 3403)

                                                  GRAY RD
                                        0010/1392 (T416)
                                        0010/1251 BMSEN 47/1003/0010/1172
                                                  2 0 47015 0 00 0011+86
                                                  MUD CREEK
                                        0010/1172 BMSBG 47/1003/0010/1172

000000 FT                               000000 FT 2 0 47015 0 00 0000+00
                                             NC PP&L RD
                                                  WASHINGTONVILLE RD
                                                  (SR0254 SEG 0120/0177)
                                                  MFC BEGIN = E
                                      5 0010/0000 LENGTH(AH 3403 BK 0000)
```

DIR: B TOTAL LEN: 4.520 MI. DIST: 03-3 SR: 1002
LEFT MUN: ANTHONY T RIGHT MUN: ANTHONY T

023865 FT

023865 FT AH-COLUMBIA (19)
* REF-AHD SR 4038 SH
0090/3272 (SR4038 SEG 0010/0000)

DIR: B TOTAL LEN: 4.520 MI. DIST: 03-3 SR: 1002
LEFT MUN: ANTHONY T RIGHT MUN: ANTHONY T

			FOR SR 1002 AND 1006
		0090/0088	(CONN)
	020593 FT	020593 FT	2 0 47031 0 00 0000+00
			VILLAGE: STRAWBERRY RDG
			ANTS HILL RD
PRESERVE RD			(SR1006 SEG 0080/0000)
(SR1006 SEG 0080/0000)	0090/0000	S 0090/0000	LENGTH(AH 3272 BK 2923)
	017670 FT	017670 FT	1 0 00587 0 00 0070+66
		S 0080/0000	LENGTH(AH 2923 BK 2643)
			ANTHONY
		0070/1793	DERRY T
	015027 FT	015027 FT	1 0 00587 0 00 0045+07
		S 0070/0000	LENGTH(AH 2643 BK 2432)
		0060/1986	BMSEN 47/1002/0060/1929
			1 0 00587 0 00 0039+23
			E. BR CHILLLISQUAQUE CR
		0060/1929	BMSBG 47/1002/0060/1929
	012595 FT	012595 FT	1 0 00587 0 00 0020+00
			GREENLEAF DR
			(T817)
STAMM RD		S 0060/0000	LENGTH(AH 2432 BK 2018)
(SR1009 SEG 0060/0000)	0050/1437		
1 0 00587 0 00 0000+00	010577 FT	010577 FT	DIEHL RD
CREEK RD			(SR1007 SEG 0030/2808)
(T407)	0050/0000	S 0050/0000	LENGTH(AH 2018 BK 3917)
		0040/2805	(AAR 534965K)#TRKS 02

DIR: B TOTAL LEN: 4.520 MI. DIST: 03-3 SR: 1002
LEFT MUN: DERRY T RIGHT MUN: DERRY T

```
                                          0040/0210 OP ID 47/1002/0040/0210
006660 FT                                 006660 FT 1 0 00414 0 00 0067+11
                                        5 0040/0000 LENGTH(AH 3917 BK 2094)

                                          0030/1835 OP ID 47/1002/0030/1835
                                                    (APRA) PPL
                                                    PPL RD
                                          0030/1773 (PRDR)

                                          0030/1275 OP ID 47/1002/0030/1275

004566 FT                                 004566 FT 1 0 00414 0 00 0046+18
                                                    PP&L RD
                                                    (SR1003 SEG 0030/0000)
                                        5 0030/0000 LENGTH(AH 2094 BK 2054)

002512 FT                                 002512 FT 1 0 00414 0 00 0025+41
                                        5 0020/0000 LENGTH(AH 2054 BK 2512)

                                                    DERRY
                                          0010/0407 WASHINGTONVILLE B
                                                    CHURCH ST
                                          0010/0362 (BORO)
                                                    FROM 0054/0080 SH
                                          0010/0130 (CONN)
000000 FT                                 000000 FT 1 0 00414 0 00 0000+00
                                                NC STRAWBERRY RIDGE RD
                                                    WATER ST
                                                    (SR0054 SEG 0080/3005)
                                                    MFC BEGIN = D
                                        5 0010/0000 LENGTH(AH 2512 BK 0000)
```

DIR: B TOTAL LEN: 13.522 MI. DIST: 03-3 SR: 642
LEFT MUN: WEST HEMLOCK T RIGHT MUN: WEST HEMLOCK T

071394 FT

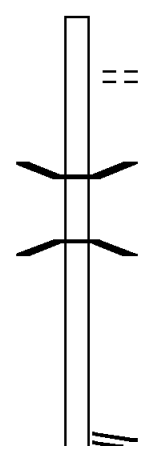

071394 FT AH-COLUMBIA (19)
REF-AHD DANVILLE RD
0290/3203 (SR0642 SEG 0010/0000)
HOLLOW RD
0290/3126 (T391)

0290/1718 BMSEN 47/0642/0290/1706
0 0 00000 0 00 0000+00
MAHONING CK
0290/1706 BMSBG 47/0642/0290/1706

068191 FT

068191 FT 1 0 00505 0 02 0274+76
SHORT RD
(SR2016 SEG 0010/0000)
0290/0000 LENGTH(AH 3203 BK 2059)

DIR: B TOTAL LEN: 13.522 MI. DIST: 03-3 SR: 642
LEFT MUN: WEST HEMLOCK T RIGHT MUN: WEST HEMLOCK T

		0280/1884	BMSEN 47/0642/0280/1867 0 0 00000 0 00 0000+00 MAHONING CK
		0280/1867	BMSBG 47/0642/0280/1867
	066132 FT	066132 FT	1 0 00505 0 02 0253+67 SCHULTZ RD (T420)
BILL HIME RD (T418)	0280/0000	S 0280/0000	LENGTH(AH 2059 BK 2428)
	063704 FT	063704 FT	1 0 00505 0 02 0229+48
		S 0270/0000	LENGTH(AH 2428 BK 2542)
CENTURY RD (SR2014 SEG 0050/2999)	0260/0672		
		0260/0586	BMSEN 47/0642/0260/0553 1 0 00505 0 02 0209+84 MAHONING CR
		0260/0553	BMSBG 47/0642/0260/0553
WEST HEMLOCK DERRY T	0260/0172 061162 FT	061162 FT	1 0 00505 0 02 0204+51 STINE RD (SR2014 SEG 0060/0000)
		S 0260/0000	LENGTH(AH 2542 BK 2870) MAHONING CK. STRUCTURE LENGTH 10 FT
		0250/2712	BMSID 47/0642/0250/2712
		0250/0882	KITCHEN RD (T389) WEST HEMLOCK
DERRY			

DIR: B TOTAL LEN: 13.522 MI. DIST: 03-3 SR: 642
LEFT MUN: DERRY T RIGHT MUN: VALLEY T

LEFT			RIGHT
VALLEY T	0250/0583 058292 FT		0250/0583 VALLEY T 058292 FT 1 0 00505 0 02 0175+74 S 0250/0000 LENGTH(AH 2870 BK 2597)
RHOADS HILL RD (T387)	0240/1730		
			0240/0091 BMSEN 47/0642/0240/0081 1 0 00505 0 02 0150+48 MAHONING CREEK
	055695 FT		0240/0081 BMSBG 47/0642/0240/0081 055695 FT 1 0 00505 0 02 0149+71 WELLIVER RD (T379) S 0240/0000 LENGTH(AH 2597 BK 3344)
			CREEK RD 0230/0552 (T390)
	052351 FT		0230/0052 BMSEN 47/0642/0230/0000 052351 FT 1 0 00505 0 02 0116+30 MAHONING CR BMSBG 47/0642/0230/0000 S 0230/0000 LENGTH(AH 3344 BK 2875)
HESS HILL RD (T390)	0220/2612		
VALLEY VIEW RD (T391)	0220/0585 049476 FT		049476 FT 1 0 00505 0 02 0087+53 S 0220/0000 LENGTH(AH 2875 BK 1463)
MCCRACKEN RD (T405)	0210/1120		CREEK RD 0210/1120 (T390) 0210/0669 BMSEN 47/0642/0210/0415 1 0 00505 0 01 0077+04 SR 80 0210/0415 BMSBG 47/0642/0210/0415

DIR: B TOTAL LEN: 13.522 MI. DIST: 03-3 SR: 642
LEFT MUN: VALLEY T RIGHT MUN: VALLEY T

	048013 FT	048013 FT	1 0 00505 0 01 0072+94
			NORMAR RD
			(T394)
		0210/0000	LENGTH(AH 1463 BK 3326)
			LETTERER RD
		0200/2921	(T393)
			BROOKSIDE DR
		0200/2667	(T395)
BOGART RD (T392)	0200/1474		
			MEADOWBROOK RD
		0200/1454	(T386)
	044687 FT	044687 FT	1 0 00505 0 01 0039+65
		0200/0000	LENGTH(AH 3326 BK 2971)
BOGART RD (T392)	0190/1470		
		0190/0591	BMSEN 47/0642/0190/0512
			1 0 00505 0 01 0015+04
			MAHONING CR
		0190/0512	BMSBG 47/0642/0190/0512
	041716 FT	041716 FT	1 0 00505 0 01 0009+92
		0190/0000	LENGTH(AH 2971 BK 0807)
			COLUMBIA HILL RD
		0180/0709	(SR2007 SEG 0010/0000)
			WYE RD
		0180/0344	(SR9101 SEG 0500/0322)
TO 0054/0241 SH (CONN)	0180/0245		
			CONTINENTAL BL
			(SR0054 SEG 0241/0000)
		0180/0105	
	040909 FT	040909 FT	1 0 00505 0 00 0000+00
			CONTINENTAL BL
			(SR0054 SEG 0240/0000)
			NC DANVILLE RD
		INTER-BK	CONTINENTAL BL
			(SR0054 SEG 0240/0000)
			MFC BEGIN = D
		0180/0000	LTH AH 000807 BK 001741

DIR: B TOTAL LEN: 13.522 MI. DIST: 03-3 SR: 642
LEFT MUN: VALLEY T RIGHT MUN: VALLEY T

	040909 FT		040909 FT
CHURCH HILL RD (T339)			7172/0000 LTH AH 001741 BK 003646
CONTINENTAL BL (SR0054 SEG 0231/0000)	0170/3646		INTER-AHD CONTINENTAL BL 0170/3646 (SR0054 SEG 0231/0000)
			CONTINENTAL BL 0170/3587 (SR0054 SEG 0230/0000)
FROM 0054/0220 SH (CONN)	0170/3477		TO 0054/0230 SH 0170/3477 (CONN)
			0170/3368 BMSEN 47/0642/0170/3279 1 0 00259 0 01 0407+74
			MAUSES CREEK 0170/3279 BMSBG 47/0642/0170/3279
OLD VALLEY SCHOOL RD (SR3009 SEG 0010/0000)	0170/3052		
			BALSCHI RD 0170/2941 (T365)
			RACE RD 0170/2836 (T366)
RACE ST (T366)	0170/2718		
			BENNETT ST 0170/2531 (T364)
KINDT RD (T369)	0170/1731		
			THISTLE WAY 0170/0460 (T320)
	037263 FT		037263 FT 1 0 00259 0 01 0374+90
			VILLAGE: MAUSDALE 5 0170/0000 LENGTH(AH 3646 BK 3256)
OLD FURNACE RD (T362)	0160/1235		
	034007 FT		034007 FT 1 0 00259 0 01 0342+34
			KLEIN RD (T360)
			5 0160/0000 LENGTH(AH 3256 BK 2331)

DIR: B TOTAL LEN: 13.522 MI. DIST: 03-3 SR: 642
LEFT MUN: VALLEY T RIGHT MUN: VALLEY T

	031676 FT		031676 FT 1 0 00259 0 01 0319+00
			0150/0000 LENGTH(AH 2331 BK 2470)
			LANDAU RD
			0140/0865 (T358)
	029206 FT		029206 FT 1 0 00259 0 01 0294+00
			0140/0000 LENGTH(AH 2470 BK 2202)
			VALLEY
			0130/0278 LIBERTY T
1 0 00259 0 01 0272+38	027004 FT		027004 FT
KLONDIKE RD			
(SR3007 SEG 0010/0000)	0130/0000		0130/0000 LENGTH(AH 2202 BK 2208)
			0120/0051 BMSEN 47/0642/0120/0040
			1 0 00259 0 01 0250+68
			BEAVER RUN
			0120/0040 BMSBG 47/0642/0120/0040
1 0 00259 0 01 0250+33	024796 FT		024796 FT
CASHNER RD			
(T328)	0120/0000		0120/0000 LENGTH(AH 2208 BK 2103)
	022693 FT		022693 FT 1 0 00259 0 01 0229+20
			MOORESBURG RD
			(T741)
			0110/0000 LENGTH(AH 2103 BK 1549)

DIR: B TOTAL LEN: 13.522 MI. DIST: 03-3 SR: 642
LEFT MUN: LIBERTY T RIGHT MUN: LIBERTY T

	021144 FT		021144 FT 1 0 00259 0 01 0213+76 0100/0000 LENGTH(AH 1549 BK 2373)
SHOLES RD (T330)	0090/1275		SHOLES RD 0090/1275 (T330)
STUMP RD (SR3006 SEG 0060/1662)	0090/0954		
			CHURCH RD 0090/0694 (T324)
CHURCH RD (T324)	0090/0635		
	018771 FT		018771 FT 1 0 00259 0 01 0190+08 VILLAGE: MOORESBURG 0090/0000 LENGTH(AH 2373 BK 2148)
			BEAVER RUN STRUCTURE LENGTH 9 FT 0080/0961 BMSID 47/0642/0080/0961
	016623 FT		016623 FT 1 0 00259 0 01 0168+64 0080/0000 LENGTH(AH 2148 BK 1819)
	014804 FT		014804 FT 1 0 00259 0 00 0147+50 PURPLE HEART HW (SR0045 SEG 0070/2541) MFC BEGIN = C 0070/0000 LENGTH(AH 1819 BK 3296)
	011508 FT		011508 FT 1 0 00259 0 00 0114+64 BEAVER RUN RD (T318) 0060/0000 LENGTH(AH 3296 BK 1405)

DIR: B TOTAL LEN: 13.522 MI. DIST: 03-3 SR: 642
LEFT MUN: LIBERTY T RIGHT MUN: LIBERTY T

	010103 FT		010103 FT 1 0 00259 0 00 0100+75 0050/0000 LENGTH(AH 1405 BK 2095)
	008008 FT		008008 FT 1 0 00259 0 00 0079+94 0040/0000 LENGTH(AH 2095 BK 1996)
1 0 00259 0 00 0060+15 NAREHOOD RD (SR3003 SEG 0010/0000)	006012 FT 0030/0000		006012 FT 0030/0000 LENGTH(AH 1996 BK 2671) 0020/2379 BMSEN 47/0642/0020/2360 1 0 00259 0 00 0057+00 BEAVER RUN 0020/2360 BMSBG 47/0642/0020/2360
1 0 00259 0 00 0033+37 BRIDGE RD (T308)	003341 FT 0020/0000		003341 FT POTTSGROVE RD (SR3004 SEG 0010/0000) 0020/0000 LENGTH(AH 2671 BK 3341)
			CENTER RD 0010/1166 (T360)
	000000 FT		000000 FT 1 0 00259 0 00 0000+00 NC LIBERTY VALLEY DR REF-BK SR 0642 SH (SR0642 SEG 0130/2614) MFC BEGIN = D BK-NORTHUMBERLAND (49) 0010/0000 LENGTH(AH 3341 BK 0000)

DIR: B TOTAL LEN: 8.438 MI. DIST: 03-3 SR: 254
LEFT MUN: DERRY T RIGHT MUN: DERRY T

044554 FT

GREENLEAF RD
(T817)

0180/2858 == | ==

044554 FT AH-COLUMBIA (19)
REF-AHD WASHINGTONVILLE RD
0180/2900 (SR0254 SEG 0010/0000)
CRAWFORD RD
0180/2858 (T398)

041654 FT

041654 FT 1 0 00414 0 00 0199+52
S 0180/0000 LENGTH(AH 2900 BK 1791)

DIR: B TOTAL LEN: 8.438 MI. DIST: 03-3 SR: 254
LEFT MUN: DERRY T RIGHT MUN: DERRY T

			MUD CREEK STRUCTURE LENGTH 24 FT
		0170/0746	BMSID 47/0254/0170/0746
1 0 00414 0 00 0181+33 039863 FT CARDINAL RD (SR1007 SEG 0010/0000) 0170/0000		039863 FT S 0170/0000	CENTURY RD (SR2014 SEG 0010/0000) LENGTH(AH 1791 BK 2321)
		0160/1232	BMSEN 47/0254/0160/1211 1 0 00513 0 00 0128+48 TRIB MUD CRK
		0160/1211	BMSBG 47/0254/0160/1211
1 0 00513 0 00 0116+40 037542 FT CROMLEY DR (T392) 0160/0000		037542 FT S 0160/0000	CROMLEY RD (T392) LENGTH(AH 2321 BK 2711)
		0150/0014	BMSEN 47/0254/0150/0000
034831 FT		034831 FT S 0150/0000	1 0 00513 0 00 0089+29 T.MUD CREEK BMSBG 47/0254/0150/0000 LENGTH(AH 2711 BK 2208)
1 0 00513 0 00 0067+52 032623 FT DEGREEN RD (T417) 0140/0000		032623 FT S 0140/0000	LENGTH(AH 2208 BK 1394)
		0130/1252	BLEE HILL RD (T510)
		0130/0021	BMSEN 47/0254/0130/0000
031229 FT		031229 FT S 0130/0000	1 0 00513 0 00 0053+25 T.MUD CREEK BMSBG 47/0254/0130/0000 LENGTH(AH 1394 BK 2612)

DIR: B TOTAL LEN: 8.438 MI. DIST: 03-3 SR: 254
LEFT MUN: DERRY T RIGHT MUN: DERRY T

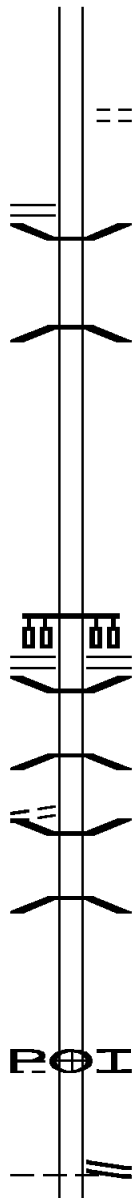

STEFFENS RD
0120/1364 (T374)

PPL RD
(SR1003 SEG 0010/0000) 0120/0177
028617 FT

0120/0021 BMSEN 47/0254/0120/0000
028617 FT 1 0 00513 0 00 0027+15
TRIB MUD CRK
BMSBG 47/0254/0120/0000
0120/0000 LENGTH(AH 2612 BK 2716)

025901 FT

025901 FT 1 0 00513 0 00 0000+00
NC WASHINGTONVILLE RD
CONTINENTAL BL
(SR0054 SEG 0100/0000)
0110/0000 LENGTH(AH 2716 BK 2717)
0100/2490 BMSEN 47/0254/0100/2406
1 0 00585 0 01 0277+52
MUD CREEK
0100/2406 BMSBG 47/0254/0100/2406

MILL RD
(T415) 0100/2333

0100/2295 BMSEN 47/0254/0100/2186
1 0 00585 0 01 0275+33
CHILLISQUAQUE CREEK
0100/2186 BMSBG 47/0254/0100/2186

FAIRVIEW RD
(T407) 0100/0141
023184 FT

0100/0141 (APRA) BLUE SPRINGS TER
023184 FT 1 0 00585 0 01 0253+64
MEXICO RD
(SR3012 SEG 0110/3497)
0100/0000 LENGTH(AH 2717 BK 1926)
DERRY

DIR: B TOTAL LEN: 8.438 MI. DIST: 03-3 SR: 254
LEFT MUN: DERRY T RIGHT MUN: DERRY T

		0090/1541	LIMESTONE T
	021258 FT	021258 FT	1 0 00585 0 01 0234+34
		0090/0000	LENGTH(AH 1926 BK 1946)
	019312 FT	019312 FT	1 0 00585 0 01 0214+83
ROYER RD (T422)	0080/0000	0080/0000	KEEFER MILL RD (T345) LENGTH(AH 1946 BK 3678)
1 0 00585 0 01 0177+93 KILN RD (T338)	015634 FT 0070/0000	015634 FT 0070/0000	LENGTH(AH 3678 BK 1368)
	014266 FT	014266 FT	1 0 00585 0 01 0164+23
LAIDACKER RD (T401)	0050/3379	0060/0000	LENGTH(AH 1368 BK 3506)
PRIVATE DRIVE (PRDR)	0050/2367	0050/2367	(APRA) HRI INC
1 0 00585 0 00 0107+55 HAGENBUCH RD (T326)	010760 FT 0050/0000	010760 FT 0050/0000	NAREHOOD RD (SR3003 SEG 0110/2123) LENGTH(AH 3506 BK 2226)

DIR: B TOTAL LEN: 8.438 MI. DIST: 03-3 SR: 254
LEFT MUN: LIMESTONE T RIGHT MUN: LIMESTONE T

```
                                                                  008534 FT
                                                                  008534 FT 1 0 00585 0 00 0085+30
                                                                  0040/0000 LENGTH(AH 2226 BK 2892)

                                                                  005642 FT
                                                                  005642 FT 1 0 00585 0 00 0056+40
                                                                            QUARRY RD
STRICK RD                                                                   (T395)
(SR4003 SEG 0010/0000)                0030/0000                   0030/0000 LENGTH(AH 2892 BK 1763)

                                                                  0020/0086 BMSEN 47/0254/0020/0000
                                                                  003879 FT
                                                                  003879 FT 1 0 00585 0 00 0038+82
                                                                            P3
                                                                            LIMESTONE RUN
                                                                            BMSBG 47/0254/0020/0000
                                                                  0020/0000 LENGTH(AH 1763 BK 3879)
PFLEEGOR RD
(T394)                                0010/3305

                                                                  0010/1353 CAVC          386
TOWNSHIP RT
(TWP )                                0010/1059

                                                                  000000 FT
                                                                  000000 FT 1 0 00585 0 00 0000+00
                                                                        NC BROADWAY RD
                                                                  REF-BK    SR 0254 SH
                                                                            (SR0254 SEG 0160/1718)
                                                                            MFC BEGIN = D
                                                                             BK-NORTHUMBERLAND (49)
                                                                  0010/0000 LENGTH(AH 3879 BK 0000)
```

DIR: E TOTAL LEN: 11.720 MI. DIST: 03-3 SR: 80
LEFT MUN: WEST HEMLOCK T RIGHT MUN: WEST HEMLOCK T

AH-COLUMBIA (19)061642 FT
Z H CONFAIR MEMORIAL HW REF-AHD
(SR0080 SEG 2283/0000) 2275/3170

MILEPOST 228.00 2275/2650

TRIB KASE RU
STRUCTURE LENGTH 12 FT
BMSID 47/0080/2275/1974 2275/1974
CROSSOVER RD
(CONN) 2275/1618

KASE RUN
STRUCTURE LENGTH 10 FT
BMSID 47/0080/2275/0603 2275/0603

1 0 01009 0 00 0584+73 058472 FT
LENGTH(AH 3170 BK 2640) 2275/0000

WEST HEMLOCK
VALLEY T 2271/1675

1 0 01009 0 00 0558+30 055832 FT
MILEPOST 227.00
LENGTH(AH 2640 BK 2674) 2271/0000

SR 2007
OP ID 47/2007/0050/1675 2265/1003

1 0 01009 0 00 0531+53 053158 FT
LENGTH(AH 2674 BK 2672) 2265/0000

061883 FT
REF-AHD
2274/3158 (SR0080 SEG 2282/0000)
SIGN: CENTER MOUNTD
2274/3037 BMSID 47/0080/2274/3057
2274/2662 MILEPOST 228.00

TR KASE RUN
STRUCTURE LENGTH 12 FT
2274/2086 BMSID 47/0080/2274/2086
CROSSOVER RD
2274/1643 (CONN)

KASE RUN
STRUCTURE LENGTH 10 FT
2274/0609 BMSID 47/0080/2274/0609

058725 FT 1 0 01009 0 00 0586+93
2274/0000 LENGTH(AH 3158 BK 2683)

WEST HEMLOCK
2270/1702 VALLEY T

056042 FT 1 0 01009 0 00 0560+11
MILEPOST 227.00
2270/0000 LENGTH(AH 2683 BK 2570)

SR 2007
2264/0893 OP ID 47/2007/0050/1675

053472 FT 1 0 01009 0 00 0534+38
2264/0000 LENGTH(AH 2570 BK 2709)

DIR: E TOTAL LEN: 11.720 MI. DIST: 03-3 SR: 80
LEFT MUN: VALLEY T RIGHT MUN: VALLEY T

CROSSOVER RD			CROSSOVER RD
(CONN)	2261/1801	2260/1782	(CONN)
BMSEN 47/0080/2261/1270	2261/1402	2260/1368	BMSEN 47/0080/2260/1236
1 0 01009 0 00 0517+82			1 0 01009 0 00 0519+64
KASE RUN			PRIVATE RD
BMSBG 47/0080/2261/1270	2261/1270	2260/1236	BMSBG 47/0080/2260/1236
1 0 01009 0 00 0505+03	050486 FT	050763 FT	1 0 01009 0 00 0507+31
MILEPOST 226.00			MILEPOST 226.00
LENGTH(AH 2672 BK 2583)	2261/0000	2260/0000	LENGTH(AH 2709 BK 2682)
BMSEN 47/0080/2255/1020	2255/1065	2254/1111	BMSEN 47/0080/2254/1066
1 0 01009 0 00 0489+30			1 0 01009 0 00 0491+24
MAHONING CK.			MAHONING CK.
BMSBG 47/0080/2255/1020	2255/1020	2254/1066	BMSBG 47/0080/2254/1066
1 0 01009 0 00 0479+01	047903 FT	048081 FT	1 0 01009 0 00 0480+58
SR 642			SR 642
OP ID 47/0642/0210/0415			OP ID 47/0642/0210/0415
LENGTH(AH 2583 BK 2624)	2255/0000	2254/0000	LENGTH(AH 2682 BK 2590)
1 0 01009 0 00 0452+38	045279 FT	045491 FT	1 0 01009 0 00 0454+51
MILEPOST 225.00			MILEPOST 225.00
LENGTH(AH 2624 BK 2781)	2251/0000	2250/0000	LENGTH(AH 2590 BK 2675)
1 0 01009 0 00 0424+58	042498 FT	042816 FT	1 0 01009 0 00 0427+89
LENGTH(AH 2781 BK 2640)	2245/0000	2244/0000	LENGTH(AH 2675 BK 2630)
CROSSOVER RD			CROSSOVER RD
(CONN)	2241/1669	2240/1574	(CONN)

DIR: E TOTAL LEN: 11.720 MI. DIST: 03-3 SR: 80
LEFT MUN: VALLEY T RIGHT MUN: VALLEY T

RAMP C RD
2240/0450 (SR8002 SEG 0750/0891)
040186 FT 1 0 01009 0 00 0401+71
MILEPOST 224.00
2240/0000 LENGTH(AH 2630 BK 2637)

1 0 01009 0 00 0398+19 039858 FT
MILEPOST 224.00
LENGTH(AH 2640 BK 2596) 2241/0000
RAMP B RD
(SR8002 SEG 0500/1702) 2235/2485
BMSEN 47/0080/2235/1876 2235/2091
1 0 01009 0 00 0390+99
SR 54
BMSBG 47/0080/2235/1876 2235/1876

2234/2168 BMSEN 47/0080/2234/1953
1 0 01009 0 00 0394+70
SR 54
2234/1953 BMSBG 47/0080/2234/1953
RAMP D RD
2234/1612 (SR8002 SEG 0010/0000)

RAMP A RD
(SR8002 SEG 0250/0000) 2235/1204

1 0 01009 0 00 0372+32 037262 FT
LENGTH(AH 2596 BK 2640) 2235/0000
CROSSOVER RD
(CONN) 2231/2409

037549 FT 1 0 01009 0 00 0375+33
2234/0000 LENGTH(AH 2637 BK 2642)
CROSSOVER RD
2230/2390 (CONN)

TRIBUTARY MAUSES CREEK
STRUCTURE LENGTH 12 FT
BMSID 47/0080/2231/1085 2231/1085

T MAUSES CK.
STRUCTURE LENGTH 12 FT
2230/1155 BMSID 47/0080/2230/1155

TR MAUSES R
STRUCTURE LENGTH 15 FT
BMSID 47/0080/2231/0084 2231/0084
1 0 01009 0 00 0345+85 034622 FT
MILEPOST 223.00
LENGTH(AH 2640 BK 2573) 2231/0000

MAUSES CREEK
STRUCTURE LENGTH 15 FT
2230/0175 BMSID 47/0080/2230/0175
034907 FT 1 0 01009 0 00 0348+91
MILEPOST 223.00
2230/0000 LENGTH(AH 2642 BK 2639)

1 0 01009 0 00 0320+10 032049 FT
LENGTH(AH 2573 BK 2640) 2225/0000

032268 FT 1 0 01009 0 00 0322+69
2224/0000 LENGTH(AH 2639 BK 2632)

DIR: E TOTAL LEN: 11.720 MI. DIST: 03-3 SR: 80
LEFT MUN: VALLEY T RIGHT MUN: VALLEY T

VALLEY
LIBERTY T 2221/0330
1 0 01009 0 00 0293+68 029409 FT
MILEPOST 222.00
LENGTH(AH 2640 BK 2652) 2221/0000

2220/0340 VALLEY
029636 FT 1 0 01009 0 00 0296+11 LIBERTY T
MILEPOST 222.00
2220/0000 LENGTH(AH 2632 BK 2641)

BMSEN 47/0080/2215/1263 2215/1399
1 0 01009 0 00 0279+78
SR 3007
BMSBG 47/0080/2215/1263 2215/1263

2214/1433 BMSEN 47/0080/2214/1297
1 0 01009 0 00 0282+66
SR 3007
2214/1297 BMSBG 47/0080/2214/1297

1 0 01009 0 00 0267+18 026757 FT
LENGTH(AH 2652 BK 2640) 2215/0000

026995 FT 1 0 01009 0 00 0269+71
2214/0000 LENGTH(AH 2641 BK 2645)

1 0 01009 0 00 0240+85 024117 FT
MILEPOST 221.00
LENGTH(AH 2640 BK 2607) 2211/0000

024350 FT 1 0 01009 0 00 0243+31
MILEPOST 221.00
2210/0000 LENGTH(AH 2645 BK 2590)

CROSSOVER RD
(CONN) 2205/0475
1 0 01009 0 00 0215+10 021510 FT
SR 3006
OP ID 47/3006/0060/0380
LENGTH(AH 2607 BK 2663) 2205/0000

2204/0491 CROSSOVER RD
021760 FT 1 0 01009 0 00 0217+37 (CONN)
SR 3006
OP ID 47/3006/0060/0380
2204/0000 LENGTH(AH 2590 BK 2686)

DIR: E TOTAL LEN: 11.720 MI. DIST: 03-3 SR: 80
LEFT MUN: LIBERTY T RIGHT MUN: LIBERTY T

LEFT	RIGHT
	019074 FT 1 0 01009 0 00 0190+51
1 0 01009 0 00 0187+25 018847 FT	MILEPOST 220.00
LENGTH(AH 2663 BK 2626) 2201/0000	2200/0000 LENGTH(AH 2686 BK 2644)
MILEPOST 220.00 2195/2626	
ROADSIDE REST RD	
(SR9201 SEG 0010/0000)	
(APRA) ROADSIDE REST RD 2195/0865	POI
1 0 01009 0 00 0161+19 016221 FT	016430 FT 1 0 01009 0 00 0164+05
LENGTH(AH 2626 BK 2640) 2195/0000	2194/0000 LENGTH(AH 2644 BK 2670)
ROADSIDE REST RD	
(SR9201 SEG 0010/1950) 2191/1586	
1 0 01009 0 00 0134+50 013581 FT	013760 FT 1 0 01009 0 00 0137+71
MILEPOST 219.00	MILEPOST 219.00
LENGTH(AH 2640 BK 2197) 2191/0000	2190/0000 LENGTH(AH 2670 BK 2629)
	ROADSIDE REST RD
	2184/2200 (SR9202 SEG 0010/1842)
	(APRA) ROADSIDE REST RD
	ROADSIDE REST RD
	POI 2184/0418 (SR9202 SEG 0010/0000)
1 0 01009 0 00 0112+28 011384 FT	011131 FT 1 0 01009 0 00 0111+53
LENGTH(AH 2197 BK 2722) 2185/0000	2184/0000 LENGTH(AH 2629 BK 2659)
BR BEAVER R	BR BEAVER RN
STRUCTURE LENGTH 19 FT	STRUCTURE LENGTH 20 FT
BMSID 47/0080/2181/0354 2181/0354	2180/0299 BMSID 47/0080/2180/0299
BMSEN 47/0080/2181/0093 2181/0203	2180/0129 BMSEN 47/0080/2180/0019
1 0 01009 0 00 0087+46	1 0 01009 0 00 0085+09
SR 3003	SR 3003
BMSBG 47/0080/2181/0093 2181/0093	2180/0019 BMSBG 47/0080/2180/0019

DIR: E TOTAL LEN: 11.720 MI. DIST: 03-3 SR: 80
LEFT MUN: LIBERTY T RIGHT MUN: LIBERTY T

```
1 0 01009 0 00 0086+56 008662 FT                    008472 FT 1 0 01009 0 00 0084+91
      MILEPOST   218.00                                          MILEPOST   218.00
LENGTH(AH 2722 BK 2926) 2181/0000                   2180/0000 LENGTH(AH 2659 BK 2619)
 SIGN: CENTER MOUNTD
BMSID 47/0080/2175/2865 2175/2865
CROSSOVER RD                                                  CROSSOVER RD
(CONN)                  2175/2711                   2174/2441 (CONN)

1 0 01009 0 00 0057+29 005736 FT                    005853 FT 1 0 01009 0 00 0058+74
LENGTH(AH 2926 BK 2553) 2175/0000                   2174/0000 LENGTH(AH 2619 BK 2641)

BMSEN 47/0080/2171/1099 2171/1395                   2170/1243 BMSEN 47/0080/2170/0947
1 0 01009 0 00 0042+75                                        1 0 01009 0 00 0041+48
CHILLISQUAQUE CREEK                                           CHILLISQUAQU
BMSBG 47/0080/2171/1099 2171/1099                   2170/0947 BMSBG 47/0080/2170/0947

1 0 01009 0 00 0031+76 003183 FT                    003212 FT 1 0 01009 0 00 0032+11
      MILEPOST   217.00                                          MILEPOST   217.00
LENGTH(AH 2553 BK 3183) 2171/0000                   2170/0000 LENGTH(AH 2641 BK 3212)

CROSSOVER RD                                                  CROSSOVER RD
(CONN)                  2165/1314                   2164/1318 (CONN)

BMSEN 47/0080/2165/0012 2165/0120                   2164/0118 BMSEN 47/0080/2164/0010
1 0 01009 0 00 0000+06                                        1 0 01009 0 00 0000+00
S.R. 3013                                                     SR 3013
BMSBG 47/0080/2165/0012 2165/0012                   2164/0010 BMSBG 47/0080/2164/0010
                                                    000000 FT 1 0 01009 0 00 0000+00
1 0 01009 0 00 0000+00 000000 FT                       NC Z   H CONFAIR MEMORIAL HW
     NC Z H CONFAIR MEMORIAL HW                     * REF-BK  Z H CONFAIR MEMORIAL HW
Z H CONFAIR MEMORIAL HW REF-BK    *                           (SR0080 SEG 2160/2060)
(SR0080 SEG 2161/2065)                                        MFC BEGIN = A
MFC BEGIN = A                                                  BK-NORTHUMBERLAND (49)
LENGTH(AH 3183 BK 0000) 2165/0000                   2164/0000 LENGTH(AH 3212 BK 0000)
```

DIR: B TOTAL LEN: 12.785 MI. DIST: 03-3 SR: 54
LEFT MUN: MAYBERRY T RIGHT MUN: MAYBERRY T

067506 FT

HIGH RD
(SR2109 SEG 0010/0000) 0290/0286
067027 FT

067448 FT AH-NORTHUMBERLAND (49)
* REF-AHD ELYSBURG RD
0290/0479 (SR0054 SEG 0330/0000)

066969 FT 1 0 00182 0 00 0216+80
NC ELYSBURG RD
* REF-BK ELYSBURG RD
(SR0054 SEG 0324/1591)

DIR: B TOTAL LEN: 12.785 MI. DIST: 03-3 SR: 54
LEFT MUN: MAYBERRY T RIGHT MUN: MAYBERRY T

			BK-NORTHUMBERLAND (49)
		0290/0000	LTH AH 000479 BK 000100
	067027 FT	066969 FT	AH-NORTHUMBERLAND (49)
		7284/0000	LTH AH 000100 BK 002214
			BMSEN 47/0054/0282/0765
		REF-AHD	ELYSBURG RD
			(SR0054 SEG 0190/0000)
		0282/2214	DANVILLE B
			0 0 00000 0 00 0000+00
			N. BR. SUSQ. RIVER
		0282/0765	BMSBG 47/0054/0282/0765
			FRONT ST
			(BORO)
		0282/0714	
			MARKET STREET
		0282/0330	OP ID 47/0054/0282/0330
	064813 FT	064755 FT	0 0 00000 0 00 0000+00
		NC	FACTORY ST
			MAHONING ST
			(BORO)
			MFC BEGIN = C
		0282/0000	LENGTH(AH 2214 BK 1153)
CANAL ST			CANAL ST
(BORO)	0273/0737	0272/0740	(BORO)
SECHLER RUN			SECHLER RUN
STRUCTURE LENGTH 23 FT			STRUCTURE LENGTH 23 FT
BMSID 47/0054/0272/0637	0273/0516	0272/0637	BMSID 47/0054/0272/0637
(AAR 264161A)#TRKS 01	0273/0128	0272/0128	(AAR 264161A)#TRKS 01
1 0 01096 0 00 0011+60	063663 FT	063602 FT	1 0 01096 0 00 0011+56
NORTHUMBERLAND ST			NORTHUMBERLAND ST
(SR0011 SEG 0060/1068)			(SR0011 SEG 0060/1068)
MFC BEGIN = C			MFC BEGIN = C
LENGTH(AH 1150 BK 2461)	0273/0000	0272/0000	LENGTH(AH 1153 BK 2425)
SPRUCE ST			SPRUCE ST
(BORO)	0261/1817	0260/1782	(BORO)
PED.WALKWAY			PED.WALKWAY
OP ID 47/0054/0260/1700	0261/1737	0260/1700	OP ID 47/0054/0260/1700
BRANCH OF MAHONING CREE			BRANCH OF MAHONING CREE
STRUCTURE LENGTH 10 FT			STRUCTURE LENGTH 10 FT
BMSID 47/0054/0261/1218			BMSID 47/0054/0261/1218
FERRY ST			FERRY ST
(BORO)	0261/1218	0260/1208	(BORO)

DIR: B TOTAL LEN: 12.785 MI. DIST: 03-3 SR: 54
LEFT MUN: DANVILLE B RIGHT MUN: DANVILLE B

LEFT		RIGHT
MONTOUR ST (BORO) 0261/0555	== ==	0260/0550 (BORO) 061177 FT 1 0 00240 0 00 0024+34 MONTOUR ST
1 0 00240 0 00 0024+63 061202 FT DANVILLE MAHONING T LENGTH(AH 2461 BK 2921) 0261/0000	S	S 0260/0000 LENGTH(AH 2425 BK 2886)
EYER RD (T410) 0251/2771	==	
1 0 00240 0 00 0053+64 058281 FT		058291 FT 1 0 00240 0 00 0053+35
EYER RD (T410) LENGTH(AH 2921 BK 2304) 0251/0000	S == ==	S 0250/0000 EYER RD (T410) LENGTH(AH 2886 BK 2289)
MAHONING VALLEY T 0241/0795		0240/0801 MAHONING VALLEY T
WYE RD (SR9101 SEG 0500/0000) 0241/0266		
1 0 00240 0 00 0076+62 055977 FT LIBERTY VALLEY RD (SR0642 SEG 0180/0105)		056002 FT 1 0 00240 0 00 0076+29 LIBERTY VALLEY RD (SR0642 SEG 0180/0000)
LENGTH(AH 2304 BK 1756) 0241/0000	S	S 0240/0000 LENGTH(AH 2289 BK 1741)
FROM 0642/0180 SH (CONN) 0231/1698		
BMSEN 47/0054/0231/1219 0231/1269		0230/1349 BMSEN 47/0054/0230/1298
1 0 00240 0 00 0081+84 MAHONING CR		1 0 00240 0 00 0080+79 MAHONING CRK
BMSBG 47/0054/0231/1219 0231/1219		0230/1298 BMSBG 47/0054/0230/1298
		FROM 0642/0170 SH 0230/0441 (CONN)
1 0 00240 0 00 0094+15 054221 FT CHURCH LN (T339) LIBERTY VALLEY RD (SR0642 SEG 0170/3646)		054261 FT 1 0 00240 0 00 0093+70 CHURCH LN (T339) LIBERTY VALLEY RD (SR0642 SEG 0170/3587)
LENGTH(AH 1756 BK 1971) 0231/0000	S ==	S 0230/0000 LENGTH(AH 1741 BK 2001) TO 0642/0170 SH 0220/1870 (CONN)

DIR: B TOTAL LEN: 12.785 MI. DIST: 03-3 SR: 54
LEFT MUN: VALLEY T RIGHT MUN: VALLEY T

1 0 00240 0 00 0113+55 052250 FT		052260 FT 1 0 00240 0 00 0113+55
ROADSIDE REST RD		ROADSIDE REST RD
(T340)		(T340)
LENGTH(AH 1971 BK 2005) 0221/0000		0220/0000 LENGTH(AH 2001 BK 1964)
BMSEN 47/0054/0210/0098 0211/0102		0210/0108 BMSEN 47/0054/0210/0098
1 0 00240 0 01 0134+28		1 0 00240 0 01 0134+28
T.MAUSES RUN		T.MAUSES RUN
BMSBG 47/0054/0210/0098 0211/0092		0210/0098 BMSBG 47/0054/0210/0098
1 0 00240 0 01 0135+49 050245 FT		050296 FT 1 0 00240 0 01 0135+10
SHERATON RD		SHERATON RD
(T344)		(T344)
OLD VALLEY SCHOOL RD		OLD VALLEY SCHOOL RD
(SR3009 SEG 0010/3732)		(SR3009 SEG 0010/3732)
LENGTH(AH 2005 BK 1326) 0211/0000		0210/0000 LENGTH(AH 1964 BK 1369)
RAMP C RD		
(SR8002 SEG 0750/0000) 0201/0712		
		RAMP D RD
		0200/0654 (SR8002 SEG 0010/0859)
RAMP CC RD		
(SR8002 SEG 0760/0000)		
FROM 8002/0010 SH		
		RAMP CC RD
(CONN) 0201/0497		0200/0495 (SR8002 SEG 0760/0000)
I-80 EBL		I-80 EBL
OP ID 47/0080/2234/1953 0201/0102		0200/0102 OP ID 47/0080/2234/1953
		INDIAN CREEK
		STRUCTURE LENGTH 18 FT
		0200/0067 BMSID 47/0054/0200/0067
1 0 00240 0 01 0148+66 048919 FT		048927 FT 1 0 00240 0 01 0148+70
I-80 WBL		I-80 WBL
OP ID 47/0080/2235/1876		OP ID 47/0080/2235/1876
MFC BEGIN = B		MFC BEGIN = B
LENGTH(AH 1326 BK 1519) 0201/0000		0200/0000 LENGTH(AH 1369 BK 1488)
INDIAN CREEK		
STRUCTURE LENGTH 18 FT		
BMSID 47/0054/0200/0067 0191/1485		
RAMP B RD		
(SR8002 SEG 0500/0000) 0191/1321		
RAMP BB RD		RAMP BB RD

DIR: B TOTAL LEN: 12.785 MI. DIST: 03-3 SR: 54

LEFT MUN: VALLEY T		RIGHT MUN: VALLEY T	
(SR8002 SEG 0510/0000)	0191/1038	0190/1030	(SR8002 SEG 0510/0000)
			RAMP A RD
		0190/0835	(SR8002 SEG 0250/1188)
RAMP AA RD			RAMP AA RD
(SR8002 SEG 0260/0205)	0191/0567	0190/0581	(SR8002 SEG 0260/0205)
LC TO MCCRAKEN RD			
(CONN)	0191/0089		
1 0 00240 0 01 0163+79	047400 FT	047439 FT	1 0 00240 0 01 0163+68
MCCRACKEN RD			MCCRACKEN RD
(T405)			(T405)
VALLEY RD			VALLEY RD
(SR3008 SEG 0040/1676)			(SR3008 SEG 0040/1676)
LENGTH(AH 1519 BK 3099)	0191/0000	0190/0000	LENGTH(AH 1488 BK 3138)
RAMP B RD			RAMP B RD
(SR9401 SEG 0750/0234)	0181/2203	0180/2227	(SR9401 SEG 0750/0234)
			RAMP B RD
		0180/2061	(SR9401 SEG 0750/0000)
RAMP A RD			
(SR9401 SEG 0250/0000)	0181/0728		
RAMP A RD			RAMP A RD
(SR9401 SEG 0250/0222)			(SR9401 SEG 0250/0222)
PONDEROSA LN			PONDEROSA LN
(PRDR)	0181/0563	0180/0572	(PRDR)
1 0 00240 0 01 0194+94	044301 FT	044301 FT	1 0 00240 0 01 0195+04
MFC BEGIN = C			MFC BEGIN = C
LENGTH(AH 3099 BK 1794)	0181/0000	0180/0000	LENGTH(AH 3138 BK 1794)
			SILVERBROOK LN
		0170/0137	(PRDR)
	042507 FT	042507 FT	1 0 00240 0 02 0212+99
		0170/0000	LENGTH(AH 1794 BK 1928)
BLUE SCHOOL RD			
(T368)	0160/0779		
1 0 00240 0 02 0232+83	040579 FT	040579 FT	
HENDRICKSON RD			
(T371)	0160/0000	0160/0000	LENGTH(AH 1928 BK 3208)

DIR: B TOTAL LEN: 12.785 MI. DIST: 03-3 SR: 54
LEFT MUN: VALLEY T RIGHT MUN: VALLEY T

			KLONDIKE RD
		0150/1149	(SR3007 SEG 0050/2245)
	037371 FT	037371 FT	1 0 00240 0 02 0264+45
		S 0150/0000	LENGTH(AH 3208 BK 2872)
SUGARCAMP RD (T370)	0140/0077		
		0140/0014	BMSEN 47/0054/0140/0000
	034499 FT	034499 FT	1 0 00240 0 02 0292+78
			B.CHILLISQ00
			BMSBG 47/0054/0140/0000
		S 0140/0000	LENGTH(AH 2872 BK 2687)
			VALLEY
		0130/1450	DERRY T
HILLSIDE RD (T384)	0130/0680		
		0130/0663	BMSEN 47/0054/0130/0640
			1 0 00240 0 02 0313+00
			STONY BROOK
		0130/0640	BMSBG 47/0054/0130/0640
			STECKERMILL RD
		0130/0599	(SR3010 SEG 0050/2653)
	031812 FT	031812 FT	1 0 00240 0 02 0319+57
		S 0130/0000	LENGTH(AH 2687 BK 3212)
			TO 0642/0170
		0120/3053	(CONN)
			MOWERY RD
		0120/2556	(T365)

DIR: B TOTAL LEN: 12.785 MI. DIST: 03-3 SR: 54
LEFT MUN: DERRY T RIGHT MUN: DERRY T

LEFT		RIGHT
	028600 FT	0120/0014 BMSEN 47/0054/0120/0000
		028600 FT 1 0 00240 0 02 0351+50
		T.CHILLI.CK.
		BMSBG 47/0054/0120/0000
		S 0120/0000 LENGTH(AH 3212 BK 2180)
		0110/0771 BMSEN 47/0054/0110/0756
		1 0 00240 0 02 0365+77
		T.CHILLI.CK.
		0110/0756 BMSBG 47/0054/0110/0756
1 0 00240 0 02 0373+48 026420 FT		026420 FT
SHED RD		
(T376)	0110/0000	S 0110/0000 LENGTH(AH 2180 BK 1791)
		BROADWAY RD
1 0 00240 0 02 0391+40 024629 FT		024629 FT (SR0254 SEG 0110/0000)
WASHINGTONVILLE RD		
(SR0254 SEG 0110/0000)	0100/0000	S 0100/0000 LENGTH(AH 1791 BK 2116)
		0090/1832 BMSEN 47/0054/0090/1733
		1 0 00240 0 02 0395+27
		MUD CREEK
		0090/1733 BMSBG 47/0054/0090/1733
		MILL RD
		(T415)
		NC CONTINENTAL BL
FRONT ST		DERRY
(BORO)	0090/0955	0090/0955 WASHINGTONVILLE B
		PEAR AL
		0090/0716 (BORO)
		MARKET ST
		0090/0476 (BORO)
PEACH AL		
(BORO)	0090/0239	
	022513 FT	022513 FT 1 0 00240 0 02 0412+68
THIRD ST		NC WATER ST
(BORO)	0090/0000	S 0090/0000 LENGTH(AH 2116 BK 3498)
TO 1002/0010 SH		
(CONN)	0080/3341	
STRAWBERRY RIDGE RD		
(SR1002 SEG 0010/0000)	0080/3005	
		BUSH RD
		(SR4004 SEG 0060/3307)

DIR: B TOTAL LEN: 12.785 MI. DIST: 03-3 SR: 54
LEFT MUN: WASHINGTONVILLE B RIGHT MUN: WASHINGTONVILLE B

WASHINGTONVILLE
0080/2295 DERRY T

0080/0131 BMSEN 47/0054/0080/0000
019015 FT 019015 FT 1 0 00240 0 02 0447+35
CHILLIQUAQUE CREEK
BMSBG 47/0054/0080/0000
S 0080/0000 LENGTH(AH 3498 BK 2501)

016514 FT 016514 FT 1 0 00240 0 02 0472+65
DELONG RD
(T348)
S 0070/0000 LENGTH(AH 2501 BK 2270)

014244 FT 014244 FT 1 0 00240 0 02 0495+30
(AAR 534961H)#TRKS 01
S 0060/0000 LENGTH(AH 2270 BK 3419)

DERRY
0050/1452 ANTHONY T

1 0 00240 0 02 0529+60 010825 FT 010825 FT
ARROWHEAD RD
(SR1004 SEG 0010/0000) 0050/0000 S 0050/0000 LENGTH(AH 3419 BK 2932)

DIR: B TOTAL LEN: 12.785 MI. DIST: 03-3 SR: 54
LEFT MUN: ANTHONY T RIGHT MUN: ANTHONY T

	007893 FT	007893 FT	1 0 00240 0 02 0559+00
			STRICK RD
			(SR4003 SEG 0100/3050)
		S 0040/0000	LENGTH(AH 2932 BK 2529)
		0030/2350	BMSEN 47/0054/0030/2313
			1 0 00240 0 02 0560+82
			CHILLISQUAQUE CREEK
		0030/2313	BMSBG 47/0054/0030/2313
1 0 00240 0 02 0584+20	005364 FT	005364 FT	
PRESERVE RD			
(SR1006 SEG 0010/0000)	0030/0000	S 0030/0000	LENGTH(AH 2529 BK 2056)
			GARDNER RD
		0020/0661	(T517)
	003308 FT	003308 FT	1 0 00240 0 02 0604+74
		S 0020/0000	LENGTH(AH 2056 BK 3308)
			ANTHONY
		0010/0575	LIMESTONE T
FOR SR 0044 AND 0054			
(CONN)	0010/0144		
	000000 FT	000000 FT	1 0 00240 0 02 0637+80
			NC CONTINENTAL BL
			COTNER RD
			(T830)
		INTER-BK	SR 0044 SH
			(SR0044 SEG 0130/0000)
			MFC BEGIN = C
SR 0044 SH			BK-NORTHUMBERLAND (49)
(SR0044 SEG 0130/0000)	0010/0000	S 0010/0000	LENGTH(AH 3308 BK 0000)

DIR: B TOTAL LEN: 3.254 MI. DIST: 03-3 SR: 45
LEFT MUN: LIBERTY T RIGHT MUN: LIBERTY T

017183 FT

017183 FT LIBERTY VALLEY RD
0070/2541 (SR0642 SEG 0070/0000)

T BEAVER RUN
STRUCTURE LENGTH 17 FT
0070/1009 BMSID 47/0045/0070/1009

014642 FT

014642 FT 2 0 47002 0 00 0146+37
BEAVER RUN
STRUCTURE LENGTH 21 FT
BMSID 47/0045/0070/0000
S 0070/0000 LENGTH(AH 2541 BK 2478)

012164 FT

012164 FT 2 0 47002 0 00 0121+55
MOORESBURG RD
(T741)
POTTSGROVE RD
(SR3004 SEG 0040/2050) 0060/0000
S 0060/0000 LENGTH(AH 2478 BK 1898)

BEAVER RUN RD
(T318)
0050/0038
010266 FT

010266 FT 2 0 47002 0 00 0102+66
CLARK RD

DIR: B TOTAL LEN: 3.254 MI. DIST: 03-3 SR: 45
LEFT MUN: LIBERTY T RIGHT MUN: LIBERTY T

			(T319)
		S	0050/0000 LENGTH(AH 1898 BK 2750)
			RIDGE RD
			0040/0381 (T844)
2 0 47002 0 00 0075+00	007516 FT		007516 FT
RINE RD			
(T843)	0040/0000	S	0040/0000 LENGTH(AH 2750 BK 2508)
			0030/2268 BMSEN 47/0045/0030/2231
			2 0 47002 0 00 0072+31
			B.BEAVER RUN
			0030/2231 BMSBG 47/0045/0030/2231
	005008 FT		005008 FT 2 0 47002 0 00 0049+96
		S	0030/0000 LENGTH(AH 2508 BK 2273)
	002735 FT		002735 FT 2 0 47002 0 00 0027+27
			CENTER RD
CENTER RD			(T306)
(T306)	0020/0000	S	0020/0000 LENGTH(AH 2273 BK 2735)
			VORIS RD
			0010/0820 (T304)
	000000 FT		000000 FT 2 0 47002 0 00 0000+00
			NC PURPLE HEART HW
		*	REF-BK PURPLE HEART HW
			(SR0045 SEG 0130/2239)
			MFC BEGIN = C
			BK-NORTHUMBERLAND (49)
		S	0010/0000 LENGTH(AH 2735 BK 0000)

DIR: B TOTAL LEN: 5.976 MI. DIST: 03-3 SR: 44
LEFT MUN: LIMESTONE T RIGHT MUN: LIMESTONE T

031551 FT

031551 FT AH-NORTHUMBERLAND (49)
INTER-AHD SR 0044 SH
(SR0044 SEG 0010/0000)
COUNTY LINE RD
0130/3915 (SR4001 SEG 0080/0000)

DIR: B TOTAL LEN: 5.976 MI. DIST: 03-3 SR: 44
LEFT MUN: LIMESTONE T RIGHT MUN: LIMESTONE T

```
                                                        0130/1146 BMSEN 47/0044/0130/1101
                                                                  1 0 00240 0 02 0648+89
                                                                  CHILLISQUAQUE CREEK
                                                        0130/1101 BMSBG 47/0044/0130/1101

1 0 00240 0 02 0637+80 027636 FT                        027636 FT
COTNER RD
(T830)
CONTINENTAL BL                                                NC CONTINENTIAL BL
(SR0054 SEG 0010/0000)   0130/0000                                MFC BEGIN = C
FOR SR 0044 AND 0054                                    S 0130/0000 LENGTH(AH 3915 BK 3036)
(CONN)                   0120/2889
                                                                  LIMESTONE
                                                        0120/2665 ANTHONY T
                                                                  GEARHART RD
                                                        0120/2151 (SR4008 SEG 0030/0000)

                         024600 FT                      024600 FT 1 0 00249 0 00 0030+20
                                                      S 0120/0000 LENGTH(AH 3036 BK 2805)

                                                        0110/1120 BMSEN 47/0044/0110/1103
                                                                  1 0 00249 0 00 0047+12
                                                                  MCKEE RUN
                                                        0110/1103 BMSBG 47/0044/0110/1103
                                                                  WALTIMYER RD
                                                        0110/0511 (T353)
                         021795 FT                      021795 FT 1 0 00249 0 00 0058+19
                                                                  MOYER RD
                                                                  (T430)
                                                      S 0110/0000 LENGTH(AH 2805 BK 2659)
```

DIR: B TOTAL LEN: 5.976 MI. DIST: 03-3 SR: 44
LEFT MUN: ANTHONY T RIGHT MUN: ANTHONY T

ROBB LN (PRDR)	0100/0436 019136 FT		019136 FT 1 0 00249 0 00 0085+00 SCHOOL HOUSE LN (T428) 0100/0000 LENGTH(AH 2659 BK 1828)
			0090/0262 BMSEN 47/0044/0090/0212 1 0 00249 0 00 0100+98 W BR CHILLISQUAQUE CR
1 0 00249 0 00 0103+02 PPL RD (SR1003 SEG 0110/0000)	017308 FT 0090/0000		0090/0212 BMSBG 47/0044/0090/0212 017308 FT MUNCY EXCHANGE RD (SR1003 SEG 0110/0000) 0090/0000 LENGTH(AH 1828 BK 2798) DENNEN HILL RD 0080/2468 (T432)
	014510 FT		014510 FT 1 0 00249 0 00 0131+01 VILLAGE: EXCHANGE FOX HOLLOW RD (SR1011 SEG 0010/0000) 0080/0000 LENGTH(AH 2798 BK 2085)
1 0 00249 0 00 0152+00 MC CORMICK RD (T381)	012425 FT 0070/0000		012425 FT SHALE RD (T380) 0070/0000 LENGTH(AH 2085 BK 1820)
			T.CHILLI.CK. STRUCTURE LENGTH 12 FT 0060/0783 BMSID 47/0044/0060/0783
	010605 FT		010605 FT 1 0 00249 0 00 0169+93 0060/0000 LENGTH(AH 1820 BK 2091)

DIR: B TOTAL LEN: 5.976 MI. DIST: 03-3 SR: 44
LEFT MUN: ANTHONY T RIGHT MUN: ANTHONY T

```
                                                  0050/0029 BMSEN 47/0044/0050/0000
008514 FT                                         008514 FT 1 0 00249 0 00 0190+69
                                                            MID BR CHILLISQUAQUE CR
                                                            BMSBG 47/0044/0050/0000
                                                S 0050/0000 LENGTH(AH 2091 BK 2498)

006016 FT                                         006016 FT 1 0 00249 0 00 0216+11
                                                            FOGGY MOUNTAIN RD
                                                            (T361)
                                                S 0040/0000 LENGTH(AH 2498 BK 2532)

003484 FT                                         003484 FT 1 0 00249 0 00 0243+10
                                                S 0030/0000 LENGTH(AH 2532 BK 1964)

                                                            KATYS CHURCH RD
                                                  0020/0308 (T397)
001520 FT                                         001520 FT 1 0 00249 0 00 0260+71
SPORTSMANS RD                                               NC EXCHANGE RD
(T423)  0020/0000                               S 0020/0000 LENGTH(AH 1964 BK 1520)

000000 FT                                         000000 FT 1 0 00249 0 00 0276+01
                                                            VILLAGE: WHITE HALL
                                                            NC WHITEHALL RD
                                                * REF-BK    SR 0044 SH
                                                            (SR0044 SEG 0260/1751)
                                                            MFC BEGIN = D
                                                             BK-COLUMBIA        (19)
                                                S 0010/0000 LENGTH(AH 1520 BK 0000)
```

DIR: N TOTAL LEN: 7.002 MI. DIST: 03-3 SR: 11
LEFT MUN: COOPER T RIGHT MUN: COOPER T

036969 FT

036941 FT AH-COLUMBIA (19)
INTER-AHD MONTOUR BL
(SR0011 SEG 0010/0000)
GROVANIA DR
(T413) 0160/3328 == 0160/3328 (SR4002 SEG 0130/2746)

REINAKER RD
== 0160/0037 (T415)
1 0 00003 0 00 0222+98 033641 FT 033613 FT
STELZ RD
(T414) 0160/0000 == 5 0160/0000 LENGTH(AH 3328 BK 3380)
DRUMM RD
== 0150/2943 (T416)

0150/1728 BMSEN 47/0011/0150/1710
1 0 00003 0 00 0189+25
SECHLER RUN

DIR: N TOTAL LEN: 7.002 MI. DIST: 03-3 SR: 11
LEFT MUN: COOPER T RIGHT MUN: COOPER T

```
                                                  0150/1710 BMSBG 47/0011/0150/1710

                                                  0150/0013 BMSEN 47/0011/0150/0000
                     030261 FT                    030233 FT 1 0 00003 0 00 0189+25
                                                            T SECHLER RU
                                                            BMSBG 47/0011/0150/0000
                                                S 0150/0000 LENGTH(AH 3380 BK 3784)

                                                            (APRA) PEPPER HILLS LTD
                                                            PEPPER HILLS RD
                                                  0140/1535 (T418)
                                                  0140/1398 BMSEN 47/0011/0140/1366
                                                            1 0 00003 0 00 0152+95
                                                            SECHLER RUN
                                                  0140/1366 BMSBG 47/0011/0140/1366

                                                            T SECHLER RU
                                                            STRUCTURE LENGTH  10 FT
                                                  0140/0153 BMSID 47/0011/0140/0153
1 0 00003 0 00 0151+43 026477 FT                  026449 FT RIDGE DR
RIDGE DR                                                    (SR2006 SEG 0200/3518)
(T412)                0140/0000                 S 0140/0000 LENGTH(AH 3784 BK 2657)
                                                            COOPER
                                                  0130/2529 MAHONING T

                     023820 FT                    023792 FT 1 0 00003 0 00 0124+94
                                                S 0130/0000 LENGTH(AH 2657 BK 2410)
                                                  0120/1847 BMSEN 47/0011/0120/1803
                                                            1 0 00003 0 00 0118+86
                                                            SECHLER RUN
                                                  0120/1803 BMSBG 47/0011/0120/1803
WOODBINE LN
(T372)                0120/1730                   0120/1730
```

DIR: N TOTAL LEN: 7.002 MI. DIST: 03-3 SR: 11
LEFT MUN: MAHONING T RIGHT MUN: MAHONING T

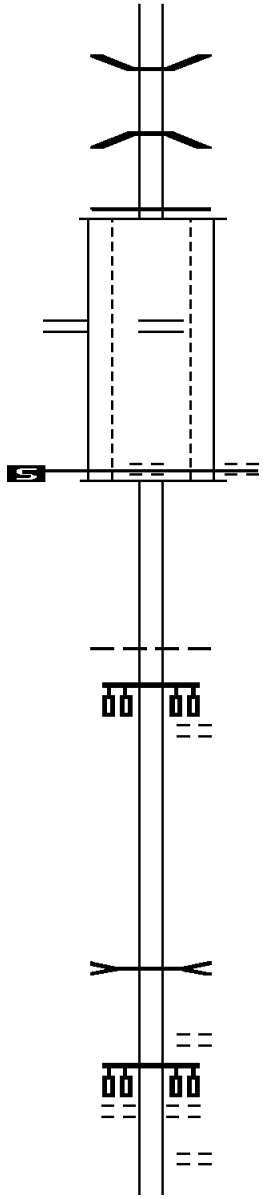

0120/0298 BMSEN 47/0011/0120/0247
0 0 00000 0 00 0000+00
SECHLER RUN
0120/0247 BMSBG 47/0011/0120/0247
021410 FT 021382 FT 1 0 00003 0 00 0100+92
MFC BEGIN = B
S 0120/0000 LENGTH(AH 2410 BK 1403)

SCHOOL HOUSE RD
(SR2003 SEG 0040/0000) 0111/0441
1 0 00003 0 00 0086+98 019992 FT
NC MONTOUR BL
CLINIC RD
(T806)
MFC BEGIN = B
LENGTH(AH 1418 BK 0704) 0111/0000 S

SCHOOL HOUSE RD
0110/0447 (SR2003 SEG 0040/0000)
019979 FT 1 0 00003 0 00 0086+98
NC MONTOUR BL
CLINIC RD
(T806)
MFC BEGIN = B
S 0110/0000 LENGTH(AH 1403 BK 0704)

019288 FT 019275 FT 1 0 00003 0 00 0079+92
S 0100/0000 LENGTH(AH 0704 BK 2494)

MAHONING
0090/1048 DANVILLE B
STATE HOSP. ENTRANCE RD
(GOVT)
0090/0582
016794 FT 016781 FT 1 0 00003 0 00 0055+02
S 0090/0000 LENGTH(AH 2494 BK 3485)

SECHLER RUN
STRUCTURE LENGTH 22 FT
0080/1671 BMSID 47/0011/0080/1671

SECHLER ST
0080/0835 (BORO)
RAILROAD ST
(BORO)
0080/0477
VAN KIRK ST
0080/0296 (BORO)
BORO AL

DIR: N TOTAL LEN: 7.002 MI. DIST: 03-3 SR: 11
LEFT MUN: DANVILLE B RIGHT MUN: DANVILLE B

LEFT		RIGHT
	013309 FT	0080/0108 (BORO)
		013296 FT 1 0 00003 0 00 0020+00
		S 0080/0000 LENGTH(AH 3485 BK 2026)
		PEARL ST
		0070/1852 (BORO)
A ST		
(BORO)	0070/1777	
		T SECHLER RU
		STRUCTURE LENGTH 12 FT
		0070/1633 BMSID 47/0011/0070/1633
		AL
		0070/1244 (BORO)
		CHURCH ST
		(BORO)
		0070/1062
		AL
		0070/0920 (BORO)
		PINE ST
		0070/0785 (BORO)
		BORO AL
		0070/0609 (BORO)
BLOOM ST		
(SR2010 SEG 0010/0000)		
FERRY ST		NC WALNUT ST
(BORO)	0070/0452	0070/0452
		FERRY ST
		0070/0420 (BORO)
		BORO AL
		0070/0217 (BORO)
BORO AL		
(BORO)	0070/0168	
	011283 FT	011270 FT 1 0 00003 0 00 0000+00
		NC BLOOM ST
		MILL ST
		(SR2054 SEG 0010/0000)
MILL ST		
(BORO)	0070/0000	S 0070/0000 LENGTH(AH 2026 BK 1396)
		CONTINENTAL BL
		(SR0054 SEG 0272/0000)
		0060/1068
		0060/0961 BMSEN 47/0011/0060/0891
		1 0 00002 0 00 0107+71
		MAHONING CREEK
		0060/0891 BMSBG 47/0011/0060/0891
MONTOUR ST		
(BORO)	0060/0612	
	009887 FT	009874 FT 1 0 00002 0 00 0098+72
		S 0060/0000 LENGTH(AH 1396 BK 0873)

EXTRACT DATE: 12/18/2019 ROADWAY MANAGEMENT SYSTEM PAGE NUMBER: 1
PRINT DATE: 12/22/2019 SLD COUNTY/SR - ANNUAL PRINT COUNTY: MONTOUR

DIR: N TOTAL LEN: 7.002 MI. DIST: 03-3 SR: 11
LEFT MUN: DANVILLE B RIGHT MUN: DANVILLE B

009014 FT

009001 FT 1 0 00002 0 00 0090+00
0050/0000 LENGTH(AH 0873 BK 2539)

BALD TOP RD
(T330)

0040/0105
006475 FT

006462 FT 1 0 00002 0 00 0064+02
NC NORTHUMBERLAND ST
DANVILLE
MAHONING T
0040/0000 LENGTH(AH 2539 BK 2674)

0030/0010 BMSEN 47/0011/0030/0000
003801 FT

003788 FT 1 0 00002 0 00 0037+78
T SUSQUE RIV
BMSBG 47/0011/0030/0000
0030/0000 LENGTH(AH 2674 BK 2027)
TRIB TO SUSQ
STRUCTURE LENGTH 8 FT
0020/1670 BMSID 47/0011/0020/1670

001774 FT

001761 FT 1 0 00002 0 00 0017+50
MFC BEGIN = B
0020/0000 LENGTH(AH 2027 BK 1761)

000000 FT 1 0 00002 0 00 0000+00
NC NORTHUMBERLAND HW
REF-BK SR 0011 SH
(SR0011 SEG 0230/0720)
MFC BEGIN = B
BK-NORTHUMBERLAND (49)
0010/0000 LENGTH(AH 1761 BK 0000)

1 0 00002 0 00 0000+00 000000 FT
NC NORTHUMBERLAND HW
SR 0011 SH REF-BK
(SR0011 SEG 0231/0724)
MFC BEGIN = B
LENGTH(AH 1774 BK 0000) 0011/0000