Straight Line Diagram

Clearfield
17

January 2020

This document was produced by the Pennsylvania Department of Transportation (PENNDOT) as an internal management tool for State maintained highways and is not to be used for other purposes. The printed information was compiled from the Department's computerized Roadway Management System (RMS) and is subject to change without notice. Use of any or all of the printed information for purposes other than those intended by the Department may not satisfy other accuracy and completeness requirements and the Department does not warrant that such printed information is accurate or complete.

ROADWAY MANAGEMENT SYSTEM

INDEX FOR SR'S LOCATED IN THE COUNTY OF CLEARFIELD

SR	BGN PAGE	END PAGE	SR	BGN PAGE	END PAGE	SR	BGN PAGE	END PAGE
0036	1	9	2013	282	282	3012	412	413
0053	10	34	2014	283	285	3013	414	415
0080	35	54	2015	286	289	3014	416	421
0119	55	56	2016	290	291	3015	422	423
0153	57	77	2017	292	293	3016	424	430
0219	78	103	2018	294	294	3017	431	431
0253	104	108	2019	295	297	3018	432	432
0255	109	117	2020	298	298	3019	433	433
0286	118	118	2021	299	299	3020	434	435
0322	119	138	2022	300	301	3021	436	437
0410	139	142	2023	302	305	3022	438	441
0453	143	153	2024	306	313	3023	442	442
0729	154	164	2025	314	314	3024	443	443
0830	165	165	2027	315	316	3025	444	444
0865	166	168	2028	317	318	3026	445	446
0879	169	187	2029	319	321	3028	447	447
0969	188	192	2030	322	326	3030	448	450
0970	193	195	2031	327	327	3032	451	452
1001	196	200	2032	328	330	3034	453	453
1002	201	202	2033	331	331	4001	454	454
1003	203	204	2034	332	335	4002	455	455
1004	205	207	2035	336	339	4003	456	457
1005	208	208	2036	340	340	4004	458	459
1006	209	212	2037	341	342	4005	460	462
1007	213	213	2038	343	343	4006	463	465
1008	214	215	2039	344	346	4007	466	467
1009	216	222	2040	347	347	4008	468	469
1010	223	224	2041	348	350	4009	470	472
1011	225	233	2042	351	351	4010	473	474
1012	234	238	2043	352	352	4011	475	476
1013	239	239	2044	353	353	4012	477	477
1014	240	240	2045	354	354	4013	478	478
1015	241	241	2046	355	355	4014	479	483
1016	242	243	2047	356	356	4015	484	485
1018	244	246	2048	357	357	4016	486	487
1020	247	247	2049	358	359	4017	488	488
1022	248	248	2050	360	360	4018	489	489
1050	249	249	2051	361	365	4019	490	491
2001	250	251	2053	366	366	4021	492	493
2002	252	256	3001	367	372	4025	494	494
2003	257	257	3002	373	373	4027	495	495
2004	258	258	3003	374	378	4029	496	496
2005	259	259	3004	379	381	4031	497	497
2006	260	260	3005	382	390	8002	498	499
2007	261	266	3006	391	393	8004	500	501
2008	267	267	3007	394	399	8006	502	503
2009	268	271	3008	400	400	8009	504	504
2010	272	272	3009	401	406	8010	505	506
2011	273	274	3010	407	407	8012	507	508
2012	275	281	3011	408	411	8014	509	509

ROADWAY MANAGEMENT SYSTEM
INDEX FOR SR'S LOCATED IN THE COUNTY OF CLEARFIELD

SR	BGN PAGE	END PAGE	SR	BGN PAGE	END PAGE	SR	BGN PAGE	END PAGE
8016	510	511						
9101	512	512						
9103	513	513						
9107	514	514						
9109	515	515						
9110	516	516						
9111	517	517						
9112	518	518						
9402	519	519						

pennsylvania
DEPARTMENT OF TRANSPORTATION

December 30, 2019

Pennsylvania State Roads - Straight Line Diagrams

Contained within this document are the 2020 Pennsylvania Straight Line Diagram's (SLD's) for State Routes by county within a particular PennDOT district. At the end of each year, PennDOT takes a snapshot of its current SLD database and creates PDF files from the SLD snapshot. The SLD's are a graphical representation of State Routes (SR's) that PennDOT maintains. The information shown on the SLD's is generated from data found in PennDOT's Roadway Management System (RMS) database. The data from RMS is constantly being updated to match actual roadway inventory data found on Pennsylvania's state highways. PennDOT's SR system is explained briefly in this document along with symbol definitions for each type of roadway feature or attribute found on the SLD. This PDF version of the SLD contains an individual county list of all state roads found in that county. The SR's found on the list are linked to the actual pages that show the individual SLD's. To find an SLD for a particular road that you want, simply point to that road on the SR index list and click on it to jump to the beginning page of that SLD.

If you have any questions or comments concerning information found in this document, please contact Janice L. Arellano, P.E., Chief, Roadway Inventory and Testing Unit, Asset Management Division, Bureau of Maintenance and Operations, by calling (717) 787-7294.

Additional information on state owned highways is available from your local PENNDOT Engineering District Office, RMS Unit, RMS Coordinator.

Straight Line Diagram Disclaimer: This document is for informational purposes only and may be viewed by anyone. No part of the information contained in this document may be altered or redistributed without prior written consent of PENNDOT. Straight Line Diagram information is provided "as is" without warranty of any kind, either expressed or implied. This information could include technical inaccuracies or errors of omission. Changes may be made periodically to the information herein.

Copyright © 2019 by the Commonwealth of Pennsylvania. All rights reserved.

pennsylvania
DEPARTMENT OF TRANSPORTATION

Asset Management Division
Mission Statement

To protect and preserve Pennsylvania's infrastructure by providing meaningful, timely, and accurate pavement and roadway management, design, standards, strategies, inventory and condition, as well as fair, consistent and efficient application of Commonwealth laws and regulations.

CUSTOMER SERVICE RATING FORM

Straight Line Diagram (SLD) – Customer Service Rating

As means to improve customer service, we would like you to rate the product/ service you have received, by circling a "grade" from "A" (excellent) to "E" (fail).

A **B** **C** **D** **E**

If your rating is not an "A," please let us know what we could do better.

_____

_____

_____

_____

_____

Name and Organization (optional)

_____

Thank You.

(Fold along line, and tape or staple together before mailing)

(Cut along dashed line

_____

_____

_____

Bureau of Maintenance and Operations
Asset Management Division – BOMO Annex
907 Elmerton Avenue
Harrisburg, PA 17110
ATTN: Janice Arellano

F-CS-02

PENNSYLVANIA DEPARTMENT OF TRANSPORTATION
Bureau of Maintenance and Operations, Asset Management Division

Location Referencing System (LRS) – Definitions, Uses & Testing

The Department's LRS, implemented in 1987, is the mechanism to designate the State highway network, to define roadway lengths, locations, and route connectivity, and to serve as the basis for the collection, storage, and integration of roadway information.

An LRS key is a unique series of numbers that identifies the location of each point or feature along a State route. The fourteen digit number is an integral part of the Roadway Management System (RMS) where roadway data is stored. 07/4016/0100/0857 is an example of an LRS key, which identifies County (CO) = 07, State Route (SR) = 4016, Segment (SEG) = 0100, and Offset = 0857.

County (CO)

Each of Pennsylvania's sixty-seven counties is identified by a number.

Name	#	Name	#	Name	#	Name	#
Adams	1	Clinton	18	Lackawanna	35	Potter	52
Allegheny	2	Columbia	19	Lancaster	36	Schuylkill	53
Armstrong	3	Crawford	20	Lawrence	37	Snyder	54
Beaver	4	Cumberland	21	Lebanon	38	Somerset	55
Bedford	5	Dauphin	22	Lehigh	39	Sullivan	56
Berks	6	Delaware	23	Luzerne	40	Susquehanna	57
Blair	7	Elk	24	Lycoming	41	Tioga	58
Bradford	8	Erie	25	McKean	42	Union	59
Bucks	9	Fayette	26	Mercer	43	Venango	60
Butler	10	Forest	27	Mifflin	44	Warren	61
Cambria	11	Franklin	28	Monroe	45	Washington	62
Cameron	12	Fulton	29	Montgomery	46	Wayne	63
Carbon	13	Greene	30	Montour	47	Westmoreland	64
Centre	14	Huntingdon	31	Northampton	48	Wyoming	65
Chester	15	Indiana	32	Northumberland	49	York	66
Clarion	16	Jefferson	33	Perry	50	Philadelphia	67
Clearfield	17	Juniata	34	Pike	51		

State Route (SR)

State Routes (SR's) are identified by four-digit numbers. SR numbers are assigned as follows:

1. Traffic Routes: Routes designated as Interstates, US or PA Routes 0001-0999
2. Quadrant Routes (Non-Traffic Routes) 1001-4999
3. Relocated Traffic Routes 6000-6999
4. Turned Back, Abandoned, or Null Routes 7000-7999
5. Interchanges 8001-8999
6. WYE's 9101-9199
7. Rest Areas 9201-9299
8. Truck Escape Ramps 9301-9399
9. Others 9401-9499

Even/Odd Convention: Even numbers are typically given to SR's in the East/West direction, and odd numbers to SR's that run North/South. This convention applies to Interstate Routes (except those that are Beltways or Spurs), and Quadrant Routes. This convention may or may not apply to PA or US Traffic Routes.

Hierarchy: If two or more traffic routes occupy the same section of roadway, the SR number is based on the "higher" type route, according to the following hierarchy. If the traffic routes are the same hierarchy class, then the SR number is assigned the lower numbered traffic route (Figure 1).

1. Interstates
2. U.S. Routes
3. PA Routes
4. Quadrant Routes

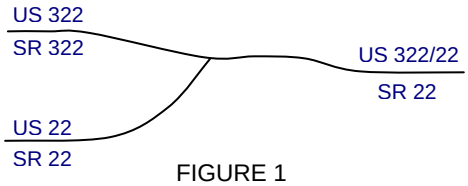

FIGURE 1

Other Numbering Conventions:

1. The first digit of a quadrant route is based on which quadrant of the county the route is located, as shown in the following diagram (Figure 2).
2. The last three digits of a Relocated Traffic Route are the same as the Traffic Route that was relocated.
3. Interchanges are numbered sequentially. Odd numbers are given to interchanges along SR's in the North/South direction; even numbers are given to interchanges along SR's in the East/West direction (Figure 3).
4. WYE's are given odd numbers if the connecting SR is odd numbered, and even numbers if the connecting SR is even numbered.
5. Rest Areas or Truck Escape Ramps are given odd numbers if they connect to the Southbound or Westbound side of an SR, and even numbers if they connect to the Northbound or Eastbound side.

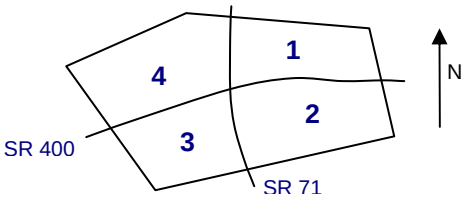

FIGURE 2

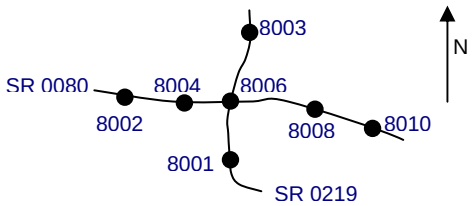

FIGURE 3

Segment (SEG)

State routes are divided into segments, which are approximately one-half mile long, and are identified by a four-digit number. Segment begin and end points are placed at physical features where possible. Segment numbers increase in the North or East direction, and typically by 10's (Figure 4). Segments are even numbered on undivided roadways, and in the Northbound or Eastbound direction of divided roadways. Segments are odd numbered in the Southbound or Westbound direction of divided roadways (Figure 5). Interstate segments are associated with the mile posts (Figure 6).

<u>Undivided Roadways</u>

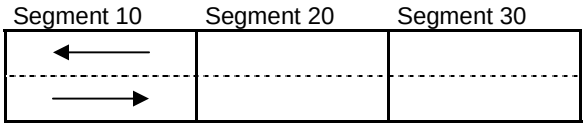

FIGURE 4

<u>Divided Roadways</u>

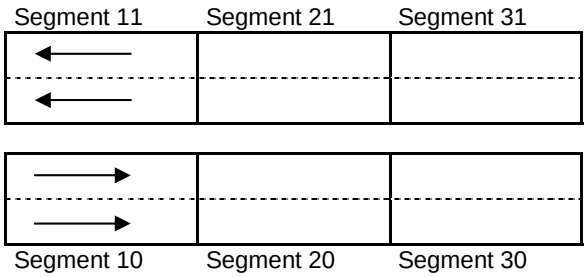

FIGURE 5

<u>Interstate Roadways</u>

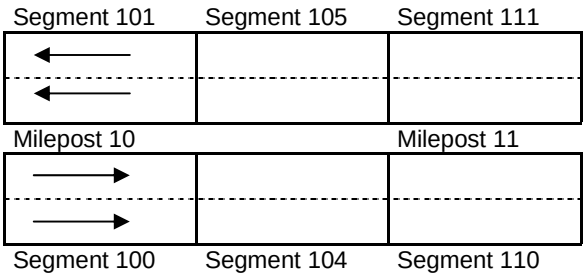

FIGURE 6

Turned Back, Abandoned, and Null Segments are given numbers in the range of 7000-7999. For two coincident State routes, the route with "lower" hierarchy is "nulled."

Segment numbering restarts on Traffic Routes at County boundaries, except Interstates (Figure 7).

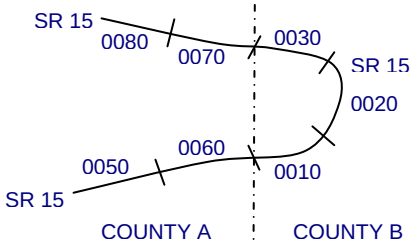

FIGURE 7

Offset

The offset, a subdivision of the segment, is the distance (in feet) from the beginning of the segment, expressed as a four-digit number. Offsets are measured in the increasing segment direction.

Segment Markers

Segment markers, which allow for easy identification of the LRS location on the State highway system, indicate the State route and segment number at the point that each segment is entered. If the beginning of a segment occurs at a physical feature, then the point of reference is at the physical feature and not the sign. At intersections, signs are used to identify beginning or ending State routes or segments.

Users of the LRS

Locations of all intersections, structures, and other points of interest are field verified and inventoried in the RMS. This information can be displayed on Straight Line Diagrams (SLD's) which can be viewed in the RMS, or hardcopy form. SLD books are refreshed and printed annually for distribution to the Department's District and County offices, as well as too many external entities.

A list of those within the Department that use the LRS to identify locations in the RMS and in the field includes personnel from the following organizations: Pavement Testing, County Maintenance, Traffic, Design, Surveys, Construction, Bridge, Permits, Crash Review, Planning and Programming, Posted & Bonded Roads, Tort Liability, and Emergency Management.

Users outside the Department include: County & Municipal governments, County 911, Planning Commissions, Federal Highway Administration, State & Local Police, Local Emergency Management, Delivery Services (UPS, Fed Ex, etc.), Fire Departments, Utility Companies, Contractors, and Consultants.

Without segment markers located in the field, all of these users would have to rely solely on the SLD, which would be extremely cumbersome at best and impossible for some.

Verification, QA & QC

In order to assure that LRS information is indicated properly in the RMS, on SLD's, and in the field, LRS Quality Assurance (QA) and Quality Commitment (QC) programs are performed each year. The Bureau of Maintenance and Operations, Asset Management Division, Roadway Inventory & Testing Unit (RITU) performs all Statewide QC testing. Field verification and QA is also performed by RITS, except in Engineering Districts 2-0, 11-0, and 12-0, where it is done "in-house." Each Engineering District is responsible for its own LRS completeness and maintenance with respect to the RMS.

Twenty percent of each county is field tested annually as part of the QA program, and five percent of each county is tested for the annual QC program. The goal of the QC program is to maintain at least 90% accuracy between the RMS and the actual field locations of highway features. Annual QC ratings are developed and reported to the Engineering Districts.

Field testing is performed by two-person teams (a permanent employee that operates the test, and a temporary employee that drives the device) with the use of vans equipped with an on-board computer and a Data Measurement Subsystem. Testing is typically performed during the months of April through November.

Vehicle location and roadway features are displayed on the van's computer screen in SLD format, and the software accepts operator inputs verifying or modifying roadway feature locations, as well as comments. Though the system can function at greater speed, test speeds are typically less than 25 mph to ensure accuracy.

There are five categories of information that is verified and/or modified:

1. State Route Length
2. Segment Length
3. Roadway Geometry (lane count, pavement & shoulder types & widths)
4. Intersecting Feature Location (intersections & bridges)
5. Segment Marker Location

STRAIGHT LINE DIAGRAM (SLD) ANNUAL REFRESH ATTRIBUTE KEY

SEGMENT MARKER	AHEAD LEFT INTER STATE OWNED	RAILROAD CROSSING	INTERSTATE MILEPOST
TURNBACK	AHEAD LEFT INTER NON-STATE	RAILROAD OVER-PASS	MFC BEGIN
NULL	AHEAD RIGHT INTE STATE OWNED	OVER-PASS	MUNICIPAL BOUNDARY
UNDIVIDED HIGHWAY	AHEAD RIGHT INTE NON-STATE	BRIDGE END	VILLAGE BEGIN
PHYSICALLY DIVIDED	BACK LEFT INTER STATE OWNED	BRIDGE BEGIN	AH - LENGTH FORWARD TO NEXT SEGMENT BEGIN BK - LENGTH BACK WARD TO PREVIOUS SEGMENT BEGIN
PAINT DIVIDED	BACK LEFT INTER NON-STATE	TUNNEL	
INTERSECTION AHEAD	BACK RIGHT INTER STATE OWNED	SIGN STRUCTURE	MFC - MAINTENANCE FUNCTIONAL CLASS A = INTERSTATE B = EXPRESSWAY AND/OR PRINCIPLE ARTERIAL C = MINOR ARTERIAL D = COLLECTOR E = LOCAL ACCESS F = INTERCHANGE RAMP
INTERSECTION BACK	BACK RIGHT INTER NON-STATE	RBR P3 BRIDGE	
REFERENCE AHEAD/BACK	T-LEFT INTERSEC STATE OWNED	RETAINING WALL	
DIVIDED CONNECTOR	T-LEFT INTERSEC NON-STATE	BRIDGE/CULVERT UNDER FILL	NULL AND TURNBACK SEGMENTS ARE DISPLAYED IN THE DEPARTMENT"S ROADWAY MANAGEMENT SYSTEM (RMS) AS 100 FEET IN LENGTH. ACTUAL SEGMENT AND SECTION LENGTHS MAY VARY SIGNIFICANTLY
CROSS INTERSEC STATE OWNED	T-RIGHT INTERSEC STATE OWNED	PIPE (STAMPP)	
CROSS INTERSEC NON-STATE	T-RIGHT INTERSEC NON-STATE	ROTARY INTERSEC	

STRAIGHT LINE DIAGRAM (SLD) ANNUAL REFRESH ATTRIBUTE KEY

ROAD CLOSED	POI POINT OF INTEREST	BRIDGE CLOSED	P BRIDGE POSTED
M MONITORING SITE	TRAFFIC SIGNAL	W RWIS SITE	NC - STREET NAME CHANGE

DIR: B TOTAL LEN: .000 MI. DIST: 02-2 SR: 9402
LEFT MUN: LAWRENCE T RIGHT MUN: LAWRENCE T

000946 FT 000946 FT

DIR: S TOTAL LEN: .046 MI. DIST: 02-2 SR: 9112
LEFT MUN: LAWRENCE T RIGHT MUN: LAWRENCE T

000245 FT

000000 FT

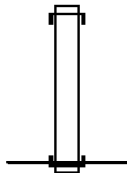

000245 FT
INTER-AHD MOUNT ZION RD
0010/0245 (SR1003 SEG 0080/1359)
000000 FT 2 0 17084 2 00 0000+00
NC RAMP A RD
INTER-BK TWENTY EIGHTH DIVISION
(SR0322 SEG 0350/2215)
MFC BEGIN = F
S 0010/0000 LENGTH(AH 0245 BK 0000)

DIR: S TOTAL LEN: .042 MI. DIST: 02-2 SR: 9111
LEFT MUN: SANDY T RIGHT MUN: SANDY T

000220 FT

000000 FT

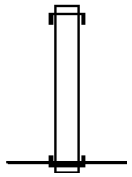

000220 FT
INTER-AHD BUFFALO PITTSBURGH HW
0010/0220 (SR0219 SEG 0921/0293)
000000 FT 0 0 00000 0 00 0000+00
NC SR 9111 SH
INTER-BK MAIN ST
(SR0830 SEG 0020/3442)
MFC BEGIN = F
S 0010/0000 LENGTH(AH 0220 BK 0000)

DIR: W TOTAL LEN: .095 MI. DIST: 02-2 SR: 9110
LEFT MUN: PINE T RIGHT MUN: PINE T

000502 FT

000244 FT

000502 FT
INTER-AHD TWENTY EIGHTH DIVISION
0750/0258 (SR0322 SEG 0300/0217)
000244 FT 1 0 00862 2 00 0000+00
INTER-BK TWENTY EIGHTH DIVISION
(SR0322 SEG 0290/1482)
S 0750/0000 LENGTH(AH 0258 BK 0244)

000000 FT

INTER-AHD TWENTY EIGHTH DIVISION
0010/0244 (SR0322 SEG 0290/1482)
000000 FT 1 0 00862 2 01 0000+00
NC RAMP B RD
INTER-BK SR 0153 SH
(SR0153 SEG 0411/0207)
MFC BEGIN = F
S 0010/0000 LENGTH(AH 0244 BK 0000)

DIR: W TOTAL LEN: .063 MI. DIST: 02-2 SR: 9109
LEFT MUN: MORRIS T RIGHT MUN: MORRIS T

000333 FT

000000 FT

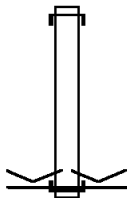

000333 FT
INTER-AHD ALLPORT CUTOFF RD
0010/0333 (SR2030 SEG 0150/0066)
000000 FT 1 0 00668 0 00 0321+93
VILLAGE: ALLPORT
NC ALLPORT CUTOFF RD
INTER-BK ALLPORT TO KYLERTOWN HW
(SR0053 SEG 0730/0095)
MFC BEGIN = F
S 0010/0000 LENGTH(AH 0333 BK 0000)

DIR: N TOTAL LEN: .053 MI. DIST: 02-2 SR: 9107
LEFT MUN: BRADY T RIGHT MUN: BRADY T

000278 FT

000000 FT

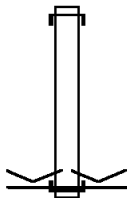

000278 FT
INTER-AHD WATSON HW
0010/0278 (SR0219 SEG 0804/0138)
000000 FT 1 0 00059 0 03 1285+37
VILLAGE: SALEM
NC SALEM TO DUBOIS RD
INTER-BK CARSON HILL RD
(SR0219 SEG 0802/0284)
MFC BEGIN = F
S 0010/0000 LENGTH(AH 0278 BK 0000)

DIR: S TOTAL LEN: .116 MI. DIST: 02-2 SR: 9103
LEFT MUN: SANDY T RIGHT MUN: SANDY T

000613 FT

000000 FT

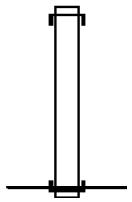

000613 FT
INTER-AHD BLINKER PY
0250/0613 (SR0119 SEG 0073/0209)

000000 FT 1 0 00338 2 00 0000+00
NC SR 9103 SH
INTER-BK SALEM TO DUBOIS RD
(SR0219 SEG 0830/0605)
MFC BEGIN = F
S 0250/0000 LENGTH(AH 0613 BK 0000)

DIR: E TOTAL LEN: .047 MI. DIST: 02-2 SR: 9101
LEFT MUN: SANDY T RIGHT MUN: SANDY T

000247 FT

000000 FT

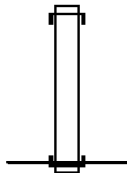

000247 FT
INTER-AHD TWENTY EIGHTH DIVISION
0500/0247 (SR0322 SEG 0030/0000)
000000 FT 1 0 00338 2 01 0000+00
NC RAMP A
INTER-BK BLINKER PY
(SR0119 SEG 0050/0161)
MFC BEGIN = F
S 0500/0000 LENGTH(AH 0247 BK 0000)

DIR: W TOTAL LEN: .623 MI. DIST: 02-2 SR: 8016
LEFT MUN: LAWRENCE T RIGHT MUN: LAWRENCE T

003290 FT

003290 FT WOODLAND RD
(SR0322 SEG 0472/0000)

DIR: W TOTAL LEN: .623 MI. DIST: 02-2 SR: 8016
LEFT MUN: LAWRENCE T RIGHT MUN: LAWRENCE T

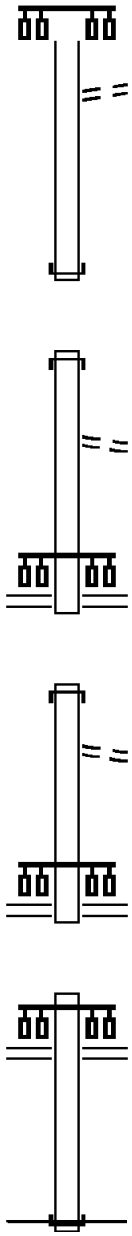

0760/1287
TO 0322/0472 SH
0760/1153 (CONN)

002003 FT

002003 FT 1 0 01106 2 05 0000+00
NC RAMP D RD
INTER-BK CLEARFIELD BP
(SR0879 SEG 0300/3247)
0760/0000 LENGTH(AH 1287 BK 0777)

INTER-AHD CLEARFIELD BP
0750/0777 (SR0879 SEG 0310/0772)

FROM 0322/0470 SH
0750/0164 (CONN)
001226 FT

001226 FT 1 0 01106 2 04 0000+00
NC RAMP C RD
DAISY ST
(SR0322 SEG 0471/1731)
(SR0322 SEG 0470/1722)
0750/0000 LENGTH(AH 0777 BK 0567)

INTER-AHD CLEARFIELD BP
0260/0567 (SR0879 SEG 0310/1135)
FROM 0322/0471 SH
0260/0124 (CONN)
000659 FT

000659 FT 1 0 01106 2 03 0000+00
NC RAMP B RD
DAISY ST
(SR0322 SEG 0471/0956)
(SR0322 SEG 0470/0956)
0260/0000 LENGTH(AH 0567 BK 0659)

WOODLAND RD
(SR0322 SEG 0471/0938)
(SR0322 SEG 0470/0938)
0250/0659

000000 FT

000000 FT 1 0 01106 2 02 0000+00
NC RAMP A RD
INTER-BK CLEARFIELD BP
(SR0879 SEG 0310/1414)
MFC BEGIN = F
0250/0000 LENGTH(AH 0659 BK 0000)

DIR: S TOTAL LEN: .769 MI. DIST: 02-2 SR: 8014
LEFT MUN: COOPER T RIGHT MUN: COOPER T

004058 FT

002679 FT

002281 FT

FROM 0053/0760 SH
(CONN)

0250/0064
000834 FT

000000 FT

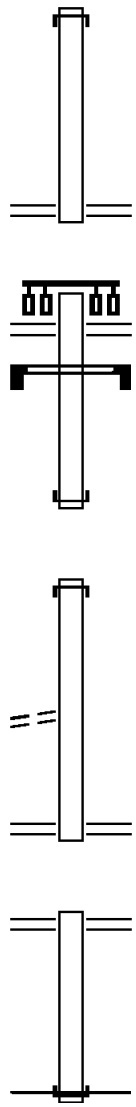

004058 FT
INTER-AHD Z H CONFAIR MEMORIAL HW
0750/1379 (SR0080 SEG 1330/0000)

002679 FT 1 0 01009 2 28 0000+00
NC RAMP B RD
ALLPORT TO KYLERTOWN HW
(SR0053 SEG 0750/1545)
S 0750/0000 LENGTH(AH 1379 BK 0398)

ALLPORT TO KYLERTOWN HW
(SR0053 SEG 0770/0084)
0500/0398
SIGN: CANTILEVER
0500/0056 BMSID 17/8014/0500/0056
002281 FT 1 0 01009 2 30 0013+36
NC RAMP D RD
INTER-BK Z H CONFAIR MEMORIAL HW
(SR0080 SEG 1331/0632)
S 0500/0000 LENGTH(AH 0398 BK 1447)

INTER-AHD Z H CONFAIR MEMORIAL HW
0250/1447 (SR0080 SEG 1325/1333)

000834 FT 1 0 01009 2 29 0025+31
NC RAMP C RD
ALLPORT TO KYLERTOWN HW
(SR0053 SEG 0760/1490)
S 0250/0000 LENGTH(AH 1447 BK 0834)

ALLPORT TO KYLERTOWN HW
0010/0834 (SR0053 SEG 0750/1180)

000000 FT 1 0 01009 2 27 0000+00
NC RAMP A RD
INTER-BK Z H CONFAIR MEMORIAL HW
(SR0080 SEG 1324/0427)
MFC BEGIN = F
S 0010/0000 LENGTH(AH 0834 BK 0000)

DIR: S TOTAL LEN: .854 MI. DIST: 02-2 SR: 8012
LEFT MUN: BRADFORD T RIGHT MUN: BRADFORD T

004511 FT

004511 FT
INTER-AHD Z H CONFAIR MEMORIAL HW
0750/1026 (SR0080 SEG 1230/0351)

DIR: S TOTAL LEN: .854 MI. DIST: 02-2 SR: 8012
LEFT MUN: BRADFORD T RIGHT MUN: BRADFORD T

FROM 0970/0032 SH
(CONN)

0750/0326
003485 FT

003485 FT 1 0 01009 2 26 0000+00
NC RAMP D RD
INTER-BK SR 0970 SH
(SR0970 SEG 0032/1202)
S 0750/0000 LENGTH(AH 1026 BK 1852)

INTER-AHD SR 0970 SH
0500/1852 (SR0970 SEG 0032/2135)

TO 0970/0032 SH
(CONN)

0500/1724

001633 FT

001633 FT 1 0 01009 2 25 0000+00
NC RAMP C RD
INTER-BK Z H CONFAIR MEMORIAL HW
(SR0080 SEG 1231/1303)
S 0500/0000 LENGTH(AH 1852 BK 0912)

INTER-AHD Z H CONFAIR MEMORIAL HW
0250/0912 (SR0080 SEG 1225/1159)

FROM 0970/0032 SH
(CONN)

0250/0092
000721 FT

000721 FT 1 0 01009 2 23 0000+00
NC RAMP A RD
INTER-BK SR 0970 SH
(SR0970 SEG 0032/2076)
S 0250/0000 LENGTH(AH 0912 BK 0721)

INTER-AHD SR 0970 SH
0010/0721 (SR0970 SEG 0032/1298)

TO 0970/0032 SH
(CONN)

0010/0647

SULPHUR RUN
STRUCTURE LENGTH 8 FT
0010/0020 BMSID 17/0080/1224/1188
000000 FT 1 0 01009 2 24 0000+00
NC RAMP B RD
INTER-BK Z H CONFAIR MEMORIAL HW
(SR0080 SEG 1224/1398)
MFC BEGIN = F
S 0010/0000 LENGTH(AH 0721 BK 0000)

000000 FT

DIR: W TOTAL LEN: .808 MI. DIST: 02-2 SR: 8010
LEFT MUN: LAWRENCE T RIGHT MUN: LAWRENCE T

004267 FT

004267 FT
INTER-AHD Z H CONFIR MEMORIAL HW
0750/0796 (SR0080 SEG 1194/1447)

DIR: W TOTAL LEN: .808 MI. DIST: 02-2 SR: 8010
LEFT MUN: LAWRENCE T RIGHT MUN: LAWRENCE T

```
                          003471 FT          003471 FT 1 0 01009 2 22 0000+00
                                                  NC RAMP M RD
                                                         SHAWVILLE RD
                                                         (SR0879 SEG 0350/0000)
                                             INTER-BK    SR 8010
                                                         (SR8010 SEG 0010/1364)
                                           S 0750/0000 LENGTH(AH 0796 BK 1002)

                                             INTER-AHD   SR 8010
                                                         (SR8010 SEG 0250/0000)
                                                         SHAWVILLE RD
                                             0500/1002   (SR0879 SEG 0350/0464)

                          002469 FT          002469 FT 1 0 01009 2 20 0015+67
                                                  NC RAMP K RD
                                             INTER-BK    Z H CONFAIR MEMORIAL HW
                                                         (SR0080 SEG 1195/1769)
                                           S 0500/0000 LENGTH(AH 1002 BK 1105)

Z H CONFAIR MEMORIAL HW
(SR0080 SEG 1191/2141)    0250/1105

                                                         SULPHUR RUN
                                                         STRUCTURE LENGTH    8 FT
                                             0250/0892   BMSID 17/0080/1224/1188

                          001364 FT          001364 FT 1 0 01009 2 19 0013+48
                                                  NC RAMP J RD
                                                         SHAWVILLE RD
                                                         (SR0879 SEG 0350/0464)
                                             INTER-BK    SR 8010
                                                         (SR8010 SEG 0500/1002)
                                           S 0250/0000 LENGTH(AH 1105 BK 1364)

                                             INTER-AHD   SR 8010
                                                         (SR8010 SEG 0750/0000)
                                                         SHAWVILLE RD
                                             0010/1364   (SR0879 SEG 0350/0000)

                                                          SIGN: CANTILEVER
                                             0010/0758   BMSID 17/8010/0010/0758

                          000000 FT          000000 FT 1 0 01009 2 21 0000+00
                                                  NC RAMP L RD
                                             INTER-BK    Z H CONFAIR MEMORIAL HW
                                                         (SR0080 SEG 1190/2040)
                                                         MFC BEGIN = F
                                           S 0010/0000 LENGTH(AH 1364 BK 0000)
```

DIR: S TOTAL LEN: .568 MI. DIST: 02-2 SR: 8009
LEFT MUN: LAWRENCE T RIGHT MUN: LAWRENCE T

```
002998 FT                    002998 FT
                             INTER-AHD  RAMP  B  RD
                             0280/0333  (SR8009  SEG  0270/0279)
002665 FT                    002665  FT  1  0  17038  2  02  0000+00
                                   NC  RAMP  C  RD
                             INTER-BK   PARK  AV
                                        (SR0153  SEG  0350/0227)
                           S 0280/0000  LENGTH(AH  0333  BK  1176)

                                        CLEARFIELD  BP  EB
                                        (SR0879  SEG  0271/0510)
                             0270/1176  (SR0879  SEG  0270/0510)
                                        TO  0879/0270  SH
                             0270/0986  (CONN)

                                        RAMP  C  RD
                             0270/0279  (SR8009  SEG  0280/0333)
001489 FT                    001489  FT  1  0  17038  2  01  0000+00
                                   NC  RAMP  B  RD
                                        PARK  AV
                                        (SR0153  SEG  0350/0018)
                           S 0270/0000  LENGTH(AH  1176  BK  0273)

                             INTER-AHD  RAMP  A  RD
                             0260/0273  (SR8009  SEG  0250/0220)
001216 FT                    001216  FT  1  0  17038  0  03  0000+00
                                   NC  LEG  A  RD
                             INTER-BK   CLEARFIELD  BP
                                        (SR0879  SEG  0270/0312)
                           S 0260/0000  LENGTH(AH  0273  BK  1216)

                                        PARK  AV
                             0250/1216  (SR0153  SEG  0350/0000)

                                        LEG  A  RD
                             0250/0220  (SR8009  SEG  0260/0273)
000000 FT                    000000  FT  1  0  17038  2  00  0000+00
                                   NC  RAMP  A  RD
                                        CLEARFIELD  BP  EB
                                        (SR0879  SEG  0271/0492)
                                        (SR0879  SEG  0270/0492)
                                        MFC  BEGIN  =  F
                           S 0250/0000  LENGTH(AH  1216  BK  0000)
```

DIR: S TOTAL LEN: 1.832 MI. DIST: 02-2 SR: 8006
LEFT MUN: PINE T RIGHT MUN: PINE T

009675 FT

009675 FT
INTER-AHD Z H CONFAIR MEMORIAL HW
0750/1201 (SR0080 SEG 1104/1562)

FROM 0153/0461 SH
(CONN)

0750/0513
008474 FT

008474 FT 1 0 01009 2 13 0000+00
NC RAMP G RD
INTER-BK SR 0153 SH
(SR0153 SEG 0460/0964)
S 0750/0000 LENGTH(AH 1201 BK 2086)

INTER-AHD Z H CONFAIR MEMORIAL HW
0520/2086 (SR0080 SEG 1105/0709)

006388 FT

006388 FT 1 0 01009 2 17 0009+15
NC RAMP C RD
INTER-BK SR 0153 SH
(SR0153 SEG 0470/0871)
S 0520/0000 LENGTH(AH 2086 BK 0509)

INTER-AHD SR 0153 SH
0510/0509 (SR0153 SEG 0470/1587)

005879 FT

005879 FT 1 0 01009 2 17 0017+83

DIR: S TOTAL LEN: 1.832 MI. DIST: 02-2 SR: 8006
LEFT MUN: PINE T RIGHT MUN: PINE T

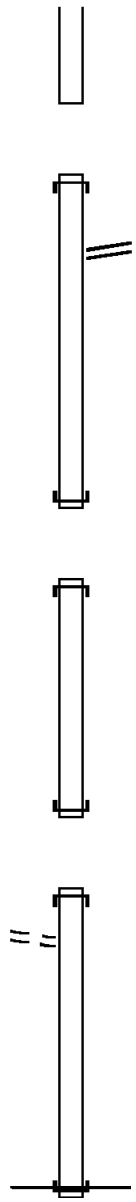

NC RAMP D RD
REF-BK RAMP E RD
(SR8006 SEG 0500/1880)
0510/0000 LENGTH(AH 0509 BK 2208)

INTER-AHD SR 0153 SH
0500/2208 (SR0153 SEG 0470/1226)
RAMP D RD
(SR8006 SEG 0510/0000)
NC RAMP E RD

003671 FT

003671 FT 1 0 01009 2 15 0021+64
NC RAMP D RD
INTER-BK Z H CONFAIR MEMORIAL HW
(SR0080 SEG 1105/1384)
0500/0000 LENGTH(AH 2208 BK 1507)

INTER-AHD Z H CONFAIR MEMORIAL HW
0250/1507 (SR0080 SEG 1101/1103)

002164 FT

002164 FT 1 0 01009 2 15 0021+64
NC RAMP A RD
INTER-BK SR 0153 SH
(SR0153 SEG 0471/1902)
0250/0000 LENGTH(AH 1507 BK 2164)

INTER-AHD SR 0153 SH
0010/2164 (SR0153 SEG 0461/1114)

TO 0153/0460 SH
(CONN)

0010/1675

000000 FT

000000 FT 1 0 01009 2 16 0000+00
NC RAMP B RD
INTER-BK Z H CONFAIR MEMORIAL HW
(SR0080 SEG 1100/1755)
MFC BEGIN = F
0010/0000 LENGTH(AH 2164 BK 0000)

DIR: S TOTAL LEN: 1.088 MI. DIST: 02-2 SR: 8004
LEFT MUN: SANDY T RIGHT MUN: SANDY T

005744 FT

005744 FT DUBOIS TO SABULA RD
0260/1571 (SR0255 SEG 0060/1507)

DIR: S TOTAL LEN: 1.088 MI. DIST: 02-2 SR: 8004
LEFT MUN: SANDY T RIGHT MUN: SANDY T

```
004173 FT                    004173 FT 1 0 01009 2 09 0000+00
                                   NC RAMP C RD
                             INTER-BK   Z H CONFAIR MEMORIAL HW
                                        (SR0080 SEG 1005/2771)
                           S 0260/0000 LENGTH(AH 1571 BK 1820)

                             INTER-AHD Z H CONFAIR MEMORIAL HW
                             0250/1820 (SR0080 SEG 1005/1913)

                                        FROM 0255/0060 SH
                             0250/0095 (CONN)
002353 FT                    002353 FT 1 0 01009 2 10 0021+87
                                   NC RAMP D RD
                                        DUBOIS TO SUBULA RD
                                        (SR0255 SEG 0060/1507)
                           S 0250/0000 LENGTH(AH 1820 BK 1120)

                             INTER-AHD Z H CONFAIR MEMORIAL HW
                             0020/1120 (SR0080 SEG 1004/2364)

                                        FROM 0255/0060 SH
                             0020/0095 (CONN)
001233 FT                    001233 FT 1 0 01009 2 08 0014+58
                                   NC RAMP B RD
                                        DUBOIS TO SUBULA RD
                                        (SR0255 SEG 0060/0000)
                           S 0020/0000 LENGTH(AH 1120 BK 1233)

                                        DUBOIS TO SABULA RD
                                        (SR0255 SEG 0060/0000)
                             0010/1233

000000 FT                    000000 FT 1 0 01009 2 07 0000+00
                                   NC RAMP A RD
                             INTER-BK   Z H CONFAIR MEMORIAL HW
                                        (SR0080 SEG 1004/1605)
                                        MFC BEGIN = F
                           S 0010/0000 LENGTH(AH 1233 BK 0000)
```

DIR: S TOTAL LEN: 1.224 MI. DIST: 02-2 SR: 8002
LEFT MUN: SANDY T RIGHT MUN: SANDY T

006465 FT

006012 FT

RAMP E RD
(SR8002 SEG 0760/0453) 0750/0369

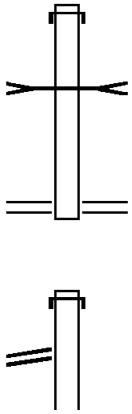

006465 FT
INTER-AHD RAMP D RD
0760/0453 (SR8002 SEG 0750/0369)
SLAB RUN
STRUCTURE LENGTH 8 FT
0760/0445 BMSID 17/0080/0964/1370
006012 FT 1 0 01009 2 04 0000+00
NC RAMP E RD
BUFFALO PITTSBURGH HW
(SR0219 SEG 0930/0456)
5 0760/0000 LENGTH(AH 0453 BK 0843)

INTER-AHD Z H CONFAIR MEMORIAL HW
0750/0843 (SR0080 SEG 0964/1889)

SLAB RUN
STRUCTURE LENGTH 8 FT

DIR: S TOTAL LEN: 1.224 MI. DIST: 02-2 SR: 8002
LEFT MUN: SANDY T RIGHT MUN: SANDY T

```
                                          0750/0365 BMSID 17/0080/0964/1370
005169 FT                                 005169 FT 1 0 01009 2 03 0000+00
                                                NC RAMP D RD
                                          INTER-BK  BUFFALO PITTSBURGH HW
                                                    (SR0219 SEG 0930/0000)
                                        S 0750/0000 LENGTH(AH 0843 BK 1632)

                                          INTER-AHD Z H CONFAIR MEMORIAL HW
                                          0510/1632 (SR0080 SEG 0965/0793)

                                                    FROM 0219/0930 SH
                                          0510/0215 (CONN)
003537 FT                                 003537 FT 1 0 01009 2 01 0003+58
                                                NC RAMP B RD
                                                    BUFFALO PITTSBURGH HW
                                                    (SR0219 SEG 0940/0000)
                                        S 0510/0000 LENGTH(AH 1632 BK 2260)

                                                    SR 219
                                          0500/2260 (SR0219 SEG 0940/0000)
                                                    TO 0219/0940 SH
                                          0500/2082 (CONN)

                                                    SLAB RUN
                                                    STRUCTURE LENGTH 11 FT
                                          0500/0587 BMSID 17/8002/0500/0587
001277 FT                                 001277 FT 1 0 01009 2 01 0000+00
                                                NC RAMP A RD
                                          INTER-BK  Z H CONFAIR MEMORIAL HW
                                                    (SR0080 SEG 0965/1912)
                                        S 0500/0000 LENGTH(AH 2260 BK 1277)

                                          INTER-AHD BUFFALO PITTSBURGH HW
TO 0219/0930 SH                           0010/1277 (SR0219 SEG 0931/0000)
(CONN)
                 0010/0705
000000 FT                                 000000 FT 1 0 01009 2 05 0000+00
                                                NC RAMP F RD
                                          INTER-BK  Z H CONFAIR MEMORIAL HW
                                                    (SR0080 SEG 0962/1158)
                                                    MFC BEGIN = F
                                        S 0010/0000 LENGTH(AH 1277 BK 0000)
```

DIR: B TOTAL LEN: .002 MI. DIST: 02-2 SR: 4031
LEFT MUN: SANDY T RIGHT MUN: SANDY T

000009 FT

000000 FT

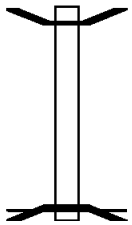

000009 FT BMSEN 17/4031/0010/0000
REF-AHD 8TH ST
0010/0009 (T385)
000000 FT 0 0 00000 0 00 0000+00
NC 8TH ST
REF-BK 8TH ST
(T385)
REISINGER RUN
BMSBG 17/4031/0010/0000
MFC BEGIN = D
0010/0000 LENGTH(AH 0009 BK 0000)

DIR: B TOTAL LEN: .000 MI. DIST: 02-2 SR: 4029
LEFT MUN: PINE T RIGHT MUN: PINE T

000000 FT

000000 FT
7010/0000 LENGTH(AH 0109 BK 0000)

DIR: B TOTAL LEN: .072 MI. DIST: 02-2 SR: 4027
LEFT MUN: PINE T RIGHT MUN: PINE T

000379 FT	000379 FT	BMSEN 17/4027/0030/0000
	REF-AHD	GORDON RD
	0030/0182	(FRST)
000197 FT	000197 FT	1 0 01009 0 00 0657+90
	REF-BK	GORDON RD
		(FRST)
		LR 1009 WB
		BMSBG 17/4027/0030/0000
	0030/0000	LTH AH 000182 BK 000100
000197 FT	000197 FT	
	7024/0000	LTH AH 000100 BK 000016
	REF-AHD	GORDON RD
	0020/0016	(FRST)
000181 FT	000181 FT	0 0 00000 0 00 0000+00
		STONEY RUN
		STRUCTURE LENGTH 16 FT
		BMSID 17/4027/0020/0000
	REF-BK	GORDON RD
		(FRST)
	0020/0000	LTH AH 000016 BK 000100
000181 FT	000181 FT	
	7014/0000	LTH AH 000100 BK 000181
		BMSEN 17/4027/0010/0000
	REF-AHD	GORDON RD
	0010/0181	(FRST)
000000 FT	000000 FT	1 0 01009 0 00 0655+05
	NC GORDON RD	
	REF-BK	GORDON RD
		(FRST)
		LR 1009 EB
		BMSBG 17/4027/0010/0000
		MFC BEGIN = E
	0010/0000	LENGTH(AH 0181 BK 0000)

DIR: B TOTAL LEN: .063 MI. DIST: 02-2 SR: 4025
LEFT MUN: UNION T RIGHT MUN: UNION T

000335 FT

000000 FT

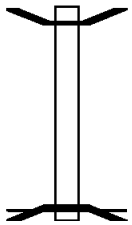

000335 FT BMSEN 17/4025/0010/0000
REF-AHD CONTINENTAL DR
0010/0335 (T361)
000000 FT 1 0 01009 0 00 0410+89
NC CONTINENTAL DR
REF-BK CONTINENTAL DR
(T361)
LR 1009
BMSBG 17/4025/0010/0000
MFC BEGIN = E
0010/0000 LENGTH(AH 0335 BK 0000)

DIR: B TOTAL LEN: .004 MI. DIST: 02-2 SR: 4021
LEFT MUN: SANDY T RIGHT MUN: SANDY T

000022 FT 000022 FT

DIR: B TOTAL LEN: .004 MI. DIST: 02-2 SR: 4021
LEFT MUN: SANDY T RIGHT MUN: SANDY T

		7104/0000 LENGTH(AH 0100 BK 0017)
000022 FT		000022 FT
		7100/0000 LENGTH(AH 0017 BK 0100)
000022 FT		000022 FT
		7094/0000 LENGTH(AH 0100 BK 0017)
000022 FT		000022 FT
		7090/0000 LENGTH(AH 0017 BK 0100)
000022 FT		000022 FT
		7086/0000 LENGTH(AH 0100 BK 0181)
000022 FT		000022 FT
		7084/0000 LENGTH(AH 0181 BK 0015)
000022 FT		000022 FT
		7082/0000 LENGTH(AH 0015 BK 2347)
000022 FT		000022 FT
		7080/0000 LENGTH(AH 2347 BK 2236)
000022 FT		000022 FT
		7070/0000 LENGTH(AH 2236 BK 1734)
000022 FT		000022 FT
		7066/0000 LENGTH(AH 1734 BK 0008)
		BMSEN 17/4021/0064/0000
	*	REF-AHD MOUNTAIN RUN RD
		0064/0008 (T438)
000014 FT		000014 FT 0 0 00000 0 00 0000+00
	*	REF-BK MOUNTAIN RUN RD
		(T438)
		FINLEY HOLLOW
		BMSBG 17/4021/0064/0000
	S	0064/0000 LENGTH(AH 0008 BK 1354)
000014 FT		000014 FT
		7062/0000 LENGTH(AH 1354 BK 0014)
		BMSEN 17/4021/0060/0000
	*	REF-AHD MOUNTAIN RUN RD
		0060/0014 (T438)
000000 FT		000000 FT 2 0 17031 0 00 0142+40
		NC MOUNTAIN RUN RD
	*	REF-BK MOUNTAIN RUN RD
		(T438)
		MOUNTAIN RUN
		BMSBG 17/4021/0060/0000
	S	0060/0000 LENGTH(AH 0014 BK 3242)
000000 FT		000000 FT
		7050/0000 LENGTH(AH 3242 BK 2868)
000000 FT		000000 FT
		7040/0000 LENGTH(AH 2868 BK 2972)
000000 FT		000000 FT
		7030/0000 LENGTH(AH 2972 BK 2702)
000000 FT		000000 FT
		7020/0000 LENGTH(AH 2702 BK 2435)
000000 FT		000000 FT
		7010/0000 LENGTH(AH 2435 BK 0000)

DIR: B TOTAL LEN: .321 MI. DIST: 02-2 SR: 4019
LEFT MUN: DUBOIS CITY C RIGHT MUN: DUBOIS CITY C

001694 FT
001690 FT
001690 FT
001690 FT
001657 FT
001657 FT

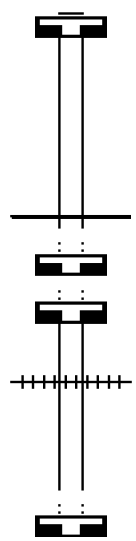

```
001694 FT
7054/0000 LENGTH(AH 1450 BK 0004)
REF-AHD   FIRST ST
0052/0004 (CITY)
001690 FT 2 0 17013 0 00 0013+63
     NC FIRST ST
REF-BK    FIRST ST
          (CITY)
          MFC BEGIN = E
0052/0000 LENGTH(AH 0004 BK 1369)
001690 FT
7050/0000 LENGTH(AH 1369 BK 0287)
001690 FT
7048/0000 LENGTH(AH 0287 BK 0033)
REF-AHD   DUBOIS ST
0046/0033 (CITY)
0046/0015 (AAR 528218G)#TRKS 01
001657 FT 0 0 00000 0 00 0000+00
REF-BK    DUBOIS ST
          (CITY)
0046/0000 LENGTH(AH 0033 BK 0883)
001657 FT
7044/0000 LENGTH(AH 0883 BK 0098)
```

DIR: B TOTAL LEN: .321 MI. DIST: 02-2 SR: 4019
LEFT MUN: DUBOIS CITY C RIGHT MUN: DUBOIS CITY C

		BMSEN 17/4019/0042/0000
		* REF-AHD DUBOIS ST
		0042/0098 (CITY)
	001559 FT	001559 FT 0 00000 0 0 0000+00
		* REF-BK DUBOIS ST
		(CITY)
		SANDY LICK CREEK
		BMSBG 17/4019/0042/0000
		S 0042/0000 LENGTH(AH 0098 BK 0748)
	001559 FT	001559 FT
		7040/0000 LENGTH(AH 0748 BK 0033)
		* REF-AHD DUBOIS ST
		0038/0033 (CITY)
		0038/0015 (AAR 148661F)#TRKS 02
	001526 FT	001526 FT 0 0 00000 0 00 0000+00
		NC DUBOIS ST
		* REF-BK DUBOIS ST
		(CITY)
		S 0038/0000 LENGTH(AH 0033 BK 0478)
	001526 FT	001526 FT
		7036/0000 LENGTH(AH 0478 BK 3174)
	001526 FT	001526 FT
		7030/0000 LENGTH(AH 3174 BK 0871)
	001526 FT	001526 FT
		7024/0000 LENGTH(AH 0871 BK 0660)
	001526 FT	001526 FT
HOSPITAL AV (CITY)		7022/0000 LENGTH(AH 0660 BK 1085)
		INTER-AHD MAIN ST
MAIN ST EXT (CITY)	0012/1085	(CITY)
		0012/1085
		DUBOIS CITY
		0012/0957 SANDY T
MURTLAND AV (T343)	0012/0202	
	000441 FT	000441 FT 0 0 00000 0 00 0000+00
		S 0012/0000 LENGTH(AH 1085 BK 0441)
		SMITHFIELD ST
		0010/0424 (T341)
DENTON ST (T391)	0010/0080	
	000000 FT	000000 FT 2 0 17014 0 00 0112+05
		NC DIXON AV
		BUFFALO PITTSBURGH HW
		(SR0219 SEG 0850/0634)
		INTER-BK DIXON AV
		(T777)
		MFC BEGIN = C
		S 0010/0000 LENGTH(AH 0441 BK 0000)

DIR: B TOTAL LEN: .013 MI. DIST: 02-2 SR: 4018
LEFT MUN: HUSTON T RIGHT MUN: HUSTON T

000071 FT

000000 FT

000000 FT

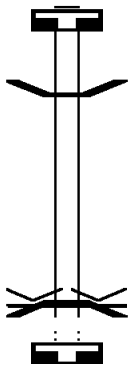

```
000071 FT
7014/0000 LENGTH(AH 0100 BK 0071)
          BMSEN 17/4018/0010/0000
* REF-AHD  TYLER RD
0010/0071 (T337)
000000 FT 2 0 17142 0 00 0012+14
          VILLAGE: TYLER
     NC TYLER RD
* REF-BK   TYLER RD
          (T337)
          BENNETS BR
          BMSBG 17/4018/0010/0000
          MFC BEGIN = E
S 0010/0000 LENGTH(AH 0071 BK 0100)
000000 FT
7008/0000 LENGTH(AH 0100 BK 0000)
```

DIR: B TOTAL LEN: .636 MI. DIST: 02-2 SR: 4017
LEFT MUN: SANDY T RIGHT MUN: SANDY T

	003359 FT		003359 FT	
			INTER-AHD	FIRST ST
				(T811)
				BEE LINE HW
DUBOIS AV				(SR0255 SEG 0040/0000)
(SR0255 SEG 0040/0000)	0020/2166		0020/2166	
			0020/2112	(AAR 528223D)#TRKS 01
				SIGN STRUCTURE
			0020/1949	BMSID 17/4017/0020/1949
BEAVER DR				
(CITY)	0020/0886	==	0020/0886	
			0020/0587	BMSEN 17/4017/0020/0519
				1 0 00402 0 00 0096+46
				SANDY LICK C
			0020/0519	BMSBG 17/4017/0020/0519
				QUALITY WAY
		==	0020/0372	(T364)
LEZZER LUMBER CO RD				
(PRDR)	0020/0240	POI	0020/0240	(APRA) LEZZER LUMBER CO
	001193 FT		001193 FT	1 0 00402 0 00 0091+29
				(AAR 148682Y)#TRKS 01
			5 0020/0000	LENGTH(AH 2166 BK 1193)
				SATERLEE RD
		==	0010/1088	(PRDR)
EASTERN AV				
(T384)	0010/0896	==		
				OKLAHOMA CEMETERY RD
		==	0010/0740	(T367)
	000000 FT		000000 FT	1 0 00402 0 00 0079+36
				VILLAGE: OKLAHOMA
			NC	SHAFFER RD
				MAPLE AV
				(SR4014 SEG 0050/0000)
			INTER-BK	FOURTEENTH ST
				(T369)
				MFC BEGIN = C
			5 0010/0000	LENGTH(AH 1193 BK 0000)

DIR: B TOTAL LEN: 1.900 MI. DIST: 02-2 SR: 4016
LEFT MUN: SANDY T RIGHT MUN: SANDY T

010032 FT

010032 FT
7044/0000 LENGTH(AH 0100 BK 2222)

DIR: B TOTAL LEN: 1.900 MI. DIST: 02-2 SR: 4016
LEFT MUN: SANDY T RIGHT MUN: SANDY T

```
                                                  * REF-AHD   HOME CAMP RD
                                                    0040/2222 (T340)

                        007810 FT                   007810 FT 2 0 17030 0 00 0292+56
                                                  S 0040/0000 LENGTH(AH 2222 BK 2806)

SHER-DE-LIN RD
(SR4015 SEG 0010/0000)   0030/0542                  0030/0542 MFC BEGIN = E
PLATT RD
(T372)                   0030/0355
                        005004 FT                   005004 FT 2 0 17030 0 00 0319+75
                                                  S 0030/0000 LENGTH(AH 2806 BK 2573)

KEEN COURT DR
(PRDR)                   0020/1881
THOMAS DR
(PRDR)                   0020/1661

                        002431 FT                   002431 FT 2 0 17030 0 00 0343+54
                                                  S 0020/0000 LENGTH(AH 2573 BK 1748)

                        000683 FT                   000683 FT 2 0 17030 0 00 0362+86
                                                              VILLAGE: GELNETT
                                                  S 0014/0000 LENGTH(AH 1748 BK 0683)
                                                    0012/0121 BMSEN 17/4016/0012/0067
                                                              0 0 00000 0 00 0000+00
                                                              LABORDE BRANCH
                                                    0012/0067 BMSBG 17/4016/0012/0067
                        000000 FT                   000000 FT 0 0 00000 0 00 0000+00
                                                          NC HOME CAMP RD
                                                              SHAFFER RD
                                                              (SR4014 SEG 0070/0000)
                                                              MFC BEGIN = D
                                                  S 0012/0000 LENGTH(AH 0683 BK 0000)
```

DIR: B TOTAL LEN: 2.612 MI. DIST: 02-2 SR: 4015
LEFT MUN: SANDY T RIGHT MUN: SANDY T

013793 FT

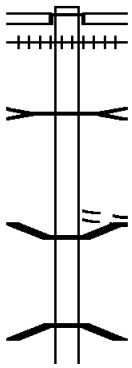

011974 FT

ATHENA DR

013793 FT
INTER-AHD OLD RT 255 RD
(T854)
DUBOIS TO SABULA RD
0060/1819 (SR0255 SEG 0090/1312)
0060/1710 (AAR 528227F)#TRKS 01
SANDY LICK CREEK
STRUCTURE LENGTH 27 FT
0060/1483 BMSID 17/4015/0060/1483

FLOWING WELL RD
0060/0293 (T360)
0060/0020 BMSEN 17/4015/0060/0000
011974 FT 2 0 17091 0 00 0119+62
COAL RUN
BMSBG 17/4015/0060/0000
S 0060/0000 LENGTH(AH 1819 BK 2961)

DIR: B TOTAL LEN: 2.612 MI. DIST: 02-2 SR: 4015
LEFT MUN: SANDY T RIGHT MUN: SANDY T

(TWP) 0050/2512

009013 FT

009013 FT 2 0 17091 0 00 0090+01
S 0050/0000 LENGTH(AH 2961 BK 2726)

006287 FT

006287 FT 2 0 17091 0 00 0062+78
S 0040/0000 LENGTH(AH 2726 BK 0410)
0030/0341 BMSEN 17/4015/0030/0000

005877 FT

005877 FT 2 0 17091 0 00 0058+70
LR 1009
BMSBG 17/4015/0030/0000
S 0030/0000 LENGTH(AH 0410 BK 2877)

003000 FT

003000 FT 2 0 17091 0 00 0030+11
S 0020/0000 LENGTH(AH 2877 BK 3000)
SPRING RUN DR
0010/2285 (TWP)

000000 FT

000000 FT 2 0 17091 0 00 0000+00
HOME CAMP RD
(SR4016 SEG 0030/0542)
NC SHER-DE-LIN RD
MFC BEGIN = D

HOME CAMP RD
(SR4016 SEG 0030/0542) 0010/0000

S 0010/0000 LENGTH(AH 3000 BK 0000)

DIR: B TOTAL LEN: 6.858 MI. DIST: 02-2 SR: 4014
LEFT MUN: UNION T RIGHT MUN: UNION T

036210 FT

FROM 0322/0140 SH
(CONN)

0130/3213

036210 FT TWENTY EIGHTH DIVISION
0130/3344 (SR0322 SEG 0140/1911)

032866 FT

032866 FT 2 0 17096 0 00 0035+59
VILLAGE: ROCKTON
S 0130/0000 LENGTH(AH 3344 BK 3310)

OLD DUBOIS RD

DIR: B TOTAL LEN: 6.858 MI. DIST: 02-2 SR: 4014
LEFT MUN: UNION T RIGHT MUN: UNION T

(T915) 0120/3098

LABORDE BRANCH SANDY CR
STRUCTURE LENGTH 23 FT
0120/2843 BMSID 17/4014/0120/2843

LEE RD
(TWP) 0120/2490

029556 FT

029556 FT 2 0 17096 0 00 0068+68
S 0120/0000 LENGTH(AH 3310 BK 2850)

SHORTCUT RD
(T372)
BLUE JAY RD
0110/2053 (T914)

UNION
0110/0698 BRADY T

026706 FT

026706 FT 2 0 17096 0 00 0096+90
BLUE JAY RD
(T382)
S 0110/0000 LENGTH(AH 2850 BK 3321)

023385 FT

023385 FT 2 0 17096 0 00 0129+79
S 0100/0000 LENGTH(AH 3321 BK 3288)

BRADY
0090/1840 SANDY T

SANDY
0090/1220 BRADY T

DIR: B TOTAL LEN: 6.858 MI. DIST: 02-2 SR: 4014
LEFT MUN: SANDY T RIGHT MUN: SANDY T

2 0 17096 0 00 0163+04 020097 FT MURRAY RD (T915) 0090/0000	==		020097 FT S 0090/0000 LENGTH(AH 3288 BK 3255)
			0080/2231 BMSEN 17/4014/0080/2183 2 0 17096 0 00 0173+52 SANDY CREEK
			0080/2183 BMSBG 17/4014/0080/2183
MURRAY RD (T915) 0080/1757	==		
			BRADY
			0080/1750 SANDY T COOK RD
		==	0080/1244 (T914) LC FOR COOK RD
		==	0080/1102 (CONN)
016842 FT			016842 FT 2 0 17096 0 00 0195+20 S 0080/0000 LENGTH(AH 3255 BK 2454)
		==	COOK RD 0070/1703 (T914)
			FORSYTH RD
		==	0070/0229 (T370)
2 0 17096 0 00 0220+60 014388 FT HOME CAMP RD (SR4016 SEG 0012/0000) 0070/0000	==		014388 FT S 0070/0000 LENGTH(AH 2454 BK 2813)
011575 FT			011575 FT 2 0 17030 0 00 0395+25 DAVID REED RD (T227)
		==	S 0060/0000 LENGTH(AH 2813 BK 3629)

DIR: B TOTAL LEN: 6.858 MI. DIST: 02-2 SR: 4014
LEFT MUN: SANDY T RIGHT MUN: SANDY T

LEFT		RIGHT
OKLAHOMA CEMETERY RD (T367)	0050/0499 007946 FT	0050/0499 007946 FT OKLAHOMA CEMETERY RD (T367) 2 0 17030 0 01 0436+98 NC SHAFFER RD FOURTEENTH ST (T369)
SHAFFER RD (SR4017 SEG 0010/0000)	0050/0000 007746 FT	0050/0000 007746 FT LENGTH(AH 3629 BK 0200) 1 0 00402 0 00 0077+51 SANDY DUBOIS CITY C
		0040/0000 LENGTH(AH 0200 BK 1807) UNKNOWN RD
UNKNOWN RD (TWP)	0030/1413	0030/1699 (TWP) OKLAHOMA SALEM RD 0030/1413 (SR4011 SEG 0072/2891) UNKNOWN RD 0030/1133 (TWP) 12TH ST 0030/0852 (T384)
12TH ST (T384)	0030/0759 005939 FT	ELEVENTH ST 0030/0305 (TWP) 005939 FT 1 0 00402 0 00 0058+30 VILLAGE: OKLAHOMA TENTH ST (CITY) DUBOIS CITY SANDY T
		0030/0000 LENGTH(AH 1807 BK 2834) SANDY
NINTH ST (CITY)	0020/2272	0020/2797 DUBOIS CITY C DUBOIS CITY 0020/2027 SANDY T EIGHTH ST 0020/1700 (CITY) SANDY 0020/1427 DUBOIS CITY C UNKNOWN RD 0020/1422 (CITY) SEVENTH ST

DIR: B TOTAL LEN: 6.858 MI. DIST: 02-2 SR: 4014
LEFT MUN: DUBOIS CITY C RIGHT MUN: DUBOIS CITY C

		0020/1140	(CITY)
			MAPLE DR
		0020/0844	(CITY)
			SIXTH ST
		0020/0571	(CITY)
			UNKNOWN RD
		0020/0280	(CITY)
	003105 FT	003105 FT	1 0 00402 0 00 0031+10
			FIFTH ST
			(CITY)
		0020/0000	LENGTH(AH 2834 BK 3105)
			UNKNOWN RD
		0010/2819	(CITY)
			FOURTH ST
		0010/2542	(CITY)
UNKNOWN RD (CITY)	0010/2506		
			BUFFALO & PITTSBURGH R.
		0010/2460	OVERPASS IS RR X-ING
			REISINGER RUN
			STRUCTURE LENGTH 15 FT
		0010/2244	BMSID 17/4014/0010/2244
			THIRD ST
		0010/2068	(CITY)
			UNKNOWN RD
		0010/1876	(CITY)
CLARK ST (CITY)	0010/1692		
			PARK AV
			(CITY)
		NC MAPLE AV	
			CHURCH ST
		0010/1040	(CITY)
			ZI AL
		0010/0712	(CITY)
			STOCKDALE ST
		0010/0433	(CITY)
			UNKNOWN RD
		0010/0185	(CITY)
			SIGN STRUCTURE
		0010/0158	BMSID 17/4014/0010/0158
	000000 FT	000000 FT	1 0 00402 0 00 0000+00
		NC PARK AV	
			BRADY ST
			(SR0219 SEG 0860/2855)
		INTER-BK	PARK AV
			(CITY)
			MFC BEGIN = C
		0010/0000	LENGTH(AH 3105 BK 0000)

DIR: B TOTAL LEN: .126 MI. DIST: 02-2 SR: 4013
LEFT MUN: UNION T RIGHT MUN: UNION T

000663 FT

000000 FT

000000 FT

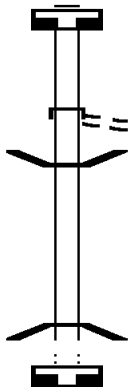

```
000663 FT
7054/0000 LENGTH(AH 0100 BK 0663)
INTER-AHD HOME CAMP RD
          (T340)
          ANDERSON CREEK RD
0050/0663 (T339)

0050/0016 BMSEN 17/4013/0050/0000
000000 FT 2 0 17030 0 00 0129+24
     NC SR 4013 SH
* REF-BK  HOME CAMP RD
          (T340)
          DRESSLER RUN
          BMSBG 17/4013/0050/0000
S 0050/0000 LENGTH(AH 0663 BK 0100)
000000 FT
7048/0000 LENGTH(AH 0100 BK 0000)
```

DIR: B TOTAL LEN: 1.340 MI. DIST: 02-2 SR: 4012
LEFT MUN: SANDY T RIGHT MUN: SANDY T

```
TWENTY EIGHTH DIVISION 007073 FT                007073 FT TWENTY EIGHTH DIVISION
(SR0322 SEG 0040/0000)  0030/1825               0030/1825 (SR0322 SEG 0040/0000)

                                                          ROKOSKY RD
                                                0030/0421 (T945)
                       005248 FT                005248 FT 1 0 00861 0 01 0052+71
                                                          BUFFALO PITTSBURGH HW
                                                          (SR0119 SEG 0040/0000)
                                              S 0030/0000 LENGTH(AH 1825 BK 2573)
                                                          WEST LIBERTY CHURCH RD
                                                0020/2294 (T366)

                       002675 FT                002675 FT 1 0 00861 0 00 0026+80
                                                          VILLAGE: WEST LIBERTY
                                                          MAPLEDALE RD
                                                          (T363)
                                              S 0020/0000 LENGTH(AH 2573 BK 2675)

                       000000 FT                000000 FT 1 0 00861 0 00 0000+00
                                                     NC LIBERTY RD
                                              * REF-BK    SR 2016 SH
                                                          (SR2016 SEG 0060/3717)
                                                          MFC BEGIN = E
                                                           BK-JEFFERSON       (33)
                                              S 0010/0000 LENGTH(AH 2675 BK 0000)
```

DIR: B TOTAL LEN: 3.269 MI. DIST: 02-2 SR: 4011
LEFT MUN: SANDY T RIGHT MUN: SANDY T

	017262 FT			017262 FT MAPLE AV
				0072/2891 (SR4014 SEG 0030/1413)
				CHESTNUT AV
				0072/2524 (T397)
WALNUT AV (T384)	0072/2199			
				OLLIE RD
				0072/1871 (T943)
				HANES DR
				0072/1495 (T433)
SYLVAN HEIGHTS DR (TWP)	0072/1355			
				SPIDER LAKE RD
				0072/1308 (TWP)
WILLIAM PENN AV (TWP)	0072/0539			
	014371 FT			014371 FT 0 0 00000 0 00 0000+00
				S 0072/0000 LENGTH(AH 2891 BK 2900)
SUNSET DR (TWP)	0062/1423			
				PINEY LN
				0062/1349 (TWP)
0 0 00000 0 00 0000+00	011471 FT			011471 FT
SOUTH 8TH RD (T385)	0062/0000			S 0062/0000 LENGTH(AH 2900 BK 2995)
				BOGLE RD
				0052/2719 (T381)
SPAFFORD RD (T338)	0052/2370			

DIR: B TOTAL LEN: 3.269 MI. DIST: 02-2 SR: 4011
LEFT MUN: SANDY T RIGHT MUN: SANDY T

008476 FT

008476 FT 0 0 00000 0 00 0000+00
NC EIGHTH ST
SANDY
BRADY T
0052/0000 LENGTH(AH 2995 BK 0932)

007544 FT

007544 FT 2 0 17016 0 01 0076+44
0040/0000 LENGTH(AH 0932 BK 2554)
BARR RD
0030/2215 (T377)

004990 FT

004990 FT 2 0 17016 0 00 0049+90
0030/0000 LENGTH(AH 2554 BK 2203)

002787 FT

002787 FT 2 0 17016 0 00 0028+20
SMITH RD
(T381)
0020/0000 LENGTH(AH 2203 BK 2787)

BAKER RD
(T951)

0010/0569
000000 FT

000000 FT 2 0 17016 0 00 0000+00
VILLAGE: SALEM
NC OKLAHOMA TO SALEM RD
TWENTY EIGHTH DIVISION
(SR0219 SEG 0780/0000)
MFC BEGIN = D
0010/0000 LENGTH(AH 2787 BK 0000)

DIR: B TOTAL LEN: 2.259 MI. DIST: 02-2 SR: 4010
LEFT MUN: BRADY T RIGHT MUN: BRADY T

011928 FT

011928 FT CHESTNUT GROVE LUTHERS
0040/2955 (SR0219 SEG 0690/0000)

DIR: B TOTAL LEN: 2.259 MI. DIST: 02-2 SR: 4010
LEFT MUN: BRADY T RIGHT MUN: BRADY T

008973 FT

008973 FT 2 0 17110 0 00 0089+98
S 0040/0000 LENGTH(AH 2955 BK 2974)

0030/1310 BMSEN 17/4010/0030/1289
2 0 17110 0 00 0073+14
LITTLE ANDERSON CREEK
0030/1289 BMSBG 17/4010/0030/1289

005999 FT

005999 FT 2 0 17110 0 00 0060+30
NC SR 4010 SH
CRAMER RD
(T348)
S 0030/0000 LENGTH(AH 2974 BK 2620)

HATTEN RD
0020/1623 (T360)

0020/0014 BMSEN 17/4010/0020/0000
003379 FT

003379 FT 2 0 17110 0 00 0034+07
L ANDERSON C
BMSBG 17/4010/0020/0000
S 0020/0000 LENGTH(AH 2620 BK 3379)

HARTZFELD RD
0010/1760 (T358)

000000 FT

000000 FT 2 0 17110 0 00 0000+00
NC SADDLE CLUB RD
INTER-BK SCHUCKERS ORCHARD RD
(SR4008 SEG 0060/0000)
MFC BEGIN = E
S 0010/0000 LENGTH(AH 3379 BK 0000)

SCHUCKERS ORCHARD RD
(SR4008 SEG 0060/0000) 0010/0000

DIR: B TOTAL LEN: 5.344 MI. DIST: 02-2 SR: 4009
LEFT MUN: SANDY T RIGHT MUN: SANDY T

	028216 FT		028216 FT
			REF-AHD CROSSING RR
			0120/2275 (PRDR)
			THOMPSON AL
			0120/2142 (TWP)
SHAW LN (T392)	0120/2061		
			KNARR ST
			0120/1977 (TWP)
			TIPP ST
			0120/1792 (T392)
			PIFER ST
			0120/1604 (T938)
			S CHURCH ST
			0120/1235 (T939)
			REAMS ST
			0120/0865 (T940)
			SANDY
			0120/0150 DUBOIS CITY C
	025941 FT		025941 FT 2 0 17072 0 00 0146+32
			HIGHLAND AV
			(CITY)
			NC TOZIER AV
			DUBOIS CITY
			SANDY T
			0120/0000 LENGTH(AH 2275 BK 3003)
			SANDY
			0110/2846 DUBOIS CITY C
			CUMMINGS RD
			0110/1751 (T899)
			DUBOIS CITY
			0110/0350 SANDY T
	022938 FT		022938 FT 2 0 17072 0 00 0116+27
			0110/0000 LENGTH(AH 3003 BK 3619)

DIR: B TOTAL LEN: 5.344 MI. DIST: 02-2 SR: 4009
LEFT MUN: SANDY T RIGHT MUN: SANDY T

BRECK RD
(T382) 0100/1664

019319 FT

019319 FT 2 0 17072 0 00 0080+17
S 0100/0000 LENGTH(AH 3619 BK 2586)

CAIN RD
0090/1752 (T380)

2 0 17072 0 00 0054+65 016733 FT
NO 2 SHAFT RD
(T375) 0090/0000

016733 FT SANDY
BRADY T
S 0090/0000 LENGTH(AH 2586 BK 2017)

014716 FT

014716 FT 2 0 17072 0 00 0034+17
S 0080/0000 LENGTH(AH 2017 BK 1919)

TOWER LN
0070/0154 (TWP)
0070/0132 BMSEN 17/4009/0070/0000
012797 FT

012797 FT 2 0 17072 0 00 0014+98
BUFFALO & PITTSBURGH RR
BMSBG 17/4009/0070/0000
S 0070/0000 LENGTH(AH 1919 BK 1495)

011302 FT

011302 FT 2 0 17072 0 00 0000+00
NC HIGHLAND ST ET
INTER-BK CARSON HILL RD
(SR0219 SEG 0790/0409)
CARSON HILL RD
(SR0219 SEG 0790/0409) 0060/0000
011302 FT

S 0060/0000 LTH AH 001495 BK 000409
011302 FT
7054/0000 LTH AH 000409 BK 002313
INTER-AHD CARSON HILL RD
(SR0219 SEG 0790/0000)

DIR: B TOTAL LEN: 5.344 MI. DIST: 02-2 SR: 4009
LEFT MUN: BRADY T RIGHT MUN: BRADY T

					CARSON HILL RD
				0050/2313	(SR0219 SEG 0790/0000)
	008989 FT			008989 FT	2 0 17082 0 01 0090+30
				5 0050/0000	LENGTH(AH 2313 BK 2867)
DELARME RD (T369)	0040/0939	==	==		ACE VALLEY RD
				0040/0939	(T375)
	006122 FT			006122 FT	2 0 17082 0 01 0061+64
				5 0040/0000	LENGTH(AH 2867 BK 2850)
2 0 17082 0 01 0033+17	003272 FT			003272 FT	DUTCH RD
KRINER RD (T367)	0030/0000	==	==		(T374)
				5 0030/0000	LENGTH(AH 2850 BK 1701)
					LIMESTONE RUN
					STRUCTURE LENGTH 12 FT
				0020/0981	BMSID 17/4009/0020/0981
	001571 FT			001571 FT	2 0 17082 0 00 0015+95
				5 0020/0000	LENGTH(AH 1701 BK 1571)
	000000 FT			000000 FT	2 0 17082 0 00 0000+00
					NC SALEM RD
					HELVETIA RD
					(SR4004 SEG 0030/0000)
					MFC BEGIN = E
				5 0010/0000	LENGTH(AH 1571 BK 0000)

DIR: B TOTAL LEN: 4.445 MI. DIST: 02-2 SR: 4008
LEFT MUN: BRADY T RIGHT MUN: BRADY T

COAL HILL RD (SR0219 SEG 0700/0000)	023472 FT 0080/2347		023472 FT COAL HILL RD 0080/2347 (SR0219 SEG 0700/0000)
	021125 FT		021125 FT 2 0 17090 0 00 0211+01 S 0080/0000 LENGTH(AH 2347 BK 2563)
	018562 FT		018562 FT 2 0 17090 0 00 0184+91 S 0070/0000 LENGTH(AH 2563 BK 2614)
STONEY LONSOME RD (T357)	0060/0646	==	
	015948 FT		015948 FT 2 0 17090 0 00 0158+92 SADDLE CLUB RD (SR4010 SEG 0010/0000) S 0060/0000 LENGTH(AH 2614 BK 3420)
	012528 FT		012528 FT 2 0 17090 0 00 0124+88 S 0050/0000 LENGTH(AH 3420 BK 3679)
		==	GRAY RD 0040/2593 (T465)

DIR: B TOTAL LEN: 4.445 MI. DIST: 02-2 SR: 4008
LEFT MUN: BRADY T RIGHT MUN: BRADY T

	008849 FT		008849 FT 2 0 17090 0 00 0088+53
			0040/0000 LENGTH(AH 3679 BK 2980)
			SWOPE HILL RD
		==	0030/1982 (T339)
	005869 FT		005869 FT 2 0 17090 0 00 0058+75
MIKNIS RD			NC SCHUCKERS ORCHARD RD
(T354)	0030/0000	==	0030/0000 LENGTH(AH 2980 BK 2854)
			RIMER RD
		==	0020/1162 (T337)
	003015 FT		003015 FT 2 0 17090 0 00 0030+08
			0020/0000 LENGTH(AH 2854 BK 3015)
			BIG RUN
			STRUCTURE LENGTH 13 FT
			0010/0195 BMSID 17/4008/0010/0195
	000000 FT		000000 FT 2 0 17090 0 00 0000+00
			NC GOLDEN YOKE RD
			DONAHUE RD
			(SR4006 SEG 0040/0000)
			INTER-BK GOLDEN YOKE RD
			(SR4006 SEG 0040/0000)
			MFC BEGIN = E
			0010/0000 LENGTH(AH 3015 BK 0000)

DIR: B TOTAL LEN: 2.276 MI. DIST: 02-2 SR: 4007
LEFT MUN: BLOOM T RIGHT MUN: BLOOM T

012015 FT

012015 FT

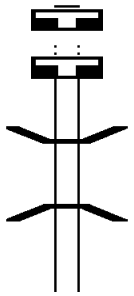

```
012015 FT
7084/0000 LENGTH(AH 0100 BK 0100)
012015 FT
7064/0000 LENGTH(AH 0100 BK 2084)
          BMSEN 17/4007/0060/2028
* REF-AHD  SUNSET LAKE RD
0060/2084 (T341)
          0 0 00000 0 00 0000+00
          LITTLE ANDERSON CREEK
0060/2028 BMSBG 17/4007/0060/2028
```

DIR: B TOTAL LEN: 2.276 MI. DIST: 02-2 SR: 4007
LEFT MUN: BLOOM T RIGHT MUN: BLOOM T

	009931 FT		009931 FT 0 0 00000 0 00 0000+00 0060/0000 LENGTH(AH 2084 BK 2489)
	007442 FT		007442 FT 2 0 17029 0 00 0075+28 0050/0000 LENGTH(AH 2489 BK 2500)
	004942 FT		004942 FT 2 0 17029 0 00 0050+28 0040/0000 LENGTH(AH 2500 BK 2637)
PADOT STOCKPILE #23 RD (GOVT)	0030/2300	POI	0030/2300 (APRA) PADOT STOCKPILE
PADOT STOCKPILE #23 RD (GOVT)	0030/2085	==	
		==	0030/1062 FRANKE RD (T479)
	002305 FT		002305 FT 2 0 17029 0 00 0024+27 LUCE RD (T486) 0030/0000 LENGTH(AH 2637 BK 2170)
	000135 FT		000135 FT 2 0 17029 0 00 0002+57 0020/0000 LENGTH(AH 2170 BK 0135)
	000000 FT		000000 FT 2 0 17029 0 00 0000+00 NC VIADUCT RD GRAMPAIN CHESTNUT GROV (SR0219 SEG 0650/0000) MFC BEGIN = E 0010/0000 LENGTH(AH 0135 BK 0000)

DIR: B TOTAL LEN: 4.439 MI. DIST: 02-2 SR: 4006
LEFT MUN: BRADY T RIGHT MUN: BRADY T

023438 FT
CARSON HILL RD
(SR0219 SEG 0740/0510)
SHAMOKIN TR
(SR0410 SEG 0110/2402) 0080/3684

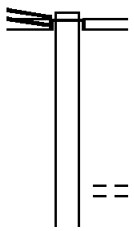

023438 FT
INTER-AHD STATION RD
(T364)
CARSON HILL RD
0080/3684 (SR0219 SEG 0740/0510)

BRUMBAUGH RD
== 0080/1866 (T361)

DIR: B TOTAL LEN: 4.439 MI. DIST: 02-2 SR: 4006
LEFT MUN: BRADY T RIGHT MUN: BRADY T

019754 FT

0080/0010 BMSEN 17/4006/0080/0000
019754 FT 2 0 17011 0 00 0197+87
VILLAGE: LUTHERSBURG
TRIBUTARY STUMP CREEK
BMSBG 17/4006/0080/0000
S 0080/0000 LENGTH(AH 3684 BK 2404)

017350 FT

017350 FT 2 0 17011 0 00 0173+60
WELLS RD
(T359)
S 0070/0000 LENGTH(AH 2404 BK 3349)

EVERGREEN RD
(T363)

0060/2781

014001 FT

014001 FT 2 0 17011 0 00 0140+33
S 0060/0000 LENGTH(AH 3349 BK 3638)

2 0 17011 0 00 0103+61 010363 FT

010363 FT

MARSHALL RD
(T362)

0050/0000

S 0050/0000 LENGTH(AH 3638 BK 2803)

0040/1652 BMSEN 17/4006/0040/1639

DIR: B TOTAL LEN: 4.439 MI. DIST: 02-2 SR: 4006
LEFT MUN: BRADY T RIGHT MUN: BRADY T

```
                                                  2 0 17011 0 00 0092+31
                                                  EAST BRANCH MAHONING CR
                                     0040/1639 BMSBG 17/4006/0040/1639

007560 FT                            007560 FT 2 0 17011 0 00 0075+98
                                          NC GOLDEN YOKE RD
                                                  SCHUCKER'S ORCHARD RD
                                                  (SR4008 SEG 0010/0000)
                                     S 0040/0000 LENGTH(AH 2803 BK 2101)

                                     0030/0014 BMSEN 17/4006/0030/0000
005459 FT                            005459 FT 2 0 17011 0 00 0054+90
                                                  TRIB EAST BR MEHON CREE
                                                  BMSBG 17/4006/0030/0000
                                     S 0030/0000 LENGTH(AH 2101 BK 2656)

                                     0020/1604 BMSEN 17/4006/0020/1596
                                                  2 0 17011 0 00 0044+29
                                                  TRIB EAST BR MAHONING C
                                     0020/1596 BMSBG 17/4006/0020/1596

002803 FT                            002803 FT 2 0 17011 0 00 0028+50
                                                  BONSALL RD
                                                  (T345)
                                     S 0020/0000 LENGTH(AH 2656 BK 2803)

000000 FT                            000000 FT 2 0 17011 0 00 0000+00
                                          NC DONAHUE RD
                                                  TROUTVILLE TO LUTHERSB
                                                  (SR0410 SEG 0070/0000)
                                                  MFC BEGIN = E
                                     S 0010/0000 LENGTH(AH 2803 BK 0000)
```

DIR: B TOTAL LEN: 6.343 MI. DIST: 02-2 SR: 4005
LEFT MUN: BLOOM T RIGHT MUN: BLOOM T

	033490 FT		033490 FT
GRAMPIAN CHESTNUT GROV			INTER-AHD GRAMPIAN CHESTNUT GROV
(SR0219 SEG 0640/0000)	0100/3673		0100/3673 (SR0219 SEG 0640/0000)
TO 0219/0630 SH			
(CONN)	0100/3361	==	
	029817 FT		029817 FT 1 0 00861 0 02 0175+00
			5 0100/0000 LENGTH(AH 3673 BK 3547)
			LUCE RD
		==	0090/3149 (T486)
SWATSWORTH RD			
(T487)	0090/1145	==	
	026270 FT		026270 FT 1 0 00861 0 02 0209+92
			5 0090/0000 LENGTH(AH 3547 BK 1938)
	024332 FT		024332 FT 1 0 00861 0 02 0229+30

DIR: B TOTAL LEN: 6.343 MI. DIST: 02-2 SR: 4005
LEFT MUN: BLOOM T RIGHT MUN: BLOOM T

			5 0084/0000 LENGTH(AH 1938 BK 2124)
1 0 00861 0 02 0250+54	022208 FT		022208 FT
EVERGREEN RD (T484)	0080/0000	==	5 0080/0000 LENGTH(AH 2124 BK 2373)
	019835 FT		019835 FT 1 0 00861 0 03 0274+85
			5 0070/0000 LENGTH(AH 2373 BK 3364)
	016471 FT		016471 FT 1 0 00861 0 03 0308+47
			VILLAGE: GREENVILLE
			5 0060/0000 LENGTH(AH 3364 BK 3279)
			(APRA) RUSSELL STONE PR
			RUSSELL STONE PRODUCTS
		POE	0050/0500 (PRDR)
	013192 FT		013192 FT 1 0 00861 0 03 0341+24
			BLOOM
			PIKE T
			5 0050/0000 LENGTH(AH 3279 BK 3992)
BILGERS ROCKS RD (T203)	0040/3015	==	

DIR: B TOTAL LEN: 6.343 MI. DIST: 02-2 SR: 4005
LEFT MUN: PIKE T RIGHT MUN: PIKE T

SHAFFER RD
(T479)
0040/0208
009200 FT

009200 FT 1 0 00861 0 03 0381+00
S 0040/0000 LENGTH(AH 3992 BK 3375)

ROSS RD
(T480)
0030/2542

005825 FT

005825 FT 1 0 00861 0 03 0415+00
S 0030/0000 LENGTH(AH 3375 BK 2348)

003477 FT

003477 FT 1 0 00861 0 03 0438+71
S 0020/0000 LENGTH(AH 2348 BK 3477)

WHITAKER RD
(T492)
0010/0963

BRIDGEPORT RD
0010/0188 (T206)
000000 FT

000000 FT 1 0 00861 0 03 0474+33
NC GREENVILLE PK
GRAMPIAN HW
(SR0879 SEG 0090/0000)
MFC BEGIN = D
S 0010/0000 LENGTH(AH 3477 BK 0000)

DIR: B TOTAL LEN: 2.905 MI. DIST: 02-2 SR: 4004
LEFT MUN: BRADY T RIGHT MUN: BRADY T

TWENTY EIGHTH DIVISION 015338 FT
(SR0219 SEG 0740/1012) 0060/3128

SCHOOL RD
(T999) 0060/1920

012210 FT

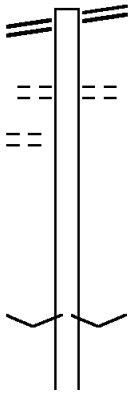

015338 FT TWENTY EIGHTH DIVISION
0060/3128 (SR0219 SEG 0740/1012)

CHURCH RD
0060/2494 (T372)

012210 FT 2 0 17012 0 01 0122+71
VILLAGE: LUTHERSBURG
S 0060/0000 LENGTH(AH 3128 BK 3338)

DIR: B TOTAL LEN: 2.905 MI. DIST: 02-2 SR: 4004
LEFT MUN: BRADY T RIGHT MUN: BRADY T

	008872 FT			008872 FT 2 0 17012 0 01 0086+26
				S 0050/0000 LENGTH(AH 3338 BK 1495)
	007377 FT			007377 FT 2 0 17012 0 00 0074+28
				S 0040/0000 LENGTH(AH 1495 BK 2583)
				BANCOSKY RD
			==	0030/0366 (T365)
2 0 17012 0 00 0048+02	004794 FT			004794 FT
SR 4009 SH				
(SR4009 SEG 0010/0000)	0030/0000			S 0030/0000 LENGTH(AH 2583 BK 2453)
				CAMPBELLTOWN RD
			==	0020/1966 (TWP)
	002341 FT			002341 FT 2 0 17012 0 00 0023+90
				S 0020/0000 LENGTH(AH 2453 BK 2341)
	000000 FT			000000 FT 2 0 17012 0 00 0000+00
				VILLAGE: HELVETIA
				NC HELVETIA RD
				HELVETIA RD
				(SR4003 SEG 0030/0000)
				INTER-BK HELVETIA RD
				(SR4003 SEG 0030/0000)
UNKNOWN RD				MFC BEGIN = D
(TWP)	0010/0000			S 0010/0000 LENGTH(AH 2341 BK 0000)

DIR: B TOTAL LEN: 3.666 MI. DIST: 02-2 SR: 4003
LEFT MUN: SANDY T RIGHT MUN: SANDY T

BUFFALO PITTSBURGH HW (SR0119 SEG 0030/0000)	019355 FT 0070/3550	019355 FT 0070/3550	BUFFALO PITTSBURGH HW (SR0119 SEG 0030/0000)
		0070/2985	FREEDOM RD (T232)
FAIRMAN DRILLING CO RD (PRDR)	0070/2250	0070/2250	(APRA) FAIRMAN DRILLING
	015805 FT	015805 FT S 0070/0000	2 0 17101 0 00 0030+10 LENGTH(AH 3550 BK 3010)
			SANDY
		0060/2672	BRADY T
2 0 17101 0 00 0000+00 STANLEY BOTTOM RD (SR4002 SEG 0020/2189)	012795 FT 0060/0000	012795 FT S 0060/0000	LENGTH(AH 3010 BK 1628)
		0050/1545	(AAR 148722U)#TRKS 01
HAAG RD (T346)	0050/1483		
	011167 FT	011167 FT S 0050/0000	2 0 17010 0 01 0114+59 LENGTH(AH 1628 BK 2980)
		0040/2980	BMSEN 17/4003/0040/2964
			0 0 00000 0 00 0000+00
			KETTLE CREEK
		0040/2964	BMSBG 17/4003/0040/2964
			KRINER RD
		0040/1907	(T367)
		0040/1493	BMSEN 17/4003/0040/1459
			2 0 17010 0 01 0099+27

DIR: B TOTAL LEN: 3.666 MI. DIST: 02-2 SR: 4003
LEFT MUN: BRADY T RIGHT MUN: BRADY T

LIMESTONE RUN
0040/1459 BMSBG 17/4003/0040/1459

008187 FT

008187 FT 2 0 17010 0 01 0084+34
S 0040/0000 LENGTH(AH 2980 BK 2692)

005495 FT

005495 FT 2 0 17010 0 01 0057+66
VILLAGE: HELVETIA
1ST ST
(TWP)
NC STANLEY RD
HELVETIA RD
(SR4004 SEG 0010/0000)
S 0030/0000 LENGTH(AH 2692 BK 3064)

0020/2297 BMSEN 17/4003/0020/2282
2 0 17010 0 00 0047+10
STUMP CREEK
0020/2282 BMSBG 17/4003/0020/2282

002431 FT

002431 FT 2 0 17010 0 00 0023+17
S 0020/0000 LENGTH(AH 3064 BK 2431)

000000 FT

000000 FT 2 0 17010 0 00 0000+00
NC MINE RD
SHAMOKIN TR
(SR0410 SEG 0050/1051)
INTER-BK UNION CEMETERY RD
(T368)
MFC BEGIN = D
S 0010/0000 LENGTH(AH 2431 BK 0000)

DIR: B TOTAL LEN: .910 MI. DIST: 02-2 SR: 4002
LEFT MUN: BRADY T RIGHT MUN: BRADY T

```
004803 FT                    004803 FT HELVETIA RD
                             0020/2189 (SR4003 SEG 0060/0000)

002614 FT                    002614 FT 1 0 00338 7 00 0025+00
                           S 0020/0000 LENGTH(AH 2189 BK 2614)

000000 FT                    000000 FT 1 0 00338 7 00 0000+00
                                  NC STANLEY RD
                           * REF-BK     MAIN ST
                                        (SR2014 SEG 0020/2356)
                                        MFC BEGIN = D
                                         BK-JEFFERSON       (33)
                           S 0010/0000 LENGTH(AH 2614 BK 0000)
```

DIR: B TOTAL LEN: 1.221 MI. DIST: 02-2 SR: 4001
LEFT MUN: TROUTVILLE B RIGHT MUN: TROUTVILLE B

MAIN ST (SR0410 SEG 0020/2570)	006445 FT 0020/3790		006445 FT MAIN ST 0020/3790 (SR0410 SEG 0020/2570)
			MILL ST 0020/3172 (BORO)
			TROUTVILLE 0020/1514 BRADY T
OLIVER LN (T383) TROUTVILLE BRADY T	002655 FT 0020/0000		002655 FT 2 0 17009 0 00 0026+62 NC POINT AV 5 0020/0000 LENGTH(AH 3790 BK 2655)
			KUNTZ RUN STRUCTURE LENGTH 16 FT 0010/1343 BMSID 17/4001/0010/1343
KENNIS RD (T355)	0010/0014 000000 FT		000000 FT 2 0 17009 0 00 0000+00 NC TROUTVILLE RD * REF-BK SR 2012 SH (SR2012 SEG 0020/2352) MFC BEGIN = E BK-JEFFERSON (33) 5 0010/0000 LENGTH(AH 2655 BK 0000)

DIR: B TOTAL LEN: .000 MI. DIST: 02-2 SR: 3034
LEFT MUN: PIKE T RIGHT MUN: PIKE T

000000 FT

000000 FT
7010/0000 LENGTH(AH 1415 BK 0000)

DIR: B TOTAL LEN: 1.845 MI. DIST: 02-2 SR: 3032
LEFT MUN: PIKE T RIGHT MUN: PIKE T

009741 FT

BAILEY SETTLEMENT HW

009741 FT
INTER-AHD SCHOOL HOUSE RD
(T209)
BAILEY SETTLEMENT HW

DIR: B TOTAL LEN: 1.845 MI. DIST: 02-2 SR: 3032
LEFT MUN: PIKE T RIGHT MUN: PIKE T

(SR2041 SEG 0050/0000) 0030/3648 | 0030/3648 (SR2041 SEG 0050/0000)

WALKER RD
(T517) 0030/2113

006093 FT | 006093 FT 2 0 17138 0 00 0060+93
S 0030/0000 LENGTH(AH 3648 BK 2633)

MORGAN RD
(T204) 0020/0581

PECKER'S POINT RD
0020/0281 (T513)
003460 FT | 003460 FT 2 0 17138 0 00 0034+60
S 0020/0000 LENGTH(AH 2633 BK 3460)
NICHOLSON RD
0010/3380 (T208)
0010/3171 BMSEN 17/3032/0010/3154
2 0 17138 0 00 0032+12
HARTSHORN RUN
0010/3154 BMSBG 17/3032/0010/3154
0010/2655 BMSEN 17/3032/0010/2631
2 0 17138 0 00 0026+31
HARTSHORN RUN
0010/2631 BMSBG 17/3032/0010/2631
BAILEY RD
0010/2237 (T494)

000000 FT | 000000 FT 2 0 17138 0 00 0000+00
NC SHADYBROOK DR
NAULTON RD
(SR3015 SEG 0040/0000)
MFC BEGIN = D
S 0010/0000 LENGTH(AH 3460 BK 0000)

DIR: B TOTAL LEN: 3.980 MI. DIST: 02-2 SR: 3030
LEFT MUN: CURWENSVILLE B RIGHT MUN: CURWENSVILLE B

021017 FT

021017 FT
INTER-AHD WALNUT ST

DIR: B TOTAL LEN: 3.980 MI. DIST: 02-2 SR: 3030
LEFT MUN: CURWENSVILLE B RIGHT MUN: CURWENSVILLE B

			(BORO)
			STATE ST
		0080/0833	(SR0879 SEG 0120/0000)
			SOUTH ST
		0080/0603	(BORO)
			MEADOW ST
		0080/0323	(BORO)
			NC WALNUT ST
	020184 FT	020184 FT	2 0 17027 0 00 0203+55
PINE ST			NC MEADOW ST
(BORO)	0080/0000	S 0080/0000	LENGTH(AH 0833 BK 2748)
		0070/2701	BMSEN 17/3030/0070/2580
			2 0 17027 0 00 0201+83
			ANDERSON CREEK
		0070/2580	BMSBG 17/3030/0070/2580
ANDERSON AV			
(BORO)	0070/2549		
			PHOENIX ST
		0070/2369	(BORO)
WINDY HILL RD ET			
(BORO)	0070/0591		
	017436 FT	017436 FT	2 0 17027 0 00 0175+88
			CURWENSVILLE
			PIKE T
		S 0070/0000	LENGTH(AH 2748 BK 2412)
	015024 FT	015024 FT	2 0 17027 0 00 0151+53
		S 0060/0000	LENGTH(AH 2412 BK 1969)
			SCHOFIELD ST ET
		0050/1692	(T473)
	013055 FT	013055 FT	2 0 17027 0 00 0131+78
		S 0050/0000	LENGTH(AH 1969 BK 2982)

DIR: B TOTAL LEN: 3.980 MI. DIST: 02-2 SR: 3030
LEFT MUN: PIKE T RIGHT MUN: PIKE T

RUSTIC RD
(T207)
0040/0950

TREE FARM RD
0040/0851 (T481)

010073 FT

010073 FT 2 0 17027 0 00 0101+53
S 0040/0000 LENGTH(AH 2982 BK 3256)

STRONICH RD
(T469)
0030/2849

006817 FT

006817 FT 2 0 17027 0 00 0068+80
S 0030/0000 LENGTH(AH 3256 BK 3278)

LC TO/FROM FLEMINGS RD
0020/2374 (CONN)
FLEMINGS RD
0020/2058 (T931)

003539 FT

003539 FT 2 0 17027 0 00 0035+69
S 0020/0000 LENGTH(AH 3278 BK 3539)

PIKE
0010/2150 PENN T

000000 FT

000000 FT 2 0 17027 0 00 0000+00
NC WINDY HILL RD
TYRONE TURNPIKE HW
(SR0729 SEG 0460/1999)
MFC BEGIN = E
S 0010/0000 LENGTH(AH 3539 BK 0000)

DIR: B TOTAL LEN: 1.605 MI. DIST: 02-2 SR: 3028
LEFT MUN: BELL T RIGHT MUN: BELL T

TROUTVILLE RD (SR3009 SEG 0100/0000)	008476 FT 0030/3204		008476 FT TROUTVILLE RD 0030/3204 (SR3009 SEG 0100/0000) FOR SR 3009 AND 3028 0030/3003 (CONN) SANDY RIDGE RD 0030/2133 (T342)
	005272 FT		005272 FT 2 0 17109 0 00 0052+68 S 0030/0000 LENGTH(AH 3204 BK 2776)
	002496 FT		002496 FT 2 0 17109 0 00 0024+92 S 0020/0000 LENGTH(AH 2776 BK 2496)
	000000 FT		000000 FT 2 0 17109 0 00 0000+00 NC CLOVER RUN RD * REF-BK SR 2004 SH (SR2004 SEG 0020/2464) MFC BEGIN = E BK-JEFFERSON (33) S 0010/0000 LENGTH(AH 2496 BK 0000)

DIR: B TOTAL LEN: 2.633 MI. DIST: 02-2 SR: 3026
LEFT MUN: BELL T RIGHT MUN: BELL T

013904 FT

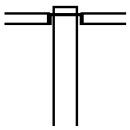

013904 FT
INTER-AHD SUSQUEHANNA RD
(T320)
MAIN ST
0050/2430 (SR0219 SEG 0220/0000)

DIR: B TOTAL LEN: 2.633 MI. DIST: 02-2 SR: 3026
LEFT MUN: BELL T RIGHT MUN: BELL T

011474 FT	011474 FT 2 0 17007 0 00 0115+00 S 0050/0000 LENGTH(AH 2430 BK 2525)
008949 FT	008949 FT 2 0 17007 0 00 0090+00 S 0040/0000 LENGTH(AH 2525 BK 3649)
005300 FT	005300 FT 2 0 17007 0 00 0053+12 S 0030/0000 LENGTH(AH 3649 BK 2296)
003004 FT	003004 FT 2 0 17007 0 00 0030+00 S 0020/0000 LENGTH(AH 2296 BK 3004)
000000 FT	000000 FT 2 0 17007 0 00 0000+00 NC FIRE TOWER RD * REF-BK PIERCE RD (TBC) MFC BEGIN = E S 0010/0000 LENGTH(AH 3004 BK 0000)

DIR: B TOTAL LEN: .432 MI. DIST: 02-2 SR: 3025
LEFT MUN: PIKE T RIGHT MUN: PIKE T

```
OLANTA TO BLOOMINGTON R002281 FT                  002281 FT BLOOMINGTON HILL RD
(SR0453 SEG 0370/0000)  0020/0383                 0020/0383 (SR0453 SEG 0370/0000)
                       001898 FT                  001898 FT 1 0 00062 8 00 0000+00
                                                S 0020/0000 LENGTH(AH 0383 BK 1898)

HAMILTON RD
(T199)                  0010/1206      ==

                       000000 FT                  000000 FT 2 0 17094 0 00 0000+00
                                                            VILLAGE: BLOOMINGTON
                                                      NC BLOOMINGTON HILL RD
                                                            BLOOMINGTON GLEN RICHE
                                                            (SR3007 SEG 0190/1523)
                                                            MFC BEGIN = E
                                                S 0010/0000 LENGTH(AH 1898 BK 0000)
```

DIR: B TOTAL LEN: .689 MI. DIST: 02-2 SR: 3024
LEFT MUN: BURNSIDE T RIGHT MUN: BURNSIDE T

```
003636 FT                    003636 FT DOWLERS RD
                             0020/2406 (SR0286 SEG 0020/1611)

001230 FT                    001230 FT 2 0 17006 0 00 0012+00
                           5 0020/0000 LENGTH(AH 2406 BK 1230)

000000 FT                    000000 FT 2 0 17006 0 00 0000+00
                                NC CUSH CREEK RD
                           * REF-BK     UREY RD
                                        (TBC )
                                        MFC BEGIN = E
                           5 0010/0000 LENGTH(AH 1230 BK 0000)
```

DIR: B TOTAL LEN: 1.095 MI. DIST: 02-2 SR: 3023
LEFT MUN: BURNSIDE T RIGHT MUN: BURNSIDE T

	005783 FT		005783 FT
			INTER-AHD BETHLEHEM HILL RD
			(SR3001 SEG 0180/0000)
RIDGE RD			LEE HOLLOW RD
(SR3001 SEG 0180/0000)	0020/2730		0020/2730 (T323)
			BURNSIDE
			0020/1133 NEW WASHINGTON B
	003053 FT		003053 FT 2 0 17095 0 00 0030+68
			NC RACE RD
			S 0020/0000 LENGTH(AH 2730 BK 3053)
			WASHINGTON RD
			0010/0407 (T318)
	000000 FT		000000 FT 2 0 17095 0 00 0000+00
			NC FRONT ST
			TOWN RD
			(SR3016 SEG 0100/0000)
			INTER-BK GLENN RD
			(BORO)
			MFC BEGIN = E
			S 0010/0000 LENGTH(AH 3053 BK 0000)

DIR: B TOTAL LEN: 7.810 MI. DIST: 02-2 SR: 3022
LEFT MUN: KNOX T RIGHT MUN: KNOX T

041236 FT

041236 FT ERHARD TO NEW MILLPORT
0150/2142 (SR3007 SEG 0090/2580)

039094 FT

039094 FT 2 0 17021 0 00 0396+60
WITHEROW RD
(T438)
0150/0000 LENGTH(AH 2142 BK 2031)

037063 FT

037063 FT 2 0 17021 0 00 0376+12
0140/0000 LENGTH(AH 2031 BK 1495)
KNOX
0130/1243 JORDAN T

035568 FT

035568 FT 2 0 17021 0 00 0361+06
0130/0000 LENGTH(AH 1495 BK 3243)

PINE RD
(T436)

0120/1534

FRUIT HILL RD
0120/1082 (T439)

032325 FT

032325 FT 2 0 17021 0 00 0329+00
LAWYER RD

DIR: B TOTAL LEN: 7.810 MI. DIST: 02-2 SR: 3022
LEFT MUN: JORDAN T RIGHT MUN: JORDAN T

			(T769)
		S 0120/0000	LENGTH(AH 3243 BK 3524)
			LC TO/FROM LAWYER RD
		0110/3353	(CONN)
2 0 17021 0 00 0293+34	028801 FT	028801 FT	
TOM'S RD			
(T428)	0110/0000	S 0110/0000	LENGTH(AH 3524 BK 2440)
	026361 FT	026361 FT	2 0 17021 0 00 0268+98
			VILLAGE: ANSONVILLE
			TYRONE PK
			(SR0729 SEG 0260/0000)
		S 0100/0000	LENGTH(AH 2440 BK 3880)
			PARK'S RD
		0090/0266	(T895)
2 0 17021 0 00 0230+55	022481 FT	022481 FT	
SAWMILL RD			
(T425)	0090/0000	S 0090/0000	LENGTH(AH 3880 BK 3893)

DIR: B TOTAL LEN: 7.810 MI. DIST: 02-2 SR: 3022
LEFT MUN: JORDAN T RIGHT MUN: JORDAN T

018588 FT

018588 FT 2 0 17021 0 00 0190+85
KITCHEN RD
(T424)
== 0080/0000 LENGTH(AH 3893 BK 1891)

2 0 17021 0 00 0172+19 016697 FT
ED'S RD
(T423) 0070/0000 ==

016697 FT
0070/0000 LENGTH(AH 1891 BK 2684)

014013 FT

014013 FT 2 0 17021 0 00 0145+13
0060/0000 LENGTH(AH 2684 BK 2468)

NC ANSONVILLE RD
INTER-BK IRVONA RD
2 0 17021 0 00 0120+45 011545 FT 011545 FT (SR3005 SEG 0180/0000)
IRVONA RD MFC BEGIN = D
(SR3005 SEG 0180/0000) 0050/0000 0050/0000 LTH AH 002468 BK 000100
011545 FT 011545 FT
7044/0000 LTH AH 000100 BK 002440
INTER-AHD IRVONIA RD
(SR3005 SEG 0170/0000)
IRVONIA RD
0040/2440 (SR3005 SEG 0170/0000)

BMSEN 17/3022/0040/1611
0040/1640 BRIDGE POSTED (TONS)
2 0 17021 0 00 0107+42
SGL 15 COMB 15

DIR: B TOTAL LEN: 7.810 MI. DIST: 02-2 SR: 3022
LEFT MUN: JORDAN T RIGHT MUN: JORDAN T

NORTH WITMER RUN
0040/1611 BMSBG 17/3022/0040/1611

009105 FT 009105 FT 2 0 17021 0 00 0091+03
VILLAGE: BERWINDALE
JORDAN
CHEST T
0040/0000 LENGTH(AH 2440 BK 3139)

005966 FT 005966 FT 2 0 17021 0 00 0060+03
FRAILEY RD
(T417)
0030/0000 LENGTH(AH 3139 BK 2892)

BRINK RD
0020/1550 (T416)

003074 FT 003074 FT 2 0 17021 0 00 0030+75
0020/0000 LENGTH(AH 2892 BK 3074)

SHORT CUT RD
0010/1599 (T414)

000000 FT 000000 FT 2 0 17021 0 00 0000+00
NC BERWINSDALE RD
PUNKIN RIDGE RD
(SR3003 SEG 0110/0000)
MFC BEGIN = E
THOMPSONTOWN RD
(SR3003 SEG 0110/0000) 0010/0000 0010/0000 LENGTH(AH 3074 BK 0000)

DIR: B TOTAL LEN: 2.379 MI. DIST: 02-2 SR: 3021
LEFT MUN: JORDAN T RIGHT MUN: JORDAN T

012561 FT

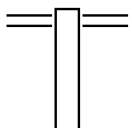

012561 FT TYRONE PK
0060/2353 (SR0729 SEG 0190/0552)

DIR: B TOTAL LEN: 2.379 MI. DIST: 02-2 SR: 3021
LEFT MUN: JORDAN T RIGHT MUN: JORDAN T

010208 FT		010208 FT 2 0 17148 0 00 0100+49 S 0060/0000 LENGTH(AH 2353 BK 3409) JORDAN 0050/3314 BECCARIA T
006799 FT		006799 FT 2 0 17148 0 00 0066+18 S 0050/0000 LENGTH(AH 3409 BK 1844)
004955 FT		004955 FT 2 0 17148 0 00 0047+48 S 0040/0000 LENGTH(AH 1844 BK 1240)
003715 FT		003715 FT 2 0 17148 0 00 0035+08 S 0030/0000 LENGTH(AH 1240 BK 3473)
000242 FT		000242 FT 2 0 17148 0 00 0000+00 BECCARIA IRVONA B S 0020/0000 LENGTH(AH 3473 BK 0242)
000000 FT		000000 FT 2 0 17023 0 00 0000+00 DORSEY AV (SR0053 SEG 0100/0000) NC HENRY'S RD MFC BEGIN = E
DORSEY AV (SR0053 SEG 0100/0000) 0010/0000		S 0010/0000 LENGTH(AH 0242 BK 0000)

DIR: B TOTAL LEN: 2.664 MI. DIST: 02-2 SR: 3020
LEFT MUN: JORDAN T RIGHT MUN: JORDAN T

BOBS RD
(T840)
OAK RIDGE RD 014066 FT
(SR2015 SEG 0040/1400) 0040/3524

BRINKS RD
(T768) 0040/2311

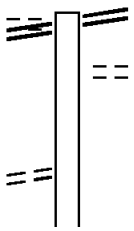

014066 FT OAK RIDGE RD
0040/3524 (SR2015 SEG 0040/1400)
GOSSER'S RD
0040/3465 (T839)

DIR: B TOTAL LEN: 2.664 MI. DIST: 02-2 SR: 3020
LEFT MUN: JORDAN T RIGHT MUN: JORDAN T

010542 FT

010542 FT 2 0 17024 0 00 0105+26
VILLAGE: MCCARTNEY
0040/0000 LENGTH(AH 3524 BK 3540)

BUCK RUN RD
0030/1793 (T426)

007002 FT

007002 FT 2 0 17024 0 00 0070+07
0030/0000 LENGTH(AH 3540 BK 3495)

LAWYERS RD
(T769)
LC TO LAWYERS RD
(CONN)

0020/0390

0020/0209
003507 FT

003507 FT 2 0 17024 0 00 0035+10
0020/0000 LENGTH(AH 3495 BK 3507)

000000 FT

000000 FT 2 0 17024 0 00 0000+00
NC MCCARTNEY RD
TYRONE TURNPIKE HW
(SR0729 SEG 0230/0450)
MFC BEGIN = E
0010/0000 LENGTH(AH 3507 BK 0000)

DIR: B TOTAL LEN: .557 MI. DIST: 02-2 SR: 3019
LEFT MUN: BECCARIA T RIGHT MUN: BECCARIA T

	002941 FT		002941 FT
			INTER-AHD UNION ST
			(SR3012 SEG 0030/0000)
MARKET ST			MARKET ST
(SR3012 SEG 0030/0000)	0010/2941		0010/2941 (T927)
			UNKNOWN RD
			0010/2765 (TWP)
			UNKNOWN RD
			0010/2551 (TWP)
FULTON ST			
(T874)	0010/2377		
JEFFERSON ST			
(T926)	0010/2025		
WESTOVER RD			
(T953)	0010/1086		
			NC UNION ST
			0010/0340 BMSEN 17/3019/0010/0212
			0 0 00000 0 00 0000+00
			CLEARFIELD CREEK
			BMSBG 17/3019/0010/0212
			BECCARIA
			0010/0212 COALPORT B
WATER ST			
(BORO)	0010/0190		
	000000 FT		000000 FT 2 0 17112 0 00 0029+66
			VILLAGE: ROSEBUD
			NC MILL ST
			MAIN ST
			(SR0053 SEG 0040/1073)
			MFC BEGIN = E
			0010/0000 LENGTH(AH 2941 BK 0000)

DIR: B TOTAL LEN: .000 MI. DIST: 02-2 SR: 3018
LEFT MUN: BURNSIDE T RIGHT MUN: BURNSIDE T

000000 FT		000000 FT
		7050/0000 LENGTH(AH 1874 BK 2494)
000000 FT		000000 FT
		7040/0000 LENGTH(AH 2494 BK 3607)
000000 FT		000000 FT
		7030/0000 LENGTH(AH 3607 BK 2044)
000000 FT		000000 FT
		7022/0000 LENGTH(AH 2044 BK 1735)
000000 FT		000000 FT
		7020/0000 LENGTH(AH 1735 BK 3543)
000000 FT		000000 FT
		7010/0000 LENGTH(AH 3543 BK 0000)

DIR: B TOTAL LEN: .006 MI. DIST: 02-2 SR: 3017
LEFT MUN: BURNSIDE T RIGHT MUN: BURNSIDE T

```
000034 FT                    000034 FT
                             7020/0000 LENGTH(AH 2628 BK 0715)
000034 FT                    000034 FT
                             7014/0000 LENGTH(AH 0715 BK 0034)
                                       BMSEN 17/3017/0012/0000
                           * REF-AHD   LINE RD
                             0012/0034 (T327)
000000 FT                    000000 FT 2 0 17071 0 00 0008+69
                                  NC LINE RD
                           * REF-BK    LINE RD
                                       (T327)
                                       BR BEAVER R
                                       BMSBG 17/3017/0012/0000
                                       MFC BEGIN = E
                           5 0012/0000 LENGTH(AH 0034 BK 0842)
000000 FT                    000000 FT
                             7010/0000 LENGTH(AH 0842 BK 0000)
```

DIR: B TOTAL LEN: 12.958 MI. DIST: 02-2 SR: 3016
LEFT MUN: FERGUSON T RIGHT MUN: FERGUSON T

068419 FT

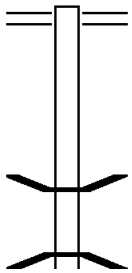

068419 FT TYRONE PK
0250/2134 (SR0729 SEG 0330/0000)

0250/0016 BMSEN 17/3016/0250/0000
066285 FT 066285 FT 2 0 17025 0 00 0314+06
CAMPBELL RUN
BMSBG 17/3016/0250/0000

DIR: B TOTAL LEN: 12.958 MI. DIST: 02-2 SR: 3016
LEFT MUN: FERGUSON T RIGHT MUN: FERGUSON T

				0250/0000 LENGTH(AH 2134 BK 3109)
	063176 FT			063176 FT 2 0 17025 0 00 0282+89 0240/0000 LENGTH(AH 3109 BK 2994)
	060182 FT			060182 FT 2 0 17025 0 00 0252+95 0230/0000 LENGTH(AH 2994 BK 3005)
ROSS RD (T430) LC TO/FROM ROSS RD (CONN)	0220/1129 0220/1008	==	==	BLACKBURN RD 0220/1129 (T422)
	057177 FT			057177 FT 2 0 17025 0 00 0222+90 0220/0000 LENGTH(AH 3005 BK 2996)
			==	SAWMILL RD 0210/1734 (T425)
	054181 FT			054181 FT 2 0 17025 0 00 0192+89 VILLAGE: MARRON NC MARRION RD MARRON TO BELLS LANDIN (SR3005 SEG 0250/0000) INTER-BK MARRON TO BELLS LANDIN

DIR: B TOTAL LEN: 12.958 MI. DIST: 02-2 SR: 3016
LEFT MUN: FERGUSON T RIGHT MUN: FERGUSON T

		(SR3005 SEG 0250/0000)
		S 0210/0000 LTH AH 002996 BK 001464
	054181 FT	054181 FT
		7194/0000 LTH AH 001464 BK 001866
CHERRY CORNER RD (SR3005 SEG 0260/0000)	0190/1866	INTER-AHD CHERRY CORNER RD 0190/1866 (SR3005 SEG 0260/0000)
	052315 FT	052315 FT 2 0 17025 0 00 0160+02
		S 0190/0000 LENGTH(AH 1866 BK 2974)
TUBBS RD (T419)	0180/1710	
	049341 FT	049341 FT 2 0 17025 0 00 0130+52
		S 0180/0000 LENGTH(AH 2974 BK 3113)
	046228 FT	046228 FT 2 0 17025 0 00 0099+19
		S 0170/0000 LENGTH(AH 3113 BK 2974)
	043254 FT	043254 FT 2 0 17025 0 00 0076+02
		S 0160/0000 LENGTH(AH 2974 BK 3438)

DIR: B TOTAL LEN: 12.958 MI. DIST: 02-2 SR: 3016
LEFT MUN: FERGUSON T RIGHT MUN: FERGUSON T

			GILBERT RD
		0150/0682	(T418)
	039816 FT		039816 FT 2 0 17025 0 00 0041+89
		5 0150/0000	LENGTH(AH 3438 BK 3507)
			FERGUSON
		0140/0172	NEWBURG B
	036309 FT		036309 FT 2 0 17025 0 00 0000+00
			THOMPSONTOWN RD
			(SR3003 SEG 0180/1743)
		5 0140/0000	LENGTH(AH 3507 BK 1403)
RAILROAD ST (BORO)	0130/0271		
		0130/0220	(AAR 506105P)#TRKS 01
	034906 FT		034906 FT 2 0 17018 0 00 0556+80
			NC LA JOSE RD
		INTER-BK	MAIN ST
			(SR0036 SEG 0190/0542)
CECIL HURD HW (SR0036 SEG 0190/0542)	0130/0000		MFC BEGIN = D
		5 0130/0000	LTH AH 001403 BK 000100
	034906 FT		034906 FT
		7124/0000	LTH AH 000100 BK 003395
		INTER-AHD	MAIN ST
			(SR0036 SEG 0190/0000)
			MAIN ST
		0120/3395	(SR0036 SEG 0190/0000)
			FOR SR 0036 AND 3016
		0120/3047	(CONN)
			MARKET ST
		0120/2667	(BORO)
			WATER ST
		0120/2371	(BORO)
		0120/2230	BMSEN 17/3016/0120/2115
			2 0 17070 0 00 0141+77
			CHEST CREEK

DIR: B TOTAL LEN: 12.958 MI. DIST: 02-2 SR: 3016
LEFT MUN: NEWBURG B RIGHT MUN: NEWBURG B

0120/2115 BMSBG 17/3016/0120/2115
0120/1740 (AAR 506103B)#TRKS 02

LEE HOLLOW RD
(BORO) 0120/1709

031511 FT

031511 FT 2 0 17070 0 00 0121+96
S 0120/0000 LENGTH(AH 3395 BK 3036)

ST LOU RD
0110/1968 (T408)
NEWBURG
0110/1697 CHEST T

028475 FT

028475 FT 2 0 17070 0 00 0090+18
NC NEW WASHINGTON ST
S 0110/0000 LENGTH(AH 3036 BK 3320)
CHEST
0100/2802 NEW WASHINGTON B

025155 FT

025155 FT 2 0 17070 0 00 0056+98
GLENN RD
(T316)
S 0100/0000 LENGTH(AH 3320 BK 2509)

FRONT ST
(SR3023 SEG 0010/0000) 0100/0000

WASHINGTON RD
(T318) 0090/1532

WASHINGTON RD
0090/1516 (T318)

0090/0010 BMSEN 17/3016/0090/0000
022646 FT 2 0 17070 0 00 0031+99
DEER RUN

022646 FT

DIR: B TOTAL LEN: 12.958 MI. DIST: 02-2 SR: 3016
LEFT MUN: NEW WASHINGTON B RIGHT MUN: NEW WASHINGTON B

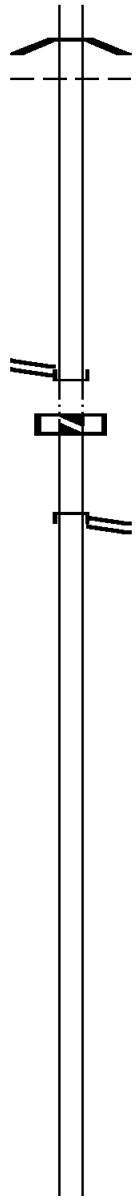

BMSBG 17/3016/0090/0000
S 0090/0000 LENGTH(AH 2509 BK 3198)
NEW WASHINGTON
0080/2859 BURNSIDE T

019448 FT WN RD
INTER-BK RIDGE RD
(SR3001 SEG 0150/0000)
2 0 17070 0 00 0000+00 019448 FT
RIDGE RD
(SR3001 SEG 0150/0000) 0080/0000
019448 FT
S 0080/0000 LTH AH 003198 BK 000100
019448 FT
7074/0000 LTH AH 000100 BK 001894
INTER-AHD RIDGE RD
(SR3001 SEG 0130/0000)
RIDGE RD
0070/1894 (SR3001 SEG 0130/0000)

017554 FT
017554 FT 2 0 17005 0 00 0176+40
S 0070/0000 LENGTH(AH 1894 BK 2498)

015056 FT
015056 FT 2 0 17005 0 00 0151+42
S 0060/0000 LENGTH(AH 2498 BK 3016)

012040 FT
012040 FT 2 0 17005 0 00 0121+26
S 0050/0000 LENGTH(AH 3016 BK 2855)

DIR: B TOTAL LEN: 12.958 MI. DIST: 02-2 SR: 3016
LEFT MUN: BURNSIDE T RIGHT MUN: BURNSIDE T

```
2 0 17005 0 00 0092+48 009185 FT                  009185 FT
RORABAUGH RD
(T314)                  0040/0000      ==      S 0040/0000 LENGTH(AH 2855 BK 3179)

                        006006 FT                  006006 FT 2 0 17005 0 00 0060+06
                                                S 0030/0000 LENGTH(AH 3179 BK 2994)

NEBO RD
(T326)                  0020/1134      ==

                        003012 FT                  003012 FT 2 0 17005 0 00 0030+20
                                                S 0020/0000 LENGTH(AH 2994 BK 3012)
                                                            BURNSIDE
                                                  0010/2975 BURNSIDE B

UNKNOWN RD
(BORO)                  0010/0207      ==
                        000000 FT                  000000 FT 2 0 17005 0 00 0000+00
                                                        NC BYERS RD
                                                            MAIN ST
                                                            (SR0219 SEG 0140/1227)
                                                            MFC BEGIN = E
                                                S 0010/0000 LENGTH(AH 3012 BK 0000)
```

DIR: B TOTAL LEN: 3.766 MI. DIST: 02-2 SR: 3015
LEFT MUN: PIKE T RIGHT MUN: PIKE T

019885 FT

019885 FT
INTER-AHD LAUREL RUN RD
(T501)
RIDGE AV ET
0070/2664 (SR3013 SEG 0070/0000)

HIXON RD
(T202)

0070/1412

017221 FT

017221 FT 2 0 17039 0 00 0152+87
5 0070/0000 LENGTH(AH 2664 BK 3192)

MAXVILLE RD
0060/0497 (T218)

014029 FT

014029 FT 2 0 17039 0 00 0184+68
5 0060/0000 LENGTH(AH 3192 BK 2923)

MORGAN RD
0050/0622 (T204)

011106 FT

011106 FT 2 0 17039 0 00 0214+17
5 0050/0000 LENGTH(AH 2923 BK 3531)

DIR: B TOTAL LEN: 3.766 MI. DIST: 02-2 SR: 3015
LEFT MUN: PIKE T RIGHT MUN: PIKE T

007575 FT

007575 FT 2 0 17039 0 00 0249+35
SHADY BROOK RD
(SR3032 SEG 0010/0000)
MFC BEGIN = E
0040/0000 LENGTH(AH 3531 BK 3018)

004557 FT

004557 FT 2 0 17039 0 00 0279+42
0030/0000 LENGTH(AH 3018 BK 2989)

PETERS RD
(T205)

0020/2288

MARY LN
0020/1882 (T505)
PIKE
0020/1855 CURWENSVILLE B
WEST ST
0020/1312 (BORO)

001568 FT

001568 FT 2 0 17039 0 00 0309+20
NC NAULTON RD
BAILEY RD
(BORO)
0020/0000 LENGTH(AH 2989 BK 1568)

GEORGE ST
0010/0508 (BORO)
NORTH ST
0010/0226 (BORO)

000000 FT

000000 FT 2 0 17039 0 00 0324+84
NC FILBERT ST
STATE ST
(SR0879 SEG 0120/0932)

INTER-BK FILBERT ST
(SR0453 SEG 0420/3600)
MFC BEGIN = D
0010/0000 LENGTH(AH 1568 BK 0000)

DIR: B TOTAL LEN: 10.608 MI. DIST: 02-2 SR: 3014
LEFT MUN: JORDAN T RIGHT MUN: JORDAN T

056008 FT

056008 FT IRVONIA RD
0250/1188 (SR3005 SEG 0120/0000)
0250/0597 BMSEN 17/3014/0250/0561
2 0 17004 0 02 0648+41
NORTH WITMER RUN
0250/0561 BMSBG 17/3014/0250/0561
054820 FT 2 0 17004 0 02 0642+95
S 0250/0000 LENGTH(AH 1188 BK 3435)

054820 FT

JORDAN
0240/2534 CHEST T

BRINK RD
(T416)

0240/2312

051385 FT

051385 FT 2 0 17004 0 02 0608+31
S 0240/0000 LENGTH(AH 3435 BK 3034)

DIR: B TOTAL LEN: 10.608 MI. DIST: 02-2 SR: 3014
LEFT MUN: CHEST T RIGHT MUN: CHEST T

	048351 FT	048351 FT 2 0 17004 0 02 0578+35
		S 0230/0000 LENGTH(AH 3034 BK 2452)
2 0 17004 0 02 0553+83	045899 FT	045899 FT
SHORT CUT RD		
(T414)	0220/0000	S 0220/0000 LENGTH(AH 2452 BK 3110)
		0210/0011 BMSEN 17/3014/0210/0000
	042789 FT	042789 FT 2 0 17004 0 02 0522+70
		HALES RUN
		BMSBG 17/3014/0210/0000
		S 0210/0000 LENGTH(AH 3110 BK 2195)
		PONISH RD
		0200/1727 (T410)
		NC BLACK ELK RD
		INTER-BK PUNKIN RIDGE RD
2 0 17004 0 02 0500+71	040594 FT	040594 FT (SR3003 SEG 0090/0000)
PUNKIN RIDGE RD		MFC BEGIN = D
(SR3003 SEG 0090/0000)	0200/0000	S 0200/0000 LTH AH 002195 BK 000100
	040594 FT	040594 FT
		7194/0000 LTH AH 000100 BK 002044
		INTER-AHD PUNKIN RIDGE RD
		(SR3003 SEG 0080/0000)
		PUNKIN RIDGE RD
		0190/2044 (SR3003 SEG 0080/0000)
	038550 FT	038550 FT 2 0 17004 0 02 0480+48
		S 0190/0000 LENGTH(AH 2044 BK 1539)

DIR: B TOTAL LEN: 10.608 MI. DIST: 02-2 SR: 3014
LEFT MUN: CHEST T RIGHT MUN: CHEST T

037011 FT

037011 FT 2 0 17004 0 02 0465+00
S 0180/0000 LENGTH(AH 1539 BK 2000)

035011 FT

035011 FT 2 0 17004 0 02 0444+82
S 0174/0000 LENGTH(AH 2000 BK 2025)

032986 FT

032986 FT 2 0 17004 0 02 0424+63
S 0170/0000 LENGTH(AH 2025 BK 1437)
0160/0870 BMSEN 17/3014/0160/0861
2 0 17004 0 02 0419+26
ANTHONEYS R
0160/0861 BMSBG 17/3014/0160/0861

031549 FT

031549 FT 2 0 17004 0 02 0409+70
S 0160/0000 LENGTH(AH 1437 BK 3001)

028548 FT

028548 FT 2 0 17004 0 02 0379+99
S 0150/0000 LENGTH(AH 3001 BK 2752)

0140/1572 BMSEN 17/3014/0140/1541
2 0 17004 0 02 0368+47
NORTH CAMP RUN
0140/1541 BMSBG 17/3014/0140/1541

025796 FT

025796 FT 2 0 17004 0 02 0352+47
S 0140/0000 LENGTH(AH 2752 BK 2991)

DIR: B TOTAL LEN: 10.608 MI. DIST: 02-2 SR: 3014
LEFT MUN: CHEST T RIGHT MUN: CHEST T

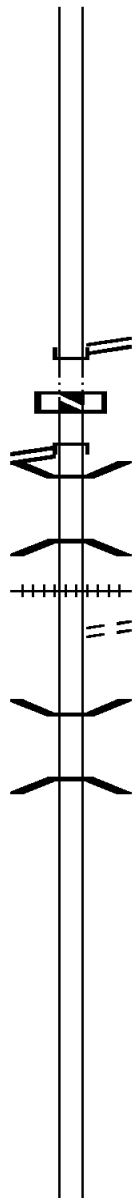

022805 FT

022805 FT 2 0 17004 0 02 0322+98
MAIN ST
(SR0036 SEG 0130/0000)
NC NORTH CAMP RD
INTER-BK MAIN ST
(SR0036 SEG 0130/0000)
S 0130/0000 LTH AH 002991 BK 000100

022805 FT

022805 FT
7124/0000 LTH AH 000100 BK 002663
INTER-AHD MAIN ST

MAIN ST
(SR0036 SEG 0130/0881) 0120/2663

0120/2663 (SR0036 SEG 0130/0881)
0120/2404 BMSEN 17/3014/0120/2316
2 0 17004 0 02 0319+49
CHEST CREEK
0120/2316 BMSBG 17/3014/0120/2316

0120/1523 (AAR 506102U)#TRKS 01
SPRING RUN RD
0120/1483 (T317)

0120/0375 BMSEN 17/3014/0120/0363
2 0 17004 0 02 0300+00
SNYDER RUN
0120/0363 BMSBG 17/3014/0120/0363

020142 FT

020142 FT 2 0 17004 0 02 0296+26
S 0120/0000 LENGTH(AH 2663 BK 2220)

017922 FT

017922 FT 2 0 17004 0 02 0274+06
S 0110/0000 LENGTH(AH 2220 BK 2255)

015667 FT

015667 FT 2 0 17004 0 02 0251+67

DIR: B TOTAL LEN: 10.608 MI. DIST: 02-2 SR: 3014
LEFT MUN: CHEST T RIGHT MUN: CHEST T

		* REF-BK FIVE POINTS RD (TBK) (TWP)
		S 0102/0000 LENGTH(AH 2255 BK 0067)
015667 FT		015667 FT
		7100/0000 LENGTH(AH 0067 BK 1667)
015667 FT		015667 FT
		7094/0000 LENGTH(AH 1667 BK 0010)
		BMSEN 17/3014/0092/0000
		* REF-AHD (TBK)FIVE POINTS RD (T329)
		0092/0010 BURNSIDE T
015657 FT		015657 FT 2 0 17004 0 02 0234+07
		NC FIVE POINT RD
		* REF-BK (TBK)FIVE POINTS RD (T329)
		SNYDER RUN
		BMSBG 17/3014/0092/0000
		S 0092/0000 LENGTH(AH 0010 BK 1146)
015657 FT		015657 FT
		7090/0000 LENGTH(AH 1146 BK 3336)
015657 FT		015657 FT
		7080/0000 LENGTH(AH 3336 BK 3238)
015657 FT		015657 FT
		7070/0000 LTH AH 003238 BK 000100
015657 FT		015657 FT
		7064/0000 LTH AH 000100 BK 002787
		INTER-AHD RIDGE RD (SR3001 SEG 0090/0000)
		RIDGE RD
		0060/2787 (SR3001 SEG 0090/0000)
012870 FT		012870 FT 2 0 17004 0 01 0128+25
		S 0060/0000 LENGTH(AH 2787 BK 1968)
SOLLEY RD (T336)	0050/0062	
	010902 FT	010902 FT 2 0 17004 0 01 0108+18
		S 0050/0000 LENGTH(AH 1968 BK 3369)
LC TO/FROM SOLLEY RD		

DIR: B TOTAL LEN: 10.608 MI. DIST: 02-2 SR: 3014
LEFT MUN: BURNSIDE T RIGHT MUN: BURNSIDE T

(CONN) 0040/3280

PADOT STOCKPILE #19 RD
(GOVT) 0040/2101 POI 0040/2101 (APRA) PADOT STOCKPILE

007533 FT
007533 FT 2 0 17004 0 00 0075+00
S 0040/0000 LENGTH(AH 3369 BK 2617)
SHEPARD RD
0030/2484 (T306)

004916 FT
004916 FT 2 0 17004 0 00 0049+14
S 0030/0000 LENGTH(AH 2617 BK 2814)

0020/0021 BMSEN 17/3014/0020/0000
002102 FT
002102 FT 2 0 17004 0 00 0021+00
PATCHIN RUN
BMSBG 17/3014/0020/0000
S 0020/0000 LENGTH(AH 2814 BK 2102)

000000 FT
000000 FT 2 0 17004 0 00 0000+00
VILLAGE: PATCHINVILLE
NC HARMONY RD
PATCHIN RD
(SR0219 SEG 0090/0391)
MFC BEGIN = E
S 0010/0000 LENGTH(AH 2102 BK 0000)

DIR: B TOTAL LEN: 4.051 MI. DIST: 02-2 SR: 3013
LEFT MUN: PIKE T RIGHT MUN: PIKE T

021387 FT

021387 FT
REF-AHD GREENWOOD RD
0090/3476 (T488)

017911 FT

017911 FT 2 0 17115 0 00 0069+80
0090/0000 LENGTH(AH 3476 BK 3503)

014408 FT

014408 FT 2 0 17115 0 00 0034+77
0080/0000 LENGTH(AH 3503 BK 3474)

MAXVILLE RD
== 0070/2165 (T218)

BUELL RD
(T201) 0070/1942 ==

2 0 17115 0 00 0000+00 010934 FT

010934 FT NAULTON RD EXT

DIR: B TOTAL LEN: 4.051 MI. DIST: 02-2 SR: 3013
LEFT MUN: PIKE T RIGHT MUN: PIKE T

LAUREL RUN RD
(T501)

0070/0000

008908 FT

005803 FT

002843 FT

000000 FT

000000 FT

(SR3015 SEG 0070/2664)
0070/0000 LENGTH(AH 3474 BK 2026)

008908 FT 2 0 17039 0 00 0104+36
0050/0000 LENGTH(AH 2026 BK 3105)

005803 FT 2 0 17039 0 00 0073+31
0040/0000 LENGTH(AH 3105 BK 2960)

002843 FT 2 0 17039 0 00 0043+71
NEEPER RD
(T851)
0030/0000 LENGTH(AH 2960 BK 2843)

HIXON RD
(T202)
NC RIDGE AV ET

LIPPERT ST
0020/0630 (BORO)

000000 FT 2 0 17039 0 00 0014+93
NC RIDGE AV
REF-BK RIDGE AV
(BORO)
0020/0000 LENGTH(AH 2843 BK 1523)
000000 FT
7010/0000 LENGTH(AH 1523 BK 0000)

DIR: B TOTAL LEN: 1.390 MI. DIST: 02-2 SR: 3012
LEFT MUN: BECCARIA T RIGHT MUN: BECCARIA T

007340 FT

007340 FT
INTER-AHD LOCUST ST
(SR0053 SEG 0050/0664)

DIR: B TOTAL LEN: 1.390 MI. DIST: 02-2 SR: 3012
LEFT MUN: BECCARIA T RIGHT MUN: BECCARIA T

LEFT		RIGHT
		MAIN ST
		0030/1386 (SR0053 SEG 0050/0664)
		0030/1046 BMSEN 17/3012/0030/0921
		0 0 00000 0 00 0000+00
		CLEARFIELD CREEK
		0030/0921 BMSBG 17/3012/0030/0921
N HILL ST		S HILL ST
(T879)	0030/0501	0030/0501 (T879)
UNION ST		
(T877)	0030/0144	
	005954 FT	005954 FT 2 0 17111 0 00 0059+19
		MARKET ST
		(T927)
		NC UNION ST
		UNION ST
		(SR3019 SEG 0010/2941)
		5 0030/0000 LENGTH(AH 1386 BK 3142)
		UNKNOWN RD
		0020/2966 (TWP)
		WASHINGTON ST
		0020/2790 (T876)
		JACKSON ST
		0020/2430 (T875)
	002812 FT	002812 FT 2 0 17111 0 00 0027+77
		VILLAGE: ROSEBUD
		NC MARKET ST
		5 0020/0000 LENGTH(AH 3142 BK 2812)
SHORT CUT RD		
(T532)	0010/1585	
		0010/1095 BMSEN 17/3012/0010/1082
		2 0 17111 0 00 0010+97
		MATHEWS RUN
		0010/1082 BMSBG 17/3012/0010/1082
		NC FRONT ST
		SR 3005 SH
2 0 17111 0 00 0000+00	000000 FT	000000 FT (SR3005 SEG 0050/0000)
SR 3005 SH		MFC BEGIN = E
(SR3005 SEG 0050/0000)	0010/0000	5 0010/0000 LENGTH(AH 2812 BK 0000)

DIR: B TOTAL LEN: 7.699 MI. DIST: 02-2 SR: 3011
LEFT MUN: BLOOM T RIGHT MUN: BLOOM T

CHESTNUT GROVE LUTHERS (SR0219 SEG 0660/0000)	040650 FT 0160/1961	040650 FT 0160/1961	CHESTNUT GROVE LUTHERS (SR0219 SEG 0660/0000)
	038689 FT	038689 FT 0160/0000	2 0 17028 0 01 0388+89 VILLAGE: CHESTNUT GROVE LENGTH(AH 1961 BK 2389)
2 0 17028 0 01 0365+00 CRAMER RD (T348)	036300 FT 0150/0000	036300 FT 0150/0000	LENGTH(AH 2389 BK 2664)
		0140/1707	WALTER RD (T353)

DIR: B TOTAL LEN: 7.699 MI. DIST: 02-2 SR: 3011
LEFT MUN: BLOOM T RIGHT MUN: BLOOM T

LEFT		RIGHT
	033636 FT	033636 FT 2 0 17028 0 01 0339+08
		S 0140/0000 LENGTH(AH 2664 BK 2372)
2 0 17028 0 01 0315+00	031264 FT	031264 FT
HATTEN RD (T360)	0130/0000 ==	S 0130/0000 LENGTH(AH 2372 BK 2615)
	-----	0120/1773 BLOOM BRADY T
RIDGE RD (T356)	0120/1020 ==	
	028649 FT	028649 FT 2 0 17028 0 01 0288+27
		S 0120/0000 LENGTH(AH 2615 BK 2493)
	-----	0110/2236 BRADY PENN T
	026156 FT	026156 FT 2 0 17028 0 01 0263+34
		S 0110/0000 LENGTH(AH 2493 BK 2148)
	024008 FT	024008 FT 2 0 17028 0 01 0241+48
		S 0100/0000 LENGTH(AH 2148 BK 2456)
	021552 FT	021552 FT 2 0 17028 0 01 0216+92
		S 0090/0000 LENGTH(AH 2456 BK 2556)

DIR: B TOTAL LEN: 7.699 MI. DIST: 02-2 SR: 3011
LEFT MUN: PENN T RIGHT MUN: PENN T

		==	NELEN RD 0080/1157 (T459)
	018996 FT		018996 FT 2 0 17028 0 01 0191+36 S 0080/0000 LENGTH(AH 2556 BK 2527)
	016469 FT		016469 FT 2 0 17028 0 01 0166+21 S 0070/0000 LENGTH(AH 2527 BK 2628)
SPLASH DAM RD (T335)	0060/2392	==	
SAWMILL RD (T466)	0060/2188	==	
	013841 FT		013841 FT 2 0 17028 0 01 0139+99 VILLAGE: IRISHTOWN S 0060/0000 LENGTH(AH 2628 BK 2410)
	011431 FT		011431 FT 2 0 17028 0 01 0115+89 S 0050/0000 LENGTH(AH 2410 BK 3188)
	008243 FT		008243 FT 2 0 17028 0 00 0083+08

DIR: B TOTAL LEN: 7.699 MI. DIST: 02-2 SR: 3011
LEFT MUN: PENN T RIGHT MUN: PENN T

			VILLAGE: WALLTOWN
BELL RUN RD			CHERRY LANE RD
(T461)	0040/0000		(T204)
			0040/0000 LENGTH(AH 3188 BK 2225)
			0030/2073 BMSEN 17/3011/0030/2015
			2 0 17028 0 00 0060+58
			BELL RUN
			0030/2015 BMSBG 17/3011/0030/2015
	006018 FT		006018 FT 2 0 17028 0 00 0060+58
			0030/0000 LENGTH(AH 2225 BK 3153)
KNOB FARM RD			MATHEWS RD
(T475)	0020/0348		0020/0348 (T474)
	002865 FT		002865 FT 2 0 17028 0 00 0029+04
			0020/0000 LENGTH(AH 3153 BK 2865)
TURNER RD			
(T220)	0010/0844		
RAILROAD ST			
(T843)	0010/0818		
			PENN
			0010/0652 GRAMPIAN B
TO 0219/0550 SH			
(CONN)	0010/0119		
TENTH ST			
(BORO)	0010/0088		
	000000 FT		000000 FT 2 0 17028 0 00 0000+00
			NC IRISHTOWN RD
			NORTH ST
			(SR0219 SEG 0550/0578)
			INTER-BK TENTH ST
			(BORO)
MAIN ST			MFC BEGIN = D
(SR0219 SEG 0550/0578)	0010/0000		0010/0000 LENGTH(AH 2865 BK 0000)

DIR: B TOTAL LEN: 1.005 MI. DIST: 02-2 SR: 3010
LEFT MUN: BECCARIA T RIGHT MUN: BECCARIA T

```
005308 FT                    005308 FT
                           * REF-AHD   UNKNOWN RD
                             0020/2531 (TWP )

002777 FT                    002777 FT 2 0 17149 0 00 0025+00
                           S 0020/0000 LENGTH(AH 2531 BK 2777)

000000 FT                    000000 FT 2 0 17149 0 00 0052+97
                                  NC GILL HOLLOW RD
                                        SR 0053 SH
                                        (SR0053 SEG 0010/1822)
                                        MFC BEGIN = E
                           S 0010/0000 LENGTH(AH 2777 BK 0000)
```

DIR: B TOTAL LEN: 12.654 MI. DIST: 02-2 SR: 3009
LEFT MUN: BRADY T RIGHT MUN: BRADY T

ROUTE 410 (SR0410 SEG 0020/0000)	066813 FT 0280/2300	066813 FT 0280/2300	MAIN ST (SR0410 SEG 0020/0000)
		0280/2197	PLUM AL (BORO)
		0280/2070	TROUTVILLE BRADY T
	064513 FT	064513 FT	2 0 17008 0 00 0645+10
		5 0280/0000	LENGTH(AH 2300 BK 1984)
FRANTZ RD (T838)	0270/0706	0270/0233	BMSEN 17/3009/0270/0216 2 0 17008 0 00 0627+44 BEAVER RUN
2 0 17008 0 00 0625+26	062529 FT	0270/0216 062529 FT	BMSBG 17/3009/0270/0216
MILLS RD (T341)	0270/0000	5 0270/0000	LENGTH(AH 1984 BK 2856)
	059673 FT	059673 FT	2 0 17008 0 00 0597+00 GRANT RD (T340)
		5 0260/0000	LENGTH(AH 2856 BK 1744)
		0250/1126	BMSEN 17/3009/0250/1042 2 0 17008 0 00 0589+94 P3 E BR MAHONING CREEK
		0250/1042	BMSBG 17/3009/0250/1042

DIR: B TOTAL LEN: 12.654 MI. DIST: 02-2 SR: 3009
LEFT MUN: BRADY T RIGHT MUN: BRADY T

057929 FT

057929 FT 2 0 17008 0 00 0579+50
BUHITE RD
(T353)
0250/0000 LENGTH(AH 1744 BK 2369)

055560 FT

055560 FT 2 0 17008 0 00 0556+29
0240/0000 LENGTH(AH 2369 BK 2143)

053417 FT

053417 FT 2 0 17008 0 00 0534+07
BRADY
BELL T
0230/0000 LENGTH(AH 2143 BK 1828)

BONANTE RD
(T347)

0220/1785

051589 FT

051589 FT 2 0 17008 0 00 0516+17
KUHNS RUN
STRUCTURE LENGTH 8 FT
BMSID 17/3009/0220/0000
0220/0000 LENGTH(AH 1828 BK 2672)

048917 FT

048917 FT 2 0 17008 0 00 0489+20
0210/0000 LENGTH(AH 2672 BK 2571)

DIR: B TOTAL LEN: 12.654 MI. DIST: 02-2 SR: 3009
LEFT MUN: BELL T RIGHT MUN: BELL T

	046346 FT		046346 FT 2 0 17008 0 00 0463+85 S 0200/0000 LENGTH(AH 2571 BK 2099)
	044247 FT		044247 FT 2 0 17008 0 00 0442+50 BEECH RUN RD (T336) == S 0190/0000 LENGTH(AH 2099 BK 2170)
	042077 FT		042077 FT 2 0 17008 0 00 0420+80 S 0180/0000 LENGTH(AH 2170 BK 2500)
	039577 FT		039577 FT 2 0 17008 0 00 0395+00 S 0170/0000 LENGTH(AH 2500 BK 2700)
2 0 17008 0 00 0368+00 FRANTZ HOLLOW RD (T345)	036877 FT 0160/0000	 ==	036877 FT S 0160/0000 LENGTH(AH 2700 BK 1804)
	035073 FT		035073 FT 2 0 17008 0 00 0350+18 S 0150/0000 LENGTH(AH 1804 BK 2499)

DIR: B TOTAL LEN: 12.654 MI. DIST: 02-2 SR: 3009
LEFT MUN: BELL T RIGHT MUN: BELL T

			(APRA) HANSLOVAN COAL C HANSLOVAN COAL CO RD
		POI	0140/0050 (PRDR)
	032574 FT		032574 FT 2 0 17008 0 00 0324+47
			S 0140/0000 LENGTH(AH 2499 BK 2267)
	030307 FT		030307 FT 2 0 17008 0 00 0302+18 ROCK SPRINGS RD (T344)
		==	S 0130/0000 LENGTH(AH 2267 BK 1729)
	028578 FT		028578 FT 2 0 17008 0 00 0284+52
			S 0120/0000 LENGTH(AH 1729 BK 2546)
	026032 FT		026032 FT 2 0 17008 0 00 0259+06
			S 0110/0000 LENGTH(AH 2546 BK 2567)
POWER HOUSE RD (T339)	0100/1193	==	
	023465 FT		023465 FT 2 0 17008 0 00 0234+00
CLOVER RUN RD (SR3028 SEG 0030/3204)	0100/0000	═	NC MCGEES MILLS RD S 0100/0000 LENGTH(AH 2567 BK 3611)
FOR SR 3009 AND 3028 (CONN)	0090/3401	==	

DIR: B TOTAL LEN: 12.654 MI. DIST: 02-2 SR: 3009
LEFT MUN: BELL T RIGHT MUN: BELL T

019854 FT

0090/0010 BMSEN 17/3009/0090/0000
019854 FT 2 0 17008 0 00 0198+02
VILLAGE: CLOVER RUN
BRANCH WHISKEY RUN
BMSBG 17/3009/0090/0000
S 0090/0000 LENGTH(AH 3611 BK 1891)

2 0 17008 0 00 0179+00 017963 FT
MCMANUS RD
(T763) 0080/0000

017963 FT
S 0080/0000 LENGTH(AH 1891 BK 3390)

WEBER RD
(T333) 0070/1384

0070/0706 BMSEN 17/3009/0070/0690
2 0 17008 0 00 0152+19
WHISKEY RUN
0070/0690 BMSBG 17/3009/0070/0690

014573 FT

014573 FT 2 0 17008 0 00 0145+40
VILLAGE: NEWTONBURG
YODER RD
(T343)
S 0070/0000 LENGTH(AH 3390 BK 2034)

012539 FT

012539 FT 2 0 17008 0 00 0125+15
S 0060/0000 LENGTH(AH 2034 BK 3021)

DIR: B TOTAL LEN: 12.654 MI. DIST: 02-2 SR: 3009
LEFT MUN: BELL T RIGHT MUN: BELL T

BEATTY RD
(T128) 0050/1475 ==

009518 FT

009518 FT 2 0 17008 0 00 0095+00
MILLER RD
(T337)
== 0050/0000 LENGTH(AH 3021 BK 2023)

007495 FT

007495 FT 2 0 17008 0 00 0074+97
0040/0000 LENGTH(AH 2023 BK 2491)

005004 FT

005004 FT 2 0 17008 0 00 0050+21
0030/0000 LENGTH(AH 2491 BK 2176)

MILLER RD
(T337)
== NC CLOVER RUN RD

2 0 17008 0 00 0028+45 002828 FT

002828 FT

WHISKEY RUN RD
(T331) 0020/0000 ==

0020/0000 LENGTH(AH 2176 BK 2828)

OTHER
0010/0328 OVERPASS IS RR X-ING

000000 FT

000000 FT 2 0 17008 0 00 0000+00
NC NEWTONBURG RD
MAIN ST
(SR0219 SEG 0290/0000)
MFC BEGIN = D
0010/0000 LENGTH(AH 2828 BK 0000)

DIR: B TOTAL LEN: 1.894 MI. DIST: 02-2 SR: 3008
LEFT MUN: BECCARIA T RIGHT MUN: BECCARIA T

GLENDALE BL (SR0053 SEG 0020/2837) FROM SR 0053/0030 (CONN)	010001 FT 0040/1204 0040/0963	010001 FT GLENDALE BL 0040/1204 (SR0053 SEG 0020/2837) 0040/0801 BMSEN 17/3008/0040/0645 2 0 17020 0 00 0094+58 CLFD. CR 0040/0645 BMSBG 17/3008/0040/0645	
LYLE LANE RD (T156)	008797 FT 0040/0000	008797 FT 2 0 17020 0 00 0088+19 VILLAGE: LYLEVILLE S 0040/0000 LENGTH(AH 1204 BK 2643)	
	006154 FT	006154 FT 2 0 17020 0 00 0061+70 CEMETERY RD (T528) S 0030/0000 LENGTH(AH 2643 BK 3149)	
	003005 FT	003005 FT 2 0 17020 0 00 0029+95 S 0020/0000 LENGTH(AH 3149 BK 3005)	
2 0 17020 0 00 0000+00 ST LAWRENCE RD (SR3005 SEG 0020/0000)	000000 FT 0010/0000	NC LYLEVILLE RD ST LAWRENCE RD 000000 FT (SR3005 SEG 0020/0000) MFC BEGIN = E S 0010/0000 LENGTH(AH 3005 BK 0000)	

DIR: B TOTAL LEN: 12.614 MI. DIST: 02-2 SR: 3007
LEFT MUN: LAWRENCE T RIGHT MUN: LAWRENCE T

066602 FT

066602 FT GLEN RICHEY HW
0240/1849 (SR2023 SEG 0070/0000)
LEWIS RD
0240/1764 (T167)
LC TO LEWIS RD
0240/1673 (CONN)
LORDS RD
0240/1260 (TWP)

064753 FT

064753 FT 2 0 17037 0 00 0515+31
S 0240/0000 LENGTH(AH 1849 BK 2391)

KAUFFMAN RD
(T592)
0230/1879

CALDWELL RD
0230/0840 (T457)

062362 FT

062362 FT 2 0 17037 0 00 0491+36
VILLAGE: GLEN RICHEY
S 0230/0000 LENGTH(AH 2391 BK 2197)

GRICE RD
0220/1496 (T588)

060165 FT

060165 FT 2 0 17037 0 00 0469+38
S 0220/0000 LENGTH(AH 2197 BK 3020)

LAWRENCE
0210/2341 PIKE T

HAAG HILL RD
0210/1018 (T584)

057145 FT

057145 FT 2 0 17037 0 00 0439+52
S 0210/0000 LENGTH(AH 3020 BK 3118)

DIR: B TOTAL LEN: 12.614 MI. DIST: 02-2 SR: 3007
LEFT MUN: PIKE T RIGHT MUN: PIKE T

LEFT		RIGHT	
HOLLOW RD (T443)	0200/1149		ROLLEY RD (T213) 0200/1149
LC TO HOLLOW RD (CONN)	0200/1050		
	054027 FT		054027 FT 2 0 17037 0 00 0408+15
			S 0200/0000 LENGTH(AH 3118 BK 2609)
			MCKEE RD (T214) 0190/1695
BLOOMINGTON HILL RD (SR3025 SEG 0010/0000)	0190/1523		
2 0 17037 0 00 0382+06	051418 FT		051418 FT
OLANTA TO BLOOMINGTON R (SR0453 SEG 0360/0000)			NC BLOOMINGTON/GLEN RICHE RD INTER-BK OLANTA TO BLOOMINGTON R (SR0453 SEG 0360/0000)
LAKE DR (T447)	0190/0000		S 0190/0000 LTH AH 002609 BK 000100
	051418 FT		051418 FT 7184/0000 LTH AH 000100 BK 002882 INTER-AHD OLANTA TO BLOOMINGTON R (SR0453 SEG 0350/0000)
			OLANTA TO BLOOMINGTON R 0180/2882 (SR0453 SEG 0350/0000)
			STAN'S RD 0180/2020 (T445)
			0180/1957 BMSEN 17/3007/0180/1943 2 0 17037 0 00 0372+13
			BIG RUN 0180/1943 BMSBG 17/3007/0180/1943
	048536 FT		048536 FT 2 0 17037 0 00 0352+89
			S 0180/0000 LENGTH(AH 2882 BK 2743)

DIR: B TOTAL LEN: 12.614 MI. DIST: 02-2 SR: 3007
LEFT MUN: PIKE T RIGHT MUN: PIKE T

045793 FT

045793 FT 2 0 17037 0 00 0325+28
0170/0000 LENGTH(AH 2743 BK 3018)

FOX FARM RD
(T450)

0160/0457
042775 FT

042775 FT 2 0 17037 0 00 0294+93
0160/0000 LENGTH(AH 3018 BK 3040)

PIKE
0150/0505 FERGUSON T
DAVIS RD
0150/0071 (T441)

039735 FT

039735 FT 2 0 17037 0 00 0264+26
NC NEW MILLPORT RD

WM CEMETERY RD
(T434)

0150/0000

0150/0000 LENGTH(AH 3040 BK 3286)

SMEAL RD
(T448)

0140/1843

2 0 17037 0 00 0231+40 036449 FT

036449 FT

DOUGLAS RD
(SR2012 SEG 0062/0000)

0140/0000
036449 FT

0140/0000 LTH AH 003286 BK 000100
036449 FT
7132/0000 LTH AH 000100 BK 000766
NEW MILLPORT RD
(SR2012 SEG 0070/0000)
0130/0766 KNOX T

035683 FT

035683 FT 2 0 17037 0 00 0207+46
VILLAGE: NEW MILLPORT
0130/0000 LENGTH(AH 0766 BK 3056)

DIR: B TOTAL LEN: 12.614 MI. DIST: 02-2 SR: 3007
LEFT MUN: KNOX T RIGHT MUN: KNOX T

RYAN RD
(T436) 0120/2606 ==

032627 FT

032627 FT 2 0 17037 0 00 0176+68
5 0120/0000 LENGTH(AH 3056 BK 2954)

029673 FT

029673 FT 2 0 17037 0 00 0147+14
5 0110/0000 LENGTH(AH 2954 BK 2820)

== CONDON RD
0100/1798 (T452)

026853 FT

026853 FT 2 0 17037 0 00 0118+94
5 0100/0000 LENGTH(AH 2820 BK 2842)

ANSONVILLE TO OAK RIDG
(SR3022 SEG 0150/2142) 0090/2580 ==

WITHEROW RD
(T438) 0090/0970 ==

024011 FT

024011 FT 2 0 17037 0 00 0090+13
5 0090/0000 LENGTH(AH 2842 BK 3159)

== == BUCHANAN ST
0080/1063 (T181)

DIR: B TOTAL LEN: 12.614 MI. DIST: 02-2 SR: 3007
LEFT MUN: KNOX T RIGHT MUN: KNOX T

			TEMPLETON ST
		0080/0772	(T182)
		0080/0666	BMSEN 17/3007/0080/0624
			2 0 17037 0 00 0058+83
			POTTS RUN
		0080/0624	BMSBG 17/3007/0080/0624
	020852 FT		020852 FT 2 0 17037 0 00 0058+83
		5	0080/0000 LENGTH(AH 3159 BK 2980)
FRUIT HILL RD (T439)	0070/2625		
	017872 FT		017872 FT 2 0 17037 0 00 0028+46
			VILLAGE: CARNWALTH
		5	0070/0000 LENGTH(AH 2980 BK 2846)
	015026 FT		015026 FT 2 0 17037 0 00 0000+00
			OAK RIDGE RD
			(SR2015 SEG 0080/0000)
		NC DOUGLAS RD	
		INTER-BK	OAK RIDGE RD
			(SR2015 SEG 0080/0000)
			MFC BEGIN = D
		5	0060/0000 LTH AH 002846 BK 000100
	015026 FT		015026 FT
			7054/0000 LTH AH 000100 BK 002981
OAK RIDGE RD (SR2015 SEG 0070/2644)	0050/2981		INTER-AHD OAK RIDGE RD
			0050/2981 (SR2015 SEG 0070/2644)
	012045 FT		012045 FT 2 0 17077 0 00 0030+00

DIR: B TOTAL LEN: 12.614 MI. DIST: 02-2 SR: 3007
LEFT MUN: KNOX T RIGHT MUN: KNOX T

0050/0000 LENGTH(AH 2981 BK 3111)

KNOX
0040/0221 BIGLER T
008934 FT 008934 FT 2 0 17077 0 00 0060+73
0040/0000 LENGTH(AH 3111 BK 3172)

005762 FT 005762 FT 2 0 17077 0 00 0092+45
0030/0000 LENGTH(AH 3172 BK 2709)

003053 FT 003053 FT 2 0 17077 0 00 0119+54
0020/0000 LENGTH(AH 2709 BK 3053)

000000 FT 000000 FT 2 0 17077 0 00 0150+24
VILLAGE: BELSENA MILLS
NC BELSENA TO ERHARD RD
MADERA TO BOARDMAN RD
(SR0453 SEG 0200/0000)
MFC BEGIN = E
0010/0000 LENGTH(AH 3053 BK 0000)

DIR: B TOTAL LEN: 5.328 MI. DIST: 02-2 SR: 3006
LEFT MUN: CHEST T RIGHT MUN: CHEST T

028131 FT

028131 FT
INTER-AHD BARRONS RD
(SR3003 SEG 0040/0000)
BARRONS RD
0110/3096 (SR3003 SEG 0040/0000)

025035 FT

025035 FT 2 0 17003 0 00 0250+93
5 0110/0000 LENGTH(AH 3096 BK 2622)

022413 FT

022413 FT 2 0 17003 0 00 0224+76
5 0100/0000 LENGTH(AH 2622 BK 2806)

PINE RUN RD
(T412)
LC FOR PINE RUN RD
(CONN)

0090/2163
0090/2043

019607 FT

019607 FT 2 0 17003 0 00 0197+01
NC WESTOVER RD
CHEST
WESTOVER B
5 0090/0000 LENGTH(AH 2806 BK 2184)

DIR: B TOTAL LEN: 5.328 MI. DIST: 02-2 SR: 3006
LEFT MUN: WESTOVER B RIGHT MUN: WESTOVER B

HIGH ST (BORO)	0080/0343		
	017423 FT		017423 FT 2 0 17003 0 00 0175+22
			0080/0000 LENGTH(AH 2184 BK 0922)
CHEST ST (BORO)	0076/0097		
			HILL ST
			0076/0043 (BORO)
	016501 FT		016501 FT 2 0 17003 0 00 0165+13
			0076/0000 LENGTH(AH 0922 BK 0878)
			0074/0778 BMSEN 17/3006/0074/0768
			0 0 00000 0 00 0000+00
			TRIB CHEST CREEK
			0074/0768 BMSBG 17/3006/0074/0768
			MARY ST
			0074/0462 (BORO)
			0074/0405 BMSEN 17/3006/0074/0276
			0 0 00000 0 00 0000+00
			CHEST CREEK
			0074/0276 BMSBG 17/3006/0074/0276
			WATER ST
			0074/0209 (BORO)
	015623 FT		015623 FT 2 0 17003 0 00 0156+66
			(AAR 506100F)#TRKS 01
			0074/0000 LENGTH(AH 0878 BK 0646)
			RAILROAD ST
			0070/0523 (BORO)
			CHURCH ST
			0070/0113 (BORO)
2 0 17003 0 00 0150+13	014977 FT		014977 FT
TANNERY RD (BORO)	0070/0000		0070/0000 LENGTH(AH 0646 BK 2489)
			MAIN ST
			(SR0036 SEG 0060/0769)
			0060/2152 MFC BEGIN = D
			HOPKINS ST
			0060/2068 (BORO)
ALLISON ST (BORO)	0060/1539		
			SHEPHERD ST
			0060/1305 (BORO)
	012488 FT		012488 FT 2 0 17003 0 00 0125+08
			0060/0000 LENGTH(AH 2489 BK 2522)

DIR: B TOTAL LEN: 5.328 MI. DIST: 02-2 SR: 3006
LEFT MUN: WESTOVER B RIGHT MUN: WESTOVER B

ROLAND DR
(BORO) 0050/1160 ==

2 0 17003 0 00 0099+94 009966 FT 009966 FT
HURD DR
(BORO) 0050/0000 == 0050/0000 LENGTH(AH 2522 BK 2504)

007462 FT 007462 FT 2 0 17003 0 00 0074+64
NC BRIDGE ST
WESTOVER
BURNSIDE T
0040/0000 LENGTH(AH 2504 BK 2429)

005033 FT 005033 FT 2 0 17003 0 00 0050+31
0030/0000 LENGTH(AH 2429 BK 2531)

002502 FT 002502 FT 2 0 17003 0 00 0025+00
0020/0000 LENGTH(AH 2531 BK 2502)

000000 FT 000000 FT 2 0 17003 0 00 0000+00
NC WESTOVER RD
RIDGE RD
(SR3001 SEG 0060/0000)
MFC BEGIN = E
0010/0000 LENGTH(AH 2502 BK 0000)

DIR: B TOTAL LEN: 16.805 MI. DIST: 02-2 SR: 3005
LEFT MUN: GREENWOOD T RIGHT MUN: GREENWOOD T

088729 FT

BELLWOOD RD
(T170)

0360/0400
088225 FT

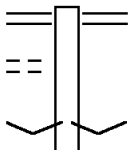

088729 FT LUMBER CITY HW
0360/0504 (SR0969 SEG 0010/0904)

088225 FT 2 0 17026 0 00 0260+84
VILLAGE: BELLS LANDING
S 0360/0000 LENGTH(AH 0504 BK 1272)

DIR: B TOTAL LEN: 16.805 MI. DIST: 02-2 SR: 3005
LEFT MUN: GREENWOOD T RIGHT MUN: GREENWOOD T

		0354/0908	OTHER OVERPASS IS RR X-ING
	086953 FT	086953 FT	2 0 17026 0 00 0248+16
		0354/0000	LENGTH(AH 1272 BK 0890)
		0352/0679	BMSEN 17/3005/0352/0306
			2 0 17026 0 00 0237+15
			W.B SUSQUEHANNA RIVER
		0352/0306	BMSBG 17/3005/0352/0306
	086063 FT	086063 FT	2 0 17026 0 00 0237+15
		0352/0000	LENGTH(AH 0890 BK 0454)
	085609 FT	085609 FT	2 0 17026 0 00 0232+62
			STEEP HILL RD (T425)
		0350/0000	LENGTH(AH 0454 BK 2881)
	082728 FT	082728 FT	2 0 17026 0 00 0203+45
		0340/0000	LENGTH(AH 2881 BK 3013)
RICH LN (T437)	0330/1753		
		0330/1422	WATTS RD (T424)
2 0 17026 0 00 0173+36	079715 FT	079715 FT	
WIELY RD (T422)	0330/0000	0330/0000	LENGTH(AH 3013 BK 2864)
	076851 FT	076851 FT	2 0 17026 0 00 0144+61
		0320/0000	LENGTH(AH 2864 BK 2132)

DIR: B TOTAL LEN: 16.805 MI. DIST: 02-2 SR: 3005
LEFT MUN: GREENWOOD T RIGHT MUN: GREENWOOD T

CHURCH RD
(T419) 0310/0857 ==

== 0310/0846 CREEK RD (T423)

074719 FT

074719 FT 2 0 17026 0 00 0123+29
S 0310/0000 LENGTH(AH 2132 BK 2568)

---- 0300/1557 GREENWOOD FERGUSON T

072151 FT

072151 FT 2 0 17026 0 00 0097+31
S 0300/0000 LENGTH(AH 2568 BK 2561)

2 0 17026 0 00 0071+70 069590 FT

069590 FT

CAMP CORBLY RD
(T421) 0290/0000 ==

S 0290/0000 LENGTH(AH 2561 BK 2413)

067177 FT

067177 FT 2 0 17026 0 00 0047+23
S 0280/0000 LENGTH(AH 2413 BK 2207)

TUBBS RD
(T419) 0270/0652 ==
LC TO/FROM TUBBS RD ==
(CONN) 0270/0554
064970 FT

064970 FT 2 0 17026 0 00 0025+16
S 0270/0000 LENGTH(AH 2207 BK 2511)

DIR: B TOTAL LEN: 16.805 MI. DIST: 02-2 SR: 3005
LEFT MUN: FERGUSON T RIGHT MUN: FERGUSON T

062459 FT
NC CHERRY CORNER RD
MFC BEGIN = E
0260/0000 LENGTH(AH 2511 BK 1464)

2 0 17026 0 00 0000+00 062459 FT
LA JOSE RD
(SR3016 SEG 0190/1866) 0260/0000

060995 FT

060995 FT 2 0 17025 0 00 0192+89
NC MARRON TO BELLS LANDIN RD
MARRON RD
(SR3016 SEG 0210/0000)
0250/0000 LENGTH(AH 1464 BK 1684)

059311 FT

059311 FT 2 0 17022 0 00 0400+58
0240/0000 LENGTH(AH 1684 BK 3041)

056270 FT

056270 FT 2 0 17022 0 00 0370+07
0230/0000 LENGTH(AH 3041 BK 2763)
FERGUSON
0220/2229 JORDAN T

MELVINS RD
0220/1148 (T418)

053507 FT

053507 FT 2 0 17022 0 00 0342+29
0220/0000 LENGTH(AH 2763 BK 2880)

DIR: B TOTAL LEN: 16.805 MI. DIST: 02-2 SR: 3005
LEFT MUN: JORDAN T RIGHT MUN: JORDAN T

	050627 FT		050627 FT 2 0 17022 0 00 0313+35 S 0210/0000 LENGTH(AH 2880 BK 3227)
HAMMER RD (T416)	0200/0375 047400 FT	==	047400 FT 2 0 17022 0 00 0281+16 ED'S RD (T423) == S 0200/0000 LENGTH(AH 3227 BK 2917)
	044483 FT		044483 FT 2 0 17022 0 00 0251+99 S 0190/0000 LENGTH(AH 2917 BK 2487)
			0180/0216 BMSEN 17/3005/0180/0193 2 0 17022 0 00 0229+23 SUCKER RUN
	041996 FT		0180/0193 BMSBG 17/3005/0180/0193 041996 FT 2 0 17022 0 00 0226+56 BERWINDALE TO ANSONVIL (SR3022 SEG 0050/0000) NC BERWINDALE TO MARRON RD S 0180/0000 LENGTH(AH 2487 BK 0515)
	041481 FT		041481 FT 2 0 17021 0 00 0115+46 STRONGS RD (T413)
BERWINSDALE RD (SR3022 SEG 0040/2440)	0170/0000	==	== S 0170/0000 LENGTH(AH 0515 BK 1636)
FRAILEY RD (T417)	0160/0645	--	

DIR: B TOTAL LEN: 16.805 MI. DIST: 02-2 SR: 3005
LEFT MUN: JORDAN T RIGHT MUN: JORDAN T

039845 FT

039845 FT 2 0 17022 0 00 0210+30
VILLAGE: BERWINDALE
0160/0000 LENGTH(AH 1636 BK 2663)

LC TO DENNIS RD
0150/0718 (CONN)
DENNIS RD
0150/0531 (T414)

037182 FT

037182 FT 2 0 17022 0 00 0183+62
0150/0000 LENGTH(AH 2663 BK 2621)

034561 FT

034561 FT 2 0 17022 0 00 0157+40
0140/0000 LENGTH(AH 2621 BK 3429)

RICHARDS RD
0130/2129 (T419)

031132 FT

031132 FT 2 0 17022 0 00 0123+01
0130/0000 LENGTH(AH 3429 BK 3355)

2 0 17022 0 00 0089+46 027777 FT
COMFORT RUN RD
(SR3014 SEG 0250/1188) 0120/0000

027777 FT
0120/0000 LENGTH(AH 3355 BK 2280)

DIR: B TOTAL LEN: 16.805 MI. DIST: 02-2 SR: 3005
LEFT MUN: JORDAN T RIGHT MUN: JORDAN T

```
                                          0110/2224 BMSEN 17/3005/0110/2186
                                                    2 0 17022 0 00 0088+44
                                                    COMFORT RUN
                                          0110/2186 BMSBG 17/3005/0110/2186

025497 FT                                 025497 FT 2 0 17022 0 00 0066+58
                                        S 0110/0000 LENGTH(AH 2280 BK 1777)
                                                    JORDAN
                                          0100/1679 BECCARIA T

023720 FT                                 023720 FT 2 0 17022 0 00 0048+56
                                                NC IRVONA RD
                                                    BECCARIA
                                                    IRVONA B
                                        S 0100/0000 LENGTH(AH 1777 BK 2661)

                                                    JULIA ST
                                          0090/0483 (BORO)
021059 FT                                 021059 FT 2 0 17022 0 00 0022+17
                                        S 0090/0000 LENGTH(AH 2661 BK 2214)
                                                    UNKNOWN AL
                                          0080/2074 (BORO)
                                                    HAUPT ST
                                          0080/1890 (BORO)
                                                    UNKNOWN AL
                                          0080/1702 (BORO)
                                                    IRVIN ST
                                          0080/1522 (BORO)
                                                    UNKNOWN AL
                                          0080/1328 (BORO)
                                                    HOPKINS ST
                                          0080/1155 (BORO)
                                                    UNKNOWN AL
                                          0080/0970 (BORO)
                                                    BERWIND ST
                                          0080/0787 (BORO)
                                                    UNKNOWN AL
```

DIR: B TOTAL LEN: 16.805 MI. DIST: 02-2 SR: 3005
LEFT MUN: IRVONA B RIGHT MUN: IRVONA B

```
                                        0080/0602 (BORO)
                                                  WHITE ST
                                        0080/0419 (BORO)
                                                  UNKNOWN AL
                                        0080/0234 (BORO)
018845 FT                               018845 FT 2 0 17022 0 00 0000+00
                                                  DORSEY AV
                                                  (SR0053 SEG 0090/0000)
                                            NC ROSE ST
                                        INTER-BK  ROSE ST
                                                  (SR0053 SEG 0090/0000)
                                      S 0080/0000 LTH AH 002214 BK 000100
018845 FT                               018845 FT
                                        7074/0000 LTH AH 000100 BK 000796
                                        INTER-AHD ROSE ST
                                                  (SR0053 SEG 0082/1415)
                                                  ROSE ST
                                        0070/0796 (SR0053 SEG 0082/1415)

018049 FT                               018049 FT 2 0 17019 0 01 0181+58
                                      S 0070/0000 LENGTH(AH 0796 BK 2942)
                                        0060/2842 BMSEN 17/3005/0060/2776
                                                  2 0 17019 0 01 0179+96
                                                  SOUTH WITMER RUN
                                        0060/2776 BMSBG 17/3005/0060/2776

SWANK ST
(BORO)
                 0060/2112
HILL ST
(BORO)           0060/1800
                                                  IRVONA
                                        0060/1660 BECCARIA T

015107 FT                               015107 FT 2 0 17019 0 01 0151+94
                                      S 0060/0000 LENGTH(AH 2942 BK 3383)

                                                  SHORT CUT RD
                                        0050/2245 (T532)

011724 FT                               011724 FT 2 0 17019 0 01 0119+13
                                                  MARKET ST
```

DIR: B TOTAL LEN: 16.805 MI. DIST: 02-2 SR: 3005
LEFT MUN: BECCARIA T RIGHT MUN: BECCARIA T

(SR3012 SEG 0010/0000)
S 0050/0000 LENGTH(AH 3383 BK 2717)

009007 FT

009007 FT 2 0 17019 0 01 0091+96
S 0040/0000 LENGTH(AH 2717 BK 2994)

006013 FT

006013 FT 2 0 17019 0 00 0060+28
S 0030/0000 LENGTH(AH 2994 BK 2528)

003485 FT

003485 FT 2 0 17019 0 00 0035+00
LYLEVILLE RD
(SR3008 SEG 0010/0000)
S 0020/0000 LENGTH(AH 2528 BK 3485)

000000 FT

000000 FT 2 0 17019 0 00 0000+00
NC ST LAWRENCE RD
* REF-BK ST LAWRENCE RD
(SR1031 SEG 0010/3182)
MFC BEGIN = D
BK-CAMBRIA (11)
S 0010/0000 LENGTH(AH 3485 BK 0000)

DIR: B TOTAL LEN: 4.919 MI. DIST: 02-2 SR: 3004
LEFT MUN: WESTOVER B RIGHT MUN: WESTOVER B

```
025970 FT                    025970 FT MAIN ST
                             0132/0866 (SR0036 SEG 0020/0000)

                                       PIERCE RD
                             0132/0032 (T312)
025104 FT                    025104 FT 2 0 17076 0 00 0084+72
                           * REF-BK    SYLVIS RD
                                       (T328)
                           S 0132/0000 LENGTH(AH 0866 BK 2247)
025104 FT                    025104 FT
                             7130/0000 LENGTH(AH 2247 BK 2896)
025104 FT                    025104 FT
                             7120/0000 LENGTH(AH 2896 BK 3306)
025104 FT                    025104 FT
                             7110/0000 LTH AH 003306 BK 000100
025104 FT                    025104 FT
                             7102/0000 LTH AH 000100 BK 003680
                             INTER-AHD SYLVIS RD
                                       (T328)
                                       RIDGE RD
                                       (SR3001 SEG 0030/0021)
                             0100/3680 BURNSIDE T

021424 FT                    021424 FT 2 0 17001 0 01 0181+93
                                       VILLAGE: SYLVIS
                           S 0100/0000 LENGTH(AH 3680 BK 1265)

020159 FT                    020159 FT 2 0 17001 0 01 0164+82
                                       ADAMS RD
                                       (T308)
                           S 0090/0000 LENGTH(AH 1265 BK 2034)

BETHEL RD
(T334)
0084/1153
```

DIR: B TOTAL LEN: 4.919 MI. DIST: 02-2 SR: 3004
LEFT MUN: BURNSIDE T RIGHT MUN: BURNSIDE T

018125 FT

018125 FT 2 0 17001 0 01 0144+37
5 0084/0000 LENGTH(AH 2034 BK 2035)

016090 FT

016090 FT 2 0 17001 0 00 0123+64
5 0080/0000 LENGTH(AH 2035 BK 2374)

013716 FT

013716 FT 2 0 17001 0 00 0099+90
LINE RD
(T327)
5 0070/0000 LENGTH(AH 2374 BK 2363)

SHEPARD LANE RD
(T306)

0060/2220

0060/1645 BMSEN 17/3004/0060/1614
2 0 17001 0 00 0092+63
BEAVER RUN
0060/1614 BMSBG 17/3004/0060/1614

011353 FT

011353 FT 2 0 17001 0 00 0076+42
5 0060/0000 LENGTH(AH 2363 BK 2470)

008883 FT

008883 FT 2 0 17001 0 00 0051+72
5 0050/0000 LENGTH(AH 2470 BK 2780)

DIR: B TOTAL LEN: 4.919 MI. DIST: 02-2 SR: 3004
LEFT MUN: BURNSIDE T RIGHT MUN: BURNSIDE T

006103 FT

006103 FT 2 0 17001 0 00 0024+01
S 0040/0000 LENGTH(AH 2780 BK 2401)

003702 FT

003702 FT 2 0 17001 0 00 0000+00
VILLAGE: STIFFLERTOWN
NC SYLVIS RD
INTER-BK CHERRY TREE TO PATCHIN
(SR0219 SEG 0020/1999)
MFC BEGIN = E

CHERRY TREE TO PATCHIN
(SR0219 SEG 0020/1999) 0030/0000
S 0030/0000 LTH AH 002401 BK 000100
003702 FT
003702 FT
7022/0000 LTH AH 000100 BK 002592
INTER-AHD PATCHIN RD
(SR0219 SEG 0020/0765)
BUTTERBAUGH RD
(T300)
PATCHIN RD
0020/2592 (SR0219 SEG 0020/0765)
0020/2139 BMSEN 17/3004/0020/2067
1 0 00571 1 00 0020+77
W BR SUSQUEHANNA RIVER
0020/2067 BMSBG 17/3004/0020/2067
0020/1992 (AAR 527130F)#TRKS 01

SHRYOCK RD
(T302) 0020/1872

001110 FT

001110 FT 1 0 00571 1 00 0000+00
NC STIFFLERTOWN RD
STIFFLERTOWN RD
(SR3002 SEG 0010/1681)
S 0020/0000 LENGTH(AH 2592 BK 1110)

000000 FT

000000 FT 1 0 00571 0 00 0029+16
NC STIFFLER HILL RD
REF-BK CHERRYTREE RD
(SR1026 SEG 0070/2993)
MFC BEGIN = D
BK-INDIANA (32)
S 0010/0000 LENGTH(AH 1110 BK 0000)

DIR: B TOTAL LEN: 10.293 MI. DIST: 02-2 SR: 3003
LEFT MUN: NEWBURG B RIGHT MUN: NEWBURG B

LA JOSE RD (SR3016 SEG 0140/0000)	054348 FT 0180/1743		054348 FT LA JOSE RD 0180/1743 (SR3016 SEG 0140/0000) NEWBURG 0180/1584 FERGUSON T 0180/1352 BMSEN 17/3003/0180/1342 0 0 00000 0 00 0000+00 WOODS RUN 0180/1342 BMSBG 17/3003/0180/1342
	052605 FT		052605 FT 2 0 17018 0 00 0524+94 5 0180/0000 LENGTH(AH 1743 BK 2883)
	049722 FT		049722 FT 2 0 17018 0 00 0496+43

DIR: B TOTAL LEN: 10.293 MI. DIST: 02-2 SR: 3003
LEFT MUN: FERGUSON T RIGHT MUN: FERGUSON T

GILBERT RD
(T418)
S 0170/0000 LENGTH(AH 2883 BK 3489)

0160/0023 BMSEN 17/3003/0160/0000
046233 FT 046233 FT 2 0 17018 0 00 0461+64
BARRETT RUN
BMSBG 17/3003/0160/0000
S 0160/0000 LENGTH(AH 3489 BK 3786)

042447 FT 042447 FT 2 0 17018 0 00 0423+85
FERGUSON
CHEST T
S 0150/0000 LENGTH(AH 3786 BK 2387)

HOLES RD
(T934) 0140/2104

040060 FT 040060 FT 2 0 17018 0 00 0400+00
S 0140/0000 LENGTH(AH 2387 BK 2526)

DIR: B TOTAL LEN: 10.293 MI. DIST: 02-2 SR: 3003
LEFT MUN: CHEST T RIGHT MUN: CHEST T

037534 FT

037534 FT 2 0 17018 0 00 0374+94
VILLAGE: THOMPSONTOWN
S 0130/0000 LENGTH(AH 2526 BK 3553)

BALLAROTTO RD
0120/0979 (T144)

033981 FT

033981 FT 2 0 17018 0 00 0339+67
S 0120/0000 LENGTH(AH 3553 BK 3320)

030661 FT

030661 FT 2 0 17018 0 00 0305+95
NC THOMPSONTOWN RD
BERWINSDALE RD
(SR3022 SEG 0010/0000)
S 0110/0000 LENGTH(AH 3320 BK 3601)

RABBIT HILL RD
(T415)

0100/1386

027060 FT

027060 FT 2 0 17018 0 00 0270+00
S 0100/0000 LENGTH(AH 3601 BK 3196)

DIR: B TOTAL LEN: 10.293 MI. DIST: 02-2 SR: 3003
LEFT MUN: CHEST T RIGHT MUN: CHEST T

023864 FT

023864 FT 2 0 17018 0 00 0238+10
BLACK ELK RD
(SR3014 SEG 0200/0000)
MFC BEGIN = E
5 0090/0000 LENGTH(AH 3196 BK 3247)

020617 FT

020617 FT 2 0 17018 0 00 0205+60
VILLAGE: MCPHERRON
NORTH CAMP RD
(SR3014 SEG 0190/2044) 0080/0000
5 0080/0000 LENGTH(AH 3247 BK 3074)

MCPHERRON RD
(T409) 0070/1999

017543 FT

017543 FT 2 0 17018 0 00 0174+33
5 0070/0000 LENGTH(AH 3074 BK 2954)

014589 FT

014589 FT 2 0 17018 0 00 0145+06
5 0060/0000 LENGTH(AH 2954 BK 3497)

DIR: B TOTAL LEN: 10.293 MI. DIST: 02-2 SR: 3003
LEFT MUN: CHEST T RIGHT MUN: CHEST T

	011092 FT	011092 FT 2 0 17018 0 00 0110+31 S 0050/0000 LENGTH(AH 3497 BK 3046)
	008046 FT	008046 FT 2 0 17018 0 00 0080+06 NC PUNKIN RIDGE RD MFC BEGIN = D
WESTOVER RD (SR3006 SEG 0110/3096)	0040/0000	S 0040/0000 LENGTH(AH 3046 BK 2041)
	006005 FT	006005 FT 2 0 17018 0 00 0059+67 S 0030/0000 LENGTH(AH 2041 BK 2286)
		FORESTRY RD 0020/1002 (FRST)
	003719 FT	003719 FT 2 0 17018 0 00 0036+92 S 0020/0000 LENGTH(AH 2286 BK 3719)
	000000 FT	000000 FT 2 0 17018 0 00 0000+00 NC BARRONS RD * REF-BK HIGHLAND AV (SR4017 SEG 0130/1720) MFC BEGIN = E BK-CAMBRIA (11) S 0010/0000 LENGTH(AH 3719 BK 0000)

DIR: B TOTAL LEN: .318 MI. DIST: 02-2 SR: 3002
LEFT MUN: BURNSIDE T RIGHT MUN: BURNSIDE T

	001681 FT		001681 FT
STIFFLER HILL RD			INTER-AHD STIFFLERTOWN RD
(SR3004 SEG 0020/0000)	0010/1681		0010/1681 (SR3004 SEG 0020/0000)
			0010/1193 BMSEN 17/3002/0010/1179
			1 0 00571 0 00 0011+82
			KELLER RUN
			0010/1179 BMSBG 17/3002/0010/1179
	000000 FT		000000 FT 1 0 00571 0 00 0000+00
			VILLAGE: STIFFLERTOWN
			NC STIFFLERTOWN RD
			REF-BK FRONT ST
			(SR1026 SEG 0080/0000)
			MFC BEGIN = D
			BK-INDIANA (32)
			0010/0000 LENGTH(AH 1681 BK 0000)

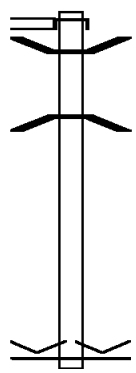

DIR: B TOTAL LEN: 11.708 MI. DIST: 02-2 SR: 3001
LEFT MUN: BELL T RIGHT MUN: BELL T

```
061818 FT                    061818 FT
                             INTER-AHD  BANNER RIDGE RD
                                        (T324)
                                        COLONEL DRAKE HW
                             0240/0487  (SR0036 SEG 0260/0897)
                             0240/0157  BMSEN 17/3001/0240/0007
061331 FT                    061331 FT  2 0 17002 1 00 0000+00
                                        CHEST CREEK
                                        BMSBG 17/3001/0240/0007
                                        BELL
                                        MAHAFFEY B
                           5 0240/0000  LENGTH(AH 0487 BK 1510)
                             0230/0947  (AAR 506107D)#TRKS 01
                                        SUNDERLAND LN
                             0230/0830  (TWP )

059821 FT                    059821 FT  2 0 17002 0 00 0598+87
                           5 0230/0000  LENGTH(AH 1510 BK 2391)
                                        MAHAFFEY
                             0220/2349  BELL T
```

DIR: B TOTAL LEN: 11.708 MI. DIST: 02-2 SR: 3001
LEFT MUN: MAHAFFEY B RIGHT MUN: MAHAFFEY B

2 0 17002 0 00 0574+72 057430 FT COVERED BRIDGE RD (T322) DEER RUN RD (T323)			057430 FT
	0220/0000		5 0220/0000 LENGTH(AH 2391 BK 2985)
	054445 FT		054445 FT 2 0 17002 0 00 0544+90 VILLAGE: BETHLEHEM
			5 0210/0000 LENGTH(AH 2985 BK 2979)
	051466 FT		051466 FT 2 0 17002 0 00 0514+94
			5 0200/0000 LENGTH(AH 2979 BK 2862)
			HURD RD
			0190/0048 (T325)
	048604 FT		048604 FT 2 0 17002 0 00 0486+17 BELL BURNSIDE T
			5 0190/0000 LENGTH(AH 2862 BK 2610) LC TO HURD RD
			0180/2567 (CONN)

DIR: B TOTAL LEN: 11.708 MI. DIST: 02-2 SR: 3001
LEFT MUN: BURNSIDE T RIGHT MUN: BURNSIDE T

045994 FT

045994 FT 2 0 17002 0 00 0459+50
LEE HOLLOW RD
(T323)
NC BETHLEHEM HILL RD
RACE RD
(SR3023 SEG 0020/2730)
S 0180/0000 LENGTH(AH 2610 BK 1556)

BMSEN 17/3001/0170/0001
0170/0017

044438 FT

044438 FT 2 0 17002 0 00 0443+95
BRIDGE CLOSED
DEER RUN
BMSBG 17/3001/0170/0001
S 0170/0000 LENGTH(AH 1556 BK 3119)

LC TO HUTTON RD
(CONN) 0160/1898
HUTTON RD
(T322) 0160/1610
MOUNT ZION RD
(T132) 0160/1134

041319 FT

041319 FT 2 0 17002 0 00 0412+69
S 0160/0000 LENGTH(AH 3119 BK 2571)

038748 FT

038748 FT 2 0 17002 0 00 0386+92
TOWN RD
(SR3016 SEG 0080/0000)
S 0150/0000 LENGTH(AH 2571 BK 2723)

NEBO RD
(T326) 0140/1875

DIR: B TOTAL LEN: 11.708 MI. DIST: 02-2 SR: 3001
LEFT MUN: BURNSIDE T RIGHT MUN: BURNSIDE T

LEFT	RIGHT
036025 FT	036025 FT 2 0 17002 0 00 0359+75 S 0140/0000 LENGTH(AH 2723 BK 2469)
2 0 17002 0 00 0335+12 033556 FT BYERS RD (SR3016 SEG 0070/1894) 0130/0000	033556 FT S 0130/0000 LENGTH(AH 2469 BK 3578)
	MARSHALL RD 0120/2235 (T319)
029978 FT	029978 FT 2 0 17002 0 00 0299+02 S 0120/0000 LENGTH(AH 3578 BK 2948)
027030 FT	027030 FT 2 0 17002 0 00 0269+75 (TBK)FIVE POINTS RD (T329) S 0110/0000 LENGTH(AH 2948 BK 2445)
024585 FT	024585 FT 2 0 17002 0 00 0245+22 S 0100/0000 LENGTH(AH 2445 BK 2580)

DIR: B TOTAL LEN: 11.708 MI. DIST: 02-2 SR: 3001
LEFT MUN: BURNSIDE T RIGHT MUN: BURNSIDE T

SAWMILL RUN RD
(T337) 0090/1299 ==

OWENS RD
== 0090/0283 (T317)
022005 FT

2 0 17002 0 00 0219+55 022005 FT
HARMONY RD
(SR3014 SEG 0060/2787) 0090/0000 ==

S 0090/0000 LENGTH(AH 2580 BK 2438)

019567 FT

019567 FT 2 0 17002 0 00 0194+85
S 0080/0000 LENGTH(AH 2438 BK 2968)

YOUNG RD
(T313) 0070/1586 ==

016599 FT

016599 FT 2 0 17002 0 00 0165+17
S 0070/0000 LENGTH(AH 2968 BK 2731)

013868 FT

013868 FT 2 0 17002 0 00 0138+06
WESTOVER RD
(SR3006 SEG 0010/0000)
== S 0060/0000 LENGTH(AH 2731 BK 3301)

CABIN RD
(T311) 0050/1360 ==

DIR: B TOTAL LEN: 11.708 MI. DIST: 02-2 SR: 3001
LEFT MUN: BURNSIDE T RIGHT MUN: BURNSIDE T

010567 FT

010567 FT 2 0 17002 0 00 0105+05
0050/0000 LENGTH(AH 3301 BK 3278)

HARKLE RD
(T309)

0040/2107 ==

007289 FT

007289 FT 2 0 17002 0 00 0072+24
0040/0000 LENGTH(AH 3278 BK 1574)

SYLVIS RD
(SR3004 SEG 0100/3680)

0030/0021

005715 FT

005715 FT 2 0 17002 0 00 0056+58
SYLVIS RD
(T328)
== 0030/0000 LENGTH(AH 1574 BK 3176)

MCKEE RD
(T307)

0020/1126 ==

002539 FT

002539 FT 2 0 17002 0 00 0024+83
VILLAGE: SYLVIS
0020/0000 LENGTH(AH 3176 BK 2539)

MCCULLEY RD
(T305)

0010/1719 ==

000000 FT

000000 FT 2 0 17002 0 00 0000+00
NC RIDGE RD
* REF-BK SCHOOL BUS RD
(TWP)
MFC BEGIN = E
0010/0000 LENGTH(AH 2539 BK 0000)

DIR: B TOTAL LEN: .000 MI. DIST: 02-2 SR: 2053
LEFT MUN: BOGGS T RIGHT MUN: BOGGS T

000000 FT

000000 FT
7010/0000 LENGTH(AH 0351 BK 0000)

DIR: B TOTAL LEN: 8.889 MI. DIST: 02-2 SR: 2051
LEFT MUN: BOGGS T RIGHT MUN: BOGGS T

046933 FT

SR 2049 SH
(SR2049 SEG 0010/0000) 0170/3660

046933 FT
INTER-AHD SR 2034 SH
(SR2034 SEG 0010/0000)
TWOEY HOLLOW RD
0170/3660 (T667)

OLD VALLEY RD
(T757) 0170/2089

ALBERT RUN RD
(T759) 0170/0914

043273 FT

043273 FT 2 0 17056 0 00 0454+45
S 0170/0000 LENGTH(AH 3660 BK 3660)

2 0 17056 0 00 0418+29 039613 FT
OLD ERIE PIKE
(SR2024 SEG 0220/1822) 0160/0000

039613 FT OLD ERIE PIKE
(SR2024 SEG 0220/1822)
S 0160/0000 LENGTH(AH 3660 BK 2212)

037401 FT

037401 FT 2 0 17056 0 00 0395+81
S 0150/0000 LENGTH(AH 2212 BK 2854)

LC TO HARTMAN RD

DIR: B TOTAL LEN: 8.889 MI. DIST: 02-2 SR: 2051
LEFT MUN: BOGGS T RIGHT MUN: BOGGS T

		==	0140/1391 (CONN)
		==	HARTMAN RD 0140/1267 (T668)
	034547 FT		034547 FT 2 0 17056 0 00 0367+27 S 0140/0000 LENGTH(AH 2854 BK 3766)
EAGLE EYE RD (T670)	0130/2328	==	
		==	WOODS HOLLOW RD 0130/2113 (T669)
	030781 FT		030781 FT 2 0 17056 0 00 0329+61 S 0130/0000 LENGTH(AH 3766 BK 3837)
GOSS CEMETERY RD (T672)	0120/2012	==	
		----	BOGGS 0120/2006 DECATUR T
BURLY TO WEST DECATUR R (SR2007 SEG 0250/0767)	0120/0845	==	== BURLY TO WEST DECATUR R 0120/0845 (SR2007 SEG 0250/0767)
	026944 FT		026944 FT 2 0 17056 0 00 0291+24 S 0120/0000 LENGTH(AH 3837 BK 2152)
	024792 FT		024792 FT 2 0 17056 0 00 0269+72 S 0110/0000 LENGTH(AH 2152 BK 3490)

DIR: B TOTAL LEN: 8.889 MI. DIST: 02-2 SR: 2051
LEFT MUN: DECATUR T RIGHT MUN: DECATUR T

021302 FT

021302 FT 2 0 17056 0 00 0235+00
S 0100/0000 LENGTH(AH 3490 BK 3163)

018139 FT

018139 FT 2 0 17056 0 00 0203+38
BR L LAUREL
STRUCTURE LENGTH 13 FT
BMSID 17/2051/0090/0000
S 0090/0000 LENGTH(AH 3163 BK 3246)

014893 FT

014893 FT 2 0 17056 0 00 0170+86
S 0080/0000 LENGTH(AH 3246 BK 3549)

BAUGHMAN CEMETERY RD
(T663)

0070/1819

011344 FT

011344 FT 2 0 17056 0 00 0135+25
SR 2017 SH
(SR2017 SEG 0050/0000)
INTER-BK SR 2017 SH
(SR2017 SEG 0050/0000)

DIR: B TOTAL LEN: 8.889 MI. DIST: 02-2 SR: 2051
LEFT MUN: DECATUR T RIGHT MUN: DECATUR T

	011344 FT		0070/0000 LTH AH 003549 BK 000100 011344 FT
SR 2017 SH (SR2017 SEG 0042/0000)	0050/1520		7062/0000 LTH AH 000100 BK 001520 INTER-AHD SR 2017 SH 0050/1520 (SR2017 SEG 0042/0000)
	009824 FT		009824 FT 2 0 17056 0 00 0085+75 0050/0000 LENGTH(AH 1520 BK 3458)
			PLEASANT HILL RD
	006366 FT		0040/0561 (SR2019 SEG 0010/0000) 006366 FT 2 0 17056 0 00 0051+04 0040/0000 LENGTH(AH 3458 BK 3017)
3RD ST (SR2046 SEG 0020/3369)	0030/1708		
			FAIRVIEW RD
SECOND ST (T803)	0030/0959		0030/1415 (T662)
FIRST ST (T802)	0030/0290		
			ESTEP RD
	003349 FT		0030/0191 (T809) 003349 FT 2 0 17056 0 00 0020+58 NC SR 2051 SH DECATUR OSCEOLA MILLS B 0030/0000 LENGTH(AH 3017 BK 2059)
SPRING ST (BORO)	0020/1759		
			ELIZABETH ST
			0020/1579 (BORO) NC KATE ST KATE ST
			0020/1528 (BORO) SPRING ST

DIR: B TOTAL LEN: 8.889 MI. DIST: 02-2 SR: 2051
LEFT MUN: OSCEOLA MILLS B RIGHT MUN: OSCEOLA MILLS B

		0020/1336	(BORO)
			HALE ST
		0020/1146	(BORO)
			MAYS ST
		0020/0959	(BORO)
			CURTIN ST
		0020/0766	(BORO)
			SPRUCE ST
		0020/0568	(BORO)
COAL ST (BORO)	0020/0379		
PINE AL (BORO)	0020/0189		
			PINE AL
		0020/0166	(BORO)
2 0 17056 0 00 0000+00	001290 FT	001290 FT	
SARAH ST (SR0053 SEG 0490/0500)			NC ELIZABETH ST
		INTER-BK	SARAH ST (SR0053 SEG 0490/0500)
ELIZABETH ST (BORO)	0020/0000	0020/0000	LTH AH 002059 BK 001534
	001290 FT	001290 FT	
		7014/0000	LTH AH 001534 BK 001290
		INTER-AHD	STONE ST (SR0053 SEG 0500/0000)
			CURTIN ST (BORO)
			STONE ST
		0010/1290	(SR0053 SEG 0500/0000)
			EDWARDS ST
		0010/1096	(BORO)
			LINGLE ST
		0010/0907	(BORO)
			LUMBER AL
		0010/0718	(BORO)
			PRUNER ST
		0010/0530	(BORO)
			WATER AL
		0010/0338	(BORO)
WATER ST (BORO)	0010/0225		
			LOGAN ST
		0010/0162	(BORO)
	000000 FT	000000 FT	1 0 00057 0 00 0000+00
			NC CURTIN ST
		REF-BK	CURTIN ST (SR3049 SEG 0090/3547)
			MFC BEGIN = D
			BK-CENTRE (14)
		0010/0000	LENGTH(AH 1290 BK 0000)

DIR: B TOTAL LEN: .000 MI. DIST: 02-2 SR: 2050
LEFT MUN: BRADFORD T RIGHT MUN: BRADFORD T

000000 FT

000000 FT
7010/0000 LENGTH(AH 0350 BK 0000)

DIR: B TOTAL LEN: 2.688 MI. DIST: 02-2 SR: 2049
LEFT MUN: BRADFORD T RIGHT MUN: BRADFORD T

	014194 FT		014194 FT INTER-AHD SR 0970 SH (SR0970 SEG 0012/0000) TWENTY EIGHTH DIVISION (SR0322 SEG 0570/0000) 0050/2969
			SHILOH RD 0050/0248 (SR1012 SEG 0010/0000) 011225 FT 1 0 00057 7 00 0000+00 VILLAGE: WOODLAND
	011225 FT		INTER-BK BIGLER CUTOFF RD (SR2030 SEG 0032/0000)
SR 2030 SH (SR2030 SEG 0032/0000)	0050/0000 011225 FT		5 0050/0000 LTH AH 002969 BK 000100 011225 FT 7044/0000 LTH AH 000100 BK 001780 INTER-AHD BIGLER CUTOFF RD (SR2030 SEG 0040/0000) BIGLER CUTOFF RD 0040/1780 (SR2030 SEG 0040/0000)
MUTTON HOLLOW RD (T327)	0040/1037		0040/1037 JURY RD (T329) BRICKYARD RD

DIR: B TOTAL LEN: 2.688 MI. DIST: 02-2 SR: 2049
LEFT MUN: BRADFORD T RIGHT MUN: BRADFORD T

		==	0040/0394 (T331)
			CONVEY BELT
			0040/0059 OP ID 17/2049/0040/0059
	009445 FT		009445 FT 2 0 17121 0 00 0178+78
			WALLACETON RD
			(SR2029 SEG 0070/1048)
			S 0040/0000 LENGTH(AH 1780 BK 3273)
			T ROARING R
			STRUCTURE LENGTH 9 FT
			0030/0956 BMSID 17/2049/0030/0956
	006172 FT		006172 FT 2 0 17056 0 00 0553+14
			S 0030/0000 LENGTH(AH 3273 BK 2918)
			BRADFORD
			0020/2202 BOGGS T
2 0 17056 0 00 0524+04	003254 FT		003254 FT
SR 2028 SH			
(SR2028 SEG 0040/2084)	0020/0000		S 0020/0000 LENGTH(AH 2918 BK 3254)
			PROSPECT RD
		==	0010/2925 (T673)
			SALEM RD
		==	0010/1435 (T672)
			PROMISELAND RD
		==	0010/0844 (TWP)
	000000 FT		000000 FT 2 0 17056 0 00 0491+62
			NC SR 2049 SH
			SR 2034 SH
			(SR2034 SEG 0010/0000)
			INTER-BK TWOEY HOLLOW RD
			(T667)
SR 2051 SH			MFC BEGIN = D
(SR2051 SEG 0170/3660)	0010/0000		S 0010/0000 LENGTH(AH 3254 BK 0000)

DIR: B TOTAL LEN: .000 MI. DIST: 02-2 SR: 2048
LEFT MUN: COOPER T RIGHT MUN: COOPER T

000000 FT

000000 FT
7010/0000 LENGTH(AH 0289 BK 0000)

DIR: B TOTAL LEN: .055 MI. DIST: 02-2 SR: 2047
LEFT MUN: COOPER T RIGHT MUN: COOPER T

000292 FT

000144 FT

000144 FT

000000 FT

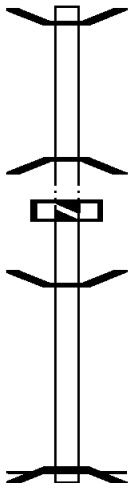

```
  000292 FT  BMSEN 17/2047/0020/0000
* REF-AHD    SPORTSMEN RD
  0020/0148  (T711)
  000144 FT  1 0 01009 0 02 2014+89
* REF-BK     SPORTSMEN RD
             (T711)
             LR 1009
             BMSBG 17/2047/0020/0000
S 0020/0000  LTH AH 000148 BK 000100
  000144 FT
  7014/0000  LTH AH 000100 BK 000144
             BMSEN 17/2047/0010/0000
* REF-AHD    SPORTSMEN RD
  0010/0144  (T711)
  000000 FT  1 0 01009 0 02 2009+73
        NC SPORTSMAN RD
* REF-BK     SPORTSMEN RD
             (T711)
             LR 1009
             BMSBG 17/2047/0010/0000
             MFC BEGIN = E
S 0010/0000  LENGTH(AH 0144 BK 0000)
```

DIR: B TOTAL LEN: .761 MI. DIST: 02-2 SR: 2046
LEFT MUN: DECATUR T RIGHT MUN: DECATUR T

	004018 FT		004018 FT SR 2051 SH 0020/3369 (SR2051 SEG 0030/1708)
			GIGS LN 0020/2760 (T994)
HOLDEN RD (T804)	0020/2528		NC THIRD ST
			SECOND AV 0020/1870 (T803)
			AL 0020/1544 (TWP)
			FIRST ST (TWP)
			NC WALNUT ST
AL (TWP)	0020/0979		
			HALE ST 0020/0892 (T915)
CHESTNUT ST (T801)	0020/0743		
			AL 0020/0696 (TWP)
			SHORT ST 0020/0451 (T806)
BUCKET LINE RD (T660)	0020/0285		
KOLESKI CLUB RD (T996)			
FIRST ST (T661)	0020/0123		
	000649 FT		000649 FT 2 0 17136 0 01 0019+45 NC CURTIN ST
			* REF-BK CURTIN ST (BORO)
			S 0020/0000 LENGTH(AH 3369 BK 0100)
	000649 FT		000649 FT 7014/0000 LENGTH(AH 0100 BK 0649)
			* REF-AHD COAL ST 0010/0649 (BORO)
	000000 FT		000000 FT 2 0 17136 0 00 0000+00 HOUTZDALE TO OSCEOLA HW (SR0053 SEG 0480/1591)
			NC COAL RD MFC BEGIN = E
HOUTZDALE TO OSCEOLA HW (SR0053 SEG 0480/1591)	0010/0000		S 0010/0000 LENGTH(AH 0649 BK 0000)

DIR: B TOTAL LEN: .000 MI. DIST: 02-2 SR: 2045
LEFT MUN: BECCARIA T RIGHT MUN: BECCARIA T

000000 FT

000000 FT
7010/0000 LENGTH(AH 0636 BK 0000)

DIR: B TOTAL LEN: .124 MI. DIST: 02-2 SR: 2044
LEFT MUN: BECCARIA T RIGHT MUN: BECCARIA T

HEVERLY RD 000656 FT
(SR0865 SEG 0020/2585) 0010/0656
FOR SR 0865 AND 2044
(CONN) 0010/0474

2 0 17132 1 00 0000+00 000000 FT
CHURCH HILL RD
(SR2042 SEG 0020/1887) 0010/0000

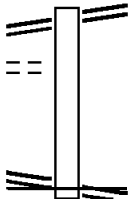

000656 FT HEVERLY RD
0010/0656 (SR0865 SEG 0020/2585)

NC DILLON RD
CHURCH HILL RD
000000 FT (SR2042 SEG 0020/1887)
MFC BEGIN = E
5 0010/0000 LENGTH(AH 0656 BK 0000)

DIR: B TOTAL LEN: .023 MI. DIST: 02-2 SR: 2043
LEFT MUN: MORRIS T RIGHT MUN: MORRIS T

```
000122 FT                    000122 FT
                             INTER-AHD  TROY HILL RD
                                        (T680)
                                        TROY HAWK RUN HW
                                        (SR0053 SEG 0600/0000)
                             0010/0122
000000 FT                    000000 FT  1 1 00735 0 00 0000+00
                                  NC NINTH ST
                           * REF-BK     NINTH ST
                                        (SR3029 SEG 0020/1914)
                                        MFC BEGIN = E
                                         BK-CENTRE          (14)
                           S 0010/0000  LENGTH(AH 0122 BK 0000)
```

DIR: B TOTAL LEN: 1.000 MI. DIST: 02-2 SR: 2042
LEFT MUN: BECCARIA T RIGHT MUN: BECCARIA T

```
005278 FT                    005278 FT
                             INTER-AHD UTAHVILLE RD
                                       (SR2002 SEG 0070/0000)
                                       UTAHVILLE RD
                             0020/2610 (SR0865 SEG 0030/0000)

                                       DILLON RD
                             0020/1887 (SR2044 SEG 0010/0000)

002668 FT                    002668 FT 2 0 17132 0 00 0026+18
                                       VILLAGE: UTAHVILLE
                           S 0020/0000 LENGTH(AH 2610 BK 2668)

000000 FT                    000000 FT 2 0 17132 0 00 0052+80
                                 NC CHURCH HILL DR
                           * REF-BK    DILLEN RD
                                       (T533)
                                       MFC BEGIN = E
                           S 0010/0000 LENGTH(AH 2668 BK 0000)
```

DIR: B TOTAL LEN: 5.206 MI. DIST: 02-2 SR: 2041
LEFT MUN: LAWRENCE T RIGHT MUN: LAWRENCE T

027488 FT

027488 FT
INTER-AHD FAULKNER ST
(T796)
WASHINGTON AV
0110/2946 (SR1001 SEG 0040/0000)

LEGION RD
(T883) 0110/2036
HIGHVIEW RD
(T884) 0110/1596
DAIRY LN
(T517) 0110/1372

2 0 17098 0 00 0034+70 024542 FT

024542 FT
PLEASANT LN
(T104) 0110/0000

0110/0000 LENGTH(AH 2946 BK 2432)

CRESCENT RD

DIR: B TOTAL LEN: 5.206 MI. DIST: 02-2 SR: 2041
LEFT MUN: LAWRENCE T RIGHT MUN: LAWRENCE T

(T102)	0100/1300		GEORGE RD
		0100/0973	(T116)
	022110 FT	022110 FT	2 0 17098 0 00 0008+85
		0100/0000	LENGTH(AH 2432 BK 0998)
			FOR SR 2040 AND 2041
		0090/0193	(CONN)
	021112 FT	021112 FT	2 0 17098 0 00 0000+00
			BOYKIW LN
			(SR2040 SEG 0010/2232)
		0090/0000	LENGTH(AH 0998 BK 2237)
			LAWRENCE
		0080/1745	PIKE T
	018875 FT	018875 FT	2 0 17097 0 00 0045+16
		0080/0000	LENGTH(AH 2237 BK 2638)
2 0 17097 0 00 0071+54	016237 FT	016237 FT	
CARRS HILL RD			NC VILLAGE RD
(SR1002 SEG 0010/0000)	0070/0000	0070/0000	LENGTH(AH 2638 BK 2865)
			SCHOOLHOUSE RD
		0060/1765	(T209)
	013372 FT	013372 FT	2 0 17040 0 02 0134+40
WALKER RD			NC CARRS HILL RD
(T517)	0060/0000	0060/0000	LENGTH(AH 2865 BK 1909)
			SCHOOLHOUSE RD
2 0 17040 0 02 0115+15	011463 FT	011463 FT	(T209)

DIR: B TOTAL LEN: 5.206 MI. DIST: 02-2 SR: 2041
LEFT MUN: PIKE T RIGHT MUN: PIKE T

SHADYBROOK DR (SR3032 SEG 0030/3648)	0050/0000		MFC BEGIN = D 0050/0000 LENGTH(AH 1909 BK 3543)
	007920 FT		007920 FT 2 0 17040 0 01 0079+20 0040/0000 LENGTH(AH 3543 BK 2390)
	005530 FT		005530 FT 2 0 17040 0 01 0055+31 0030/0000 LENGTH(AH 2390 BK 2423)
NICHOLSON RD (T208)	0020/1846		
WAY RD (T502)	0020/1149		
			SCHONWALDER RD 0020/1126 (T512)
	003107 FT		003107 FT 2 0 17040 0 01 0031+08 0020/0000 LENGTH(AH 2423 BK 3107)
			PIKE 0010/2585 LAWRENCE T BAILEYS RUN STRUCTURE LENGTH 17 FT 0010/2010 BMSID 17/2041/0010/2010
			BOYKIW LN 0010/1588 (SR2040 SEG 0010/0000)
	000000 FT		000000 FT 2 0 17040 0 01 0000+00 NC BAILEY SETTLEMENT HW HIGH SCHOOL RD (SR1001 SEG 0020/0000) MFC BEGIN = E 0010/0000 LENGTH(AH 3107 BK 0000)

DIR: B TOTAL LEN: .423 MI. DIST: 02-2 SR: 2040
LEFT MUN: LAWRENCE T RIGHT MUN: LAWRENCE T

CARRS HILL RD 002232 FT
(SR2041 SEG 0090/0000) 0010/2232

002232 FT VILLAGE RD
0010/2232 (SR2041 SEG 0090/0000)
FOR SR 2040 AND 2041
0010/2006 (CONN)

NC SR 2040 SH
BAILY SETTLEMENT RD
000000 FT (SR2041 SEG 0010/1588)
MFC BEGIN = E
0010/0000 LENGTH(AH 2232 BK 0000)

2 0 17097 0 00 0000+00 000000 FT
BAILY SETTLEMENT RD
(SR2041 SEG 0010/1588) 0010/0000

DIR: B TOTAL LEN: 3.692 MI. DIST: 02-2 SR: 2039
LEFT MUN: COOPER T RIGHT MUN: COOPER T

019492 FT

019473 FT

019473 FT

019473 FT

KYLERTOWN TO DRIFTING H
(SR0053 SEG 0830/0000) 0070/2585

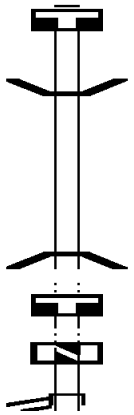

019492 FT
7100/0000 LENGTH(AH 4197 BK 0019)
BMSEN 17/2039/0090/0000
* REF-AHD DRAIN LICK RD
0090/0019 (T245)
019473 FT 2 0 17066 0 00 0254+24
NC DRAIN LICK RD
* REF-BK DRAIN LICK RD
(T245)
BRANCH BROWNS RUN
BMSBG 17/2039/0090/0000
5 0090/0000 LENGTH(AH 0019 BK 5954)
019473 FT
7080/0000 LTH AH 005954 BK 000535
019473 FT
7074/0000 LTH AH 000535 BK 002585
INTER-AHD KYLERTOWN TO DRIFTING H
0070/2585 (SR0053 SEG 0830/0000)

DIR: B TOTAL LEN: 3.692 MI. DIST: 02-2 SR: 2039
LEFT MUN: COOPER T RIGHT MUN: COOPER T

	016888 FT			016888 FT	2 0 17066 0 00 0168+72
					FIRE HOUSE RD
					(T726)
			==	S 0070/0000	LENGTH(AH 2585 BK 2750)
					MORAVIAN ST
			==	0060/1466	(T163)
					UNKNOWN RD
			==	0060/1126	(TWP)
JOHNSONS RD (T734)	0060/0284	==			
	014138 FT			014138 FT	2 0 17066 0 00 0141+40
				S 0060/0000	LENGTH(AH 2750 BK 2901)
					JEDNOTA ST
			==	0050/2528	(TWP)
					CLEARFIELD ST
			==	0050/2467	(T862)
					DOBRYTOWN RD
					(T722)
					PEALE RD
			==	0050/1767	(T733)
			==		BRANCH ST
			==	0050/1510	(T157)
CLINTON ST (T159)	0050/1088	==			
					CAMBRIA ST
			==	0050/0242	(T159)
	011237 FT			011237 FT	2 0 17066 0 00 0112+39
					BEDFORD ST
					(T158)
			==	S 0050/0000	LENGTH(AH 2901 BK 3239)
INDIANA ST (T836)	0040/3203	==			

DIR: B TOTAL LEN: 3.692 MI. DIST: 02-2 SR: 2039
LEFT MUN: COOPER T RIGHT MUN: COOPER T

	007998 FT		007998 FT 2 0 17066 0 00 0080+00
			VILLAGE: GRASSFLAT
SR 2038 SH			NC SR 2039 SH
(SR2038 SEG 0010/3160)	0040/0000		0040/0000 LENGTH(AH 3239 BK 2470)
	005528 FT		005528 FT 2 0 17066 0 00 0055+15
			0030/0000 LENGTH(AH 2470 BK 2641)
			KNOX RUN RD
			(T723)
			NC RESERVOIR RD
	002887 FT		002887 FT 2 0 17066 0 00 0028+74
			NC KNOX RUN RD
			0020/0000 LENGTH(AH 2641 BK 2887)
			0010/1954 BMSEN 17/2039/0010/1946
			2 0 17066 0 00 0019+78
			BROWNS RUN
			0010/1946 BMSBG 17/2039/0010/1946
PINE ST			
(TWP)	0010/1018		
			TO 2035/0140 SH
			0010/0081 (CONN)
	000000 FT		000000 FT 2 0 17066 0 00 0000+00
			VILLAGE: LANSE
			LANSE RD
			(SR2035 SEG 0140/1568)
			NC KNOW RUB RD
LANSE RD			MFC BEGIN = D
(SR2035 SEG 0140/1568)	0010/0000		0010/0000 LENGTH(AH 2887 BK 0000)

DIR: B TOTAL LEN: .598 MI. DIST: 02-2 SR: 2038
LEFT MUN: COOPER T RIGHT MUN: COOPER T

```
003160 FT                    003160 FT
                             INTER-AHD  GRASSFLAT AV
                                        (SR2039 SEG 0040/0000)
                                        RESERVOIR RD
                             0010/3160  (SR2039 SEG 0040/0000)

000000 FT                    000000 FT  2 0 17104 0 00 0000+00
                                  NC  GRASSFLAT AV
                                        KYLERTOWN TO DRIFTING H
                                        (SR0053 SEG 0810/1612)
                                        MFC BEGIN = D
                             0010/0000  LENGTH(AH 3160 BK 0000)
```

DIR: B TOTAL LEN: 2.505 MI. DIST: 02-2 SR: 2037
LEFT MUN: COOPER T RIGHT MUN: COOPER T

013227 FT
012688 FT
010865 FT
007396 FT

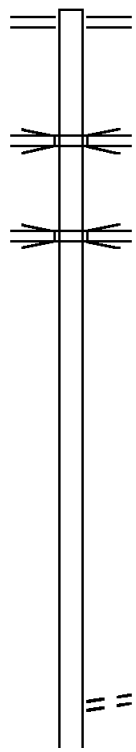

013227 FT KYLERTOWN TO DRIFTING R
0080/0539 (SR0053 SEG 0780/0000)
012688 FT 2 0 17064 0 00 0074+23
LR1009WB
OP ID 17/0080/1331/1902
NC MAIN ST
S 0080/0000 LENGTH(AH 0539 BK 1823)

SR 0080
0070/0805 OP ID 17/0080/1330/2172
010865 FT 2 0 17064 0 00 0056+10
S 0070/0000 LENGTH(AH 1823 BK 3469)

007396 FT 2 0 17064 0 00 0019+82
S 0060/0000 LENGTH(AH 3469 BK 2062)

SPORTSMEN RD
0050/0641 (T711)

DIR: B TOTAL LEN: 2.505 MI. DIST: 02-2 SR: 2037
LEFT MUN: COOPER T RIGHT MUN: COOPER T

	005334 FT		005334 FT 2 0 17064 0 00 0000+00
		S	0050/0000 LENGTH(AH 2062 BK 1424)
TROLLEY ST (T715)	0040/1279		
			0040/1051 BMSEN 17/2037/0040/1041
			1 1 00121 0 00 0053+35
			TRIB SULPHUR RUN
			0040/1041 BMSBG 17/2037/0040/1041
	003910 FT		003910 FT 1 1 00121 0 00 0042+79
			WINBURNE RD
			(SR2035 SEG 0110/0000)
			INTER-BK WINBURNE RD
			(SR2035 SEG 0110/0000)
			MFC BEGIN = D
		S	0040/0000 LTH AH 001424 BK 001599
	003910 FT		003910 FT
			7040/0000 LTH AH 001599 BK 001856
MUNSON TO WINBURNE RD (SR2035 SEG 0104/0000)	0030/1856		INTER-AHD WINBURNE RD
			0030/1856 (SR2035 SEG 0104/0000)
COALWARD ST (T776)	0030/1109		
			TERRACE ST
			0030/0924 (T183)
			PAUL ST
			0030/0389 (T185)
	002054 FT		002054 FT 1 1 00121 0 00 0008+22
			VILLAGE: WINBURNE
		S	0030/0000 LENGTH(AH 1856 BK 0792)
			0020/0792 BMSEN 17/2037/0020/0774
			1 1 00121 0 00 0008+04
			SULPHUR RUN
			0020/0774 BMSBG 17/2037/0020/0774
CHURCH ST (T776)	0020/0186		
	001262 FT		001262 FT 1 1 00121 0 00 0000+00
		S	0020/0000 LENGTH(AH 0792 BK 1262)
SAWMILL RD (T707)	0010/0901		
	000000 FT		000000 FT 2 0 17146 0 00 0013+40
			NC WINBURNE RD
		*	REF-BK RED MOSHANNON BR
			(SR4009 SEG 0010/0114)
			MFC BEGIN = E
			BK-CENTRE (14)
		S	0010/0000 LENGTH(AH 1262 BK 0000)

DIR: B TOTAL LEN: .993 MI. DIST: 02-2 SR: 2036
LEFT MUN: MORRIS T RIGHT MUN: MORRIS T

	005244 FT		005244 FT INTER-AHD EMPIRE RD (SR1009 SEG 0030/1109) EMPIRE RD
PARDEE RD (T908)	0012/1428		0012/1679 (SR1009 SEG 0030/1109)
FULTON ST (T245)	0012/0958		NC SIXTH ST (TBK) SIXTH ST 0012/0788 (T681) LC TO SIXTH ST 0012/0666 (CONN)
2 0 17079 0 00 0033+05	003565 FT		003565 FT FIFTH ST (T246)
FULTON ST (T245)	0012/0000		S 0012/0000 LENGTH(AH 1679 BK 3565)
WHITMAN ST (T687)	0010/2621		
GLASTONBURY ST (T685)	0010/2221		GLASTONBURY ST 0010/2221 (T685) FOURTH ST 0010/2194 (T970) TELCOTT ST 0010/1534 (T683)
THIRD ST (T841)	0010/1390		
SECOND ST (T689)	0010/0729	P	EMPIRE RD 0010/0729 (SR1009 SEG 0010/0000) BMSEN 17/2036/0010/0640 0010/0688 BRIDGE POSTED (TONS) 2 0 17103 0 00 0000+00 SGL 30 COMB 35 EMIGH RUN 0010/0640 BMSBG 17/2036/0010/0640
	000000 FT	P	000000 FT 2 0 17103 0 00 0000+00 VILLAGE: HAWK RUN NC POWELL ST PHILIPSBURG AREA HW (SR0053 SEG 0620/0000) MFC BEGIN = D S 0010/0000 LENGTH(AH 3565 BK 0000)

DIR: B TOTAL LEN: 7.263 MI. DIST: 02-2 SR: 2035
LEFT MUN: COOPER T RIGHT MUN: COOPER T

038349 FT

036728 FT

033445 FT

SPRUCE ST
(TWP)
0130/0230
032900 FT

APPLE LN
(TWP)
0120/1050

LOCUST ST
(TWP)
0120/0419

038349 FT KYLERTOWN TO DRIFTING R
0150/1621 (SR0053 SEG 0800/0000)
COTOHISC RD
0150/1234 (T984)

036728 FT 2 0 17065 0 00 0103+35
SPORTSMANS RD
(T711)
S 0150/0000 LENGTH(AH 1621 BK 3283)

KNOX RUN RD
0140/1568 (SR2039 SEG 0010/0000)
TO 2039/0010 SH
0140/1494 (CONN)

0140/0335 BMSEN 17/2035/0140/0000
033445 FT 2 0 17065 0 00 0074+17
LR 1009
BMSBG 17/2035/0140/0000
S 0140/0000 LENGTH(AH 3283 BK 0545)

032900 FT 2 0 17065 0 00 0065+39
S 0130/0000 LENGTH(AH 0545 BK 3056)

BIRCH ST
0120/1570 (T721)

DIR: B TOTAL LEN: 7.263 MI. DIST: 02-2 SR: 2035
LEFT MUN: COOPER T RIGHT MUN: COOPER T

			HICKORY ST
		==	0120/0112 (TWP)
	029844 FT		029844 FT 2 0 17065 0 00 0034+56
			0120/0000 LENGTH(AH 3056 BK 3456)
WALNUT ST			
(TWP)	0110/3412	==	
			CHESTNUT ST
		==	0110/2810 (TWP)
OUR LANE			
(TWP)	0110/0931	==	
ROOSEVELT ST			
(T837)	0110/0348	==	
2 0 17065 0 00 0000+00	026388 FT		026388 FT
WINBURNE RD			NC MAPLE ST
(SR2037 SEG 0040/0000)	0110/0000		0110/0000 LENGTH(AH 3456 BK 1599)
			TONY HILL RD
		==	0104/1077 (T912)
	024789 FT		024789 FT 2 0 00121 0 00 0027+00
			NC WINBURNE RD
			WINBURNE RD
			(SR2037 SEG 0030/1856)
			0104/0000 LENGTH(AH 1599 BK 2397)
			0100/2086 BMSEN 17/2035/0100/2058
			2 0 17063 0 00 0224+57
			SULPHUR RUN
			0100/2058 BMSBG 17/2035/0100/2058
TROLLEY ST			
(T715)	0100/1979	==	
HILLCREST ST			
(T777)	0100/1034	==	
			SCHULTZ LN
		==	0100/1007 (TWP)
	022392 FT		022392 FT 2 0 17063 0 00 0224+57
			VILLAGE: WINBURNE
			0100/0000 LENGTH(AH 2397 BK 1940)
			LIMB RD
		==	0090/1600 (T710)

DIR: B TOTAL LEN: 7.263 MI. DIST: 02-2 SR: 2035
LEFT MUN: COOPER T RIGHT MUN: COOPER T

020452 FT

020452 FT 2 0 17063 0 00 0205+00
NC MUNSON TO WINBURNE RD
S 0090/0000 LENGTH(AH 1940 BK 3552)

FOREST RD
0080/2649 (T709)

TIMBER RD
(T708)

0080/0913

SAWMILL RD
0080/0558 (T707)

016900 FT

016900 FT 2 0 17063 0 00 0169+27
VILLAGE: FOREST
S 0080/0000 LENGTH(AH 3552 BK 3118)

COOPER
0070/1136 MORRIS T

013782 FT

013782 FT 2 0 17063 0 00 0138+24
(TBK)CASANOVA RD
(T958)
NC MAIN ST
S 0070/0000 LENGTH(AH 3118 BK 2657)
COLORADO RD
0062/2245 (T704)

SCHOOL HOUSE RD
(T706)

0062/0321

011125 FT

011125 FT 1 0 17063 0 00 0111+56
NC MUNSON RD
S 0062/0000 LENGTH(AH 2657 BK 0636)
0060/0496 BMSEN 17/2035/0060/0477
2 0 17063 0 00 0109+70
T MOSHANNON

OLD TURNPIKE RD
(SR2032 SEG 0120/2316)

0062/0000

DIR: B TOTAL LEN: 7.263 MI. DIST: 02-2 SR: 2035
LEFT MUN: MORRIS T RIGHT MUN: MORRIS T

	010489 FT	0060/0477 BMSBG 17/2035/0060/0477 010489 FT 2 0 17063 0 00 0105+14 S 0060/0000 LENGTH(AH 0636 BK 3671)
		LOWES HILL RD 0050/0688 (T701)
	006818 FT	006818 FT 2 0 17063 0 00 0068+29 S 0050/0000 LENGTH(AH 3671 BK 3342)
	003476 FT	003476 FT 2 0 17063 0 00 0034+76 S 0040/0000 LENGTH(AH 3342 BK 3476)
TO/FROM 1009/0040 SH (CONN)	0030/0220 000000 FT	000000 FT 2 0 17063 0 00 0000+00 VILLAGE: MUNSON NC HARDSCRABLE RD INTER-BK EMPIRE RD (SR1009 SEG 0040/0000) MFC BEGIN = D
EMPIRE RD (SR1009 SEG 0040/0000)	0030/0000 000000 FT	S 0030/0000 LTH AH 003476 BK 000100 000000 FT
	000000 FT	7024/0000 LTH AH 000100 BK 001883 000000 FT 7010/0000 LENGTH(AH 1883 BK 0000)

DIR: B TOTAL LEN: 5.796 MI. DIST: 02-2 SR: 2034
LEFT MUN: MORRIS T RIGHT MUN: MORRIS T

030601 FT

EAGLE ST
(T695)

0110/1757

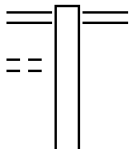

030601 FT MORRISDALE ALLPORT HW
0110/1965 (SR0053 SEG 0650/0000)

DIR: B TOTAL LEN: 5.796 MI. DIST: 02-2 SR: 2034
LEFT MUN: MORRIS T RIGHT MUN: MORRIS T

028636 FT

028636 FT 2 0 17124 0 00 0019+97
S 0110/0000 LENGTH(AH 1965 BK 1926)

STONE ST
(T686) 0100/0951 ==

SHORT ST
== 0100/0263 (TWP)
026710 FT 026710 FT 2 0 17124 0 00 0038+95
MORRISDALE ALLPORT HW
(SR0053 SEG 0660/0480)
NC CHURCH ST
INTER-BK MORRISDALE ALLPORT HW
(SR0053 SEG 0660/0480)
MFC BEGIN = E
S 0100/0000 LTH AH 001926 BK 000100
026710 FT 026710 FT
7094/0000 LTH AH 000100 BK 002306
MORRISDALE ALLPORT HW INTER-AHD MORRISDALE ALLPORT HW
(SR0053 SEG 0660/0960) 0090/2306 0090/2306 (SR0053 SEG 0660/0960)

024404 FT

024404 FT 2 0 17060 0 00 0190+25
S 0090/0000 LENGTH(AH 2306 BK 2979)
EMIGH RUN RD
== 0080/2626 (T682)

MYERS RD
(TWP) 0080/0921 ==

021425 FT

021425 FT 2 0 17060 0 00 0160+20
VILLAGE: MORRISDALE
S 0080/0000 LENGTH(AH 2979 BK 2551)

DIR: B TOTAL LEN: 5.796 MI. DIST: 02-2 SR: 2034
LEFT MUN: MORRIS T RIGHT MUN: MORRIS T

018874 FT

018874 FT 2 0 17060 0 00 0134+73
0070/0000 LENGTH(AH 2551 BK 3386)

SUMMIT HILL RD
(SR2033 SEG 0010/0000) 0060/1121

015488 FT

015488 FT 2 0 17060 0 00 0100+79
0060/0000 LENGTH(AH 3386 BK 3517)

MORRIS
0050/0841 BOGGS T

011971 FT

011971 FT 2 0 17060 0 00 0065+33
NC WALLACETON RD
0050/0000 LENGTH(AH 3517 BK 3638)
VAN MINE RD
0040/3544 (T694)

BOUNDARY ST
(TWP)
BOGGS
0040/0158 WALLACETON B

008333 FT

008333 FT 2 0 17060 0 00 0029+81
0040/0000 LENGTH(AH 3638 BK 3048)

WILSON ST
(BORO) 0030/2289

GRANDVIEW AL
(BORO) 0030/2068

HILLTOP ST
0030/2068 (BORO)

DIR: B TOTAL LEN: 5.796 MI. DIST: 02-2 SR: 2034
LEFT MUN: WALLACETON B RIGHT MUN: WALLACETON B

			BAUGHMAN ST
			0030/1853 (BORO)
REED ST (BORO) CLEARFIELD ST (BORO)	0030/1403		
			NC CLEARFIELD ST
			0030/1155 (AAR 528164D)#TRKS 02
			BIGLER ST
			0030/0900 (BORO)
			0030/0211 BMSEN 17/2034/0030/0200
			2 0 17060 0 00 0001+33
			LAUREL RUN
			0030/0200 BMSBG 17/2034/0030/0200
	005285 FT		005285 FT 2 0 17060 0 00 0000+00
			WALKER ST
			(SR2029 SEG 0030/0000)
			NC REED ST
			INTER-BK WALLACETON RD
			(SR2029 SEG 0030/0000)
			5 0030/0000 LTH AH 003048 BK 000100
	005285 FT		005285 FT
			7024/0000 LTH AH 000100 BK 002699
			INTER-AHD WALLACETON RD
WALLACETON RD (SR2029 SEG 0040/0000)	0020/2699		(SR2029 SEG 0040/0000)
			0020/2699 BOGGS T
	002586 FT		002586 FT 2 0 17059 0 00 0021+33
			5 0020/0000 LENGTH(AH 2699 BK 2586)
	000000 FT		000000 FT 2 0 17059 0 00 0000+00
			NC SR 2034 SH
			TWOEY HOLLOW RD
			(T667)
			INTER-BK SR 2051 SH
			(SR2051 SEG 0170/3660)
SR 2049 SH (SR2049 SEG 0010/0000)	0010/0000		MFC BEGIN = D
			5 0010/0000 LENGTH(AH 2586 BK 0000)

DIR: B TOTAL LEN: 1.300 MI. DIST: 02-2 SR: 2033
LEFT MUN: GRAHAM T RIGHT MUN: GRAHAM T

SINGTON RD (T680)	006866 FT 0020/3318		006866 FT SINGTON RD 0020/3318 (SR2032 SEG 0060/0000)
CENTRE HILL RD (T682)	0020/0419		MEYERS RD 0020/0255 (T683)
	003548 FT		003548 FT 2 0 17116 0 00 0035+50 S 0020/0000 LENGTH(AH 3318 BK 3548)
WILLIAMS RD (T693)	0010/2775		
	000000 FT		000000 FT 2 0 17116 0 00 0000+00 NC SUMMIT HILL RD INTER-BK WALLACETON RD (SR2034 SEG 0060/1121) MFC BEGIN = E
WALLACETON RD (SR2034 SEG 0060/1121)	0010/0000		S 0010/0000 LENGTH(AH 3548 BK 0000)

DIR: B TOTAL LEN: 2.692 MI. DIST: 02-2 SR: 2032
LEFT MUN: MORRIS T RIGHT MUN: MORRIS T

014212 FT

014212 FT

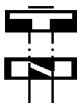

014212 FT
7130/0000 LTH AH 000480 BK 002567
014212 FT
7124/0000 LTH AH 002567 BK 002316
HARDSCRABLE RD

DIR: B TOTAL LEN: 2.692 MI. DIST: 02-2 SR: 2032
LEFT MUN: MORRIS T RIGHT MUN: MORRIS T

```
                                        0120/2316 (SR2035 SEG 0062/0000)

011896 FT                               011896 FT 1 0 00864 0 00 0053+25
                                      S 0120/0000 LENGTH(AH 2316 BK 2817)

009079 FT                               009079 FT 1 0 00864 0 00 0025+08
                                      S 0110/0000 LENGTH(AH 2817 BK 2491)

                                                  TROLLEY ST
                                        0100/1183 (SR2031 SEG 0010/0990)

006588 FT                               006588 FT 1 0 00864 0 00 0000+00
                                                  MAIN ST
                                                  (SR0053 SEG 0710/0000)
                                        INTER-BK  (TBK)OLD TURNPIKE RD
                                                  (T700)
                                                  MFC BEGIN = D
                                      S 0100/0000 LENGTH(AH 2491 BK 2396)
006588 FT                               006588 FT
                                        7090/0000 LENGTH(AH 2396 BK 2068)
006588 FT                               006588 FT
                                        7086/0000 LENGTH(AH 2068 BK 0016)
                                                  BMSEN 17/2032/0084/0000
                                      * REF-AHD   (TBK)OLD TURNPIKE RD
                                        0084/0016 (T700)
006572 FT                               006572 FT 2 0 17113 0 00 0228+76
                                                NC OLD TURNPIKE RD
                                      * REF-BK    (TBK)OLD TURNPIKE RD
                                                  (T700)
                                                  ALDER RUN
                                                  BMSBG 17/2032/0084/0000
                                      S 0084/0000 LENGTH(AH 0016 BK 2571)
006572 FT                               006572 FT
                                        7080/0000 LENGTH(AH 2571 BK 3424)
006572 FT                               006572 FT
```

DIR: B TOTAL LEN: 2.692 MI. DIST: 02-2 SR: 2032
LEFT MUN: MORRIS T RIGHT MUN: MORRIS T

		7070/0000	LENGTH(AH 3424 BK 2349)
		INTER-AHD	(TBK)OLD TURNPIKE RD
			(T700)
			DEER CREEK RD
		0060/2349	(SR1009 SEG 0090/3027)
			MORRIS
		0060/1118	GRAHAM T
004223 FT		004223 FT	2 0 17113 0 00 0145+50
			SUMMIT HILL RD
			(SR2033 SEG 0020/3318)
		INTER-BK	SINGTON RD
			(T680)
		5 0060/0000	LTH AH 002349 BK 002795
004223 FT		004223 FT	
		7050/0000	LTH AH 002795 BK 002549
004223 FT		004223 FT	
		7042/0000	LTH AH 002549 BK 000013
004223 FT		004223 FT	
		7040/0000	LTH AH 000013 BK 004928
004223 FT		004223 FT	
		7022/0000	LTH AH 004928 BK 001432
		INTER-AHD	SINGTON RD
			(T680)
			TURNER RD
		0020/1432	(T698)
002791 FT		002791 FT	2 0 17113 0 00 0027+87
		5 0020/0000	LENGTH(AH 1432 BK 2791)
			GRAHAM
		0010/2756	BRADFORD T
			NC SINGTON RD
			BIGLER CUTOFF RD
2 0 17113 0 00 0000+00 000000 FT		000000 FT	(SR2030 SEG 0060/0000)
BIGLER CUTOFF RD			MFC BEGIN = E
(SR2030 SEG 0060/0000) 0010/0000		5 0010/0000	LENGTH(AH 2791 BK 0000)

DIR: B TOTAL LEN: .188 MI. DIST: 02-2 SR: 2031
LEFT MUN: MORRIS T RIGHT MUN: MORRIS T

000990 FT

1 0 00864 1 00 0000+00 000000 FT
MAIN ST
(SR0053 SEG 0700/0000) 0010/0000

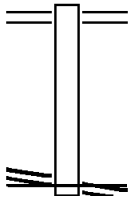

000990 FT ALLPORT MUNSON RD
0010/0990 (SR2032 SEG 0100/1183)

NC TROLLY RD
MAIN ST
000000 FT (SR0053 SEG 0700/0000)
MFC BEGIN = D
0010/0000 LENGTH(AH 0990 BK 0000)

DIR: B TOTAL LEN: 9.089 MI. DIST: 02-2 SR: 2030
LEFT MUN: MORRIS T RIGHT MUN: MORRIS T

	047988 FT		047988 FT ALLPORT TO KYLERTOWN HW
(SR0053 SEG 0723/0426)	0150/0179		0150/0179 (SR0053 SEG 0722/0426)
SR 9109 SH			
(SR9109 SEG 0010/0333)	0150/0066		
	047809 FT		047809 FT 1 0 00668 2 00 0000+00
			VILLAGE: ALLPORT
			S 0150/0000 LENGTH(AH 0179 BK 1855)
			RACCOON DR
		==	0140/1203 (TWP)
	045954 FT		045954 FT 1 0 00668 0 00 0302+81
			S 0140/0000 LENGTH(AH 1855 BK 2287)
			MORRIS
			0130/2210 GRAHAM T
SHADY ACRES LN			
(T739)	0130/1198	==	
	043667 FT		043667 FT 1 0 00668 0 00 0279+94
			S 0130/0000 LENGTH(AH 2287 BK 2957)
			0120/1932 BMSEN 17/2030/0120/1905
			1 0 00668 0 00 0269+50
			ALDER RUN
			0120/1905 BMSBG 17/2030/0120/1905
	040710 FT		040710 FT 1 0 00668 0 00 0250+45
			S 0120/0000 LENGTH(AH 2957 BK 3348)

DIR: B TOTAL LEN: 9.089 MI. DIST: 02-2 SR: 2030
LEFT MUN: GRAHAM T RIGHT MUN: GRAHAM T

			GRAHAM
		0110/0652	MORRIS T
	037362 FT	037362 FT	1 0 00668 0 00 0216+81
			DEER CREEK RD
			(SR1009 SEG 0110/0000)
		0110/0000	LENGTH(AH 3348 BK 3910)
			MORRIS
		0100/1711	GRAHAM T
	033452 FT	033452 FT	1 0 00668 0 00 0177+93
		0100/0000	LENGTH(AH 3910 BK 2565)
COLUMBIA RD (TWP)	0090/2494		
	030887 FT	030887 FT	1 0 00668 0 00 0152+25
			CENTRE HILL RD
			(T682)
		0090/0000	LENGTH(AH 2565 BK 1934)
			MORAVIAN RUN
			STRUCTURE LENGTH 10 FT
		0080/0979	BMSID 17/2030/0080/0979
	028953 FT	028953 FT	1 0 00668 0 00 0133+08
		0080/0000	LENGTH(AH 1934 BK 3498)

DIR: B TOTAL LEN: 9.089 MI. DIST: 02-2 SR: 2030
LEFT MUN: GRAHAM T RIGHT MUN: GRAHAM T

		0070/2384	HILLTOP RD (T127)
	025455 FT	0070/0000	025455 FT 1 0 00668 0 00 0098+10 LENGTH(AH 3498 BK 1595)
	023860 FT	0064/0000	023860 FT 1 0 00668 0 00 0082+15 GRAHAM BRADFORD T LENGTH(AH 1595 BK 2538)
		0060/1937	MORAVIAN RUN STRUCTURE LENGTH 11 FT BMSID 17/2030/0060/1937
	021322 FT	0060/0000	021322 FT 1 0 00668 0 00 0056+77 SINGTON RD (SR2032 SEG 0010/0000) LENGTH(AH 2538 BK 2940)
SHILOH RD (SR1012 SEG 0200/3314)	0050/1018	0050/1018	GREEN RD (T355)
BIGLER CEMETERY RD (T341) TO 0322/0630 SH (CONN)	0050/0106 018382 FT	018382 FT	1 0 00668 0 00 0027+20 TWENTY EIGHTH DIVISION (SR0322 SEG 0630/1393)

DIR: B TOTAL LEN: 9.089 MI. DIST: 02-2 SR: 2030
LEFT MUN: BRADFORD T RIGHT MUN: BRADFORD T

5 0050/0000 LENGTH(AH 2940 BK 2722)

WALKER RD
(T335)

0040/1494

JURY RD
0040/1394 (T329)
UNKNOWN RD
0040/0834 (TWP)
0040/0792 (AAR 528142D)#TRKS 02
0040/0464 BMSEN 17/2030/0040/0445
1 0 00668 0 00 0004+53
ROARING RUN
0040/0445 BMSBG 17/2030/0040/0445
0040/0048 (AAR 528202K)#TRKS 02
015660 FT 015660 FT 1 0 00668 0 00 0000+00
SR 2049 SH
(SR2049 SEG 0040/1780)
NC BIGLER CUTOFF RD
5 0040/0000 LENGTH(AH 2722 BK 2940)

012720 FT 012720 FT 2 0 17121 0 00 0225+93
VILLAGE: BIGLER
5 0038/0000 LENGTH(AH 2940 BK 2416)

010304 FT 010304 FT 2 0 17121 0 00 0250+07
5 0036/0000 LENGTH(AH 2416 BK 2570)

007734 FT 007734 FT 2 0 17121 0 00 0275+64
VILLAGE: PINE TOP

DIR: B TOTAL LEN: 9.089 MI. DIST: 02-2 SR: 2030
LEFT MUN: BRADFORD T RIGHT MUN: BRADFORD T

0034/0000 LENGTH(AH 2570 BK 3149)

MUTTON HOLLOW RD
0032/0597 (T327)
0032/0523 (AAR 528207U)#TRKS 01

SPRUCE ST
(T507) 0032/0228

SPRUCE ST
0032/0169 (T507)
0032/0087 BMSEN 17/2030/0032/0059
0 0 00000 0 00 0000+00
ROARING RUN
0032/0059 BMSBG 17/2030/0032/0059
0032/0036 (AAR 528141W)#TRKS 01
004585 FT
NC SR 2030 SH
0032/0000 LENGTH(AH 3149 BK 2647)

2 0 17121 0 00 0307+16 004585 FT
SR 2049 SH
(SR2049 SEG 0050/0000) 0032/0000

GOSS AL
(TWP) 0030/0154
001938 FT

001938 FT 2 0 17121 0 00 0333+45
VILLAGE: WOODLAND
0030/0000 LENGTH(AH 2647 BK 1552)

GOSS AL
(TWP) 0020/0369
000386 FT

000386 FT 2 0 17121 0 00 0348+97
MINERAL SPRINGS RD
(SR2027 SEG 0070/0950)
0020/0000 LENGTH(AH 1552 BK 0386)
000000 FT 2 0 17121 0 00 0352+71
VILLAGE: MINERAL SPRING
NC BIGLER CUTOFF RD
TWENTY EIGHTH DIVISION
(SR0322 SEG 0550/0805)
MFC BEGIN = D
0010/0000 LENGTH(AH 0386 BK 0000)

000000 FT

DIR: B TOTAL LEN: 2.872 MI. DIST: 02-2 SR: 2029
LEFT MUN: BRADFORD T RIGHT MUN: BRADFORD T

SR 2049 SH 015164 FT 015164 FT
INTER-AHD SR 2049 SH

DIR: B TOTAL LEN: 2.872 MI. DIST: 02-2 SR: 2029
LEFT MUN: BRADFORD T RIGHT MUN: BRADFORD T

(SR2049 SEG 0040/0000)	0070/1048	0070/1048	(SR2049 SEG 0040/0000)
		0070/0022	BMSEN 17/2029/0070/0000
	014116 FT	014116 FT	2 0 17121 0 00 0168+05
			VILLAGE: BIGLER
			ROARING RUN
			BMSBG 17/2029/0070/0000
		5 0070/0000	LENGTH(AH 1048 BK 3310)
	010806 FT	010806 FT	2 0 17121 0 00 0134+95
		5 0060/0000	LENGTH(AH 3310 BK 3429)
			BAUGHMAN RD
		0050/2700	(T339)
			BRADFORD
		0050/1913	BOGGS T
2 0 17121 0 00 0100+55	007377 FT	007377 FT	
PROSPECT RD			
(T673)	0050/0000	5 0050/0000	LENGTH(AH 3429 BK 3530)
		003847 FT	
2 0 17121 0 00 0065+50	003847 FT	NC WALLACETON RD	
SR 2034 SH		MFC BEGIN = E	
(SR2034 SEG 0020/2699)	0040/0000	5 0040/0000	LENGTH(AH 3530 BK 1712)
SILVER MAPLE LN			
(TWP)	0030/1601		

DIR: B TOTAL LEN: 2.872 MI. DIST: 02-2 SR: 2029
LEFT MUN: BOGGS T RIGHT MUN: BOGGS T

TWENTY EIGHTH DIVISION (SR0322 SEG 0670/1693)	0030/1278			TWENTY EIGHTH DIVISION (SR0322 SEG 0670/1693)
				NC SR 2034 SH BOGGS
			0030/1020	WALLACETON B
	002135 FT		002135 FT	2 0 17121 0 00 0048+00 REED ST (SR2034 SEG 0030/0000) MFC BEGIN = D
			S 0030/0000	LENGTH(AH 1712 BK 2098)
HARBISON ST (BORO)	0020/2034			
				WALLACETON
			0020/0261	BOGGS T
			000037 FT	TWENTY EIGHTH DIVISION (SR0322 SEG 0680/1770)
2 0 17121 0 00 0027+31	000037 FT		INTER-BK	ARC RD (T683)
TWENTY EIGHTH DIVISION (SR0322 SEG 0680/1770)	0020/0000		S 0020/0000	LENGTH(AH 2098 BK 1014)
	000037 FT		000037 FT	
			7018/0000	LENGTH(AH 1014 BK 0018)
				BMSEN 17/2029/0016/0000
			* REF-AHD	ARC RD
			0016/0018	(T683)
	000019 FT		000019 FT	2 0 17121 0 00 0017+09
			* REF-BK	ARC RD (T683) LAUREL RUN
				BMSBG 17/2029/0016/0000
			S 0016/0000	LENGTH(AH 0018 BK 1138)
	000019 FT		000019 FT	
			7014/0000	LENGTH(AH 1138 BK 0019)
				BMSEN 17/2029/0012/0000
			* REF-AHD	ARC RD
			0012/0019	(T683)
	000000 FT		000000 FT	2 0 17121 0 00 0005+12 NC WALLACETON RD
			* REF-BK	ARC RD (T683) LAUREL RUN
				BMSBG 17/2029/0012/0000
			S 0012/0000	LENGTH(AH 0019 BK 0514)
	000000 FT		000000 FT	
			7010/0000	LENGTH(AH 0514 BK 0000)

DIR: B TOTAL LEN: 2.348 MI. DIST: 02-2 SR: 2028
LEFT MUN: BOGGS T RIGHT MUN: BOGGS T

012400 FT

012400 FT SR 2049 SH
0040/2084 (SR2049 SEG 0020/0000)

DIR: B TOTAL LEN: 2.348 MI. DIST: 02-2 SR: 2028
LEFT MUN: BOGGS T RIGHT MUN: BOGGS T

2 0 17081 0 00 0102+81 010316 FT
SHORT RD
(T755) 0040/0000 ==

010316 FT
S 0040/0000 LENGTH(AH 2084 BK 2190)

008126 FT

008126 FT 2 0 17081 0 00 0081+04
S 0034/0000 LENGTH(AH 2190 BK 2000)
BOGGS
0030/1430 BRADFORD T

WILDFLOWER RD
0030/0147 (T756)
006126 FT

006126 FT 2 0 17081 0 00 0062+64
S 0030/0000 LENGTH(AH 2000 BK 3348)
BRADFORD
0020/3088 BOGGS T

002778 FT

002778 FT 2 0 17081 0 00 0027+67
S 0020/0000 LENGTH(AH 3348 BK 2778)

000000 FT

000000 FT 2 0 17081 0 00 0000+00
MINERAL SPRINGS RD
(SR2027 SEG 0040/0000)
NC LONG RUN RD
MFC BEGIN = E
MINERAL SPRINGS RD
(SR2027 SEG 0040/0000) 0010/0000
S 0010/0000 LENGTH(AH 2778 BK 0000)

DIR: B TOTAL LEN: 3.190 MI. DIST: 02-2 SR: 2027
LEFT MUN: BRADFORD T RIGHT MUN: BRADFORD T

	016843 FT		016843 FT
BIGLER CUTOFF RD			INTER-AHD BIGLER CUTOFF RD
(SR2030 SEG 0020/0000)	0070/0950		0070/0950 (SR2030 SEG 0020/0000)
2 0 17042 1 00 0000+00	015893 FT		015893 FT
POST OFFICE RD			
(T309)	0070/0000		0070/0000 LENGTH(AH 0950 BK 2763)
			0060/2217 BMSEN 17/2027/0060/2209
			2 0 17042 0 01 0159+16
			ROARING R
			0060/2209 BMSBG 17/2027/0060/2209
			CASHER LN
			0060/1671 (PRDR)
			ROARING RUN
			STRUCTURE LENGTH 24 FT
			0060/1510 BMSID 17/2027/0060/1510
			HIDDEN VALLEY DR
			0060/1461 (T313)
PARK RD			
(T311)	0060/1418		
			0060/1120 (AAR 528140P)#TRKS 01
PARK RD			
(T311)	0060/0567		
	013130 FT		013130 FT 2 0 17042 0 01 0137+15
			0060/0000 LENGTH(AH 2763 BK 2579)
2 0 17042 0 01 0111+00	010551 FT		010551 FT
WILSON RD			
(T503)	0050/0000		0050/0000 LENGTH(AH 2579 BK 2729)
			BRADFORD
			0040/2057 BOGGS T

DIR: B TOTAL LEN: 3.190 MI. DIST: 02-2 SR: 2027
LEFT MUN: BRADFORD T RIGHT MUN: BRADFORD T

LONG RUN RD
(T315)

007822 FT

0030/3044

004706 FT

002080 FT

000000 FT

007822 FT 2 0 17042 0 01 0082+63
VILLAGE: MINERAL SPRING
SR 2028 SH
(SR2028 SEG 0010/0000)
0040/0000 LENGTH(AH 2729 BK 3116)

BMSEN 17/2027/0030/2389
SPRING VALLEY RD
0030/2410 (T758)
2 0 17042 0 01 0076+04
LONG RUN
0030/2389 BMSBG 17/2027/0030/2389

004706 FT 2 0 17042 0 01 0052+20
0030/0000 LENGTH(AH 3116 BK 2626)

002080 FT 2 0 17042 0 00 0020+90
0020/0000 LENGTH(AH 2626 BK 2080)

OLD VALLEY RD
0010/0450 (T757)
000000 FT 2 0 17042 0 00 0000+00
NC MINERAL SPRINGS RD
OLD ERIE PK
(SR2024 SEG 0170/0000)
INTER-BK OLD ERIE PK
(SR2024 SEG 0170/0000)
MFC BEGIN = D
0010/0000 LENGTH(AH 2080 BK 0000)

DIR: B TOTAL LEN: .000 MI. DIST: 02-2 SR: 2025
LEFT MUN: DECATUR T RIGHT MUN: DECATUR T

000000 FT		000000 FT
		7040/0000 LENGTH(AH 3588 BK 3518)
000000 FT		000000 FT
		7030/0000 LENGTH(AH 3518 BK 3498)
000000 FT		000000 FT
		7020/0000 LENGTH(AH 3498 BK 3387)
000000 FT		000000 FT
		7010/0000 LENGTH(AH 3387 BK 0000)

DIR: B TOTAL LEN: 15.645 MI. DIST: 02-2 SR: 2024
LEFT MUN: DECATUR T RIGHT MUN: DECATUR T

082606 FT

081265 FT

078098 FT

DECATUR HILL
(T678)

0310/2371

082606 FT TWENTY EIGHTH DIVISION
0330/1341 (SR0322 SEG 0770/2838)

081265 FT 2 0 17122 0 00 0013+21
PLEASANT HILL RD
(SR2019 SEG 0080/3653)
S 0330/0000 LENGTH(AH 1341 BK 3167)

UNKNOWN RD
0320/1483 (TWP)

078098 FT 2 0 17122 0 00 0044+83
VILLAGE: PLEASANT HILL
S 0320/0000 LENGTH(AH 3167 BK 2856)

DIR: B TOTAL LEN: 15.645 MI. DIST: 02-2 SR: 2024
LEFT MUN: DECATUR T RIGHT MUN: DECATUR T

		0310/0045	BMSEN 17/2024/0310/0000
075242 FT		075242 FT	2 0 17122 0 00 0073+39
			LITTLE LAUREL RUN
			BMSBG 17/2024/0310/0000
		S 0310/0000	LENGTH(AH 2856 BK 2508)
			RADER RD
	==	0300/1187	(T677)
072734 FT		072734 FT	2 0 17122 0 00 0098+63
		S 0300/0000	LENGTH(AH 2508 BK 2154)
070580 FT		070580 FT	2 0 17122 0 00 0120+18
			DECATUR
			BOGGS T
		S 0290/0000	LENGTH(AH 2154 BK 3683)
			SPORTSMAN RD
	==	0280/0361	(T678)
066897 FT		066897 FT	2 0 17122 0 00 0157+01
			VILLAGE: BLUE BALL
		NC	PLEASANT HILL RD
		INTER-BK	BLUE BALL RD
BLUE BALL RD			(SR2007 SEG 0310/0000)
(SR2007 SEG 0310/0000) 0280/0000		S 0280/0000	LTH AH 003683 BK 001087
066897 FT		066897 FT	
		7270/0000	LTH AH 001087 BK 001711
		INTER-AHD	BURLY TO WEST DECATUR R
			(SR2007 SEG 0300/2067)
			BURLY TO WEST DECATUR R
		0260/1711	(SR2007 SEG 0300/2067)
CHURCH HILL RD			

DIR: B TOTAL LEN: 15.645 MI. DIST: 02-2 SR: 2024
LEFT MUN: BOGGS T RIGHT MUN: BOGGS T

(T677) 0260/1437

065186 FT

065186 FT 1 0 00869 0 04 0672+10
0260/0000 LENGTH(AH 1711 BK 3036)

062150 FT

062150 FT 1 0 00869 0 04 0641+44
0250/0000 LENGTH(AH 3036 BK 3968)

0240/2605 BMSEN 17/2024/0240/2595
1 0 00869 0 04 0627+98
SIMELING RUN
0240/2595 BMSBG 17/2024/0240/2595

PEA VINE RD
(T675) 0240/2345

058182 FT

058182 FT 1 0 00869 0 04 0602+54
0240/0000 LENGTH(AH 3968 BK 3507)

HARTMAN RD
0230/1723 (T668)

1 0 00869 0 04 0568+36 054675 FT

054675 FT

TWOEY HOLLOW RD
(T667) 0230/0000

0230/0000 LENGTH(AH 3507 BK 3696)

DIR: B TOTAL LEN: 15.645 MI. DIST: 02-2 SR: 2024
LEFT MUN: BOGGS T RIGHT MUN: BOGGS T

SR 0970 SH
(SR2051 SEG 0160/0000) 0220/1822

SR 0970 SH
(SR2051 SEG 0160/0000)
0220/1822 MFC BEGIN = D

050979 FT

050979 FT 1 0 00869 0 04 0531+40
S 0220/0000 LENGTH(AH 3696 BK 3433)

ALBERT RUN RD
(T759) 0210/0825

047546 FT

047546 FT 1 0 00869 0 04 0496+86
S 0210/0000 LENGTH(AH 3433 BK 2706)
BR MORGAN R
STRUCTURE LENGTH 10 FT
0200/2415 BMSID 17/2024/0200/2415

044840 FT

044840 FT 1 0 00869 0 04 0468+07
S 0200/0000 LENGTH(AH 2706 BK 2487)

042353 FT

042353 FT 1 0 00869 0 04 0443+20
S 0190/0000 LENGTH(AH 2487 BK 2793)

DIR: B TOTAL LEN: 15.645 MI. DIST: 02-2 SR: 2024
LEFT MUN: BOGGS T RIGHT MUN: BOGGS T

LEFT	RIGHT
039560 FT	039560 FT 1 0 00869 0 03 0416+36
	0180/0000 LENGTH(AH 2793 BK 2901)
1 0 00869 0 03 0386+45 036659 FT	036659 FT
MINERAL SPRINGS RD	
(SR2027 SEG 0010/0000) 0170/0000	0170/0000 LENGTH(AH 2901 BK 0380)
	TO 0153/0250 SH
	0160/0133 (CONN)
036279 FT	036279 FT 1 0 00869 0 03 0383+30
	CROOKED SEWER HW
	(SR0153 SEG 0250/0136)
	INTER-BK CROOKED SEWER HW
	(SR0153 SEG 0250/0136)
	0160/0000 LTH AH 000380 BK 000100
036279 FT	036279 FT
	7154/0000 LTH AH 000100 BK 000318
CROOKED SEWER RD	INTER-AHD CROOKED SEWER RD
(SR0153 SEG 0260/0000) 0150/0318	0150/0318 (SR0153 SEG 0260/0000)
TO 0153/0260 SH	
(CONN) 0150/0013	
035961 FT	035961 FT 1 0 00869 0 03 0363+28
	NC OLD ERIE PK
	0150/0000 LENGTH(AH 0318 BK 3697)
1 0 00869 0 03 0325+80 032264 FT	032264 FT
STONEVILLE RD	
(T319) 0140/0000	0140/0000 LENGTH(AH 3697 BK 3476)

DIR: B TOTAL LEN: 15.645 MI. DIST: 02-2 SR: 2024
LEFT MUN: BOGGS T RIGHT MUN: BOGGS T

			T CLEARFIELD
			STRUCTURE LENGTH 9 FT
		0130/0454	BMSID 17/2024/0130/0454
	028788 FT	028788 FT	1 0 00869 0 03 0290+43
			VILLAGE: DIMELING
		5 0130/0000	LENGTH(AH 3476 BK 1375)
CREEK RD (T318)	0120/0556		
		0120/0272	BMSEN 17/2024/0120/0028
			BOGGS
		0120/0128	LAWRENCE T
			1 0 00869 0 02 0275+91
			CLEARFIELD C
		0120/0028	BMSBG 17/2024/0120/0028
1 0 00869 0 02 0275+60	027413 FT	027413 FT	
SCRIBBERS RD (T864)	0120/0000	5 0120/0000	LENGTH(AH 1375 BK 1044)
	026369 FT	026369 FT	1 0 00869 0 02 0265+36
		5 0110/0000	LENGTH(AH 1044 BK 2715)
	023654 FT	023654 FT	1 0 00869 0 02 0238+00
		5 0100/0000	LENGTH(AH 2715 BK 0970)
	022684 FT	022684 FT	1 0 00869 0 01 0226+38
		5 0090/0000	LENGTH(AH 0970 BK 3467)

DIR: B TOTAL LEN: 15.645 MI. DIST: 02-2 SR: 2024
LEFT MUN: LAWRENCE T RIGHT MUN: LAWRENCE T

			LAUREL RUN STRUCTURE LENGTH 16 FT
		0080/0735	BMSID 17/2024/0080/0735
1 0 00869 0 01 0193+85 019217 FT LOG CABIN RD (T598)		019217 FT	
0080/0000		0080/0000	LENGTH(AH 3467 BK 3699)
015518 FT		015518 FT	1 0 00869 0 01 0155+50 EIGHTEEN HOLLOW RD (T563)
		0070/0000	LENGTH(AH 3699 BK 3567)
FOR SR 2023 AND 2024 (CONN) 0060/0293			
			GLEN RICHEY HW
		0060/0134	(SR2023 SEG 0110/0818)
011951 FT		011951 FT	1 0 00869 0 01 0119+94 FOR SR 2023 AND 2024 (CONN)
		NC DIMELING RD	
			MFC BEGIN = E
		0060/0000	LENGTH(AH 3567 BK 1925)
010026 FT		010026 FT	1 0 00869 0 01 0099+85 LAWRENCE GRANGE RD (T581)
		0050/0000	LENGTH(AH 1925 BK 3838)

DIR: B TOTAL LEN: 15.645 MI. DIST: 02-2 SR: 2024
LEFT MUN: LAWRENCE T RIGHT MUN: LAWRENCE T

PROUD RD
0040/1316 (T566)

006188 FT

006188 FT 1 0 00869 0 01 0061+51
0040/0000 LENGTH(AH 3838 BK 2665)

READ RD
(T597)

0032/0810

003523 FT

003523 FT 1 0 00869 0 01 0034+75
0032/0000 LENGTH(AH 2665 BK 1173)

CARBON MINE RD
(T580)

0022/0849

HOGBACK RD
0022/0849 (T433)
0022/0693 BMSEN 17/2024/0022/0484
LAWRENCE
0022/0601 PIKE T
0 0 00000 0 00 0000+00
W BR SUSQUEHANNA RIVER
0022/0484 BMSBG 17/2024/0022/0484

002350 FT

002350 FT 0 0 00000 0 00 0000+00
0022/0000 LENGTH(AH 1173 BK 1056)

001294 FT

001294 FT 1 0 00869 0 01 0012+20
0020/0000 LENGTH(AH 1056 BK 1294)

0010/0236 BMSEN 17/2024/0010/0138
1 0 00869 0 00 0001+26
ABANDONED PROPERTIES RR
0010/0138 BMSBG 17/2024/0010/0138

000000 FT

000000 FT 1 0 00869 0 00 0000+00
NC OLD ERIE PK
CLEARFIELD CURWENSVILL
(SR0879 SEG 0150/0748)
MFC BEGIN = D
0010/0000 LENGTH(AH 1294 BK 0000)

DIR: B TOTAL LEN: 7.775 MI. DIST: 02-2 SR: 2023
LEFT MUN: LAWRENCE T RIGHT MUN: LAWRENCE T

041051 FT

041051 FT
INTER-AHD GLEN RICHEY HW
(SR0153 SEG 0340/0000)
GLEN RICHEY HW
0150/3321 (SR0153 SEG 0340/0000)

037730 FT

037730 FT 2 0 17038 0 05 0776+10
PARKER RD
(T119)
== S 0150/0000 LENGTH(AH 3321 BK 3606)

PARKER RD
== 0140/1646 (T119)

034124 FT

034124 FT 2 0 17038 0 05 0739+78
S 0140/0000 LENGTH(AH 3606 BK 2889)

BLOOM RD
== 0130/0299 (T562)
031235 FT

2 0 17038 0 05 0710+99 031235 FT
ANTES HILL RD
(T564) 0130/0000 ==
S 0130/0000 LENGTH(AH 2889 BK 3282)
LOG CABIN RD
== 0120/3276 (T598)

DIR: B TOTAL LEN: 7.775 MI. DIST: 02-2 SR: 2023
LEFT MUN: LAWRENCE T RIGHT MUN: LAWRENCE T

	027953 FT			027953 FT 2 0 17038 0 05 0677+94
PINE GROVE NURSERY RD (T565)	0110/2333	==		5 0120/0000 LENGTH(AH 3282 BK 2700)
				FOR SR 2023 AND 2024
			==	0110/0953 (CONN)
OLE ERIE PK (SR2024 SEG 0060/0134)	0110/0818	═══	═══	OLD ERIE PK 0110/0818 (SR2024 SEG 0060/0134)
FOR SR2023 AND 2024 (CONN)	0110/0683	==		
	025253 FT			025253 FT 2 0 17038 0 05 0651+11
				5 0110/0000 LENGTH(AH 2700 BK 3423)
				DIXON RD
			==	0100/1997 (TWP)
				FLOOD RD
			==	0100/0528 (T567)
	021830 FT			021830 FT 2 0 17038 0 04 0608+59
				5 0100/0000 LENGTH(AH 3423 BK 1694)
	020136 FT			020136 FT 2 0 17038 0 04 0591+65
				5 0090/0000 LENGTH(AH 1694 BK 2605)
BORST RD (T168)	0080/1961	==		
BORST RD (T168)	0080/0985	==		
				LYTLE RD
			==	0080/0698 (T571)
EVANS RD				

DIR: B TOTAL LEN: 7.775 MI. DIST: 02-2 SR: 2023
LEFT MUN: LAWRENCE T RIGHT MUN: LAWRENCE T

(T459)	0080/0519		
	017531 FT		017531 FT 2 0 17038 0 04 0565+61
			0080/0000 LENGTH(AH 2605 BK 2539)
LEVIN RD			
(T570)	0070/1075		
	014992 FT		014992 FT 2 0 17038 0 04 0540+01
BLOOMINGTON GLEN RICHE			NC GLEN RICHEY HW
(SR3007 SEG 0240/1849)	0070/0000		0070/0000 LENGTH(AH 2539 BK 1871)
			FIREHOUSE RD
			0060/1493 (T551)
CHURCH RD			
(T821)	0060/1313		
PRY AV			
(T881)	0060/0849		
FIRST AV			
(T882)	0060/0476		
2 0 17038 0 04 0521+50	013121 FT		013121 FT
CAPITOL HILL RD			
(T572)	0060/0000		0060/0000 LENGTH(AH 1871 BK 3028)
			LYTLE RD
			0050/2522 (T571)
POLLES RD			
(T590)	0050/1131		
			UNT LITTLE CLEARFIELD C
			STRUCTURE LENGTH 12 FT
			0050/0593 BMSID 17/2023/0050/0593
	010093 FT		010093 FT 2 0 17038 0 04 0491+65
			0050/0000 LENGTH(AH 3028 BK 1904)
DOVE ALY			
(TWP)	0040/0566		
			WHITE RD
			0040/0163 (T587)
	008189 FT		008189 FT 2 0 17038 0 03 0468+46
			VILLAGE: GLEN RICHEY
			NC OSHANTER TO GLEN RICHE HW
			THOMPSON RUN
			STRUCTURE LENGTH 18 FT
			BMSID 17/2023/0040/0000
			0040/0000 LENGTH(AH 1904 BK 2566)

DIR: B TOTAL LEN: 7.775 MI. DIST: 02-2 SR: 2023
LEFT MUN: LAWRENCE T RIGHT MUN: LAWRENCE T

			WHITE RD
		0030/2396	(T587)
DOVE ALY			
(TWP)	0030/2374		
OSHANTER RD			
(SR2022 SEG 0050/2370)	0030/0835		
			POLLES RD
		0030/0759	(T590)
			PUTTY RD
		0030/0714	(TWP)
		0030/0441	BMSEN 17/2023/0030/0339
			LAWRENCE
		0030/0378	KNOX T
			2 0 17038 0 03 0446+37
			LITTLE CLEARFIELD CREEK
		0030/0339	BMSBG 17/2023/0030/0339
	005623 FT	005623 FT	2 0 17038 0 03 0443+00
		S 0030/0000	LENGTH(AH 2566 BK 3474)
	002149 FT	002149 FT	2 0 17038 0 02 0407+50
			BOGGS RD
			(T594)
		S 0020/0000	LENGTH(AH 3474 BK 2149)
	000000 FT	000000 FT	2 0 17038 0 02 0386+32
		NC	TURKEY HILL RD
			FAUNCE RD
			(SR2012 SEG 0150/0000)
		INTER-BK	TURKEY HILL RD
			(SR2012 SEG 0150/0000)
			MFC BEGIN = D
		S 0010/0000	LENGTH(AH 2149 BK 0000)

DIR: B TOTAL LEN: 2.805 MI. DIST: 02-2 SR: 2022
LEFT MUN: LAWRENCE T RIGHT MUN: LAWRENCE T

014813 FT

014813 FT
INTER-AHD TURKEY HILL RD
(SR2023 SEG 0030/0835)
TURKEY HILL RD
0050/2370 (SR2023 SEG 0030/0835)

POLLES RD
(T590)

0050/2134

CALDWELL RD
(T457)

0050/0441
012443 FT

012443 FT 2 0 17114 0 00 0125+00
S 0050/0000 LENGTH(AH 2370 BK 2484)

DIR: B TOTAL LEN: 2.805 MI. DIST: 02-2 SR: 2022
LEFT MUN: LAWRENCE T RIGHT MUN: LAWRENCE T

GRICE RD
(T588) 0040/1185

009959 FT

009959 FT 2 0 17114 0 00 0099+55
0040/0000 LENGTH(AH 2484 BK 3630)

LAWRENCE
0030/2324 PIKE T

006329 FT

006329 FT 2 0 17114 0 00 0063+47
O'SHANTER RD
(T583)
0030/0000 LENGTH(AH 3630 BK 3228)

HAAG HILL RD
(T584) 0020/2950

003101 FT

003101 FT 2 0 17114 0 00 0031+17
0020/0000 LENGTH(AH 3228 BK 3101)

MAYS RD
(T766) 0010/1809

ROLLEY RD
(T213) 0010/1039

000000 FT

000000 FT 2 0 17114 0 00 0000+00
NC OSHANTER RD
OLANTA TO BLOOMINGTON R
(SR0453 SEG 0330/0000)
MFC BEGIN = E
0010/0000 LENGTH(AH 3101 BK 0000)

DIR: B TOTAL LEN: 1.316 MI. DIST: 02-2 SR: 2021
LEFT MUN: DECATUR T RIGHT MUN: DECATUR T

	006947 FT		006947 FT
			INTER-AHD DINKY RD
			(T667)
			GEARHARTVILLE RD
			0020/3604 (SR2016 SEG 0030/0000)
2 0 17125 0 00 0033+57	003343 FT		003343 FT
SR 2017 SH			MFC BEGIN = E
(SR2017 SEG 0080/2664)	0020/0000	S	0020/0000 LENGTH(AH 3604 BK 3343)
			DORAN RD
			0010/3296 (T849)
			0010/3038 BMSEN 17/2021/0010/3023
			2 0 17125 0 00 0030+48
			BR MOSHANNON
			0010/3023 BMSBG 17/2021/0010/3023
VOYZEY LN			CRAGO LN
(T997)	0010/0156		0010/0156 (T188)
	000000 FT		000000 FT 2 0 17125 0 00 0000+00
			VILLAGE: NEW LIBERTY
			NC GEARHARTVILLE RD
			SR 0053 SH
			(SR0053 SEG 0540/1970)
			MFC BEGIN = D
		S	0010/0000 LENGTH(AH 3343 BK 0000)

DIR: B TOTAL LEN: .024 MI. DIST: 02-2 SR: 2020
LEFT MUN: CHESTER HILL B RIGHT MUN: CHESTER HILL B

000128 FT

000000 FT

000000 FT

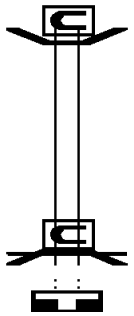

000128 FT BMSEN 17/2020/0010/0000
REF-AHD PRESQUEISLE ST
(BORO)
0010/0128
000000 FT 2 0 17058 7 00 0024+58
NC PRESQUEISLE ST
REF-BK (TBK) PRESQUEISLE ST
(BORO)
BRIDGE CLOSED
MOSHANNON CREEK
BMSBG 17/2020/0010/0000
MFC BEGIN = E
0010/0000 LENGTH(AH 0128 BK 2445)
000000 FT
7010/0000 LENGTH(AH 2445 BK 0000)

DIR: B TOTAL LEN: 4.367 MI. DIST: 02-2 SR: 2019
LEFT MUN: DECATUR T RIGHT MUN: DECATUR T

PLEASANT HILL RD 023056 FT
(SR2024 SEG 0330/0000) 0080/3653

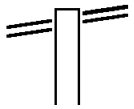

023056 FT PLEASANT HILL RD
0080/3653 (SR2024 SEG 0330/0000)

DIR: B TOTAL LEN: 4.367 MI. DIST: 02-2 SR: 2019
LEFT MUN: DECATUR T RIGHT MUN: DECATUR T

019403 FT

019403 FT 2 0 17057 0 00 0200+19
VILLAGE: PLEASANT HILL
5 0080/0000 LENGTH(AH 3653 BK 2893)

016510 FT

016510 FT 2 0 17057 0 00 0171+05
SR 2018 SH
(SR2018 SEG 0010/0000)
5 0070/0000 LENGTH(AH 2893 BK 2546)

013964 FT

013964 FT 2 0 17057 0 00 0145+65
GEARHARTVILLE RD
(SR2016 SEG 0010/0000)
5 0060/0000 LENGTH(AH 2546 BK 3081)

010883 FT

010883 FT 2 0 17057 0 00 0114+74
5 0050/0000 LENGTH(AH 3081 BK 2987)

DIR: B TOTAL LEN: 4.367 MI. DIST: 02-2 SR: 2019
LEFT MUN: DECATUR T RIGHT MUN: DECATUR T

007896 FT

007896 FT 2 0 17057 0 00 0084+74
SR 2017 SH
(SR2017 SEG 0060/0000)
INTER-BK SR 2017 SH
(SR2017 SEG 0060/0000)
MFC BEGIN = D
0040/0000 LTH AH 002987 BK 000100

007896 FT

007896 FT
7032/0000 LTH AH 000100 BK 002382
INTER-AHD SR 2017 SH
0030/2382 (SR2017 SEG 0054/0000)

SR 2017 SH
(SR2017 SEG 0054/0000) 0030/2382

LOGAN RD
0030/0230 (T665)

005514 FT

005514 FT 2 0 17057 0 00 0054+84
0030/0000 LENGTH(AH 2382 BK 2152)

003362 FT

003362 FT 2 0 17057 0 00 0033+37
PETES RD
(T666)
0020/0000 LENGTH(AH 2152 BK 3362)

000000 FT

000000 FT 2 0 17057 0 00 0000+00
NC PLEASANT HILL RD
SR 2051 SH
(SR2051 SEG 0040/0561)
MFC BEGIN = E
0010/0000 LENGTH(AH 3362 BK 0000)

DIR: B TOTAL LEN: 1.460 MI. DIST: 02-2 SR: 2018
LEFT MUN: DECATUR T RIGHT MUN: DECATUR T

007709 FT

007709 FT DECATUR ST
0030/3102 (SR2016 SEG 0050/0000)
PERKS ST
0030/2532 (T673)

DINKY RD
2 0 17106 0 00 0047+00 004607 FT 004607 FT (T667)
IRWIN DR MFC BEGIN = E
(T138) 0030/0000 0030/0000 LENGTH(AH 3102 BK 2061)

002546 FT

002546 FT 2 0 17106 0 00 0026+39
NC SR 2018 SH
0020/0000 LENGTH(AH 2061 BK 2546)

000000 FT

000000 FT 2 0 17106 0 00 0000+00
PLEASANT HILL RD
(SR2019 SEG 0070/0000)
NC COPELIN RD
MFC BEGIN = D
PLEASANT HILL RD
(SR2019 SEG 0070/0000) 0010/0000 0010/0000 LENGTH(AH 2546 BK 0000)

DIR: B TOTAL LEN: 4.330 MI. DIST: 02-2 SR: 2017
LEFT MUN: DECATUR T RIGHT MUN: DECATUR T

	022864 FT		022864 FT GEARHARTVILLE RD 0080/2664 (SR2021 SEG 0020/0000)
	020200 FT		020200 FT 2 0 17093 0 00 0068+45 VILLAGE: NEW LIBERTY 5 0080/0000 LENGTH(AH 2664 BK 2518)
	017682 FT		017682 FT 2 0 17093 0 00 0043+27 5 0070/0000 LENGTH(AH 2518 BK 2357)
2 0 17093 0 00 0019+70 PLEASANT HILL RD (SR2019 SEG 0040/0000)	015325 FT 0060/0000 014760 FT		015325 FT MFC BEGIN = E 5 0060/0000 LENGTH(AH 2357 BK 0565) 014760 FT 2 0 17057 0 00 0079+07 PLEASANT HILL RD (SR2019 SEG 0030/2382) 5 0054/0000 LENGTH(AH 0565 BK 1958)
2 0 17093 0 00 0000+00 SR 2051 SH (SR2051 SEG 0070/0000)	012802 FT 0050/0000		012802 FT 5 0050/0000 LENGTH(AH 1958 BK 3436)

DIR: B TOTAL LEN: 4.330 MI. DIST: 02-2 SR: 2017
LEFT MUN: DECATUR T RIGHT MUN: DECATUR T

	009366 FT		009366 FT 2 0 17056 0 00 0101+21
			SR 2051 SH
			(SR2051 SEG 0050/1520)
			MFC BEGIN = D
			0042/0000 LENGTH(AH 3436 BK 2668)
			BUCKET LINE RD
			0040/0398 (T660)
	006698 FT		006698 FT 2 0 17137 0 01 0070+02
			0040/0000 LENGTH(AH 2668 BK 3238)
	003460 FT		003460 FT 2 0 17137 0 01 0039+60
REAMS RD			VILLAGE: SCOTCH HOLLOW
(T126)	0030/0000		0030/0000 LENGTH(AH 3238 BK 2452)
	001008 FT		001008 FT 2 0 17137 0 00 0010+13
			0020/0000 LENGTH(AH 2452 BK 1008)
			0010/0279 BMSEN 17/2017/0010/0240
			2 0 17137 0 00 0002+45
			COAL RUN
			0010/0240 BMSBG 17/2017/0010/0240
	000000 FT		000000 FT 2 0 17137 0 00 0000+00
			VILLAGE: COAL RUN
			NC SR 2017 SH
			ASHLAND TO COAL RUN RD
			(SR2014 SEG 0110/1933)
			MFC BEGIN = E
			0010/0000 LENGTH(AH 1008 BK 0000)

DIR: B TOTAL LEN: 2.158 MI. DIST: 02-2 SR: 2016
LEFT MUN: DECATUR T RIGHT MUN: DECATUR T

011395 FT

PINE ST
(T674)

0050/0728

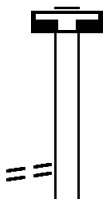

011395 FT
7060/0000 LENGTH(AH 1794 BK 1712)
* REF-AHD DECATUR ST
0050/1712 (BORO)

DIR: B TOTAL LEN: 2.158 MI. DIST: 02-2 SR: 2016
LEFT MUN: DECATUR T RIGHT MUN: DECATUR T

2 0 17058 0 00 0097+54	009683 FT		009683 FT
SR 2018 SH			
(SR2018 SEG 0030/3102)	0050/0000		0050/0000 LENGTH(AH 1712 BK 1749)
			TAYLOR ST
			0040/1116 (T672)
PERKS ST			
(T673)	0040/0220		
			JOHNSON RD
			0040/0144 (T244)
	007934 FT		007934 FT 2 0 17058 0 00 0079+56
CHURCH ST			VILLAGE: CUBA
(T671)	0040/0000		0040/0000 LENGTH(AH 1749 BK 2572)
			HUDSON ST
			0030/1210 (T680)
BURGE ST			WOOD ST
(T993)	0030/0665		0030/0665 (T125)
	005362 FT		005362 FT 2 0 17058 0 00 0053+85
			VILLAGE: GEARHARTVILLE
			GEARHARTVILLE RD
DINKY RD			(SR2021 SEG 0020/3604)
(T667)	0030/0000		0030/0000 LENGTH(AH 2572 BK 2860)
	002502 FT		002502 FT 2 0 17058 0 00 0025+02
			0020/0000 LENGTH(AH 2860 BK 2502)
	000000 FT		000000 FT 2 0 17058 0 00 0000+00
			NC DECATUR ST
			PLEASANT HILL RD
			(SR2019 SEG 0060/0000)
			MFC BEGIN = E
			0010/0000 LENGTH(AH 2502 BK 0000)

DIR: B TOTAL LEN: 6.985 MI. DIST: 02-2 SR: 2015
LEFT MUN: KNOX T RIGHT MUN: KNOX T

036883 FT 036883 FT

DIR: B TOTAL LEN: 6.985 MI. DIST: 02-2 SR: 2015
LEFT MUN: KNOX T RIGHT MUN: KNOX T

			INTER-AHD BOARDMAN TO OLANTA RD (SR0453 SEG 0240/0000) MADERA TO BOARDMAN RD
CLARK RD (T565)	0120/3213	==	0120/3282 (SR0453 SEG 0240/0000)
	033601 FT		033601 FT 2 0 17036 0 00 0336+44 VILLAGE: BOARDMAN
			S 0120/0000 LENGTH(AH 3282 BK 2846)
	030755 FT		030755 FT 2 0 17036 0 00 0308+29
			S 0110/0000 LENGTH(AH 2846 BK 2874)
REA'S LN (T443)	0100/0826	==	
	027881 FT		027881 FT 2 0 17036 0 00 0278+81
			S 0100/0000 LENGTH(AH 2874 BK 2969)
	024912 FT		024912 FT 2 0 17036 0 00 0249+41
			S 0090/0000 LENGTH(AH 2969 BK 2964)

DIR: B TOTAL LEN: 6.985 MI. DIST: 02-2 SR: 2015
LEFT MUN: KNOX T RIGHT MUN: KNOX T

2 0 17036 0 00 0219+77 021948 FT
ERHARD TO NEW MILLPORT
(SR3007 SEG 0060/0000) 0080/0000

021948 FT
5 0080/0000 LENGTH(AH 2964 BK 3049)
BELSENA TO ERHARD RD
0070/2644 (SR3007 SEG 0050/2981)

018899 FT

018899 FT 2 0 17036 0 00 0190+29
5 0070/0000 LENGTH(AH 3049 BK 3064)

015835 FT

015835 FT 2 0 17036 0 00 0158+73
5 0060/0000 LENGTH(AH 3064 BK 3049)

KNOX
0050/1851 JORDAN T

012786 FT

012786 FT 2 0 17036 0 00 0128+24
VILLAGE: ERHARD
5 0050/0000 LENGTH(AH 3049 BK 2792)

BOB'S RD
0040/1733 (TB40)
BOB'S RD
MCCARTNEY RD
(SR3020 SEG 0040/3524) 0040/1400

0040/1400 (TB40)

DIR: B TOTAL LEN: 6.985 MI. DIST: 02-2 SR: 2015
LEFT MUN: JORDAN T RIGHT MUN: JORDAN T

JORDAN
0040/0754 BIGLER T

009994 FT 009994 FT 2 0 17036 0 00 0099+96
VILLAGE: MCCARTNEY
S 0040/0000 LENGTH(AH 2792 BK 3207)

0030/0014 BMSEN 17/2015/0030/0000
006787 FT 006787 FT 2 0 17036 0 00 0067+89
PORTER RUN
BMSBG 17/2015/0030/0000
S 0030/0000 LENGTH(AH 3207 BK 3531)

003256 FT 003256 FT 2 0 17036 0 00 0032+75
S 0020/0000 LENGTH(AH 3531 BK 3256)

000000 FT 000000 FT 2 0 17036 0 00 0000+00
VILLAGE: TUBBS CROSSING
NC OAK RIDGE RD
FRONT ST
(SR0053 SEG 0210/0000)
INTER-BK KEAGY RD
(T548)
MFC BEGIN = D
S 0010/0000 LENGTH(AH 3256 BK 0000)

DIR: B TOTAL LEN: 6.194 MI. DIST: 02-2 SR: 2014
LEFT MUN: DECATUR T RIGHT MUN: DECATUR T

HOUTZDALE TO OSCEO HW (SR0053 SEG 0470/0000)	032705 FT 0130/2820	032705 FT 0130/2820	HOUTZDALE TO OSCEO HW (SR0053 SEG 0470/0000)
	029885 FT	029885 FT S 0130/0000	2 0 17049 0 00 0028+65 BEAVER LN (T155) LENGTH(AH 2820 BK 2745)
	027140 FT	0120/0043 027140 FT S 0120/0000	BMSEN 17/2014/0120/0000 2 0 17049 0 00 0056+14 COAL RUN BMSBG 17/2014/0120/0000 LENGTH(AH 2745 BK 2884)
SR 2017 SH (SR2017 SEG 0010/0000)	0110/1933	0110/1715	COWFER RD (T569)

DIR: B TOTAL LEN: 6.194 MI. DIST: 02-2 SR: 2014
LEFT MUN: DECATUR T RIGHT MUN: DECATUR T

	024256 FT		024256 FT 2 0 17049 0 00 0084+45 VILLAGE: COAL RUN S 0110/0000 LENGTH(AH 2884 BK 2972)
	021284 FT		021284 FT 2 0 17049 0 00 0114+41 S 0100/0000 LENGTH(AH 2972 BK 2882)
	018402 FT		018402 FT 2 0 17049 0 00 0143+49 S 0090/0000 LENGTH(AH 2882 BK 0833)
	017569 FT		017569 FT 2 0 17049 0 00 0151+82 VILLAGE: ASHLAND NC ASHLAND TO COAL RUN RD ASHLAND TO BURLY RD (SR2007 SEG 0190/0000) S 0080/0000 LENGTH(AH 0833 BK 2945)
	014624 FT		014624 FT 2 0 17133 0 00 0146+04 S 0070/0000 LENGTH(AH 2945 BK 2812)
MEASE RD (T655)	0060/2094		
			HOLLOW RD 0060/0800 (T659)

DIR: B TOTAL LEN: 6.194 MI. DIST: 02-2 SR: 2014
LEFT MUN: DECATUR T RIGHT MUN: DECATUR T

011812 FT		011812 FT 2 0 17133 0 00 0117+92 S 0060/0000 LENGTH(AH 2812 BK 2799)
009013 FT		009013 FT 2 0 17133 0 00 0089+93 S 0050/0000 LENGTH(AH 2799 BK 2483)
006530 FT		006530 FT 2 0 17133 0 00 0065+10 S 0040/0000 LENGTH(AH 2483 BK 2567)
003963 FT		003963 FT 2 0 17133 0 00 0039+43 S 0030/0000 LENGTH(AH 2567 BK 3471)
PADOT STOCKPILE #20 RD (GOVT) 0020/1456	POI	0020/1456 (APRA) PADOT STOCKPILE
000492 FT		000492 FT 2 0 17133 0 00 0004+72 S 0020/0000 LENGTH(AH 3471 BK 0492)
000000 FT		000000 FT 2 0 17133 0 00 0000+00 VILLAGE: JEFFRIES NC JEFFRIES TO ASHLAND RD CROOKED SEWER RD (SR0153 SEG 0120/1425) MFC BEGIN = E S 0010/0000 LENGTH(AH 0492 BK 0000)

DIR: B TOTAL LEN: .005 MI. DIST: 02-2 SR: 2013
LEFT MUN: WOODWARD T RIGHT MUN: WOODWARD T

```
000027 FT                    000027 FT
                             7020/0000 LTH AH 001645 BK 000100
000027 FT                    000027 FT
                             7016/0000 LTH AH 000100 BK 000295
000027 FT                    000027 FT
                             7014/0000 LENGTH(AH 0295 BK 0027)
                                       BMSEN 17/2013/0012/0000
                           * REF-AHD   THIRD ST
                             0012/0027 (TWP )
000000 FT                    000000 FT 2 0 17128 0 00 0008+89
                                  NC THIRD ST
                           * REF-BK    THIRD ST
                                       (TWP )
                                       BEAVER RUN
                                       BMSBG 17/2013/0012/0000
                                       MFC BEGIN = E
                           S 0012/0000 LENGTH(AH 0027 BK 0888)
000000 FT                    000000 FT
                             7010/0000 LENGTH(AH 0888 BK 0000)
```

DIR: B TOTAL LEN: 14.680 MI. DIST: 02-2 SR: 2012
LEFT MUN: DECATUR T RIGHT MUN: DECATUR T

077508 FT

077508 FT ASHLAND TO BURLY RD
0270/3364 (SR2007 SEG 0220/2672)

MEASE RD
0270/1654 (T655)

074144 FT

074144 FT 2 0 17050 0 00 0066+68
VILLAGE: MORGAN RUN
S 0270/0000 LENGTH(AH 3364 BK 3479)

070665 FT

070665 FT 2 0 17050 0 00 0032+11
S 0260/0000 LENGTH(AH 3479 BK 2736)

DIR: B TOTAL LEN: 14.680 MI. DIST: 02-2 SR: 2012
LEFT MUN: DECATUR T RIGHT MUN: DECATUR T

067929 FT
067454 FT

067929 FT 2 0 17050 0 00 0004+75
0250/0000 LENGTH(AH 2736 BK 0475)
067454 FT 2 0 17050 0 00 0000+00
NC SANBOURN RD
CROOKED SEWER RD
(SR0153 SEG 0140/0000)
0240/0000 LENGTH(AH 0475 BK 3268)
DECATUR
0230/2942 WOODWARD T
ALEXANDER LN
0230/2937 (T224)

BUCKETLINE RD
(T225)
0230/2342

064186 FT

064186 FT 2 0 17078 0 00 0260+65
0230/0000 LENGTH(AH 3268 BK 3003)

GRANGE AV
0220/1918 (T582)

061183 FT

061183 FT 2 0 17078 0 00 0230+62
VILLAGE: SANBOURN
0220/0000 LENGTH(AH 3003 BK 2936)
PHILLIPS AV
0210/2662 (T577)

CRYSTAL LANE RD
(T545)
0210/0129
058247 FT

058247 FT 2 0 17078 0 00 0201+47
0210/0000 LENGTH(AH 2936 BK 3638)

DIR: B TOTAL LEN: 14.680 MI. DIST: 02-2 SR: 2012
LEFT MUN: WOODWARD T RIGHT MUN: WOODWARD T

PHILLIPS AV
0200/2068 (T577)
WOODWARD
0200/1473 BOGGS T

054609 FT
054609 FT 2 0 17078 0 00 0163+92
NC SANBOURN ST
S 0200/0000 LENGTH(AH 3638 BK 3299)

NC SANDBOURN ST

051310 FT
051310 FT 2 0 17078 0 00 0130+93
S 0190/0000 LENGTH(AH 3299 BK 2588)

048722 FT
048722 FT 2 0 17078 0 00 0099+00
S 0180/0000 LENGTH(AH 2588 BK 0855)
BOGGS
0174/0810 WOODWARD T
0174/0474 BMSEN 17/2012/0174/0250
WOODWARD
0174/0350 KNOX T
KNOX
0174/0259 BOGGS T
0 0 00000 0 00 0000+00
CLEARFIELD CREEK
0174/0250 BMSBG 17/2012/0174/0250
047867 FT
047867 FT 0 0 00000 0 00 0000+00
VILLAGE: FAUNCE
S 0174/0000 LENGTH(AH 0855 BK 3206)

BOGGS
0170/2058 KNOX T

DIR: B TOTAL LEN: 14.680 MI. DIST: 02-2 SR: 2012
LEFT MUN: BOGGS T RIGHT MUN: BOGGS T

	044661 FT		044661 FT 2 0 17078 0 00 0064+72 S 0170/0000 LENGTH(AH 3206 BK 3578)
	041083 FT		041083 FT 2 0 17078 0 00 0029+06 S 0160/0000 LENGTH(AH 3578 BK 2906)
2 0 17078 0 00 0000+00 TURKEY HILL RD (SR2023 SEG 0010/0000)	038177 FT 0150/0000	=	038177 FT NC FAUNCE RD S 0150/0000 LENGTH(AH 2906 BK 1353)
	036824 FT		036824 FT 2 0 17038 0 02 0372+80 S 0140/0000 LENGTH(AH 1353 BK 3223)
OSHANTER HILL RD (T584)	0130/0930	=	
	033601 FT		033601 FT 2 0 17038 0 02 0340+57 S 0130/0000 LENGTH(AH 3223 BK 3106)

DIR: B TOTAL LEN: 14.680 MI. DIST: 02-2 SR: 2012
LEFT MUN: KNOX T RIGHT MUN: KNOX T

030495 FT

030495 FT 2 0 17038 0 02 0309+51
NC TURKEY HILL RD
BOARDMAN TO OLANTA RD
(SR0453 SEG 0300/2258)
S 0120/0000 LENGTH(AH 3106 BK 3155)

027340 FT

027340 FT 2 0 17038 0 02 0276+82
CLARK RD
(T565)
S 0110/0000 LENGTH(AH 3155 BK 2412)

024928 FT

024928 FT 2 0 17038 0 02 0253+82
CAMP RD
(T578)
S 0104/0000 LENGTH(AH 2412 BK 1592)

023336 FT

023336 FT 2 0 17038 0 02 0237+96
S 0100/0000 LENGTH(AH 1592 BK 2947)

JOY HILL RD
(T445)
0090/2581

CONDON RD
0090/0253 (T452)

020389 FT

020389 FT 2 0 17038 0 02 0208+63

DIR: B TOTAL LEN: 14.680 MI. DIST: 02-2 SR: 2012
LEFT MUN: KNOX T RIGHT MUN: KNOX T

		0090/0000 LENGTH(AH 2947 BK 2863)
	017526 FT	017526 FT 2 0 17038 0 02 0179+84
		0080/0000 LENGTH(AH 2863 BK 3358)
	014168 FT	014168 FT 2 0 17038 0 02 0146+49
		DOUGLAS RD
		(SR3007 SEG 0130/0766)
		NC NEW MILLPORT RD
		0070/0000 LENGTH(AH 3358 BK 1626)
NEW MILLPORT RD		KINGS RD
(T430)	0062/1050	0062/1050 (T431)
		0062/0905 BMSEN 17/2012/0062/0890
		1 0 00000 0 00 0000+01
		CARSON RUN
		0062/0890 BMSBG 17/2012/0062/0890
		0062/0750 BMSEN 17/2012/0062/0687
		KNOX
		0062/0738 FERGUSON T
		1 0 00000 0 00 0000+01
		LITTLE CLEARFIELD CREEK
		0062/0687 BMSBG 17/2012/0062/0687
	012542 FT	012542 FT 1 0 00000 0 00 0000+01
NEW MILLPORT RD		NC DOUGLAS RD
(SR3007 SEG 0140/0000)	0062/0000	0062/0000 LENGTH(AH 1626 BK 2415)
	010127 FT	010127 FT 2 0 17038 0 02 0122+54

DIR: B TOTAL LEN: 14.680 MI. DIST: 02-2 SR: 2012
LEFT MUN: FERGUSON T RIGHT MUN: FERGUSON T

		S 0060/0000 LENGTH(AH 2415 BK 2544)
	007583 FT	007583 FT 2 0 17038 0 02 0097+10
MAPLE SUGAR RD (T814)		VILLAGE: NEW MILLPORT
	0050/0000	S 0050/0000 LENGTH(AH 2544 BK 0473)
LC TO MAPLE SUGAR RD (CONN)	0040/0175	
	007110 FT	007110 FT 2 0 17038 0 01 0071+55
		S 0040/0000 LENGTH(AH 0473 BK 3143)
	003967 FT	003967 FT 2 0 17038 0 01 0040+15
		S 0030/0000 LENGTH(AH 3143 BK 2564)
NORRIS RD (T428)	0020/1879	
	001403 FT	001403 FT 2 0 17038 0 00 0014+08
		S 0020/0000 LENGTH(AH 2564 BK 1403)
		0010/0253 BMSEN 17/2012/0010/0223
		2 0 17038 0 00 0002+28
		WATTS CREEK
		0010/0223 BMSBG 17/2012/0010/0223
		BEECH CREEK AV
		0010/0114 (T989)
	000000 FT	000000 FT 2 0 17038 0 00 0000+00
		NC OLD STATION RD
		TYRONE TURNPIKE HW
		(SR0729 SEG 0350/0000)
		MFC BEGIN = D
		S 0010/0000 LENGTH(AH 1403 BK 0000)

DIR: B TOTAL LEN: 2.440 MI. DIST: 02-2 SR: 2011
LEFT MUN: WOODWARD T RIGHT MUN: WOODWARD T

012885 FT

011765 FT

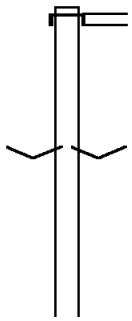

012885 FT
INTER-AHD CROOKED SEWER AV
(SR0153 SEG 0080/0000)
HENDERSON ST
(SR0153 SEG 0081/0000)
0060/1120 (SR0153 SEG 0080/0000)

011765 FT 2 0 17047 0 01 0122+42
VILLAGE: HENDERSON
NC CROOKED SEWER AV
5 0060/0000 LENGTH(AH 1120 BK 2147)

DIR: B TOTAL LEN: 2.440 MI. DIST: 02-2 SR: 2011
LEFT MUN: WOODWARD T RIGHT MUN: WOODWARD T

	009618 FT		009618 FT 2 0 17047 0 01 0100+75
			0050/0000 LENGTH(AH 2147 BK 2526)
			WOODWARD
			0040/1218 BIGLER T
	007092 FT		007092 FT 2 0 17047 0 01 0075+58
			NC ATLANTIC TO HENDERSON RD
			0040/0000 LENGTH(AH 2526 BK 2546)
MASCOT RD (T561)	0030/2232		
			FRIENDSHIP MINE RD
			0030/1873 (T935)
			0030/0998 BMSEN 17/2011/0030/0988
			0 0 00000 0 00 0000+00
			MORGAN RUN
			0030/0988 BMSBG 17/2011/0030/0988
			DEEP MINE RD
			0030/0573 (T576)
	004546 FT		004546 FT 2 0 17047 0 01 0050+07
			VILLAGE: ATLANTIC
			0030/0000 LENGTH(AH 2546 BK 2583)
			UNKNOWN RD
			0020/0654 (TWP)
	001963 FT		001963 FT 2 0 17047 0 01 0023+62
			0020/0000 LENGTH(AH 2583 BK 1963)
DUTCHTOWN RD (T559)	0010/1184		
			ROCKWOOD RD
			0010/1168 (T575)
	000000 FT		000000 FT 2 0 17047 0 00 0000+00
			NC ATLANTIC RD
			FRONT ST
			(SR0053 SEG 0310/0000)
			MFC BEGIN = D
			0010/0000 LENGTH(AH 1963 BK 0000)

DIR: B TOTAL LEN: .006 MI. DIST: 02-2 SR: 2010
LEFT MUN: WOODWARD T RIGHT MUN: WOODWARD T

000031 FT

000000 FT

000000 FT

000000 FT

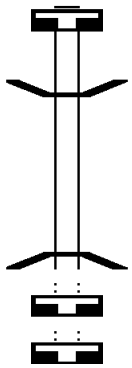

000031 FT
7024/0000 LENGTH(AH 0383 BK 0031)
BMSEN 17/2010/0022/0000
REF-AHD IDA ST
0022/0031 (T302)
000000 FT 2 0 17129 0 00 0043+82
NC STAMP WORKS RD
REF-BK IDA ST
(T302)
BEAVER RUN
BMSBG 17/2010/0022/0000
0022/0000 LENGTH(AH 0031 BK 1904)
000000 FT
7020/0000 LENGTH(AH 1904 BK 2443)
000000 FT
7010/0000 LENGTH(AH 2443 BK 0000)

DIR: B TOTAL LEN: 6.781 MI. DIST: 02-2 SR: 2009
LEFT MUN: BIGLER T RIGHT MUN: BIGLER T

	035805 FT		035805 FT
			REF-AHD UNKNOWN RD
			0140/0877 (T563)
UNKNOWN RD (TWP)	0140/0487		
			0140/0021 BMSEN 17/2009/0140/0000
	034928 FT		034928 FT 2 0 17153 0 00 0121+30
			UP MORGAN R
			BMSBG 17/2009/0140/0000
			0140/0000 LENGTH(AH 0877 BK 2059)
	032869 FT		032869 FT 2 0 17153 0 00 0100+71
			0130/0000 LENGTH(AH 2059 BK 2926)
	029943 FT		029943 FT 2 0 17153 0 00 0071+45
			0120/0000 LENGTH(AH 2926 BK 1951)
			DUTCHTOWN RD
			0110/1921 (T559)

DIR: B TOTAL LEN: 6.781 MI. DIST: 02-2 SR: 2009
LEFT MUN: BIGLER T RIGHT MUN: BIGLER T

027992 FT

027992 FT 2 0 17153 0 00 0051+78
S 0110/0000 LENGTH(AH 1951 BK 2922)

025070 FT

025070 FT 2 0 17153 0 00 0022+56
JAMES ST
(T831)
== S 0100/0000 LENGTH(AH 2922 BK 2262)

PINE ST
== 0090/1305 (T867)
CUPPLES ST
== 0090/0931 (TWP)
PINE ST
== 0090/0588 (T867)

LOCUST ST
(T560) 0090/0517 ==
BETZ RD
(T555) 0090/0158 ==

0090/0110 BMSEN 17/2009/0090/0096
2 0 17153 0 00 0000+92
ALEXANDER RUN
0090/0096 BMSBG 17/2009/0090/0096

022808 FT

022808 FT 2 0 17153 0 00 0000+00
MAIN ST
(SR0053 SEG 0270/2057)
NC BLACKBURN RD
INTER-BK MAIN ST
(SR0053 SEG 0270/2057)
S 0090/0000 LTH AH 002262 BK 000100

022808 FT

022808 FT
7084/0000 LTH AH 000100 BK 002589
INTER-AHD MAIN ST
0080/2589 (SR0053 SEG 0270/1303)

MAIN ST
(SR0053 SEG 0270/1303) 0080/2589
LIBERTY ST
(T830) 0080/2375 ==

DIR: B TOTAL LEN: 6.781 MI. DIST: 02-2 SR: 2009
LEFT MUN: BIGLER T RIGHT MUN: BIGLER T

020219 FT

020219 FT 2 0 17152 0 00 0093+19
NC VULCAN RD
5 0080/0000 LENGTH(AH 2589 BK 3481)

016738 FT

016738 FT 2 0 17152 0 00 0058+02
5 0070/0000 LENGTH(AH 3481 BK 3583)

013155 FT

013155 FT 2 0 17152 0 00 0022+19
NC RAMEY TO MADERA RD
5 0060/0000 LENGTH(AH 3583 BK 2219)

JOHN ST
(T554) 0050/1378 ==

NC ELIZABETH ST
MCCULLY ST
2 0 17152 0 00 0000+00 010936 FT 010936 FT (SR2006 SEG 0010/0000)
RAMEY TO BEULAH RD INTER-BK UNION ST
(SR0453 SEG 0090/0000) (SR0453 SEG 0090/0000)
COPENHAVER ST MFC BEGIN = E
(T913) 0050/0000 5 0050/0000 LTH AH 002219 BK 000100
010936 FT 010936 FT
7044/0000 LTH AH 000100 BK 001865
INTER-AHD UNION ST
(SR0453 SEG 0070/0000)
MAIN ST
(SR0253 SEG 0150/0000)

DIR: B TOTAL LEN: 6.781 MI. DIST: 02-2 SR: 2009
LEFT MUN: RAMEY B RIGHT MUN: RAMEY B

		0040/1865	RAMEY B
			DELORES ST
		0040/1658	(BORO)
PARISH ST (BORO)	0040/1261		
			RAMEY
		0040/0372	GULICH T
	009071 FT	009071 FT	2 0 17044 0 00 0089+31
		0040/0000	LENGTH(AH 1865 BK 2810)
	006261 FT	006261 FT	2 0 17044 0 00 0063+02
		0030/0000	LENGTH(AH 2810 BK 3094)
SCOTTS RD (T535)	0020/1260		
	003167 FT	003167 FT	2 0 17044 0 00 0032+08
		0020/0000	LENGTH(AH 3094 BK 3167)
			FOR SR 0153 AND 2009
		0010/0222	(CONN)
	000000 FT	000000 FT	2 0 17044 0 00 0000+00
			MORANN HW
			(SR0153 SEG 0014/0000)
			NC UNION ST
		INTER-BK	MILLER RD
			(T637)
			MFC BEGIN = D
MORANN HW (SR0153 SEG 0014/0000)	0010/0000	0010/0000	LENGTH(AH 3167 BK 0000)

DIR: B TOTAL LEN: .000 MI. DIST: 02-2 SR: 2008
LEFT MUN: BOGGS T RIGHT MUN: BOGGS T

000000 FT	000000 FT	
	7030/0000	LENGTH(AH 2444 BK 2110)
000000 FT	000000 FT	
	7020/0000	LENGTH(AH 2110 BK 3292)
000000 FT	000000 FT	
	7010/0000	LENGTH(AH 3292 BK 0000)

DIR: B TOTAL LEN: 10.869 MI. DIST: 02-2 SR: 2007
LEFT MUN: BOGGS T RIGHT MUN: BOGGS T

	057387 FT		057387 FT
			INTER-AHD HILLTOP RD
			(T679)
			TWENTY EIGHTH DIVISION
			(SR0322 SEG 0713/0415)
			0310/1330 (SR0322 SEG 0712/0415)
			CROSSOVER RD
			0310/1251 (CONN)
			TO 0322/0712 SH
			0310/1209 (CONN)
FROM 0322/0712 SH (CONN)	0310/1192		
		RBR	
			0310/1071 BMSEN 17/2007/0310/1047
			2 0 17122 0 00 0167+46
			P3
		RBR	LAUREL RUN
			0310/1047 BMSBG 17/2007/0310/1047
CHURCH HILL RD (T677)	0310/0802		
			0310/0667 BMSEN 17/2007/0310/0644
			2 0 17122 0 00 0163+43
			SIMELING RUN
			0310/0644 BMSBG 17/2007/0310/0644
			COMPANY RD
			0310/0277 (T666)
TO 2007/0300 SH (CONN)	0310/0097		
	056057 FT		056057 FT 2 0 17122 0 00 0157+01
			VILLAGE: BLUE BALL
			PLEASANT HILL RD
			(SR2024 SEG 0280/0000)
			NC BLUE BALL RD
			S 0310/0000 LENGTH(AH 1330 BK 3154)
TO 2007/0310 SH (CONN)	0300/3061		
OLD ERIE PK (SR2024 SEG 0260/1711)	0300/2067		
			BOGGS
			0300/0373 DECATUR T
	052903 FT		052903 FT 2 0 17049 0 00 0479+77
			S 0300/0000 LENGTH(AH 3154 BK 1911)

DIR: B TOTAL LEN: 10.869 MI. DIST: 02-2 SR: 2007
LEFT MUN: DECATUR T RIGHT MUN: DECATUR T

050992 FT

050992 FT 2 0 17049 0 00 0460+66
S 0290/0000 LENGTH(AH 1911 BK 3264)

DECATUR
0280/1346 BOGGS T

047728 FT

047728 FT 2 0 17049 0 00 0427+76
S 0280/0000 LENGTH(AH 3264 BK 2961)

044767 FT

044767 FT 2 0 17049 0 00 0398+41
S 0270/0000 LENGTH(AH 2961 BK 2987)

041780 FT

041780 FT 2 0 17049 0 00 0368+54
S 0260/0000 LENGTH(AH 2987 BK 3421)
0250/3421 BMSEN 17/2007/0250/3406
2 0 17049 0 00 0368+39
L LAUREL R
0250/3406 BMSBG 17/2007/0250/3406
BOGGS
0250/3313 DECATUR T

WOODS HOLLOW RD
(T669) 0250/3279

DIR: B TOTAL LEN: 10.869 MI. DIST: 02-2 SR: 2007
LEFT MUN: DECATUR T RIGHT MUN: DECATUR T

LEFT		RIGHT
SR 2051 SH (SR2051 SEG 0120/0845) 0250/0767		SR 2051 SH 0250/0767 (SR2051 SEG 0120/0845)
038359 FT		038359 FT 2 0 17049 0 00 0334+36 S 0250/0000 LENGTH(AH 3421 BK 3540)
MC CLARREN RD (T670) 0240/0467 034819 FT	==	034819 FT 2 0 17049 0 00 0298+44 NC BURLY TO WEST DECATUR RD S 0240/0000 LENGTH(AH 3540 BK 3285)
	==	HORSESHOE CURVE RD 0230/1894 (T848)
031534 FT		031534 FT 2 0 17049 0 00 0265+40 HORSESHOE CURVE RD (T848)
	==	S 0230/0000 LENGTH(AH 3285 BK 3097)
SANBOURN RD (SR2012 SEG 0270/3364) 0220/2672		
028437 FT		028437 FT 2 0 17049 0 00 0234+81 VILLAGE: MORGAN RUN S 0220/0000 LENGTH(AH 3097 BK 2971)

DIR: B TOTAL LEN: 10.869 MI. DIST: 02-2 SR: 2007
LEFT MUN: DECATUR T RIGHT MUN: DECATUR T

025466 FT

025466 FT 2 0 17049 0 00 0204+52
S 0210/0000 LENGTH(AH 2971 BK 3045)

022421 FT

022421 FT 2 0 17049 0 00 0174+07
S 0200/0000 LENGTH(AH 3045 BK 2225)

020196 FT

020196 FT 2 0 17049 0 00 0151+82
VILLAGE: ASHLAND
NC ASHLAND TO BURLY RD
ASHLAND TO COAL RUN RD
(SR2014 SEG 0080/0000)
S 0190/0000 LENGTH(AH 2225 BK 1898)

RICHNER RD
(T153)

0180/0776 ==

018298 FT

018298 FT 2 0 17048 0 00 0140+28
S 0180/0000 LENGTH(AH 1898 BK 2288)

COWFER RD
0170/1156 (T569)

016010 FT

016010 FT 2 0 17048 0 00 0117+44
S 0170/0000 LENGTH(AH 2288 BK 3157)

DIR: B TOTAL LEN: 10.869 MI. DIST: 02-2 SR: 2007
LEFT MUN: DECATUR T RIGHT MUN: DECATUR T

	012853 FT		0160/0020 BMSEN 17/2007/0160/0000 012853 FT 2 0 17048 0 00 0085+73 LITTLE BEAVER RUN BMSBG 17/2007/0160/0000 S 0160/0000 LENGTH(AH 3157 BK 2499)
	010354 FT		010354 FT 2 0 17048 0 00 0060+45 S 0150/0000 LENGTH(AH 2499 BK 3060)
MARTIN RD (T657)	0140/2045	== ==	BULKA LN 0140/2045 (T656)
		==	CRAB LN 0140/0896 (T995)
	007294 FT		007294 FT 2 0 17048 0 00 0029+64 VILLAGE: PARSONVILLE NC PARSONVILLE RD S 0140/0000 LENGTH(AH 3060 BK 2986)
			DECATUR 0130/1184 BRISBIN B
PRINCESS ST (BORO)	0130/0654	==	0130/0616 BMSEN 17/2007/0130/0601 2 0 17048 0 00 0006+04 GOSS RUN 0130/0601 BMSBG 17/2007/0130/0601
2 0 17048 0 00 0000+00 SWOPE ST (SR0153 SEG 0054/0000)	004308 FT		004308 FT NC TEUTONIC AV

DIR: B TOTAL LEN: 10.869 MI. DIST: 02-2 SR: 2007
LEFT MUN: BRISBIN B RIGHT MUN: BRISBIN B

TEUTONIC AV			MFC BEGIN = D
(SR0153 SEG 0054/0000)	0130/0000	S	0130/0000 LENGTH(AH 2986 BK 3591)
			BRISBIN
			0120/0753 WOODWARD T
CONNECTICUT ST			
(TWP)	0120/0339		
	000717 FT		000717 FT 2 0 17135 0 00 0007+82
ST JAMES ST			NC SWOOPE ST
(T923)	0120/0000	S	0120/0000 LENGTH(AH 3591 BK 0717)
ST CLARA ST			
(T655)	0110/0449		
			0110/0391 BMSEN 17/2007/0110/0357
			2 0 17135 0 00 0003+51
			BEAVER RUN
			0110/0357 BMSBG 17/2007/0110/0357
	000000 FT		000000 FT 2 0 17135 0 00 0000+00
			NC SPRING ST
			STERLING AV
			(SR0053 SEG 0400/1304)
		S	0110/0000 LTH AH 000717 BK 000100
	000000 FT		000000 FT
			7104/0000 LTH AH 000100 BK 002108
	000000 FT		000000 FT
			7100/0000 LTH AH 002108 BK 002442
	000000 FT		000000 FT
			7090/0000 LTH AH 002442 BK 003664
	000000 FT		000000 FT
			7080/0000 LTH AH 003664 BK 003469
	000000 FT		000000 FT
			7070/0000 LTH AH 003469 BK 003155
	000000 FT		000000 FT
			7060/0000 LTH AH 003155 BK 003327
	000000 FT		000000 FT
			7050/0000 LTH AH 003327 BK 003530
	000000 FT		000000 FT
			7040/0000 LTH AH 003530 BK 003058
	000000 FT		000000 FT
			7030/0000 LTH AH 003058 BK 002894
	000000 FT		000000 FT
			7020/0000 LTH AH 002894 BK 003547
	000000 FT		000000 FT
			7010/0000 LTH AH 003547 BK 000000

DIR: B TOTAL LEN: .789 MI. DIST: 02-2 SR: 2006
LEFT MUN: RAMEY B RIGHT MUN: RAMEY B

	004165 FT	004165 FT	
		INTER-AHD	MIRIAM ST (SR0253 SEG 0150/2155)
BEULAH ST (BORO)	0020/2384	0020/2384	BEULAH ST (SR0253 SEG 0150/2155)
2 0 17151 0 00 0023+98	001781 FT	001781 FT	
VIRGINIA ST (BORO)	0020/0000	0020/0000	LENGTH(AH 2384 BK 1781)
CRESENT ST (BORO)	0010/1441		
CHRISTINA ST (BORO)	0010/1084		
		0010/0730	HENRIETTA ST (BORO)
MCCULLY ST (T914)			
RAMEY BIGLER T	0010/0379		NC MIRIAM ST
			NC PINE ST
			UNION ST (SR0453 SEG 0090/0000)
		INTER-BK	COPENHAVER ST (T913)
2 0 17151 0 00 0041+78	000000 FT	000000 FT	
RAMEY TO MADERA RD (SR2009 SEG 0050/0000)	0010/0000	0010/0000	MFC BEGIN = E LENGTH(AH 1781 BK 0000)

DIR: B TOTAL LEN: 1.522 MI. DIST: 02-2 SR: 2005
LEFT MUN: BECCARIA T RIGHT MUN: BECCARIA T

	008035 FT		008035 FT
HEGARTY TO SMOKE RUN RD			INTER-AHD HEGARTY TO SMOKE RUN RD
(SR2002 SEG 0170/0000)	0030/3038		0030/3038 (SR2002 SEG 0170/0000)
S TWIGG ST			
(T550)	0030/1332		
	004997 FT		004997 FT 2 0 17035 0 00 0052+20
			S 0030/0000 LENGTH(AH 3038 BK 2366)
	002631 FT		002631 FT 2 0 17035 0 00 0026+46
			S 0020/0000 LENGTH(AH 2366 BK 2631)
			BLAIR ST
		==	0010/0735 (T798)
	000000 FT		000000 FT 2 0 17035 0 00 0000+00
			NC ELIZABETH ST
			TYRONE PK
			(SR0729 SEG 0060/1076)
			MFC BEGIN = D
			S 0010/0000 LENGTH(AH 2631 BK 0000)

DIR: B TOTAL LEN: .000 MI. DIST: 02-2 SR: 2004
LEFT MUN: GULICH T RIGHT MUN: GULICH T

000000 FT		000000 FT
		7040/0000 LENGTH(AH 2086 BK 2653)
000000 FT		000000 FT
		7030/0000 LENGTH(AH 2653 BK 2080)
000000 FT		000000 FT
		7020/0000 LENGTH(AH 2080 BK 2808)
000000 FT		000000 FT
		7010/0000 LENGTH(AH 2808 BK 0000)

DIR: B TOTAL LEN: .106 MI. DIST: 02-2 SR: 2003
LEFT MUN: GULICH T RIGHT MUN: GULICH T

000558 FT

000000 FT

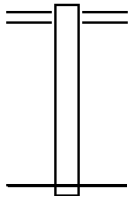

000558 FT SR 0453 SH
0010/0558 (SR0453 SEG 0010/0565)
000000 FT 1 0 00859 1 00 0000+00
NC SR 2003 SH
* REF-BK SR 1028 SH
(SR1028 SEG 0010/0000)
MFC BEGIN = E
BK-CAMBRIA (11)
S 0010/0000 LENGTH(AH 0558 BK 0000)

DIR: B TOTAL LEN: 10.122 MI. DIST: 02-2 SR: 2002
LEFT MUN: BIGLER T RIGHT MUN: BIGLER T

	053442 FT		053442 FT INTER-AHD RAMEY TO BEULAH RD (SR0453 SEG 0110/0000)
			0180/3848 RAMEY TO BEULAH RD (SR0453 SEG 0110/0000)
			0180/3668 TO/FROM 0453/0100 SH (CONN)
RIDGE ST (T833)	0180/3553	==	
			0180/3010 FOREST MINE RD (T543)
CENTER ST (T545)	0180/2797	==	
RIDGE ST (T833)	0180/2431	==	
			0180/2394 BMSEN 17/2002/0180/2322 1 1 05508 0 00 0023+42 MUDDY RUN
			0180/2322 BMSBG 17/2002/0180/2322
SMITH RD (T544)	0180/0719	==	
CLUB LN (TWP)	0180/0464	==	
	049594 FT		049594 FT 1 1 05508 0 00 0000+00 BIGLER BECCARIA T
			S 0180/0000 LENGTH(AH 3848 BK 1717)
	047877 FT		047877 FT 2 0 17035 0 00 0080+60 BECCARIA TO SMOKE RUN R (SR2005 SEG 0030/3038) MFC BEGIN = D
			S 0170/0000 LENGTH(AH 1717 BK 3162)

DIR: B TOTAL LEN: 10.122 MI. DIST: 02-2 SR: 2002
LEFT MUN: BECCARIA T RIGHT MUN: BECCARIA T

N TWIGG RD (T550)	0160/1633	==	==	0160/1633	S TWIGG RD (T550)
	044715 FT			044715 FT 2 0 17075 0 00 0078+33 S 0160/0000 LENGTH(AH 3162 BK 2454)	
	042261 FT			042261 FT 2 0 17075 0 00 0054+03 S 0150/0000 LENGTH(AH 2454 BK 2470)	
	039791 FT			039791 FT 2 0 17075 0 00 0027+21 S 0140/0000 LENGTH(AH 2470 BK 2721)	
	037070 FT			037070 FT 2 0 17075 0 00 0000+00 NC HEGARTY TO SMOKE RUN RD TYRONE TURNPIKE HW (SR0729 SEG 0090/0000)	
		==	==	S 0130/0000 LENGTH(AH 2721 BK 3052)	
	034018 FT			034018 FT 2 0 17033 0 00 0337+49 S 0120/0000 LENGTH(AH 3052 BK 3240)	

DIR: B TOTAL LEN: 10.122 MI. DIST: 02-2 SR: 2002
LEFT MUN: BECCARIA T RIGHT MUN: BECCARIA T

	030778 FT		030778 FT 2 0 17033 0 00 0305+05 5 0110/0000 LENGTH(AH 3240 BK 2828)
	027950 FT	==	MINE 10 RD 0100/0435 (T536) 027950 FT 2 0 17033 0 00 0276+77 5 0100/0000 LENGTH(AH 2828 BK 3074)
	024876 FT		024876 FT 2 0 17033 0 00 0246+03 5 0090/0000 LENGTH(AH 3074 BK 3022)
BALL HOLLOW RD (T541)	0080/0632	==	
	021854 FT		021854 FT 2 0 17033 0 00 0215+83 5 0080/0000 LENGTH(AH 3022 BK 2267)
		==	MUDDY RUN DR 0070/0456 (T531)

DIR: B TOTAL LEN: 10.122 MI. DIST: 02-2 SR: 2002
LEFT MUN: BECCARIA T RIGHT MUN: BECCARIA T

019587 FT

019587 FT 2 0 17033 0 00 0192+42
UTAHVILLE RD
(SR0865 SEG 0030/0000)
NC CROSS ROADS BL
SR 2042 SH
(SR2042 SEG 0020/2610)
INTER-BK UTAHVILLE RD
(SR0865 SEG 0030/0000)
0070/0000 LTH AH 002267 BK 000100

019587 FT

019587 FT
7064/0000 LTH AH 000100 BK 002462
INTER-AHD UTAHVILLE RD
(SR0865 SEG 0040/0000)
UTAHVILLE RD
0060/2462 (SR0865 SEG 0040/0000)

017125 FT

017125 FT 2 0 17131 0 00 0172+06
0060/0000 LENGTH(AH 2462 BK 3160)

013965 FT

013965 FT 2 0 17131 0 00 0140+44
VILLAGE: UTAHVILLE
0050/0000 LENGTH(AH 3160 BK 3638)

WELD CEMETERY RD
(T537)

0040/3339

HEGARTY RD
0040/1458 (T540)

010327 FT

010327 FT 2 0 17131 0 00 0103+78
0040/0000 LENGTH(AH 3638 BK 3227)

DIR: B TOTAL LEN: 10.122 MI. DIST: 02-2 SR: 2002
LEFT MUN: BECCARIA T RIGHT MUN: BECCARIA T

			SROCK RD
		0030/0324	(T539)
			CONN TO/FROM SROCK RD
		0030/0249	(T539)
	007100 FT	007100 FT	2 0 17131 0 00 0071+26
		0030/0000	LENGTH(AH 3227 BK 3454)
PINE RUN RD (T529)	0020/2683		
	003646 FT	003646 FT	2 0 17131 0 00 0036+46
		0020/0000	LENGTH(AH 3454 BK 3646)
LIBERTY ST (T804)			
MAPLE RD (TWP)	0010/1311		NC UTAHVILLE RD
POPLAR ST (T802)	0010/0475		
			SCHOOL HOUSE RD
		0010/0237	(T801)
	000000 FT	000000 FT	2 0 17131 0 00 0000+00
			VILLAGE: BLAIN CITY
			NC LOCUST ST
			RAILROAD ST
			(T806)
		INTER-BK	LOCUST ST
			(SR0053 SEG 0050/0998)
RAILROAD ST (SR0053 SEG 0050/0998)	0010/0000		MFC BEGIN = E
		0010/0000	LENGTH(AH 3646 BK 0000)

DIR: B TOTAL LEN: 3.299 MI. DIST: 02-2 SR: 2001
LEFT MUN: GULICH T RIGHT MUN: GULICH T

017420 FT

017420 FT
INTER-AHD TYRONE TURNPIKE HW
(SR0729 SEG 0040/0000)
TYRONE TURNPIKE HW
0080/2443 (SR0729 SEG 0040/0000)

MUDDY RUN RD
(T531)

0080/2367 ==

014977 FT

014977 FT 2 0 17043 0 01 0135+64
0080/0000 LENGTH(AH 2443 BK 3497)

WALNUT ST
== 0070/2882 (T919)

011480 FT

011480 FT 2 0 17043 0 01 0100+44
0070/0000 LENGTH(AH 3497 BK 2777)

DIR: B TOTAL LEN: 3.299 MI. DIST: 02-2 SR: 2001
LEFT MUN: GULICH T RIGHT MUN: GULICH T

```
                                                  0060/0008 BMSEN 17/2001/0060/0000
008703 FT                                         008703 FT 2 0 17043 0 01 0072+78
                                                            BRANCH MUDDY RUN
                                                            BMSBG 17/2001/0060/0000
                                                5 0060/0000 LENGTH(AH 2777 BK 1786)

006917 FT                                         006917 FT 2 0 17043 0 01 0054+91
                                                5 0050/0000 LENGTH(AH 1786 BK 2918)

003999 FT                                         003999 FT 2 0 17043 0 00 0024+87
                                                5 0040/0000 LENGTH(AH 2918 BK 2499)
WIPPERS RD
(T534)          0030/1675     ==

001500 FT                                         001500 FT 2 0 17043 0 00 0000+00
                                                        NC PLANK RD
                                                            ALLEMANS TO JANESVILLE
                                                            (SR0253 SEG 0010/0435)
                                                5 0030/0000 LENGTH(AH 2499 BK 0345)
001155 FT                                         001155 FT 1 0 00859 0 00 0202+45
                                                5 0020/0000 LENGTH(AH 0345 BK 1155)

000000 FT                                         000000 FT 1 0 00859 0 00 0191+07
                                                            VILLAGE: ALLEMANS
                                                        NC BEAVER DAM RD
                                                * REF-BK    PRIVATE RD
                                                            (PRDR)
                                                            MFC BEGIN = E
                                                5 0010/0000 LENGTH(AH 1155 BK 0000)
```

DIR: B TOTAL LEN: .011 MI. DIST: 02-2 SR: 1050
LEFT MUN: LAWRENCE T RIGHT MUN: LAWRENCE T

000059 FT

000000 FT

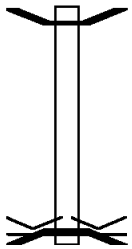

000059 FT BMSEN 17/1050/0010/0000
REF-AHD MAPLE AV
0010/0059 (T887)
000000 FT 2 0 17117 0 00 0000+90
VILLAGE: PLYMTONVILLE
NC MAPLE AV
REF-BK MAPLE AV
(T887)
MOOSE CREEK
BMSBG 17/1050/0010/0000
MFC BEGIN = E
0010/0000 LENGTH(AH 0059 BK 0000)

DIR: B TOTAL LEN: .297 MI. DIST: 02-2 SR: 1022
LEFT MUN: COVINGTON T RIGHT MUN: COVINGTON T

001567 FT

KEEWAYDIN RD
(SR1016 SEG 0064/0832) 0010/1567

2 0 17067 0 03 0464+50 000000 FT
SR 1011 SH
(SR1011 SEG 0192/0000) 0010/0000

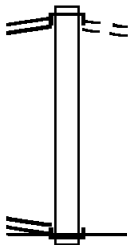

001567 FT
INTER-AHD KEEWAYDIN RD
(SR1016 SEG 0064/0832)
WOOLRIDGE RD
0010/1567 (T739)

NC ROLLING STONE RD
INTER-BK SR 1011 SH
000000 FT (SR1011 SEG 0192/0000)
MFC BEGIN = D
S 0010/0000 LENGTH(AH 1567 BK 0000)

DIR: B TOTAL LEN: .002 MI. DIST: 02-2 SR: 1020
LEFT MUN: LAWRENCE T RIGHT MUN: LAWRENCE T

000012 FT

000000 FT

000000 FT

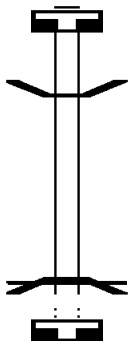

000012 FT
7014/0000 LENGTH(AH 2631 BK 0012)
BMSEN 17/1020/0012/0000
* REF-AHD HIGH LEVEL RD
0012/0012 (T990)
000000 FT 2 0 17134 0 00 0023+73
NC CENTER ST
* REF-BK HIGH LEVEL RD
(T990)
DUCKETT RUN
BMSBG 17/1020/0012/0000
MFC BEGIN = E
S 0012/0000 LENGTH(AH 0012 BK 0110)
000000 FT
7010/0000 LENGTH(AH 0110 BK 0000)

DIR: B TOTAL LEN: 4.762 MI. DIST: 02-2 SR: 1018
LEFT MUN: KARTHAUS T RIGHT MUN: KARTHAUS T

025142 FT

025142 FT
* REF-AHD KEATING MOUNTAIN RD
0120/2894 (T305)

DIR: B TOTAL LEN: 4.762 MI. DIST: 02-2 SR: 1018
LEFT MUN: KARTHAUS T RIGHT MUN: KARTHAUS T

022248 FT

022248 FT 2 0 17068 0 00 0390+65
S 0120/0000 LENGTH(AH 2894 BK 2559)

0110/1072 BMSEN 17/1018/0110/1038
2 0 17068 0 00 0375+67
UPPER THREE RUNS
0110/1038 BMSBG 17/1018/0110/1038

LC TO CATARACT RD
0110/0165 (CONN)
019689 FT

019689 FT 2 0 17068 0 00 0365+30
CATARACT RD
(T754)
POTTERSDALE HILL RD
(T752)
S 0110/0000 LENGTH(AH 2559 BK 1709)

017980 FT

017980 FT 2 0 17068 0 00 0348+21
VILLAGE: POTTERSDALE
S 0100/0000 LENGTH(AH 1709 BK 2398)

UPPER THREE RUNS RD
(T753)
0090/1150

015582 FT

015582 FT 2 0 17068 0 00 0324+44
S 0090/0000 LENGTH(AH 2398 BK 2437)

013145 FT

013145 FT 2 0 17068 0 00 0299+62
S 0080/0000 LENGTH(AH 2437 BK 2248)

DIR: B TOTAL LEN: 4.762 MI. DIST: 02-2 SR: 1018
LEFT MUN: KARTHAUS T RIGHT MUN: KARTHAUS T

	010897 FT		010897 FT 2 0 17068 0 00 0277+36 5 0070/0000 LENGTH(AH 2248 BK 2657)
	008240 FT		008240 FT 2 0 17068 0 00 0251+80 5 0060/0000 LENGTH(AH 2657 BK 1410) SALTLICK RUN STRUCTURE LENGTH 8 FT 0050/0824 BMSID 17/1018/0050/0824
	006830 FT		006830 FT 2 0 17068 0 00 0235+89 5 0050/0000 LENGTH(AH 1410 BK 1227)
	005603 FT		005603 FT 2 0 17068 0 00 0225+14 5 0040/0000 LENGTH(AH 1227 BK 2539)
	003064 FT		003064 FT 2 0 17068 0 00 0199+75 5 0030/0000 LENGTH(AH 2539 BK 2511)
HERTLEIN RD (T111)	0020/1250	== ==	OAK HILL RD 0020/1250 (T748)
	000553 FT		000553 FT 2 0 17068 0 00 0174+79 5 0020/0000 LENGTH(AH 2511 BK 0553)
	000000 FT		000000 FT 2 0 17068 0 00 0169+20 NC POTTERSDALE RD PIPER RD (SR1011 SEG 0240/0000) MFC BEGIN = D 5 0010/0000 LENGTH(AH 0553 BK 0000)

DIR: B TOTAL LEN: 3.531 MI. DIST: 02-2 SR: 1016
LEFT MUN: KARTHAUS T RIGHT MUN: KARTHAUS T

018646 FT

018646 FT CARTER ST
0130/2426 (SR0879 SEG 0800/0000)
AL
0130/2222 (TWP)
HURXTHAL ST
0130/2090 (T113)
POTTER ST
0130/1667 (T116)

SMITH ST
(T122)
0130/1262

016220 FT

016220 FT 1 0 00666 0 00 0000+00
VILLAGE: KARTHAUS
NC MAIN ST
5 0130/0000 LENGTH(AH 2426 BK 1560)

014660 FT

014660 FT 1 0 00865 0 00 0223+82
5 0120/0000 LENGTH(AH 1560 BK 2696)

011964 FT

011964 FT 1 0 00865 0 00 0197+00
ASKEY RD
(T741)
5 0110/0000 LENGTH(AH 2696 BK 1521)

010443 FT

010443 FT 1 0 00865 0 00 0181+79
KARTHAUS
COVINGTON T
5 0100/0000 LENGTH(AH 1521 BK 3269)

DIR: B TOTAL LEN: 3.531 MI. DIST: 02-2 SR: 1016
LEFT MUN: COVINGTON T RIGHT MUN: COVINGTON T

007174 FT		007174 FT 1 0 00865 0 00 0149+10
		0090/0000 LENGTH(AH 3269 BK 2405)
004769 FT		004769 FT 1 0 00865 0 00 0125+05
		0080/0000 LENGTH(AH 2405 BK 2750)
002019 FT		002019 FT 1 0 00865 0 00 0097+55
		0070/0000 LENGTH(AH 2750 BK 2019)
		WOOLRIDGE RD
		(T739)
		ROLLINGSTONE RD
		0064/0832 (SR1022 SEG 0010/1567)
000000 FT		000000 FT 1 0 00865 0 00 0081+92
		VILLAGE: KEEWAYDIN
		SR 1011 SH
		(SR1011 SEG 0194/0000)
		NC KEEWAYDIN RD
SR 1011 SH		MFC BEGIN = D
(SR1011 SEG 0194/0000) 0064/0000		0064/0000 LTH AH 002019 BK 000100
000000 FT		000000 FT
		7052/0000 LTH AH 000100 BK 003569
000000 FT		000000 FT
		7050/0000 LENGTH(AH 3569 BK 3476)
000000 FT		000000 FT
		7040/0000 LENGTH(AH 3476 BK 0056)
000000 FT		000000 FT
		7030/0000 LENGTH(AH 0056 BK 1747)
000000 FT		000000 FT
		7020/0000 LENGTH(AH 1747 BK 2581)
000000 FT		000000 FT
		7010/0000 LENGTH(AH 2581 BK 0000)

DIR: B TOTAL LEN: .050 MI. DIST: 02-2 SR: 1015
LEFT MUN: LAWRENCE T RIGHT MUN: LAWRENCE T

000262 FT

000000 FT

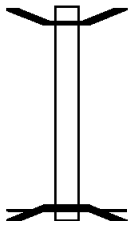

000262 FT BMSEN 17/1015/0010/0000
REF-AHD FLEGAL RD
0010/0262 (T519)
000000 FT 1 0 01009 0 01 1046+85
NC FLEGAL RD
REF-BK FLEGAL RD
(T519)
LR 1009
BMSBG 17/1015/0010/0000
MFC BEGIN = E
0010/0000 LENGTH(AH 0262 BK 0000)

DIR: N TOTAL LEN: .006 MI. DIST: 02-2 SR: 1014
LEFT MUN: GRAHAM T RIGHT MUN: GRAHAM T

```
000034 FT                    000034 FT
                             7120/0000 LENGTH(AH 0373 BK 1469)
000034 FT                    000034 FT
                             7110/0000 LENGTH(AH 1469 BK 0807)
000034 FT                    000034 FT
                             7108/0000 LENGTH(AH 0807 BK 0739)
000034 FT                    000034 FT
                             7106/0000 LENGTH(AH 0739 BK 0348)
000034 FT                    000034 FT
                             7104/0000 LENGTH(AH 0348 BK 1250)
000034 FT                    000034 FT
                             7100/0000 LENGTH(AH 1250 BK 2585)
000034 FT                    000034 FT
                             7090/0000 LENGTH(AH 2585 BK 2433)
000034 FT                    000034 FT
                             7080/0000 LENGTH(AH 2433 BK 2462)
000034 FT                    000034 FT
                             7070/0000 LENGTH(AH 2462 BK 1576)
000034 FT                    000034 FT
                             7066/0000 LENGTH(AH 1576 BK 0034)
                                       BMSEN 17/1014/0064/0000
                           * REF-AHD   SCHOONOVER RD
                             0064/0034 (T730)
000000 FT                    000000 FT 0 0 00000 0 00 0000+00
                                  NC SCHOONOVER RD
                           * REF-BK    SCHOONOVER RD
                                       (T730)
                                       ALDER RUN
                                       BMSBG 17/1014/0064/0000
                                       MFC BEGIN = E
                           S 0064/0000 LENGTH(AH 0034 BK 0939)
000000 FT                    000000 FT
                             7060/0000 LENGTH(AH 0939 BK 2003)
000000 FT                    000000 FT
                             7050/0000 LENGTH(AH 2003 BK 1627)
000000 FT                    000000 FT
                             7040/0000 LENGTH(AH 1627 BK 2539)
000000 FT                    000000 FT
                             7030/0000 LENGTH(AH 2539 BK 1811)
000000 FT                    000000 FT
                             7020/0000 LENGTH(AH 1811 BK 3501)
000000 FT                    000000 FT
                             7010/0000 LENGTH(AH 3501 BK 0000)
```

DIR: N TOTAL LEN: .103 MI. DIST: 02-2 SR: 1013
LEFT MUN: LAWRENCE T RIGHT MUN: LAWRENCE T

000544 FT
INTER-AHD WEST FRONT ST
(TWP)
MOUNT JOY RD
0020/0544 (SR1006 SEG 0034/0000)
0020/0524 BMSEN 17/1013/0020/0484
2 0 17051 0 00 0036+90
MOOSE CREEK
0020/0484 BMSBG 17/1013/0020/0484
ESTER LANE
0020/0406 (TWP)
000000 FT 2 0 17051 0 00 0032+11
NC WEST FRONT ST
FRONT ST
(SR0322 SEG 0414/1027)
MFC BEGIN = D
0020/0000 LENGTH(AH 0544 BK 0000)

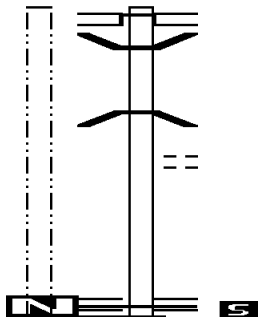

000000 FT
LTH AH 000544 BK 000000 7021/0000

DIR: B TOTAL LEN: 10.355 MI. DIST: 02-2 SR: 1012
LEFT MUN: BRADFORD T RIGHT MUN: BRADFORD T

054677 FT

054677 FT
INTER-AHD GREEN RD
(T355)
BIGLER CUTOFF RD
0200/3314 (SR2030 SEG 0050/1018)

GRAHAMPTON RD
(T343)

0200/2398

(APRA) GARGASZ EXCAVATI
GARGASZ EXCAVATING INC
0200/0845 (PRDR)

051363 FT

051363 FT 2 0 17055 0 00 0031+08
S 0200/0000 LENGTH(AH 3314 BK 2578)

048785 FT

048785 FT 2 0 17055 0 00 0057+07
S 0190/0000 LENGTH(AH 2578 BK 2816)

DIR: B TOTAL LEN: 10.355 MI. DIST: 02-2 SR: 1012
LEFT MUN: BRADFORD T RIGHT MUN: BRADFORD T

FORCEY RD
(T345)

0180/0393 ==
045969 FT

045969 FT 2 0 17055 0 00 0087+06
0180/0000 LENGTH(AH 2816 BK 2803)

DALE RD
== 0170/0414 (T319)
043166 FT

043166 FT 2 0 17055 0 00 0114+73
0170/0000 LENGTH(AH 2803 BK 0586)
LR 1009 EB
0160/0280 OP ID 17/0080/1254/1114
042580 FT

042580 FT 2 0 17055 0 00 0120+47
LR 1009 WB
OP ID 17/0080/1255/1190
0160/0000 LENGTH(AH 0586 BK 2761)

THOMPSON RD
== 0150/1804 (T224)

2 0 17055 0 00 0147+68 039819 FT

039819 FT

ROSEWOOD LN
(TWP)

0150/0000 ==

0150/0000 LENGTH(AH 2761 BK 3211)

036608 FT

036608 FT 2 0 17055 0 00 0179+79
0140/0000 LENGTH(AH 3211 BK 3159)

DIR: B TOTAL LEN: 10.355 MI. DIST: 02-2 SR: 1012
LEFT MUN: BRADFORD T RIGHT MUN: BRADFORD T

LEFT		RIGHT
GLADYS LN (TWP)		BUTCHER LN (TWP)
0130/0321 033449 FT	== ==	0130/0321 033449 FT 2 0 17055 0 01 0213+31
		S 0130/0000 LENGTH(AH 3159 BK 3753)
2 0 17055 0 01 0250+84 029696 FT GRAHAM RD (T232)		029696 FT
0120/0000	==	S 0120/0000 LENGTH(AH 3753 BK 3427)
2 0 17055 0 01 0285+39 026269 FT GROSS RD (T226) BEAR HILL RD (T212)		026269 FT
0110/0000		S 0110/0000 LENGTH(AH 3427 BK 2212)
024057 FT		024057 FT 2 0 17054 0 01 0173+10 VILLAGE: SHILOH
		S 0100/0000 LENGTH(AH 2212 BK 2519)

DIR: B TOTAL LEN: 10.355 MI. DIST: 02-2 SR: 1012
LEFT MUN: BRADFORD T RIGHT MUN: BRADFORD T

```
                                                                                                  021538 FT 2 0 17054 0 01 0147+98
                                                                                                  0090/0000 LENGTH(AH 2519 BK 0984)
                                                                                                            THOMPSON RD
                                                                                          ==      0084/0546 (T224)
2 0 17054 0 01 0142+12 020554 FT                                                                  020554 FT
DOC WELKER RD
(T214)                  0084/0000                                                         ==      0084/0000 LENGTH(AH 0984 BK 3040)

                                                                                                  017514 FT 2 0 17054 0 01 0110+00
                                                                                                  0080/0000 LENGTH(AH 3040 BK 3044)
                                                                                                            MILLIGAN RD
                                                                                          ==      0070/2293 (T222)

                                                                                                  014470 FT 2 0 17054 0 01 0079+05
                                                                                                  0070/0000 LENGTH(AH 3044 BK 2853)

                                                                                                  011617 FT 2 0 17054 0 01 0050+75
                                                                                                  0060/0000 LENGTH(AH 2853 BK 1075)
                                                                                                            OLD GARAGE RD
                                                                                          ==      0050/0462 (T218)
                                                                                                  010542 FT 2 0 17054 0 00 0025+00
                                                                                                  0050/0000 LENGTH(AH 1075 BK 1962)
HOOPUP RD
```

DIR: B TOTAL LEN: 10.355 MI. DIST: 02-2 SR: 1012
LEFT MUN: BRADFORD T RIGHT MUN: BRADFORD T

(T216)
LC TO HOOPUP RD
(CONN)

0040/1464
0040/1313

0040/0938 BMSEN 17/1012/0040/0646
2 0 17054 0 00 0012+79
LR 1009
0040/0646 BMSBG 17/1012/0040/0646

DOE HILL RD
(T317)

0040/0451
008580 FT

008580 FT 2 0 17054 0 00 0000+00
0040/0000 LENGTH(AH 1962 BK 3314)

SHILOH SPUR RD
0030/2185 (T505)
DALE RD
0030/1678 (T319)

005266 FT

005266 FT 1 0 00057 7 00 0055+00
0030/0000 LENGTH(AH 3314 BK 2410)

002856 FT

002856 FT 1 0 00057 7 00 0030+71
WOODLAND RD
(SR0322 SEG 0580/0000)
0020/0000 LENGTH(AH 2410 BK 2856)

000000 FT

000000 FT 1 0 00057 7 00 0001+00
VILLAGE: WOODLAND
NC SHILOH RD
INTER-BK SR 0970 SH
(SR2049 SEG 0050/0248)
MFC BEGIN = E

SR 0970 SH
(SR2049 SEG 0050/0248) 0010/0000

0010/0000 LENGTH(AH 2856 BK 0000)

DIR: B TOTAL LEN: 17.501 MI. DIST: 02-2 SR: 1011
LEFT MUN: COVINGTON T RIGHT MUN: COVINGTON T

092407 FT

092407 FT AH-CAMERON (12)
* REF-AHD QUEHANNA HW
0340/2585 (SR2001 SEG 0010/0000)

089822 FT

089822 FT 2 0 17069 0 00 0320+14
S 0340/0000 LENGTH(AH 2585 BK 3249)

DIR: B TOTAL LEN: 17.501 MI. DIST: 02-2 SR: 1011
LEFT MUN: COVINGTON T RIGHT MUN: COVINGTON T

086573 FT

086573 FT 2 0 17069 0 00 0288+16
S 0330/0000 LENGTH(AH 3249 BK 3433)

THREE RUNS RD
== 0320/1060 (FRST)

083140 FT

083140 FT 2 0 17069 0 00 0253+97
S 0320/0000 LENGTH(AH 3433 BK 3485)

079655 FT

079655 FT 2 0 17069 0 00 0219+05
S 0310/0000 LENGTH(AH 3485 BK 3424)

076231 FT

076231 FT 2 0 17069 0 00 0184+81
COVINGTON
KARTHAUS T
S 0300/0000 LENGTH(AH 3424 BK 3526)
RESERVOIR RD
== 0290/3371 (FRST)

DIR: B TOTAL LEN: 17.501 MI. DIST: 02-2 SR: 1011
LEFT MUN: KARTHAUS T RIGHT MUN: KARTHAUS T

	072705 FT		072705 FT 2 0 17069 0 00 0149+65
			(APRA) QUEHANNA TRAININ
			QUEHANNA TRAINING CENT
			(GOVT)
		POI	0290/0000 LENGTH(AH 3526 BK 2003)
			NYDREE FLOORING
		==	0280/1915 (PRDR)
			(APRA) NYDREE FLOORING
			NYDREE FLOORING
		POI	0280/1531 (PRDR)
			QUEHANNA BOOT CAMP RD
		== ==	0280/0910 (GOVT)
QUEHANNA BOOT CAMP RD (GOVT)	0280/0417	POI	0280/0417 (APRA) QUEHANNA BOOT CA
	070702 FT		070702 FT 2 0 17069 0 00 0129+74
			VILLAGE: PIPER
			0280/0000 LENGTH(AH 2003 BK 2489)
FISHER RD (FRST)	0270/0153	==	
	068213 FT		068213 FT 2 0 17069 0 00 0104+85
			0270/0000 LENGTH(AH 2489 BK 3505)
	064708 FT		064708 FT 2 0 17069 0 00 0069+52
			0260/0000 LENGTH(AH 3505 BK 3526)
NUMBER FIVE TR			

DIR: B TOTAL LEN: 17.501 MI. DIST: 02-2 SR: 1011
LEFT MUN: KARTHAUS T RIGHT MUN: KARTHAUS T

(FRST) 0250/3073

061182 FT

061182 FT 2 0 17069 0 00 0034+58
0250/0000 LENGTH(AH 3526 BK 3469)
HERTLEIN RD
0240/2989 (T111)

057713 FT

057713 FT 2 0 17069 0 00 0000+00
NC PIPER RD
POTTERSDALE RD
(SR1018 SEG 0010/0000)
0240/0000 LENGTH(AH 3469 BK 1934)

055779 FT

055779 FT 2 0 17068 0 00 0149+93
0230/0000 LENGTH(AH 1934 BK 2598)

HEICHEL RUN
STRUCTURE LENGTH 10 FT
0220/0902 BMSID 17/1011/0220/0902

053181 FT

053181 FT 2 0 17068 0 00 0124+27
0220/0000 LENGTH(AH 2598 BK 2469)

COUTERET RD
(T743) 0210/1285

ARNOLD RUN

DIR: B TOTAL LEN: 17.501 MI. DIST: 02-2 SR: 1011
LEFT MUN: KARTHAUS T RIGHT MUN: KARTHAUS T

STRUCTURE LENGTH 10 FT
0210/1220 BMSID 17/1011/0210/1220
RUBLEY RD
0210/1040 (T742)

050712 FT
050712 FT 2 0 17068 0 00 0099+49
0210/0000 LENGTH(AH 2469 BK 2424)

0200/0338 BMSEN 17/1011/0200/0251
2 0 17068 0 00 0077+68
MOSQUITO CR
0200/0251 BMSBG 17/1011/0200/0251
FROM 0879/0780 SH
0200/0191 (CONN)
048288 FT
048288 FT 2 0 17068 0 00 0075+18
NC KARTHAUS TO PIPER HW
KARTHAUS RD
(SR0879 SEG 0780/0000)
INTER-BK KARTHAUS RD
(SR0879 SEG 0780/0000)
0200/0000 LTH AH 002424 BK 015417
048288 FT
048288 FT
7196/0000 LTH AH 015417 BK 000623
INTER-AHD KARTHAUS RD
(SR0879 SEG 0720/0000)
0194/0623 COVINGTON T
(APRA) PADOT STOCKPILE
PADOT STOCKPILE #13 RD
0194/0440 (GOVT)
047665 FT
047665 FT 1 0 00865 0 00 0081+92
NC KEEWAYDIN RD
KEEWAYDIN RD
(SR1016 SEG 0064/0000)
0194/0000 LENGTH(AH 0623 BK 1527)

046138 FT
046138 FT 2 0 17067 2 00 0000+00
ROLLING STONE RD
(SR1022 SEG 0010/0000)
NC SR 1011 SH
0192/0000 LENGTH(AH 1527 BK 1800)

MILLER HILL RD
(T733)
0190/1676

DIR: B TOTAL LEN: 17.501 MI. DIST: 02-2 SR: 1011
LEFT MUN: COVINGTON T RIGHT MUN: COVINGTON T

LC TO MILLER HILL RD
(CONN) 0190/1110 ==

044338 FT

044338 FT 2 0 17067 0 03 0445+44
S 0190/0000 LENGTH(AH 1800 BK 2479)

041859 FT

041859 FT 2 0 17067 0 03 0419+80
S 0180/0000 LENGTH(AH 2479 BK 2493)

SPORTSMENS RD
(T731) 0170/0996 ==

039366 FT

039366 FT 2 0 17067 0 03 0395+10
S 0170/0000 LENGTH(AH 2493 BK 3333)

MOWERY RUN RD
(T736) 0160/2478 ==

WOOLRIDGE RD
== 0160/0388 (T739)

036033 FT

036033 FT 2 0 17067 0 02 0361+57
S 0160/0000 LENGTH(AH 3333 BK 3161)

2 0 17067 0 02 0326+90 032872 FT

032872 FT

MOWERY RUN RD
(T736) 0150/0000 ==

S 0150/0000 LENGTH(AH 3161 BK 2444)

DIR: B TOTAL LEN: 17.501 MI. DIST: 02-2 SR: 1011
LEFT MUN: COVINGTON T RIGHT MUN: COVINGTON T

030428 FT

030428 FT 2 0 17067 0 02 0302+60
S 0140/0000 LENGTH(AH 2444 BK 2857)
EAST MOWERY RIDGE RD
0130/2448 (TWP)

MOWRY RUN
STRUCTURE LENGTH 9 FT
0130/1275 BMSID 17/1011/0130/1275

0130/0521 BMSEN 17/1011/0130/0000
COVINGTON
0130/0408 COOPER T

027571 FT

027571 FT 2 0 17067 0 02 0279+14
W BR SUSQUEHANNA RIVER
BMSBG 17/1011/0130/0000
S 0130/0000 LENGTH(AH 2857 BK 3222)

024349 FT

024349 FT 2 0 17067 0 01 0229+98
VILLAGE: ROLLINGSTONE
S 0120/0000 LENGTH(AH 3222 BK 2149)

022200 FT

022200 FT 2 0 17067 0 01 0209+03
S 0110/0000 LENGTH(AH 2149 BK 2974)

0100/2144 BMSEN 17/1011/0100/2135
2 0 17067 0 01 0200+58
ROLLING STONE RUN
0100/2135 BMSBG 17/1011/0100/2135

CHURCH HILL RD
(T730)

0100/2069

DIR: B TOTAL LEN: 17.501 MI. DIST: 02-2 SR: 1011
LEFT MUN: COOPER T RIGHT MUN: COOPER T

019226 FT

019226 FT 2 0 17067 0 01 0178+90
S 0100/0000 LENGTH(AH 2974 BK 3015)

016211 FT

016211 FT 2 0 17067 0 01 0148+75
VILLAGE: SYLVAN GROVE
S 0090/0000 LENGTH(AH 3015 BK 2865)
SYLVAN GROVE RD
== == 0080/2645 (T727)

0080/0543 BMSEN 17/1011/0080/0534
0 0 00000 0 00 0000+00
BRANCH BROWNS RUN
0080/0534 BMSBG 17/1011/0080/0534

013346 FT

013346 FT 2 0 17067 0 01 0119+78
S 0080/0000 LENGTH(AH 2865 BK 3120)

CHURCH HILL RD
(T730)

0070/1352 ==

010226 FT

010226 FT 2 0 17067 0 01 0089+17
DRAIN LICK RD
(T245)
== S 0070/0000 LENGTH(AH 3120 BK 1407)

0060/0318 BMSEN 17/1011/0060/0299
2 0 17067 0 01 0078+37
BROWNS RUN

DIR: B TOTAL LEN: 17.501 MI. DIST: 02-2 SR: 1011
LEFT MUN: COOPER T RIGHT MUN: COOPER T

			0060/0299 BMSBG 17/1011/0060/0299
	008819 FT		008819 FT 2 0 17067 0 01 0075+10
			S 0060/0000 LENGTH(AH 1407 BK 2468)
	006351 FT		006351 FT 2 0 17067 0 01 0050+42
			S 0050/0000 LENGTH(AH 2468 BK 2474)
2 0 17067 0 01 0026+03	003877 FT		003877 FT
SECOND ST			
(T718)	0040/0000	==	S 0040/0000 LENGTH(AH 2474 BK 2556)
			ERICKSON DR
		==	0030/2409 (TWP)
			RYDBERG DR
		==	0030/1937 (TWP)
			STATE FARM LN
		==	0030/0873 (TWP)
UNKNOWN RD			
(T173)	0030/0650	==	
	001321 FT		001321 FT 2 0 17067 0 01 0000+00
			OLD ROUTE 53 RD
			(T983)
		== ==	S 0030/0000 LENGTH(AH 2556 BK 0739)
	000582 FT		000582 FT 2 0 17067 0 00 0005+90
			S 0020/0000 LENGTH(AH 0739 BK 0582)
KWIK FILL TRUCK STOP RD			
(PRDR)	0010/0400	POI	0010/0400 (APRA) KWIK FILL TRUCK
	000000 FT		000000 FT 2 0 17067 0 00 0000+00
			VILLAGE: KYLERTOWN
			NC ROLLING STONE RD
			ALLPORT TO KYLERTOWN HW
			(SR0053 SEG 0770/0075)
			MFC BEGIN = D
			S 0010/0000 LENGTH(AH 0582 BK 0000)

DIR: B TOTAL LEN: 2.355 MI. DIST: 02-2 SR: 1010
LEFT MUN: BRADFORD T RIGHT MUN: BRADFORD T

012433 FT

012433 FT SR 0970 SH
0050/2431 (SR0970 SEG 0022/0000)

PADOT STOCKPILE #22 RD

DIR: B TOTAL LEN: 2.355 MI. DIST: 02-2 SR: 1010
LEFT MUN: BRADFORD T RIGHT MUN: BRADFORD T

(GOVT)	0050/1686	POI	0050/1686 (APRA) PADOT STOCKPILE
			EVANS RD
		==	0050/0593 (T353)
	010002 FT		010002 FT 2 0 17053 0 00 0104+07
			S 0050/0000 LENGTH(AH 2431 BK 1948)
2 0 17053 0 00 0085+00	008054 FT		008054 FT
INDEPENDENT RD			
(T301)	0040/0000	==	S 0040/0000 LENGTH(AH 1948 BK 2568)
	005486 FT		005486 FT 2 0 17053 0 00 0055+29
			S 0030/0000 LENGTH(AH 2568 BK 2510)
			WAL-MART DISTRIBUTION R
		==	0020/2073 (PRDR)
FORREST LN			
(PRDR)	0020/0995	POI	0020/0995 (APRA) METZLER FORREST
	002976 FT		002976 FT 2 0 17053 0 00 0030+19
			S 0020/0000 LENGTH(AH 2510 BK 2976)
TO 0322/0510 SH			FROM 0322/0520 SH
(CONN)	0010/0103	== ==	0010/0103 (CONN)
	000000 FT		000000 FT 2 0 17053 0 00 0000+00
			NC NEEDFUL RD
			WOODLAND RD
			(SR0322 SEG 0510/2511)
			MFC BEGIN = E
		═══	S 0010/0000 LENGTH(AH 2976 BK 0000)

DIR: B TOTAL LEN: 14.430 MI. DIST: 02-2 SR: 1009
LEFT MUN: GIRARD T RIGHT MUN: GIRARD T

076190 FT

CONGRESS HILL RD
(T633)

0260/2196

076190 FT FRENCHVILLE RD
0260/2253 (SR0879 SEG 0600/1163)

073937 FT

073937 FT 2 0 17061 0 00 0760+19
S 0260/0000 LENGTH(AH 2253 BK 2907)

071030 FT

071030 FT 2 0 17061 0 00 0731+12
S 0250/0000 LENGTH(AH 2907 BK 2313)

GIRARD

DIR: B TOTAL LEN: 14.430 MI. DIST: 02-2 SR: 1009
LEFT MUN: GIRARD T RIGHT MUN: GIRARD T

		0240/0572	COVINGTON T
			RIVER HILL RD
COUDLEY STATION RD (T637)	0240/0557	0240/0557	(T637)
		0240/0445	(AAR 510804W)#TRKS 01
		0240/0401	BMSEN 17/1009/0240/0000
			COVINGTON
		0240/0200	GRAHAM T
	068717 FT	068717 FT	0 0 00000 0 00 0000+00
			VILLAGE: COUDLEY
			W BR SUSQUEHANNA RIVER
			BMSBG 17/1009/0240/0000
		5 0240/0000	LENGTH(AH 2313 BK 2250)
PA FISH AND GAME COMM R (TWP)	0234/1939		
	066467 FT	066467 FT	0 0 00000 0 00 0000+00
		5 0234/0000	LENGTH(AH 2250 BK 2201)
	064266 FT	064266 FT	2 0 17061 0 00 0650+66
		5 0230/0000	LENGTH(AH 2201 BK 3495)
	060771 FT	060771 FT	2 0 17061 0 00 0615+71
		5 0220/0000	LENGTH(AH 3495 BK 3575)

DIR: B TOTAL LEN: 14.430 MI. DIST: 02-2 SR: 1009
LEFT MUN: GRAHAM T RIGHT MUN: GRAHAM T

057196 FT

057196 FT 2 0 17061 0 00 0579+96
S 0210/0000 LENGTH(AH 3575 BK 3447)

BIG RUN RD
== 0200/2231 (T737)

053749 FT

053749 FT 2 0 17061 0 00 0545+49
S 0200/0000 LENGTH(AH 3447 BK 3516)

050233 FT

050233 FT 2 0 17061 0 00 0510+33
S 0190/0000 LENGTH(AH 3516 BK 2532)

047701 FT

047701 FT 2 0 17061 0 00 0485+01
S 0180/0000 LENGTH(AH 2532 BK 2556)

045145 FT

045145 FT 2 0 17061 0 00 0459+45
SCHOONOVER RD
(TBC)
== S 0170/0000 LENGTH(AH 2556 BK 1873)

GRAHAMTON RD
(T697) 0160/1495 ==

DIR: B TOTAL LEN: 14.430 MI. DIST: 02-2 SR: 1009
LEFT MUN: GRAHAM T RIGHT MUN: GRAHAM T

```
043272 FT                    043272 FT 2 0 17061 0 00 0440+98
                           5 0160/0000 LENGTH(AH 1873 BK 2577)

040695 FT                    040695 FT 2 0 17061 0 00 0414+90
                           5 0150/0000 LENGTH(AH 2577 BK 2998)

037697 FT                    037697 FT 2 0 17061 0 00 0384+92
                           5 0140/0000 LENGTH(AH 2998 BK 1721)
                             0130/1069 BMSEN 17/1009/0130/0929
                                       2 0 17061 0 00 0377+13
                                       LR 1009
                             0130/0929 BMSBG 17/1009/0130/0929
                             0130/0693 BMSEN 17/1009/0130/0548
                                       2 0 17061 0 00 0373+30
                                       LR 1009
                             0130/0548 BMSBG 17/1009/0130/0548
035976 FT                    035976 FT 2 0 17061 0 00 0367+71
                           5 0130/0000 LENGTH(AH 1721 BK 1920)

034056 FT                    034056 FT 2 0 17061 0 00 0348+51
                           5 0120/0000 LENGTH(AH 1920 BK 2597)

                                       GRAHAM
                             0110/0852 MORRIS T

031459 FT                    031459 FT 2 0 17061 0 00 0322+54
```

DIR: B TOTAL LEN: 14.430 MI. DIST: 02-2 SR: 1009
LEFT MUN: GRAHAM T RIGHT MUN: GRAHAM T

			ALLPORT BIGLER RD (SR2030 SEG 0110/0000)
		5 0110/0000	LENGTH(AH 2597 BK 3528)
	027931 FT	027931 FT	2 0 17061 0 00 0286+64
		5 0100/0000	LENGTH(AH 3528 BK 3424)
SINGTON RD (SR2032 SEG 0060/2349)	0090/3027	0090/3027	(TBK)OLD TURNPIKE RD (T700)
		0090/0018	BMSEN 17/1009/0090/0000
	024507 FT	024507 FT	2 0 17061 0 00 0253+07
			ALDER RUN BMSBG 17/1009/0090/0000
		5 0090/0000	LENGTH(AH 3424 BK 2803)
	021704 FT	021704 FT	2 0 17061 0 00 0224+99
		5 0080/0000	LENGTH(AH 2803 BK 3210)
SAINT AGNES DR			

DIR: B TOTAL LEN: 14.430 MI. DIST: 02-2 SR: 1009
LEFT MUN: MORRIS T RIGHT MUN: MORRIS T

(T180) 0070/0452
018494 FT

018494 FT 2 0 17061 0 00 0192+84
NC DEER CREEK RD
MAIN ST
(SR0053 SEG 0670/0000)
S 0070/0000 LENGTH(AH 3210 BK 2424)

STONE ST
(T686) 0060/1757

016070 FT

016070 FT 2 0 17061 0 00 0168+33
VILLAGE: MORRISDALE
S 0060/0000 LENGTH(AH 2424 BK 3946)

EAGLE ST
(T695) 0050/1994

012124 FT

012124 FT 2 0 17061 0 00 0129+13
S 0050/0000 LENGTH(AH 3946 BK 3383)

PARDEE RD
(T908) 0040/2355
TO/FROM PARDEE RD
(CONN) 0040/2218

NC PARDEE RD

TO/FROM OAKGROVES RD
0040/2098 (CONN)
OAK GROVES RD
0040/1993 (T694)

RBR

0040/1908 BMSEN 17/1009/0040/1885
2 0 17061 0 00 0114+08
P3
HAWK RUN
0040/1885 BMSBG 17/1009/0040/1885

RBR

DIR: B TOTAL LEN: 14.430 MI. DIST: 02-2 SR: 1009
LEFT MUN: MORRIS T RIGHT MUN: MORRIS T

					TO/FROM 2035/0030 SH
				0040/0254	(CONN)
	008741 FT			008741 FT	2 0 17061 0 00 0095+25
					HARDSCRABLE RD
					(SR2035 SEG 0030/0000)
				5 0040/0000	LENGTH(AH 3383 BK 2435)
					UNKNOWN RD
				0030/1664	(TWP)
					HAWK RUN
					STRUCTURE LENGTH 21 FT
				0030/1579	BMSID 17/1009/0030/1579
PARDEE RD (SR2036 SEG 0012/1679)	0030/1109			0030/1109	MFC BEGIN = D
	006306 FT			006306 FT	2 0 17061 0 00 0070+70
				5 0030/0000	LENGTH(AH 2435 BK 3359)
					DER DR
				0020/1229	(GOVT)
2 0 17061 0 00 0036+77	002947 FT			002947 FT	
SIXTH ST (T681)	0020/0000			5 0020/0000	LENGTH(AH 3359 BK 2947)
FOURTH ST (T970)	0010/1553				
	000000 FT			000000 FT	2 0 17061 0 00 0000+00
					VILLAGE: HAWK RUN
				NC	EMPIRE RD
POWELL ST (SR2036 SEG 0010/0729)					POWELL ST (SR2036 SEG 0010/0729)
SECOND ST (T689)	0010/0000				MFC BEGIN = E
				5 0010/0000	LENGTH(AH 2947 BK 0000)

DIR: B TOTAL LEN: .013 MI. DIST: 02-2 SR: 1008
LEFT MUN: GOSHEN T RIGHT MUN: GOSHEN T

000068 FT		000068 FT
		7190/0000 LENGTH(AH 3408 BK 2943)
000068 FT		000068 FT
		7180/0000 LENGTH(AH 2943 BK 2899)
000068 FT		000068 FT
		7170/0000 LENGTH(AH 2899 BK 3063)
000068 FT		000068 FT
		7160/0000 LENGTH(AH 3063 BK 2653)
000068 FT		000068 FT
		7150/0000 LENGTH(AH 2653 BK 0111)
000068 FT		000068 FT
		7142/0000 LENGTH(AH 0111 BK 2821)

DIR: B TOTAL LEN: .013 MI. DIST: 02-2 SR: 1008
LEFT MUN: GOSHEN T RIGHT MUN: GOSHEN T

000068 FT		000068 FT
		7140/0000 LENGTH(AH 2821 BK 2487)
000068 FT		000068 FT
		7130/0000 LENGTH(AH 2487 BK 2330)
000068 FT		000068 FT
		7120/0000 LENGTH(AH 2330 BK 1974)
000068 FT		000068 FT
		7110/0000 LENGTH(AH 1974 BK 2770)
000068 FT		000068 FT
		7100/0000 LENGTH(AH 2770 BK 2918)
000068 FT		000068 FT
		7090/0000 LENGTH(AH 2918 BK 3134)
000068 FT		000068 FT
		7080/0000 LENGTH(AH 3134 BK 2308)
000068 FT		000068 FT
		7070/0000 LENGTH(AH 2308 BK 2598)
000068 FT		000068 FT
		7060/0000 LENGTH(AH 2598 BK 3337)
000068 FT		000068 FT
		7052/0000 LENGTH(AH 3337 BK 0024)
		BMSEN 17/1008/0050/0000
	*	REF-AHD LITTLE TROUT RUN RD
		0050/0024 (T999)
000044 FT		000044 FT 2 0 17126 0 00 0413+90
	*	REF-BK LITTLE TROUT RUN RD
		(T999)
		LITTLE TROUT RUN
		BMSBG 17/1008/0050/0000
	S	0050/0000 LENGTH(AH 0024 BK 3631)
000044 FT		000044 FT
		7040/0000 LENGTH(AH 3631 BK 2495)
000044 FT		000044 FT
		7030/0000 LENGTH(AH 2495 BK 1435)
000044 FT		000044 FT
		7024/0000 LENGTH(AH 1435 BK 0044)
		BMSEN 17/1008/0020/0000
	*	REF-AHD LITTLE TROUT RUN RD
		0020/0044 (T999)
000000 FT		000000 FT 2 0 17126 0 00 0489+88
		NC LITTLE TROUT RUN RD
	*	REF-BK LITTLE TROUT RUN RD
		(T999)
		TROUT R
		BMSBG 17/1008/0020/0000
		MFC BEGIN = E
	S	0020/0000 LENGTH(AH 0044 BK 1346)
000000 FT		000000 FT
		7020/0000 LENGTH(AH 1346 BK 0386)
000000 FT		000000 FT
		7010/0000 LENGTH(AH 0386 BK 0000)

DIR: B TOTAL LEN: .000 MI. DIST: 02-2 SR: 1007
LEFT MUN: GOSHEN T RIGHT MUN: GOSHEN T

000000 FT		000000 FT
		7070/0000 LENGTH(AH 3039 BK 2520)
000000 FT		000000 FT
		7060/0000 LENGTH(AH 2520 BK 2509)
000000 FT		000000 FT
		7050/0000 LENGTH(AH 2509 BK 2547)
000000 FT		000000 FT
		7040/0000 LENGTH(AH 2547 BK 2702)
000000 FT		000000 FT
		7032/0000 LENGTH(AH 2702 BK 0642)
000000 FT		000000 FT
		7030/0000 LENGTH(AH 0642 BK 2294)
000000 FT		000000 FT
		7020/0000 LENGTH(AH 2294 BK 2872)
000000 FT		000000 FT
		7010/0000 LENGTH(AH 2872 BK 0000)

DIR: B TOTAL LEN: 7.789 MI. DIST: 02-2 SR: 1006
LEFT MUN: GOSHEN T RIGHT MUN: GOSHEN T

041126 FT

041126 FT
INTER-AHD SR 0970 SH
(SR0970 SEG 0114/1058)
SHAWVILLE RD
0170/2501 (SR0879 SEG 0440/0000)

038625 FT

038625 FT 2 0 17051 0 00 0419+64
VILLAGE: SHAWVILLE
5 0170/0000 LENGTH(AH 2501 BK 2660)

035965 FT

035965 FT 2 0 17051 0 00 0393+04
5 0160/0000 LENGTH(AH 2660 BK 2459)

033506 FT

033506 FT 2 0 17051 0 00 0368+45
5 0150/0000 LENGTH(AH 2459 BK 2335)

COONS RD

DIR: B TOTAL LEN: 7.789 MI. DIST: 02-2 SR: 1006
LEFT MUN: GOSHEN T RIGHT MUN: GOSHEN T

2 0 17051 0 00 0345+12 031171 FT			==	0140/0179 (T633) 031171 FT
HAINSEY RD (T635)	0140/0000	==		S 0140/0000 LENGTH(AH 2335 BK 2149)
	029022 FT			029022 FT 2 0 17051 0 00 0324+52 S 0134/0000 LENGTH(AH 2149 BK 1952)
	027070 FT			027070 FT 2 0 17051 0 00 0305+00 S 0130/0000 LENGTH(AH 1952 BK 3567)
MCGEORGE RD (T874)	0120/2505	==	==	0120/2505 JERRY RUN RD (T623)
	023503 FT			023503 FT 2 0 17051 0 00 0268+94 S 0120/0000 LENGTH(AH 3567 BK 3523)
T LEE TAYLOR RD (T630)	0110/2263	==		
	019980 FT			019980 FT 2 0 17051 0 00 0233+77 S 0110/0000 LENGTH(AH 3523 BK 3442)

DIR: B TOTAL LEN: 7.789 MI. DIST: 02-2 SR: 1006
LEFT MUN: GOSHEN T RIGHT MUN: GOSHEN T

BANEYVILLE RD
(T903)

0100/1452

016538 FT

014946 FT

012638 FT

PIFER RD
(T611)

0070/0738

009480 FT

016538 FT	2 0 17051 0 00 0199+38
S 0100/0000	LENGTH(AH 3442 BK 1592)
	BMSEN 17/1006/0090/1288
0090/1331	BRIDGE POSTED (TONS)
	0 0 00000 0 00 0000+00
	SGL 32 COMB 39
	LICK RUN
0090/1288	BMSBG 17/1006/0090/1288
0090/0323	BMSEN 17/1006/0090/0305
	0 0 00000 0 00 0000+00
	CRAWFORD RUN
0090/0305	BMSBG 17/1006/0090/0305
014946 FT	2 0 17051 0 00 0183+43
S 0090/0000	LENGTH(AH 1592 BK 2308)
	GOSHEN
0080/2253	LAWRENCE T
012638 FT	2 0 17051 0 00 0160+45
S 0080/0000	LENGTH(AH 2308 BK 3158)
	LICK RUN RD
0070/0738	(T598)
0070/0556	BMSEN 17/1006/0070/0408
	2 0 17051 0 00 0132+85
	LR 1009 WB
0070/0408	BMSBG 17/1006/0070/0408
0070/0155	BMSEN 17/1006/0070/0000
009480 FT	2 0 17051 0 00 0128+83
	LR 1009 EB
	BMSBG 17/1006/0070/0000
S 0070/0000	LENGTH(AH 3158 BK 2802)
	BOWMAN'S HILL RD

DIR: B TOTAL LEN: 7.789 MI. DIST: 02-2 SR: 1006
LEFT MUN: LAWRENCE T RIGHT MUN: LAWRENCE T

LEFT			RIGHT	
				0060/2560 (T610)
MOUNT JOY RD (T609)	0060/0814		NC GOSHEN RD	
	006678 FT			006678 FT 2 0 17051 0 00 0100+90
				0060/0000 LENGTH(AH 2802 BK 3127)
BUCKHORN DR (T254)	0050/0477			
2 0 17051 0 00 0069+63	003551 FT			003551 FT
LAUREL LN (T253)	0050/0000			0050/0000 LENGTH(AH 3127 BK 1952)
HAZEL ST (T891)	0040/0923			0040/0923 ELEMENTARY SCHOOL RD (TWP)
CENTER ST (T970)	0040/0473			0040/0473 (TBK)HIGH LEVEL RD (T990)
UNKNOWN AL (TWP)	0040/0239			
	001599 FT			001599 FT 2 0 17051 0 00 0050+11 (APRA) E M BROWN INC
LINWOOD ST (T888)	0040/0000	POI		E M BROWN INC RD (PRDR) 0040/0000 LENGTH(AH 1952 BK 1266)
UNKNOWN AL (TWP)	0034/1041			
MOOSE ST (T886)	0034/0835			
				0034/0341 (AAR 148714C)#TRKS 01
	000333 FT			000333 FT 2 0 17051 0 00 0037+58 WEST FRONT ST (TWP)
WEST FRONT ST (SR1013 SEG 0020/0544)	0034/0000			0034/0000 LENGTH(AH 1266 BK 0333)
	000000 FT			000000 FT 2 0 17086 0 00 0000+67 NC MOUNT JOY RD SR 1001 SH (SR1001 SEG 0112/0765) MFC BEGIN = D
				0012/0000 LENGTH(AH 0333 BK 0000)

DIR: B TOTAL LEN: 1.538 MI. DIST: 02-2 SR: 1005

LEFT MUN: LAWRENCE T		RIGHT MUN: LAWRENCE T
	008120 FT	008120 FT
		7082/0000 LENGTH(AH 1093 BK 0964)
	008120 FT	008120 FT
		7080/0000 LENGTH(AH 0964 BK 0313)
	008120 FT	008120 FT
		7070/0000 LENGTH(AH 0313 BK 3498)
	008120 FT	008120 FT
		7060/0000 LENGTH(AH 3498 BK 3416)
	008120 FT	008120 FT
		7050/0000 LENGTH(AH 3416 BK 0537)
	008120 FT	008120 FT
		7040/0000 LTH AH 000537 BK 001239
	008120 FT	008120 FT
		7034/0000 LTH AH 001239 BK 002622
CROOKED SEWER RD		INTER-AHD CROOKED SEWER RD
(SR0153 SEG 0330/3742)	0030/2622	0030/2622 (SR0153 SEG 0330/3742)
		CLOVER HILL RD
		(T583)
		NC BEE HILL RD
	005498 FT	005498 FT 2 0 17080 0 00 0055+02
		S 0030/0000 LENGTH(AH 2622 BK 2589)
	002909 FT	002909 FT 2 0 17080 0 00 0029+17
		S 0020/0000 LENGTH(AH 2589 BK 2909)
KNOTTY PINE RD		
(T561)	0010/2408	
	000000 FT	000000 FT 2 0 17080 0 00 0000+00
		NC CLOVER HILL RD
		INTER-BK SCRIBBERS RD
		(T864)
BLOOM RD		MFC BEGIN = E
(T562)	0010/0000	S 0010/0000 LENGTH(AH 2909 BK 0000)

DIR: B TOTAL LEN: 1.548 MI. DIST: 02-2 SR: 1004
LEFT MUN: LAWRENCE T RIGHT MUN: LAWRENCE T

	008173 FT		008173 FT	BIGLER AV (SR0322 SEG 0471/0947) (SR0322 SEG 0470/0947)
			0090/1032	
2 0 17119 0 00 0055+35	007141 FT		007141 FT	
FOURTEENTH ST (T246)	0090/0000		5 0090/0000	LENGTH(AH 1032 BK 3984)
UNKNOWN AL (BORO)	0080/3778			
DOREY ST (BORO)	0080/3653		0080/3653	UNKNOWN AL (TWP)
THIRTEENTH ST (BORO)	0080/3572			
			0080/3456	UNKNOWN AL (TWP)
UNKNOWN AL (BORO)	0080/3368			
			0080/3273	WRIGLEY ST (T594)
TWELFTH ST (BORO)	0080/3181			
			0080/3080	LAWRENCE CLEARFIELD B
UNKNOWN AL (BORO)	0080/3008			

DIR: B TOTAL LEN: 1.548 MI. DIST: 02-2 SR: 1004
LEFT MUN: CLEARFIELD B RIGHT MUN: CLEARFIELD B

					REIGHARD ST
			==	0080/2928	(BORO)
ELEVENTH ST					
(BORO)	0080/2789	==			
UNKNOWN AL					
(BORO)	0080/2594	==			
TENTH ST					
(BORO)	0080/2521	==			
UNKNOWN AL					
(BORO)	0080/2299	==			
NINTH ST					
(BORO)	0080/2027	==			
EIGHTH ST					
(BORO)	0080/1649	==			
FAIRVIEW AV					
(BORO)	0080/1490	==			
					HIGH ST
			==	0080/1126	(BORO)
PINE ST					
(BORO)	0080/0910	==			
LOCUST ST					
(BORO)	0080/0461	==			
	003157 FT			003157 FT	2 0 17119 0 00 0015+47
					NC WOODLAND RD
					CLARK ST
					(BORO)
			==	S 0080/0000	LENGTH(AH 3984 BK 0574)
					FIFTH ST
		==	==	0070/0373	(BORO)
					ULERICH AV
		==	==	0070/0189	(BORO)
	002583 FT			002583 FT	2 0 17119 0 00 0009+67
					FOURTH ST
					(BORO)
		==	==	S 0070/0000	LENGTH(AH 0574 BK 0970)
					TEMPLE AV
		==	==	0060/0729	(BORO)
					THIRD ST
					(BORO)
		==	==	0060/0479	
					HEALY AL
		==	==	0060/0245	(BORO)
	001613 FT			001613 FT	2 0 17119 0 00 0000+00
					SECOND ST
					(SR0153 SEG 0400/0000)
				S 0060/0000	LENGTH(AH 0970 BK 0484)
					VANVALZAH AV
		==	==	0050/0239	(BORO)
	001129 FT			001129 FT	2 0 17040 0 03 0360+95

DIR: B TOTAL LEN: 1.548 MI. DIST: 02-2 SR: 1004
LEFT MUN: CLEARFIELD B RIGHT MUN: CLEARFIELD B

			FRONT ST
			(SR0153 SEG 0401/0000)
			0050/0000 LENGTH(AH 0484 BK 1039)
WATER ST			
(BORO)	0040/0793		
		0040/0680	BMSEN 17/1004/0040/0358
			2 0 17040 0 03 0354+23
			W BR SUSQUEHANNA RIVER
		0040/0358	BMSBG 17/1004/0040/0358
			FIRST AV
		0040/0303	(BORO)
			SECOND AV
		0040/0043	(BORO)
		0040/0014	(AAR 148711G)#TRKS 01
2 0 17040 0 03 0350+59	000090 FT		NC MARKET ST
TURNPIKE AV			REF-BK GULICH AV
(BORO)			(BORO)
MARKET ST			MFC BEGIN = C
(BORO)	0040/0000		0040/0000 LENGTH(AH 1039 BK 0074)
	000090 FT		000090 FT
			7030/0000 LENGTH(AH 0074 BK 0100)
	000090 FT		000090 FT
			7022/0000 LENGTH(AH 0100 BK 0015)
			(APRA) PA ARMY NATIONAL
			BMSEN 17/1004/0020/0000
			REF-AHD COAL HILL RD
			(T248)
			0020/0015 LAWRENCE T
	000075 FT		000075 FT 2 0 17040 0 02 0256+36
			REF-BK COAL HILL RD
			(T248)
			BR MONT. RUN
			BMSBG 17/1004/0020/0000
			0020/0000 LENGTH(AH 0015 BK 0100)
	000075 FT		000075 FT
			7012/0000 LENGTH(AH 0100 BK 0075)
			0010/0075 BMSEN 17/1004/0010/0000
			REF-AHD COAL HILL RD
			0010/0046 (T248)
	000000 FT		000000 FT 2 0 17040 0 02 0252+18
			NC COAL HILL RD
			REF-BK COAL HILL RD
			(T248)
			MONTGOMERY CREEK
			BMSBG 17/1004/0010/0000
			MFC BEGIN = E
			0010/0000 LENGTH(AH 0075 BK 0100)
	000000 FT		000000 FT
			7002/0000 LENGTH(AH 0100 BK 0000)

DIR: B TOTAL LEN: 3.927 MI. DIST: 02-2 SR: 1003
LEFT MUN: LAWRENCE T RIGHT MUN: LAWRENCE T

	020732 FT		020732 FT TWENTY EIGHTH DIVISION
			0080/1632 (SR0322 SEG 0361/0000)
			TWENTY EIGHTH DIVISION
			0080/1511 (SR0322 SEG 0360/0000)
RAMP A RD (SR9112 SEG 0010/0245)	0080/1359		
WYOMING DR (TWP)	0080/0977		
	019100 FT		019100 FT 2 0 17084 0 00 0205+01
			S 0080/0000 LENGTH(AH 1632 BK 2130)
HOOVER NELSON RD (TWP)	0070/0711		
	016970 FT		016970 FT 2 0 17084 0 00 0183+71
			S 0070/0000 LENGTH(AH 2130 BK 3004)
			(APRA) CENTRAL PA SPEED
			CENTRAL PA SPEEDWAY RD
		POI	0060/0305 (PRDR)
	013966 FT		013966 FT 2 0 17084 0 00 0153+67
			NELSON RD
			(T604)
			S 0060/0000 LENGTH(AH 3004 BK 2833)
			ZION VIEW DR
			0050/1006 (TWP)
104TH CAVALRY RD (T507)	0050/0207		
	011133 FT		011133 FT 2 0 17084 0 00 0125+03
			S 0050/0000 LENGTH(AH 2833 BK 2561)

DIR: B TOTAL LEN: 3.927 MI. DIST: 02-2 SR: 1003
LEFT MUN: LAWRENCE T RIGHT MUN: LAWRENCE T

	008572 FT		008572 FT 2 0 17084 0 00 0099+39 NC MOUNT ZION RD 0040/0000 LENGTH(AH 2561 BK 2268)
MANN RD (T508)	0030/1063	POI	0030/1063 (APRA) GAMBLERS RACEWAY
	006304 FT		006304 FT 2 0 17084 0 00 0076+86 0030/0000 LENGTH(AH 2268 BK 3348)
			EVERGREEN DR 0020/2508 (TWP)
		POI	(APRA) NOVEY RECYCLING NOVEY RECYCLING DR 0020/1670 (PRDR)
			SUNSET RIDGE RD 0020/0156 (TWP)
	002956 FT		002956 FT 2 0 17084 0 00 0043+18 0020/0000 LENGTH(AH 3348 BK 2956)
WILLOW DR (T210)	0010/2157		
WILLIAMS RD (T521)	0010/0846		
			GAULIN DR 0010/0014 (TWP)
	000000 FT		000000 FT 2 0 17084 0 00 0013+62 NC MARTIN ST ET REF-BK MARTIN ST (BORO) MFC BEGIN = D 0010/0000 LENGTH(AH 2956 BK 0000)

DIR: B TOTAL LEN: 2.518 MI. DIST: 02-2 SR: 1002
LEFT MUN: PIKE T RIGHT MUN: PIKE T

```
013294 FT                    013294 FT
                             INTER-AHD MCPHEARSON ST
                                       (T208)
                                       WASHINGTON AV
                             0050/1949 (SR1001 SEG 0050/0000)
                                       LAWRENCE AV
                             0050/1632 (T789)
                                       CLARENDON AV
                             0050/1303 (T791)
                                       UNKNOWN AL
                             0050/1143 (TWP )
                                       POWELL AV
                             0050/0983 (T793)
                                       ROBINSON AV
                             0050/0661 (T795)
                                       CLARKS HILL RD
                             0050/0098 (T905)
011345 FT                    011345 FT 2 0 17089 0 00 0022+66
                           S 0050/0000 LENGTH(AH 1949 BK 2840)
```

DIR: B TOTAL LEN: 2.518 MI. DIST: 02-2 SR: 1002
LEFT MUN: PIKE T RIGHT MUN: PIKE T

PIKE
0040/2214 LAWRENCE T

008505 FT
008505 FT 2 0 17089 0 00 0048+04
VILLAGE: HYDE
NC MCPHEARSON ST

COAL HILL RD
(T248)
0040/0000
S 0040/0000 LENGTH(AH 2840 BK 2299)

104TH CAVALRY RD
(T507)
0030/1076

006206 FT
006206 FT 2 0 17040 0 02 0225+06
S 0030/0000 LENGTH(AH 2299 BK 3189)

003017 FT
003017 FT 2 0 17040 0 02 0193+17
S 0020/0000 LENGTH(AH 3189 BK 3017)

DAIRY LN
0010/1054 (T210)

000000 FT
000000 FT 2 0 17040 0 02 0163+00
NC CARRS HILL RD
VILLAGE RD
(SR2041 SEG 0070/0000)
INTER-BK CARRS HILL RD
(SR2041 SEG 0070/0000)
MFC BEGIN = D
S 0010/0000 LENGTH(AH 3017 BK 0000)

DIR: B TOTAL LEN: 5.137 MI. DIST: 02-2 SR: 1001
LEFT MUN: LAWRENCE T RIGHT MUN: LAWRENCE T

027121 FT

027104 FT



027117 FT
7174/0000 LENGTH(AH 0069 BK 0017)
BMSEN 17/1001/0172/0000
* REF-AHD WOLF RUN RD
0172/0017 (T603)
027100 FT 0 0 00000 0 00 0000+00
NC WOLF RUN RD
* REF-BK WOLF RUN RD
(T603)
WOLF RUN

DIR: B TOTAL LEN: 5.137 MI. DIST: 02-2 SR: 1001
LEFT MUN: LAWRENCE T RIGHT MUN: LAWRENCE T

			BMSBG 17/1001/0172/0000
			0172/0000 LENGTH(AH 0017 BK 0622)
	027104 FT		027100 FT
			7170/0000 LENGTH(AH 0622 BK 1239)
			INTER-AHD WOLF RUN RD
			(T603)
			SHAWVILLE RD
SHAWVILLE RD			(SR0879 SEG 0322/0729)
(SR0879 SEG 0323/0729)			(SR0879 SEG 0323/0729)
(SR0879 SEG 0322/0729)	0160/1239		0160/1239
	025865 FT		025861 FT 2 0 17052 0 00 0096+37
			0160/0000 LENGTH(AH 1239 BK 2491)
	023374 FT		023370 FT 2 0 17052 0 00 0071+46
			0150/0000 LENGTH(AH 2491 BK 3277)
GOOD ST			
(T778)	0140/2709	==	
UNKNOWN RD			
(TWP)	0140/2525	==	
BOWMAN'S HILL RD			
(T610)	0140/2237	==	
PATTON ST			
(T782)	0140/2158	==	
PALMER ST			
(T779)	0140/1702	==	
KERR AV			
(T781)	0140/1512	==	
WELCH ST			
(T916)	0140/1329	==	
MAPES AV			
(T777)	0140/0572	==	
DEACON RD			
(TWP)	0140/0441	==	
	020097 FT		020093 FT 2 0 17052 0 00 0038+69
			VILLAGE: KERR ADDITION
			NC RIVER RD
			0140/0000 LENGTH(AH 3277 BK 1664)
(TBK) HIGH LEVEL RD			
(T990)	0132/1551	==	

DIR: B TOTAL LEN: 5.137 MI. DIST: 02-2 SR: 1001
LEFT MUN: LAWRENCE T RIGHT MUN: LAWRENCE T

			OTHER
		0132/0701	OVERPASS IS RR X-ING
2 0 17052 0 00 0021+36	018433 FT	018429 FT	LAWRENCE
HYDE ST			CLEARFIELD B
(TWP)	0132/0000	S 0132/0000	LENGTH(AH 1664 BK 1296)
MOUNT JOY RD			
(SR1006 SEG 0012/0000)	0112/0765		
		0112/0732	BMSEN 17/1001/0112/0669
			0 0 00000 0 00 0000+00
			MOOSE CREEK
		0112/0669	BMSBG 17/1001/0112/0669
			RACE ST
		0112/0368	(TWP)
RACE ST			
(TWP)	0112/0246		
	017137 FT	017133 FT	0 0 00000 0 00 0000+00
		NC	FULTON ST
			FRONT ST
			(SR0322 SEG 0414/1291)
		INTER-BK	FULTON ST
			(TWP)
		S 0112/0000	LTH AH 001296 BK 000100
	017137 FT	017133 FT	
		7094/0000	LTH AH 000100 BK 002726
		INTER-AHD	SECOND ST
			(SR0153 SEG 0370/0000)
			PARK AV
		0090/2726	(SR0153 SEG 0370/0000)
			EVERETT ST
		0090/2169	(BORO)
			SPRUCE ST
		0090/1859	(BORO)
			AL
		0090/1613	(BORO)
			WITMER ST
		0090/1379	(BORO)
WELLS ST			
(BORO)	0090/0732		
			LATIMER ST
		0090/0448	(BORO)
	014411 FT	014407 FT	1 0 00059 0 00 0052+64
			ELIZABETH ST
			(BORO)
			CLEARFIELD
			LAWRENCE T
		S 0090/0000	LENGTH(AH 2726 BK 1337)
			VIRGINIA ST

DIR: B TOTAL LEN: 5.137 MI. DIST: 02-2 SR: 1001
LEFT MUN: LAWRENCE T RIGHT MUN: LAWRENCE T

LEFT		RIGHT
		0084/0893 (T251)
		CHESTER ST
		0084/0444 (TWP)
	013074 FT	013070 FT 1 0 00059 0 00 0066+00
		FRANKLIN ST
		(T951)
		MFC BEGIN = C
		S 0084/0000 LENGTH(AH 1337 BK 2302)
STRAYMAN ST		STRAYMAN ST
(TWP)	0081/1851	0080/1849 (TWP)
GEORGE ST		GEORGE ST
(T179)	0081/1018	0080/1014 (T179)
(APRA) CLEVELAND BROTHE		(APRA) CLEVELAND BROTHE
CLEVELAND BROTHERS RD		CLEVELAND BROTHERS RD
(PRDR)	0081/0644	0080/0652 (PRDR)
		SIGN STRUCTURE
		0080/0406 BMSID 17/1001/0080/0406
		FROM 0879/0251 SH
		0080/0139 (CONN)
1 0 00059 0 00 0089+10	010768 FT	010768 FT 1 0 00059 0 00 0089+10
CLEARFIELD BP		CLEARFIELD BP
(SR0879 SEG 0251/0000)		(SR0879 SEG 0251/0000)
(SR0879 SEG 0250/0000)		(SR0879 SEG 0250/0000)
NC SOUTH SECOND ST		NC SOUTH SECOND ST
CLEARFIELD BP		CLEARFIELD BP
(SR0879 SEG 0251/0000)		(SR0879 SEG 0250/0000)
(SR0879 SEG 0250/0000)		(SR0879 SEG 0251/0000)
MFC BEGIN = C		MFC BEGIN = C
LENGTH(AH 2306 BK 0887)	S 0081/0000	S 0080/0000 LENGTH(AH 2302 BK 0887)
		0060/0821 BMSEN 17/1001/0060/0606
		SIGN STRUCTURE
		0060/0676 BMSID 17/1001/0060/0676
		2 0 17098 0 00 0108+06
		W BR SUSQUEHANNA RIVER
		0060/0606 BMSBG 17/1001/0060/0606
RIVERVIEW RD		
(T247)	0060/0546	0060/0546 MFC BEGIN = E
	009881 FT	009881 FT 2 0 17098 0 00 0102+00
		(AAR 148709F)#TRKS 01
		S 0060/0000 LENGTH(AH 0887 BK 1617)
		LAWHEAD ST
		0050/0857 (T794)
		0050/0423 BMSEN 17/1001/0050/0384
		0 0 00000 0 00 0000+00
		MONTGOMERY C
		0050/0384 BMSBG 17/1001/0050/0384

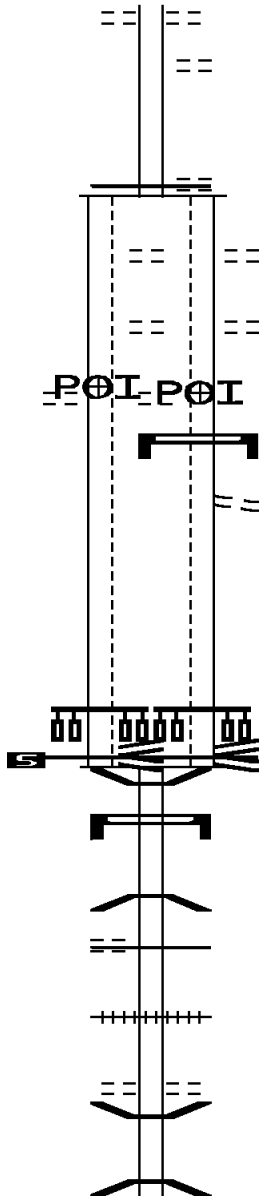

DIR: B TOTAL LEN: 5.137 MI. DIST: 02-2 SR: 1001
LEFT MUN: LAWRENCE T RIGHT MUN: LAWRENCE T

	008264 FT	008264 FT	2 0 17098 0 00 0085+58
			MCPHEARSON ST
MCPHEARSON ST			(T208)
(SR1002 SEG 0050/1949)	0050/0000	0050/0000	LENGTH(AH 1617 BK 2179)
			GRAHAM ST
		0040/1639	(T792)
			HOOVER ST
		0040/1105	(T790)
			HALL ST
		0040/0570	(T788)
PADOT MAINT OFFICE 2-2			
(GOVT)	0040/0215	0040/0215	(APRA) PADOT MAINT OFFI
	006085 FT	006085 FT	2 0 17098 0 00 0063+65
			FAULKNER ST
VILLAGE RD			(T796)
(SR2041 SEG 0110/2946)	0040/0000	0040/0000	LENGTH(AH 2179 BK 2928)
		0030/2848	BMSEN 17/1001/0030/2838
			2 0 17145 0 00 0054+86
			TRIB SUSQUEHANNA RIVER
		0030/2838	BMSBG 17/1001/0030/2838
COUNTRY CLUB DR			
(T105)	0030/0342		
	003157 FT	003157 FT	2 0 17145 0 00 0026+47
			VILLAGE: HYDE
		0030/0000	LENGTH(AH 2928 BK 2653)
2 0 17145 0 00 0000+00	000504 FT	000504 FT	
BAILEY SETTLEMENT HW			
(SR2041 SEG 0010/0000)	0020/0000	0020/0000	LENGTH(AH 2653 BK 0504)
			OTHER
		0010/0143	OVERPASS IS RR X-ING
	000000 FT	000000 FT	2 0 17040 0 00 0000+00
			CLEARFIELD CURWENSVILL
			(SR0879 SEG 0180/0768)
			NC WASHINGTON AV
CLEARFIELD CURWENSVILL			MFC BEGIN = D
(SR0879 SEG 0180/0768)	0010/0000	0010/0000	LENGTH(AH 0504 BK 0000)

DIR: B TOTAL LEN: 5.206 MI. DIST: 02-2 SR: 970
LEFT MUN: BRADFORD T RIGHT MUN: BRADFORD T

	027486 FT		027486 FT INTER-AHD GOSHEN RD (SR1006 SEG 0170/2501) SHAWVILLE RD 0114/1058 (SR0879 SEG 0440/0000) 0114/0981 BMSEN 17/0970/0114/0659 0 0 00000 0 00 0000+00 W BR SUSQUEHANNA RIVER 0114/0659 BMSBG 17/0970/0114/0659
	026428 FT	S	026428 FT 0 0 00000 0 00 0000+00 0114/0000 LENGTH(AH 1058 BK 2410)
	024018 FT	S	024018 FT 1 0 00403 0 00 0127+65 0102/0000 LENGTH(AH 2410 BK 2735)
			MILLSTONE RD 0092/1004 (T210)
	021283 FT	S	021283 FT 1 0 00403 0 00 0100+30 0092/0000 LENGTH(AH 2735 BK 2443)
	018840 FT	S	018840 FT 1 0 00403 0 00 0075+79 0082/0000 LENGTH(AH 2443 BK 2461)
YEAGER RD (T200)	0072/1732		
			SHIREY SPUR RD 0072/0684 (T234)

DIR: B TOTAL LEN: 5.206 MI. DIST: 02-2 SR: 970
LEFT MUN: BRADFORD T RIGHT MUN: BRADFORD T

LEFT		RIGHT
	016379 FT	016379 FT 1 0 00403 0 00 0050+97
LANSBERRY RD (T202)	0072/0000	SHIREY SPUR RD (T234) 0072/0000 LENGTH(AH 2461 BK 3081)
PLEASANT VALLEY RD (T204)	0062/1440	
	013298 FT	LEGRANDS RD 0062/0288 (T205) 013298 FT 1 0 00403 0 00 0020+01 0062/0000 LENGTH(AH 3081 BK 2001)
BISHTOWN RD (T206)	0052/0652	
1 0 00403 0 00 0000+00 PLEASANT VALLEY RD (T204)	011297 FT 0052/0000	011297 FT EGYPT RD (T208) 0052/0000 LENGTH(AH 2001 BK 2616) ORCHARD RD 0042/2507 (T406)
	0042/1534	SULPHUR RUN STRUCTURE LENGTH 15 FT BMSID 17/0970/0042/1534
	008681 FT	HOOPUP RD 0042/0297 (T216) 008681 FT 2 0 17053 0 00 0173+86 VILLAGE: NEEDFUL MFC BEGIN = D 0042/0000 LENGTH(AH 2616 BK 2339) RAMP C RD 0032/2135 (SR8012 SEG 0500/1852)
RAMP A RD (SR8012 SEG 0250/0000) TO 8012/0250 SH (CONN)	0032/2076 0032/2021	FROM 8012/0500 SH 0032/2021 (CONN) LR 1009 WB 0032/1767 OP ID 17/0080/1225/1973 LR 1009 EB

DIR: B TOTAL LEN: 5.206 MI. DIST: 02-2 SR: 970
LEFT MUN: BRADFORD T RIGHT MUN: BRADFORD T

		0032/1655	OP ID 17/0080/1224/2035 TO 8012/0750 SH
		0032/1398	(CONN)
FROM 8012/0010 SH (CONN)	0032/1368		
RAMP B RD (SR8012 SEG 0010/0721)	0032/1298		
		0032/1202	RAMP D RD (SR8012 SEG 0750/0000)
	006342 FT	006342 FT	2 0 17053 0 00 0150+42
		0032/0000	LENGTH(AH 2339 BK 2591)
2 0 17053 0 00 0124+61	003751 FT	003751 FT	
NEEDFUL RD (SR1010 SEG 0050/2431)	0022/0000	0022/0000	LENGTH(AH 2591 BK 3751)
			(APRA) BUTLER TRUCKING DOE HILL RD (T317)
OWENS RD (T303)	0012/2967	0012/2967	
			FROM 0322/0570 SH
		0012/0190	(CONN)
TO 0322/0560 SH (CONN)	0012/0152		
	000000 FT	000000 FT	2 0 17088 0 00 0027+37
			NC SR 0970 SH TWENTY EIGHTH DIVISION (SR0322 SEG 0570/0000)
		INTER-BK	SR 2049 SH (SR2049 SEG 0050/2969) MFC BEGIN = B
		0012/0000	LENGTH(AH 3751 BK 0000)

DIR: B TOTAL LEN: 10.041 MI. DIST: 02-2 SR: 969
LEFT MUN: CURWENSVILLE B RIGHT MUN: CURWENSVILLE B

053017 FT

053017 FT SUSQUEHANNA AV
0220/1165 (SR0453 SEG 0410/0000)

CURWENSVILLE
0220/0103 PIKE T
051852 FT 1 0 00062 7 00 0337+64
5 0220/0000 LENGTH(AH 1165 BK 2166)

051852 FT

049686 FT

049686 FT 1 0 00062 7 00 0315+70
5 0210/0000 LENGTH(AH 2166 BK 2720)

GRESLICK RD
(T474)

0200/1429

TRIB SUSQUE
STRUCTURE LENGTH 8 FT
0200/1313 BMSID 17/0969/0200/1313

DIR: B TOTAL LEN: 10.041 MI. DIST: 02-2 SR: 969
LEFT MUN: PIKE T RIGHT MUN: PIKE T

	046966 FT		046966 FT 1 0 00062 7 00 0290+08 S 0200/0000 LENGTH(AH 2720 BK 2860)
MCCLURE CEMETARY RD (T212)	0190/0171 044106 FT	==	044106 FT 1 0 00062 7 00 0261+24 S 0190/0000 LENGTH(AH 2860 BK 2130)
	041976 FT		041976 FT 1 0 00062 7 00 0239+96 S 0180/0000 LENGTH(AH 2130 BK 2497)
	039479 FT		039479 FT 1 0 00062 7 00 0214+99 S 0170/0000 LENGTH(AH 2497 BK 2483)
	036996 FT		036996 FT 1 0 00062 7 00 0189+74 S 0160/0000 LENGTH(AH 2483 BK 2498)
		----	PIKE 0150/1866 FERGUSON T
	034498 FT		034498 FT 1 0 00062 7 00 0164+76 S 0150/0000 LENGTH(AH 2498 BK 2456)

DIR: B TOTAL LEN: 10.041 MI. DIST: 02-2 SR: 969
LEFT MUN: FERGUSON T RIGHT MUN: FERGUSON T

KIRK ST
(BORO) 0140/1325 ==

032042 FT

032042 FT 1 0 00062 7 00 0140+20
S 0140/0000 LENGTH(AH 2456 BK 2772)

029270 FT

029270 FT 1 0 00062 7 00 0112+42
FARM RD
(BORO)
== S 0130/0000 LENGTH(AH 2772 BK 2752)

026518 FT

026518 FT 1 0 00062 7 00 0084+92
TYRONE TURNPIKE HW
(SR0729 SEG 0410/0000)
INTER-BK TYRONE TURNPIKE HW
(SR0729 SEG 0410/0000)
S 0120/0000 LTH AH 002752 BK 001811

026518 FT

026518 FT
7114/0000 LTH AH 001811 BK 001967
INTER-AHD TYRONE TURNPIKE HW
0110/1967 (SR0729 SEG 0420/0000)

GRANDVIEW RD
(SR0729 SEG 0420/0000) 0110/1967

1 0 00062 7 00 0047+67 024551 FT

024551 FT

MCDIVITT RD
(BORO) 0110/0000 ==

S 0110/0000 LENGTH(AH 1967 BK 2236)

DIR: B TOTAL LEN: 10.041 MI. DIST: 02-2 SR: 969
LEFT MUN: FERGUSON T RIGHT MUN: FERGUSON T

022315 FT

022315 FT 1 0 00062 7 00 0024+33
S 0100/0000 LENGTH(AH 2236 BK 2433)

019882 FT

019882 FT 1 0 00062 7 00 0000+00
FERGUSON
PENN T
S 0090/0000 LENGTH(AH 2433 BK 2257)

017625 FT

017625 FT 2 0 17074 0 01 0189+25
S 0080/0000 LENGTH(AH 2257 BK 2425)

015200 FT

015200 FT 2 0 17074 0 01 0165+00
S 0070/0000 LENGTH(AH 2425 BK 2239)

HARPER MINE RD
(T479)

0060/1405

012961 FT

012961 FT 2 0 17074 0 01 0142+37
S 0060/0000 LENGTH(AH 2239 BK 2699)

010262 FT

010262 FT 2 0 17074 0 01 0115+65

DIR: B TOTAL LEN: 10.041 MI. DIST: 02-2 SR: 969
LEFT MUN: PENN T RIGHT MUN: PENN T

PENN
GREENWOOD T
0050/0000 LENGTH(AH 2699 BK 2440)

007822 FT
007822 FT 2 0 17074 0 01 0091+25
0040/0000 LENGTH(AH 2440 BK 2400)

(APRA) TO PADOT STOCKPI
PASSMORE HILL RD
0030/1460 (T243)

THORP RD
(T436)
0030/0735

005422 FT
005422 FT 2 0 17074 0 00 0054+01
0030/0000 LENGTH(AH 2400 BK 2546)

002876 FT
002876 FT 2 0 17074 0 00 0028+76
0020/0000 LENGTH(AH 2546 BK 2876)

0010/1359 BMSEN 17/0969/0010/1241
2 0 17074 0 00 0012+35
BELL RUN
0010/1241 BMSBG 17/0969/0010/1241
MARRON TO BELLS LANDIN
0010/0904 (SR3005 SEG 0360/0504)

000000 FT
000000 FT 2 0 17074 0 00 0000+00
NC LUMBER CITY HW
CURRY RUN BELLS LANDIN
(SR0219 SEG 0450/0000)
MFC BEGIN = D
0010/0000 LENGTH(AH 2876 BK 0000)

DIR: B TOTAL LEN: 34.955 MI. DIST: 02-2 SR: 879
LEFT MUN: KARTHAUS T RIGHT MUN: KARTHAUS T

184559 FT

184563 FT AH-CENTRE (14)
REF-AHD PINE GLEN RD
0800/1188 (SR0879 SEG 0010/0000)
0800/1150 (AAR 528131R)#TRKS 01
TUNNEL RD
0800/1119 (T746)

OAK HILL RD
(T748)
0800/1119

DIR: B TOTAL LEN: 34.955 MI. DIST: 02-2 SR: 879
LEFT MUN: KARTHAUS T RIGHT MUN: KARTHAUS T

LEFT	RIGHT
	THOMAS ST
	0800/0430 (T921)
183371 FT	183375 FT 1 0 00666 0 00 0024+21
	NC CARTER ST
	MAIN ST
	(SR1016 SEG 0130/2426)
	S 0800/0000 LENGTH(AH 1188 BK 2536)
	HURXTHAL ST
	0794/1932 (T113)
	POTTER ST
	0794/1529 (T116)
	SMITH ST
	0794/1104 (T122)
	PARK AV
	0794/0882 (T160)
	OAK ST
	0794/0346 (T123)
2 0 17068 0 00 0025+49 180835 FT	180839 FT
MOSQUITO CREEK LN	
(T112) 0794/0000	S 0794/0000 LENGTH(AH 2536 BK 2717)
	LOCUST ST
	0790/1874 (T222)
	CURLEY RUN
	STRUCTURE LENGTH 10 FT
	0790/1455 BMSID 17/0879/0790/1445
	SAWMILL RD
	0790/1411 (T740)
MOSQUITO CREEK LN	
(T112) 0790/0123	
178118 FT	178122 FT 2 0 17068 0 00 0052+45
	VILLAGE: KARTHAUS
	SHINGLE HOLL
	STRUCTURE LENGTH 10 FT
	BMSID 17/0879/0790/0000
	S 0790/0000 LENGTH(AH 2717 BK 2240)
	FROM 0879/0770 SH
	0780/0241 (CONN)
TO 1011/0200 SH	
(CONN) 0780/0197	
2 0 17068 0 00 0075+18 175878 FT	175882 FT

DIR: B TOTAL LEN: 34.955 MI. DIST: 02-2 SR: 879
LEFT MUN: KARTHAUS T RIGHT MUN: KARTHAUS T

KARTHAUS TO PIPER HW
(SR1011 SEG 0200/0000) 0780/0000

NC MARKET ST
0780/0000 LENGTH(AH 2240 BK 1842)
TO 0879/0780 SH
0770/1603 (CONN)

174036 FT

174040 FT 2 0 17140 0 00 0118+77
0770/0000 LENGTH(AH 1842 BK 2152)

171884 FT

171888 FT 2 0 17140 0 00 0097+36
0760/0000 LENGTH(AH 2152 BK 2391)

169493 FT

169497 FT 2 0 17140 0 00 0075+74
0750/0000 LENGTH(AH 2391 BK 2656)
KARTHAUS
0740/2074 COVINGTON T

166837 FT

166841 FT 2 0 17140 0 00 0049+18
0740/0000 LENGTH(AH 2656 BK 2329)

164508 FT

164512 FT 2 0 17140 0 00 0026+00
0730/0000 LENGTH(AH 2329 BK 2600)

DIR: B TOTAL LEN: 34.955 MI. DIST: 02-2 SR: 879
LEFT MUN: COVINGTON T RIGHT MUN: COVINGTON T

	161908 FT		161912 FT 2 0 17140 0 00 0000+00 KEEWAYDIN RD (SR1011 SEG 0194/0623)
			0720/0000 LENGTH(AH 2600 BK 0413)
1 0 00865 0 00 0071+12 (TBK) CALEDONIA PIKE RD (T837)	161495 FT 0710/0000		161499 FT 0710/0000 LENGTH(AH 0413 BK 2041)
	159454 FT		159458 FT 2 0 17052 0 03 1062+06 0700/0000 LENGTH(AH 2041 BK 2585)
DEER HAVEN RD (T107)	0690/0389		
	156869 FT		156873 FT 2 0 17052 0 03 1036+34 BR SANDY CR STRUCTURE LENGTH 12 FT BMSID 17/0879/0690/0000
			0690/0000 LENGTH(AH 2585 BK 2298)
			(TBK) GORMONT DR
			0680/1611 (T109)
	154571 FT		154575 FT 2 0 17052 0 03 1013+11 0680/0000 LENGTH(AH 2298 BK 3081)
HESS RD (T878)	0670/1951		
	151490 FT		151494 FT 2 0 17052 0 03 0982+61 SPORTSMENS CLUB RD (T731)
			0670/0000 LENGTH(AH 3081 BK 2502) BRANCH SANDY CREEK

DIR: B TOTAL LEN: 34.955 MI. DIST: 02-2 SR: 879
LEFT MUN: COVINGTON T RIGHT MUN: COVINGTON T

		0660/2429	STRUCTURE LENGTH 12 FT BMSID 17/0879/0660/2429
		0660/1706	SANDY CREEK STRUCTURE LENGTH 28 FT BMSID 17/0879/0660/1706
FRENCHVILLE RD (T638)	0660/1171		
	148988 FT	148992 FT	2 0 17052 0 03 0957+45
DALE'S DR (T639)	0660/0000	S 0660/0000	VFW RD (T641) LENGTH(AH 2502 BK 2646)
	146342 FT	146346 FT	2 0 17052 0 03 0930+15 NC FRENCHVILLE KARTHAUS HW
		S 0650/0000	ROYER LN (T206) LENGTH(AH 2646 BK 2527)
FRENCHVILLE RD (T638)	0640/1392	0640/1392	RIVER HILL RD (T637) VARIOT RD (T636)
	143815 FT	143819 FT S 0640/0000	2 0 17052 0 03 0905+19 LENGTH(AH 2527 BK 2621)
		0630/1682 0630/1504	VARIOT RD (T636) COVINGTON GIRARD T
BUCK RUN RD (T648)	141194 FT 0630/0000	141198 FT S 0630/0000	2 0 17052 0 03 0879+66 VILLAGE: FRENCHVILLE LENGTH(AH 2621 BK 2377)

DIR: B TOTAL LEN: 34.955 MI. DIST: 02-2 SR: 879
LEFT MUN: GIRARD T RIGHT MUN: GIRARD T

138817 FT

138821 FT 2 0 17052 0 03 0855+73
S 0620/0000 LENGTH(AH 2377 BK 2589)

136228 FT

136232 FT 2 0 17052 0 03 0829+84
S 0610/0000 LENGTH(AH 2589 BK 2460)

BUCK RUN
STRUCTURE LENGTH 18 FT
0600/1642 BMSID 17/0879/0600/1642
DEER CREEK
STRUCTURE LENGTH 34 FT
0600/1238 BMSID 17/0879/0600/1238
DEER CREEK RD
0600/1163 (SR1009 SEG 0260/2253)

133768 FT

133772 FT 2 0 17052 0 03 0804+96
S 0600/0000 LENGTH(AH 2460 BK 2287)

131481 FT

131485 FT 2 0 17052 0 03 0780+38
S 0590/0000 LENGTH(AH 2287 BK 2614)

128867 FT

128871 FT 2 0 17052 0 03 0754+46
S 0580/0000 LENGTH(AH 2614 BK 2830)

E LECONTES MILLS RD

DIR: B TOTAL LEN: 34.955 MI. DIST: 02-2 SR: 879
LEFT MUN: GIRARD T RIGHT MUN: GIRARD T

(T144)	0570/1814		
			CONGRESS HILL RD
		0570/0600	(T633)
			STONE HOUSE RD
		0570/0180	(T639)
	126037 FT	126041 FT	2 0 17052 0 03 0727+18
		0570/0000	LENGTH(AH 2830 BK 2363)
2 0 17052 0 03 0704+45	123674 FT	123678 FT	
(TBK) GILLINGHAM RD			
(T895)	0560/0000	0560/0000	LENGTH(AH 2363 BK 2213)
	121461 FT	121465 FT	2 0 17052 0 03 0681+40
LECONTES MILLS RD			VILLAGE: LECONTES MILLS
(T143)	0550/0000	0550/0000	LENGTH(AH 2213 BK 2426)
BALD HILL RD			
(T640)	0540/1575		
			BALD HILL RUN
			STRUCTURE LENGTH 19 FT
		0540/0320	BMSID 17/0879/0540/0320
	119035 FT	119039 FT	2 0 17052 0 03 0656+79
			VILLAGE: BALD HILL
		0540/0000	LENGTH(AH 2426 BK 2674)
			BALD HILL STATION RD
		0530/1803	(T642)
	116361 FT	116365 FT	2 0 17052 0 03 0630+42
		0530/0000	LENGTH(AH 2674 BK 2482)

DIR: B TOTAL LEN: 34.955 MI. DIST: 02-2 SR: 879
LEFT MUN: GIRARD T RIGHT MUN: GIRARD T

	113879 FT		113883 FT 2 0 17052 0 03 0605+18
			S 0520/0000 LENGTH(AH 2482 BK 2534)
RIDGE RD (T638)	0510/1260	==	
	111345 FT		111349 FT 2 0 17052 0 03 0579+64
			S 0510/0000 LENGTH(AH 2534 BK 2634)
	108711 FT		108715 FT 2 0 17052 0 03 0553+55
			S 0500/0000 LENGTH(AH 2634 BK 2235)
		==	SURVEYOR RD
			0490/1747 (T629)
SURVEYOR RUN RD (T148)	0490/1281	==	
			GIRARD
			0490/1045 GOSHEN T
			SURVEYOR RUN
			STRUCTURE LENGTH 16 FT
			0490/0954 BMSID 17/0879/0490/0954
SURVEYOR RD (T148)	0490/0875	==	
	106476 FT		106480 FT 2 0 17052 0 03 0531+11
			VILLAGE: SURVEYOR
			S 0490/0000 LENGTH(AH 2235 BK 2215)
CROFT RD (T988)	0480/0539	==	
	104261 FT		104265 FT 2 0 17052 0 03 0508+55

DIR: B TOTAL LEN: 34.955 MI. DIST: 02-2 SR: 879
LEFT MUN: GOSHEN T RIGHT MUN: GOSHEN T

0480/0000 LENGTH(AH 2215 BK 2804)

101457 FT

101461 FT 2 0 17052 0 03 0480+44
VILLAGE: CROFT
0470/0000 LENGTH(AH 2804 BK 2508)

098949 FT

098953 FT 2 0 17052 0 03 0455+12
0460/0000 LENGTH(AH 2508 BK 2507)

KNOBS RD
(T687) 0450/2122
MCCRACKEN RD
(T149) 0450/1767

PROGRESS CAMP RD
0450/0765 (T634)

096442 FT

096446 FT 2 0 17052 0 03 0430+04
0450/0000 LENGTH(AH 2507 BK 2647)

SHAWVILLE CHURCH RD
0440/1478 (T147)

0440/0644 BMSEN 17/0879/0440/0437
2 0 17052 0 03 0408+08
TROUT RUN
0440/0437 BMSBG 17/0879/0440/0437

(TBK)LITTLE TROUT RUN R
(T999) 0440/0385
093795 FT

093799 FT 2 0 17052 0 03 0403+75
NC SHAWVILLE FRENCHVILLE HW
SR 0970 SH
(SR0970 SEG 0114/1058)

GOSHEN RD
(SR1006 SEG 0170/2501) 0440/0000

0440/0000 LENGTH(AH 2647 BK 1788)

DIR: B TOTAL LEN: 34.955 MI. DIST: 02-2 SR: 879
LEFT MUN: GOSHEN T RIGHT MUN: GOSHEN T

	092007 FT	092011 FT 2 0 17052 0 02 0349+86 VILLAGE: SHAWVILLE S 0430/0000 LENGTH(AH 1788 BK 2569)
	089438 FT	089442 FT 0 0 00000 0 00 0000+00 S 0422/0000 LENGTH(AH 2569 BK 2037)
JERRY RUN RD (T623)	0410/1605 ==	
	087401 FT	087405 FT 2 0 17052 0 02 0303+80 S 0410/0000 LENGTH(AH 2037 BK 2899)
	084502 FT	084506 FT 2 0 17052 0 02 0275+03 S 0400/0000 LENGTH(AH 2899 BK 2001)
STINER RD (T632)	0392/1067 ==	
		0392/0640 BMSEN 17/0879/0392/0000 GOSHEN 0392/0108 LAWRENCE T
	082501 FT	082505 FT 0 0 00000 0 00 0000+00 LICK RUN BMSBG 17/0879/0392/0000 S 0392/0000 LENGTH(AH 2001 BK 1542)
	080959 FT	080963 FT 0 0 00000 0 00 0000+00 S 0382/0000 LENGTH(AH 1542 BK 1507)

DIR: B TOTAL LEN: 34.955 MI. DIST: 02-2 SR: 879
LEFT MUN: LAWRENCE T RIGHT MUN: LAWRENCE T

079452 FT

079456 FT 2 0 17052 0 02 0206+92
0370/0000 LENGTH(AH 1507 BK 2632)

AIRPORT RD
(T600)

0360/0306 ==
076820 FT

076824 FT 2 0 17052 0 01 0181+11
(APRA) SAPP BROTHERS TR
SAPP BROTHERS TRUCKSTOP
(PRDR)

POI

0360/0000 LENGTH(AH 2632 BK 2382)

CRESSWOOD DR
(TWP)

0350/1562 ==

RAMP J RD
(SR8010 SEG 0250/0000)
RAMP K RD
0350/0464 (SR8010 SEG 0500/1002)
LR 1009
0350/0294 OP ID 17/0080/1195/0712
LR 1009 EB
0350/0185 OP ID 17/0080/1194/0591
074438 FT
074442 FT 2 0 17052 0 01 0155+89
RAMP L RD
(SR8010 SEG 0010/1364)
RAMP M RD
(SR8010 SEG 0750/0000)
MFC BEGIN = D
0350/0000 LENGTH(AH 2382 BK 2506)

(APRA) CLEARFIELD INDUS
INDUSTRIAL PARK RD
(T605)

POI

0340/1597

LC FROM SUPERCENTER DR
0340/0210 (CONN)
WAL MART SUPERCENTER DR

DIR: B TOTAL LEN: 34.955 MI. DIST: 02-2 SR: 879
LEFT MUN: LAWRENCE T RIGHT MUN: LAWRENCE T

			(PRDR)
			0340/0160
			LC TO SUPERCENTER DR
			0340/0042 (CONN)
	071932 FT		071936 FT 2 0 17052 0 00 0131+41
		S	0340/0000 LENGTH(AH 2506 BK 0759)
	071173 FT		071177 FT 2 0 17052 0 00 0108+06
			MFC BEGIN = B
		S	0330/0000 LENGTH(AH 0759 BK 2270)
INDUSTRIAL PARK RD (T605)			INDUSTRIAL PARK RD (T605)
	0323/1769		0322/1769
			WOLF RUN STRUCTURE LENGTH 21 FT
			0322/1505 BMSID 17/0879/0322/1505
BANEY RD (T613)	0323/1380		BANEY RD 0322/1380 (T613)
NC SHAWVILLE RD			NC SHAWVILLE RD
WOLF RUN RD (T603)			WOLF RUN RD (T603)
RIVER RD (SR1001 SEG 0160/1239)	0323/0729		RIVER RD (SR1001 SEG 0160/1239) 0322/0729
0 0 00000 0 00 0000+00	068903 FT		068907 FT 0 0 00000 0 00 0000+00
MFC BEGIN = B			MFC BEGIN = B
LENGTH(AH 2270 BK 1436)	0323/0000	S	0322/0000 LENGTH(AH 2270 BK 1436)
			0320/0692 BMSEN 17/0879/0320/0000
	067467 FT		067471 FT 1 0 01106 0 00 0155+06
			W BR SUSQUEHANNA RIVER
			BMSBG 17/0879/0320/0000
		S	0320/0000 LENGTH(AH 1436 BK 1519)
RAMP A RD (SR8016 SEG 0250/0000)	0310/1414		
RAMP B RD (SR8016 SEG 0260/0567)	0310/1135		
			0310/0984 BMSEN 17/0879/0310/0770
			RAMP C RD
			0310/0772 (SR8016 SEG 0750/0777)
			1 0 01106 0 00 0147+69
			LR 57
			0310/0770 BMSBG 17/0879/0310/0770
	065948 FT		065952 FT 1 0 01106 0 00 0139+96
			MFC BEGIN = B

DIR: B TOTAL LEN: 34.955 MI. DIST: 02-2 SR: 879
LEFT MUN: LAWRENCE T RIGHT MUN: LAWRENCE T

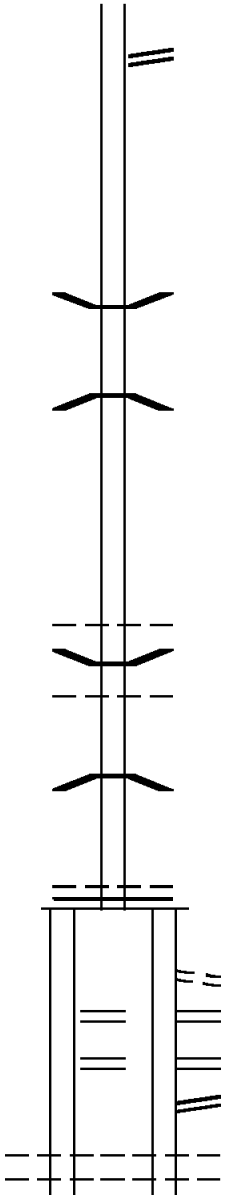

		0310/0000 LENGTH(AH 1519 BK 3409)
		RAMP D RD
		0300/3247 (SR8016 SEG 0760/0000)
		0300/0196 BMSEN 17/0879/0300/0000
	062539 FT	062543 FT 1 0 01106 0 00 0105+70
		TWP RD 991
		BMSBG 17/0879/0300/0000
		0300/0000 LENGTH(AH 3409 BK 3327)
		LAWRENCE
		0290/0429 CLEARFIELD B
		0290/0175 BMSEN 17/0879/0290/0046
		CLEARFIELD
		0290/0111 LAWRENCE T
		1 0 01106 0 00 0076+84
		LR 17038 SP
		0290/0046 BMSBG 17/0879/0290/0046
	059212 FT	059216 FT 1 0 01106 0 00 0076+84
		MFC BEGIN = C
		LAWRENCE
		CLEARFIELD B
		0290/0000 LENGTH(AH 3327 BK 1229)
		FROM 8009/0270 RD
		0270/0688 (CONN)
RAMP B RD		RAMP B RD
(SR8009 SEG 0270/1176)	0271/0510	0270/0510 (SR8009 SEG 0270/1176)
RAMP A RD		RAMP A RD
(SR8009 SEG 0250/0000)	0271/0492	0270/0492 (SR8009 SEG 0250/0000)
		RAMP A RD
		0270/0312 (SR8009 SEG 0260/0000)
CLEARFIELD		CLEARFIELD
LAWRENCE T	0271/0228	0270/0228 LAWRENCE T
LAWRENCE		LAWRENCE

DIR: B TOTAL LEN: 34.955 MI. DIST: 02-2 SR: 879
LEFT MUN: LAWRENCE T RIGHT MUN: LAWRENCE T

CLEARFIELD B	0271/0210	0270/0210	CLEARFIELD B
1 0 01106 0 00 0052+20	057983 FT	057987 FT	1 0 01106 0 00 0052+75
MFC BEGIN = C			MFC BEGIN = C
LENGTH(AH 1229 BK 2216)	0271/0000	0270/0000	LENGTH(AH 1229 BK 2216)
			CLEARFIELD
		0262/1304	LAWRENCE T
	055767 FT	055771 FT	0 0 00000 0 00 0000+00
			MFC BEGIN = C
		0262/0000	LENGTH(AH 2216 BK 1593)
LAWRENCE			LAWRENCE
CLEARFIELD B	0261/1208	0260/1208	CLEARFIELD B
SPRUCE ST			SPRUCE ST
(T250)	0261/0843	0260/0843	(T250)
CLEARFIELD			CLEARFIELD
LAWRENCE T	0261/0568	0260/0568	LAWRENCE T
1 0 01106 0 00 0022+23	054174 FT	054178 FT	1 0 01106 0 00 0022+23
MFC BEGIN = C			MFC BEGIN = C
LENGTH(AH 1593 BK 1137)	0261/0000	0260/0000	LENGTH(AH 1593 BK 1137)
	053037 FT	053041 FT	0 0 00000 0 00 0000+00
			MFC BEGIN = C
		0252/0000	LENGTH(AH 1137 BK 1104)
TO 1001/0080 SH			
(CONN)	0251/0148		
			FROM 0879/0220 SH
		0250/0073	(CONN)
1 0 01106 0 00 0000+00	051933 FT	051937 FT	1 0 01106 0 00 0000+00
SECOND ST			SECOND ST
(SR1001 SEG 0080/0000)			(SR1001 SEG 0081/0000)
(SR1001 SEG 0081/0000)			(SR1001 SEG 0080/0000)
NC CLEARFIELD BP			NC CLEARFIELD BP
WASHINGTON AV			WASHINGTON AV
(SR1001 SEG 0081/0000)			(SR1001 SEG 0081/0000)
(SR1001 SEG 0080/0000)			(SR1001 SEG 0080/0000)
LENGTH(AH 1104 BK 0487)	0251/0000	0250/0000	LENGTH(AH 1104 BK 0491)
			TO 0879/0250 SH
		0220/0388	(CONN)
1 0 00059 0 00 0098+56	051446 FT	051446 FT	1 0 00059 0 00 0098+56
MFC BEGIN = C			MFC BEGIN = C

DIR: B TOTAL LEN: 34.955 MI. DIST: 02-2 SR: 879
LEFT MUN: LAWRENCE T RIGHT MUN: LAWRENCE T

LENGTH(AH 0487 BK 3187)	0221/0000	0220/0000	LENGTH(AH 0491 BK 3187)
	048259 FT	048259 FT	1 0 00059 0 00 0125+83
			CARBON MINE RD
			(T580)
		0210/0000	LENGTH(AH 3187 BK 2407)
		0200/2274	BMSEN 17/0879/0200/1907
			1 0 00059 0 00 0149+92
			W BR SUSQUEHANNA RIVER
		0200/1907	BMSBG 17/0879/0200/1907
	045852 FT	045852 FT	1 0 00059 0 00 0149+92
		0200/0000	LENGTH(AH 2407 BK 2748)
			(APRA) TK STANLEY
			TK STANLEY RD
	POI	0190/1921	(PRDR)
	043104 FT	043104 FT	1 0 00059 0 00 0177+40
		0190/0000	LENGTH(AH 2748 BK 1816)
			BAILEYS RUN
			STRUCTURE LENGTH 9 FT
		0180/0993	BMSID 17/0879/0180/0993
WASHINGTON AV (SR1001 SEG 0010/0000)	0180/0768		
	041288 FT	041288 FT	1 0 00059 0 00 0195+35
		0180/0000	LENGTH(AH 1816 BK 1521)
			LAWRENCE
		0170/0083	PIKE T

DIR: B TOTAL LEN: 34.955 MI. DIST: 02-2 SR: 879
LEFT MUN: LAWRENCE T RIGHT MUN: LAWRENCE T

	039767 FT		039767 FT 1 0 00059 0 01 0219+58
			S 0170/0000 LENGTH(AH 1521 BK 2231)
	037536 FT		037536 FT 1 0 00059 0 01 0242+28
			S 0160/0000 LENGTH(AH 2231 BK 2615)
			(APRA) ANDERSON EQUIPME
			ANDERSON EQUIPMENT
		POI	0150/2440 (PRDR)
LC TO/FROM FERNCLIFF RD (CONN)	0150/1665		
FERNCLIFF RD (T511)	0150/1095		
			HOGBACK RUN
			STRUCTURE LENGTH 17 FT
			0150/0996 BMSID 17/0879/0150/0996
			OLD ERIE PK
			0150/0748 (SR2024 SEG 0010/0000)
	034921 FT		034921 FT 1 0 00059 0 01 0268+33
			S 0150/0000 LENGTH(AH 2615 BK 3164)
			NC CLEARFIELD CURWENSVILL HW
			PIKE
			0140/3105 CURWENSVILLE B
LC TO OLD LR 597 RD (CONN)	0140/0515		
			OTHER
			0140/0392 OVERPASS IS RR X-ING
OLD LR 597 RD (BORO)	0140/0059		
	031757 FT		031757 FT 1 0 00059 0 01 0300+39
			S 0140/0000 LENGTH(AH 3164 BK 2724)
			ARNOLDTOWN RD
			0130/2152 (BORO)
BRESSLER RD (BORO)	0130/1895		

DIR: B TOTAL LEN: 34.955 MI. DIST: 02-2 SR: 879
LEFT MUN: CURWENSVILLE B RIGHT MUN: CURWENSVILLE B

			BLOOMINGTON AV (BORO)
			0130/0222
	029033 FT		029033 FT 1 0 00059 0 01 0327+47
			S 0130/0000 LENGTH(AH 2724 BK 2095)
			OTHER
			0120/1981 OVERPASS IS RR X-ING
			LOCUST ST
			0120/1404 (BORO)
			FILBERT ST
FILBERT ST (SR3015 SEG 0010/0000)	0120/0932		(SR0453 SEG 0420/3600)
			0120/0932
			THOMPSON ST
			0120/0466 (BORO)
1 0 00059 0 02 0350+68	026938 FT		026938 FT WALNUT ST
WALNUT ST (BORO)	0120/0000		(SR3030 SEG 0080/0833)
			S 0120/0000 LENGTH(AH 2095 BK 2343)
			PINE ST
			0110/1881 (BORO)
CEMETERY ST (BORO)	0110/1675		
RIDGE AV (BORO)	0110/1164		
			NC STATE ST
			CURWENSVILLE
			0110/0069 PIKE T
	024595 FT		024595 FT 1 0 00059 0 02 0374+36
			S 0110/0000 LENGTH(AH 2343 BK 2519)
BRIDGEPORT RD (T206)	0100/1916		
	022076 FT		022076 FT 1 0 00059 0 02 0399+61
			S 0100/0000 LENGTH(AH 2519 BK 2539)
			0090/0674 BMSEN 17/0879/0090/0547
			1 0 00059 0 02 0419+21
			ANDERSON CREEK

DIR: B TOTAL LEN: 34.955 MI. DIST: 02-2 SR: 879
LEFT MUN: PIKE T RIGHT MUN: PIKE T

			0090/0547 BMSBG 17/0879/0090/0547 ABANDONED PROPERTIES--O
1 0 00059 0 02 0425+81 019537 FT			0090/0194 OVERPASS IS RR X-ING 019537 FT
GREENVILLE PK (SR4005 SEG 0010/0000)	0090/0000		S 0090/0000 LENGTH(AH 2539 BK 2205)
			RUSTIC RD
		==	0080/1444 (T207)
	017332 FT		017332 FT 1 0 00059 0 02 0447+15
			S 0080/0000 LENGTH(AH 2205 BK 2449)
BELL RD (T852)	0070/1956	==	
	014883 FT		014883 FT 1 0 00059 0 02 0471+64
			S 0070/0000 LENGTH(AH 2449 BK 2871)
			0060/0075 BMSEN 17/0879/0060/0000
	012012 FT		012012 FT 1 0 00059 0 02 0501+32 BILGER RUN BMSBG 17/0879/0060/0000
			S 0060/0000 LENGTH(AH 2871 BK 2254)
	009758 FT		009758 FT 1 0 00059 0 02 0523+77
			S 0050/0000 LENGTH(AH 2254 BK 2657)
			WIDEMIRE RD
		==	0040/1617 (T417)
			PIKE
			0040/1246 PENN T

DIR: B TOTAL LEN: 34.955 MI. DIST: 02-2 SR: 879
LEFT MUN: PIKE T RIGHT MUN: PIKE T

			DRAINAGE
			STRUCTURE LENGTH 9 FT
		0040/0415	BMSID 17/0879/0040/0415
	007101 FT	007101 FT	1 0 00059 0 02 0550+34
		S 0040/0000	LENGTH(AH 2657 BK 2110)
			MELODY RD
		0030/1909	(T918)
	004991 FT	004991 FT	1 0 00059 0 02 0570+82
		S 0030/0000	LENGTH(AH 2110 BK 1064)
LEGION HILL RD (T205)	0024/0431		
	003927 FT	003927 FT	1 0 00059 0 02 0581+13
			VILLAGE: STRONACH
			MELODY RD
			(T918)
		S 0024/0000	LENGTH(AH 1064 BK 2991)
	000936 FT	000936 FT	1 0 00059 0 02 0611+42
		S 0020/0000	LENGTH(AH 2991 BK 0936)
			NC GRAMPIAN HW
			PENN
		0010/0914	GRAMPIAN B
GROVE ST (BORO)	0010/0897		
CHURCH ST (BORO)	0010/0207		
	000000 FT	000000 FT	1 0 00059 0 02 0621+65
			NC FIRST ST
			MAIN ST
			(SR0729 SEG 0500/0425)
		INTER-BK	FIRST ST
			(SR0219 SEG 0540/0000)
			MFC BEGIN = C
MAIN ST (SR0219 SEG 0540/0000)	0010/0000	S 0010/0000	LENGTH(AH 0936 BK 0000)

DIR: B TOTAL LEN: 4.980 MI. DIST: 02-2 SR: 865
LEFT MUN: COALPORT B RIGHT MUN: COALPORT B

026292 FT

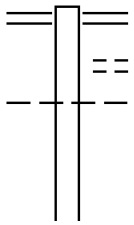

026292 FT MAIN ST
0090/2967 (SR0053 SEG 0030/1010)
RAILROAD ST
0090/2679 (BORO)
COALPORT
0090/2599 BECCARIA T

DIR: B TOTAL LEN: 4.980 MI. DIST: 02-2 SR: 865
LEFT MUN: COALPORT B RIGHT MUN: COALPORT B

023325 FT

023325 FT 2 0 17033 0 00 0030+22
NC BLAIN ST
S 0090/0000 LENGTH(AH 2967 BK 3027)

020298 FT

020298 FT 2 0 17033 0 00 0060+49
S 0080/0000 LENGTH(AH 3027 BK 2988)

017310 FT

017310 FT 2 0 17033 0 00 0090+59
S 0070/0000 LENGTH(AH 2988 BK 2989)

014321 FT

014321 FT 2 0 17033 0 00 0120+48
VILLAGE: HEVERLY
S 0060/0000 LENGTH(AH 2989 BK 3225)

011096 FT

011096 FT 2 0 17033 0 00 0152+73
S 0050/0000 LENGTH(AH 3225 BK 3247)

DIR: B TOTAL LEN: 4.980 MI. DIST: 02-2 SR: 865
LEFT MUN: BECCARIA T RIGHT MUN: BECCARIA T

	007849 FT		007849 FT 2 0 17033 0 00 0185+00 UTAHVILLE TO BLAIN CIT (SR2002 SEG 0060/2462) 0040/0000 LENGTH(AH 3247 BK 0739)
2 0 17033 0 00 0192+42 CHURCH HILL DR (SR2042 SEG 0020/2610)	007110 FT 0030/0000		007110 FT CROSS ROADS BL (SR2002 SEG 0070/0000) 0030/0000 LENGTH(AH 0739 BK 3497)
FOR SR 0865 AND 2044 (CONN) DILLON RD (SR2044 SEG 0010/0656)	0020/2856 0020/2585		
	003613 FT		003613 FT 2 0 17034 0 00 0036+28 DECOTA RIDGE RD (T535) 0020/0000 LENGTH(AH 3497 BK 3613)
	000000 FT		000000 FT 2 0 17034 0 00 0000+00 NC UTAHVILLE RD REF-BK MOUNTAIN DALE RD (SR0865 SEG 0120/2154) MFC BEGIN = E BK-CAMBRIA (11) 0010/0000 LENGTH(AH 3613 BK 0000)

DIR: B TOTAL LEN: .836 MI. DIST: 02-2 SR: 830
LEFT MUN: SANDY T RIGHT MUN: SANDY T

	004413 FT		004413 FT DUBOIS TO FALLS CREEK R (SR0219 SEG 0920/0475)
			0020/3688 DUBOIS TO FALLS CREEK R (SR0219 SEG 0921/0472)
			0020/3627
FROM 0219/0921 SH (CONN)	0020/3490		TO 0219/0921 SH
			0020/3442 (SR9111 SEG 0010/0000)
			0020/3259 BMSEN 17/0830/0020/3211 1 0 00650 0 00 0013+42 SLAB RUN
			0020/3211 BMSBG 17/0830/0020/3211
SHEETZ TRAVEL CENTER RD (PRDR)	0020/2935	POI	0020/2935 (APRA) SHEETZ TRAVEL CE
SHEETZ TRAVEL CENTER RD (PRDR)	0020/2728	POI	0020/2728 (APRA) SHEETZ TRAVEL CE
			(APRA) ROBERT COLE TRUC NC SLAB RUN RD
TANNERY ROW RD (T353)	0020/0772	POI	LARKEYTOWN RD (T350) 0020/0772
			0020/0711 BMSEN 17/0830/0020/0628 1 0 00650 0 00 0013+42 WOLF RUN
			0020/0628 BMSBG 17/0830/0020/0628
			0020/0515 (AAR 148659E)#TRKS 01 SANDY
			0020/0256 FALLS CREEK B
	000725 FT		000725 FT 1 0 00650 0 00 0007+22 (FALLS CREEK) TAYLOR AV (BORO)
			S 0020/0000 LENGTH(AH 3688 BK 0725)
UNKNOWN RD (BORO)	0010/0138		
	000000 FT		000000 FT 1 0 00650 0 00 0000+00 NC MAIN ST
			* REF-BK MAIN ST (SR0830 SEG 0280/1822) MFC BEGIN = C BK-JEFFERSON (33)
			S 0010/0000 LENGTH(AH 0725 BK 0000)

DIR: B TOTAL LEN: 22.077 MI. DIST: 02-2 SR: 729
LEFT MUN: GRAMPIAN B RIGHT MUN: GRAMPIAN B

	116566 FT		116566 FT INTER-AHD MAIN ST (SR0219 SEG 0540/0000) FIRST ST (SR0879 SEG 0010/0000)
FIRST ST (SR0219 SEG 0540/0000)	0500/0425		0500/0425
			KRATZER RUN STRUCTURE LENGTH 34 FT
			0500/0136 BMSID 17/0729/0500/0136
	116141 FT		116141 FT 0 0 00000 0 00 0000+00 NC MAIN ST STRONACH RD (T469)
		==	5 0500/0000 LENGTH(AH 0425 BK 3128)
HAYTOWN RD (BORO)	0490/2320	==	
LC FOR HAYTOWN RD (CONN)	0490/2152	==	
GRAMPIAN PENN T	0490/1923	----	
		----	GRAMPIAN 0490/1726 PENN T FRIENDLY ACRES RD
FRIENDLY ACRES RD (T486)	0490/1294	== ==	0490/1294 (T463)
	113013 FT		113013 FT 1 0 00857 0 06 1250+92 5 0490/0000 LENGTH(AH 3128 BK 2536)
	110477 FT		110477 FT 1 0 00857 0 06 1225+63 5 0480/0000 LENGTH(AH 2536 BK 2579)

DIR: B TOTAL LEN: 22.077 MI. DIST: 02-2 SR: 729
LEFT MUN: PENN T RIGHT MUN: PENN T

	107898 FT			107898 FT 1 0 00857 0 06 1199+84
				HOLLOW RD
				(T482)
		==		5 0470/0000 LENGTH(AH 2579 BK 2940)
WILLIAMS RD				WINDY HILL RD
(T480)	0460/1999	==		0460/1999 (SR3030 SEG 0010/0000)
				TREE FARM RD
		==		0460/1578 (T481)
	104958 FT			104958 FT 1 0 00857 0 05 1167+63
				5 0460/0000 LENGTH(AH 2940 BK 2672)
	102286 FT			102286 FT 1 0 00857 0 05 1140+91
				PENN
				FERGUSON T
		----		5 0450/0000 LENGTH(AH 2672 BK 1667)
	100619 FT			100619 FT 1 0 00857 0 05 1124+24
				5 0440/0000 LENGTH(AH 1667 BK 1904)
	098715 FT			098715 FT 1 0 00857 0 04 1105+20
				MCCULLY RD
				(BORO)
		==		5 0430/0000 LENGTH(AH 1904 BK 2548)

DIR: B TOTAL LEN: 22.077 MI. DIST: 02-2 SR: 729
LEFT MUN: FERGUSON T RIGHT MUN: FERGUSON T

		==	CHURCH ST 0420/1917 (BORO)
		==	MILL ST 0420/0206 (BORO) 096167 FT
1 0 00857 0 04 1087+92 096167 FT LUMBER CITY HW (SR0969 SEG 0110/1967) 0420/0000			S 0420/0000 LENGTH(AH 2548 BK 1811)
		==	KIRK ST 0410/0299 (BORO)
094356 FT			094356 FT 1 0 00062 7 00 0084+92 NC LUMBER CITY HW LUMBER CITY HW (SR0969 SEG 0120/0000)
			S 0410/0000 LENGTH(AH 1811 BK 0910)
			0400/0825 (AAR 527100N)#TRKS 01
			0400/0689 BMSEN 17/0729/0400/0330 1 0 00857 0 04 1081+98 W BR SUSQUEHANNA RIVER
			0400/0330 BMSBG 17/0729/0400/0330
093446 FT			093446 FT 1 0 00857 0 04 1078+66
			S 0400/0000 LENGTH(AH 0910 BK 2708)
090738 FT			090738 FT 1 0 00857 0 04 1050+61
			S 0390/0000 LENGTH(AH 2708 BK 2714)
		==	WILLIAMS CEMETERY RD 0380/1105 (T434)
CEMETERY RD (T324) 0380/0899	==		
088024 FT			088024 FT 1 0 00857 0 04 1022+50 PRISK RD

DIR: B TOTAL LEN: 22.077 MI. DIST: 02-2 SR: 729
LEFT MUN: FERGUSON T RIGHT MUN: FERGUSON T

			(T432)
			0380/0000 LENGTH(AH 2714 BK 2269)
	085755 FT		085755 FT 1 0 00857 0 04 0999+61
			0370/0000 LENGTH(AH 2269 BK 2409)
TABERNACLE RD (T435)	0360/0058		
	083346 FT		083346 FT 1 0 00857 0 04 0976+00
			PRISK RD
			(T432)
			0360/0000 LENGTH(AH 2409 BK 2650)
			WATTS CREEK
			STRUCTURE LENGTH 31 FT
			0350/2242 BMSID 17/0729/0350/2242
	080696 FT		080696 FT 1 0 00857 0 04 0949+18
			OLD STATION RD
			(SR2012 SEG 0010/0000)
			0350/0000 LENGTH(AH 2650 BK 2426)
ROSS RD (T430)	0340/1590		WENDELL RD
			0340/1590 (T426)
	078270 FT		078270 FT 1 0 00857 0 04 0925+10
			0340/0000 LENGTH(AH 2426 BK 2332)

DIR: B TOTAL LEN: 22.077 MI. DIST: 02-2 SR: 729
LEFT MUN: FERGUSON T RIGHT MUN: FERGUSON T

	075938 FT		075938 FT 1 0 00857 0 04 0901+78
MARRON RD			VILLAGE: KERRMOOR
(SR3016 SEG 0250/2134)	0330/0000	S	0330/0000 LENGTH(AH 2332 BK 2662)
			0320/2129 BMSEN 17/0729/0320/2110
			1 0 00857 0 03 0895+00
			CAMPBELL RUN
			0320/2110 BMSBG 17/0729/0320/2110
MCGEE RD			
(T427)	0320/1657		
	073276 FT		073276 FT 1 0 00857 0 03 0875+11
			CAMEL RD
			(T431)
		S	0320/0000 LENGTH(AH 2662 BK 3598)
	069678 FT		069678 FT 1 0 00857 0 03 0838+79
			FERGUSON
			JORDAN T
		S	0310/0000 LENGTH(AH 3598 BK 1699)
	067979 FT		067979 FT 1 0 00857 0 03 0822+47
		S	0300/0000 LENGTH(AH 1699 BK 2190)
GAZZAM RD			
(T427)	0290/2185		
			0290/1833 BMSEN 17/0729/0290/1803
			1 0 00857 0 03 0817+81
			GAZZAM RUN
			0290/1803 BMSBG 17/0729/0290/1803
LC TO CAMP RD			
(CONN)	0290/0220		
1 0 00857 0 02 0799+00	065789 FT		065789 FT

DIR: B TOTAL LEN: 22.077 MI. DIST: 02-2 SR: 729
LEFT MUN: JORDAN T RIGHT MUN: JORDAN T

CAMP RD
(T429)

0290/0000 == 0290/0000 LENGTH(AH 2190 BK 2011)

063778 FT 063778 FT 1 0 00857 0 02 0778+75
MC NEEL RUN RD
(T434)
== 0280/0000 LENGTH(AH 2011 BK 1458)

062320 FT 062320 FT 1 0 00857 0 02 0764+17
VILLAGE: BRETONVILLE
0270/0000 LENGTH(AH 1458 BK 2443)

059877 FT 059877 FT 1 0 00857 0 02 0739+74
ANSONVILLE RD
(SR3022 SEG 0100/0000)
0260/0000 LENGTH(AH 2443 BK 2025)

057852 FT 057852 FT 1 0 00857 0 02 0719+49
VILLAGE: ANSONVILLE
0250/0000 LENGTH(AH 2025 BK 2667)

055185 FT 055185 FT 1 0 00857 0 02 0693+45
0240/0000 LENGTH(AH 2667 BK 2904)

DIR: B TOTAL LEN: 22.077 MI. DIST: 02-2 SR: 729
LEFT MUN: JORDAN T RIGHT MUN: JORDAN T

PARK'S RD (T395)	0230/0923		MCCARTNEY RD
		0230/0450	(SR3020 SEG 0010/0000)
ORCHARD RD (T412)	0230/0056		
	052281 FT	052281 FT	1 0 00857 0 02 0668+72
		S 0230/0000	LENGTH(AH 2904 BK 1999)
1 0 00857 0 02 0648+50	050282 FT	050282 FT	
RICHARD'S RD (T419)	0220/0000	S 0220/0000	LENGTH(AH 1999 BK 3953)
		0210/0008	BMSEN 17/0729/0210/0000
	046329 FT	046329 FT	1 0 00857 0 01 0606+17
			COMFORT RUN
			BMSBG 17/0729/0210/0000
		S 0210/0000	LENGTH(AH 3953 BK 2063)
PADOT STOCKPILE #08 RD (GOVT)	0200/0152	0200/0152	(APRA) PADOT STOCKPILE
	044266 FT	044266 FT	1 0 00857 0 01 0585+50
		S 0200/0000	LENGTH(AH 2063 BK 2440)
HENRYS RD (SR3021 SEG 0060/2353)	0190/0552		
	041826 FT	041826 FT	1 0 00857 0 01 0561+10

DIR: B TOTAL LEN: 22.077 MI. DIST: 02-2 SR: 729
LEFT MUN: JORDAN T RIGHT MUN: JORDAN T

			JORDAN
			BECCARIA T
		0190/0000	LENGTH(AH 2440 BK 1430)
	040396 FT	040396 FT	1 0 00857 0 01 0545+82
			BUCK RUN RD
			(T426)
		0180/0000	LENGTH(AH 1430 BK 2629)
	037767 FT	037767 FT	1 0 00857 0 01 0519+53
		0170/0000	LENGTH(AH 2629 BK 2657)
			BECCARIA
		0160/0165	GLEN HOPE B
	035110 FT	035110 FT	1 0 00857 0 01 0492+96
		0160/0000	LENGTH(AH 2657 BK 2240)
1 0 00857 0 01 0470+19	032870 FT	032870 FT	
(GLEN HOPE) DOTTS RD			
(BORO)	0150/0000	0150/0000	LENGTH(AH 2240 BK 2363)
			COOPER AV
			(BORO)
			PINE ST
		0140/0505	(BORO)
			SPRUCE ST
		0140/0203	(BORO)

DIR: B TOTAL LEN: 22.077 MI. DIST: 02-2 SR: 729
LEFT MUN: GLEN HOPE B RIGHT MUN: GLEN HOPE B

	030507 FT	030507 FT	1 0 00857 0 01 0447+01 GLEN HOPE BL (SR0053 SEG 0170/1927)
		0140/0000	LENGTH(AH 2363 BK 2176)
		0130/1942	BMSEN 17/0729/0130/1795 1 0 00857 0 01 0443+18 CLEARFIELD CREEK
		0130/1795	BMSBG 17/0729/0130/1795
	028331 FT	028331 FT	1 0 00857 0 01 0424+99
		0130/0000	LENGTH(AH 2176 BK 2669)
BALL HOLLOW RD (BORO)	0120/1302		
	025662 FT	025662 FT	1 0 00857 0 01 0399+00 GLEN HOPE BECCARIA T
		0120/0000	LENGTH(AH 2669 BK 2594)
	023068 FT	023068 FT	1 0 00857 0 01 0373+14 CHESTERFIELD RD (T891)
		0110/0000	LENGTH(AH 2594 BK 2191)
	020877 FT	020877 FT	1 0 00857 0 01 0351+23
		0100/0000	LENGTH(AH 2191 BK 2525)

DIR: B TOTAL LEN: 22.077 MI. DIST: 02-2 SR: 729
LEFT MUN: BECCARIA T RIGHT MUN: BECCARIA T

	018352 FT		018352 FT 1 0 00857 0 01 0326+00
			CROSS ROADS BL
			(SR2002 SEG 0130/0000)
			0090/0000 LENGTH(AH 2525 BK 2464)
	015888 FT		015888 FT 1 0 00857 0 01 0300+21
			0080/0000 LENGTH(AH 2464 BK 2513)
	013375 FT		013375 FT 1 0 00857 0 01 0274+88
			0070/0000 LENGTH(AH 2513 BK 2728)
			ELIZABETH ST
			0060/1076 (SR2005 SEG 0010/0000)
			HANNAH ST
			0060/0711 (T797)
			0060/0506 BMSEN 17/0729/0060/0496
			0 0 00000 0 00 0000+00
			BRANCH MUDDY RUN
			0060/0496 BMSBG 17/0729/0060/0496
SAW MILL ST (T538)	0060/0338		NC TYRONE TURNPIKE HW
			0060/0035 BMSEN 17/0729/0060/0000
			BECCARIA
			0060/0014 GULICH T
	010647 FT		010647 FT 1 0 00857 0 01 0248+06
			VILLAGE: BECCARIA
			MUDDY RUN
			BMSBG 17/0729/0060/0000
			0060/0000 LENGTH(AH 2728 BK 1722)

DIR: B TOTAL LEN: 22.077 MI. DIST: 02-2 SR: 729
LEFT MUN: GULICH T RIGHT MUN: GULICH T

```
1 0 00857 0 01 0230+45 008925 FT                    008925 FT
MINE 10 RD
(T536)                  0050/0000                   0050/0000 LENGTH(AH 1722 BK 3014)

1 0 00857 0 01 0200+00 005911 FT                    005911 FT
PLANK RD
(SR2001 SEG 0080/2443)  0040/0000                   0040/0000 LENGTH(AH 3014 BK 1908)
                                                                STILES RD
                                                    0030/1595 (T530)

                        004003 FT                   004003 FT 1 0 00857 0 01 0179+60
                                                          NC VETERANS ST
                                                    0030/0000 LENGTH(AH 1908 BK 2402)

BARR RD
(T920)                  0020/1572

                                                    0020/0900 BMSEN 17/0729/0020/0885
                                                                1 0 00857 0 01 0164+48
                                                                L MUDDY RUN
                                                    0020/0885 BMSBG 17/0729/0020/0885
PINE ST
(TWP )                  0020/0443
                        001601 FT                   001601 FT 1 0 00857 0 01 0155+95
                                                                WALNUT ST
                                                                (T919)
                                                    0020/0000 LENGTH(AH 2402 BK 1601)
                                                                CHESTNUT ST
                                                    0010/1150 (T808)
                                                                SIMPSON ST
                                                    0010/0718 (T935)

                        000000 FT                   000000 FT 1 0 00276 7 00 0000+00
                                                                VILLAGE: JANESVILLE
                                                                VIOLA RD
                                                                (SR0253 SEG 0070/0000)
                                                          NC MAIN ST
                                                                MFC BEGIN = D
VIOLA RD
(SR0253 SEG 0070/0000)  0010/0000                   0010/0000 LENGTH(AH 1601 BK 0000)
```

DIR: B TOTAL LEN: 21.568 MI. DIST: 02-2 SR: 453
LEFT MUN: CURWENSVILLE B RIGHT MUN: CURWENSVILLE B

	113878 FT		113878 FT INTER-AHD FILBERT ST (SR3015 SEG 0010/0000)
			STATE ST (SR0879 SEG 0120/0932)
			0420/3600
			SOUTH ST
			0420/3373 (BORO)
			MEADOW ST
			0420/3095 (BORO)
			OTHER
			0420/2593 OVERPASS IS RR X-ING
			WATER ST
			0420/2556 (BORO)
			0420/2377 BMSEN 17/0453/0420/2242
			1 0 00062 7 00 0381+69
			ANDERSON CREEK
			0420/2242 BMSBG 17/0453/0420/2242
ANN ST (BORO)	0420/1829		
			CENTER ST
			0420/1620 (BORO)
			GLENN ST
			0420/1404 (BORO)
			SCHOFIELD ST
			(BORO)
			0420/1116
			HIGH ST
			0420/0840 (BORO)
HIGH ST (BORO)	0420/0830		
			MAPLE ST
			0420/0645 (BORO)
			ANDERSON ST
			0420/0427 (BORO)
			BRADLEY ST
			0420/0214 (BORO)
	110278 FT		110278 FT 1 0 00062 7 00 0363+05
			NC FILBERT ST
			HILL ST
			(BORO)
			0420/0000 LENGTH(AH 3600 BK 1370)
DOLLY PARTON PY (BORO)	0410/1151		
CHESTNUT ST			

DIR: B TOTAL LEN: 21.568 MI. DIST: 02-2 SR: 453
LEFT MUN: CURWENSVILLE B RIGHT MUN: CURWENSVILLE B

(BORO)	0410/0943	==		
			==	0410/0711 NONAME AL (BORO)
			==	0410/0562 LINDEN ST (BORO)
			==	0410/0390 PARK AV (BORO)
1 0 00062 7 00 0349+35	108908 FT			108908 FT
LUMBER CITY HW (SR0969 SEG 0220/1165)	0410/0000	==	S	0410/0000 LENGTH(AH 1370 BK 0861)
				CONSOLIDATED RAIL CORPO
				0400/0535 OVERPASS IS RR X-ING
TRAILS END RD (BORO)	0400/0395	==	==	0400/0395 IRVIN PARK RD (BORO)
	108047 FT			108047 FT 1 1 01311 0 00 0000+00
				NC SUSQUEHANNA AV
			S	0400/0000 LENGTH(AH 0861 BK 2936)
				0390/2936 BMSEN 17/0453/0390/2612
				CURWENSVILLE
				0390/2772 PIKE T
				1 0 00062 8 00 0081+91
				W BR SUSQUEHANNA RIVER
				0390/2612 BMSBG 17/0453/0390/2612
				MCDONALD RD
			==	0390/2023 (T453)
WAGONERS RD (T219)	0390/2013	==		
				PEOPLES RD
			==	0390/1677 (T455)
CURWENSVILLE DAM RD (GOVT)	0390/0816	POI		0390/0816 (APRA) CURWENSVILLE DAM
CURWENSVILLE DAM RD (GOVT)	0390/0643	==		
	105111 FT			105111 FT 1 0 00062 8 00 0055+21
			S	0390/0000 LENGTH(AH 2936 BK 3596)
	101515 FT			101515 FT 1 0 00062 8 00 0019+25
			==	BLOOMINGTON AVE ET (T454)

DIR: B TOTAL LEN: 21.568 MI. DIST: 02-2 SR: 453
LEFT MUN: PIKE T RIGHT MUN: PIKE T

		0380/0000 LENGTH(AH 3596 BK 1895)
	099620 FT	099620 FT 1 0 00062 8 00 0001+90 NC BLOOMINGTON HILL RD BLOOMINGTON HILL RD (SR3025 SEG 0020/0383)
		0370/0000 LENGTH(AH 1895 BK 2503) CHURCH RD
		0360/1975 (T200)
	097117 FT	097117 FT 1 1 06303 0 00 0098+50 VILLAGE: BLOOMINGTON BLOOMINGTON GLEN RICHE (SR3007 SEG 0190/0000)
LAKE DR (T447)	0360/0000	0360/0000 LENGTH(AH 2503 BK 2820)
1 1 06303 0 00 0070+96 NEW MILLPORT RD (SR3007 SEG 0180/2882)	094297 FT 0350/0000	094297 FT 0350/0000 LENGTH(AH 2820 BK 3580)
STAN'S RD (T445)	0340/2159	
	090717 FT	090717 FT 1 1 06303 0 00 0034+51 0340/0000 LENGTH(AH 3580 BK 3465)

DIR: B TOTAL LEN: 21.568 MI. DIST: 02-2 SR: 453
LEFT MUN: PIKE T RIGHT MUN: PIKE T

OLANTA RD
(T215)

0330/0224
087252 FT

087252 FT 1 1 06303 0 00 0000+00
NC OLANTA TO BLOOMINGTON RD
OSHANTER RD
(SR2022 SEG 0010/0000)
S 0330/0000 LENGTH(AH 3465 BK 2980)
BMSEN 17/0453/0320/2520
0320/2600
PIKE
0320/2559 KNOX T
2 0 17046 0 01 0504+71
BRIDGE CLOSED
LITTLE CLEARFIELD CREEK
0320/2519 BMSBG 17/0453/0320/2520

084272 FT

084272 FT 2 0 17046 0 01 0479+44
VILLAGE: OLANTA
S 0320/0000 LENGTH(AH 2980 BK 2926)

UNKNOWN RD
0310/0607 (TWP)

081346 FT

081346 FT 2 0 17046 0 01 0450+18
S 0310/0000 LENGTH(AH 2926 BK 2991)
TURKEY HILL RD
0300/2258 (SR2012 SEG 0120/0000)

DIR: B TOTAL LEN: 21.568 MI. DIST: 02-2 SR: 453
LEFT MUN: KNOX T RIGHT MUN: KNOX T

```
078355 FT                    078355 FT 2 0 17046 0 01 0419+85
                           S 0300/0000 LENGTH(AH 2991 BK 3177)

                                       MCCLINCY RD
                        ==   0290/2466 (T567)

075178 FT                    075178 FT 2 0 17046 0 01 0388+46
                           S 0290/0000 LENGTH(AH 3177 BK 2334)

072844 FT                    072844 FT 2 0 17046 0 01 0364+65
                           S 0280/0000 LENGTH(AH 2334 BK 2840)

070004 FT                    070004 FT 2 0 17046 0 01 0336+25
                                       VILLAGE: KELLYTOWN
                                       KELLYTOWN RD
                                       (T566)
                        ==   S 0270/0000 LENGTH(AH 2840 BK 1463)

068541 FT                    068541 FT 2 0 17046 0 00 0308+40
                           S 0260/0000 LENGTH(AH 1463 BK 2981)

                             0250/0708 BMSEN 17/0453/0250/0665
                                       2 0 17046 0 00 0285+41
                                       POTTS RUN
```

DIR: B TOTAL LEN: 21.568 MI. DIST: 02-2 SR: 453
LEFT MUN: KNOX T RIGHT MUN: KNOX T

		0250/0665 BMSBG 17/0453/0250/0665
	065560 FT	065560 FT 2 0 17046 0 00 0279+19
		0250/0000 LENGTH(AH 2981 BK 0913)
	064647 FT	064647 FT 2 0 17046 0 00 0269+64
OAK RIDGE RD		NC BOARDMAN TO OLANTA RD
(SR2015 SEG 0120/3282)	0240/0000	0240/0000 LENGTH(AH 0913 BK 2949)
RIDGE RD		
(T565)	0230/2854	
	061698 FT	061698 FT 2 0 17046 0 00 0240+46
		VILLAGE: BOARDMAN
		0230/0000 LENGTH(AH 2949 BK 3009)
	058689 FT	058689 FT 2 0 17046 0 00 0210+40
		0220/0000 LENGTH(AH 3009 BK 3446)
		KNOX
		0210/2442 BIGLER T
		0210/0019 BMSEN 17/0453/0210/0000
	055243 FT	055243 FT 2 0 17046 0 00 0175+96
		LOST RUN
		BMSBG 17/0453/0210/0000
		0210/0000 LENGTH(AH 3446 BK 2040)

DIR: B TOTAL LEN: 21.568 MI. DIST: 02-2 SR: 453
LEFT MUN: BIGLER T RIGHT MUN: BIGLER T

	053203 FT	053203 FT 2 0 17046 0 00 0155+40 0204/0000 LENGTH(AH 2040 BK 2039)
2 0 17046 0 00 0134+84 PINE RUN RD (SR3007 SEG 0010/0000)	051164 FT 0200/0000	051164 FT 0200/0000 LENGTH(AH 2039 BK 0697) PINE RUN STRUCTURE LENGTH 20 FT 0190/0466 BMSID 17/0453/0190/0466
	050467 FT	050467 FT 2 0 17046 0 00 0127+75 0190/0000 LENGTH(AH 0697 BK 2884)
	047583 FT	047583 FT 2 0 17046 0 00 0098+91 VILLAGE: BELSENA MILLS 0180/0000 LENGTH(AH 2884 BK 2804)
	044779 FT	044779 FT 2 0 17046 0 00 0070+50 0170/0000 LENGTH(AH 2804 BK 3587)

DIR: B TOTAL LEN: 21.568 MI. DIST: 02-2 SR: 453
LEFT MUN: BIGLER T RIGHT MUN: BIGLER T

041192 FT

041192 FT 2 0 17046 0 00 0036+30
0160/0000 LENGTH(AH 3587 BK 3477)

ELM ST
(T840) 0150/0429

037715 FT DERA TO BOARDMAN RD
INTER-BK MAIN ST
(SR0053 SEG 0260/1634)

2 0 17046 0 00 0000+00 037715 FT
MAIN ST
(SR0053 SEG 0260/1634) 0150/0000
037715 FT

0150/0000 LTH AH 003477 BK 000662
037715 FT
7144/0000 LTH AH 000662 BK 003213
INTER-AHD MAIN ST
(SR0053 SEG 0270/0282)
MAIN ST
0140/3213 (SR0053 SEG 0270/0282)

034502 FT

034502 FT 1 0 00276 0 00 0519+57
VILLAGE: MADERA
NC BEULA TO MADERA RD
SUBSTATION RD
(T550)

CHESTERFIELD RD
(T891) 0140/0000

0140/0000 LENGTH(AH 3213 BK 3439)

031063 FT

031063 FT 1 0 00276 0 00 0485+18
0130/0000 LENGTH(AH 3439 BK 2532)

DIR: B TOTAL LEN: 21.568 MI. DIST: 02-2 SR: 453
LEFT MUN: BIGLER T RIGHT MUN: BIGLER T

028531 FT

028531 FT 1 0 00276 0 00 0460+21
VILLAGE: BANION JUNCT
S 0120/0000 LENGTH(AH 2532 BK 2490)

1 0 00276 0 00 0435+31 026041 FT
HEGARTY TO SMOKE RUN RD
(SR2002 SEG 0180/3848) 0110/0000
FROM 2002/0180 SH
(CONN) 0100/3424

026041 FT
S 0110/0000 LENGTH(AH 2490 BK 3562)

022479 FT

022479 FT 1 0 00276 0 00 0399+33
NC RAMEY TO BEULAH RD
S 0100/0000 LENGTH(AH 3562 BK 2625)

JOHN ST
0090/1388 (T554)

019854 FT

019854 FT 1 0 00276 0 00 0373+11
RAMEY TO MADERA RD
(SR2009 SEG 0050/0000)
MCCULLY ST
(SR2006 SEG 0010/0000)
BIGLER
RAMEY B

COPENHAVER ST

DIR: B TOTAL LEN: 21.568 MI. DIST: 02-2 SR: 453
LEFT MUN: BIGLER T RIGHT MUN: BIGLER T

(T913)	0090/0000	==		0090/0000	LENGTH(AH 2625 BK 2125)
					HENRIETTA ST
			==	0080/1767	(BORO)
MAPLE ST					
(BORO)	0080/1438	==			
WILLIAMS ST					
(BORO)	0080/1373	==			
ZOLYAK ST					
(BORO)	0080/0417	==			
1 0 00276 0 00 0351+99	017729 FT			017729 FT	
PATAKY ST					
(BORO)	0080/0000	==		0080/0000	LENGTH(AH 2125 BK 1870)
					GRACE ST
			==	0070/0892	(BORO)
RAILROAD ST					
(BORO)	0070/0682	==			
					SHORT ST
			==	0070/0377	(BORO)
					AL
			==	0070/0186	(BORO)
	015859 FT			015859 FT	1 0 00276 0 00 0333+32
					MAIN ST
					(SR0253 SEG 0150/0000)
				NC UNION ST	
					UNION ST
					(SR2009 SEG 0040/1865)
				INTER-BK	MAIN ST
					(SR0253 SEG 0150/0000)
				0070/0000	LTH AH 001870 BK 024218
	015859 FT			015859 FT	
				7064/0000	LTH AH 024218 BK 003053
				INTER-AHD	ALLEMANS TO JANESVILLE
ALLEMANS TO JANESVILLE					(SR0253 SEG 0040/0000)
(SR0253 SEG 0040/0000)	0060/3053			0060/3053	GULICH T
	012806 FT			012806 FT	1 0 00857 0 00 0128+29
				0060/0000	LENGTH(AH 3053 BK 2747)

DIR: B TOTAL LEN: 21.568 MI. DIST: 02-2 SR: 453
LEFT MUN: GULICH T RIGHT MUN: GULICH T

010059 FT

010059 FT 1 0 00857 0 00 0100+59
0050/0000 LENGTH(AH 2747 BK 2506)

007553 FT

007553 FT 1 0 00857 0 00 0075+55
0040/0000 LENGTH(AH 2506 BK 2502)

005051 FT

005051 FT 1 0 00857 0 00 0050+51
0030/0000 LENGTH(AH 2502 BK 2547)

002504 FT

002504 FT 1 0 00857 0 00 0025+04
0020/0000 LENGTH(AH 2547 BK 2504)

SR 2003 SH
(SR2003 SEG 0010/0558) 0010/0565
000000 FT

000000 FT 1 0 00857 0 00 0000+00
NC SR 0453 SH
REF-BK SR 0453 SH
(SR0453 SEG 0250/2661)
MFC BEGIN = D
BK-BLAIR (07)
0010/0000 LENGTH(AH 2504 BK 0000)

DIR: B TOTAL LEN: 5.404 MI. DIST: 02-2 SR: 410
LEFT MUN: BRADY T RIGHT MUN: BRADY T

028531 FT
STATION RD
(T364)
TWENTY EIGHTH DIVISION
(SR0219 SEG 0740/0510) 0110/2402

028531 FT
INTER-AHD TWENTY EIGHTH DIVISION
(SR0219 SEG 0740/0510)
GOLDEN YOKE RD
0110/2402 (SR4006 SEG 0080/3684)

DIR: B TOTAL LEN: 5.404 MI. DIST: 02-2 SR: 410
LEFT MUN: BRADY T RIGHT MUN: BRADY T

		==	0110/1374 COMMUNITY CENTER RD (T979)
CHURCH RD (T372)	0110/1307	==	
	026129 FT		026129 FT 1 0 00189 0 00 0261+41 VILLAGE: LUTHERSBURG S 0110/0000 LENGTH(AH 2402 BK 2712)
	023417 FT		023417 FT 1 0 00189 0 00 0234+93 S 0100/0000 LENGTH(AH 2712 BK 2140)
	021277 FT		021277 FT 1 0 00189 0 00 0213+52 STUMP CREEK STRUCTURE LENGTH 17 FT BMSID 17/0410/0090/0000 S 0090/0000 LENGTH(AH 2140 BK 3176)
	018101 FT	==	018101 FT 1 0 00189 0 00 0181+05 EVERGREEN RD (T363) WEBER RD (T991) S 0080/0000 LENGTH(AH 3176 BK 2198)

DIR: B TOTAL LEN: 5.404 MI. DIST: 02-2 SR: 410
LEFT MUN: BRADY T RIGHT MUN: BRADY T

BANCOSKY RD (T365)	0070/0169 015903 FT	015903 FT	1 0 00189 0 00 0159+04 DONAHUE RD (SR4006 SEG 0010/0000)
		0070/0000	LENGTH(AH 2198 BK 2390)
	013513 FT	013513 FT	1 0 00189 0 00 0133+40 BARABAS RD (T343)
		0060/0000	LENGTH(AH 2390 BK 2675)
MINE RD (SR4003 SEG 0010/0000)	0050/1051	0050/1051	UNION CEMETERY RD (T368)
LC TO HAAG RD (CONN) 1 0 00189 0 00 0108+30	0050/0506 010838 FT	010838 FT	
HAAG RD (T346)	0050/0000	0050/0000	LENGTH(AH 2675 BK 2818)
		0040/0618	BRADY TROUTVILLE B
	008020 FT	008020 FT	1 0 00189 0 00 0080+22 NC SHAMOKIN TR
		0040/0000	LENGTH(AH 2818 BK 1934)
		0030/0993	FIRST ST (BORO)
		0030/0714	SECOND ST (BORO)
		0030/0428	THIRD ST (BORO)

DIR: B TOTAL LEN: 5.404 MI. DIST: 02-2 SR: 410
LEFT MUN: TROUTVILLE B RIGHT MUN: TROUTVILLE B

			FOURTH ST
		==	0030/0249 (BORO)
			SHAFFER ST
		==	0030/0077 (BORO)
	006086 FT		006086 FT 1 0 00189 0 00 0060+89
		S	0030/0000 LENGTH(AH 1934 BK 2932)
			WALNUT ST
		==	0020/2627 (BORO)
POINT AV (SR4001 SEG 0020/3790)	0020/2570		
			FIFTH ST
		==	0020/2313 (BORO)
			UNKNOWN RD
		==	0020/2102 (BORO)
			SEVENTH ST
		==	0020/1673 (BORO)
			HILL ST
		==	0020/0800 (BORO)
BEAVER ST (BORO)	0020/0731	==	SHEPLER LN
		==	0020/0731 (BORO)
			UNKNOWN RD
		==	0020/0516 (BORO)
ELLINGER ST (BORO)	0020/0469	==	
			PLUM AL
		==	0020/0316 (BORO)
	003154 FT		003154 FT 1 0 00189 0 00 0031+61
			NC MAIN ST
			MCGEES MILLS RD
			(SR3009 SEG 0280/2300)
			TROUTVILLE
			BRADY T
		S	0020/0000 LENGTH(AH 2932 BK 3154)
	000000 FT		000000 FT 1 0 00189 0 00 0000+00
			NC TROUTVILLE RD
		*	REF-BK TROUTVILLE RD
			(SR0410 SEG 0070/1269)
			MFC BEGIN = D
			BK-JEFFERSON (33)
		S	0010/0000 LENGTH(AH 3154 BK 0000)

DIR: B TOTAL LEN: 35.765 MI. DIST: 02-2 SR: 322
LEFT MUN: DECATUR T RIGHT MUN: DECATUR T

188839 FT

0 0 00000 0 00 0000+00 188390 FT
SR0053 SH
(SR0053 SEG 0590/0000) 0776/0000
FROM 0053/0590 SH
(CONN) 0774/1035

187247 FT

GRAHAM STATION
(T678) 0760/0810

183935 FT

181185 FT

188751 FT AH-CENTRE (14)
* REF-AHD TWENTY EIGHTH DIVISION
0776/0449 (SR0322 SEG 0012/0000)
188302 FT
S 0776/0000 LENGTH(AH 0449 BK 1143)

SIGN STRUCTURE
0774/0969 BMSID 17/0322/0774/0969
0774/0380 (AAR 000400*)#TRKS 01
187159 FT 1 0 00057 0 00 0242+02
IRVIN RD
(T138)
S 0774/0000 LENGTH(AH 1143 BK 3312)
PLEASANT HILL RD
0770/2838 (SR2024 SEG 0330/1341)

(APRA) VALLEY TIRE
VALLEY TIRE RD
0770/0764 (PRDR)
(APRA) SCOTTS POOLS
SCOTTS POOLS RD
0770/0621 (PRDR)

183847 FT 1 0 00057 0 00 0274+67
S 0770/0000 LENGTH(AH 3312 BK 2750)

DECATUR HILL
0760/0833 (T678)

181097 FT 1 0 00057 0 00 0302+56
S 0760/0000 LENGTH(AH 2750 BK 2272)
0750/2272 BMSEN 17/0322/0750/2223
1 0 00057 0 00 0303+05
LAUREL RUN

DIR: B TOTAL LEN: 35.765 MI. DIST: 02-2 SR: 322
LEFT MUN: DECATUR T RIGHT MUN: DECATUR T

0750/2223 BMSBG 17/0322/0750/2223

0750/0978 BMSEN 17/0322/0750/0890
1 0 00057 0 00 0316+29
LAUREL RUN
0750/0890 BMSBG 17/0322/0750/0890

178913 FT
178825 FT 1 0 00057 0 00 0325+12
5 0750/0000 LENGTH(AH 2272 BK 2272)

(APRA) JEM INDUSTRIES R
JEM INDUSTRIES RD
POI 0740/1288 (PRDR)

176641 FT
176553 FT 1 0 00057 0 00 0348+15
5 0740/0000 LENGTH(AH 2272 BK 2382)

174259 FT
174171 FT 1 0 00057 0 00 0372+04
DECATUR
BOGGS T
5 0730/0000 LENGTH(AH 2382 BK 2911)

171348 FT
171260 FT 1 0 00057 0 00 0404+66
MFC BEGIN = B
5 0720/0000 LENGTH(AH 2911 BK 0760)

FROM 2007/0310 SH
0712/0517 (CONN)
HILLTOP RD
(T679)
BLUE BALL RD
HILLTOP RD
(T679)
BLUE BALL RD
(SR2007 SEG 0310/1330) 0713/0415 0712/0415 (SR2007 SEG 0310/1330)
170500 FT 0 0 00000 0 00 0000+00

DIR: B TOTAL LEN: 35.765 MI. DIST: 02-2 SR: 322
LEFT MUN: BOGGS T RIGHT MUN: BOGGS T

0 0 00000 0 00 0000+00 170588 FT MFC BEGIN = B LENGTH(AH 0760 BK 2372) 0713/0000		0712/0000	TO 2007/0310 SH (CONN) MFC BEGIN = B LENGTH(AH 0760 BK 2372)
LAUREL RUN RD (T676) 0710/1510		0710/0960	DUPREE RD (T674)
168216 FT		0710/0000	168128 FT 1 0 00057 0 00 0432+39 VILLAGE: WEST DECATUR LENGTH(AH 2372 BK 2206) LAUREL RUN STRUCTURE LENGTH 28 FT
		0700/2178	BMSID 17/0322/0700/2178
166010 FT		0700/0000	165922 FT 1 0 00057 0 00 0454+31 LENGTH(AH 2206 BK 2399)
		0690/0976	LAUREL RUN STRUCTURE LENGTH 28 FT BMSID 17/0322/0690/0976
LAUREL RUN RD (T676) 0690/0291 163611 FT		0690/0528	ARC RD (T683)
		0690/0000	163523 FT 1 0 00057 0 00 0478+25 LENGTH(AH 2399 BK 3447)
		0680/1975	LAUREL RUN STRUCTURE LENGTH 9 FT BMSID 17/0322/0680/1975
WALLACETON RD (SR2029 SEG 0020/0000) 0680/1770		0680/1770	ARC RD (T683)
		0680/1119	BOGGS WALLACETON B

DIR: B TOTAL LEN: 35.765 MI. DIST: 02-2 SR: 322
LEFT MUN: BOGGS T RIGHT MUN: BOGGS T

160164 FT

WALLACETON RD
(SR2029 SEG 0030/1278) 0670/1693

157933 FT

155754 FT

LOGGERS EQUIPMENT CO RD
(PRDR) 0660/0000

153227 FT

LC TO CLEARFIELD ST
(CONN) 0640/2619
CLEARFIELD ST
(T337) 0640/2120

GREEN RD
(T355) 0640/0843

150496 FT

FROM 2030/0050 SH
(CONN) 0630/1296

160076 FT 1 0 00057 0 00 0512+76
0680/0000 LENGTH(AH 3447 BK 2231)
WALLACETON
0670/1877 BOGGS T
WALLACETON RD
0670/1693 (SR2029 SEG 0030/1278)

157845 FT 1 0 00057 0 00 0534+84
0670/0000 LENGTH(AH 2231 BK 2179)

155666 FT 1 0 00057 0 00 0556+84
(APRA) LOGGERS EQUIPMEN
BOGGS
BRADFORD T
0660/0000 LENGTH(AH 2179 BK 2527)

BAUGHMAN RD
0650/0841 (T339)

153139 FT 1 0 00057 0 00 0582+28
0650/0000 LENGTH(AH 2527 BK 2731)

0640/2120 (APRA) NEW ENTERPRISE S
0640/1822 (AAR 528144S)#TRKS 01

150408 FT 1 0 00057 0 00 0608+23
0640/0000 LENGTH(AH 2731 BK 2261)

BIGLER CUTOFF RD
(SR2030 SEG 0050/0000)
0630/1393

DIR: B TOTAL LEN: 35.765 MI. DIST: 02-2 SR: 322
LEFT MUN: BRADFORD T RIGHT MUN: BRADFORD T

148235 FT
MC DOWELL RD
(T321) 0630/0000

148147 FT 1 0 00057 0 00 0631+96
WALKER RD
(T335)
S 0630/0000 LENGTH(AH 2261 BK 2274)

145961 FT

145873 FT 1 0 00057 0 00 0654+59
VILLAGE: BIGLER
S 0620/0000 LENGTH(AH 2274 BK 2498)

143463 FT

143375 FT 1 0 00057 0 00 0679+57
S 0610/0000 LENGTH(AH 2498 BK 2356)

FORCEY RUN
STRUCTURE LENGTH 12 FT
0600/1094 BMSID 17/0322/0600/1094

1 0 00057 0 00 0703+29 141107 FT
PETERS RD
(T347) 0600/0000

141019 FT TURNER RD
(T349)
S 0600/0000 LENGTH(AH 2356 BK 2653)

0590/0437 BMSEN 17/0322/0590/0423
1 0 00057 0 00 0725+37
NO UNDERPASS INFORMATIO
0590/0423 BMSBG 17/0322/0590/0423
138454 FT

138366 FT 1 0 00057 0 00 0729+66
S 0590/0000 LENGTH(AH 2653 BK 1361)

DIR: B TOTAL LEN: 35.765 MI. DIST: 02-2 SR: 322
LEFT MUN: BRADFORD T RIGHT MUN: BRADFORD T

			VALLEY FORK STRUCTURE LENGTH 13 FT
		0580/0126	BMSID 17/0322/0580/0126
	137093 FT	137005 FT	1 0 00057 0 00 0743+85 SHILOH RD (SR1012 SEG 0020/0000)
		5 0580/0000	LENGTH(AH 1361 BK 2462)
TO 0970/0012 SH (CONN)	0570/0239		
1 0 00057 0 00 0768+02 SR 0970 SH (SR0970 SEG 0012/0000)	134631 FT 0570/0000	134543 FT	SR 2049 SH (SR2049 SEG 0050/2969)
		5 0570/0000	LENGTH(AH 2462 BK 2842)
FROM 0970/0012 SH (CONN)	0560/2608		
FAMILY MOBILE HOMES RD (PRDR)	0560/1270	0560/1270	(APRA) FAMILY MOBILE HO
BURKETTS RD (TWP)	0560/0331 131789 FT	131701 FT	1 0 00057 0 00 0796+19
		5 0560/0000	LENGTH(AH 2842 BK 1820)
		0550/0805	BIGLER CUTOFF RD (SR2030 SEG 0010/0000) DRAINAGE STRUCTURE LENGTH 14 FT
		0550/0437	BMSID 17/0322/0550/0437
1 0 00057 0 00 0814+25 CLOVER HILL RD (T307)	129969 FT 0550/0000	129881 FT 5 0550/0000	LENGTH(AH 1820 BK 2130)
ZIMMERMAN RD (T305)	0540/1873		
			POST OFFICE RD

DIR: B TOTAL LEN: 35.765 MI. DIST: 02-2 SR: 322
LEFT MUN: BRADFORD T RIGHT MUN: BRADFORD T

		0540/0523 (T309)
	127839 FT	127751 FT 1 0 00057 0 00 0835+77
		VILLAGE: MINERAL SPRING
		0540/0000 LENGTH(AH 2130 BK 2953)
	124886 FT	124798 FT 1 0 00057 0 00 0865+00
		0530/0000 LENGTH(AH 2953 BK 2477)
TO 1010/0010 SH (CONN)	0520/0115	
	122409 FT	122321 FT 1 0 00057 0 00 0889+71
		0520/0000 LENGTH(AH 2477 BK 2531)
		BR ROARING R
		STRUCTURE LENGTH 11 FT
		0510/2520 BMSID 17/0322/0510/2520
NEEDFUL RD (SR1010 SEG 0010/0000) FROM 1010/0010 SH (CONN)	0510/2511	
	0510/2382	
	119878 FT	119790 FT 1 0 00057 0 00 0915+00
		0510/0000 LENGTH(AH 2531 BK 2919)
		LC TO UNKNOWN RD
		0500/2149 (CONN)
		(APRA) GREENLAND CONST.
		UNKNOWN RD
		0500/1709 (TWP)
	116959 FT	116871 FT 1 0 00057 0 00 0944+14

DIR: B TOTAL LEN: 35.765 MI. DIST: 02-2 SR: 322
LEFT MUN: BRADFORD T RIGHT MUN: BRADFORD T

			BRADFORD
			LAWRENCE T
			0500/0000 LENGTH(AH 2919 BK 2881)
UNIVERSITY DRIVE (T969)	0490/2457		
			(APRA) RUDD EQUIPMENT C
			RUDD EQUIPMENT CO RD
		POI	0490/2088 (PRDR)
US ARMY RESERVE RD (GOVT)	0490/1548	POI	0490/1548 (APRA) US ARMY RESERVE
CHARLES RD (T965)	0490/1255		
1 0 00057 0 00 0972+00	114078 FT		113990 FT
KURTZ RD (T963)	0490/0000		0490/0000 LENGTH(AH 2881 BK 2203)
			0480/2003 BMSEN 17/0322/0480/1576
			1 0 00057 0 00 0975+59
			CLEARFIELD CREEK
			0480/1576 BMSBG 17/0322/0480/1576
			0480/1403 (AAR 528137G)#TRKS 01
			21ST ST
			0480/0334 (T529)
	111875 FT		111787 FT 1 0 00057 0 00 0995+00
LEONARD ST (CNTY)	0480/0000	POI	(APRA) TO PADOT DIST 2-
			0480/0000 LENGTH(AH 2203 BK 1087)
			UNKNOWN RD
			0472/0788 (TWP)
			NINETEENTH ST
			0472/0560 (T136)
			FROM 8016/0760 SH
			0472/0089 (CONN)
	110788 FT		110700 FT 0 0 00000 0 00 0000+00
			RAMP D RD
			(SR8016 SEG 0760/1287)
			MFC BEGIN = B
			0472/0000 LENGTH(AH 1087 BK 1742)
RAMP C RD (SR8016 SEG 0750/0000)			RAMP C RD
			(SR8016 SEG 0750/0000)
	0471/1731		0470/1722
			TO 8016/0750 SH
			0470/1483 (CONN)
LR 1106			LR 1106
OP ID 17/0879/0310/0770	0471/1289		0470/1289 OP ID 17/0879/0310/0770

DIR: B TOTAL LEN: 35.765 MI. DIST: 02-2 SR: 322
LEFT MUN: LAWRENCE T RIGHT MUN: LAWRENCE T

TO 8016/0260 SH (CONN)	0471/1140			
RAMP B RD (SR8016 SEG 0260/0000)	0471/0956		0470/0956	RAMP B RD (SR8016 SEG 0260/0000)
WOODLAND RD (SR1004 SEG 0090/1032)	0471/0947		0470/0947	NC WOODLAND RD WOODLAND RD (SR1004 SEG 0090/1032)
RAMP A RD (SR8016 SEG 0250/0659)	0471/0938		0470/0938	RAMP A RD (SR8016 SEG 0250/0659)
0 0 00000 0 00 0000+00	109037 FT		108958 FT	1 0 00057 0 00 1026+99
MFC BEGIN = B LENGTH(AH 1751 BK 2535)	0471/0000	S	S 0470/0000	MFC BEGIN = B LENGTH(AH 1742 BK 2535)
HAMMERMILL RD (T602)	0460/2460			
			0460/2410	LAWRENCE CLEARFIELD B
			0460/2360	BLOOM AL (BORO)
			0460/2175	THIRTEENTH ST (BORO)
			0460/1821	TWELFTH ST (BORO)
			0460/1639	EVANS AV (BORO)
			0460/1456	ELEVENTH ST (BORO)
			0460/1271	MARION AV (BORO)
			0460/0962	TENTH ST (BORO)
			0460/0733	NINTH ST (BORO)
			0460/0548	MITCHELL AV (BORO)
TECHNOLOGY DRIVE (BORO)	0460/0366	POI	0460/0366	(APRA) CLFD. CO. TECHNO EIGHTH ST (BORO)
			0460/0184	POODLE AV (BORO)
	106502 FT		106423 FT	1 0 00057 0 00 1048+65
			S 0460/0000	SEVENTH ST (BORO) LENGTH(AH 2535 BK 2087)
			0450/1822	CANOE AV (BORO)

DIR: B TOTAL LEN: 35.765 MI. DIST: 02-2 SR: 322
LEFT MUN: CLEARFIELD B RIGHT MUN: CLEARFIELD B

			SIXTH ST
		0450/1575	(BORO)
			SANSONE AV
		0450/1337	(BORO)
			FIFTH ST
		0450/1094	(BORO)
			SHORT AV
		0450/0852	(BORO)
			FOURTH ST
		0450/0611	(BORO)
ELK AV (BORO)	0450/0467 104415 FT	104336 FT	1 0 00057 0 00 1069+61
			DAISY ST (BORO)
			NC BIGLER AV
		0450/0000	LENGTH(AH 2087 BK 1649)
			THIRD ST (BORO)
		0440/0487	
PARK PL (BORO)	0440/0228 102766 FT	102687 FT	1 0 00057 0 00 1086+07
			SECOND ST (SR0153 SEG 0401/1764) (SR0153 SEG 0400/1619)
			FRONT ST (SR0153 SEG 0400/1619) (SR0153 SEG 0401/1764)
		0440/0000	LENGTH(AH 1649 BK 0406)
		0430/0357	BMSEN 17/0322/0430/0032 2 0 17052 1 00 0003+57 W BR SUSQ R
		0430/0032	BMSBG 17/0322/0430/0032
2 0 17052 1 00 0003+68	102360 FT	102281 FT	
RIVER ST (BORO)	0430/0000 102213 FT	0430/0000	LENGTH(AH 0406 BK 0147)
		102134 FT	2 0 17052 0 00 0000+00
			FRONT ST (BORO)
			NC BRIDGE ST
			NICHOLS ST (BORO)
		0420/0000	LENGTH(AH 0147 BK 2209)
LC TO RIVER ST (BORO)			

DIR: B TOTAL LEN: 35.765 MI. DIST: 02-2 SR: 322
LEFT MUN: CLEARFIELD B RIGHT MUN: CLEARFIELD B

LEFT		RIGHT	
KELLY AV (BORO)	0414/2047		
		0414/1988	MARTIN ST (BORO)
		0414/1784	MERRILL ST (BORO)
AL (BORO)	0414/1763		
		0414/1525	BORO AL (BORO) FULTON ST (BORO)
SR 1001 SH (SR1001 SEG 0112/0000)	0414/1291	0414/1291	CLEARFIELD LAWRENCE T
FRONT ST (SR1013 SEG 0020/0000)	0414/1027		
TOWNSHIP AL (TWP)	0414/0850		
		0414/0693	(AAR 148715J)#TRKS 01
		0414/0679	SMITH ST (T967)
POPLAR AV ET (T889)	0414/0484		
TOWNSHIP AL (TWP)	0414/0362	0414/0362	WILLIAMS ST (T624)
TOWNSHIP AL (TWP)	0414/0255		
MAPLE ST (T887)	0414/0107 100004 FT		
		099925 FT	2 0 17041 0 00 0026+21
		0414/0000	MFC BEGIN = B LENGTH(AH 2209 BK 2260)
		0410/1967	WEAVER ST (T968)
			NC FRONT ST
		0410/1848	LC TO T968 RD (CONN)
TOWNSHIP RD (TWP)	0411/1616		
		0410/1099	UNKNOWN RD (TWP)
TOWNSHIP RD (TWP)	0411/0553		
		0410/0042	UNKNOWN RD (TWP)
2 0 17041 0 00 0050+13 097266 FT LENGTH(AH 2738 BK 2559)	0411/0000	097665 FT 0410/0000	2 0 17041 0 00 0045+36 LENGTH(AH 2260 BK 2997)

DIR: B TOTAL LEN: 35.765 MI. DIST: 02-2 SR: 322
LEFT MUN: LAWRENCE T RIGHT MUN: LAWRENCE T

CROSSOVER RD (CONN)	0401/1542	0400/1470	CROSSOVER RD (CONN)
		0400/0550	DMS SIGN STRUCTURE BMSID 17/0322/0400/0550
PARADISE SCHOOL RD (T389)	0401/0431	0400/0359	PARADISE SCHOOL RD (T388)
2 0 17041 0 00 0075+89 094707 FT		094668 FT	2 0 17041 0 00 0074+71
LENGTH(AH 2559 BK 2435)	0401/0000	0400/0000	LENGTH(AH 2997 BK 2512)
BMSEN 17/0322/0390/2175	0391/2283	0390/2228	BMSEN 17/0322/0390/2175
2 0 17041 0 00 0078+24			2 0 17041 0 00 0078+24
MOOSE CREEK			MOOSE CREEK
BMSBG 17/0322/0390/2175	0391/2230	0390/2175	BMSBG 17/0322/0390/2175
LC TO FLEGAL RD (CONN)	0391/1358	0390/1305	LC FROM FLEGAL RD (CONN)
FLEGAL RD (T519)			FLEGAL RD (T519)
FLEGAL RD (T519)	0391/1125	0390/1178	FLEGAL RD (T519)
LC FROM FLEGAL RD (CONN)	0391/1039	0390/1029	LC TO FLEGAL RD (CONN)
BMSEN 17/0322/0390/0552	0391/0558	0390/0607	BMSEN 17/0322/0390/0552
2 0 17041 0 00 0094+71			2 0 17041 0 00 0094+71
MOOSE CREEK			MOOSE CREEK
BMSBG 17/0322/0390/0552	0391/0503	0390/0552	BMSBG 17/0322/0390/0552
2 0 17041 0 00 0099+63 092272 FT		092156 FT	2 0 17041 0 00 0100+47
LENGTH(AH 2435 BK 2504)	0391/0000	0390/0000	LENGTH(AH 2512 BK 2468)
LC TO TURNPIKE AV (CONN)	0381/2345	0380/2287	LC FROM TURNPIKE AV (CONN)
TURNPIKE RD (T971)			TURNPIKE AV (T971)
OLD PENFIELD RD (T149)	0381/2156	0380/2186	OLD PENFIELD RD (T149)
		0380/1884	LC TO TURNPIKE AV (CONN)
CROSSOVER RD (CONN)	0381/0796	0380/0792	CROSSOVER RD (CONN)
2 0 17041 0 00 0125+10 089768 FT		089688 FT	2 0 17041 0 00 0125+15
LENGTH(AH 2504 BK 2493)	0381/0000	0380/0000	LENGTH(AH 2468 BK 2522)
CROSSOVER RD (CONN)	0371/2340	0370/2362	CROSSOVER RD (CONN)

DIR: B TOTAL LEN: 35.765 MI. DIST: 02-2 SR: 322
LEFT MUN: LAWRENCE T RIGHT MUN: LAWRENCE T

2 0 17041 0 00 0149+71 087275 FT
LENGTH(AH 2493 BK 2522) 0371/0000 S

087166 FT 2 0 17041 0 00 0150+37
S 0370/0000 LENGTH(AH 2522 BK 2519)

2 0 17041 0 00 0175+14 084753 FT
MOUNT ZION RD
(SR1003 SEG 0080/1632)
LENGTH(AH 2522 BK 2611) 0361/0000 S

084647 FT 2 0 17041 0 00 0175+33
MOUNT ZION RD
(SR1003 SEG 0080/1511)
S 0360/0000 LENGTH(AH 2519 BK 2426)
RAMP A RD
0350/2215 (SR9112 SEG 0010/0000)

LAWRENCE
PINE T 0351/0355

LAWRENCE
0350/0309 PINE T

2 0 17041 0 00 0201+25 082142 FT
LENGTH(AH 2611 BK 2388) 0351/0000 S
CROSSOVER RD
(CONN) 0341/2194

082221 FT 2 0 17041 0 00 0199+81
S 0350/0000 LENGTH(AH 2426 BK 2527)
CROSSOVER RD
0340/2246 (CONN)

2 0 17041 0 00 0225+13 079754 FT
LENGTH(AH 2388 BK 2500) 0341/0000 S

079694 FT 2 0 17041 0 00 0225+08
S 0340/0000 LENGTH(AH 2527 BK 2492)

2 0 17041 0 00 0250+00 077254 FT
LENGTH(AH 2500 BK 2495) 0331/0000 S

077202 FT 2 0 17041 0 00 0250+00
S 0330/0000 LENGTH(AH 2492 BK 2558)

DIR: B TOTAL LEN: 35.765 MI. DIST: 02-2 SR: 322
LEFT MUN: PINE T RIGHT MUN: PINE T

2 0 17041 0 00 0275+08 074759 FT
LENGTH(AH 2495 BK 2732) 0321/0000 S

2 0 17041 0 00 0300+00 072027 FT
LENGTH(AH 2732 BK 1995) 0311/0000 S
CROSSOVER RD
(CONN) 0301/1593

2 0 17041 0 00 0321+85 070032 FT
SR 0153 SH
(SR0153 SEG 0411/0000)
MFC BEGIN = B
LENGTH(AH 1995 BK 1679) 0301/0000 S
RAMP B RD
(SR9110 SEG 0010/0244) 0290/1482

068353 FT

065762 FT

074644 FT 2 0 17041 0 00 0275+08
S 0320/0000 LENGTH(AH 2558 BK 2678)

071966 FT 2 0 17041 0 00 0300+00
S 0310/0000 LENGTH(AH 2678 BK 1934)
CROSSOVER RD
0300/1550 (CONN)

RAMP A RD
0300/0217 (SR9110 SEG 0750/0258)
070032 FT 2 0 17041 0 00 0321+85
SR 0153 SH
(SR0153 SEG 0411/0000)
MFC BEGIN = B
S 0300/0000 LENGTH(AH 1934 BK 1679)
RAMP A RD
0290/1482 (SR9110 SEG 0750/0000)

(APRA) PADOT STOCKPILE
PADOT STOCKPILE #05 RD
0290/0086 (GOVT)
068353 FT 1 0 00862 0 00 0547+57
S 0290/0000 LENGTH(AH 1679 BK 2591)

065762 FT 1 0 00862 0 00 0521+77
DRY HOLLOW RD
(FRST)

DIR: B TOTAL LEN: 35.765 MI. DIST: 02-2 SR: 322
LEFT MUN: PINE T RIGHT MUN: PINE T

			0280/0000 LENGTH(AH 2591 BK 1619)
		==	0270/0047 ROCTON TOWER RD (FRST)
1 0 00862 0 00 0505+41	064143 FT		064143 FT
SCHOEFIELD RD (FRST)	0270/0000	==	0270/0000 LENGTH(AH 1619 BK 1968)
	062175 FT		062175 FT 1 0 00862 0 00 0485+52
			0260/0000 LENGTH(AH 1968 BK 2220)
DUBEC RD (FRST)	0250/0256	==	
	059955 FT		059955 FT 1 0 00862 0 00 0463+60
			0250/0000 LENGTH(AH 2220 BK 2434)
	057521 FT		057521 FT 1 0 00862 0 00 0439+05
			0240/0000 LENGTH(AH 2434 BK 2521)
		==	0230/1091 GREENWOOD RD (T488)
	055000 FT		055000 FT 1 0 00862 0 00 0414+06
			PINE
			UNION T
			0230/0000 LENGTH(AH 2521 BK 3861)

DIR: B TOTAL LEN: 35.765 MI. DIST: 02-2 SR: 322
LEFT MUN: UNION T RIGHT MUN: UNION T

051139 FT

051139 FT 1 0 00862 0 00 0375+27
S 0220/0000 LENGTH(AH 3861 BK 2323)

1 0 00862 0 00 0352+04 048816 FT
SPRUCE HILL RD
(T858) 0210/0000

048816 FT
S 0210/0000 LENGTH(AH 2323 BK 2797)

046019 FT

046019 FT 1 0 00862 0 00 0324+07
S 0200/0000 LENGTH(AH 2797 BK 2484)

043535 FT

043535 FT 1 0 00862 0 00 0299+52
S 0190/0000 LENGTH(AH 2484 BK 2486)

041049 FT

041049 FT 1 0 00862 0 00 0274+29
S 0180/0000 LENGTH(AH 2486 BK 2871)

RICE RUN
STRUCTURE LENGTH 9 FT
0170/2250 BMSID 17/0322/0170/2250

DIR: B TOTAL LEN: 35.765 MI. DIST: 02-2 SR: 322
LEFT MUN: UNION T RIGHT MUN: UNION T

038178 FT

038178 FT 1 0 00862 0 00 0245+58
0170/0000 LENGTH(AH 2871 BK 2244)

SPRUCE HILL RD
(T858) 0160/1024

0160/0934 BMSEN 17/0322/0160/0827
1 0 00862 0 00 0231+64
ANDERSON CREEK
0160/0827 BMSBG 17/0322/0160/0827

035934 FT

035934 FT 1 0 00862 0 00 0223+30
0160/0000 LENGTH(AH 2244 BK 2249)

OLD PIKE RD
(T859) 0150/1998

HOME CAMP RD
(T340) 0150/0904

1 0 00862 0 00 0200+87 033685 FT

033685 FT SOUTH ST
(T360)
0150/0000 LENGTH(AH 2249 BK 2514)

NORTH ST
(T366) 0150/0000
OLD DUBOIS RD
(T915) 0140/2137
TO 4014/0130 SH
(CONN) 0140/2095
SHAFFER RD
(SR4014 SEG 0130/3344) 0140/1911

031171 FT

031171 FT 1 0 00862 0 00 0175+79
VILLAGE: ROCKTON
SUNSET LAKE RD
(T341)
0140/0000 LENGTH(AH 2514 BK 2643)

DIR: B TOTAL LEN: 35.765 MI. DIST: 02-2 SR: 322
LEFT MUN: UNION T RIGHT MUN: UNION T

	028528 FT			0130/0132 BMSEN 17/0322/0130/0000 028528 FT 1 0 00862 0 00 0149+48 ALLEGHENY RR OR CENT RR BMSBG 17/0322/0130/0000 S 0130/0000 LENGTH(AH 2643 BK 2274)
SHORTCUT RD (T372)	0120/1748	==		
	026254 FT			026254 FT 1 0 00862 0 00 0126+41 ROCK RUN RD (T499)
			==	S 0120/0000 LENGTH(AH 2274 BK 1576)
CANARY DR (T141)	0110/1030	==		
1 0 00862 0 00 0110+50	024678 FT			024678 FT
CANARY DR (T141)	0110/0000	==		S 0110/0000 LENGTH(AH 1576 BK 2973)
		----		UNION 0100/1024 BRADY T
GILMORE RD (T982)	0100/0875	==		
GILMORE RD (T982)	0100/0147	==		
	021705 FT			021705 FT 1 0 00862 0 00 0081+31 S 0100/0000 LENGTH(AH 2973 BK 2617)
			==	BLOOM RD 0090/1174 (T351)
1 0 00862 0 00 0055+29	019088 FT			019088 FT
PINE SWAMP RD (T378)	0090/0000	==		S 0090/0000 LENGTH(AH 2617 BK 3275)

DIR: B TOTAL LEN: 35.765 MI. DIST: 02-2 SR: 322
LEFT MUN: BRADY T RIGHT MUN: BRADY T

015813 FT

015813 FT 1 0 00862 0 00 0022+34
BEARFIELD RD
(T366)
0080/0000 LENGTH(AH 3275 BK 2163)

TO 0219/0730 SH
0070/0208 (CONN)
013650 FT 1 0 00862 0 00 0000+00
VILLAGE: LUTHERSBURG
TWENTY EIGHTH DIVISION
(SR0219 SEG 0740/0000)
NC TWENTY EIGHTH DIVISION HW
INTER-BK TWENTY EIGHTH DIVISION
(SR0219 SEG 0740/0000)
MFC BEGIN = C
0070/0000 LTH AH 002163 BK 015139

013650 FT
013650 FT
7064/0000 LTH AH 015139 BK 000431
TWENTY EIGHTH DIVISION INTER-AHD
(SR0219 SEG 0804/0000)
C & M JUNCTION RD
(SR0219 SEG 0805/0000)
(SR0219 SEG 0804/0000) 0061/0431
0 0 00000 0 00 0000+00 013219 FT
MFC BEGIN = C
LENGTH(AH 0431 BK 2600) 0061/0000

INTER-AHD TWENTY EIGHTH DIVISION
(SR0219 SEG 0804/0000)
C & M JUNCTION RD
(SR0219 SEG 0805/0000)
0060/0431 (SR0219 SEG 0804/0000)
013219 FT 1 0 00060 0 00 0124+28
MFC BEGIN = C
0060/0000 LENGTH(AH 0431 BK 2600)

BRADY
0050/1938 SANDY T

1 0 00060 0 00 0105+55 010619 FT
FENDER RD
(T368) 0050/0000

010619 FT
0050/0000 LENGTH(AH 2600 BK 2986)

DIR: B TOTAL LEN: 35.765 MI. DIST: 02-2 SR: 322
LEFT MUN: SANDY T RIGHT MUN: SANDY T

007633 FT

007633 FT 1 0 00060 0 00 0077+82
LIBERTY RD
(SR4012 SEG 0030/1825)
0040/0000 LENGTH(AH 2986 BK 1819)

BUFFALO PITTSBURGH HW
(SR0119 SEG 0050/0000)
0030/0192
005814 FT
NC BEHRINGER HW
0030/0000 LENGTH(AH 1819 BK 3625)

1 0 00060 0 00 0053+49 005814 FT
RAMP A RD
(SR9101 SEG 0500/0247) 0030/0000

002189 FT

002189 FT 1 0 00060 0 00 0021+84
0020/0000 LENGTH(AH 3625 BK 2189)

THUNDERBIRD RD
(T828) 0010/0828
KIWANIS TR
(T783) 0010/0667

000000 FT

000000 FT 1 0 00060 0 00 0000+00
NC TWENTY EIGHTH DIVISION HW
REF-BK TWENTY EIGHTH DIVISION
(SR0322 SEG 0590/2058)
MFC BEGIN = C
BK-JEFFERSON (33)
0010/0000 LENGTH(AH 2189 BK 0000)

DIR: B TOTAL LEN: 1.229 MI. DIST: 02-2 SR: 286
LEFT MUN: BURNSIDE T RIGHT MUN: BURNSIDE T

006488 FT

006488 FT
INTER-AHD MAIN ST
(SR0219 SEG 0180/0000)
MAIN ST
0020/2998 (SR0219 SEG 0180/0000)
TO 0219/0170 SH
0020/2841 (CONN)

CUSH CREEK RD
(SR3024 SEG 0020/2406) 0020/1611

003490 FT

003490 FT 1 0 00262 0 00 0034+86
0020/0000 LENGTH(AH 2998 BK 3490)

000000 FT

000000 FT 1 0 00262 0 00 0000+00
NC DOWLERS RD
REF-BK SR 0286 SH
(SR0286 SEG 1140/3283)
MFC BEGIN = C
BK-INDIANA (32)
0010/0000 LENGTH(AH 3490 BK 0000)

DIR: B TOTAL LEN: 16.070 MI. DIST: 02-2 SR: 255
LEFT MUN: HUSTON T RIGHT MUN: HUSTON T

084849 FT

083086 FT

FIVE POINT RD
(T526)

0320/0594
080826 FT

DR'S LN
(T529)

0310/2412

084849 FT AH-ELK (24)
REF-AHD SR 0255 SH
0330/1763 (SR0255 SEG 0010/0000)

083086 FT 1 0 00411 0 00 0181+70
TYLER RD
(T337)
0330/0000 LENGTH(AH 1763 BK 2260)

0320/0719 BMSEN 17/0255/0320/0708
1 0 00411 0 00 0166+07
TYLER RUN
0320/0708 BMSBG 17/0255/0320/0708

080826 FT 1 0 00411 0 00 0158+98
0320/0000 LENGTH(AH 2260 BK 3392)

DIR: B TOTAL LEN: 16.070 MI. DIST: 02-2 SR: 255
LEFT MUN: HUSTON T RIGHT MUN: HUSTON T

	077434 FT	077434 FT	1 0 00411 0 00 0125+12
			VILLAGE: HOLLYWOOD
		S 0310/0000	LENGTH(AH 3392 BK 2555)
DR'S LN (T529)	0300/1181		
			MILL RUN RD
		0300/0923	(T525)
		0300/0122	BMSEN 17/0255/0300/0094
			1 0 00411 0 00 0100+56
			MILL RUN
		0300/0094	BMSBG 17/0255/0300/0094
1 0 00411 0 00 0099+65	074879 FT	074879 FT	MILL RUN RD
MT PLEASANT RD			(T525)
(T522)	0300/0000	S 0300/0000	LENGTH(AH 2555 BK 2324)
DESALVE RD (PRDR)	0290/0323		
	072555 FT	072555 FT	1 0 00411 0 00 0076+38
		S 0290/0000	LENGTH(AH 2324 BK 2495)
DILULLO RD (PRDR)	0280/2199		
		0280/1685	BMSEN 17/0255/0280/1672
			1 0 00411 0 00 0068+32
			BRANCH BENNETT RUN
		0280/1672	BMSBG 17/0255/0280/1672
		M 0280/1500	CAVC 003
	070060 FT	070060 FT	1 0 00411 0 00 0051+46
		S 0280/0000	LENGTH(AH 2495 BK 2603)

DIR: B TOTAL LEN: 16.070 MI. DIST: 02-2 SR: 255
LEFT MUN: HUSTON T RIGHT MUN: HUSTON T

067457 FT

067457 FT 1 0 00411 0 00 0025+43
0270/0000 LENGTH(AH 2603 BK 2521)

IRVEN LN
0260/0194 (T866)
064936 FT
064936 FT 1 0 00411 0 00 0000+00
VILLAGE: PENFIELD
0260/0000 LENGTH(AH 2521 BK 2733)
0250/2279 BMSEN 17/0255/0250/2244
1 0 00402 0 02 0693+62
WILSON RUN
0250/2244 BMSBG 17/0255/0250/2244
HOOVERSTOWN RD
(SR0153 SEG 0630/1383)
0250/2182
MELODY LN
0250/1675 (T867)

062203 FT

062203 FT 1 0 00402 0 02 0670+88
0250/0000 LENGTH(AH 2733 BK 2466)

WOODWARD RD
0240/1662 (T407)

059737 FT

059737 FT 1 0 00402 0 02 0646+62
0240/0000 LENGTH(AH 2466 BK 2826)

SPN WELL SERVIEC RD
(PRDR)
MT RUN RD
(T338)

0230/0500 POI 0230/0500 (APRA) SPN WELL SERVICE

0230/0278

WOODWARD RD
0230/0216 (T407)
0230/0100 BMSEN 17/0255/0230/0000

DIR: B TOTAL LEN: 16.070 MI. DIST: 02-2 SR: 255
LEFT MUN: HUSTON T RIGHT MUN: HUSTON T

056911 FT

056911 FT 1 0 00402 0 02 0618+15
BENNETT BR
BMSBG 17/0255/0230/0000
5 0230/0000 LENGTH(AH 2826 BK 2680)

RBR

0220/0069 BMSEN 17/0255/0220/0000

054231 FT

054231 FT 1 0 00402 0 02 0591+12
P3
BENNETT BRANCH CREEK
BMSBG 17/0255/0220/0000
5 0220/0000 LENGTH(AH 2680 BK 3257)

RBR

DIAMOND ST
(T519)

0210/2265

WINTERBURN RD
0210/1241 (T518)

050974 FT

050974 FT 1 0 00402 0 02 0559+37
5 0210/0000 LENGTH(AH 3257 BK 2515)

0200/0015 BMSEN 17/0255/0200/0000

048459 FT

048459 FT 1 0 00402 0 02 0533+60
VILLAGE: WINTERBURN
HEATH RUN
BMSBG 17/0255/0200/0000
5 0200/0000 LENGTH(AH 2515 BK 2091)

0190/1266 BMSEN 17/0255/0190/1258
1 0 00402 0 02 0524+96
GRAPEVINE RUN
0190/1258 BMSBG 17/0255/0190/1258

DIR: B TOTAL LEN: 16.070 MI. DIST: 02-2 SR: 255
LEFT MUN: HUSTON T RIGHT MUN: HUSTON T

046368 FT

046368 FT 1 0 00402 0 02 0512+42
S 0190/0000 LENGTH(AH 2091 BK 2554)

043814 FT

043814 FT 1 0 00402 0 02 0486+88
S 0180/0000 LENGTH(AH 2554 BK 2478)

041336 FT

041336 FT 1 0 00402 0 02 0462+03
S 0170/0000 LENGTH(AH 2478 BK 2733)
BERKEY RD
== 0160/2646 (TWP)

HICKORY RD
(T401) 0160/0980 ==

038603 FT

038603 FT 1 0 00402 0 02 0434+70
S 0160/0000 LENGTH(AH 2733 BK 2544)

PARRISH RD
(T409) 0150/0107 ==
036059 FT

036059 FT 1 0 00402 0 02 0409+26
HUSTON
SANDY T
---- S 0150/0000 LENGTH(AH 2544 BK 2629)
SHOWERS RD
== 0140/2307 (T421)

DIR: B TOTAL LEN: 16.070 MI. DIST: 02-2 SR: 255
LEFT MUN: SANDY T RIGHT MUN: SANDY T

			0140/0022 BMSEN 17/0255/0140/0000
	033430 FT		033430 FT 1 0 00402 0 02 0383+08
			NC BENNETTS VALLEY RD
			SANDY LICK CREEK
			BMSBG 17/0255/0140/0000
			S 0140/0000 LENGTH(AH 2629 BK 2427)
EDDINGER RD (T410)	0130/2424	==	
MOUNTAIN RUN RD (TBC)	0130/1783	==	
1 0 00402 0 01 0350+00	031003 FT		031003 FT
MARKET RD (T857)	0130/0000	==	S 0130/0000 LENGTH(AH 2427 BK 2646)
MARKET RD (T857)	0120/1646	==	
SABULA LAKE RD (T855)	0120/1399	==	
KILMER RD (T420)	0120/0919	==	
SABULA LAKE RD (T855)	0120/0498	==	
	028357 FT		028357 FT 1 0 00402 0 01 0323+00
			HUBLER RD
			(T422)
		==	S 0120/0000 LENGTH(AH 2646 BK 3236)
	025121 FT		025121 FT 1 0 00402 0 01 0290+89
			S 0110/0000 LENGTH(AH 3236 BK 1575)

DIR: B TOTAL LEN: 16.070 MI. DIST: 02-2 SR: 255
LEFT MUN: SANDY T RIGHT MUN: SANDY T

LEFT		RIGHT
	023546 FT	023546 FT 1 0 00402 0 01 0274+95
		5 0100/0000 LENGTH(AH 1575 BK 2880)
OLD RT 255 RD (T854)	0090/1312	SHER-DE-LIN RD (SR4015 SEG 0060/1819) 0090/1312
		0090/0046 BMSEN 17/0255/0090/0031 1 0 00402 0 01 0246+50 MUDDY RUN
1 0 00402 0 01 0246+00 HUNGRY HOLLOW RD (T404)	020666 FT 0090/0000	0090/0031 BMSBG 17/0255/0090/0031 020666 FT
		5 0090/0000 LENGTH(AH 2880 BK 2695)
OLD RT 255 RD (T854)	0080/1174	
		0080/0036 BMSEN 17/0255/0080/0000
	017971 FT	017971 FT 1 0 00402 0 01 0219+19 NARROWS CREEK BMSBG 17/0255/0080/0000
		5 0080/0000 LENGTH(AH 2695 BK 2517)
TREASURE LAKE RD (PRDR)	0070/2227	
LC FROM TREASURE LAKE R (CONN)	0070/2056	
	015454 FT	015454 FT 1 0 00402 0 01 0193+94
		5 0070/0000 LENGTH(AH 2517 BK 2550)
TO 8004/0250 SH (CONN)	0060/1658	RAMP D RD (SR8004 SEG 0250/0000) RAMP C RD

DIR: B TOTAL LEN: 16.070 MI. DIST: 02-2 SR: 255
LEFT MUN: SANDY T RIGHT MUN: SANDY T

(SR8004 SEG 0260/1571)

0060/1507 MFC BEGIN = C
LR 1009
0060/1112 OP ID 17/0080/1011/0414
LR 1009
0060/0909 OP ID 17/0080/1010/0307

TO 8004/0020 SH
(CONN)
0060/0153
012904 FT

012904 FT 1 0 00402 0 01 0168+27
RAMP B RD
(SR8004 SEG 0020/0000)
RAMP A RD
(SR8004 SEG 0010/1233)

S 0060/0000 LENGTH(AH 2550 BK 2784)

GRAVEL LICK CREEK
STRUCTURE LENGTH 15 FT
0050/1180 BMSID 17/0255/0050/1180

OLD RT 255 RD
(T854)
0050/0989

010120 FT

010120 FT 1 0 00402 0 01 0140+74
(APRA) TO PADOT STOCKPI
PLATT RD
(T372)

POI

S 0050/0000 LENGTH(AH 2784 BK 2788)

LC FROM DUBOIS MALL RD
0040/1350 (CONN)
DUBOIS MALL RD
(PRDR)
0040/1284
LC TO DUBOIS MALL RD
0040/1226 (CONN)

007332 FT

007332 FT 1 0 00402 0 00 0112+84
VILLAGE: SHAFFER
NC BEE LINE HY
SHAFFER RD

DIR: B TOTAL LEN: 16.070 MI. DIST: 02-2 SR: 255
LEFT MUN: SANDY T RIGHT MUN: SANDY T

			(SR4017 SEG 0020/2166)
FIRST ST (T811)	0040/0000		0040/0000 LENGTH(AH 2788 BK 3287)
COMMONS DR (T812)	0030/1941		0030/1941
INDUSTRIAL DR (T813)	0030/0866		0030/0866
	004045 FT		004045 FT 2 0 17017 0 00 0040+46
			NC DUBOIS AV
			SANDY
			DUBOIS CITY C
			0030/0000 LENGTH(AH 3287 BK 1942)
			BEAVER RUN
			STRUCTURE LENGTH 8 FT
			0020/1905 BMSID 17/0255/0020/1905
MCCRACKEN RUN RD (CITY)	0020/1695		0020/1695
	002103 FT		002103 FT 2 0 17017 0 00 0021+25
			DIVISION ST
			(CITY)
			0020/0000 LENGTH(AH 1942 BK 2103)
DUBOIS HIGH SCHOOL RD (CITY)	0010/1688		
SIXTH ST (CITY)	0010/1335		
COLLEGE PL (CITY)	0010/0553		
			SIGN STRUCTURE
			0010/0320 BMSID 17/0255/0010/0320
	000000 FT		000000 FT 2 0 17017 0 00 0000+00
			NC EAST DUBOIS AV
			LIBERTY BL
			(SR0219 SEG 0880/0000)
			INTER-BK DUBOIS AV
			(SR0219 SEG 0880/0000)
			MFC BEGIN = B
			0010/0000 LENGTH(AH 2103 BK 0000)

DIR: B TOTAL LEN: 9.509 MI. DIST: 02-2 SR: 253
LEFT MUN: HOUTZDALE B RIGHT MUN: HOUTZDALE B

	050205 FT		050205 FT INTER-AHD ELIZABETH ST (SR0053 SEG 0380/1276) MC ATEER ST (BORO)
MC ATEER ST (SR0053 SEG 0380/1276)	0210/1425		0210/1425 HOUTZDALE
			0210/1067 WOODWARD T HOUTZ ST
BEECH ST (T245)	0210/0865		0210/0865 (T244)
	048780 FT		048780 FT 1 0 00401 0 00 0154+86 0210/0000 LENGTH(AH 1425 BK 2626)
			HOUTZ ST
			0200/0903 (T244)
	046154 FT		046154 FT 1 0 00401 0 00 0128+60 NC FOURTH ST THIRD ST (T870)
FIFTH ST (T300)	0200/0000		0200/0000 LENGTH(AH 2626 BK 2382)
	043772 FT		043772 FT 1 0 00401 0 00 0104+79 0190/0000 LENGTH(AH 2382 BK 2369)

DIR: B TOTAL LEN: 9.509 MI. DIST: 02-2 SR: 253
LEFT MUN: WOODWARD T RIGHT MUN: WOODWARD T

		0180/1058	BMSEN 17/0253/0180/1034 1 0 00401 0 00 0091+72 BEAVER RUN
		0180/1034	BMSBG 17/0253/0180/1034
1 0 00401 0 00 0081+00 041403 FT KENDRICK RD (TWP)	0180/0000	041403 FT S 0180/0000	LENGTH(AH 2369 BK 3230)
		0170/1485	WOODWARD GULICH T
	038173 FT	038173 FT S 0170/0000	1 0 00401 0 00 0048+72 LENGTH(AH 3230 BK 2372)
		0160/1147	GULICH RAMEY B
	035801 FT	035801 FT S 0160/0000	1 0 00401 0 00 0024+79 LENGTH(AH 2372 BK 2503)
BEULAH ST (BORO) MIRIAM ST (SR2006 SEG 0020/2384)	0150/2155		
		NC MIRIAM ST 0150/2015	BMSEN 17/0253/0150/1971 1 0 00401 0 00 0019+78 CONSOLIDATED RAIL CO RR
		0150/1971	BMSBG 17/0253/0150/1971 RAILROAD ST
		0150/1784	(BORO) NC BEULAH ST
		0150/1456	BEULAH ST (BORO)
		0150/0938	THIRD ST (BORO)
		0150/0438	SECOND ST (BORO)
1 0 00401 0 00 0000+00 033298 FT UNION ST (SR0453 SEG 0070/0000)	0150/0000	033298 FT S 0150/0000	UNION ST (SR2009 SEG 0040/1865) LENGTH(AH 2503 BK 0785) PARISH ST

DIR: B TOTAL LEN: 9.509 MI. DIST: 02-2 SR: 253
LEFT MUN: RAMEY B RIGHT MUN: RAMEY B

		0140/0385 (BORO)
	032513 FT	032513 FT 1 0 00276 0 00 0325+50
DURBIN ST		NC MAIN ST
(BORO)	0140/0000	S 0140/0000 LENGTH(AH 0785 BK 1530)
		RAMEY
		0130/1370 GULICH T
		SIXTEEN RD
		0130/1260 (T542)
	030983 FT	030983 FT 1 0 00276 0 00 0309+95
		S 0130/0000 LENGTH(AH 1530 BK 2528)
	028455 FT	028455 FT 1 0 00276 0 00 0284+67
		S 0120/0000 LENGTH(AH 2528 BK 2670)
	025785 FT	025785 FT 1 0 00276 0 00 0258+40
		SIXTEEN RD
		(T542)
		S 0110/0000 LENGTH(AH 2670 BK 2247)
	023538 FT	023538 FT 1 0 00276 0 00 0235+82
		SMALL RD
		(T533)
		S 0100/0000 LENGTH(AH 2247 BK 1950)
	021588 FT	021588 FT 1 0 00276 0 00 0216+32
		FERNWOOD RD

DIR: B TOTAL LEN: 9.509 MI. DIST: 02-2 SR: 253
LEFT MUN: GULICH T RIGHT MUN: GULICH T

		(T537)
		NC JANESVILLE TO RAMEY RD
		0090/0000 LENGTH(AH 1950 BK 2374)
		BRANCH LITTLE MUDDY RUN
		STRUCTURE LENGTH 16 FT
		0080/1883 BMSID 17/0253/0080/1883
WALNUT ST		
(T919)	0080/0471	
1 0 00276 0 00 0192+89 019214 FT		019214 FT
CHURCH ST		
(T541)	0080/0000	0080/0000 LENGTH(AH 2374 BK 2616)
SIMPSON ST		
(T935)	0070/1478	
1 0 00276 0 00 0166+48 016598 FT		016598 FT
VETERANS ST		
(SR0729 SEG 0010/0000)	0070/0000	0070/0000 LENGTH(AH 2616 BK 2767)
PIKE ST		
(T543)	0060/1729	
	013831 FT	013831 FT 1 0 00276 0 00 0138+78
		VILLAGE: JANESVILLE
		NC VIOLA PK
		0060/0000 LENGTH(AH 2767 BK 2107)
		MORANN HW
1 0 00276 0 00 0117+71 011724 FT		011724 FT (SR0153 SEG 0002/0000)
BUNGO RD		
(T545)	0050/0000	0050/0000 LENGTH(AH 2107 BK 2644)

DIR: B TOTAL LEN: 9.509 MI. DIST: 02-2 SR: 253
LEFT MUN: GULICH T RIGHT MUN: GULICH T

```
009080 FT                    009080 FT 1 0 00276 0 00 0091+12
                                       VILLAGE: VIOLA
                                       SR 0453 SH
                                       (SR0453 SEG 0060/3053)
                             5 0040/0000 LENGTH(AH 2644 BK 2552)

                             0030/0031 BMSEN 17/0253/0030/0000
006528 FT                    006528 FT 1 0 00276 0 00 0065+75
                                       LITTLE MUDD
                                       BMSBG 17/0253/0030/0000
                             5 0030/0000 LENGTH(AH 2552 BK 3075)

003453 FT                    003453 FT 1 0 00276 0 00 0035+07
                             5 0020/0000 LENGTH(AH 3075 BK 3453)

                                       PLANK RD
                             0010/0435 (SR2001 SEG 0030/0000)
000000 FT                    000000 FT 1 0 00276 0 00 0000+00
                                       VILLAGE: ALLEMANS
                                   NC ALLEMANS TO JANESVILLE RD
                             * REF-BK  SR 0253 SH
                                       (SR0253 SEG 0140/3614)
                                       MFC BEGIN = D
                                        BK-CAMBRIA        (11)
                             5 0010/0000 LENGTH(AH 3453 BK 0000)
```

DIR: B TOTAL LEN: 45.825 MI. DIST: 02-2 SR: 219
LEFT MUN: SANDY T RIGHT MUN: SANDY T

241904 FT

241957 FT AH-JEFFERSON (33)
REF-AHD BUFFALO PITTSBURGH HW
0960/2562 (SR0219 SEG 0060/0000)
OLD MILL RD
0960/2540 (T237)

239342 FT

239395 FT 1 0 00059 0 05 1670+15
0960/0000 LENGTH(AH 2562 BK 2705)

0950/0512 BMSEN 17/0219/0950/0486
1 0 00059 0 05 1648+05
WOLF RUN
0950/0486 BMSBG 17/0219/0950/0486
236637 FT

236690 FT 1 0 00059 0 05 1644+33
REF-BK BUFFALO PITTSBURGH HW
(SR0219 SEG 0050/2884)
MFC BEGIN = B
BK-JEFFERSON (33)
0950/0000 LTH AH 002705 BK 011007
236637 FT

236690 FT AH-JEFFERSON (33)
7944/0000 LTH AH 011007 BK 001428
BUFFALO PITTSBURGH HW REF-AHD
(SR0219 SEG 0011/0000) 0941/1399

REF-AHD BUFFALO PITTSBURGH HW
0940/1428 (SR0219 SEG 0010/0000)

FROM 8002/0500 SH
0940/0158 (CONN)
1 0 00059 0 05 1630+28 235238 FT

235262 FT 1 0 00059 0 05 1630+28
RAMP C RD
(SR8002 SEG 0510/0000)

RAMP C RD
(SR8002 SEG 0510/0000)

DIR: B TOTAL LEN: 45.825 MI. DIST: 02-2 SR: 219
LEFT MUN: SANDY T RIGHT MUN: SANDY T

LEFT		RIGHT	
RAMP A RD			RAMP A RD
(SR8002 SEG 0500/2260)			(SR8002 SEG 0500/2260)
LENGTH(AH 1399 BK 1560)	0941/0000	0940/0000	LENGTH(AH 1428 BK 1787)
			TO 8002/0510 SH
		0930/1485	(CONN)
LR 1009			LR 1009
OP ID 17/0080/0965/0125	0931/1147	0930/1250	OP ID 17/0080/0965/0125
LR 1009			LR 1009
OP ID 17/0080/0964/0313	0931/0866	0930/0982	OP ID 17/0080/0964/0313
			FROM 8002/0010 SH
		0930/0803	(CONN)
RAMP E RD			RAMP E RD
(SR8002 SEG 0760/0000)	0931/0467	0930/0456	(SR8002 SEG 0760/0000)
1 0 00059 0 05 1613+01	233678 FT	233475 FT	1 0 00059 0 05 1612+17
RAMP F RD			RAMP D RD
(SR8002 SEG 0010/1277)			(SR8002 SEG 0750/0000)
LENGTH(AH 1560 BK 2469)	0931/0000	0930/0000	LENGTH(AH 1787 BK 2243)
CROSSOVER RD			CROSSOVER RD
(CONN)	0921/1600	0920/1596	(CONN)
(APRA) SHEETZ TRAVEL CE			
SHEETZ TRAVEL CENTER RD			
(PRDR)	0921/1343		
CROSSOVER RD			CROSSOVER RD
(CONN)	0921/1078	0920/1066	(CONN)
BMSEN 17/0219/0921/0697	0921/0728	0920/0741	BMSEN 17/0219/0920/0709
1 0 00059 0 05 1595+03			1 0 00059 0 05 1595+04
SLAB RUN			SLAB RUN
BMSBG 17/0219/0921/0697	0921/0697	0920/0709	BMSBG 17/0219/0920/0709
TO 0830/0020 SH			
(CONN)	0921/0609		
			(APRA) PILOT TRAVEL CEN
			PILOT TRAVEL CENTER RD
			(PRDR)
SLAB RUN RD			SLAB RUN RD
(SR0830 SEG 0020/3627)			(SR0830 SEG 0020/3688)
	0921/0472	0920/0475	
FROM 0830/0020 SH			
(SR9111 SEG 0010/0220)	0921/0293		
1 0 00059 0 05 1590+02	231209 FT	231232 FT	1 0 00059 0 05 1590+02
LENGTH(AH 2469 BK 0672)	0921/0000	0920/0000	LENGTH(AH 2243 BK 0681)
1 0 00059 0 05 1583+21	230537 FT	230551 FT	1 0 00059 0 05 1583+21
MFC BEGIN = B			MFC BEGIN = B
LENGTH(AH 0672 BK 3738)	0911/0000	0910/0000	LENGTH(AH 0681 BK 3738)

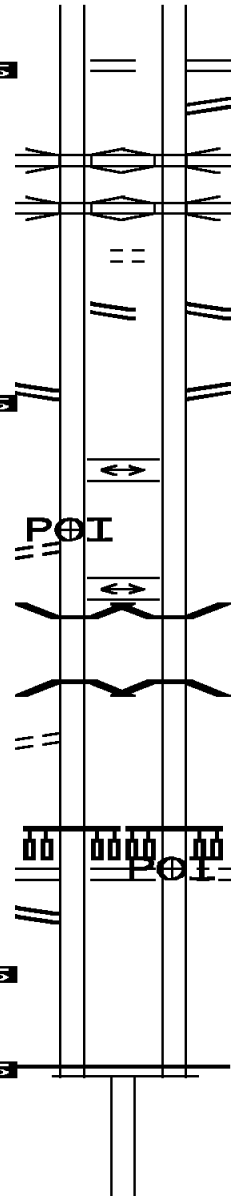

DIR: B TOTAL LEN: 45.825 MI. DIST: 02-2 SR: 219
LEFT MUN: SANDY T RIGHT MUN: SANDY T

226799 FT

226813 FT 1 0 00000 0 00 0000+00
NC BUFFALO PITTSBURGH HW
0902/0000 LENGTH(AH 3738 BK 2671)

GLENN O HAWBAKER INC RD
(PRDR) 0892/1795 POI

0892/1795 (APRA) GLENN O HAWBAKER
0892/1275 BMSEN 17/0219/0892/1239
SANDY
0892/1265 DUBOIS CITY C
1 0 00059 0 04 1518+14
CLEAR RUN
0892/1239 BMSBG 17/0219/0892/1239
CITY ST
0892/1139 (CITY)

AL
(CITY) 0892/1033

CITY ST
0892/0800 (CITY)
MAHONING ST
0892/0698 (CITY)

GROVE PL
(CITY) 0892/0677
UNKNOWN RD
(CITY) 0892/0555
UNKNOWN RD
(CITY) 0892/0436

MC CLURE ST
0892/0353 (CITY)

UNKNOWN RD
(CITY) 0892/0323
UNKNOWN RD
(CITY) 0892/0201

DUBOIS ST
1 0 00059 0 04 1518+14 224128 FT 224142 FT (CITY)
DUBOIS ST
(TBC) 0892/0000 0892/0000 LENGTH(AH 2671 BK 2204)
SUSQUEHANNA ST
0880/1851 (CITY)
JUNIATA ST
0880/1502 (CITY)
JUNIATA RUN
STRUCTURE LENGTH 16 FT
0880/1308 BMSID 17/0219/0880/1308
LC FROM FIRST ST

DIR: B TOTAL LEN: 45.825 MI. DIST: 02-2 SR: 219
LEFT MUN: DUBOIS CITY C RIGHT MUN: DUBOIS CITY C

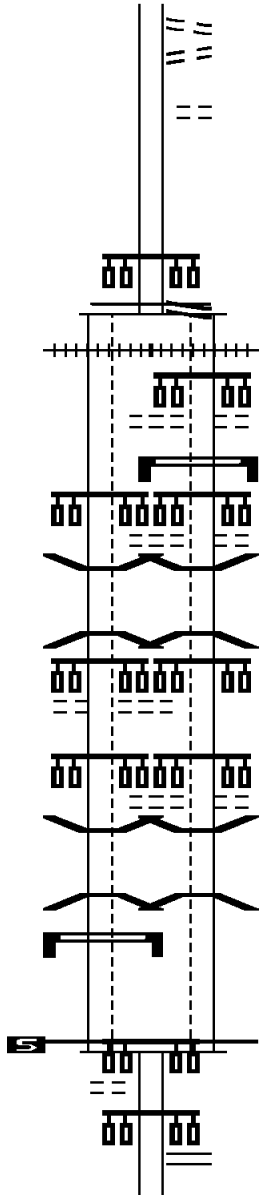

		0880/0853	(CONN)
			FIRST ST
		0880/0759	(CITY)
			DUBOIS AV
		0880/0640	(CITY)
	221924 FT	221938 FT	1 0 00059 0 04 1496+54
			NC DUBOIS AV
			EAST DUBOIS AV
			(SR0255 SEG 0010/0000)
			MFC BEGIN = B
		0880/0000	LENGTH(AH 2204 BK 3010)
(AAR 528219N)#TRKS 01	0871/2959	0870/2971	(AAR 528219N)#TRKS 01
PARK PL			PARK PL
(CITY)	0871/2857	0870/2857	(CITY)
			SIGN STRUCTURE
		0870/2271	BMSID 17/0219/0870/2271
BEAVER DR			BEAVER DR
(CITY)			(CITY)
	0871/1935	0870/1942	
BMSEN 17/0219/0870/1821	0871/1870	0870/1870	BMSEN 17/0219/0870/1821
1 0 00059 0 04 1484+71			1 0 00059 0 04 1484+71
BEAVER RUN			BEAVER RUN
BMSBG 17/0219/0870/1821	0871/1821	0870/1821	BMSBG 17/0219/0870/1821
PARKWAY DR			PARKWAY DR
(CITY)			(CITY)
	0871/1399	0870/1399	
HOOVER AV			HOOVER AV
(CITY)			(CITY)
	0871/0760	0870/0760	
BMSEN 17/0219/0870/0167	0871/0273	0870/0273	BMSEN 17/0219/0870/0167
1 0 00059 0 04 1468+09			1 0 00059 0 04 1468+09
SANDY LICK CREEK			SANDY LICK CREEK
BMSBG 17/0219/0870/0167	0871/0167	0870/0167	BMSBG 17/0219/0870/0167
SIGN STRUCTURE			
BMSID 17/0219/0871/0130	0871/0130		
1 0 00059 0 04 1466+50	218928 FT	218928 FT	1 0 00059 0 04 1466+50
NC LIBERTY BL			NC LIBERTY BL
MFC BEGIN = B			MFC BEGIN = B
LENGTH(AH 2996 BK 2947)	0871/0000	0870/0000	LENGTH(AH 3010 BK 2947)
PARK AV			
(CITY)	0860/2876	0860/2876	
			PARK AV
			(SR4014 SEG 0010/0000)
		0860/2855	
			SCRIBNER AV

DIR: B TOTAL LEN: 45.825 MI. DIST: 02-2 SR: 219
LEFT MUN: DUBOIS CITY C RIGHT MUN: DUBOIS CITY C

SCRIBNER AV				(CITY)
(CITY)	0860/2521	0860/2521		
		0860/2282		SIGN STRUCTURE BMSID 17/0219/0860/2282
				LONG AV
				(CITY)
		0860/2145		
AL				
(CITY)	0860/1960			
				AL
		0860/1949		(CITY)
				WASHINGTON AV
				(CITY)
		0860/1765		
				WEBER AV
		0860/1398		(CITY)
AL				
(CITY)	0860/1215			
				OLIVE AV
		0860/0689		(CITY)
JARED ST				
(CITY)	0860/0524			
				WHITFORD AV
		0860/0328		(CITY)
				SHAFFER AV
1 0 00059 0 04 1437+11 215981 FT		215981 FT		(CITY)
ASPEN WY				
(CITY)	0860/0000	0860/0000	S	LENGTH(AH 2947 BK 2638)
		0850/1942		BMSEN 17/0219/0850/1474
				0 0 00000 0 00 0000+00
				BUFFALO & PITTSBURGH RR
				BMSBG 17/0219/0850/1474
				DUBOIS CITY
		0850/1474		SANDY T
				PENTZ RUN
				STRUCTURE LENGTH 24 FT
		0850/1065		BMSID 17/0219/0850/1065
				DIXON AV
DIXON AV				(T777)
(SR4019 SEG 0010/0000)	0850/0634	0850/0634		
		NC		BRADY ST
				BRADY ST
		0850/0306		(T911)
AL				
(TWP)	0850/0174			
1 0 00059 0 04 1410+78 213343 FT		213343 FT		OVERDORF ST
HAND ST				(T776)
(T389)	0850/0000	0850/0000	S	LENGTH(AH 2638 BK 2381)
W MALONEY RD				E MALONEY RD

DIR: B TOTAL LEN: 45.825 MI. DIST: 02-2 SR: 219
LEFT MUN: SANDY T RIGHT MUN: SANDY T

LEFT		RIGHT
(T390) 0840/2018		0840/2018 (T390) SIMPSON AV
		0840/1504 (TB10)
SHOP-N-SAVE DR (PRDR) 0840/1395		0840/1395
SONES RD (T229) 0840/0417		
1 0 00059 0 03 1383+45 210962 FT		210962 FT
LINCOLN DR (T995) 0840/0000		0840/0000 LENGTH(AH 2381 BK 3271)
		BRECK RD
		0830/2577 (T382)
		NO. 2 SHAFT RD
		0830/1448 (T375)
SR 9103 SH (SR9103 SEG 0250/0000) 0830/0605		
BUFFALO PITTSBURGH HW (SR0119 SEG 0072/0424)		
(SR0119 SEG 0073/0475) 0830/0111		
BUFFALO PITTSBURGH HW (SR0119 SEG 0073/0475)		
(SR0119 SEG 0072/0424) 0830/0080		
207691 FT		207691 FT 1 0 00059 0 03 1350+86 NC BUFFALO PITTSBURGH HW PENTZ RUN STRUCTURE LENGTH 28 FT BMSID 17/0219/0830/0000
		0830/0000 LENGTH(AH 3271 BK 2397)
HEPBURN RD (T373) 0820/1908		
		0820/0019 BMSEN 17/0219/0820/0000
205294 FT		205294 FT 1 0 00059 0 03 1326+91 PENTZ RUN BMSBG 17/0219/0820/0000
		0820/0000 LENGTH(AH 2397 BK 2255)
HEPBURN RD		BARNOFF RD

DIR: B TOTAL LEN: 45.825 MI. DIST: 02-2 SR: 219
LEFT MUN: SANDY T RIGHT MUN: SANDY T

(T373)	0810/0826	0810/0826	(T373)
	203039 FT	203039 FT	1 0 00059 0 03 1304+21
			SANDY
			BRADY T
		S 0810/0000	LENGTH(AH 2255 BK 1039)
	202000 FT	202000 FT	1 0 00059 0 03 1291+89
			VILLAGE: SALEM
			MFC BEGIN = B
		S 0806/0000	LENGTH(AH 1039 BK 0409)
			SALEM TO DUBOIS RD
		0804/0138	(SR9107 SEG 0010/0278)
0 0 00000 0 00 0000+00	201591 FT	201591 FT	1 0 00059 9 00 0000+00
TWENTY EIGHTH DIVISION			TWENTY EIGHTH DIVISION
(SR0322 SEG 0061/0431)			(SR0322 SEG 0061/0431)
(SR0322 SEG 0060/0431)			(SR0322 SEG 0060/0431)
NC WATSON HW		NC WATSON HW	
MFC BEGIN = B			MFC BEGIN = B
LENGTH(AH 0409 BK 0543)	0805/0000 S	S 0804/0000	LENGTH(AH 0409 BK 0543)
			SALEM TO DUBOIS RD
		0802/0284	(SR9107 SEG 0010/0000)
			BARNOFF RD
		0802/0107	(T373)
1 0 00060 0 00 0143+04	201048 FT	201048 FT	
UTZINGER RD			
(T827)	0802/0000	S 0802/0000	LENGTH(AH 0543 BK 2431)
		0790/2401	BMSEN 17/0219/0790/2287
			1 0 00059 0 03 1283+86
			BUFFALO & PITTSBURGH RR
		0790/2287	BMSBG 17/0219/0790/2287
			HIGHLAND ST EXT
		0790/0409	(SR4009 SEG 0060/0000)
	198617 FT	198617 FT	1 0 00059 0 03 1261+04
SALEM RD			VILLAGE: SALEM
(SR4009 SEG 0050/2313)	0790/0000	S 0790/0000	LENGTH(AH 2431 BK 2447)
			POTTER LN
		0780/1113	(PRDR)
			HUNTER LN
		0780/0526	(PRDR)

DIR: B TOTAL LEN: 45.825 MI. DIST: 02-2 SR: 219
LEFT MUN: BRADY T RIGHT MUN: BRADY T

				HEMLOCK RD
			==	0780/0255 (PRDR)
	196170 FT			196170 FT 1 0 00059 0 03 1236+51
				OKLAHOMA TO SALEM RD
				(SR4011 SEG 0010/0000)
			==	S 0780/0000 LENGTH(AH 2447 BK 1685)
	194485 FT			194485 FT 1 0 00059 0 03 1219+66
				S 0772/0000 LENGTH(AH 1685 BK 2200)
ACE VALLEY RD				
(T375)	0764/0233	==		
				BROCKBANK LN
			==	0764/0212 (T375)
	192285 FT			192285 FT 0 0 00000 0 00 0000+00
				S 0764/0000 LENGTH(AH 2200 BK 2131)
1 0 00059 0 03 1175+99	190154 FT			190154 FT
DUTCH RD				
(T374)	0760/0000	==		S 0760/0000 LENGTH(AH 2131 BK 1395)
	188759 FT			188759 FT 1 0 00059 0 03 1162+04
				S 0750/0000 LENGTH(AH 1395 BK 2806)
SCHOOL RD				
(T999)	0740/2536	==		
CHURCH RD				
(T372)	0740/1644	==		
HELVETIA RD				
(SR4004 SEG 0060/3128)	0740/1012	==		
SHAMOKIN TR				
(SR0410 SEG 0110/2402)				
GOLDEN YOKE RD				STATION RD
(SR4006 SEG 0080/3684)	0740/0510	==	==	0740/0510 (T364)
	185953 FT			185953 FT 1 0 00059 0 03 1134+50

DIR: B TOTAL LEN: 45.825 MI. DIST: 02-2 SR: 219
LEFT MUN: BRADY T RIGHT MUN: BRADY T

			NC CARSON HILL RD TWENTY EIGHTH DIVISION (SR0322 SEG 0070/0000) 0740/0000 LENGTH(AH 2806 BK 2497) TO 0322/0070 SH 0730/2305 (CONN)
	183456 FT		183456 FT 1 0 00059 0 03 1108+90 VILLAGE: LUTHERSBURG NC COAL HILL RD 0730/0000 LENGTH(AH 2497 BK 1330) BEARFIELD RD 0720/1196 (T366)
BRUMBAUH RD (T361)	182126 FT 0720/0000		182126 FT 1 0 00059 0 03 1093+50 NC CHESTNUT GROVE/LUTHERS RD 0720/0000 LENGTH(AH 1330 BK 3079)
WELLS RD (T359)	179047 FT 0700/2453		179047 FT 1 0 00059 0 03 1064+71 BLOOM RD (T351) 0710/0000 LENGTH(AH 3079 BK 2771)
1 0 00059 0 03 1037+15 SCHUCKERS ORCHARD RD (SR4008 SEG 0080/2347)	176276 FT 0700/0000		176276 FT 0700/0000 LENGTH(AH 2771 BK 2639)

DIR: B TOTAL LEN: 45.825 MI. DIST: 02-2 SR: 219
LEFT MUN: BRADY T RIGHT MUN: BRADY T

1 0 00059 0 03 1010+74 173637 FT
SADDLE CLUB RD
(SR4010 SEG 0040/2955) 0690/0000

173637 FT
S 0690/0000 LENGTH(AH 2639 BK 3418)

BEAR RIDGE RD
(PRDR) 0680/2034

HARRIS DR
(PRDR) 0680/0760

BRADY
0680/0724 UNION T

170219 FT

170219 FT 1 0 00059 0 03 0976+30
NC COAL HILL RD
DRAUCKERS BOTTOM RD
(T362)

BRADY
BLOOM T 0680/0000

S 0680/0000 LENGTH(AH 3418 BK 2233)

M 0670/1200 ATR 360

0670/0029 BMSEN 17/0219/0670/0000

167986 FT

167986 FT 1 0 00059 0 03 0954+29
LITTLE ANDERSON RUN
BMSBG 17/0219/0670/0000
UNION
BLOOM T

S 0670/0000 LENGTH(AH 2233 BK 3351)

1 0 00059 0 03 0920+58 164635 FT
IRISHTOWN RD

164635 FT
NC CHESTNUT GROVE/LUTHERS RD

DIR: B TOTAL LEN: 45.825 MI. DIST: 02-2 SR: 219
LEFT MUN: BLOOM T RIGHT MUN: BLOOM T

(SR3011 SEG 0160/1961)	0660/0000		0660/0000	LENGTH(AH 3351 BK 2383)
	162252 FT		162252 FT	1 0 00059 0 03 0896+87
				VIADUCT RD
				(SR4007 SEG 0010/0000)
			0650/0000	LENGTH(AH 2383 BK 2091)
				KORB RD
		==	0640/0811	(T493)
	160161 FT		160161 FT	1 0 00059 0 03 0876+65
				VILLAGE: CHESTNUT GROVE
				ANDERSON CREEK RD
				(SR4005 SEG 0100/3673)
			0640/0000	LENGTH(AH 2091 BK 1904)
				TO 4005/0100 SH
		==	0630/1594	(CONN)
	158257 FT		158257 FT	1 0 00059 0 03 0858+51
			0630/0000	LENGTH(AH 1904 BK 3814)
WEBER RD (T483)	0620/1331	==		
1 0 00059 0 03 0818+85	154443 FT		154443 FT	
WOODEL RD (T481)	0620/0000	==	0620/0000	LENGTH(AH 3814 BK 3173)

DIR: B TOTAL LEN: 45.825 MI. DIST: 02-2 SR: 219
LEFT MUN: BLOOM T RIGHT MUN: BLOOM T

151270 FT

151270 FT 1 0 00059 0 03 0786+35
S 0610/0000 LENGTH(AH 3173 BK 2691)

GOFFE RD
(T861)
0600/1396

148579 FT

148579 FT 1 0 00059 0 03 0760+33
BILGERS ROCKS RD
(T461)
S 0600/0000 LENGTH(AH 2691 BK 2281)

CHERRY LANE RD
(T461)
0590/0466

BLOOM
0590/0113 PENN T
146298 FT 1 0 00059 0 03 0738+64
146298 FT
S 0590/0000 LENGTH(AH 2281 BK 2080)

ANTES LN
(TWP)
0580/0054
144218 FT

144218 FT 1 0 00059 0 03 0716+65
S 0580/0000 LENGTH(AH 2080 BK 2871)

DOC COLEMAN RD
0570/1412 (T975)

141347 FT

141347 FT 1 0 00059 0 03 0687+94
MATHEWS RD
(T474)
S 0570/0000 LENGTH(AH 2871 BK 3544)

MATHEWS RD
(T474)
0570/0000

DIR: B TOTAL LEN: 45.825 MI. DIST: 02-2 SR: 219
LEFT MUN: PENN T RIGHT MUN: PENN T

137803 FT

IRISHTOWN RD
(SR3011 SEG 0010/0000) 0550/0578
FROM 3011/0010 SH
(CONN) 0550/0465

136557 FT

SIXTH ST
(BORO) 0540/1103

135021 FT

137803 FT 1 0 00059 0 03 0651+39
DOC COLEMAN RD
(T975)
NC GRAMPIAN/CHESTNUT GROV RD
PENN
GRAMPIAN B
S 0560/0000 LENGTH(AH 3544 BK 1246)
CHURCH ST
0550/0954 (BORO)
TENTH ST
0550/0578 (BORO)

NINTH ST
0550/0263 (BORO)
136557 FT 1 0 00059 0 03 0639+98
EIGHTH ST
(BORO)
S 0550/0000 LENGTH(AH 1246 BK 1536)

SIXTH ST
0540/1048 (BORO)
FIFTH ST
0540/0852 (BORO)
FOURTH ST
0540/0651 (BORO)
THIRD ST
0540/0423 (BORO)
SECOND ST
0540/0193 (BORO)
135021 FT 1 0 00059 0 03 0624+62
FIRST ST
(SR0879 SEG 0010/0000)
NC MAIN ST

MAIN ST
(SR0729 SEG 0500/0425)
S 0540/0000 LENGTH(AH 1536 BK 2616)
L ANDERSON C

DIR: B TOTAL LEN: 45.825 MI. DIST: 02-2 SR: 219
LEFT MUN: GRAMPIAN B RIGHT MUN: GRAMPIAN B

					STRUCTURE LENGTH 8 FT
				0530/2386	BMSID 17/0219/0530/2386
PENN ST (BORO)	0530/2238	==			
			==	0530/2021	SPRING ST (BORO)
			==	0530/1573	CLARK ST (BORO)
VINEYS HILL RD (BORO)	0530/1530	==			
				0530/1083	GRAMPIAN PENN T
	132405 FT			132405 FT	1 0 00062 0 01 1324+59
					NC FIRST ST
					FRIENDLY ACRES RD (T486)
MCCANN BOTTOM RD (T478)	0530/0000	==	==	5 0530/0000	LENGTH(AH 2616 BK 2559)
				0520/0036	BMSEN 17/0219/0520/0000
	129846 FT			129846 FT	1 0 00062 0 01 1298+77
					KRATZER RUN
					BMSBG 17/0219/0520/0000
				5 0520/0000	LENGTH(AH 2559 BK 2819)
				0510/1283	BMSEN 17/0219/0510/1260
					1 0 00062 0 01 1283+45
					KRATZER RUN
				0510/1260	BMSBG 17/0219/0510/1260
W HEPBURNIA RD (T464)	0510/0619	==	==	0510/0619	E HEPBURNIA RD (T490)
	127027 FT			127027 FT	1 0 00062 0 01 1270+82
				5 0510/0000	LENGTH(AH 2819 BK 3458)

DIR: B TOTAL LEN: 45.825 MI. DIST: 02-2 SR: 219
LEFT MUN: PENN T RIGHT MUN: PENN T

			NELLIE'S RD
		0500/1424	(T976)
	123569 FT	123569 FT	1 0 00062 0 01 1236+00
			VILLAGE: HEPBURNIA
			MCFADDEN RD
			(T462)
		S 0500/0000	LENGTH(AH 3458 BK 2912)
	120657 FT	120657 FT	1 0 00062 0 01 1207+84
			PENN
			GREENWOOD T
		S 0490/0000	LENGTH(AH 2912 BK 1514)
	119143 FT	119143 FT	1 0 00062 0 01 1191+81
		S 0480/0000	LENGTH(AH 1514 BK 2762)
			BELL RUN RD
		0470/0280	(T461)
		0470/0279	BMSEN 17/0219/0470/0186
			1 0 00062 0 01 1166+28
			P3
			BELL RUN
		0470/0185	BMSBG 17/0219/0470/0186
1 0 00062 0 01 1164+60	116381 FT	116381 FT	
BELL RUN RD			
(T461)	0470/0000	S 0470/0000	LENGTH(AH 2762 BK 2768)

DIR: B TOTAL LEN: 45.825 MI. DIST: 02-2 SR: 219
LEFT MUN: GREENWOOD T RIGHT MUN: GREENWOOD T

```
                                                  0460/2632 BMSEN 17/0219/0460/2607
                                                            1 0 00062 0 01 1162+77
                                                            P3
                                                            POPLAR RUN
                                                  0460/2606 BMSBG 17/0219/0460/2607

LEE RUN RD
(T460)                 0460/0124
                                                  0460/0015 BMSEN 17/0219/0460/0000
                      113613 FT                   113613 FT 1 0 00062 0 01 1136+72
                                                        NC BELLS LANDING/GRAMPIAN RD
                                                            LEE RUN
                                                            BMSBG 17/0219/0460/0000
                                                  S 0460/0000 LENGTH(AH 2768 BK 2712)

                                                            BELLS LANDING RD
                                                  0450/0959 (T242)

                      110901 FT                   110901 FT 1 0 00062 0 01 1109+60
                                                            LUMBER CITY HW
                                                            (SR0969 SEG 0010/0000)
                                                  S 0450/0000 LENGTH(AH 2712 BK 2716)
DICKEY LN                                                   WRIGHT RD
(T442)                 0440/2096                  0440/2096 (T169)

                      108185 FT                   108185 FT 1 0 00062 0 01 1081+72
                                                        NC CURRY RUN/BELLS LANDIN RD
                                                  S 0440/0000 LENGTH(AH 2716 BK 2602)
```

DIR: B TOTAL LEN: 45.825 MI. DIST: 02-2 SR: 219
LEFT MUN: GREENWOOD T RIGHT MUN: GREENWOOD T

1 0 00062 0 01 1056+39	105583 FT		105583 FT
CURRY RUN RD (T420)	0430/0000	==	S 0430/0000 LENGTH(AH 2602 BK 3222)
			ZORGER RD
		==	0420/2265 (T421)
		RBR	
			0420/1533 BMSEN 17/0219/0420/1459
			1 0 00062 0 01 1038+91
			P3
		RBR	CURRY RUN
			0420/1459 BMSBG 17/0219/0420/1459
	102361 FT		102361 FT 1 0 00062 0 01 1024+19
			VILLAGE: CURRY RUN
			S 0420/0000 LENGTH(AH 3222 BK 2227)
TATE RD (T456)	0410/1450	==	
	100134 FT		100134 FT 1 0 00062 0 01 1001+91
			S 0410/0000 LENGTH(AH 2227 BK 2429)
			CAMP CORBLY RD
		==	0400/1567 (T418)
			0400/0072 BMSEN 17/0219/0400/0000
	097705 FT		097705 FT 1 0 00062 0 01 0977+61
			HASLETT RUN
			BMSBG 17/0219/0400/0000
			S 0400/0000 LENGTH(AH 2429 BK 2233)
	095472 FT		095472 FT 1 0 00062 0 01 0955+04
			S 0390/0000 LENGTH(AH 2233 BK 2471)

DIR: B TOTAL LEN: 45.825 MI. DIST: 02-2 SR: 219
LEFT MUN: GREENWOOD T RIGHT MUN: GREENWOOD T

093001 FT

093001 FT 1 0 00062 0 01 0930+48
GREENWOOD
BELL T
5 0380/0000 LENGTH(AH 2471 BK 2787)

090214 FT

090214 FT 1 0 00062 0 01 0902+92
NC MAHAFFEY TO CURRY RUN RD
5 0370/0000 LENGTH(AH 2787 BK 2823)

JOHNSTON RD
(T330)

0360/1423

0360/0037 BMSEN 17/0219/0360/0017
1 0 00062 0 01 0874+36
LAUREL RUN
0360/0017 BMSBG 17/0219/0360/0017

087391 FT

087391 FT 1 0 00062 0 01 0874+36
NC MAHAFFEY GRAMPIAN RD
5 0360/0000 LENGTH(AH 2823 BK 1907)

085484 FT

085484 FT 1 0 00062 0 01 0855+29
5 0350/0000 LENGTH(AH 1907 BK 2342)

083142 FT

083142 FT 1 0 00062 0 01 0832+03
5 0340/0000 LENGTH(AH 2342 BK 2730)

DIR: B TOTAL LEN: 45.825 MI. DIST: 02-2 SR: 219
LEFT MUN: BELL T RIGHT MUN: BELL T

	080412 FT		080412 FT 1 0 00062 0 01 0804+65
			NC MAHAFFEY TO CURRY RUN RD
			BELL
			MAHAFFEY B
			S 0330/0000 LENGTH(AH 2730 BK 1926)
IRWIN ST			
(BORO)	0320/1197		
			0320/1120 (AAR 527106E)#TRKS 01
			COLONEL DRAKE HW
			0320/0917 (SR0036 SEG 0280/2185)
AL			
(BORO)	0320/0718		
PINE ST			LOCUST ST
(BORO)	0320/0367		0320/0367 (BORO)
REAR AL			
(BORO)	0320/0187		
1 0 00062 0 00 0786+05	078486 FT		078486 FT
MAPLE ST			
(BORO)	0320/0000		S 0320/0000 LENGTH(AH 1926 BK 2494)
FOX AL			
(BORO)	0310/2313		
SPRUCE ST			
(BORO)	0310/2132		
			MAHAFFEY
			0310/1583 BELL T
	075992 FT		075992 FT 1 0 00062 0 00 0761+48
			S 0310/0000 LENGTH(AH 2494 BK 2469)
1 0 00062 0 00 0736+62	073523 FT		073523 FT
BRACKEN RD			
(T328)	0300/0000		S 0300/0000 LENGTH(AH 2469 BK 1921)

DIR: B TOTAL LEN: 45.825 MI. DIST: 02-2 SR: 219
LEFT MUN: BELL T RIGHT MUN: BELL T

```
1 0 00062 0 00 0717+16 071602 FT                071602 FT
NEWTONBURG RD
(SR3009 SEG 0010/0000)  0290/0000              S 0290/0000 LENGTH(AH 1921 BK 1397)

                                                RBR
                                                0280/0031 BMSEN 17/0219/0280/0001
                        070205 FT               070205 FT 1 0 00062 0 00 0703+01
                                                          P3
                                                          WHISKEY RUN
                                                RBR       BMSBG 17/0219/0280/0001
                                               S 0280/0000 LENGTH(AH 1397 BK 2647)

                                                          FIRST ST
                                                0270/0399 (TWP )
                                                0270/0155 BMSEN 17/0219/0270/0111
                                                          1 0 00062 0 00 0677+71
                                                          BEAR RUN
                                                0270/0111 BMSBG 17/0219/0270/0111
1 0 00062 0 00 0676+49 067558 FT                067558 FT
COLONEL DRAKE HW
(SR0036 SEG 0290/0000)  0270/0000              S 0270/0000 LENGTH(AH 2647 BK 2314)
                                                          COVERED BRIDGE RD
                                                0260/1815 (T322)
                                                0260/1180 (AAR 527113P)#TRKS 01

                        065244 FT               065244 FT 1 0 00062 0 00 0653+22
                                                          VILLAGE: MCGEES MILLS
                                               S 0260/0000 LENGTH(AH 2314 BK 2719)

                        062525 FT               062525 FT 1 0 00062 0 00 0625+39
```

DIR: B TOTAL LEN: 45.825 MI. DIST: 02-2 SR: 219
LEFT MUN: BELL T RIGHT MUN: BELL T

		0250/0000 LENGTH(AH 2719 BK 2348)
	060177 FT	060177 FT 1 0 00062 0 00 0602+14
		0240/0000 LENGTH(AH 2348 BK 3402)
	056775 FT	056775 FT 1 0 00062 0 00 0568+12
		0230/0000 LENGTH(AH 3402 BK 2780)
	053995 FT	053995 FT 1 0 00062 0 00 0540+32
		SUSQUEHANNA RD
FIRE TOWER RD		(T320)
(SR3026 SEG 0050/2430)	0220/0000	0220/0000 LENGTH(AH 2780 BK 3130)
		T SUSQUEHANN
		STRUCTURE LENGTH 10 FT
		0210/2230 BMSID 17/0219/0210/2230
		0210/0011
	050865 FT	050865 FT 1 0 00062 0 00 0508+89
		MARTIN RUN
		STRUCTURE LENGTH 11 FT
		BMSID 17/0219/0210/0001
		0210/0000 LENGTH(AH 3130 BK 1702)

DIR: B TOTAL LEN: 45.825 MI. DIST: 02-2 SR: 219
LEFT MUN: BELL T RIGHT MUN: BELL T

1 0 00062 0 00 0491+91	049163 FT	049163 FT
KEENER RD		
(T321)	0200/0000	0200/0000 LENGTH(AH 1702 BK 1854)
	047309 FT	047309 FT 1 0 00062 0 00 0472+51
		NC MAIN ST
		BELL
		BURNSIDE T
		0190/0000 LENGTH(AH 1854 BK 2662)
	044647 FT	044647 FT 1 0 00062 0 00 0445+96
SR 0286 SH		NC BURNSIDE MCGEE HWY
(SR0286 SEG 0020/2998)	0180/0000	0180/0000 LENGTH(AH 2662 BK 2208)
TO 0286/0020 SH		
(CONN)	0170/2049	
		0170/0070 BMSEN 17/0219/0170/0000
	042439 FT	042439 FT 1 0 00062 0 00 0424+20
		CUSH CREEK
		BMSBG 17/0219/0170/0000
		0170/0000 LENGTH(AH 2208 BK 2741)
		0160/2296 (AAR 527117S)#TRKS 01
		BURNSIDE
		0160/0161 BURNSIDE B
	039698 FT	039698 FT 1 0 00062 0 00 0396+49
		0160/0000 LENGTH(AH 2741 BK 2220)

DIR: B TOTAL LEN: 45.825 MI. DIST: 02-2 SR: 219
LEFT MUN: BURNSIDE B RIGHT MUN: BURNSIDE B

		0150/1689	BMSEN 17/0219/0150/1563
			1 0 00062 0 00 0389+95
			W BR SUSQUEHANNA RIVER
		0150/1563	BMSBG 17/0219/0150/1563
			EIGHTH ST
		0150/0493	(BORO)
	037478 FT	037478 FT	1 0 00062 0 00 0374+48
		S 0150/0000	LENGTH(AH 2220 BK 1709)
			SEVENTH ST
		0140/1666	(BORO)
			BYERS RD
		0140/1227	(SR3016 SEG 0010/0000)
		0140/1124	BMSEN 17/0219/0140/0999
			1 0 00062 0 00 0367+48
			W BR SUSQUEHANNA RIVER
		0140/0999	BMSBG 17/0219/0140/0999
W RIVER RD (BORO)	0140/0932		
			E RIVER RD
		0140/0861	(BORO)
		0140/0465	(AAR 527123V)#TRKS 01
			FIRST ST
		0140/0382	(BORO)
	035769 FT	035769 FT	1 0 00062 0 00 0357+50
			SECOND ST
			(BORO)
		S 0140/0000	LENGTH(AH 1709 BK 2479)
			THIRD ST
		0130/2105	(BORO)
			FOURTH ST
		0130/1713	(BORO)
			FIFTH ST
		0130/1497	(BORO)
		0130/1170	(AAR 527127X)#TRKS 01
		0130/1083	BMSEN 17/0219/0130/0976
			1 0 00062 0 00 0342+35
			W BR SUSQUEHANNA RIVER
		0130/0976	BMSBG 17/0219/0130/0976
FIRST AV (BORO)	0130/0919		
			SECOND AV
		0130/0700	(BORO)
THIRD AV (BORO)	0130/0188		
	033290 FT	033290 FT	1 0 00062 0 00 0332+55
			NC MAIN ST
			BURNSIDE
			BURNSIDE T

DIR: B TOTAL LEN: 45.825 MI. DIST: 02-2 SR: 219
LEFT MUN: BURNSIDE B RIGHT MUN: BURNSIDE B

			0130/0000 LENGTH(AH 2479 BK 2277)
	031013 FT		031013 FT 1 0 00062 0 00 0310+00
			SAWMILL RUN RD
			(T337)
			0120/0000 LENGTH(AH 2277 BK 2607)
			0110/2187 BMSEN 17/0219/0110/2166
			1 0 00062 0 00 0283+76
			SAW MILL RUN
			0110/2166 BMSBG 17/0219/0110/2166
	028406 FT		028406 FT 1 0 00062 0 00 0283+76
			0110/0000 LENGTH(AH 2607 BK 3394)
KANTZ HILL RD (T315)	0100/3260		
			SOLLEY RD
			0100/1031 (T336)
	025012 FT		025012 FT 1 0 00062 0 00 0249+70
			NC PATCHINVILLE TO BURNSI RD
			0100/0000 LENGTH(AH 3394 BK 3202)
			HARMONY RD
			0090/0391 (SR3014 SEG 0010/0000)
			0090/0025 BMSEN 17/0219/0090/0000
	021810 FT		021810 FT 1 0 00062 0 00 0217+74

DIR: B TOTAL LEN: 45.825 MI. DIST: 02-2 SR: 219
LEFT MUN: BURNSIDE T RIGHT MUN: BURNSIDE T

PATCHING RUN
BMSBG 17/0219/0090/0000
S 0090/0000 LENGTH(AH 3202 BK 3156)

0080/1041 BMSEN 17/0219/0080/0985
1 0 00062 0 00 0186+30
BEAVER RUN
0080/0985 BMSBG 17/0219/0080/0985

018654 FT 018654 FT 1 0 00062 0 00 0186+30
VILLAGE: PATCHINVILLE
RAGER RD
(T333)
S 0080/0000 LENGTH(AH 3156 BK 3537)

015117 FT 015117 FT 1 0 00062 0 00 0150+93
NC PATCHIN HWY
S 0070/0000 LENGTH(AH 3537 BK 2151)

012966 FT 012966 FT 1 0 00062 0 00 0129+47
S 0060/0000 LENGTH(AH 2151 BK 2782)

010184 FT 010184 FT 1 0 00062 0 00 0101+79

DIR: B TOTAL LEN: 45.825 MI. DIST: 02-2 SR: 219
LEFT MUN: BURNSIDE T RIGHT MUN: BURNSIDE T

0050/0000 LENGTH(AH 2782 BK 2744)

007440 FT

007440 FT 1 0 00062 0 00 0074+07
0040/0000 LENGTH(AH 2744 BK 2608)

004832 FT

004832 FT 1 0 00062 0 00 0048+15
0030/0000 LENGTH(AH 2608 BK 2108)
SYLVIS RD
0020/1999 (SR3004 SEG 0030/0000)

STIFFLERTOWN RD
(SR3004 SEG 0020/2592) 0020/0765

BUTTERBAUGH RD
0020/0765 (T300)
0020/0742 BMSEN 17/0219/0020/0725
1 0 00062 0 00 0034+35
KINGS RUN
0020/0725 BMSBG 17/0219/0020/0725

002724 FT

002724 FT 1 0 00062 0 00 0027+06
0020/0000 LENGTH(AH 2108 BK 2724)

000000 FT

000000 FT 1 0 00062 0 00 0000+00
VILLAGE: STIFFLERTOWN
NC CHERRY TREE TO PATCHIN RD
REF-BK MAIN ST
(SR0219 SEG 0020/2248)
MFC BEGIN = B
BK-INDIANA (32)
0010/0000 LENGTH(AH 2724 BK 0000)

DIR: B TOTAL LEN: 38.909 MI. DIST: 02-2 SR: 153
LEFT MUN: HUSTON T RIGHT MUN: HUSTON T

205441 FT

205316 FT AH-ELK (24)
* REF-AHD SR 0153 SH
0740/1232 (SR0153 SEG 0010/0000)

2 0 17041 0 00 1126+91 204209 FT
FIRE TOWER RD
(T323) 0740/0000 == == 204084 FT BOONE MOUNTAIN RD
(T315)
S 0740/0000 LENGTH(AH 1232 BK 1699)

202510 FT

202385 FT 2 0 17041 0 00 1109+92
S 0730/0000 LENGTH(AH 1699 BK 2522)

199988 FT

199863 FT 2 0 17041 0 00 1084+70
S 0720/0000 LENGTH(AH 2522 BK 2504)

DIR: B TOTAL LEN: 38.909 MI. DIST: 02-2 SR: 153
LEFT MUN: HUSTON T RIGHT MUN: HUSTON T

197484 FT

197359 FT 2 0 17041 0 00 1060+28
NC BOONE'S MOUNTAIN RD
S 0710/0000 LENGTH(AH 2504 BK 2541)

194943 FT

194818 FT 2 0 17041 0 00 1034+66
S 0700/0000 LENGTH(AH 2541 BK 2479)

RODGERS LN
(T140) 0690/2129 ==

WILSON RUN
STRUCTURE LENGTH 23 FT
0690/1558 BMSID 17/0153/0690/1558

192464 FT

192339 FT 2 0 17041 0 00 1010+39
S 0690/0000 LENGTH(AH 2479 BK 2488)

RODGERS LN
(T140) 0680/2229 ==

189976 FT

189851 FT 2 0 17041 0 00 0985+51
S 0680/0000 LENGTH(AH 2488 BK 2486)

187490 FT

187365 FT 2 0 17041 0 00 0959+95
S 0670/0000 LENGTH(AH 2486 BK 2672)

184818 FT

184693 FT 2 0 17041 0 00 0933+45

DIR: B TOTAL LEN: 38.909 MI. DIST: 02-2 SR: 153
LEFT MUN: HUSTON T RIGHT MUN: HUSTON T

			MOUNTAIN PLEASANT RD (T522)
			S 0660/0000 LENGTH(AH 2672 BK 2381)
			0650/2354 BMSEN 17/0153/0650/2322
			2 0 17041 0 00 0932+81
			WILSON RUN
			0650/2322 BMSBG 17/0153/0650/2322
	182437 FT		182312 FT 2 0 17041 0 00 0909+90
			S 0650/0000 LENGTH(AH 2381 BK 1957)
EDDIE'S RD (T139)	0640/1020		
EDDIE'S RD (T139)	0640/0032		
	180480 FT		180355 FT 2 0 17041 0 00 0890+04
			VILLAGE: HOOVERSTOWN
			NC SR 0153 SH
			S 0640/0000 LENGTH(AH 1957 BK 3185)
			PENFIELD RD (SR0255 SEG 0250/2182)
			0630/1383
MELODY LN (T867)	0630/1139		
			0630/0858 BMSEN 17/0153/0630/0771
			2 0 17041 0 00 0865+91
			BENNETT BRANCH
			0630/0771 BMSBG 17/0153/0630/0771
			HORSESHOE DR
GEORGINO LN (T819)	0630/0584		0630/0584 (TB15)
2 0 17041 0 00 0858+19	177295 FT		177170 FT
TANNERY DR (T521)	0630/0000		S 0630/0000 LENGTH(AH 3185 BK 2285)
			HORSESHOE DR
			0620/2259 (TB15)
			0620/1715 (AAR 528235X)#TRKS 01

DIR: B TOTAL LEN: 38.909 MI. DIST: 02-2 SR: 153
LEFT MUN: HUSTON T RIGHT MUN: HUSTON T

```
175010 FT                    174885 FT 2 0 17041 0 00 0834+86
                                      VILLAGE: PENFIELD
                                NC HOOVERSTOWN RD
                             S 0620/0000 LENGTH(AH 2285 BK 2311)

                                      LADY JANE MINE RD
                          ==    0610/1384 (TWP )

172699 FT                    172574 FT 2 0 17041 0 00 0812+30
                             S 0610/0000 LENGTH(AH 2311 BK 2612)

170087 FT                    169962 FT 2 0 17041 0 00 0786+05
                             S 0600/0000 LENGTH(AH 2612 BK 2593)

167494 FT                    167369 FT 2 0 17041 0 00 0760+12
                                NC SULLIVAN HILL RD
                             S 0590/0000 LENGTH(AH 2593 BK 2454)
                                      OAK STUB RD
                          ==    0580/2072 (FRST)

                                      PARKER DAM RD
                          ==    0580/0537 (FRST)
165040 FT                    164915 FT 2 0 17041 0 00 0735+40
                             S 0580/0000 LENGTH(AH 2454 BK 2567)
```

DIR: B TOTAL LEN: 38.909 MI. DIST: 02-2 SR: 153
LEFT MUN: HUSTON T RIGHT MUN: HUSTON T

BARK CAMP RD
(TWP)

0570/0656 ==

162473 FT

162348 FT 2 0 17041 0 00 0709+83
S 0570/0000 LENGTH(AH 2567 BK 2488)

159985 FT

159860 FT 2 0 17041 0 00 0685+02
S 0560/0000 LENGTH(AH 2488 BK 2502)
0550/1933 BMSEN 17/0153/0550/1922
2 0 17041 0 00 0679+25
WISE RUN
0550/1922 BMSBG 17/0153/0550/1922

157483 FT

157358 FT 2 0 17041 0 00 0660+06
S 0550/0000 LENGTH(AH 2502 BK 2340)
LAUREL RUN RD
== 0540/2109 (T527)

COLBY RD
(FRST)

0540/0723 ==

155143 FT

155018 FT 2 0 17041 0 00 0636+53
S 0540/0000 LENGTH(AH 2340 BK 2659)

152484 FT

152359 FT 2 0 17041 0 00 0610+10
S 0530/0000 LENGTH(AH 2659 BK 2425)
HUSTON
0520/2062 PINE T

ANDERSON CREEK RD
(T926)

0520/0882 ==

DIR: B TOTAL LEN: 38.909 MI. DIST: 02-2 SR: 153
LEFT MUN: PINE T RIGHT MUN: PINE T

	150059 FT		149934 FT 2 0 17041 0 00 0585+84
			S 0520/0000 LENGTH(AH 2425 BK 2559)
OS LONG RD			O S LONG RD
(T925)	0510/1728	== ==	0510/1728 (FRST)
			0510/0905 BMSEN 17/0153/0510/0895
			2 0 17041 0 00 0569+21
			ANDERSON CREEK
			0510/0895 BMSBG 17/0153/0510/0895
	147500 FT		147375 FT 2 0 17041 0 00 0559+97
			S 0510/0000 LENGTH(AH 2559 BK 2524)
	144976 FT		144851 FT 2 0 17041 0 00 0534+86
			S 0500/0000 LENGTH(AH 2524 BK 2230)
FIREBREAK RD			
(FRST)	0490/0794	==	
	142746 FT		142621 FT 2 0 17041 0 00 0512+68
			S 0490/0000 LENGTH(AH 2230 BK 3084)
			FOUR MILE RD
		==	0480/2678 (FRST)
			DIST FRST HEADQUARTERS
		==	0480/1779 (FRST)
			STONY RUN
			STRUCTURE LENGTH 11 FT
			0480/0243 BMSID 17/0153/0480/0243
	139662 FT		139537 FT 2 0 17041 0 00 0482+23
			MFC BEGIN = B
			S 0480/0000 LENGTH(AH 3084 BK 3026)
RAMP A RD			

DIR: B TOTAL LEN: 38.909 MI. DIST: 02-2 SR: 153
LEFT MUN: PINE T RIGHT MUN: PINE T

LEFT		RIGHT	
(SR8006 SEG 0250/0000)	0471/1902		
		0470/1587	RAMP D RD (SR8006 SEG 0510/0509)
RAMP E RD (SR8006 SEG 0500/2208)	0471/1177	0470/1226	RAMP E RD (SR8006 SEG 0500/2208)
		0470/0871	RAMP C RD (SR8006 SEG 0520/0000)
BMSEN 17/0153/0471/0000	0471/0345	0470/0345	BMSEN 17/0153/0470/0000
2 0 17041 0 00 0451+77	136652 FT	136511 FT	2 0 17041 0 00 0451+77
LR 1009			LR 1009
BMSBG 17/0153/0471/0000			BMSBG 17/0153/0470/0000
LENGTH(AH 3010 BK 2172)	0471/0000	0470/0000	LENGTH(AH 3026 BK 2151)
TO 8006/0750 SH			FROM 8006/0010 SH
(CONN)	0461/1307	0460/1307	(CONN)
RAMP B RD (SR8006 SEG 0010/2164)	0461/1114		
		0460/0964	RAMP G RD (SR8006 SEG 0750/0000)
2 0 17041 0 00 0430+34	134480 FT	134360 FT	2 0 17041 0 00 0430+34
LENGTH(AH 2172 BK 0855)	0461/0000	0460/0000	LENGTH(AH 2151 BK 0857)
SMITH RD (FRST)	0455/0737	0454/0724	SMITH RD (FRST)
2 0 17041 0 00 0421+57	133625 FT	133503 FT	2 0 17041 0 00 0421+57
MFC BEGIN = B			MFC BEGIN = B
LENGTH(AH 0855 BK 1010)	0455/0000	0454/0000	LENGTH(AH 0857 BK 1010)
	132615 FT	132493 FT	2 0 17041 0 00 0411+44
		0450/0000	LENGTH(AH 1010 BK 2623)
WEILDER RD (FRST)	0440/1994		
	129992 FT	129870 FT	2 0 17041 0 00 0385+20
		0440/0000	LENGTH(AH 2623 BK 2519)
DUBEC RD (FRST)	0430/2289		
		0430/2275	DUBEC RD (FRST)

DIR: B TOTAL LEN: 38.909 MI. DIST: 02-2 SR: 153
LEFT MUN: PINE T RIGHT MUN: PINE T

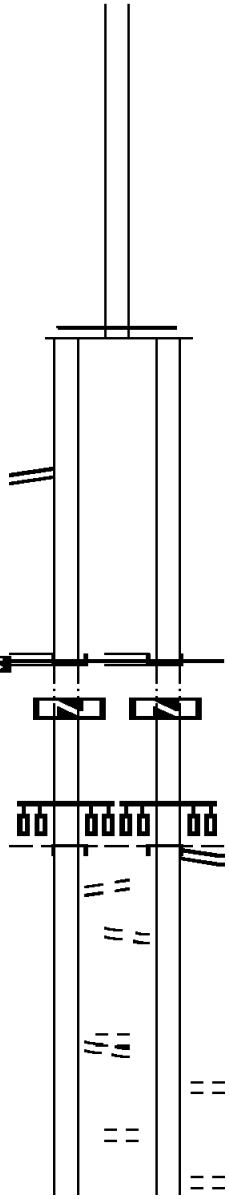

127473 FT

127351 FT 2 0 17041 0 00 0359+95
0430/0000 LENGTH(AH 2519 BK 2308)

125165 FT

125043 FT 2 0 17041 0 00 0336+87
MFC BEGIN = B
0420/0000 LENGTH(AH 2308 BK 1502)

RAMP B RD
(SR9110 SEG 0010/0000) 0411/0207
2 0 17041 0 00 0321+82 123667 FT
NC SR 0153 SH
TWENTY EIGHTH DIVISION
(SR0322 SEG 0300/0000)
TWENTY EIGHTH DIVISION INTER-BK
(SR0322 SEG 0300/0000)
MFC BEGIN = B
LTH AH 001498 BK 032655 0411/0000
123667 FT
LTH AH 032655 BK 001764 7403/0000

123541 FT 2 0 17041 0 00 0321+85
NC SR 0153 SH
TWENTY EIGHTH DIVISION
(SR0322 SEG 0301/0000)
INTER-BK TWENTY EIGHTH DIVISION
(SR0322 SEG 0300/0000)
MFC BEGIN = B
0410/0000 LTH AH 001502 BK 032655
123541 FT
7402/0000 LTH AH 032655 BK 001619
INTER-AHD BRIDGE ST
(SR0322 SEG 0440/0000)

BRIDGE ST INTER-AHD
(SR0322 SEG 0440/0000)

BRIDGE ST
(SR0322 SEG 0440/0000)

CLEARFIELD B 0401/1764
FROM 0153/0400 SH
(CONN) 0401/1670

0400/1619 CLEARFIELD B

TO 0153/0401 SH
0400/1512 (CONN)

RUCH ST
(BORO)
VANVALZAN AV
(BORO) 0401/1306

REED ST
0400/1261 (BORO)
RUCH ST
0400/1224 (BORO)
UNKNOWN RD
0400/1117 (BORO)

DIR: B TOTAL LEN: 38.909 MI. DIST: 02-2 SR: 153
LEFT MUN: CLEARFIELD B RIGHT MUN: CLEARFIELD B

LEFT		RIGHT	
		0400/1008	UNKNOWN RD (BORO)
PINE ST (BORO)	0401/0845	0400/0846	PINE ST (BORO)
		0400/0639	CHURCH ST (BORO)
UNKNOWN RD (BORO)	0401/0632		
LOCUST ST (BORO)	0401/0424	0400/0422	LOCUST ST (BORO)
		0400/0214	NORRIS ST (BORO)
		0400/0118	UNKNOWN RD (BORO)
1 0 00057 3 00 0008+23 121903 FT		121922 FT	1 0 00057 0 00 1102+28
MARKET ST (SR1004 SEG 0050/0000)			MARKET ST (SR1004 SEG 0060/0000)
LENGTH(AH 1764 BK 0852)	0401/0000	0400/0000	LENGTH(AH 1619 BK 0843)
		0390/0629	BELL ST (BORO)
CHERRY ST (BORO)	0391/0430	0390/0419	CHERRY ST (BORO)
		0390/0204	BOYER ST (BORO)
1 0 00059 3 00 0008+50 121051 FT		121079 FT	1 0 00059 0 00 0008+44
WALNUT ST (BORO)			WALNUT ST (BORO)
LENGTH(AH 0852 BK 0973)	0391/0000	0390/0000	LENGTH(AH 0843 BK 1001)
		0380/0960	LEAVY AV (BORO)
		0380/0633	UNKNOWN RD (BORO)
		0380/0512	UNKNOWN RD (BORO)
TO 0153/0380 SH (CONN)	0381/0171	0380/0160	FROM 0153/0381 SH (CONN)
1 0 00059 3 00 0017+73 120078 FT		120078 FT	1 0 00059 0 00 0017+74
NC FRONT ST MFC BEGIN = C			MFC BEGIN = C
LENGTH(AH 0973 BK 0682)	0381/0000	0380/0000	LENGTH(AH 1001 BK 0682)
		0370/0394	ODGEN AV (BORO)
		0370/0267	UNKNOWN RD (BORO)
	119396 FT	119396 FT	1 0 00059 0 00 0025+31
SECOND ST (SR1001 SEG 0090/2726)	0370/0000	0370/0000	NC SECOND ST LENGTH(AH 0682 BK 1076)

DIR: B TOTAL LEN: 38.909 MI. DIST: 02-2 SR: 153
LEFT MUN: CLEARFIELD B RIGHT MUN: CLEARFIELD B

UNKNOWN RD (BORO)	0360/0875	==			
			==	0360/0794	THIRD ST (BORO)
		==	==	0360/0518	COURT ST (BORO)
		==	==	0360/0283	FOURTH ST (BORO)
	118320 FT			118320 FT	2 0 17038 7 01 0050+25
					WILLARD ST (BORO)
			==	S 0360/0000	LENGTH(AH 1076 BK 2346)
		==	==	0350/2066	FIFTH ST (BORO)
			==	0350/1838	CODY ST (BORO)
		==	==	0350/1608	SIXTH ST (BORO)
MAXWELL ST (BORO)	0350/1273	==			
			==	0350/1134	SEVENTH ST (BORO)
NONAME AL (BORO)	0350/1116	==			
MILFORD ST (BORO)	0350/0954	==			
			==	0350/0907	AARON ST (BORO)
				0350/0547	LR 1106 OP ID 17/0879/0290/0046
RAMP C RD (SR8009 SEG 0280/0000)	0350/0227			0350/0200	CLEARFIELD LAWRENCE T
				0350/0018	RAMP B RD (SR8009 SEG 0270/0000)
	115974 FT			115974 FT	2 0 17038 7 00 0026+38
					RAMP A RD (SR8009 SEG 0250/1216)
				S 0350/0000	LENGTH(AH 2346 BK 2641)
	113333 FT			113333 FT	2 0 17038 7 00 0000+00
GLEN RICHEY HW (SR2023 SEG 0150/3321)	0340/0000			0340/0000	NC PARK AV S LENGTH(AH 2641 BK 3878)

DIR: B TOTAL LEN: 38.909 MI. DIST: 02-2 SR: 153
LEFT MUN: LAWRENCE T RIGHT MUN: LAWRENCE T

BEE HILL RD
(SR1005 SEG 0030/2622) 0330/3742

FIRE TOWER RD
0330/2503 (T991)

CLOVER HILL RD
(T583) 0330/2134

109455 FT

109455 FT 2 0 17038 0 06 0856+31
S 0330/0000 LENGTH(AH 3878 BK 2438)

WARING RD
(T560) 0320/0950

107017 FT

107017 FT 2 0 17038 0 06 0880+20
BROWN RD
(T579)
S 0320/0000 LENGTH(AH 2438 BK 3248)

LITZ BRIDGE RD
(T585) 0310/1857

0310/0344 BMSEN 17/0153/0310/0000
LAWRENCE
0310/0138 BOGGS T

103769 FT

103769 FT 2 0 17038 0 07 0910+11
CLEARFIELD CREEK
BMSBG 17/0153/0310/0000
S 0310/0000 LENGTH(AH 3248 BK 1958)

CREEK RD
(T318) 0300/1847

DIR: B TOTAL LEN: 38.909 MI. DIST: 02-2 SR: 153
LEFT MUN: BOGGS T RIGHT MUN: BOGGS T

101811 FT

101811 FT 2 0 17038 0 07 0933+21
KREBS RD
(T316)
== 0300/0000 LENGTH(AH 1958 BK 2265)

HEMLOCK RD
(T317) 0290/0607 ==

099546 FT

099546 FT 2 0 17038 0 07 0955+72
LITZ RUN
STRUCTURE LENGTH 8 FT
BMSID 17/0153/0290/0000
0290/0000 LENGTH(AH 2265 BK 2175)

097371 FT

097371 FT 2 0 17038 0 08 0978+87
0280/0000 LENGTH(AH 2175 BK 2626)

094745 FT

094745 FT 2 0 17038 0 08 1005+13
0270/0000 LENGTH(AH 2626 BK 2960)

TO 2024/0150 SH
(CONN) 0260/0307 ==
2 0 17038 0 08 1034+43 091785 FT
OLD ERIE PK
(SR2024 SEG 0150/0318) 0260/0000

091785 FT

0260/0000 LENGTH(AH 2960 BK 1799)

DIR: B TOTAL LEN: 38.909 MI. DIST: 02-2 SR: 153
LEFT MUN: BOGGS T RIGHT MUN: BOGGS T

		OLD ERIE PK
	0250/0136	(SR2024 SEG 0160/0000)
089986 FT	089986 FT	1 0 00869 0 03 0383+30
		TO 2024/0160 SH
		(CONN)
	0250/0000	LENGTH(AH 1799 BK 1209)
088777 FT	088777 FT	2 0 17047 0 01 0525+17
	0240/0000	LENGTH(AH 1209 BK 2542)
		CROOKED SEWE
		STRUCTURE LENGTH 13 FT
	0230/1425	BMSID 17/0153/0230/1425
086235 FT	086235 FT	2 0 17047 0 01 0499+85
	0230/0000	LENGTH(AH 2542 BK 2481)
		MORGAN RUN
		STRUCTURE LENGTH 34 FT
	0220/1312	BMSID 17/0153/0220/1312
		TR MORGAN R
		STRUCTURE LENGTH 11 FT
	0220/0469	BMSID 17/0153/0220/0469
083754 FT	083754 FT	2 0 17047 0 01 0474+50
	0220/0000	LENGTH(AH 2481 BK 2483)
081271 FT	081271 FT	2 0 17047 0 01 0450+97
	0210/0000	LENGTH(AH 2483 BK 2521)
078750 FT	078750 FT	2 0 17047 0 01 0424+59
	0200/0000	LENGTH(AH 2521 BK 2498)

DIR: B TOTAL LEN: 38.909 MI. DIST: 02-2 SR: 153
LEFT MUN: BOGGS T RIGHT MUN: BOGGS T

076252 FT

076252 FT 2 0 17047 0 01 0399+61
S 0190/0000 LENGTH(AH 2498 BK 2490)

073762 FT

073762 FT 2 0 17047 0 01 0374+87
S 0180/0000 LENGTH(AH 2490 BK 2487)

BUCKET LINE RD
(T323) 0170/2094

071275 FT

071275 FT 2 0 17047 0 01 0350+00
S 0170/0000 LENGTH(AH 2487 BK 2503)
BOGGS
0160/2028 DECATUR T

068772 FT

068772 FT 2 0 17047 0 01 0324+97
S 0160/0000 LENGTH(AH 2503 BK 2513)

066259 FT

066259 FT 2 0 17047 0 01 0299+97
S 0150/0000 LENGTH(AH 2513 BK 2469)

DIR: B TOTAL LEN: 38.909 MI. DIST: 02-2 SR: 153
LEFT MUN: DECATUR T RIGHT MUN: DECATUR T

LEFT		RIGHT
2 0 17047 0 01 0275+28 063790 FT FAUNCE RD (SR2012 SEG 0240/0000) 0140/0000		063790 FT SANBOURN RD (SR2012 SEG 0240/0000) S 0140/0000 LENGTH(AH 2469 BK 2530)
ALEXANDER LN (T224) 0130/1332 DECATUR WOODWARD T 0130/1007		
061260 FT GRANGE AV (T582) 0120/2153		061260 FT 2 0 17047 0 01 0250+09 S 0130/0000 LENGTH(AH 2530 BK 2502) JEFFRIES TO ASHLAND RD 0120/1425 (SR2014 SEG 0010/0000)
058758 FT WOODWARD DECATUR T 0110/2337		058758 FT 2 0 17047 0 01 0224+40 VILLAGE: JEFFRIES S 0120/0000 LENGTH(AH 2502 BK 2486)
056272 FT DECATUR WOODWARD T 0100/1270		056272 FT 2 0 17047 0 01 0199+54 S 0110/0000 LENGTH(AH 2486 BK 2520)
053752 FT		053752 FT 2 0 17047 0 01 0175+04 S 0100/0000 LENGTH(AH 2520 BK 2504) NORTH BRANCH STRUCTURE LENGTH 11 FT 0090/1944 BMSID 17/0153/0090/1944

DIR: B TOTAL LEN: 38.909 MI. DIST: 02-2 SR: 153
LEFT MUN: WOODWARD T RIGHT MUN: WOODWARD T

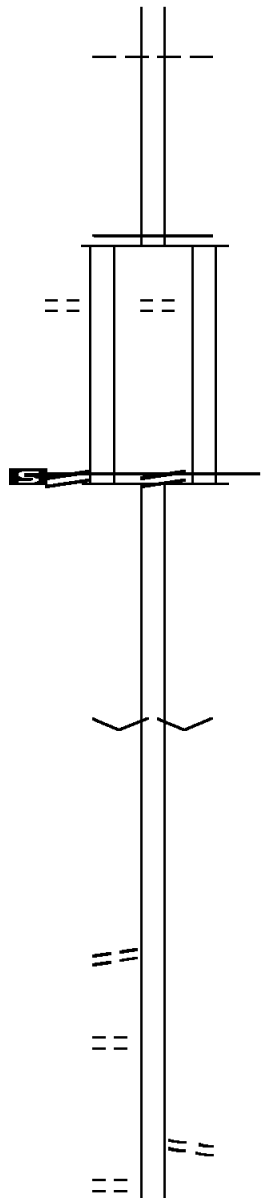

		DECATUR
		0090/0948 WOODWARD T
	051248 FT	051248 FT 2 0 17047 0 01 0150+05
		0090/0000 LENGTH(AH 2504 BK 0500)
	050748 FT	050748 FT 0 0 00000 0 00 0000+00
		MFC BEGIN = C
		0082/0000 LENGTH(AH 0500 BK 1152)
BLACKBURN RD		BLACKBURN RD
(T563)	0081/0805	0080/0805 (T563)
0 0 00000 0 00 0000+00	049596 FT	049596 FT 2 0 17047 0 01 0133+62
NC CROOKED SEWER HW		NC CROOKED SEWER HW
CROOKED SEWER AV		CROOKED SEWER AV
(SR2011 SEG 0060/1120)		(SR2011 SEG 0060/1120)
MFC BEGIN = C		MFC BEGIN = C
LENGTH(AH 1152 BK 2796)	0081/0000	0080/0000 LENGTH(AH 1152 BK 2796)
	046800 FT	046800 FT 1 0 00670 0 00 0155+91
		VILLAGE: HENDERSON
		0070/0000 LENGTH(AH 2796 BK 3694)
OCEAN AV ET		
(T176)	0060/1130	
OCEAN AV ET		
(T176)	0060/0045	
	043106 FT	043106 FT 1 0 00670 0 00 0119+17
		OCEAN AV
		(T657)
		0060/0000 LENGTH(AH 3694 BK 2297)
RANKIN RD		
(T949)	0058/2017	

DIR: B TOTAL LEN: 38.909 MI. DIST: 02-2 SR: 153
LEFT MUN: WOODWARD T RIGHT MUN: WOODWARD T

```
                                                                  040809 FT 1 0 00670 0 00 0096+07
                                040809 FT                                NC HENDERSON ST
PACIFIC AV                                                        5 0058/0000 LENGTH(AH 2297 BK 2827)
(T654)                           0058/0000                                IRVIN ST
                                                                    0056/2375 (TWP )

EGYPTIAN AV                                                                 WOODWARD
(BORO)                           0056/1248                          0056/1248 BRISBIN B
                                                                            HINDOO AV
                                                                    0056/0883 (BORO)
                                                                            PERSIAN AV
                                                                    0056/0498 (BORO)
                                                                            RUSS AV
                                                                    0056/0141 (BORO)
                                037982 FT                           037982 FT 1 0 00670 0 00 0066+97
                                                                            LINN AL
                                                                            (BORO)
                                                                  5 0056/0000 LENGTH(AH 2827 BK 2092)
                                                                            POLAND AV
                                                                    0054/1902 (BORO)
                                                                            ASH AL
                                                                    0054/1706 (BORO)
                                                                            FRANCOIS AV
                                                                    0054/1521 (BORO)
                                                                            AL
                                                                    0054/0930 (BORO)
                                                                            ALBION AV
                                                                    0054/0745 (BORO)
                                                                            TRIB GOSS RUN
                                                                            STRUCTURE LENGTH 12 FT
                                                                    0054/0677 BMSID 17/0153/0054/0677
                                                                            LARCH AL
                                                                    0054/0571 (BORO)
                                                                            ERIN AV
                                                                    0054/0382 (BORO)
                                                                            NONAME AL
                                                                    0054/0191 (BORO)
                                035890 FT                           035890 FT 1 0 00670 0 00 0046+87
                                                                            TEUTONIC ST
                                                                            (SR2007 SEG 0130/0000)
                                                                         NC SWOOPE ST
                                                                            SWOOPE ST
                                                                            (SR2007 SEG 0130/0000)
                                                                  5 0054/0000 LENGTH(AH 2092 BK 1544)
```

DIR: B TOTAL LEN: 38.909 MI. DIST: 02-2 SR: 153
LEFT MUN: BRISBIN B RIGHT MUN: BRISBIN B

			REED ST
		0052/1156	(BORO)
GARCELON ST (BORO)	0052/0787		
			BRISBIN
		0052/0417	WOODWARD T
	034346 FT	034346 FT	1 0 00670 0 00 0031+51
			NC TEUTONIC AV
			WOODWARD
			HOUTZDALE B
		S 0052/0000	LENGTH(AH 1544 BK 3159)
			GRACE ST
		0048/2789	(BORO)
			SUE ST
		0048/2412	(BORO)
			ELK AL
		0048/2215	(BORO)
			MARY ST
		0048/2026	(BORO)
			BEAR AL
		0048/1831	(BORO)
			CLARA ST
		0048/1643	(BORO)
			DEER AL
		0048/1451	(BORO)
			ELIZA ST
		0048/1259	(BORO)
			BEAVER AL
		0048/1069	(BORO)
			HANNAH ST
		0048/0885	(BORO)
OTTER AL (BORO)	0048/0570		
		0048/0510	BMSEN 17/0153/0048/0486
			1 0 00670 0 00 0004+80
			BEAVER RUN
		0048/0486	BMSBG 17/0153/0048/0486
CENTENNIAL ST (BORO)	0048/0365		
			OLD FRANKLIN SIDING
		0048/0262	(BORO)
MINK AL (BORO)	0048/0189		
	031187 FT	031187 FT	1 0 00670 0 00 0000+00
			ELIZABETH ST
			(SR0053 SEG 0380/2041)
			MFC BEGIN = C
		S 0048/0000	LENGTH(AH 3159 BK 2108)

DIR: B TOTAL LEN: 38.909 MI. DIST: 02-2 SR: 153
LEFT MUN: HOUTZDALE B RIGHT MUN: HOUTZDALE B

LEFT			RIGHT
GOOD ST (BORO)	0044/1047		
			HOUTZDALE 0044/0951 WOODWARD T
	029079 FT		029079 FT 1 0 00669 0 00 0290+35 NC BRISBIN ST
			S 0044/0000 LENGTH(AH 2108 BK 2442)
STAGEING RD (GOVT)	0038/1912		
INSTITUTION DR (GOVT)	0038/1695	POI	0038/1695 (APRA) HOUTZDALE SCI RD
			EMERY AV 0038/0979 (T642)
RESIDENCE CR (GOVT)	0038/0463		
	026637 FT		026637 FT 1 0 00669 0 00 0266+27
			S 0038/0000 LENGTH(AH 2442 BK 3698)
			DON ST 0034/2977 (T834)
PADOT STOCKPILE #7 RD (GOVT)	0034/2774	POI	0034/2774 (APRA) PADOT STOCKPILE
EUREKA RD (T524)	0034/1338		KIRK ST 0034/1338 (T812)
LC TO/FROM EUREKA RD (CONN)	0034/1203		
			B WHITESIDE STRUCTURE LENGTH 8 FT 0034/1109 BMSID 17/0153/0034/1075
			0034/0034 BMSEN 17/0153/0034/0000
	022939 FT		022939 FT 1 0 00669 0 00 0229+47 WHITESIDE R BMSBG 17/0153/0034/0000
			S 0034/0000 LENGTH(AH 3698 BK 3492)
EUREKA RD (T524)	0028/3197		HALE RD 0028/3197 (T650)

DIR: B TOTAL LEN: 38.909 MI. DIST: 02-2 SR: 153
LEFT MUN: WOODWARD T RIGHT MUN: WOODWARD T

LEFT		RIGHT
SOUTH RAILROAD ST (T639)	0028/0522	NC MORANN AV
LC TO/FROM S RAILROAD S (CONN)	0028/0227	LC TO/FROM N RAILROAD S (CONN) 0028/0227
	019447 FT	019447 FT 1 0 00669 0 00 0193+07
		NORTH RAILROAD ST (T539)
		S 0028/0000 LENGTH(AH 3492 BK 3091)
		WOODWARD
		0024/2003 GULICH T
BIRCH ST (T540)	0024/1090	
LC TO RAILROAD ST (CONN)	0024/0651	
	016356 FT	016356 FT 1 0 00669 0 00 0163+30
		VILLAGE: MORANN
		HICKORY ST (T850)
		S 0024/0000 LENGTH(AH 3091 BK 3327)
		FIG ST
		0018/1779 (T958)
		POWER LN
		0018/1167 (T937)
	013029 FT	013029 FT 1 0 00669 0 00 0129+94
		VILLAGE: WHITESIDE
		S 0018/0000 LENGTH(AH 3327 BK 3530)
KITTANING ST (T960)	0014/1992	
		LEMON ST
		0014/1363 (T959)

DIR: B TOTAL LEN: 38.909 MI. DIST: 02-2 SR: 153
LEFT MUN: GULICH T RIGHT MUN: GULICH T

FOR SR 0153 AND 2009
(CONN) 0014/0262
1 0 00669 0 00 0094+90 009499 FT
RAMEY RD
(SR2009 SEG 0010/0000) 0014/0000

009499 FT MILLER RD
(T637)
0014/0000 LENGTH(AH 3530 BK 3058)

PUMPKIN RD
0008/0904 (T638)

1 0 00669 0 00 0064+29 006441 FT
FERNWOOD RD
(T537) 0008/0000

006441 FT
0008/0000 LENGTH(AH 3058 BK 2894)

003547 FT
TWENTY EIGHT RD
(T970) 0006/0000

003547 FT 1 0 00669 0 00 0035+30
VILLAGE: GINTER
0006/0000 LENGTH(AH 2894 BK 3547)

000000 FT

000000 FT 1 0 00669 0 00 0000+00
VILLAGE: ALMADEN
NC GINTER MORANN HW
ALLMENS TO JANESVILLE R
(SR0253 SEG 0050/0000)

INTER-BK BUNGO RD
(T545)
MFC BEGIN = D
0002/0000 LENGTH(AH 3547 BK 0000)

DIR: B TOTAL LEN: 2.909 MI. DIST: 02-2 SR: 119
LEFT MUN: SANDY T RIGHT MUN: SANDY T

WATSON HW 015361 FT
(SR0219 SEG 0830/0111) 0073/0475
SR 9103 SH
(SR9103 SEG 0250/0613) 0073/0209
0 0 00000 0 00 0000+00 014886 FT
MFC BEGIN = B
LENGTH(AH 0475 BK 1375) 0073/0000

015310 FT WATSON HW
0072/0424 (SR0219 SEG 0830/0080)

014886 FT 0 0 00000 0 00 0000+00
MFC BEGIN = B
0072/0000 LENGTH(AH 0424 BK 1375)

013511 FT

013511 FT 1 0 00338 0 00 0135+39
0070/0000 LENGTH(AH 1375 BK 2368)
(APRA) W & W EQUIPMENT
W & W EQUIPMENT INC RD
0060/1936 (PRDR)

POI

011143 FT

011143 FT 1 0 00338 0 00 0111+34
0060/0000 LENGTH(AH 2368 BK 1195)

S MAIN ST ET
(T395) 0050/0428
RAMP A RD
(SR9101 SEG 0500/0000) 0050/0161
009948 FT

009948 FT 1 0 00338 0 00 0099+36
NC BLINKER PY
BEHRINGER HW
(SR0322 SEG 0030/0192)
0050/0000 LENGTH(AH 1195 BK 1256)

DIR: B TOTAL LEN: 2.909 MI. DIST: 02-2 SR: 119
LEFT MUN: SANDY T RIGHT MUN: SANDY T

008692 FT

008692 FT 1 0 00338 0 00 0086+76
LIBERTY RD
(SR4012 SEG 0030/0000)
0040/0000 LENGTH(AH 1256 BK 2352)

BEAGLE AREA RD
0030/1238 (T365)

WEST LIBERTY CHURCH RD
(T366)
0030/1205

006340 FT

006340 FT 1 0 00338 0 00 0063+60
VILLAGE: WEST LIBERTY
HELVETIA RD
(SR4003 SEG 0070/3550)
0030/0000 LENGTH(AH 2352 BK 3486)

MAPLEDALE RD
(T363)
0020/0819

002854 FT

002854 FT 1 0 00338 0 00 0028+56
BRANCH SOLDIER RUN
STRUCTURE LENGTH 12 FT
BMSID 17/0119/0020/0000
0020/0000 LENGTH(AH 3486 BK 2854)

SANDY
0010/1428 BRADY T

000000 FT

000000 FT 1 0 00338 0 00 0000+00
NC BUFFALO PITTSBURGH HW
REF-BK BUFFALO PITTSBURGH HW
(SR0119 SEG 0480/2043)
MFC BEGIN = B
BK-JEFFERSON (33)
0010/0000 LENGTH(AH 2854 BK 0000)

DIR: E TOTAL LEN: 41.844 MI. DIST: 02-2 SR: 80
LEFT MUN: COOPER T RIGHT MUN: COOPER T

AH-CENTRE (14)220934 FT
CONFAIR MEMORIAL HW REF-AHD
(SR0080 SEG 1383/0000) 1375/2644

220679 FT
REF-AHD CONFAIR MEMORIAL HW
1374/2733 (SR0080 SEG 1382/0000)

BROWN RUN
STRUCTURE LENGTH 23 FT
BMSID 17/0080/1375/0330 1375/0330
1 0 01009 0 02 2174+78 218290 FT
LENGTH(AH 2644 BK 2561) 1375/0000

217946 FT 1 0 01009 0 02 2175+10
1374/0000 LENGTH(AH 2733 BK 2672)

1 0 01009 0 02 2148+38 215729 FT
MILEPOST 137.00
LENGTH(AH 2561 BK 2274) 1371/0000

215274 FT 1 0 01009 0 02 2148+38
MILEPOST 137.00
1370/0000 LENGTH(AH 2672 BK 2639)

BROWN RUN
STRUCTURE LENGTH 17 FT
1364/1807 BMSID 17/0080/1364/1807

1 0 01009 0 02 2117+19 213455 FT
CROSSOVER RD
(CONN)
LENGTH(AH 2274 BK 2440) 1365/0000

212635 FT 1 0 01009 0 02 2122+62
1364/0000 LENGTH(AH 2639 BK 2640)
CROSSOVER RD
1360/2428 (CONN)

DIR: E TOTAL LEN: 41.844 MI. DIST: 02-2 SR: 80
LEFT MUN: COOPER T RIGHT MUN: COOPER T

LEFT	RIGHT
1 0 01009 0 02 2092+79 211015 FT MILEPOST 136.00 LENGTH(AH 2440 BK 2500) 1361/0000	209995 FT 1 0 01009 0 02 2092+79 MILEPOST 136.00 1360/0000 LENGTH(AH 2640 BK 2722)
1 0 01009 0 02 2074+84 208515 FT LENGTH(AH 2500 BK 2790) 1355/0000	207273 FT 1 0 01009 0 02 2068+84 1354/0000 LENGTH(AH 2722 BK 2454)
BROWNS RUN STRUCTURE LENGTH 14 FT BMSID 17/0080/1351/0985 1351/0985	BROWNS RUN STRUCTURE LENGTH 12 FT 1350/0839 BMSID 17/0080/1350/0839
1 0 01009 0 02 2043+89 205725 FT MILEPOST 135.00 LENGTH(AH 2790 BK 2675) 1351/0000 SIGN: CANTILEVER BMSID 17/0080/1345/1514 1345/2085	204819 FT 1 0 01009 0 02 2043+89 MILEPOST 135.00 1350/0000 LENGTH(AH 2454 BK 2717)
LR 17065 OP ID 17/2035/0140/0000 1345/2032	LR 17065 1344/2191 OP ID 17/2035/0140/0000
CROSSOVER RD (CONN) 1345/1301	CROSSOVER RD 1344/1348 (CONN)
1 0 01009 0 02 2022+10 203050 FT LENGTH(AH 2675 BK 2640) 1345/0000	202102 FT 1 0 01009 0 02 2017+17 1344/0000 LENGTH(AH 2717 BK 2677)
TWP RD #711 OP ID 17/2047/0020/0000 1341/1919	TWP RD #711 1340/1970 OP ID 17/2047/0010/0000
1 0 01009 0 02 1990+60 200410 FT	199425 FT 1 0 01009 0 02 1990+60

DIR: E TOTAL LEN: 41.844 MI. DIST: 02-2 SR: 80
LEFT MUN: COOPER T RIGHT MUN: COOPER T

LEFT	RIGHT
MILEPOST 134.00	MILEPOST 134.00
LENGTH(AH 2640 BK 3203) 1341/0000	1340/0000 LENGTH(AH 2677 BK 2626)
1 0 01009 0 02 1963+88 197207 FT	196799 FT 1 0 01009 0 02 1963+53
LENGTH(AH 3203 BK 2505) 1335/0000	1334/0000 LENGTH(AH 2626 BK 2660)
BMSEN 17/0080/1331/1902 1331/1987	1330/2257 BMSEN 17/0080/1330/2172
1 0 01009 0 02 1957+85	1 0 01009 0 02 1958+74
LR 17064	SR 2037
BMSBG 17/0080/1331/1902 1331/1902	1330/2172 BMSBG 17/0080/1330/2172
RAMP D RD	
(SR8014 SEG 0500/0000) 1331/0632	
	194139 FT 1 0 01009 0 02 1937+26
	RAMP B RD
1 0 01009 0 02 1938+92 194702 FT	(SR8014 SEG 0750/1379)
MILEPOST 133.00	MILEPOST 133.00
LENGTH(AH 2505 BK 2552) 1331/0000	1330/0000 LENGTH(AH 2660 BK 2723)
BMSEN 17/0080/1325/2231 1325/2499	1324/1823 BMSEN 17/0080/1324/1603
1 0 01009 0 02 1935+71	1 0 01009 0 02 1926+15
LR 313	LR 313
BMSBG 17/0080/1325/2231 1325/2231	1324/1603 BMSBG 17/0080/1324/1603
RAMP C RD	
(SR8014 SEG 0250/1447) 1325/1333	
	RAMP A RD
	1324/0427 (SR8014 SEG 0010/0000)
COOPER	COOPER
GRAHAM T 1325/0153	1324/0297 GRAHAM T
1 0 01009 0 02 1910+92 192150 FT	191416 FT 1 0 01009 0 02 1910+30
LENGTH(AH 2552 BK 2660) 1325/0000	1324/0000 LENGTH(AH 2723 BK 2577)

DIR: E TOTAL LEN: 41.844 MI. DIST: 02-2 SR: 80
LEFT MUN: GRAHAM T RIGHT MUN: GRAHAM T

CROSSOVER RD (CONN) 1321/0372 1 0 01009 0 02 1884+32 189490 FT MILEPOST 132.00 LENGTH(AH 2660 BK 2662) 1321/0000		1320/0483 CROSSOVER RD (CONN) 188839 FT 1 0 01009 0 02 1884+32 MILEPOST 132.00 1320/0000 LENGTH(AH 2577 BK 2668)
1 0 01009 0 02 1857+57 186828 FT LENGTH(AH 2662 BK 2640) 1315/0000		186171 FT 1 0 01009 0 02 1857+30 1314/0000 LENGTH(AH 2668 BK 2640)
1 0 01009 0 02 1831+17 184188 FT MILEPOST 131.00 LENGTH(AH 2640 BK 2964) 1311/0000		183531 FT 1 0 01009 0 02 1831+17 MILEPOST 131.00 1310/0000 LENGTH(AH 2640 BK 2610)
1 0 01009 0 02 1801+53 181224 FT LENGTH(AH 2964 BK 2323) 1305/0000		180921 FT 1 0 01009 0 02 1805+07 1304/0000 LENGTH(AH 2610 BK 2663)
ALDER RUN STRUCTURE LENGTH 35 FT BMSID 17/0080/1301/0380 1301/0380		1300/0664 ALDER RUN STRUCTURE LENGTH 33 FT BMSID 17/0080/1300/0664
1 0 01009 0 02 1778+86 178901 FT MILEPOST 130.00 LENGTH(AH 2323 BK 3084) 1301/0000		178258 FT 1 0 01009 0 02 1778+86 MILEPOST 130.00 1300/0000 LENGTH(AH 2663 BK 2609)

DIR: E TOTAL LEN: 41.844 MI. DIST: 02-2 SR: 80
LEFT MUN: GRAHAM T RIGHT MUN: GRAHAM T

1 0 01009 0 02 1750+36 175817 FT
LENGTH(AH 3084 BK 2478) 1295/0000
SIGN: CANTILEVER
BMSID 17/0080/1291/2199 1291/2199
LR 17061
OP ID 17/1009/0130/0929 1291/2097

175649 FT 1 0 01009 0 02 1752+82
1294/0000 LENGTH(AH 2609 BK 2672)
LR 17061
1290/2055 OP ID 17/1009/0130/0548
SIGN: CANTILEVER
1290/1985 BMSID 17/0080/1290/1985

1 0 01009 0 02 1725+94 173339 FT
MILEPOST 129.00
LENGTH(AH 2478 BK 2704) 1291/0000

172977 FT 1 0 01009 0 02 1725+94
MILEPOST 129.00
1290/0000 LENGTH(AH 2672 BK 2645)

1 0 01009 0 02 1698+90 170635 FT
LENGTH(AH 2704 BK 2575) 1285/0000

CROSSOVER RD
(CONN) 1281/1808

170332 FT 1 0 01009 0 02 1699+49
1284/0000 LENGTH(AH 2645 BK 2628)
CROSSOVER RD
1280/1806 (CONN)

1 0 01009 0 02 1673+24 168060 FT
MILEPOST 128.00
LENGTH(AH 2575 BK 2516) 1281/0000

167704 FT 1 0 01009 0 02 1673+24
MILEPOST 128.00
1280/0000 LENGTH(AH 2628 BK 2648)

MORAVIAN RUN

MORAVIAN RUN

DIR: E TOTAL LEN: 41.844 MI. DIST: 02-2 SR: 80
LEFT MUN: GRAHAM T RIGHT MUN: GRAHAM T

STRUCTURE LENGTH 32 FT BMSID 17/0080/1274/0795 1275/0814	1274/0795	STRUCTURE LENGTH 32 FT BMSID 17/0080/1274/0795
1 0 01009 0 02 1647+05 165544 FT LENGTH(AH 2516 BK 2598) 1275/0000 S	165056 FT S 1274/0000	1 0 01009 0 02 1646+71 LENGTH(AH 2648 BK 2608)
GRAHAM BRADFORD T 1271/2162	1270/2316	GRAHAM BRADFORD T
BRANCH MORAVIAN RUN STRUCTURE LENGTH 10 FT BMSID 17/0080/1270/1783 1271/1881	1270/1783	BRANCH MORAVIAN RUN STRUCTURE LENGTH 10 FT BMSID 17/0080/1270/1783
1 0 01009 0 02 1620+81 162946 FT MILEPOST 127.00 LENGTH(AH 2598 BK 2669) 1271/0000 S	162448 FT S 1270/0000	1 0 01009 0 02 1620+64 MILEPOST 127.00 LENGTH(AH 2608 BK 2598)
1 0 01009 0 02 1594+12 160277 FT LENGTH(AH 2669 BK 2617) 1265/0000 S	159850 FT S 1264/0000	1 0 01009 0 02 1594+53 LENGTH(AH 2598 BK 2622)
1 0 01009 0 02 1568+59 157660 FT MILEPOST 126.00 LENGTH(AH 2617 BK 2941) 1261/0000 S	157228 FT S 1260/0000	1 0 01009 0 02 1568+59 MILEPOST 126.00 LENGTH(AH 2622 BK 2734)
BMSEN 17/0080/1255/1190 1255/1283	1254/1203	BMSEN 17/0080/1254/1114
1 0 01009 0 02 1551+39 BRIDGE CLOSED LR 17055 BMSBG 17/0080/1255/1190 1255/1190	1254/1114	1 0 01009 0 02 1552+31 BRIDGE CLOSED LR 17055 BMSBG 17/0080/1254/1114
1 0 01009 0 02 1539+65 154719 FT	154494 FT	1 0 01009 0 02 1540+67

DIR: E TOTAL LEN: 41.844 MI. DIST: 02-2 SR: 80
LEFT MUN: BRADFORD T RIGHT MUN: BRADFORD T

LEFT	RIGHT
LENGTH(AH 2941 BK 2534) 1255/0000	1254/0000 LENGTH(AH 2734 BK 2640)
1 0 01009 0 02 1515+01 152185 FT MILEPOST 125.00 LENGTH(AH 2534 BK 2530) 1251/0000	151854 FT 1 0 01009 0 02 1515+01 MILEPOST 125.00 1250/0000 LENGTH(AH 2640 BK 2614)
CROSSOVER RD (CONN) 1245/1381	CROSSOVER RD 1244/1470 (CONN)
1 0 01009 0 02 1489+26 149655 FT LENGTH(AH 2530 BK 2747) 1245/0000	149240 FT 1 0 01009 0 02 1488+84 1244/0000 LENGTH(AH 2614 BK 2705)
1 0 01009 0 02 1461+79 146908 FT MILEPOST 124.00 LENGTH(AH 2747 BK 2584) 1241/0000	146535 FT 1 0 01009 0 02 1461+79 MILEPOST 124.00 1240/0000 LENGTH(AH 2705 BK 2541)
VALLEY FORK RUN STRUCTURE LENGTH 17 FT BMSID 17/0080/1234/1857 1235/2024 LR 17054 OP ID 17/1012/0040/0646 1235/1447	VALLEY FORK RUN STRUCTURE LENGTH 17 FT 1234/1857 BMSID 17/0080/1234/1857 LR 17054 1234/1334 OP ID 17/1012/0040/0646
1 0 01009 0 02 1435+59 144324 FT LENGTH(AH 2584 BK 2621) 1235/0000	143994 FT 1 0 01009 0 02 1436+62 1234/0000 LENGTH(AH 2541 BK 2714)
CROSSOVER RD (CONN) 1231/1772 RAMP C RD (SR8012 SEG 0500/0000) 1231/1303	CROSSOVER RD 1230/1782 (CONN)

DIR: E TOTAL LEN: 41.844 MI. DIST: 02-2 SR: 80
LEFT MUN: BRADFORD T RIGHT MUN: BRADFORD T

1 0 01009 0 01 1410+16 141703 FT
MILEPOST 123.00
LENGTH(AH 2621 BK 2560) 1231/0000
BMSEN 17/0080/1225/1973 1225/2074
1 0 01009 0 01 1403+35
LR 17053
BMSBG 17/0080/1225/1973 1225/1973

SULPHUR RUN
STRUCTURE LENGTH 8 FT
BMSID 17/0080/1224/1188 1225/1219
RAMP A RD
(SR8012 SEG 0250/0912) 1225/1159

1 0 01009 0 01 1383+77 139143 FT
LENGTH(AH 2560 BK 2803) 1225/0000

SIGN: CANTILEVER
BMSID 17/0080/1221/2030 1221/2030

CROSSOVER RD
(CONN) 1221/0136
1 0 01009 0 01 1357+07 136340 FT
MILEPOST 122.00
LENGTH(AH 2803 BK 2235) 1221/0000

1 0 01009 0 01 1330+75 134105 FT
LENGTH(AH 2235 BK 2882) 1215/0000

ABES RUN
STRUCTURE LENGTH 14 FT
BMSID 17/0080/1210/2003 1211/2265

RAMP D RD
1230/0351 (SR8012 SEG 0750/1026)
141280 FT 1 0 01009 0 01 1410+16
MILEPOST 123.00
1230/0000 LENGTH(AH 2714 BK 2598)
1224/2136 BMSEN 17/0080/1224/2035
1 0 01009 0 01 1404+13
LR 17053
1224/2035 BMSBG 17/0080/1224/2035

RAMP B RD
1224/1398 (SR8012 SEG 0010/0000)
SULPHUR RUN
STRUCTURE LENGTH 8 FT
1224/1188 BMSID 17/0080/1224/1188

138682 FT 1 0 01009 0 01 1383+81
1224/0000 LENGTH(AH 2598 BK 2674)

CROSSOVER RD
1220/0137 (CONN)
136008 FT 1 0 01009 0 01 1357+07
MILEPOST 122.00
1220/0000 LENGTH(AH 2674 BK 2646)

133362 FT 1 0 01009 0 01 1330+94
1214/0000 LENGTH(AH 2646 BK 2648)

ABES RUN
STRUCTURE LENGTH 14 FT
1210/2003 BMSID 17/0080/1210/2003

DIR: E TOTAL LEN: 41.844 MI. DIST: 02-2 SR: 80
LEFT MUN: BRADFORD T RIGHT MUN: BRADFORD T

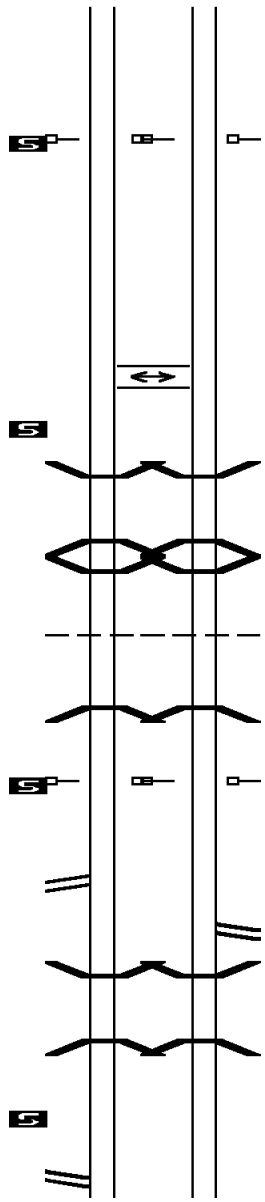

1 0 01009 0 01 1304+50 131223 FT		130714 FT	1 0 01009 0 01 1304+50
MILEPOST 121.00			MILEPOST 121.00
LENGTH(AH 2882 BK 2720)	1211/0000	1210/0000	LENGTH(AH 2648 BK 2670)
CROSSOVER RD			CROSSOVER RD
(CONN)	1205/0017	1204/0011	(CONN)
1 0 01009 0 01 1277+50 128503 FT		128044 FT	1 0 01009 0 01 1277+77
LENGTH(AH 2720 BK 2682)	1205/0000	1204/0000	LENGTH(AH 2670 BK 2644)
BMSEN 17/0080/1201/1663	1201/1814	1200/1775	BMSEN 17/0080/1200/1624
0 0 00000 0 00 0000+00			0 0 00000 0 00 0000+00
OTHER RR			OTHER RR
BMSBG 17/0080/1201/1663	1201/1663	1200/1624	BMSBG 17/0080/1200/1624
BMSEN 17/0080/1201/0190	1201/1254	1200/1270	BMSEN 17/0080/1200/0205
BRADFORD			BRADFORD
LAWRENCE T	1201/0619	1200/0565	LAWRENCE T
1 0 01009 0 01 1252+66			1 0 01009 0 01 1253+59
W BR SUSQUEHANNA RIVER			W BR SUSQUEHANNA RIVER
BMSBG 17/0080/1201/0190	1201/0190	1200/0205	BMSBG 17/0080/1200/0205
1 0 01009 0 01 1251+58 125821 FT		125400 FT	1 0 01009 0 01 1251+58
MILEPOST 120.00			MILEPOST 120.00
LENGTH(AH 2682 BK 2704)	1201/0000	1200/0000	LENGTH(AH 2644 BK 2521)
RAMP K RD			
(SR8010 SEG 0500/0000)	1195/1769		
			RAMP M RD
		1194/1447	(SR8010 SEG 0750/0796)
BMSEN 17/0080/1195/0712	1195/0810	1194/0689	BMSEN 17/0080/1194/0591
0 0 00000 0 00 0000+00			0 0 00000 0 00 0000+00
LR 17052			LR 17052
BMSBG 17/0080/1195/0712	1195/0712	1194/0591	BMSBG 17/0080/1194/0591
1 0 01009 0 01 1224+49 123117 FT		122879 FT	1 0 01009 0 01 1226+64
LENGTH(AH 2704 BK 2462)	1195/0000	1194/0000	LENGTH(AH 2521 BK 2773)
RAMP J RD			
(SR8010 SEG 0250/1105)	1191/2141		

DIR: E TOTAL LEN: 41.844 MI. DIST: 02-2 SR: 80
LEFT MUN: LAWRENCE T RIGHT MUN: LAWRENCE T

RAMP L RD
1190/2040 (SR8010 SEG 0010/0000)

1 0 01009 0 01 1198+78 120655 FT
MILEPOST 119.00
LENGTH(AH 2462 BK 2415) 1191/0000

120106 FT 1 0 01009 0 01 1198+78
MILEPOST 119.00
1190/0000 LENGTH(AH 2773 BK 2599)
WOLF RUN
STRUCTURE LENGTH 12 FT
1184/2194 BMSID 17/0080/1184/2194

1 0 01009 0 01 1172+47 118240 FT
LENGTH(AH 2415 BK 2872) 1185/0000

117507 FT 1 0 01009 0 01 1172+42
1184/0000 LENGTH(AH 2599 BK 2660)

1 0 01009 0 01 1146+07 115368 FT
MILEPOST 118.00
LENGTH(AH 2872 BK 2939) 1181/0000

114847 FT 1 0 01009 0 01 1146+07
MILEPOST 118.00
1180/0000 LENGTH(AH 2660 BK 2658)

LR 17051
OP ID 17/1006/0070/0408 1175/1328

LR 17051
1174/0927 OP ID 17/1006/0070/0000

1 0 01009 0 01 1117+70 112429 FT
LENGTH(AH 2939 BK 2342) 1175/0000

112189 FT 1 0 01009 0 01 1119+96
1174/0000 LENGTH(AH 2658 BK 2631)

DIR: E TOTAL LEN: 41.844 MI. DIST: 02-2 SR: 80
LEFT MUN: LAWRENCE T RIGHT MUN: LAWRENCE T

1 0 01009 0 01 1093+18 110087 FT
MILEPOST 117.00
LENGTH(AH 2342 BK 2804) 1171/0000

109558 FT 1 0 01009 0 01 1093+18
MILEPOST 117.00
1170/0000 LENGTH(AH 2631 BK 2615)

1 0 01009 0 01 1065+90 107283 FT
LENGTH(AH 2804 BK 2518) 1165/0000
CROSSOVER RD
(CONN) 1161/2241

106943 FT 1 0 01009 0 01 1067+03
1164/0000 LENGTH(AH 2615 BK 2640)
CROSSOVER RD
1160/2257 (CONN)

DMS SIGN STRUCTURE
BMSID 17/0080/1161/0650 1161/0650
TWP RD #519
OP ID 17/1015/0010/0000 1161/0599

TWP RD #519
1160/0598 OP ID 17/1015/0010/0000
DMS SIGN STRUCTURE
1160/0570 BMSID 17/0080/1160/0570

1 0 01009 0 01 1041+49 104765 FT
MILEPOST 116.00
LENGTH(AH 2518 BK 2756) 1161/0000

104303 FT 1 0 01009 0 01 1041+49
MILEPOST 116.00
1160/0000 LENGTH(AH 2640 BK 2657)

FORMER REST AREA RD
(GOVT) 1155/0943

1 0 01009 0 01 1014+83 102009 FT
LENGTH(AH 2756 BK 2640) 1155/0000

101646 FT 1 0 01009 0 01 1014+92
1154/0000 LENGTH(AH 2657 BK 2640)

FORMER REST AREA RD
(GOVT) 1151/1838

1 0 01009 0 01 0988+99 099369 FT
MILEPOST 115.00
LENGTH(AH 2640 BK 2522) 1151/0000

099006 FT 1 0 01009 0 01 0988+99
MILEPOST 115.00
1150/0000 LENGTH(AH 2640 BK 2652)

DIR: E TOTAL LEN: 41.844 MI. DIST: 02-2 SR: 80
LEFT MUN: LAWRENCE T RIGHT MUN: LAWRENCE T

1 0 01009 0 01 0961+72 096847 FT
LENGTH(AH 2522 BK 2571) 1145/0000

096354 FT 1 0 01009 0 01 0961+85
1144/0000 LENGTH(AH 2652 BK 2600)

LAWRENCE
PINE T 1141/0780

1140/0780 LAWRENCE
PINE T

1 0 01009 0 01 0935+85 094276 FT
MILEPOST 114.00
LENGTH(AH 2571 BK 2719) 1141/0000

093754 FT 1 0 01009 0 01 0935+85
MILEPOST 114.00
1140/0000 LENGTH(AH 2600 BK 2314)

1 0 01009 0 01 0909+39 091557 FT
LENGTH(AH 2719 BK 2532) 1135/0000
TRIB MOOSE CREEK
STRUCTURE LENGTH 9 FT
BMSID 17/0080/1130/2386 1131/2356

091440 FT 1 0 01009 0 01 0911+69
1134/0000 LENGTH(AH 2314 BK 2895)
TRIB MOOSE CREEK
STRUCTURE LENGTH 9 FT
1130/2386 BMSID 17/0080/1130/2386

1 0 01009 0 00 0883+85 089025 FT
MILEPOST 113.00
LENGTH(AH 2532 BK 2709) 1131/0000

088545 FT 1 0 01009 0 00 0883+85
MILEPOST 113.00
1130/0000 LENGTH(AH 2895 BK 2768)

MOOSE CREEK
STRUCTURE LENGTH 17 FT
BMSID 17/0080/1124/0775 1125/0659

MOOSE CREEK
STRUCTURE LENGTH 17 FT
1124/0775 BMSID 17/0080/1124/0775

DIR: E TOTAL LEN: 41.844 MI. DIST: 02-2 SR: 80
LEFT MUN: PINE T RIGHT MUN: PINE T

1 0 01009 0 00 0859+94 086316 FT
LENGTH(AH 2709 BK 2640) 1125/0000

085777 FT 1 0 01009 0 00 0858+34
1124/0000 LENGTH(AH 2768 BK 2592)

CROSSOVER RD
(CONN) 1121/0707

1120/0686 CROSSOVER RD
(CONN)
MOOSE CREEK
STRUCTURE LENGTH 12 FT
1120/0200 BMSID 17/0080/1120/0200

1 0 01009 0 00 0830+09 083676 FT
MOOSE CREEK
STRUCTURE LENGTH 12 FT
BMSID 17/0080/1120/0200
MILEPOST 112.00
LENGTH(AH 2640 BK 2608) 1121/0000

083185 FT 1 0 01009 0 00 0830+09
MILEPOST 112.00
1120/0000 LENGTH(AH 2592 BK 2682)

DMS SIGN STRUCTURE
1114/0081 BMSID 17/0080/1114/0081

1 0 01009 0 00 0806+44 081068 FT
LENGTH(AH 2608 BK 2640) 1115/0000
RWIS SITE/AT EXIT 111 1111/2413

080503 FT 1 0 01009 0 00 0803+27
1114/0000 LENGTH(AH 2682 BK 2606)

1 0 01009 0 00 0778+21 078428 FT
MILEPOST 111.00
LENGTH(AH 2640 BK 2588) 1111/0000

077897 FT 1 0 01009 0 00 0778+21
MILEPOST 111.00
1110/0000 LENGTH(AH 2606 BK 2654)

RAMP G RD
1104/1562 (SR8006 SEG 0750/1201)

RAMP D RD
(SR8006 SEG 0500/0000) 1105/1384

RAMP C RD
(SR8006 SEG 0520/2086) 1105/0709

DIR: E TOTAL LEN: 41.844 MI. DIST: 02-2 SR: 80
LEFT MUN: PINE T RIGHT MUN: PINE T

```
     LR 17041
OP ID 17/0153/0470/0000 1105/0146
1 0 01009 0 00 0756+94 075840 FT
LENGTH(AH 2588 BK 2684) 1105/0000 S

RAMP A RD
(SR8006 SEG 0250/1507)  1101/1103

1 0 01009 0 00 0725+53 073156 FT
      MILEPOST   110.00
LENGTH(AH 2684 BK 2892) 1101/0000 S

CROSSOVER RD
(CONN)                  1095/1275

STONY RUN
STRUCTURE LENGTH   17 FT
BMSID 17/0080/1095/0326 1095/0326
1 0 01009 0 00 0701+47 070264 FT
LENGTH(AH 2892 BK 2617) 1095/0000 S

1 0 01009 0 00 0672+57 067647 FT
      MILEPOST   109.00
LENGTH(AH 2617 BK 2613) 1091/0000 S

     (FRST)GORDON
OP ID 17/4027/0030/0000 1085/0887

1 0 01009 0 00 0649+37 065034 FT
LENGTH(AH 2613 BK 2640) 1085/0000 S
```

```
                     LR 17041
1104/0294 OP ID 17/0153/0471/0000
075243 FT 1 0 01009 0 00 0751+65
1104/0000 LENGTH(AH 2654 BK 2628) S

RAMP B RD
1100/1755 (SR8006 SEG 0010/0000)

072615 FT 1 0 01009 0 00 0725+53
                MILEPOST   110.00
1100/0000 LENGTH(AH 2628 BK 2698) S

CROSSOVER RD
1094/1094 (CONN)

069917 FT 1 0 01009 0 00 0698+43
1094/0000 LENGTH(AH 2698 BK 2586) S

067331 FT 1 0 01009 0 00 0672+57
                MILEPOST   109.00
1090/0000 LENGTH(AH 2586 BK 2673) S

                     (FRST)GORDON
1084/0899 OP ID 17/4027/0010/0000

064658 FT 1 0 01009 0 00 0646+12
1084/0000 LENGTH(AH 2673 BK 2650) S
```

DIR: E TOTAL LEN: 41.844 MI. DIST: 02-2 SR: 80
LEFT MUN: PINE T RIGHT MUN: PINE T

1 0 01009 0 00 0619+67 062394 FT
MILEPOST 108.00
LENGTH(AH 2640 BK 2644) 1081/0000

062008 FT 1 0 01009 0 00 0619+67
MILEPOST 108.00
1080/0000 LENGTH(AH 2650 BK 2635)

PINE
UNION T 1075/1964

PINE
1074/2320 UNION T

1 0 01009 0 00 0591+64 059750 FT
LENGTH(AH 2644 BK 2816) 1075/0000

059373 FT 1 0 01009 0 00 0593+44
1074/0000 LENGTH(AH 2635 BK 2627)

STONY RUN
STRUCTURE LENGTH 20 FT
BMSID 17/0080/1071/1113 1071/1113

1 0 01009 0 00 0566+88 056934 FT
MILEPOST 107.00
LENGTH(AH 2816 BK 2679) 1071/0000

056746 FT 1 0 01009 0 00 0566+88
MILEPOST 107.00
1070/0000 LENGTH(AH 2627 BK 2683)

054063 FT 1 0 01009 0 00 0543+12
CROSSOVER RD
(CONN)
1064/0000 LENGTH(AH 2683 BK 2585)

1 0 01009 0 00 0537+18 054255 FT
LENGTH(AH 2679 BK 2606) 1065/0000
CROSSOVER RD
(CONN) 1061/2413

DMS SIGN STRUCTURE
BMSID 17/0080/1061/1365 1061/1365

DIR: E TOTAL LEN: 41.844 MI. DIST: 02-2 SR: 80
LEFT MUN: UNION T RIGHT MUN: UNION T

```
1 0 01009 0 00 0515+37 051649 FT                051478 FT 1 0 01009 0 00 0515+37
      MILEPOST    106.00                                   MILEPOST    106.00
LENGTH(AH 2606 BK 2788) 1061/0000 S             1060/0000 LENGTH(AH 2585 BK 2599)
BMSEN 17/0080/1055/2201 1055/2519               1054/2535 BMSEN 17/0080/1054/2217
1 0 01009 0 00 0509+73                                    1 0 01009 0 00 0509+70
TWP RD 339                                                TWP RD 339
BMSBG 17/0080/1055/2201 1055/2201               1054/2217 BMSBG 17/0080/1054/2217
                                                W1054/2120 RWIS SITE/AT ANDERSON C

                                                           DMS SIGN STRUCTURE
                                                1054/1020 BMSID 17/0080/1054/1020

1 0 01009 0 00 0487+72 048861 FT                048879 FT 1 0 01009 0 00 0488+29
LENGTH(AH 2788 BK 2661) 1055/0000 S             1054/0000 LENGTH(AH 2599 BK 2702)

1 0 01009 0 00 0461+21 046200 FT                046177 FT 1 0 01009 0 00 0461+21
      MILEPOST    105.00                                   MILEPOST    105.00
LENGTH(AH 2661 BK 2750) 1051/0000 S             1050/0000 LENGTH(AH 2702 BK 2639)

1 0 01009 0 00 0433+66 043450 FT                043538 FT 1 0 01009 0 00 0434+82
LENGTH(AH 2750 BK 2541) 1045/0000 S             1044/0000 LENGTH(AH 2639 BK 2641)

      TWP RD #361                                          TWP RD #361
OP ID 17/4025/0010/0000 1041/0221               1040/0246 OP ID 17/4025/0010/0000
1 0 01009 0 00 0408+35 040909 FT                040897 FT 1 0 01009 0 00 0408+35
      MILEPOST    104.00                                   MILEPOST    104.00
LENGTH(AH 2541 BK 2807) 1041/0000 S             1040/0000 LENGTH(AH 2641 BK 2647)
```

DIR: E TOTAL LEN: 41.844 MI. DIST: 02-2 SR: 80
LEFT MUN: UNION T RIGHT MUN: UNION T

LEFT	RIGHT
1 0 01009 0 00 0380+19 038102 FT LENGTH(AH 2807 BK 2497) 1035/0000	038250 FT 1 0 01009 0 00 0382+15 1034/0000 LENGTH(AH 2647 BK 2649)
1 0 01009 0 00 0355+57 035605 FT MILEPOST 103.00 LENGTH(AH 2497 BK 2528) 1031/0000	035601 FT 1 0 01009 0 00 0355+57 MILEPOST 103.00 1030/0000 LENGTH(AH 2649 BK 2636)
UNION SANDY T 1025/0091 1 0 01009 0 00 0330+27 033077 FT LENGTH(AH 2528 BK 2713) 1025/0000	UNION 1024/0208 SANDY T 032965 FT 1 0 01009 0 00 0329+42 1024/0000 LENGTH(AH 2636 BK 2647)
LR 17091 OP ID 17/4015/0030/0000 1021/0928	LR 17091 1020/0922 OP ID 17/4015/0030/0000
1 0 01009 0 00 0303+09 030364 FT MILEPOST 102.00 LENGTH(AH 2713 BK 2667) 1021/0000 CROSSOVER RD (CONN) 1015/2538	030318 FT 1 0 01009 0 00 0303+09 MILEPOST 102.00 1020/0000 LENGTH(AH 2647 BK 2645) CROSSOVER RD 1014/2500 (CONN)

DIR: E TOTAL LEN: 41.844 MI. DIST: 02-2 SR: 80

LEFT MUN: SANDY T		RIGHT MUN: SANDY T	
1 0 01009 0 00 0276+34 027697 FT		027673 FT	1 0 01009 0 00 0276+79
LENGTH(AH 2667 BK 2595) 1015/0000	S	1014/0000	LENGTH(AH 2645 BK 2641)
BMSEN 17/0080/1011/2001 1011/2264		1010/2143	BMSEN 17/0080/1010/1880
1 0 01009 0 00 0270+36			1 0 01009 0 00 0269+19
SANDY LICK CREEK			SANDY LICK CREEK
BMSBG 17/0080/1011/2001 1011/2001		1010/1880	BMSBG 17/0080/1010/1880
BMSEN 17/0080/1011/0414 1011/0654		1010/0547	BMSEN 17/0080/1010/0307
1 0 01009 0 00 0254+36			1 0 01009 0 00 0253+35
LR 402			LR 402
BMSBG 17/0080/1011/0414 1011/0414		1010/0307	BMSBG 17/0080/1010/0307
1 0 01009 0 00 0250+29 025102 FT		025032 FT	1 0 01009 0 00 0250+29
MILEPOST 101.00			MILEPOST 101.00
LENGTH(AH 2595 BK 2785) 1011/0000	S	1010/0000	LENGTH(AH 2641 BK 2638)
RAMP C RD			
(SR8004 SEG 0260/0000) 1005/2771			
			RAMP B RD
		1004/2364	(SR8004 SEG 0020/1120)
RAMP D RD			
(SR8004 SEG 0250/1820) 1005/1913			
			RAMP A RD
		1004/1605	(SR8004 SEG 0010/0000)
GRAVEL LICK CREEK			GRAVEL LICK CREEK
STRUCTURE LENGTH 20 FT			STRUCTURE LENGTH 20 FT
BMSID 17/0080/1005/1153 1005/1153		1004/1023	BMSID 17/0080/1004/1023
1 0 01009 0 00 0222+73 022317 FT		022394 FT	1 0 01009 0 00 0224+03
LENGTH(AH 2785 BK 2480) 1005/0000	S	1004/0000	LENGTH(AH 2638 BK 2626)
1 0 01009 0 00 0197+52 019837 FT		019768 FT	1 0 01009 0 00 0197+52
MILEPOST 100.00			MILEPOST 100.00
LENGTH(AH 2480 BK 2520) 1001/0000	S	1000/0000	LENGTH(AH 2626 BK 2663)
BEAVER RUN			BEAVER RUN
STRUCTURE LENGTH 11 FT			STRUCTURE LENGTH 11 FT
BMSID 17/0080/0995/1270 0995/1270		0994/1329	BMSID 17/0080/0994/1329

DIR: E TOTAL LEN: 41.844 MI. DIST: 02-2 SR: 80
LEFT MUN: SANDY T RIGHT MUN: SANDY T

1 0 01009 0 00 0172+59 017317 FT
LENGTH(AH 2520 BK 2779) 0995/0000
JUNIATA RUN
STRUCTURE LENGTH 14 FT
BMSID 17/0080/0991/2759 0991/2759

JUNIATA RUN
STRUCTURE LENGTH 14 FT
0994/0062 BMSID 17/0080/0994/0062
017105 FT 1 0 01009 0 00 0171+76
0994/0000 LENGTH(AH 2663 BK 2640)

CROSSOVER RD
(CONN) 0991/0106
1 0 01009 0 00 0144+70 014538 FT
MILEPOST 099.00
LENGTH(AH 2779 BK 2792) 0991/0000

CROSSOVER RD
0990/0105 (CONN)
014465 FT 1 0 01009 0 00 0144+70
MILEPOST 099.00
0990/0000 LENGTH(AH 2640 BK 2687)
SIGN: CANTILEVER
0984/2550 BMSID 17/0080/0984/2550

CLEAR RUN
STRUCTURE LENGTH 19 FT
BMSID 17/0080/0984/2426 0985/2576
DMS SIGN STRUCTURE
BMSID 17/0080/0985/2486 0985/2486
BMSEN 17/0080/0985/2321 0985/2469
1 0 01009 0 00 0140+49
TWP RD 399
BMSBG 17/0080/0985/2321 0985/2321

CLEAR RUN
STRUCTURE LENGTH 19 FT
0984/2426 BMSID 17/0080/0984/2426
0984/2335 BMSEN 17/0080/0984/2208
1 0 01009 0 00 0140+02
TWP RD 399
0984/2208 BMSBG 17/0080/0984/2208

1 0 01009 0 00 0117+21 011746 FT
LENGTH(AH 2792 BK 2594) 0985/0000

011778 FT 1 0 01009 0 00 0117+58
0984/0000 LENGTH(AH 2687 BK 2620)

1 0 01009 0 00 0091+08 009152 FT
MILEPOST 098.00
LENGTH(AH 2594 BK 2603) 0981/0000

009158 FT 1 0 01009 0 00 0091+08
MILEPOST 098.00
0980/0000 LENGTH(AH 2620 BK 2627)

DIR: E TOTAL LEN: 41.844 MI. DIST: 02-2 SR: 80
LEFT MUN: SANDY T RIGHT MUN: SANDY T

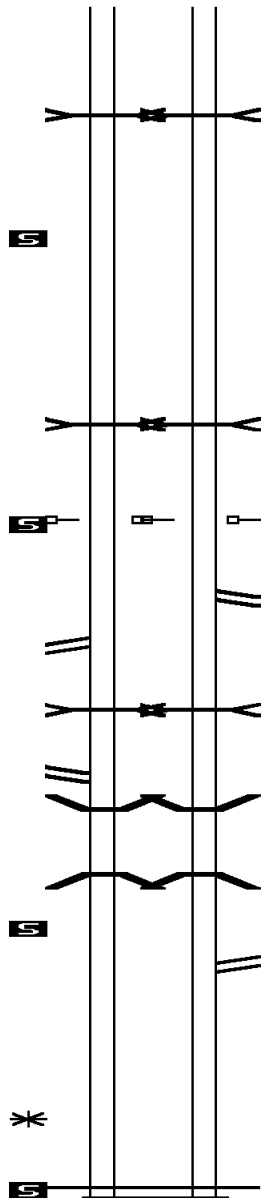

TRIB SLAB RUN			TRIB SLAB RUN
STRUCTURE LENGTH 11 FT			STRUCTURE LENGTH 11 FT
BMSID 17/0080/0974/1181	0975/1240	0974/1181	BMSID 17/0080/0974/1181
1 0 01009 0 00 0065+16	006549 FT	006531 FT	1 0 01009 0 00 0065+76
LENGTH(AH 2603 BK 2640)	0975/0000	0974/0000	LENGTH(AH 2627 BK 2630)
SLAB RUN			SLAB RUN
STRUCTURE LENGTH 13 FT			STRUCTURE LENGTH 13 FT
BMSID 17/0080/0970/0588	0971/0638	0970/0588	BMSID 17/0080/0970/0588
1 0 01009 0 00 0039+08	003909 FT	003901 FT	1 0 01009 0 00 0039+08
MILEPOST 097.00			MILEPOST 097.00
LENGTH(AH 2640 BK 2638)	0971/0000	0970/0000	LENGTH(AH 2630 BK 2621)
			RAMP D RD
		0964/1889	(SR8002 SEG 0750/0843)
RAMP A RD			
(SR8002 SEG 0500/0000)	0965/1912		
SLAB RUN			SLAB RUN
STRUCTURE LENGTH 8 FT			STRUCTURE LENGTH 8 FT
BMSID 17/0080/0964/1370	0965/1405	0964/1370	BMSID 17/0080/0964/1370
RAMP B RD			
(SR8002 SEG 0510/1632)	0965/0793		
BMSEN 17/0080/0965/0125	0965/0488	0964/0657	BMSEN 17/0080/0964/0313
1 0 01009 0 00 0013+17			1 0 01009 0 00 0015+06
LR 59			LR 59
BMSBG 17/0080/0965/0125	0965/0125	0964/0313	BMSBG 17/0080/0964/0313
1 0 01009 0 00 0011+92	001271 FT	001280 FT	1 0 01009 0 00 0012+04
LENGTH(AH 2638 BK 1271)	0965/0000	0964/0000	LENGTH(AH 2621 BK 1280)
			RAMP F RD
		0962/1158	(SR8002 SEG 0010/0000)
		000000 FT	1 0 01009 0 00 0000+00
1 0 01009 0 00 0000+00	000000 FT	NC Z	H CONFAIR MEMORIAL HW
NC Z H CONFAIR MEMORIAL HW		REF-BK	KEYSTONE SHORTWAY HW
KEYSTONE SHORTWAY HW	REF-BK		(SR0080 SEG 0960/1007)
(SR0080 SEG 0961/0976)			MFC BEGIN = A
MFC BEGIN = A			BK-JEFFERSON (33)
LENGTH(AH 1271 BK 0000)	0963/0000	0962/0000	LENGTH(AH 1280 BK 0000)

DIR: B TOTAL LEN: 43.185 MI. DIST: 02-2 SR: 53
LEFT MUN: COOPER T RIGHT MUN: COOPER T

228019 FT 227973 FT AH-CENTRE (14)

DIR: B TOTAL LEN: 43.185 MI. DIST: 02-2 SR: 53
LEFT MUN: COOPER T RIGHT MUN: COOPER T

227668 FT	* REF-AHD SR 0053 SH 0942/0351 (SR0053 SEG 0022/0000) 227622 FT 0 0 00000 0 00 0000+00 S 0942/0000 LENGTH(AH 0351 BK 1332)
226336 FT	226290 FT 1 0 00219 0 00 0413+84 S 0940/0000 LENGTH(AH 1332 BK 2234)
224102 FT	224056 FT 1 0 00219 0 00 0391+72 S 0930/0000 LENGTH(AH 2234 BK 2378)
221724 FT	221678 FT 1 0 00219 0 00 0367+94 S 0920/0000 LENGTH(AH 2378 BK 2877)
218847 FT	218801 FT 1 0 00219 0 00 0339+17 S 0910/0000 LENGTH(AH 2877 BK 2543)
216304 FT	216258 FT 1 0 00219 0 00 0313+74 S 0900/0000 LENGTH(AH 2543 BK 2482)

DIR: B TOTAL LEN: 43.185 MI. DIST: 02-2 SR: 53
LEFT MUN: COOPER T RIGHT MUN: COOPER T

1 0 00219 0 00 0288+92 GERMAN RD (T728)	213822 FT 0890/0000		213776 FT NC DRIFTING HW 0890/0000 LENGTH(AH 2482 BK 3498)
1 0 00219 0 00 0253+80 SYLVAN GROVE RD (T727)	210324 FT 0880/0000		210278 FT 0880/0000 LENGTH(AH 3498 BK 1905)
	208419 FT		208373 FT 1 0 00219 0 00 0234+80 COOPER TWO RD (T735) 0870/0000 LENGTH(AH 1905 BK 2203)
	206216 FT		206170 FT 1 0 00219 0 00 0212+77 0860/0000 LENGTH(AH 2203 BK 2413)
	203803 FT		203757 FT 1 0 00219 0 00 0188+78 VILLAGE: DRIFTING FIRE HOUSE RD (T726) 0850/0000 LENGTH(AH 2413 BK 2028)

DIR: B TOTAL LEN: 43.185 MI. DIST: 02-2 SR: 53
LEFT MUN: COOPER T RIGHT MUN: COOPER T

LEFT		RIGHT
1 0 00219 0 00 0168+56 201775 FT BASIN RUN RD (T736) 0840/0000	==	201729 FT S 0840/0000 LENGTH(AH 2028 BK 2091)
DRAIN LICK RD (T245) 0830/0535 199684 FT	==	199638 FT 1 0 00219 0 00 0147+51 COOPER AV (SR2039 SEG 0070/2585) S 0830/0000 LENGTH(AH 2091 BK 3224)
	==	JOHNSONS RD 0820/1828 (T724)
1 0 00219 0 00 0115+33 196460 FT PEARCE HOLLOW RD (T719) 0820/0000	==	196414 FT S 0820/0000 LENGTH(AH 3224 BK 2659)
	==	GRASSFLAT AV 0810/1612 (SR2038 SEG 0010/0000)
193801 FT	==	193755 FT 1 0 00219 0 00 0088+78 SPORTSMENS RD (T711) S 0810/0000 LENGTH(AH 2659 BK 2829)
190972 FT	==	190926 FT 1 0 00219 0 00 0060+62 LANSE RD (SR2035 SEG 0150/1621)

DIR: B TOTAL LEN: 43.185 MI. DIST: 02-2 SR: 53
LEFT MUN: COOPER T RIGHT MUN: COOPER T

		0800/0000 LENGTH(AH 2829 BK 1458)
	189514 FT	189468 FT 1 0 00219 0 00 0046+01
		0790/0000 LENGTH(AH 1458 BK 2798)
OLD ROUTE 53 RD (T983)	0780/0058	
	186716 FT	186670 FT 1 0 00219 0 00 0018+03
		NC KYLERTOWN TO DRIFTING HW
		MAIN ST
		(SR2037 SEG 0080/0539)
		0780/0000 LENGTH(AH 2798 BK 1862)
		RAMP D RD
		(SR8014 SEG 0500/0398)
		0770/0084
ROLLINGSTONE RD (SR1011 SEG 0010/0000)	0770/0075	0770/0075
	184854 FT	184808 FT 1 0 00219 0 00 0000+00
		0770/0000 LENGTH(AH 1862 BK 1620)
RAMP C RD (SR8014 SEG 0250/0000) TO 8014/0250 SH (CONN)	0760/1490	
	0760/1400	
		LR1009WB
		0760/1110 OP ID 17/0080/1325/2231
	183234 FT	183188 FT 1 0 00313 0 00 0432+96
		SR 0080
		OP ID 17/0080/1324/1603
		MFC BEGIN = D
		0760/0000 LENGTH(AH 1620 BK 1889)
		RAMP B RD
		0750/1545 (SR8014 SEG 0750/0000)
		RAMP A RD
		0750/1180 (SR8014 SEG 0010/0834)

DIR: B TOTAL LEN: 43.185 MI. DIST: 02-2 SR: 53
LEFT MUN: COOPER T RIGHT MUN: COOPER T

LARSON RD
(T705)
0750/0385
181345 FT

181299 FT 1 0 00313 0 00 0413+96
COOPER
MORRIS T
S 0750/0000 LENGTH(AH 1889 BK 3723)
SCHOOL HOUSE RD
0740/3643 (T706)

(APRA) PADOT STOCKPILE
PADOT STOCKPILE #06 RD
0740/2417 (GOVT)

POI

177622 FT

177576 FT 1 0 00313 0 00 0376+91
S 0740/0000 LENGTH(AH 3723 BK 2545)

CEMETERY RD
(T715)
0730/0638
SR 9109 SH
(SR9109 SEG 0010/0000) 0730/0095
175077 FT

175031 FT 1 0 00313 0 00 0355+80
MFC BEGIN = C
S 0730/0000 LENGTH(AH 2545 BK 0640)

ALLPORT CUTOFF RD
(SR2030 SEG 0150/0179) 0723/0426
0 0 00000 0 00 0000+00 174391 FT
MFC BEGIN = C
LENGTH(AH 0686 BK 1414) 0723/0000 S

ALLPORT CUTOFF RD
0722/0426 (SR2030 SEG 0150/0179)
174391 FT 0 0 00000 0 00 0000+00
MFC BEGIN = C
S 0722/0000 LENGTH(AH 0640 BK 1414)

PLEASANT MEADOW RD
(T974)
0720/1092

NC ALLPORT TO KYLERTOWN HW

172977 FT

172977 FT 1 0 00313 0 00 0340+18
S 0720/0000 LENGTH(AH 1414 BK 2420)

DIR: B TOTAL LEN: 43.185 MI. DIST: 02-2 SR: 53
LEFT MUN: MORRIS T RIGHT MUN: MORRIS T

1 0 00313 0 00 0306+52	170557 FT			170557 FT ALLPORT MUNSON RD
(TBK)OLD TURNPIKE RD				(SR2032 SEG 0100/0000)
(T700)	0710/0000	==		5 0710/0000 LENGTH(AH 2420 BK 1771)
PINE ST				
(T699)	0700/0946	==		
AL				
(TWP)	0700/0629	==		
	168786 FT			168786 FT 1 0 00313 0 00 0288+65
				TROLLY RD
				(SR2031 SEG 0010/0000)
				5 0700/0000 LENGTH(AH 1771 BK 3233)
	165553 FT			165553 FT 1 0 00313 0 00 0256+35
				VILLAGE: ALLPORT
				OAK GROVE RD
				(T694)
		==		5 0690/0000 LENGTH(AH 3233 BK 2818)
CUINARD LN				
(TWP)	0680/0680	==		
	162735 FT			162735 FT 1 0 00313 0 00 0227+88
				5 0680/0000 LENGTH(AH 2818 BK 2485)

DIR: B TOTAL LEN: 43.185 MI. DIST: 02-2 SR: 53
LEFT MUN: MORRIS T RIGHT MUN: MORRIS T

LEFT		RIGHT
1 0 00313 0 00 0203+37 160250 FT		160250 FT PARDEE RD
DEER CREEK RD		(SR1009 SEG 0070/0000)
(SR1009 SEG 0070/0000) 0670/0000		5 0670/0000 LENGTH(AH 2485 BK 1795)
WALLACETON RD		
(SR2034 SEG 0090/2306) 0660/0960		
GOOSE LN		
(TWP) 0660/0569		
		CHURCH ST
		0660/0480 (SR2034 SEG 0100/0000)
FIREMANS DR		
(T684) 0660/0231		
158455 FT		158455 FT 1 0 00313 0 00 0185+75
GLENDALE AV		NC MAIN ST
(T688) 0660/0000		5 0660/0000 LENGTH(AH 1795 BK 2649)
155806 FT		155806 FT 1 0 00313 0 00 0158+84
		VILLAGE: MORRISDALE
		NC GLENDALE AV
		CHURCH ST
		(SR2034 SEG 0110/1965)
		5 0650/0000 LENGTH(AH 2649 BK 2368)
EMIGH RUN RD		
(T682) 0640/1787		
	RBR	
		0640/0021 BMSEN 17/0053/0640/0000
153438 FT		153438 FT 1 0 00313 0 00 0135+25
		P3
	RBR	EMIGH RUN
		BMSBG 17/0053/0640/0000
		5 0640/0000 LENGTH(AH 2368 BK 3114)

DIR: B TOTAL LEN: 43.185 MI. DIST: 02-2 SR: 53
LEFT MUN: MORRIS T RIGHT MUN: MORRIS T

150324 FT

150324 FT 1 0 00313 0 00 0103+96
S 0630/0000 LENGTH(AH 3114 BK 2017)

148307 FT

148307 FT 1 0 00313 0 00 0084+00
VILLAGE: HAWK RUN
POWELL ST
(SR2036 SEG 0010/0000)
S 0620/0000 LENGTH(AH 2017 BK 3125)

LIL TROY DR
(T968) 0610/0755
LIL TROY DR
(T968) 0610/0327
145182 FT

145182 FT 1 0 00313 0 00 0052+75
S 0610/0000 LENGTH(AH 3125 BK 2437)

SCOTT ST
(T967) 0600/0827

NINTH ST
1 0 00313 0 00 0028+44 142745 FT
142745 FT (SR2043 SEG 0010/0122)
TROY HILL RD
(T680) 0600/0000
S 0600/0000 LENGTH(AH 2437 BK 2838)

0590/1661 BMSEN 17/0053/0590/1602
1 0 00313 0 00 0015+99
LAUREL RUN
0590/1602 BMSBG 17/0053/0590/1602
MORRIS
0590/1279 DECATUR T

TO 0322/0774 SH
(CONN) 0590/0152
139907 FT

139907 FT 1 0 00313 0 00 0000+00
NC PHILIPSBURG AREA HW
SR0322 SH

DIR: B TOTAL LEN: 43.185 MI. DIST: 02-2 SR: 53
LEFT MUN: DECATUR T RIGHT MUN: DECATUR T

			(SR0322 SEG 0776/0000)
			BK-CENTRE (14)
			0590/0000 LTH AH 002838 BK 005526
	139907 FT		139907 FT AH-CENTRE (14)
			7582/0000 LTH AH 005526 BK 001499
			BMSEN 17/0053/0580/1393
			* REF-AHD MAPLE ST
			(SR0053 SEG 0010/0000)
			0580/1499 CHESTER HILL B
			1 0 00057 0 00 0224+93
			MOSHANNON CREEK
RAILROAD ST (BORO)	0580/1189		0580/1393 BMSBG 17/0053/0580/1393
			(APRA) BLAISE ALEXANDER
			BLAISE ALEXANDER CHEVY
		POI	0580/0802 (PRDR)
MCGUIRK ST (BORO)	0580/0594		
			ROWLAND ST
			0580/0338 (BORO)
ROWLAND ST (BORO)	0580/0323		
			SPRING AL
			0580/0208 (BORO)
	138408 FT		138408 FT 1 0 00057 0 00 0210+93
			GERTRUDE ST
			(BORO)
			0580/0000 LENGTH(AH 1499 BK 2872)
			CLOVER AL
			0570/2671 (BORO)
			LAURA ST
			0570/2463 (BORO)
(TBK) DECATUR ST (BORO)	0570/2244		DECATUR ST
			0570/2244 (BORO)
IDA ST (BORO)	0570/2030		
			WEST AL
			0570/1837 (BORO)
RAY ST (BORO)	0570/1385		
			HILL ST
			0570/1086 (BORO)
HILL ST (BORO)	0570/1030		
CENTER ST (BORO)	0570/0669		LOUISA ST
			0570/0669 (BORO)
	135536 FT		135536 FT 1 0 00057 0 00 0182+32

DIR: B TOTAL LEN: 43.185 MI. DIST: 02-2 SR: 53
LEFT MUN: CHESTER HILL B RIGHT MUN: CHESTER HILL B

			NC WALTON ST SCOTT LN (T668) CHESTER HILL DECATUR T
JOHNSON RD (T244)	0570/0000		S 0570/0000 LENGTH(AH 2872 BK 1868)
			LC TO SCOTT LN 0560/1194 (CONN)
UNNAMED AL (BORO)	0560/1168		
SCAFE ST (T922)	0560/0322 133668 FT		133668 FT 1 0 00057 0 00 0163+37
			SCOTT LN (T668) S 0560/0000 LENGTH(AH 1868 BK 2192)
HUDSON ST (T680)	0550/2107		
	131476 FT		131476 FT 1 0 00057 0 00 0141+71
HORTON ST (T669)	0550/0000		VILLAGE: HUDSON S 0550/0000 LENGTH(AH 2192 BK 3402)
CRAGO LN (T188)	0540/3041		
			0540/2091 BMSEN 17/0053/0540/2076 1 0 00057 0 00 0127+97 BIG RUN
			0540/2076 BMSBG 17/0053/0540/2076
GEARHARTVILLE RD (SR2021 SEG 0010/0000)	0540/1970		
			0540/0017 BMSEN 17/0053/0540/0000
	128074 FT		128074 FT 1 0 00057 0 00 0107+20
			SHIMEL RUN BMSBG 17/0053/0540/0000 S 0540/0000 LENGTH(AH 3402 BK 2942)

DIR: B TOTAL LEN: 43.185 MI. DIST: 02-2 SR: 53
LEFT MUN: DECATUR T RIGHT MUN: DECATUR T

	125132 FT		125132 FT 1 0 00057 0 00 0077+75
			5 0530/0000 LENGTH(AH 2942 BK 2165)
			(APRA) GEORGE SANKEY DB
			GEORGE SANKEY DBA RD
		POI	0520/1127 (PRDR)
BLACK'S HOME SALES RD			
(PRDR)	0520/0260	POI	0520/0260 (APRA) BLACK'S HOME SAL
	122967 FT		122967 FT 1 0 00057 0 00 0056+10
SUMMIT LN			NC SR 0053 SH
(T154)	0520/0000	==	5 0520/0000 LENGTH(AH 2165 BK 2608)
			LINGLE ST
		==	0510/1429 (T690)
STUMPTOWN RD			
(T664)	0510/1261	==	
			DECATUR
		----	0510/0558 OSCEOLA MILLS B
	120359 FT		120359 FT 1 0 00057 0 00 0029+81
			5 0510/0000 LENGTH(AH 2608 BK 1655)
			SECOND ST
		== ==	0500/1364 (BORO)
			TRCZYTULNY ST
		==	0500/1150 (BORO)
			UNKNOWN AL
		==	0500/0949 (BORO)
			KATE ST
		== ==	0500/0767 (BORO)
			NONAME AL
		== ==	0500/0574 (BORO)
			HALE ST
		== ==	0500/0386 (BORO)
			MAYS ST
		== ==	0500/0195 (BORO)
			CURTIN ST
1 0 00057 0 00 0013+41	118704 FT		118704 FT (SR2051 SEG 0010/1290)
CURTIN ST			
(BORO)	0500/0000	==	5 0500/0000 LENGTH(AH 1655 BK 2034)
			SPRUCE ST

DIR: B TOTAL LEN: 43.185 MI. DIST: 02-2 SR: 53
LEFT MUN: OSCEOLA MILLS B RIGHT MUN: OSCEOLA MILLS B

			0490/1839 (BORO) COAL ST
			0490/1647 (BORO) PINE AL
			0490/1456 (BORO) SARAH ST
			(BORO) NC STONE ST
			STONE ST
			0490/1268 (BORO) DECATUR AL
			0490/1068 (BORO) BLANCHARD ST
			0490/0877 (BORO) HENRY AL
			0490/0692 (BORO) ELIZABETH ST
ELIZABETH ST (SR2051 SEG 0020/0000)	0490/0500		0490/0500 (BORO) SPRING AL
			0490/0313 (BORO)
FRENCH ST (BORO)	0490/0134		
	116670 FT		116670 FT 1 0 00234 0 03 1166+43 NC SARAH ST OSCEOLA MILLS DECATUR T
			S 0490/0000 LENGTH(AH 2034 BK 2385)
COAL RD (SR2046 SEG 0010/0000)	0480/1591		
	114285 FT		114285 FT 1 0 00234 0 03 1142+76 BIG RUN STRUCTURE LENGTH 12 FT BMSID 17/0053/0480/0000
			S 0480/0000 LENGTH(AH 2385 BK 2946)
1 0 00234 0 03 1113+00	111339 FT		111339 FT
ASHLAND TO COAL RUN RD (SR2014 SEG 0130/2820)	0470/0000		S 0470/0000 LENGTH(AH 2946 BK 2671)

DIR: B TOTAL LEN: 43.185 MI. DIST: 02-2 SR: 53
LEFT MUN: DECATUR T RIGHT MUN: DECATUR T

```
                                        0460/2068 BMSEN 17/0053/0460/1992
                                                  1 0 00234 0 03 1106+38
                                                  BEAVER RUN
                                        0460/1992 BMSBG 17/0053/0460/1992

108668 FT                               108668 FT 1 0 00234 0 03 1086+63
                                      S 0460/0000 LENGTH(AH 2671 BK 2901)

105767 FT                               105767 FT 1 0 00234 0 03 1057+90
                                      S 0450/0000 LENGTH(AH 2901 BK 2290)

103477 FT                               103477 FT 1 0 00234 0 03 1034+64
                                      S 0440/0000 LENGTH(AH 2290 BK 2359)

101118 FT                               101118 FT 1 0 00234 0 03 1011+05
                                      S 0430/0000 LENGTH(AH 2359 BK 2475)

098643 FT                               098643 FT 1 0 00234 0 03 0986+59
                                                  DECATUR
                                                  WOODWARD T
                                      S 0420/0000 LENGTH(AH 2475 BK 2083)
```

DIR: B TOTAL LEN: 43.185 MI. DIST: 02-2 SR: 53
LEFT MUN: WOODWARD T RIGHT MUN: WOODWARD T

	096560 FT		096560 FT 1 0 00234 0 03 0965+76
			NC HOUTZDALE TO OSCEO HW
			0410/0000 LENGTH(AH 2083 BK 2931)
			ELECTRIC AV
			0400/2370 (TWP)
			MOSHANNON LN
			0400/1355 (T653)
STERLING AV (SR2007 SEG 0110/0000)	0400/1304		
	093629 FT		093629 FT 1 0 00234 0 02 0937+60
			WOODWARD
			HOUTZDALE B
			0400/0000 LENGTH(AH 2931 BK 1592)
HARRY ST (BORO)	0390/1300		
DON ST (BORO)	0390/0647		DON ST
			0390/0647 (BORO)
			CHARLES ST
			0390/0383 (BORO)
	092037 FT		092037 FT 1 0 00234 0 02 0920+91
			NC SPRING ST
			ELIZABETH ST
			(BORO)
			0390/0000 LENGTH(AH 1592 BK 2473)
			BRISBIN ST
			(SR0153 SEG 0048/0000)
			0380/2041
			UNKNOWN AL
			0380/1850 (BORO)
			GOOD ST
			0380/1660 (BORO)
			NONAME AL
			0380/1469 (BORO)
			MC ATEER ST
			(BORO)
			NC ELIZABETH ST
			ELIZABETH ST
			0380/1276 (SR0253 SEG 0210/1425)
NONAME AL			

DIR: B TOTAL LEN: 43.185 MI. DIST: 02-2 SR: 53
LEFT MUN: HOUTZDALE B RIGHT MUN: HOUTZDALE B

```
(BORO)                          0380/1074     ==
CENTENNIAL ST
(BORO)                          0380/0915     ==
                                                                0380/0894 BMSEN 17/0053/0380/0871
                                                                          1 0 00234 0 02 0905+36
                                                                          BEAVER RUN
                                                                0380/0871 BMSBG 17/0053/0380/0871
                                                                          NONAME AL
                                              ==  ==            0380/0696 (BORO)
HANNA ST
(BORO)
MC ATEER ST
(BORO)                          0380/0393     ==
                                                                     NC MC ATEER ST
                                                                          NONAME AL
                                                                0380/0322 (BORO)
                                                  ==            089564 FT 1 0 00234 0 02 0896+73
                                089564 FT                            NC HANNA ST
                                                                          HOUTZDALE
                                                                          WOODWARD T
                                              ----            S 0380/0000 LENGTH(AH 2473 BK 1854)
                                                                          IDA ST
                                                  ==            0370/1791 (T302)
WEST ELIZA ST
(T651)                          0370/1455     ==

1 0 00234 0 02 0878+25 087710 FT                                087710 FT
SUSQUEHANNA AV
(T996)                          0370/0000     ==            S 0370/0000 LENGTH(AH 1854 BK 1983)
                                                                          KENDRICK RD
                                                  ==            0360/1877 (T301)

                                                                          PINE ST
                                                  ==            0360/0789 (TB71)
PACIFIC AV
(T654)                          0360/0678     ==
                                085727 FT                       085727 FT 1 0 00234 0 02 0858+42
                                                                          FOURTH ST
                                                                          (TB72)
                                                  ==            S 0360/0000 LENGTH(AH 1983 BK 2448)

                                                                          FIFTH ST
                                                  ==            0350/1708 (T300)
JUNIATA AV
(T652)                          0350/1584     ==
```

DIR: B TOTAL LEN: 43.185 MI. DIST: 02-2 SR: 53
LEFT MUN: WOODWARD T RIGHT MUN: WOODWARD T

LEFT		RIGHT
1 0 00234 0 02 0834+08 083279 FT JUNIATA AV (T246) 0350/0000	==	083279 FT S 0350/0000 LENGTH(AH 2448 BK 2194)
081085 FT	----	081085 FT 1 0 00234 0 01 0810+81 WOODWARD BIGLER T S 0340/0000 LENGTH(AH 2194 BK 2845)
078240 FT		078240 FT 1 0 00234 0 01 0782+36 S 0330/0000 LENGTH(AH 2845 BK 1653)
1 0 00234 0 01 0765+83 076587 FT MO VALLEY RD (T574) 0320/0000 ROCKWOOD RD (T575) 0310/1927	== ==	076587 FT ELEMENTARY SCHOOL RD (TWP) S 0320/0000 LENGTH(AH 1653 BK 2468)
074119 FT ATLANTIC RD (SR2011 SEG 0010/0000) 0310/0000		074119 FT 1 0 00234 0 01 0741+53 VILLAGE: AMESVILLE S 0310/0000 LENGTH(AH 2468 BK 1507)
072612 FT		072612 FT 1 0 00234 0 01 0726+46 S 0300/0000 LENGTH(AH 1507 BK 2251)

DIR: B TOTAL LEN: 43.185 MI. DIST: 02-2 SR: 53
LEFT MUN: BIGLER T RIGHT MUN: BIGLER T

LEFT	RIGHT
1 0 00234 0 01 0703+41 070361 FT	070361 FT
BREWERY RD	
(T572) 0290/0000	5 0290/0000 LENGTH(AH 2251 BK 2163)
068198 FT	068198 FT 1 0 00234 0 01 0682+83
	NC FRONT ST
	CLINTON ST
	(T568)
	5 0280/0000 LENGTH(AH 2163 BK 3021)
BLACKBURN RD	
(SR2009 SEG 0090/0000) 0270/2057	
LOCUST ST	
(T560) 0270/1550	
	ALEXANDER RD
	0270/1527 (T557)
	0270/1464 BMSEN 17/0053/0270/1432
	1 0 00234 0 01 0666+06
	JOPLING RUN
	0270/1432 BMSBG 17/0053/0270/1432
	VULCAN RD
	0270/1303 (SR2009 SEG 0080/2589)
POPLAR ST	
(T556) 0270/1228	
	LIBERTY ST
	0270/1115 (TB30)
FOURTH ST	
(T564) 0270/0832	
	BANK LN
	0270/0770 (TWP)
	AL
	0270/0501 (TWP)
ARCH ST	
(T565) 0270/0371	
	BEULA TO MADERA RD
	0270/0282 (SR0453 SEG 0140/3213)
	0270/0195 BMSEN 17/0053/0270/0000
065177 FT	065177 FT 1 0 00234 0 01 0653+60
	CLEARFIELD CREEK
	BMSBG 17/0053/0270/0000

DIR: B TOTAL LEN: 43.185 MI. DIST: 02-2 SR: 53
LEFT MUN: BIGLER T RIGHT MUN: BIGLER T

			0270/0000 LENGTH(AH 3021 BK 2014)
MADERA TO BOARDMAN RD (SR0453 SEG 0150/0000)	0260/1634		
HAGARTY ST (T196)	0260/0675		
WALNUT ST (T981)	0260/0342		CHESTNUT ST 0260/0342 (T115)
	063163 FT		063163 FT 1 0 00234 0 01 0631+60 VILLAGE: MADERA
SHOFF LN (T549)	0260/0000		NC MAIN ST 0260/0000 LENGTH(AH 2014 BK 3350)
	059813 FT		059813 FT 1 0 00234 0 01 0597+94 0250/0000 LENGTH(AH 3350 BK 2436)
	057377 FT		057377 FT 1 0 00234 0 01 0573+58 0240/0000 LENGTH(AH 2436 BK 3350)
			0230/1842 BMSEN 17/0053/0230/1824 1 0 00234 0 01 0558+16 MAPLEPOLE RUN 0230/1824 BMSBG 17/0053/0230/1824
	054027 FT		054027 FT 1 0 00234 0 01 0540+16 0230/0000 LENGTH(AH 3350 BK 2460)

DIR: B TOTAL LEN: 43.185 MI. DIST: 02-2 SR: 53
LEFT MUN: BIGLER T RIGHT MUN: BIGLER T

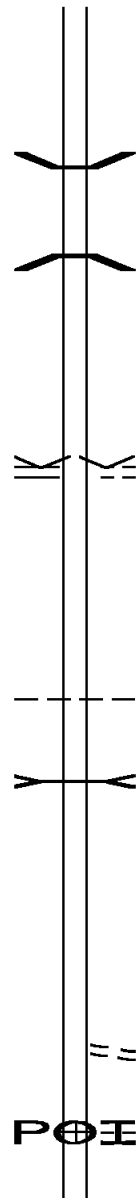

		0220/0021	BMSEN 17/0053/0220/0000
	051567 FT	051567 FT	1 0 00234 0 01 0515+44
			PORTER RUN
			BMSBG 17/0053/0220/0000
		S 0220/0000	LENGTH(AH 2460 BK 1630)
	049937 FT	049937 FT	1 0 00234 0 01 0499+12
			VILLAGE: TUBBS CROSSING
			KEAGY RD
OAK RIDGE RD			(T548)
(SR2015 SEG 0010/0000)	0210/0000	S 0210/0000	LENGTH(AH 1630 BK 2105)
	047832 FT	047832 FT	1 0 00234 0 01 0477+67
			BIGLER
			GLEN HOPE B
		S 0200/0000	LENGTH(AH 2105 BK 2378)
			HICKORY RUN
			STRUCTURE LENGTH 10 FT
		0190/2308	BMSID 17/0053/0190/2308
	045454 FT	045454 FT	1 0 00234 0 01 0453+91
		S 0190/0000	LENGTH(AH 2378 BK 2145)
			OLD LR 234
		0180/1280	(TWP)
			(APRA) KITKO WOOD PRODU
			KITKO WOOD PRODUCTS
		0180/0638	(PRDR)
	043309 FT	043309 FT	1 0 00234 0 01 0432+60

DIR: B TOTAL LEN: 43.185 MI. DIST: 02-2 SR: 53
LEFT MUN: GLEN HOPE B RIGHT MUN: GLEN HOPE B

			(GLEN HOPE) SCHOOL ST (BORO)
			0180/0000 LENGTH(AH 2145 BK 2997)
CHURCH ST (BORO)	0170/2755		OLD LR 234 0170/2755 (BORO)
			BLUE RUN STRUCTURE LENGTH 8 FT
			0170/2242 BMSID 17/0053/0170/2242
			TYRONE PK 0170/1927 (SR0729 SEG 0140/0000)
FIRST ST (BORO)			
FRONT ST (BORO)	0170/1672		
(GLEN HOPE) FRONT ST (BORO)	0170/0731		
	040312 FT		040312 FT 1 0 00234 0 01 0403+14
			NC GLEN HOPE BLVD GLEN HOPE
			BECCARIA T 0170/0000 LENGTH(AH 2997 BK 2183)
	038129 FT		038129 FT 1 0 00234 0 01 0380+96
			0160/0000 LENGTH(AH 2183 BK 2822)
	035307 FT		035307 FT 1 0 00234 0 01 0353+01
			0150/0000 LENGTH(AH 2822 BK 2397)
MORRISON DR (TWP)	0140/0231		

DIR: B TOTAL LEN: 43.185 MI. DIST: 02-2 SR: 53
LEFT MUN: BECCARIA T RIGHT MUN: BECCARIA T

032910 FT

032910 FT 1 0 00234 0 01 0329+04
5 0140/0000 LENGTH(AH 2397 BK 2402)

DOTTS HOLLOW
STRUCTURE LENGTH 19 FT
0130/1673 BMSID 17/0053/0130/1673

030508 FT

030508 FT 1 0 00234 0 01 0304+97
5 0130/0000 LENGTH(AH 2402 BK 2783)

027725 FT

027725 FT 1 0 00234 0 01 0277+36
5 0120/0000 LENGTH(AH 2783 BK 2435)

025290 FT

025290 FT 1 0 00234 0 01 0253+09
5 0110/0000 LENGTH(AH 2435 BK 2168)

NC IRVONA TO GLEN HOPE HW
BECCARIA
0100/1237 IRVONA B

DEWITT RUN
STRUCTURE LENGTH 15 FT
0100/0064 BMSID 17/0053/0100/0064
023122 FT

1 0 00234 0 01 0231+00 023122 FT
HENRY'S RD
(SR3021 SEG 0010/0000) 0100/0000

5 0100/0000 LENGTH(AH 2168 BK 2542)

JEANNE ST
(BORO) 0090/1761
MARY ST
(BORO) 0090/1419
ANITA ST

DIR: B TOTAL LEN: 43.185 MI. DIST: 02-2 SR: 53
LEFT MUN: IRVONA B RIGHT MUN: IRVONA B

(BORO)	0090/1058		
EMMA ST			
(BORO)	0090/0707		
			JULIA ST
		0090/0355	(BORO)
1 0 00234 0 00 0204+38	020580 FT	020580 FT	
ROSE ST			
(SR3005 SEG 0080/0000)	0090/0000	0090/0000	LENGTH(AH 2542 BK 1730)
SR 3005 SH			
(SR3005 SEG 0070/0796)	0082/1415		
		0082/1335	BMSEN 17/0053/0082/0916
			0 0 00000 0 00 0000+00
			CLEARFIELD CREEK
		0082/0916	BMSBG 17/0053/0082/0916
			MAPLE ST
		0082/0280	(TWP)
	018850 FT	018850 FT	0 0 00000 0 00 0000+00
		0082/0000	LENGTH(AH 1730 BK 0743)
	018107 FT	018107 FT	1 0 00234 0 00 0180+50
			CRESSVIEW ST
			(BORO)
		0080/0000	LENGTH(AH 0743 BK 1958)
			NC DORSEY AV
			IRVONA
		0070/1054	BECCARIA T
	016149 FT	016149 FT	1 0 00234 0 00 0161+16
			POPLAR ST
			(T190)
		0070/0000	LENGTH(AH 1958 BK 3354)
	012795 FT	012795 FT	1 0 00234 0 00 0127+64
			BLACK WALNUT ST
			(T803)
		0060/0000	LENGTH(AH 3354 BK 1845)
CHESTNUT ST			

DIR: B TOTAL LEN: 43.185 MI. DIST: 02-2 SR: 53
LEFT MUN: BECCARIA T RIGHT MUN: BECCARIA T

(T805)	0050/1405			LOCUST ST
				(SR2002 SEG 0010/0000)
			NC 53	BLVD
				RAILROAD ST
			0050/0998	(T806)
				SHORE LN
			0050/0912	(T800)
MAIN ST (SR3012 SEG 0030/1386)	0050/0664		NC	LOCUST ST
				LINWOOD ST
			0050/0314	(T799)
	010950 FT		010950 FT	1 0 00234 0 00 0109+02
				BECCARIA
				COALPORT B
		S	0050/0000	LENGTH(AH 1845 BK 2570)
				PRINCE ST
			0040/2386	(BORO)
				FRANKLIN ST
			0040/2146	(BORO)
				CULVERT ST
			0040/1954	(BORO)
NONAME AL (BORO)	0040/1756			
MILL ST (SR3019 SEG 0010/0000)	0040/1073		0040/1073	MILL ST (BORO)
				NONAME AL
			0040/0892	(BORO)
				SPRUCE ST
			0040/0714	(BORO)
NONAME AL (BORO)	0040/0536			
				CHESTNUT ST
			0040/0358	(BORO)
				FAWN AL
			0040/0180	(BORO)
	008380 FT		008380 FT	1 0 00234 0 00 0083+60
				PINE ST
				(BORO)
		S	0040/0000	LENGTH(AH 2570 BK 2498)
				NONAME AL
			0030/2322	(BORO)
				WALNUT ST
			0030/2144	(BORO)
				NONAME AL
			0030/1966	(BORO)
				HICKORY ST
			0030/1790	(BORO)
				LAUREL ST

DIR: B TOTAL LEN: 43.185 MI. DIST: 02-2 SR: 53
LEFT MUN: COALPORT B RIGHT MUN: COALPORT B

		0030/1594 (BORO)
		NC MAIN ST
		FILBERT ST
		0030/1400 (BORO)
		0030/1258 BMSEN 17/0053/0030/1245
		1 0 00234 0 00 0071+10
		BLAIN RUN
		0030/1245 BMSBG 17/0053/0030/1245
		HEVERLY BLVD
		0030/1010 (SR0865 SEG 0090/2967)
		COALPORT
		0030/0966 BECCARIA T
1 0 00234 0 00 0058+70 005882 FT		005882 FT
TO 3008/0040 SH		
(CONN) 0030/0000		S 0030/0000 LENGTH(AH 2498 BK 3206)
LYLEVILLE RD		
(SR3008 SEG 0040/1204) 0020/2837		
002676 FT		002676 FT 1 0 00234 0 00 0026+75
		S 0020/0000 LENGTH(AH 3206 BK 2676)
		DILLON RD
		0010/2039 (T533)
		0010/1889 BMSEN 17/0053/0010/1860
		1 0 00234 0 00 0018+58
		TURNER RUN
		0010/1860 BMSBG 17/0053/0010/1860
		GILL HOLLOW RD
		0010/1822 (SR3010 SEG 0010/0000)
000000 FT		000000 FT 1 0 00234 0 00 0000+00
		NC GLENDALE BLVD
		* REF-BK SECOND ST
		(SR0053 SEG 0730/3132)
		MFC BEGIN = C
		BK-CAMBRIA (11)
		S 0010/0000 LENGTH(AH 2676 BK 0000)

DIR: B TOTAL LEN: 16.330 MI. DIST: 02-2 SR: 36
LEFT MUN: BELL T RIGHT MUN: BELL T

086225 FT

086225 FT AH-INDIANA (32)
REF-AHD COLONEL DRAKE HW
0340/2508 (SR0036 SEG 0010/0000)

TRIB BEAR RUN
STRUCTURE LENGTH 9 FT
0340/1701 BMSID 17/0036/0340/1701

HARKLEROAD RD
(T334)

0340/1041

083717 FT

083717 FT 1 0 00436 0 00 0025+08
0340/0000 LENGTH(AH 2508 BK 2500)

BOUCH RD

DIR: B TOTAL LEN: 16.330 MI. DIST: 02-2 SR: 36
LEFT MUN: BELL T RIGHT MUN: BELL T

		0330/1794	(T329)
	081217 FT	081217 FT	1 0 00436 0 00 0050+08
		0330/0000	LENGTH(AH 2500 BK 2514)
	078703 FT	078703 FT	1 0 00436 0 00 0075+22
		0320/0000	LENGTH(AH 2514 BK 2481)
			WHISKEY RUN RD
		0310/2175	(T331)
	076222 FT	076222 FT	1 0 00436 0 00 0099+44
		0310/0000	LENGTH(AH 2481 BK 2545)
	073677 FT	073677 FT	1 0 00436 0 00 0124+89
		0300/0000	LENGTH(AH 2545 BK 1851)
		0290/1551	(AAR 506109S)#TRKS 01
		0290/0943	BMSEN 17/0036/0290/0850
			1 0 00436 0 00 0139+77
			BEAR RUN
		0290/0850	BMSBG 17/0036/0290/0850
			OTHER
		0290/0389	OVERPASS IS RR X-ING
	071826 FT	071826 FT	1 0 00436 0 00 0143+41
			VILLAGE: MCGEES MILLS
			NC COLONEL DRAKE HW
		INTER-BK	MAIN ST
MAIN ST			(SR0219 SEG 0270/0000)
(SR0219 SEG 0270/0000)	0290/0000	0290/0000	LTH AH 001851 BK 011845
	071826 FT	071826 FT	

DIR: B TOTAL LEN: 16.330 MI. DIST: 02-2 SR: 36
LEFT MUN: MAHAFFEY B RIGHT MUN: MAHAFFEY B

			7284/0000 LTH AH 011845 BK 002185
			INTER-AHD MAIN ST
			(SR0219 SEG 0320/0917)
			MAIN ST
			(SR0219 SEG 0320/0917)
			0280/2185 MAHAFFEY B
			LOCUST ST
			0280/1967 (BORO)
			LOCUST ST
			0280/1790 (BORO)
WATER ST (BORO)	0280/1587		
			0280/1543 BMSEN 17/0036/0280/1387
			1 0 00221 0 00 0709+76
			W BR SUSQUEHANNA RIVER
			0280/1387 BMSBG 17/0036/0280/1387
			BELL ST
			0280/1023 (BORO)
			0280/0985 (AAR 527132U)#TRKS 01
SHEFFIELD ST (BORO)	0280/0970		
			CHURCH ST
			(BORO)
			NC MARKET ST
			MARKET ST
			0280/0845 (BORO)
SHEFFIELD ST (BORO)	0280/0157		
	069641 FT		069641 FT 1 0 00221 0 00 0696+19
			MINE ST
			(BORO)
			S 0280/0000 LENGTH(AH 2185 BK 1998)
			WILLOW ST
			0270/1312 (BORO)
			CHESTNUT ST
			0270/0897 (BORO)
			CHESTNUT ST
			0270/0692 (BORO)
			SPRUCE ST
			0270/0478 (BORO)
FAWN AL (BORO)	0270/0269		
			OAK ST
			0270/0015 (BORO)
	067643 FT		067643 FT 1 0 00221 0 00 0676+25
			NC MAIN ST
			MAHAFFEY
			BELL T

DIR: B TOTAL LEN: 16.330 MI. DIST: 02-2 SR: 36
LEFT MUN: MAHAFFEY B RIGHT MUN: MAHAFFEY B

0270/0000 LENGTH(AH 1998 BK 2095)

BETHLEHEM HILL RD
(SR3001 SEG 0240/0487) 0260/0897 — 0260/0897 BANNER RIDGE RD (T324)

065548 FT — 065548 FT 1 0 00221 0 00 0654+91
VILLAGE: OSTEND
0260/0000 LENGTH(AH 2095 BK 2306)

0250/0018 BMSEN 17/0036/0250/0000
063242 FT — 063242 FT 1 0 00221 0 00 0632+04
SNYDER RUN
BMSBG 17/0036/0250/0000
0250/0000 LENGTH(AH 2306 BK 2707)

060535 FT — 060535 FT 1 0 00221 0 00 0605+06
0240/0000 LENGTH(AH 2707 BK 2673)

057862 FT — 057862 FT 1 0 00221 0 00 0578+26
NC COLONEL DRAKE HW
0230/0000 LENGTH(AH 2673 BK 2021)

055841 FT — 055841 FT 1 0 00221 0 00 0558+27
BELL
NEWBURG B
0220/0000 LENGTH(AH 2021 BK 2890)

DIR: B TOTAL LEN: 16.330 MI. DIST: 02-2 SR: 36
LEFT MUN: NEWBURG B RIGHT MUN: NEWBURG B

052951 FT

052951 FT 1 0 00221 0 00 0529+10
0210/0000 LENGTH(AH 2890 BK 2755)

RAILROAD ST
0200/0116 (BORO)
050196 FT

050196 FT 1 0 00221 0 00 0501+74
TUCKER RUN
STRUCTURE LENGTH 8 FT
BMSID 17/0036/0200/0000
0200/0000 LENGTH(AH 2755 BK 1922)

0190/1203 (AAR 506106W)#TRKS 01
NC CECIL HURD HW
LA JOSE RD
0190/0542 (SR3016 SEG 0130/0000)
BMSEN 17/0036/0190/0385
0190/0419

1 0 00221 0 00 0482+23
BRIDGE CLOSED
WILSON RUN
0190/0385 BMSBG 17/0036/0190/0385
048274 FT

1 0 00221 0 00 0482+23 048274 FT
TOWN RD
(SR3016 SEG 0120/3395) 0190/0000

0190/0000 LENGTH(AH 1922 BK 2823)

UNKNOWN ST
(BORO) 0180/2217
MARKET ST
(BORO) 0180/1626

045451 FT

045451 FT 1 0 00221 0 00 0454+62
NC MAIN ST
NEWBURG
CHEST T

DIR: B TOTAL LEN: 16.330 MI. DIST: 02-2 SR: 36
LEFT MUN: NEWBURG B RIGHT MUN: NEWBURG B

			0180/0000 LENGTH(AH 2823 BK 2946)
CREEK RD (T413)	0170/1874	==	
	042505 FT		042505 FT 1 0 00221 0 00 0425+04
			0170/0000 LENGTH(AH 2946 BK 2368)
			HORSESHOE RD
		==	0160/0107 (T411)
	040137 FT		040137 FT 1 0 00221 0 00 0401+27
			0160/0000 LENGTH(AH 2368 BK 3477)
	036660 FT		036660 FT 1 0 00221 0 00 0366+85
			0150/0000 LENGTH(AH 3477 BK 2831)
			0140/0198 BMSEN 17/0036/0140/0187
			1 0 00221 0 00 0340+08
			TRIB TO CHEST CREEK
			0140/0187 BMSBG 17/0036/0140/0187
	033829 FT		033829 FT 1 0 00221 0 00 0338+21
			HORSESHOE RD
			(T411)
		==	0140/0000 LENGTH(AH 2831 BK 3459)

DIR: B TOTAL LEN: 16.330 MI. DIST: 02-2 SR: 36
LEFT MUN: CHEST T RIGHT MUN: CHEST T

FIVE POINTS
(SR3014 SEG 0120/2663) 0130/0881

030370 FT

030370 FT 1 0 00221 0 00 0303+65
NORTH CAMP RD
(SR3014 SEG 0130/0000)
S 0130/0000 LENGTH(AH 3459 BK 2353)

0120/1377 BMSEN 17/0036/0120/1350
1 0 00221 0 00 0293+52
NORTH CAMP RUN
0120/1350 BMSBG 17/0036/0120/1350

028017 FT

028017 FT 1 0 00221 0 00 0280+05
S 0120/0000 LENGTH(AH 2353 BK 2510)

025507 FT

025507 FT 1 0 00221 0 00 0254+99
S 0110/0000 LENGTH(AH 2510 BK 2673)

022834 FT

022834 FT 1 0 00221 0 00 0228+41
PINE RUN RD
(T412)
S 0100/0000 LENGTH(AH 2673 BK 2315)

0090/1213 BMSEN 17/0036/0090/1190
1 0 00221 0 00 0216+89
PINE RUN
0090/1190 BMSBG 17/0036/0090/1190

DIR: B TOTAL LEN: 16.330 MI. DIST: 02-2 SR: 36
LEFT MUN: CHEST T RIGHT MUN: CHEST T

	020519 FT		020519 FT 1 0 00221 0 00 0205+26
			0090/0000 LENGTH(AH 2315 BK 2519)
	018000 FT		018000 FT 1 0 00221 0 00 0180+07
			NC COLONEL DRAKE HW
			0080/0000 LENGTH(AH 2519 BK 2295)
			0070/1123 BMSEN 17/0036/0070/0991
			1 0 00221 0 00 0166+77
			CHEST CREEK
			0070/0991 BMSBG 17/0036/0070/0991
			0070/0718 (AAR 506101M)#TRKS 01
	015705 FT		015705 FT 1 0 00221 0 00 0157+16
			0070/0000 LENGTH(AH 2295 BK 2623)
			CHEST
			0060/1837 WESTOVER B
			NEFF LN
			0060/0967 (BORO)
BRIDGE ST			BRIDGE ST
(SR3006 SEG 0060/2152)	0060/0769		0060/0769 (SR3006 SEG 0060/2152)
MCKEE ST			
(BORO)	0060/0478		
	013082 FT		013082 FT 1 0 00221 0 00 0130+63
			PARK ST
			(BORO)
			0060/0000 LENGTH(AH 2623 BK 2687)
			MC EWEN ST
			0050/2274 (BORO)
			MICHAELS ST
			0050/1862 (BORO)
			0050/0017 BMSEN 17/0036/0050/0000
	010395 FT		010395 FT 1 0 00221 0 00 0103+90
			ASHCRAFT RUN

EXTRACT DATE: 12/18/2019 ROADWAY MANAGEMENT SYSTEM PAGE NUMBER: 1
PRINT DATE: 12/19/2019 SLD COUNTY/SR - ANNUAL PRINT COUNTY: CLEARFIELD

DIR: B TOTAL LEN: 16.330 MI. DIST: 02-2 SR: 36
LEFT MUN: WESTOVER B RIGHT MUN: WESTOVER B

		BMSBG 17/0036/0050/0000
		0050/0000 LENGTH(AH 2687 BK 2694)
LOW GRADE RD (BORO)	0040/1915	
	007701 FT	007701 FT 1 0 00221 0 00 0076+96
		0040/0000 LENGTH(AH 2694 BK 2495)
	005206 FT	005206 FT 1 0 00221 0 00 0052+18
		0030/0000 LENGTH(AH 2495 BK 2653)
		0020/0572 BMSEN 17/0036/0020/0559
		1 0 00221 0 00 0031+25
		BR CHEST CR
		0020/0559 BMSBG 17/0036/0020/0559
1 0 00221 0 00 0025+65	002553 FT	002553 FT
SYLVIS RD (SR3004 SEG 0132/0866)	0020/0000	0020/0000 LENGTH(AH 2653 BK 2553)
		0010/2117 BMSEN 17/0036/0010/2102
		1 0 00221 0 00 0021+10
		MOSS RUN
		0010/2102 BMSBG 17/0036/0010/2102
	000000 FT	000000 FT 1 0 00221 0 00 0000+00
		NC MAIN ST
		REF-BK FOURTH AV
		(SR0036 SEG 0380/2634)
		MFC BEGIN = C
		BK-CAMBRIA (11)
		0010/0000 LENGTH(AH 2553 BK 0000)