Straight Line Diagram

Butler
10

January 2020

This document was produced by the Pennsylvania Department of Transportation (PENNDOT) as an internal management tool for State maintained highways and is not to be used for other purposes. The printed information was compiled from the Department's computerized Roadway Management System (RMS) and is subject to change without notice. Use of any or all of the printed information for purposes other than those intended by the Department may not satisfy other accuracy and completeness requirements and the Department does not warrant that such printed information is accurate or complete.

ROADWAY MANAGEMENT SYSTEM

INDEX FOR SR'S LOCATED IN THE COUNTY OF BUTLER

SR	BGN PAGE	END PAGE	SR	BGN PAGE	END PAGE	SR	BGN PAGE	END PAGE
0008	1	23	2005	267	268	3034	388	388
0019	24	37	2006	269	269	3036	389	389
0028	38	39	2007	270	273	3037	390	390
0038	40	52	2008	274	274	3038	391	391
0058	53	62	2009	275	276	3039	392	392
0068	63	84	2010	277	284	3040	393	393
0079	85	98	2011	285	288	3042	394	394
0080	99	99	2012	289	291	3044	395	395
0108	100	104	2013	292	293	4001	396	396
0138	105	110	2014	294	294	4002	397	401
0173	111	115	2015	295	296	4004	402	402
0228	116	127	2017	297	298	4005	403	403
0258	128	129	2018	299	301	4006	404	406
0268	130	137	2019	302	302	4007	407	409
0288	138	139	2021	303	303	4008	410	412
0308	140	149	2023	304	304	4010	413	420
0356	150	162	2991	305	305	4011	421	421
0422	163	178	2993	306	306	4012	422	427
0488	179	183	3001	307	308	4013	428	429
0528	184	194	3002	309	311	4014	430	431
0588	195	195	3003	312	313	4015	432	432
1001	196	196	3004	314	315	4016	433	433
1002	197	198	3005	316	316	4017	434	434
1003	199	199	3006	317	318	8001	435	436
1004	200	204	3007	319	328	8002	437	437
1005	205	205	3009	329	329	8003	438	438
1006	206	209	3010	330	333	8004	439	439
1007	210	211	3011	334	335	8005	440	440
1008	212	212	3012	336	337	8006	441	441
1009	213	214	3013	338	339	8007	442	442
1010	215	222	3014	340	341	8008	443	444
1011	223	230	3015	342	347	8009	445	446
1012	231	231	3016	348	348	8010	447	448
1013	232	234	3017	349	352	8011	449	449
1014	235	236	3018	353	354	8012	450	450
1015	237	240	3019	355	356	8013	451	452
1016	241	241	3020	357	359	8015	453	453
1017	242	244	3021	360	363	8016	454	454
1018	245	245	3022	364	365	8018	455	456
1019	246	250	3023	366	366	8019	457	458
1021	251	252	3024	367	369	8021	459	459
1023	253	253	3025	370	373	8079	460	461
1025	254	255	3026	374	374	9101	462	462
1027	256	256	3027	375	376	9102	463	463
1029	257	257	3028	377	378	9201	464	464
1999	258	258	3029	379	381	9202	465	465
2001	259	259	3030	382	383	9402	466	466
2002	260	263	3031	384	384	9479	467	468
2003	264	264	3032	385	386	9501	469	469
2004	265	266	3033	387	387	9502	470	470

ROADWAY MANAGEMENT SYSTEM
INDEX FOR SR'S LOCATED IN THE COUNTY OF BUTLER

SR	BGN PAGE	END PAGE	SR	BGN PAGE	END PAGE	SR	BGN PAGE	END PAGE
9505	471	471						
9506	472	472						
9507	473	473						
9508	474	474						

pennsylvania
DEPARTMENT OF TRANSPORTATION

December 30, 2019

Pennsylvania State Roads - Straight Line Diagrams

Contained within this document are the 2020 Pennsylvania Straight Line Diagram's (SLD's) for State Routes by county within a particular PennDOT district. At the end of each year, PennDOT takes a snapshot of its current SLD database and creates PDF files from the SLD snapshot. The SLD's are a graphical representation of State Routes (SR's) that PennDOT maintains. The information shown on the SLD's is generated from data found in PennDOT's Roadway Management System (RMS) database. The data from RMS is constantly being updated to match actual roadway inventory data found on Pennsylvania's state highways. PennDOT's SR system is explained briefly in this document along with symbol definitions for each type of roadway feature or attribute found on the SLD. This PDF version of the SLD contains an individual county list of all state roads found in that county. The SR's found on the list are linked to the actual pages that show the individual SLD's. To find an SLD for a particular road that you want, simply point to that road on the SR index list and click on it to jump to the beginning page of that SLD.

If you have any questions or comments concerning information found in this document, please contact Janice L. Arellano, P.E., Chief, Roadway Inventory and Testing Unit, Asset Management Division, Bureau of Maintenance and Operations, by calling (717) 787-7294.

Additional information on state owned highways is available from your local PENNDOT Engineering District Office, RMS Unit, RMS Coordinator.

Straight Line Diagram Disclaimer: This document is for informational purposes only and may be viewed by anyone. No part of the information contained in this document may be altered or redistributed without prior written consent of PENNDOT. Straight Line Diagram information is provided "as is" without warranty of any kind, either expressed or implied. This information could include technical inaccuracies or errors of omission. Changes may be made periodically to the information herein.

Copyright © 2019 by the Commonwealth of Pennsylvania. All rights reserved.

pennsylvania
DEPARTMENT OF TRANSPORTATION

Asset Management Division
Mission Statement

To protect and preserve Pennsylvania's infrastructure by providing meaningful, timely, and accurate pavement and roadway management, design, standards, strategies, inventory and condition, as well as fair, consistent and efficient application of Commonwealth laws and regulations.

CUSTOMER SERVICE RATING FORM

Straight Line Diagram (SLD) – Customer Service Rating

As means to improve customer service, we would like you to rate the product/ service you have received, by circling a "grade" from "A" (excellent) to "E" (fail).

A **B** **C** **D** **E**

If your rating is not an "A," please let us know what we could do better.

_____

_____

_____

_____

_____

Name and Organization (optional)

_____

Thank You.

(Fold along line, and tape or staple together before mailing)

(Cut along dashed line

_____

_____

_____

Bureau of Maintenance and Operations
Asset Management Division – BOMO Annex
907 Elmerton Avenue
Harrisburg, PA 17110
ATTN: Janice Arellano

F-CS-02

PENNSYLVANIA DEPARTMENT OF TRANSPORTATION
Bureau of Maintenance and Operations, Asset Management Division

Location Referencing System (LRS) – Definitions, Uses & Testing

The Department's LRS, implemented in 1987, is the mechanism to designate the State highway network, to define roadway lengths, locations, and route connectivity, and to serve as the basis for the collection, storage, and integration of roadway information.

An LRS key is a unique series of numbers that identifies the location of each point or feature along a State route. The fourteen digit number is an integral part of the Roadway Management System (RMS) where roadway data is stored. 07/4016/0100/0857 is an example of an LRS key, which identifies County (CO) = 07, State Route (SR) = 4016, Segment (SEG) = 0100, and Offset = 0857.

County (CO)

Each of Pennsylvania's sixty-seven counties is identified by a number.

Name	#	Name	#	Name	#	Name	#
Adams	1	Clinton	18	Lackawanna	35	Potter	52
Allegheny	2	Columbia	19	Lancaster	36	Schuylkill	53
Armstrong	3	Crawford	20	Lawrence	37	Snyder	54
Beaver	4	Cumberland	21	Lebanon	38	Somerset	55
Bedford	5	Dauphin	22	Lehigh	39	Sullivan	56
Berks	6	Delaware	23	Luzerne	40	Susquehanna	57
Blair	7	Elk	24	Lycoming	41	Tioga	58
Bradford	8	Erie	25	McKean	42	Union	59
Bucks	9	Fayette	26	Mercer	43	Venango	60
Butler	10	Forest	27	Mifflin	44	Warren	61
Cambria	11	Franklin	28	Monroe	45	Washington	62
Cameron	12	Fulton	29	Montgomery	46	Wayne	63
Carbon	13	Greene	30	Montour	47	Westmoreland	64
Centre	14	Huntingdon	31	Northampton	48	Wyoming	65
Chester	15	Indiana	32	Northumberland	49	York	66
Clarion	16	Jefferson	33	Perry	50	Philadelphia	67
Clearfield	17	Juniata	34	Pike	51		

State Route (SR)

State Routes (SR's) are identified by four-digit numbers. SR numbers are assigned as follows:

1. Traffic Routes: Routes designated as Interstates, US or PA Routes 0001-0999
2. Quadrant Routes (Non-Traffic Routes) 1001-4999
3. Relocated Traffic Routes 6000-6999
4. Turned Back, Abandoned, or Null Routes 7000-7999
5. Interchanges 8001-8999
6. WYE's 9101-9199
7. Rest Areas 9201-9299
8. Truck Escape Ramps 9301-9399
9. Others 9401-9499

Even/Odd Convention: Even numbers are typically given to SR's in the East/West direction, and odd numbers to SR's that run North/South. This convention applies to Interstate Routes (except those that are Beltways or Spurs), and Quadrant Routes. This convention may or may not apply to PA or US Traffic Routes.

Hierarchy: If two or more traffic routes occupy the same section of roadway, the SR number is based on the "higher" type route, according to the following hierarchy. If the traffic routes are the same hierarchy class, then the SR number is assigned the lower numbered traffic route (Figure 1).

1. Interstates
2. U.S. Routes
3. PA Routes
4. Quadrant Routes

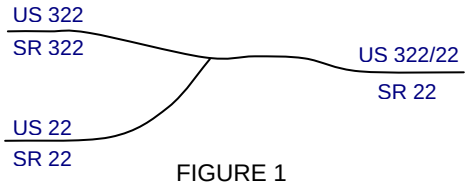

FIGURE 1

Other Numbering Conventions:

1. The first digit of a quadrant route is based on which quadrant of the county the route is located, as shown in the following diagram (Figure 2).
2. The last three digits of a Relocated Traffic Route are the same as the Traffic Route that was relocated.
3. Interchanges are numbered sequentially. Odd numbers are given to interchanges along SR's in the North/South direction; even numbers are given to interchanges along SR's in the East/West direction (Figure 3).
4. WYE's are given odd numbers if the connecting SR is odd numbered, and even numbers if the connecting SR is even numbered.
5. Rest Areas or Truck Escape Ramps are given odd numbers if they connect to the Southbound or Westbound side of an SR, and even numbers if they connect to the Northbound or Eastbound side.

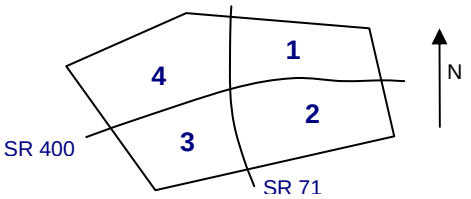

FIGURE 2

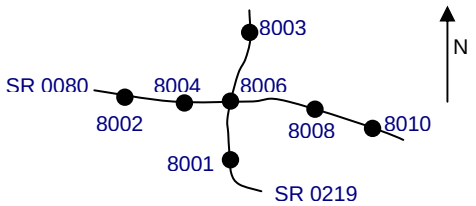

FIGURE 3

Segment (SEG)

State routes are divided into segments, which are approximately one-half mile long, and are identified by a four-digit number. Segment begin and end points are placed at physical features where possible. Segment numbers increase in the North or East direction, and typically by 10's (Figure 4). Segments are even numbered on undivided roadways, and in the Northbound or Eastbound direction of divided roadways. Segments are odd numbered in the Southbound or Westbound direction of divided roadways (Figure 5). Interstate segments are associated with the mile posts (Figure 6).

<u>Undivided Roadways</u>

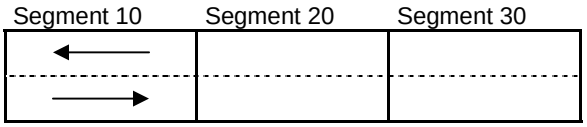

FIGURE 4

<u>Divided Roadways</u>

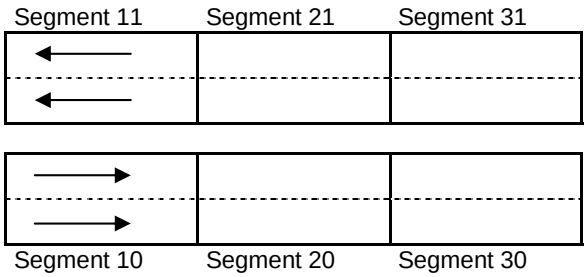

FIGURE 5

<u>Interstate Roadways</u>

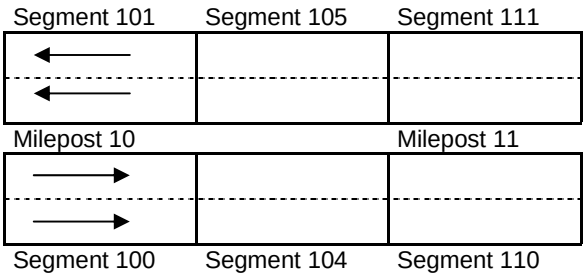

FIGURE 6

Turned Back, Abandoned, and Null Segments are given numbers in the range of 7000-7999. For two coincident State routes, the route with "lower" hierarchy is "nulled."

Segment numbering restarts on Traffic Routes at County boundaries, except Interstates (Figure 7).

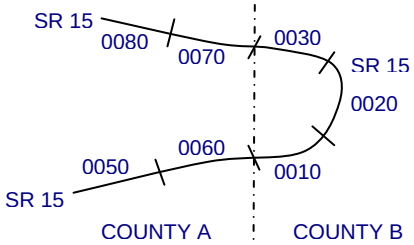

FIGURE 7

Offset

The offset, a subdivision of the segment, is the distance (in feet) from the beginning of the segment, expressed as a four-digit number. Offsets are measured in the increasing segment direction.

Segment Markers

Segment markers, which allow for easy identification of the LRS location on the State highway system, indicate the State route and segment number at the point that each segment is entered. If the beginning of a segment occurs at a physical feature, then the point of reference is at the physical feature and not the sign. At intersections, signs are used to identify beginning or ending State routes or segments.

Users of the LRS

Locations of all intersections, structures, and other points of interest are field verified and inventoried in the RMS. This information can be displayed on Straight Line Diagrams (SLD's) which can be viewed in the RMS, or hardcopy form. SLD books are refreshed and printed annually for distribution to the Department's District and County offices, as well as too many external entities.

A list of those within the Department that use the LRS to identify locations in the RMS and in the field includes personnel from the following organizations: Pavement Testing, County Maintenance, Traffic, Design, Surveys, Construction, Bridge, Permits, Crash Review, Planning and Programming, Posted & Bonded Roads, Tort Liability, and Emergency Management.

Users outside the Department include: County & Municipal governments, County 911, Planning Commissions, Federal Highway Administration, State & Local Police, Local Emergency Management, Delivery Services (UPS, Fed Ex, etc.), Fire Departments, Utility Companies, Contractors, and Consultants.

Without segment markers located in the field, all of these users would have to rely solely on the SLD, which would be extremely cumbersome at best and impossible for some.

Verification, QA & QC

In order to assure that LRS information is indicated properly in the RMS, on SLD's, and in the field, LRS Quality Assurance (QA) and Quality Commitment (QC) programs are performed each year. The Bureau of Maintenance and Operations, Asset Management Division, Roadway Inventory & Testing Unit (RITU) performs all Statewide QC testing. Field verification and QA is also performed by RITS, except in Engineering Districts 2-0, 11-0, and 12-0, where it is done "in-house." Each Engineering District is responsible for its own LRS completeness and maintenance with respect to the RMS.

Twenty percent of each county is field tested annually as part of the QA program, and five percent of each county is tested for the annual QC program. The goal of the QC program is to maintain at least 90% accuracy between the RMS and the actual field locations of highway features. Annual QC ratings are developed and reported to the Engineering Districts.

Field testing is performed by two-person teams (a permanent employee that operates the test, and a temporary employee that drives the device) with the use of vans equipped with an on-board computer and a Data Measurement Subsystem. Testing is typically performed during the months of April through November.

Vehicle location and roadway features are displayed on the van's computer screen in SLD format, and the software accepts operator inputs verifying or modifying roadway feature locations, as well as comments. Though the system can function at greater speed, test speeds are typically less than 25 mph to ensure accuracy.

There are five categories of information that is verified and/or modified:

1. State Route Length
2. Segment Length
3. Roadway Geometry (lane count, pavement & shoulder types & widths)
4. Intersecting Feature Location (intersections & bridges)
5. Segment Marker Location

STRAIGHT LINE DIAGRAM (SLD) ANNUAL REFRESH ATTRIBUTE KEY

SEGMENT MARKER	AHEAD LEFT INTER STATE OWNED	RAILROAD CROSSING	INTERSTATE MILEPOST
TURNBACK	AHEAD LEFT INTER NON-STATE	RAILROAD OVER-PASS	MFC BEGIN
NULL	AHEAD RIGHT INTE STATE OWNED	OVER-PASS	MUNICIPAL BOUNDARY
UNDIVIDED HIGHWAY	AHEAD RIGHT INTE NON-STATE	BRIDGE END	VILLAGE BEGIN
PHYSICALLY DIVIDED	BACK LEFT INTER STATE OWNED	BRIDGE BEGIN	AH - LENGTH FORWARD TO NEXT SEGMENT BEGIN BK - LENGTH BACK WARD TO PREVIOUS SEGMENT BEGIN
PAINT DIVIDED	BACK LEFT INTER NON-STATE	TUNNEL	
INTERSECTION AHEAD	BACK RIGHT INTER STATE OWNED	SIGN STRUCTURE	MFC - MAINTENANCE FUNCTIONAL CLASS A = INTERSTATE B = EXPRESSWAY AND/OR PRINCIPLE ARTERIAL C = MINOR ARTERIAL D = COLLECTOR E = LOCAL ACCESS F = INTERCHANGE RAMP
INTERSECTION BACK	BACK RIGHT INTER NON-STATE	RBR P3 BRIDGE	
REFERENCE AHEAD/BACK	T-LEFT INTERSEC STATE OWNED	RETAINING WALL	
DIVIDED CONNECTOR	T-LEFT INTERSEC NON-STATE	BRIDGE/CULVERT UNDER FILL	NULL AND TURNBACK SEGMENTS ARE DISPLAYED IN THE DEPARTMENT"S ROADWAY MANAGEMENT SYSTEM (RMS) AS 100 FEET IN LENGTH. ACTUAL SEGMENT AND SECTION LENGTHS MAY VARY SIGNIFICANTLY
CROSS INTERSEC STATE OWNED	T-RIGHT INTERSEC STATE OWNED	PIPE (STAMPP)	
CROSS INTERSEC NON-STATE	T-RIGHT INTERSEC NON-STATE	ROTARY INTERSEC	

STRAIGHT LINE DIAGRAM (SLD) ANNUAL REFRESH ATTRIBUTE KEY

ROAD CLOSED	POI POINT OF INTEREST	BRIDGE CLOSED	P BRIDGE POSTED
M MONITORING SITE	TRAFFIC SIGNAL	W RWIS SITE	NC - STREET NAME CHANGE

DIR: N TOTAL LEN: .142 MI. DIST: 10-2 SR: 9508
LEFT MUN: MUDDY CREEK T RIGHT MUN: MUDDY CREEK T

000750 FT

000750 FT END OF PARK AND RIDE RD
ROAD CLOSED AHEAD

000000 FT

000000 FT 0 0 00000 0 00 0000+00
NC PARK AND RIDE RD
PERRY HW
(SR0019 SEG 0490/0313)
MFC BEGIN = F
S 0010/0000 LENGTH(AH 0750 BK 0000)

DIR: N TOTAL LEN: .033 MI. DIST: 10-2 SR: 9507
LEFT MUN: PENN T RIGHT MUN: PENN T

000173 FT

000000 FT

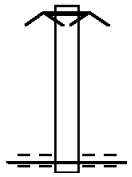

000173 FT END OF PARK AND RIDE
0010/0173 ROAD CLOSED AHEAD
000000 FT 0 0 00000 0 00 0000+00
NC PARK AND RIDE RD
MAHARG RD
(T503)
MFC BEGIN = F
0010/0000 LENGTH(AH 0173 BK 0000)

DIR: B TOTAL LEN: .041 MI. DIST: 10-2 SR: 9506
LEFT MUN: PORTERSVILLE B RIGHT MUN: PORTERSVILLE B

000216 FT

000000 FT

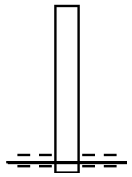

000216 FT
* REF-AHD PARK AND RIDE RD
0010/0216 (GOVT)
000000 FT 0 0 00000 0 00 0000+00
NC PARK AND RIDE RD
STANFORD RD
(T340)
MFC BEGIN = F
S 0010/0000 LENGTH(AH 0216 BK 0000)

DIR: N TOTAL LEN: .097 MI. DIST: 10-2 SR: 9505
LEFT MUN: BUFFALO T RIGHT MUN: BUFFALO T

000510 FT

000000 FT

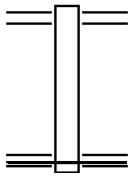

000510 FT SR 0356 SH
0010/0510 (SR0356 SEG 0060/0690)
000000 FT 0 0 00000 0 00 0000+00
NC PARK AND RIDE RD
SR 2017 SH
(SR2017 SEG 0040/2129)
MFC BEGIN = F
S 0010/0000 LENGTH(AH 0510 BK 0000)

DIR: N TOTAL LEN: .085 MI. DIST: 10-2 SR: 9502
LEFT MUN: JACKSON T RIGHT MUN: JACKSON T

000447 FT
000000 FT

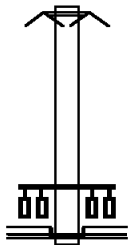

000447 FT END OF PARK AND RIDE RD
0010/0447 ROAD CLOSED AHEAD
000000 FT 0 0 00000 0 00 0000+00
NC PARK AND RIDE RD
SR 0528 SH
(SR0528 SEG 0010/1411)

INTER-BK RAMP D RD
(SR8003 SEG 0010/1045)
MFC BEGIN = F
S 0010/0000 LENGTH(AH 0447 BK 0000)

DIR: W TOTAL LEN: .036 MI. DIST: 10-2 SR: 9501
LEFT MUN: CRANBERRY T RIGHT MUN: CRANBERRY T

000189 FT

000000 FT

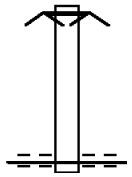

000189 FT DUTIHL RD
0010/0189 ROAD CLOSED AHEAD
000000 FT 0 0 00000 0 00 0000+00
NC PARK AND RIDE RD
DUTIHL RD
(T326)
MFC BEGIN = F
0010/0000 LENGTH(AH 0189 BK 0000)

DIR: S TOTAL LEN: 1.344 MI. DIST: 10-2 SR: 9479
LEFT MUN: CRANBERRY T RIGHT MUN: CRANBERRY T

007095 FT

007095 FT AH-ALLEGHENY (02)
* REF-AHD SR 9113 COLLECTOR RD
0030/3281 (SR9113 SEG 0010/0000)

RAMP A RD
0030/2483 (SR8079 SEG 0250/0455)
SR8079 EB

DIR: S TOTAL LEN: 1.344 MI. DIST: 10-2 SR: 9479
LEFT MUN: CRANBERRY T RIGHT MUN: CRANBERRY T

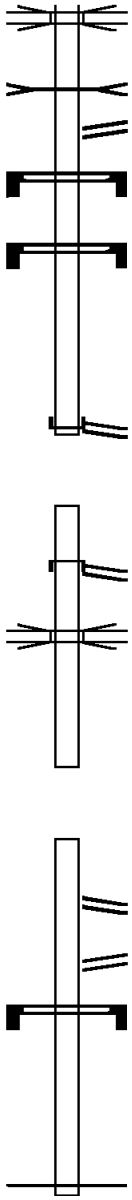

```
                                  0030/2110 OP ID 10/8079/0012/1537
                                            TR BRUSH CR
                                            STRUCTURE LENGTH  22 FT
                                  0030/1800 BMSID 10/0079/0776/1712
                                            RAMP B RD
                                  0030/1659 (SR8079 SEG 0500/0000)
                                             SIGN: 3 CHORD TRUSS
                                  0030/1478 BMSID 10/9479/0030/1478

                                             SIGN: CANTILEVER
                                  0030/0703 BMSID 10/9479/0030/0703

003814 FT                         003814 FT 0 0 00000 0 00 0000+00
                                            RAMP F RD
                                            (SR8001 SEG 0250/0767)
                                  INTER-BK  SR 9479 COLLECTOR RD
                                            (SR9479 SEG 0020/1420)
                                  S 0030/0000 LENGTH(AH 3281 BK 1437)

                                  INTER-AHD SR 9479 COLLECTOR RD
                                            (SR9479 SEG 0030/0000)
                                            RAMP F ROAD
                                  0020/1420 (SR8001 SEG 0250/0767)

                                                 SR0228 EB
                                  0020/0704 OP ID 10/0228/0010/1443

002377 FT                         002377 FT 0 0 00000 0 00 0000+00
                                  * REF-BK  SR 9479 COLLECTOR RD
                                            (SR9479 SEG 0010/2377)
                                  S 0020/0000 LENGTH(AH 1437 BK 2377)

                                  * REF-AHD SR 9479 COLLECTOR RD
                                  0010/2377 (SR9479 SEG 0020/0000)
                                            RAMP S RD
                                  0010/2153 (SR8001 SEG 0510/1508)

                                            RAMP C RD
                                  0010/1291 (SR8001 SEG 0500/0000)
                                             SIGN: SHAPE OR TUBE
                                  0010/0869 BMSID 10/9479/0010/1100

000000 FT                         000000 FT 0 0 00000 0 00 0000+00
                                       NC SR 9479 COLLECTOR RD
                                  * REF-BK  RAYMOND P SHAFFER HW
                                            (SR0079 SEG 0785/0821)
                                            MFC BEGIN = F
                                  S 0010/0000 LENGTH(AH 2377 BK 0000)
```

DIR: E TOTAL LEN: .078 MI. DIST: 10-2 SR: 9402
LEFT MUN: BUTLER T RIGHT MUN: BUTLER T

000410 FT

000000 FT

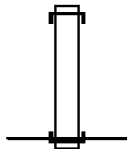

000410 FT
INTER-AHD OLD NEW CASTLE RD
0010/0410 (SR3036 SEG 0020/0000)
000000 FT 0 0 00000 0 00 0000+00
INTER-BK OLD NEW CASTLE RD
(SR3036 SEG 0020/0000)
MFC BEGIN = F
S 0010/0000 LENGTH(AH 0410 BK 0000)

DIR: S TOTAL LEN: .272 MI. DIST: 10-2 SR: 9202
LEFT MUN: CRANBERRY T RIGHT MUN: CRANBERRY T

001436 FT

FROM TRUCK PARKING AREA
(CONN) 0010/1194

TO TRUCK PARKING AREA
(CONN) 0010/0519
000000 FT

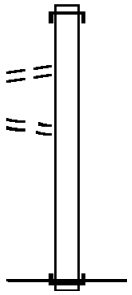

001436 FT
INTER-AHD RAYMOND P SHAFFER HW
0010/1436 (SR0079 SEG 0794/2604)

000000 FT 1 0 01021 2 26 0000+00
NC WEIGH STA./REST STOP RD
INTER-BK ALLEGHENY VALLEY EX
(SR0079 SEG 0794/1155)
MFC BEGIN = F
S 0010/0000 LENGTH(AH 1436 BK 0000)

DIR: N TOTAL LEN: .289 MI. DIST: 10-2 SR: 9201
LEFT MUN: CRANBERRY T RIGHT MUN: CRANBERRY T

001526 FT

FROM TRUCK PARKING AREA
(CONN) 0010/1230

TO TRUCK PARKING AREA
(CONN) 0010/0612

000000 FT

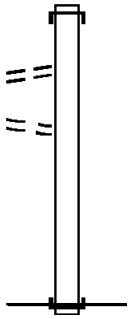

001526 FT
INTER-AHD RAYMOND P SHAFFER HW
0010/1526 (SR0079 SEG 0801/1484)

000000 FT 1 0 01021 2 25 0000+00
NC WEIGH STA./REST STOP RD
INTER-BK ALLEGHENY VALLEY EX
(SR0079 SEG 0805/0350)
MFC BEGIN = F
S 0010/0000 LENGTH(AH 1526 BK 0000)

DIR: N TOTAL LEN: .050 MI. DIST: 10-2 SR: 9102
LEFT MUN: CENTER T RIGHT MUN: CENTER T

000262 FT

000000 FT

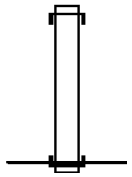

000262 FT
INTER-AHD WEST SUNBURY RD
0010/0262 (SR0308 SEG 0010/0119)
000000 FT 0 0 00000 0 00 0000+00
NC WYE 9102 RD
INTER-BK N MAIN ST EXT
(SR0008 SEG 0420/1858)
MFC BEGIN = F
S 0010/0000 LENGTH(AH 0262 BK 0000)

DIR: E TOTAL LEN: .000 MI. DIST: 10-2 SR: 9101
LEFT MUN: CRANBERRY T RIGHT MUN: CRANBERRY T

000000 FT

000000 FT
7010/0000 LENGTH(AH 0221 BK 0000)

DIR: E TOTAL LEN: 1.007 MI. DIST: 10-2 SR: 8079
LEFT MUN: CRANBERRY T RIGHT MUN: CRANBERRY T

005317 FT

004860 FT

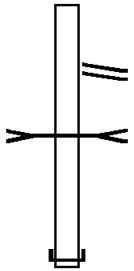

```
005317 FT
REF-AHD    TURNPIKE RAMP RD
0500/0457  (TNPK)
           TURNPIKE RAMP ROAD
0500/0281  (TNPK)
           TR BRUSH CR
           STRUCTURE LENGTH  22 FT
0500/0100  BMSID 10/0079/0776/1712
004860 FT  0 0 00000 0 00 0000+00
      NC RAMP B RD
INTER-BK   SR 9479 COLLECTOR RD
           (SR9479 SEG 0030/1659)
0500/0000  LENGTH(AH 0457 BK 0455)
```

DIR: E TOTAL LEN: 1.007 MI. DIST: 10-2 SR: 8079
LEFT MUN: CRANBERRY T RIGHT MUN: CRANBERRY T

```
                                        * REF-AHD    SR 9479 COLLECTOR RD
                                          0250/0455 (SR9479 SEG 0030/2483)
004405 FT                                 004405 FT 0 0 00000 0 00 0000+00
                                                     SIGN: 3 CHORD TRUSS
                                                    BMSID 10/8079/0012/2594
                                            NC RAMP A RD
                                        * REF-BK     TURNPIKE RAMP RD
                                                    (TNPK)
                                        S 0250/0000 LENGTH(AH 0455 BK 2326)

                                        * REF-AHD    RAYMOND P SHAFFER HW
                                          0020/2326 (SR0079 SEG 0776/0146)

                                          0020/0434 BMSEN 10/8079/0012/1537
                                                    0 0 00000 0 00 0000+00
                                                    SR9479
                                          0020/0208 BMSBG 10/8079/0012/1537
002079 FT                                 002079 FT 0 0 00000 0 00 0000+00
                                                     SIGN: 3 CHORD TRUSS
                                                    BMSID 10/8079/0012/2594
                                            NC RAMP C RD
                                        * REF-BK     TURNPIKE RAMP RD
                                                    (TNPK)
                                        S 0020/0000 LENGTH(AH 2326 BK 2079)

                                        * REF-AHD    TURNPIKE RAMP RD
                                          0012/2079 (TNPK)
                                                     SIGN: 3 CHORD TRUSS
                                          0012/2010 BMSID 10/8079/0012/2594
                                          0012/1763 BMSEN 10/8079/0012/1537
                                                    0 0 00000 0 00 0000+00
                                                    SR9479
                                          0012/1537 BMSBG 10/8079/0012/1537

000000 FT                                 000000 FT 0 0 00000 0 00 0000+00
                                            NC RAMP D RD
                                        * REF-BK     RAMP D RD
                                                    (SR8029 SEG 0010/0601)
                                                    MFC BEGIN = F
                                                     BK-ALLEGHENY       (02)
                                        S 0012/0000 LENGTH(AH 2079 BK 0000)
```

DIR: S TOTAL LEN: .576 MI. DIST: 10-2 SR: 8021
LEFT MUN: BUTLER T RIGHT MUN: BUTLER T

003040 FT

TO 3001/0010 SH
(CONN)

0750/1238

001595 FT

FROM 3001/0011 SH
(CONN)

0010/0204
000000 FT

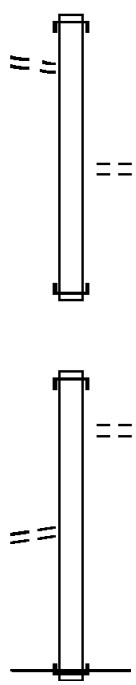

003040 FT
INTER-AHD HANSEN AV
0750/1445 (SR3001 SEG 0010/0130)

TO 0008/0301 SH
0750/0093 (CONN)
001595 FT 0 0 00000 0 00 0000+00
NC RAMP B RD
INTER-BK WILLIAM FLINN HW
(SR0008 SEG 0301/2755)
S 0750/0000 LENGTH(AH 1445 BK 1595)

INTER-AHD WILLIAM FLINN HW
0010/1595 (SR0008 SEG 0291/3037)
FROM 0008/0301 SH
0010/1323 (CONN)

000000 FT 0 0 00000 0 00 0000+00
NC RAMP A RD
INTER-BK HANSEN AV
(SR3001 SEG 0011/0107)
MFC BEGIN = F
S 0010/0000 LENGTH(AH 1595 BK 0000)

DIR: E TOTAL LEN: 1.031 MI. DIST: 10-2 SR: 8019
LEFT MUN: BUFFALO T RIGHT MUN: BUFFALO T

005444 FT

004198 FT

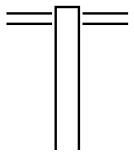

005444 FT SOUTH PIKE RD
(SR0356 SEG 0051/1666)
0760/1246 (SR0356 SEG 0050/1678)

004198 FT 1 0 01037 2 04 0000+00
NC RAMP C RD

DIR: E TOTAL LEN: 1.031 MI. DIST: 10-2 SR: 8019
LEFT MUN: BUFFALO T RIGHT MUN: BUFFALO T

INTER-BK ALLEGHENY VALLEY EX
(SR0028 SEG 0040/0327)
S 0760/0000 LENGTH(AH 1246 BK 1370)

INTER-AHD ALLEGHENY VALLEY EX
0750/1370 (SR0028 SEG 0040/1225)

FROM 0356/0050 SH
(CONN)
FROM 0356/0051 SH
(CONN)

0750/0130
002828 FT

002828 FT 1 0 01037 2 03 0000+00
NC RAMP D RD
INTER-BK SOUTH PIKE RD
(SR0356 SEG 0050/1575)
S 0750/0000 LENGTH(AH 1370 BK 1558)

INTER-AHD ALLEGHENY VALLEY EX
0260/1558 (SR0028 SEG 0031/1607)

FROM 0356/0050 SH
(CONN)
FROM 0356/0051 SH
(CONN)

0260/0130
001270 FT

001270 FT 1 0 01037 2 02 0000+00
NC RAMP A RD
INTER-BK SOUTH PIKE RD
(SR0356 SEG 0051/2964)
S 0260/0000 LENGTH(AH 1558 BK 1270)

SOUTH PIKE RD
(SR0356 SEG 0050/2863)
(SR0356 SEG 0051/2857)
0250/1270

000000 FT

000000 FT 1 0 01037 2 01 0000+00
NC RAMP B RD
INTER-BK ALLEGHENY VALLEY EX
(SR0028 SEG 0031/2622)
MFC BEGIN = F
S 0250/0000 LENGTH(AH 1270 BK 0000)

DIR: W TOTAL LEN: 1.133 MI. DIST: 10-2 SR: 8018
LEFT MUN: SUMMIT T RIGHT MUN: SUMMIT T

005984 FT

004512 FT

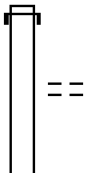

005984 FT
INTER-AHD BENJAMIN FRANKLIN HW
0760/1472 (SR0422 SEG 0430/1592)

PROTZMAN RD
== 0760/0654 (T590)

004512 FT 1 0 00071 2 00 0000+00
NC RAMP T RD

DIR: W TOTAL LEN: 1.133 MI. DIST: 10-2 SR: 8018
LEFT MUN: SUMMIT T RIGHT MUN: SUMMIT T

MITCHELL HILL RD
(SR2006 SEG 0030/0000)
0760/0000 LENGTH(AH 1472 BK 1447)

MITCHELL HILL RD
0750/1447 (SR2006 SEG 0030/0010)

PROTZMAN RD
(T590)
0750/0794

003065 FT
003065 FT 1 0 00071 2 00 0000+00
NC RAMP S RD
INTER-BK BENLAMIN FRANKLIN HW
(SR0422 SEG 0430/1447)
MFC BEGIN = F
0750/0000 LENGTH(AH 1447 BK 1503)

INTER-AHD BENJAMIN FRANKLIN HW
0510/1503 (SR0422 SEG 0431/2027)

MITCHELL HILL ROAD ET
(T971)
0510/1386

TOWER VIEW DR
(T680)
0510/0065
001562 FT
001562 FT 0 0 00000 0 00 0000+00
REF-BK MITCHELL HILL RD
(SR2006 SEG 0030/0495)
MFC BEGIN = D
0510/0000 LENGTH(AH 1503 BK 1562)

REF-AHD MITCHELL HILL RD
0500/1562 (SR2006 SEG 0030/0495)
TOWER HILL DR
0500/1470 (T680)

MITCHELL HILL ROAD ET
0500/0132 (T971)
000000 FT
000000 FT 0 0 00000 0 00 0000+00
NC MITCHELL HILL RD
INTER-BK BENJAMIN FRANKLIN HW
(SR0422 SEG 0431/2136)
MFC BEGIN = F
0500/0000 LENGTH(AH 1562 BK 0000)

DIR: N TOTAL LEN: .768 MI. DIST: 10-2 SR: 8016
LEFT MUN: MUDDY CREEK T RIGHT MUN: MUDDY CREEK T

FISHER RD
(T369)

004053 FT

002887 FT

0500/0293
002086 FT

001223 FT

000000 FT

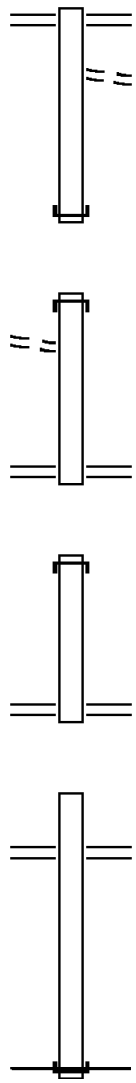

004053 FT PERRY HW
0510/1166 (SR0019 SEG 0490/1527)
FISHER RD
0510/0844 (T369)

002887 FT 1 0 00079 4 04 0000+00
NC RAMP X RD
INTER-BK BENJAMIN FRANKLIN HW
(SR0422 SEG 0011/1287)
0510/0000 LENGTH(AH 1166 BK 0801)

INTER-AHD BENJAMIN FRANKLIN HW
0500/0801 (SR0422 SEG 0011/0751)

002086 FT 1 0 00079 2 03 0000+00
NC RAMP W RD
PERRY HW
(SR0019 SEG 0490/1507)
0500/0000 LENGTH(AH 0801 BK 0863)

INTER-AHD BENJAMIN FRANKLIN HW
0020/0863 (SR0422 SEG 0010/0154)

001223 FT 1 0 00079 2 02 0000+00
NC RAMP Y RD
PERRY HW
(SR0019 SEG 0490/0724)
0020/0000 LENGTH(AH 0863 BK 1223)

REF-AHD LAWRENCE BUTLER CO LINE
(CNTY)
BENJAMIN FRANKLIN
0010/1223 (SR0019 SEG 0490/0707)

000000 FT 1 0 00079 2 01 0000+00
NC RAMP Z RD
INTER-BK BENJAMIN FRANKLIN HW
(SR0422 SEG 0550/0785)
MFC BEGIN = F
0010/0000 LENGTH(AH 1223 BK 0000)

DIR: S TOTAL LEN: .600 MI. DIST: 10-2 SR: 8015
LEFT MUN: WORTH T RIGHT MUN: WORTH T

```
003168 FT                 003168 FT NEW CASTLE RD
                          0760/0647 (SR0108 SEG 0020/0467)

002521 FT                 002521 FT 1 0 01021 2 22 0007+53
                                NC RAMP D RD
                          INTER-BK  RAYMOND P SHAFFER HW
                                    (SR0079 SEG 1044/2466)
                        S 0760/0000 LENGTH(AH 0647 BK 0970)

                          INTER-AHD RAYMOND P SHAFFER HW
                          0750/0970 (SR0079 SEG 1050/0438)
                                    PLAIN GROVE
                          0750/0668 WORTH T

001551 FT                 001551 FT 1 0 01021 2 21 0000+00
                                NC RAMP C RD
                                    NEW CASTLE RD
                                    (SR0108 SEG 0020/0490)
                        S 0750/0000 LENGTH(AH 0970 BK 0899)

                                    NEW CASTLE RD
                          0510/0899 (SR0108 SEG 0010/0550)
                                    WORTH
                          0510/0513 PLAIN GROVE T
000652 FT                 000652 FT 1 0 01021 2 24 0011+81
                                NC RAMP B RD
                          INTER-BK  RAYMOND P SHAFFER HW
                                    (SR0079 SEG 1051/0340)
                        S 0510/0000 LENGTH(AH 0899 BK 0652)

                          INTER-AHD RAYMOND P SHAFFER HW
                          0500/0652 (SR0079 SEG 1045/2313)

000000 FT                 000000 FT 1 0 01021 2 23 0000+00
                                NC RAMP A RD
                                    NEW CASTLE RD
                                    (SR0108 SEG 0010/0570)
                                    MFC BEGIN = F
                        S 0500/0000 LENGTH(AH 0652 BK 0000)
```

DIR: E TOTAL LEN: .806 MI. DIST: 10-2 SR: 8013
LEFT MUN: MUDDY CREEK T RIGHT MUN: MUDDY CREEK T

004256 FT

004256 FT
INTER-AHD RAYMOND P SHAFFER HW
0260/1375 (SR0079 SEG 0991/0227)

FROM 0422/0040 SH
(CONN)

DIR: E TOTAL LEN: .806 MI. DIST: 10-2 SR: 8013
LEFT MUN: MUDDY CREEK T RIGHT MUN: MUDDY CREEK T

FROM 0422/0041 SH
(CONN)

0260/0540
002881 FT

002881 FT 1 0 01021 2 15 0019+42
NC RAMP Q RD
INTER-BK BENJAMIN FRANKLIN HW
(SR0422 SEG 0040/0497)
S 0260/0000 LENGTH(AH 1375 BK 0908)

INTER-AHD BENJAMIN FRANKLIN HW
0250/0908 (SR0422 SEG 0040/1037)

TO 0422/0040 SH
(CONN)
TO 0422/0041 SH
(CONN)

0250/0664

001973 FT

001973 FT 1 0 01021 2 16 0000+00
NC RAMP R RD
INTER-BK RAYMOND P SHAFFER HW
(SR0079 SEG 0991/1024)
S 0250/0000 LENGTH(AH 0908 BK 0862)

INTER-AHD RAYMOND P SHAFFER HW
0020/0862 (SR0079 SEG 0990/1127)

FROM 0422/0041 SH
(CONN)
FROM 0422/0040 SH
(CONN)

0020/0212
001111 FT

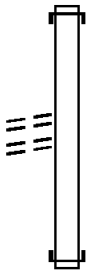

001111 FT 1 0 01021 2 18 0000+00
NC RAMP S RD
INTER-BK BENJAMIN FRANKLIN HW
(SR0422 SEG 0040/1785)
S 0020/0000 LENGTH(AH 0862 BK 1111)

INTER-AHD BENJAMIN FRANKLIN HW
0010/1111 (SR0422 SEG 0050/0095)

TO 0422/0050 SH
(CONN)
TO 0422/0051 SH
(CONN)

0010/0875

000000 FT

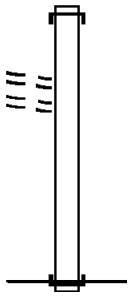

000000 FT 1 0 01021 2 19 0000+00
NC RAMP T RD
INTER-BK RAYMOND P SHAFFER HW
(SR0079 SEG 0990/0401)
MFC BEGIN = F
S 0010/0000 LENGTH(AH 1111 BK 0000)

DIR: S TOTAL LEN: .530 MI. DIST: 10-2 SR: 8012
LEFT MUN: SUMMIT T RIGHT MUN: SUMMIT T

```
002796 FT                    002796 FT
                             INTER-AHD BENJAMIN FRANKLIN HW
                             0750/0677 (SR0422 SEG 0400/0683)

002119 FT                    002119 FT 1 0 00071 2 06 0019+46
                                  NC RAMP L RD
                                        SR 0068 SH
                                        (SR0068 SEG 0521/0307)
                           S 0750/0000 LENGTH(AH 0677 BK 0678)

                             INTER-AHD BENJAMIN FRANKLIN HW
                             0510/0448 (SR0422 SEG 0401/0476)
001441 FT                    001441 FT 0 0 00000 0 00 0000+00
                                  NC RAMP K RD
                                        SR 0068 SH
                                        (SR0068 SEG 0521/0922)
                                        (SR0068 SEG 0520/0923)

                             INTER-BK  ONEIDA VALLEY RD
                                        (SR0038 SEG 0010/0000)
                           S 0510/0000 LENGTH(AH 0678 BK 1054)

                             INTER-AHD ONEIDA VALLEY RD
                                        (SR0038 SEG 0010/0000)
                                        SR 0068 SH
                                        (SR0068 SEG 0521/0922)
                                        (SR0068 SEG 0520/0923)
                             0500/1054

000387 FT                    000387 FT 1 0 00071 2 07 0000+00
                                  NC RAMP M RD
                             INTER-BK  BENJAMIN FRANKLIN HW
                                        (SR0422 SEG 0401/1151)
                           S 0500/0000 LENGTH(AH 1054 BK 0387)

                                        SR 0068 SH
                                        (SR0068 SEG 0520/0206)
                                        (SR0068 SEG 0521/0142)
                             0010/0387
000000 FT                    000000 FT 1 0 00071 2 04 0007+71
                                  NC RAMP J RD
                             INTER-BK  BENJAMIN FRANKLIN HW
                                        (SR0422 SEG 0390/1548)
                                        MFC BEGIN = F
                           S 0010/0000 LENGTH(AH 0387 BK 0000)
```

DIR: E TOTAL LEN: .538 MI. DIST: 10-2 SR: 8011
LEFT MUN: MUDDY CREEK T RIGHT MUN: MUDDY CREEK T

```
002842 FT                    002842 FT
                             INTER-AHD  RAYMOND P SHAFFER HW
                             0750/0694  (SR0079 SEG 0960/1208)

002148 FT                    002148 FT  1 0 01021 2 13 0000+00
                                  NC RAMP O RD
                                        EAST PORTERSVILLE RD
                                        (SR0488 SEG 0060/1060)
                           S 0750/0000  LENGTH(AH 0694 BK 0854)

                             INTER-AHD  RAYMOND P SHAFFER HW
                             0260/0854  (SR0079 SEG 0955/2583)

                                        FROM 0488/0060 SH
                             0260/0062  (CONN)
001294 FT                    001294 FT  1 0 01021 2 11 0013+66
                                  NC RAMP M RD
                                        EAST PORTERSVILLE RD
                                        (SR0488 SEG 0060/0369)
                           S 0260/0000  LENGTH(AH 0854 BK 0599)

                                        EAST PORTERSVILLE RD
                             0250/0599  (SR0488 SEG 0060/0386)
                                        PORTERSVILLE
                             0250/0372  MUDDY CREEK T
000695 FT                    000695 FT  1 0 01021 2 12 0000+00
                                  NC RAMP N RD
                             INTER-BK   RAYMOND P SHAFFER HW
                                        (SR0079 SEG 0961/0177)
                           S 0250/0000  LENGTH(AH 0599 BK 0695)

                                        EAST PORTERSVILLE RD
                             0010/0695  (SR0488 SEG 0060/1060)

000000 FT                    000000 FT  1 0 01021 2 14 0000+00
                                  NC RAMP P RD
                             INTER-BK   RAYMOND P SHAFFER HW
                                        (SR0079 SEG 0954/2498)
                                        MFC BEGIN = F
                           S 0010/0000  LENGTH(AH 0695 BK 0000)
```

DIR: S TOTAL LEN: 1.189 MI. DIST: 10-2 SR: 8010
LEFT MUN: BUTLER T RIGHT MUN: BUTLER T

```
006276 FT                    006276 FT
                             INTER-AHD MAIN ST
                             0760/0696 (SR0008 SEG 0390/0686)

005580 FT                    005580 FT 1 0 00071 2 08 0000+00
                                   NC RAMP G RD
                             INTER-BK  BENJAMIN FRANKLIN HW
                                       (SR0422 SEG 0370/0531)
                           S 0760/0000 LENGTH(AH 0696 BK 1144)

                             INTER-AHD BENJAMIN FRANKLIN HW
                             0750/1144 (SR0422 SEG 0370/1269)

004436 FT                    004436 FT 1 0 00071 2 07 0013+30
                                   NC RAMP H RD
                             INTER-BK  MAIN ST
                                       (SR0008 SEG 0390/0416)
                           S 0750/0000 LENGTH(AH 1144 BK 0855)

                             INTER-AHD MAIN ST
                             0510/0832 (SR0008 SEG 0390/1207)

003581 FT                    003581 FT 1 0 00071 2 06 0000+00
                                   NC RAMP F RD
                             INTER-BK  BENJAMIN FRANKLIN HW
                                       (SR0422 SEG 0371/0698)
                           S 0510/0000 LENGTH(AH 0855 BK 0676)
```

DIR: S TOTAL LEN: 1.189 MI. DIST: 10-2 SR: 8010
LEFT MUN: BUTLER T RIGHT MUN: BUTLER T

```
                                        INTER-AHD BENJAMIN FRANKLIN HW
                                        0500/0676 (SR0422 SEG 0371/0398)

002905 FT                               002905 FT 1 0 00071 2 05 0011+85
                                              NC RAMP E RD
                                        INTER-BK  MAIN ST
                                                  (SR0008 SEG 0390/1137)
                                      S 0500/0000 LENGTH(AH 0676 BK 0711)

                                        INTER-AHD BENJAMIN FRANKLIN HW
                                        0260/0711 (SR0422 SEG 0361/1305)

002194 FT                               002194 FT 1 0 00079 2 04 0010+10
                                              NC RAMP B RD
                                        INTER-BK  MAIN ST
                                                  (SR0008 SEG 0391/1280)
                                      S 0260/0000 LENGTH(AH 0711 BK 0644)

                                        INTER-AHD MAIN ST
                                        0250/0644 (SR0008 SEG 0391/1120)

001550 FT                               001550 FT 1 0 00079 2 03 0000+00
                                              NC RAMP A RD
                                        INTER-BK  BENJAMIN FRANKLIN HW
                                                  (SR0422 SEG 0361/1509)
                                      S 0250/0000 LENGTH(AH 0644 BK 0725)

                                        INTER-AHD BENJAMIN FRANKLIN HW
                                        0020/0725 (SR0422 SEG 0360/1539)

000825 FT                               000825 FT 1 0 00079 2 02 0009+65
                                              NC RAMP C RD
                                        INTER-BK  MAIN ST
                                                  (SR0008 SEG 0391/0702)
                                      S 0020/0000 LENGTH(AH 0725 BK 0825)

                                        INTER-AHD MAIN ST
                                        0010/0825 (SR0008 SEG 0391/0579)

000000 FT                               000000 FT 1 0 00079 2 01 0000+00
                                              NC RAMP D RD
                                        INTER-BK  BENJAMIN FRANKLIN HW
                                                  (SR0422 SEG 0360/1281)
                                                  MFC BEGIN = F
                                      S 0010/0000 LENGTH(AH 0825 BK 0000)
```

DIR: S TOTAL LEN: .603 MI. DIST: 10-2 SR: 8009
LEFT MUN: JACKSON T RIGHT MUN: JACKSON T

003186 FT 003186 FT LITTLE CREEK RD

DIR: S TOTAL LEN: .603 MI. DIST: 10-2 SR: 8009
LEFT MUN: JACKSON T RIGHT MUN: JACKSON T

```
                                                  (SR3025 SEG 0025/1144)
                                                  (SR3025 SEG 0024/1144)
                                     0760/0572
                                                  TO 3025/0025 SH
                                     0760/0484    (CONN)
002614 FT                            002614 FT 0 0 00000 0 00 0000+00
                                          NC RAMP N RD
                                     INTER-BK     RAYMOND P SHAFFER HW
                                                  (SR0079 SEG 0874/1053)
                                   S 0760/0000    LENGTH(AH 0572 BK 0831)

                                     INTER-AHD    RAYMOND P SHAFFER HW
                                     0750/0831    (SR0079 SEG 0880/0206)

                                                  FROM 3025/0025 SH
                                     0750/0094    (CONN)
001783 FT                            001783 FT 1 0 01021 2 09 0000+00
                                          NC RAMP L RD
                                                  LITTLE CREEK RD
                                                  (SR3025 SEG 0025/1144)
                                                  (SR3025 SEG 0024/1144)
                                   S 0750/0000    LENGTH(AH 0831 BK 0914)

                                                  LITTLE CREEK RD
                                                  (SR3025 SEG 0015/0421)
                                                  (SR3025 SEG 0014/0421)
                                     0500/0914

000869 FT                            000869 FT 1 0 01021 2 10 0017+65
                                          NC RAMP K RD
                                     INTER-BK     RAYMOND P SHAFFER HW
                                                  (SR0079 SEG 0875/1245)
                                   S 0500/0000    LENGTH(AH 0914 BK 0869)

                                     INTER-AHD    RAYMOND P SHAFFER HW
                                     0250/0869    (SR0079 SEG 0871/1356)

000000 FT                            000000 FT 0 0 00000 0 00 0000+00
                                          NC RAMP M RD
                                                  LITTLE CREEK RD
                                                  (SR3025 SEG 0015/0421)
                                                  (SR3025 SEG 0014/0421)

                                                  MFC BEGIN = F
                                   S 0250/0000    LENGTH(AH 0869 BK 0000)
```

DIR: S TOTAL LEN: .973 MI. DIST: 10-2 SR: 8008
LEFT MUN: BUTLER T RIGHT MUN: BUTLER T

005140 FT

004193 FT

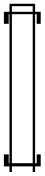

005140 FT
INTER-AHD BENJAMIN FRANKLIN HW
0750/0947 (SR0422 SEG 0310/0784)

004193 FT 1 0 00079 2 02 0000+00
NC RAMP H RD
INTER-BK SR 0356 SH
(SR0356 SEG 0480/0691)

DIR: S TOTAL LEN: .973 MI. DIST: 10-2 SR: 8008
LEFT MUN: BUTLER T RIGHT MUN: BUTLER T

0750/0000 LENGTH(AH 0947 BK 1499)

INTER-AHD BENJAMIN FRANKLIN HW
0260/1499 (SR0422 SEG 0301/1794)

002694 FT

002694 FT 1 0 00079 2 01 0010+17
SR0422 WB
OP ID 10/0422/0311/0000
NC RAMP C RD
INTER-BK SR 0356 SH
(SR0356 SEG 0480/1395)
0260/0000 LENGTH(AH 1499 BK 0950)

INTER-AHD SR 0356 SH
(SR0356 SEG 0481/1350)
SR0422 WB
0250/0950 OP ID 10/0422/0311/0000

001744 FT

001744 FT 1 0 00079 2 01 0011+86
NC RAMP D RD
INTER-BK BENJAMIN FRANKLIN HW
(SR0422 SEG 0301/2212)
0250/0000 LENGTH(AH 0950 BK 0727)

INTER-AHD BENJAMIN FRANKLIN HW
0020/0727 (SR0422 SEG 0300/2275)

001017 FT

001017 FT 0 0 00000 0 00 0000+00
NC RAMP P RD
INTER-BK SR 0356 SH
(SR0356 SEG 0481/1085)
0020/0000 LENGTH(AH 0727 BK 1017)

INTER-AHD SR 0356 SH
0010/1017 (SR0356 SEG 0481/0572)

000000 FT

000000 FT 1 0 00079 2 03 0000+00
NC RAMP B RD
INTER-BK BENJAMIN FRANKLIN HW
(SR0422 SEG 0300/1836)
MFC BEGIN = F
0010/0000 LENGTH(AH 1017 BK 0000)

DIR: N TOTAL LEN: .320 MI. DIST: 10-2 SR: 8007
LEFT MUN: JACKSON T RIGHT MUN: JACKSON T

```
001691 FT                    001691 FT
                             INTER-AHD  RAYMOND  P  SHAFFER  HW
                             0250/0981  (SR0079  SEG  0865/0733)

000710 FT                    000710 FT  1  0  01021  2  08  0014+39
                                  NC  RAMP  J  RD
                                        SR  0068  SH
                                        (SR0068  SEG  0071/0219)
                                        (SR0068  SEG  0070/0149)
                           S 0250/0000  LENGTH(AH  0981  BK  0710)

                                        SR  0068  SH
                                        (SR0068  SEG  0071/0801)
                             0010/0710  (SR0068  SEG  0070/0793)

000000 FT                    000000 FT  1  0  01021  2  07  0000+00
                                  NC  RAMP  H  RD
                             INTER-BK   RAYMOND  P  SHAFFER  HW
                                        (SR0079  SEG  0864/0832)
                                        MFC  BEGIN  =  F
                           S 0010/0000  LENGTH(AH  0710  BK  0000)
```

DIR: S TOTAL LEN: .775 MI. DIST: 10-2 SR: 8006
LEFT MUN: PROSPECT B RIGHT MUN: PROSPECT B

```
004093 FT                    004093 FT
                             INTER-AHD BENJAMIN FRANKLIN HW
                             0750/0688 (SR0422 SEG 0180/1461)

003405 FT                    003405 FT 1 0 01055 2 08 0000+00
                                  NC RAMP G RD
                                        FRANKLIN ST
                                        (SR0528 SEG 0310/1056)
                           S 0750/0000 LENGTH(AH 0688 BK 1213)

                                        FRANKLIN ST
                             0500/1213 (SR0528 SEG 0310/1729)

                                        FRANKLIN
                             0500/0431 PROSPECT B
002192 FT                    002192 FT 1 0 01055 2 09 0016+06
                                  NC RAMP H RD
                             INTER-BK  BENJAMIN FRANKLIN HW
                                        (SR0422 SEG 0181/1650)
                           S 0500/0000 LENGTH(AH 1213 BK 0887)

                             INTER-AHD BENJAMIN FRANKLIN HW
                             0250/0887 (SR0422 SEG 0171/1483)

001305 FT                    001305 FT 1 0 01055 2 06 0011+27
                                  NC RAMP E RD
                                        FRANKLIN ST
                                        (SR0528 SEG 0310/1729)
                           S 0250/0000 LENGTH(AH 0887 BK 1305)

                                        FRANKLIN ST
                             0010/1305 (SR0528 SEG 0310/1082)
                                        PROSPECT
                             0010/0826 FRANKLIN T

000000 FT                    000000 FT 1 0 01055 2 07 0000+00
                                  NC RAMP F RD
                             INTER-BK  BENJAMIN FRANKLIN HW
                                        (SR0422 SEG 0170/1321)
                                        MFC BEGIN = F
                           S 0010/0000 LENGTH(AH 1305 BK 0000)
```

DIR: N TOTAL LEN: .656 MI. DIST: 10-2 SR: 8005
LEFT MUN: JACKSON T RIGHT MUN: JACKSON T

```
003466 FT                    003466 FT
                             INTER-AHD  PERRY  HW
                             0510/0391  (SR0019  SEG  0160/2226)
003075 FT                    003075  FT  0  0  00000  0  00  0000+00
                                  NC  RAMP  G  RD
                             INTER-BK   RAMP  F  RD
                                        (SR8005  SEG  0500/0548)
                           S 0510/0000  LENGTH(AH  0391  BK  1442)

                             INTER-AHD  PERRY  HW
                             0500/1442  (SR0019  SEG  0161/1369)

                             0500/0981  BMSEN  10/8005/0500/0898
                                        1  0  01021  2  05  0008+00
                                        P3
                                        SR0019  NB
                             0500/0898  BMSBG  10/8005/0500/0898
                                        RAMP  G  RD
                             0500/0548  (SR8005  SEG  0510/0000)
                                        GLADE  RUN
                                        STRUCTURE  LENGTH   14  FT
                             0500/0455  BMSID  10/8005/0500/0455
001633 FT                    001633  FT  1  0  01021  2  05  0020+23
                                  NC  RAMP  F  RD
                             INTER-BK   RAYMOND  P  SHAFFER  HW
                                        (SR0079  SEG  0845/1657)
                           S 0500/0000  LENGTH(AH  1442  BK  1633)

                             INTER-AHD  RAYMOND  P  SHAFFER  HW
                             0250/1633  (SR0079  SEG  0844/1662)

                                             SR0079  NB
                             0250/0620  OP  ID  10/0079/0844/0594
                                             SR0079  SB
                             0250/0454  OP  ID  10/0079/0845/0585
                                        GLADE  RUN
                                        STRUCTURE  LENGTH   14  FT
                             0250/0190  BMSID  10/8005/0250/0190
000000 FT                    000000  FT  1  0  01021  2  04  0000+00
                                  NC  RAMP  E  RD
                             INTER-BK   PERRY  HW
                                        (SR0019  SEG  0160/1240)
                                        MFC  BEGIN  =  F
                           S 0250/0000  LENGTH(AH  1633  BK  0000)
```

DIR: N TOTAL LEN: .583 MI. DIST: 10-2 SR: 8004
LEFT MUN: MUDDY CREEK T RIGHT MUN: MUDDY CREEK T

```
003080 FT                    003080 FT
                             INTER-AHD  BENJAMIN FRANKLIN HW
                             0750/0564  (SR0422 SEG 0110/0641)
002516 FT                    002516 FT  1 0 01055 2 05 0000+00
                                  NC RAMP D RD
                                         SR 4005 SH
                                         (SR4005 SEG 0020/0421)
                           S 0750/0000  LENGTH(AH 0564 BK 0709)

                                         SR 4005 SH
                             0500/0709  (SR4005 SEG 0020/0972)
001807 FT                    001807 FT  1 0 01055 2 04 0011+09
                                  NC RAMP C RD
                             INTER-BK   BENJAMIN FRANKLIN HW
                                         (SR0422 SEG 0111/0709)
                           S 0500/0000  LENGTH(AH 0709 BK 0937)

                             INTER-AHD  BENJAMIN FRANKLIN HW
                             0250/0937  (SR0422 SEG 0101/2271)

000870 FT                    000870 FT  1 0 01055 2 02 0014+82
                                  NC RAMP A RD
                                         SR 4005 SH
                                         (SR4005 SEG 0020/0906)
                           S 0250/0000  LENGTH(AH 0937 BK 0870)

                                         PLEASANT VALLEY RD
                             0010/0870  (SR4005 SEG 0020/0345)
000000 FT                    000000 FT  1 0 01055 2 03 0000+00
                                  NC RAMP B RD
                             INTER-BK   BENJAMIN FRANKLIN HW
                                         (SR0422 SEG 0100/2455)
                                         MFC BEGIN = F
                           S 0010/0000  LENGTH(AH 0870 BK 0000)
```

DIR: N TOTAL LEN: .361 MI. DIST: 10-2 SR: 8003
LEFT MUN: JACKSON T RIGHT MUN: JACKSON T

```
001906 FT                    001906 FT
                             INTER-AHD  RAYMOND P SHAFFER HW
                             0250/0861  (SR0079 SEG 0831/0752)

                                        FROM 0528/0010 SH
                             0250/0219  (CONN)
001045 FT                    001045 FT  1 0 01021 2 03 0000+00
                                  NC RAMP F RD
                                        SR 0528 SH
                                        (SR0528 SEG 0010/0392)
                             0250/0000  LENGTH(AH 0861 BK 1045)

                             INTER-AHD  PARK AND RIDE
                                        (SR9502 SEG 0010/0000)
                                        SR 528
                                        (SR0528 SEG 0010/1411)
                             0010/1045
                                        TO 0528/0010
                             0010/0879  (CONN)

000000 FT                    000000 FT  1 0 01021 2 02 0000+00
                                  NC RAMP D RD
                             INTER-BK   RAYMOND P SHAFFER HW
                                        (SR0079 SEG 0830/0908)
                                        MFC BEGIN = F
                             0010/0000  LENGTH(AH 1045 BK 0000)
```

DIR: E TOTAL LEN: .146 MI. DIST: 10-2 SR: 8002
LEFT MUN: MUDDY CREEK T RIGHT MUN: MUDDY CREEK T

000773 FT

000000 FT

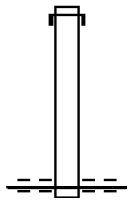

000773 FT
INTER-AHD BENJAMIN FRANKLIN HW
0750/0773 (SR0422 SEG 0050/1256)

000000 FT 1 0 01055 2 00 0009+69
NC RAMP K RD
WEST PARK RD
(T890)
MFC BEGIN = F
S 0750/0000 LENGTH(AH 0773 BK 0000)

DIR: N TOTAL LEN: 1.614 MI. DIST: 10-2 SR: 8001
LEFT MUN: CRANBERRY T RIGHT MUN: CRANBERRY T

```
008520 FT                    008520 FT
                             INTER-AHD RAYMOND P SHAFFER HW
                             0750/1851 (SR0079 SEG 0780/1940)

006669 FT                    006669 FT 0 0 00000 0 00 0000+00
                                   NC RAMP N RD
                             INTER-BK  MARS CRIDER RD
                                       (SR0228 SEG 0021/0000)
                           S 0750/0000 LENGTH(AH 1851 BK 1508)

                             INTER-AHD SR 9479 COLLECTOR RD
                             0510/1508 (SR9479 SEG 0010/2153)

005161 FT                    005161 FT 0 0 00000 0 00 0000+00
                                   NC RAMP S RD
                             INTER-BK  MARS CRIDER RD
                                       (SR0228 SEG 0011/1257)
                           S 0510/0000 LENGTH(AH 1508 BK 1851)

                                       MARS CRIDER RD
                                       (SR0228 SEG 0010/1109)
                                       (SR0228 SEG 0011/1109)
```

DIR: N TOTAL LEN: 1.614 MI. DIST: 10-2 SR: 8001
LEFT MUN: CRANBERRY T RIGHT MUN: CRANBERRY T

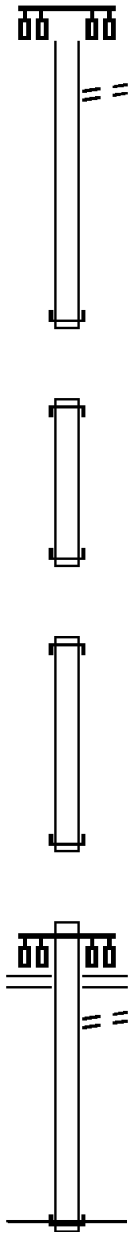

0500/1851
TO 0228/0011 SH
0500/1761 (CONN)

003310 FT

003310 FT 1 0 01021 2 01 0000+00
NC RAMP C RD
INTER-BK SR 9479 COLLECTOR RD
(SR9479 SEG 0010/1291)
S 0500/0000 LENGTH(AH 1851 BK 0767)

INTER-AHD SR 9479 COLLECTOR RD
0250/0767 (SR9479 SEG 0030/0000)

002543 FT

002543 FT 0 0 00000 0 00 0000+00
NC RAMP F RD
INTER-BK MARS CRIDER RD
(SR0228 SEG 0010/1085)
S 0250/0000 LENGTH(AH 0767 BK 1203)

INTER-AHD RAYMOND P SHAFFER HW
0020/1203 (SR0079 SEG 0780/0128)

001340 FT

001340 FT 1 0 01021 2 00 0000+00
NC RAMP H RD
INTER-BK MARS CRIDER RD
(SR0228 SEG 0010/2222)
S 0020/0000 LENGTH(AH 1203 BK 1340)

MARS CRIDER RD
(SR0228 SEG 0021/0000)
(SR0228 SEG 0020/0000)
0010/1340
TO 0228/0020 SH
0010/1139 (CONN)

000000 FT

000000 FT 0 0 00000 0 00 0000+00
NC RAMP E RD
INTER-BK RAYMOND P SHAFFER HW
(SR0079 SEG 0776/3061)
MFC BEGIN = F
S 0010/0000 LENGTH(AH 1340 BK 0000)

DIR: B TOTAL LEN: .270 MI. DIST: 10-2 SR: 4017
LEFT MUN: MUDDY CREEK T RIGHT MUN: MUDDY CREEK T

```
001423 FT                    001423 FT NORTHSHORE DR
                             0010/1423 (TWP )
                             0010/0898 BMSEN 10/4017/0010/0748
                                       2 0 10128 0 00 0144+13
                                       MUDDY CREEK
                             0010/0748 BMSBG 10/4017/0010/0748

000000 FT                    000000 FT 0 0 00000 0 00 0000+00
                                  NC SR 4017 SH
                                       BENJAMIN FRANKLIN HW
                                       (SR0422 SEG 0051/1134)
                                       MFC BEGIN = E
                             0010/0000 LENGTH(AH 1423 BK 0000)
```

DIR: B TOTAL LEN: .000 MI. DIST: 10-2 SR: 4016
LEFT MUN: MARION T RIGHT MUN: MARION T

000000 FT

000000 FT
7010/0000 LENGTH(AH 0808 BK 0000)

DIR: B TOTAL LEN: .000 MI. DIST: 10-2 SR: 4015
LEFT MUN: MARION T RIGHT MUN: MARION T

000000 FT
000000 FT

000000 FT
7010/0000 LENGTH(AH 0402 BK 0100)
000000 FT
7004/0000 LENGTH(AH 0100 BK 0000)

DIR: B TOTAL LEN: 1.134 MI. DIST: 10-2 SR: 4014
LEFT MUN: MARION T RIGHT MUN: MARION T

DIR: B TOTAL LEN: 1.134 MI. DIST: 10-2 SR: 4014
LEFT MUN: MARION T RIGHT MUN: MARION T

005988 FT		005988 FT
		7082/0000 LENGTH(AH 2240 BK 0041)
		BMSEN 10/4014/0080/0000
		* REF-AHD CAMPGROUND RD
		(T990)
		0080/0041 BRIDGE POSTED (TONS)
005947 FT		005947 FT 2 0 10128 0 00 0144+13
		* REF-BK CAMPGROUND RD
		(T990)
		SGL 15 COMB 22
		N BR SLIPPERY ROCK CR
		BMSBG 10/4014/0080/0000
		S 0080/0000 LENGTH(AH 0041 BK 2589)
005947 FT		005947 FT
		7070/0000 LENGTH(AH 2589 BK 1815)
005947 FT		005947 FT
		7060/0000 LENGTH(AH 1815 BK 2174)
005947 FT		005947 FT
		7050/0000 LENGTH(AH 2174 BK 1917)
005947 FT		005947 FT
		7040/0000 LENGTH(AH 1917 BK 2925)
		* REF-AHD CAMPGROUND RD
		(T990)
		0030/2925 MERCER T
003022 FT		003022 FT 2 0 10128 0 00 0029+94
		S 0030/0000 LENGTH(AH 2925 BK 1450)
001572 FT		001572 FT 2 0 10128 0 00 0015+50
ALLEGHENY MINERALS DR		(APRA) ALLEGHENY MINERA
(PRDR) 0020/0000	POI	S 0020/0000 LENGTH(AH 1450 BK 1572)
000000 FT		000000 FT 2 0 10128 0 00 0000+00
		NC CAMPGROUND RD
		EAU CLAIRE RD
		(SR0058 SEG 0030/0000)
		MFC BEGIN = D
		S 0010/0000 LENGTH(AH 1572 BK 0000)

DIR: B TOTAL LEN: 4.138 MI. DIST: 10-2 SR: 4013
LEFT MUN: MARION T RIGHT MUN: MARION T

021850 FT

021850 FT
INTER-AHD CREEK BOTTOM RD
(T366)
WINDY POINT RD
0090/2097 (SR1005 SEG 0040/0000)

019753 FT

019753 FT 2 0 10073 0 00 0198+05
MIDBERRY RD
(T564)
S 0090/0000 LENGTH(AH 2097 BK 3318)

016435 FT

016435 FT 2 0 10073 0 00 0164+73
S 0080/0000 LENGTH(AH 3318 BK 2905)

0070/0022 BMSEN 10/4013/0070/0000
013530 FT

013530 FT 2 0 10073 0 00 0135+47
BLACKS CREEK
BMSBG 10/4013/0070/0000
S 0070/0000 LENGTH(AH 2905 BK 2558)
VANDYKE RD
0060/2382 (T440)

010972 FT

010972 FT 2 0 10073 0 00 0109+71
S 0060/0000 LENGTH(AH 2558 BK 2221)

DIR: B TOTAL LEN: 4.138 MI. DIST: 10-2 SR: 4013
LEFT MUN: MARION T RIGHT MUN: MARION T

2 0 10073 0 00 0087+40 ROCKY SPRINGS RD (T850)	008751 FT 0050/0000		008751 FT S 0050/0000 LENGTH(AH 2221 BK 3118)
	005633 FT		005633 FT 2 0 10073 0 00 0056+35 MCFADDEN RD (T471) MFC BEGIN = D
CAMPGROUND RD (T990)	0040/0000		S 0040/0000 LENGTH(AH 3118 BK 1771)
	003862 FT		003862 FT 2 0 10073 0 00 0038+70 S 0030/0000 LENGTH(AH 1771 BK 1154)
	002708 FT		002708 FT 2 0 10073 0 00 0027+37 TR N BR SLP STRUCTURE LENGTH 11 FT BMSID 10/4013/0020/0000 S 0020/0000 LENGTH(AH 1154 BK 2708) BAILEY RD 0010/2278 (T471)
	000000 FT		000000 FT 2 0 10073 0 00 0000+00 NC CREEK BOTTOM RD EAU CLAIRE RD (SR0058 SEG 0080/0974) MFC BEGIN = E S 0010/0000 LENGTH(AH 2708 BK 0000)

DIR: B TOTAL LEN: 11.901 MI. DIST: 10-2 SR: 4012
LEFT MUN: VENANGO T RIGHT MUN: VENANGO T

062839 FT

062839 FT ONEIDA VALLEY RD
0260/3138 (SR0038 SEG 0450/1889)

059701 FT

059701 FT 2 0 10070 0 01 0776+44
S 0260/0000 LENGTH(AH 3138 BK 1883)

ANDERSON RD
(T520)

0250/0928

057818 FT

057818 FT 2 0 10070 0 01 0756+57
BLAIR RD
(T528)
S 0250/0000 LENGTH(AH 1883 BK 3126)

054692 FT

054692 FT 2 0 10070 0 01 0724+23
PISOR RD
(T522)
S 0240/0000 LENGTH(AH 3126 BK 3207)

DIR: B TOTAL LEN: 11.901 MI. DIST: 10-2 SR: 4012
LEFT MUN: VENANGO T RIGHT MUN: VENANGO T

2 0 10070 0 01 0692+13 SMITH RD (T530)	051485 FT 0230/0000	==		051485 FT 0230/0000 LENGTH(AH 3207 BK 2055)
	049430 FT			049430 FT 2 0 10070 0 01 0671+56 0220/0000 LENGTH(AH 2055 BK 1545)
2 0 10070 0 01 0656+12 MCJUNKIN RD (T518)	047885 FT 0210/0000	==		047885 FT 0210/0000 LENGTH(AH 1545 BK 1540)
	046345 FT			046345 FT 2 0 10070 0 01 0640+72 0200/0000 LENGTH(AH 1540 BK 1985)
2 0 10070 0 01 0620+87 ERICO RD (T504)	044360 FT 0190/0000	==		044360 FT 0190/0000 LENGTH(AH 1985 BK 1711) HIGGINS RD (T518)
			==	0180/1697
	042649 FT			042649 FT 2 0 10070 0 01 0603+73 KOHLMEYER RD (T503)
			==	0180/0000 LENGTH(AH 1711 BK 3255)

DIR: B TOTAL LEN: 11.901 MI. DIST: 10-2 SR: 4012
LEFT MUN: VENANGO T RIGHT MUN: VENANGO T

```
039394 FT                 039394 FT 2 0 10070 0 01 0570+92
                        S 0170/0000 LENGTH(AH 3255 BK 2453)

036941 FT                 036941 FT 2 0 10070 0 01 0546+48
                        S 0160/0000 LENGTH(AH 2453 BK 2690)
                                    VENANGO
                          0150/1840 MARION T
                          0150/1323 BMSEN 10/4012/0150/1280
                                    2 0 10070 0 01 0531+40
                                    SLIPPERY ROCK CREEK
                          0150/1280 BMSBG 10/4012/0150/1280

034251 FT                 034251 FT 2 0 10070 0 01 0518+69
                        S 0150/0000 LENGTH(AH 2690 BK 2703)

031548 FT                 031548 FT 2 0 10070 0 01 0491+71
                        S 0140/0000 LENGTH(AH 2703 BK 0760)

030788 FT                 030788 FT 2 0 10070 0 01 0484+86
                                    VILLAGE: BOYERS
                                    WEST SUNBURY RD
                                    (SR0308 SEG 0310/0314)
                                NC CEMETERY RD
                          INTER-BK  WEST SUNBURY RD
                                    (SR0308 SEG 0310/0314)
                                    MFC BEGIN = E
                        S 0130/0000 LTH AH 000760 BK 000100
```

DIR: B TOTAL LEN: 11.901 MI. DIST: 10-2 SR: 4012

LEFT MUN: MARION T		RIGHT MUN: MARION T
	030788 FT	030788 FT
		7120/0000 LTH AH 000100 BK 000100
	030788 FT	030788 FT
		7112/0000 LTH AH 000100 BK 003296
WEST SUNBURY RD		INTER-AHD WEST SUNBURY RD
(SR0308 SEG 0310/0395)	0110/3296	0110/3296 (SR0308 SEG 0310/0395)
MIDDENDORF ST		
(TWP)	0110/2481	
	027492 FT	027492 FT 2 0 10070 0 01 0445+73
		5 0110/0000 LENGTH(AH 3296 BK 3289)
		OAKWOOD RD
		0100/1563 (T541)
		LC FOR HARRISVILLE RD
		0100/0308 (CONN)
	024203 FT	024203 FT 2 0 10070 0 00 0397+00
		VILLAGE: BOYERS
		HARRISVILLE RD
		(T560)
		5 0100/0000 LENGTH(AH 3289 BK 1157)
		0090/0863 BMSEN 10/4012/0090/0670
		2 0 10070 0 00 0376+00
		SLIPPERY ROCK CREEK
		0090/0670 BMSBG 10/4012/0090/0670
BLACK RD		
(T468)	0090/0611	
		DEMATTEIS RD
		0090/0104 (T639)
2 0 10070 0 00 0376+00	023046 FT	023046 FT
DEMATTEIS RD		
(T639)	0090/0000	5 0090/0000 LENGTH(AH 1157 BK 3302)

DIR: B TOTAL LEN: 11.901 MI. DIST: 10-2 SR: 4012
LEFT MUN: MARION T RIGHT MUN: MARION T

019744 FT

019744 FT 2 0 10070 0 00 0343+90
S 0080/0000 LENGTH(AH 3302 BK 2507)

0070/1855 BMSEN 10/4012/0070/1800
2 0 10070 0 00 0320+00
N BRANCH SLIPPERY ROCK
0070/1800 BMSBG 10/4012/0070/1800

017237 FT

017237 FT 2 0 10070 0 00 0320+00
FERGUSON RD
(T438)
S 0070/0000 LENGTH(AH 2507 BK 1705)

015532 FT

015532 FT 2 0 10070 0 00 0304+64
S 0060/0000 LENGTH(AH 1705 BK 3083)

012449 FT

012449 FT 2 0 10070 0 00 0269+00
ALLISON RD
(T428)
S 0050/0000 LENGTH(AH 3083 BK 2892)

2 0 10070 0 00 0239+00 009557 FT
RIHER RD

009557 FT

DIR: B TOTAL LEN: 11.901 MI. DIST: 10-2 SR: 4012
LEFT MUN: MARION T RIGHT MUN: MARION T

(T430) 0040/0000

0040/0000 LENGTH(AH 2892 BK 3441)

MARION
0030/0661 MERCER T
0030/0608 BMSEN 10/4012/0030/0540
2 0 10070 0 00 0207+00
MCMURRAR RUN
0030/0540 BMSBG 10/4012/0030/0540
006116 FT 006116 FT 2 0 10070 0 00 0207+00
WICK RD
(T461)
0030/0000 LENGTH(AH 3441 BK 3248)

002868 FT 002868 FT 2 0 10070 0 00 0174+43
FORESTVILLE RD
(T430)
0020/0000 LENGTH(AH 3248 BK 2868)

0010/1144 (AAR 051769S)#TRKS 02

STATION RD
(T648) 0010/1064

000000 FT 000000 FT 2 0 10070 0 00 0145+79
NC BOYERS RD
WILLIAM FLINN HW
(SR0008 SEG 0780/0000)

INTER-BK SHIELDS RD
(T840)
MFC BEGIN = D
0010/0000 LENGTH(AH 2868 BK 0000)

DIR: B TOTAL LEN: .000 MI. DIST: 10-2 SR: 4011
LEFT MUN: WASHINGTON T RIGHT MUN: WASHINGTON T

000000 FT		000000 FT
		7040/0000 LENGTH(AH 3129 BK 2775)
000000 FT		000000 FT
		7030/0000 LENGTH(AH 2775 BK 3140)
000000 FT		000000 FT
		7020/0000 LENGTH(AH 3140 BK 2741)
000000 FT		000000 FT
		7010/0000 LENGTH(AH 2741 BK 0000)

DIR: B TOTAL LEN: 16.318 MI. DIST: 10-2 SR: 4010
LEFT MUN: WASHINGTON T RIGHT MUN: WASHINGTON T

086157 FT

086157 FT ONEIDA VALLEY RD
0340/3780 (SR0038 SEG 0400/0462)

WINDY WY
(PRDR) 0340/2510

WASHINGTON
0340/0918 VENANGO T

2 0 10069 0 03 0150+45 082377 FT
HUGHES RD
(T548) 0340/0000

082377 FT
S 0340/0000 LENGTH(AH 3780 BK 2429)

VENANGO
0330/1365 WASHINGTON T

079948 FT

079948 FT 2 0 10069 0 03 0128+50
VILLAGE: ARGENTINE
MORGAN RD
(T524) 0330/0000

S 0330/0000 LENGTH(AH 2429 BK 3068)

DIR: B TOTAL LEN: 16.318 MI. DIST: 10-2 SR: 4010
LEFT MUN: WASHINGTON T RIGHT MUN: WASHINGTON T

			0320/0031 BMSEN 10/4010/0320/0000
	076880 FT		076880 FT 2 0 10069 0 03 0095+58
			SLIPPERY ROCK CR
			BMSBG 10/4010/0320/0000
			S 0320/0000 LENGTH(AH 3068 BK 1556)
	075324 FT		075324 FT 2 0 10069 0 02 0079+60
LEONARD RD			VILLAGE: ARGENTINE
(T637)	0310/0000		S 0310/0000 LENGTH(AH 1556 BK 2570)
	072754 FT		072754 FT 2 0 10069 0 02 0053+80
			VILLAGE: HILLIARDS
			ANNISVILLE RD
			(T518)
			S 0300/0000 LENGTH(AH 2570 BK 3555)
HIGGIN CORNERS RD			
(T518)	0290/2226		
ALLEY ST			
(T639)	0290/0415		
	069199 FT		069199 FT 2 0 10069 0 02 0017+79
OLD MILL RD			NC BRANCHTON RD
(T452)	0290/0000		S 0290/0000 LENGTH(AH 3555 BK 2106)
			DAY RD
			(T639)
			NC RAILROAD ST
			0280/0848 BMSEN 10/4010/0280/0825
			2 0 10069 0 01 0007+81
			TRIB TO SLIPPERY ROCK C
			0280/0825 BMSBG 10/4010/0280/0825

DIR: B TOTAL LEN: 16.318 MI. DIST: 10-2 SR: 4010
LEFT MUN: WASHINGTON T RIGHT MUN: WASHINGTON T

OLD MILL RD (T452)	0280/0624		LC FOR HILLARD RD
		0280/0366	(CONN)
			TR SLP RCK C
			STRUCTURE LENGTH 13 FT
		0280/0352	BMSID 10/4010/0280/0352
	067093 FT	067093 FT	2 0 10069 0 00 0000+00
			VILLAGE: HILLIARDS
			HILLARD RD
			(T840)
		S 0280/0000	LENGTH(AH 2106 BK 3419)
	063674 FT	063674 FT	2 0 10068 0 01 0647+17
			OLD BRICK RD
			(T633)
		S 0270/0000	LENGTH(AH 3419 BK 2169)
GILLESPIE LN (TWP)	0260/2100		
5 OAK LN (TWP)	0260/1629		
	061505 FT	061505 FT	2 0 10068 0 01 0625+44
			VILLAGE: WHISKERVILLE
			NAGY RD
KOHLMEYER RD (T504)	0260/0000		(T504)
		S 0260/0000	LENGTH(AH 2169 BK 3192)
	058313 FT	058313 FT	2 0 10068 0 01 0593+59
			STEWART RD

DIR: B TOTAL LEN: 16.318 MI. DIST: 10-2 SR: 4010
LEFT MUN: WASHINGTON T RIGHT MUN: WASHINGTON T

(T510)
S 0250/0000 LENGTH(AH 3192 BK 2433)

055880 FT
055880 FT 2 0 10068 0 01 0569+26
S 0240/0000 LENGTH(AH 2433 BK 1946)

053934 FT
053934 FT 2 0 10068 0 01 0549+80
S 0230/0000 LENGTH(AH 1946 BK 1444)

052490 FT
052490 FT 2 0 10068 0 01 0535+23
WASHINGTON
CHERRY T
S 0220/0000 LENGTH(AH 1444 BK 3618)

048872 FT
048872 FT 2 0 10068 0 01 0499+13
WEST SUNBURY RD
(SR0308 SEG 0290/0000)
S 0210/0000 LENGTH(AH 3618 BK 2522)

046350 FT
046350 FT 2 0 10068 0 01 0473+92
S 0200/0000 LENGTH(AH 2522 BK 2482)

DIR: B TOTAL LEN: 16.318 MI. DIST: 10-2 SR: 4010
LEFT MUN: CHERRY T RIGHT MUN: CHERRY T

	043868 FT		043868 FT 2 0 10068 0 01 0449+14 S 0190/0000 LENGTH(AH 2482 BK 2657)
	041211 FT		041211 FT 2 0 10068 0 01 0422+57 HARRISVILLE RD (T560)
		== ==	S 0180/0000 LENGTH(AH 2657 BK 2292)
	038919 FT		038919 FT 2 0 10068 0 01 0399+67 S 0170/0000 LENGTH(AH 2292 BK 1753)
	037166 FT		037166 FT 2 0 10068 0 01 0382+24 GRUBB RD (T428)
		==	S 0160/0000 LENGTH(AH 1753 BK 1898)
2 0 10068 0 01 0363+62 WINDY RD (T427)	035268 FT 0150/0000	==	035268 FT S 0150/0000 LENGTH(AH 1898 BK 2351)
	032917 FT		032917 FT 2 0 10068 0 01 0339+95

DIR: B TOTAL LEN: 16.318 MI. DIST: 10-2 SR: 4010
LEFT MUN: CHERRY T RIGHT MUN: CHERRY T

			0140/0000 LENGTH(AH 2351 BK 2494)
	030423 FT		030423 FT 2 0 10068 0 01 0314+96
			0130/0000 LENGTH(AH 2494 BK 2039)
	028384 FT		028384 FT 2 0 10068 0 01 0294+28
			CHAMBERS RD
			(T534)
		==	0120/0000 LENGTH(AH 2039 BK 2569)
	025815 FT		025815 FT 2 0 10068 0 01 0268+55
			COALTOWN RD
			(T426)
		==	0110/0000 LENGTH(AH 2569 BK 2425)
			BOVARD LN
		==	0100/0263 (PRDR)
	023390 FT		023390 FT 2 0 10068 0 01 0245+00
			0100/0000 LENGTH(AH 2425 BK 1734)
ROCK HILL LN (PRDR)	0090/1150	==	
			0090/1005 BMSEN 10/4010/0090/0915
			2 0 10068 0 01 0235+08
			SLIP RCK CR
			0090/0915 BMSBG 10/4010/0090/0915
	021656 FT		021656 FT 2 0 10068 0 01 0226+60
NEW HOPE RD			VILLAGE: BOVARD

DIR: B TOTAL LEN: 16.318 MI. DIST: 10-2 SR: 4010
LEFT MUN: CHERRY T RIGHT MUN: CHERRY T

(T430)

0090/0000

0090/0000 LENGTH(AH 1734 BK 2604)
MCEWEN LN
0080/2247 (PRDR)

019052 FT

019052 FT 2 0 10068 0 01 0200+50
VILLAGE: BRANCHTON
CHERRY
SLIPPERY ROCK T
0080/0000 LENGTH(AH 2604 BK 2192)

0070/0340 (AAR 051766W)#TRKS 03
0070/0021 BMSEN 10/4010/0070/0000

016860 FT

016860 FT 2 0 10068 0 01 0191+85
MCDONALD RUN
BMSBG 10/4010/0070/0000
0070/0000 LENGTH(AH 2192 BK 2205)

014655 FT

014655 FT 2 0 10068 0 00 0149+26
VILLAGE: BRANCHTON
0060/0000 LENGTH(AH 2205 BK 2312)

012343 FT

012343 FT 2 0 10068 0 00 0125+97
WILLIAM FLINN HW
(SR0008 SEG 0730/0000)
0050/0000 LENGTH(AH 2312 BK 2403)

DIR: B TOTAL LEN: 16.318 MI. DIST: 10-2 SR: 4010
LEFT MUN: SLIPPERY ROCK T RIGHT MUN: SLIPPERY ROCK T

		0040/0016 BMSEN 10/4010/0040/0000
009940 FT		009940 FT 2 0 10068 0 00 0101+96
		LONG RUN
		BMSBG 10/4010/0040/0000
		S 0040/0000 LENGTH(AH 2403 BK 3691)
		QUAIL RUN LN
	==	0030/1563 (PRDR)
		QUAIL RUN LN
	==	0030/1409 (PRDR)
006249 FT		006249 FT 2 0 10068 0 00 0065+13
		S 0030/0000 LENGTH(AH 3691 BK 3453)
002796 FT		002796 FT 2 0 10068 0 00 0030+87
		HARMONY RD
		(T377)
	== ==	S 0020/0000 LENGTH(AH 3453 BK 2796)
		NC BRANCHTON RD
		FRANKLIN RD
		(SR0108 SEG 0140/0000)
		INTER-BK CEMETARY RD
2 0 10068 0 00 0002+58 000000 FT		000000 FT (T376)
FRANKLIN RD		MFC BEGIN = D
(SR0108 SEG 0140/0000) 0010/0000		S 0010/0000 LENGTH(AH 2796 BK 0000)

DIR: B TOTAL LEN: 4.871 MI. DIST: 10-2 SR: 4008
LEFT MUN: SLIPPERY ROCK B RIGHT MUN: SLIPPERY ROCK B

	025719 FT		025719 FT
			7216/0000 LENGTH(AH 0100 BK 0100)
	025719 FT		025719 FT
			7206/0000 LENGTH(AH 0100 BK 0100)
	025719 FT		025719 FT
			7196/0000 LENGTH(AH 0100 BK 3243)
			NC MAIN ST
MAIN ST			MAIN ST
(SR0173 SEG 0100/0000)	0190/3243		0190/3243 (SR0173 SEG 0100/0000)
			SLIPPERY ROCK
			0190/2380 SLIPPERY ROCK T
SLIPPERY ROCK			
SLIPPERY ROCK T	0190/2095		
	022476 FT		022476 FT 2 0 10101 0 02 0171+08
			NC LIBERTY ST
			S 0190/0000 LENGTH(AH 3243 BK 3727)
KAIBAB TR			
(TWP)	0180/3357		

DIR: B TOTAL LEN: 4.871 MI. DIST: 10-2 SR: 4008
LEFT MUN: SLIPPERY ROCK T RIGHT MUN: SLIPPERY ROCK T

ALLEGHENY MNRL QUARRY R (PRDR)	0180/0866	POI	0180/0866	(APRA) ALLEGHENY MINERA
	018749 FT		018749 FT	2 0 10101 0 02 0133+57 STOUGHTON RD (T383)
		== ==	S 0180/0000	LENGTH(AH 3727 BK 3406)
2 0 10101 0 02 0099+67 HINES RD (T381)	015343 FT		015343 FT	
	0170/0000	==	S 0170/0000	LENGTH(AH 3406 BK 2974)
		----	0160/2285	SLIPPERY ROCK BRADY T
		----	0160/0670	BRADY WEST LIBERTY B
	012369 FT		012369 FT	2 0 10101 0 00 0067+82
			S 0160/0000	LENGTH(AH 2974 BK 1934)
			0150/0925	BMSEN 10/4008/0150/0819 2 0 10101 0 00 0056+67 SLIPPERY ROCK CREEK
			0150/0819	BMSBG 10/4008/0150/0819
CROLLS MILLS RD (BORO)	0150/0256	==		
	010435 FT		010435 FT	2 0 10101 0 00 0048+64
			S 0150/0000	LENGTH(AH 1934 BK 2954)

DIR: B TOTAL LEN: 4.871 MI. DIST: 10-2 SR: 4008
LEFT MUN: WEST LIBERTY B RIGHT MUN: WEST LIBERTY B

	007481 FT	007481 FT 2 0 10101 0 00 0018+36 MCBRIDE RD (T368) HILL RD (T368) 0140/0000 LENGTH(AH 2954 BK 1837)
2 0 10101 0 00 0000+00 CHURCH RD (BORO)	005644 FT 0130/0000	005644 FT WEST LIBERTY RD (BORO) 0130/0000 LENGTH(AH 1837 BK 0689) 0120/0058 BMSEN 10/4008/0120/0032 2 0 10065 0 00 0089+68 HOGUE RUN 0120/0032 BMSBG 10/4008/0120/0032
	004955 FT	004955 FT 2 0 10065 0 00 0089+31 RHOER RD (BORO) 0120/0000 LENGTH(AH 0689 BK 2888)
	002067 FT	002067 FT 2 0 10065 0 00 0059+35 0110/0000 LENGTH(AH 2888 BK 2067)
	000000 FT	000000 FT 2 0 10065 0 00 0038+68 NC SLIPPERY ROCK RD REF-BK WEST LIBERTY RD (T860) 0100/0000 LENGTH(AH 2067 BK 0100)
	000000 FT	000000 FT 7096/0000 LENGTH(AH 0100 BK 0000)

DIR: B TOTAL LEN: .233 MI. DIST: 10-2 SR: 4007
LEFT MUN: WORTH T RIGHT MUN: WORTH T

001230 FT		001230 FT	
		7200/0000	LENGTH(AH 1773 BK 3493)
001230 FT		001230 FT	
		7190/0000	LENGTH(AH 3493 BK 2086)
001230 FT		001230 FT	
		7180/0000	LENGTH(AH 2086 BK 0011)
001230 FT		001230 FT	
		7174/0000	LENGTH(AH 0011 BK 0121)
			BMSEN 10/4007/0172/0000
	*	REF-AHD	PARK RD
		0172/0121	(TB90)
001109 FT		001109 FT	2 0 10048 0 04 0421+12
	*	REF-BK	PARK RD
			(TB90)
			SLIPPERY ROCK CREEK
			BMSBG 10/4007/0172/0000
	S	0172/0000	LENGTH(AH 0121 BK 3714)
001109 FT		001109 FT	
		7170/0000	LENGTH(AH 3714 BK 3533)
001109 FT		001109 FT	
		7160/0000	LENGTH(AH 3533 BK 0345)
001109 FT		001109 FT	
		7154/0000	LENGTH(AH 0345 BK 0021)
	*	REF-AHD	PARK RD
		0152/0021	(TB90)
001088 FT		001088 FT	2 0 10048 0 03 0355+45
			BLACK RUN
			STRUCTURE LENGTH 21 FT
			BMSID 10/4007/0152/0000

DIR: B TOTAL LEN: .233 MI. DIST: 10-2 SR: 4007
LEFT MUN: WORTH T RIGHT MUN: WORTH T

	* REF-BK	PARK RD
		(T890)
	S 0152/0000	LENGTH(AH 0021 BK 2603)
001088 FT	001088 FT	
	7150/0000	LENGTH(AH 2603 BK 2050)
001088 FT	001088 FT	
	7140/0000	LENGTH(AH 2050 BK 0227)
001088 FT	001088 FT	
	7134/0000	LENGTH(AH 0227 BK 0226)
		BMSEN 10/4007/0132/0000
	* REF-AHD	PARK RD
	0132/0226	(T890)
000862 FT	000862 FT	2 0 10048 0 03 0304+51
	* REF-BK	PARK RD
		(T890)
		SR0079 NB
		BMSBG 10/4007/0132/0000
	S 0132/0000	LENGTH(AH 0226 BK 1709)
000862 FT	000862 FT	
	7130/0000	LENGTH(AH 1709 BK 2003)
000862 FT	000862 FT	
	7120/0000	LENGTH(AH 2003 BK 2519)
000862 FT	000862 FT	
	7114/0000	LENGTH(AH 2519 BK 0269)
	* REF-AHD	PARK RD
	0112/0269	(T890)
	0112/0267	BMSEN 10/4007/0112/0000
000593 FT	000593 FT	2 0 10048 0 02 0239+96
	* REF-BK	PARK RD
		(T890)
		SR0079 NB
		BMSBG 10/4007/0112/0000
	S 0112/0000	LENGTH(AH 0269 BK 0925)
000593 FT	000593 FT	
	7110/0000	LENGTH(AH 0925 BK 3299)
000593 FT	000593 FT	
	7100/0000	LENGTH(AH 3299 BK 0003)
000593 FT	000593 FT	
	7094/0000	LENGTH(AH 0003 BK 0011)
	* REF-AHD	PARK RD
	0092/0011	(T890)
	0092/0010	BMSEN 10/4007/0092/0000
000582 FT	000582 FT	2 0 10048 0 02 0197+87
	* REF-BK	PARK RD
		(T890)
		TR LAKE ARTHUR
		BMSBG 10/4007/0092/0000
	S 0092/0000	LENGTH(AH 0011 BK 1792)
000582 FT	000582 FT	
	7090/0000	LENGTH(AH 1792 BK 2727)

DIR: B TOTAL LEN: .233 MI. DIST: 10-2 SR: 4007
LEFT MUN: WORTH T RIGHT MUN: WORTH T

000582 FT		000582 FT
		7080/0000 LENGTH(AH 2727 BK 1617)
000582 FT		000582 FT
		7074/0000 LENGTH(AH 1617 BK 0249)
		* REF-AHD PARK RD
		0072/0249 (TB90)
		0072/0243 BMSEN 10/4007/0072/0000
000333 FT		000333 FT 2 0 10048 0 01 0129+62
		* REF-BK PARK RD
		(TB90)
		MUDDY CREEK
		BMSBG 10/4007/0072/0000
		S 0072/0000 LENGTH(AH 0249 BK 0303)
000333 FT		000333 FT
		7064/0000 LENGTH(AH 0303 BK 0152)
		* REF-AHD PARK RD
		(TB90)
		0062/0152 MUDDY CREEK T
		0062/0150 BMSEN 10/4007/0062/0000
000181 FT		000181 FT 2 0 10048 0 01 0125+03
		* REF-BK PARK RD
		(TB90)
		SR0422 EB
		BMSBG 10/4007/0062/0000
		S 0062/0000 LENGTH(AH 0152 BK 1533)
000181 FT		000181 FT
		7060/0000 LENGTH(AH 1533 BK 2598)
000181 FT		000181 FT
		7050/0000 LENGTH(AH 2598 BK 2168)
000181 FT		000181 FT
		7040/0000 LENGTH(AH 2168 BK 1298)
000181 FT		000181 FT
		7034/0000 LENGTH(AH 1298 BK 0181)
		BMSEN 10/4007/0032/0000
		* REF-AHD PARK RD
		0032/0181 (TB90)
000000 FT		000000 FT 2 0 10048 0 00 0048+09
		NC WEST PARK RD
		* REF-BK PARK RD
		(TB90)
		SR0079 NB
		BMSBG 10/4007/0032/0000
		MFC BEGIN = D
		S 0032/0000 LENGTH(AH 0181 BK 1628)
000000 FT		000000 FT
		7030/0000 LENGTH(AH 1628 BK 3093)
000000 FT		000000 FT
		7020/0000 LENGTH(AH 3093 BK 1156)
000000 FT		000000 FT
		7010/0000 LENGTH(AH 1156 BK 0000)

DIR: B TOTAL LEN: 5.956 MI. DIST: 10-2 SR: 4006
LEFT MUN: CHERRY T RIGHT MUN: CHERRY T

031450 FT

031450 FT WEST SUNBURY RD
0100/2019 (SR0308 SEG 0220/2824)

029431 FT

029431 FT 2 0 10064 0 01 0259+83
S 0100/0000 LENGTH(AH 2019 BK 2758)

026673 FT

026673 FT 2 0 10064 0 01 0232+25
FINDLAY RD
(T514)
PIPESTEM RD
(T416)
S 0090/0000 LENGTH(AH 2758 BK 3120)

0080/0043 BMSEN 10/4006/0080/0000

023553 FT

023553 FT 2 0 10064 0 01 0201+19
FINDLAY RUN
BMSBG 10/4006/0080/0000
S 0080/0000 LENGTH(AH 3120 BK 3180)

DIR: B TOTAL LEN: 5.956 MI. DIST: 10-2 SR: 4006
LEFT MUN: CHERRY T RIGHT MUN: CHERRY T

	020373 FT		020373 FT 2 0 10064 0 01 0169+16 S 0070/0000 LENGTH(AH 3180 BK 2961)
	017412 FT		017412 FT 2 0 10064 0 01 0139+25 BEAVER DAM RD (T418) == S 0060/0000 LENGTH(AH 2961 BK 3788)
T710-HORSE RD (T710)	0050/2529	==	
T710-HORSE RD (T710)	0050/1517	==	
2 0 10064 0 01 0102+06 COALTOWN RD (T426)	013624 FT 0050/0000	==	013624 FT S 0050/0000 LENGTH(AH 3788 BK 2460)
	011164 FT		011164 FT 2 0 10064 0 01 0077+61 HUNGARIAN RD (T422) == S 0040/0000 LENGTH(AH 2460 BK 1495)

DIR: B TOTAL LEN: 5.956 MI. DIST: 10-2 SR: 4006
LEFT MUN: CHERRY T RIGHT MUN: CHERRY T

		0030/0018	BMSEN 10/4006/0030/0000
	009669 FT	009669 FT	2 0 10064 0 01 0062+66
			TR SLIP ROCK
			BMSBG 10/4006/0030/0000
		S 0030/0000	LENGTH(AH 1495 BK 2861)
			CHERRY
		0020/1992	SLIPPERY ROCK T
	006808 FT	006808 FT	2 0 10064 0 01 0033+97
SANIGA RD			NC KIESTER RD
(T535)	0020/0000	S 0020/0000	LENGTH(AH 2861 BK 3374)
	003434 FT	003434 FT	2 0 10064 0 01 0000+00
			KIESTER ROAD ET
			(T455)
			NC SR 4006 SH
		S 0014/0000	LENGTH(AH 3374 BK 3434)
		0010/3029	BMSEN 10/4006/0010/2906
			2 0 10064 0 00 0000+00
			SLIPPERY ROCK CREEK
		0010/2906	BMSBG 10/4006/0010/2906
		0010/2688	(AAR 051748Y)#TRKS 01
	000000 FT	000000 FT	2 0 10064 0 00 0000+00
			NC KIESTER RD
			WILLIAM FLINN HW
			(SR0008 SEG 0700/0000)
			MFC BEGIN = E
		S 0010/0000	LENGTH(AH 3434 BK 0000)

DIR: B TOTAL LEN: 1.001 MI. DIST: 10-2 SR: 4005
LEFT MUN: MUDDY CREEK T RIGHT MUN: MUDDY CREEK T

005287 FT

RAMP B RD
(SR8004 SEG 0010/0870) 0020/0345
003451 FT

000000 FT

EAST PORTERSVILLE RD
(SR0488 SEG 0090/0560) 0010/0000

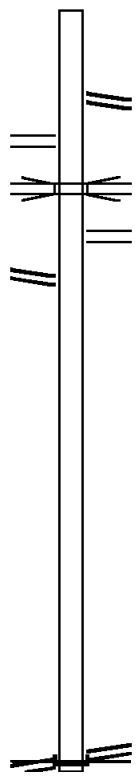

005287 FT
REF-AHD MORAINE STATE PARK RD
0020/1836 (T861)

RAMP C RD
0020/0972 (SR8004 SEG 0500/0709)
RAMP A RD
0020/0906 (SR8004 SEG 0250/0000)
SR 0422 EB
0020/0678 OP ID 10/0422/0110/0000
RAMP D RD
0020/0421 (SR8004 SEG 0750/0000)

003451 FT 2 0 10050 0 00 0034+39
0020/0000 LENGTH(AH 1836 BK 3451)

000000 FT 2 0 10050 0 00 0000+00
EAST PORTERSVILLE RD
(SR0488 SEG 0090/0560)
NC PLEASANT VALLEY RD
INTER-BK PLEASANT VALLEY RD
(PRDR)
MFC BEGIN = C
0010/0000 LENGTH(AH 3451 BK 0000)

DIR: B TOTAL LEN: .019 MI. DIST: 10-2 SR: 4004
LEFT MUN: SLIPPERY ROCK T RIGHT MUN: SLIPPERY ROCK T

```
000098 FT                    000098 FT
                             7014/0000  LENGTH(AH 0100 BK 0098)
                                        BMSEN 10/4004/0010/0000
                           * REF-AHD    MILLER RD
                                        (TB40)
                             0010/0098  BRIDGE POSTED (TONS)
000000 FT                    000000 FT  2 0 10107 0 00 0054+25
                                   NC MILLER RD
                           * REF-BK     MILLER RD
                                        (TB40)
                                        SGL        30 COMB      36
                                        WOLF CREEK
                                        BMSBG 10/4004/0010/0000
                                        MFC BEGIN = E
                           S 0010/0000  LENGTH(AH 0098 BK 0100)
000000 FT                    000000 FT
                             7008/0000  LENGTH(AH 0100 BK 0000)
```

DIR: B TOTAL LEN: 8.147 MI. DIST: 10-2 SR: 4002
LEFT MUN: OAKLAND T RIGHT MUN: OAKLAND T

043018 FT

043018 FT CENTER DR
0290/2488 (SR1011 SEG 0110/0000)

040530 FT

040530 FT 2 0 10057 0 00 0024+63
S 0290/0000 LENGTH(AH 2488 BK 2203)

LAKE RD
0280/0518 (T596)
0280/0319 BMSEN 10/4002/0280/0274

DIR: B TOTAL LEN: 8.147 MI. DIST: 10-2 SR: 4002
LEFT MUN: OAKLAND T RIGHT MUN: OAKLAND T

```
                                                    2 0 10057 0 00 0043+56
                                                    LAKE ONEIDA
                                                0280/0274 BMSBG 10/4002/0280/0274
038327 FT                                       038327 FT 2 0 10057 0 00 0046+77
                                                    ONEIDA VALLEY RD
                                                    (SR0038 SEG 0130/0996)
                                                NC HOHN FARM RD
                                                INTER-BK ONEIDA VALLEY RD
                                                    (SR0038 SEG 0130/0996)
                                                S 0280/0000 LTH AH 002203 BK 000100
038327 FT                                       038327 FT
                                                7264/0000 LTH AH 000100 BK 001875
ONEIDA VALLEY RD                                INTER-AHD ONEIDA VALLEY RD
(SR0038 SEG 0130/1332)  0260/1875               0260/1875 (SR0038 SEG 0130/1332)
BOYDSTOWN RD
(T504)                  0260/1732  ==

036452 FT                                       036452 FT 2 0 10057 0 01 0067+94
                                                S 0260/0000 LENGTH(AH 1875 BK 2606)

033846 FT                                       033846 FT 2 0 10057 0 01 0094+00
                                                    WHITMIRE RD
                                                    (T517)
                                            ==  S 0250/0000 LENGTH(AH 2606 BK 2477)

031369 FT                                       031369 FT 2 0 10057 0 01 0118+85
                                                S 0240/0000 LENGTH(AH 2477 BK 2158)

029211 FT                                       029211 FT 2 0 10057 0 01 0140+60
                                                    OAKLAND
```

DIR: B TOTAL LEN: 8.147 MI. DIST: 10-2 SR: 4002
LEFT MUN: OAKLAND T RIGHT MUN: OAKLAND T

			CONCORD T
		0230/0000	LENGTH(AH 2158 BK 3567)
2 0 10057 0 01 0177+17 025644 FT		025644 FT	
CLARK RD			
(T521)	0220/0000	0220/0000	LENGTH(AH 3567 BK 2958)
			PINE TRACT RD
			(T521)
			JACKSON RD
		0210/2913	(T602)
2 0 10057 0 01 0206+63 022686 FT		022686 FT	
SPRINGDALE CHURCH RD			
(T602)	0210/0000	0210/0000	LENGTH(AH 2958 BK 3662)
			CONCORD
		0200/0839	CLAY T
2 0 10057 0 01 0243+89 019024 FT		019024 FT	MACK RD
GILBERT RD			(T502)
(T502)	0200/0000	0200/0000	LENGTH(AH 3662 BK 2568)

DIR: B TOTAL LEN: 8.147 MI. DIST: 10-2 SR: 4002
LEFT MUN: CLAY T RIGHT MUN: CLAY T

	016456 FT		016456 FT 2 0 10057 0 01 0269+97
			S 0190/0000 LENGTH(AH 2568 BK 1466)
2 0 10057 0 01 0284+83	014990 FT		014990 FT MILLER SCHOOL LN
CHRISTY RD			(PRDR)
(T466)	0180/0000	== ==	S 0180/0000 LENGTH(AH 1466 BK 2864)
			0170/1624 BMSEN 10/4002/0170/1610
			2 0 10057 0 01 0297+64
			TR MUDDY CREEK
			0170/1610 BMSBG 10/4002/0170/1610
			012126 FT
2 0 10057 0 01 0313+72	012126 FT		INTER-BK WEST SUNBURY RD
WEST SUNBURY RD			(SR0308 SEG 0110/2724)
(SR0308 SEG 0110/2724)	0170/0000		S 0170/0000 LTH AH 002864 BK 000311
	012126 FT		012126 FT
			7162/0000 LTH AH 000311 BK 002640
			INTER-AHD WEST SUNBURY RD
			(SR0308 SEG 0110/2406)
			WEST SUNBURY RD
			0160/2640 (SR0308 SEG 0110/2406)
	009486 FT		009486 FT 2 0 10053 0 02 0449+75
			S 0160/0000 LENGTH(AH 2640 BK 2991)
			CARL LN
		==	0150/2945 (PRDR)
THOMPSONTOWN RD			
(T458)	0150/1204	==	
	006495 FT		006495 FT 2 0 10053 0 02 0419+98

DIR: B TOTAL LEN: 8.147 MI. DIST: 10-2 SR: 4002
LEFT MUN: CLAY T RIGHT MUN: CLAY T

		0150/0000	LENGTH(AH 2991 BK 2496)
			BYERS RD
		0140/0440	(T500)
	003999 FT	003999 FT	2 0 10053 0 01 0390+47
		0140/0000	LENGTH(AH 2496 BK 3999)
		0130/2897	BMSEN 10/4002/0130/2768
			2 0 10053 0 01 0375+78
			P3
			BESSEMER AND LAKE ER RR
		0130/2768	BMSBG 10/4002/0130/2768
SOUTH BEAVER DAM RD (T418)	0130/1841		
			QUEENS COURT LN
		0130/1798	(T418)
	000000 FT	000000 FT	2 0 10053 0 01 0350+48
			NC MAHOOD RD
		REF-BK	MAHOOD RD
			(T860)
			MFC BEGIN = D
		0130/0000	LENGTH(AH 3999 BK 0185)
	000000 FT	000000 FT	
		7130/0000	LENGTH(AH 0185 BK 3110)
	000000 FT	000000 FT	
		7120/0000	LENGTH(AH 3110 BK 2458)
	000000 FT	000000 FT	
		7110/0000	LENGTH(AH 2458 BK 3164)
	000000 FT	000000 FT	
		7100/0000	LENGTH(AH 3164 BK 1332)
	000000 FT	000000 FT	
		7090/0000	LENGTH(AH 1332 BK 2519)
	000000 FT	000000 FT	
		7080/0000	LENGTH(AH 2519 BK 2600)
	000000 FT	000000 FT	
		7070/0000	LTH AH 002600 BK 000100
	000000 FT	000000 FT	
		7014/0000	LTH AH 000100 BK 000000

DIR: B TOTAL LEN: 1.491 MI. DIST: 10-2 SR: 4001
LEFT MUN: BUTLER T RIGHT MUN: BUTLER T

	007874 FT			007874 FT
				* REF-AHD MERCER RD
				0030/2538 (T494)
AUBREYS DR (TWP)	0030/1973	==		
HARPER AV (TWP)	0030/0313	==		
2 0 10152 0 00 0053+50	005336 FT			005336 FT
HARPER AV (TWP)	0030/0000	==		S 0030/0000 LENGTH(AH 2538 BK 2470)
				VICTOR AV
			==	0020/2345 (TWP)
JUDSON AV (TWP)	0020/1992	==		
				0020/1689 BMSEN 10/4001/0020/1511
				2 0 10152 0 00 0043+69
				SR0422 EB
				0020/1532 BMSBG 10/4001/0020/1511
BLAIR DR (TWP)	0020/1470	==		
2 0 10152 0 00 0028+65	002866 FT			002866 FT
CEMETARY DR (PRDR)	0020/0000	==		S 0020/0000 LENGTH(AH 2470 BK 2866)
				STONECREST LN
			==	0010/2634 (PRDR)
				CHATEAU LN
			==	0010/1841 (PRDR)
				MEMORIAL DR
			==	0010/0277 (TWP)
	000000 FT			000000 FT 2 0 10152 0 00 0000+00
				NC MERCER RD
				INTER-BK MERCER ST
				(CITY)
				MFC BEGIN = C
				S 0010/0000 LENGTH(AH 2866 BK 0000)

DIR: B TOTAL LEN: .051 MI. DIST: 10-2 SR: 3044
LEFT MUN: WORTH T RIGHT MUN: WORTH T

000269 FT

000000 FT

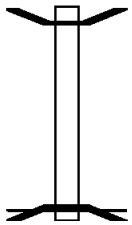

000269 FT BMSEN 10/3044/0010/0000
REF-AHD BURNSIDE RD
0010/0269 (T365)
000000 FT 0 0 00000 0 00 0000+00
NC BURNSIDE RD
REF-BK BURNSIDE RD
(T365)
SR0079 NB
BMSBG 10/3044/0010/0000
MFC BEGIN = E
0010/0000 LENGTH(AH 0269 BK 0000)

DIR: B TOTAL LEN: .054 MI. DIST: 10-2 SR: 3042
LEFT MUN: MUDDY CREEK T RIGHT MUN: MUDDY CREEK T

000286 FT
000143 FT
000143 FT
000000 FT

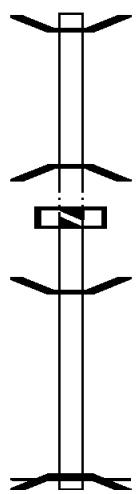

000286 FT BMSEN 10/3042/0020/0000
REF-AHD SAWYER RD
0020/0143 (T357)
000143 FT 0 0 00000 0 00 0000+00
REF-BK SAWYER RD
(T357)
SR 0079 NB
BMSBG 10/3042/0020/0000
0020/0000 LTH AH 000143 BK 000100
000143 FT
7012/0000 LTH AH 000100 BK 000143
BMSEN 10/3042/0010/0000
REF-AHD SAWYER RD
0010/0143 (T357)
000000 FT 0 0 00000 0 00 0000+00
NC SAWYER RD
REF-BK SAWYER RD
(T357)
I-79 SB
BMSBG 10/3042/0010/0000
MFC BEGIN = E
0010/0000 LENGTH(AH 0143 BK 0000)

DIR: B TOTAL LEN: .047 MI. DIST: 10-2 SR: 3040
LEFT MUN: JACKSON T RIGHT MUN: JACKSON T

000249 FT

000000 FT

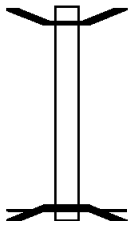

000249 FT BMSEN 10/3040/0010/0000
REF-AHD EVANS RD
0010/0249 (TWP)
000000 FT 0 0 00000 0 00 0000+00
NC EVANS RD
REF-BK EVANS RD
(TWP)
SR0079 NB
BMSBG 10/3040/0010/0000
MFC BEGIN = E
0010/0000 LENGTH(AH 0249 BK 0000)

DIR: B TOTAL LEN: .013 MI. DIST: 10-2 SR: 3039
LEFT MUN: BUTLER CITY C RIGHT MUN: BUTLER CITY C

000071 FT

000000 FT

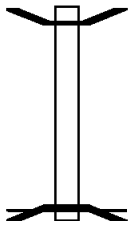

000071 FT BMSEN 10/3039/0010/0000
* REF-AHD DUFFY RD
0010/0071 (TWP)
000000 FT 0 0 00000 0 00 0000+00
NC DUFFY RD
* REF-BK DUFFY RD
(TWP)
SR0422 EB
BMSBG 10/3039/0010/0000
MFC BEGIN = D
0010/0000 LENGTH(AH 0071 BK 0000)

DIR: B TOTAL LEN: .000 MI. DIST: 10-2 SR: 3038
LEFT MUN: BUTLER T RIGHT MUN: BUTLER T

000000 FT

000000 FT
7010/0000 LENGTH(AH 1178 BK 0000)

DIR: B TOTAL LEN: .000 MI. DIST: 10-2 SR: 3037
LEFT MUN: BUTLER T RIGHT MUN: BUTLER T

000000 FT

000000 FT
7010/0000 LENGTH(AH 0191 BK 0000)

DIR: B TOTAL LEN: .561 MI. DIST: 10-2 SR: 3036
LEFT MUN: BUTLER T RIGHT MUN: BUTLER T

	002961 FT	002961 FT	
		INTER-AHD	NEW CASTLE RD
			(SR0356 SEG 0480/0000)
			MORAINE POINTE PZ
SR 0356 SH			(PRDR)
(SR0356 SEG 0481/0000)	0030/1043	0030/1043	
FROM 0356/0481 SH			
(CONN)	0030/0813		
			MORAINE POINTE PZ
		0030/0362	(PRDR)
	001918 FT	001918 FT	1 0 00079 3 00 0768+34
			EBERHART RD
			(SR3031 SEG 0020/1724)
		INTER-BK	OLD NEW CASTLE RD
			(SR3031 SEG 0020/1724)
			MFC BEGIN = C
		S 0030/0000	LTH AH 001043 BK 000100
	001918 FT	001918 FT	
		7024/0000	LTH AH 000100 BK 001918
LION RD		INTER-AHD	OLD NEW CASTLE RD
(SR3031 SEG 0030/0000)	0020/1918	0020/1918	(SR3031 SEG 0030/0000)
			ADRIAN LN
		0020/1321	(PRDR)
	000000 FT	000000 FT	1 0 00079 3 00 0739+67
			NC OLD NEW CASTLE RD
		INTER-BK	UNKNOWN RD
			(SR9402 SEG 0010/0410)
			MFC BEGIN = E
		S 0020/0000	LENGTH(AH 1918 BK 0000)

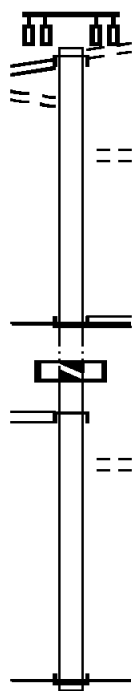

DIR: B TOTAL LEN: 1.478 MI. DIST: 10-2 SR: 3034
LEFT MUN: FRANKLIN T RIGHT MUN: FRANKLIN T

```
007803 FT                    007803 FT DICK RD
                             0030/1841 (SR3029 SEG 0090/1842)

005962 FT                    005962 FT 2 0 10120 0 00 0059+85
                           S 0030/0000 LENGTH(AH 1841 BK 3446)

                                       FRANKLIN
                             0020/2499 PROSPECT B

002516 FT                    002516 FT 2 0 10120 0 00 0025+16
                                       TR SEMICONON
                                       STRUCTURE LENGTH    8 FT
                                       BMSID 10/3034/0020/0000
                           S 0020/0000 LENGTH(AH 3446 BK 2516)

000000 FT                    000000 FT 2 0 10120 0 00 0000+00
                                 NC COUNTRY LANE RD
                                       SR 0528 SH
                                       (SR0528 SEG 0280/0000)
                                       MFC BEGIN = E
                           S 0010/0000 LENGTH(AH 2516 BK 0000)
```

DIR: B TOTAL LEN: .000 MI. DIST: 10-2 SR: 3033
LEFT MUN: CONNOQUENESSING T RIGHT MUN: CONNOQUENESSING T

000000 FT

000000 FT
7010/0000 LENGTH(AH 1554 BK 0000)

DIR: B TOTAL LEN: 2.262 MI. DIST: 10-2 SR: 3032
LEFT MUN: CONNOQUENESSING T RIGHT MUN: CONNOQUENESSING T

011945 FT

FROM 0068/0310 SH
(CONN)
DICK RD
(SR3029 SEG 0010/0000)

0050/1034

0050/0832

010789 FT

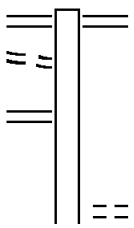

011945 FT SR 0068 SH
0050/1156 (SR0068 SEG 0310/0000)

010789 FT 2 0 10129 0 00 0109+50
ROSEHAVEN DR
(T667)

DIR: B TOTAL LEN: 2.262 MI. DIST: 10-2 SR: 3032
LEFT MUN: CONNOQUENESSING T RIGHT MUN: CONNOQUENESSING T

			0050/0000 LENGTH(AH 1156 BK 3114)
STONE HOUSE DR (TWP)	0040/2862	==	
			DONAHUE DR
		==	0040/1241 (T979)
	007675 FT		007675 FT 2 0 10129 0 00 0077+00
			0040/0000 LENGTH(AH 3114 BK 3559)
			0030/0057 BMSEN 10/3032/0030/0000
	004116 FT		004116 FT 2 0 10129 0 00 0041+45
			LT CONNOQ CR
			BMSBG 10/3032/0030/0000
			0030/0000 LENGTH(AH 3559 BK 3009)
CAMP FATIMA RD (T392)	0020/2688	==	
	001107 FT		001107 FT 2 0 10129 0 00 0010+90
			WELSH RD
			(T360)
		==	0020/0000 LENGTH(AH 3009 BK 1107)
	000000 FT		000000 FT 2 0 10129 0 00 0000+00
			NC SHANNON RD
			SR 0528 SH
			(SR0528 SEG 0200/2445)
			MFC BEGIN = E
			0010/0000 LENGTH(AH 1107 BK 0000)

DIR: B TOTAL LEN: 1.448 MI. DIST: 10-2 SR: 3031
LEFT MUN: BUTLER T RIGHT MUN: BUTLER T

	007646 FT		007646 FT
			* REF-AHD LIONS RD
			0030/2308 (T694)
			OLD EBERHART RD
			0030/1670 (TWP)
			WYNCREST DR
			0030/0872 (TWP)
			0030/0742 BMSEN 10/3031/0030/0671
			2 0 10153 0 00 0055+58
			SR 0422 EB
			0030/0671 BMSBG 10/3031/0030/0671
2 0 10153 0 00 0048+82	005338 FT		005338 FT
OLD NEW CASTLE RD			NC LIONS RD
(SR3036 SEG 0020/1918)	0030/0000		S 0030/0000 LENGTH(AH 2308 BK 2166)
GREENWOOD DR			
(T339)	0020/2094		
			OLD EBERHART RD
			(TWP)
			NC OLD NEW CASTLE RD
			OLD NEW CASTLE RD
			(SR3036 SEG 0030/0000)
			0020/1724 MFC BEGIN = E
	003172 FT		003172 FT 2 0 10153 0 00 0031+66
			S 0020/0000 LENGTH(AH 2166 BK 3172)
			MORAINE POINTE PZ
			0010/2409 (PRDR)
	000000 FT		000000 FT 2 0 10153 0 00 0000+00
			NC EBERHART RD
			SR 0068 SH
			(SR0068 SEG 0380/0000)
			INTER-BK EBERHART RD
			(T316)
			MFC BEGIN = C
			S 0010/0000 LENGTH(AH 3172 BK 0000)

DIR: B TOTAL LEN: 1.948 MI. DIST: 10-2 SR: 3030
LEFT MUN: CONNOQUENESSING B RIGHT MUN: CONNOQUENESSING B

010284 FT

FROM 0068/0280 SH
(CONN)

0050/2105

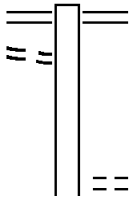

010284 FT SR 0068 SH
0050/2188 (SR0068 SEG 0280/1408)

CONSTITUTION AV
0050/0606 (BORO)

DIR: B TOTAL LEN: 1.948 MI. DIST: 10-2 SR: 3030
LEFT MUN: CONNOQUENESSING B RIGHT MUN: CONNOQUENESSING B

SUNSET DR (BORO)	0050/0419		
	008096 FT		008096 FT 2 0 10044 0 00 0081+19
			NC MAIN ST
			MAIN ST
			(BORO)
			0050/0000 LENGTH(AH 2188 BK 2082)
ROSE DR (BORO)	0040/1655		
ROSE DR (BORO)	0040/1263		
	006014 FT		006014 FT 2 0 10044 0 00 0059+91
			0040/0000 LENGTH(AH 2082 BK 1876)
	004138 FT		004138 FT 2 0 10044 0 00 0041+30
			NC HARMONY ST
			CONNOQUENESSING
WELSH RD (T360)	0030/0000		FORWARD T
			0030/0000 LENGTH(AH 1876 BK 1580)
	002558 FT		002558 FT 2 0 10044 0 00 0025+58
			NEEDLE POINT RD
			(T320)
			0020/0000 LENGTH(AH 1580 BK 2558)
			FORWARD
			0010/0697 CONNOQUENESSING T
	000000 FT		000000 FT 2 0 10044 0 00 0000+00
			SR 0528 SH
			(SR0528 SEG 0170/0000)
			NC HARMONY RD
			INTER-BK UPPER HARMONY RD
			(T337)
SR 0528 SH (SR0528 SEG 0170/0000)	0010/0000		MFC BEGIN = D
			0010/0000 LENGTH(AH 2558 BK 0000)

DIR: B TOTAL LEN: 4.990 MI. DIST: 10-2 SR: 3029
LEFT MUN: FRANKLIN T RIGHT MUN: FRANKLIN T

026349 FT

026349 FT
INTER-AHD DICK RD
(T395)
BENJAMIN FRANKLIN HW
0100/2782 (SR0422 SEG 0230/0000)

TRACY LN
== 0100/1459 (T940)

023567 FT

023567 FT 2 0 10045 0 02 0246+96
YOUKERS RD

DIR: B TOTAL LEN: 4.990 MI. DIST: 10-2 SR: 3029
LEFT MUN: FRANKLIN T RIGHT MUN: FRANKLIN T

```
                                                                  (T440)
                                                  ==   S 0100/0000 LENGTH(AH 2782 BK 3037)

COUNTRY LANE RD
(SR3034 SEG 0030/1841)   0090/1842      ==

ADVENTURE RD
(TWP )                    0090/0032     ==
                         020530 FT                 020530 FT 2 0 10045 0 02 0217+23
                                                              PFLUGH RD
                                                              (T349)
                                                  ==   S 0090/0000 LENGTH(AH 3037 BK 2345)
                                                              FRANKLIN
                                                  ----   0080/2285 CONNOQUENESSING T

                         018185 FT                 018185 FT 2 0 10045 0 02 0193+30
                                                  S 0080/0000 LENGTH(AH 2345 BK 2988)

                         015197 FT                 015197 FT 2 0 10045 0 02 0163+42
                                                              WHITESTOWN RD
                                                              (T431)
                                             ==  ==   S 0070/0000 LENGTH(AH 2988 BK 3388)

                         011809 FT                 011809 FT 2 0 10045 0 02 0129+51
```

DIR: B TOTAL LEN: 4.990 MI. DIST: 10-2 SR: 3029
LEFT MUN: CONNOQUENESSING T RIGHT MUN: CONNOQUENESSING T

			0060/0000 LENGTH(AH 3388 BK 2909)
	008900 FT		008900 FT 2 0 10045 0 01 0093+09
			0050/0000 LENGTH(AH 2909 BK 0831)
2 0 10045 0 01 0077+50	008069 FT		008069 FT
BOY SCOUT RD			
(T427)	0040/0000	==	0040/0000 LENGTH(AH 0831 BK 1196)
			0030/0403 BMSEN 10/3029/0030/0340
			2 0 10045 0 00 0072+55
			LT CONNOQ CR
			0030/0340 BMSBG 10/3029/0030/0340
	006873 FT		006873 FT 2 0 10045 0 00 0066+80
			0030/0000 LENGTH(AH 1196 BK 3455)
			DOUBLE RD
		==	0020/1961 (T541)
	003418 FT		003418 FT 2 0 10045 0 00 0034+36
			0020/0000 LENGTH(AH 3455 BK 3418)
			SHANNON MILLS RD
		==	0010/1077 (PRDR)
	000000 FT		000000 FT 2 0 10045 0 00 0000+00
			NC DICK RD
			SHANNON RD
			(SR3032 SEG 0050/0832)
			MFC BEGIN = E
			0010/0000 LENGTH(AH 3418 BK 0000)

DIR: B TOTAL LEN: 2.334 MI. DIST: 10-2 SR: 3028
LEFT MUN: FORWARD T RIGHT MUN: FORWARD T

012322 FT

WAHL RD
(T720)

0080/0804

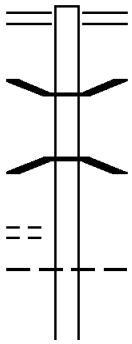

012322 FT SR 0528 SH
0080/2827 (SR0528 SEG 0140/0000)

0080/1744 BMSEN 10/3028/0080/1572
2 0 10042 0 02 0170+57
CONNOQUEN CR
0080/1572 BMSBG 10/3028/0080/1572

FORWARD
0080/0455 JACKSON T
TR CONNOQUENESSING CR
STRUCTURE LENGTH 10 FT

DIR: B TOTAL LEN: 2.334 MI. DIST: 10-2 SR: 3028
LEFT MUN: JACKSON T RIGHT MUN: JACKSON T

			0080/0284 BMSID 10/3028/0080/0284
	009495 FT		009495 FT 2 0 10042 0 02 0154+85
		S	0080/0000 LENGTH(AH 2827 BK 2154)
	007341 FT		007341 FT 2 0 10042 0 02 0133+53
		S	0070/0000 LENGTH(AH 2154 BK 2727)
			(APRA) MARK WEST LIBERT
			MARK WEST LIBERTY MIDST
			0060/0279 (PRDR)
	004614 FT		004614 FT 2 0 10042 0 02 0106+24
			TR CONNOQUEN CR
			STRUCTURE LENGTH 10 FT
			BMSID 10/3028/0060/0000
		S	0060/0000 LENGTH(AH 2727 BK 2605)
SENECA LANDFILL INC. DR (PRDR)	0040/2550		0040/2550 (APRA) VOGEL DISPOSAL S
			CONICA LN
			0040/2257 (PRDR)
	002009 FT		002009 FT 2 0 10042 0 02 0080+19
		S	0040/0000 LENGTH(AH 2605 BK 2009)
			GARING LN
			0010/1605 (PRDR)
	000000 FT		000000 FT 2 0 10042 0 01 0059+35
			NC HARTMANN RD
			INTER-BK HARTMANN RD
			(SR3027 SEG 0040/0000)
SENECA SCHOOL RD (SR3027 SEG 0040/0000)	0010/0000		MFC BEGIN = D
		S	0010/0000 LENGTH(AH 2009 BK 0000)

DIR: B TOTAL LEN: 1.904 MI. DIST: 10-2 SR: 3027
LEFT MUN: JACKSON T RIGHT MUN: JACKSON T

010055 FT

FROM 3025/0030 SH
(CONN) 0050/0699

2 0 10150 0 00 0009+24 009170 FT
SAHLI RD

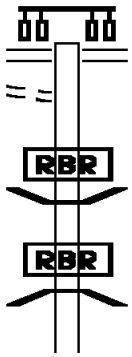

010055 FT LITTLE CREEK RD
(SR3025 SEG 0030/0873)
0050/0885

0050/0322 BMSEN 10/3027/0050/0194
2 0 10150 0 00 0008+83
P3
LIT CONNOQUENESSING CR
0050/0194 BMSBG 10/3027/0050/0194
009170 FT

DIR: B TOTAL LEN: 1.904 MI. DIST: 10-2 SR: 3027
LEFT MUN: JACKSON T RIGHT MUN: JACKSON T

(T672)	0050/0000		0050/0000 LENGTH(AH 0885 BK 3242)
TO 3027/0030 SH (CONN)	0040/0229		
	005928 FT		005928 FT 2 0 10150 0 00 0041+17 HARTMANN RD (SR3028 SEG 0010/0000) NC SENECA SCHOOL RD
			0040/0000 LENGTH(AH 3242 BK 1949)
FROM SR 3027/0040 SH (CONN)	0030/1734		
	003979 FT		003979 FT 2 0 10042 0 01 0040+20 TEXTOR HILL RD (T332)
			0030/0000 LENGTH(AH 1949 BK 2251)
2 0 10042 0 01 0017+31	001728 FT		001728 FT
EVERGREEN MILL RD (T323)	0020/0000		0020/0000 LENGTH(AH 2251 BK 1728)
PORTER COVE RD (T673)	0010/1439		0010/1097 BMSEN 10/3027/0010/0410
			2 0 10042 0 00 0000+00 CONNOQUENESSING CREEK
			0010/0410 BMSBG 10/3027/0010/0410
	000000 FT		000000 FT 2 0 10042 0 00 0000+00 NC HARTMANN RD SR 0068 SH (SR0068 SEG 0100/0690)
			MFC BEGIN = D
			0010/0000 LENGTH(AH 1728 BK 0000)

DIR: B TOTAL LEN: .000 MI. DIST: 10-2 SR: 3026
LEFT MUN: LANCASTER T RIGHT MUN: LANCASTER T

000000 FT	000000 FT	
	7030/0000	LENGTH(AH 1608 BK 2894)
000000 FT	000000 FT	
	7020/0000	LENGTH(AH 2894 BK 1869)
000000 FT	000000 FT	
	7010/0000	LENGTH(AH 1869 BK 0000)

DIR: B TOTAL LEN: 6.808 MI. DIST: 10-2 SR: 3025
LEFT MUN: LANCASTER T RIGHT MUN: LANCASTER T

```
035945 FT                    035927 FT
                             7200/0000 LENGTH(AH 1544 BK 2313)
035945 FT                    035927 FT
                             7190/0000 LENGTH(AH 2313 BK 3406)
035945 FT                    035927 FT
                             7180/0000 LENGTH(AH 3406 BK 1819)
035945 FT                    035927 FT
                             7170/0000 LENGTH(AH 1819 BK 2560)
035945 FT                    035927 FT
                             7160/0000 LENGTH(AH 2560 BK 2227)
035945 FT                    035927 FT
                             7152/0000 LENGTH(AH 2227 BK 1547)
                           * REF-AHD   YELLOW CREEK RD
                             0150/1547 (T900)

034398 FT                    034380 FT 2 0 10041 0 02 0345+23
                                       WOODY WILSON RD
                                       (T355)
                           == S 0150/0000 LENGTH(AH 1547 BK 3780)

                             0140/0013 BMSEN 10/3025/0140/0000
030618 FT                    030600 FT 2 0 10041 0 02 0307+54
                                       TRIB TO YELLOW CR
                                       BMSBG 10/3025/0140/0000
                           S 0140/0000 LENGTH(AH 3780 BK 1036)
```

DIR: B TOTAL LEN: 6.808 MI. DIST: 10-2 SR: 3025
LEFT MUN: LANCASTER T RIGHT MUN: LANCASTER T

029582 FT

029564 FT 2 0 10041 0 02 0297+19
S 0130/0000 LENGTH(AH 1036 BK 2319)

027263 FT

027245 FT 2 0 10041 0 02 0274+03
S 0120/0000 LENGTH(AH 2319 BK 3072)

024191 FT

024173 FT 2 0 10041 0 02 0243+35
EAST LANCASTER RD
(T348)
S 0110/0000 LENGTH(AH 3072 BK 2648)

021543 FT

021525 FT 2 0 10041 0 02 0216+46
S 0100/0000 LENGTH(AH 2648 BK 2895)

018648 FT

018630 FT 2 0 10041 0 02 0186+42
S 0090/0000 LENGTH(AH 2895 BK 2678)

DIR: B TOTAL LEN: 6.808 MI. DIST: 10-2 SR: 3025
LEFT MUN: LANCASTER T RIGHT MUN: LANCASTER T

015970 FT
015952 FT 2 0 10041 0 02 0160+34
S 0080/0000 LENGTH(AH 2678 BK 1471)

014499 FT
014481 FT 2 0 10041 0 02 0145+38
S 0070/0000 LENGTH(AH 1471 BK 3617)

NC YELLOW CREEK RD
LITTLE CREEK RD
0060/0460 (T831)
0060/0143 BMSEN 10/3025/0060/0000
010882 FT
010864 FT 2 0 10041 0 01 0108+56
LT CONNOQUEN CR
BMSBG 10/3025/0060/0000
S 0060/0000 LENGTH(AH 3617 BK 3885)

LANCASTER
0050/0566 JACKSON T
SWAIN HILL RD
0050/0285 (T337)
006997 FT
006979 FT 2 0 10041 0 00 0069+69
S 0050/0000 LENGTH(AH 3885 BK 1565)
ALOHA RD
0040/1109 (T781)
0040/0708 BMSEN 10/3025/0040/0610
2 0 10041 0 00 0060+90
LT CONNOQUENESSING CR
0040/0610 BMSBG 10/3025/0040/0610
TWIN OAKS LN
0040/0482 (T780)
005432 FT
005414 FT 2 0 10041 0 00 0054+72
S 0040/0000 LENGTH(AH 1565 BK 1257)

DIR: B TOTAL LEN: 6.808 MI. DIST: 10-2 SR: 3025
LEFT MUN: JACKSON T RIGHT MUN: JACKSON T

			SENECA SCHOOL RD (SR3027 SEG 0050/0885)
		0030/0873	
		0030/0683	TO 3027/0050 SH (CONN)
		0030/0539	NICKLE RD (T651)
	004175 FT	004157 FT	2 0 10041 0 00 0038+72
		0030/0000	MFC BEGIN = D LENGTH(AH 1257 BK 1351)
TO 8009/0750 SH (CONN)	0025/1279		
RAMP L RD (SR8009 SEG 0750/0000)			RAMP L RD (SR8009 SEG 0750/0000)
RAMP N RD (SR8009 SEG 0760/0572)			RAMP N RD (SR8009 SEG 0760/0572)
	0025/1144	0024/1144	
FROM 8009/0760 SH (CONN)	0025/1020		
BMSEN 10/3025/0024/0000	0025/0227	0024/0227	BMSEN 10/3025/0024/0000
0 0 00000 0 00 0000+00	002806 FT	002806 FT	0 0 00000 0 00 0000+00
SR 0079 NB			SR 0079 NB
BMSBG 10/3025/0024/0000			BMSBG 10/3025/0024/0000
MFC BEGIN = D			MFC BEGIN = D
LENGTH(AH 1369 BK 0624)	0025/0000	0024/0000	LENGTH(AH 1351 BK 0624)
RAMP K RD (SR8009 SEG 0500/0914)			RAMP K RD (SR8009 SEG 0500/0914)
RAMP M RD (SR8009 SEG 0250/0000)			RAMP M RD (SR8009 SEG 0250/0000)
	0015/0421	0014/0421	
0 0 00000 0 00 0000+00	002182 FT	002182 FT	0 0 00000 0 00 0000+00
MFC BEGIN = C			MFC BEGIN = C
LENGTH(AH 0624 BK 2182)	0015/0000	0014/0000	LENGTH(AH 0624 BK 2182)
GREGG DR (T671)	0010/1895	0010/1895	GREGG DR (T671)
		0010/0856	MERCER RD (T335)
TO 0019/0240 SH (CONN)	0010/0206	0010/0206	FROM 0019/0230 SH (CONN)
	000000 FT	000000 FT	2 0 10041 0 00 0000+00
		NC	LITTLE CREEK RD
			PERRY HW (SR0019 SEG 0240/0000)
			MFC BEGIN = C
		0010/0000	LENGTH(AH 2182 BK 0000)

DIR: B TOTAL LEN: 3.125 MI. DIST: 10-2 SR: 3024
LEFT MUN: CRANBERRY T RIGHT MUN: CRANBERRY T

016499 FT

SR 0019 SH
(SR0019 SEG 0081/0000)

016487 FT
INTER-AHD NORTH BOUNDARY RD
(T311)
SR 0019 SH
(SR0019 SEG 0080/0000)
(SR0019 SEG 0081/0000)

DIR: B TOTAL LEN: 3.125 MI. DIST: 10-2 SR: 3024

LEFT MUN: CRANBERRY T			RIGHT MUN: CRANBERRY T		
(SR0019 SEG 0080/0000)	0070/2643			0070/2643	
			==	0070/1619	WIEGAND DR (TWP)
2 0 10003 0 00 0139+58	013856 FT			013844 FT	
OLD ROUTE 19 RD (T310)	0070/0000	==	S	0070/0000	LENGTH(AH 2643 BK 2850)
WHISPERING OAKS DR (T881)	0060/2357	==			
			==	0060/0553	EDEN WAY CT (T921)
	011006 FT			010994 FT	2 0 10003 0 00 0111+60
			S	0060/0000	LENGTH(AH 2850 BK 2839)
			==	0050/2839	ACER CT (T955)
HILLCREST DR (T938)	0050/2025	==	==	0050/2025	GREENSPIRE CT (T924)
BAYBERRY LN (T931)	0050/0696	==	==	0050/0696	SUNSET DR (T850)
	008167 FT			008155 FT	2 0 10003 0 00 0082+55
			S	0050/0000	LENGTH(AH 2839 BK 3324)
WINDSOR CT (T777)	0040/1791	==			
	004843 FT			004831 FT	2 0 10003 0 00 0052+14
					UNIONVILLE RD (T328)
			==		
			S	0040/0000	LENGTH(AH 3324 BK 1093)

DIR: B TOTAL LEN: 3.125 MI. DIST: 10-2 SR: 3024
LEFT MUN: CRANBERRY T RIGHT MUN: CRANBERRY T

			TR BRUSH CREEK STRUCTURE LENGTH 20 FT
		0030/0873	BMSID 10/3024/0030/0873
	003750 FT	003738 FT	2 0 10003 0 00 0038+60
			PRESTWICK DR (TWP)
		0030/0000	LENGTH(AH 1093 BK 0845)
	002905 FT	002893 FT	2 0 10003 0 00 0028+63
			MFC BEGIN = E
		0020/0000	LENGTH(AH 0845 BK 0289)
CONN FOR 3024E TO 3024W (CONN)			CONN FOR 3024E TO 3024W (CONN)
CRANBERRY - GLEN EDEN R (TWP)	0015/0222	0014/0211	CRANBERRY - GLEN EDEN R (TWP)
CRANBERRY - GLEN EDEN R (TWP)			CRANBERRY - GLEN EDEN R (TWP)
FRESHCORN RD (T312)	0015/0167	0014/0165	POWELL RD (T301)
FRESHCORN RD (T312)			POWELL RD (T301)
CRANBERRY - GLEN EDEN R (TWP)	0015/0124	0014/0126	CRANBERRY - GLEN EDEN R (TWP)
CRANBERRY - GLEN EDEN R (TWP)			CRANBERRY - GLEN EDEN R (TWP)
CONN FOR 3024W TO 3024E (CONN)	0015/0078	0014/0079	CONN FOR 3024W TO 3024E (CONN)
0 0 00000 0 00 0000+00	002604 FT	002604 FT	0 0 00000 0 00 0000+00
MFC BEGIN = E			MFC BEGIN = E
LENGTH(AH 0301 BK 2604)	0015/0000	0014/0000	LENGTH(AH 0289 BK 2604)
		0010/0548	BMSEN 10/3024/0010/0533
			2 0 10003 0 00 0005+19
			TR BRUSH CREEK
		0010/0533	BMSBG 10/3024/0010/0533
CARLYE DR (TWP)	0010/0242		
	000000 FT	000000 FT	2 0 10003 0 00 0000+00
		NC	GLEN EDEN RD
		REF-BK	GLEN EDEN RD (SR1027 SEG 0010/0000)
			MFC BEGIN = E BK-BEAVER (04)
		0010/0000	LENGTH(AH 2604 BK 0000)

DIR: B TOTAL LEN: .000 MI. DIST: 10-2 SR: 3023
LEFT MUN: CRANBERRY T RIGHT MUN: CRANBERRY T

000000 FT		000000 FT
		7030/0000 LENGTH(AH 2025 BK 3057)
000000 FT		000000 FT
		7020/0000 LENGTH(AH 3057 BK 1970)
000000 FT		000000 FT
		7010/0000 LENGTH(AH 1970 BK 0000)

DIR: B TOTAL LEN: 2.411 MI. DIST: 10-2 SR: 3022
LEFT MUN: CRANBERRY T RIGHT MUN: CRANBERRY T

	012728 FT		012728 FT
			INTER-AHD WISCONSIN AV
			(T768)
			PERRY HW
			(SR0019 SEG 0040/2200)
			(SR0019 SEG 0041/2208)
			0050/3261
			0050/3115 BMSEN 10/3022/0050/3090
			0 0 00000 0 00 0000+00
			COAL RUN
			0050/3090 BMSBG 10/3022/0050/3090
			COMMERCE PARK RD
			0050/2648 (TWP)
			THOMSON PARK DR
			(T970)
NORMAN DR (T830)	0050/0701		0050/0701
	009467 FT		009467 FT 2 0 10002 0 00 0091+88
			VILLAGE: OGLE
GRAHAM SCHOOL RD (T304)	0050/0000		5 0050/0000 LENGTH(AH 3261 BK 2729)
			I-76
			0040/2323 OP ID 10/7076/9900/2695
			ROBINHOOD DR
			0040/2001 (T330)
			0040/1819 BMSEN 10/3022/0040/1733
			2 0 10002 0 00 0085+00
			BRUSH CREEK
			0040/1733 BMSBG 10/3022/0040/1733
			CHADBORNE CT
			0040/1406 (T306)

DIR: B TOTAL LEN: 2.411 MI. DIST: 10-2 SR: 3022
LEFT MUN: CRANBERRY T RIGHT MUN: CRANBERRY T

LEFT		RIGHT	
GRAHAM PARK DR (TWP)	0040/1080		DOVER DR (T335) 0040/1080
2 0 10002 0 00 0067+65 006738 FT HAMSTEAD LN (TWP)	0040/0000	006738 FT	HAINE SCHOOL RD (T302) 0040/0000 LENGTH(AH 2729 BK 1565)
2 0 10002 0 00 0052+00 005173 FT ALPS AV (T770)	0030/0000	005173 FT	WOOD HOLLOW DR (T840) 0030/0000 LENGTH(AH 1565 BK 2571)
CROSS CREEK DR (TWP)	0020/2182		0020/2182
KETTLECREEK DR (TWP)	0020/1913		
KETTLECREEK DR (TWP)	0020/1838		
			LANDIS AVE 0020/1676 (TWP)
HUNTING RIDGE TR (T816)	0020/1224		
			KIMBERWICKE CT 0020/0851 (T913)
CROSSING RIDGE TR (T926)	0020/0422		
	002602 FT	002602 FT	2 0 10002 0 00 0026+29 POWELL RD (T301) 0020/0000 LENGTH(AH 2571 BK 2602)
JEFFERSON LN (TWP)	0010/0913		
	000000 FT	000000 FT	2 0 10002 0 00 0000+00 NC ROCHESTER RD REF-BK ROCHESTER RD (SR1030 SEG 0040/1744) MFC BEGIN = D BK-BEAVER (04) 0010/0000 LENGTH(AH 2602 BK 0000)

DIR: B TOTAL LEN: 7.485 MI. DIST: 10-2 SR: 3021
LEFT MUN: EVANS CITY B RIGHT MUN: EVANS CITY B

MAIN ST (SR0068 SEG 0160/1794)	039519 FT 0160/1087	039519 FT MAIN ST 0160/1087 (SR0068 SEG 0160/1794)
	038432 FT	038432 FT 2 0 10008 0 01 0318+70 NC PIONEER RD S 0160/0000 LENGTH(AH 1087 BK 3037) EVANS CITY 0150/2989 JACKSON T
	035395 FT	035395 FT 2 0 10008 0 01 0288+00 SCHAR RD (T320) S 0150/0000 LENGTH(AH 3037 BK 2168)
LAKESIDE DR (PRDR)	0140/1692	
	033227 FT	033227 FT 2 0 10008 0 01 0265+90 S 0140/0000 LENGTH(AH 2168 BK 2431)
	030796 FT	030796 FT 2 0 10008 0 01 0241+59 KAUFMAN RD

DIR: B TOTAL LEN: 7.485 MI. DIST: 10-2 SR: 3021
LEFT MUN: JACKSON T RIGHT MUN: JACKSON T

			(T303)
			0130/0000 LENGTH(AH 2431 BK 3128)
TIMBERVIEW TR (T992)	0120/1970		
			JACKSON
			0120/1367 CRANBERRY T
	027668 FT		027668 FT 2 0 10008 0 01 0209+93
			0120/0000 LENGTH(AH 3128 BK 2648)
ENNIS RD (T755)	0110/1144		
	025020 FT		025020 FT 2 0 10008 0 01 0183+45
			CALLERY RD
			(SR3014 SEG 0010/0000)
			0110/0000 LENGTH(AH 2648 BK 3516)
GARVIN RD (T313)	0100/3300		
			0100/0034 BMSEN 10/3021/0100/0000
	021504 FT		021504 FT 2 0 10008 0 01 0147+61
			WOLFE RUN
			BMSBG 10/3021/0100/0000
			0100/0000 LENGTH(AH 3516 BK 2701)
SAIGE CT (TWP)	0090/1999		SHADY OAK DR
			0090/1999 (T836)
NORTH BOUNDARY RD (T311)	0090/1036		

DIR: B TOTAL LEN: 7.485 MI. DIST: 10-2 SR: 3021
LEFT MUN: CRANBERRY T RIGHT MUN: CRANBERRY T

LEFT SIDE			RIGHT SIDE		
2 0 10008 0 01 0120+74	018803 FT			018803 FT	PLAINS CHURCH RD (SR3016 SEG 0010/0000)
ENGLISH DR (TWP)	0090/0000	==		0090/0000	LENGTH(AH 2701 BK 3270)
GOEHRING RD (T316)	0080/2270	==			
2 0 10008 0 01 0088+30	015533 FT			015533 FT	
ROWAN RD (SR3018 SEG 0030/3699)	0080/0000			0080/0000	LENGTH(AH 3270 BK 3238)
			==	0070/3178	HOPE RD (T309)
	012295 FT			012295 FT	2 0 10088 0 00 0052+85 PETERS RD (T307)
		==	==	0070/0000	LENGTH(AH 3238 BK 2352)
PEACE ST (T846)	0060/0454	==			
HARTMAN LN (TWP)	0060/0260	==			
	009943 FT			009943 FT	2 0 10088 0 00 0029+30 BURKE RD (T320)
			==	0060/0000	LENGTH(AH 2352 BK 2918)
BEACON HILL DR					

DIR: B TOTAL LEN: 7.485 MI. DIST: 10-2 SR: 3021
LEFT MUN: CRANBERRY T RIGHT MUN: CRANBERRY T

(T993)	0050/1699		
HAZELWOOD DR (T851)	0050/0589		
	007025 FT	007025 FT	2 0 10088 0 00 0000+00
			OLD MARS CRIDER RD (T721)
		0050/0000	LENGTH(AH 2918 BK 2085)
			HILLMONT DR (TWP)
MARS RD (T722)	0040/1681	0040/1681	
	004940 FT	004940 FT	2 0 10005 0 00 0050+64
			MARS CRIDER RD (SR0228 SEG 0031/1657) (SR0228 SEG 0030/1665)
		0040/0000	LENGTH(AH 2085 BK 2601)
LONGTREE WY (TWP)	0020/1764	0020/1764	
			ST KILIAN DR (TWP)
		0020/1757	
	002339 FT	002339 FT	2 0 10005 0 00 0019+00
			OLD FRANKLIN RD (T321)
		0020/0000	LENGTH(AH 2601 BK 2339)
			OLD FRANKLIN RD
		0010/1572	(T321)
			CUMBERLAND DR
		0010/0513	(BORO)
	000000 FT	000000 FT	2 0 10005 0 00 0000+00
			NC FRANKLIN RD
		REF-BK	FRANKLIN RD (SR4061 SEG 0030/2070)
			MFC BEGIN = D BK-ALLEGHENY (02)
		0010/0000	LENGTH(AH 2339 BK 0000)

DIR: B TOTAL LEN: 2.549 MI. DIST: 10-2 SR: 3020
LEFT MUN: CRANBERRY T RIGHT MUN: CRANBERRY T

MARS CRIDER RD	013437 FT INTER-AHD	013457 FT INTER-AHD MARS CRIDER RD

DIR: B TOTAL LEN: 2.549 MI. DIST: 10-2 SR: 3020
LEFT MUN: CRANBERRY T RIGHT MUN: CRANBERRY T

(SR0228 SEG 0011/0000)				(SR0228 SEG 0011/0000)
PERRY HW				PERRY HW
(SR0019 SEG 0030/0000)				(SR0019 SEG 0030/0000)
(SR0019 SEG 0031/0000)				(SR0019 SEG 0031/0000)
	0071/0910		0070/0930	
				SIGN: 4 CHORD TRUSS
			0070/0601	BMSID 10/3020/0070/0601
SIGN: 4 CHORD TRUSS				
BMSID 10/3020/0070/0601	0071/0586			
				CONNECTOR ST
				(T948)
			0070/0237	
CONNECTOR ST				
(T948)				
	0071/0225			
0 0 00000 0 00 0000+00	012527 FT		012527 FT	2 0 10001 0 00 0129+12
MFC BEGIN = C				MFC BEGIN = C
LENGTH(AH 0910 BK 1341)	0071/0000	S	S 0070/0000	LENGTH(AH 0930 BK 1341)
				SIGN: 2 CHORD TRUSS
			0060/1341	BMSID 10/3020/0060/1341
				CRANBERRY MALL
				(PRDR)
			0060/0910	
EXECUTIVE DR				
(T936)	0060/0612		0060/0612	
			0060/0486	BMSEN 10/7076/9900/2801
				2 0 10001 0 00 0114+00
				I-76
			0060/0342	BMSBG 10/7076/9900/2801
	011186 FT		011186 FT	2 0 10001 0 00 0114+00
ROBINHOOD DR				VILLAGE: FERNWAY
(T330)	0060/0000		S 0060/0000	LENGTH(AH 1341 BK 2557)
LC FROM ROBINHOOD DR				
(CONN)	0050/2491			
				COMMONWEALTH DR
MCINTYRE DR				(T725)
(T995)	0050/2005		0050/2005	
				BRUSH CREEK
				STRUCTURE LENGTH 37 FT
			0050/1724	BMSID 10/3020/0050/1724
HALDEMAN DR				
(T340)	0050/1154		0050/1154	
	008629 FT		008629 FT	2 0 10001 0 00 0086+07
				THORN HILL EXT
				(T937)
			S 0050/0000	LENGTH(AH 2557 BK 0941)

DIR: B TOTAL LEN: 2.549 MI. DIST: 10-2 SR: 3020
LEFT MUN: CRANBERRY T RIGHT MUN: CRANBERRY T

	007688 FT		007688 FT 2 0 10001 0 00 0076+90 BUCKS RD (T738) 0040/0000 LENGTH(AH 0941 BK 2408)
HAINE SCHOOL RD (T302)	0030/1305		LAPORTE DR (T652) 0030/1305
DORSCH DR (BORO)	0030/0416 005280 FT		005280 FT 2 0 10001 0 00 0052+86 VILLAGE: FERNWAY ROLLING RD (T314) 0030/0000 LENGTH(AH 2408 BK 2654)
VALLEY FORGE DR (T818)	0020/1827		PARKWOOD DR (T761) 0020/1827
	002626 FT		002626 FT 2 0 10001 0 00 0026+60 POWELL RD (T301) 0020/0000 LENGTH(AH 2654 BK 2626)
	000000 FT		LC FROM AUTUMN HILL DR 0010/0097 (CONN) AUTUMN HILL DR 0010/0014 (PRDR) 000000 FT 2 0 10001 0 00 0000+00 NC FREEDOM RD * REF-BK FREEDOM CRIDER RD (SR2004 SEG 0130/1724) MFC BEGIN = C BK-BEAVER (04) 0010/0000 LENGTH(AH 2626 BK 0000)

DIR: B TOTAL LEN: 2.194 MI. DIST: 10-2 SR: 3019
LEFT MUN: MARS B RIGHT MUN: MARS B

PITTSBURG ST (BORO)	011584 FT		011584 FT	
IRVINE ST (SR3015 SEG 0060/0000)	0050/0837		INTER-AHD 0050/0837	IRVINE ST (SR3015 SEG 0060/0000)
			0050/0800	CROWE ST (BORO)
GARFIELD AV (BORO)	0050/0570			
LINCOLN AV (BORO)	0050/0244			
LONG AL (BORO)	0050/0085			
	010747 FT		010747 FT	2 0 10006 0 00 0108+10
BEAVER ST (BORO)	0050/0000		0050/0000	WITTENBERG WY (BORO) LENGTH(AH 0837 BK 1662)
KELLY AL (BORO)	0040/0754			
			0040/0569	GILKEY DR (BORO)
			0040/0510	GRAHAM WY (BORO)
			0040/0356	MARS ADAMS T

DIR: B TOTAL LEN: 2.194 MI. DIST: 10-2 SR: 3019
LEFT MUN: MARS B RIGHT MUN: MARS B

	009085 FT		009085 FT 2 0 10006 0 00 0091+26 NC PITTSBURGH ST MARS CRIDER RD (SR0228 SEG 0104/1175)
			0040/0000 LENGTH(AH 1662 BK 2296)
SPRING ST (T408)	0030/1717	==	
HORSESHOE DR (T319)	0030/0814	==	
	006789 FT		006789 FT 2 0 10006 0 00 0065+00 CAROMAR DR (T410)
		==	0030/0000 LENGTH(AH 2296 BK 3566)
STONEBRIDGE DR (T937)	0020/3143	== ==	TREESDALE DR 0020/3143 (T948)
NORTHFIELDS DR (T984)	0020/2193	==	
		==	GREENVIEW CT 0020/2192 (TWP)
NORTHGLEN CT (TWP)	0020/0759	==	
	003223 FT		003223 FT 2 0 10006 0 00 0030+12 0020/0000 LENGTH(AH 3566 BK 3223)
FINCH RD (T932)	0010/1455	==	
EAGLE RD (T979)	0010/0498	== ==	OLD ORCHARD LN 0010/0498 (T953)
	000000 FT		000000 FT 2 0 10006 0 00 0000+00 NC WARRENDALE RD REF-BK MARS RD (SR4069 SEG 0010/2060) MFC BEGIN = D BK-ALLEGHENY (02)
			0010/0000 LENGTH(AH 3223 BK 0000)

DIR: B TOTAL LEN: 1.666 MI. DIST: 10-2 SR: 3018
LEFT MUN: CRANBERRY T RIGHT MUN: CRANBERRY T

FRANKLIN RD 008794 FT
(SR3021 SEG 0080/0000) 0030/3699

008794 FT FRANKLIN RD
0030/3699 (SR3021 SEG 0080/0000)

STAR VIEW LN
(T893) 0030/1953

FIELDGATE DR

DIR: B TOTAL LEN: 1.666 MI. DIST: 10-2 SR: 3018
LEFT MUN: CRANBERRY T RIGHT MUN: CRANBERRY T

			0030/1308	(T815)
				LEXINGTON DR
			0030/0684	(T814)
				REDMOND CT
			0030/0411	(TWP)
	005095 FT		005095 FT	2 0 10008 0 00 0050+91
				PETERS RD
				(T307)
				CANTERBURY TR
				(T726)
				MFC BEGIN = E
			S 0030/0000	LENGTH(AH 3699 BK 3199)
			0020/2943	BMSEN 10/3018/0020/2933
				2 0 10008 0 00 0048+21
				COAL RUN
			0020/2933	BMSBG 10/3018/0020/2933
				OLD FARM RD
			0020/2525	(T746)
LAGRANDE DR (T920)	0020/1548		0020/1548	FOX RUN RD (T727)
ROWAN ELEM. SCHOOL DR (GOVT)	0020/0467		0020/0467	ROWAN TOWERS DR (PRDR)
			0020/0013	BMSEN 10/3018/0020/0000
	001896 FT		001896 FT	2 0 10008 0 00 0018+83
				TRIB TO COAL RUN
				BMSBG 10/3018/0020/0000
			S 0020/0000	LENGTH(AH 3199 BK 1896)
MARSHALL RD (T305)	0010/1313			
			0010/0881	BMSEN 10/3018/0010/0619
				2 0 10008 0 00 0006+64
				SR 0079 NB
			0010/0619	BMSBG 10/3018/0010/0619
	000000 FT		000000 FT	2 0 10008 0 00 0000+00
			NC	ROWAN RD
				PERRY HW
				(SR0019 SEG 0051/1562)
				(SR0019 SEG 0050/1555)
			INTER-BK	OGLE VIEW RD
PERRY HW (SR0019 SEG 0050/1555) (SR0019 SEG 0051/1562)	0010/0000			(T322)
				MFC BEGIN = D
			S 0010/0000	LENGTH(AH 1896 BK 0000)

DIR: B TOTAL LEN: 5.876 MI. DIST: 10-2 SR: 3017
LEFT MUN: ADAMS T RIGHT MUN: ADAMS T

031026 FT

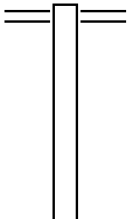

031026 FT VALENCIA RD
0110/3067 (SR3007 SEG 0110/0000)

DIR: B TOTAL LEN: 5.876 MI. DIST: 10-2 SR: 3017
LEFT MUN: ADAMS T RIGHT MUN: ADAMS T

	027959 FT		027959 FT 2 0 10012 0 00 0082+88
			S 0110/0000 LENGTH(AH 3067 BK 2403)
2 0 10012 0 00 0057+00	025556 FT		025556 FT
CASH DOLLAR RD			
(T317)	0100/0000		S 0100/0000 LENGTH(AH 2403 BK 2702)
			STOUP RD
			0090/2466 (T316)
RAMBLEWOOD LN			
(T880)	0090/1615		
CHAPEL RIDGE LN			
(T903)	0090/0611		
	022854 FT		022854 FT 2 0 10012 0 00 0029+54
			S 0090/0000 LENGTH(AH 2702 BK 3016)
	019838 FT		019838 FT 2 0 10012 0 00 0000+00
			MARS-EVANS CITY RD
			(SR3015 SEG 0110/2080)
			NC UNION CHURCH RD
			INTER-BK MARS-EVANS CITY RD
			(SR3015 SEG 0110/2080)
			S 0080/0000 LTH AH 003016 BK 000100
	019838 FT		019838 FT
			7074/0000 LTH AH 000100 BK 001198
MARS-EVANS CITY RD			INTER-AHD MARS-EVANS CITY RD
(SR3015 SEG 0120/0000)	0070/1198		0070/1198 (SR3015 SEG 0120/0000)
			0070/0477 BMSEN 10/3017/0070/0350
			2 0 10007 0 01 0154+50
			BREAKNECK CREEK
			0070/0350 BMSBG 10/3017/0070/0350

DIR: B TOTAL LEN: 5.876 MI. DIST: 10-2 SR: 3017
LEFT MUN: ADAMS T RIGHT MUN: ADAMS T

	018640 FT			018640 FT 2 0 10007 0 01 0154+50
			S	0070/0000 LENGTH(AH 1198 BK 3534)
				0060/3534 (AAR 145747E)#TRKS 02
CONCAST CONCRETE WORKS (PRDR)	0060/3471	POI		0060/3471 (APRA) CONCAST CONCRETE
				FORSYTHE RD
			==	0060/2350 (T352)
				BRIGHTON LN
			==	0060/1453 (TWP)
				WICKERHAM DR
			==	0060/1101 (TWP)
BRADLEY LN (PRDR)	0060/0944	==		
	015106 FT			015106 FT 2 0 10007 0 01 0119+26
			S	0060/0000 LENGTH(AH 3534 BK 3060)
				DIRKSHIRE CT
			==	0050/2189 (TWP)
2 0 10007 0 01 0088+47	012046 FT			012046 FT
CALLERY RD (T920)	0050/0000	==	S	0050/0000 LENGTH(AH 3060 BK 1324)
2 0 10007 0 01 0075+06	010722 FT			010722 FT
LAKELAND DR (PRDR)	0040/0000	==	S	0040/0000 LENGTH(AH 1324 BK 2560)
MAJESTIC DR (PRDR)	0030/1713	==		
SOPHIA LN (PRDR)	0030/0367	==		
	008162 FT			008162 FT 2 0 10007 0 01 0049+51
			S	0030/0000 LENGTH(AH 2560 BK 3031)
MAXWELL LN (PRDR)	0020/2529	==		

DIR: B TOTAL LEN: 5.876 MI. DIST: 10-2 SR: 3017
LEFT MUN: ADAMS T RIGHT MUN: ADAMS T

			INDIAN MEADOW DR
		0020/1804	(TWP)
PETERS RD			
(T320)	0020/1796		
TESS LN			
(PRDR)	0020/0652		
		0020/0018	BMSEN 10/3017/0020/0000
	005131 FT	005131 FT	2 0 10007 0 01 0019+18
			TR KAUFMAN R
			BMSBG 10/3017/0020/0000
		S 0020/0000	LENGTH(AH 3031 BK 1874)
			CARRIAGE HILL DR
		0016/1632	(T966)
			KINGSFIELD DR
		0016/1137	(T893)
MYOMA RD			
(T720)	0016/0101		
2 0 10007 0 00 0000+00	003257 FT	003257 FT	
MARS CRIDERS RD			NC MYOMA RD
(T720)	0016/0000	S 0016/0000	LENGTH(AH 1874 BK 1887)
		0010/0028	BMSEN 10/3017/0010/0000
	001370 FT	001370 FT	2 0 10007 0 00 0000+00
			KAUFMAN RUN
			BMSBG 10/3017/0010/0000
		S 0010/0000	LENGTH(AH 1887 BK 1370)
			HERITAGE CREEK RD
			(TWP)
			NC CRIDER RD
			CRIDER RD
		0004/0405	(TWP)
	000000 FT	000000 FT	0 0 00000 0 00 0000+00
			NC HERITAGE CREEK RD
			SR 0228 SH
			(SR0228 SEG 0080/1275)
			MFC BEGIN = E
		S 0004/0000	LENGTH(AH 1370 BK 0000)

DIR: B TOTAL LEN: .936 MI. DIST: 10-2 SR: 3016
LEFT MUN: CRANBERRY T RIGHT MUN: CRANBERRY T

```
004944 FT                    004944 FT
                             7034/0000 LENGTH(AH 3103 BK 0446)
                             INTER-AHD PLAINS CHURCH RD
                             0030/0446 (TWP )
004498 FT                    004498 FT 2 0 10122 0 00 0045+42
                           S 0030/0000 LENGTH(AH 0446 BK 2098)

002400 FT                    002400 FT 2 0 10122 0 00 0023+74
                                       HOPE RD
                                       (T309)
                        ==   S 0020/0000 LENGTH(AH 2098 BK 2400)

000000 FT                    000000 FT 2 0 10122 0 00 0000+00
                                 NC PLAINS CHURCH RD
                                       FRANKLIN RD
                                       (SR3021 SEG 0090/0000)
                             INTER-BK  ENGLISH DR
                                       (TWP )
                                       MFC BEGIN = E
                           S 0010/0000 LENGTH(AH 2400 BK 0000)
```

DIR: B TOTAL LEN: 7.847 MI. DIST: 10-2 SR: 3015
LEFT MUN: EVANS CITY B RIGHT MUN: EVANS CITY B

041430 FT

041430 FT
INTER-AHD WASHINGTON ST
(BORO)
MAIN ST
(SR0068 SEG 0170/0309)

DIR: B TOTAL LEN: 7.847 MI. DIST: 10-2 SR: 3015

LEFT MUN: EVANS CITY B		RIGHT MUN: EVANS CITY B	
		0180/2817	
			HARMONY AL
		0180/2588	(BORO)
			JEFFERSON ST
		0180/2344	(BORO)
			CENTER AL
		0180/2147	(BORO)
			JACKSON ST
		0180/1877	(BORO)
		0180/1798	BMSEN 10/3015/0180/1783
			1 0 00309 0 02 0406+53
			TR BREAKNECK
		0180/1783	BMSBG 10/3015/0180/1783
			VAN BUREN ST
		0180/1611	(BORO)
			HARRISON ST
		0180/1343	(BORO)
			SOUTH ST
		0180/0803	(BORO)
MAPLE AV (BORO)	0180/0680		
	038613 FT	038613 FT	1 0 00309 0 01 0386+20
			FIRST ST
			(BORO)
		S 0180/0000	LENGTH(AH 2817 BK 2583)
			SECOND ST
		0170/2135	(BORO)
			THIRD ST
		0170/1689	(BORO)
WASHINGTON AV (BORO)	0170/1217		
			MAY LN
		0170/0863	(T374)
			EVANS CITY
		0170/0837	FORWARD T
			TRIB TO BREAKNECK CREEK
			STRUCTURE LENGTH 10 FT
		0170/0775	BMSID 10/3015/0170/0775
	036030 FT	036030 FT	1 0 00309 0 01 0360+32
BIRCH ST (T322)	0170/0000	NC WASHINGTON ST S 0170/0000	LENGTH(AH 2583 BK 2572)
GLENWOOD AV (T321)	0160/2245		
			SENECA LN
		0160/1381	(TWP)

DIR: B TOTAL LEN: 7.847 MI. DIST: 10-2 SR: 3015
LEFT MUN: FORWARD T RIGHT MUN: FORWARD T

	033458 FT		033458 FT 1 0 00309 0 01 0334+40 WATTERS STATION RD (TB30)
			0160/0000 LENGTH(AH 2572 BK 2844)
			TR BREAKNECK STRUCTURE LENGTH 11 FT
			0150/1944 BMSID 10/3015/0150/1944
	030614 FT		030614 FT 1 0 00309 0 01 0305+93 (APRA) BASF CORPORATION
BASF CORPORATION (PRDR)	0150/0000	POI	0150/0000 LENGTH(AH 2844 BK 2849)
			FORWARD
			0140/1735 ADAMS T
BASF CORPORATION (PRDR)	0140/1661	POI	0140/1661 (APRA) BASF CORPORATION
ADAMS CALLERY B	0140/1325		
	027765 FT		027765 FT 1 0 00309 0 01 0277+58 MARBURGER RD (T358)
KLINE AV (SR3014 SEG 0060/1814)	0140/0000		0140/0000 LENGTH(AH 2849 BK 2273)
			TR BREAKNECK STRUCTURE LENGTH 12 FT
			0130/2093 BMSID 10/3015/0130/2093
			SPRING DR
			0130/1300 (T661)
CENTER ST (BORO)	0130/0664	POI	0130/0664 (APRA) HERRVOSS
	025492 FT		025492 FT 1 0 00309 0 01 0254+76
			0130/0000 LENGTH(AH 2273 BK 2627)
CALLERY ADAMS T	0120/2328		
			CALOMA LN

DIR: B TOTAL LEN: 7.847 MI. DIST: 10-2 SR: 3015
LEFT MUN: ADAMS T RIGHT MUN: ADAMS T

			0120/1361 (PRDR)
1 0 00309 0 01 0228+35	022865 FT		022865 FT
MYOMA RD (SR3017 SEG 0070/1198)	0120/0000		5 0120/0000 LENGTH(AH 2627 BK 2861)
			UNION CHURCH RD
			0110/2080 (SR3017 SEG 0080/0000)
			OLIVIA LN
			0110/1455 (TWP)
	020004 FT		020004 FT 1 0 00309 0 01 0200+03
			VILLAGE: MYOMA
			TRIB TO BREAKNECK CR.
			STRUCTURE LENGTH 10 FT
			BMSID 10/3015/0110/0000
			5 0110/0000 LENGTH(AH 2861 BK 2105)
	017899 FT		017899 FT 1 0 00309 0 01 0178+90
			5 0100/0000 LENGTH(AH 2105 BK 2223)
			0090/0050 BMSEN 10/3015/0090/0000
	015676 FT		015676 FT 1 0 00309 0 01 0156+72
			BREAKNECK CR
			BMSBG 10/3015/0090/0000
			5 0090/0000 LENGTH(AH 2223 BK 2339)
JONES LN (PRDR)	0080/2268		0080/1888 (AAR 145743C)#TRKS 01
BLACK ROCK BL (TWP)	0080/1144		
	013337 FT		013337 FT 1 0 00309 0 01 0133+23

DIR: B TOTAL LEN: 7.847 MI. DIST: 10-2 SR: 3015
LEFT MUN: ADAMS T RIGHT MUN: ADAMS T

HUTCHMAN RD
(T354)
0080/0000 LENGTH(AH 2339 BK 2607)

NC MARS EVANS CITY RD
ADAMS
0070/0990 MARS B

SCHOOL ST
(BORO) 0070/0088
010730 FT

010730 FT 1 0 00309 0 01 0107+26
NC CROWE ST
SCHOOL ST
(BORO)
0070/0000 LENGTH(AH 2607 BK 1293)

MAGEE ST
(BORO) 0060/1012

CLARK ST
0060/0773 (BORO)

SECOND ST
(BORO) 0060/0415
ARCH ST
(BORO) 0060/0205

ARCH ST
0060/0187 (BORO)
NC CROWE AV
1 0 00309 0 01 0094+48 009437 FT
009437 FT PITTSBURG ST
(BORO)
PITTSBURG ST
(SR3019 SEG 0050/0837) 0060/0000
0060/0000 LENGTH(AH 1293 BK 0665)
PITTSBURGH ST
0050/0649 (SR3019 SEG 0050/0837)
GRAND AV
0050/0092 (BORO)
0050/0022 BMSEN 10/3015/0050/0000
008772 FT
008772 FT 1 0 00309 0 00 0087+52
TR BREAKNECK
BMSBG 10/3015/0050/0000
0050/0000 LENGTH(AH 0665 BK 0499)
BRICKYARD RD
(T531)
MARS
0040/0177 ADAMS T

RESERVE AL
(BORO) 0040/0156
008273 FT
008273 FT 1 0 00309 0 00 0082+00

DIR: B TOTAL LEN: 7.847 MI. DIST: 10-2 SR: 3015
LEFT MUN: ADAMS T RIGHT MUN: ADAMS T

EAST ST (T532)	0040/0000		NC IRVINE ST S 0040/0000 LENGTH(AH 0499 BK 1549)
PENN ST (T534)	0030/0611		
	006724 FT		0030/0050 MFC BEGIN = C 006724 FT 1 0 00309 0 00 0067+76 MARS RD (SR0228 SEG 0126/0000) (SR0228 SEG 0127/0000)
			S 0030/0000 LENGTH(AH 1549 BK 3574)
OAK AL (CONN)	0020/3397		
	003150 FT		0020/0020 BMSEN 10/3015/0020/0000 003150 FT 1 0 00309 0 00 0031+46 VILLAGE: DOWNIEVILLE TR BREAKNECK CREEK BMSBG 10/3015/0020/0000
			S 0020/0000 LENGTH(AH 3574 BK 3150)
CAMP TREES RD (T529)	0010/2817		DOWNIEVILLE RD 0010/2817 (T529)
TOWNSHIP 0562 RT (T562)	0010/0090 000000 FT		000000 FT 1 0 00309 0 00 0000+00 NC MARS VALENCIA RD * REF-BK MARS VALENCIA RD (SR4059 SEG 0010/0740) MFC BEGIN = D BK-ALLEGHENY (02)
			S 0010/0000 LENGTH(AH 3150 BK 0000)

DIR: B TOTAL LEN: 2.332 MI. DIST: 10-2 SR: 3014
LEFT MUN: CALLERY B RIGHT MUN: CALLERY B

012311 FT

2 0 10102 0 00 0104+04 010497 FT
MAIN ST ET
(T321) 0060/0000

EUCLID ST
(BORO) 0050/0648

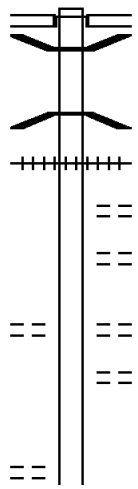

012311 FT
INTER-AHD MARBURGER RD
(T358)
MARS-EVANS CITY RD
0060/1814 (SR3015 SEG 0140/0000)
0060/1231 BMSEN 10/3014/0060/1191
2 0 10102 0 00 0115+83
BREAKNECK CR
0060/1191 BMSBG 10/3014/0060/1191

0060/0371 (AAR 145749T)#TRKS 01
RAILROAD ST
0060/0267 (BORO)
MIDDLE LN
0060/0138 (BORO)
010497 FT MAIN ST
(T321)
5 0060/0000 LENGTH(AH 1814 BK 1996)
CHERRY AL
0050/1833 (BORO)

DIR: B TOTAL LEN: 2.332 MI. DIST: 10-2 SR: 3014
LEFT MUN: CALLERY B RIGHT MUN: CALLERY B

LEFT MUN: CALLERY B		RIGHT MUN: CALLERY B
		ELGIN'S LN
	==	0050/0515 (BORO)
MELROSE AV (BORO)		
0050/0310	==	
008501 FT		008501 FT 2 0 10102 0 00 0084+13
		CALLERY
		ADAMS T
	----	5 0050/0000 LENGTH(AH 1996 BK 2593)
		CLOVERDALE DR
	==	0040/2492 (T990)
		CLOVERDALE DR
	==	0040/2074 (T990)
		CALLERY RD
		(T920)
	==	NC KLINE AV
005908 FT		005908 FT 2 0 10102 0 00 0059+19
		5 0040/0000 LENGTH(AH 2593 BK 1002)
004906 FT		004906 FT 2 0 10102 0 00 0049+35
		WOLFE RUN
		STRUCTURE LENGTH 32 FT
		BMSID 10/3014/0030/0000
	>--<	5 0030/0000 LENGTH(AH 1002 BK 1849)
WILDERNESS TR (PRDR)		
0020/1174	==	
003057 FT		003057 FT 2 0 10102 0 00 0029+38
		5 0020/0000 LENGTH(AH 1849 BK 3057)
		ADAMS
	----	0010/2850 CRANBERRY T
		WOLFE RUN RD
	==	0010/1137 (T327)
		NC CALLERY RD
		FRANKLIN RD
2 0 10102 0 00 0000+00 000000 FT		000000 FT (SR3021 SEG 0110/0000)
FRANKLIN RD		MFC BEGIN = E
(SR3021 SEG 0110/0000) 0010/0000	>=<	5 0010/0000 LENGTH(AH 3057 BK 0000)

DIR: B TOTAL LEN: 3.098 MI. DIST: 10-2 SR: 3013
LEFT MUN: FORWARD T RIGHT MUN: FORWARD T

016358 FT

SPITHALER SCHOOL RD
(T354)
0050/2286

KRUGER CR
(TWP)
0050/0530
013380 FT

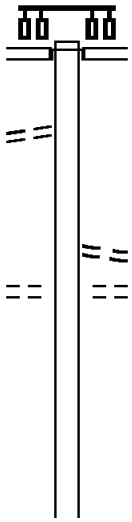

016358 FT
INTER-AHD LLOYDMONT BL
(T850)
EVANS CITY RD
(SR0068 SEG 0260/1308)
0050/2978

NURSERY RD
0050/1030 (T354)
NAUGHTON CR
0050/0530 (TWP)
013380 FT 2 0 10095 0 00 0135+00
S 0050/0000 LENGTH(AH 2978 BK 3716)

DIR: B TOTAL LEN: 3.098 MI. DIST: 10-2 SR: 3013
LEFT MUN: FORWARD T RIGHT MUN: FORWARD T

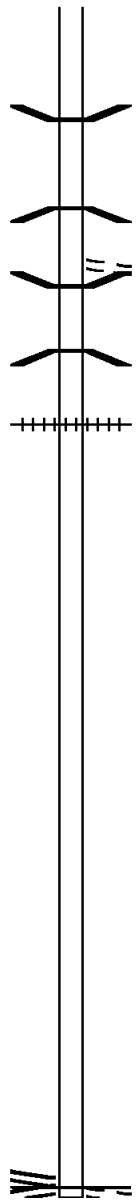

		0040/0018 BMSEN 10/3013/0040/0000
	009664 FT	009664 FT 2 0 10095 0 00 0097+77
		TR CONNOQUENESSING CR
		BMSBG 10/3013/0040/0000
		S 0040/0000 LENGTH(AH 3716 BK 2830)
		ECKSTEIN RD
		0030/2363 (T435)
		0030/2317 BMSEN 10/3013/0030/2171
		2 0 10095 0 00 0091+11
		CONNOQUEN CR
		0030/2171 BMSBG 10/3013/0030/2171
		0030/1202 (AAR 145781L)#TRKS 01
	006834 FT	006834 FT 2 0 10095 0 00 0069+40
		S 0030/0000 LENGTH(AH 2830 BK 3433)
	003401 FT	003401 FT 2 0 10095 0 00 0034+32
		S 0020/0000 LENGTH(AH 3433 BK 3401)
		000000 FT
2 0 10095 0 00 0000+00	000000 FT	NC REIBOLD RD
BROWNSDALE RD		BEACON RD
(SR3010 SEG 0080/0000)		(T831)
BROWNSDALE RD		MFC BEGIN = E
(SR3010 SEG 0080/0000)	0010/0000	S 0010/0000 LENGTH(AH 3401 BK 0000)

DIR: B TOTAL LEN: 3.793 MI. DIST: 10-2 SR: 3012
LEFT MUN: MIDDLESEX T RIGHT MUN: MIDDLESEX T

020025 FT

020025 FT
INTER-AHD CRUIKSHANK RD
(T487)
WILLIAM FLINN HW
(SR0008 SEG 0091/0000)
0090/2121 (SR0008 SEG 0090/0000)

017904 FT

017904 FT 2 0 10013 0 00 0178+91
S 0090/0000 LENGTH(AH 2121 BK 1907)

015997 FT

015997 FT 2 0 10013 0 00 0159+84
S 0080/0000 LENGTH(AH 1907 BK 2348)

MCDONNELL LN
(TWP)
0070/2221

013649 FT

013649 FT 2 0 10013 0 00 0136+05
SHELDON RD
(T384)
S 0070/0000 LENGTH(AH 2348 BK 2625)

SHELDON RD
(T384)
0070/0000

011024 FT

011024 FT 2 0 10013 0 00 0109+79
S 0060/0000 LENGTH(AH 2625 BK 1814)

DIR: B TOTAL LEN: 3.793 MI. DIST: 10-2 SR: 3012
LEFT MUN: MIDDLESEX T RIGHT MUN: MIDDLESEX T

		RBR	0050/0051 BMSEN 10/3012/0050/0015
	009210 FT		009210 FT 2 0 10013 0 00 0091+72
			P3
			TR GLADE RUN
		RBR	BMSBG 10/3012/0050/0015
			S 0050/0000 LENGTH(AH 1814 BK 2640)
			MIDDLESEX
			0040/0150 ADAMS T
	006570 FT		006570 FT 2 0 10013 0 00 0066+81
			S 0040/0000 LENGTH(AH 2640 BK 1268)
			NC CRUIKSHANK RD
2 0 10013 0 00 0052+63	005302 FT		005302 FT THREE DEGREE RD
THREE DEGREE RD			(T382)
(SR3011 SEG 0010/0000)	0030/0000		S 0030/0000 LENGTH(AH 1268 BK 1497)
	003805 FT		003805 FT 2 0 10013 0 00 0037+72
			ADAMS
			FORWARD T
			S 0020/0000 LENGTH(AH 1497 BK 3805)
	000000 FT		000000 FT 2 0 10013 0 00 0000+00
			NC WEST RD
			VALENCIA RD
			(SR3007 SEG 0120/1215)
			MFC BEGIN = D
			S 0010/0000 LENGTH(AH 3805 BK 0000)

DIR: B TOTAL LEN: 2.075 MI. DIST: 10-2 SR: 3011
LEFT MUN: PENN T RIGHT MUN: PENN T

010958 FT

010958 FT
INTER-AHD THREE DEGREE RD
(T850)
BROWNSDALE RD
0050/2469 (SR3010 SEG 0130/0000)

DIR: B TOTAL LEN: 2.075 MI. DIST: 10-2 SR: 3011
LEFT MUN: PENN T RIGHT MUN: PENN T

```
2 0 10092 0 01 0085+88 008489 FT                    008489 FT
BROWN RD
(T382)                  0050/0000                   0050/0000 LENGTH(AH 2469 BK 1781)

                        006708 FT                   006708 FT 2 0 10092 0 01 0066+14
                                                    0040/0000 LENGTH(AH 1781 BK 2347)
                                                              PENN
                                                    0030/2161 FORWARD T

                        004361 FT                   004361 FT 2 0 10092 0 00 0043+43
                                                              ROYAL OAK DR
                                                              (T491)
                                                    0030/0000 LENGTH(AH 2347 BK 2997)

                        001364 FT                   001364 FT 2 0 10092 0 00 0013+40
                                                              FORWARD
                                                              ADAMS T
                                                    0020/0000 LENGTH(AH 2997 BK 1364)

                        000000 FT                   000000 FT 2 0 10092 0 00 0000+00
                                                              CRUIKSHANK RD
                                                              (SR3012 SEG 0030/0000)
                                                         NC THREE DEGREE RD
                                                    INTER-BK  THREE DEGREE RD
                                                              (T382)
CRUIKSHANK RD                                                 MFC BEGIN = E
(SR3012 SEG 0030/0000)  0010/0000                   0010/0000 LENGTH(AH 1364 BK 0000)
```

DIR: B TOTAL LEN: 8.121 MI. DIST: 10-2 SR: 3010
LEFT MUN: PENN T RIGHT MUN: PENN T

042880 FT

042880 FT
INTER-AHD CHURCH RD
(T492)
PITTSBURGH RD
(SR0008 SEG 0111/1178)
0170/1406 (SR0008 SEG 0110/1178)
ASHMONT DR
ORCHARD LN
(T378) 0170/0892 == == 0170/0892 (T921)

2 0 10014 0 03 0415+00 041474 FT
CRESTMONT DR
(T381) 0170/0000 == 041474 FT
0170/0000 LENGTH(AH 1406 BK 2455)

039019 FT

039019 FT 2 0 10014 0 03 0390+44
0160/0000 LENGTH(AH 2455 BK 2568)

0150/1154 BMSEN 10/3010/0150/1139
2 0 10014 0 03 0375+55
TR GLADE RUN
0150/1139 BMSBG 10/3010/0150/1139

JONES RD
== 0150/0107 (T380)
036451 FT
2 0 10014 0 03 0364+33 036451 FT
POWELL RD
(T380) 0150/0000 ==
0150/0000 LENGTH(AH 2568 BK 2491)

DIR: B TOTAL LEN: 8.121 MI. DIST: 10-2 SR: 3010
LEFT MUN: PENN T RIGHT MUN: PENN T

	033960 FT		033960 FT 2 0 10014 0 03 0339+48 ROYAL OAK DR (T491) S 0140/0000 LENGTH(AH 2491 BK 2039)
2 0 10014 0 03 0318+98 THREE DEGREE RD (T850)	031921 FT 0130/0000		031921 FT THREE DEGREE RD (SR3011 SEG 0050/2469) S 0130/0000 LENGTH(AH 2039 BK 2939)
	028982 FT		028982 FT 2 0 10014 0 03 0289+56 S 0120/0000 LENGTH(AH 2939 BK 2276)
MERIDIAN RD (SR3007 SEG 0160/0000)	026706 FT 0110/0000		026706 FT 2 0 10014 0 03 0267+01 VALENCIA RD (SR3007 SEG 0160/0000) S 0110/0000 LENGTH(AH 2276 BK 2650)
			PENN 0100/1624 FORWARD T
	024056 FT		024056 FT 2 0 10014 0 03 0240+51 S 0100/0000 LENGTH(AH 2650 BK 2598)

DIR: B TOTAL LEN: 8.121 MI. DIST: 10-2 SR: 3010
LEFT MUN: FORWARD T RIGHT MUN: FORWARD T

021458 FT

021458 FT 2 0 10014 0 03 0213+86
0090/0000 LENGTH(AH 2598 BK 2649)

2 0 10014 0 03 0186+73 018809 FT
BEACON RD
(T831)
REIBOLD RD
(SR3013 SEG 0010/0000) 0080/0000

018809 FT

0080/0000 LENGTH(AH 2649 BK 3985)

CRITCHLOW SCHOOL RD
0070/2951 (T382)

014824 FT

014824 FT 2 0 10014 0 03 0148+60
0070/0000 LENGTH(AH 3985 BK 3008)

GLADE RUN RD
0060/0706 (T388)

SPITHALER SCHOOL RD
(T354) 0060/0249

RBR

0060/0120 BMSEN 10/3010/0060/0000
011816 FT 011816 FT 2 0 10014 0 01 0117+52
P3
GLADE RUN
BMSBG 10/3010/0060/0000

RBR

0060/0000 LENGTH(AH 3008 BK 1337)

DIR: B TOTAL LEN: 8.121 MI. DIST: 10-2 SR: 3010
LEFT MUN: FORWARD T RIGHT MUN: FORWARD T

BROWNS MILL RD
0050/1279 (T354)

010479 FT
010479 FT 2 0 10014 0 01 0103+17
0050/0000 LENGTH(AH 1337 BK 2800)

007679 FT
007679 FT 2 0 10014 0 01 0075+13
0040/0000 LENGTH(AH 2800 BK 2388)

005291 FT
005291 FT 2 0 10014 0 01 0051+25
TUNNEL RD
(T409)
0030/0000 LENGTH(AH 2388 BK 2723)

002568 FT
002568 FT 2 0 10014 0 01 0023+84
0020/0000 LENGTH(AH 2723 BK 2568)

000000 FT
000000 FT 2 0 10014 0 01 0000+00
NC BROWNSDALE RD
EVANS CITY RD
(SR0068 SEG 0220/0000)
MFC BEGIN = D
0010/0000 LENGTH(AH 2568 BK 0000)

DIR: B TOTAL LEN: .000 MI. DIST: 10-2 SR: 3009
LEFT MUN: CENTER T RIGHT MUN: CENTER T

000000 FT		000000 FT
		7024/0000 LTH AH 000100 BK 002490
000000 FT		000000 FT
		7020/0000 LENGTH(AH 2490 BK 2245)
000000 FT		000000 FT
		7010/0000 LENGTH(AH 2245 BK 0000)

DIR: B TOTAL LEN: 18.969 MI. DIST: 10-2 SR: 3007
LEFT MUN: CENTER T RIGHT MUN: CENTER T

	100155 FT		100155 FT WILLIAM FLINN HW (SR0008 SEG 0470/3319)
			0370/0515
	099640 FT		099640 FT 2 0 10015 0 01 0590+70
			5 0370/0000 LENGTH(AH 0515 BK 3143)
	096497 FT		096497 FT 2 0 10015 0 01 0559+19
			5 0360/0000 LENGTH(AH 3143 BK 2274)
2 0 10015 0 01 0536+60 BREWSTER RD (T441)	094223 FT		094223 FT
	0350/0000	==	5 0350/0000 LENGTH(AH 2274 BK 3158) BREWSTER RD
		==	0340/2812 (T441)

DIR: B TOTAL LEN: 18.969 MI. DIST: 10-2 SR: 3007
LEFT MUN: CENTER T RIGHT MUN: CENTER T

```
091065 FT                091065 FT 2 0 10015 0 01 0505+02
                       S 0340/0000 LENGTH(AH 3158 BK 2285)

088780 FT                088780 FT 2 0 10015 0 01 0482+45
                               NC BENBROOK RD
                                  LIONS RD
                                  (T694)
                    ==   S 0330/0000 LENGTH(AH 2285 BK 1832)

                         0320/0021 BMSEN 10/3007/0320/0000
086948 FT                086948 FT 2 0 10015 0 01 0464+32
                               NC VALENCIA RD
                                  CROOKED RUN
                                  BMSBG 10/3007/0320/0000
                       S 0320/0000 LENGTH(AH 1832 BK 2117)

                                  CENTER
                         0310/0611 BUTLER T
                                       SR0422 WB
                         0310/0034 OP ID 10/0422/0291/0674
084831 FT                084831 FT 2 0 10015 0 01 0443+55
                                       SR0422 EB
                                  OP ID 10/0422/0290/0675
                       S 0310/0000 LENGTH(AH 2117 BK 1928)

                                  GREENWOOD DR
                    == ==  0300/0059 (T339)
082903 FT                082903 FT 2 0 10015 0 00 0422+95
                                  TR LT CONNOQUEN CR
                                  STRUCTURE LENGTH 17 FT
                                  BMSID 10/3007/0300/0000
                       S 0300/0000 LENGTH(AH 1928 BK 2888)
```

DIR: B TOTAL LEN: 18.969 MI. DIST: 10-2 SR: 3007
LEFT MUN: BUTLER T RIGHT MUN: BUTLER T

				BENBROOK PL
			==	0290/0934 (PRDR)
	080015 FT			080015 FT 2 0 10015 0 00 0393+64
BRYSON RD				NC MERIDIAN RD
(TWP)	0290/0000	==		5 0290/0000 LENGTH(AH 2888 BK 3296)
BRYSON DR				
(TWP)	0280/2571	==		
TECHNOLOGY DR				
(TWP)	0280/0995	==		
				TUDOR DR
			==	0280/0986 (PRDR)
	076719 FT			076719 FT 2 0 10015 0 00 0360+67
				VILLAGE: MERIDIAN
				NC BENBROOK RD
				SR 0068 SH
				(SR0068 SEG 0360/1586)
				5 0280/0000 LENGTH(AH 3296 BK 2706)
				LAWRENCE AV
			==	0270/2287 (TWP)
				WHITESTOWN RD
				(SR3002 SEG 0020/0000)
				0270/1821
				DELASON AV
			==	0270/1056 (TWP)
2 0 10015 0 00 0332+52	074013 FT			074013 FT PINECREST CT
FORTIETH ST				(PRDR)
(TWP)	0270/0000	==	==	5 0270/0000 LENGTH(AH 2706 BK 2444)
				HEATHER DR
			==	0260/1796 (TWP)
DEER RUN DR				
(PRDR)	0260/1417	==		
				LEA DR

DIR: B TOTAL LEN: 18.969 MI. DIST: 10-2 SR: 3007
LEFT MUN: BUTLER T RIGHT MUN: BUTLER T

LEFT		RIGHT	
		==	0260/1026 (TWP)
BUTTERCUP RD (TWP)	0260/0298 ==		
	071569 FT		071569 FT 2 0 10015 0 00 0309+23
			HOPEWELL AV (TWP)
		==	S 0260/0000 LENGTH(AH 2444 BK 2976)
WINTERWOOD DR (TWP)	0250/2138 ==		DERSHIMER AV
		==	0250/2138 (TWP)
		==	HIGHLAND AV 0250/1681 (TWP)
		==	HIGHLAND AV 0250/1628 (TWP)
FONTANA ST (TWP)	0250/1622 ==		LORING ST
		==	0250/1622 (TWP)
		==	ROE AV 0250/1206 (TWP)
			SAWMILL RUN RD
		==	0250/0369 (TWP)
2 0 10015 0 00 0286+25 068593 FT			068593 FT
CUPPS RD (TWP)	0250/0000 ==		S 0250/0000 LENGTH(AH 2976 BK 2448)
			SILVER DR
		==	0240/1857 (TWP)
2 0 10015 0 00 0255+26 066145 FT			066145 FT
REIBER RD (T830)	0240/0000 ==		S 0240/0000 LENGTH(AH 2448 BK 3291)
AFTON DR (TWP)	0230/2799 ==		
			MILT MILLER RD
		==	0230/2582 (TWP)
	062854 FT		062854 FT 2 0 10015 0 00 0222+39
			VILLAGE: MERIDIAN
			MC CALMONT RD
			(SR3004 SEG 0010/0000)

DIR: B TOTAL LEN: 18.969 MI. DIST: 10-2 SR: 3007
LEFT MUN: BUTLER T RIGHT MUN: BUTLER T

			0230/0000 LENGTH(AH 3291 BK 3252)
POWDER MILL RUN RD (T450)	0220/2259		
	059602 FT		059602 FT 2 0 10015 0 00 0190+32 BUTLER PENN T
			0220/0000 LENGTH(AH 3252 BK 2970)
2 0 10015 0 00 0160+35	056632 FT		056632 FT
SMITH RD (T453)	0210/0000		0210/0000 LENGTH(AH 2970 BK 1496)
			RAILROAD ST
			0200/0610 (T453)
			0200/0606 (AAR 145783A)#TRKS 01 LEWIS AL
			0200/0542 (PRDR)
MAIN ST (T651)	0200/0391		0200/0391 (T451) MAIN ST
			0200/0264 BMSEN 10/3007/0200/0169 2 0 10015 0 00 0146+99 CONNOQUEN CR
			0200/0169 BMSBG 10/3007/0200/0169
CREEK RD (T503)	0200/0127		
	055136 FT		055136 FT 2 0 10015 0 00 0145+39 VILLAGE: RENFREW RENFREW RD (SR3006 SEG 0010/0000)
			0200/0000 LENGTH(AH 1496 BK 3688)

DIR: B TOTAL LEN: 18.969 MI. DIST: 10-2 SR: 3007
LEFT MUN: PENN T RIGHT MUN: PENN T

051448 FT

051448 FT 2 0 10015 0 00 0108+49
BEACON LIGHT RD
(T501)
== 0190/0000 LENGTH(AH 3688 BK 2575)

2 0 10015 0 00 0082+72 048873 FT
BEACON RD
(T831) 0180/0000 == ==

048873 FT BEACON RD
(T860)
0180/0000 LENGTH(AH 2575 BK 3555)

045318 FT

045318 FT 2 0 10011 0 03 0355+48
0170/0000 LENGTH(AH 3555 BK 2148)

MONROE RD
== 0160/0723 (T493)

NC MERIDIAN RD
2 0 10011 0 03 0334+00 043170 FT
BROWNSDALE RD
(SR3010 SEG 0110/0000) 0160/0000

043170 FT BROWNSDALE RD
(SR3010 SEG 0110/0000)
0160/0000 LENGTH(AH 2148 BK 3193)

PENN
---- 0150/1914 FORWARD T

DISTILLERY RD
== 0150/1024 (T382)

DIR: B TOTAL LEN: 18.969 MI. DIST: 10-2 SR: 3007
LEFT MUN: FORWARD T RIGHT MUN: FORWARD T

CRITCHLOW SCHOOL RD
(T382) 0150/0524
2 0 10011 0 03 0302+38 039977 FT 039977 FT
LEISIE RD
(T407) 0150/0000 0150/0000 LENGTH(AH 3193 BK 2632)

037345 FT 037345 FT 2 0 10011 0 03 0274+87
0140/0000 LENGTH(AH 2632 BK 2668)

2 0 10011 0 03 0249+33 034677 FT 034677 FT
GLADE RUN RD
(T388) 0130/0000 0130/0000 LENGTH(AH 2668 BK 3040)

0120/1596 BMSEN 10/3007/0120/1586
2 0 10011 0 02 0233+88
TR GLADE RUN
0120/1586 BMSBG 10/3007/0120/1586
WEST RD
0120/1215 (SR3012 SEG 0010/0000)

0120/0070 BMSEN 10/3007/0120/0000
031637 FT 031637 FT 2 0 10011 0 02 0218+02
GLADE RUN
BMSBG 10/3007/0120/0000
0120/0000 LENGTH(AH 3040 BK 2904)

WATTERS STATION RD
(T830) 0110/2723

FORWARD
0110/1425 ADAMS T

DIR: B TOTAL LEN: 18.969 MI. DIST: 10-2 SR: 3007
LEFT MUN: FORWARD T RIGHT MUN: FORWARD T

2 0 10011 0 02 0188+77 028733 FT UNION CHURCH RD (SR3017 SEG 0110/3067) 0110/0000			028733 FT S 0110/0000 LENGTH(AH 2904 BK 3366)
025367 FT			025367 FT 2 0 10011 0 01 0155+20 S 0100/0000 LENGTH(AH 3366 BK 2014)
023353 FT			023353 FT 2 0 10011 0 01 0134+90 HUCH RD (T403) S 0090/0000 LENGTH(AH 2014 BK 3798)
FETZER RD (T403) 0080/1655	==		
019555 FT			019555 FT 2 0 10011 0 00 0096+60 HAMMOND RD (T401) S 0080/0000 LENGTH(AH 3798 BK 1036)
2 0 10011 0 00 0085+80 018519 FT HUTCHMAN RD (T401) 0070/0000	==		018519 FT S 0070/0000 LENGTH(AH 1036 BK 2344)

DIR: B TOTAL LEN: 18.969 MI. DIST: 10-2 SR: 3007
LEFT MUN: ADAMS T RIGHT MUN: ADAMS T

	016175 FT			016175 FT 2 0 10011 0 00 0062+23 NC VALENCIA RD THREE DEGREE RD (T386)
			==	S 0060/0000 LENGTH(AH 2344 BK 3165)
TAYLOR RIDGE LN (TWP)	0050/1654	==		
HOLLYBERRY CT (TWP)	0050/0738	==		
	013010 FT			013010 FT 2 0 10011 0 00 0029+12 S 0050/0000 LENGTH(AH 3165 BK 2815)
GABRIEL RD (TWP)	0040/2610	==		
				TINDALL RD
			==	0040/2340 (T384)
LONGMORE RD (TWP)	0040/1372	==		
CHANCELLOR CT (TWP)	0040/0257	==		
	010195 FT			010195 FT 1 1 01068 0 00 0066+53 DAVIDSON RD (T384)
			==	S 0040/0000 LENGTH(AH 2815 BK 1979)
DOC'S WY (TWP)	0034/1749	==		
	008216 FT			008216 FT 1 1 01068 0 00 0052+90 MARS CRIDER RD (SR0228 SEG 0160/0000)
MARS CRIDER RD (SR0228 SEG 0160/0000)	0034/0000			S 0034/0000 LENGTH(AH 1979 BK 2109)
FROM 0228/0150 SH (CONN)	0030/1908	==		

DIR: B TOTAL LEN: 18.969 MI. DIST: 10-2 SR: 3007
LEFT MUN: ADAMS T RIGHT MUN: ADAMS T

SENATE CT
(TWP)
0030/0464
006107 FT

006107 FT 1 1 01068 0 00 0034+15
DENNY RD
(T395)
0030/0000 LENGTH(AH 2109 BK 3158)

CONSTITUTION BL
(T924)
0020/2772

DOWNIEVILLE RD
(T529)
0020/2141

VALLEY BROOK DR
0020/1944 (PRDR)

VALLEY BROOK DR
0020/1277 (PRDR)

JAMESTOWN CT
(PRDR)
0020/0029
002949 FT

002949 FT 1 1 01068 0 00 0000+00
ADAMS
VALENCIA B
0020/0000 LENGTH(AH 3158 BK 2949)

HAYS ST
0010/1138 (BORO)
CROSSVALE ST
0010/0765 (BORO)
STERRETT ST
0010/0340 (BORO)
0010/0306 (AAR 145736S)#TRKS 01
RAILROAD ST
0010/0173 (BORO)
0010/0027 BMSEN 10/3007/0010/0000
000000 FT
000000 FT 2 0 10011 0 00 0000+01
NC THREE DEGREE RD
REF-BK BABCOCK BL
(SR4031 SEG 0180/3070)
BREAKNECK CR
BMSBG 10/3007/0010/0000
MFC BEGIN = D
BK-ALLEGHENY (02)
0010/0000 LENGTH(AH 2949 BK 0000)

DIR: B TOTAL LEN: 2.111 MI. DIST: 10-2 SR: 3006
LEFT MUN: PENN T RIGHT MUN: PENN T

011146 FT

011146 FT
INTER-AHD MAHARG RD
(T503)
PITTSBURGH RD
(SR0008 SEG 0201/0651)
0040/2045 (SR0008 SEG 0200/0627)

DIR: B TOTAL LEN: 2.111 MI. DIST: 10-2 SR: 3006
LEFT MUN: PENN T RIGHT MUN: PENN T

			THORNBROOK DR
		0040/0225	(T923)
		0040/0126	BMSEN 10/3006/0040/0107
			2 0 10011 0 04 0487+96
			TR THORN CR
		0040/0107	BMSBG 10/3006/0040/0107
	009101 FT	009101 FT	2 0 10011 0 04 0486+93
			THREE DEGREE RD
			(T861)
		0040/0000	LENGTH(AH 2045 BK 3204)
	005897 FT	005897 FT	2 0 10108 0 01 0059+89
		0030/0000	LENGTH(AH 3204 BK 2376)
2 0 10108 0 01 0036+55	003521 FT	003521 FT	
HICKS RD			
(T505)	0020/0000	0020/0000	LENGTH(AH 2376 BK 3521)
	000000 FT	000000 FT	2 0 10108 0 00 0000+00
			NC RENFREW RD
			MERIDIAN RD
			(SR3007 SEG 0200/0000)
			MFC BEGIN = D
		0010/0000	LENGTH(AH 3521 BK 0000)

DIR: B TOTAL LEN: .901 MI. DIST: 10-2 SR: 3005
LEFT MUN: BUTLER T RIGHT MUN: BUTLER T

004756 FT

004756 FT WILLIAM FLINN HW
(SR0008 SEG 0281/0000)
0020/2202 (SR0008 SEG 0280/0000)

002554 FT

002554 FT 2 0 10154 0 00 0025+54
S 0020/0000 LENGTH(AH 2202 BK 2554)

2 0 10154 0 00 0000+00 000000 FT
CLARK AV
(TWP)
THREE DEGREE RD
(SR3004 SEG 0060/1678) 0010/0000

000000 FT VOGEL RD
(SR3004 SEG 0060/1678)
NC THREE DEGREE RD
MFC BEGIN = D
S 0010/0000 LENGTH(AH 2554 BK 0000)

DIR: B TOTAL LEN: 3.286 MI. DIST: 10-2 SR: 3004
LEFT MUN: BUTLER T RIGHT MUN: BUTLER T

017352 FT

017352 FT OLD PLANK RD
0060/3016 (SR3003 SEG 0020/0000)

OAKHURST DR
0060/1705 (TWP)

DECATUR DR
(SR3005 SEG 0010/0000)
CLARK AV
(TWP) 0060/1678

014336 FT

014336 FT 2 0 10011 0 04 0529+76
NC VOGEL RD
CROSSLANDS RD
(TWP)
S 0060/0000 LENGTH(AH 3016 BK 2368)

RANDY DR
(TWP) 0050/2128
RANDY DR
(TWP) 0050/1590

011968 FT

011968 FT 2 0 10011 0 04 0506+99
NC THREE DEGREE RD
WILLIAM FLINN HW
(SR0008 SEG 0241/0876)
(SR0008 SEG 0240/0873)
S 0050/0000 LENGTH(AH 2368 BK 2872)

FOREST HS
(TWP) 0040/2412
ECKSTEIN RD
(TWP) 0040/1856

DIR: B TOTAL LEN: 3.286 MI. DIST: 10-2 SR: 3004
LEFT MUN: BUTLER T RIGHT MUN: BUTLER T

```
009096 FT                    009096 FT 2 0 10151 0 00 0091+05
                           S 0040/0000 LENGTH(AH 2872 BK 2815)

                                       BESSEMER AND LAKE ERIE
                             0030/0704 OVERPASS IS RR X-ING

                             0030/0547 BMSEN 10/3004/0030/0433
                                       2 0 10151 0 00 0067+46
                                       P3
                                       CONNOQUENESSING CR
                             0030/0433 BMSBG 10/3004/0030/0433
006281 FT                    006281 FT 2 0 10151 0 00 0063+03
                                       (AAR 145785N)#TRKS 01
                           S 0030/0000 LENGTH(AH 2815 BK 3206)

003075 FT                    003075 FT 2 0 10151 0 00 0030+89
                           S 0020/0000 LENGTH(AH 3206 BK 3075)

000000 FT                    000000 FT 2 0 10151 0 00 0000+00
                                 NC MCCALMONT RD
                                       MERIDIAN RD
                                       (SR3007 SEG 0230/0000)
                                       MFC BEGIN = D
                           S 0010/0000 LENGTH(AH 3075 BK 0000)
```

DIR: B TOTAL LEN: 3.123 MI. DIST: 10-2 SR: 3003
LEFT MUN: BUTLER CITY C RIGHT MUN: BUTLER CITY C

			S MAIN ST
PITTSBURGH RD	016492 FT		016492 FT (SR0008 SEG 0323/0000)
(SR0008 SEG 0322/0000)			(SR0008 SEG 0322/0000)
(SR0008 SEG 0323/0000)	0060/2018		0060/2018
			PITTSBURGH RD
			0060/1888 (CITY)
			NC PITTSBURGH RD
			THOMAS AV
			0060/1796 (CITY)
PEPPERLAND BL			
(CITY)	0060/1047		
			HOLCOMBE AV
			0060/0589 (TWP)
	014474 FT		014474 FT 2 0 10047 0 00 0017+23
			NC ROOSEVELT BL
			BUTLER CITY
			BUTLER T
			S 0060/0000 LENGTH(AH 2018 BK 2338)
ALHAMBRA DR			COVERDALE RD
(TWP)	0050/1575		0050/1575 (TWP)
GRANDVIEW BL			
(TWP)	0050/1180		
			PITTSBURGH PK
			0050/0366 (TWP)
	012136 FT		012136 FT 2 0 10047 0 00 0043+12
			MCQUISTION RD
			(SR2014 SEG 0010/0000)
			S 0050/0000 LENGTH(AH 2338 BK 3554)
WALTER ST			
(TWP)	0040/3534		
LITMAN DR			
(TWP)	0040/1798		

DIR: B TOTAL LEN: 3.123 MI. DIST: 10-2 SR: 3003
LEFT MUN: BUTLER T RIGHT MUN: BUTLER T

			BUTCHER RUN
			STRUCTURE LENGTH 29 FT
		0040/0064	BMSID 10/3003/0040/0064
	008582 FT	008582 FT	2 0 10110 0 00 0117+27
			CRISSWELL RD
			(TWP)
		0040/0000	LENGTH(AH 3554 BK 3426)
			DUTCHTOWN RD
		0030/2621	(TWP)
	005156 FT	005156 FT	2 0 10110 0 00 0082+90
		0030/0000	LENGTH(AH 3426 BK 2689)
			SPOONER DR
		0020/1961	(BORO)
STRATFORD DR			
(TWP)	0020/0497		
2 0 10110 0 00 0056+09	002467 FT	002467 FT	
VOGEL RD			MFC BEGIN = D
(SR3004 SEG 0060/3016)	0020/0000	0020/0000	LENGTH(AH 2689 BK 2467)
CROSSLANDS RD			HAMPTON COURT RD
(BORO)	0010/0804	0010/0804	(BORO)
GARDEN GROVE RD			
(BORO)	0010/0356		
			TOWNSHIP LINE RD
		0010/0125	(BORO)
	000000 FT	000000 FT	2 0 10110 0 00 0032+55
			NC OLD PLANK RD
		REF-BK	OLD PLANK RD
			(T833)
			MFC BEGIN = E
		0010/0000	LENGTH(AH 2467 BK 0000)

DIR: B TOTAL LEN: 3.478 MI. DIST: 10-2 SR: 3002
LEFT MUN: BUTLER T RIGHT MUN: BUTLER T

	018366 FT	018366 FT	HANSEN AV (SR3001 SEG 0020/0000)
HANSEN AV (SR3001 SEG 0020/0000)	0090/2782	0090/2782	
		0090/2724	LC TO ARMCO DR (CONN)
		0090/2621	LC TO ARMCO DR (CONN)
FROM 3001/0020 SH (CONN)	0090/2601		
		0090/2227	CHESAPEAKE ST (TWP)
		0090/0022	BMSEN 10/3002/0090/0000
	015584 FT	015584 FT	2 0 10046 0 00 0155+59 W.BUTLER CR.

DIR: B TOTAL LEN: 3.478 MI. DIST: 10-2 SR: 3002
LEFT MUN: BUTLER T RIGHT MUN: BUTLER T

LEFT		RIGHT	
			BMSBG 10/3002/0090/0000
		0090/0000	LENGTH(AH 2782 BK 1686)
			PIERCE AV
		0080/0991	(TWP)
FAIRGROUND HILL RD (TWP)	0080/0917		
			W.BUTLER CR. STRUCTURE LENGTH 10 FT
		0080/0881	BMSID 10/3002/0080/0881
ATGLEN ST (TWP)	0080/0801		
2 0 10046 0 00 0137+57	013898 FT	013898 FT	
PRIVATE DR (PRDR)	0080/0000	0080/0000	LENGTH(AH 1686 BK 2222)
			UNKNOWN RD
		0070/0678	(PRDR)
VILLA DR (TWP)	0070/0507		
	011676 FT	011676 FT	2 0 10046 0 00 0116+43
			COLONIAL AV (T155)
		0070/0000	LENGTH(AH 2222 BK 2573)
ACRE AV (T147)	0050/2371		
STONE RIDGE BL (TWP)	0050/1924		
			YOUNG AV
		0050/1924	(T154)
			HOME AV
		0050/1290	(T153)
HOME AV (T151)	0050/1186		
			GARDEN AV
		0050/0652	(T152)
WHITESTOWN VILLAGE DR (PRDR)	0050/0378		
			DUFFY RD (T322)
		0050/0028	
		0050/0014	BMSEN 10/3002/0050/0000
	009103 FT	009103 FT	2 0 10046 0 00 0090+73
			TR SAWMILL
			BMSBG 10/3002/0050/0000
		0050/0000	LENGTH(AH 2573 BK 2586)

DIR: B TOTAL LEN: 3.478 MI. DIST: 10-2 SR: 3002
LEFT MUN: BUTLER T RIGHT MUN: BUTLER T

ELIZABETH DR
(TWP) 0040/1673 ==

006517 FT

006517 FT 2 0 10046 0 00 0064+98
0040/0000 LENGTH(AH 2586 BK 2900)
CORTLAND LN
0030/2755 (PRDR)

CREVAR DR
(TWP) 0030/1930 ==

EBERHART RD
(T316)
0030/1494

MAPLE GROVE DR
(TWP) 0030/1029 ==

GRAYVINE LN
0030/0779 (PRDR)

003617 FT

003617 FT 2 0 10046 0 00 0035+96
WOODLAWN RD
(TWP)
0030/0000 LENGTH(AH 2900 BK 2303)

LAWRENCE AV
(TWP) 0020/1135 ==

001314 FT

001314 FT 2 0 10046 0 00 0013+00
MERIDIAN RD
(SR3007 SEG 0270/1821)
0020/0000 LENGTH(AH 2303 BK 1314)

BUTLER
0010/0075 CONNOQUENESSING T
NC WHITESTOWN RD

SR 0068 SH
(SR0068 SEG 0360/0000)
INTER-BK WHITESTOWN RD
000000 FT (T431)
MFC BEGIN = C
0010/0000 LENGTH(AH 1314 BK 0000)

2 0 10046 0 00 0000+00 000000 FT
SR 0068 SH
(SR0068 SEG 0360/0000) 0010/0000

DIR: N TOTAL LEN: 1.148 MI. DIST: 10-2 SR: 3001
LEFT MUN: BUTLER CITY C RIGHT MUN: BUTLER CITY C

	006060 FT		006000 FT	NEW CASTLE RD (SR0068 SEG 0430/0820)
			0040/1277	TO 0068/0430 SH (CONN)
FROM 0068/0430 SH (CONN)	0040/1171		0040/1171	NEW CASTLE ST (CITY)
RED ROSE RD (CITY)	0040/1006			
			0040/0922	GOLDWOOD AV (CITY)
KNOX AV (CITY)	0040/0672			
FAIRGROUND HILL RD (CITY)	0040/0390		0040/0390	PILLOW ST (CITY)
			0040/0338	BUTLER CITY BUTLER T
			0040/0161	BUTLER BUTLER CITY C
AUSTIN AV (TWP)	0040/0098			
	004783 FT		004723 FT	2 0 10046 0 01 0215+08
			S 0040/0000	BUTLER CITY BUTLER T LENGTH(AH 1277 BK 1501)
GENEVA AV (TWP)	0030/1288			
			0030/1061	LC TO SIXTH AV (CONN)
CECELIA AV (TWP)				
EVERGREEN RD (TWP)	0030/0988			
			0030/0937	SIXTH AV (CITY)
			0030/0497	RENAISSANCE DR (CITY)
LOGAN AV (TWP)	0030/0426			
ARBOR ST (TWP)	0030/0281			
2 0 10046 0 00 0199+86	003282 FT		003222 FT	BUTLER BUTLER CITY C
PETERSON ST (TWP)	0030/0000		S 0030/0000	LENGTH(AH 1501 BK 1671)
RANDOLPH ST				

DIR: N TOTAL LEN: 1.148 MI. DIST: 10-2 SR: 3001
LEFT MUN: BUTLER T RIGHT MUN: BUTLER CITY C

(TWP)	0020/1396		RENAISSANCE DR (CITY) 0020/1286
WOODROW ST (TWP)	0020/1116		
			(APRA) ARMCO STEEL LC FROM ARMCO DR 0020/0323 (CONN)
BUTLER BUTLER CITY C	0020/0243		
			(APRA) TRINITY INDUSTRI ARMCO DR 0020/0217 (CITY)
TO 3002/0090 SH (CONN)	0020/0150		
			TR CONNOQ CR STRUCTURE LENGTH 12 FT 0020/0065 BMSID 10/3001/0020/0065
	001611 FT		001551 FT 2 0 10046 0 00 0183+17 LC TO ARMCO DR (CONN) MFC BEGIN = B BUTLER CITY BUTLER T
WHITESTOWN RD (SR3002 SEG 0090/2782)	0020/0000		0020/0000 LENGTH(AH 1671 BK 1551)
SIGN: 4 CHORD TRUSS BMSID 10/3001/0010/1323 BMSEN 10/3001/0010/0297	0011/1250 0011/1170		0010/1259 BMSID 10/3001/0010/1323 0010/1188 BMSEN 10/3001/0010/0297
SIGN: 4 CHORD TRUSS BMSID 10/3001/0010/0545 2 0 10111 0 00 0002+67 SR0008 SB	0011/0465		0010/0473 SIGN: 4 CHORD TRUSS BMSID 10/3001/0010/0545 2 0 10111 0 00 0000+00 SR0008 SB
BMSBG 10/3001/0010/0297 RAMP A RD (SR8021 SEG 0010/0000)	0011/0204 0011/0107		0010/0222 BMSBG 10/3001/0010/0297 RAMP B RD 0010/0130 (SR8021 SEG 0750/1445)
2 0 10111 0 00 0000+00 WILLIAM FLINN HW (SR0008 SEG 0300/1439) NC HANSEN AV TO 8021/0010 SH (CONN)	000000 FT		000000 FT 2 0 10111 0 00 0000+00 WILLIAM FLINN HW (SR0008 SEG 0300/1273) NC HANSEN AV FROM 8021/0750 SH (CONN)
WILLIAM FLINN HW (SR0008 SEG 0300/1439) MFC BEGIN = B LENGTH(AH 1611 BK 0000)	0011/0000		WILLIAM FLINN HW (SR0008 SEG 0300/1273) MFC BEGIN = B 0010/0000 LENGTH(AH 1551 BK 0000)

DIR: B TOTAL LEN: .000 MI. DIST: 10-2 SR: 2993
LEFT MUN: BUFFALO T RIGHT MUN: BUFFALO T

000000 FT

000000 FT
7010/0000 LENGTH(AH 0100 BK 0000)

DIR: B TOTAL LEN: .000 MI. DIST: 10-2 SR: 2991
LEFT MUN: BUFFALO T RIGHT MUN: BUFFALO T

000000 FT
000000 FT
000000 FT

000000 FT
7030/0000 LENGTH(AH 0100 BK 0100)
000000 FT
7020/0000 LENGTH(AH 0100 BK 0100)
000000 FT
7010/0000 LENGTH(AH 0100 BK 0000)

DIR: B TOTAL LEN: .015 MI. DIST: 10-2 SR: 2023
LEFT MUN: BUFFALO T RIGHT MUN: BUFFALO T

000080 FT

000000 FT

000000 FT

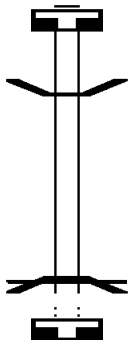

```
000080 FT
7014/0000 LENGTH(AH 0100 BK 0080)
          BMSEN 10/2023/0010/0000
* REF-AHD  BEAR CREEK RD
0010/0080 (TB42)
000000 FT 2 0 10090 0 00 0015+86
       NC BEAR CREEK RD
* REF-BK   BEAR CREEK RD
          (TB42)
          LITTLE BUFFALO CREEK
          BMSBG 10/2023/0010/0000
          MFC BEGIN = E
S 0010/0000 LENGTH(AH 0080 BK 0100)
000000 FT
7008/0000 LENGTH(AH 0100 BK 0000)
```

DIR: B TOTAL LEN: .130 MI. DIST: 10-2 SR: 2021
LEFT MUN: BUTLER T RIGHT MUN: BUTLER T

SUNNYVIEW CR
(PRDR)
BROWN AV
(TWP)

000686 FT

0010/0686

0010/0233
000000 FT

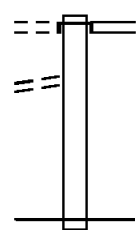

000686 FT
INTER-AHD MC QUISTON RD
(SR2014 SEG 0020/0413)
MC QUISTON RD
0010/0686 (SR2014 SEG 0020/0413)

000000 FT 2 0 10136 0 00 0000+00
NC MORTON AV
REF-BK MORTON AV
(CITY)
MFC BEGIN = D
0010/0000 LENGTH(AH 0686 BK 0000)

DIR: N TOTAL LEN: .326 MI. DIST: 10-2 SR: 2019
LEFT MUN: BUFFALO T RIGHT MUN: BUFFALO T

	001723 FT	001723 FT	
FREEPORT RD	INTER-AHD	INTER-AHD	FREEPORT RD
(SR0356 SEG 0004/0340)			(SR0356 SEG 0004/0340)
SR 0356 SH			SR 0356 SH
(SR0356 SEG 0005/0365)			(SR0356 SEG 0005/0365)
(SR0356 SEG 0004/0340)			(SR0356 SEG 0004/0340)
	0025/0493	0024/0493	
			TO 0356/0005 SH
		0024/0340	(CONN)
0 0 00000 0 00 0000+00	001230 FT	001230 FT	0 0 00000 0 00 0000+00
LENGTH(AH 0493 BK 1230)	0025/0000	0024/0000	LENGTH(AH 0493 BK 1230)
1 0 00070 0 00 0000+00	000000 FT	000000 FT	1 0 00070 0 00 0000+00
NC FREEPORT RD			NC FREEPORT RD
FREEPORT RD	REF-BK	REF-BK	FREEPORT RD
(SR1001 SEG 0511/2863)			(SR1001 SEG 0510/2841)
MFC BEGIN = C			MFC BEGIN = C
BK-ALLEGHENY (02)			BK-ALLEGHENY (02)
LENGTH(AH 1230 BK 0000)	0011/0000	0010/0000	LENGTH(AH 1230 BK 0000)

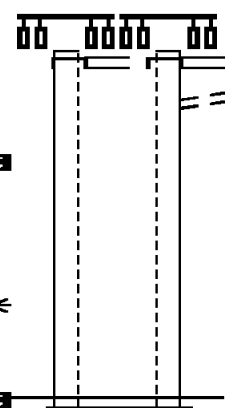

DIR: B TOTAL LEN: 4.332 MI. DIST: 10-2 SR: 2018
LEFT MUN: WINFIELD T RIGHT MUN: WINFIELD T

022871 FT

MOOREHEAD RD
(T658)

0080/1259

022871 FT AH-ARMSTRONG (03)
* REF-AHD SARVER RD
0080/1580 (SR3004 SEG 0010/0000)

DIR: B TOTAL LEN: 4.332 MI. DIST: 10-2 SR: 2018
LEFT MUN: WINFIELD T RIGHT MUN: WINFIELD T

	021291 FT	021291 FT	1 0 00739 0 02 0214+84
			IRON BRIDGE RD
			(T844)
		S 0080/0000	LENGTH(AH 1580 BK 2973)
1 0 00739 0 02 0185+30	018318 FT	018318 FT	KEPPLE RD
LEASUREVILLE RD			(T650)
(T842)	0070/0000	S 0070/0000	LENGTH(AH 2973 BK 2628)
		0060/2367	BMSEN 10/2018/0060/2355
			1 0 00739 0 02 0180+79
			TR BUFFALO
		0060/2355	BMSBG 10/2018/0060/2355
		0060/0014	BMSEN 10/2018/0060/0000
	015690 FT	015690 FT	1 0 00739 0 02 0157+41
			TR BUFFALO CREEK
			BMSBG 10/2018/0060/0000
		S 0060/0000	LENGTH(AH 2628 BK 2966)
	012724 FT	012724 FT	1 0 00739 0 01 0126+69
		S 0050/0000	LENGTH(AH 2966 BK 3693)
			WINFIELD
		0040/3613	BUFFALO T
CRUIKSHANK RD			MONROE RD
(T654)	0040/2897	0040/2897	(SR2015 SEG 0070/2972)

DIR: B TOTAL LEN: 4.332 MI. DIST: 10-2 SR: 2018
LEFT MUN: BUFFALO T RIGHT MUN: BUFFALO T

	009031 FT	009031 FT	1 0 00739 0 01 0090+61
			SMITH RD
			(T652)
		S 0040/0000	LENGTH(AH 3693 BK 3360)
1 0 00739 0 00 0056+81	005671 FT	005671 FT	
HECK RD			
(T618)	0030/0000	S 0030/0000	LENGTH(AH 3360 BK 2749)
BEAR CREEK RD			BEAR CREEK RD
(T841)	0020/2049	0020/2049	(T842)
		0020/0988	BMSEN 10/2018/0020/0953
			1 0 00739 0 00 0038+06
			LIT BUFFALO
		0020/0953	BMSBG 10/2018/0020/0953
	002922 FT	002922 FT	1 0 00739 0 00 0029+93
			VILLAGE: SARVER
		S 0020/0000	LENGTH(AH 2749 BK 2922)
			SARVERS MILL DR
		0010/1803	(TWP)
			SARVERS MILL DR
		0010/1275	(TWP)
	000000 FT	000000 FT	1 0 00739 0 00 0000+00
			NC SARVER RD
			NORTH PIKE RD
			(SR0356 SEG 0140/0000)
			MFC BEGIN = D
COAL HOLLOW RD			
(TWP)	0010/0000	S 0010/0000	LENGTH(AH 2922 BK 0000)

DIR: B TOTAL LEN: 1.630 MI. DIST: 10-2 SR: 2017
LEFT MUN: BUFFALO T RIGHT MUN: BUFFALO T

008607 FT

008607 FT SOUTH PIKE RD
0040/2349 (SR0356 SEG 0060/0377)

DIR: B TOTAL LEN: 1.630 MI. DIST: 10-2 SR: 2017
LEFT MUN: BUFFALO T RIGHT MUN: BUFFALO T

			PARK AND RIDE RD
			0040/2129 (SR9505 SEG 0010/0000)
STERLING DR (T554)	0040/1634		
DOYLE RD (T663)	0040/1204		
	006258 FT		006258 FT 2 0 10026 0 00 0063+45
			0040/0000 LENGTH(AH 2349 BK 2688)
	003570 FT		003570 FT 2 0 10026 0 00 0035+94
			0030/0000 LENGTH(AH 2688 BK 1449)
BEALE RD (T616)	0020/0382		
			SR 0028
			0020/0308 OP ID 10/0028/0021/0000
			SR 0028
			0020/0190 OP ID 10/0028/0020/0000
	002121 FT		002121 FT 2 0 10026 0 00 0021+27
			GARDEN WY (T731)
			SUNSET DR (T616)
			0020/0000 LENGTH(AH 1449 BK 2121)
			HUGHES DR
			0010/1775 (T617)
			OBERG DR
			0010/1084 (T619)
			WHITETAIL LN
			0010/0043 (PRDR)
	000000 FT		000000 FT 2 0 10026 0 00 0000+00
			NC SILVERVILLE RD
			REF-BK BAKERSTOWN RD (SR1039 SEG 0020/0332)
			MFC BEGIN = D
			BK-ALLEGHENY (02)
			0010/0000 LENGTH(AH 2121 BK 0000)

DIR: B TOTAL LEN: 3.423 MI. DIST: 10-2 SR: 2015
LEFT MUN: BUFFALO T RIGHT MUN: BUFFALO T

018073 FT

018073 FT
INTER-AHD CRUIKSHANK RD
(T654)
SARVER RD
0070/2972 (SR2018 SEG 0040/2897)

015101 FT

015101 FT 2 0 10027 0 01 0152+25
S 0070/0000 LENGTH(AH 2972 BK 3495)

011606 FT

011606 FT 2 0 10027 0 01 0117+27
STEPP RD
(T652)
STEPP RD
(T652)
0060/0000
S 0060/0000 LENGTH(AH 3495 BK 2809)

DIR: B TOTAL LEN: 3.423 MI. DIST: 10-2 SR: 2015
LEFT MUN: BUFFALO T RIGHT MUN: BUFFALO T

2 0 10027 0 01 0089+14 008797 FT 008797 FT
GRIMM RD
(T671) 0050/0000 0050/0000 LENGTH(AH 2809 BK 2599)

LC FOR KEPPLE RD
0040/0079 (CONN)
006198 FT 006198 FT 2 0 10027 0 01 0063+40
KEPPLE RD
(T650)
0040/0000 LENGTH(AH 2599 BK 1412)

004786 FT 004786 FT 2 0 10027 0 01 0049+19
0030/0000 LENGTH(AH 1412 BK 1053)
0020/0575 BMSEN 10/2015/0020/0513
0 0 00000 0 00 0000+00
LIT BUFFALO
0020/0513 BMSBG 10/2015/0020/0513
003733 FT 003733 FT 2 0 10027 0 00 0037+89
0020/0000 LENGTH(AH 1053 BK 3733)

000000 FT 000000 FT 2 0 10027 0 00 0000+00
NC MONROE RD
SR 0356 SH
(SR0356 SEG 0080/0000)

MFC BEGIN = E
0010/0000 LENGTH(AH 3733 BK 0000)

DIR: B TOTAL LEN: 1.152 MI. DIST: 10-2 SR: 2014
LEFT MUN: BUTLER T RIGHT MUN: BUTLER T

	006084 FT		006084 FT INTER-AHD FREEPORT RD (SR0356 SEG 0380/0000) SAXONBURG RD (SR2010 SEG 0010/0000)
CENTER AV (SR0356 SEG 0380/0000) FROM 0356/0380 SH (CONN)	0020/2435 0020/2326		0020/2435
SUNNYVIEW CR (PRDR) MORTON AV (SR2021 SEG 0010/0686)	0020/0413 003649 FT		NC MORTON AV 003649 FT 2 0 10047 0 00 0080+22 HILLVUE DR (TWP)
			5 0020/0000 LENGTH(AH 2435 BK 3649)
MECHLING LN (TWP)	0010/3282		MECHLING DR 0010/3282 (TWP)
			WHITE OAK DR 0010/2496 (TWP)
RITTER ST (TWP)	0010/2021		
MAIN ST ET (TWP)	0010/1534		
			COVENTRY DR 0010/0362 (TWP)
	000000 FT		000000 FT 2 0 10047 0 00 0043+12 NC MC QUISTION RD OLD PLANK RD (SR3003 SEG 0050/0000) MFC BEGIN = D
			5 0010/0000 LENGTH(AH 3649 BK 0000)

DIR: B TOTAL LEN: 3.440 MI. DIST: 10-2 SR: 2013
LEFT MUN: JEFFERSON T RIGHT MUN: JEFFERSON T

```
018161 FT                    018161 FT
                             INTER-AHD BULL CREEK RD
                                       (TB45)
                                       BULL CREEK RD
                             0070/2330 (T558)

015831 FT                    015831 FT 2 0 10021 0 00 0160+81
                           S 0070/0000 LENGTH(AH 2330 BK 3209)

                                       JEFFERSON
                             0060/0649 PENN T
012622 FT                    012622 FT 2 0 10021 0 00 0128+36
                                       HELLER RD
                                       (TB30)
                           S 0060/0000 LENGTH(AH 3209 BK 1795)

010827 FT                    010827 FT 2 0 10021 0 00 0110+90
                           S 0050/0000 LENGTH(AH 1795 BK 2158)

008669 FT                    008669 FT 2 0 10021 0 00 0088+88
                                       BESSEMER AND LAKE ERIE
                                       OVERPASS IS RR X-ING
                           S 0040/0000 LENGTH(AH 2158 BK 3106)
```

DIR: B TOTAL LEN: 3.440 MI. DIST: 10-2 SR: 2013
LEFT MUN: PENN T RIGHT MUN: PENN T

			REAMER RD
		==	0030/3016 (T562)
CRISSWELL RD (T743)	0030/2944	==	
			0030/2700 BMSEN 10/2013/0030/2646
			0 0 00000 0 00 0000+00
			THORN CREEK
			0030/2646 BMSBG 10/2013/0030/2646
DODDS RD (T495)	0030/2619	==	
			0030/2322 BMSEN 10/2013/0030/2311
			0 0 00000 0 00 0000+00
			BR.THORN CR.
			0030/2311 BMSBG 10/2013/0030/2311
	005563 FT		005563 FT 2 0 10021 0 00 0057+55
			MORGAN RD
			(T482)
		==	S 0030/0000 LENGTH(AH 3106 BK 3000)
LAKE MANOR RD (PRDR)	0020/2140	==	
	002563 FT		002563 FT 2 0 10021 0 00 0026+37
			S 0020/0000 LENGTH(AH 3000 BK 2563)
	000000 FT		000000 FT 2 0 10021 0 00 0000+84
			DINNERBELL RD
			(SR2012 SEG 0040/2213)
			NC ROCKDALE RD
			INTER-BK AMBERWOOD LN
			(TWP)
DINNERBELL RD (SR2012 SEG 0040/2213)	0010/0000		MFC BEGIN = D
			S 0010/0000 LENGTH(AH 2563 BK 0000)

DIR: B TOTAL LEN: 4.460 MI. DIST: 10-2 SR: 2012
LEFT MUN: JEFFERSON T RIGHT MUN: JEFFERSON T

023548 FT

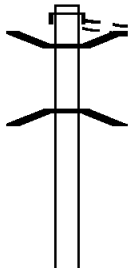

023548 FT
INTER-AHD DINNERBELL RD
(SR2007 SEG 0110/0000)
GOLDEN CITY RD
0100/3396 (TB40)
0100/3234 BMSEN 10/2012/0100/3163
2 0 10126 0 00 0104+23
THORN CREEK
0100/3163 BMSBG 10/2012/0100/3163

DIR: B TOTAL LEN: 4.460 MI. DIST: 10-2 SR: 2012
LEFT MUN: JEFFERSON T RIGHT MUN: JEFFERSON T

2 0 10126 0 00 0073+57	020152 FT	020152 FT	
FRAZIER RD			
(T558)	0100/0000	0100/0000	LENGTH(AH 3396 BK 2468)
		0090/2147	BMSEN 10/2012/0090/2100
			2 0 10126 0 00 0069+87
			THORN CREEK
		0090/2100	BMSBG 10/2012/0090/2100
			BESSEMER AND LAKE ERIE
		0090/1590	OVERPASS IS RR X-ING
			VICTORY RD
		0090/1305	(T554)
	017684 FT	017684 FT	2 0 10126 0 00 0049+67
		0090/0000	LENGTH(AH 2468 BK 2709)
CHARLEMAGNE DR			
(T880)	0080/0124		
	014975 FT	014975 FT	2 0 10126 0 00 0023+76
		0080/0000	LENGTH(AH 2709 BK 2189)
			AZELA LN
		0070/2052	(PRDR)
			JEFFERSON
		0070/1627	PENN T
2 0 10126 0 00 0000+00	012786 FT	012786 FT	WEST JEFFERSON RD
WEST JEFFERSON RD			(T489)
(T844)	0070/0000	0070/0000	LENGTH(AH 2189 BK 1838)
			TR THORN CR
			STRUCTURE LENGTH 19 FT
		0060/1409	BMSID 10/2012/0060/1409
2 0 10020 0 00 0108+18	010948 FT	010948 FT	WELSH RD
MORGAN RD			(TWP)
(T482)	0060/0000	0060/0000	LENGTH(AH 1838 BK 3051)

DIR: B TOTAL LEN: 4.460 MI. DIST: 10-2 SR: 2012
LEFT MUN: PENN T RIGHT MUN: PENN T

007897 FT
ROCKDALE RD
(SR2013 SEG 0010/0000) 0040/2213

007897 FT 2 0 10020 0 00 0077+70
0050/0000 LENGTH(AH 3051 BK 2796)
AMBERWOOD LN
0040/2213 (TWP)

ROBINSON RUN
STRUCTURE LENGTH 8 FT
0040/0292 BMSID 10/2012/0040/0292
2 0 10020 0 00 0049+77 005101 FT
ROBINSON RUN RD
(TWP) 0040/0000

005101 FT ANDERSON RD
(T490)
0040/0000 LENGTH(AH 2796 BK 2425)

002676 FT

002676 FT 2 0 10020 0 00 0025+54
0030/0000 LENGTH(AH 2425 BK 2676)

OLD PLANK RD
0010/0127 (T340)
000000 FT

000000 FT 2 0 10020 1 00 0000+00
NC DINNERBELL RD
WILLIAM FLINN HW
(SR0008 SEG 0131/1342)
(SR0008 SEG 0130/1329)

MFC BEGIN = D
0010/0000 LENGTH(AH 2676 BK 0000)

DIR: B TOTAL LEN: 6.284 MI. DIST: 10-2 SR: 2011
LEFT MUN: SAXONBURG B RIGHT MUN: SAXONBURG B

	033177 FT		033177 FT
			7190/0000 LENGTH(AH 2708 BK 2126)
	033177 FT		033177 FT
			7180/0000 LENGTH(AH 2126 BK 2949)
	033177 FT		033177 FT
			7170/0000 LENGTH(AH 2949 BK 3059)
	033177 FT		033177 FT
			7160/0000 LENGTH(AH 3059 BK 3552)
	033177 FT		033177 FT
			7150/0000 LENGTH(AH 3552 BK 1098)
	033177 FT		033177 FT
			7140/0000 LTH AH 001098 BK 000100
	033177 FT		033177 FT
			7134/0000 LTH AH 000100 BK 001211
			INTER-AHD WATER ST
			(SR2010 SEG 0180/0000)
			WATER ST
			0130/1211 (SR2010 SEG 0180/0000)
			MAIN ST
		==	0130/0035 (BORO)
2 0 10024 0 02 0388+34	031966 FT		031966 FT
MAIN ST			
(BORO)	0130/0000	==	5 0130/0000 LENGTH(AH 1211 BK 2960)
HORNE AV			
(BORO)	0120/1830	==	
			ALWINE RD
		==	0120/1778 (BORO)
			SAXONBURG
			0120/0052 JEFFERSON T
	029006 FT		029006 FT 2 0 10024 0 02 0359+17
			NC REBECCA RD

DIR: B TOTAL LEN: 6.284 MI. DIST: 10-2 SR: 2011
LEFT MUN: JEFFERSON T RIGHT MUN: JEFFERSON T

JEFFERSON
CLINTON T
0120/0000 LENGTH(AH 2960 BK 2986)
PLANTATION DR
0110/2501 (TWP)

026020 FT

026020 FT 2 0 10024 0 02 0315+35
0110/0000 LENGTH(AH 2986 BK 3657)

022363 FT

022363 FT 2 0 10024 0 02 0292+60
SR 0228 SH
(SR0228 SEG 0390/0000)
NC FREEPORT RD
INTER-BK SR 0228 SH
(SR0228 SEG 0390/0000)
MFC BEGIN = D
0100/0000 LTH AH 003657 BK 000100

022363 FT

022363 FT
7094/0000 LTH AH 000100 BK 002439
INTER-AHD SR 0228 SH
0090/2439 (SR0228 SEG 0380/0000)

SR 0228 SH
(SR0228 SEG 0380/0000) 0090/2439

019924 FT

019924 FT 2 0 10023 0 00 0199+85
0090/0000 LENGTH(AH 2439 BK 3571)

DIR: B TOTAL LEN: 6.284 MI. DIST: 10-2 SR: 2011
LEFT MUN: CLINTON T RIGHT MUN: CLINTON T

	016353 FT		016353 FT 2 0 10023 0 00 0164+10 SARVER RD (T557)
		==	0080/0000 LENGTH(AH 3571 BK 2379)
			0070/0034 BMSEN 10/2011/0070/0015 2 0 10023 0 00 0140+80 LARDINTOWN RUN
			0070/0015 BMSBG 10/2011/0070/0015
2 0 10023 0 00 0140+80 MILLER RD (T572)	013974 FT 0070/0000	==	013974 FT 0070/0000 LENGTH(AH 2379 BK 1428)
			0060/0791 BMSEN 10/2011/0060/0762 2 0 10023 0 00 0133+93 LARDINTOWN R
			0060/0762 BMSBG 10/2011/0060/0762 HIDDEN HILL RD
		==	0060/0729 (T572)
			0060/0030 BMSEN 10/2011/0060/0000
	012546 FT		012546 FT 2 0 10023 0 00 0126+45 VILLAGE: LARDIN TOWN LARDINTOWN RUN BMSBG 10/2011/0060/0000
			0060/0000 LENGTH(AH 1428 BK 3668)
			(APRA) FLEISHNER EXCAVA FLEISHNER DR
		POE	0050/0253 (PRDR)

DIR: B TOTAL LEN: 6.284 MI. DIST: 10-2 SR: 2011
LEFT MUN: CLINTON T RIGHT MUN: CLINTON T

	008878 FT		008878 FT 2 0 10023 0 00 0088+98
			S 0050/0000 LENGTH(AH 3668 BK 2665)
2 0 10023 0 00 0061+54	006213 FT		006213 FT
ANDERSON RD			
(T572)	0040/0000		S 0040/0000 LENGTH(AH 2665 BK 3179)
			0030/2397 BMSEN 10/2011/0030/2369
			2 0 10023 0 00 0054+56
			LARDINTOWN R
			0030/2369 BMSBG 10/2011/0030/2369
			STARK RD
			0030/2195 (T572)
	003034 FT		003034 FT 2 0 10023 0 00 0030+21
			S 0030/0000 LENGTH(AH 3179 BK 2766)
CALLEN RD			
(T551)	0020/1285		
	000268 FT		000268 FT 2 0 10023 0 00 0003+00
			GOLD SCHEITTER RD
			(T570)
			S 0020/0000 LENGTH(AH 2766 BK 0268)
			0010/0203 BMSEN 10/2011/0010/0157
			2 0 10023 0 00 0001+66
			LARDINTOWN RUN
			0010/0157 BMSBG 10/2011/0010/0157
	000000 FT		000000 FT 2 0 10023 0 00 0000+00
			NC LARDINTOWN RD
			* REF-BK LARDINGTON RD
			(SR1031 SEG 0040/2431)
			MFC BEGIN = E
			BK-ALLEGHENY (02)
			S 0010/0000 LENGTH(AH 0268 BK 0000)

DIR: B TOTAL LEN: 14.760 MI. DIST: 10-2 SR: 2010
LEFT MUN: WINFIELD T RIGHT MUN: WINFIELD T

CLEARFIELD RD (SR1019 SEG 0020/0000)	077932 FT 0320/3276	077932 FT 0320/3276	CLEARFIELD RD (SR1019 SEG 0020/0000)
MUSHROOM MINE RD (PRDR)	074656 FT 0320/0000	074656 FT 5 0320/0000	1 1 04544 0 00 0139+31 VILLAGE: WEST WINFIELD LENGTH(AH 3276 BK 2715)

DIR: B TOTAL LEN: 14.760 MI. DIST: 10-2 SR: 2010
LEFT MUN: WINFIELD T RIGHT MUN: WINFIELD T

	071941 FT		071941 FT 1 1 04544 0 00 0111+92 CORNPLANTER RD (T656)
		==	0310/0000 LENGTH(AH 2715 BK 2797)
	069144 FT		069144 FT 1 1 04544 0 00 0083+95 0300/0000 LENGTH(AH 2797 BK 2533)
1 1 04544 0 00 0058+62 GERNER RD (T618)	066611 FT 0290/0000	==	066611 FT 0290/0000 LENGTH(AH 2533 BK 2881) BICKER RD
		==	0280/2446 (T618)
	063730 FT		063730 FT 1 1 04544 0 00 0029+84 0280/0000 LENGTH(AH 2881 BK 2987)
	060743 FT		060743 FT 1 1 04544 0 00 0000+00 (APRA) GULICK MOBILE HO BEAR CREEK RD (T841)
		POI	0270/0000 LENGTH(AH 2987 BK 2442)

DIR: B TOTAL LEN: 14.760 MI. DIST: 10-2 SR: 2010
LEFT MUN: WINFIELD T RIGHT MUN: WINFIELD T

1 1 03875 0 00 0148+80	058301 FT		058301 FT	
BROSE RD (T679)	0260/0000	==	0260/0000	LENGTH(AH 2442 BK 3596)
	054705 FT		054705 FT	1 1 03875 0 00 0184+83
				STONEY HOLLOW RD (T620)
		==	0250/0000	LENGTH(AH 3596 BK 2856)
HELMBOLD AV (T843)	0240/2554	== ==	0240/2554	FRANK AV (TWP)
			0240/2182	BMSEN 10/2010/0240/2130
				1 1 03875 0 00 0213+85
				LITTLE BUFFALO
			0240/2130	BMSBG 10/2010/0240/2130
GREY AV (T677)	0240/2005	==		
				BECK LN
		==	0240/0661	(PRDR)
	051849 FT		051849 FT	1 1 03875 0 00 0213+85
WARNICK RD (T576)	0240/0000	==		VILLAGE: CABOT
			0240/0000	LENGTH(AH 2856 BK 2462)
				EDGEWOOD DR
		==	0230/1507	(PRDR)
				MAPLECREST DR
		==	0230/1374	(PRDR)
				OLD ORCHARD DR
		==	0230/1200	(PRDR)

DIR: B TOTAL LEN: 14.760 MI. DIST: 10-2 SR: 2010
LEFT MUN: WINFIELD T RIGHT MUN: WINFIELD T

049387 FT

049387 FT 1 1 03875 0 00 0238+01
SR 0356 SH
(SR0356 SEG 0200/0000)
0230/0000 LENGTH(AH 2462 BK 1298)

048089 FT

048089 FT 1 0 00387 0 03 0426+85
VILLAGE: KNOX CHAPEL
WINFIELD
JEFFERSON T
0220/0000 LENGTH(AH 1298 BK 1500)

KECK RD
(T578)
0210/0245
046589 FT

046589 FT 1 0 00387 0 03 0441+78
RIEMER RD
(T578)
0210/0000 LENGTH(AH 1500 BK 3357)

1 0 00387 0 03 0475+36 043232 FT
NEUPERT RD
(T850)
0200/0000

043232 FT
NC WINFIELD RD
0200/0000 LENGTH(AH 3357 BK 2269)

CONSTITUTION AV
(T767)
0190/1208

040963 FT

040963 FT 1 0 00387 0 03 0498+70
JEFFERSON
SAXONBURG B
0190/0000 LENGTH(AH 2269 BK 1211)

039752 FT

039752 FT 1 0 00387 0 03 0510+82

DIR: B TOTAL LEN: 14.760 MI. DIST: 10-2 SR: 2010
LEFT MUN: SAXONBURG B RIGHT MUN: SAXONBURG B

			NC WATER ST
			REBECCA RD
			(SR2011 SEG 0130/1211)
		INTER-BK	WATER ST
			(BORO)
		0180/0000	LENGTH(AH 1211 BK 2043)
	039752 FT	039752 FT	
		7170/0000	LENGTH(AH 2043 BK 2605)
		INTER-AHD	WATER ST
			(BORO)
			BUTLER RD
			(SR2005 SEG 0060/1460)
		0160/2605	JEFFERSON T
HIGH ST (BORO)	0160/2140		
			GRANNYS FARM LN
		0160/1360	(PRDR)
			JEFFERSON
		0160/1245	SAXONBURG B
			ADERHOLD RD
		0160/1167	(BORO)
	037147 FT	037147 FT	1 0 00387 0 03 0558+62
			NC BUTLER RD
			ADERHOLD RD
			(BORO)
		0160/0000	LENGTH(AH 2605 BK 3691)
OAK DR (BORO)	0150/3229		
			SAXONBURG
		0150/3149	JEFFERSON T
			TR THORN CR
			STRUCTURE LENGTH 23 FT
		0150/2178	BMSID 10/2010/0150/2178
	033456 FT	033456 FT	1 0 00387 0 03 0594+79
		0150/0000	LENGTH(AH 3691 BK 3612)
LEFEVER LN (TWP)	0140/3189		

DIR: B TOTAL LEN: 14.760 MI. DIST: 10-2 SR: 2010
LEFT MUN: JEFFERSON T RIGHT MUN: JEFFERSON T

```
1 0 00387 0 03 0630+17 029844 FT                    029844 FT
HANNASTOWN RD
(T581)                  0140/0000      ==      S 0140/0000 LENGTH(AH 3612 BK 0555)
                                                 0130/0251 BMSEN 10/2010/0130/0189
                                                           1 0 00387 0 03 0633+64
                                                           THORN CREEK
                                                 0130/0189 BMSBG 10/2010/0130/0189
                                                           FRAZIER RD
                                          ==     0130/0076 (T556)
                        029289 FT                029289 FT 1 0 00387 0 03 0635+68
                                                           WEST JEFFERSON RD
                                                           (T844)
                                          ==   S 0130/0000 LENGTH(AH 0555 BK 3351)

                        025938 FT                025938 FT 2 0 10094 0 00 0033+62
                                               S 0120/0000 LENGTH(AH 3351 BK 2858)

2 0 10094 0 00 0062+20 023080 FT                    023080 FT
BURTNER RD
(T579)                  0110/0000      ==      S 0110/0000 LENGTH(AH 2858 BK 2808)
```

DIR: B TOTAL LEN: 14.760 MI. DIST: 10-2 SR: 2010
LEFT MUN: JEFFERSON T RIGHT MUN: JEFFERSON T

	020272 FT		020272 FT	2 0 10094 0 00 0090+20 PATTERSON RD (T588)
		==	S 0100/0000	LENGTH(AH 2808 BK 1590)
	018682 FT		018682 FT	2 0 10094 0 00 0106+20 BLAKELY RD (T575)
		==	S 0090/0000	LENGTH(AH 1590 BK 1771)
1 1 00270 0 00 0017+83 CALDWELL DR (T588)	016911 FT 0080/0000	==	016911 FT S 0080/0000	LENGTH(AH 1771 BK 2171)
MITWOOD LN (TWP)	0070/1019	==		
	014740 FT		014740 FT	1 1 00270 0 00 0039+47 MUSHRUSH RD (T832)
		==	S 0070/0000	LENGTH(AH 2171 BK 2535)
GREEN MANOR DR (T581)	0060/0925	== ==	0060/0925	GREEN MANOR DR (T581)
	012205 FT		012205 FT	1 1 00270 0 00 0064+15 JEFFERSON SUMMIT T
		----	S 0060/0000	LENGTH(AH 2535 BK 1902)
	010303 FT		010303 FT	1 1 00387 0 00 0019+32
			S 0050/0000	LENGTH(AH 1902 BK 2937)

DIR: B TOTAL LEN: 14.760 MI. DIST: 10-2 SR: 2010
LEFT MUN: SUMMIT T RIGHT MUN: SUMMIT T

KEMAR DR (T701)	0040/1268	==	
KEMAR DR (T701)	0040/0826	==	
1 1 00387 0 00 0049+04	007366 FT		007366 FT
LINDSEY LN (T585)	0040/0000	==	S 0040/0000 LENGTH(AH 2937 BK 3416)
GROMAN RD (T582)	0030/1481	==	
BRICKER AV (T531)	0030/0876	==	
	003950 FT		003950 FT 1 1 00387 0 00 0082+48 SUMMIT BUTLER T
			S 0030/0000 LENGTH(AH 3416 BK 1842)
			BULL CREEK RD
		==	0020/1053 (TWP)
	002108 FT		002108 FT 1 1 00405 0 00 0018+81
			S 0020/0000 LENGTH(AH 1842 BK 2108)
KEMPER RD (TWP)	0010/1102	==	
SAXONBURG RD (TWP)	0010/0968	==	NC SAXONBURG RD
	000000 FT		000000 FT 1 1 00405 0 00 0040+27 NC CENTER AV MONTOUR AV (SR2014 SEG 0020/2435)
			INTER-BK CENTER AV (SR0356 SEG 0380/0000) MFC BEGIN = D
FREEPORT RD (SR0356 SEG 0380/0000)	0010/0000		S 0010/0000 LENGTH(AH 2108 BK 0000)

DIR: B TOTAL LEN: 3.814 MI. DIST: 10-2 SR: 2009
LEFT MUN: BUFFALO T RIGHT MUN: BUFFALO T

	020136 FT		020136 FT INTER-AHD SR 0228 SH (SR0228 SEG 0420/0000) SR 0228 SH (SR0228 SEG 0420/0000)
SARVER RD (T557)	0080/2559		0080/2559
GOLDSCHEITTER RD (T570)	0080/1246		
HOWES RUN RD (T843)	0080/0709		0080/0709 FLEMING RD (T672)
	017577 FT		017577 FT 2 0 10024 0 00 0175+54 VILLAGE: EKASTOWN S 0080/0000 LENGTH(AH 2559 BK 3249)
	014328 FT		014328 FT 2 0 10024 0 00 0143+04 SINGLETON RD (T578) S 0070/0000 LENGTH(AH 3249 BK 2588)
	011740 FT		011740 FT 2 0 10024 0 00 0117+18 ELLIOTT RD (T669) S 0060/0000 LENGTH(AH 2588 BK 2177)

DIR: B TOTAL LEN: 3.814 MI. DIST: 10-2 SR: 2009
LEFT MUN: BUFFALO T RIGHT MUN: BUFFALO T

```
                                 009563 FT                    009563 FT 2 0 10024 0 00 0095+35
                                                            S 0050/0000 LENGTH(AH 2177 BK 1929)
HARVEY RD
(T667)                            0040/1611     ==

                                                                        FLEMING RD
                                                         ==   0040/0801 (T672)
                                 007634 FT                    007634 FT 2 0 10024 0 00 0076+06
                                                            S 0040/0000 LENGTH(AH 1929 BK 3401)

OBRINGER LN
(PRDR)                            0030/1989     ==

2 0 10024 0 00 0042+05 004233 FT                              004233 FT
HRANICA RD
(PRDR)                            0030/0000     ==          S 0030/0000 LENGTH(AH 3401 BK 3231)

MEADOW ST
(PRDR)                            0020/1292     ==

MEADOW ST
(PRDR)                            0020/0457     ==
                                 001002 FT                    001002 FT 2 0 10024 0 00 0009+67
                                                                        PARKER RD
                                                                        (T614)
                                                         ==   S 0020/0000 LENGTH(AH 3231 BK 1002)
                                                                        FURER DR
                                                         ==   0010/0709 (PRDR)
ELM RD
(PRDR)                            0010/0560     ==
                                 000000 FT                    000000 FT 2 0 10024 0 00 0000+00
                                                                    NC EKASTOWN RD
                                                            * REF-BK    EKASTOWN RD
                                                                        (SR1037 SEG 0040/3189)
                                                                        MFC BEGIN = D
                                                                         BK-ALLEGHENY      (02)
                                                            S 0010/0000 LENGTH(AH 1002 BK 0000)
```

DIR: B TOTAL LEN: 1.810 MI. DIST: 10-2 SR: 2008
LEFT MUN: CLEARFIELD T RIGHT MUN: CLEARFIELD T

	009557 FT	009557 FT AH-ARMSTRONG (03) REF-AHD MUSHROOM FARM RD 0040/1411 (SR3013 SEG 0010/0000)
	008146 FT	008146 FT 2 0 10037 0 00 0049+84 0040/0000 LENGTH(AH 1411 BK 2167) CLEARFIELD 0030/1588 WINFIELD T
2 0 10037 0 00 0028+19 LONG RUN RD (T664)	005979 FT 0030/0000	005979 FT 0030/0000 LENGTH(AH 2167 BK 2842) AIRPORT RD 0020/2625 (T840) 0020/2476 BMSEN 10/2008/0020/2154 2 0 10037 0 00 0020+98 LONG RUN 0020/2154 BMSBG 10/2008/0020/2154
2 0 10037 0 00 0000+00 CORNETTI RD (T830)	003137 FT 0020/0000	003137 FT 0020/0000 LENGTH(AH 2842 BK 3137)
	000000 FT	000000 FT 2 0 10036 0 00 0000+00 NC MUSHROOM FARM RD DENNY'S MILL RD (SR1019 SEG 0050/1518) MFC BEGIN = D 0010/0000 LENGTH(AH 3137 BK 0000)

DIR: B TOTAL LEN: 5.354 MI. DIST: 10-2 SR: 2007
LEFT MUN: SAXONBURG B RIGHT MUN: SAXONBURG B

028267 FT

028267 FT
INTER-AHD MAIN ST
(SR2005 SEG 0060/0000)

DIR: B TOTAL LEN: 5.354 MI. DIST: 10-2 SR: 2007
LEFT MUN: SAXONBURG B RIGHT MUN: SAXONBURG B

BUTLER RD (SR2005 SEG 0060/0000)	0140/0324 027943 FT		BUTLER ST 0140/0324 (BORO) 027943 FT 2 0 10019 0 01 0259+29 0140/0000 LENGTH(AH 0324 BK 3757)
			SAXONBURG 0130/2868 JEFFERSON T CAROL DR 0130/2660 (BORO) BEATTY DR 0130/2293 (BORO) CAROL DR 0130/1922 (BORO)
			KNOCH RD 0130/0995 (T552)
UNKNOWN (BORO)	0130/0660 024186 FT		024186 FT 2 0 10019 0 01 0221+72 NC MAIN ST 0130/0000 LENGTH(AH 3757 BK 2860)
WHITAKER DR (T900)	0120/1601		
2 0 10019 0 01 0193+15	021326 FT		021326 FT
O'HARA RD (T556)	0120/0000 020644 FT		0120/0000 LENGTH(AH 2860 BK 0682) 020644 FT 2 0 10019 0 01 0187+94 NC DINNERBELL RD INTER-BK GOLDEN CITY RD (T840)
DINNERBELL RD (SR2012 SEG 0100/3396)	0110/0000 020644 FT		0110/0000 LTH AH 000682 BK 000100 020644 FT 7094/0000 LTH AH 000100 BK 003128 INTER-AHD VICTORY RD (T840) SR 0228 SH (SR0228 SEG 0310/0000)
			0070/3128 CLINTON T

DIR: B TOTAL LEN: 5.354 MI. DIST: 10-2 SR: 2007
LEFT MUN: CLINTON T RIGHT MUN: CLINTON T

017516 FT

MCKAY RD
(T559) 0060/1006

017516 FT 2 0 10019 0 01 0009+54
0070/0000 LENGTH(AH 3128 BK 1588)

015928 FT

DEER CREEK RD
(T830) 0060/0000

015928 FT 2 0 10019 0 00 0000+00
VILLAGE: IVYWOOD
DEER CREEK RD
(T830)
0060/0000 LENGTH(AH 1588 BK 3926)

1 1 04046 0 00 0000+00 012002 FT

WILEY RD
(T552) 0050/0000

012002 FT
0050/0000 LENGTH(AH 3926 BK 3620)

TR ROCKY RUN
STRUCTURE LENGTH 18 FT
0040/2716 BMSID 10/2007/0040/2716

008382 FT

008382 FT 2 0 10132 0 00 0084+22
TR ROCKY RUN
STRUCTURE LENGTH 19 FT

DIR: B TOTAL LEN: 5.354 MI. DIST: 10-2 SR: 2007
LEFT MUN: CLINTON T RIGHT MUN: CLINTON T

		BMSID 10/2007/0040/0000
	S 0040/0000	LENGTH(AH 3620 BK 1516)
	0030/1180	BMSEN 10/2007/0030/1154
		2 0 10132 0 00 0080+60
		ROCKY RUN
	0030/1154	BMSBG 10/2007/0030/1154
006866 FT	006866 FT	2 0 10132 0 00 0069+00
		BREWER RD
		(T554)
	S 0030/0000	LENGTH(AH 1516 BK 3466)
003400 FT	003400 FT	2 0 10132 0 00 0034+53
	S 0020/0000	LENGTH(AH 3466 BK 3400)
CHERRY VALLEY RD (T483) 0010/1344		
	0010/1230	BMSEN 10/2007/0010/1196
		2 0 10132 0 00 0012+10
		P3
		BULL CREEK
	0010/1196	BMSBG 10/2007/0010/1196
		ANDERSON RD
	0010/0776	(T572)
000000 FT	000000 FT	2 0 10132 0 00 0000+00
		VILLAGE: CUNNINGHAM
		NC SAXONBURG BL
	* REF-BK	SAXONBURG BL
		(SR1013 SEG 0350/3380)
		MFC BEGIN = D
		BK-ALLEGHENY (02)
	S 0010/0000	LENGTH(AH 3400 BK 0000)

DIR: B TOTAL LEN: 1.276 MI. DIST: 10-2 SR: 2006
LEFT MUN: SUMMIT T RIGHT MUN: SUMMIT T

006735 FT

006735 FT BMSEN 10/2006/0030/0315
REF-AHD MITCHELL HILL RD
0030/0495 (SR8018 SEG 0510/0000)
1 0 00071 3 00 0127+17
SR0422 EB
0030/0305 BMSBG 10/2006/0030/0315
RAMP S RD
0030/0010 (SR8018 SEG 0750/1447)

006240 FT

006240 FT 1 0 00071 3 00 0127+17
RAMP T RD
(SR8018 SEG 0760/0000)
0030/0000 LENGTH(AH 0495 BK 3358)

002882 FT

002882 FT 1 0 00071 3 00 0093+16
0020/0000 LENGTH(AH 3358 BK 2882)

NC MITCHELL HILL RD
KITTANNING ST

1 0 00071 3 00 0063+85 000000 FT
EAST BUTLER RD
(SR2004 SEG 0040/0000) 0010/0000

000000 FT (SR2004 SEG 0040/0000)
MFC BEGIN = D
0010/0000 LENGTH(AH 2882 BK 0000)

DIR: N TOTAL LEN: 2.383 MI. DIST: 10-2 SR: 2005
LEFT MUN: SAXONBURG B RIGHT MUN: SAXONBURG B

012580 FT

1 1 00417 0 00 0089+57 011120 FT
MAIN ST
(SR2007 SEG 0140/0324)
SOUTH BUTLER ST
(BORO) 0060/0000

010529 FT

012571 FT
INTER-AHD BUTLER RD
(SR2010 SEG 0160/2605)
WATER ST
0060/1460 (SR2010 SEG 0160/2605)
SHORT ST
0060/1113 (BORO)

011111 FT

NC BUTLER ST
0060/0000 LENGTH(AH 1460 BK 0591)
STATE ST
0050/0139 (BORO)
010520 FT 1 1 00417 0 00 0085+54
NC MAIN ST
MAIN ST
(BORO)
0050/0000 LENGTH(AH 0591 BK 2773)

HORNE AV
0040/1606 (BORO)

DIR: N TOTAL LEN: 2.383 MI. DIST: 10-2 SR: 2005
LEFT MUN: SAXONBURG B RIGHT MUN: SAXONBURG B

	007756 FT		007747 FT 1 1 00417 0 00 0058+00 NC PITTSBURG ST SAXONBURG CLINTON T 0040/0000 LENGTH(AH 2773 BK 3614)
HY VUE DR (TWP)	0030/3492		
			COLEMAN LN 0030/1737 (PRDR) EKAS LN 0030/1537 (PRDR)
	004142 FT		004133 FT 1 1 00417 0 00 0021+84 0030/0000 LENGTH(AH 3614 BK 2201)
RACHEL DR (T821)	0020/0794		
	001941 FT		001932 FT 1 1 00417 0 00 0000+00 0020/0000 LENGTH(AH 2201 BK 1454)
RACHEL DR (T822)	0014/1142		
KNOCH RD (T552)	0014/0039		
	000487 FT		000478 FT 0 0 00000 0 00 0000+00 MFC BEGIN = D 0014/0000 LENGTH(AH 1454 BK 0478)
0 0 00000 0 00 0000+00 NC SAXONBURG BL	000000 FT		
GLADE MILL RD (SR0228 SEG 0335/0667)			000000 FT 2 0 10131 0 00 0098+21 NC SAXONBURG BL
GLADE MILL RD (SR0228 SEG 0335/0667)	INTER-BK		INTER-BK GLADE MILL RD (SR0228 SEG 0335/0714)
MFC BEGIN = D LENGTH(AH 0487 BK 0000)	0011/0000		MFC BEGIN = D 0010/0000 LENGTH(AH 0478 BK 0000)

DIR: B TOTAL LEN: 2.715 MI. DIST: 10-2 SR: 2004
LEFT MUN: EAST BUTLER B RIGHT MUN: EAST BUTLER B

014334 FT

1 1 03663 0 00 0092+87 013846 FT
RAILROAD ST
(BORO) 0070/0000

EAST BUTLER
SUMMIT T 0060/0157
011578 FT

008520 FT

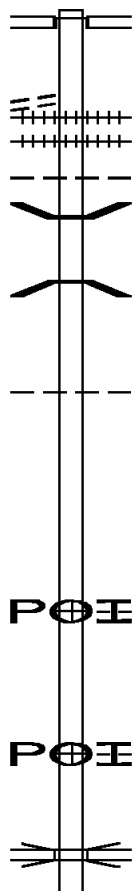

014334 FT
INTER-AHD TENTH ST
(BORO)
GRANT AV
0070/0488 (SR1011 SEG 0020/2329)
013846 FT
0070/0000 LENGTH(AH 0488 BK 2268)
0060/2147 (AAR 149030H)#TRKS 01
0060/1963 (AAR 149029N)#TRKS 01
EAST BUTLER
0060/1459 SUMMIT T
0060/1432 BMSEN 10/2004/0060/1367
1 1 03663 0 00 0083+99
BONNIE BROOK
0060/1367 BMSBG 10/2004/0060/1367

011578 FT 1 1 03663 0 00 0070+32
NC EAST BUTLER ROAD
0060/0000 LENGTH(AH 2268 BK 3058)

(APRA) MOBILE HOME PARK
RUSTIC RIDGE LN
0050/1587 (PRDR)

(APRA) MOBILE HOME PARK
RUSTIC RIDGE LN
0050/0287 (PRDR)
008520 FT 1 1 03663 0 00 0033+34
SR 0422 EB
OP ID 10/0422/0410/0924
0050/0000 LENGTH(AH 3058 BK 3828)

DIR: B TOTAL LEN: 2.715 MI. DIST: 10-2 SR: 2004
LEFT MUN: SUMMIT T RIGHT MUN: SUMMIT T

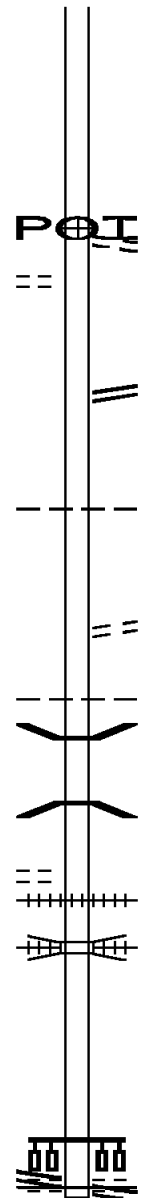

(APRA) R. R. SCHUBERT
R. R. SCHUBERT DR
0040/1098 (PRDR)

BONNIE DR
(T800) 0040/0661

004692 FT 004692 FT 1 1 03663 0 00 0000+00
MITCHELL RD
(SR2006 SEG 0010/0000)
0040/0000 LENGTH(AH 3828 BK 0484)
004208 FT 004208 FT 2 0 00071 3 00 0058+94
NC EAST BUTLER RD
SUMMIT
BUTLER T
0030/0000 LENGTH(AH 0484 BK 2301)

PORTMAN RD
0020/0899 (TWP)

BUTLER
0020/0196 BUTLER CITY C
0020/0174 BMSEN 10/2004/0020/0045
2 0 00071 3 00 0037+76
CONNOQUEN. CR.
0020/0045 BMSBG 10/2004/0020/0045
2 0 00071 3 00 0037+76 001907 FT 001907 FT
CITY ST
(CITY) 0020/0000 0020/0000 LENGTH(AH 2301 BK 1907)
0010/1433 (AAR 149035S)#TRKS 01
BESSEMER AND LAKE ERIE
0010/1088 OVERPASS IS RR X-ING

NC KITTANNING ST
MONROE ST
(CITY)

JEFFERSON ST
1 0 00071 3 00 0018+46 000000 FT 000000 FT (SR0068 SEG 0480/0000)
JEFFERSON ST MFC BEGIN = D
(SR0068 SEG 0480/0000) 0010/0000 0010/0000 LENGTH(AH 1907 BK 0000)

DIR: B TOTAL LEN: .000 MI. DIST: 10-2 SR: 2003
LEFT MUN: SUMMIT T RIGHT MUN: SUMMIT T

000000 FT		000000 FT
		7018/0000 LENGTH(AH 0100 BK 0028)
000000 FT		000000 FT
		7012/0000 LENGTH(AH 0028 BK 0100)
000000 FT		000000 FT
		7008/0000 LENGTH(AH 0100 BK 0000)

DIR: B TOTAL LEN: 5.770 MI. DIST: 10-2 SR: 2002
LEFT MUN: SUMMIT T RIGHT MUN: SUMMIT T

030464 FT

030464 FT

030464 FT
7200/0000 LENGTH(AH 2891 BK 2424)
030464 FT
7190/0000 LENGTH(AH 2424 BK 2761)

DIR: B TOTAL LEN: 5.770 MI. DIST: 10-2 SR: 2002
LEFT MUN: SUMMIT T RIGHT MUN: SUMMIT T

	030464 FT		030464 FT
			7180/0000 LENGTH(AH 2761 BK 1986)
	030464 FT		030464 FT
			7172/0000 LENGTH(AH 1986 BK 0291)
			* REF-AHD HERMAN RD
			0150/0291 (T881)
	030173 FT		030173 FT 2 0 10035 0 00 0000+00
			5 0150/0000 LENGTH(AH 0291 BK 3745)
			OSCHE RD
		==	0140/1926 (T620)
OSCHE RD (T620)	0140/1896	==	
	026428 FT		026428 FT 1 0 00978 0 00 0291+28
			5 0140/0000 LENGTH(AH 3745 BK 2678)
			SCHNUR RD
		==	0120/1000 (T622)
MORAN RD (T841)	0120/0650	==	
	023750 FT		023750 FT 1 0 00978 0 00 0266+16
			5 0120/0000 LENGTH(AH 2678 BK 3366)
			DITTMER RD
		==	0110/2557 (T586)
			DITTMER RD
		==	0110/2225 (T586)
GEIBEL RD (T584)	0110/2185	==	
			CONSOLIDATED RAIL CORPO
			0110/1974 OVERPASS IS RR X-ING
	020384 FT		020384 FT 1 0 00978 0 00 0232+90

DIR: B TOTAL LEN: 5.770 MI. DIST: 10-2 SR: 2002
LEFT MUN: SUMMIT T RIGHT MUN: SUMMIT T

			BONNIEBROOK RD (T810)
			0110/0000 LENGTH(AH 3366 BK 2233)
	018151 FT		018151 FT 1 0 00978 0 00 0210+37
			VILLAGE: HERMAN
			0100/0000 LENGTH(AH 2233 BK 3267)
BRINKER RD (T588)	0090/2520		
			SIMON DR
			0090/0860 (T589)
APRICOT LN (PRDR)	0090/0514		
1 0 00978 0 00 0177+51	014884 FT		014884 FT
REED LN (PRDR)	0090/0000		0090/0000 LENGTH(AH 3267 BK 2050)
	012834 FT		012834 FT 1 0 00978 0 00 0145+87
			0080/0000 LENGTH(AH 2050 BK 3028)
	009806 FT		009806 FT 1 0 00978 0 00 0126+40
			STUTZ RD (T598)
			0070/0000 LENGTH(AH 3028 BK 2208)

DIR: B TOTAL LEN: 5.770 MI. DIST: 10-2 SR: 2002
LEFT MUN: SUMMIT T RIGHT MUN: SUMMIT T

```
1 0 00978 0 00 0104+50 007598 FT                    007598 FT
PROTZMAN RD
(T590)                  0060/0000                 S 0060/0000 LENGTH(AH 2208 BK 2853)

                        004745 FT                   004745 FT 1 0 00978 0 00 0077+00
VOGLEYVILLE RD                                                VILLAGE: VOGLEYVILLE
(T702)                  0050/0000                 S 0050/0000 LENGTH(AH 2853 BK 1976)

                        002769 FT                   002769 FT 1 0 00978 0 00 0056+28
                                                  S 0040/0000 LENGTH(AH 1976 BK 2097)
OPAIR LN
(PRDR)                  0030/1783

                        000672 FT                   000672 FT 1 0 00978 0 00 0035+32
                                                        NC HERMAN RD
                                                  S 0030/0000 LENGTH(AH 2097 BK 0672)
                                                              MFC BEGIN = D
                                                              SUMMIT
                                                    0022/0444 BUTLER T
                                                    0022/0077 BMSEN 10/2002/0022/0000
                                                              BUTLER
                                                    0022/0027 BUTLER CITY C
                        000000 FT                   000000 FT 1 0 00978 0 00 0028+60
                                                        NC ZEIGLER AV
                                                  * REF-BK  ZEIGLER AV
                                                              (TWP )
                                                              COAL RUN
                                                              BMSBG 10/2002/0022/0000
                                                              MFC BEGIN = C
                                                  S 0022/0000 LENGTH(AH 0672 BK 1787)
                        000000 FT                   000000 FT
                                                    7020/0000 LENGTH(AH 1787 BK 1063)
                        000000 FT                   000000 FT
                                                    7010/0000 LENGTH(AH 1063 BK 0000)
```

DIR: B TOTAL LEN: .000 MI. DIST: 10-2 SR: 2001
LEFT MUN: ALLEGHENY T RIGHT MUN: ALLEGHENY T

000000 FT

000000 FT
7010/0000 LENGTH(AH 0100 BK 0000)

DIR: B TOTAL LEN: .000 MI. DIST: 10-2 SR: 1999
LEFT MUN: ALLEGHENY T RIGHT MUN: ALLEGHENY T

000000 FT

000000 FT
7010/0000 LENGTH(AH 0100 BK 0000)

DIR: B TOTAL LEN: .005 MI. DIST: 10-2 SR: 1029
LEFT MUN: ALLEGHENY T RIGHT MUN: ALLEGHENY T

000025 FT

000000 FT

000000 FT

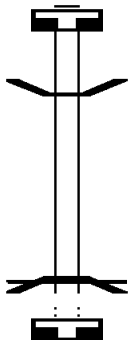

```
000025 FT
7014/0000 LENGTH(AH 0100 BK 0025)
          BMSEN 10/1029/0010/0000
* REF-AHD  SLATER RD
0010/0025 (TB40)
000000 FT 2 0 10082 0 00 0073+99
       NC SLATER RD
* REF-BK   SLATER RD
          (TB40)
          N BR BEAR CR
          BMSBG 10/1029/0010/0000
          MFC BEGIN = E
S 0010/0000 LENGTH(AH 0025 BK 0100)
000000 FT
7008/0000 LENGTH(AH 0100 BK 0000)
```

DIR: B TOTAL LEN: .723 MI. DIST: 10-2 SR: 1027
LEFT MUN: CHERRY VALLEY B RIGHT MUN: CHERRY VALLEY B

003815 FT

003815 FT AH-VENANGO (60)
REF-AHD SCRUBGRASS RD
0010/3815 (SR3007 SEG 0010/0000)

MARTIN RD
0010/0806 (T741)

0010/0108 BMSEN 10/1027/0010/0095
2 0 60007 6 00 0000+97
T S FK LT SCRUBGRASS CR
0010/0095 BMSBG 10/1027/0010/0095
000000 FT 2 0 60007 6 00 0000+00
NC EAST UNITY RD
INTER-BK EAKIN RD
(SR1002 SEG 0040/0000)
MFC BEGIN = D
0010/0000 LENGTH(AH 3815 BK 0000)

000000 FT

EAKIN RD
(BORO)

0010/0000

DIR: B TOTAL LEN: 2.997 MI. DIST: 10-2 SR: 1025
LEFT MUN: OAKLAND T RIGHT MUN: OAKLAND T

	015822 FT		015822 FT INTER-AHD PFISTER LN (PRDR)
SR 0068 SH (SR0068 SEG 0620/0000)	0060/1916		SR 0068 SH 0060/1916 (SR0068 SEG 0620/0000)
	013906 FT		013906 FT 2 0 10033 0 01 0433+40 S 0060/0000 LENGTH(AH 1916 BK 2148)
BEBLO LN (PRDR)	0050/0841	==	
2 0 10033 0 01 0412+00 OLD EAST BUTLER RD (T599)	011758 FT 0050/0000	 ==	011758 FT S 0050/0000 LENGTH(AH 2148 BK 2004)
			SAINT WENDELIN RD
		==	0040/0341 (SR1014 SEG 0010/0000) TO 1014/0010 SH
		==	0040/0207 (CONN) OAKLAND
			0040/0057 SUMMIT T
	009754 FT		009754 FT 2 0 10033 0 01 0387+93 HIGHLAND DR (T597)
		==	S 0040/0000 LENGTH(AH 2004 BK 3807)

DIR: B TOTAL LEN: 2.997 MI. DIST: 10-2 SR: 1025
LEFT MUN: SUMMIT T RIGHT MUN: SUMMIT T

005947 FT

005947 FT 2 0 10033 0 01 0349+90
S 0030/0000 LENGTH(AH 3807 BK 3456)

002491 FT

002491 FT 2 0 10033 0 01 0315+28
S 0020/0000 LENGTH(AH 3456 BK 2491)

GRANT AV
(SR1011 SEG 0010/0000) 0010/0578

0010/0504 (AAR 149027A)#TRKS 02
0010/0456 (AAR 149027A)#TRKS 02

RBR

0010/0322 BMSEN 10/1025/0010/0211
2 0 10033 0 00 0292+46
P3
BONNIE BROOK

RBR

0010/0211 BMSBG 10/1025/0010/0211
000000 FT 2 0 10033 0 00 0290+37
VILLAGE: BONNIE BROOK
NC BONNIE BROOK RD
BENJAMIN FRANKLIN HW
(SR0422 SEG 0461/0000)
(SR0422 SEG 0460/0000)

000000 FT

INTER-BK BONNIE BROOK RD
(TB10)
MFC BEGIN = D
S 0010/0000 LENGTH(AH 2491 BK 0000)

DIR: B TOTAL LEN: 1.847 MI. DIST: 10-2 SR: 1023
LEFT MUN: FAIRVIEW T RIGHT MUN: FAIRVIEW T

	009750 FT	009750 FT INTER-AHD SR 0268 SH (SR0268 SEG 0070/0000) SR 0268 SH 0040/2629 (SR0268 SEG 0070/0000) PENNDOT 10-2 STOCKPL 03 0040/1839 (GOVT)
1 0 00214 7 00 0075+74 CHERRY RD (T621)	007121 FT 0040/0000	007121 FT S 0040/0000 LENGTH(AH 2629 BK 2501)
	004620 FT	004620 FT 1 0 00214 7 00 0048+47 S 0030/0000 LENGTH(AH 2501 BK 2477)
	002143 FT	002143 FT 1 0 00214 7 00 0023+70 S 0020/0000 LENGTH(AH 2477 BK 2143)
	000000 FT	000000 FT 1 0 00214 7 00 0000+00 NC SR 1023 SH SR 0068 SH (SR0068 SEG 0754/0373) TO 0068/0754 SH (CONN) INTER-BK SR 0068 SH (SR0068 SEG 0754/0373) MFC BEGIN = C S 0010/0000 LENGTH(AH 2143 BK 0000)

DIR: B TOTAL LEN: 3.068 MI. DIST: 10-2 SR: 1021
LEFT MUN: DONEGAL T RIGHT MUN: DONEGAL T

016198 FT

016198 FT SLIPPERY ROCK RD
0060/2577 (SR1011 SEG 0300/0921)

BUFFALO RUN
STRUCTURE LENGTH 28 FT
0060/0590 BMSID 10/1021/0060/0590
013621 FT

013621 FT 2 0 10038 0 00 0166+97
S 0060/0000 LENGTH(AH 2577 BK 3835)

2 0 10038 0 00 0129+22 009786 FT
RATTIGAN RD
(T830)

009786 FT

0050/0000

S 0050/0000 LENGTH(AH 3835 BK 2348)

DIR: B TOTAL LEN: 3.068 MI. DIST: 10-2 SR: 1021
LEFT MUN: DONEGAL T RIGHT MUN: DONEGAL T

		0040/2312	BMSEN 10/1021/0040/2278 2 0 10085 0 00 0097+14 BUFFALO RUN
		0040/2278	BMSBG 10/1021/0040/2278 RATTIGAN RD
		0040/2149	(SR1012 SEG 0020/3002)
	007438 FT	007438 FT	2 0 10085 0 00 0074+90
		0040/0000	LENGTH(AH 2348 BK 1817)
2 0 10085 0 00 0057+00 IRWIN RD (T664)	005621 FT	005621 FT	
	0030/0000	0030/0000	LENGTH(AH 1817 BK 3171)
LC FOR IRWIN RD (CONN)	0020/3089		
	002450 FT	002450 FT	2 0 10085 0 00 0024+90
		0020/0000	LENGTH(AH 3171 BK 2450)
		0010/1770	DONEGAL CLEARFIELD T
RODGERS RD (T992)	0010/1391		
		0010/0898	TURNER RD (T672)
	000000 FT	000000 FT	2 0 10085 0 00 0000+00 NC CONERTY RD
		REF-BK	NICOLA RD (SR3013 SEG 0090/3767) MFC BEGIN = D BK-ARMSTRONG (03)
		0010/0000	LENGTH(AH 2450 BK 0000)

DIR: B TOTAL LEN: 8.063 MI. DIST: 10-2 SR: 1019
LEFT MUN: CHICORA B RIGHT MUN: CHICORA B

SLIPPERY ROCK ST (BORO)	042572 FT 0260/3374	042572 FT 0260/3374	SLIPPERY ROCK ST (SR1011 SEG 0230/0000)
		0260/2716	BMSEN 10/1019/0260/2682 CHICORA
		0260/2697	DONEGAL T 0 0 00000 0 00 0000+00 BUFFALO CR
		0260/2682	BMSBG 10/1019/0260/2682
	039198 FT	039198 FT	2 0 10036 0 03 0590+39
		5 0260/0000	LENGTH(AH 3374 BK 3746)

DIR: B TOTAL LEN: 8.063 MI. DIST: 10-2 SR: 1019
LEFT MUN: DONEGAL T RIGHT MUN: DONEGAL T

				AIRPORT LN
		==	0250/0030	(PRDR)
	035452 FT		035452 FT	2 0 10036 0 02 0550+50
			S 0250/0000	LENGTH(AH 3746 BK 3676)
			0240/0015	BMSEN 10/1019/0240/0000
	031776 FT		031776 FT	2 0 10036 0 02 0513+90
				TR BUFFALO CREEK
				BMSBG 10/1019/0240/0000
			S 0240/0000	LENGTH(AH 3676 BK 1290)
				NC CHICORA-FENELTON RD
DANVILLE RD				RATTIGAN RD
(T620)	0230/0982	== ==	0230/0982	(T830)
2 0 10036 0 02 0501+96	030486 FT		030486 FT	
GEIBEL RD				
(T550)	0230/0000	==	S 0230/0000	LENGTH(AH 1290 BK 3429)
2 0 10036 0 02 0467+40	027057 FT		027057 FT	HILDERBRAND RD
MC GARVEY RD				(T605)
(T606)	0220/0000	== ==	S 0220/0000	LENGTH(AH 3429 BK 2709)

DIR: B TOTAL LEN: 8.063 MI. DIST: 10-2 SR: 1019
LEFT MUN: DONEGAL T RIGHT MUN: DONEGAL T

	024348 FT		024348 FT 2 0 10036 0 02 0440+97
		S	0210/0000 LENGTH(AH 2709 BK 2863)
BLATT RD (T668)	0200/1256	==	
LC TO BLATT RD (CONN)	0200/1147	==	
	021485 FT		021485 FT 2 0 10036 0 02 0413+00 DUFFY SCHOOL RD (T667)
		==	S 0200/0000 LENGTH(AH 2863 BK 3540)
	017945 FT		017945 FT 2 0 10036 0 02 0377+39
		*	REF-BK CLEARFIELD RD (T880)
		S	0190/0000 LENGTH(AH 3540 BK 3499)
	017945 FT		017945 FT
			7180/0000 LENGTH(AH 3499 BK 2976)
	017945 FT		017945 FT
			7170/0000 LENGTH(AH 2976 BK 0044) BMSEN 10/1019/0160/0000
		*	REF-AHD CLEARFIELD RD (T880)
			0160/0044 CLEARFIELD T
	017901 FT		017901 FT 2 0 10036 0 01 0307+98
		*	REF-BK CLEARFIELD RD (T880) L BUFFALO RN BMSBG 10/1019/0160/0000
		S	0160/0000 LENGTH(AH 0044 BK 3477)
	017901 FT		017901 FT
			7160/0000 LENGTH(AH 3477 BK 3272)

DIR: B TOTAL LEN: 8.063 MI. DIST: 10-2 SR: 1019
LEFT MUN: WINFIELD T RIGHT MUN: WINFIELD T

017901 FT	017901 FT	
	7150/0000	LENGTH(AH 3272 BK 2781)
017901 FT	017901 FT	
	7140/0000	LENGTH(AH 2781 BK 3831)
017901 FT	017901 FT	
	7130/0000	LENGTH(AH 3831 BK 2944)
017901 FT	017901 FT	
	7120/0000	LENGTH(AH 2944 BK 2648)
017901 FT	017901 FT	
	7110/0000	LENGTH(AH 2648 BK 3879)
017901 FT	017901 FT	
	7100/0000	LENGTH(AH 3879 BK 0866)
017901 FT	017901 FT	
	7092/0000	LENGTH(AH 0866 BK 1261)
	REF-AHD	CLEARFIELD RD (T880)
	0090/1261	WINFIELD T
	0090/0024	BMSEN 10/1019/0090/0000
016640 FT	016640 FT	2 0 10034 0 01 0134+82 N BR ROUGH RUN BMSBG 10/1019/0090/0000
	0090/0000	LENGTH(AH 1261 BK 3270)
013370 FT	013370 FT	2 0 10034 0 01 0101+71
	0080/0000	LENGTH(AH 3270 BK 3099)
010271 FT	010271 FT	2 0 10034 0 01 0070+72
	0070/0000	LENGTH(AH 3099 BK 1832)
MARWOOD RD (T846)	0060/1490	SASSE RD

DIR: B TOTAL LEN: 8.063 MI. DIST: 10-2 SR: 1019
LEFT MUN: WINFIELD T RIGHT MUN: WINFIELD T

0060/1097 (T810)

008439 FT

008439 FT 2 0 10034 0 01 0052+40
0060/0000 LENGTH(AH 1832 BK 2757)

MUSHROOM FARM RD
0050/1518 (SR2008 SEG 0010/0000)

005682 FT

005682 FT 2 0 10034 0 00 0024+40
0050/0000 LENGTH(AH 2757 BK 2313)

CONVEYOR
0020/0635 OP ID 10/1019/0020/0635
(APRA) ARMSTRONG CEMENT
ARMSTRONG CEMENT WORKS
ARMSTRONG CEMENT WORKS
(PRDR) 0020/0346 0020/0346 (PRDR)
0020/0281 BMSEN 10/1019/0020/0180
2 0 10034 0 00 0001+09
ROUGH RUN
0020/0180 BMSBG 10/1019/0020/0180
003369 FT 003369 FT 2 0 10034 0 00 0001+09
VILLAGE: WEST WINFIELD
WINFIELD RD NC CLEARFIELD RD
(SR2010 SEG 0320/3276) 0020/0000 0020/0000 LENGTH(AH 2313 BK 3369)

000000 FT

000000 FT 2 0 10034 1 00 0000+00
NC DENNY'S MILL RD
REF-BK WEST WINFIELD RD
(SR3015 SEG 0080/1528)
MFC BEGIN = D
BK-ARMSTRONG (03)
0010/0000 LENGTH(AH 3369 BK 0000)

DIR: B TOTAL LEN: .600 MI. DIST: 10-2 SR: 1018
LEFT MUN: CONCORD T RIGHT MUN: CONCORD T

```
003169 FT                    003169 FT
                             INTER-AHD HINDMAN RD
                                       (T629)
                                       CAMPBELL HOLLOW RD
                             0020/0525 (T634)
002644 FT                    002644 FT 2 0 10103 0 00 0026+40
                           S 0020/0000 LENGTH(AH 0525 BK 2644)

000000 FT                    000000 FT 2 0 10103 0 00 0000+00
                                  NC HINDMAN RD
                                       ONEIDA VALLEY RD
                                       (SR0038 SEG 0270/1265)
                                       MFC BEGIN = E
                           S 0010/0000 LENGTH(AH 2644 BK 0000)
```

DIR: B TOTAL LEN: 5.203 MI. DIST: 10-2 SR: 1017
LEFT MUN: CONCORD T RIGHT MUN: CONCORD T

027471 FT

027471 FT
INTER-AHD HOOKER RD
(SR1010 SEG 0230/0000)
HOOKER RD
0100/2525 (SR1010 SEG 0230/0000)

BOOSEL RD
(T726)

0100/1426 ==

024946 FT

024946 FT 2 0 10060 0 01 0249+13
5 0100/0000 LENGTH(AH 2525 BK 2781)

DIR: B TOTAL LEN: 5.203 MI. DIST: 10-2 SR: 1017
LEFT MUN: CONCORD T RIGHT MUN: CONCORD T

022165 FT

022165 FT 2 0 10060 0 01 0221+30
CARTWRIGHT RD
(T623)
== == S 0090/0000 LENGTH(AH 2781 BK 2533)

TROUTMAN RD
== 0080/0756 (T712)

CHERRY RD
== 0080/0033 (T622)
019632 FT

2 0 10060 0 01 0196+00 019632 FT
ZION CHURCH RD
(T621) 0080/0000 == S 0080/0000 LENGTH(AH 2533 BK 2595)

017037 FT

017037 FT 2 0 10060 0 01 0170+04
S 0070/0000 LENGTH(AH 2595 BK 3800)

SLIPPERY ROCK RD
2 0 10060 0 01 0132+05 013237 FT 013237 FT (SR1011 SEG 0180/0000)
CENTER DR MFC BEGIN = D
(SR1011 SEG 0180/0000) 0060/0000 S 0060/0000 LENGTH(AH 3800 BK 3761)

CONCORD
0050/2220 OAKLAND T

BISH RD

DIR: B TOTAL LEN: 5.203 MI. DIST: 10-2 SR: 1017
LEFT MUN: OAKLAND T RIGHT MUN: OAKLAND T

		==	0050/1547 (T619)
	009476 FT		009476 FT 2 0 10060 0 01 0094+46
			0050/0000 LENGTH(AH 3761 BK 2490)
	006986 FT		006986 FT 2 0 10060 0 01 0069+56
			0040/0000 LENGTH(AH 2490 BK 2285)
MCGINLEY RD (T613)	0030/1819	==	
STEIN RD (T611)	0030/0818	==	
	004701 FT		004701 FT 2 0 10060 0 01 0046+73
			O'DONNELL RD (T611)
		==	0030/0000 LENGTH(AH 2285 BK 3490)
2 0 10060 0 01 0011+77	001211 FT		001211 FT
CONWAY RD (T830)	0020/0000	==	0020/0000 LENGTH(AH 3490 BK 1211)
			OAKLAND DR
		==	0010/0031 (T604)
	000000 FT		000000 FT 2 0 10060 0 00 0000+00
			SR 0068 SH (SR0068 SEG 0660/0000)
			NC SEVEN HILLS RD
SR 0068 SH (SR0068 SEG 0660/0000)	0010/0000		MFC BEGIN = E
			0010/0000 LENGTH(AH 1211 BK 0000)

DIR: B TOTAL LEN: .252 MI. DIST: 10-2 SR: 1016
LEFT MUN: SUMMIT T RIGHT MUN: SUMMIT T

```
001331 FT                    001331 FT ONEIDA VALLEY RD
                             0010/1331 (SR0038 SEG 0030/0244)
                                       SUMMIT
                             0010/0911 BUTLER T
                             0010/0822 BMSEN 10/1016/0010/0770
                                       2 0 10099 0 00 0109+25
                                       CONNOQUENESSING CR
                             0010/0770 BMSBG 10/1016/0010/0770
                             0010/0729 (AAR 051681U)#TRKS 01
                             0010/0588 (AAR 051680M)#TRKS 02
000000 FT                    000000 FT 2 0 10099 0 00 0109+25
                                 NC HENRICKS RD
                           * REF-BK  HENRICKS RD
                                     (TB30)
                                     MFC BEGIN = E
                           S 0010/0000 LENGTH(AH 1331 BK 0000)
```

DIR: B TOTAL LEN: 7.719 MI. DIST: 10-2 SR: 1015
LEFT MUN: CHICORA B RIGHT MUN: CHICORA B

MAIN ST (SR0068 SEG 0730/1090)	040755 FT 0170/1979		040755 FT MAIN ST 0170/1979 (SR0068 SEG 0730/1090) CHICORA 0170/1768 DONEGAL T
	038776 FT		038776 FT 2 0 10130 0 02 0091+29 5 0170/0000 LENGTH(AH 1979 BK 2090)
	036686 FT		036686 FT 2 0 10130 0 02 0070+39 5 0160/0000 LENGTH(AH 2090 BK 3402)
	033284 FT		033284 FT 2 0 10130 0 01 0035+08 5 0150/0000 LENGTH(AH 3402 BK 3186)

DIR: B TOTAL LEN: 7.719 MI. DIST: 10-2 SR: 1015
LEFT MUN: DONEGAL T RIGHT MUN: DONEGAL T

	030098 FT	030098 FT 2 0 10130 0 01 0003+11
		(AAR 148994G)#TRKS 01
		S 0140/0000 LENGTH(AH 3186 BK 0360)
		029738 FT DICAL CENTER RD
2 0 10130 0 00 0000+00	029738 FT	INTER-BK SR 0068 SH
SR 0068 SH		(SR0068 SEG 0680/1495)
(SR0068 SEG 0680/1495)	0130/0000	S 0130/0000 LTH AH 000360 BK 000100
	029738 FT	029738 FT
		7122/0000 LTH AH 000100 BK 001616
SR 0068 SH		INTER-AHD SR 0068 SH
(SR0068 SEG 0680/0000)	0120/1616	0120/1616 (SR0068 SEG 0680/0000)
		0120/0070 BMSEN 10/1015/0120/0000
	028122 FT	028122 FT 2 0 10100 0 00 0266+98
		NC GAMELAND RD
		BUFFALO & PITTSBURGH RR
		BMSBG 10/1015/0120/0000
		S 0120/0000 LENGTH(AH 1616 BK 3781)
		DANVILLE RD
		0110/1540 (T620)
	024341 FT	024341 FT 2 0 10100 0 00 0229+15
		S 0110/0000 LENGTH(AH 3781 BK 2919)

DIR: B TOTAL LEN: 7.719 MI. DIST: 10-2 SR: 1015
LEFT MUN: DONEGAL T RIGHT MUN: DONEGAL T

	021422 FT			021422 FT 2 0 10100 0 00 0199+96 0100/0000 LENGTH(AH 2919 BK 1781)
2 0 10100 0 00 0182+12 ST JOE RD (T603)	019641 FT 0090/0000	==	==	019641 FT LANDGRAF RD (T604) 0090/0000 LENGTH(AH 1781 BK 3510)
WELTER RD (T601)	0080/1244	==		
	016131 FT			016131 FT 2 0 10100 0 00 0147+00 ZOO RD (T693)
			==	0080/0000 LENGTH(AH 3510 BK 3201)
	012930 FT			012930 FT 2 0 10100 0 00 0115+09 0070/0000 LENGTH(AH 3201 BK 3494)
		----		DONEGAL 0060/1952 CLEARFIELD T
2 0 10100 0 00 0080+24 CARBON CENTER RD	009436 FT		--	009436 FT CARBON CENTER RD (T595)

DIR: B TOTAL LEN: 7.719 MI. DIST: 10-2 SR: 1015
LEFT MUN: CLEARFIELD T RIGHT MUN: CLEARFIELD T

(T595)

0060/0000

0060/0000 LENGTH(AH 3494 BK 3015)

0050/2283 (AAR 148975C)#TRKS 01

006421 FT

006421 FT 2 0 10100 0 00 0050+14
MCGRADY HOLLOW RD
(T840)

0050/0000 LENGTH(AH 3015 BK 2551)

003870 FT

003870 FT 2 0 10100 0 00 0025+86

0040/0000 LENGTH(AH 2551 BK 2474)

001396 FT

001396 FT 2 0 10100 0 00 0000+00
OLD 422 RD
(T570)

0030/0000 LENGTH(AH 2474 BK 1396)

000000 FT

000000 FT 2 0 10113 0 00 0138+73
NC GAME RESERVE RD
BENJAMIN FRANKLIN HW
(SR0422 SEG 0531/0000)
(SR0422 SEG 0530/0000)
INTER-BK MORAN RD
(T841)

0020/0000 LENGTH(AH 1396 BK 1375)

000000 FT

000000 FT
7020/0000 LENGTH(AH 1375 BK 3479)

000000 FT

000000 FT
7012/0000 LENGTH(AH 3479 BK 0100)

000000 FT

000000 FT
7008/0000 LENGTH(AH 0100 BK 0000)

DIR: B TOTAL LEN: 1.826 MI. DIST: 10-2 SR: 1014
LEFT MUN: SUMMIT T RIGHT MUN: SUMMIT T

MCGRADY HOLLOW RD 009640 FT
(T840) 0040/1619

009640 FT CARBON CENTER RD
0040/1619 (T623)
0040/1107 BMSEN 10/1014/0040/1091

DIR: B TOTAL LEN: 1.826 MI. DIST: 10-2 SR: 1014
LEFT MUN: SUMMIT T RIGHT MUN: SUMMIT T

```
                                                    2 0 10125 0 00 0080+25
                                                    TRIB TO BONNIE BROOK
                                                0040/1091 BMSBG 10/1014/0040/1091
CARBON CENTER RD
(T623)                  0040/0966

                        008021 FT               008021 FT 2 0 10125 0 00 0080+25
                                                0040/0000 LENGTH(AH 1619 BK 2922)

BINSEY RD
(T753)                  0030/0562
FALLECKER RD
(T624)                  0030/0370
                                                0030/0096 (AAR 148987W)#TRKS 01
                                                0030/0029 BMSEN 10/1014/0030/0000
                        005099 FT               005099 FT 2 0 10125 0 00 0051+05
                                                          BONNIE BROOK
                                                          BMSBG 10/1014/0030/0000
                                                0030/0000 LENGTH(AH 2922 BK 2700)

                        002399 FT               002399 FT 2 0 10125 0 00 0024+05
                                                0020/0000 LENGTH(AH 2700 BK 2399)
                                                          SUMMIT
                                                0010/2287 OAKLAND T

                                                          FROM 1025/0040 SH
                                                0010/0297 (CONN)
                        000000 FT               000000 FT 2 0 10125 0 00 0000+00
                                                     NC SAINT WENDELIN RD
                                                          BONNIE BROOK RD
                                                          (SR1025 SEG 0040/0341)
                                                          MFC BEGIN = E
                                                0010/0000 LENGTH(AH 2399 BK 0000)
```

DIR: B TOTAL LEN: 4.147 MI. DIST: 10-2 SR: 1013
LEFT MUN: FAIRVIEW B RIGHT MUN: FAIRVIEW B

021898 FT

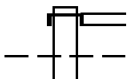

021898 FT
INTER-AHD WASHINGTON ST
(SR1006 SEG 0090/0000)
WASHINGTON ST
0080/2835 (SR1006 SEG 0090/0000)
FAIRVIEW
0080/2562 FAIRVIEW T

DIR: B TOTAL LEN: 4.147 MI. DIST: 10-2 SR: 1013
LEFT MUN: FAIRVIEW B RIGHT MUN: FAIRVIEW B

MAPLE RD
== 0080/1591 (T470)

019063 FT
019063 FT 2 0 10089 0 00 0189+91
NC MAIN ST
S 0080/0000 LENGTH(AH 2835 BK 3393)

015670 FT
015670 FT 2 0 10089 0 00 0156+50
HOOKER RD
(SR1010 SEG 0290/0867)
NC SR 1013 SH
INTER-BK HOOKER RD
(SR1010 SEG 0290/0867)
MFC BEGIN = D
S 0070/0000 LTH AH 003393 BK 000100
015670 FT
015670 FT
ASPEN RD
(T636)
7064/0000 LTH AH 000100 BK 002627
HOOKER RD
(SR1010 SEG 0290/0000) 0060/2627
INTER-AHD HOOKER RD
0060/2627 (SR1010 SEG 0290/0000)

HAYSVILLE HEIGHTS RD
== 0060/1191 (PRDR)

013043 FT
013043 FT 2 0 10089 0 00 0130+26
S 0060/0000 LENGTH(AH 2627 BK 1816)

ANDERSON RD
(T520) 0050/0531 ==
2 0 10089 0 00 0112+10 011227 FT
011227 FT
REDBUD RD

DIR: B TOTAL LEN: 4.147 MI. DIST: 10-2 SR: 1013
LEFT MUN: FAIRVIEW T RIGHT MUN: FAIRVIEW T

(T703)	0050/0000		0050/0000 LENGTH(AH 1816 BK 2227)
	009000 FT		009000 FT 2 0 10089 0 00 0089+79
			0040/0000 LENGTH(AH 2227 BK 2834)
2 0 10089 0 00 0061+40	006166 FT		006166 FT CHERRY RD
CHERRY RD			(T674)
(T621)	0030/0000		0030/0000 LENGTH(AH 2834 BK 3048)
	003118 FT		003118 FT 2 0 10089 0 00 0031+05
			0020/0000 LENGTH(AH 3048 BK 3118)
			FAIRVIEW
			0010/0663 CONCORD T
			0010/0095 BMSEN 10/1013/0010/0042
			2 0 10089 0 00 0000+43
			BESSEMER AND LAKE ER RR
			0010/0042 BMSBG 10/1013/0010/0042
	000000 FT		000000 FT 2 0 10089 0 00 0000+00
			NC BUENA VISTA RD
			SLIPPERY ROCK RD
			(SR1011 SEG 0180/2553)
			MFC BEGIN = E
			0010/0000 LENGTH(AH 3118 BK 0000)

DIR: B TOTAL LEN: .974 MI. DIST: 10-2 SR: 1012
LEFT MUN: DONEGAL T RIGHT MUN: DONEGAL T

005145 FT

005145 FT CONERTY RD
0020/3002 (SR1021 SEG 0040/2149)

TURNER RD
(T675)

0020/1716

002143 FT

002143 FT 2 0 10127 0 00 0031+65
BLACK RD
(T676)
0020/0000 LENGTH(AH 3002 BK 2143)

000000 FT

000000 FT 2 0 10127 0 00 0052+95
NC RATTIGAN RD
REF-BK SR 4007 SH
(SR4007 SEG 0010/0000)
MFC BEGIN = E
BK-ARMSTRONG (03)
0010/0000 LENGTH(AH 2143 BK 0000)

DIR: B TOTAL LEN: 15.392 MI. DIST: 10-2 SR: 1011
LEFT MUN: DONEGAL T RIGHT MUN: DONEGAL T

081268 FT

079837 FT

TRIMBUR RD
(T672)

0300/0181

077169 FT

074800 FT

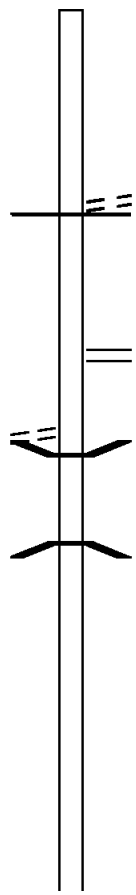

081268 FT AH-ARMSTRONG (03)
REF-AHD SR 4011 SH
0310/1431 (SR4011 SEG 0050/2869)

079837 FT 2 0 10039 0 00 0014+60
BLACK RD
(T676)
MFC BEGIN = E
0310/0000 LENGTH(AH 1431 BK 2668)

CONERTY RD
0300/0921 (SR1021 SEG 0060/2577)

0300/0015 BMSEN 10/1011/0300/0000
077169 FT 2 0 10039 0 00 0040+67
BUFFALO RUN
BMSBG 10/1011/0300/0000
0300/0000 LENGTH(AH 2668 BK 2369)

074800 FT 2 0 10039 0 00 0064+77
0290/0000 LENGTH(AH 2369 BK 2919)

DIR: B TOTAL LEN: 15.392 MI. DIST: 10-2 SR: 1011
LEFT MUN: DONEGAL T RIGHT MUN: DONEGAL T

	071881 FT	071881 FT	2 0 10039 0 00 0094+36 RABBIT RD (T670)
		S 0280/0000	LENGTH(AH 2919 BK 2722)
2 0 10039 0 00 0123+42 GARING RD (T699)	069159 FT 0270/0000	069159 FT S 0270/0000	LENGTH(AH 2722 BK 2807)
	066352 FT	066352 FT S 0260/0000	2 0 10039 0 00 0150+83 LENGTH(AH 2807 BK 2991)
		0250/1031	BMSEN 10/1011/0250/1019 2 0 10039 0 00 0169+72 TR BUFFALO
		0250/1019	BMSBG 10/1011/0250/1019
		0250/0017	BMSEN 10/1011/0250/0000
	063361 FT	063361 FT	2 0 10039 0 00 0180+08 TR BUFFALO BMSBG 10/1011/0250/0000
		S 0250/0000	LENGTH(AH 2991 BK 3690)

DIR: B TOTAL LEN: 15.392 MI. DIST: 10-2 SR: 1011
LEFT MUN: DONEGAL T RIGHT MUN: DONEGAL T

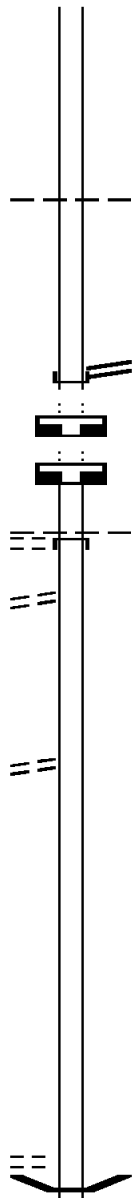

	059671 FT	059671 FT 2 0 10039 0 00 0217+34 NC SLIPPERY ROCK RD DONEGAL CHICORA B
		0240/0000 LENGTH(AH 3690 BK 0527)
	059144 FT	059144 FT 2 0 10039 0 00 0222+51 CHICORA FENNELTON RD (SR1019 SEG 0260/3374) NC SLIPPERY ROCK ST
		INTER-BK SLIPPERY ROCK ST (BORO)
		0230/0000 LENGTH(AH 0527 BK 0100)
	059144 FT	059144 FT
		7228/0000 LENGTH(AH 0100 BK 0100)
	059144 FT	059144 FT
		7224/0000 LENGTH(AH 0100 BK 3373)
		INTER-AHD SLIPPERY ROCK ST (BORO)
CENTRAL AV (BORO)	0220/3373	0220/3373 FAIRVIEW T
HAZELNUT ST (T678)	0220/3044	
DOGWOOD RD (T676)	0220/1018	
	055771 FT	055771 FT 2 0 10059 0 00 0561+12
		0220/0000 LENGTH(AH 3373 BK 3304)
2 0 10059 0 00 0528+00	052467 FT	052467 FT
COTTONWOOD RD (T674)	0210/0000	0210/0000 LENGTH(AH 3304 BK 1610)
		0200/1091 BMSEN 10/1011/0200/1078

DIR: B TOTAL LEN: 15.392 MI. DIST: 10-2 SR: 1011
LEFT MUN: FAIRVIEW T RIGHT MUN: FAIRVIEW T

```
                                                    2 0 10059 0 00 0522+94
                                                    TR BUFFALO C
                                                0200/1078 BMSBG 10/1011/0200/1078
                                                    CATALPA RD
                                                0200/1040 (T674)

                050857 FT                       050857 FT 2 0 10059 0 00 0512+00
                                                S 0200/0000 LENGTH(AH 1610 BK 3158)

                047699 FT                       047699 FT 2 0 10059 0 00 0480+43
                                                S 0190/0000 LENGTH(AH 3158 BK 3059)
                                                    FAIRVIEW
                                                0180/2862 CONCORD T
BUENA VISTA RD
(SR1013 SEG 0010/0000)  0180/2553

                044640 FT                       044640 FT 2 0 10059 0 00 0449+89
                                                     NC SLIPPERY ROCK RD
                                                    SEVEN HILLS RD
                                                    (SR1017 SEG 0060/0000)
                                                S 0180/0000 LENGTH(AH 3059 BK 2496)

                042144 FT                       042144 FT 2 0 10059 0 00 0425+00
                                                    CONCORD
                                                    OAKLAND T
                                                S 0170/0000 LENGTH(AH 2496 BK 3448)
```

DIR: B TOTAL LEN: 15.392 MI. DIST: 10-2 SR: 1011
LEFT MUN: OAKLAND T RIGHT MUN: OAKLAND T

038696 FT

038696 FT 2 0 10059 0 00 0390+22
S 0160/0000 LENGTH(AH 3448 BK 3126)

035570 FT

035570 FT 2 0 10059 0 00 0358+65
MCGINLEY RD
(T613)
S 0150/0000 LENGTH(AH 3126 BK 2357)

033213 FT

033213 FT 2 0 10059 0 00 0334+95
S 0140/0000 LENGTH(AH 2357 BK 1911)

031302 FT

031302 FT 2 0 10059 0 00 0315+71
STEIN RD
(T611)
S 0130/0000 LENGTH(AH 1911 BK 1313)
0120/0845 BMSEN 10/1011/0120/0879
2 0 10059 0 00 0302+48
TR LK ONEIDA
0120/0836 BMSBG 10/1011/0120/0879

029989 FT

029989 FT 2 0 10059 0 00 0302+48
S 0120/0000 LENGTH(AH 1313 BK 1548)

DIR: B TOTAL LEN: 15.392 MI. DIST: 10-2 SR: 1011
LEFT MUN: OAKLAND T RIGHT MUN: OAKLAND T

2 0 10059 0 00 0287+13 028441 FT HOHN RD (SR4002 SEG 0290/2488) 0110/0000		028441 FT S 0110/0000 LENGTH(AH 1548 BK 3656)	
MOTTERN RD (T596) 0100/2307			
024785 FT		0100/0053 THORN CR STRUCTURE LENGTH 20 FT BMSID 10/1011/0100/0053 024785 FT 2 0 10059 0 00 0250+51 CONWAY RD (TB30) S 0100/0000 LENGTH(AH 3656 BK 3076)	
BUTLER CHURCH RD (T596) 0090/1240			
THORNRUN RD (T501) 0090/1164		0090/1185 SHEARER RD (T605) 0090/0962 BMSEN 10/1011/0090/0949 2 0 10059 0 00 0229+37 TR THORN CR 0090/0949 BMSBG 10/1011/0090/0949	
021709 FT		021709 FT 2 0 10059 0 00 0219+96 S 0090/0000 LENGTH(AH 3076 BK 2969)	
018740 FT		018740 FT 2 0 10059 0 00 0190+27 S 0080/0000 LENGTH(AH 2969 BK 3376)	

DIR: B TOTAL LEN: 15.392 MI. DIST: 10-2 SR: 1011
LEFT MUN: OAKLAND T RIGHT MUN: OAKLAND T

2 0 10059 0 00 0156+43 015364 FT
LOVE RD
(T617) 0070/0000 ==

015364 FT
S 0070/0000 LENGTH(AH 3376 BK 3119)

012245 FT

012245 FT 2 0 10059 0 00 0125+11
SR 0068 SH
(SR0068 SEG 0570/0450)
NC CENTER DR
INTER-BK SR 0068 SH
(SR0068 SEG 0570/0450)
S 0060/0000 LTH AH 003119 BK 000100

012245 FT
SR 0068 SH
(SR0068 SEG 0570/0000) 0040/2735

012245 FT
7050/0000 LTH AH 000100 BK 002735
INTER-AHD SR 0068 SH
0040/2735 (SR0068 SEG 0570/0000)

(APRA) JOHN CLARK TRUCK
JOHN CLARK TRUCKING DR
0040/1830 (PRDR)

OAKLAND
0040/0716 SUMMIT T

009510 FT

009510 FT 2 0 10059 0 00 0094+40
SUMMIT
EAST BUTLER B
S 0040/0000 LENGTH(AH 2735 BK 2134)

DIR: B TOTAL LEN: 15.392 MI. DIST: 10-2 SR: 1011
LEFT MUN: EAST BUTLER B RIGHT MUN: EAST BUTLER B

	007376 FT		007376 FT 2 0 10059 0 00 0074+36
VALVOLINE RD			NC GRANT AVENUE ET
(BORO)			MADISON AV
LINCOLN ST			(BORO)
(BORO)	0030/0000	S	0030/0000 LENGTH(AH 2134 BK 3692)
			OLD GRANT AV
			0020/3109 (BORO)
			TWELFTH ST
			0020/2830 (BORO)
TENTH ST			TENTH ST
(SR2004 SEG 0070/0488)	0020/2329		0020/2329 (BORO)
			NINTH ST
			0020/1876 (BORO)
			0020/1596 BMSEN 10/1011/0020/1579
			2 0 10059 0 00 0053+14
			TR BONNIE BR
			0020/1579 BMSBG 10/1011/0020/1579
			EIGHTH ST
			0020/1536 (BORO)
			SIXTH ST
			0020/0785 (BORO)
			FIFTH ST
			0020/0348 (BORO)
	003684 FT		003684 FT 2 0 10059 0 00 0037+38
			FOURTH ST
			(BORO)
		S	0020/0000 LENGTH(AH 3692 BK 3684)
IDL WORLDWIDE			
(PRDR)	0010/3548		
			SECOND ST
			0010/2842 (BORO)
			EAST BUTLER
			0010/2285 SUMMIT T
	000000 FT		000000 FT 2 0 10059 0 00 0000+00
			NC GRANT AV
			BONNIEBROOK RD
			(SR1025 SEG 0010/0578)
			MFC BEGIN = D
		S	0010/0000 LENGTH(AH 3684 BK 0000)

DIR: B TOTAL LEN: 15.924 MI. DIST: 10-2 SR: 1010
LEFT MUN: KARNS CITY B RIGHT MUN: KARNS CITY B

BORO AL
(BORO)

084078 FT

0310/2055

081882 FT

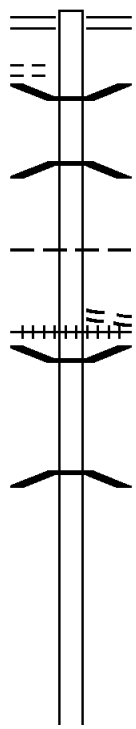

084078 FT MAIN ST
0310/2196 (SR0268 SEG 0090/0000)

0310/1850 BMSEN 10/1010/0310/1827
2 0 10061 0 01 0511+71
S BR BEAR CR
0310/1827 BMSBG 10/1010/0310/1827

KARNS CITY
0310/0661 FAIRVIEW T
SOUTH RD
0310/0490 (T700)
0310/0443 (AAR 149008V)#TRKS 01
0310/0023 BMSEN 10/1010/0310/0000
081882 FT 2 0 10061 0 01 0493+49
NC SOUTH ST
S BR BEAR CR
BMSBG 10/1010/0310/0000
S 0310/0000 LENGTH(AH 2196 BK 3495)

DIR: B TOTAL LEN: 15.924 MI. DIST: 10-2 SR: 1010
LEFT MUN: FAIRVIEW T RIGHT MUN: FAIRVIEW T

078387 FT

078387 FT 2 0 10061 0 01 0458+32
VILLAGE: HAYSVILLE
FIR RD
(T676)
S 0300/0000 LENGTH(AH 3495 BK 3301)

0290/0874 MFC BEGIN = E

SR 1013 SH
(SR1013 SEG 0070/0000) 0290/0867

2 0 10061 0 00 0424+75 075086 FT
ASPEN RD
(T636) 0290/0000

075086 FT BUENA VISTA RD
(SR1013 SEG 0060/2627)
S 0290/0000 LENGTH(AH 3301 BK 2896)

ELM RD
(T405) 0280/0857

072190 FT

072190 FT 2 0 10061 0 00 0395+86
VILLAGE: HAYSVILLE
S 0280/0000 LENGTH(AH 2896 BK 2991)

069199 FT

069199 FT 2 0 10061 0 00 0365+95
S 0270/0000 LENGTH(AH 2991 BK 2434)

066765 FT

066765 FT 2 0 10061 0 00 0341+61
S 0260/0000 LENGTH(AH 2434 BK 2767)
FAIRVIEW

DIR: B TOTAL LEN: 15.924 MI. DIST: 10-2 SR: 1010
LEFT MUN: FAIRVIEW T RIGHT MUN: FAIRVIEW T

		0250/2735	CONCORD T
		0250/2141	BMSEN 10/1010/0250/2130 2 0 10061 0 00 0309+36 BEAR CREEK
		0250/2130	BMSBG 10/1010/0250/2130
	063998 FT	063998 FT	2 0 10061 0 00 0314+00 TROUTMAN RD (T712)
		S 0250/0000	LENGTH(AH 2767 BK 2931)
		0240/2504	BMSEN 10/1010/0240/2480 2 0 10061 0 00 0309+27 BEAR CREEK
		0240/2480	BMSBG 10/1010/0240/2480
2 0 10061 0 00 0284+53 MURTLAND RD (T634)	061067 FT 0240/0000	061067 FT S 0240/0000	LENGTH(AH 2931 BK 2273)
	058794 FT	058794 FT	2 0 10061 0 00 0261+60 SEVEN HILLS RD (SR1017 SEG 0100/2525)
		S 0230/0000	LENGTH(AH 2273 BK 2651)
	056143 FT	056143 FT	2 0 10061 0 00 0235+00
		S 0220/0000	LENGTH(AH 2651 BK 2484)

DIR: B TOTAL LEN: 15.924 MI. DIST: 10-2 SR: 1010
LEFT MUN: CONCORD T RIGHT MUN: CONCORD T

053659 FT

053659 FT 2 0 10061 0 00 0210+17
0210/0000 LENGTH(AH 2484 BK 2321)

WEEPING WILLOW LN
(PRDR) 0200/1042 ==

051338 FT

051338 FT 2 0 10061 0 00 0186+83
VILLAGE: HOOKER
NC HOOKER RD
ONEIDA VALLEY RD
(SR0038 SEG 0230/0507)

0200/0000 LENGTH(AH 2321 BK 2805)

WRIGHT RD
(T504)
CAMPBELL RD
(T464) 0190/1408 ==

048533 FT

048533 FT 2 0 10061 0 00 0158+60
MELODY RD
(T504)
0190/0000 LENGTH(AH 2805 BK 2422)

2 0 10061 0 00 0134+41 046111 FT

046111 FT

GREEN LN
(T644) 0180/0000 ==

0180/0000 LENGTH(AH 2422 BK 3270)

LOU LIN MAR LN
(PRDR) 0170/2341 ==

DIR: B TOTAL LEN: 15.924 MI. DIST: 10-2 SR: 1010
LEFT MUN: CONCORD T RIGHT MUN: CONCORD T

2 0 10061 0 00 0101+83 042841 FT 042841 FT
HAZLET RD
(T502) 0170/0000 0170/0000 LENGTH(AH 3270 BK 2601)
GILBERT RD
0160/1721 (T502)

040240 FT 040240 FT 2 0 10061 0 00 0075+84
0160/0000 LENGTH(AH 2601 BK 2553)

037687 FT 037687 FT 2 0 10061 0 00 0050+30
NC SR 1010 SH
CONCORD
CLAY T
0150/0000 LENGTH(AH 2553 BK 2397)

035290 FT 035290 FT 2 0 10061 0 00 0025+91
0140/0000 LENGTH(AH 2397 BK 2614)

CLAY
0130/0567 WEST SUNBURY B
032676 FT 032676 FT 2 0 10061 0 00 0000+00
MAIN ST
(SR0138 SEG 0100/1124)
NC HOOKER RD
INTER-BK MAIN ST
(SR0138 SEG 0100/1124)

DIR: B TOTAL LEN: 15.924 MI. DIST: 10-2 SR: 1010
LEFT MUN: WEST SUNBURY B RIGHT MUN: WEST SUNBURY B

032676 FT

MAIN ST
(SR0138 SEG 0100/2160) 0120/2963
WICK AV
(BORO) 0120/2796

0130/0000 LTH AH 002614 BK 000100
032676 FT
7124/0000 LTH AH 000100 BK 002963
INTER-AHD MAIN ST
0120/2963 (SR0138 SEG 0100/2160)

BEAVER ST
0120/2496 (BORO)

029713 FT

029713 FT 2 0 10062 0 02 0305+28
0120/0000 LENGTH(AH 2963 BK 3086)
NC CHURCH ST
WEST SUNBURY
0110/3023 CLAY T

026627 FT

026627 FT 2 0 10062 0 02 0275+05
0110/0000 LENGTH(AH 3086 BK 3060)

023567 FT

023567 FT 2 0 10062 0 02 0242+93
DELU RD
(T531)
0100/0000 LENGTH(AH 3060 BK 2225)

DIR: B TOTAL LEN: 15.924 MI. DIST: 10-2 SR: 1010
LEFT MUN: CLAY T RIGHT MUN: CLAY T

	021342 FT		021342 FT 2 0 10062 0 02 0220+60
			0090/0000 LENGTH(AH 2225 BK 2914)
CASPER LN (PRDR)	0080/0980	==	
	018428 FT		018428 FT 2 0 10062 0 02 0191+13
			BEAVER DAM RD (T418)
BEAVER DAM RD (T418)	0080/0000	== ==	0080/0000 LENGTH(AH 2914 BK 3428)
2 0 10062 0 02 0156+84	015000 FT		015000 FT CLAYTONIA RD (T830)
KEDDIE RD (T416)	0070/0000	== ==	0070/0000 LENGTH(AH 3428 BK 2438)
GROSSMAN RD (T422)	0060/1173	==	
2 0 10062 0 02 0132+60	012562 FT		012562 FT
SUNBURY DR (T424)	0060/0000	==	0060/0000 LENGTH(AH 2438 BK 3236)
			0050/0010 BMSEN 10/1010/0050/0000
	009326 FT		009326 FT 2 0 10062 0 02 0100+32

DIR: B TOTAL LEN: 15.924 MI. DIST: 10-2 SR: 1010
LEFT MUN: CLAY T RIGHT MUN: CLAY T

			TR GLADE RUN
			BMSBG 10/1010/0050/0000
		S 0050/0000	LENGTH(AH 3236 BK 1887)
	007439 FT		007439 FT 2 0 10062 0 01 0076+91
		S 0040/0000	LENGTH(AH 1887 BK 2377)
			CLAY
		0030/2366	BRADY T
			ST JOHNS RD
		0030/1386	(T414)
		0030/0396	(AAR 051745D)#TRKS 01
	005062 FT		005062 FT 2 0 10062 0 01 0052+90
			GLADE RUN
			STRUCTURE LENGTH 42 FT
			BMSID 10/1010/0030/0000
		S 0030/0000	LENGTH(AH 2377 BK 2744)
2 0 10062 0 01 0021+03	002318 FT		002318 FT
CARRARA RD			
(T455)	0020/0000	S 0020/0000	LENGTH(AH 2744 BK 2318)
DUFFY RD			
(T455)	0010/1880		
	000000 FT		000000 FT 2 0 10062 0 00 0000+00
			NC HALLSTON RD
			WILLIAM FLINN HW
			(SR0008 SEG 0640/0000)
		INTER-BK	CENTREVILLE PK
			(SR0173 SEG 0020/0000)
			MFC BEGIN = D
		S 0010/0000	LENGTH(AH 2318 BK 0000)

DIR: B TOTAL LEN: 2.357 MI. DIST: 10-2 SR: 1009
LEFT MUN: PARKER T RIGHT MUN: PARKER T

012447 FT

WEST ELDORADO RD

012447 FT
INTER-AHD ELDORADO RD
(TB41)
EAST ELDORADO RD

DIR: B TOTAL LEN: 2.357 MI. DIST: 10-2 SR: 1009
LEFT MUN: PARKER T RIGHT MUN: PARKER T

```
(T841)                    0040/3662      ==|  |==     0040/3662 (T731)

2 0 10081 0 00 0186+78 008785 FT                     008785 FT
DAUBENSPECK RD
(T634)                    0040/0000      ==|          S 0040/0000 LENGTH(AH 3662 BK 2858)

                          005927 FT                  005927 FT 2 0 10081 0 00 0215+25
                                                   S 0030/0000 LENGTH(AH 2858 BK 3515)

                          002412 FT                  002412 FT 2 0 10081 0 00 0250+40
                                                   S 0020/0000 LENGTH(AH 3515 BK 2412)

                                                             PARKER
                                         -----       0010/0627 BRUIN B
                          000000 FT                  000000 FT 2 0 10081 0 00 0274+40
                                                         NC ANNISVILLE RD
                                                             SR 0268 SH
                                                             (SR0268 SEG 0220/0317)
                                                             MFC BEGIN = D
                                         ==|==       S 0010/0000 LENGTH(AH 2412 BK 0000)
```

DIR: B TOTAL LEN: .000 MI. DIST: 10-2 SR: 1008
LEFT MUN: ALLEGHENY T RIGHT MUN: ALLEGHENY T

000000 FT		000000 FT
		7040/0000 LENGTH(AH 1661 BK 2970)
000000 FT		000000 FT
		7030/0000 LENGTH(AH 2970 BK 2975)
000000 FT		000000 FT
		7020/0000 LENGTH(AH 2975 BK 1521)
000000 FT		000000 FT
		7010/0000 LENGTH(AH 1521 BK 0000)

DIR: B TOTAL LEN: 4.117 MI. DIST: 10-2 SR: 1007
LEFT MUN: ALLEGHENY T RIGHT MUN: ALLEGHENY T

021737 FT

021737 FT
INTER-AHD FOXBURG RD
(SR0058 SEG 0340/0000)
FOXBURG RD
0070/3966 (SR0058 SEG 0340/0000)

017771 FT

017771 FT 2 0 10083 0 00 0133+10
S 0070/0000 LENGTH(AH 3966 BK 3354)

014417 FT

014417 FT 2 0 10083 0 00 0099+53
S 0060/0000 LENGTH(AH 3354 BK 3115)

2 0 10083 0 00 0068+38 011302 FT

011302 FT

DIR: B TOTAL LEN: 4.117 MI. DIST: 10-2 SR: 1007
LEFT MUN: ALLEGHENY T RIGHT MUN: ALLEGHENY T

```
SERTIK RD
(T544)                    0050/0000    ==   S 0050/0000 LENGTH(AH 3115 BK 3344)
                                                         ALLEGHENY CHURCH RD
                                          ==   0040/3288 (T542)

                          007958 FT            007958 FT 2 0 10083 0 00 0035+00
                                             S 0040/0000 LENGTH(AH 3344 BK 3490)

                          004468 FT            004468 FT 2 0 10083 0 00 0000+00
                                                         ALLEGHENY
                                                         PARKER T
                                             S 0030/0000 LENGTH(AH 3490 BK 1995)

                          002473 FT            002473 FT 1 1 03876 0 00 0024+80
                                             S 0020/0000 LENGTH(AH 1995 BK 2473)

                                                         TAYLOR RD
                                          ==   0010/0063 (T731)
                                                    NC PARKER PK
                                                         SR 0268 SH
1 1 03876 0 00 0000+00 000000 FT             000000 FT (SR0268 SEG 0290/0000)
SR 0268 SH                                               MFC BEGIN = D
(SR0268 SEG 0290/0000)  0010/0000            S 0010/0000 LENGTH(AH 2473 BK 0000)
```

DIR: B TOTAL LEN: 6.906 MI. DIST: 10-2 SR: 1006
LEFT MUN: FAIRVIEW T RIGHT MUN: FAIRVIEW T

036422 FT

036422 FT AH-ARMSTRONG (03)
* REF-AHD QUEENSTOWN RD
0140/2650 (SR4002 SEG 0010/0000)

WILLOW RD
0140/1771 (T604)

033772 FT

033772 FT 2 0 10077 0 00 0052+29
REDWOOD RD
(T684)
REDWOOD RD
(T684)
0140/0000 == == S 0140/0000 LENGTH(AH 2694 BK 2773)

030999 FT

030999 FT 2 0 10077 0 00 0024+46
NC SR 1006 SH
S 0130/0000 LENGTH(AH 2773 BK 2436)

GIVEN ST
(BORO) 0120/1333 ==
FAIRVIEW
PETROLIA B 0120/1327 ----

FAIRVIEW
0120/1035 PETROLIA B

HIGH ST
(BORO) 0120/0482 ==
NEW ST
(BORO) 0120/0330 ==
GIVEN ST
(BORO) 0120/0153 ==
028563 FT

028563 FT 2 0 10077 0 00 0000+00
NC MAIN ST
JAMISON ST

DIR: B TOTAL LEN: 6.906 MI. DIST: 10-2 SR: 1006
LEFT MUN: PETROLIA B RIGHT MUN: PETROLIA B

			(SR0268 SEG 0130/0000)
			INTER-BK MAIN ST
			(SR0268 SEG 0130/0000)
	028563 FT		0120/0000 LTH AH 002436 BK 000100
			028563 FT
			7114/0000 LTH AH 000100 BK 001091
ARGYLE ST			INTER-AHD MAIN ST
(SR0268 SEG 0130/0391)	0110/1091		0110/1091 (SR0268 SEG 0130/0391)
RIMER ST			CROSS ST
(BORO)	0110/0935		0110/0935 (BORO)
			GILMORE ST
			0110/0120 (BORO)
	027472 FT		027472 FT 2 0 10076 0 01 0059+51
			NC ARGYLE ST
			0110/0000 LENGTH(AH 1091 BK 3830)
			PETROLIA
			0100/3673 FAIRVIEW T
	023642 FT		023642 FT 2 0 10076 0 01 0023+00
HICKORY ST			NC SR 1006 SH
(T642)	0100/0000		0100/0000 LENGTH(AH 3830 BK 2485)
			FAIRVIEW
			0090/0569 FAIRVIEW B
EDGAR ST			
(BORO)	0090/0426		
BORO AL			
(BORO)	0090/0203		
	021157 FT		021157 FT 2 0 10076 0 00 0000+00
			MAIN ST
			(SR1013 SEG 0080/2835)
			NC PETROLIA ST
			0090/0000 LENGTH(AH 2485 BK 0843)
BORO AL			
(BORO)	0080/0645		

DIR: B TOTAL LEN: 6.906 MI. DIST: 10-2 SR: 1006
LEFT MUN: FAIRVIEW B RIGHT MUN: FAIRVIEW B

			SUNBURY ST
		0080/0427	(BORO)
			BORO AL
		0080/0217	(BORO)
2 0 10089 0 01 0229+25 020314 FT		020314 FT	
BORO AL			
(BORO)			
MAIN ST			NC MAIN ST
(BORO) 0080/0000		S 0080/0000	LENGTH(AH 0843 BK 1759)
BORO AL			
(BORO) 0070/1556			
			CHESTNUT ST
		0070/1337	(BORO)
			FAIRVIEW
		0070/0377	FAIRVIEW T
018555 FT		018555 FT	2 0 10075 0 00 0238+94
FAIRVIEW			NC WASHINGTON ST
FAIRVIEW T 0070/0000		S 0070/0000	LENGTH(AH 1759 BK 3591)
		0060/0030	BMSEN 10/1006/0060/0000
014964 FT		014964 FT	2 0 10075 0 00 0203+40
			BEAR CREEK
			BMSBG 10/1006/0060/0000
		S 0060/0000	LENGTH(AH 3591 BK 3691)
			BASSWOOD RD
		0050/2255	(T638)
SNAKE RD			
(T638) 0050/0922			
011273 FT		011273 FT	2 0 10075 0 00 0166+10
			FAIRVIEW
			PARKER T

DIR: B TOTAL LEN: 6.906 MI. DIST: 10-2 SR: 1006
LEFT MUN: FAIRVIEW T RIGHT MUN: FAIRVIEW T

0050/0000 LENGTH(AH 3691 BK 3071)

2 0 10075 0 00 0135+33 008202 FT
CHRISTY HILL RD
(T641) 0040/0000

008202 FT

0040/0000 LENGTH(AH 3071 BK 2985)

005217 FT

005217 FT 2 0 10075 0 00 0105+27
MCCRACKEN RD
(T636)
0030/0000 LENGTH(AH 2985 BK 3039)
PARKER
0020/2862 WASHINGTON T

002178 FT

002178 FT 2 0 10075 0 00 0074+22
0020/0000 LENGTH(AH 3039 BK 2178)

NC FAIRVIEW RD
BRUIN RD
(T648)
INTER-BK FAIRVIEW RD
000000 FT (SR1004 SEG 0030/0000)
MFC BEGIN = D
0010/0000 LENGTH(AH 2178 BK 0000)

2 0 10075 0 00 0053+55 000000 FT
BRUIN RD
(SR1004 SEG 0030/0000) 0010/0000

DIR: B TOTAL LEN: 1.840 MI. DIST: 10-2 SR: 1005
LEFT MUN: MARION T RIGHT MUN: MARION T

	009715 FT		009715 FT AH-VENANGO (60) REF-AHD OLD PLANK RD 0040/2501 (SR3003 SEG 0010/0000)
PORTER RD (T434)	0040/1238		
	007214 FT		007214 FT 2 0 10074 0 00 0072+09 CREEK BOTTOM RD (T366)
CREEK BOTTOM RD (SR4013 SEG 0090/2097)	0040/0000		0040/0000 LENGTH(AH 2501 BK 3393)
	003821 FT		003821 FT 2 0 10074 0 00 0040+00 HUMMEL RD (T545)
			0030/0000 LENGTH(AH 3393 BK 1870)
	001951 FT		001951 FT 2 0 10074 0 00 0021+41 0020/0000 LENGTH(AH 1870 BK 1951)
	000000 FT		000000 FT 2 0 10074 0 00 0000+00 NC WINDY POINT RD WEST SUNBURY RD (SR0308 SEG 0380/0000) MFC BEGIN = D
			0010/0000 LENGTH(AH 1951 BK 0000)

DIR: B TOTAL LEN: 8.000 MI. DIST: 10-2 SR: 1004
LEFT MUN: PARKER T RIGHT MUN: PARKER T

042239 FT

042239 FT AH-ARMSTRONG (03)
* REF-AHD SR 4001 SH
0160/2183 (SR4001 SEG 0030/2665)

2 0 10080 0 00 0097+62 040056 FT
WALKER HILL RD
(T717) 0160/0000

040056 FT
5 0160/0000 LENGTH(AH 2183 BK 2290)

037766 FT

037766 FT 2 0 10080 0 00 0074+27
REDWOOD RD
(TB40)

DIR: B TOTAL LEN: 8.000 MI. DIST: 10-2 SR: 1004
LEFT MUN: PARKER T RIGHT MUN: PARKER T

		S 0150/0000 LENGTH(AH 2290 BK 3312)
		0140/3269 BMSEN 10/1004/0140/3243
		2 0 10080 0 00 0074+14
		TR S BR BEAR CREEK
		0140/3243 BMSBG 10/1004/0140/3243
		0140/0022 BMSEN 10/1004/0140/0000
034454 FT		034454 FT 2 0 10080 0 00 0041+73
		TR S BR BEAR CREEK
		BMSBG 10/1004/0140/0000
		S 0140/0000 LENGTH(AH 3312 BK 1987)
		PARKER
		0130/1880 BRUIN B
032467 FT		032467 FT 2 0 10080 0 00 0021+93
		(APRA) BRUIN STONE LIME
HAUSENFLU RD		NC BRUIN QUEENSTOWN RD
(BORO) 0130/0000	POI	S 0130/0000 LENGTH(AH 1987 BK 2193)
		0120/0282 BMSEN 10/1004/0120/0228
		2 0 10080 0 00 0002+16
		S BR BEAR CR
		0120/0228 BMSBG 10/1004/0120/0228
030274 FT		030274 FT 2 0 10080 0 00 0000+00
		MAIN ST
		(SR0268 SEG 0190/1347)
		NC STATION ST
		WATER ST
		(BORO)
		INTER-BK MAIN ST
		(SR0268 SEG 0190/1347)
		MFC BEGIN = E
		S 0120/0000 LTH AH 002193 BK 000100
030274 FT		030274 FT

DIR: B TOTAL LEN: 8.000 MI. DIST: 10-2 SR: 1004
LEFT MUN: BRUIN B RIGHT MUN: BRUIN B

		7114/0000	LTH AH 000100 BK 002739
WASHINGTON ST		INTER-AHD	MAIN ST
(SR0268 SEG 0200/0129)	0110/2739	0110/2739	(SR0268 SEG 0200/0129)
POST OFFICE ST			
(BORO)	0110/2597		
			BEAR CREEK ST
		0110/2373	(BORO)
			BORO AL
		0110/2195	(BORO)
			BORO AL
		0110/1994	(BORO)
			BORO AL
		0110/1788	(BORO)
			BRUIN
		0110/0290	PARKER T
	027535 FT	027535 FT	2 0 10079 0 01 0225+30
			NC WASHINGTON ST
		S 0110/0000	LENGTH(AH 2739 BK 2404)
			PARKER
		0100/2328	BRUIN B
			LINCOLN LN
		0100/1195	(BORO)
		0100/0021	BMSEN 10/1004/0100/0000
	025131 FT	025131 FT	2 0 10079 0 01 0201+56
			TR BEAR CR
			BMSBG 10/1004/0100/0000
		S 0100/0000	LENGTH(AH 2404 BK 2854)
DAUBENSPECK RD			
(T632)	0090/2272		
			STORY RD
			(T634)
			BRUIN
		0090/2248	PARKER T
			SNAKE RD
		0090/0616	(T638)
	022277 FT	022277 FT	2 0 10079 0 00 0170+02
		S 0090/0000	LENGTH(AH 2854 BK 3507)

DIR: B TOTAL LEN: 8.000 MI. DIST: 10-2 SR: 1004
LEFT MUN: PARKER T RIGHT MUN: PARKER T

018770 FT

018770 FT 2 0 10079 0 00 0134+86
5 0080/0000 LENGTH(AH 3507 BK 3746)

2 0 10079 0 00 0097+31 015024 FT
SAND RD
(T640) 0070/0000

015024 FT
5 0070/0000 LENGTH(AH 3746 BK 2882)

0060/0336 BMSEN 10/1004/0060/0286
2 0 10079 0 00 0071+32
SILVER CREEK
0060/0286 BMSBG 10/1004/0060/0286
012142 FT

012142 FT 2 0 10079 0 00 0068+58
VILLAGE: WALLEYS MILL
CHRISTY HILL RD
(T641)
5 0060/0000 LENGTH(AH 2882 BK 2023)

TR SILVER CR
STRUCTURE LENGTH 9 FT
0050/0566 BMSID 10/1004/0050/0566
010119 FT

010119 FT 2 0 10079 0 00 0042+59
PARKER
WASHINGTON T

DIR: B TOTAL LEN: 8.000 MI. DIST: 10-2 SR: 1004
LEFT MUN: PARKER T RIGHT MUN: PARKER T

0050/0000 LENGTH(AH 2023 BK 2291)

007828 FT

007828 FT 2 0 10079 0 00 0022+43
0040/0000 LENGTH(AH 2291 BK 2517)

005311 FT

005311 FT 2 0 10079 0 00 0000+00
FAIRVIEW RD
(SR1006 SEG 0010/0000)
NC BRUIN RD
BRUIN RD
(T648)
0030/0000 LENGTH(AH 2517 BK 2857)

002454 FT

002454 FT 2 0 10075 0 00 0024+76
0020/0000 LENGTH(AH 2857 BK 2454)

000000 FT

000000 FT 2 0 10075 0 00 0000+00
VILLAGE: NRT.WASHINGTON
NC FAIRVIEW RD
ONEIDA VALLEY RD
(SR0038 SEG 0320/0000)

INTER-BK NORTH WASHINGTON RD
(SR0138 SEG 0210/2981)
MFC BEGIN = D
0010/0000 LENGTH(AH 2454 BK 0000)

DIR: B TOTAL LEN: .000 MI. DIST: 10-2 SR: 1003
LEFT MUN: CHERRY VALLEY B RIGHT MUN: CHERRY VALLEY B

000000 FT		000000 FT
		7050/0000 LENGTH(AH 3266 BK 2676)
000000 FT		000000 FT
		7040/0000 LENGTH(AH 2676 BK 1977)
000000 FT		000000 FT
		7030/0000 LENGTH(AH 1977 BK 1573)
000000 FT		000000 FT
		7020/0000 LENGTH(AH 1573 BK 2958)
000000 FT		000000 FT
		7010/0000 LENGTH(AH 2958 BK 0000)

DIR: B TOTAL LEN: 2.030 MI. DIST: 10-2 SR: 1002
LEFT MUN: CHERRY VALLEY B RIGHT MUN: CHERRY VALLEY B

ONEIDA VALLEY RD 010721 FT
(SR0038 SEG 0500/0498) 0040/3353

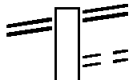

010721 FT ONEIDA VALLEY RD
0040/3353 (SR0038 SEG 0500/0498)
BORCHERT RD
0040/3093 (T520)

DIR: B TOTAL LEN: 2.030 MI. DIST: 10-2 SR: 1002
LEFT MUN: CHERRY VALLEY B RIGHT MUN: CHERRY VALLEY B

JOLLY RD
(T260)

0040/3002

0040/2786 BMSEN 10/1002/0040/2775
2 0 10106 0 00 0033+87
T S FK LIT SCURBGRASS
0040/2775 BMSBG 10/1002/0040/2775

007368 FT

007368 FT 2 0 10106 0 00 0033+87
NC EAST UNITY RD
MFC BEGIN = D

EAST UNITY RD
(SR1027 SEG 0010/0000) 0040/0000

S 0040/0000 LENGTH(AH 3353 BK 2518)

004850 FT

004850 FT 2 0 10106 0 00 0060+28
S 0030/0000 LENGTH(AH 2518 BK 2992)

001858 FT

001858 FT 2 0 10106 0 00 0089+42
PISGAH RD
(T534)
S 0020/0000 LENGTH(AH 2992 BK 1858)

000000 FT

000000 FT 2 0 10106 0 00 0108+00
NC EAKIN RD
* REF-BK NORGAARD RD
(T400)
MFC BEGIN = E
S 0010/0000 LENGTH(AH 1858 BK 0000)

DIR: B TOTAL LEN: .342 MI. DIST: 10-2 SR: 1001
LEFT MUN: ALLEGHENY T RIGHT MUN: ALLEGHENY T

001807 FT

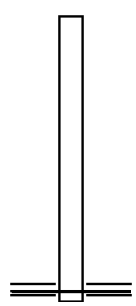

000000 FT

001807 FT AH-VENANGO (60)
REF-AHD STONE CHURCH RD
0010/1807 (SR3009 SEG 0010/0000)

000000 FT 2 0 10054 0 00 0000+00
NC ONEIDA VALLEY RD
ONEIDA VALLEY RD
(SR0038 SEG 0540/0000)
MFC BEGIN = E
0010/0000 LENGTH(AH 1807 BK 0000)

DIR: B TOTAL LEN: .159 MI. DIST: 10-2 SR: 588
LEFT MUN: ZELIENOPLE B RIGHT MUN: ZELIENOPLE B

```
NEW CASTLE ST                 000842 FT
(SR0288 SEG 0020/0000)         0010/0842

FOR SR 0288 AND 0588
(CONN)                         0010/0338
                              000000 FT
```

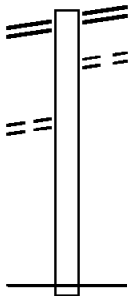

```
000842 FT NEW CASTLE ST
0010/0842 (SR0288 SEG 0020/0000)
          MADISON DR
0010/0472 (T714)

000000 FT 2 0 10104 0 00 0000+00
      NC SR 0588 SH
* REF-BK     RIVERVIEW RD
            (SR0588 SEG 0290/0437)
            MFC BEGIN = D
             BK-BEAVER          (04)
S 0010/0000 LENGTH(AH 0842 BK 0000)
```

DIR: B TOTAL LEN: 21.620 MI. DIST: 10-2 SR: 528
LEFT MUN: BRADY T RIGHT MUN: BRADY T

	114153 FT		114153 FT WILLIAM FLINN HW 0480/0791 (SR0008 SEG 0620/0997)
	113362 FT		113362 FT 2 0 10051 0 01 0439+36 0480/0000 LENGTH(AH 0791 BK 2261) 0470/1673 BMSEN 10/0528/0470/1656 2 0 10051 0 01 0433+15 BIG RUN 0470/1656 BMSBG 10/0528/0470/1656
2 0 10051 0 01 0416+65 SNYDER RD (T451)	111101 FT 0470/0000		111101 FT 0470/0000 LENGTH(AH 2261 BK 2895)
2 0 10051 0 01 0387+73 COVERT RD (T449)	108206 FT 0460/0000		108206 FT STAFF RD (T449) 0460/0000 LENGTH(AH 2895 BK 2729)
	105477 FT		105477 FT 2 0 10051 0 01 0360+44 0450/0000 LENGTH(AH 2729 BK 2732)

DIR: B TOTAL LEN: 21.620 MI. DIST: 10-2 SR: 528
LEFT MUN: BRADY T RIGHT MUN: BRADY T

2 0 10051 0 01 0333+14 WEST LIBERTY RD (T840)	102745 FT		102745 FT	WEST LIBERTY RD (T840)
	0440/0000	==	== S 0440/0000	LENGTH(AH 2732 BK 1804)
				CAPELLO LN
			== 0430/0726	(PRDR)
	100941 FT		100941 FT	2 0 10051 0 01 0315+10
			S 0430/0000	LENGTH(AH 1804 BK 3751)
				BARKLEY RD
			== 0420/3499	(T396)
2 0 10051 0 01 0277+60 LINDEY RD (T396)	097190 FT		097190 FT	
	0420/0000	==	S 0420/0000	LENGTH(AH 3751 BK 0727)
	096463 FT		096463 FT	2 0 10051 0 01 0271+38
				STATE PARK RD (PARK)
			== S 0410/0000	LENGTH(AH 0727 BK 2757)
	093706 FT		093706 FT	2 0 10051 0 00 0235+35
			S 0400/0000	LENGTH(AH 2757 BK 3298)

DIR: B TOTAL LEN: 21.620 MI. DIST: 10-2 SR: 528
LEFT MUN: BRADY T RIGHT MUN: BRADY T

090408 FT

090408 FT 2 0 10051 0 00 0201+69
BRADY
FRANKLIN T
S 0390/0000 LENGTH(AH 3298 BK 2989)

STATE PARK RD
0380/1989 (PARK)
0380/1497 BMSEN 10/0528/0380/0000

087419 FT

087419 FT 2 0 10051 0 00 0187+28
NC ARBOR DR
LAKE ARTHUR
BMSBG 10/0528/0380/0000
S 0380/0000 LENGTH(AH 2989 BK 2966)

STATE PARK RD
0370/1679 (PARK)

2 0 10051 0 00 0142+51 084453 FT
CHRISTLEY RD
(T763)
0370/0000

084453 FT
S 0370/0000 LENGTH(AH 2966 BK 0596)
083857 FT
083857 FT 2 0 10051 0 00 0136+69
S 0360/0000 LENGTH(AH 0596 BK 2639)

ENGLISH OAK DR
0350/1087 (TWP)

081218 FT

081218 FT 2 0 10051 0 00 0110+30
S 0350/0000 LENGTH(AH 2639 BK 1947)

DIR: B TOTAL LEN: 21.620 MI. DIST: 10-2 SR: 528
LEFT MUN: FRANKLIN T RIGHT MUN: FRANKLIN T

	079271 FT		079271 FT 2 0 10051 0 00 0090+83
			S 0340/0000 LENGTH(AH 1947 BK 3018)
	076253 FT		076253 FT 2 0 10051 0 00 0060+79
			GRINDEL RD
			(T447)
		==	S 0330/0000 LENGTH(AH 3018 BK 1414)
	074839 FT		074839 FT 2 0 10051 0 00 0048+36
			NC SR 0528 SH
			S 0320/0000 LENGTH(AH 1414 BK 2247)
MORAINE STATE PARK RD (GOVT)	0310/1929	==	
			RAMP E RD
			(SR8006 SEG 0250/0000)
			RAMP H RD
		== ==	0310/1729 (SR8006 SEG 0500/1213)
			0310/1474 BMSEN 10/0528/0310/1368
			2 0 10051 0 00 0037+61
			SR0422 EB
			0310/1368 BMSBG 10/0528/0310/1368
			FRANKLIN
			0310/1321 PROSPECT B
			RAMP F RD
		==	0310/1082 (SR8006 SEG 0010/1305)
			RAMP G RD
		==	0310/1056 (SR8006 SEG 0750/0000)
			STONEY BATTER RD
		==	0310/0764 (BORO)
STONEY BATTER RD (BORO)	0310/0740	==	
	072592 FT		072592 FT 2 0 10051 0 00 0024+11
			ORCHARD DR
			(BORO)
		==	S 0310/0000 LENGTH(AH 2247 BK 2419)
MCINTOSH ST (BORO)	0300/2358	==	
			ORCHARD DR
		==	0300/1987 (BORO)

DIR: B TOTAL LEN: 21.620 MI. DIST: 10-2 SR: 528
LEFT MUN: PROSPECT B RIGHT MUN: PROSPECT B

			CHURCH ST
		0300/0644	(BORO)
			MAPLE ST
		0300/0293	(BORO)
070173 FT		070173 FT	2 0 10051 0 00 0000+00
			MAIN ST
			(SR0488 SEG 0170/0000)
		0300/0000	LENGTH(AH 2419 BK 2257)
ALLEY ST (BORO) 0290/2119			
			MCGOWAN ST
		0290/1960	(BORO)
067916 FT		067916 FT	2 0 10043 0 02 0528+41
			NC FRANKLIN ST
		0290/0000	LENGTH(AH 2257 BK 2679)
			CROWN HILL RD
		0280/2356	(BORO)
065237 FT		065237 FT	2 0 10043 0 02 0501+59
			COUNTRY LANE RD
			(SR3034 SEG 0010/0000)
		0280/0000	LENGTH(AH 2679 BK 1541)
063696 FT		063696 FT	2 0 10043 0 02 0486+27
			PROSPECT
			CONNOQUENESSING T
		0270/0000	LENGTH(AH 1541 BK 3909)

DIR: B TOTAL LEN: 21.620 MI. DIST: 10-2 SR: 528
LEFT MUN: CONNOQUENESSING T RIGHT MUN: CONNOQUENESSING T

2 0 10043 0 02 0447+21	059787 FT			059787 FT
WHITESTOWN RD ET				
(T431)	0260/0000	==	S	0260/0000 LENGTH(AH 3909 BK 0902)
	058885 FT			058885 FT 2 0 10043 0 02 0438+13
				WHITESTOWN RD
				(T431)
		==	S	0250/0000 LENGTH(AH 0902 BK 3212)
LOWER HARMONY RD				
(T831)	0240/1683	==		
2 0 10043 0 02 0406+09	055673 FT			055673 FT
FASSINGER RD				
(T340)	0240/0000	==	S	0240/0000 LENGTH(AH 3212 BK 1614)
				MT NEBO LN
		==		0230/1168 (PRDR)
	054059 FT			054059 FT 2 0 10043 0 02 0389+97
			S	0230/0000 LENGTH(AH 1614 BK 2816)
	051243 FT			051243 FT 2 0 10043 0 02 0361+82
				BOY SCOUT RD
				(T427)
		==	S	0220/0000 LENGTH(AH 2816 BK 3325)
FOX DR				
(TWP)	0210/2868	==		
SPRING VALLEY RD				
(PRDR)	0210/2298	==		

DIR: B TOTAL LEN: 21.620 MI. DIST: 10-2 SR: 528
LEFT MUN: CONNOQUENESSING T RIGHT MUN: CONNOQUENESSING T

HAWK DR (PRDR)	0210/1965	==	==	0210/1965	PANTHER RD (PRDR)
2 0 10043 0 02 0328+75	047918 FT			047918 FT	
WOODLANDS DR (T343)	0210/0000	==		5 0210/0000	LENGTH(AH 3325 BK 2895)
				0200/2445	SHANNON RD (SR3032 SEG 0010/0000)
	045023 FT			045023 FT	2 0 10043 0 02 0298+93
				5 0200/0000	LENGTH(AH 2895 BK 1902)
	043121 FT			043121 FT	2 0 10043 0 02 0281+11
				5 0190/0000	LENGTH(AH 1902 BK 2978)
LITTLE CREEK RD (T339)	0180/2664	==			
				0180/1591	BMSEN 10/0528/0180/1519 2 0 10043 0 01 0249+33 LT CONNOQ CR
				0180/1519	BMSBG 10/0528/0180/1519
	040143 FT			040143 FT	2 0 10043 0 01 0249+33
				5 0180/0000	LENGTH(AH 2978 BK 2342)
2 0 10043 0 01 0226+05	037801 FT			037801 FT	HARMONY ST ET (SR3030 SEG 0010/0000)
UPPER HARMONY RD					

DIR: B TOTAL LEN: 21.620 MI. DIST: 10-2 SR: 528
LEFT MUN: CONNOQUENESSING T RIGHT MUN: CONNOQUENESSING T

(T337)	0170/0000	S 0170/0000	LENGTH(AH 2342 BK 2681)
			CONNOQUENESSING
		0160/2188	FORWARD T
	035120 FT	035120 FT	2 0 10043 0 01 0199+05
		S 0160/0000	LENGTH(AH 2681 BK 1877)
		0150/0151	BMSEN 10/0528/0150/0000
	033243 FT	033243 FT	2 0 10043 0 00 0180+03
			CONNOQUEN CR
			BMSBG 10/0528/0150/0000
		S 0150/0000	LENGTH(AH 1877 BK 3023)
2 0 10043 0 00 0149+79	030220 FT	030220 FT	
HARTMANN RD			
(SR3028 SEG 0080/2827)	0140/0000	S 0140/0000	LENGTH(AH 3023 BK 2524)
		0130/1849	BMSEN 10/0528/0130/1668
			0 0 00000 0 00 0000+00
			BUFFALO & PITTSBURGH RR
		0130/1668	BMSBG 10/0528/0130/1668
	027696 FT	027696 FT	2 0 10043 0 00 0124+66
		S 0130/0000	LENGTH(AH 2524 BK 2220)
	025476 FT	025476 FT	2 0 10043 0 00 0102+55

DIR: B TOTAL LEN: 21.620 MI. DIST: 10-2 SR: 528
LEFT MUN: FORWARD T RIGHT MUN: FORWARD T

			DUFFORD RD (T411)
			0120/0000 LENGTH(AH 2220 BK 2241)
	023235 FT		023235 FT 2 0 10043 0 00 0080+65
			0110/0000 LENGTH(AH 2241 BK 2495)
2 0 10043 0 00 0055+99	020740 FT		020740 FT
TEXTOR HILL RD (T332)	0100/0000		0100/0000 LENGTH(AH 2495 BK 2829)
	017911 FT		017911 FT 2 0 10043 0 00 0027+00
			NC SR 0528 SH
			FORWARD
			JACKSON T
			0090/0000 LENGTH(AH 2829 BK 2682)
PRIVATE DR (PRDR)	0080/2057		
			JACKSON
			0080/1934 EVANS CITY B
			WALDRON AV
			0080/0707 (BORO)
WAHL AV (BORO)	0080/0412		
			STEWART AL
			0080/0229 (BORO)
	015229 FT		015229 FT 2 0 10043 0 00 0000+00
			MAIN ST

DIR: B TOTAL LEN: 21.620 MI. DIST: 10-2 SR: 528
LEFT MUN: EVANS CITY B RIGHT MUN: EVANS CITY B

			(SR0068 SEG 0180/0500)
			NC FRANKLIN ST
		INTER-BK	MAIN ST
			(SR0068 SEG 0180/0500)
			MFC BEGIN = D
		S 0080/0000	LTH AH 002682 BK 000100
	015229 FT	015229 FT	
		7074/0000	LTH AH 000100 BK 002269
		INTER-AHD	MAIN ST
			(SR0068 SEG 0150/0298)
MAIN ST (SR0068 SEG 0150/0298)	0070/2269	0070/2269	JACKSON T
		0070/0030	BMSEN 10/0528/0070/0000
	012960 FT	012960 FT	2 0 10009 0 01 0134+51
			LIKENS RUN
			BMSBG 10/0528/0070/0000
		S 0070/0000	LENGTH(AH 2269 BK 3208)
	009752 FT	009752 FT	2 0 10009 0 01 0102+31
		S 0060/0000	LENGTH(AH 3208 BK 1455)
	008297 FT	008297 FT	2 0 10009 0 01 0086+81
			RAMSEY RD
			(T324)
		S 0050/0000	LENGTH(AH 1455 BK 1909)
2 0 10009 0 01 0065+07	006388 FT	006388 FT	
RIDGE RD (T330)	0040/0000	S 0040/0000	LENGTH(AH 1909 BK 2290)

DIR: B TOTAL LEN: 21.620 MI. DIST: 10-2 SR: 528
LEFT MUN: JACKSON T RIGHT MUN: JACKSON T

	004098 FT	004098 FT 2 0 10009 0 01 0043+35
		0030/0000 LENGTH(AH 2290 BK 2120)
	001978 FT	001978 FT 2 0 10009 0 01 0022+24
		(APRA) IA CONSTRUCTION
		TOMLINSON DR
		(PRDR)
JO DEENER DR		
(T310)	0020/0000	0020/0000 LENGTH(AH 2120 BK 1978)
		MCCARRELL LN
		0010/1729 (T701)
		FROM 8003/0010
		0010/1500 (CONN)
		RAMP D RD
PARK AND RIDE RD		(SR8003 SEG 0010/1045)
(SR9502 SEG 0010/0000)	0010/1411	0010/1411
		0010/1249 BMSEN 10/0528/0010/1080
		0 0 00000 0 00 0000+00
		SR0079 NB
		0010/1100 BMSBG 10/0528/0010/1080
		0010/0998 BMSEN 10/0528/0010/0824
		0 0 00000 0 00 0000+00
		SR0079 SB
		0010/0845 BMSBG 10/0528/0010/0824
		TO 8003/0250 SH
		0010/0648 (CONN)
		RAMP F RD
		0010/0392 (SR8003 SEG 0250/0000)
		FROM 0019/0130 SH
		0010/0096 (CONN)
	000000 FT	000000 FT 2 0 10009 0 00 0000+00
		NC LINDSAY RD
		PERRY HW
		(SR0019 SEG 0131/0828)
		(SR0019 SEG 0130/0839)
		INTER-BK JACKSONS POINT RD
		(PRDR)
		MFC BEGIN = C
		0010/0000 LENGTH(AH 1978 BK 0000)

DIR: B TOTAL LEN: 8.200 MI. DIST: 10-2 SR: 488
LEFT MUN: FRANKLIN T RIGHT MUN: FRANKLIN T

	043295 FT		043295 FT	
			INTER-AHD	OLD ROUTE 422 RD (T441)
BENJAMIN FRANKLIN HW (SR0422 SEG 0220/0000) FROM 0422/0200 SH	0200/0634		0200/0634	BENJAMIN FRANKLIN HW (SR0422 SEG 0220/0000) TO 0422/0220 SH
(CONN)	0200/0300	== ==	0200/0300	(CONN)
	042661 FT		042661 FT	2 0 10144 0 00 0062+90
			S 0200/0000	LENGTH(AH 0634 BK 2210)
2 0 10144 0 00 0040+83	040451 FT		040451 FT	
UNIONVILLE RD (T860)	0190/0000	==	S 0190/0000	LENGTH(AH 2210 BK 2891)
		----	0180/2520	FRANKLIN PROSPECT B
		==	0180/1141	BEARCREEK RD (BORO)
2 0 10144 0 00 0008+82	037560 FT		037560 FT	
MONROE ST (BORO)	0180/0000	==	S 0180/0000	LENGTH(AH 2891 BK 1207)
WAYNE ST (BORO)	0170/0883	==		
PERRY ST (BORO)	0170/0561	==		
		==	0170/0457	BORO ST (BORO)
		==	0170/0319	JEFFERSON ST (BORO)
LAFAYETTE ST (BORO)	0170/0239	==		

DIR: B TOTAL LEN: 8.200 MI. DIST: 10-2 SR: 488
LEFT MUN: PROSPECT B RIGHT MUN: PROSPECT B

	036353 FT		036353 FT	2 0 10144 0 00 0000+00
				FRANKLIN ST
				(SR0528 SEG 0300/0000)
			0170/0000	LENGTH(AH 1207 BK 1174)
				WASHINGTON ST
		==	0160/0888	(BORO)
				PLEASANT ST
		==	0160/0742	(BORO)
				PEARL ST
		==	0160/0601	(BORO)
				PLEASANT ST
		== ==	0160/0318	(BORO)
	035179 FT		035179 FT	2 0 10143 0 01 0298+36
				KENNEDY ST
				(BORO)
		==	0160/0000	LENGTH(AH 1174 BK 2623)
				LC FOR KENNEDY ST
		==	0150/2501	(CONN)
	032556 FT		032556 FT	2 0 10143 0 01 0270+57
			0150/0000	LENGTH(AH 2623 BK 2580)
				JOSH-LINN DR
		==	0140/2396	(BORO)
				MAPLE DR
		==	0140/2204	(BORO)
				OAK DR
		==	0140/1949	(BORO)
				RILEY AV
		==	0140/0798	(PRDR)
ARRON ST (BORO)	0140/0445	==		
DOUGLAS ST (BORO)	0140/0324	==		
DAVID ST (BORO)	0140/0097	==		
	029976 FT		029976 FT	2 0 10143 0 01 0243+21
			NC MAIN ST	
				PROSPECT
				MUDDY CREEK T
			0140/0000	LENGTH(AH 2580 BK 3288)

DIR: B TOTAL LEN: 8.200 MI. DIST: 10-2 SR: 488
LEFT MUN: MUDDY CREEK T RIGHT MUN: MUDDY CREEK T

SECHAN RD
(T344) 0130/1757 ==

026688 FT

026688 FT 2 0 10143 0 01 0210+29
YELLOW CREEK RD
(T900)
== S 0130/0000 LENGTH(AH 3288 BK 2528)

024160 FT

024160 FT 2 0 10143 0 01 0185+72
S 0120/0000 LENGTH(AH 2528 BK 3616)

POPLAR LN
== 0110/2087 (PRDR)

WALLACE RD
(T361) 0110/0554 ==
020544 FT

020544 FT 2 0 10143 0 01 0149+72
S 0110/0000 LENGTH(AH 3616 BK 3426)

OAK GROVE RD
(TWP) 0100/2878 ==

017118 FT

017118 FT 2 0 10143 0 01 0116+00
KERN RD
(T342)
== S 0100/0000 LENGTH(AH 3426 BK 2706)

DIR: B TOTAL LEN: 8.200 MI. DIST: 10-2 SR: 488
LEFT MUN: MUDDY CREEK T RIGHT MUN: MUDDY CREEK T

			PLEASANT VALLEY RD (T342)
PLEASANT VALLEY RD (SR4005 SEG 0010/0000)	0090/0560 014412 FT	0090/0560 014412 FT	MFC BEGIN = D 2 0 10143 0 01 0087+65
			KERN RD (T342)
			KELLY RD (T342)
		S 0090/0000	LENGTH(AH 2706 BK 3951)
	010461 FT	010461 FT	2 0 10143 0 01 0050+49
			MILLER RD (T338)
		S 0080/0000	LENGTH(AH 3951 BK 1317)
	009144 FT	009144 FT	2 0 10143 0 01 0036+23
		S 0070/0000	LENGTH(AH 1317 BK 1559)
BADGER HILL RD (T340)	0060/1272		
			RAMP O RD (SR8011 SEG 0750/0000)
			RAMP P RD
		0060/1060	(SR8011 SEG 0010/0695)
		0060/0814	BMSEN 10/0488/0060/0676 0 0 00000 0 00 0000+00
			SR 0079 NB
		0060/0676	BMSBG 10/0488/0060/0676
			MUDDY CREEK
		0060/0625	PORTERSVILLE B
			RAMP N RD
		0060/0386	(SR8011 SEG 0250/0599)

DIR: B TOTAL LEN: 8.200 MI. DIST: 10-2 SR: 488
LEFT MUN: PORTERSVILLE B RIGHT MUN: PORTERSVILLE B

			RAMP M RD
		0060/0369	(SR8011 SEG 0260/0000)
			TO 8011/0260 SH
		0060/0247	(CONN)
2 0 10143 0 00 0019+25	007585 FT	007585 FT	STANFORD RD
SHOEMAKER RD			(T340)
(T340)	0060/0000	0060/0000	LENGTH(AH 1559 BK 1942)
PARK DR			
(BORO)	0050/1173		
			FROM 0019/0410 SH
		0050/0191	(CONN)
	005643 FT	005643 FT	2 0 10143 0 00 0000+00
			PERRY HW
			(SR0019 SEG 0420/0000)
			NC EAST PORTERSVILLE RD
		INTER-BK	PERRY HW
			(SR0019 SEG 0420/0000)
		0050/0000	LTH AH 001942 BK 000100
	005643 FT	005643 FT	
		7034/0000	LTH AH 000100 BK 002636
		INTER-AHD	PERRY HW
		0020/2636	(SR0019 SEG 0420/1013)
BRENNEMAN RD			
(T890)	0020/0542		
	003007 FT	003007 FT	1 0 00350 0 00 0030+07
		0020/0000	LENGTH(AH 2636 BK 3007)
BRENNEMAN RD			
(T890)	0010/2650		
			PORTERSVILLE
		0010/0566	MUDDY CREEK T
	000000 FT	000000 FT	1 0 00350 0 00 0000+00
			NC WEST PORTERSVILLE RD
		REF-BK	PORTERSVILLE RD
			(SR0488 SEG 0180/2829)
			MFC BEGIN = C
			BK-LAWRENCE (37)
		0010/0000	LENGTH(AH 3007 BK 0000)

DIR: E TOTAL LEN: 27.670 MI. DIST: 10-2 SR: 422
LEFT MUN: CLEARFIELD T RIGHT MUN: CLEARFIELD T

AH-ARMSTRONG (03)146032 FT
BENJAMIN FRANKLIN HW REF-AHD
(SR0422 SEG 0011/0000) 0631/1784

GRAHAM RD
(T662)
BURKE RD
(T667) 0631/1031

146097 FT
REF-AHD BENJAMIN FRANKLIN HW
0630/1479 (SR0422 SEG 0010/0000)

GRAHAM RD
(T662)
BURKE RD
0630/0725 (T667)

DIR: E TOTAL LEN: 27.670 MI. DIST: 10-2 SR: 422
LEFT MUN: CLEARFIELD T RIGHT MUN: CLEARFIELD T

LEFT	RIGHT
1 0 00071 0 01 0578+76 144248 FT LENGTH(AH 1784 BK 1681) 0631/0000	144618 FT 1 0 00071 0 01 0582+05 0630/0000 LENGTH(AH 1479 BK 2010)
COUNTY LINE RD (T571) RUSSELL RD (T626) 0621/1106	COUNTY LINE RD (T571) RUSSELL RD 0620/1107 (T626)
1 0 00071 0 01 0561+83 142567 FT OLD ROUTE 422 RD (T570) LENGTH(AH 1681 BK 2302) 0621/0000	142608 FT 1 0 00071 0 01 0561+83 OLD ROUTE 422 RD (T570) 0620/0000 LENGTH(AH 2010 BK 2140)
1 0 00071 0 01 0539+19 140265 FT LENGTH(AH 2302 BK 2352) 0611/0000	140468 FT 1 0 00071 0 01 0540+39 0610/0000 LENGTH(AH 2140 BK 2462)
1 0 00071 0 01 0515+82 137913 FT TR BUFFALO C STRUCTURE LENGTH 8 FT BMSID 10/0422/0600/0000 LENGTH(AH 2352 BK 1929) 0601/0000	138006 FT 1 0 00071 0 01 0515+82 TR BUFFALO C STRUCTURE LENGTH 8 FT BMSID 10/0422/0600/0000 0600/0000 LENGTH(AH 2462 BK 1958)
1 0 00071 0 01 0496+39 135984 FT CORNETTI RD (T830) LENGTH(AH 1929 BK 2874) 0591/0000 (APRA) THOMAS A MEKIS A THOMAS A MEKIS AND SON (PRDR) 0581/2457	136048 FT 1 0 00071 0 01 0496+39 CORNETTI RD (T830) 0590/0000 LENGTH(AH 1958 BK 2927) (APRA) THOMAS A MEKIS A THOMAS A MEKIS AND SON 0580/2511 (PRDR)

POI POI

DIR: E TOTAL LEN: 27.670 MI. DIST: 10-2 SR: 422
LEFT MUN: CLEARFIELD T RIGHT MUN: CLEARFIELD T

1 0 00071 0 01 0466+43 133110 FT
CLEARFIELD RD
(T880)
CLEARFIELD RD
(T880)
LENGTH(AH 2874 BK 1992) 0581/0000

133121 FT 1 0 00071 0 01 0466+43
CLEARFIELD RD
(T880)
CLEARFIELD RD
(T880)
0580/0000 LENGTH(AH 2927 BK 1921)

1 0 00071 0 01 0447+89 131118 FT
HARDWOOD RD
(T630)
MC GRADY RD
(T692)
LENGTH(AH 1992 BK 2050) 0571/0000

131200 FT 1 0 00071 0 01 0447+89
HARDWOOD RD
(T630)
MC GRADY RD
(T692)
0570/0000 LENGTH(AH 1921 BK 2076)

1 0 00071 0 01 0427+39 129068 FT
LENGTH(AH 2050 BK 2244) 0561/0000

129124 FT 1 0 00071 0 01 0427+14
0560/0000 LENGTH(AH 2076 BK 2249)

1 0 00071 0 01 0404+62 126824 FT
LENGTH(AH 2244 BK 2542) 0551/0000

126875 FT 1 0 00071 0 01 0404+86
0550/0000 LENGTH(AH 2249 BK 2470)

L BUFFALO RN
STRUCTURE LENGTH 21 FT
BMSID 10/0422/0540/1585 0541/1622

L BUFFALO RN
STRUCTURE LENGTH 21 FT
0540/1585 BMSID 10/0422/0540/1585

1 0 00071 0 01 0379+54 124282 FT
LENGTH(AH 2542 BK 2417) 0541/0000

124405 FT 1 0 00071 0 01 0380+03
0540/0000 LENGTH(AH 2470 BK 2455)

DIR: E TOTAL LEN: 27.670 MI. DIST: 10-2 SR: 422
LEFT MUN: CLEARFIELD T RIGHT MUN: CLEARFIELD T

1 0 00071 0 01 0355+41 121865 FT MORAN RD (T841) GAME RESERVE RD (SR1015 SEG 0020/0000) LENGTH(AH 2417 BK 1908) 0531/0000		121950 FT 1 0 00071 0 01 0355+41 MORAN RD (T841) GAME RESERVE RD (SR1015 SEG 0020/0000) 0530/0000 LENGTH(AH 2455 BK 1916)	
1 0 00071 0 01 0336+35 119957 FT CLEARFIELD SUMMIT T LENGTH(AH 1908 BK 2497) 0521/0000		120034 FT 1 0 00071 0 01 0336+35 CLEARFIELD SUMMIT T 0520/0000 LENGTH(AH 1916 BK 2513)	
WESLEY LN (PRDR) 0511/0979		WESLEY LN 0510/0981 (PRDR)	
1 0 00071 0 01 0311+34 117460 FT OLD ROUTE 422 RD (T570) KARNES RD (T626) LENGTH(AH 2497 BK 2833) 0511/0000 TR BONNIE BR STRUCTURE LENGTH 17 FT BMSID 10/0422/0500/2235 0501/2406		117521 FT 1 0 00071 0 01 0311+34 OLD ROUTE 422 RD (T570) KARNES RD (T626) 0510/0000 LENGTH(AH 2513 BK 2770) TR BONNIE BR STRUCTURE LENGTH 17 FT 0500/2235 BMSID 10/0422/0500/2235	
1 0 00071 0 01 0283+17 114627 FT LENGTH(AH 2833 BK 2617) 0501/0000		114751 FT 1 0 00071 0 01 0283+54 0500/0000 LENGTH(AH 2770 BK 2600)	
TRIB TO BONNIE BROOK STRUCTURE LENGTH 20 FT BMSID 10/0422/0490/1684 0491/1711		TRIB TO BONNIE BROOK STRUCTURE LENGTH 20 FT 0490/1684 BMSID 10/0422/0490/1684	

DIR: E TOTAL LEN: 27.670 MI. DIST: 10-2 SR: 422
LEFT MUN: SUMMIT T RIGHT MUN: SUMMIT T

CARBON CENTER RD (T623)	0491/1478	0490/1384	CARBON CENTER RD (T623)
1 0 00071 0 01 0257+00 112010 FT LENGTH(AH 2617 BK 2011)	0491/0000	0490/0000	112151 FT 1 0 00071 0 01 0257+54 VILLAGE: BONNIE BROOK LENGTH(AH 2600 BK 2057)
HEIST RD (T762) BMSEN 10/0422/0480/1150	0481/1755 0481/1271	0480/1763 0480/1260	HEIST RD (T762) BMSEN 10/0422/0480/1150
1 0 00071 0 01 0236+84 BONNIE BROOK BMSBG 10/0422/0480/1150	0481/1177	0480/1166	1 0 00071 0 01 0248+68 BONNIE BROOK BMSBG 10/0422/0480/1150
1 0 00071 0 01 0236+84 109999 FT GEIBEL RD (T584) LENGTH(AH 2011 BK 1466)	0481/0000	0480/0000	110094 FT 1 0 00071 0 01 0236+84 GEIBEL RD (T584) LENGTH(AH 2057 BK 1602)
1 0 00071 0 01 0222+39 108533 FT LENGTH(AH 1466 BK 2531)	0471/0000	0470/0000	108492 FT 1 0 00071 0 01 0220+85 LENGTH(AH 1602 BK 2379)
KECK RD (T761) TR BONNIE BROOK STRUCTURE LENGTH 8 FT BMSID 10/0422/0460/1548 BMSEN 10/0422/0460/1028 0 0 00000 0 00 0000+00 BONNIE BROOK BMSBG 10/0422/0460/1028 HEIST RD (T762)	0461/1699 0461/1568 0461/1094 0461/1013 0461/0753	0460/1671 0460/1548 0460/1109 0460/1028 0460/0764	KECK RD (T761) TR BONNIE BROOK STRUCTURE LENGTH 8 FT BMSID 10/0422/0460/1548 BMSEN 10/0422/0460/1028 0 0 00000 0 00 0000+00 BONNIE BROOK BMSBG 10/0422/0460/1028 HEIST RD (T762)
1 0 00071 0 01 0197+10 106002 FT BONNIE BROOK RD (T810) BONNIE BROOK RD (SR1025 SEG 0010/0000) LENGTH(AH 2531 BK 2386) TRIB TO BONNIE BROOK STRUCTURE LENGTH 10 FT BMSID 10/0422/0450/2062	0461/0000 0451/2039	0460/0000 0450/2062	106113 FT 1 0 00071 0 01 0197+10 BONNIEBROOK RD (T810) BONNIEBROOK RD (SR1025 SEG 0010/0000) LENGTH(AH 2379 BK 2409) TRIB TO BONNIE BROOK STRUCTURE LENGTH 10 FT BMSID 10/0422/0450/2062 RINGKNECK RD

DIR: E TOTAL LEN: 27.670 MI. DIST: 10-2 SR: 422
LEFT MUN: SUMMIT T RIGHT MUN: SUMMIT T

		==	0450/1747 (TWP)
RINGNECK RD (T821)	0451/1731	==	
BISH RD (TWP)	0451/1178	==	
			BISH RD
		==	0450/1174 (T821)
1 0 00071 0 01 0172+95 103616 FT			103704 FT 1 0 00071 0 01 0172+95
TR BONNIE BROOK			TR BONNIE BROOK
STRUCTURE LENGTH 10 FT			STRUCTURE LENGTH 10 FT
BMSID 10/0422/0450/0000			BMSID 10/0422/0450/0000
LENGTH(AH 2386 BK 1768)	0451/0000		0450/0000 LENGTH(AH 2409 BK 1771)
			101933 FT 1 0 00071 0 00 0165+23
1 0 00071 0 00 0164+98 101848 FT			VILLAGE: BONNIE BROOK
LENGTH(AH 1768 BK 2940)	0441/0000		0440/0000 LENGTH(AH 1771 BK 2999)
			RAMP T RD
			0430/1592 (SR8018 SEG 0760/1472)
MITCHELL HILL RD (SR8018 SEG 0500/0000)	0431/2136		
MITCHELL HILL RD (SR8018 SEG 0510/1503)	0431/2027		
			RAMP S RD
			0430/1447 (SR8018 SEG 0750/0000)
SR2006 OP ID 10/2006/0030/0315	0431/0680		SR2006 0430/0704 OP ID 10/2006/0030/0315
1 0 00071 0 00 0135+03 098908 FT			098934 FT 1 0 00071 0 00 0135+24
LENGTH(AH 2940 BK 2142)	0431/0000		0430/0000 LENGTH(AH 2999 BK 2143)
1 0 00071 0 00 0113+60 096766 FT			096791 FT 1 0 00071 0 00 0113+81
LENGTH(AH 2142 BK 2222)	0421/0000		0420/0000 LENGTH(AH 2143 BK 2223)

DIR: E TOTAL LEN: 27.670 MI. DIST: 10-2 SR: 422
LEFT MUN: SUMMIT T RIGHT MUN: SUMMIT T

BMSEN 10/0422/0410/0924 0411/1058	0410/1082	BMSEN 10/0422/0410/0924
1 0 00071 0 00 0101+03		1 0 00071 0 00 0101+03
SR 2004		SR 2004
BMSBG 10/0422/0410/0924 0411/0900	0410/0924	BMSBG 10/0422/0410/0924
BMSEN 10/0422/0410/0000 0411/0479	0410/0479	BMSEN 10/0422/0410/0000
1 0 00071 0 00 0091+10 094544 FT	094568 FT	1 0 00071 0 00 0091+07
BONNIE BROOK		BONNIE BROOK
BMSBG 10/0422/0410/0000		BMSBG 10/0422/0410/0000
LENGTH(AH 2222 BK 2156) 0411/0000 S	S 0410/0000	LENGTH(AH 2223 BK 2119)
SIGN: CANTILEVER		
BMSID 10/0422/0401/1312 0401/1312		
RAMP M RD		
(SR8012 SEG 0500/0000) 0401/1151		
		RAMP L RD
	0400/0683	(SR8012 SEG 0750/0677)
RAMP K RD		
(SR8012 SEG 0510/0448) 0401/0476		
BMSEN 10/0422/0400/0000 0401/0086	0400/0086	BMSEN 10/0422/0400/0000
1 0 00071 0 00 0070+70 092388 FT	092449 FT	1 0 00071 0 00 0069+84
SR0068 EB		SR0068 EB
BMSBG 10/0422/0400/0000		BMSBG 10/0422/0400/0000
LENGTH(AH 2156 BK 2092) 0401/0000 S	S 0400/0000	LENGTH(AH 2119 BK 1981)
		RAMP J RD
	0390/1548	(SR8012 SEG 0010/0000)
SUMMIT		SUMMIT
BUTLER T 0391/1427	0390/1400	BUTLER T
BMSEN 10/0422/0390/0816 0391/1424	0390/1308	BMSEN 10/0422/0390/0816
0 0 00000 0 00 0000+00		0 0 00000 0 00 0000+00
SHEARER RD		SHEARER RD
BMSBG 10/0422/0390/0816 0391/0932	0390/0816	BMSBG 10/0422/0390/0816
1 0 00071 0 00 0049+95 090296 FT	090468 FT	1 0 00071 0 00 0050+33
LENGTH(AH 2092 BK 2550) 0391/0000 S	S 0390/0000	LENGTH(AH 1981 BK 2636)
TR CONNOQ CR		TR CONNOQ CR
STRUCTURE LENGTH 25 FT		STRUCTURE LENGTH 25 FT
BMSID 10/0422/0380/1435 0381/1412	0380/1435	BMSID 10/0422/0380/1435
1 0 00071 0 00 0024+63 087746 FT	087832 FT	1 0 00071 0 00 0024+01
LENGTH(AH 2550 BK 2421) 0381/0000 S	S 0380/0000	LENGTH(AH 2636 BK 2435)

DIR: E TOTAL LEN: 27.670 MI. DIST: 10-2 SR: 422
LEFT MUN: BUTLER T RIGHT MUN: BUTLER T

LEFT	RIGHT
RAMP F RD	RAMP H RD
(SR8010 SEG 0510/0000) 0371/0698	0370/1269 (SR8010 SEG 0750/1144)
RAMP E RD	RAMP G RD
(SR8010 SEG 0500/0676) 0371/0398	0370/0531 (SR8010 SEG 0760/0000)
1 0 00071 0 00 0000+00 085325 FT	085397 FT 1 0 00071 0 00 0000+00
SR0008 SB	SR0008 SB
OP ID 10/0008/0390/0758	OP ID 10/0008/0390/0758
LENGTH(AH 2421 BK 1993) 0371/0000 S	S 0370/0000 LENGTH(AH 2435 BK 2010)
RAMP A RD	RAMP C RD
(SR8010 SEG 0250/0000) 0361/1509	0360/1539 (SR8010 SEG 0020/0725)
RAMP B RD	RAMP D RD
(SR8010 SEG 0260/0711) 0361/1305	0360/1281 (SR8010 SEG 0010/0000)
1 0 00079 0 05 0911+63 083332 FT	083387 FT 1 0 00079 0 05 0911+14
LENGTH(AH 1993 BK 2560) 0361/0000 S	S 0360/0000 LENGTH(AH 2010 BK 2558)
TR SULLIVAN	TR SULLIVAN
STRUCTURE LENGTH 16 FT	STRUCTURE LENGTH 16 FT
BMSID 10/0422/0350/1647 0351/1741	0350/1647 BMSID 10/0422/0350/1647
1 0 00079 0 04 0879+64 080772 FT	080829 FT 1 0 00079 0 04 0880+11
LENGTH(AH 2560 BK 2525) 0351/0000 S	S 0350/0000 LENGTH(AH 2558 BK 2637)
	SR4001 MERCER ROAD
	0340/2219 OP ID 10/4001/0020/1511
SR4001 MERCER ROAD	
OP ID 10/4001/0020/1511 0341/2096	
1 0 00079 0 04 0854+39 078247 FT	078192 FT 1 0 00079 0 04 0853+76
LENGTH(AH 2525 BK 2486) 0341/0000 S	S 0340/0000 LENGTH(AH 2637 BK 2294)
1 0 00079 0 04 0830+51 075761 FT	075898 FT 1 0 00079 0 04 0830+51
SULLIVAN RUN	SULLIVAN RUN
STRUCTURE LENGTH 10 FT	STRUCTURE LENGTH 10 FT

DIR: E TOTAL LEN: 27.670 MI. DIST: 10-2 SR: 422
LEFT MUN: BUTLER T RIGHT MUN: BUTLER T

BMSID 10/0422/0330/0000		BMSID 10/0422/0330/0000
LENGTH(AH 2486 BK 2525) 0331/0000	0330/0000	LENGTH(AH 2294 BK 2608)
1 0 00079 0 04 0805+00 073236 FT	073290 FT	1 0 00079 0 04 0805+00
SR3039 DUFFY RD		SR3039 DUFFY RD
OP ID 10/3039/0010/0000		OP ID 10/3039/0010/0000
LENGTH(AH 2525 BK 3157) 0321/0000	0320/0000	LENGTH(AH 2608 BK 3149)
		RAMP H RD
	0310/0784	(SR8008 SEG 0750/0947)
BMSEN 10/0422/0311/0000 0311/0106	0310/0106	BMSEN 10/0422/0311/0000
1 0 00079 0 04 0774+61 070079 FT	070141 FT	1 0 00079 0 04 0773+56
RAMP D		RAMP D
BMSBG 10/0422/0311/0000		BMSBG 10/0422/0311/0000
LENGTH(AH 3157 BK 2460) 0311/0000	0310/0000	LENGTH(AH 3149 BK 2463)
RAMP D RD		RAMP P RD
(SR8008 SEG 0250/0000) 0301/2212	0300/2275	(SR8008 SEG 0020/0727)
RAMP C RD		RAMP B RD
(SR8008 SEG 0260/1499) 0301/1794	0300/1836	(SR8008 SEG 0010/0000)
SR 3031		SR 3031
OP ID 10/3031/0030/0671 0301/1320	0300/1320	OP ID 10/3031/0030/0671
1 0 00079 0 04 0749+36 067619 FT	067678 FT	1 0 00079 0 04 0749+36
LENGTH(AH 2460 BK 2356) 0301/0000	0300/0000	LENGTH(AH 2463 BK 2385)
BMSEN 10/0422/0291/0674 0291/0974	0290/0989	BMSEN 10/0422/0290/0675
1 0 00079 0 03 0732+44		1 0 00079 0 00 0732+88
SR3007		SR3007
BMSBG 10/0422/0291/0674 0291/0674	0290/0675	BMSBG 10/0422/0290/0675
1 0 00079 0 03 0725+29 065263 FT	065293 FT	1 0 00079 0 03 0725+29
MFC BEGIN = B		MFC BEGIN = B
LENGTH(AH 2356 BK 1479) 0291/0000	0290/0000	LENGTH(AH 2385 BK 1479)

DIR: E TOTAL LEN: 27.670 MI. DIST: 10-2 SR: 422
LEFT MUN: BUTLER T RIGHT MUN: BUTLER T

LEFT			RIGHT	
HEINZ RD (T339)	0280/0860		0280/0860	GREENWOOD DR (T339)
			0280/0385	BUTLER CONNOQUENESSING T
	063784 FT		063814 FT	1 0 00079 0 03 0710+50
PURVIS RD (T456)	0280/0000		S 0280/0000	VILLAGE: MT. CHESTNUT LENGTH(AH 1479 BK 2198)
			0270/1634	SKYLINE DR (PRDR)
				EAGLE MILL RD (T355)
NORTH RD (T850)	0270/0308		0270/0308	CONNOQUENESSING FRANKLIN T
OLD ROUTE 422 RD (T439)	0270/0104			
	061586 FT		061616 FT	1 0 00079 0 02 0604+46
				WHIPPORWILL RD (T439)
			S 0270/0000	LENGTH(AH 2198 BK 3189)
ROBINSONS MOTOR HOMES R (PRDR)	0260/0879	POI	0260/0879	(APRA) ROBINSONS MOTOR
RIDGEMONT RD (PRDR)	0260/0422			
	058397 FT		058427 FT	1 0 00079 0 02 0571+38
				VILLAGE: MT. CHESTNUT MCCONNELL DR (T436)
			S 0260/0000	LENGTH(AH 3189 BK 3907)
				TR MULLIGAN STRUCTURE LENGTH 14 FT
			0250/2686	BMSID 10/0422/0250/2686
				MULLIGAN RUN STRUCTURE LENGTH 24 FT
			0250/1755	BMSID 10/0422/0250/1755

DIR: E TOTAL LEN: 27.670 MI. DIST: 10-2 SR: 422
LEFT MUN: FRANKLIN T RIGHT MUN: FRANKLIN T

LEFT		RIGHT
	054490 FT	054520 FT 1 0 00079 0 02 0532+31
		PFLUGH RD
		(T349)
		S 0250/0000 LENGTH(AH 3907 BK 1233)
	053257 FT	053287 FT 1 0 00079 0 02 0520+58
		S 0240/0000 LENGTH(AH 1233 BK 2716)
		(APRA) K AND K PARTS RD
	POI	K AND K PARTS RD
		0230/2578 (PRDR)
RIVERVIEW HOMES RD (PRDR)	0230/1882 POI	0230/1882 (APRA) RIVERVIEW HOMES
	050541 FT	050571 FT 1 0 00079 0 02 0493+40
		DICK RD
DICK RD (T395)	0230/0000	(SR3029 SEG 0100/2782)
		S 0230/0000 LENGTH(AH 2716 BK 1817)
		FROM 0488/0200 SH
		0220/0266 (CONN)
1 0 00079 0 02 0475+36	048724 FT	048754 FT SR 0488 SH
OLD ROUTE 422 RT		(SR0488 SEG 0200/0634)
(T441)	0220/0000	S 0220/0000 LENGTH(AH 1817 BK 3423)
		TO 0488/0200 SH
		0200/3130 (CONN)
		(APRA) 422 HOME SALES R
		422 HOME SALES RD
	POI	0200/2403 (PRDR)
LARRYS HOMES RD (PRDR)	0200/1353 POI	0200/1353 (APRA) LARRYS HOMES RD
		UNIONVILLE RD
		0200/0498 (T860)
	045301 FT	045331 FT 1 0 00079 0 02 0441+32

DIR: E TOTAL LEN: 27.670 MI. DIST: 10-2 SR: 422
LEFT MUN: FRANKLIN T RIGHT MUN: FRANKLIN T

FRANKLIN
PROSPECT B
S 0200/0000 LENGTH(AH 3423 BK 2979)
SCHANTZ RD
0190/2925 (PRDR)

042322 FT

042352 FT 1 0 00079 0 02 0411+71
MFC BEGIN = B
S 0190/0000 LENGTH(AH 2979 BK 2983)

RAMP G RD
0180/1461 (SR8006 SEG 0750/0688)

RAMP H RD
(SR8006 SEG 0500/0000) 0181/1650

PROSPECT
FRANKLIN T 0181/0750

PROSPECT
0180/0821 FRANKLIN T
SR0528
OP ID 10/0528/0310/1368 0181/0600

0180/0600 OP ID 10/0528/0310/1368

1 0 01055 0 00 0303+99 039354 FT
LENGTH(AH 2968 BK 1873) 0181/0000 S

039369 FT 1 0 01055 0 00 0303+93
S 0180/0000 LENGTH(AH 2983 BK 1872)

RAMP F RD
0170/1321 (SR8006 SEG 0010/0000)

RAMP E RD
(SR8006 SEG 0250/0887) 0171/1483
TR LK ARTHUR
STRUCTURE LENGTH 8 FT
BMSID 10/0422/0170/1035 0171/0908

TR LK ARTHUR
STRUCTURE LENGTH 8 FT
0170/1035 BMSID 10/0422/0170/1035

1 0 01055 0 00 0285+26 037481 FT
LENGTH(AH 1873 BK 2581) 0171/0000 S

037497 FT 1 0 01055 0 00 0285+21
S 0170/0000 LENGTH(AH 1872 BK 2565)

DIR: E TOTAL LEN: 27.670 MI. DIST: 10-2 SR: 422
LEFT MUN: FRANKLIN T RIGHT MUN: FRANKLIN T

1 0 01055 0 00 0259+26 034900 FT
FRANKLIN
MUDDY CREEK T
LENGTH(AH 2581 BK 2408) 0161/0000 S

034932 FT 1 0 01055 0 00 0259+45
FRANKLIN
MUDDY CREEK T
S 0160/0000 LENGTH(AH 2565 BK 2444)

1 0 01055 0 00 0235+83 032492 FT
LENGTH(AH 2408 BK 2507) 0151/0000 S

032488 FT 1 0 01055 0 00 0234+86
S 0150/0000 LENGTH(AH 2444 BK 2512)

TR LK ARTHUR
STRUCTURE LENGTH 9 FT
BMSID 10/0422/0140/1170 0141/1202

0140/1170 TR LK ARTHUR
STRUCTURE LENGTH 9 FT
BMSID 10/0422/0140/1170

1 0 01055 0 00 0210+76 029985 FT
LENGTH(AH 2507 BK 2515) 0141/0000 S

029976 FT 1 0 01055 0 00 0209+74
S 0140/0000 LENGTH(AH 2512 BK 2496)

1 0 01055 0 00 0185+56 027470 FT
LENGTH(AH 2515 BK 2505) 0131/0000 S

027480 FT 1 0 01055 0 00 0185+13
S 0130/0000 LENGTH(AH 2496 BK 2482)

1 0 01055 0 00 0160+56 024965 FT
LENGTH(AH 2505 BK 2808) 0121/0000 S

024998 FT 1 0 01055 0 00 0160+09
S 0120/0000 LENGTH(AH 2482 BK 2765)

DIR: E TOTAL LEN: 27.670 MI. DIST: 10-2 SR: 422
LEFT MUN: MUDDY CREEK T RIGHT MUN: MUDDY CREEK T

			RAMP D RD
		0110/0641	(SR8004 SEG 0750/0564)
RAMP C RD			
(SR8004 SEG 0500/0000)	0111/0709		
BMSEN 10/0422/0110/0000	0111/0108	0110/0108	BMSEN 10/0422/0110/0000
1 0 01055 0 00 0133+12	022157 FT	022233 FT	1 0 01055 0 00 0132+05
SR 4005			SR 4005
BMSBG 10/0422/0110/0000			BMSBG 10/0422/0110/0000
LENGTH(AH 2808 BK 3136)	0111/0000	0110/0000	LENGTH(AH 2765 BK 3220)
RAMP A RD			
(SR8004 SEG 0250/0937)	0101/2271		
			RAMP B RD
		0100/2455	(SR8004 SEG 0010/0000)
1 0 01055 0 00 0100+29	019021 FT	019013 FT	1 0 01055 0 00 0099+75
LENGTH(AH 3136 BK 2579)	0101/0000	0100/0000	LENGTH(AH 3220 BK 2530)
1 0 01055 0 00 0074+88	016442 FT	016483 FT	1 0 01055 0 00 0074+55
LENGTH(AH 2579 BK 1963)	0091/0000	0090/0000	LENGTH(AH 2530 BK 1963)
BMSEN 10/0422/0081/0000	0081/1296	0080/1302	BMSEN 10/0422/0080/0000
1 0 01055 0 00 0054+72	014479 FT	014520 FT	1 0 01055 0 00 0054+72
LAKE ARTHUR			LAKE ARTHUR
BMSBG 10/0422/0081/0000			BMSBG 10/0422/0080/0000
LENGTH(AH 1963 BK 3045)	0081/0000	0080/0000	LENGTH(AH 1963 BK 3010)
DMS SIGN STRUCTURE			
BMSID 10/0422/0071/1700	0071/1700		

DIR: E TOTAL LEN: 27.670 MI. DIST: 10-2 SR: 422
LEFT MUN: MUDDY CREEK T RIGHT MUN: MUDDY CREEK T

LEFT		RIGHT
1 0 01055 0 00 0024+78 011434 FT		011510 FT 1 0 01055 0 00 0024+78
LENGTH(AH 3045 BK 0853) 0071/0000 S		S 0070/0000 LENGTH(AH 3010 BK 0851)
1 0 01055 0 00 0016+27 010581 FT		010659 FT 1 0 01055 0 00 0016+27
LENGTH(AH 0853 BK 1832) 0061/0000 S		S 0060/0000 LENGTH(AH 0851 BK 1830)
		RAMP K RD
		0050/1256 (SR8002 SEG 0750/0773)
SR 4017 SH		
(SR4017 SEG 0010/0000) 0051/1134		
		RAMP L RD
		0050/0760 (SR8002 SEG 0760/0000)
SIGN: 4 CHORD TRUSS		SIGN: 4 CHORD TRUSS
BMSID 10/0422/0050/0638 0051/0638		0050/0638 BMSID 10/0422/0050/0638
SR4007		SR4007
OP ID 10/4007/0062/0000 0051/0518		0050/0520 OP ID 10/4007/0062/0000
SIGN: 4 CHORD TRUSS		SIGN: 4 CHORD TRUSS
BMSID 10/0422/0050/0437 0051/0437		0050/0437 BMSID 10/0422/0050/0437
SIGN: CANTILEVER		
BMSID 10/0422/0051/0125 0051/0125		
		RAMP T RD
		0050/0095 (SR8013 SEG 0010/1111)
1 0 01055 0 00 0000+00 008749 FT		008829 FT 1 0 01055 0 00 0000+00
FROM 8013/0010 SH		FROM 8013/0010 SH
(CONN)		(CONN)
LENGTH(AH 1832 BK 1933) 0051/0000 S		S 0050/0000 LENGTH(AH 1830 BK 1934)
TO 8013/0020 SH		TO 8013/0020 SH
(CONN)		(CONN)
0041/1910		0040/1904
		RAMP S RD
		0040/1785 (SR8013 SEG 0020/0000)
SIGN: 4 CHORD TRUSS		SIGN: 4 CHORD TRUSS
BMSID 10/0422/0040/1613 0041/1610		0040/1613 BMSID 10/0422/0040/1613
SR 0079 NB		SR 0079 NB
OP ID 10/0079/0990/1350 0041/1419		0040/1424 OP ID 10/0079/0990/1350
SR 0079 SB		SR 0079 SB
OP ID 10/0079/0991/1235 0041/1297		0040/1304 OP ID 10/0079/0991/1235
SIGN: 4 CHORD TRUSS		SIGN: 4 CHORD TRUSS
BMSID 10/0422/0040/1187 0041/1186		0040/1187 BMSID 10/0422/0040/1187
		RAMP R RD
		0040/1037 (SR8013 SEG 0250/0908)
SIGN: CANTILEVER		
BMSID 10/0422/0041/0950 0041/0950		
FROM 8013/0250 SH		FROM 8013/0250 SH
(CONN)		(CONN)
0041/0895		0040/0892
TO 8013/0260 SH		TO 8013/0260 SH
(CONN)		(CONN)
0041/0868		0040/0870

DIR: E TOTAL LEN: 27.670 MI. DIST: 10-2 SR: 422
LEFT MUN: MUDDY CREEK T RIGHT MUN: MUDDY CREEK T

```
TR MUDDY CREEK
STRUCTURE LENGTH  21 FT
BMSID 10/0422/0040/0718 0041/0740

 SIGN: 4 CHORD TRUSS
BMSID 10/0422/0040/0266 0041/0265
1 0 00079 0 01 0069+15 006816 FT
MFC BEGIN = B
LENGTH(AH 1933 BK 1757) 0041/0000
TRUCK STOP RD
(PRDR)                  0030/1365


1 0 00079 0 00 0051+45 005059 FT
CURRIE RD
(T318)                  0030/0000


                        001435 FT

RAMP X RD
(SR8016 SEG 0510/0000)  0011/1287
RAMP W RD
(SR8016 SEG 0500/0801)  0011/0751

     SR0019 NB & SB
OP ID 10/0019/0490/1188 0011/0468

1 0 00079 0 00 0000+00 000000 FT
     NC BENJAMIN FRANKLIN HW
BENJAMIN FRANKLIN HW    REF-BK
(SR0422 SEG 0551/1141)
MFC BEGIN = B
LENGTH(AH 1435 BK 0000) 0011/0000
```

```
                        TR MUDDY CREEK
                        STRUCTURE LENGTH  21 FT
0040/0718               BMSID 10/0422/0040/0718
                        RAMP Q RD
0040/0497               (SR8013 SEG 0260/0000)
                         SIGN: 4 CHORD TRUSS
0040/0266               BMSID 10/0422/0040/0266
006895 FT               1 0 00079 0 01 0069+15
                        MFC BEGIN = B
0040/0000               LENGTH(AH 1934 BK 1757)
                        (APRA) TRUCK STOP
0030/1365

005138 FT

0030/0000               LENGTH(AH 1757 BK 3624)

                        SECHAN DR
0020/2558               (PRDR)

001514 FT               1 0 00079 0 00 0015+35
                        MFC BEGIN = B
0020/0000               LENGTH(AH 3624 BK 1514)

                          SR0019 NB & SB
0010/0499               OP ID 10/0019/0490/1188

                        RAMP Y RD
0010/0154               (SR8016 SEG 0020/0863)
000000 FT               1 0 00079 0 00 0000+00
     NC BENJAMIN FRANKLIN HW
REF-BK                  BENJAMIN FRANKLIN HW
                        (SR0422 SEG 0550/1121)
                        MFC BEGIN = B
                         BK-LAWRENCE        (37)
0010/0000               LENGTH(AH 1514 BK 0000)
```

DIR: N TOTAL LEN: 19.231 MI. DIST: 10-2 SR: 356
LEFT MUN: BUTLER T RIGHT MUN: BUTLER T

101542 FT
RAMP D RD INTER-AHD
(SR8008 SEG 0250/0950)
SR0422 WB
OP ID 10/0422/0311/0000 0481/1350
RAMP P RD
(SR8008 SEG 0020/0000) 0481/1085
RAMP B RD
(SR8008 SEG 0010/1017) 0481/0572
TO 3036/0030 SH
(CONN) 0481/0187
1 0 00072 4 00 0327+70 100192 FT
OLD NEW CASTLE RD
(SR3036 SEG 0030/1043)

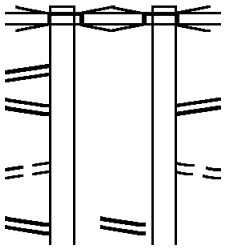

101407 FT
INTER-AHD SR 8008 SH
(SR8008 SEG 0260/0000)
SR0422 WB
0480/1395 OP ID 10/0422/0311/0000

RAMP H RD
0480/0691 (SR8008 SEG 0750/0000)
FROM 0356/0470 SH
0480/0174 (CONN)
100012 FT 1 0 00072 4 00 0327+70
OLD NEW CASTLE RD
(SR3036 SEG 0030/1043)

DIR: N TOTAL LEN: 19.231 MI. DIST: 10-2 SR: 356
LEFT MUN: BUTLER T RIGHT MUN: BUTLER T

NC SR 0356 SH MORAINE POINTE PZ (PRDR)				NC SR 0356 SH MORAINE POINTE PZ (PRDR)
MFC BEGIN = B LENGTH(AH 1350 BK 2697)	0481/0000		0480/0000	MFC BEGIN = B LENGTH(AH 1395 BK 2697) TO 0356/0480 SH
			0470/2555	(CONN)
LC FROM MORAINE POINT P (CONN)	0470/2464			
				(APRA) PENNDOT DIST 10- HINDMAN RD (CITY)
PENNDOT DIST 10-2 BLDG (PRDR)	0470/1663		0470/1663	
			0470/0217	LC FROM BUTLER COMMONS (CONN)
				(APRA) BUTLER PA VA HOS BUTLER COMMONS RD (PRDR)
BUTLER PA VA HOSPITAL D (PRDR)	0470/0156 097495 FT		0470/0156 097315 FT	1 0 00079 3 00 0805+13
			0470/0000	LENGTH(AH 2697 BK 2553)
			0460/1630	LC FROM DUFFY RD (CONN)
DUFFY RD (T322)	0460/1538		0460/1538	DUFFY RD (T322)
ALAMEDA RD (CITY)	0460/1293			
			0460/0944	MCCANDLESS AV (CITY)
	094942 FT		094762 FT	1 0 00079 3 00 0831+00
				SHARON DR (CITY)
			0460/0000	LENGTH(AH 2553 BK 3117)
ALAMEDA RD (T340)	0450/2430			
				ALAMEDA PARK RD (T340)
			0450/2067	

DIR: N TOTAL LEN: 19.231 MI. DIST: 10-2 SR: 356
LEFT MUN: BUTLER T RIGHT MUN: BUTLER T

LC TO POINT PLAZA RD
(CONN) 0450/1347
ENTRANCE TO POINT PLAZA
(PRDR) 0450/1276
LC FROM POINT PLAZA RD
(CONN) 0450/1181

FOR SR 0068 AND 0356
(CONN) 0450/0428

1 0 00079 3 00 0860+77 091825 FT
SR 0068 SH
(SR0068 SEG 0420/0000) 0450/0000
091825 FT

WAYNE ST
(CITY)
MAIN ST
(SR0008 SEG 0340/0000) 0410/1500
CITY AL
(CITY) 0410/1269

2 0 10030 0 02 0475+30 090325 FT
CENTER AV
(CITY)
FAIRVIEW AV
(CITY) 0410/0000

CITY ST
(CITY) 0400/1580

BROWN AV
(CITY) 0400/1349

ALPHA AV

0450/1276

NC NEW CASTLE RD

INTER-BK SR 0068 SH
091645 FT (SR0068 SEG 0420/0000)
MFC BEGIN = B
S 0450/0000 LTH AH 003117 BK 000100
091645 FT
7440/0000 LTH AH 000100 BK 001500
INTER-AHD MAIN ST
(SR0008 SEG 0340/0000)
0410/1500 BUTLER CITY C

MCKEAN ST
(CITY)
0410/1048
0410/0845 BMSEN 10/0356/0410/0000
2 0 10030 0 02 0470+97
MACADAM DRIVE
0410/0295 BMSBG 10/0356/0410/0000
090145 FT

NC E WAYNE ST
S 0410/0000 LENGTH(AH 1500 BK 1756)
CITY AL
0400/1647 (CITY)

SPRING ST
0400/1482 (CITY)

CITY AL
0400/1313 (CITY)
MONROE ST
(CITY)

LINCOLN ST
0400/1133 (CITY)

DIR: N TOTAL LEN: 19.231 MI. DIST: 10-2 SR: 356
LEFT MUN: BUTLER CITY C RIGHT MUN: BUTLER CITY C

LEFT		RIGHT	
(CITY)	0400/1032		
MICHAEL AV			
(CITY)	0400/0820		
		0400/0730	DONAGHY AV (CITY)
		0400/0599	ZEIGLER AV (CITY)
GLENN AV			
(CITY)	0400/0552		
STANDARD AV			
(CITY)	0400/0353		
		0400/0234	HICKORY ST (CITY)
TACOMA AV			
(CITY)	0400/0114		
	088569 FT	088389 FT	2 0 10030 0 02 0457+83
			PEPPER AV (CITY)
		S 0400/0000	LENGTH(AH 1756 BK 2308)
			SOUTH ST
		0390/2086	(CITY)
			MARVIN ST
		0390/1843	(CITY)
BOYD AV			
(CITY)	0390/1055		
		0390/1055	BOYD AV (CITY)
WALLULA AV			
(CITY)	0390/0752		
		0390/0670	STONE ST (CITY)
WACOMER AV			
(CITY)	0390/0533		
WHIPPO AV			
(CITY)	0390/0309		
	086261 FT	086081 FT	2 0 10030 0 02 0434+76
			BUTLER CITY
			BUTLER T
		S 0390/0000	LENGTH(AH 2308 BK 1342)
			OAKVALE BL
		0380/0709	(TWP)
TO 2014/0020 SH			
(CONN)	0380/0094		
1 1 00405 0 00 0040+27	084919 FT	0380/0094	FROM 0356/0370 SH (CONN)
		084739 FT	
MORTON AV			
(SR2014 SEG 0020/2435)		NC CENTER AV	
SAXONBURG RD			
(SR2010 SEG 0010/0000)	0380/0000	S 0380/0000	LENGTH(AH 1342 BK 0647)
			TO 0356/0380 SH

DIR: N TOTAL LEN: 19.231 MI. DIST: 10-2 SR: 356
LEFT MUN: BUTLER T RIGHT MUN: BUTLER T

LEFT		RIGHT	
			0370/0523 (CONN)
SAXONBURG DR (TWP)	0370/0319		
2 0 10030 0 01 0433+81	084272 FT		084092 FT
KEMPER RD (TWP)	0370/0000	S	0370/0000 LENGTH(AH 0647 BK 2094)
MORNINGSIDE DR (TWP)	0360/1470		0360/1470 GLENDALE AV (T441)
DOLPHIN DR (TWP)	0360/1197		
			0360/0830 BUTLER SUMMIT T
WEITZEL RD (TWP)	0360/0823		
			0360/0501 DREHER FARM RD (TWP)
	082178 FT		081998 FT 2 0 10030 0 01 0411+24
		S	0360/0000 LENGTH(AH 2094 BK 2262)
			0350/1043 PHILMAR DR (T672)
	079916 FT		079736 FT 2 0 10030 0 01 0388+62
		S	0350/0000 LENGTH(AH 2262 BK 3227)
BRICKER AV (T731)	0340/2630		
			0340/2227 KENNEDY LN (T711)
GROHMAN RD (T582)	0340/1818		
2 0 10030 0 01 0355+00	076689 FT		076509 FT
LINDSAY LN (T585)	0340/0000	S	0340/0000 LENGTH(AH 3227 BK 2383)
			0330/0980 STUTZ RD (T598)
			TRIB TO COAL RUN

DIR: N TOTAL LEN: 19.231 MI. DIST: 10-2 SR: 356
LEFT MUN: SUMMIT T RIGHT MUN: SUMMIT T

			STRUCTURE LENGTH 9 FT
		0330/0041	BMSID 10/0356/0330/0041
	074306 FT	074126 FT	2 0 10030 0 01 0330+90
			HINCHBERGER RD
			(T583)
		S 0330/0000	LENGTH(AH 2383 BK 2768)
2 0 10030 0 01 0303+27	071538 FT	071358 FT	
GREEN MANOR DR			
(T581)	0320/0000	S 0320/0000	LENGTH(AH 2768 BK 2885)
			HEADLAND RD
		0310/2861	(T596)
			SUMMIT
		0310/0911	JEFFERSON T
			DUSTY LN
		0310/0663	(PRDR)
	068653 FT	068473 FT	2 0 10030 0 01 0274+39
		S 0310/0000	LENGTH(AH 2885 BK 2361)
CALDWELL DR			SIMON DR
(T588)	0300/0492	0300/0492	(T558)
		RBR	
		0300/0352	BMSEN 10/0356/0300/0333
			0 0 00000 0 00 0000+00
			P3
		RBR	TRIB TO THORN CREEK
		0300/0333	BMSBG 10/0356/0300/0333
2 0 10030 0 01 0250+75	066292 FT	066112 FT	
TURRANO LN			
(PRDR)	0300/0000	S 0300/0000	LENGTH(AH 2361 BK 2774)
			RENNICK RD

DIR: N TOTAL LEN: 19.231 MI. DIST: 10-2 SR: 356
LEFT MUN: JEFFERSON T RIGHT MUN: JEFFERSON T

		==	0290/2563 (T579)
			KRILEY LN
		==	0290/0946 (PRDR)
			SHRADER LN
		==	0290/0771 (PRDR)
	063518 FT		063338 FT 2 0 10030 0 00 0218+11
			S 0290/0000 LENGTH(AH 2774 BK 2310)
BURTNER RD (T579)	0280/1355	==	
			TR THORN CR
			STRUCTURE LENGTH 10 FT
		>-|-<	0280/1259 BMSID 10/0356/0280/1259
	061208 FT		061028 FT 2 0 10030 0 00 0195+01
			S 0280/0000 LENGTH(AH 2310 BK 2782)
			GREAT BELT RD
		== ==	0270/1811 (T810)
	058426 FT		058246 FT 2 0 10030 0 00 0167+29
FISHER RD (T910)			NC FREEPORT RD
	0270/0000	==	S 0270/0000 LENGTH(AH 2782 BK 2257)
			TR THORN CR
			STRUCTURE LENGTH 12 FT
		>-|-<	0260/1670 BMSID 10/0356/0260/1670
	056169 FT		055989 FT 2 0 10030 0 00 0144+88
			S 0260/0000 LENGTH(AH 2257 BK 2275)

DIR: N TOTAL LEN: 19.231 MI. DIST: 10-2 SR: 356
LEFT MUN: JEFFERSON T RIGHT MUN: JEFFERSON T

053894 FT

053714 FT 2 0 10030 0 00 0122+13
S 0250/0000 LENGTH(AH 2275 BK 2224)

OLD PIKE LN
0240/0616 (PRDR)
BONNIE BROOK RD
0240/0529 (T578)

051670 FT

051490 FT 2 0 10030 0 00 0099+89
S 0240/0000 LENGTH(AH 2224 BK 2481)

049189 FT

049009 FT 2 0 10030 0 00 0075+08
S 0230/0000 LENGTH(AH 2481 BK 2618)

HANNASTOWN RD
(T851)
0220/1099

046571 FT

046391 FT 2 0 10030 0 00 0049+06
VILLAGE: HANNAHSTOWN
MARWOOD RD
(T846)

NEUPERT RD
(T850)
0220/0000

S 0220/0000 LENGTH(AH 2618 BK 2680)

COOPER RD
0210/1535 (T677)

043891 FT

043711 FT 2 0 10030 0 00 0022+43
JEFFERSON
WINFIELD T
S 0210/0000 LENGTH(AH 2680 BK 2243)

CHAPELVIEW DR

DIR: N TOTAL LEN: 19.231 MI. DIST: 10-2 SR: 356
LEFT MUN: WINFIELD T RIGHT MUN: WINFIELD T

0200/1546 (T950)

041648 FT

041468 FT 2 0 10030 0 00 0000+00
WINFIELD RD
(SR2010 SEG 0230/0000)

0200/0000 LENGTH(AH 2243 BK 1811)

039837 FT

039657 FT 1 0 00387 0 03 0395+84
VILLAGE: KNOX CHAPEL

0190/0000 LENGTH(AH 1811 BK 2582)

037255 FT

037075 FT 1 0 00387 0 03 0370+02

0180/0000 LENGTH(AH 2582 BK 2573)

CLIFF LN
(PRDR)

0170/2252

034682 FT

034502 FT 1 0 00387 0 03 0344+29

0170/0000 LENGTH(AH 2573 BK 2842)
WINFIELD

0160/2333 BUFFALO T
FRANKLIN DR

0160/2332 (PRDR)

WONDERLY DR
(T852)

0160/2027

1 0 00387 0 03 0315+96 031840 FT

031660 FT

RIEMER RD

DIR: N TOTAL LEN: 19.231 MI. DIST: 10-2 SR: 356
LEFT MUN: BUFFALO T RIGHT MUN: BUFFALO T

(T612)	0160/0000		5 0160/0000 LENGTH(AH 2842 BK 2598)
1 0 00387 0 03 0290+24	029242 FT		029062 FT
PARK DR (PRDR)	0150/0000		5 0150/0000 LENGTH(AH 2598 BK 2261)
RONALD DR (PRDR)	0140/2017		
	026981 FT		026801 FT 1 0 00387 0 03 0267+50 VILLAGE: SARVERVILLE
COAL HOLLOW RD (T578)	0140/0000		SARVER RD (SR2018 SEG 0010/0000) 5 0140/0000 LENGTH(AH 2261 BK 1770)
			0130/0655 BMSEN 10/0356/0130/0619 1 0 00387 0 02 0246+85 SARVER RUN
			0130/0619 BMSBG 10/0356/0130/0619
SARVER RD (SR0228 SEG 0440/2042)	025211 FT 0130/0000		025031 FT 1 0 00387 0 02 0240+62 NC NORTH PIKE RD 5 0130/0000 LENGTH(AH 1770 BK 2657)
PARKER RD (T614)	022554 FT 0120/0000		022374 FT 1 0 00387 0 02 0214+08 VILLAGE: SARVERVILLE 5 0120/0000 LENGTH(AH 2657 BK 3044) EDGEWOOD DR
			0110/2505 (T347) TR LT BUF CR STRUCTURE LENGTH 12 FT
			0110/2346 BMSID 10/0356/0110/2346

DIR: N TOTAL LEN: 19.231 MI. DIST: 10-2 SR: 356
LEFT MUN: BUFFALO T RIGHT MUN: BUFFALO T

019510 FT

019330 FT 1 0 00387 0 02 0183+84
0110/0000 LENGTH(AH 3044 BK 1385)

018125 FT

017945 FT 1 0 00387 0 02 0169+95
YOUNKINS RD
(T349)
0100/0000 LENGTH(AH 1385 BK 3775)

BUFFALO PLAZA RD
(PRDR) 0090/0499

0090/0499

LC FROM BUFFALO PLAZA R
(CONN) 0090/0417
014350 FT

014170 FT 1 0 00387 0 02 0132+35
BEAR CREEK RD
(T842)
0090/0000 LENGTH(AH 3775 BK 2175)

RAMBLER DR
(T601) 0080/2074

SILVERVIEW DR
(T545)
0080/1229 FREEPORT AREA HS RD
(GOVT)

COLE RD
(T669) 0080/0796

0080/0796
LC TO FREEPORT AREA HS
0080/0676 (GOVT)

MULONE DR
(PRDR) 0080/0075

MONROE RD
1 0 00387 0 02 0111+07 012175 FT
011995 FT (SR2015 SEG 0010/0000)

MULONE DR
(PRDR) 0080/0000
0080/0000 LENGTH(AH 2175 BK 1406)

LC FROM MULONE DR
(CONN) 0070/1305

DIR: N TOTAL LEN: 19.231 MI. DIST: 10-2 SR: 356
LEFT MUN: BUFFALO T RIGHT MUN: BUFFALO T

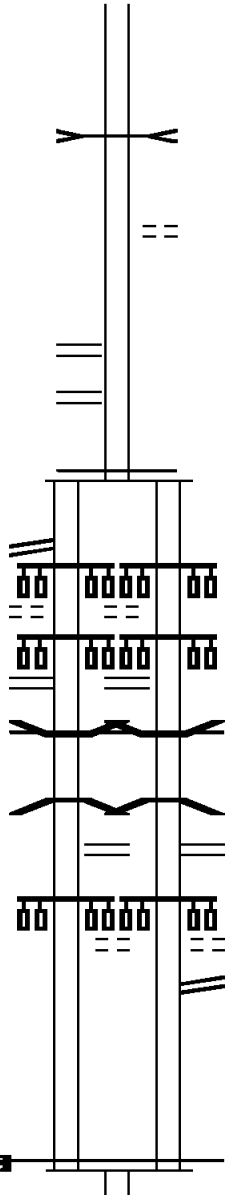

TR LT BUF CR
STRUCTURE LENGTH 10 FT
0070/0061 BMSID 10/0356/0070/0061
010769 FT 010589 FT 1 0 00387 0 02 0096+38
HARBINSON RD
(T616)
0070/0000 LENGTH(AH 1406 BK 2061)

PARK AND RIDE RD
0060/0690 (SR9505 SEG 0010/0510)

SILVERVILLE RD
(SR2017 SEG 0040/2349) 0060/0377
008708 FT 008528 FT 1 0 00387 0 00 0078+03
MFC BEGIN = C
0060/0000 LENGTH(AH 2061 BK 3144)

RAMP A RD
(SR8019 SEG 0260/0000) 0051/2964
TO 8019/0260 SH
(CONN)
TO 8019/0260 SH
(CONN)
0051/2876 0050/2886
RAMP B RD
(SR8019 SEG 0250/1270)
RAMP B RD
(SR8019 SEG 0250/1270)
0051/2857 0050/2863
BMSEN 10/0356/0050/2143
MFC BEGIN = C 0051/2406 0050/2428 MFC BEGIN = C
BMSEN 10/0356/0050/2143
1 0 00387 0 00 0067+73
1 0 00387 0 00 0067+73
SR0028 NB
SR0028 NB
BMSBG 10/0356/0050/2143 0051/2121 0050/2143 BMSBG 10/0356/0050/2143
RAMP C RD
RAMP C RD
(SR8019 SEG 0760/1246) 0051/1666 0050/1678 (SR8019 SEG 0760/1246)
NC SOUTH PIKE RD
NC SOUTH PIKE RD
TO 8019/0750 SH
(CONN)
TO 8019/0750 SH
(CONN)
0051/1644 0050/1652
RAMP D RD
0050/1575 (SR8019 SEG 0750/0000)

1 0 00387 0 00 0046+48 005579 FT 005384 FT 1 0 00387 0 00 0046+48
MFC BEGIN = B
MFC BEGIN = B
LTH AH 003129 BK 000798 0051/0000 0050/0000 LENGTH(AH 3144 BK 0798)
LYN RD

DIR: N TOTAL LEN: 19.231 MI. DIST: 10-2 SR: 356
LEFT MUN: BUFFALO T RIGHT MUN: BUFFALO T

			0040/0722 (T732)
BUFFALO TRAILS DR (PRDR)	0040/0248 004781 FT		
			004586 FT 1 0 00387 0 00 0038+50 0040/0000 LENGTH(AH 0798 BK 1090)
			FIRST AV 0030/0177 (PRDR) RALSTON RD
1 0 00387 0 00 0027+60	003691 FT		0030/0121 (T665) 003496 FT
SHUSTER DR (T664)	0030/0000		0030/0000 LENGTH(AH 1090 BK 2607)
	001084 FT		000889 FT 1 0 00387 0 00 0000+00 NC BUTLER RD
			REF-BK SR 0356 SH (SR0356 SEG 0030/0963) MFC BEGIN = B
			0020/0000 LTH AH 002607 BK 000100
	001084 FT		000889 FT BK-ARMSTRONG (03)
LTH AH 000100 BK 001084 FREEPORT RD (SR0356 SEG 0015/0000)	7015/0000 REF-AHD 0005/1084		7014/0000 LTH AH 000100 BK 000889 REF-AHD FREEPORT RD 0004/0889 (SR0356 SEG 0014/0000) FROM 0356/0004 SH
			0004/0564 (CONN) NC FREEPORT RD
FREEPORT RD (SR2019 SEG 0025/0493) (SR2019 SEG 0024/0493) NC FREEPORT RD	0005/0365		FREEPORT RD (SR2019 SEG 0025/0493) 0004/0340 (SR2019 SEG 0024/0493)
FROM 2019/0024 SH (CONN)	0005/0200		TO 0356/0004 SH 0004/0177 (CONN)
COAL ST (T659)	0005/0091		COAL ST 0004/0088 (T659)
0 0 00000 0 00 0000+00 D R LOBOUGH BR (SR0356 SEG 0223/2444) MFC BEGIN = B LENGTH(AH 1084 BK 0000)	000000 FT REF-BK 0005/0000		000000 FT 0 0 00000 0 00 0000+00 REF-BK D R LOBOUGH BR (SR0356 SEG 0222/2444) MFC BEGIN = B BK-WESTMORELAND (64) 0004/0000 LENGTH(AH 0889 BK 0000)

DIR: B TOTAL LEN: 19.981 MI. DIST: 10-2 SR: 308
LEFT MUN: VENANGO T RIGHT MUN: VENANGO T

	105500 FT		105500 FT AH-VENANGO (60) REF-AHD SR 0308 SH 0410/2257 (SR0308 SEG 0010/0000) JAMISON RD 0410/1782 (T504)
	103243 FT		103243 FT 2 0 10063 0 02 0650+33 0410/0000 LENGTH(AH 2257 BK 2910)
2 0 10063 0 02 0620+97 HUMMEL RD (T545)	100333 FT 0400/0000		100333 FT 0400/0000 LENGTH(AH 2910 BK 3451)
	096882 FT		096882 FT 2 0 10063 0 02 0586+09 VENANGO MARION T 0390/0000 LENGTH(AH 3451 BK 0800)

DIR: B TOTAL LEN: 19.981 MI. DIST: 10-2 SR: 308
LEFT MUN: MARION T RIGHT MUN: MARION T

LEFT	RIGHT
2 0 10063 0 02 0578+09 096082 FT WINDY POINT RD (SR1005 SEG 0010/0000) 0380/0000	096082 FT S 0380/0000 LENGTH(AH 0800 BK 3462)
092620 FT	092620 FT 2 0 10063 0 02 0543+66 VILLAGE: MURRINSVILLE EAU CLAIRE RD (SR0058 SEG 0170/0000) S 0370/0000 LENGTH(AH 3462 BK 1976)
090644 FT	090644 FT 2 0 10063 0 02 0524+06 S 0360/0000 LENGTH(AH 1976 BK 2852)
087792 FT	087792 FT 2 0 10063 0 02 0495+12 S 0350/0000 LENGTH(AH 2852 BK 2746)
2 0 10063 0 02 0467+82 085046 FT MURRIN RD (T470) 0340/0000	085046 FT S 0340/0000 LENGTH(AH 2746 BK 1750)

DIR: B TOTAL LEN: 19.981 MI. DIST: 10-2 SR: 308
LEFT MUN: MARION T RIGHT MUN: MARION T

083296 FT

083296 FT 2 0 10063 0 02 0450+31
GOFF STATION RD
(T649)
== 0330/0000 LENGTH(AH 1750 BK 2712)

DEER RD
(T561) 0320/1765 ==
COMMUNITY PK RD
(T650) 0320/1189 ==
LC FOR COMMUNITY PK RD
(CONN) 0320/0979 ==

UNKNOWN RD
== 0320/0484 (PRDR)
080584 FT

2 0 10063 0 01 0423+06 080584 FT
COMMUNITY PK RD
(T650) 0320/0000 ==
0320/0000 LENGTH(AH 2712 BK 2084)
0310/1633 BMSEN 10/0308/0310/1480
2 0 10063 0 01 0402+50
SLIPPERY ROCK CREEK
0310/1480 BMSBG 10/0308/0310/1480

MIDDENDORF ST
(TWP) 0310/0681 ==
BOYERS RD
(SR4012 SEG 0110/3296) 0310/0395 ==

CEMETERY RD
== 0310/0314 (SR4012 SEG 0130/0000)
078500 FT 078500 FT 2 0 10063 0 01 0402+50
VILLAGE: BOYERS
CLAY ST
(T534) 0310/0000 == 0310/0000 LENGTH(AH 2084 BK 3826)

MARION
---- 0300/0844 CHERRY T

2 0 10063 0 01 0364+28 074674 FT 074674 FT KYLE RD
ATWELL RD (T542)
(T541) 0300/0000 == == 0300/0000 LENGTH(AH 3826 BK 3233)

DIR: B TOTAL LEN: 19.981 MI. DIST: 10-2 SR: 308
LEFT MUN: CHERRY T RIGHT MUN: CHERRY T

```
071441 FT                071441 FT 2 0 10063 0 01 0332+00
                                  BRANCHTON RD
                                  (SR4010 SEG 0210/0000)
                       5 0290/0000 LENGTH(AH 3233 BK 3024)

068417 FT                068417 FT 2 0 10063 0 01 0301+83
                                  VILLAGE: ANNANDALE
                       5 0280/0000 LENGTH(AH 3024 BK 1749)

066668 FT                066668 FT 2 0 10063 0 00 0284+41
                       5 0270/0000 LENGTH(AH 1749 BK 3420)

063248 FT                063248 FT 2 0 10063 0 00 0244+96
                                  PLEASANT VALLEY RD
                                  (T537)
                       5 0260/0000 LENGTH(AH 3420 BK 2465)

                         0250/1000 BMSEN 10/0308/0250/0927
                                   2 0 10063 0 00 0229+62
                                   S BR SLP RCK
                         0250/0927 BMSBG 10/0308/0250/0927
                                   PA WILDLIFE MANAGEMENT
                         0250/0579 (FISH)
```

DIR: B TOTAL LEN: 19.981 MI. DIST: 10-2 SR: 308
LEFT MUN: CHERRY T RIGHT MUN: CHERRY T

2 0 10063 0 00 0221+12	060783 FT			060783 FT
PLEASANT VALLEY RD (T560)	0250/0000	==		S 0250/0000 LENGTH(AH 2465 BK 2695)
				(APRA) MONITEAU HIGH SC
		POE		MONITEAU HIGH SCHOO RD (GOVT) 0240/1243
			==	BRIMSTONE RD (T464) 0240/0790
	058088 FT			058088 FT 2 0 10063 0 00 0193+93
				S 0240/0000 LENGTH(AH 2695 BK 3065)
	055023 FT			055023 FT 2 0 10063 0 00 0162+80
				TINKER RD (T536)
			==	S 0230/0000 LENGTH(AH 3065 BK 3294)
RED BUSH RD (T535)	0220/3230	==		
KIESTER RD (SR4006 SEG 0100/2019)	0220/2824	==		
	051729 FT			051729 FT 2 0 10063 0 00 0129+73
				S 0220/0000 LENGTH(AH 3294 BK 2379)
TRAILER PARK RD (PRDR)	0210/2228	==		
TRAILER PARK RD (PRDR)	0210/1373	==		
	049350 FT			049350 FT 2 0 10063 0 00 0105+84

DIR: B TOTAL LEN: 19.981 MI. DIST: 10-2 SR: 308
LEFT MUN: CHERRY T RIGHT MUN: CHERRY T

			PRY CR (T700)
			0210/0000 LENGTH(AH 2379 BK 2263)
			PRY CR
		0200/1597	(T700)
WOLFORD RD (T533)	0200/0781	0200/0781	PRY RD (T514)
	047087 FT	047087 FT	2 0 10063 0 00 0083+21
			CHERRY CLAY T
			0200/0000 LENGTH(AH 2263 BK 1821)
	045266 FT	045266 FT	2 0 10063 0 00 0065+08
			0190/0000 LENGTH(AH 1821 BK 3074)
			(APRA) NORTHWEST SANITA NORTHWEST LANDFILL DR
	POI	0180/2018	(PRDR)
	042192 FT	042192 FT	2 0 10063 0 00 0034+67
			KUZMA RD (T512)
			0180/0000 LENGTH(AH 3074 BK 2002)
SHAWL RD (T511)	0170/1690		
SHAWL RD (T511)	0170/0504		
	040190 FT	040190 FT	2 0 10063 0 00 0012+47
			NORTH WASHINGTON RD (SR0138 SEG 0120/0000)
		INTER-BK	NORTH WASHINGTON RD (SR0138 SEG 0120/0000)
			0170/0000 LTH AH 002002 BK 000100
	040190 FT	040190 FT	
SR 0138 SH		7154/0000	LTH AH 000100 BK 002077
		INTER-AHD	MAIN ST

DIR: B TOTAL LEN: 19.981 MI. DIST: 10-2 SR: 308
LEFT MUN: CLAY T RIGHT MUN: CLAY T

```
(SR0138 SEG 0100/0000)  0150/2077          0150/2077 (SR0138 SEG 0100/0000)

                        038113 FT          038113 FT 2 0 10056 0 02 0389+15
                                                     VIDIC RD
                                                     (T466)
                                       ==  S 0150/0000 LENGTH(AH 2077 BK 2410)

                        035703 FT          035703 FT 2 0 10056 0 02 0364+75
                                           S 0140/0000 LENGTH(AH 2410 BK 2466)

                        033237 FT          033237 FT 2 0 10056 0 02 0340+09
                                           S 0130/0000 LENGTH(AH 2466 BK 2502)

                                           0120/0023 BMSEN 10/0308/0120/0000
                        030735 FT          030735 FT 2 0 10056 0 02 0315+08
                                                     MUDDY CREEK
                                                     BMSBG 10/0308/0120/0000
                                           S 0120/0000 LENGTH(AH 2502 BK 3314)
                                                     MAHOOD RD
                                       ==  0110/2724 (SR4002 SEG 0170/0000)
MAHOOD RD
(SR4002 SEG 0160/2640)  0110/2406
WALNUT LN
(PRDR)                  0110/1868  ==
WALNUT LN
(PRDR)                  0110/1585  ==
```

DIR: B TOTAL LEN: 19.981 MI. DIST: 10-2 SR: 308
LEFT MUN: CLAY T RIGHT MUN: CLAY T

027421 FT

027421 FT 2 0 10056 0 01 0285+37
0110/0000 LENGTH(AH 3314 BK 2775)

024646 FT

024646 FT 2 0 10056 0 01 0258+00
RENICK RD
(T501)
0100/0000 LENGTH(AH 2775 BK 2948)

021698 FT

021698 FT 2 0 10056 0 01 0228+60
CLAY
CENTER T
0090/0000 LENGTH(AH 2948 BK 2271)

BYERS RD
(T500)
0080/1818

RENICK RD
0080/1269 (T501)

RBR

0080/1229 BMSEN 10/0308/0080/1195
2 0 10056 0 01 0217+18
P3
TRIB TO STONY RUN
0080/1195 BMSBG 10/0308/0080/1195

RBR

RIDER CHURCH RD
(T502)
0080/1114

019427 FT

019427 FT 2 0 10056 0 01 0205+24
AGGAS RD
(T500)
0080/0000 LENGTH(AH 2271 BK 3691)

DIR: B TOTAL LEN: 19.981 MI. DIST: 10-2 SR: 308
LEFT MUN: CENTER T RIGHT MUN: CENTER T

2 0 10056 0 00 0162+68	015736 FT		015736 FT	STONEY RUN RD
JAMISONVILLE RD				(T517)
(T832)	0070/0000	== ==	S 0070/0000	LENGTH(AH 3691 BK 3160)
			0060/1212	BMSEN 10/0308/0060/0801
				2 0 10056 0 00 0139+20
				ELLIOT RD
			0060/0801	BMSBG 10/0308/0060/0801
	012576 FT		012576 FT	2 0 10056 0 00 0131+47
				ELLIOTT RD
				(T811)
		==	S 0060/0000	LENGTH(AH 3160 BK 2364)
				PINEWOOD LN
		==	0050/1384	(PRDR)
BARRON LN				
(PRDR)	0050/0142	==		
	010212 FT		010212 FT	2 0 10056 0 00 0107+74
			S 0050/0000	LENGTH(AH 2364 BK 2064)
				WATTERSON LN
		==	0040/0462	(PRDR)
BELLESHIRE DR				
(T992)	0040/0306	==		
	008148 FT		008148 FT	2 0 10056 0 00 0087+00
				HOLYOKE RD
				(T496)
		== ==	S 0040/0000	LENGTH(AH 2064 BK 2864)

DIR: B TOTAL LEN: 19.981 MI. DIST: 10-2 SR: 308
LEFT MUN: CENTER T RIGHT MUN: CENTER T

			0030/1269	MONT RD (PRDR)
	005284 FT		005284 FT	2 0 10056 0 00 0058+30 TR CONNOQ CR STRUCTURE LENGTH 16 FT BMSID 10/0308/0030/0000
			S 0030/0000	LENGTH(AH 2864 BK 2750) MOORE RD
			0020/2495	(T515)
			0020/1756	ARTHUR RD (T515)
LEEWARD DR (T800)	0020/1097			
			0020/0610	MAR-VEL DR (T517)
FREEDOM RD (T691)	0020/0496			
2 0 10056 0 00 0031+00	002534 FT		002534 FT	NORTH DR (T300)
SHANAHAN DR (T692)	0020/0000		S 0020/0000	LENGTH(AH 2750 BK 2534) CENTRAL DR
			0010/2038	(T301)
PAL-MAR DR (T693)	0010/1926			
			0010/1584	SOUTH DR (T302)
				HENRICKS RD (T830)
SUNSET DR (T442)	0010/0639		0010/0639	
TO 0008/0430 SH (CONN)	0010/0251			
			0010/0119	SR 9102/0010 SH (SR9102 SEG 0010/0262)
	000000 FT		000000 FT	2 0 10056 0 00 0000+00 NC WEST SUNBURY RD WILLIAM FLINN HW (SR0008 SEG 0430/0000)
			S 0010/0000	MFC BEGIN = D LENGTH(AH 2534 BK 0000)

DIR: B TOTAL LEN: .990 MI. DIST: 10-2 SR: 288
LEFT MUN: ZELIENOPLE B RIGHT MUN: ZELIENOPLE B

005227 FT 005227 FT

DIR: B TOTAL LEN: .990 MI. DIST: 10-2 SR: 288
LEFT MUN: ZELIENOPLE B RIGHT MUN: ZELIENOPLE B

			INTER-AHD NEW CASTLE ST (BORO)
			MAIN ST (SR0019 SEG 0200/1590)
			0040/2737
			CLAY ST (BORO)
			0040/2358
			JEFFERSON ST
			0040/2033 (BORO)
			GREEN LN
			0040/1681 (BORO)
			MILTON ST
NEWTON ST (BORO)	0040/0967		0040/1306 (BORO)
			LINDEN ST
			0040/0564 (BORO)
	002490 FT		002490 FT 1 0 00347 0 00 0024+89
			MARKET ST (BORO)
			S 0040/0000 LENGTH(AH 2737 BK 1014)
			0030/0950 (AAR 145798P)#TRKS 02
HALSTEAD BL (BORO)	0030/0250		
			0030/0162 BMSEN 10/0288/0030/0000
	001476 FT		001476 FT 1 0 00347 0 00 0014+67
			CONNOQUEN.CR
			BMSBG 10/0288/0030/0000
			S 0030/0000 LENGTH(AH 1014 BK 0623)
			MADISON DR
			0020/0569 (BORO)
	000853 FT		000853 FT 1 0 00347 0 00 0008+72
			SR 0588 SH
			(SR0588 SEG 0010/0842)
			S 0020/0000 LENGTH(AH 0623 BK 0853)
MARION DR (BORO)	0010/0709		
ZELIE DR (BORO)	0010/0246		
			FOR SR 0288 AND 0588
			0010/0195 (CONN)
	000000 FT		000000 FT 1 0 00347 0 00 0000+00
			NC NEW CASTLE ST
			* REF-BK ZELIENOPLE RD
			(SR0288 SEG 0150/3220)
			MFC BEGIN = C
			BK-BEAVER (04)
			S 0010/0000 LENGTH(AH 0853 BK 0000)

DIR: B TOTAL LEN: 12.915 MI. DIST: 10-2 SR: 268
LEFT MUN: ALLEGHENY T RIGHT MUN: ALLEGHENY T

068191 FT

068191 FT AH-VENANGO (60)
* REF-AHD SR 0268 SH
0300/2392 (SR0268 SEG 0010/0000)

DIR: B TOTAL LEN: 12.915 MI. DIST: 10-2 SR: 268
LEFT MUN: ALLEGHENY T RIGHT MUN: ALLEGHENY T

			LOWREY RUN
			STRUCTURE LENGTH 17 FT
		0300/1547	BMSID 10/0268/0300/1547
	065799 FT	065799 FT	1 0 00704 0 00 0000+00
		REF-BK	SR 0268 SH
			(SR0268 SEG 0420/2600)
			BK-ARMSTRONG (03)
		0300/0000	LTH AH 002392 BK 000100
	065799 FT	065799 FT	AH-ARMSTRONG (03)
		7294/0000	LTH AH 000100 BK 002009
DIVISION AV		REF-AHD	WASHINGTON ST
(T542)	0290/2009		(SR0268 SEG 0290/0000)
		0290/2009	PARKER T
1 0 00251 0 00 0637+20	063790 FT	063790 FT	
PARKER PK			
(SR1007 SEG 0010/0000)	0290/0000	0290/0000	LENGTH(AH 2009 BK 1869)
EAST ELDORADO RD			
(T731)	0280/1311		
	061921 FT	061921 FT	1 0 00251 0 00 0619+87
		0280/0000	LENGTH(AH 1869 BK 1878)
	060043 FT	060043 FT	1 0 00251 0 00 0600+91
			N BR BEAR CREEK
			STRUCTURE LENGTH 24 FT
			BMSID 10/0268/0270/0000
		0270/0000	LENGTH(AH 1878 BK 2016)
	058027 FT	058027 FT	1 0 00251 0 00 0581+18
		0260/0000	LENGTH(AH 2016 BK 2395)

DIR: B TOTAL LEN: 12.915 MI. DIST: 10-2 SR: 268
LEFT MUN: PARKER T RIGHT MUN: PARKER T

055632 FT

055632 FT 1 0 00251 0 00 0557+26
0250/0000 LENGTH(AH 2395 BK 2666)

052966 FT

052966 FT 1 0 00251 0 00 0530+57
NC SR 0268 SH
0240/0000 LENGTH(AH 2666 BK 2714)

050252 FT

050252 FT 1 0 00251 0 00 0503+01
PARKER
BRUIN B
0230/0000 LENGTH(AH 2714 BK 1267)

ANNISVILLE RD
(SR1009 SEG 0010/0000) 0220/0317
HOOK CITY RD
(T725) 0220/0049
048985 FT

048985 FT 1 0 00251 0 00 0489+02
TR BEAR CR
STRUCTURE LENGTH 12 FT
BMSID 10/0268/0220/0000
0220/0000 LENGTH(AH 1267 BK 1755)
BRUIN
0210/1370 PARKER T

UNKNOWN RD
(BORO) 0210/0679
ALLEY
(BORO) 0210/0227
047230 FT

047230 FT 1 0 00251 0 00 0471+48
NC SCHOOL ST
0210/0000 LENGTH(AH 1755 BK 1160)

DIR: B TOTAL LEN: 12.915 MI. DIST: 10-2 SR: 268
LEFT MUN: PARKER T RIGHT MUN: PARKER T

LEFT MUN: PARKER T		RIGHT MUN: PARKER T
		ALLEY
	==	0200/0993 (BORO)
		PARKER
		0200/0934 BRUIN B
ALLEY		
(BORO) 0200/0652	==	
		PARKER ST
	==	0200/0359 (BORO)
WASHINGTON ST		
(SR1004 SEG 0110/2739) 0200/0129		0200/0048 BMSEN 10/0268/0200/0000
046070 FT		046070 FT 1 0 00251 0 00 0460+01
		BEAR CREEK
		BMSBG 10/0268/0200/0000
		S 0200/0000 LENGTH(AH 1160 BK 2445)
ALLEY		
(BORO) 0190/1707	==	
WATER ST		RAILROAD ST
(BORO) 0190/1347	==	0190/1347 (SR1004 SEG 0120/0000)
WATER ST		
(BORO) 0190/0696	==	
		ALLEY
	==	0190/0233 (BORO)
1 0 00251 0 00 0435+50 043625 FT		043625 FT
HEMLOCK RD		
(BORO) 0190/0000	==	S 0190/0000 LENGTH(AH 2445 BK 0625)
		BORO AL
	==	0180/0530 (BORO)
		0180/0010 BMSEN 10/0268/0180/0000
043000 FT		043000 FT 1 0 00251 0 00 0427+29
		NC MAIN ST
		TR S BR BEAR CR
		BMSBG 10/0268/0180/0000
		S 0180/0000 LENGTH(AH 0625 BK 2697)
040303 FT		040303 FT 1 0 00251 0 00 0402+33
		BRUIN
		PARKER T
		S 0170/0000 LENGTH(AH 2697 BK 3173)

DIR: B TOTAL LEN: 12.915 MI. DIST: 10-2 SR: 268
LEFT MUN: PARKER T RIGHT MUN: PARKER T

037130 FT

037130 FT 1 0 00251 0 00 0370+53
0160/0000 LENGTH(AH 3173 BK 2794)

034336 FT

034336 FT 1 0 00251 0 00 0342+77
NC SR 0268 SH
0150/0000 LENGTH(AH 2794 BK 2825)
PARKER
0140/2791 PETROLIA B
CHURCH ST
0140/2740 (BORO)

HORNER RD
(BORO) 0140/2686

TR S BR BEAR CR
STRUCTURE LENGTH 8 FT
0140/1409 BMSID 10/0268/0140/1409

1 0 00251 0 00 0317+00 031511 FT
CHURCH ST
(BORO) 0140/0000

031511 FT
0140/0000 LENGTH(AH 2825 BK 2054)

FOREST ST
(BORO) 0130/0495
ARGYLE ST
(SR1006 SEG 0110/1091) 0130/0391

NC ARGYLE ST

CROSS ST
(BORO) 0130/0175

0130/0111 BMSEN 10/0268/0130/0075
1 0 00251 0 00 0294+57
S. BRANCH BEAR CREEK

DIR: B TOTAL LEN: 12.915 MI. DIST: 10-2 SR: 268
LEFT MUN: PETROLIA B RIGHT MUN: PETROLIA B

```
                                                 0130/0075 BMSBG 10/0268/0130/0075
                                                 0130/0067 (AAR 149013S)#TRKS 01
                029457 FT                        029457 FT 1 0 00251 0 00 0294+33
                                                       NC MAIN ST
                                                              MAIN ST
                                                              (SR1006 SEG 0120/0000)
                                                 S 0130/0000 LENGTH(AH 2054 BK 2425)
                                                              OLD SPRING ST
                                                 == 0120/2100 (BORO)
JONNEBORN PLANT
(PRDR)           0120/1879                       0120/1879 (APRA) JONNEBORN PLANT
                                                              SPRING ST
                                                 == 0120/1852 (BORO)
                                                              PETROLIA
                                                 ---- 0120/1500 FAIRVIEW T

                027032 FT                        027032 FT 1 0 00251 0 00 0270+00
                                                       NC JAMISON ST
                                                              KAYLOR RD
                                                              (T920)
                                                 == S 0120/0000 LENGTH(AH 2425 BK 1991)
                                                 0110/1847 BMSEN 10/0268/0110/1839
                                                              1 0 00251 0 00 0268+63
                                                              TR S BR BEAR CREEK
                                                 0110/1839 BMSBG 10/0268/0110/1839

                025041 FT                        025041 FT 1 0 00251 0 00 0250+21
                                                 S 0110/0000 LENGTH(AH 1991 BK 2641)

                                                              BUTTERNUT RD
                                                 == 0100/1196 (T682)

                022400 FT                        022400 FT 1 0 00251 0 00 0224+21
                                                       NC SR 0268 SH
                                                              FAIRVIEW
                                                              KARNS CITY B
                                                 ---- S 0100/0000 LENGTH(AH 2641 BK 2428)

                                                              SECOND ST
                                                 == 0090/1780 (BORO)
```

DIR: B TOTAL LEN: 12.915 MI. DIST: 10-2 SR: 268
LEFT MUN: KARNS CITY B RIGHT MUN: KARNS CITY B

LEFT		RIGHT
		== 0090/1423 FIRST ST (BORO)
		== 0090/0696 CHURCH ST (BORO)
CALUMET PENRECO LLC (PRDR) 0090/0321	POI	0090/0321 (APRA) CALUMET PENRECO
1 0 00251 0 00 0199+64 019972 FT		019972 FT
HOOKER RD (SR1010 SEG 0310/2196) 0090/0000	==	S 0090/0000 LENGTH(AH 2428 BK 2156)
		== 0080/1798 PARK RD (BORO)
	----	0080/0608 KARNS CITY FAIRVIEW T
KARNS CITY AREA HS (GOVT) 0080/0543	POI	0080/0543 (APRA) KARNS CITY AREA
017816 FT		017816 FT 1 0 00251 0 00 0178+10
		NC MAIN ST
		== S 0080/0000 PINE RD (T707) LENGTH(AH 2156 BK 1774)
1 0 00251 0 00 0160+75 016042 FT		016042 FT
SR 1023 SH (SR1023 SEG 0040/2629) 0070/0000	==	S 0070/0000 LENGTH(AH 1774 BK 3421)
MAGNOLIA RD (T680) 0060/2663	==	
012621 FT		012621 FT 1 0 00251 0 00 0127+00
		== S 0060/0000 POPLAR DR (T705) LENGTH(AH 3421 BK 1740)
010881 FT		010881 FT 1 0 00251 0 00 0107+55
		RIDGE DR

DIR: B TOTAL LEN: 12.915 MI. DIST: 10-2 SR: 268
LEFT MUN: FAIRVIEW T RIGHT MUN: FAIRVIEW T

			(T710)
			0050/0000 LENGTH(AH 1740 BK 3225)
MOSSY OAK DR (PRDR)	0040/2660		
			TOWNSHIP RD
			0040/2059 (TWP)
	007656 FT		007656 FT 1 0 00251 0 00 0076+00
			0040/0000 LENGTH(AH 3225 BK 2991)
			SR 0068 SH
			(SR0068 SEG 0790/0000)
			0030/2019
	004665 FT		004665 FT 1 0 00251 0 00 0046+78
OAK RD (T701)	0030/0000		VILLAGE: KEPPLES CORNER
			0030/0000 LENGTH(AH 2991 BK 2276)
TRIMBUR RD (T672)	0020/0839		
	002389 FT		002389 FT 1 0 00251 0 00 0024+36
			0020/0000 LENGTH(AH 2276 BK 2389)
			FAIRVIEW
			0010/2299 DONEGAL T
	000000 FT		000000 FT 1 0 00251 0 00 0000+00
			NC KEEPLES CORNER RD
			REF-BK SR 0268 SH
			(SR0268 SEG 0280/2712)
			MFC BEGIN = C
			BK-ARMSTRONG (03)
			0010/0000 LENGTH(AH 2389 BK 0000)

DIR: B TOTAL LEN: 2.023 MI. DIST: 10-2 SR: 258
LEFT MUN: SLIPPERY ROCK T RIGHT MUN: SLIPPERY ROCK T

010682 FT

009718 FT

010682 FT AH-MERCER (43)
REF-AHD SR 0258 SH
0070/0964 (SR0258 SEG 0010/0000)

009718 FT 2 0 10066 0 00 0097+15
0070/0000 LENGTH(AH 0964 BK 2989)

FERGUS RD
0060/1465 (T398)

NORTH CREEK RD
0060/0800 (T386)

0060/0125 BMSEN 10/0258/0060/0000

DIR: B TOTAL LEN: 2.023 MI. DIST: 10-2 SR: 258
LEFT MUN: SLIPPERY ROCK T RIGHT MUN: SLIPPERY ROCK T

	006729 FT		006729 FT 2 0 10066 0 00 0067+33
			VILLAGE: CHRISTLEYS MIL
			WOLF CREEK
			BMSBG 10/0258/0060/0000
		S	0060/0000 LENGTH(AH 2989 BK 1540)
			SOUTH CREEK RD
		==	0050/0651 (T385)
	005189 FT		005189 FT 2 0 10066 0 00 0051+92
			NC MERCER RD
		S	0050/0000 LENGTH(AH 1540 BK 2717)
			SLIPPERY ROCK
			0040/1567 SLIPPERY ROCK B
			KELLY BL
		==	0040/1290 (BORO)
			OAK ST
		==	0040/0811 (BORO)
			0040/0012 BMSEN 10/0258/0040/0000
	002472 FT		002472 FT 2 0 10066 0 00 0024+74
			TR WOLF CREEK
			BMSBG 10/0258/0040/0000
		S	0040/0000 LENGTH(AH 2717 BK 2472)
			PARKLANE DR
		==	0010/1782 (BORO)
			0010/1753 BMSEN 10/0258/0010/1738
			2 0 10066 0 00 0017+42
			TR WOLF CREEK
			0010/1738 BMSBG 10/0258/0010/1738
			BOLLER DR
		==	0010/1488 (BORO)
			WATER ST
		== ==	0010/0397 (BORO)
LEGION DR (BORO)	0010/0199	==	
	000000 FT		000000 FT 2 0 10066 0 00 0000+00
			NC MAIN ST
			FRANKLIN ST
			(SR0108 SEG 0120/0000)
			INTER-BK MAIN ST
			(SR0173 SEG 0110/0867)
NEW CASTLE ST (SR0108 SEG 0120/0000)	0010/0000		MFC BEGIN = D
		S	0010/0000 LENGTH(AH 2472 BK 0000)

DIR: E TOTAL LEN: 19.446 MI. DIST: 10-2 SR: 228
LEFT MUN: BUFFALO T RIGHT MUN: BUFFALO T

102663 FT

102673 FT PIKE RD
(SR0356 SEG 0130/0000)
0440/2042

100621 FT

100631 FT 2 0 10025 0 00 0049+20
HELPER RD
(T578)
S 0440/0000 LENGTH(AH 2042 BK 2253)

CHESTERFIELD DR
(TWP) 0430/2074

SUNNY LN
(T740) 0430/1393

KIMBERLY DR
(T741) 0430/0487
2 0 10025 0 00 0027+50 098368 FT
CRESENT HILL RD
(T580) 0430/0000

098378 FT

S 0430/0000 LENGTH(AH 2253 BK 2644)

DIR: E TOTAL LEN: 19.446 MI. DIST: 10-2 SR: 228
LEFT MUN: BUFFALO T RIGHT MUN: BUFFALO T

095724 FT

095734 FT 2 0 10025 0 00 0000+00
VILLAGE: EKASTOWN
EKASTOWN RD
(SR2009 SEG 0080/2559)
NC SARVER RD

SARVER RD
(T557)
0420/0000 LENGTH(AH 2644 BK 3974)

(APRA) CID ASSOCIATES
CONTOUR DR
0410/2677 (T981)

091750 FT

091760 FT 2 0 10024 0 01 0243+48
0410/0000 LENGTH(AH 3974 BK 2560)

BUFFALO
0400/1396 CLINTON T

JEANNE RD
(BORO) 0400/0938
COAL HOLLOW RD
(T612) 0400/0678

089190 FT

089200 FT 2 0 10024 0 01 0269+08
0400/0000 LENGTH(AH 2560 BK 2322)

2 0 10024 0 01 0292+28 086868 FT

086878 FT

FREEPORT ST
(SR2011 SEG 0100/0000) 0390/0000

0390/0000 LENGTH(AH 2322 BK 1120)

085748 FT

085758 FT 2 0 10023 0 00 0224+27
LARDINTOWN RD

DIR: E TOTAL LEN: 19.446 MI. DIST: 10-2 SR: 228
LEFT MUN: CLINTON T RIGHT MUN: CLINTON T

		(SR2011 SEG 0090/2439)
		0380/0000 LENGTH(AH 1120 BK 2288)
083460 FT		083470 FT 2 0 10139 0 00 0054+84
		0370/0000 LENGTH(AH 2288 BK 2154)
081306 FT		081316 FT 2 0 10139 0 00 0033+30
		0360/0000 LENGTH(AH 2154 BK 1724)
079582 FT		079592 FT 2 0 10139 0 00 0016+06
		0350/0000 LENGTH(AH 1724 BK 1606)
		WESTMINSTER RD
		0340/0304 (T552)
077976 FT		077986 FT 2 0 10139 0 00 0000+00
		MFC BEGIN = C
		0340/0000 LENGTH(AH 1606 BK 1300)
CONN FOR SR 228E TO 228		CONN FOR SR 228E TO 228
(CONN)		(CONN)
SXNBG BLV-GLADE MILL RD		SXNBG BLVD-GLADE MILL R
(TWP)	0335/0822	0334/0751 (TWP)
SXNBG BLV-GLADE MILL RD		
(TWP)		
SAXONBURG BLVD 2005		
(SR2005 SEG 0011/0000)		
(SR2005 SEG 0010/0000)	0335/0714	
SAXONBURG BLVD 2005		
(SR2005 SEG 0010/0000)		
(SR2005 SEG 0011/0000)		
SXNBG BLV-GLADE MILL RD		
(TWP)	0335/0667	
SXNBG BLV-GLADE MILL RD		SXNBG BLVD-GLADE MILL R
(TWP)		(TWP)
CONN FOR SR 228W TO 228		CONN FOR SR 228W TO 228

DIR: E TOTAL LEN: 19.446 MI. DIST: 10-2 SR: 228
LEFT MUN: CLINTON T RIGHT MUN: CLINTON T

(CONN)	0335/0585	0334/0548	(CONN)
0 0 00000 0 00 0000+00	076665 FT	076686 FT	0 0 00000 0 00 0000+00
NC SAXONBURG BL		NC SAXONBURG BL	
MFC BEGIN = C		MFC BEGIN = C	
LENGTH(AH 1311 BK 0831)	0335/0000	0334/0000	LENGTH(AH 1300 BK 0831)
	075834 FT	075855 FT	2 0 10131 0 00 0078+14
		BREWER RD	
		(T554)	
		0330/0000	LENGTH(AH 0831 BK 2123)
TOWER RD			
(T554)	0320/0767		
	073711 FT	073732 FT	2 0 10131 0 00 0056+86
		DEER CREEK RD	
		(T830)	
		0320/0000	LENGTH(AH 2123 BK 3161)
DEER CREEK RD			
(T553)	0310/2658		
OLD 228 RD			
(T553)	0310/2272		
		0310/2019	BMSEN 10/0228/0310/1863
			2 0 10018 0 01 0235+59
			BESSEMER AND LAKE ER RR
		0310/1863	BMSBG 10/0228/0310/1863
			SAXONBURG BL
2 0 10018 0 01 0212+47	070550 FT	070571 FT	(SR2007 SEG 0070/3128)
VICTORY RD			
(T840)	0310/0000	0310/0000	LENGTH(AH 3161 BK 2753)
LC FROM VICTORY RD			
(CONN)	0300/2610		
	067797 FT	067818 FT	2 0 10018 0 01 0185+19
		0300/0000	LENGTH(AH 2753 BK 3299)

DIR: E TOTAL LEN: 19.446 MI. DIST: 10-2 SR: 228
LEFT MUN: CLINTON T RIGHT MUN: CLINTON T

SPRING VALLEY RD
(T484) 0290/0916 ==

== 0290/0802 SANDY HILL RD (T484)

064498 FT 064519 FT 2 0 10018 0 01 0152+50
CLINTON
MIDDLESEX T
---- S 0290/0000 LENGTH(AH 3299 BK 3139)

== 0280/0507 ROLLING MILLS DR (T880)

061359 FT 061380 FT 2 0 10018 0 00 0120+85
S 0280/0000 LENGTH(AH 3139 BK 2444)

== 0270/0270 INDUSTRIAL DR (TWP)

058915 FT 058936 FT 2 0 10018 0 00 0096+41
S 0270/0000 LENGTH(AH 2444 BK 2525)

2 0 10018 0 00 0070+90 056390 FT 056411 FT
LOGAN RD
(T486) 0260/0000 == S 0260/0000 LENGTH(AH 2525 BK 2074)

== 0250/0894 OVERBROOK RD (T641)

054316 FT 054337 FT 2 0 10018 0 00 0050+11

DIR: E TOTAL LEN: 19.446 MI. DIST: 10-2 SR: 228
LEFT MUN: MIDDLESEX T RIGHT MUN: MIDDLESEX T

```
                                                  S 0250/0000 LENGTH(AH 2074 BK 2524)

                                                              OLD GLADE MILLS RD
                                                    0240/0997 (T491)

                        051792 FT                   051813 FT 2 0 10018 0 00 0024+88
                                                              OLD GLADE MILLS RD
                                                              (T491)
                                                  S 0240/0000 LENGTH(AH 2524 BK 2533)
                                                              TR GLADE RUN
                                                              STRUCTURE LENGTH  21 FT
                                                    0230/2370 BMSID 10/0228/0230/2370

MEKIS RD
(T567)                   0230/1430                            OLD GLADE MILLS RD
                                                    0230/1430 (T567)

                                                              OLD GLADE MILLS RD
                                                    0230/0110 (T747)
                        049259 FT                   049280 FT 2 0 10018 0 00 0000+00
                                                  S 0230/0000 LENGTH(AH 2533 BK 0473)
OLD ROUTE 8 NORTH RD
(T747)                   0220/0350
                        048786 FT                   048807 FT 2 0 10018 1 00 0000+00
                                                              VILLAGE: GLADE MILLS
                                                        NC GLADE MILL RD

                                                    INTER-BK  GLADE MILLS RD
GLADE MILLS RD                                                (SR0008 SEG 0081/0849)
(SR0008 SEG 0080/0845)                                        MFC BEGIN = C
(SR0008 SEG 0081/0849)   0220/0000                  S 0220/0000 LTH AH 000473 BK 000100
                        048786 FT                   048807 FT
                                                    7214/0000 LTH AH 000100 BK 001195
                                                    INTER-AHD WILLIAM FLINN HW
                                                              (SR0008 SEG 0050/0000)

                                                              WILLIAM FLINN HW
                                                              (SR0008 SEG 0051/0000)
                                                    0210/1195 (SR0008 SEG 0050/0000)

2 0 10010 1 00 0208+18  047591 FT                   047612 FT
OLD ROUTE 8 SOUTH RD
(T482)                   0210/0000                  S 0210/0000 LENGTH(AH 1195 BK 2480)
```

DIR: E TOTAL LEN: 19.446 MI. DIST: 10-2 SR: 228
LEFT MUN: MIDDLESEX T RIGHT MUN: MIDDLESEX T

			OLD ROUTE 8 SOUTH RD
		0200/2246	(T482)
		0200/0147	BMSEN 10/0228/0200/0118
			2 0 10010 0 01 0184+59
			TR GLADE RUN
		0200/0118	BMSBG 10/0228/0200/0118
2 0 10010 0 01 0183+34	045111 FT		045132 FT
HARBISON RD			
(T383)	0200/0000	5 0200/0000	LENGTH(AH 2480 BK 1256)
			PARK RD
		0190/1206	(T481)
	043855 FT	043876 FT	2 0 10010 0 01 0170+84
		5 0190/0000	LENGTH(AH 1256 BK 2309)
DAVIS RD			
(T382)	0180/1300		
			GLADE RUN
			STRUCTURE LENGTH 36 FT
		0180/0657	BMSID 10/0228/0180/0657
2 0 10010 0 01 0147+80	041546 FT	041567 FT	
FORSCYTHE RD			
(T641)	0180/0000	5 0180/0000	LENGTH(AH 2309 BK 2006)
	039540 FT	039561 FT	2 0 10010 0 01 0127+67
			MIDDLESEX
			ADAMS T
		5 0170/0000	LENGTH(AH 2006 BK 3158)

DIR: E TOTAL LEN: 19.446 MI. DIST: 10-2 SR: 228
LEFT MUN: ADAMS T RIGHT MUN: ADAMS T

LEFT	RIGHT
2 0 10010 0 01 0096+06 036382 FT	036403 FT THREE DEGREE RD
THREE DEGREE RD	(SR3007 SEG 0034/0000)
(SR3007 SEG 0034/0000) 0160/0000	0160/0000 LENGTH(AH 3158 BK 2767)
	TO 3007/0030 SH
	0150/2601 (CONN)
2 0 10010 0 00 0057+26 033615 FT	033636 FT
BRICKYARD RD	
(T391) 0150/0000	0150/0000 LENGTH(AH 2767 BK 3105)
030510 FT	030531 FT 2 0 10010 0 00 0026+16
	0140/0000 LENGTH(AH 3105 BK 2116)
	MARLAND DR
	0130/1377 (T868)
ADAMS AREA FIRE CO	
(GOVT) 0130/0815	0130/0815
	0130/0207 BMSEN 10/0228/0130/0097
028394 FT	028415 FT 0 00000 0 0 0000+00
	BUFFALO & PITTSBURGH RR
	BMSBG 10/0228/0130/0097
	MFC BEGIN = B
	0130/0000 LENGTH(AH 2116 BK 0510)
BREAKNECK CR	BREAKNECK CR
STRUCTURE LENGTH 37 FT	STRUCTURE LENGTH 37 FT
BMSID 10/0228/0126/0280 0127/0280	0126/0280 BMSID 10/0228/0126/0280
0 0 00000 0 00 0000+00 027884 FT	027905 FT 0 0 00000 0 00 0000+00
MARS VALENCIA RD	MARS VALENCIA RD
(SR3015 SEG 0030/0000)	(SR3015 SEG 0030/0000)
LENGTH(AH 0510 BK 1311) 0127/0000	0126/0000 LENGTH(AH 0510 BK 1313)

DIR: E TOTAL LEN: 19.446 MI. DIST: 10-2 SR: 228
LEFT MUN: ADAMS T RIGHT MUN: ADAMS T

LEFT		RIGHT	
		0124/0460	PARK AV (T533)
PARK AV (T533)	0125/0453		
0 0 00000 0 00 0000+00 026573 FT		026592 FT	0 0 00000 0 00 0000+00
LENGTH(AH 1311 BK 3196)	0125/0000	0124/0000	LENGTH(AH 1313 BK 3209)
		0104/2818	INVERNESS BL (TWP)
		0104/2644	INVERNESS BL (TWP)
GRAHAM WY (PRDR)	0105/1995		
GRAHAM WY (PRDR)	0105/1930		
TRIB TO BREAKNECK CREEK STRUCTURE LENGTH 16 FT BMSID 10/0228/0104/1276 PITTSBURGH ST (SR3019 SEG 0040/0000) WARRENDALE RD (SR3019 SEG 0040/0000)	0105/1276	0104/1276	TRIB TO BREAKNECK CREEK STRUCTURE LENGTH 16 FT BMSID 10/0228/0104/1276 PITTSBURGH ST (SR3019 SEG 0040/0000) WARRENDALE RD (SR3019 SEG 0040/0000)
	0105/1175	0104/1175	
0 0 00000 0 00 0000+00 023377 FT MFC BEGIN = B		023383 FT	0 0 00000 0 00 0000+00 MFC BEGIN = B
LENGTH(AH 3196 BK 1573)	0105/0000	0104/0000	LENGTH(AH 3209 BK 1573)
	021804 FT	021810 FT	2 0 10001 0 02 0361+38
		0100/0000	LENGTH(AH 1573 BK 2938)
BEAVER ST ET (T360)	0090/2062		
		0090/1896	SCHARBERRY LN (T360)
	018866 FT	018872 FT	2 0 10001 0 01 0332+67
		0090/0000	LENGTH(AH 2938 BK 1852)
HERITAGE CREEK DR (SR3017 SEG 0004/0000)	0080/1275	0080/1275	SCHARBERRY LN (T360)

DIR: E TOTAL LEN: 19.446 MI. DIST: 10-2 SR: 228
LEFT MUN: ADAMS T RIGHT MUN: ADAMS T

	017014 FT		017020 FT	2 0 10001 0 01 0309+67 KAUFMAN RUN STRUCTURE LENGTH 20 FT BMSID 10/0228/0080/0000
			S 0080/0000	LENGTH(AH 1852 BK 1850)
FOX TROT DR (T742)	0070/1174			
2 0 10001 0 01 0291+58 MYOMA RD (T350)	015164 FT 0070/0000		015170 FT S 0070/0000	LENGTH(AH 1850 BK 2670)
			0060/2094	THREE POINT RD (T350)
			0060/0949	LC FROM ADAMS RIDGE BL (CONN) ADAMS RIDGE BL (BORO)
			0060/0860	
			0060/0764	LC TO ADAMS RIDGE BL (CONN)
			0060/0261	LC FROM SHOPPING CENTER (CONN) SHOPPING CENTER RD (BORO)
SEVEN FIELDS BL (BORO)	0060/0186		0060/0186	
			0060/0134	ADAMS SEVEN FIELDS B
			0060/0082	LC TO SHOPPING CENTER R (CONN)
	012494 FT		012500 FT S 0060/0000	2 0 10001 0 01 0266+78 LENGTH(AH 2670 BK 1987) TRIB TO KAUFMAN RUN STRUCTURE LENGTH 12 FT
			0050/1853	BMSID 10/0228/0050/1853 CASTLE CREEK DR (BORO)
HIGH POINTE DR (BORO)	0050/1417		0050/1417	
			0050/0210	NORTHPOINTE CR (BORO) NORTHPOINTE CR

DIR: E TOTAL LEN: 19.446 MI. DIST: 10-2 SR: 228
LEFT MUN: SEVEN FIELDS B RIGHT MUN: SEVEN FIELDS B

			0050/0120 (BORO)
	010507 FT		010513 FT 2 0 10001 0 01 0246+91
			S 0050/0000 LENGTH(AH 1987 BK 1981)
			CASTLE CREEK EXT DR
HIGH POINTE DR			(BORO)
(BORO)	0040/1421		0040/1421
			SEVEN FIELDS
			0040/0217 CRANBERRY T
	008526 FT		008532 FT 2 0 10001 0 01 0222+05
			MFC BEGIN = B
			S 0040/0000 LENGTH(AH 1981 BK 2875)
REBECCA LN			
(TWP)	0031/2778		
FRANKLIN RD			FRANKLIN RD
(SR3021 SEG 0040/0000)			(SR3021 SEG 0040/0000)
	0031/1657		0030/1665
LC TO KRISTOFFER DR			LC FROM CRANBERRY WD DR
(CONN)	0031/0119		0030/0131 (CONN)
0 0 00000 0 00 0000+00	005656 FT		005657 FT 2 0 10001 0 01 0196+95
KRISTOFFER DR			KRISTOFFER DR
(TWP)			(TWP)
CRANBERRY WOODS DR			CRANBERRY WOODS DR
(TWP)			(TWP)
LENGTH(AH 2870 BK 3291)	0031/0000	S	S 0030/0000 LENGTH(AH 2875 BK 3278)
LC FROM KRISTOFFER DR			LC TO CRANBERRY WOODS D
(CONN)	0021/3199		0020/3172 (CONN)
LC TO CRANBERRY COMM DR			
(CONN)	0021/2605		
CRANBERRY COMMONS DR			CRANBERRY COMMONS DR
(TWP)			(TWP)
	0021/2483		0020/2461
LC FROM CRANBERRY COMM			
(CONN)	0021/2406		
LC TO CRANBERRY SPRG DR			LC FROM CRANBERRY WDS D
(CONN)	0021/1601		0020/1527 (CONN)
CRANBERRY SPRINGS DR			
(TWP)			
CRANBERRY WOODS DR			

DIR: E TOTAL LEN: 19.446 MI. DIST: 10-2 SR: 228
LEFT MUN: CRANBERRY T RIGHT MUN: CRANBERRY T

(TWP)			
	0021/1454		
			CRANBERRY SPRINGS DR
			(TWP)
			CRANBERRY WOODS DR
			(TWP)
		0020/1454	
LC FROM CRANBERRY SPRG			LC TO CRANBERRY WOODS D
(CONN)	0021/1297	0020/1283	(CONN)
SIGN: 4 CHORD TRUSS			SIGN: 4 CHORD TRUSS
BMSID 10/0228/0020/0903	0021/0903	0020/0903	BMSID 10/0228/0020/0903
			FROM 8001/0010 SH
		0020/0156	(CONN)
0 0 00000 0 00 0000+00	002365 FT		
RAMP N SH			
(SR8001 SEG 0750/0000)		002379 FT	2 0 10001 0 01 0167+42
RAMP E SH			RAMP E SH
(SR8001 SEG 0010/1340)			(SR8001 SEG 0010/1340)
LENGTH(AH 3291 BK 2365)	0021/0000	0020/0000	LENGTH(AH 3278 BK 2379)
			RAMP H RD
		0010/2222	(SR8001 SEG 0020/0000)
SIGN: 3 CHORD TRUSS			SIGN: 3 CHORD TRUSS
BMSID 10/0228/0010/1964	0011/1890	0010/1882	BMSID 10/0228/0010/1964
BMSEN 10/0228/0010/1443	0011/1775	0010/1775	BMSEN 10/0228/0010/1443
0 0 00000 0 00 0000+00			0 0 00000 0 00 0000+00
SR9479			SR9479
BMSBG 10/0228/0010/1443	0011/1443	0010/1443	BMSBG 10/0228/0010/1443
RAMP S SH			
(SR8001 SEG 0510/0000)	0011/1257		
RAMP C SH			RAMP C RD
(SR8001 SEG 0500/1851)			(SR8001 SEG 0500/1851)
	0011/1109	0010/1109	
FROM 8001/0500 SH			RAMP F RD
(CONN)	0011/1040	0010/1085	(SR8001 SEG 0250/0000)
SIGN: 4 CHORD TRUSS			SIGN: 4 CHORD TRUSS
BMSID 10/0228/0010/0708	0011/0708	0010/0708	BMSID 10/0228/0010/0708
DUTILH RD			DUTILH RD
(T326)	0011/0261	0010/0274	(T326)
2 0 10001 0 00 0139+76	000000 FT	000000 FT	2 0 10001 0 00 0139+76
NC MARS CRIDER RD		NC MARS	CRIDER RD
PERRY HW			PERRY HW
(SR0019 SEG 0031/0000)			(SR0019 SEG 0031/0000)
(SR0019 SEG 0030/0000)			(SR0019 SEG 0030/0000)
FREEDOM RD	INTER-BK	INTER-BK	FREEDOM RD
(SR3020 SEG 0070/0930)			(SR3020 SEG 0070/0930)
MFC BEGIN = B			MFC BEGIN = B
LENGTH(AH 2365 BK 0000)	0011/0000	0010/0000	LENGTH(AH 2379 BK 0000)

DIR: B TOTAL LEN: 7.905 MI. DIST: 10-2 SR: 173
LEFT MUN: MERCER T RIGHT MUN: MERCER T

041739 FT

041739 FT AH-MERCER (43)
* REF-AHD SR 0173 SH
0170/1876 (SR0173 SEG 0010/0000)

2 0 10067 0 00 0153+50 039863 FT
GLACIAL TILL RD
(T755) 0170/0000 == == 039863 FT SHIELDS RD
(T840)
S 0170/0000 LENGTH(AH 1876 BK 3128)

DIR: B TOTAL LEN: 7.905 MI. DIST: 10-2 SR: 173
LEFT MUN: MERCER T RIGHT MUN: MERCER T

036735 FT

036735 FT 2 0 10067 0 00 0122+11
S 0160/0000 LENGTH(AH 3128 BK 3779)
MERCER
0150/3627 SLIPPERY ROCK T

SANKEY LN
(PRDR) 0150/1252

0150/1112 BMSEN 10/0173/0150/1090
2 0 10067 0 00 0095+32
TR WOLF CREEK
0150/1090 BMSBG 10/0173/0150/1090

2 0 10067 0 00 0084+46 032956 FT
FORRESTER RD
(T387) 0150/0000

032956 FT
S 0150/0000 LENGTH(AH 3779 BK 3174)

SLIPPERY ROCK
SLIPPERY ROCK B 0140/1235

2 0 10067 0 00 0052+80 029782 FT
SLIPPERY ROCK
SLIPPERY ROCK T 0140/0000

029782 FT
S 0140/0000 LENGTH(AH 3174 BK 3639)

WOODBRIDGE DR
0130/1100 (T902)

KELLY BL
(BORO)
0130/0155

DIR: B TOTAL LEN: 7.905 MI. DIST: 10-2 SR: 173
LEFT MUN: SLIPPERY ROCK T RIGHT MUN: SLIPPERY ROCK T

	026143 FT		026143 FT 2 0 10067 0 00 0015+12
		S	0130/0000 LENGTH(AH 3639 BK 1626)
			SLIPPERY ROCK
			0120/1512 SLIPPERY ROCK B
BOLLER DR			
(BORO)	0120/1180		
WATER ST			
(BORO)	0120/0605		
	024517 FT		024517 FT 2 0 10067 0 00 0000+00
			FRANKLIN ST
			(SR0108 SEG 0130/0000)
			NC GROVE CITY RD
			INTER-BK FRANKLIN ST
			(SR0108 SEG 0130/0000)
		S	0120/0000 LTH AH 001626 BK 000100
	024517 FT		024517 FT
MAIN ST			7114/0000 LTH AH 000100 BK 000867
(SR0258 SEG 0010/0000)			INTER-AHD FRANKLIN ST
NEW CASTLE ST			(SR0108 SEG 0120/0000)
(SR0108 SEG 0120/0000)	0110/0867		0110/0867
GRANGE AL			
(BORO)	0110/0466		
HOCKENBERRY DR			
(BORO)	0110/0266		
BORO AL			
(BORO)	0110/0198		
	023650 FT		023650 FT 1 0 00073 0 01 0904+07
			COOPER ST
			(BORO)
		S	0110/0000 LENGTH(AH 0867 BK 2105)
			MALTBY AV
			0100/1511 (BORO)
			MORROW WY
			0100/1202 (BORO)
CORNISH DR			
(BORO)	0100/1126		
FAIRVIEW DR			KIESTER RD
(BORO)	0100/0627		0100/0627 (BORO)
			HIGH ST
			0100/0064 (BORO)
1 0 00073 0 01 0883+85	021545 FT		021545 FT
SLIPPERY ROCK RD			
(SR4008 SEG 0190/3243)	0100/0000	S	0100/0000 LENGTH(AH 2105 BK 3322)
			SLIPPERY ROCK
			0090/2514 SLIPPERY ROCK T

DIR: B TOTAL LEN: 7.905 MI. DIST: 10-2 SR: 173
LEFT MUN: SLIPPERY ROCK B RIGHT MUN: SLIPPERY ROCK B

				SLIPPERY ROCK HIGH DR
		==	0090/1284	(PRDR)
APPLEWOOD LN (T202)	0090/0850	==		
	018223 FT		018223 FT	1 0 00073 0 01 0850+30
				NC MAIN ST
			S 0090/0000	LENGTH(AH 3322 BK 2996)
	015227 FT		015227 FT	1 0 00073 0 01 0820+00
				HARMONY RD
				(T376)
		==	S 0080/0000	LENGTH(AH 2996 BK 1877)
1 0 00073 0 01 0801+36	013350 FT		013350 FT	
STOUGHTON RD (T383)	0070/0000	==	S 0070/0000	LENGTH(AH 1877 BK 1978)
				RALSTON RD
DAUGHERTYS MILL RD (PRDR)	0060/0800	== ==	0060/0800	(T383)
			0060/0703	BMSEN 10/0173/0060/0505
				1 0 00073 0 01 0781+70
				SLIPPERY ROCK CREEK
			0060/0505	BMSBG 10/0173/0060/0505
	011372 FT		011372 FT	1 0 00073 0 01 0781+70
			S 0060/0000	LENGTH(AH 1978 BK 3454)
				GROSSMAN LN
		==	0050/2744	(PRDR)
SHAWNEE LN (PRDR)	0050/2299	==		
ETNA RD (T760)	0050/1559	==		

DIR: B TOTAL LEN: 7.905 MI. DIST: 10-2 SR: 173
LEFT MUN: SLIPPERY ROCK T RIGHT MUN: SLIPPERY ROCK T

			SANDERSON DR
		0050/0203	(TWP)
	007918 FT	007918 FT	1 0 00073 0 01 0747+53
			SLIPPERY ROCK
			BRADY T
		0050/0000	LENGTH(AH 3454 BK 2086)
COUNTRY LN			
(TWP)	0040/1706		
			SANDERSON RD
		0040/1071	(T209)
			HOBART BL
		0040/0286	(PRDR)
1 0 00073 0 01 0726+54	005832 FT	005832 FT	
BEATTY RD			
(T457)	0040/0000	0040/0000	LENGTH(AH 2086 BK 3380)
			MAPLE MANOR LN
		0030/3185	(PRDR)
			MAPLE MANOR LN
		0030/2807	(PRDR)
1 0 00073 0 01 0692+73	002452 FT	002452 FT	DUFFY RD
DUFFY RD			(T455)
(T455)	0030/0000	0030/0000	LENGTH(AH 3380 BK 2452)
TO 0008/0620 SH			FROM 0008/0640 SH
(CONN)	0020/0134	0020/0134	(CONN)
	000000 FT	000000 FT	1 0 00073 0 01 0665+79
		NC	CENTREVILLE PK
			WILLIAM FLINN HW
			(SR0008 SEG 0640/0000)
		INTER-BK	HALLSTON RD
			(SR1010 SEG 0010/0000)
			MFC BEGIN = C
		0020/0000	LENGTH(AH 2452 BK 0000)

DIR: B TOTAL LEN: 10.618 MI. DIST: 10-2 SR: 138
LEFT MUN: WASHINGTON T RIGHT MUN: WASHINGTON T

056064 FT

056064 FT
INTER-AHD FAIRVIEW RD
(SR1004 SEG 0010/0000)
ONEIDA VALLEY RD
(SR0038 SEG 0320/0000)
0210/2981

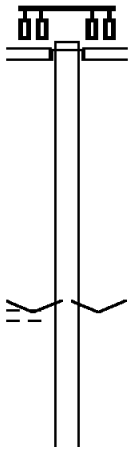

053083 FT

CALICO RD
(T536)

0210/0000

053083 FT 1 0 00724 0 00 0530+25
VILLAGE: NRT.WASHINGTON
5 0210/0000 LENGTH(AH 2981 BK 3604)

DIR: B TOTAL LEN: 10.618 MI. DIST: 10-2 SR: 138
LEFT MUN: WASHINGTON T RIGHT MUN: WASHINGTON T

1 0 00724 0 00 0494+11	049479 FT	049479 FT	
PEACEFUL VALLEY RD			
(T502)	0200/0000	0200/0000	LENGTH(AH 3604 BK 3530)
			CANNEL COAL RD
		0190/2207	(T648)
	045949 FT	045949 FT	1 0 00724 0 00 0459+20
		0190/0000	LENGTH(AH 3530 BK 3210)
	042739 FT	042739 FT	1 0 00724 0 00 0427+22
			WASHINGTON
			CONCORD T
		0180/0000	LENGTH(AH 3210 BK 1605)
			STOOPS RD
		0170/1334	(T504)
1 0 00724 0 00 0410+99	041134 FT	041134 FT	
MEALS RD			
(T504)	0170/0000	0170/0000	LENGTH(AH 1605 BK 2661)
		0160/2158	BMSEN 10/0138/0160/2100
			1 0 00724 0 00 0384+38
			S BR SLIPPERY ROCK CREE
		0160/2100	BMSBG 10/0138/0160/2100

DIR: B TOTAL LEN: 10.618 MI. DIST: 10-2 SR: 138
LEFT MUN: CONCORD T RIGHT MUN: CONCORD T

038473 FT

038473 FT 1 0 00724 0 00 0384+38
0160/0000 LENGTH(AH 2661 BK 1986)

036487 FT

036487 FT 1 0 00724 0 00 0364+52
CAMPBELL RD
(T464)
0150/0000 LENGTH(AH 1986 BK 1635)

034852 FT

034852 FT 1 0 00724 0 00 0348+12
CONCORD
CLAY T
0140/0000 LENGTH(AH 1635 BK 3785)

GLENN RD
(T514)
LC FOR GLENN RD
(CONN)

0130/0633

0130/0512
031067 FT

031067 FT 1 0 00724 0 00 0310+46
CHURCH RD
(T510)
0130/0000 LENGTH(AH 3785 BK 3183)

FROM 0138/0100 SH
0120/0073 (CONN)

DIR: B TOTAL LEN: 10.618 MI. DIST: 10-2 SR: 138
LEFT MUN: CLAY T RIGHT MUN: CLAY T

```
                                                          NC NORTH WASHINGTON RD
1 0 00724 0 00 0276+70 027884 FT                     027884 FT CLAY
WEST SUNBURY RD                                               WEST SUNBURY B
(SR0308 SEG 0170/0000)   0120/0000                 S 0120/0000 LENGTH(AH 3183 BK 3091)
                                                              TO 0138/0120 SH
                                                     0100/2902 (CONN)
                                                              WASHINGTON ST
                                                     0100/2359 (BORO)
CHURCH ST
(SR1010 SEG 0120/2963)   0100/2160

                                                              CHURCH ST
                                                     0100/2118 (BORO)
                                                              YOUNG ST
                                                     0100/1846 (BORO)
                                                              STATE ST
                                                     0100/1629 (BORO)
                                                              CLAY ST
                                                     0100/1404 (BORO)
                                                              HOOKER RD
                                                     0100/1124 (SR1010 SEG 0130/0000)

                                                              WEST SUNBURY
                                                     0100/0502 CLAY T
                         024793 FT                   024793 FT 1 0 00724 0 00 0247+94
                                                          NC MAIN ST
                                                              WEST SUNBURY RD
                                                              (SR0308 SEG 0150/2077)
                                                     S 0100/0000 LENGTH(AH 3091 BK 1947)

                         022846 FT                   022846 FT 1 0 00724 0 00 0228+56
                                                              THOMPSONTOWN RD
                                                              (T458)
                                                     S 0090/0000 LENGTH(AH 1947 BK 3841)

                         019005 FT                   019005 FT 1 0 00724 0 00 0190+00
                                                     S 0080/0000 LENGTH(AH 3841 BK 2796)
```

DIR: B TOTAL LEN: 10.618 MI. DIST: 10-2 SR: 138
LEFT MUN: CLAY T RIGHT MUN: CLAY T

			HELGA DR
		0070/0834	(TWP)
	016209 FT	016209 FT	1 0 00724 0 00 0162+04
			DINGEL RD
			(T460)
		5 0070/0000	LENGTH(AH 2796 BK 2195)
MCGREGOR RD (T460)	0060/0488	0060/0483	BMSEN 10/0138/0060/0335
			1 0 00724 0 00 0144+41
			BESSEMER AND LAKE ER RR
		0060/0335	BMSBG 10/0138/0060/0335
			EUCLID SCHOOL RD
		0060/0115	(T527)
EUCLID SCHOOL RD (T527)	0060/0097		
	014014 FT	014014 FT	1 0 00724 0 00 0140+27
			VILLAGE: EUCLIO
			DAVIS RD
			(T526)
		5 0060/0000	LENGTH(AH 2195 BK 3145)
			DAVIS RD
		0050/1546	(T526)
	010869 FT	010869 FT	1 0 00724 0 00 0108+74
			BEAVER DAM RD
			(T418)
		5 0050/0000	LENGTH(AH 3145 BK 3098)
			TIMBLIN RD

DIR: B TOTAL LEN: 10.618 MI. DIST: 10-2 SR: 138
LEFT MUN: CLAY T RIGHT MUN: CLAY T

			0040/1403 (T420)
WEBB RD (T416)	0040/0018		
	007771 FT		007771 FT 1 0 00724 0 00 0077+84 SHROYER MILL RD (T416)
			0040/0000 LENGTH(AH 3098 BK 1948)
	005823 FT		005823 FT 1 0 00724 0 00 0058+28
			0030/0000 LENGTH(AH 1948 BK 2371)
1 0 00724 0 00 0034+54	003452 FT		003452 FT
CLAYTONIA RD (T830)	0020/0000		0020/0000 LENGTH(AH 2371 BK 3452)
			0010/3393 BMSEN 10/0138/0010/3380 0 0 00000 0 00 0000+00 TR MUDDY CREEK
			0010/3380 BMSBG 10/0138/0010/3380
HUNTER RIDGE RD (T920)	0010/2857		
			FOR SR 0008 AND 0138
			0010/0094 (CONN)
	000000 FT		000000 FT 1 0 00724 0 00 0000+00 WILLIAM FLINN HW (SR0008 SEG 0560/0000)
			NC EUCLID RD
			INTER-BK MUDDY CREEK DR (T414)
WILLIAM FLINN HW (SR0008 SEG 0560/0000)	0010/0000		MFC BEGIN = D
			0010/0000 LENGTH(AH 3452 BK 0000)

DIR: B TOTAL LEN: 7.841 MI. DIST: 10-2 SR: 108
LEFT MUN: SLIPPERY ROCK T RIGHT MUN: SLIPPERY ROCK T

041398 FT

041398 FT BOOZEL RD
(T459)
WILLIAM FLINN HW
0200/2514 (SR0008 SEG 0760/0000)

DIR: B TOTAL LEN: 7.841 MI. DIST: 10-2 SR: 108
LEFT MUN: SLIPPERY ROCK T RIGHT MUN: SLIPPERY ROCK T

	038884 FT		038884 FT 1 0 00073 0 01 1074+21
			S 0200/0000 LENGTH(AH 2514 BK 2959)
			0190/1874 BMSEN 10/0108/0190/1859
			1 0 00073 0 01 1061+97
			LONG RUN
			0190/1859 BMSBG 10/0108/0190/1859
PINK RD (T465)	0190/1748	==	
	035925 FT		035925 FT 1 0 00073 0 01 1044+62
			S 0190/0000 LENGTH(AH 2959 BK 1509)
			0180/0017 BMSEN 10/0108/0180/0000
	034416 FT		034416 FT 1 0 00073 0 01 1028+73
			LONG RUN
			BMSBG 10/0108/0180/0000
			S 0180/0000 LENGTH(AH 1509 BK 1134)
	033282 FT		033282 FT 1 0 00073 0 01 1017+29
			S 0170/0000 LENGTH(AH 1134 BK 1587)
	031695 FT		031695 FT 1 0 00073 0 01 1001+85
			S 0160/0000 LENGTH(AH 1587 BK 2618)
HARMONY RD (T377)	0150/1265	== ==	0150/1265 HARMONY RD (T377)
1 0 00073 0 01 0976+00	029077 FT		029077 FT
CEMETERY RD (T376)	0150/0000	==	S 0150/0000 LENGTH(AH 2618 BK 2367)

DIR: B TOTAL LEN: 7.841 MI. DIST: 10-2 SR: 108
LEFT MUN: SLIPPERY ROCK T RIGHT MUN: SLIPPERY ROCK T

026710 FT

CEMETERY RD
(T376) 0140/0000

1 0 00073 0 01 0928+38 024332 FT
GROVE CITY RD
(SR0173 SEG 0120/0000) 0130/0000

022750 FT

MAIN ST
(SR0258 SEG 0010/0000) 0120/0000
PIGTAIL AL
(BORO) 0100/1617

020934 FT

MULBERRY LN
(BORO) 0090/1353

026710 FT 1 0 00073 0 01 0952+80
BRANCHTON RD
(SR4010 SEG 0010/0000)
NC FRANKLIN RD
S 0140/0000 LENGTH(AH 2367 BK 2378)
SLIPPERY ROCK
0130/1603 SLIPPERY ROCK B
UNIVERSITY PY
0130/1508 (PRDR)
VINCENT ST
0130/0912 (BORO)

024332 FT
S 0130/0000 LENGTH(AH 2378 BK 1582)
NORMAL AV
0120/1471 (BORO)
HIGHLAND AV
0120/0810 (BORO)
MAPLE ST
0120/0410 (BORO)
SCHOOL DR
0120/0198 (BORO)
022750 FT 1 0 00073 0 01 0912+82
NC FRANKLIN ST
MAIN ST
(SR0173 SEG 0110/0867)
S 0120/0000 LENGTH(AH 1582 BK 1816)
ELM ST
0100/1422 (BORO)

020934 FT 1 0 00233 0 00 0209+29
S 0100/0000 LENGTH(AH 1816 BK 1502)

DIR: B TOTAL LEN: 7.841 MI. DIST: 10-2 SR: 108
LEFT MUN: SLIPPERY ROCK B RIGHT MUN: SLIPPERY ROCK B

			SLIPPERY ROCK
			0090/0074 SLIPPERY ROCK T
	019432 FT		019432 FT 1 0 00233 0 00 0194+41
			NC NEW CASTLE ST
			S 0090/0000 LENGTH(AH 1502 BK 3350)
OLD FORGE RD (T201)	0080/3152	==	
ARROWHEAD DR (T201)	0080/2118	==	
CHRISTLEY LN (PRDR)	0080/0681	==	
	016082 FT		016082 FT 1 0 00233 0 00 0160+73
			S 0080/0000 LENGTH(AH 3350 BK 3078)
CONROY LN (PRDR)	0070/0921	==	
	013004 FT		013004 FT 1 0 00233 0 00 0129+91
			S 0070/0000 LENGTH(AH 3078 BK 1765)
			STOUGHTON RD
		==	0060/0809 (T383)
	011239 FT		011239 FT 1 0 00233 0 00 0112+21
			SLIPPERY ROCK
			WORTH T
			S 0060/0000 LENGTH(AH 1765 BK 3227)
			BARRON RD
		==	0050/1297 (T366)
			0050/0103 BMSEN 10/0108/0050/0000

DIR: B TOTAL LEN: 7.841 MI. DIST: 10-2 SR: 108
LEFT MUN: WORTH T RIGHT MUN: WORTH T

```
008012 FT                    008012 FT 1 0 00233 0 00 0079+75
                                       WOLF CREEK
                                       BMSBG 10/0108/0050/0000
                             S 0050/0000 LENGTH(AH 3227 BK 2893)

005119 FT                    005119 FT 1 0 00233 0 00 0051+21
                                       VILLAGE: MOORES CORNERS
                                       WEST PARK RD
                                       (TB90)
                             S 0040/0000 LENGTH(AH 2893 BK 3018)

002101 FT                    002101 FT 1 0 00233 0 00 0021+20
                             S 0030/0000 LENGTH(AH 3018 BK 1191)
                                       GRAHAM RD
                             0020/1083 (T662)
                                       RAMP C RD
                             0020/0490 (SR8015 SEG 0750/0000)
                                       RAMP D RD
                             0020/0467 (SR8015 SEG 0760/0647)
                             0020/0237 BMSEN 10/0108/0020/0000
000910 FT                    000910 FT 1 0 00233 0 00 0009+56
                                       SR0079 NB
                                       BMSBG 10/0108/0020/0000
                             S 0020/0000 LENGTH(AH 1191 BK 0910)
                                       RAMP A RD
                             0010/0570 (SR8015 SEG 0500/0000)
                                       RAMP B RD
                             0010/0550 (SR8015 SEG 0510/0899)
000000 FT                    000000 FT 1 0 00233 0 00 0000+00
                                   NC NEW CASTLE RD
                             * REF-BK  SR 0108 SH
                                       (SR0108 SEG 0440/1945)
                                       MFC BEGIN = C
                                        BK-LAWRENCE        (37)
                             S 0010/0000 LENGTH(AH 0910 BK 0000)
```

DIR: E TOTAL LEN: 1.898 MI. DIST: 10-2 SR: 80
LEFT MUN: ALLEGHENY T RIGHT MUN: ALLEGHENY T

AH-CLARION (16)009746 FT
KEYSTONE SHORTWAY RD REF-AHD
(SR0080 SEG 0443/0000) 0441/1505

1 0 01009 0 00 0083+19 008241 FT
LENGTH(AH 1505 BK 2453) 0441/0000

BMSEN 10/0080/0435/0559 0435/0598
0 0 00000 0 00 0000+00
T-540 GERWICK RD
BMSBG 10/0080/0435/0559 0435/0559

1 0 01009 0 00 0057+88 005788 FT
LENGTH(AH 2453 BK 2767) 0435/0000
EMERGENCY CROSSOVER RD
(CONN) 0431/2597

1 0 01009 0 00 0030+21 003021 FT
LENGTH(AH 2767 BK 3021) 0431/0000

1 0 01009 0 00 0000+00 000000 FT
NC KEYSTONE SHORTWAY RD
Z H CONFAIR HW REF-BK
(SR0080 SEG 0421/2206)
MFC BEGIN = A
LENGTH(AH 3021 BK 0000) 0425/0000

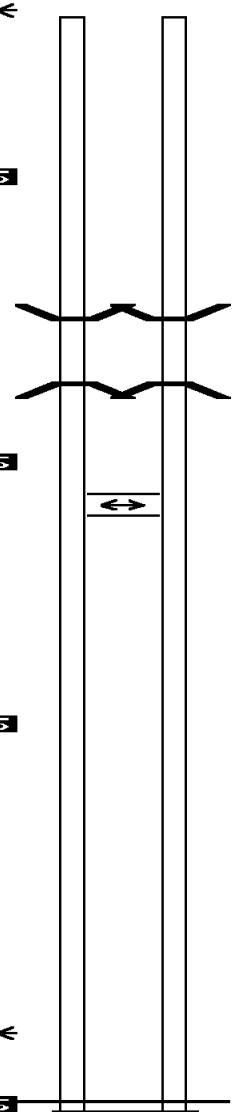

010021 FT
REF-AHD KEYSTONE SHORTWAY RD
0440/1471 (SR0080 SEG 0442/0000)

008550 FT 1 0 01009 0 00 0085+50
0440/0000 LENGTH(AH 1471 BK 2617)

0434/0716 BMSEN 10/0080/0434/0677
1 0 01009 0 00 0059+64
T-540 GERWICK RD
0434/0677 BMSBG 10/0080/0434/0677

005933 FT 1 0 01009 0 00 0059+33
0434/0000 LENGTH(AH 2617 BK 2673)
EMERGENCY CROSSOVER RD
0430/2548 (CONN)

003260 FT 1 0 01009 0 00 0032+60
0430/0000 LENGTH(AH 2673 BK 3260)

000000 FT 1 0 01009 0 00 0000+00
NC KEYSTONE SHORTWAY RD
REF-BK Z H CONFAIR HW
(SR0080 SEG 0420/2038)
MFC BEGIN = A
BK-VENANGO (60)
0424/0000 LENGTH(AH 3260 BK 0000)

DIR: N TOTAL LEN: 27.451 MI. DIST: 10-2 SR: 79
LEFT MUN: WORTH T RIGHT MUN: WORTH T

AH-LAWRENCE (37)144667 FT
RAYMOND P SHAFFER HW REF-AHD
(SR0079 SEG 1051/0000) 1045/2609
RAMP A RD
(SR8015 SEG 0500/0652) 1045/2313
SR0108
OP ID 10/0108/0020/0000 1045/2128
BMSEN 10/0079/1045/1449 1045/1721
1 0 01021 0 01 1438+40
SLIP ROCK CR
BMSBG 10/0079/1045/1449 1045/1449

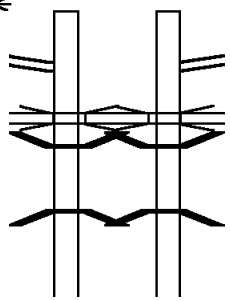

144941 FT
REF-AHD RAYMOND P SHAFFER HW
1044/2688 (SR0079 SEG 1050/0000)
RAMP D RD
1044/2466 (SR8015 SEG 0760/0000)
SR0108
1044/2151 OP ID 10/0108/0020/0000
1044/1798 BMSEN 10/0079/1044/1572
1 0 01021 0 01 1422+71
SLIP ROCK CR
1044/1524 BMSBG 10/0079/1044/1572

DIR: N TOTAL LEN: 27.451 MI. DIST: 10-2 SR: 79
LEFT MUN: WORTH T RIGHT MUN: WORTH T

1 0 01021 0 01 1424+70 142058 FT
LENGTH(AH 2609 BK 2640) 1045/0000

142253 FT 1 0 01021 0 01 1422+71
1044/0000 LENGTH(AH 2688 BK 2669)

BMSEN 10/0079/1041/0176 1041/0210
0 0 00000 0 00 0000+00
T-381 BRANDON ROAD
BMSBG 10/0079/1041/0176 1041/0176
1 0 01021 0 01 1397+30 139418 FT
MILEPOST 104.00
LENGTH(AH 2640 BK 2698) 1041/0000

1040/0127 BMSEN 10/0079/1040/0092
1 0 01021 0 01 1397+96
T-381 BRANDON RD
1040/0092 BMSBG 10/0079/1040/0092
139584 FT 1 0 01021 0 01 1397+08
MILEPOST 104.00
1040/0000 LENGTH(AH 2669 BK 3158)

1 0 01021 0 01 1370+34 136720 FT
LENGTH(AH 2698 BK 2654) 1035/0000

136426 FT 1 0 01021 0 01 1365+50
1034/0000 LENGTH(AH 3158 BK 2640)

BLACK RUN
STRUCTURE LENGTH 21 FT
BMSID 10/0079/1030/2274 1031/1866

BLACK RUN
STRUCTURE LENGTH 21 FT
1030/2274 BMSID 10/0079/1030/2274

EMERGENCY CROSSOVER RD
(CONN) 1031/0500

EMERGENCY CROSSOVER RD
1030/0916 (CONN)

1 0 01021 0 01 1343+81 134066 FT
MILEPOST 103.00
LENGTH(AH 2654 BK 2725) 1031/0000

133786 FT 1 0 01021 0 01 1339+10
MILEPOST 103.00
1030/0000 LENGTH(AH 2640 BK 2402)

DMS SIGN STRUCTURE

DIR: N TOTAL LEN: 27.451 MI. DIST: 10-2 SR: 79
LEFT MUN: WORTH T RIGHT MUN: WORTH T

BMSID 10/0079/1025/0041 1025/0062
1 0 01021 0 01 1316+47 131341 FT
SR4007
OP ID 10/4007/0132/0000
LENGTH(AH 2725 BK 2612) 1025/0000

131384 FT 1 0 01021 0 01 1315+20
SR4007
OP ID 10/4007/0132/0000
1024/0000 LENGTH(AH 2402 BK 2622)

1 0 01021 0 01 1294+86 128729 FT
MILEPOST 102.00
LENGTH(AH 2612 BK 2357) 1021/0000

128762 FT 1 0 01021 0 01 1288+93
MILEPOST 102.00
1020/0000 LENGTH(AH 2622 BK 2373)

1 0 01021 0 01 1266+78 126372 FT
LENGTH(AH 2357 BK 2644) 1015/0000

126389 FT 1 0 01021 0 01 1265+24
1014/0000 LENGTH(AH 2373 BK 2640)

SR4007
OP ID 10/4007/0112/0000 1011/2147

SR4007
1010/1993 OP ID 10/4007/0112/0000

1 0 01021 0 01 1240+37 123728 FT
MILEPOST 101.00
LENGTH(AH 2644 BK 1935) 1011/0000

123749 FT 1 0 01021 0 01 1238+87
MILEPOST 101.00
1010/0000 LENGTH(AH 2640 BK 2543)

1 0 01021 0 01 1221+02 121793 FT
LENGTH(AH 1935 BK 3301) 1005/0000

121206 FT 1 0 01021 0 01 1212+86
1004/0000 LENGTH(AH 2543 BK 2640)

TR LK ARTHUR
STRUCTURE LENGTH 8 FT

TR LK ARTHUR
STRUCTURE LENGTH 8 FT

DIR: N TOTAL LEN: 27.451 MI. DIST: 10-2 SR: 79

LEFT MUN: WORTH T	RIGHT MUN: WORTH T
BMSID 10/0079/1000/1720 1001/1717	1000/1720 BMSID 10/0079/1000/1720
EMERGENCY CROSSOVER RD	EMERGENCY CROSSOVER RD
(CONN) 1001/1287	1000/1277 (CONN)
RWIS SITE/RWIS - COOPER 1001/0985	
1 0 01021 0 01 1188+01 118492 FT	118566 FT 1 0 01021 0 01 1186+91
MILEPOST 100.00	MILEPOST 100.00
LENGTH(AH 3301 BK 2646) 1001/0000	1000/0000 LENGTH(AH 2640 BK 2798)
1 0 01021 0 01 1161+55 115846 FT	115768 FT 1 0 01021 0 01 1158+93
LENGTH(AH 2646 BK 2640) 0995/0000	0994/0000 LENGTH(AH 2798 BK 2640)
BMSEN 10/0079/0991/1235 0991/1531	0990/1646 BMSEN 10/0079/0990/1350
WORTH	WORTH
MUDDY CREEK T 0991/1432	0990/1499 MUDDY CREEK T
1 0 01021 0 01 1135+18	1 0 01021 0 01 1132+53
SR 0422 EB	SR 0422 EB
BMSBG 10/0079/0991/1235 0991/1235	0990/1350 BMSBG 10/0079/0990/1350
RAMP R RD	RAMP S RD
(SR8013 SEG 0250/0000) 0991/1024	0990/1127 (SR8013 SEG 0020/0862)
RAMP Q RD	RAMP T RD
(SR8013 SEG 0260/1375) 0991/0227	0990/0401 (SR8013 SEG 0010/0000)
1 0 01021 0 01 1135+18 113206 FT	113128 FT 1 0 01021 0 01 1132+53
MILEPOST 099.00	MILEPOST 099.00
LENGTH(AH 2640 BK 2728) 0991/0000	0990/0000 LENGTH(AH 2640 BK 2022)
SR3044	SR3044
OP ID 10/3044/0010/0000 0985/1776	0984/1216 OP ID 10/3044/0010/0000
1 0 01021 0 01 1107+85 110478 FT	111106 FT 1 0 01021 0 01 1112+33
LENGTH(AH 2728 BK 2578) 0985/0000	0984/0000 LENGTH(AH 2022 BK 2559)

DIR: N TOTAL LEN: 27.451 MI. DIST: 10-2 SR: 79
LEFT MUN: MUDDY CREEK T RIGHT MUN: MUDDY CREEK T

1 0 01021 0 01 1082+07 107900 FT
MILEPOST 098.00
LENGTH(AH 2578 BK 2939) 0981/0000

108547 FT 1 0 01021 0 01 1085+91
MILEPOST 098.00
0980/0000 LENGTH(AH 2559 BK 3502)

SR4007
OP ID 10/4007/0032/0000 0975/2145

SR4007
0974/2261 OP ID 10/4007/0032/0000
DMS SIGN STRUCTURE
0974/1867 BMSID 10/0079/0974/1867

1 0 01021 0 01 1052+74 104961 FT
LENGTH(AH 2939 BK 2354) 0975/0000
EMERGENCY CROSSOVER RD
(CONN) 0971/1916

105045 FT 1 0 01021 0 01 1051+67
0974/0000 LENGTH(AH 3502 BK 2371)
EMERGENCY CROSSOVER RD
0970/1983 (CONN)

1 0 01021 0 01 1029+20 102607 FT
MILEPOST 097.00
LENGTH(AH 2354 BK 2721) 0971/0000

102674 FT 1 0 01021 0 01 1027+96
MILEPOST 097.00
0970/0000 LENGTH(AH 2371 BK 2602)

1 0 01021 0 01 1002+02 099886 FT
LENGTH(AH 2721 BK 2527) 0965/0000

100072 FT 1 0 01021 0 01 1001+94
0964/0000 LENGTH(AH 2602 BK 2663)

RAMP O RD
0960/1208 (SR8011 SEG 0750/0694)

SR 0488
OP ID 10/0488/0060/0676 0961/0433
RAMP N RD
(SR8011 SEG 0250/0000) 0961/0177

SR 0488
0960/0530 OP ID 10/0488/0060/0676

1 0 01021 0 01 0975+12 097359 FT

097409 FT 1 0 01021 0 01 0975+37

DIR: N TOTAL LEN: 27.451 MI. DIST: 10-2 SR: 79
LEFT MUN: MUDDY CREEK T RIGHT MUN: MUDDY CREEK T

MILEPOST 096.00		MILEPOST 096.00
LENGTH(AH 2527 BK 2806) 0961/0000		0960/0000 LENGTH(AH 2663 BK 2662)
RAMP M RD		RAMP P RD
(SR8011 SEG 0260/0854) 0955/2583		0954/2498 (SR8011 SEG 0010/0000)
1 0 01021 0 01 0948+14 094553 FT		094747 FT 1 0 01021 0 01 0948+75
LENGTH(AH 2806 BK 2655) 0955/0000		0954/0000 LENGTH(AH 2662 BK 2640)
TR YELLOW CR		TR YELLOW CR
STRUCTURE LENGTH 11 FT		STRUCTURE LENGTH 11 FT
BMSID 10/0079/0950/1320 0951/1549		0950/1320 BMSID 10/0079/0950/1320
BMSEN 10/0079/0951/0091 0951/0203		0950/0127 BMSEN 10/0079/0950/0024
1 0 01021 0 01 0922+30		1 0 01021 0 01 0922+14
T-370 STANFORD RD		T-370 STANFORD RD
BMSBG 10/0079/0951/0091 0951/0091		0950/0024 BMSBG 10/0079/0950/0024
1 0 01021 0 01 0921+51 091898 FT		092107 FT 1 0 01021 0 01 0922+35
MILEPOST 095.00		MILEPOST 095.00
LENGTH(AH 2655 BK 2564) 0951/0000		0950/0000 LENGTH(AH 2640 BK 2501)
1 0 01021 0 01 0895+54 089334 FT		089606 FT 1 0 01021 0 01 0897+34
LENGTH(AH 2564 BK 2640) 0945/0000		0944/0000 LENGTH(AH 2501 BK 2534)
EMERGENCY CROSSOVER RD		EMERGENCY CROSSOVER RD
(CONN) 0941/2319		0940/1997 (CONN)
1 0 01021 0 01 0869+55 086694 FT		087072 FT 1 0 01021 0 01 0872+00
MILEPOST 094.00		MILEPOST 094.00
LENGTH(AH 2640 BK 2422) 0941/0000		0940/0000 LENGTH(AH 2534 BK 2750)

DIR: N TOTAL LEN: 27.451 MI. DIST: 10-2 SR: 79
LEFT MUN: MUDDY CREEK T RIGHT MUN: MUDDY CREEK T

1 0 01021 0 01 0845+06 084272 FT
SAWYER RD
OP ID 10/3042/0010/0000
LENGTH(AH 2422 BK 2709) 0935/0000

MUDDY CREEK
LANCASTER T 0931/2136

084322 FT 1 0 01021 0 01 0844+50
SR3042
OP ID 10/3042/0020/0000
0934/0000 LENGTH(AH 2750 BK 2621)
DMS SIGN STRUCTURE
0930/2495 BMSID 10/0079/0930/2495
MUDDY CREEK
0930/2096 LANCASTER T

1 0 01021 0 01 0817+30 081563 FT
MILEPOST 093.00
LENGTH(AH 2709 BK 2688) 0931/0000

081701 FT 1 0 01021 0 01 0818+27
MILEPOST 093.00
0930/0000 LENGTH(AH 2621 BK 2671)

LITTLE YELLOW CREEK
STRUCTURE LENGTH 23 FT
BMSID 10/0079/0924/0644 0925/0721

1 0 01021 0 01 0790+80 078875 FT
LENGTH(AH 2688 BK 2661) 0925/0000

LITTLE YELLOW CREEK
STRUCTURE LENGTH 23 FT
0924/0644 BMSID 10/0079/0924/0644

079030 FT 1 0 01021 0 01 0791+56
0924/0000 LENGTH(AH 2671 BK 2693)

1 0 01021 0 01 0764+19 076214 FT
MILEPOST 092.00
LENGTH(AH 2661 BK 2690) 0921/0000

076337 FT 1 0 01021 0 01 0764+63
MILEPOST 092.00
0920/0000 LENGTH(AH 2693 BK 2635)

DIR: N TOTAL LEN: 27.451 MI. DIST: 10-2 SR: 79
LEFT MUN: LANCASTER T RIGHT MUN: LANCASTER T

```
TR YELLOW CR                                                    TR YELLOW CR
STRUCTURE LENGTH   10 FT                                        STRUCTURE LENGTH   10 FT
BMSID 10/0079/0914/0332 0915/0400                   0914/0332   BMSID 10/0079/0914/0332
1 0 01021 0 01 0737+29 073524 FT                    073702 FT   1 0 01021 0 01 0738+28
LENGTH(AH 2690 BK 2626) 0915/0000 S                 S 0914/0000 LENGTH(AH 2635 BK 2640)

BMSEN 10/0079/0911/1116 0911/1148                   0910/1152   BMSEN 10/0079/0910/1120
0 0 00000 0 00 0000+00                                          1 0 01021 0 01 0723+21
TWP.RD.347                                                      TWP.RD.347
BMSBG 10/0079/0911/1116 0911/1116                   0910/1120   BMSBG 10/0079/0910/1120
TR YELLOW CR                                                    TR YELLOW CR
STRUCTURE LENGTH    8 FT                                        STRUCTURE LENGTH    8 FT
BMSID 10/0079/0910/0929 0911/1000                   0910/0929   BMSID 10/0079/0910/0929

1 0 01021 0 01 0711+03 070898 FT                    071062 FT   1 0 01021 0 01 0711+88
      MILEPOST    091.00                                              MILEPOST    091.00
LENGTH(AH 2626 BK 2664) 0911/0000 S                 S 0910/0000 LENGTH(AH 2640 BK 2706)

CAVC            374         0905/0285M              M0904/0285  CAVC            374
EMERGENCY CROSSOVER RD                                          EMERGENCY CROSSOVER RD
(CONN)                      0905/0158               0904/0156   (CONN)
1 0 01021 0 01 0685+97 068234 FT                    068356 FT   1 0 01021 0 01 0684+82
LENGTH(AH 2664 BK 2511) 0905/0000 S                 S 0904/0000 LENGTH(AH 2706 BK 2640)

1 0 01021 0 01 0659+25 065723 FT                    065716 FT   1 0 01021 0 01 0658+42
      MILEPOST    090.00                                              MILEPOST    090.00
LENGTH(AH 2511 BK 2712) 0901/0000 S                 S 0900/0000 LENGTH(AH 2640 BK 2640)

TR YELLOW CR                                                    TR YELLOW CR
STRUCTURE LENGTH    8 FT                                        STRUCTURE LENGTH    8 FT
BMSID 10/0079/0894/2197 0895/1907                   0894/1912   BMSID 10/0079/0894/2197
```

DIR: N TOTAL LEN: 27.451 MI. DIST: 10-2 SR: 79
LEFT MUN: LANCASTER T RIGHT MUN: LANCASTER T

1 0 01021 0 01 0632+03 063011 FT
LENGTH(AH 2712 BK 2640) 0895/0000

063076 FT 1 0 01021 0 01 0632+02
0894/0000 LENGTH(AH 2640 BK 2640)

1 0 01021 0 01 0605+63 060371 FT
MILEPOST 089.00
LENGTH(AH 2640 BK 2561) 0891/0000

060436 FT 1 0 01021 0 01 0605+62
MILEPOST 089.00
0890/0000 LENGTH(AH 2640 BK 2671)
LANCASTER
0884/2094 JACKSON T

1 0 01021 0 01 0580+02 057810 FT
LENGTH(AH 2561 BK 2506) 0885/0000

057765 FT 1 0 01021 0 01 0578+91
0884/0000 LENGTH(AH 2671 BK 2467)

LANCASTER
JACKSON T 0881/1879

RAMP L RD
0880/0206 (SR8009 SEG 0750/0831)
055298 FT 1 0 01021 0 01 0553+24
MILEPOST 088.00
0880/0000 LENGTH(AH 2467 BK 1915)

1 0 01021 0 01 0553+70 055304 FT
MILEPOST 088.00
LENGTH(AH 2506 BK 2031) 0881/0000

RAMP K RD
(SR8009 SEG 0500/0000) 0875/1245

RAMP N RD
0874/1053 (SR8009 SEG 0760/0000)
SIGN: CANTILEVER
0874/0787 BMSID 10/0079/0874/0787
SR 3025 NB
0874/0535 OP ID 10/3025/0024/0000
SIGN: CANTILEVER
0874/0235 BMSID 10/0079/0874/0235

SR 3025 NB
OP ID 10/3025/0024/0000 0875/0532

1 0 01021 0 01 0534+96 053273 FT
LENGTH(AH 2031 BK 1803) 0875/0000

053383 FT 1 0 01021 0 01 0535+09
0874/0000 LENGTH(AH 1915 BK 1790)

RAMP M RD
(SR8009 SEG 0250/0869) 0871/1356

DIR: N TOTAL LEN: 27.451 MI. DIST: 10-2 SR: 79
LEFT MUN: JACKSON T RIGHT MUN: JACKSON T

```
1 0 01021 0 01 0516+81 051470 FT                    051593 FT 1 0 01021 0 01 0517+19
      MILEPOST    087.00                                        MILEPOST    087.00
LENGTH(AH 1803 BK 2818) 0871/0000 S                 0870/0000 LENGTH(AH 1790 BK 2806) S
BMSEN 10/0079/0865/1593 0865/2221                   0864/2241 BMSEN 10/0079/0864/1558

1 0 01021 0 01 0504+67                                        1 0 01021 0 01 0504+84
SR0068 EB                                                     SR0068 EB
BMSBG 10/0079/0865/1593 0865/1593                   0864/1558 BMSBG 10/0079/0864/1558

RAMP J RD                                                     RAMP H RD
(SR8007 SEG 0250/0981)  0865/0733                   0864/0832 (SR8007 SEG 0010/0000)

                                                               SIGN: SHAPE OR TUBE
                                                    0864/0184 BMSID 10/0079/0864/0184
1 0 01021 0 01 0488+63 048652 FT                    048787 FT 1 0 01021 0 01 0489+13
LENGTH(AH 2818 BK 2624) 0865/0000 S                 0864/0000 LENGTH(AH 2806 BK 2595) S

EMERGENCY CROSSOVER RD                                        EMERGENCY CROSSOVER RD
(CONN)                  0861/1815                   0860/1704 (CONN)

RWIS SITE/RWIS - EVANS  0861/0220W
1 0 01021 0 01 0462+40 046028 FT                    046192 FT 1 0 01021 0 01 0462+73
      MILEPOST    086.00                                        MILEPOST    086.00
LENGTH(AH 2624 BK 2591) 0861/0000 S                 0860/0000 LENGTH(AH 2595 BK 2667) S

      SR3040                                                        SR3040
OP ID 10/3040/0010/0000 0855/0257                   0854/0310 OP ID 10/3040/0010/0000
1 0 01021 0 01 0436+72 043437 FT                    043525 FT 1 0 01021 0 01 0435+18
LENGTH(AH 2591 BK 2640) 0855/0000 S                 0854/0000 LENGTH(AH 2667 BK 2521) S

1 0 01021 0 01 0410+33 040797 FT                    041004 FT 1 0 01021 0 01 0408+78
      MILEPOST    085.00                                        MILEPOST    085.00
LENGTH(AH 2640 BK 2638) 0851/0000 S                 0850/0000 LENGTH(AH 2521 BK 2661) S

BMSEN 10/0079/0845/2005 0845/2037                   0844/1966 BMSEN 10/0079/0844/1931
```

DIR: N TOTAL LEN: 27.451 MI. DIST: 10-2 SR: 79
LEFT MUN: JACKSON T RIGHT MUN: JACKSON T

1 0 01021 0 01 0403+98		0 0 00000 0 00 0000+00
TWP.RD.302		TWP.RD.302
BMSBG 10/0079/0845/2005 0845/2005	0844/1931	BMSBG 10/0079/0844/1931
RAMP F RD		RAMP E RD
(SR8005 SEG 0500/0000) 0845/1657	0844/1662	(SR8005 SEG 0250/1633)
TR GLADE RUN		TR GLADE RUN
STRUCTURE LENGTH 10 FT		STRUCTURE LENGTH 10 FT
BMSID 10/0079/0844/1358 0845/1358	0844/1358	BMSID 10/0079/0844/1358
BMSEN 10/0079/0845/0585 0845/0760	0844/0769	BMSEN 10/0079/0844/0594
1 0 01021 0 00 0387+77		0 0 00000 0 00 0000+00
RAMP E		RAMP E
BMSBG 10/0079/0845/0585 0845/0585	0844/0594	BMSBG 10/0079/0844/0594
1 0 01021 0 01 0382+07 038159 FT	038343 FT	1 0 01021 0 01 0384+00
LENGTH(AH 2638 BK 2640) 0845/0000	0844/0000	LENGTH(AH 2661 BK 2616)
1 0 01021 0 00 0355+52 035519 FT	035727 FT	1 0 01021 0 00 0357+84
MILEPOST 084.00		MILEPOST 084.00
LENGTH(AH 2640 BK 2858) 0841/0000	0840/0000	LENGTH(AH 2616 BK 2878)
1 0 01021 0 00 0327+09 032661 FT	032849 FT	1 0 01021 0 00 0329+06
LENGTH(AH 2858 BK 2590) 0835/0000	0834/0000	LENGTH(AH 2878 BK 2590)
SR0528		SR0528
OP ID 10/0528/0010/0824 0831/1732	0830/1835	OP ID 10/0528/0010/1080
RAMP F RD		RAMP D RD
(SR8003 SEG 0250/0861) 0831/0752	0830/0908	(SR8003 SEG 0010/0000)
1 0 01021 0 00 0301+31 030071 FT	030259 FT	1 0 01021 0 00 0303+16
MILEPOST 083.00		MILEPOST 083.00
LENGTH(AH 2590 BK 2623) 0831/0000	0830/0000	LENGTH(AH 2590 BK 2784)

DIR: N TOTAL LEN: 27.451 MI. DIST: 10-2 SR: 79
LEFT MUN: JACKSON T RIGHT MUN: JACKSON T

		LIKENS RUN STRUCTURE LENGTH 8 FT
	0824/0532	BMSID 10/0079/0824/0532
1 0 01021 0 00 0275+00 027448 FT	027475 FT	1 0 01021 0 00 0275+32
LENGTH(AH 2623 BK 2613) 0825/0000	0824/0000	LENGTH(AH 2784 BK 2580)
JACKSON CRANBERRY T 0821/1184	0820/1144	JACKSON CRANBERRY T
1 0 01021 0 00 0249+33 024835 FT	024895 FT	1 0 01021 0 00 0249+52
MILEPOST 082.00		MILEPOST 082.00
LENGTH(AH 2613 BK 2683) 0821/0000	0820/0000	LENGTH(AH 2580 BK 2711)
BMSEN 10/0079/0815/0623 0815/0733	0814/0849	BMSEN 10/0079/0814/0716
1 0 01021 0 00 0228+34		1 0 01021 0 00 0229+28
TWP RD 969		TWP RD 969
BMSBG 10/0079/0815/0623 0815/0623	0814/0716	BMSBG 10/0079/0814/0716
1 0 01021 0 00 0221+98 022152 FT	022184 FT	1 0 01021 0 00 0222+41
LENGTH(AH 2683 BK 2640) 0815/0000	0814/0000	LENGTH(AH 2711 BK 2640)
DMS SIGN STRUCTURE BMSID 10/0079/0811/1669 0811/1674		
1 0 01021 0 00 0195+58 019512 FT	019544 FT	1 0 01021 0 00 0196+01
MILEPOST 081.00		MILEPOST 081.00
LENGTH(AH 2640 BK 2722) 0811/0000	0810/0000	LENGTH(AH 2640 BK 2783)
SHRP WIM 710 0805/2464M		
SIGN: 3 CHORD TRUSS BMSID 10/0079/0805/2405 0805/2405		
EMERGENCY CROSSOVER RD (CONN) 0805/2201	0804/2252	EMERGENCY CROSSOVER RD (CONN)
	0804/1676	BMSEN 10/0079/0804/1584
BMSEN 10/0079/0805/1495 0805/1557 1 0 01021 0 00 0183+79 T-311		

DIR: N TOTAL LEN: 27.451 MI. DIST: 10-2 SR: 79
LEFT MUN: CRANBERRY T RIGHT MUN: CRANBERRY T

BMSBG 10/0079/0805/1495 0805/1495

1 0 01021 0 00 0183+45
TWP.RD.311
0804/1584 BMSBG 10/0079/0804/1584

WEIGH STATION RD
(SR9201 SEG 0010/0000) 0805/0350
1 0 01021 0 00 0168+34 016790 FT
LENGTH(AH 2722 BK 2589) 0805/0000

016761 FT 1 0 01021 0 00 0168+17
0804/0000 LENGTH(AH 2783 BK 2338)

WEIGH STATION RD
(SR9201 SEG 0010/1526) 0801/1484

1 0 01021 0 00 0142+05 014201 FT
MILEPOST 080.00
LENGTH(AH 2589 BK 2465) 0801/0000

014423 FT 1 0 01021 0 00 0141+75
MILEPOST 080.00
0800/0000 LENGTH(AH 2338 BK 2882)
WEIGH STATION RD
0794/2604 (SR9202 SEG 0010/1436)

SIGN: 3 CHORD TRUSS
BMSID 10/0079/0795/1972 0795/2066

WEIGH STATION RD
0794/1155 (SR9202 SEG 0010/0000)

1 0 01021 0 00 0117+76 011736 FT
LENGTH(AH 2465 BK 2790) 0795/0000

011541 FT 1 0 01021 0 00 0115+96
0794/0000 LENGTH(AH 2882 BK 2640)

SR 3018
OP ID 10/3018/0010/0619 0791/2145

SR 3018
0790/2186 OP ID 10/3018/0010/0619

COAL RUN
STRUCTURE LENGTH 20 FT
BMSID 10/0079/0791/1474 0791/1442

COAL RUN
STRUCTURE LENGTH 20 FT
0790/1490 BMSID 10/0079/0791/1474
M0790/1328 SHRP WIM 710

SIGN: 3 CHORD TRUSS
BMSID 10/0079/0791/1185 0791/1185
EMERGENCY CROSSOVER RD
(CONN) 0791/0899

EMERGENCY CROSSOVER RD
0790/0945 (CONN)

SIGN: 3 CHORD TRUSS
BMSID 10/0079/0791/0021 0791/0021
1 0 01021 0 00 0089+22 008946 FT
MILEPOST 079.00

008901 FT 1 0 01021 0 00 0089+45
MILEPOST 079.00

DIR: N TOTAL LEN: 27.451 MI. DIST: 10-2 SR: 79
LEFT MUN: CRANBERRY T RIGHT MUN: CRANBERRY T

LENGTH(AH 2790 BK 2695) 0791/0000

0790/0000 LENGTH(AH 2640 BK 2606)

SR 9479 COLLECTOR SH
(SR9479 SEG 0010/0000) 0785/0821

1 0 01021 0 00 0062+24 006251 FT
LENGTH(AH 2695 BK 2687) 0785/0000

006295 FT 1 0 01021 0 00 0063+20
0784/0000 LENGTH(AH 2606 BK 2703)

RAMP N RD
0780/1940 (SR8001 SEG 0750/1851)

SR0228 EB
OP ID 10/0228/0010/1443 0781/0417

0780/0422 SR0228 EB
OP ID 10/0228/0010/1443

RAMP H RD
0780/0128 (SR8001 SEG 0020/1203)
003592 FT 1 0 01021 0 00 0036+58
MILEPOST 078.00

1 0 01021 0 00 0035+88 003564 FT
MILEPOST 078.00
LENGTH(AH 2687 BK 3564) 0781/0000

0780/0000 LENGTH(AH 2703 BK 3592)

RAMP E RD
0776/3061 (SR8001 SEG 0010/0000)
SIGN: 3 CHORD TRUSS
0776/2693 BMSID 10/0079/0776/2693

TR BRUSH CR
STRUCTURE LENGTH 22 FT
BMSID 10/0079/0776/1712 0777/1565

TR BRUSH CR
STRUCTURE LENGTH 22 FT
0776/1712 BMSID 10/0079/0776/1712

SR8079 EB
OP ID 10/8079/0012/1537 0777/1131

0776/1107 SR8079 EB
OP ID 10/8079/0012/1537
SIGN: CANTILEVER
0776/0952 BMSID 10/0079/0776/0952

RAMP C RD
0776/0146 (SR8079 SEG 0020/2326)
000000 FT 1 0 01021 0 00 0000+00
NC RAYMOND P SHAFFER HW

1 0 01021 0 00 0000+00 000000 FT
NC RAYMOND P SHAFFER HW
RAYMOND P SHAFER HW REF-BK
(SR0079 SEG 0771/2414)
MFC BEGIN = A
LENGTH(AH 3564 BK 0000) 0777/0000

REF-BK RAYMOND P SHAFER HW
(SR0079 SEG 0770/2405)
MFC BEGIN = A
BK-ALLEGHENY (02)
0776/0000 LENGTH(AH 3592 BK 0000)

DIR: B TOTAL LEN: 34.241 MI. DIST: 10-2 SR: 68
LEFT MUN: FAIRVIEW T RIGHT MUN: FAIRVIEW T

180243 FT

180790 FT AH-ARMSTRONG (03)
REF-AHD SR 0068 SH
0800/3526 (SR0068 SEG 0010/0000)

176717 FT

177264 FT 1 0 00214 0 01 0764+74
0800/0000 LENGTH(AH 3526 BK 2736)

173981 FT

174528 FT 1 0 00214 0 01 0737+76
VILLAGE: KEPPLES CORNER
SR 0268 SH
(SR0268 SEG 0030/2019)

0790/0000 LENGTH(AH 2736 BK 3684)

CHURCH RD
(T941)

0780/0867

DIR: B TOTAL LEN: 34.241 MI. DIST: 10-2 SR: 68
LEFT MUN: FAIRVIEW T RIGHT MUN: FAIRVIEW T

170297 FT

170844 FT 1 0 00214 0 01 0700+75
GLENNFORD VILLAGE RD
(T820)
0780/0000 LENGTH(AH 3684 BK 1686)

TR BUFFALO CREEK
STRUCTURE LENGTH 12 FT
0770/0093 BMSID 10/0068/0770/0093
169158 FT

1 0 00214 0 01 0684+11 168611 FT
MAGNOLIA ST
(T681)
0770/0000
0770/0000 LENGTH(AH 1686 BK 2750)

HOLLY ST
0760/1062 (T680)

165861 FT

166408 FT 1 0 00214 0 01 0656+51
0760/0000 LENGTH(AH 2750 BK 0776)
FROM 0068/0754 SH
0754/0776 (CONN)

TO 1023/0010 SH
(CONN)
0754/0580
SR 1023 SH
(SR1023 SEG 0010/0000) 0754/0373
165085 FT

165632 FT 1 0 00214 0 01 0650+20
TO 0068/0754 SH
(CONN)
NC SR 0068 SH
0754/0000 LENGTH(AH 0776 BK 2391)
FAIRVIEW
0750/2231 CHICORA B

GRANDVIEW AV
0750/1380 (BORO)

1 0 00214 0 01 0626+88 162694 FT
BYRNES ST
(BORO)
0750/0000

163241 FT
0750/0000 LENGTH(AH 2391 BK 2906)

SUMMIT AV
(BORO)
0740/2136

DIR: B TOTAL LEN: 34.241 MI. DIST: 10-2 SR: 68
LEFT MUN: CHICORA B RIGHT MUN: CHICORA B

LEFT MUN		RIGHT MUN	
ALLEY (BORO)	0740/1995		
GROVE AV (BORO)	0740/1864		
BELL AV (BORO)	0740/1369		
		0740/1142	BORO AL (BORO)
CENTRAL AV (BORO)	0740/0971		
		0740/0956	ALLEY (BORO)
		0740/0937	KITTANNING ST (BORO)
		0740/0751	STEIGHNER AL (BORO)
		0740/0536	SLIPPERY ROCK ST (BORO)
		0740/0310	FLICK AL (BORO)
	159788 FT	160335 FT	1 0 00214 0 00 0584+62
		0740/0000	WATER ST (BORO) LENGTH(AH 2906 BK 1383)
LANDMARK AL (BORO)	0730/1351		
		0730/1247	BMSEN 10/0068/0730/1197 1 0 00214 0 00 0582+60
		0730/1197	BUFFALO CR BMSBG 10/0068/0730/1197
		0730/1090	MEDICAL CENTER RD (SR1015 SEG 0170/1979)
		0730/0779	CHICORA DONEGAL T
		0730/0639	DONEGAL CHICORA B
		0730/0250	BUFFALO, ROCHESTER & PI OVERPASS IS RR X-ING
	158405 FT	158952 FT	1 0 00214 0 00 0570+68
		0730/0000	LENGTH(AH 1383 BK 3255)
CHICORA DONEGAL T	0720/3163	0720/3239	CHICORA DONEGAL T
CHICORA B	0720/3039		
CHICORA DONEGAL T	0720/2642		

DIR: B TOTAL LEN: 34.241 MI. DIST: 10-2 SR: 68
LEFT MUN: CHICORA B RIGHT MUN: DONEGAL T

	155150 FT		0720/0040 BMSEN 10/0068/0720/0000 155697 FT 1 0 00214 0 00 0538+32 NC MAIN ST BUFFALO CREEK BMSBG 10/0068/0720/0000 S 0720/0000 LENGTH(AH 3255 BK 1581)
CATALPA RD (T674)	0710/0666	==	
			0710/0059 BMSEN 10/0068/0710/0038 1 0 00214 0 00 0522+87 TR BUFFALO CREEK 0710/0038 BMSBG 10/0068/0710/0038 154116 FT
1 0 00214 0 00 0522+45 BISH RD (T619)	153569 FT 0710/0000	==	S 0710/0000 LENGTH(AH 1581 BK 3289)
			0700/0071 BMSEN 10/0068/0700/0052 1 0 00214 0 00 0490+01 BUFFALO CREEK 0700/0052 BMSBG 10/0068/0700/0052 150827 FT
1 0 00214 0 00 0489+48 O'DONNELL RD (T611)	150280 FT 0700/0000	==	S 0700/0000 LENGTH(AH 3289 BK 2450)
	147830 FT		148377 FT 1 0 00214 0 00 0464+95 S 0690/0000 LENGTH(AH 2450 BK 2528)

DIR: B TOTAL LEN: 34.241 MI. DIST: 10-2 SR: 68
LEFT MUN: DONEGAL T RIGHT MUN: DONEGAL T

			MEDICAL CENTER RD
		0680/1495	(SR1015 SEG 0130/0000)
	145302 FT	145849 FT	1 0 00214 0 00 0439+68
			GAME LAND RD
			(SR1015 SEG 0120/1616)
		S 0680/0000	LENGTH(AH 2528 BK 2227)
			DONEGAL
		0670/0483	OAKLAND T
	143075 FT	143622 FT	1 0 00214 0 00 0417+50
OAKLAND DR			VILLAGE: NORTH OAKLAND
(T604)	0670/0000	S 0670/0000	LENGTH(AH 2227 BK 1622)
			TR BONNIE BR
			STRUCTURE LENGTH 10 FT
		0660/1214	BMSID 10/0068/0660/1214
OAKLAND DR			
(T604)	0660/0046		
1 0 00214 0 00 0401+35	141453 FT	142000 FT	
SEVEN HILLS RD			
(SR1017 SEG 0010/0000)	0660/0000	S 0660/0000	LENGTH(AH 1622 BK 2051)
	139402 FT	139949 FT	1 0 00214 0 00 0380+84
		S 0654/0000	LENGTH(AH 2051 BK 2100)
	137302 FT	137849 FT	1 0 00214 0 00 0359+84
			VILLAGE: NORTH OAKLAND
		S 0650/0000	LENGTH(AH 2100 BK 2551)

DIR: B TOTAL LEN: 34.241 MI. DIST: 10-2 SR: 68
LEFT MUN: OAKLAND T RIGHT MUN: OAKLAND T

	134751 FT		135298 FT 1 0 00214 0 00 0335+35
			0640/0000 LENGTH(AH 2551 BK 2443)
SHEARER RD (T605)	0630/1059		
	132308 FT		132855 FT 1 0 00214 0 00 0309+91
			VILLAGE: WOODBINE
			0630/0000 LENGTH(AH 2443 BK 2471)
			SAINT JOE RD
			0620/0160 (T603)
	129837 FT		130384 FT 1 0 00214 0 00 0285+40
			BONNIEBROOK RD
			(SR1025 SEG 0060/1916)
			0620/0000 LENGTH(AH 2471 BK 1506)
	128331 FT		128878 FT 1 0 00214 0 00 0270+38
BAUMGART LN (T840)	0610/0000		VILLAGE: WOODBINE
			0610/0000 LENGTH(AH 1506 BK 3505)
			WOODBINE LN
			0600/3067 (TWP)
OAKLAND DR (T830)	0600/0873		
	124826 FT		125373 FT 1 0 00214 0 00 0235+06
			0600/0000 LENGTH(AH 3505 BK 2475)
			THORN APPLE DR
			0590/2418 (T981)
			THORN APPLE DR
			0590/2006 (T981)

DIR: B TOTAL LEN: 34.241 MI. DIST: 10-2 SR: 68
LEFT MUN: OAKLAND T RIGHT MUN: OAKLAND T

122351 FT

122898 FT 1 0 00214 0 00 0210+29
DAVIS RD
(T594)
== 5 0590/0000 LENGTH(AH 2475 BK 2812)
SILVERTON DR
== 0580/2312 (PRDR)

EYTH RD
== 0580/1653 (T592)

119539 FT

120086 FT 1 0 00214 0 00 0182+20
FARED DR
(T719)
== 5 0580/0000 LENGTH(AH 2812 BK 2465)

CENTER DR
(SR1011 SEG 0060/0000) 0570/0450
117074 FT

117621 FT 1 0 00214 0 00 0157+70
GRANT AVENUE ET
(SR1011 SEG 0040/2735)
== 5 0570/0000 LENGTH(AH 2465 BK 2842)

VALLEY VISTA LN
(TWP) 0560/0879 ==
114232 FT

114779 FT 1 0 00214 0 00 0129+32
OAKLAND
SUMMIT T
---- 5 0560/0000 LENGTH(AH 2842 BK 2495)

MCFADDEN RD
== 0550/1050 (T930)

DIR: B TOTAL LEN: 34.241 MI. DIST: 10-2 SR: 68
LEFT MUN: SUMMIT T RIGHT MUN: SUMMIT T

111737 FT

SULLIVAN RD
(T671) 0540/2022

SULLIVAN RD
(T671) 0540/1762

109206 FT

RAMP K RD
(SR8012 SEG 0510/0000)
RAMP M RD
(SR8012 SEG 0500/1054)
ONEIDA VALLEY RD
(SR0038 SEG 0010/0000) 0521/0922

SR0422 EB
OP ID 10/0422/0400/0000
MFC BEGIN = C 0521/0480
RAMP L RD
(SR8012 SEG 0750/0000)
0521/0307

RAMP J RD
(SR8012 SEG 0010/0387) 0521/0142
CONNOQUEN CR
STRUCTURE LENGTH 34 FT
BMSID 10/0068/0520/0027 0521/0074
1 0 00214 0 00 0063+10 107639 FT
NC SR 0068 SH
MFC BEGIN = B
LENGTH(AH 1567 BK 1138) 0521/0000

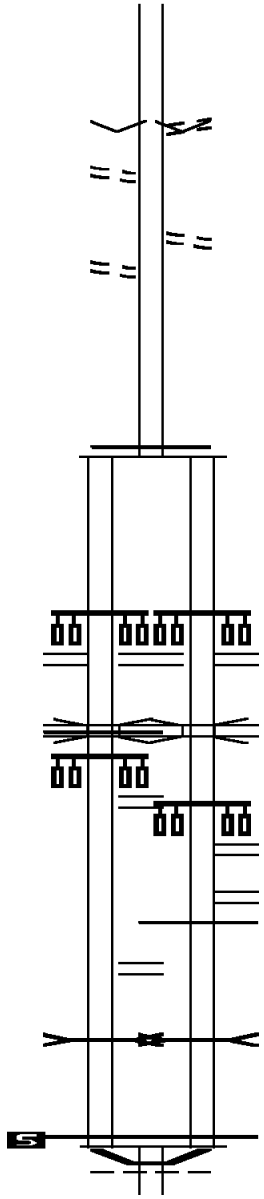

112284 FT 1 0 00214 0 00 0104+15
VILLAGE: LICK HILL
LINWOOD DR
(T599)
0550/0000 LENGTH(AH 2495 BK 2531)

MCCLELLEN DR
0540/1978 (T732)

109753 FT 1 0 00214 0 00 0074+08
MFC BEGIN = C
0540/0000 LENGTH(AH 2531 BK 1569)

RAMP K RD
(SR8012 SEG 0510/0000)
RAMP M RD
(SR8012 SEG 0500/1054)
ONEIDA VALLEY RD
(SR0038 SEG 0010/0000)
0520/0923

SR0422 EB
0520/0467 OP ID 10/0422/0400/0000

RAMP L RD
(SR8012 SEG 0750/0000)
0520/0308

RAMP J RD
0520/0295 (SR8012 SEG 0010/0387)
0520/0249 MFC BEGIN = C

CONNOQUEN CR
STRUCTURE LENGTH 34 FT
0520/0027 BMSID 10/0068/0520/0027
108184 FT 1 0 00214 0 00 0063+10
NC SR 0068 SH
MFC BEGIN = B
0520/0000 LENGTH(AH 1569 BK 1138)
0510/0868 BMSEN 10/0068/0510/0000
SUMMIT

DIR: B TOTAL LEN: 34.241 MI. DIST: 10-2 SR: 68

LEFT MUN: SUMMIT T			RIGHT MUN: SUMMIT T
			0510/0427 BUTLER T
	106501 FT		107046 FT 1 0 00214 0 00 0051+71
			CONNOQUENESSING CR
			BMSBG 10/0068/0510/0000
			S 0510/0000 LENGTH(AH 1138 BK 1331)
DELWOOD RD (T795)	0500/0734		
	105170 FT		105715 FT 1 0 00214 0 00 0038+52
			S 0500/0000 LENGTH(AH 1331 BK 2694)
HOSPITAL WY (CITY)	0490/2630		0490/2630
BUTLER BUTLER CITY C	0490/2535		
EAU CLAIRE ST (CITY)	0490/2335		
STEWART ST (CITY)	0490/1784		
FIFTH ST (CITY)	0490/1550		
FOURTH ST (CITY)			
CARBON ST (CITY)	0490/1363		
BUTLER CITY BUTLER T	0490/1122		
SWAN ST (CITY)	0490/1060		
			BUTLER
			0490/0961 BUTLER CITY C
THIRD ST (CITY)	0490/0831		
REO ST (CITY)	0490/0619		
SECOND ST (CITY)	0490/0410		
SCHOOL ST (CITY)	0490/0200		
1 0 00214 0 00 0011+69	102476 FT		103021 FT
FIRST ST (BORO)	0490/0000		S 0490/0000 LENGTH(AH 2694 BK 1179)
CROSS ST (CITY)	0480/0482		
LINDEN ST (CITY)	0480/0308		
	101297 FT		101842 FT 1 0 00214 0 00 0000+00
			KITTANNING ST
			(SR2004 SEG 0010/0000)
			MONROE ST

DIR: B TOTAL LEN: 34.241 MI. DIST: 10-2 SR: 68
LEFT MUN: BUTLER CITY C RIGHT MUN: BUTLER CITY C

			(CITY)
		S 0480/0000	LENGTH(AH 1179 BK 1383)
ELM ST (CITY)	0470/1201		
HEMPHLING ST (CITY)	0470/0840		
		0470/0590	FRANKLIN ST (CITY)
		0470/0416	WHITEHILL ST (CITY)
		0470/0238	CLIFF ST (CITY)
CLIFF ST (CITY)	0470/0219		
1 0 00071 3 00 0004+53 099914 FT		100459 FT	NC JEFFERSON ST
MCKEAN ST (CITY)	0470/0000	S 0470/0000	MFC BEGIN = B LENGTH(AH 1383 BK 1340)
		0460/1130	BIRCH ST (CITY)
			CUNNINGHAM ST (CITY)
		0460/0906	MCKEAN ST (CITY)
CEDAR ST (CITY)	0461/0692	0460/0687	CEDAR ST (CITY)
MAIN ST (SR0008 SEG 0360/0000)	0461/0456	0460/0457	MAIN ST (SR0008 SEG 0350/0000)
JACKSON ST (CITY)	0461/0225	0460/0218	JACKSON ST (CITY)
1 0 00071 3 00 0000+00 099004 FT		099119 FT	2 0 10146 0 00 0019+02
WASHINGTON ST (CITY)			WASHINGTON ST (CITY)
LENGTH(AH 0910 BK 1777)	S 0461/0000	S 0460/0000	LENGTH(AH 1340 BK 1901)
CHURCH ST (CITY)	0451/1547	0450/1674	CHURCH ST (CITY)
BLUFF ST (CITY)	0451/1235	0450/1385	BLUFF ST (CITY)
CITY AL (CITY)	0451/1073	0450/0947	CHESTNUT ST (CITY)
CHESTNUT ST (CITY)	0451/0813	0450/0816	WAGNER ST (CITY)
WAGNER AV			WAGNER AV

DIR: B TOTAL LEN: 34.241 MI. DIST: 10-2 SR: 68
LEFT MUN: BUTLER CITY C RIGHT MUN: BUTLER CITY C

(CITY)	0451/0579	0450/0717	(CITY)
			BIRCH ST
		0450/0385	(CITY)
BROAD ST			
(CITY)	0451/0347		
1 0 00079 3 00 0928+00 097227 FT		097218 FT	2 0 10146 0 00 0000+00
NC JEFFERSON ST		NC CUNNINGHAM ST	
MFC BEGIN = B			MFC BEGIN = B
LENGTH(AH 1777 BK 0956)	0451/0000	0450/0000	LENGTH(AH 1901 BK 0956)
		0440/0793	BMSEN 10/0068/0440/0760
			1 0 00079 3 00 0919+00
			SULLIVAN RUN
		0440/0760	BMSBG 10/0068/0440/0760
			PILLOW ST
			(CITY)
		0440/0691	
			SECOND AV
		0440/0491	(CITY)
			CITY AL
		0440/0362	(CITY)
MERCER ST			
(CITY)	0440/0294		
			THIRD AV
		0440/0249	(CITY)
			BALL PARK ST
		0440/0120	(CITY)
		NC MAIN ST	
			FOURTH AV
1 0 00079 3 00 0919+00 096271 FT		096262 FT	(CITY)
NEW CASTLE ST			
(CITY)	0440/0000	0440/0000	LENGTH(AH 0956 BK 2127)
			WYLE AV
		0430/1933	(CITY)
			FIFTH AV
		0430/1749	(CITY)
POLLARD AV			
(CITY)	0430/1677		
			MCGEARY ST
		0430/1583	(CITY)
			SIXTH AV
		0430/1483	(CITY)
			SEVENTH AV
		0430/1275	(BORO)
			EIGHTH AV
			(CITY)
			NINTH AV
		0430/1131	(CITY)
NINTH AV			
(CITY)	0430/1076		
			FROM 3001/0040 SH

DIR: B TOTAL LEN: 34.241 MI. DIST: 10-2 SR: 68
LEFT MUN: BUTLER CITY C RIGHT MUN: BUTLER CITY C

			0430/0961 (CONN)
			HANSEN AV
			(SR3001 SEG 0040/1277)
			0430/0820
			TO 3001/0040 SH
			0430/0571 (CONN)
THIRTEENTH AV			
(TWP)	0430/0184		
	094144 FT		094135 FT 1 0 00079 3 00 0897+98
			NC NEW CASTLE RD
			BUTLER CITY
			BUTLER T
			5 0430/0000 LENGTH(AH 2127 BK 3545)
BARRACKS RD			
(TWP)	0420/2895		
BARRACKS RD			
(TWP)	0420/1719		
			CAMPUS LN
			(TWP)
			0420/1446
MALWOOD ST			
(TWP)	0420/0364		
ALAMEDA RD			
(TWP)	0420/0336		
	090599 FT		090590 FT 1 0 00079 3 00 0860+77
SR 0356 SH			MFC BEGIN = B
(SR0356 SEG 0450/0000)	0420/0000		5 0420/0000 LENGTH(AH 3545 BK 1901)
FOR SR 0068 AND 0356			
(CONN)	0410/1478		
	088698 FT		088689 FT 1 0 00078 0 03 0917+28
			ACRE AV
			(T322)
			5 0410/0000 LENGTH(AH 1901 BK 1744)
			WESTVIEW DR
			0400/1225 (TWP)
			BARTLEY AV
			0400/0984 (TWP)
			HOME AV
			0400/0555 (TWP)
	086954 FT		086945 FT 1 0 00078 0 03 0899+54
			PINEWOOD DR
			(TWP)

DIR: B TOTAL LEN: 34.241 MI. DIST: 10-2 SR: 68
LEFT MUN: BUTLER T RIGHT MUN: BUTLER T

			0400/0000 LENGTH(AH 1744 BK 2312)
			DUFFY RD (T322)
			0390/1707
			ARTLEE AV
CAMELOT DR (TWP)	0390/0890		0390/1077 (TWP)
			ARTLEE AV
			0390/0708 (TWP)
			LINSDALE DR
			0390/0353 (TWP)
	084642 FT		084633 FT 1 0 00078 0 03 0876+78
			AVON DR (TWP)
			0390/0000 LENGTH(AH 2312 BK 2333)
ARMY RESERVE DR (PRDR)	0380/2220	POI	0380/2220 (APRA) ARMY RESERVE CEN
			STIRLING DR
			0380/1213 (TWP)
CEMETARY ENTRANCE RD (PRDR)	0380/0864		
	082309 FT		082300 FT 1 0 00078 0 03 0862+20
			S. EBERHART RD (T316)
EBERHART RD (SR3031 SEG 0010/0000)	0380/0000		0380/0000 LENGTH(AH 2333 BK 3135)
			OAKDALE RD
			0370/2438 (T318)
	079174 FT		079165 FT 1 0 00078 0 03 0822+20
			OAKDALE RD (T318)
			0370/0000 LENGTH(AH 3135 BK 2485)
			MERIDAN RD
BENBROOK RD			(SR3007 SEG 0280/0000)

DIR: B TOTAL LEN: 34.241 MI. DIST: 10-2 SR: 68
LEFT MUN: BUTLER T RIGHT MUN: BUTLER T

(SR3007 SEG 0280/0000)	0360/1586		0360/1586
			BUTLER
			0360/0229 CONNOQUENESSING T
	076689 FT		076680 FT 1 0 00078 0 03 0797+15
			WHITESTOWN RD
WHITESTOWN RD			(SR3002 SEG 0010/0000)
(T431)	0360/0000		S 0360/0000 LENGTH(AH 2485 BK 3295)
			KRIESS RD
1 0 00078 0 03 0764+35	073394 FT		073385 FT (T354)
EAGLE MILL RD			
(T554)	0350/0000		S 0350/0000 LENGTH(AH 3295 BK 2479)
			ESB BANK
BRANDYWINE BLVD			(PRDR)
(TWP)	0340/1800		0340/1800
			BUTTERCUP SCHOOL RD
			0340/1123 (T975)
	070915 FT		070906 FT 1 0 00078 0 03 0739+71
			S 0340/0000 LENGTH(AH 2479 BK 2905)
BENNETT CT			
(PRDR)	0330/2299		
			ORCHARD DR
			0330/1212 (T664)
HOFFMAN LN			
(TWP)	0330/0399		
	068010 FT		068001 FT 1 0 00078 0 03 0710+80
			STEVENSON RD
DOUBLE RD			(T425)
(T541)	0330/0000		S 0330/0000 LENGTH(AH 2905 BK 2018)

DIR: B TOTAL LEN: 34.241 MI. DIST: 10-2 SR: 68
LEFT MUN: CONNOQUENESSING T RIGHT MUN: CONNOQUENESSING T

065992 FT

065983 FT 1 0 00078 0 03 0690+69
0320/0000 LENGTH(AH 2018 BK 2579)

WHITE OAK DR
== 0310/0517 (T662)

TO 3032/0050 SH
(CONN) 0310/0414 ==
1 0 00078 0 03 0664+90 063413 FT 063404 FT
SHANNON RD
(SR3032 SEG 0050/1156) 0310/0000 == 0310/0000 LENGTH(AH 2579 BK 2541)

GRAHAM DR
== 0300/0570 (T661)
1 0 00078 0 03 0639+82 060872 FT 060863 FT
ROSE HAVEN DR
(T667) 0300/0000 == 0300/0000 LENGTH(AH 2541 BK 1322)
MOOSE RD
== 0290/1087 (T421)

059550 FT

059541 FT 1 0 00078 0 02 0626+51
NC SR 0068 SH
0290/0000 LENGTH(AH 1322 BK 2270)

CONNOQUENESSING SCHOOL
(T330) 0280/2079 ==

CONNOQUENESSING
0280/2069 CONNOQUENESSING B

TO 3030/0050 SH
(CONN) 0280/1813 ==
HARMONY ST
(SR3030 SEG 0050/2188) 0280/1408 ==

057280 FT

057271 FT 1 0 00078 0 02 0579+25
CONSTITUTION AV
(BORO)
== == 0280/0000 LENGTH(AH 2270 BK 2572)

DIR: B TOTAL LEN: 34.241 MI. DIST: 10-2 SR: 68
LEFT MUN: CONNOQUENESSING B RIGHT MUN: CONNOQUENESSING B

DOGWOOD LN
(PRDR) 0270/1836

054708 FT

054699 FT 1 0 00078 0 02 0553+68
0270/0000 LENGTH(AH 2572 BK 2627)

CONNOQUENESSING
0260/1591 FORWARD T
REIBOLD RD
0260/1308 (SR3013 SEG 0050/2978)

LLOYDMONT RD
(T850) 0260/1286

0260/1286

052081 FT

052072 FT 1 0 00078 0 02 0527+22
NC MAIN ST
OLD ROUTE 68 RD
(T415) 0260/0000

0260/0000 LENGTH(AH 2627 BK 3410)

048671 FT

048662 FT 1 0 00078 0 02 0493+29
0250/0000 LENGTH(AH 3410 BK 2696)
BUHL RD
0240/2121 (T413)

TR CONNOQ CR
STRUCTURE LENGTH 8 FT
0240/0581 BMSID 10/0068/0240/0581
0240/0456 BMSEN 10/0068/0240/0000
045975 FT

045966 FT 1 0 00078 0 02 0466+31
CONNOQUENESSING CREEK
BMSBG 10/0068/0240/0000
0240/0000 LENGTH(AH 2696 BK 3017)

DIR: B TOTAL LEN: 34.241 MI. DIST: 10-2 SR: 68
LEFT MUN: FORWARD T RIGHT MUN: FORWARD T

042958 FT

ASH STOP RD
(T411)

0230/0000

042949 FT 1 0 00078 0 02 0436+22
ASH STOP RD
(T411)
0230/0000 LENGTH(AH 3017 BK 2976)

OLD ROUTE 68 RD
(T415)

0220/0399
039982 FT

039973 FT 1 0 00078 0 02 0406+62
NC SR 0068 SH
BROWNSDALE RD
(SR3010 SEG 0010/0000)
0220/0000 LENGTH(AH 2976 BK 2646)

OAK DR
0210/0464 (PRDR)
037336 FT

037327 FT 1 0 00078 0 02 0380+07
NC EVANS CITY RD
0210/0000 LENGTH(AH 2646 BK 2313)

ASH AV
0200/0816 (T505)
TR BREAKNECK
STRUCTURE LENGTH 8 FT
0200/0709 BMSID 10/0068/0200/0709

035023 FT

035014 FT 1 0 00078 0 02 0356+98
FORWARD
EVANS CITY B
0200/0000 LENGTH(AH 2313 BK 1310)

DIR: B TOTAL LEN: 34.241 MI. DIST: 10-2 SR: 68
LEFT MUN: EVANS CITY B RIGHT MUN: EVANS CITY B

EVANS ST (BORO)	0190/0636		
HILL ST (BORO)	0190/0136		
	033713 FT	033704 FT	1 0 00078 0 02 0343+90
			PRIMROSE AL (BORO)
		0190/0000	LENGTH(AH 1310 BK 0667)
SR 0528 SH (SR0528 SEG 0080/0000)	0180/0500		
			HARRISON ST
		0180/0441	(BORO)
			PORTER AL
		0180/0219	(BORO)
	033046 FT	033037 FT	1 0 00078 0 02 0337+19
			JACKSON ST (BORO)
		0180/0000	LENGTH(AH 0667 BK 0748)
			CENTER AL
		0170/0531	(BORO)
			WASHINGTON ST (SR3015 SEG 0180/2817)
WASHINGTON ST (BORO)	0170/0309	0170/0309	
		0170/0051	BMSEN 10/0068/0170/0000
	032298 FT	032289 FT	1 0 00078 0 02 0329+79
			BREAKNECK CR
			BMSBG 10/0068/0170/0000
		0170/0000	LENGTH(AH 0748 BK 1820)
			(AAR 145754P)#TRKS 01
			PIONEER RD
		0160/1794	(SR3021 SEG 0160/1087)
			BORO AL
		0160/1386	(BORO)
RAILROAD ST (BORO)	0160/1201		
			BELLE ST
		0160/1125	(BORO)
			BORO AL
		0160/0937	(BORO)
			PATTISON ST
		0160/0751	(BORO)
			STOKEY ST
		0160/0557	(BORO)
	030478 FT	030469 FT	1 0 00078 0 01 0311+96
		0160/0000	LENGTH(AH 1820 BK 1874)
STOKEY AL (BORO)	0150/1691		
		0150/1664	BMSEN 10/0068/0150/1645

DIR: B TOTAL LEN: 34.241 MI. DIST: 10-2 SR: 68
LEFT MUN: EVANS CITY B RIGHT MUN: EVANS CITY B

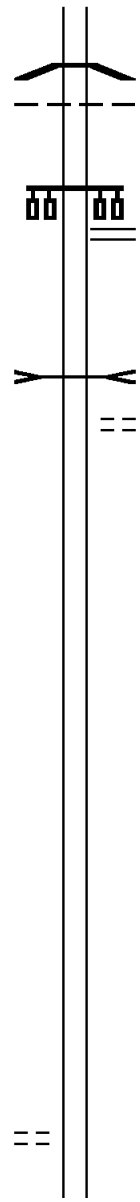

1 0 00078 0 01 0302+26
STOKEYS RUN
0150/1645 BMSBG 10/0068/0150/1645
EVANS CITY
0150/1370 JACKSON T

LINDSEY RD
(SR0528 SEG 0070/2269)
0150/0298
028604 FT 028595 FT 1 0 00078 0 01 0285+83
NC MAIN ST
LIKENS RUN
STRUCTURE LENGTH 44 FT
BMSID 10/0068/0150/0000
0150/0000 LENGTH(AH 1874 BK 2604)
RIDGE RD
0140/2082 (T330)

026000 FT 025991 FT 1 0 00078 0 01 0260+05
0140/0000 LENGTH(AH 2604 BK 3425)

022575 FT 022566 FT 1 0 00078 0 01 0225+74
0130/0000 LENGTH(AH 3425 BK 2747)

1 0 00078 0 01 0198+28 019828 FT 019819 FT
TEXTOR SCHOOL RD
(T325) 0120/0000 0120/0000 LENGTH(AH 2747 BK 1639)

DIR: B TOTAL LEN: 34.241 MI. DIST: 10-2 SR: 68
LEFT MUN: JACKSON T RIGHT MUN: JACKSON T

	018189 FT		018180 FT 1 0 00078 0 01 0181+17 TR CONNOQUENESSING CR STRUCTURE LENGTH 10 FT BMSID 10/0068/0110/0000
			0110/0000 LENGTH(AH 1639 BK 1508)
BERRY METAL COMPANY DR (PRDR)	0100/0935	POI	0100/0935 (APRA) BERRY METAL COMP MAGILL RD
			0100/0857 (T331)
HARTMANN RD (SR3027 SEG 0010/0000)	0100/0690		0100/0690
SENNS WAY ST (T673)	0100/0143		
	016681 FT		016672 FT 1 0 00078 0 01 0166+76 RYLIE DR (TWP)
WAHL RD (T314)	0100/0000		0100/0000 LENGTH(AH 1508 BK 2118)
	014563 FT		014554 FT 1 0 00078 0 01 0145+14
			0090/0000 LENGTH(AH 2118 BK 1521)
GERMAN ST (T329)	0080/0783		
	013042 FT		013033 FT 1 0 00078 0 00 0130+15 MFC BEGIN = C
			0080/0000 LENGTH(AH 1521 BK 0967)
RAMP H RD (SR8007 SEG 0010/0710)	0071/0801		RAMP H RD 0070/0793 (SR8007 SEG 0010/0710)
SR0079 NB OP ID 10/0079/0864/1558	0071/0521		SR0079 NB 0070/0521 OP ID 10/0079/0864/1558
SR0079 SB OP ID 10/0079/0865/1593	0071/0431		SR0079 SB 0070/0431 OP ID 10/0079/0865/1593
RAMP J RD (SR8007 SEG 0250/0000)	0071/0219		RAMP J RD 0070/0149 (SR8007 SEG 0250/0000)
1 0 00078 0 00 0120+40	012066 FT		012066 FT 1 0 00078 0 00 0120+40
NC SR 0068 SH MFC BEGIN = C LENGTH(AH 0976 BK 1755)	0071/0000		NC SR 0068 SH MFC BEGIN = C 0070/0000 LENGTH(AH 0967 BK 1755)
GERMAN ST (T329)	0064/1651		

DIR: B TOTAL LEN: 34.241 MI. DIST: 10-2 SR: 68
LEFT MUN: JACKSON T RIGHT MUN: JACKSON T

			EDMOND ST
		0064/0454	(BORO)
			JACKSON
		0064/0367	HARMONY B
		0064/0144	BMSEN 10/0068/0064/0100
			1 0 00078 0 00 0103+89
			CITY STREET
		0064/0100	BMSBG 10/0068/0064/0100
	010311 FT	010311 FT	1 0 00078 0 00 0102+77
		5 0064/0000	LENGTH(AH 1755 BK 1000)
HARMONY WY (BORO)	0060/0776		
MAIN ST (CONN)	0060/0406	0060/0406	(APRA) ROBINSON INDUSTR
	009311 FT	009311 FT	1 0 00078 0 00 0092+98
			NC MAIN ST
			CHARLES ST
			(BORO)
		5 0060/0000	LENGTH(AH 1000 BK 1137)
			PITTSBURGH ST
		0050/0917	(BORO)
			HIGHLAND AV
HARMONY ZELIENOPLE B	0050/0214	0050/0214	(BORO)
	008174 FT	008174 FT	1 0 00078 0 00 0081+70
			DIVISION ST
			(BORO)
			HARMONY
			ZELIENOPLE B
		5 0050/0000	LENGTH(AH 1137 BK 1528)
			OLIVER AV
		0040/0707	(BORO)
			HIGH ST
		0040/0390	(BORO)
1 0 00078 0 00 0066+44	006646 FT	006646 FT	
MAIN ST (SR0019 SEG 0210/0000)			NC GRANDVIEW AV
GRANDVIEW AV		INTER-BK	MAIN ST
			(SR0019 SEG 0210/0000)
(BORO)	0040/0000	5 0040/0000	LTH AH 001528 BK 000100
	006646 FT	006646 FT	
		7032/0000	LTH AH 000100 BK 001146
		INTER-AHD	MAIN ST
			(SR0019 SEG 0200/0414)
			BEAVER ST
			(BORO)
			MAIN ST
		0030/1146	(SR0019 SEG 0200/0414)

DIR: B TOTAL LEN: 34.241 MI. DIST: 10-2 SR: 68

LEFT MUN: ZELIENOPLE B		RIGHT MUN: ZELIENOPLE B
		CLAY ST
	0030/0760	(BORO)
		JEFFERSON ST
	0030/0442	(BORO)
MC KIM ST		
(BORO)	0030/0098	
1 0 00078 0 00 0055+12 005500 FT		005500 FT GREEN LN
GREEN LN		(BORO)
(BORO)	0030/0000	S 0030/0000 LENGTH(AH 1146 BK 2802)
HAZEL ST		
(BORO)	0020/2472	
PEACH ST		
(BORO)		
PINE ST		
(BORO)	0020/1987	
SPRUCE ST		
(BORO)	0020/1577	
	RBR	
		0020/0672 BMSEN 10/0068/0020/0616
		1 0 00078 0 00 0033+11
		P3
	RBR	GLADE RUN
		0020/0616 BMSBG 10/0068/0020/0616
		TIMBERBROOK DR
		0020/0193 (BORO)
1 0 00078 0 00 0027+00 002698 FT		002698 FT
MARKET ST		
(BORO)	0020/0000	S 0020/0000 LENGTH(AH 2802 BK 2698)
		MUNTZ RUN RD
		0010/0939 (BORO)
		0010/0688 BMSEN 10/0068/0010/0670
		1 0 00078 0 00 0006+76
		MUNTZ RUN
		0010/0670 BMSBG 10/0068/0010/0670
BEN VENUE RD		
(BORO)	0010/0642	
	000000 FT	000000 FT 1 0 00078 0 00 0000+00
		NC BEAVER ST
		* REF-BK VIRGINIA ST
		(SR0068 SEG 0580/1931)
		MFC BEGIN = C
		BK-BEAVER (04)
		S 0010/0000 LENGTH(AH 2698 BK 0000)

DIR: B TOTAL LEN: 18.593 MI. DIST: 10-2 SR: 58
LEFT MUN: ALLEGHENY T RIGHT MUN: ALLEGHENY T

098169 FT

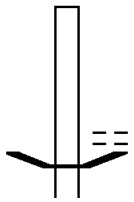

096557 FT

098169 FT AH-ARMSTRONG (03)
* REF-AHD SR 0058 SH
0390/1612 (SR0058 SEG 0010/0000)

COAL BANK RD
0390/0145 (T773)
0390/0033 BMSEN 10/0058/0390/0000
096557 FT 2 0 10084 0 00 0136+99

DIR: B TOTAL LEN: 18.593 MI. DIST: 10-2 SR: 58
LEFT MUN: ALLEGHENY T RIGHT MUN: ALLEGHENY T

				FOWLER RUN BMSBG 10/0058/0390/0000
			S 0390/0000	LENGTH(AH 1612 BK 2464)
SWEESY RD (T542)	0380/1042	== ==	0380/1042	ALLEGHENY CHURCH RD (T542)
			0380/0024	BMSEN 10/0058/0380/0000
	094093 FT		094093 FT	2 0 10084 0 00 0112+33
				FOWLER RUN BMSBG 10/0058/0380/0000
			S 0380/0000	LENGTH(AH 2464 BK 3359)
	090734 FT		090734 FT	2 0 10084 0 00 0078+70
			S 0370/0000	LENGTH(AH 3359 BK 3377)
	087357 FT		087357 FT	2 0 10084 0 00 0045+02
			S 0360/0000	LENGTH(AH 3377 BK 2363)
2 0 10084 0 00 0021+26	084994 FT		084994 FT	
SQUAW VALLEY RD (T538)	0350/0000	==	S 0350/0000	LENGTH(AH 2363 BK 2128)

DIR: B TOTAL LEN: 18.593 MI. DIST: 10-2 SR: 58
LEFT MUN: ALLEGHENY T RIGHT MUN: ALLEGHENY T

082866 FT

082866 FT 2 0 10084 0 00 0000+00
PARKER PK
(SR1007 SEG 0070/3966)
S 0340/0000 LENGTH(AH 2128 BK 1603)

081263 FT

081263 FT 2 0 10083 0 00 0188+63
S 0330/0000 LENGTH(AH 1603 BK 2272)

SANDY POINT RD
(T530)
MCKEE RD
(T841)

0320/0032
078991 FT

MAPLE FURNACE RD
0320/0032 (T534)
078991 FT 2 0 10083 0 00 0211+33
SLATER RD
(T840)
S 0320/0000 LENGTH(AH 2272 BK 2180)

076811 FT

076811 FT 2 0 10083 0 00 0233+14
S 0310/0000 LENGTH(AH 2180 BK 2743)

074068 FT

074068 FT 2 0 10083 0 00 0260+62
S 0300/0000 LENGTH(AH 2743 BK 2805)

DIR: B TOTAL LEN: 18.593 MI. DIST: 10-2 SR: 58
LEFT MUN: ALLEGHENY T RIGHT MUN: ALLEGHENY T

2 0 10083 0 00 0288+73	071263 FT		071263 FT
STOWE RD (T528)	0290/0000	==	S 0290/0000 LENGTH(AH 2805 BK 1820)
			NC FOXBURG RD
			ALLEGHENY
			0280/0645 EAU CLAIRE B
	069443 FT		069443 FT 2 0 10083 0 00 0306+92
			S 0280/0000 LENGTH(AH 1820 BK 2786)
			MAPLE ST
		== ==	0270/1046 (BORO)
			WALNUT ST
		==	0270/0845 (BORO)
			GIBSON ST
		==	0270/0644 (BORO)
BOOSEL WY (BORO)	0270/0413	==	
			S HUNTER ST
		==	0270/0216 (BORO)
	066657 FT		066657 FT 2 0 10083 0 00 0334+78
			WASHINGTON ST
			(SR0038 SEG 0470/0000)
		== ==	S 0270/0000 LENGTH(AH 2786 BK 2139)
BEATTY AV (BORO)	0260/1920	== ==	S BEATTY AV
			0260/1920 (BORO)
			CHESTNUT ST
		==	0260/1706 (BORO)
	064518 FT		064518 FT 2 0 10072 0 00 0587+05
			NC MAIN ST
			S 0260/0000 LENGTH(AH 2139 BK 2191)
			EAU CLAIRE
			0250/0870 VENANGO T

DIR: B TOTAL LEN: 18.593 MI. DIST: 10-2 SR: 58
LEFT MUN: EAU CLAIRE B RIGHT MUN: EAU CLAIRE B

	062327 FT		062327 FT 2 0 10072 0 00 0565+18 ANDERSON RD (T521)
WALHEIM RD (T529)	0250/0000	==	== 0250/0000 LENGTH(AH 2191 BK 3464)
2 0 10072 0 00 0530+54 DE SALE RD (T522)	058863 FT		058863 FT
	0240/0000	==	0240/0000 LENGTH(AH 3464 BK 1627)
	057236 FT		057236 FT 2 0 10072 0 00 0514+72 SMITH RD (T530)
		==	0230/0000 LENGTH(AH 1627 BK 2430)
	054806 FT		054806 FT 2 0 10072 0 00 0490+01
			0220/0000 LENGTH(AH 2430 BK 2118)
		==	MCJUNKIN RD (T518)
			0210/0430
2 0 10072 0 00 0468+52 VENANGO RD (T880)	052688 FT		052688 FT
	0210/0000	==	0210/0000 LENGTH(AH 2118 BK 2936)

DIR: B TOTAL LEN: 18.593 MI. DIST: 10-2 SR: 58
LEFT MUN: VENANGO T RIGHT MUN: VENANGO T

049752 FT

049752 FT 2 0 10072 0 00 0439+16
S 0200/0000 LENGTH(AH 2936 BK 2745)

047007 FT

047007 FT 2 0 10072 0 00 0411+63
ERICO RD
(T504)
S 0190/0000 LENGTH(AH 2745 BK 2136)

JAMISON RD
(T505)

0180/1085

0180/0023 BMSEN 10/0058/0180/0000
044871 FT

044871 FT 2 0 10072 0 00 0390+44
MURRIN RUN
BMSBG 10/0058/0180/0000
S 0180/0000 LENGTH(AH 2136 BK 2750)

VENANGO
0170/0196 MARION T
042121 FT

042121 FT 2 0 10072 0 00 0362+90
WEST SUNBURY RD
(SR0308 SEG 0370/0000)
S 0170/0000 LENGTH(AH 2750 BK 2274)

039847 FT

039847 FT 2 0 10072 0 00 0340+10
VILLAGE: MURRINSVILLE
S 0160/0000 LENGTH(AH 2274 BK 2010)

DIR: B TOTAL LEN: 18.593 MI. DIST: 10-2 SR: 58
LEFT MUN: MARION T RIGHT MUN: MARION T

037837 FT

037837 FT 2 0 10072 0 00 0320+14
S 0150/0000 LENGTH(AH 2010 BK 2559)

0140/0854 BMSEN 10/0058/0140/0830
2 0 10072 0 00 0302+85
TR BLACKS CREEK
0140/0830 BMSBG 10/0058/0140/0830

MIDBERRY RD
(T564)

0140/0506
035278 FT

035278 FT 2 0 10072 0 00 0294+61
MURRIN RD
(T470)
S 0140/0000 LENGTH(AH 2559 BK 3595)

0130/1359 BMSEN 10/0058/0130/1335
2 0 10072 0 00 0272+27
BLACKS CREEK
0130/1335 BMSBG 10/0058/0130/1335

VANDYKE RD
(T440)

0130/0538
031683 FT

POI

0130/0538 (APRA) ALLEGHENY MINERA
031683 FT 2 0 10072 0 00 0259+26
PATTON RD
(T542)
S 0130/0000 LENGTH(AH 3595 BK 2451)

029232 FT

029232 FT 2 0 10072 0 00 0234+39
KAY RD
(T563)
S 0120/0000 LENGTH(AH 2451 BK 1879)

DIR: B TOTAL LEN: 18.593 MI. DIST: 10-2 SR: 58
LEFT MUN: MARION T RIGHT MUN: MARION T

	027353 FT		027353 FT 2 0 10072 0 00 0215+60 0110/0000 LENGTH(AH 1879 BK 2037)
	025316 FT		025316 FT 2 0 10072 0 00 0195+08 0100/0000 LENGTH(AH 2037 BK 1758)
	023558 FT		023558 FT 2 0 10072 0 00 0177+50 BLACK RD (T468) 0090/0000 LENGTH(AH 1758 BK 1844)
CREEK BOTTOM RD (SR4013 SEG 0010/0000)	0080/0974		0080/0877 BMSEN 10/0058/0080/0833 2 0 10072 0 00 0167+48 N BR SLP RCK CR 0080/0833 BMSBG 10/0058/0080/0833
	021714 FT		021714 FT 2 0 10072 0 00 0159+17 UNITY RD (T467) 0080/0000 LENGTH(AH 1844 BK 2945)
	018769 FT		018769 FT 2 0 10072 0 00 0129+94 0070/0000 LENGTH(AH 2945 BK 2036)
	016733 FT		016733 FT 2 0 10072 0 00 0109+72 ALLISON RD (T428)
ALLISON RD (T428)	0060/0000		0060/0000 LENGTH(AH 2036 BK 3723)

DIR: B TOTAL LEN: 18.593 MI. DIST: 10-2 SR: 58
LEFT MUN: MARION T RIGHT MUN: MARION T

			MARION
		0050/0283	MERCER T
		0050/0017	BMSEN 10/0058/0050/0000
	013010 FT	013010 FT	2 0 10072 0 00 0072+24
			MCMURRAY RUN
			BMSBG 10/0058/0050/0000
		S 0050/0000	LENGTH(AH 3723 BK 2262)
		0040/1646	BMSEN 10/0058/0040/1627
			2 0 10072 0 00 0065+79
			MCMURRY RUN
		0040/1627	BMSBG 10/0058/0040/1627
	010748 FT	010748 FT	2 0 10072 0 00 0049+52
		S 0040/0000	LENGTH(AH 2262 BK 2416)
	008332 FT	008332 FT	2 0 10072 0 00 0025+10
CAMPGROUND RD			NC EAU CLAIRE RD
(SR4014 SEG 0010/0000)	0030/0000	S 0030/0000	LENGTH(AH 2416 BK 2533)
		0020/2513	BMSEN 10/0058/0020/2503
			2 0 10072 0 00 0000+00
			MCMURRAY RUN
		0020/2491	BMSBG 10/0058/0020/2503
			MERCER
		0020/2419	HARRISVILLE B
MERCER			
HARRISVILLE B	0020/2046		
			(APRA) PIEDMONT & STRAN
			BENNETT ST
		0020/1999	(T434)

DIR: B TOTAL LEN: 18.593 MI. DIST: 10-2 SR: 58
LEFT MUN: HARRISVILLE B RIGHT MUN: HARRISVILLE B

			WEST ST
		0020/0776	(BORO)
			RENICK ST
		0020/0630	(BORO)
			MCCONNELL ST
		0020/0423	(BORO)
			MCDONALD ST
		0020/0218	(BORO)
	005799 FT	005799 FT	2 0 10072 0 00 0000+00
			MAIN ST
			(SR0008 SEG 0840/0000)
		0020/0000	LENGTH(AH 2533 BK 3314)
			CHURCH ST
		0014/3080	(BORO)
CORNELIUS ST (BORO)	0014/2883		
			CONSTITUTION ST
		0014/2708	(BORO)
CONSTITUTION AV (BORO)	0014/2684		
HARRISVILLE MERCER T	0014/0136		
	002485 FT	002485 FT	1 0 00073 0 02 1293+07
		0014/0000	LENGTH(AH 3314 BK 2485)
			HARRISVILLE
		0010/2211	MERCER T
			HARMONY RD
		0010/0223	(T376)
	000000 FT	000000 FT	1 0 00073 0 02 1317+69
			NC MERCER ST
		REF-BK	SR 0058 SH
			(SR0058 SEG 0830/2462)
			MFC BEGIN = D
			BK-MERCER (43)
		0010/0000	LENGTH(AH 2485 BK 0000)

DIR: B TOTAL LEN: 25.911 MI. DIST: 10-2 SR: 38
LEFT MUN: ALLEGHENY T RIGHT MUN: ALLEGHENY T

136811 FT

136811 FT AH-VENANGO (60)
* REF-AHD SR 38 SH
0570/2109 (SR0038 SEG 0010/0000)

DIR: B TOTAL LEN: 25.911 MI. DIST: 10-2 SR: 38
LEFT MUN: ALLEGHENY T RIGHT MUN: ALLEGHENY T

	134702 FT		134702 FT	1 0 00075 0 02 1345+80 SANDY POINT RD (T532)
			S 0570/0000	LENGTH(AH 2109 BK 2611)
PENNWEST WY (PRDR)	0560/0873		0560/0873	COURSON LN (PRDR)
			0560/0012	BMSEN 10/0038/0560/0000
	132091 FT		132091 FT	1 0 00075 0 02 1319+92 TR LT SCRUBGRASS CR BMSBG 10/0038/0560/0000
			S 0560/0000	LENGTH(AH 2611 BK 3411)
CRAWFORD CORNERS RD (T739)	0550/1087		0550/1087	BYRON CENTER RD (T530)
	128680 FT		128680 FT	1 0 00075 0 02 1285+92
			S 0550/0000	LENGTH(AH 3411 BK 2648)
1 0 00075 0 02 1259+58 STONE CHURCH RD (SR1001 SEG 0010/0000)	126032 FT 0540/0000		126032 FT	
			S 0540/0000	LENGTH(AH 2648 BK 2324)
	123708 FT		123708 FT	1 0 00075 0 02 1235+02
			S 0530/0000	LENGTH(AH 2324 BK 2569)
				MCKEE RD

DIR: B TOTAL LEN: 25.911 MI. DIST: 10-2 SR: 38
LEFT MUN: ALLEGHENY T RIGHT MUN: ALLEGHENY T

			0520/1915 (T840)
			0520/1883 BMSEN 10/0038/0520/1820
			1 0 00075 0 02 1210+47
			S FK LT SCRUBGRASS CREE
			0520/1820 BMSBG 10/0038/0520/1820
MARTIN RD (T741)	0520/1668		
			ALLEGHENY
			0520/1310 CHERRY VALLEY B
	121139 FT		121139 FT 1 0 00075 0 02 1210+39
			TR S FK SCGS
			STRUCTURE LENGTH 8 FT
			BMSID 10/0038/0520/0000
			S 0520/0000 LENGTH(AH 2569 BK 2226)
YOUNGS LN (PRDR)	0510/1482		
			HEAVEN LN
			0510/1405 (T528)
	118913 FT		118913 FT 1 0 00075 0 02 1188+47
			S 0510/0000 LENGTH(AH 2226 BK 1528)
PORTER RD (BORO)	0500/1013		
EAST UNITY RD (SR1002 SEG 0040/3353)	0500/0498		
			0500/0021 BMSEN 10/0038/0500/0000
	117385 FT		117385 FT 1 0 00075 0 02 1172+87
			S FK SCGS CR
			BMSBG 10/0038/0500/0000
			S 0500/0000 LENGTH(AH 1528 BK 2826)
	114559 FT		114559 FT 1 0 00075 0 02 1144+62
			NC ONEIDA VALLEY RD
			S 0490/0000 LENGTH(AH 2826 BK 1827)
			CHERRY VALLEY
			0480/0929 EAU CLAIRE B

DIR: B TOTAL LEN: 25.911 MI. DIST: 10-2 SR: 38
LEFT MUN: CHERRY VALLEY B RIGHT MUN: CHERRY VALLEY B

	112732 FT				112732 FT 1 0 00075 0 02 1125+89
				S	0480/0000 LENGTH(AH 1827 BK 2527)
BEATTY AV (BORO)	0470/0813	==			
WEST THIRD ST (BORO)	0470/0620	==			
			==	==	0470/0209 SECOND ST (BORO)
	110205 FT				110205 FT 1 0 00075 0 02 1101+05
					MAIN ST (SR0058 SEG 0270/0000)
		==	==	S	0470/0000 LENGTH(AH 2527 BK 2526)
			==	==	0460/2311 FIRST ST (BORO)
			==	==	0460/2114 WILSON AV (BORO)
BORO ST (BORO)	0460/1903	==			
			==	==	0460/1689 PARK AV (BORO)
			==		0460/0371 GARNER AV (BORO)
	107679 FT				107679 FT 1 0 00075 0 02 1076+09
					NC WASHINGTON ST EAU CLAIRE VENANGO T
				S	0460/0000 LENGTH(AH 2526 BK 2381)
CEMETERY RD (SR4012 SEG 0260/3138)	0450/1889	==			
1 0 00075 0 02 1051+99	105298 FT				105298 FT GARVIN RD (T524)
BLAIR RD (T525)	0450/0000	==	==	S	0450/0000 LENGTH(AH 2381 BK 1748)

DIR: B TOTAL LEN: 25.911 MI. DIST: 10-2 SR: 38
LEFT MUN: VENANGO T RIGHT MUN: VENANGO T

	103550 FT		103550 FT 1 0 00075 0 02 1034+42 S 0440/0000 LENGTH(AH 1748 BK 2691)
1 0 00075 0 02 1007+42 HUGHES RD (T549)	100859 FT 0430/0000	==	100859 FT WOODS RD (T548) S 0430/0000 LENGTH(AH 2691 BK 2261)
	098598 FT		098598 FT 1 0 00075 0 02 0984+14 S 0420/0000 LENGTH(AH 2261 BK 1988)
		==	SLATER RD 0410/0524 (T840)
	096610 FT		096610 FT 1 0 00075 0 02 0965+20 VENANGO WASHINGTON T S 0410/0000 LENGTH(AH 1988 BK 2521) DEAN RD == 0400/2062 (T643)
BRANCHTON RD (SR4010 SEG 0340/3780)	0400/0462 094089 FT	==	094089 FT 1 0 00075 0 02 0939+93 BOWSER RD (T641) == S 0400/0000 LENGTH(AH 2521 BK 3101)
RUSTIC WOODS RD (T852)	0390/0705	==	

DIR: B TOTAL LEN: 25.911 MI. DIST: 10-2 SR: 38
LEFT MUN: WASHINGTON T RIGHT MUN: WASHINGTON T

	090988 FT			090988 FT 1 0 00075 0 02 0908+98
				S 0390/0000 LENGTH(AH 3101 BK 2498)
	088490 FT			088490 FT 1 0 00075 0 02 0884+04
				VILLAGE: ANNISVILLE
				ELDORADO RD
ANNISVILLE RD				(T518)
(T518)	0380/0000	==	==	S 0380/0000 LENGTH(AH 2498 BK 2015)
	086475 FT			086475 FT 1 0 00075 0 02 0864+81
				S 0370/0000 LENGTH(AH 2015 BK 2475)
				PARKER RD
			==	0360/0741 (T721)
	084000 FT			084000 FT 1 0 00075 0 02 0839+73
				S 0360/0000 LENGTH(AH 2475 BK 2370)
BLAIR RD				
(T635)	0350/1060	==		
	081630 FT			081630 FT 1 0 00075 0 02 0816+03
				S 0350/0000 LENGTH(AH 2370 BK 2253)
				PARSONVILLE RD
			==	0340/1753 (T663)
1 0 00075 0 02 0794+09	079377 FT			079377 FT BILL MORRIS RD
HILLIARD RD				(T633)
(T840)	0340/0000	==	==	S 0340/0000 LENGTH(AH 2253 BK 1925)

DIR: B TOTAL LEN: 25.911 MI. DIST: 10-2 SR: 38
LEFT MUN: WASHINGTON T RIGHT MUN: WASHINGTON T

	077452 FT		077452 FT 1 0 00075 0 02 0774+84 S 0330/0000 LENGTH(AH 1925 BK 2519)
	074933 FT		074933 FT 1 0 00075 0 02 0749+85 VILLAGE: NRT.WASHINGTON FAIRVIEW RD (SR1004 SEG 0010/0000)
NORTH WASHINGTON RD (SR0138 SEG 0210/2981)	0320/0000		S 0320/0000 LENGTH(AH 2519 BK 2408)
	072525 FT		072525 FT 1 0 00075 0 02 0725+29 S 0310/0000 LENGTH(AH 2408 BK 2069)
	070456 FT		070456 FT 1 0 00075 0 02 0704+60 S 0300/0000 LENGTH(AH 2069 BK 2053)
	068403 FT		068403 FT 1 0 00075 0 02 0683+59 BRUIN RD (T648)
CANEL COAL RD (T646)	0290/0000		S 0290/0000 LENGTH(AH 2053 BK 1930) WASHINGTON 0280/1521 CONCORD T
	066473 FT		066473 FT 1 0 00075 0 02 0664+35

DIR: B TOTAL LEN: 25.911 MI. DIST: 10-2 SR: 38
LEFT MUN: WASHINGTON T RIGHT MUN: WASHINGTON T

		0280/0000	LENGTH(AH 1930 BK 2094)
			HINDMAN RD
		0270/1265	(SR1018 SEG 0010/0000)
1 0 00075 0 02 0643+47	064379 FT	064379 FT	
BRYAN RD			
(T644)	0270/0000	0270/0000	LENGTH(AH 2094 BK 2380)
	061999 FT	061999 FT	1 0 00075 0 02 0619+80
		0260/0000	LENGTH(AH 2380 BK 2594)
	059405 FT	059405 FT	1 0 00075 0 02 0594+03
			S BR SLP RK
			STRUCTURE LENGTH 8 FT
			BMSID 10/0038/0250/0000
		0250/0000	LENGTH(AH 2594 BK 2867)
			KUHN RD
		0240/1957	(T624)
	056538 FT	056538 FT	1 0 00075 0 02 0564+43
		0240/0000	LENGTH(AH 2867 BK 2250)
CHELDEN LN			
(TWP)	0230/1516		
			SR 1010 SH
			(SR1010 SEG 0200/0000)
		0230/0507	
	054288 FT	054288 FT	1 0 00075 0 02 0541+00

DIR: B TOTAL LEN: 25.911 MI. DIST: 10-2 SR: 38
LEFT MUN: CONCORD T RIGHT MUN: CONCORD T

VILLAGE: HOOKER
HARPER RD
(T606)
0230/0000 LENGTH(AH 2250 BK 3057)

051231 FT

051231 FT 1 0 00075 0 02 0512+50
RIDER RD
(T646)
0220/0000 LENGTH(AH 3057 BK 2974)

0210/1086 BMSEN 10/0038/0210/1075
1 0 00075 0 02 0482+44
TR. CONNOQUENESSING CR
0210/1075 BMSBG 10/0038/0210/1075

048257 FT

048257 FT 1 0 00075 0 02 0482+44
BEACH RD
(T508)
0210/0000 LENGTH(AH 2974 BK 2538)

0200/1468 BMSEN 10/0038/0200/1445
0 0 00000 0 00 0000+00
TR CONNOQ CR
0200/1445 BMSBG 10/0038/0200/1445

0200/0165 BMSEN 10/0038/0200/0129
1 0 00075 0 02 0458+32
CONNOQUENESSING CREEK
0200/0129 BMSBG 10/0038/0200/0129
045719 FT

1 0 00075 0 02 0457+28 045719 FT
VALLEY RD
(T508)

0200/0000

0200/0000 LENGTH(AH 2538 BK 2439)

DIR: B TOTAL LEN: 25.911 MI. DIST: 10-2 SR: 38
LEFT MUN: CONCORD T RIGHT MUN: CONCORD T

	043280 FT	043280 FT 1 0 00075 0 02 0433+00 S 0190/0000 LENGTH(AH 2439 BK 2579)
CLARK RD (T521)	0180/1506	
	040701 FT	040701 FT 1 0 00075 0 02 0407+21 VILLAGE: GREECE CITY S 0180/0000 LENGTH(AH 2579 BK 2464) OLD STATE RD 0170/2030 (T508)
		0170/0013 BMSEN 10/0038/0170/0000
	038237 FT	038237 FT 1 0 00075 0 02 0382+78 TR CONNOQUENESSING CR BMSBG 10/0038/0170/0000 CONCORD OAKLAND T S 0170/0000 LENGTH(AH 2464 BK 2300)
	035937 FT	035937 FT 1 0 00075 0 02 0359+73 S 0160/0000 LENGTH(AH 2300 BK 2181)
	033756 FT	033756 FT 1 0 00075 0 02 0337+97 S 0150/0000 LENGTH(AH 2181 BK 2153)

DIR: B TOTAL LEN: 25.911 MI. DIST: 10-2 SR: 38
LEFT MUN: OAKLAND T RIGHT MUN: OAKLAND T

WEED RD
(T615)

0140/0352
031603 FT

031603 FT 1 0 00075 0 02 0316+30
TR LAKE ONEIDA
STRUCTURE LENGTH 10 FT
BMSID 10/0038/0140/0000
S 0140/0000 LENGTH(AH 2153 BK 2669)

MAHOOD RD
(SR4002 SEG 0260/1875) 0130/1332

HOHN FARM RD
0130/0996 (SR4002 SEG 0280/0000)

028934 FT

028934 FT 1 0 00075 0 02 0289+70
VILLAGE: BOYDSTOWN
S 0130/0000 LENGTH(AH 2669 BK 2453)

026481 FT

026481 FT 1 0 00075 0 02 0265+16
S 0120/0000 LENGTH(AH 2453 BK 2576)

023905 FT

023905 FT 1 0 00075 0 02 0239+40
S 0110/0000 LENGTH(AH 2576 BK 2800)

0100/0028 BMSEN 10/0038/0100/0000

021105 FT

021105 FT 1 0 00075 0 02 0211+67

DIR: B TOTAL LEN: 25.911 MI. DIST: 10-2 SR: 38
LEFT MUN: OAKLAND T RIGHT MUN: OAKLAND T

			PINE RUN
			BMSBG 10/0038/0100/0000
		S 0100/0000	LENGTH(AH 2800 BK 1363)
	019742 FT	019742 FT	1 0 00075 0 02 0196+95
			OAKLAND
			CENTER T
		S 0090/0000	LENGTH(AH 1363 BK 2188)
PINE TRACT RD			HOON RD
(T500)	0080/1922	0080/1922	(T500)
		0080/1411	BMSEN 10/0038/0080/1308
			1 0 00075 0 02 0173+35
			CONNOQUESSING CREEK
		0080/1308	BMSBG 10/0038/0080/1308
	017554 FT	017554 FT	1 0 00075 0 02 0173+35
		S 0080/0000	LENGTH(AH 2188 BK 1792)
	015762 FT	015762 FT	1 0 00075 0 02 0155+62
		S 0070/0000	LENGTH(AH 1792 BK 3219)
1 0 00075 0 02 0123+83	012543 FT	012543 FT	
GLENWOOD WY			
(T831)	0060/0000	S 0060/0000	LENGTH(AH 3219 BK 2179)
	010364 FT	010364 FT	1 0 00075 0 01 0104+82
		S 0050/0000	LENGTH(AH 2179 BK 3389)

DIR: B TOTAL LEN: 25.911 MI. DIST: 10-2 SR: 38
LEFT MUN: CENTER T RIGHT MUN: CENTER T

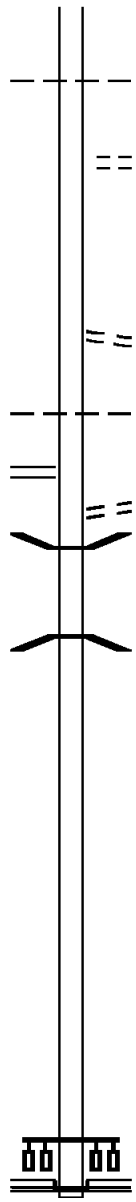

		CENTER
	0040/1497	OAKLAND T
		LAYTON DR
	0040/0651	(T800)
006975 FT	006975 FT	1 0 00075 0 01 0070+93
	S 0040/0000	LENGTH(AH 3389 BK 2987)
		THORN DR
	0030/1951	(T599)
		OAKLAND
	0030/0769	SUMMIT T
HENDRICKS RD (SR1016 SEG 0010/1331) 0030/0244		
		THORN RUN RD
	0030/0137	(T501)
	0030/0031	BMSEN 10/0038/0030/0000
003988 FT	003988 FT	1 0 00075 0 01 0042+35
		THORN CREEK
		BMSBG 10/0038/0030/0000
	S 0030/0000	LENGTH(AH 2987 BK 3061)
	M 0020/2733	CAVC 018
000927 FT	000927 FT	1 0 00075 0 01 0011+92
	S 0020/0000	LENGTH(AH 3061 BK 0927)
000000 FT	000000 FT	1 0 00075 0 00 0000+00
		NC ONEIDA VALLEY RD
		CHICORA RD
		(SR0068 SEG 0520/0923)
		(SR0068 SEG 0521/0922)
	INTER-BK	RAMP M RD
		(SR8012 SEG 0500/1054)
		MFC BEGIN = C
	S 0010/0000	LENGTH(AH 0927 BK 0000)

DIR: N TOTAL LEN: 2.682 MI. DIST: 10-2 SR: 28
LEFT MUN: BUFFALO T RIGHT MUN: BUFFALO T

AH-ARMSTRONG (03)014161 FT
ALLEGHENY VALLEY EX REF-AHD *
(SR0028 SEG 0011/0000) 0061/1157

1 0 01037 0 00 0130+14 013004 FT
LENGTH(AH 1157 BK 2522) 0061/0000 S
MILEPOST 029.00 0051/2061

1 0 01037 0 00 0104+87 010482 FT
LENGTH(AH 2522 BK 2527) 0051/0000 S

014059 FT
* REF-AHD ALLEGHNEY VALLEY EX
0060/1218 (SR0028 SEG 0010/0000)

012841 FT 1 0 01037 0 00 0128+58
S 0060/0000 LENGTH(AH 1218 BK 2478)
0050/2041 MILEPOST 029.00

010363 FT 1 0 01037 0 00 0103+80
S 0050/0000 LENGTH(AH 2478 BK 2460)
0040/1721 MILEPOST 026.00

DIR: N TOTAL LEN: 2.682 MI. DIST: 10-2 SR: 28
LEFT MUN: BUFFALO T RIGHT MUN: BUFFALO T

MILEPOST 026.00 0041/1684

1 0 01037 0 00 0079+60 007955 FT
SR0356 NB
OP ID 10/0356/0050/2143
LENGTH(AH 2527 BK 2962) 0041/0000

RAMP B RD
(SR8019 SEG 0250/0000) 0031/2622

RAMP A RD
(SR8019 SEG 0260/1558) 0031/1607

MILEPOST 028.00 0031/0724

1 0 01037 0 00 0049+96 004993 FT
LENGTH(AH 2962 BK 2786) 0031/0000

MILEPOST 025.00 0021/1896

BMSEN 10/0028/0021/0000 0021/0116
1 0 01037 0 00 0023+33 002207 FT
SR 2017
BMSBG 10/0028/0021/0000
LENGTH(AH 2786 BK 2207) 0021/0000

EMERGENCY CROSSOVER RD
(CONN) 0011/0521

1 0 01037 0 00 0000+00 000000 FT
NC ALLEGHENY VALLEY EX
ALLEGHENY VALLEY EX REF-BK
(SR0028 SEG 0491/1333)
MFC BEGIN = B
LENGTH(AH 2207 BK 0000) 0011/0000

RAMP D RD
0040/1225 (SR8019 SEG 0750/1370)

RAMP C RD
0040/0327 (SR8019 SEG 0760/0000)
007903 FT 1 0 01037 0 00 0079+08
SR0356 NB
OP ID 10/0356/0050/2143
0040/0000 LENGTH(AH 2460 BK 2914)

0030/0736 MILEPOST 028.00

004989 FT 1 0 01037 0 00 0049+86
0030/0000 LENGTH(AH 2914 BK 2800)

0020/1763 MILEPOST 025.00

0020/0141 BMSEN 10/0028/0020/0000
002189 FT 1 0 01037 0 00 0021+87
SR 2017
BMSBG 10/0028/0020/0000
0020/0000 LENGTH(AH 2800 BK 2189)

EMERGENCY CROSSOVER RD
0010/0501 (CONN)
RAMP L RD
0010/0319 (SR8068 SEG 0750/1117)
000000 FT 1 0 01037 0 00 0000+00
NC ALLEGHENY VALLEY EX
REF-BK ALLEGHENY VALLEY EX
(SR0028 SEG 0490/1351)
MFC BEGIN = B
BK-ALLEGHENY (02)
0010/0000 LENGTH(AH 2189 BK 0000)

DIR: N TOTAL LEN: 21.862 MI. DIST: 10-2 SR: 19
LEFT MUN: MUDDY CREEK T RIGHT MUN: MUDDY CREEK T

115382 FT

115433 FT AH-LAWRENCE (37)
* REF-AHD PERRY HW
0490/2202 (SR0019 SEG 0010/0000)

RAMP X RD
0490/1527 (SR8016 SEG 0510/1166)

DIR: N TOTAL LEN: 21.862 MI. DIST: 10-2 SR: 19
LEFT MUN: MUDDY CREEK T RIGHT MUN: MUDDY CREEK T

				RAMP W RD
			0490/1507	(SR8016 SEG 0500/0000)
			0490/1303	BMSEN 10/0019/0490/1188
				1 0 00246 0 01 1136+12
				SR0422 WB
			0490/1188	BMSBG 10/0019/0490/1188
				RAMP Y RD
			0490/0724	(SR8016 SEG 0020/0000)
				RAMP Z RD
			0490/0707	(SR8016 SEG 0010/1223)
				PARK N RIDE LOT
			0490/0313	(SR9508 SEG 0010/0000)
	113180 FT		113231 FT	1 0 00246 0 01 1139+05
			S 0490/0000	LENGTH(AH 2202 BK 3323)
				MORAINNE DR
			0480/2275	(PRDR)
				(APRA) COOPERS MOBILE H
				LAKE ARTHUR DR
		POI	0480/1339	(PRDR)
	109857 FT		109908 FT	1 0 00246 0 01 1105+82
				BURNSIDE RD
				(T365)
			S 0480/0000	LENGTH(AH 3323 BK 1870)
JOHNSON RD (T365)	0470/1725			
	107987 FT		108038 FT	1 0 00246 0 01 1087+06
			S 0470/0000	LENGTH(AH 1870 BK 2882)
1 0 00246 0 01 1058+24	105105 FT		105156 FT	
KILDOO RD (T316)	0460/0000		S 0460/0000	LENGTH(AH 2882 BK 2146)

DIR: N TOTAL LEN: 21.862 MI. DIST: 10-2 SR: 19
LEFT MUN: MUDDY CREEK T RIGHT MUN: MUDDY CREEK T

LEFT		RIGHT
1 0 00246 0 01 1037+00 102959 FT		103010 FT
SUNSET RIDGE RD (T760) 0450/0000	==	S 0450/0000 LENGTH(AH 2146 BK 2042)
		OLD PERRY HIGHWAY
	==	0440/0506 (T314)
100917 FT		100968 FT 1 0 00246 0 01 1016+05
		S 0440/0000 LENGTH(AH 2042 BK 1651)
	----	MUDDY CREEK
		0430/1238 PORTERSVILLE B
		(APRA) RENAISSANCE HOME
		RENAISSANCE HOMES RD
	POI	0430/1226 (PRDR)
099266 FT		099317 FT 1 0 00246 0 01 0999+00
		WEST PARK RD
		(T890)
	==	S 0430/0000 LENGTH(AH 1651 BK 2334)
		BLOOMFIELD SCHOOL RD
	==	0420/2200 (T346)
CHEESEMAN RD (T346) 0420/2167	==	
		EAST ST
	==	0420/1960 (BORO)
ALBEN RD (BORO) 0420/1608	==	
EAST PORTERSVILLE RD (SR0488 SEG 0020/2636) 0420/1013	==	
096932 FT		096983 FT 1 0 00246 0 01 0977+22
		WEST PORTERSVILLE RD
		(SR0488 SEG 0050/0000)
	==	S 0420/0000 LENGTH(AH 2334 BK 1252)
		TO 0488/0050 SH
	==	0410/1074 (CONN)
LEVIS RD (T314) 0410/0860	==	
095680 FT		095731 FT 1 0 00246 0 01 0964+30

DIR: N TOTAL LEN: 21.862 MI. DIST: 10-2 SR: 19
LEFT MUN: PORTERSVILLE B RIGHT MUN: PORTERSVILLE B

```
                                                    S 0410/0000 LENGTH(AH 1252 BK 1216)
                                                              PORTERSVILLE
                                                      0400/1103 MUDDY CREEK T

                         094464 FT                    094515 FT 1 0 00246 0 01 0952+14
                                                    S 0400/0000 LENGTH(AH 1216 BK 2948)

                         091516 FT                    091567 FT 1 0 00246 0 01 0922+66
                                                    S 0390/0000 LENGTH(AH 2948 BK 1380)

1 0 00246 0 01 0908+45   090136 FT                    090187 FT BAUDER SCHOOL RD
BAUDER MILL RD                                                (T336)
(T336)                    0380/0000                 S 0380/0000 LENGTH(AH 1380 BK 3391)

                         086745 FT                    086796 FT 1 0 00246 0 01 0874+45
                                                    S 0370/0000 LENGTH(AH 3391 BK 2088)

                                                      0360/0012 BMSEN 10/0019/0360/0000
                         084657 FT                    084708 FT 1 0 00246 0 01 0853+71
                                                                LT YELLOW CR
                                                                BMSBG 10/0019/0360/0000
                                                                MUDDY CREEK
                                                                LANCASTER T
                                                    S 0360/0000 LENGTH(AH 2088 BK 3386)
```

DIR: N TOTAL LEN: 21.862 MI. DIST: 10-2 SR: 19
LEFT MUN: LANCASTER T RIGHT MUN: LANCASTER T

1 0 00246 0 01 0819+66	081271 FT			081322 FT
PLEASANT HILL RD				
(T832)	0350/0000	==	S	0350/0000 LENGTH(AH 3386 BK 2345)
LAKEVIEW DR				
(T790)	0340/1820	==		
				HIBERNIA RD
		==		0340/1617 (TWP)
	078926 FT			078977 FT 1 0 00246 0 01 0796+23
			S	0340/0000 LENGTH(AH 2345 BK 2553)
				PFEIFER RD
		==		0330/0817 (T338)
	076373 FT			076424 FT 1 0 00246 0 01 0770+70
			S	0330/0000 LENGTH(AH 2553 BK 2528)
	073845 FT			073896 FT 1 0 00246 0 01 0745+52
			S	0320/0000 LENGTH(AH 2528 BK 2648)
	071197 FT			071248 FT 1 0 00246 0 01 0719+02
WEST LANCASTER RD				VILLAGE: MIDDLE LANCAST
(T347)	0310/0000	==	S	0310/0000 LENGTH(AH 2648 BK 2851)
				HAZEL LN

DIR: N TOTAL LEN: 21.862 MI. DIST: 10-2 SR: 19
LEFT MUN: LANCASTER T RIGHT MUN: LANCASTER T

```
                                        == 0300/2186 (T960)
                                                     EAST LANCASTER RD
                                        == 0300/1642 (T348)

                                                     KINGS AL
                                        == 0300/0395 (T349)
                                                     COMMUNITY CENTER DR
                                        == 0300/0272 (T358)
068346 FT                                 068397 FT 1 0 00246 0 01 0690+80
                                        S 0300/0000 LENGTH(AH 2851 BK 2898)

065448 FT                                 065499 FT 1 0 00246 0 01 0661+73
                                                     VILLAGE: MIDDLE LANCAST
                                        S 0290/0000 LENGTH(AH 2898 BK 3256)

                                                     SOUTHVIEW DR
                                        == 0280/1518 (T770)

062192 FT                                 062243 FT 1 0 00246 0 01 0629+26
                                                     SALTWORKS RD
                                                     (T359)
                                        == S 0280/0000 LENGTH(AH 3256 BK 2919)

059273 FT                                 059324 FT 1 0 00246 0 01 0599+98
                                        S 0270/0000 LENGTH(AH 2919 BK 3237)
```

DIR: N TOTAL LEN: 21.862 MI. DIST: 10-2 SR: 19
LEFT MUN: LANCASTER T RIGHT MUN: LANCASTER T

SCOTT RIDGE ROAD
(T830)

0250/1411 POI 0250/1411 (APRA) BARBISH CONTRACT

056036 FT 056087 FT 1 0 00246 0 01 0567+48
LANCASTER
JACKSON T
5 0250/0000 LENGTH(AH 3237 BK 2371)
MERCER RD
0240/1995 (T335)

FROM 3025/0010 SH
0240/0139 (CONN)
053665 FT 053716 FT 1 0 00246 0 01 0544+59
LITTLE CREEK RD
(SR3025 SEG 0010/0000)
5 0240/0000 LENGTH(AH 2371 BK 2525)
TO 3025/0010 SH
0230/2363 (CONN)

WISE RD
0230/1501 (T313)

FANKER RD
(T327)

0230/1424

POI 0230/0356 (APRA) MURPHY TRACTOR E
0230/0075 BMSEN 10/0019/0230/0000
051140 FT 051191 FT 1 0 00246 0 01 0519+46
SCHOLARS RUN
BMSBG 10/0019/0230/0000
5 0230/0000 LENGTH(AH 2525 BK 3491)

0220/0408 BMSEN 10/0019/0220/0000
JACKSON

DIR: N TOTAL LEN: 21.862 MI. DIST: 10-2 SR: 19
LEFT MUN: JACKSON T RIGHT MUN: JACKSON T

			0220/0204 ZELIENOPLE B
	047649 FT		047700 FT 1 0 00246 0 01 0488+73
			NC PERRY HW
			CONNOQUENESSING CREEK
			BMSBG 10/0019/0220/0000
			S 0220/0000 LENGTH(AH 3491 BK 0521)
			NORTHVIEW ST
			0210/0376 (BORO)
			PARK LN
			0210/0166 (BORO)
			GRANDVIEW AV
1 0 00246 0 01 0478+94	047128 FT		047179 FT (SR0068 SEG 0040/0000)
GRANDVIEW AV			
(BORO)	0210/0000		S 0210/0000 LENGTH(AH 0521 BK 2088)
			NEW CASTLE ST
NEW CASTLE ST			(BORO)
(SR0288 SEG 0040/2737)	0200/1590		0200/1590
			SPRING ST
			(BORO)
			0200/1086
			BEAVER ST
BEAVER ST			(BORO)
(SR0068 SEG 0030/1146)	0200/0414		0200/0414
	045040 FT		045091 FT 1 0 00246 0 00 0457+62
			CULVERT ST
			(BORO)
			S 0200/0000 LENGTH(AH 2088 BK 1696)
	043344 FT		043395 FT 1 0 00246 0 00 0432+64
			PERRY WY
			(BORO)
			MFC BEGIN = C
			S 0190/0000 LENGTH(AH 1696 BK 1952)
			ZELIENOPLE
ZELIENOPLE			
JACKSON T	0181/0490		0180/0494 JACKSON T
1 0 00246 0 00 0413+98	041349 FT		041443 FT 1 0 00246 0 00 0413+72
NC MAIN ST			NC MAIN ST
LENGTH(AH 1995 BK 2078)	0181/0000 S		S 0180/0000 LENGTH(AH 1952 BK 2052)

DIR: N TOTAL LEN: 21.862 MI. DIST: 10-2 SR: 19
LEFT MUN: JACKSON T RIGHT MUN: JACKSON T

GLADE RUN STRUCTURE LENGTH 30 FT BMSID 10/0019/0160/2858 0171/0019		039391 FT	1 0 00246 0 00 0393+20 (APRA) TECH CRAFT HOMES
1 0 00246 0 00 0393+20 039271 FT (APRA) TECH CRAFT HOMES GUDENKUNST RD (T301) TOLL GATE RD (T302)			GUDENKUNST RD (T301) TOLL GATE RD (T302)
LENGTH(AH 2078 BK 2849) 0171/0000	POI POI	0170/0000	LENGTH(AH 2052 BK 2942) GLADE RUN STRUCTURE LENGTH 30 FT
		0160/2858	BMSID 10/0019/0160/2858
		0160/2226	RAMP G RD (SR8005 SEG 0510/0391) SB8005 SB (RAMP F)
		0160/1822	OP ID 10/8005/0500/0898
RAMP F RD (SR8005 SEG 0500/1442) MFC BEGIN = C 0161/1369		0160/1240	RAMP E RD (SR8005 SEG 0250/0000) MFC BEGIN = C
1 0 00246 0 00 0364+74 036422 FT LENGTH(AH 2849 BK 1890) 0161/0000		036449 FT 0160/0000	1 0 00246 0 00 0364+74 LENGTH(AH 2942 BK 1847)
GLADE RUN STRUCTURE LENGTH 27 FT BMSID 10/0019/0150/1186 0151/1192		0150/1186	GLADE RUN STRUCTURE LENGTH 27 FT BMSID 10/0019/0150/1186
LUTZ RD (T317) SALTARKA LN (T317) 0151/1007		0150/0959	LUTZ RD (T317) SALTARKA LN (T309)
1 0 00246 0 00 0345+78 034532 FT LENGTH(AH 1890 BK 2092) 0151/0000		034602 FT 0150/0000	1 0 00246 0 00 0345+78 LENGTH(AH 1847 BK 2145)
TR GLADE RUN STRUCTURE LENGTH 10 FT BMSID 10/0019/0140/1047 0141/1141		0140/1081	TR GLADE RUN STRUCTURE LENGTH 10 FT BMSID 10/0019/0140/1047
1 0 00246 0 00 0324+83 032440 FT LENGTH(AH 2092 BK 2837) 0141/0000		032457 FT 0140/0000	1 0 00246 0 00 0324+83 LENGTH(AH 2145 BK 2844)

DIR: N TOTAL LEN: 21.862 MI. DIST: 10-2 SR: 19
LEFT MUN: JACKSON T RIGHT MUN: JACKSON T

JACKSON POINTE DR (PRDR)	0131/1873	0130/1895	JACKSON POINT DR (PRDR)
JACKSONS POINT RD (PRDR) LINDSAY RD (SR0528 SEG 0010/0000)	0131/0828	0130/0839	JACKSONS POINT RD (PRDR) LINDSAY RD (SR0528 SEG 0010/0000)
		0130/0716	TO 0528/0010 SH (CONN)
LINDSAY WY (T721)	0131/0608	0130/0614	LINDSAY WY (T721)
1 0 00246 0 00 0296+45 029603 FT		029613 FT	1 0 00246 0 00 0296+45
ZEHNER SCHOOL RD (T811)			ZEHNER SCHOOL RD (CONN)
LENGTH(AH 2837 BK 2563)	0131/0000	0130/0000	LENGTH(AH 2844 BK 2574)
ROLLING HILLS DR (T311)	0121/1624	0120/1613	ROLLING HILLS DR (T311)
PLUNKETT RD (T304)	0121/1165	0120/1160	PLUNKETT RD (T304)
(APRA) HIGHWAY EQUIPMEN HIGHWAY EQUIPMENT DR (PRDR)	0121/0450	0120/0441	(APRA) HIGHWAY EQUIPTME HIGHWAY EQUIPTMENT DR (PRDR)
1 0 00246 0 00 0270+99 027040 FT		027039 FT	1 0 00246 0 00 0270+99
PLUNKETT RD (T304)			PLUNKETT RD (T304)
LENGTH(AH 2563 BK 2008)	0121/0000	0120/0000	LENGTH(AH 2574 BK 2003)
JACKSON CRANBERRY T (APRA) W D KERR AND SON	0111/1389	0110/1383	JACKSON CRANBERRY T (APRA) W D KERR AND SON
W D KERR DR (PRDR)	0111/1133	0110/1134	W D KERR DR (PRDR)
1 0 00246 0 00 0250+86 025032 FT		025036 FT	1 0 00246 0 00 0250+86
(APRA) CLAYTON HOMES IN BEAR RUN RD (T315)			(APRA) CLAYTON HOMES IN BEAR RUN RD (T315)
LENGTH(AH 2008 BK 2686)	0111/0000	0110/0000	LENGTH(AH 2003 BK 2727)

DIR: N TOTAL LEN: 21.862 MI. DIST: 10-2 SR: 19
LEFT MUN: CRANBERRY T RIGHT MUN: CRANBERRY T

(APRA) CLAYTON HOMES RD OLD ROUTE 19 RD (T310) VICTORY DR (TWP)	0101/2127	0100/2128	(APRA) CLAYTON HOMES RD OLD ROUTE 19 RD (T310) VICTORY DR (TWP)
1 0 00246 0 00 0223+91 022346 FT (APRA) H J SCHNEIDER EHRMAN RD (T969)		022309 FT	1 0 00246 0 00 0223+91 (APRA) H J SCHNEIDER EHRMAN RD (T969)
LENGTH(AH 2686 BK 1871)	0101/0000	0100/0000	LENGTH(AH 2727 BK 1893)
TR BRUSH CR STRUCTURE LENGTH 10 FT BMSID 10/0019/0090/1541	0091/1406	0090/1459	TR BRUSH CR STRUCTURE LENGTH 10 FT BMSID 10/0019/0090/1541
1 0 00246 0 00 0205+28 020475 FT LENGTH(AH 1871 BK 2667)	0091/0000	020416 FT 0090/0000	1 0 00246 0 00 0204+74 LENGTH(AH 1893 BK 2578)
1 0 00246 0 00 0178+83 017808 FT NORTH BOUNDARY RD (T311) GLEN EDEN RD (SR3024 SEG 0070/2643)		017838 FT	1 0 00246 0 00 0178+83 NORTH BOUNDARY RD (T311) GLEN EDEN RD (SR3024 SEG 0070/2643)
LENGTH(AH 2667 BK 3261)	0081/0000	0080/0000	LENGTH(AH 2578 BK 3307)
MANOR RD (TWP)	0071/1521	0070/1534	MANOR RD (TWP)

DIR: N TOTAL LEN: 21.862 MI. DIST: 10-2 SR: 19

LEFT MUN: CRANBERRY T		RIGHT MUN: CRANBERRY T	
1 0 00246 0 00 0146+06 014547 FT		014531 FT	1 0 00246 0 00 0146+06
GOEHRING RD			GOEHRING RD
(T316)			(T316)
LENGTH(AH 3261 BK 2033)	0071/0000	0070/0000	LENGTH(AH 3307 BK 2033)
(APRA) FIRE STATION ENT			(APRA) ENTR TO TWP FIRE
FIRE STATION ENTRANCE			ENTR TO TWP FIRE STATIO
(PRDR)			(PRDR)
	0061/1550	0060/1550	
(APRA) MASHUDA INCORPOR			(APRA) MASHUDA INCORPOR
ERNIE MASHUDA DR			ERNIE MASHUDA DR
(T870)	0061/1371	0060/1370	(T870)
1 0 00246 0 00 0123+00 012514 FT		012498 FT	1 0 00246 0 00 0123+00
PROGRESS AV			PROGRESS AV
(T651)			(T651)
LENGTH(AH 2033 BK 3110)	0061/0000	0060/0000	LENGTH(AH 2033 BK 3102)
(APRA) RECO EQUIPMENT C			(APRA) RECO EQUIPMENT C
RECO EQUIPMENT DR			RECO EQUIPMENT DR
(PRDR)	0051/1990	0050/1990	(PRDR)
OGLE VIEW RD			OGLE VIEW RD
(T322)			(T322)
ROWAN RD			ROWAN RD
(SR3018 SEG 0010/0000)			(SR3018 SEG 0010/0000)
	0051/1562	0050/1555	
TR COAL RUN			TR COAL RUN
STRUCTURE LENGTH 8 FT			STRUCTURE LENGTH 8 FT
BMSID 10/0019/0050/0240	0051/0314	0050/0240	BMSID 10/0019/0050/0240
UNIONVILLE RD			
(T328)	0051/0267		
BMSEN 10/0019/0050/0000	0051/0025	0050/0025	BMSEN 10/0019/0050/0000
1 0 00246 0 00 0094+76 009404 FT		009396 FT	1 0 00246 0 00 0094+76
COAL RUN			COAL RUN
BMSBG 10/0019/0050/0000			BMSBG 10/0019/0050/0000
LENGTH(AH 3110 BK 2431)	0051/0000	0050/0000	LENGTH(AH 3102 BK 2423)
WISCONSIN AV			WISCONSIN AV
(T768)			(T768)
ROCHESTER RD			ROCHESTER RD
(SR3022 SEG 0050/3261)			(SR3022 SEG 0050/3261)
	0041/2208	0040/2200	
			(APRA) CASE CONSTRUCTIO
			SMITH DR
		0040/1743	(T946)
(APRA) CASE CONSTRUCTIO	0041/1741		

DIR: N TOTAL LEN: 21.862 MI. DIST: 10-2 SR: 19
LEFT MUN: CRANBERRY T RIGHT MUN: CRANBERRY T

(APRA) AMERICAN WY
AMERICAN WY
(PRDR)

0041/1051

BUTLER CTR
(PRDR)

0041/1050

(APRA) BRANDT PAVING IN
BRANDT DR
(PRDR)

0041/0001

1 0 00246 0 00 0072+43 006973 FT
(APRA) DOYLE EQUIPMENT
DUTILH RD
(T326)

LENGTH(AH 2431 BK 3061) 0041/0000

LC TO CRANBERRY SQ
(CONN)

0031/2047

CRANBERRY SQ DR
(PRDR)
HARTNERS DR
(T668)

0031/1936

SHORT ST
(T930)

0031/1007

WALMART ENTRANCE
(PRDR)

0031/0841

OLD FREEDOM RD
(T949)

0031/0224

BUTLER CTR
(PRDR)
AMERICAN WY
(PRDR)

0040/1027

LC FROM DUTIHL RD
(CONN)

0040/0138

(APRA) MURPHY TRACTOR

0040/0001
006973 FT 1 0 00246 0 00 0072+43
(APRA) BRANDT PAVING IN
BRANDT DR
(PRDR)
DUTILH RD
(T326)

0040/0000 LENGTH(AH 2423 BK 3085)
LC TO DUTIHL RD
0030/2963 (CONN)

CRANBERRY SQ DR
(PRDR)
HARTNERS DR
(T668)

0030/1909

WALMART
(PRDR)
SHORT ST
(T930)

0030/1011

DIR: N TOTAL LEN: 21.862 MI. DIST: 10-2 SR: 19
LEFT MUN: CRANBERRY T RIGHT MUN: CRANBERRY T

LEFT		RIGHT
1 0 00246 0 00 0039+83 003912 FT		003888 FT 1 0 00246 0 00 0039+83
FREEDOM RD		FREEDOM RD
(SR3020 SEG 0071/0910)		(SR3020 SEG 0071/0910)
(SR3020 SEG 0070/0930)		(SR3020 SEG 0070/0930)
MARS CRIDER RD		MARS CRIDER RD
(SR0228 SEG 0011/0000)		(SR0228 SEG 0011/0000)
(SR0228 SEG 0010/0000)		(SR0228 SEG 0010/0000)
LENGTH(AH 3061 BK 1581) 0031/0000		0030/0000 LENGTH(AH 3085 BK 1554)
MALL ENTRANCE RD		MALL ENTRANCE RD
(PRDR)		(PRDR)
SAINT FRANCIS WY		SAINT FRANCIS WY
(T346)		(T346)
0021/0524		0020/0520
TURNPIKE RAMP RD		
(TNPK) 0021/0163		
1 0 00246 0 00 0023+99 002331 FT		002334 FT 1 0 00246 0 00 0023+82
LENGTH(AH 1581 BK 2331) 0021/0000		0020/0000 LENGTH(AH 1554 BK 2334)
DRAINAGE		DRAINAGE
STRUCTURE LENGTH 27 FT		STRUCTURE LENGTH 27 FT
BMSID 10/0019/0010/1846 0011/1911		0010/1846 BMSID 10/0019/0010/1846
		0010/1634 TURNPIKE RAMP RD (TNPK)
I-76 & I-79		I-76 & I-79
OP ID 10/7076/9900/2863 0011/1529		0010/1372 OP ID 10/7076/9900/2863
SIGN: 3 CHORD TRUSS		SIGN: 3 CHORD TRUSS
BMSID 10/0019/0010/1291 0011/1290		0010/1291 BMSID 10/0019/0010/1291
		0010/1100 TO TURNPIKE RAMP RD (CONN)
TURNPIKE RAMP RD		TURNPIKE RAMP RD
(TNPK)		(TNPK)
TURNPIKE RAMP RD		TURNPIKE RAMP RD
(TNPK)		(TNPK)
0011/1033		0010/1013
TR BRUSH CREEK		TR BRUSH CREEK
STRUCTURE LENGTH 18 FT		STRUCTURE LENGTH 18 FT
BMSID 10/0019/0010/0919 0011/0944		0010/0919 BMSID 10/0019/0010/0919
FROM TURNPIKE RAMP RD		
(CONN) 0011/0845		
MARGUERITE RD		MARGUERITE RD
(T905) 0011/0296		0010/0288 (T905)
1 0 00246 0 00 0000+00 000000 FT		000000 FT 1 0 00246 0 00 0000+00
NC PERRY HW		NC PERRY HW
PERRY HW REF-BK	*	* REF-BK PERRY HW
(SR0019 SEG 0681/3516)		(SR0019 SEG 0680/3452)
MFC BEGIN = B		MFC BEGIN = B
		BK-ALLEGHENY (02)
LENGTH(AH 2331 BK 0000) 0011/0000		0010/0000 LENGTH(AH 2334 BK 0000)

DIR: N TOTAL LEN: 38.013 MI. DIST: 10-2 SR: 8
LEFT MUN: MERCER T RIGHT MUN: MERCER T

200656 FT

200706 FT AH-VENANGO (60)
* REF-AHD WILLIAM FLINN HW
0890/3458 (SR0008 SEG 0010/0000)
COUNTY LINE RD
== 0890/3422 (T476)

1 0 00218 0 00 0110+75 197198 FT
SUTHERLAND RD
(T428) 0890/0000 == == 0890/0000

197248 FT WHITE OAK RD
(T477)
LENGTH(AH 3458 BK 2087)

DIR: N TOTAL LEN: 38.013 MI. DIST: 10-2 SR: 8
LEFT MUN: MERCER T RIGHT MUN: MERCER T

	195111 FT		195161 FT 1 0 00218 0 00 0090+18
			0880/0000 LENGTH(AH 2087 BK 2515)
1 0 00218 0 00 0065+04	192596 FT		192646 FT
WHITTAKER RD			
(T391)	0870/0000	==	0870/0000 LENGTH(AH 2515 BK 3122)
	189474 FT		189524 FT 1 0 00218 0 00 0033+81
CENTERTOWN RD			NC WILLIAM FLINN HW
(T390)	0860/0000	==	0860/0000 LENGTH(AH 3122 BK 2274)
			MERCER
			0850/2113 HARRISVILLE B
			KERN LN
		==	0850/0391 (BORO)
1 0 00218 0 00 0010+50	187200 FT		187250 FT
MCKISSONS ST			
(BORO)	0850/0000	==	0850/0000 LENGTH(AH 2274 BK 1091)
BARNES ST			
(BORO)	0840/0847	==	
			PERRY ST
		== ==	0840/0427 (BORO)
			HENRY ST
		== ==	0840/0217 (BORO)
	186109 FT		186159 FT 1 0 00218 0 00 0000+00
			MERCER ST
			(SR0058 SEG 0020/0000)
			0840/0000 LENGTH(AH 1091 BK 0354)
DRENNING ST			
(BORO)	0830/0168	==	

DIR: N TOTAL LEN: 38.013 MI. DIST: 10-2 SR: 8
LEFT MUN: HARRISVILLE B RIGHT MUN: HARRISVILLE B

			BORO AL
		0830/0139	(BORO)
	185755 FT	185805 FT	1 0 00073 0 02 1256+62
			PRAIRIE ST
			(BORO)
		0830/0000	LENGTH(AH 0354 BK 1654)
			UNKNOWN ST
		0820/1431	(BORO)
			WASHINGTON ST
		0820/1233	(BORO)
			ELM ST
		0820/1085	(BORO)
			HILLIARD ST
		0820/0823	(BORO)
EDNA ST (BORO)	0820/0557		
BRAHAM ST (BORO)	0820/0354		
WALKER ST (BORO)	0820/0147		
	184101 FT	184151 FT	1 0 00073 0 02 1240+13
			WICK AV
			(BORO)
		0820/0000	LENGTH(AH 1654 BK 1473)
SUTTON ST (BORO)	0810/1226		
		0810/0441	BMSEN 10/0008/0810/0425
			1 0 00073 0 02 1229+69
			TR MCMURRAY RUN
		0810/0425	BMSBG 10/0008/0810/0425
BROWNTOWN RD (T841)	0810/0294		
	182628 FT	182678 FT	1 0 00073 0 02 1224+47
			NC MAIN ST
			HARRISVILLE
			MERCER T
		0810/0000	LENGTH(AH 1473 BK 2444)
			BOOMERANG RD
		0800/1797	(T648)
	180184 FT	180234 FT	1 0 00073 0 02 1198+37
			(APRA) MHLD
			BOOMERANG RD
			(T648)
		0800/0000	LENGTH(AH 2444 BK 3028)

DIR: N TOTAL LEN: 38.013 MI. DIST: 10-2 SR: 8
LEFT MUN: MERCER T RIGHT MUN: MERCER T

			MCMURRY RUN STRUCTURE LENGTH 12 FT
		0790/2274	BMSID 10/0008/0790/2274
ETHAN HILL DR (T842)	0790/1715		
KIPPER LN (TWP)	0790/0859		
	177156 FT	177206 FT	1 0 00073 0 02 1169+69
		S 0790/0000	LENGTH(AH 3028 BK 2316)
			BESSEMER AND LAKE ERIE
		0780/1316	OVERPASS IS RR X-ING
			STATION RD
		0780/1179	(T648)
			STATION RD
		0780/0698	(T757)
	174840 FT	174890 FT	1 0 00073 0 02 1146+50
			VILLAGE: FORESTVILLE
			BOYERS RD
			(SR4012 SEG 0010/0000)
SHIELDS RD (T840)	0780/0000	S 0780/0000	LENGTH(AH 2316 BK 2260)
	172580 FT	172630 FT	1 0 00073 0 02 1123+56
		S 0770/0000	LENGTH(AH 2260 BK 2293)
			MERCER
		0760/2258	SLIPPERY ROCK T
			WICK RD
		0760/0650	(T461)
		0760/0111	BMSEN 10/0008/0760/0097
			1 0 00073 0 02 1101+95
			TR MCDONALD RUN
		0760/0097	BMSBG 10/0008/0760/0097
1 0 00073 0 02 1100+97	170287 FT	170337 FT	
FRANKLIN RD (SR0108 SEG 0200/2514)	0760/0000	S 0760/0000	LENGTH(AH 2293 BK 1760)

DIR: N TOTAL LEN: 38.013 MI. DIST: 10-2 SR: 8
LEFT MUN: SLIPPERY ROCK T RIGHT MUN: SLIPPERY ROCK T

BOOZEL RD
0750/1739 (T459)

168527 FT

168577 FT 2 0 10051 0 02 0736+95
5 0750/0000 LENGTH(AH 1760 BK 2139)

166388 FT

166438 FT 2 0 10051 0 02 0715+50
BOOZEL RD
(T459)
5 0740/0000 LENGTH(AH 2139 BK 3169)

163219 FT

163269 FT 2 0 10051 0 02 0683+99
BRANCHTON RD
(SR4010 SEG 0050/0000)
5 0730/0000 LENGTH(AH 3169 BK 3420)

159799 FT

159849 FT 2 0 10051 0 02 0649+79
5 0720/0000 LENGTH(AH 3420 BK 2415)

DIR: N TOTAL LEN: 38.013 MI. DIST: 10-2 SR: 8
LEFT MUN: SLIPPERY ROCK T RIGHT MUN: SLIPPERY ROCK T

2 0 10051 0 02 0625+67	157384 FT			157434 FT	DAVIS LN
KIESTER RD					(T385)
(T148)	0710/0000	==	==	0710/0000	LENGTH(AH 2415 BK 2772)
	154612 FT			154662 FT	2 0 10051 0 02 0597+90
					KIESTER RD
					(SR4006 SEG 0010/0000)
				0700/0000	LENGTH(AH 2772 BK 2145)
				0690/1657	BMSEN 10/0008/0690/1530
					2 0 10051 0 02 0591+98
					SLIPPERY ROCK CREEK
				0690/1552	BMSBG 10/0008/0690/1530
	152467 FT			152517 FT	2 0 10051 0 02 0576+46
				0690/0000	LENGTH(AH 2145 BK 1623)
	150844 FT			150894 FT	2 0 10051 0 02 0560+23
				0680/0000	LENGTH(AH 1623 BK 2424)
					TR SLIPPERY ROCK CR
					STRUCTURE LENGTH 11 FT
				0670/0635	BMSID 10/0008/0670/0635
					PADOT STOCKPILE YARD NO
			==	0670/0487	(GOVT)
2 0 10051 0 02 0535+99	148420 FT			148470 FT	STAMM RD
RALSTON RD					(T424)
(T601)	0670/0000	==	==	0670/0000	LENGTH(AH 2424 BK 3602)

DIR: N TOTAL LEN: 38.013 MI. DIST: 10-2 SR: 8
LEFT MUN: SLIPPERY ROCK T RIGHT MUN: SLIPPERY ROCK T

			SLIPPERY ROCK
		0660/0792	BRADY T
	144818 FT		144868 FT 2 0 10051 0 02 0500+05
		5 0660/0000	LENGTH(AH 3602 BK 2603)
			(APRA) HECKETT COMPANY
			HECKETT COMPANY DR
	POI	0650/2153	(PRDR)
		0650/1737	BMSEN 10/0008/0650/1703
			2 0 10051 0 02 0490+87
			GLADE RUN
		0650/1703	BMSBG 10/0008/0650/1703
	142215 FT		142265 FT 2 0 10051 0 02 0474+10
		5 0650/0000	LENGTH(AH 2603 BK 2100)
			DUFFY RD
		0640/1706	(T455)
TO 0173/0020			
(CONN)	0640/0117		
2 0 10051 0 02 0448+99	140115 FT		140165 FT HALLSTON RD
CENTREVILLE PK			(SR1010 SEG 0010/0000)
(SR0173 SEG 0020/0000)	0640/0000	5 0640/0000	LENGTH(AH 2100 BK 1696)
FROM 0173/0020 SH			
(CONN)	0620/1610		
SR 0528 SH			
(SR0528 SEG 0480/0791)	0620/0997		
	138419 FT		138469 FT 1 0 00073 0 01 0651+46
			WEEKS RD
			(T457)
		5 0620/0000	LENGTH(AH 1696 BK 1849)
			TURK RD
		0610/0748	(T453)
			BIG RUN
			STRUCTURE LENGTH 26 FT
		0610/0652	BMSID 10/0008/0610/0652

DIR: N TOTAL LEN: 38.013 MI. DIST: 10-2 SR: 8
LEFT MUN: BRADY T RIGHT MUN: BRADY T

1 0 00073 0 00 0620+00	136570 FT		136620 FT
MUDDYCREEK DR			
(T457)	0610/0000		0610/0000 LENGTH(AH 1849 BK 3075)
LC TO/FROM T457 RD			
(CONN)	0600/2552		
	133495 FT		133545 FT 1 0 00073 0 00 0589+67
			0600/0000 LENGTH(AH 3075 BK 2512)
STAFF RD			HALL RD
(T840)	0590/0714		0590/0714 (T449)
	130983 FT		131033 FT 1 0 00073 0 00 0564+96
			TR BIG RUN
			STRUCTURE LENGTH 8 FT
			BMSID 10/0008/0590/0000
			0590/0000 LENGTH(AH 2512 BK 2917)
	128066 FT		128116 FT 1 0 00073 0 00 0535+50
			0580/0000 LENGTH(AH 2917 BK 2792)
			BRADY
			0570/2736 CLAY T
			KELLY RD
			0570/2466 (T352)
	125274 FT		125324 FT 1 0 00073 0 00 0507+74
			0570/0000 LENGTH(AH 2792 BK 2523)

DIR: N TOTAL LEN: 38.013 MI. DIST: 10-2 SR: 8
LEFT MUN: CLAY T RIGHT MUN: CLAY T

```
LC TO/FROM T414 RD
(CONN)                    0560/0113
1 0 00073 0 00 0482+35 122751 FT
MUDDY CREEK DR
(T414)                    0560/0000

                          120223 FT

LC TO/FROM T442 RD
(CONN)                    0530/0437
1 0 00073 0 00 0406+86 115168 FT
MUDDY CREEK DR
(T442)                    0530/0000
```

```
122801 FT EUCLID RD
          (SR0138 SEG 0010/0000)
S 0560/0000 LENGTH(AH 2523 BK 2528)
          FOR SR 0008 AND 0138
0550/2396 (CONN)

0550/1499 BMSEN 10/0008/0550/1424
          1 0 00073 0 00 0471+63
          MUDDY CREEK
0550/1424 BMSBG 10/0008/0550/1424

0550/0020 BMSEN 10/0008/0550/0000
120273 FT 1 0 00073 0 00 0457+51
          TR MUDDY CREEK
          BMSBG 10/0008/0550/0000
S 0550/0000 LENGTH(AH 2528 BK 2732)

0540/1796 BMSEN 10/0008/0540/1781
          1 0 00073 0 00 0448+03
          TR MUDDY CREEK
0540/1781 BMSBG 10/0008/0540/1781

117541 FT 1 0 00073 0 00 0430+22
S 0540/0000 LENGTH(AH 2732 BK 2323)

          CLAY
0530/1334 CENTER T

115218 FT SUNSET DR
          (T442)
S 0530/0000 LENGTH(AH 2323 BK 2481)
```

DIR: N TOTAL LEN: 38.013 MI. DIST: 10-2 SR: 8
LEFT MUN: CENTER T RIGHT MUN: CENTER T

BEACON LN (TWP)	0520/0643		
			SUNSET DR (T442) 0520/0055
1 0 00073 0 00 0382+00	112687 FT		112737 FT
SUNSET DR (T442)	0520/0000		S 0520/0000 LENGTH(AH 2481 BK 2710)
			SUNSET DR (T442) 0510/1242
SWAMP RUN RD (T883)	0510/1159		
			SWAMP RUN STRUCTURE LENGTH 10 FT 0510/0857 BMSID 10/0008/0510/0857
1 0 00073 0 00 0354+91	109977 FT		MAHOOD RD (T860) 110027 FT
UNIONVILLE RD (TWP)	0510/0000		S 0510/0000 LENGTH(AH 2710 BK 2473)
CARAVAN LN (PRDR)	0500/1361		
CLYDE LN (PRDR)	0500/1089		
	107504 FT		107554 FT 1 0 00073 0 00 0329+42
			S 0500/0000 LENGTH(AH 2473 BK 2815)
NORTH RIDGE LN (TWP)	0490/2118		
ELGIE LN (PRDR)	0490/1409		
MCCANDLESS RD (T410)	0490/0667		BRANDON RD (T410) 0490/0667
1 0 00073 0 00 0300+50	104689 FT		104739 FT
MAPLEWOOD DR (T402)	0490/0000		S 0490/0000 LENGTH(AH 2815 BK 1924)

DIR: N TOTAL LEN: 38.013 MI. DIST: 10-2 SR: 8
LEFT MUN: CENTER T RIGHT MUN: CENTER T

RIVERVIEW HOMES DR (PRDR)	0480/0330	POI	0480/0330	(APRA) RIVERVIEW HOMES LC TO/FROM T602
		==	0480/0236	(T602)
	102765 FT		102815 FT	1 0 00073 0 00 0283+00 BENBROOK RD (T602)
		==		NC WILLIAM FLINN HW
BENBROOK RD (SR3007 SEG 0370/0515)	0470/3319		0480/0000	LENGTH(AH 1924 BK 3572)
			0470/3319	
				CROOKED RUN STRUCTURE LENGTH 8 FT
			0470/0910	BMSID 10/0008/0470/0910
	099193 FT		099243 FT	1 0 00073 0 00 0247+14
			0470/0000	LENGTH(AH 3572 BK 3193)
				PINE DR
		==	0460/1805	(T690)
FOX HOLLOW DR (PRDR)	0460/0864	==		
	096000 FT		096050 FT	1 0 00073 0 00 0215+30 MERCER RD (T494)
MERCER RD (T494)	0460/0000	== ==	0460/0000	LENGTH(AH 3193 BK 1758)
LAKEVIEW DR (T650)	0450/0564	==		
1 0 00073 0 00 0197+87	094242 FT		094292 FT	
SAINT ANDREWS DR (T650)	0450/0000	==	0450/0000	LENGTH(AH 1758 BK 3243)

DIR: N TOTAL LEN: 38.013 MI. DIST: 10-2 SR: 8
LEFT MUN: CENTER T RIGHT MUN: CENTER T

1 0 00073 0 00 0165+11	090999 FT		091049 FT	
VOLKSWOOD DR (PRDR)	0440/0000	==	S 0440/0000	LENGTH(AH 3243 BK 1856)
SHANOR DR (T516)				
SHANOR DR (T516)	0430/0185	==	0430/0185	
			0430/0112	FROM 0308/0010 SH (CONN)
	089143 FT	==	089193 FT	1 0 00073 0 00 0146+75
				WEST SUNBURY RD (SR0308 SEG 0010/0000)
				MFC BEGIN = B
			S 0430/0000	LENGTH(AH 1856 BK 2366)
				WYE 9102 RD
			0420/1858	(SR9102 SEG 0010/0000)
MALL ENTRANCE RD (PRDR)				MALL ENTRANCE RD (PRDR)
	0421/1293	== ==	0420/1318	
SUMMIT RD (T442)				SUMMIT RD (T442)
MALL ENTRANCE RD (PRDR)	0421/0442	== ==	0420/0448	MALL ENTRANCE RD (PRDR)
1 0 00073 0 00 0123+00	086784 FT		086827 FT	1 0 00073 0 00 0123+00
MILHEIM DR (T442)				MILHEIM DR (T442)
LENGTH(AH 2359 BK 2437)	0421/0000	S == ==	S 0420/0000	LENGTH(AH 2366 BK 2411)
HILL TOP DR (T700)	0411/2187	== ==	0410/2174	HILL TOP DR (T700)
THORNLEY DR (T644)	0411/2052	== ==	0410/2040	THORNLEY DR (T644)
WALKER DR (T643)	0411/1689	== ==	0410/1678	WALKER DR (T643)
JOHNSON DR				JOHNSON DR

DIR: N TOTAL LEN: 38.013 MI. DIST: 10-2 SR: 8

LEFT MUN: CENTER T		RIGHT MUN: CENTER T	
(T705)	0411/1495	0410/1469	(T705)
WIGTON LN			WIGTON LN
(PRDR)	0411/1284	0410/1258	(PRDR)
MAYFIELD AV			MAYFIELD AV
(T713)	0411/1047	0410/1034	(T713)
GLENWOOD WY			GLENWOOD WY
(T831)			(T831)
	0411/0635	0410/0622	
TEAKWOOD RD			TEAKWOOD RD
(T422)	0411/0392	0410/0388	(T422)
BEECHWOOD BL			BEECHWOOD BL
(T707)	0411/0213	0410/0201	(T707)
1 0 00073 0 00 0098+95 084347 FT			
HOMEWOOD DR			
(PRDR)		084416 FT	1 0 00073 0 00 0098+95
CENTER			HOMEWOOD DR
BUTLER T			(PRDR)
LENGTH(AH 2437 BK 1707)	0411/0000	0410/0000	LENGTH(AH 2411 BK 1708)
			CENTER
		0400/1684	BUTLER T
BEECH RD			BEECH RD
(TWP)			(TWP)
	0401/1336	0400/1333	
1 0 00073 0 00 0081+52 082640 FT		082708 FT	1 0 00073 0 00 0081+52
EVANS RD			EVANS RD
(TWP)			(TWP)
EVANS RD			EVANS RD
(TWP)			(TWP)
LENGTH(AH 1707 BK 2034)	0401/0000	0400/0000	LENGTH(AH 1708 BK 2053)
HOMEWOOD DR			
(T442)	0391/1595		
RAMP B RD			RAMP F RD
(SR8010 SEG 0260/0000)	0391/1280	0390/1207	(SR8010 SEG 0510/0832)
RAMP A RD			RAMP E RD
(SR8010 SEG 0250/0644)	0391/1120	0390/1137	(SR8010 SEG 0500/0000)
BMSEN 10/0008/0390/0758	0391/0881	0390/0852	BMSEN 10/0008/0390/0758
1 0 00073 0 00 0069+53			1 0 00073 0 00 0069+53
SR0422 EB			SR0422 EB
BMSBG 10/0008/0390/0758	0391/0787	0390/0758	BMSBG 10/0008/0390/0758
RAMP C RD			RAMP G RD
(SR8010 SEG 0020/0000)	0391/0702	0390/0686	(SR8010 SEG 0760/0696)
RAMP D RD			RAMP H RD
(SR8010 SEG 0010/0825)	0391/0579	0390/0416	(SR8010 SEG 0750/0000)
FILBERT RD			FILBERT RD
(TWP)			(TWP)
	0391/0300	0390/0299	

DIR: N TOTAL LEN: 38.013 MI. DIST: 10-2 SR: 8
LEFT MUN: BUTLER T RIGHT MUN: BUTLER T

LEFT		RIGHT	
1 0 00073 0 00 0061+55 080606 FT		080655 FT	1 0 00073 0 00 0062+00
CEDAR RD			CEDAR RD
(TWP)			(TWP)
LENGTH(AH 2034 BK 2927) 0391/0000		0390/0000	LENGTH(AH 2053 BK 2921)
GERMAINE RD			GERMAINE RD
(TWP) 0381/2613		0380/2620	(TWP)
BELMONT RD			BELMONT RD
(TWP) 0381/2502		0380/2514	(TWP)
DINGHAM RD			DINGHAM RD
(TWP) 0381/1409		0380/1414	(TWP)
NC N MAIN ST EXT			NC N MAIN ST EXT
BUTLER			BUTLER
BUTLER CITY C 0381/1017		0380/1033	BUTLER CITY C
1 0 00073 0 00 0032+28 077679 FT		077734 FT	1 0 00073 0 00 0032+53
CHARLES ST			CHARLES ST
(CITY)			(CITY)
MFC BEGIN = B			MFC BEGIN = B
LENGTH(AH 2927 BK 2379) 0381/0000		0380/0000	LENGTH(AH 2921 BK 2379)
CEMETERY DR			
(CITY) 0370/2358			
MANOR LN			
(CITY) 0370/2140			
			POLK ST
		0370/1911	(CITY)
			FULTON ST
		0370/1360	(CITY)
PEARL ST			
(CITY) 0370/1170			
			HOWARD ST
		0370/0806	(CITY)
			PENN ST
			(CITY)
		0370/0582	
			WISR WY
		0370/0455	(CITY)
			WALNUT ST
		0370/0327	(CITY)
075300 FT		075355 FT	1 0 00073 0 00 0008+22
			BRADY ST
			(CITY)
		0370/0000	LENGTH(AH 2379 BK 0874)
			LOCUST ST
		0360/0667	(CITY)
			NORTH ST
			(CITY)

DIR: N TOTAL LEN: 38.013 MI. DIST: 10-2 SR: 8

LEFT MUN: BUTLER CITY C

RIGHT MUN: BUTLER CITY C

0360/0462

NEW CASTLE ST

0360/0214 (CITY)

074426 FT 074481 FT 1 0 00073 0 00 0000+00

NC N MAIN ST

JEFFERSON ST

(SR0068 SEG 0461/0456)

S 0360/0000 LENGTH(AH 0874 BK 0439)

BIRCH ST

0350/0219 (CITY)

073987 FT 074042 FT 1 0 00072 0 02 0746+41

CUNNINGHAM ST

(SR0068 SEG 0460/0457)

S 0350/0000 LENGTH(AH 0439 BK 1017)

VOGELY ST

0340/0787 (CITY)

W DIAMOND ST

(CITY)

0340/0576

E DIAMOND ST

(CITY)

0340/0437

BRUSH ST

(CITY) 0340/0219

1 0 00072 0 02 0734+05 072970 FT 073025 FT

WAYNE ST

(CITY)

(SR0356 SEG 0410/1500)

CITY AL

(CITY) 0340/0000

MFC BEGIN = B

S 0340/0000 LENGTH(AH 1017 BK 1708)

CAMPBELL ST

(CITY) 0323/1505

0322/1505 (CITY)

BMSEN 10/0008/0322/0040 0323/1272 0322/1272 BMSEN 10/0008/0322/0040

0 0 00000 0 00 0000+00

QUARRY STREET

BMSBG 10/0008/0322/0040 0323/0040

0322/0040 BMSBG 10/0008/0322/0040

0 0 00000 0 00 0000+00 071307 FT 071317 FT 0 0 00000 0 00 0000+00

ROOSEVELT BL

(SR3003 SEG 0060/2018)

NC S MAIN ST

LENGTH(AH 1663 BK 2833) 0323/0000 S

S 0322/0000 LENGTH(AH 1708 BK 2645)

DIR: N TOTAL LEN: 38.013 MI. DIST: 10-2 SR: 8
LEFT MUN: BUTLER CITY C RIGHT MUN: BUTLER CITY C

PEPPERLAND BL
(CITY) 0311/0999

SIGN: 4 CHORD TRUSS
BMSID 10/0008/0310/0733 0311/0955

BUTLER CITY
BUTLER T 0311/0199
1 0 00072 0 01 0688+02 068474 FT
COOLEDGE ST
(TWP)
LENGTH(AH 2833 BK 2895) 0311/0000 S

RAMP B RD
(SR8021 SEG 0750/0000) 0301/2755
FROM 0008/0300 SH
(CONN) 0301/2652
FROM 8021/0750 SH
(CONN) 0301/2612
EWING ST
(TWP) 0301/2403
LOWRY ST
(TWP) 0301/1955

SR3001 NB
OP ID 10/3001/0010/0297 0301/1461
PLACETA ST
(TWP) 0301/1052

TO 8021/0010 SH
(CONN) 0301/0254
TO 0008/0300 SH
(CONN) 0301/0022

1 0 00072 0 01 0656+48 065579 FT
LENGTH(AH 2895 BK 3086) 0301/0000 S
RAMP A RD

PEPPERLAND BL
(CITY)
BUTLER CITY
0310/0739 BUTLER T
SIGN: 4 CHORD TRUSS
0310/0733 BMSID 10/0008/0310/0733

068672 FT 1 0 00072 0 01 0688+22
S 0310/0000 LENGTH(AH 2645 BK 3122)
COOLEDGE ST
0300/2904 (TWP)
TO 0008/0301 SH
0300/2683 (CONN)

HANSEN AV
(SR3001 SEG 0010/0000)
0300/1439 (SR3001 SEG 0011/0000)
HANSEN AV
(SR3001 SEG 0011/0000)
(SR3001 SEG 0010/0000)
0300/1273

065550 FT 1 0 00072 0 01 0657+00
FROM 0008/0301 SH
(CONN)
S 0300/0000 LENGTH(AH 3122 BK 3225)

DIR: N TOTAL LEN: 38.013 MI. DIST: 10-2 SR: 8
LEFT MUN: BUTLER T RIGHT MUN: BUTLER T

(SR8021 SEG 0010/1595) 0291/3037

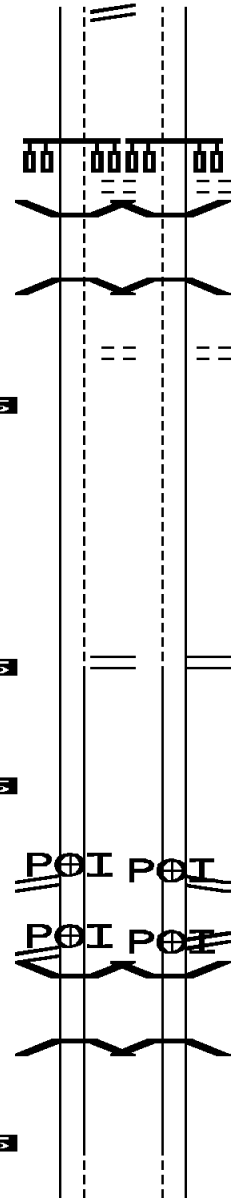

LITMAN RD			LITMAN RD
(TWP)			(TWP)
	0291/1331	0290/1330	
BMSEN 10/0008/0290/1114	0291/1149	0290/1147	BMSEN 10/0008/0290/1114
1 0 00072 0 01 0635+84			1 0 00072 0 01 0635+84
BUTCHER RUN			BUTCHER RUN
BMSBG 10/0008/0290/1114	0291/1116	0290/1114	BMSBG 10/0008/0290/1114
BEAN ST			BEAN ST
(TWP)	0291/0489	0290/0486	(TWP)
1 0 00072 0 01 0625+62	062493 FT	062325 FT	1 0 00072 0 01 0624+90
LENGTH(AH 3086 BK 2538)	0291/0000	0290/0000	LENGTH(AH 3225 BK 2561)
1 0 00072 0 01 0599+18	059955 FT	059764 FT	1 0 00072 0 01 0599+18
DECATUR RD			DECATUR DR
(SR3005 SEG 0020/2202)			(SR3005 SEG 0020/2202)
LENGTH(AH 2538 BK 1466)	0281/0000	0280/0000	LENGTH(AH 2561 BK 1460)
1 0 00072 0 01 0584+26	058489 FT	058304 FT	1 0 00072 0 01 0584+20
LENGTH(AH 1466 BK 2088)	0271/0000	0270/0000	LENGTH(AH 1460 BK 2060)
RAMP TO ARMCO STEEL RD			(APRA) AK STEEL
(PRDR)			RAMP FROM ARMCO STEEL R
(APRA) HECKETT CO. LYND	0261/1695	0260/1453	(PRDR)
(APRA) AK STEEL			(APRA) HECKETT CO. LYND
RAMP ARMCO STEEL RD			RAMP TO ARMCO STEEL RD
(PRDR)	0261/1233	0260/1334	(PRDR)
BMSEN 10/0008/0260/1137	0261/1163	0260/1172	BMSEN 10/0008/0260/1137
1 0 00072 0 01 0575+13			1 0 00072 0 01 0575+13
ARMCO ROAD			ARMCO ROAD
BMSBG 10/0008/0260/1137	0261/1128	0260/1137	BMSBG 10/0008/0260/1137
1 0 00072 0 01 0563+34	056401 FT	056244 FT	1 0 00072 0 01 0563+44
LENGTH(AH 2088 BK 1853)	0261/0000	0260/0000	LENGTH(AH 2060 BK 1791)

DIR: N TOTAL LEN: 38.013 MI. DIST: 10-2 SR: 8
LEFT MUN: BUTLER T RIGHT MUN: BUTLER T

1 0 00072 0 01 0545+29 054548 FT
LENGTH(AH 1853 BK 1653) 0251/0000

MCCALMONT RD
(SR3004 SEG 0050/0000)
VOGEL RD
(SR3004 SEG 0050/0000)
0241/0876
BUTLER
PENN T
0241/0863

1 0 00072 0 01 0528+00 052895 FT
OAK RIDGE DR
(T505)
LENGTH(AH 1653 BK 2068) 0241/0000
HICKS RD
(T505)
0231/1633

1 0 00072 0 01 0508+11 050827 FT
HOCH RD
(T507)
WECKERLY RD
(T832)
LENGTH(AH 2068 BK 1116) 0231/0000
THORNCREST DR
(T508)
0221/0758

1 0 00072 0 01 0497+10 049711 FT
LENGTH(AH 1116 BK 1684) 0221/0000

1 0 00072 0 01 0480+26 048027 FT
OLD PLANK RD
(T472)
LENGTH(AH 1684 BK 1567) 0211/0000
BMSEN 10/0008/0201/0933 0201/1169
1 0 00072 0 01 0472+65
THORN CREEK
BMSBG 10/0008/0201/0933 0201/0933
MAHARG RD

054453 FT 1 0 00072 0 01 0545+53
0250/0000 LENGTH(AH 1791 BK 1698)

MCCALMONT RD
(SR3004 SEG 0050/0000)
VOGEL RD
(SR3004 SEG 0050/0000)
BUTLER
0240/0873 PENN T

052755 FT 1 0 00072 0 01 0528+00
OAK RIDGE DR
(T505)
0240/0000 LENGTH(AH 1698 BK 2053)
HICKS RD
0230/1625 (T505)

050702 FT 1 0 00072 0 01 0508+23
HOCH RD
(T507)
WECKERLY RD
(T832)
0230/0000 LENGTH(AH 2053 BK 1106)
THORNCREST DR
0220/0740 (T508)

049596 FT 1 0 00072 0 01 0497+19
0220/0000 LENGTH(AH 1106 BK 1745)

047851 FT 1 0 00072 0 01 0479+92
OLD PLANK RD
(T472)
0210/0000 LENGTH(AH 1745 BK 1533)
0200/1167 BMSEN 10/0008/0200/0930
1 0 00072 0 01 0472+66
THORN CREEK
0200/0930 BMSBG 10/0008/0200/0930
MAHARG RD

DIR: N TOTAL LEN: 38.013 MI. DIST: 10-2 SR: 8
LEFT MUN: PENN T RIGHT MUN: PENN T

LEFT		RIGHT
(T503) RENFREW RD (SR3006 SEG 0040/2045) 0201/0651	==	0200/0627 (T503) RENFREW RD (SR3006 SEG 0040/2045)
1 0 00072 0 01 0464+26 046460 FT LENGTH(AH 1567 BK 2379) 0201/0000 S		046318 FT 1 0 00072 0 01 0463+86 S 0200/0000 LENGTH(AH 1533 BK 2345)
1 0 00072 0 01 0440+47 044081 FT LENGTH(AH 2379 BK 2375) 0191/0000 S		043973 FT 1 0 00072 0 01 0440+41 S 0190/0000 LENGTH(AH 2345 BK 2367)
LARCHWOOD DR (T460) 0181/1598	==	0180/1580 LARCHWOOD DR (T460)
1 0 00072 0 01 0416+00 041706 FT MCBRIDE HILL RD (T716) LENGTH(AH 2375 BK 1447) 0181/0000 S	==	041606 FT 1 0 00072 0 01 0416+00 MCBRIDE HILL RD (T716) S 0180/0000 LENGTH(AH 2367 BK 1458)
1 0 00072 0 01 0402+73 040259 FT AIRPORT RD (TBC) EAST AIRPORT RD (T497) LENGTH(AH 1447 BK 3206) 0171/0000 S	==	040148 FT 1 0 00072 0 01 0402+73 AIRPORT RD (TBC) EAST AIRPORT RD (T497) S 0170/0000 LENGTH(AH 1458 BK 3196)
NORTH TRAIL RD (T492) 0161/1401	==	0160/1394 NORTH TRAIL RD (T492)
1 0 00072 0 00 0369+67 037053 FT DODDS RD (T564) LENGTH(AH 3206 BK 2461) 0161/0000 S	==	036952 FT 1 0 00072 0 00 0369+67 DODDS RD (T564) S 0160/0000 LENGTH(AH 3196 BK 2457)

DIR: N TOTAL LEN: 38.013 MI. DIST: 10-2 SR: 8
LEFT MUN: PENN T RIGHT MUN: PENN T

LEFT		RIGHT	
PENN DR (T652)	0151/1841	0150/1836	PENN DR (T652)
1 0 00072 0 00 0346+19 034592 FT LENGTH(AH 2461 BK 2631)	0151/0000	0150/0000	034495 FT 1 0 00072 0 00 0346+19 LENGTH(AH 2457 BK 2658)
POWELL RD (T380)	0141/1428	0140/1435	POWELL RD (T380)
1 0 00072 0 00 0320+70 031961 FT OLD PLANK RD (T340) LENGTH(AH 2631 BK 1914)	0141/0000	0140/0000	031837 FT 1 0 00072 0 00 0320+70 OLD PLANK RD (T340) LENGTH(AH 2658 BK 1871)
DINNER BELL RD (SR2012 SEG 0010/0000)	0131/1342	0130/1329	DINNER BELL RD (SR2012 SEG 0010/0000)
1 0 00072 0 00 0300+48 030047 FT LENGTH(AH 1914 BK 1988)	0131/0000	0130/0000	029966 FT 1 0 00072 0 00 0301+01 LENGTH(AH 1871 BK 2003)
OLD PLANK RD (T340)	0121/1144	0120/1173	OLD PLANK RD (T340)
CRESTMONT DR (T381)	0121/0748	0120/0750	CRESTMONT DR (T381)
1 0 00072 0 00 0280+00 028059 FT PORT O CALL BL (T784) LENGTH(AH 1988 BK 2271)	0121/0000	0120/0000	027963 FT 1 0 00072 0 00 0280+00 PORT O CALL BL (T784) LENGTH(AH 2003 BK 2304)
CHURCH RD (T492) BROWNSDALE RD (SR3010 SEG 0170/1406) PENN MIDDLESEX T	0111/1178	0110/1178	CHURCH RD (T492) BROWNSDALE RD (SR3010 SEG 0170/1406) PENN MIDDLESEX T

DIR: N TOTAL LEN: 38.013 MI. DIST: 10-2 SR: 8
LEFT MUN: PENN T RIGHT MUN: PENN T

LEFT		RIGHT	
KILGALLEN RD			KILGALLEN RD
(PRDR)	0111/0069	0110/0078	(PRDR)
1 0 00072 0 00 0256+95 025788 FT		025659 FT	1 0 00072 0 00 0256+95
OLD ROUTE 8 NORTH RD			OLD ROUTE 8 NORTH RD
(T483)			(T483)
LENGTH(AH 2271 BK 1956)	0111/0000	0110/0000	LENGTH(AH 2304 BK 2009)
1 0 00072 0 00 0235+85 023832 FT		023650 FT	1 0 00072 0 00 0237+24
LENGTH(AH 1956 BK 1950)	0101/0000	0100/0000	LENGTH(AH 2009 BK 1929)
OLD ROUTE 8 NORTH RD			OLD ROUTE 8 NORTH RD
(T483)	0091/1787	0090/1815	(T483)
1 0 00072 0 00 0217+76 021882 FT		021721 FT	1 0 00072 0 00 0217+95
CRUIKSHANK RD			CRUIKSHANK RD
(T487)			(T487)
CRUIKSHANK RD			CRUIKSHANK RD
(SR3012 SEG 0090/2121)			(SR3012 SEG 0090/2121)
LENGTH(AH 1950 BK 2784)	0091/0000	0090/0000	LENGTH(AH 1929 BK 2766)
GLADE MILL RD			GLADE MILL RD
(SR0228 SEG 0220/0000)			(SR0228 SEG 0220/0000)
	0081/0849	0080/0845	
GLADE RUN			GLADE RUN
STRUCTURE LENGTH 26 FT			STRUCTURE LENGTH 26 FT
BMSID 10/0008/0081/0743	0081/0723	0080/0719	BMSID 10/0008/0081/0743
(APRA) GROFF EQUIPMENT			(APRA) GROFF EQUIPMENT
GROFF EQUIPMENT RD			GROFF EQUIPMENT RD
(PRDR)	0081/0278	0080/0272	(PRDR)
		018955 FT	1 0 00072 0 00 0190+23
1 0 00072 0 00 0190+23 019098 FT			VILLAGE: GLADE MILLS
MCFANN RD			MCFANN RD
(T492)			(T492)
LENGTH(AH 2784 BK 3460)	0081/0000	0080/0000	LENGTH(AH 2766 BK 3457)

POI POI

DIR: N TOTAL LEN: 38.013 MI. DIST: 10-2 SR: 8
LEFT MUN: MIDDLESEX T RIGHT MUN: MIDDLESEX T

OLD ROUTE 8 NORTH RD (T483)	0071/1181	0070/1181	OLD ROUTE 8 NORTH RD (T483)
1 0 00072 0 00 0155+47 015638 FT BROWNS HILL RD (T480)		015498 FT	1 0 00072 0 00 0155+47 BROWNS HILL RD (T480)
LENGTH(AH 3460 BK 2000)	0071/0000	0070/0000	LENGTH(AH 3457 BK 2037)
1 0 00072 0 00 0135+35 013638 FT OLD ROUTE 8 SOUTH RD (T482)		013461 FT	1 0 00072 0 00 0135+35 VILLAGE: COOPERSTOWN OLD ROUTE 8 SOUTH RD (T482)
LENGTH(AH 2000 BK 2692)	0061/0000	0060/0000	LENGTH(AH 2037 BK 2615)
FRASER RD (T711)	0051/1641	0050/1584	FRASER RD (T711)
TR GLADE RUN STRUCTURE LENGTH 14 FT BMSID 10/0008/0050/0218	0051/0269	0050/0218	TR GLADE RUN STRUCTURE LENGTH 14 FT BMSID 10/0008/0050/0218
OVERBROOK RD (T641)	0051/0046	0050/0027	OVERBROOK RD (T641)
1 0 00072 0 00 0109+13 010946 FT MARS CRIDER RD (SR0228 SEG 0210/1195)		010846 FT	1 0 00072 0 00 0109+13 MARS CRIDER RD (SR0228 SEG 0210/1195)
LENGTH(AH 2692 BK 3367)	0051/0000	0050/0000	LENGTH(AH 2615 BK 3382)
1 0 00072 0 00 0075+32 007579 FT LENGTH(AH 3367 BK 2238)	0041/0000	007464 FT 0040/0000	1 0 00072 0 00 0075+05 LENGTH(AH 3382 BK 2222)

DIR: N TOTAL LEN: 38.013 MI. DIST: 10-2 SR: 8
LEFT MUN: MIDDLESEX T RIGHT MUN: MIDDLESEX T

LEFT			RIGHT	
(APRA) KENNINHAN DEVELO				(APRA) KENNINHAN DEVELO
LESLIE RD				LESLIE RD
(T830)	0031/1030		0030/1016	(T830)
OLD ROUTE 8 SOUTH RD				OLD ROUTE 8 SOUTH RD
(T482)	0031/0653		0030/0571	(T482)
BMSEN 10/0008/0031/0000	0031/0013		0030/0013	BMSEN 10/0008/0031/0000
1 0 00072 0 00 0052+79	005341 FT		005242 FT	1 0 00072 0 00 0052+79
TR GLADE RUN				TR GLADE RUN
BMSBG 10/0008/0031/0000				BMSBG 10/0008/0031/0000
LENGTH(AH 2238 BK 2824)	0031/0000	S	0030/0000	LENGTH(AH 2222 BK 2808)
DENNY RD				DENNY RD
(T395)	0021/1276		0020/1266	(T395)
DWELLINGTON DR				DWELLINGTON DR
(T404)	0021/1231		0020/1221	(T404)
BMSEN 10/0008/0020/0969	0021/1010		0020/0982	BMSEN 10/0008/0020/0969
1 0 00072 0 00 0034+55				1 0 00072 0 00 0034+55
TR GLADE RUN				TR GLADE RUN
BMSBG 10/0008/0020/0969	0021/0997		0020/0969	BMSBG 10/0008/0020/0969
DWELLINGTON DR				DWELLINGTON CR
(T403)	0021/0965		0020/0950	(T403)
1 0 00072 0 00 0024+59	002517 FT		002434 FT	1 0 00072 0 00 0024+59
LENGTH(AH 2824 BK 2517)	0021/0000	S	0020/0000	LENGTH(AH 2808 BK 2434)
BMSEN 10/0008/0010/1557	0011/1715		0010/1588	BMSEN 10/0008/0010/1557
1 0 00072 0 00 0016+16				1 0 00072 0 00 0016+16
GLADE RUN				GLADE RUN
BMSBG 10/0008/0010/1557	0011/1684		0010/1557	BMSBG 10/0008/0010/1557
SYLVAN SPRING LN				SYLVAN SPRING LN
(PRDR)	0011/1624		0010/1519	(PRDR)
NURSERY PARK DR				CENTRAL RD
(T393)	0011/1381		0010/1286	(T393)
			000000 FT	1 0 00072 0 00 0000+00
1 0 00072 0 00 0000+00	000000 FT			NC PITTSBURGH RD
NC PITTSBURGH RD			* REF-BK	SR 0008 SH
SR 0008 SH	REF-BK	*		(SR0008 SEG 0460/1875)
(SR0008 SEG 0461/1775)				MFC BEGIN = B
MFC BEGIN = B				BK-ALLEGHENY (02)
LENGTH(AH 2517 BK 0000)	0011/0000	S	0010/0000	LENGTH(AH 2434 BK 0000)

POI POI